

Minnesota: 2010

Summary Population and Housing Characteristics

2010 Census of Population and Housing

Issued December 2012

CPH-1-25



Minnesota: 2010

Issued December 2012

Summary Population and Housing Characteristics

CPH-1-25



U.S. Department of Commerce

Rebecca M. Blank,
Acting Secretary

Rebecca M. Blank,
Deputy Secretary

Economics and Statistics Administration **Vacant,**

Under Secretary
for Economic Affairs

U.S. CENSUS BUREAU
Thomas L. Mesenbourg,
Acting Director

SUGGESTED CITATION

U.S. Census Bureau,
2010 Census of
Population and Housing,
*Summary Population and
Housing Characteristics*,
CPH-1-25, Minnesota
U.S. Government Printing Office,
Washington, DC,
2012



**Economics
and Statistics
Administration**

Vacant,
Under Secretary for
Economic Affairs



U.S. CENSUS BUREAU

Thomas L. Mesenbourg,
Acting Director

Nancy A. Potok,
Deputy Director and
Chief Operating Officer

Enrique J. Lamas,
Associate Director
for Demographic Programs

Enrique J. Lamas,
Acting Chief, Population Division

CONTENTS

| | |
|--|-------|
| List of Statistical Tables. | v |
| How to Use This Census Report | I-1 |
| Table Finding Guide | II-1 |
| User Notes | III-1 |
| Statistical Tables | 1 |
| Appendixes | |
| A Geographic Terms and Concepts | * |
| B Definitions of Subject Characteristics | * |
| C Data Collection and Processing Procedures. | * |
| D Questionnaire. | * |
| E Maps | E-1 |
| F Operational Overview and Accuracy of the Data | * |
| G Residence Rule and Residence Situations for the 2010 Census of the United States. | * |
| H Acknowledgments | * |

*Appendix may be found in the separate volume, CPH-1-A, *Summary Population and Housing Characteristics, Selected Appendixes*, on the Internet at <www.census.gov/prod/cen2010/cph-1-a.pdf>.

LIST OF
STATISTICAL
TABLES

| Table no. | Title | Page |
|--------------|--|------|
| 1. | Age and Sex: 2010 State, County, County Subdivision, Place | 2 |
| 2. | Age and Sex: 2010 State, County, Place and County Subdivision | 78 |
| 3. | Race and Hispanic or Latino Origin: 2010 State, County, County Subdivision, Place | 162 |
| 4. | Race and Hispanic or Latino Origin: 2010 State, County, Place and County Subdivision | 238 |
| 5. | Population for Selected Categories of Race: 2010 State, County, County Subdivision, Place | 322 |
| 6. | Population for Selected Categories of Race: 2010 State, County, Place and County Subdivision | 360 |
| 7. | Households and Families: 2010 State, County, County Subdivision, Place | 403 |
| 8. | Households and Families: 2010 State, County, Place and County Subdivision | 441 |
| 9. | Household Relationship and Group Quarters Population: 2010 State, County, County Subdivision, Place | 484 |
| 10. | Household Relationship and Group Quarters Population: 2010 State, County, Place and County Subdivision | 522 |
| 11. | Housing Occupancy and Tenure: 2010 State, County, County Subdivision, Place | 565 |
| 12. | Housing Occupancy and Tenure: 2010 State, County, Place and County Subdivision | 603 |
| 13. | Occupied Housing Units (Households) by Race and Hispanic or Latino Origin of Householder: 2010 State, County, County Subdivision, Place | 646 |
| 14. | Occupied Housing Units (Households) by Race and Hispanic or Latino Origin of Householder: 2010 State, County, Place and County Subdivision | 685 |
| 15. | Land Area and Population Density: 2010 State, County, County Subdivision, Place | 729 |
| 16. | Land Area and Population Density: 2010 State, County, Place and County Subdivision | 748 |

| | |
|---|-----|
| 17. Age and Sex for the American Indian and Alaska Native Population (One Race): 2010 | 770 |
| American Indian Area, County | |
| 18. Race and Hispanic or Latino Origin: 2010 | 774 |
| American Indian Area, County | |
| 19. Population for Selected Categories of Race for American Indian and Alaska Native Areas: 2010 | 778 |
| American Indian Area, County | |
| 20. Households and Families With American Indian and Alaska Native Householder (One Race): 2010 | 780 |
| American Indian Area, County | |
| 21. Household Relationship and Group Quarters Population for the American Indian and Alaska Native Population (One Race): 2010 | 782 |
| American Indian Area, County | |
| 22. Housing Occupancy and Tenure: 2010 | 784 |
| American Indian Area, County | |
| 23. Occupied Housing Units (Households) by Race and Hispanic or Latino Origin of Householder: 2010 | 786 |
| American Indian Area, County | |
| 24. Land Area and Population Density: 2010 | 788 |
| American Indian Area, County | |

How to Use This Census Report

CONTENTS

| | Page |
|--|------|
| Introduction | I-1 |
| How to Find Geographic Areas and Subject Matter Data | I-2 |
| How to Use the Statistical Tables. | I-2 |
| Graphics | I-4 |
| User Notes | I-4 |
| Appendixes | I-5 |

INTRODUCTION

Data from the 2010 Census for the United States and Puerto Rico are presented in two printed report series and a single report for American Indians and Alaska Natives by tribe:

1. CPH-1, *Summary Population and Housing Characteristics*
2. CPH-2, *Population and Housing Unit Counts*
3. CPH-3, *Characteristics of American Indians and Alaska Natives by Tribe*

The data from the 2010 Census were derived from a limited number of basic questions asked of the entire population and about every housing unit. Appendix D (see *Selected Appendixes* report at <www.census.gov/prod/cen2010/cph-1-a.pdf>) presents a facsimile of the questionnaire pages used to collect the data included in this report. Note that the “long form” data included in previous censuses are not included in the 2010 Census.

The CPH-1, *Summary Population and Housing Characteristics*, report series provides data based on age, Hispanic or Latino origin, household relationship, race, sex, tenure (owner- or renter-occupied), and vacancy characteristics. Land area measurements and population density also are provided. This series is similar to the Census 2000 PHC-1 series.

The CPH-2, *Population and Housing Unit Counts*, report series provides 2010 Census and historical comparisons of the population and housing unit counts. It also provides area measurements and density. The user notes section documents geographic changes over the past decade. This series is similar to the Census 2000 PHC-3 series.

In each series, there is one report for each state, the District of Columbia, and Puerto Rico, plus a United States summary report. Many tables in the United States summary reports include data for Puerto Rico.

The CPH-3, *Characteristics of American Indians and Alaska Natives by Tribe*, report provides population and housing information for selected American Indian and Alaska Native tribes. This report is similar to the Census 2000 PHC-5 report. This is a single report covering the entire United States.

HOW TO FIND GEOGRAPHIC AREAS AND SUBJECT MATTER DATA

This report includes a table finding guide to assist the user in locating those statistical tables that contain the desired data. The table finding guide lists alphabetically, by geographic area, the subjects shown in this report. To determine which tables in this report show data for a particular topic, find the subject in the left-hand column of the table finding guide and then look across the columns using the headings at the top for the desired type of geographic area. Figure I-1 is an example of a table finding guide.

The table finding guide does not include cross-classification of subject-matter items. Additional information to locate data within specific reports is provided in the headnote at the top of the table finding guide and in the footnotes at the bottom of the guide.

HOW TO USE THE STATISTICAL TABLES

Parts of a Statistical Table

The census data included in printed reports are arranged in tables. Each table includes four major parts: (1) heading, (2) boxhead, (3) stub, and (4) data field. A typical census report table is illustrated in Figure I-2.

The heading consists of the table number, title, and headnote. The table number indicates the position of the table within the report, while the title is a brief statement indicating the subjects and time reference of the data presented in the table. The headnote is enclosed in brackets and is located under the title. It contains statements that qualify, explain, or provide information pertaining to the entire table.

The boxhead is under the heading. This portion of the table, which contains the individual column heads or captions, describes the data in each vertical column. In the boxhead of many tables, a spanner appears across and above two or more column heads or across two or more lower spanners. The purpose of a spanner is to classify or qualify items below it or separate the table into identifiable blocks in terms of major aspects of the data.

The stub is located at the left edge of the table. It includes a listing of line or row captions or descriptions. At the top of the stub is the stubhead. The stubhead is considered to be an extension of the table title and usually shows generic geographic area designations and restrictions.

In the stub, several features are used to help the user better understand the contents of the table. Usually, a block of data lines is preceded by a sidehead. The sidehead, similar to a spanner, describes and classifies the stub entries following it. The use of indentation in a stub indicates the relationship of one data line to

Figure I-1.

Table Finding Guide

SUBJECTS BY TYPE OF GEOGRAPHIC AREA AND TABLE NUMBER

Subjects covered in this guide are shown on the left side, and types of geographic areas are shown at the top. Table numbers shown in bold indicate that either all or part of the table is presented for the American Indian and Alaska Native population in American Indian and Alaska Native areas, or for the Native Hawaiian and Other Pacific Islander population in Hawaiian home lands. See CPH-1-A, *Summary Population and Housing Characteristics, Selected Appendixes* (<www.census.gov/prod/cen2010/cph-1-a.pdf>) for a description of area classifications (Appendix A) and for definitions and explanations of subject characteristics (Appendix B).

| Subject | The state ¹ | County ² | Place | | County subdivision | | American Indian and Alaska Native area ⁴ | Hawaiian home land ⁵ |
|--|------------------------|---------------------|-------------------------------|------------------------------|--------------------|---|---|---------------------------------|
| | | | By county and county division | Alphabetically for the state | By county | Alphabetically for the state ³ | | |
| POPULATION CHARACTERISTICS | | | | | | | | |
| Age | 1, 2 | 1, 2 | 1 | 2 | 1 | 2 | 17 | 25 |
| Average family size | 7, 8 | 7, 8 | 7 | 8 | 7 | 8 | 20 | 28 |
| Average household size | 7, 8 | 7, 8 | 7 | 8 | 7 | 8 | 20 | 28 |
| Families and family characteristics | 7, 8 | 7, 8 | 7 | 8 | 7 | 8 | 20 | 28 |
| Group quarters population | 9, 10 | 9, 10 | 9 | 10 | 9 | 10 | 21 | 29 |
| Hispanic or Latino origin | 3, 4 | 3, 4 | 3 | 4 | 3 | 4 | 18 | 26 |
| | 7, 8, 9, | 7, 8, 9, | | | | | | |
| Households and household characteristics | 10 | 10 | 7, 9 | 8, 10 | 7, 9 | 8, 10 | 20, 21 | 28, 29 |
| Nonfamily households | 7, 8 | 7, 8 | 7 | 8 | 7 | 8 | 20 | 28 |
| Population density | 15, 16 | 15, 16 | 15 | 16 | 15 | 16 | 24 | 32 |
| Race | 3, 4, 5, 6 | 3, 4, 5, 6 | 3, 5 | 4, 6 | 3, 5 | 4, 6 | 18, 19 | 26, 27 |
| Relationship to householder | 9, 10 | 9, 10 | 9 | 10 | 9 | 10 | 21 | 29 |
| Sex | 1, 2 | 1, 2 | 1 | 2 | 1 | 2 | 17 | 25 |
| Unmarried partner | 9, 10 | 9, 10 | 9 | 10 | 9 | 10 | 21 | 29 |
| HOUSING CHARACTERISTICS | | | | | | | | |
| Average household size by tenure | 11, 12 | 11, 12 | 11 | 12 | 11 | 12 | 22 | 30 |
| Hispanic or Latino origin of householder | 13, 14 | 13, 14 | 13 | 14 | 13 | 14 | 23 | 31 |
| Occupancy characteristics | 11, 12 | 11, 12 | 11 | 12 | 11 | 12 | 22 | 30 |
| Race of householder | 13, 14 | 13, 14 | 13 | 14 | 13 | 14 | 23 | 31 |
| Tenure | 11, 12 | 11, 12 | 11 | 12 | 11 | 12 | 22 | 30 |
| Vacancy characteristics | 11, 12 | 11, 12 | 11 | 12 | 11 | 12 | 22 | 30 |
| GEOGRAPHIC CHARACTERISTICS | | | | | | | | |
| Land area | 15, 16 | 15, 16 | 15 | 16 | 15 | 16 | 24 | 32 |
| Population density | 15, 16 | 15, 16 | 15 | 16 | 15 | 16 | 24 | 32 |

¹ State, District of Columbia, or Puerto Rico.

² Parish in Louisiana; city and borough, municipality, borough, or census area in Alaska; and municipio in Puerto Rico. In Maryland, Missouri, Nevada, and Virginia, one or more cities are independent of counties and are treated as statistical equivalents of counties. The entire District of Columbia, which has no counties, is treated as a county equivalent.

³ County subdivisions within the state are shown alphabetically with places for the following 12 states: Connecticut, Maine, Massachusetts, Michigan, Minnesota, New Hampshire, New Jersey, New York, Pennsylvania, Rhode Island, Vermont, and Wisconsin.

⁴ American Indian and Alaska Native areas include state and federal American Indian reservations; Oklahoma tribal statistical areas (OTSA); Alaska Native village statistical areas (ANVSAs); tribal designated statistical areas (TDSAs); state designated tribal statistical areas (SDTSAs); and Alaska Native Regional Corporations (ANRCs).

⁵ Tables for these areas appear only in the report for Hawaii.

Figure I-2.
PARTS OF A STATISTICAL TABLE

| Table number and title | | Headnote | | | | | | | Column head | | | | | | | |
|------------------------|--|--|---|-------|--|--------------------|-------|---------------------------------|---|-------|--|--------------------|--------|--|--|--|
| Heading | Table 6. Population for Selected Categories of Race: 2010 | | [For information on confidentiality protection, nonsampling error, and definitions, see Selected Appendices at <www.census.gov/prod/cen2010/cph-1-a.pdf>] | | | | | | | | | | | | | |
| | State County Place | Race in combination with one or more other races | | | | | | | Race alone or in combination with one or more other races | | | | | | | |
| White | | Black or African American | American Indian and Alaska Native | Asian | Native Hawaiian and Other Pacific Islander | Some Other Race | White | Black or African American | American Indian and Alaska Native | Asian | Native Hawaiian and Other Pacific Islander | Some Other Race | | | | |
| Stubhead | Delaware..... | 18,775 | 14,109 | 5,718 | 5,152 | 816 | 5,026 | 637,392 | 205,923 | 9,899 | 33,701 | 1,216 | 35,545 | | | |
| | COUNTY | | | | | | | | | | | | | | | |
| Sidehead | Kent County..... | 4,523 | 3,595 | 1,558 | 1,215 | 215 | 838 | 114,522 | 42,508 | 2,601 | 4,521 | 306 | 4,073 | | | |
| | New Castle County..... | 10,502 | 7,949 | 2,895 | 3,333 | 409 | 3,171 | 363,457 | 135,755 | 4,469 | 26,633 | 588 | 22,286 | | | |
| Stub | Sussex County..... | 3,750 | 2,565 | 1,265 | 604 | 192 | 1,017 | 159,413 | 27,680 | 2,829 | 2,547 | 342 | 9,186 | | | |
| | PLACE | | | | | | | | | | | | | | | |
| Data field | Arden village, New Castle County..... | 3 | 1 | 1 | 2 | 0 | 1 | 428 | 6 | 3 | 3 | 0 | 3 | | | |
| | Ardencroft village, New Castle County..... | 1 | 0 | 0 | 1 | 0 | 0 | 199 | 21 | 0 | 12 | 0 | 0 | | | |
| | Ardersville village, New Castle County..... | 8 | 2 | 0 | 5 | 0 | 2 | 256 | 4 | 0 | 11 | 0 | 2 | | | |
| | Beir CDP, New Castle County..... | 522 | 447 | 149 | 132 | 11 | 201 | 10,298 | 7,129 | 211 | 944 | 16 | 1,527 | | | |
| | Bellfonte town, New Castle County..... | 13 | 5 | 2 | 5 | 2 | 7 | 1,096 | 80 | 4 | 19 | 3 | 9 | | | |
| | Bethany Beach town, Sussex County..... | 5 | 3 | 1 | 1 | 0 | 0 | 1,054 | 5 | 1 | 5 | 0 | 0 | | | |
| | Bethel town, Sussex County..... | 2 | 2 | 0 | 0 | 0 | 0 | 164 | 8 | 0 | 1 | 1 | 0 | | | |
| | Blades town, Sussex County..... | 45 | 46 | 6 | 0 | 3 | 7 | 802 | 391 | 15 | 10 | 3 | 74 | | | |
| | Bowers town, Kent County..... | 3 | 1 | 1 | 1 | 0 | 1 | 318 | 7 | 4 | 5 | 0 | 5 | | | |
| | Bridgeville town, Sussex County..... | 62 | 51 | 16 | 8 | 5 | 12 | 1,391 | 545 | 19 | 14 | 7 | 152 | | | |
| | Brookside CDP, New Castle County..... | 445 | 325 | 118 | 80 | 35 | 125 | 10,218 | 2,070 | 172 | 529 | 37 | 912 | | | |
| | Camden town, Kent County..... | 124 | 104 | 49 | 52 | 0 | 13 | 2,413 | 920 | 60 | 180 | 1 | 63 | | | |
| | Cheswold town, Kent County..... | 50 | 32 | 32 | 12 | 10 | 13 | 793 | 497 | 68 | 46 | 10 | 47 | | | |
| | Claymont CDP, New Castle County..... | 149 | 112 | 34 | 32 | 5 | 25 | 5,435 | 2,344 | 62 | 347 | 14 | 240 | | | |
| | Clayton town..... | 73 | 73 | 21 | 16 | 1 | 13 | 2,105 | 791 | 27 | 33 | 1 | 63 | | | |
| | Kent County (part)..... | 73 | 73 | 21 | 16 | 1 | 13 | 2,105 | 791 | 27 | 33 | 1 | 63 | | | |
| | New Castle County (part)..... | 0 | 0 | 0 | 0 | 0 | 0 | 0 | 0 | 0 | 0 | 0 | 0 | | | |
| | Daysboro town, Sussex County..... | 17 | 16 | 4 | 3 | 0 | 2 | 706 | 69 | 12 | 3 | 0 | 36 | | | |
| | Delaware City city, New Castle County..... | 64 | 46 | 16 | 5 | 0 | 5 | 1,473 | 231 | 17 | 22 | 0 | 20 | | | |
| | Delmar town, Sussex County..... | 75 | 67 | 21 | 7 | 1 | 4 | 1,281 | 344 | 27 | 18 | 1 | 19 | | | |
| | Dewey Beach town, Sussex County..... | 4 | 3 | 0 | 0 | 1 | 0 | 318 | 12 | 1 | 1 | 3 | 10 | | | |
| | Dover city, Kent County..... | 1,053 | 1,097 | 375 | 328 | 52 | 195 | 18,446 | 16,312 | 571 | 1,310 | 75 | 960 | | | |
| | Dover Base Housing CDP, Kent County..... | 216 | 122 | 47 | 85 | 23 | 37 | 2,699 | 580 | 55 | 163 | 32 | 200 | | | |
| | Edgemont CDP, New Castle County..... | 99 | 115 | 39 | 9 | 1 | 16 | 3,499 | 2,089 | 58 | 72 | 1 | 99 | | | |
| | Ellendale town, Sussex County..... | 8 | 13 | 6 | 3 | 2 | 0 | 242 | 125 | 6 | 5 | 4 | 15 | | | |
| | Elmire town, New Castle County..... | 165 | 123 | 44 | 33 | 0 | 116 | 4,435 | 925 | 92 | 139 | 0 | 786 | | | |
| | Farmington town, Kent County..... | 0 | 0 | 0 | 0 | 0 | 0 | 110 | 0 | 0 | 0 | 0 | 0 | | | |
| | Felton town, Kent County..... | 48 | 38 | 12 | 3 | 0 | 12 | 998 | 290 | 20 | 25 | 1 | 23 | | | |
| | Fenwick Island town, Sussex County..... | 1 | 0 | 1 | 0 | 0 | 0 | 371 | 2 | 1 | 3 | 0 | 3 | | | |
| | Frankford town, Sussex County..... | 10 | 10 | 4 | 0 | 2 | 5 | 407 | 249 | 4 | 11 | 11 | 2 | | | |
| | Frederica town, Kent County..... | 32 | 33 | 14 | 2 | 0 | 7 | 538 | 183 | 14 | 9 | 1 | 57 | | | |
| | Georgetown town, Sussex County..... | 200 | 85 | 51 | 8 | 2 | 133 | 3,191 | 1,018 | 328 | 78 | 11 | 2,038 | | | |
| | Glasgow CDP, New Castle County..... | 312 | 276 | 71 | 121 | 6 | 67 | 9,505 | 3,862 | 119 | 937 | 10 | 309 | | | |
| | Greenville CDP, New Castle County..... | 24 | 10 | 3 | 22 | 0 | 6 | 2,018 | 121 | 3 | 190 | 0 | 28 | | | |
| | Greenwood town, Sussex County..... | 28 | 12 | 17 | 5 | 0 | 0 | 718 | 211 | 17 | 11 | 0 | 48 | | | |
| | Harrington city, Kent County..... | 120 | 102 | 55 | 15 | 10 | 15 | 2,568 | 931 | 76 | 43 | 14 | 94 | | | |
| | Hartly town, Kent County..... | 0 | 0 | 0 | 0 | 0 | 0 | 72 | 0 | 1 | 0 | 1 | 0 | | | |
| | Henrieville town, Sussex County..... | 0 | 0 | 0 | 0 | 0 | 0 | 118 | 3 | 0 | 1 | 0 | 0 | | | |
| | Highland Acres CDP, Kent County..... | 96 | 71 | 24 | 44 | 7 | 14 | 2,725 | 579 | 45 | 189 | 10 | 45 | | | |
| | Hockessin CDP, New Castle County..... | 188 | 38 | 38 | 132 | 8 | 31 | 11,712 | 434 | 59 | 1,429 | 17 | 102 | | | |
| | Houston town, Kent County..... | 2 | 2 | 0 | 1 | 0 | 2 | 346 | 22 | 2 | 4 | 0 | 3 | | | |
| | Kent Acres CDP, Kent County..... | 51 | 38 | 17 | 17 | 1 | 8 | 1,302 | 505 | 29 | 65 | 1 | 55 | | | |
| | Kenton town, Kent County..... | 8 | 6 | 2 | 0 | 0 | 0 | 242 | 12 | 2 | 0 | 0 | 13 | | | |
| | Laurel town, Sussex County..... | 135 | 155 | 33 | 38 | 15 | 37 | 1,889 | 1,668 | 75 | 72 | 33 | 188 | | | |
| | Lispis town, Kent County..... | 6 | 6 | 0 | 0 | 0 | 0 | 170 | 9 | 4 | 0 | 0 | 6 | | | |
| | Lewes city, Sussex County..... | 34 | 26 | 17 | 4 | 1 | 1 | 2,502 | 237 | 27 | 14 | 3 | 10 | | | |
| | Little Creek town, Kent County..... | 5 | 5 | 1 | 4 | 0 | 0 | 214 | 6 | 7 | 1 | 1 | 0 | | | |
| | Long Neck CDP, Sussex County..... | 6 | 3 | 5 | 0 | 0 | 1 | 1,896 | 44 | 10 | 7 | 0 | 31 | | | |
| | Magnolia town, Kent County..... | 7 | 2 | 4 | 2 | 0 | 1 | 182 | 28 | 14 | 3 | 0 | 6 | | | |
| | Middletown town, New Castle County..... | 457 | 405 | 107 | 132 | 19 | 131 | 12,145 | 5,772 | 143 | 841 | 27 | 597 | | | |
| | Millford city..... | 189 | 176 | 65 | 27 | 23 | 60 | 6,404 | 2,304 | 115 | 137 | 45 | 838 | | | |
| | Kent County (part)..... | 93 | 91 | 24 | 8 | 8 | 41 | 1,906 | 1,526 | 53 | 46 | 13 | 374 | | | |
| | Sussex County (part)..... | 96 | 85 | 41 | 19 | 15 | 19 | 4,498 | 778 | 62 | 91 | 32 | 464 | | | |
| | Millboro town, Sussex County..... | 90 | 97 | 29 | 20 | 7 | 23 | 2,863 | 792 | 49 | 149 | 7 | 154 | | | |
| | Millville town, Sussex County..... | 9 | 1 | 1 | 7 | 0 | 0 | 515 | 14 | 1 | 11 | 0 | 12 | | | |
| | Milton town, Sussex County..... | 75 | 76 | 20 | 3 | 0 | 12 | 2,027 | 497 | 38 | 18 | 1 | 92 | | | |
| | Newark city, New Castle County..... | 626 | 318 | 141 | 325 | 31 | 112 | 26,532 | 2,412 | 194 | 2,570 | 41 | 519 | | | |
| | New Castle city, New Castle County..... | 101 | 95 | 39 | 19 | 2 | 31 | 3,660 | 1,530 | 57 | 80 | 2 | 105 | | | |
| | Newport town, New Castle County..... | 29 | 26 | 6 | 5 | 2 | 9 | 744 | 220 | 9 | 23 | 2 | 100 | | | |
| | North Star CDP, New Castle County..... | 83 | 20 | 8 | 61 | 0 | 27 | 7,066 | 270 | 11 | 687 | 0 | 48 | | | |
| | Ocean View town, Sussex County..... | 17 | 8 | 6 | 5 | 1 | 3 | 1,835 | 24 | 7 | 29 | 1 | 8 | | | |
| | Odessa town, New Castle County..... | 12 | 10 | 4 | 5 | 0 | 2 | 334 | 35 | 4 | 9 | 0 | 2 | | | |

20 Delaware

State name and page number

Summary Population and Housing Characteristics

U.S. Census Bureau, 2010 Census

Report title

another. Indented data lines represent subcategories that, in most instances, sum to a total. Occasionally in tables, it is desirable to show one or more single-line subcategories that do not sum to the total.

The data field is that part of the statistical table that contains the data. It extends from the bottom of the boxhead to the bottom of the table and from the right of the stub to the right edge of the page.

Both geographic and subject-matter terms appear in tables. It is important to read the definitions of the terms used in the tables because census terms often are defined in special ways that reflect the manner in which the questions were asked and the data were tabulated. Definitions of geographic terms are provided in Appendix A of CPH-1-A, *Summary Population and Housing Characteristics, Selected Appendixes* at <www.census.gov/prod/cen2010/cph-1-a.pdf>. Census tables often include derived measures such as medians, means, percentages, and ratios. These and other subject-matter terms are defined in Appendix B of the same report.

Symbols and Geographic Abbreviations

The following symbols are used in the tables and explanations of subjects covered in 2010 Census reports:

- A dash “–” represents zero or a derived measure that rounds to less than 0.1. This symbol appears only in the 2010 Census CPH-2, *Population and Housing Unit Counts*, report series.
- (X) means not applicable. In the 1990 and earlier decennial census reports, three dots “...” meant not applicable.
- (NA) means not available.
- The superscript prefix “r” indicates that a Census 2000 count has been revised since the publication of the Census 2000 reports as a result of certified Count Question Resolution (CQR) changes (see also <www.census.gov/prod/cen2000/notes/errata.pdf>). This symbol appears only in the 2010 Census CPH-2, *Population and Housing Unit Counts*, report series.
- A minus sign “–” preceding a figure denotes decrease. The minus sign appears only in the 2010 Census CPH-2, *Population and Housing Unit Counts*, report series.

The following are examples of geographic abbreviations and terms that may be used in the tables in this report:

- A “(part)” next to the name of a geographic area in a hierarchical presentation indicates that the geographic entity is located only partially in the superior geographic entity. For example, a “(part)” next to a place name in a county subdivision-place hierarchy indicates that the place is located in more than one county subdivision. (Places also may be “split” by county, congressional district, urban/rural, metropolitan area, voting district, and other geographic boundaries, depending on the presentation.) Other geographic entities also can be “split” by a higher level entity. The exception is a tabulation block, which is unique within all geographic entities in census products.
- ANVSA is Alaska Native village statistical area.
- ANRC is Alaska Native Regional Corporation.
- CCD is census county division.
- CDP is census designated place.
- CSA is combined statistical area.
- NECTA is New England city and town area.
- Metro Area is metropolitan statistical area.
- Micro Area is micropolitan statistical area.
- OTSA is Oklahoma tribal statistical area.
- SDTSA is state designated tribal statistical area.
- TDSA is tribal designated statistical area.
- UT is unorganized territory.

GRAPHICS

Charts, statistical maps, and other graphic summaries are included in some 2010 Census reports.

USER NOTES

User notes include corrections, errata, and related explanatory information. They also provide information about unique characteristics of the report and changes or corrections made too late to be reflected in the text or tables themselves. However, sometimes this information becomes available too late to be reflected even in the user notes. Therefore, updates are available in the *Notes and Errata* document at <www.census.gov/prod/cen2010/notes/errata.pdf>.

APPENDIXES

Appendixes A through D and F through H, described below, are in the separate volume, CPH-1-A, *Summary Population and Housing Characteristics, Selected Appendixes*, on the Internet at <www.census.gov/prod/cen2010/cph-1-a.pdf>. Appendix E is included in this report.

Appendix A, Geographic Terms and Concepts. Provides definitions of the types of geographic areas and related information used in census products.

Appendix B, Definitions of Subject Characteristics. Contains definitions for the subject-matter terms used in census products, including explanations of derived measures, limitations of the data, and comparability with previous censuses. The subjects are listed alphabetically. Population characteristics are defined first, followed by the definitions of the housing subjects.

Appendix C, Data Collection and Processing Procedures. Explains the 2010 Census mission and scope and provides thumbnail descriptions of 2010 Census operations.

Appendix D, Questionnaire. Presents a facsimile of the 2010 Census questionnaire used to collect the data in this report.

Appendix E, Maps. Contains maps depicting the geographic areas shown in this report.

Appendix F, Operational Overview and Accuracy of the Data. Provides information on 2010 Census operations, including group quarters enumeration, confidentiality of the data, imputation of housing unit status and population counts, sources of errors in the data, and data editing.

Appendix G, Residence Rule and Residence Situations for the 2010 Census of the United States. Contains a description of the residence rule and residence situations used by Census Bureau staff to guide decisions on where people should be counted in the 2010 Census. This document is the basis for residence-related sections of questionnaires, collection instruments, field materials, and training materials.

Appendix H, Acknowledgments. Lists many of the U.S. Census Bureau staff who participated in report preparation.

Table Finding Guide

SUBJECTS BY TYPE OF GEOGRAPHIC AREA AND TABLE NUMBER

Subjects covered in this guide are shown on the left side, and types of geographic areas are shown at the top. Table numbers shown in bold indicate that either all or part of the table is presented for the American Indian and Alaska Native population in American Indian and Alaska Native areas, or for the Native Hawaiian and Other Pacific Islander population in Hawaiian home lands. See CPH-1-A, *Summary Population and Housing Characteristics, Selected Appendixes* (<www.census.gov/prod/cen2010/cph-1-a.pdf>) for a description of area classifications (Appendix A) and for definitions and explanations of subject characteristics (Appendix B).

| Subject | The state ¹ | County ² | Place | | County subdivision | | American Indian and Alaska Native area ⁴ | Hawaiian home land ⁵ |
|--|------------------------|---------------------|-----------------------------------|-------------------------------|--------------------|--|---|---------------------------------|
| | | | By county and county sub-division | Alpha-betically for the state | By county | Alpha-betically for the state ³ | | |
| POPULATION CHARACTERISTICS | | | | | | | | |
| Age | 1, 2 | 1, 2 | 1 | 2 | 1 | 2 | 17 | 25 |
| Average family size | 7, 8 | 7, 8 | 7 | 8 | 7 | 8 | 20 | 28 |
| Average household size | 7, 8 | 7, 8 | 7 | 8 | 7 | 8 | 20 | 28 |
| Families and family characteristics | 7, 8 | 7, 8 | 7 | 8 | 7 | 8 | 20 | 28 |
| Group quarters population. | 9, 10 | 9, 10 | 9 | 10 | 9 | 10 | 21 | 29 |
| Hispanic or Latino origin | 3, 4 | 3, 4 | 3 | 4 | 3 | 4 | 18 | 26 |
| Households and household characteristics. | 7, 8, 9, 10 | 7, 8, 9, 10 | 7, 9 | 8, 10 | 7, 9 | 8, 10 | 20, 21 | 28, 29 |
| Nonfamily households | 7, 8 | 7, 8 | 7 | 8 | 7 | 8 | 20 | 28 |
| Population density | 15, 16 | 15, 16 | 15 | 16 | 15 | 16 | 24 | 32 |
| Race | 3, 4, 5, 6 | 3, 4, 5, 6 | 3, 5 | 4, 6 | 3, 5 | 4, 6 | 18, 19 | 26, 27 |
| Relationship to householder | 9, 10 | 9, 10 | 9 | 10 | 9 | 10 | 21 | 29 |
| Sex | 1, 2 | 1, 2 | 1 | 2 | 1 | 2 | 17 | 25 |
| Unmarried partner. | 9, 10 | 9, 10 | 9 | 10 | 9 | 10 | 21 | 29 |
| HOUSING CHARACTERISTICS | | | | | | | | |
| Average household size by tenure. | 11, 12 | 11, 12 | 11 | 12 | 11 | 12 | 22 | 30 |
| Hispanic or Latino origin of householder | 13, 14 | 13, 14 | 13 | 14 | 13 | 14 | 23 | 31 |
| Occupancy characteristics. | 11, 12 | 11, 12 | 11 | 12 | 11 | 12 | 22 | 30 |
| Race of householder | 13, 14 | 13, 14 | 13 | 14 | 13 | 14 | 23 | 31 |
| Tenure | 11, 12 | 11, 12 | 11 | 12 | 11 | 12 | 22 | 30 |
| Vacancy characteristics. | 11, 12 | 11, 12 | 11 | 12 | 11 | 12 | 22 | 30 |
| GEOGRAPHIC CHARACTERISTICS | | | | | | | | |
| Land area | 15, 16 | 15, 16 | 15 | 16 | 15 | 16 | 24 | 32 |
| Population density | 15, 16 | 15, 16 | 15 | 16 | 15 | 16 | 24 | 32 |

¹ State, District of Columbia, or Puerto Rico.

² Parish in Louisiana; city and borough, municipality, borough, or census area in Alaska; and municipio in Puerto Rico. In Maryland, Missouri, Nevada, and Virginia, one or more cities are independent of counties and are treated as statistical equivalents of counties. The entire District of Columbia, which has no counties, is treated as a county equivalent.

³ County subdivisions within the state are shown alphabetically with places for the following 12 states: Connecticut, Maine, Massachusetts, Michigan, Minnesota, New Hampshire, New Jersey, New York, Pennsylvania, Rhode Island, Vermont, and Wisconsin.

⁴ American Indian and Alaska Native areas include state and federal American Indian reservations; Oklahoma tribal statistical areas (OTSAs); Alaska Native village statistical areas (ANVSAs); tribal designated statistical areas (TDSAs); state designated tribal statistical areas (SDTSAs); and Alaska Native Regional Corporations (ANRCs).

⁵ Tables for these areas appear only in the report for Hawaii.

User Notes

User notes include corrections, errata, and related explanatory information. These updates provide information about unique characteristics of the report and changes or corrections made too late to be reflected in the text or tables themselves. They are available in the *Notes and Errata* document at www.census.gov/prod/cen2010/notes/errata.pdf.

ADDITIONAL DEFINITIONS AND EXPLANATIONS OF THE DATA

User Note 1

Places within a state that have the same name are differentiated by the use of county name in parentheses. Because county name is appended to place names in selected tables in this report, the county name will appear twice for these places.

CORRECTION NOTES

Beardsley city, Big Stone County

Beardsley city should be shown as a separate county subdivision that is independent of any township; it is incorrectly shown as dependent in Browns Valley township.

Browns Valley township, Big Stone County

Browns Valley township should exclude all of Beardsley city; Beardsley city became independent of any township before January 1, 2010. The corrected counts for Browns Valley township (excluding Beardsley city) are 125 population, 67 housing units, a land area of 122,189,978 square meters (47.178 square miles), and a water area of 3,144,673 square meters (1.214 square miles).

Great Scott township, St. Louis County

Great Scott township should exclude all of Kinney city; Kinney city became independent of any township before January 1, 2010. The corrected counts for Great Scott township (excluding Kinney city) are 392 population, 209 housing units, a land area of 151,681,796 square meters (58.565 square miles), and a water area of 2,525,002 square meters (0.975 square miles).

Johnson city, Big Stone County

Johnson city should be shown as a separate county subdivision that is independent of any township; it is incorrectly shown as dependent in Moonshine township.

Kinney city, Big Stone County

Kinney city should be shown as a separate county subdivision that is independent of any township; it is incorrectly shown as dependent in Great Scott township.

Moonshine township, Big Stone County

Moonshine township should exclude all of Johnson city; Johnson city became independent of any township before January 1, 2010. The corrected counts for Moonshine township (excluding Johnson city) are 102 population, 41 housing units, a land area of 96,467,474 square meters (37.246 square miles), and a water area of 46,701 square meters (0.018 square miles).

STATISTICAL TABLES

Table 1.
Age and Sex: 2010

[For information on confidentiality protection, nonsampling error, and definitions, see Selected Appendixes at <www.census.gov/prod/cen2010/cph-1-a.pdf>]

| State County County Subdivision Place | Total population | Median age | Age | | | | | | | | |
|--|---------------------|---------------|------------------|------------------|-------------------|-------------------|-------------------|-------------------|-------------------|-------------------|-------------------|
| | | | Under 5 years | 5 to 17 years | 18 to 20 years | 21 to 24 years | 25 to 34 years | 35 to 44 years | 45 to 54 years | 55 to 59 years | 60 to 64 years |
| Minnesota..... | 5,303,925 | 37.4 | 355,504 | 928,559 | 219,880 | 282,919 | 715,586 | 681,094 | 807,898 | 349,589 | 279,775 |
| Aitkin County..... | 16,202 | 51.7 | 778 | 2,140 | 397 | 434 | 1,234 | 1,499 | 2,478 | 1,354 | 1,475 |
| Aitkin city..... | 2,165 | 44.3 | 140 | 341 | 70 | 85 | 252 | 213 | 251 | 122 | 104 |
| Aitkin township..... | 856 | 47.6 | 47 | 143 | 23 | 21 | 52 | 113 | 138 | 73 | 62 |
| Ball Bluff township..... | 278 | 52.8 | 8 | 24 | 15 | 13 | 11 | 21 | 56 | 32 | 24 |
| Balsam township..... | 42 | 58.0 | 1 | 6 | 0 | 0 | 3 | 1 | 9 | 2 | 4 |
| Beaver township..... | 53 | 56.3 | 1 | 0 | 1 | 4 | 3 | 3 | 12 | 11 | 7 |
| Clark township..... | 169 | 46.2 | 14 | 26 | 6 | 4 | 15 | 18 | 29 | 15 | 16 |
| Cornish township..... | 28 | 60.5 | 0 | 3 | 0 | 0 | 0 | 2 | 4 | 5 | 4 |
| Davidson UT..... | 42 | 60.5 | 1 | 3 | 0 | 0 | 2 | 2 | 10 | 3 | 4 |
| Farm Island township..... | 1,099 | 55.1 | 47 | 145 | 15 | 14 | 76 | 81 | 169 | 94 | 115 |
| Fleming township..... | 312 | 57.0 | 5 | 28 | 5 | 5 | 18 | 24 | 53 | 34 | 44 |
| Glen township..... | 450 | 59.4 | 13 | 42 | 6 | 13 | 20 | 35 | 60 | 40 | 42 |
| Haugen township..... | 178 | 58.7 | 5 | 7 | 4 | 6 | 11 | 13 | 29 | 15 | 28 |
| Hazellton township..... | 844 | 56.4 | 33 | 83 | 18 | 22 | 56 | 68 | 121 | 82 | 86 |
| Hill City city..... | 633 | 43.1 | 38 | 127 | 23 | 19 | 54 | 73 | 96 | 34 | 40 |
| Hill Lake township..... | 430 | 44.6 | 27 | 67 | 12 | 18 | 43 | 50 | 75 | 31 | 29 |
| Idun township..... | 259 | 43.3 | 18 | 44 | 6 | 10 | 28 | 31 | 39 | 21 | 21 |
| Jevne township..... | 322 | 48.3 | 13 | 51 | 10 | 15 | 27 | 31 | 53 | 31 | 20 |
| Jewett UT..... | 47 | 40.8 | 4 | 9 | 1 | 1 | 6 | 5 | 5 | 0 | 2 |
| Kimberly township..... | 195 | 55.4 | 7 | 21 | 4 | 4 | 8 | 13 | 39 | 19 | 24 |
| Lakeside township..... | 463 | 57.8 | 17 | 35 | 9 | 14 | 21 | 39 | 67 | 51 | 62 |
| Lee township..... | 50 | 50.3 | 2 | 10 | 0 | 0 | 2 | 5 | 10 | 5 | 2 |
| Libby township..... | 45 | 67.2 | 0 | 2 | 0 | 0 | 4 | 2 | 6 | 2 | 5 |
| Logan township..... | 184 | 46.0 | 9 | 30 | 3 | 8 | 14 | 23 | 33 | 15 | 21 |
| McGrath city..... | 80 | 51.0 | 3 | 6 | 1 | 3 | 9 | 10 | 12 | 4 | 8 |
| McGregor city..... | 391 | 43.3 | 21 | 69 | 16 | 14 | 47 | 43 | 41 | 20 | 31 |
| McGregor township..... | 105 | 46.7 | 5 | 15 | 5 | 2 | 12 | 8 | 18 | 11 | 9 |
| Macville township..... | 206 | 43.8 | 13 | 34 | 7 | 6 | 22 | 23 | 41 | 19 | 15 |
| Malmo township..... | 337 | 56.8 | 3 | 41 | 10 | 6 | 9 | 32 | 54 | 25 | 31 |
| Millward township..... | 72 | 49.5 | 1 | 14 | 1 | 1 | 3 | 12 | 8 | 6 | 8 |
| Morrison township..... | 200 | 45.0 | 13 | 31 | 13 | 4 | 19 | 20 | 40 | 11 | 13 |
| Nordland township..... | 972 | 56.7 | 28 | 135 | 16 | 17 | 48 | 72 | 137 | 102 | 130 |
| Northeast Aitkin UT..... | 11 | 47.5 | 0 | 0 | 1 | 1 | 0 | 1 | 3 | 0 | 0 |
| Northwest Aitkin UT..... | 342 | 51.4 | 16 | 54 | 6 | 7 | 26 | 22 | 63 | 40 | 38 |
| Palisade city..... | 167 | 50.2 | 12 | 21 | 4 | 1 | 19 | 18 | 32 | 13 | 15 |
| Pliny township..... | 109 | 48.5 | 4 | 18 | 0 | 1 | 10 | 9 | 28 | 8 | 5 |
| Rice River township..... | 136 | 48.4 | 7 | 18 | 4 | 2 | 11 | 14 | 33 | 10 | 14 |
| Salo township..... | 102 | 53.2 | 6 | 12 | 1 | 4 | 10 | 8 | 15 | 13 | 11 |
| Seavey township..... | 61 | 59.3 | 1 | 7 | 1 | 1 | 0 | 10 | 7 | 5 | 8 |
| Shamrock township..... | 1,272 | 58.3 | 44 | 102 | 24 | 30 | 70 | 82 | 209 | 116 | 150 |
| Spalding township..... | 329 | 29.9 | 54 | 59 | 14 | 14 | 41 | 41 | 34 | 21 | 15 |
| Spencer township..... | 518 | 49.1 | 19 | 67 | 13 | 14 | 54 | 40 | 108 | 42 | 50 |
| Tamarack city..... | 94 | 36.4 | 8 | 18 | 2 | 2 | 13 | 14 | 6 | 9 | 7 |
| Turner township..... | 208 | 52.8 | 17 | 20 | 5 | 8 | 10 | 24 | 25 | 12 | 18 |
| Verdon township..... | 45 | 56.5 | 2 | 1 | 2 | 0 | 1 | 2 | 12 | 6 | 2 |
| Wagner township..... | 332 | 56.6 | 17 | 30 | 3 | 7 | 24 | 33 | 43 | 31 | 45 |
| Waukenabo township..... | 316 | 50.7 | 10 | 52 | 6 | 5 | 17 | 40 | 46 | 32 | 21 |
| Wealthwood township..... | 268 | 62.2 | 6 | 27 | 3 | 0 | 2 | 18 | 31 | 29 | 36 |
| White Pine township..... | 34 | 50.5 | 2 | 1 | 0 | 1 | 3 | 5 | 7 | 1 | 0 |
| Williams township..... | 144 | 55.0 | 8 | 10 | 6 | 1 | 9 | 14 | 24 | 15 | 18 |
| Workman township..... | 207 | 49.2 | 8 | 31 | 2 | 6 | 19 | 18 | 37 | 16 | 11 |
| Anoka County..... | 330,844 | 37.1 | 22,339 | 63,692 | 11,767 | 14,904 | 43,632 | 48,295 | 55,929 | 21,170 | 16,884 |
| Andover city..... | 30,598 | 37.3 | 1,737 | 7,565 | 1,179 | 1,125 | 2,887 | 4,922 | 5,932 | 1,803 | 1,393 |
| Anoka city..... | 17,142 | 37.6 | 1,146 | 2,611 | 678 | 931 | 2,661 | 2,251 | 2,573 | 1,016 | 918 |
| Bethel city..... | 466 | 34.3 | 31 | 77 | 18 | 31 | 78 | 80 | 80 | 25 | 14 |
| Blaine city (part)..... | 57,186 | 35.6 | 4,522 | 10,648 | 1,748 | 2,458 | 8,643 | 8,852 | 8,871 | 3,623 | 2,948 |
| Centerville city..... | 3,792 | 35.8 | 294 | 874 | 112 | 113 | 451 | 684 | 661 | 170 | 153 |
| Circle Pines city..... | 4,918 | 40.5 | 262 | 791 | 171 | 237 | 664 | 587 | 906 | 413 | 296 |
| Columbia Heights city..... | 19,496 | 36.9 | 1,434 | 3,030 | 629 | 923 | 3,196 | 2,498 | 2,703 | 1,153 | 909 |
| Columbus city..... | 3,914 | 45.3 | 163 | 709 | 151 | 143 | 316 | 449 | 875 | 390 | 281 |
| Coon Rapids city..... | 61,476 | 36.9 | 4,229 | 10,822 | 2,345 | 3,107 | 8,796 | 8,118 | 9,849 | 3,980 | 3,285 |
| East Bethel city..... | 11,626 | 38.6 | 696 | 2,352 | 449 | 466 | 1,300 | 1,831 | 2,353 | 803 | 561 |
| Fridley city..... | 27,208 | 37.1 | 1,951 | 4,447 | 918 | 1,451 | 4,106 | 3,485 | 3,882 | 1,660 | 1,438 |
| Ham Lake city..... | 15,296 | 40.1 | 828 | 3,379 | 557 | 608 | 1,226 | 2,359 | 3,022 | 1,058 | 975 |
| Hilltop city..... | 744 | 42.7 | 45 | 106 | 25 | 33 | 89 | 100 | 147 | 69 | 51 |
| Lexington city..... | 2,049 | 34.6 | 149 | 373 | 86 | 116 | 313 | 279 | 362 | 152 | 85 |
| Lino Lakes city..... | 20,216 | 37.2 | 1,146 | 4,685 | 715 | 848 | 2,157 | 3,314 | 4,396 | 1,261 | 725 |
| Linwood township..... | 5,123 | 42.7 | 259 | 950 | 188 | 179 | 490 | 746 | 1,118 | 449 | 316 |
| Martin Lake CDP..... | 933 | 44.5 | 41 | 153 | 36 | 30 | 95 | 125 | 233 | 101 | 58 |
| Nowthen city..... | 4,443 | 39.9 | 245 | 1,013 | 188 | 193 | 317 | 711 | 954 | 296 | 213 |
| Oak Grove city..... | 8,031 | 40.0 | 489 | 1,641 | 301 | 295 | 728 | 1,250 | 1,611 | 601 | 455 |
| Ramsey city..... | 23,668 | 34.9 | 1,741 | 5,063 | 840 | 995 | 3,228 | 3,751 | 3,744 | 1,491 | 1,230 |
| St. Francis city (part)..... | 7,218 | 31.5 | 643 | 1,645 | 245 | 344 | 1,149 | 1,222 | 963 | 306 | 234 |
| Spring Lake Park city (part)..... | 6,234 | 41.4 | 329 | 911 | 224 | 308 | 837 | 806 | 927 | 451 | 404 |
| Becker County..... | 32,504 | 42.2 | 2,183 | 5,816 | 994 | 1,212 | 3,523 | 3,545 | 4,857 | 2,522 | 2,215 |
| Atlanta township..... | 119 | 37.5 | 9 | 32 | 2 | 1 | 13 | 15 | 13 | 9 | 9 |
| Audubon city..... | 519 | 29.4 | 65 | 99 | 20 | 36 | 88 | 56 | 49 | 20 | 30 |
| Audubon township..... | 548 | 45.3 | 29 | 102 | 9 | 9 | 47 | 76 | 74 | 58 | 40 |

Table 1.

Age and Sex: 2010—Con.

[For information on confidentiality protection, nonsampling error, and definitions, see Selected Appendixes at <www.census.gov/prod/cen2010/cph-1-a.pdf>]

| Age—Con | | | Age and sex | | | | | | Percent of total population | | State County County Subdivision Place |
|-------------------|-------------------|----------------------|-------------|--------------------------------|-------------------|-----------|-------------------|---------|-----------------------------|----------------------|--|
| 65 to 74 years | 75 to 84 years | 85 years and over | All ages | | 18 years and over | | 65 years and over | | Under 18 years | 65 years and over | |
| | | | Female | Males per 100 females | Total | Female | Total | Female | | | |
| 354,427 | 222,030 | 106,664 | 2,671,793 | 98.5 | 4,019,862 | 2,044,323 | 683,121 | 385,112 | 24.2 | 12.9 | Minnesota |
| 2,635 | 1,288 | 490 | 7,997 | 102.6 | 13,284 | 6,582 | 4,413 | 2,219 | 18.0 | 27.2 | Aitkin County |
| 180 | 207 | 200 | 1,184 | 82.9 | 1,684 | 940 | 587 | 382 | 22.2 | 27.1 | Aitkin city |
| 115 | 50 | 19 | 419 | 104.3 | 666 | 339 | 184 | 91 | 22.2 | 21.5 | Aitkin township |
| 52 | 18 | 4 | 131 | 112.2 | 246 | 114 | 74 | 33 | 11.5 | 26.6 | Ball Bluff township |
| 14 | 2 | 0 | 23 | 82.6 | 35 | 20 | 16 | 9 | 16.7 | 38.1 | Balsam township |
| 8 | 3 | 0 | 23 | 130.4 | 52 | 23 | 11 | 6 | 1.9 | 20.8 | Beaver township |
| 19 | 4 | 3 | 83 | 103.6 | 129 | 66 | 26 | 13 | 23.7 | 15.4 | Clark township |
| 6 | 4 | 0 | 14 | 100.0 | 25 | 11 | 10 | 5 | 10.7 | 35.7 | Cornish township |
| 14 | 2 | 1 | 17 | 147.1 | 38 | 16 | 17 | 6 | 9.5 | 40.5 | Davidson UT |
| 233 | 93 | 17 | 543 | 102.4 | 907 | 455 | 343 | 171 | 17.5 | 31.2 | Farm Island township |
| 57 | 33 | 6 | 149 | 109.4 | 279 | 130 | 96 | 43 | 10.6 | 30.8 | Fleming township |
| 114 | 47 | 18 | 210 | 114.3 | 395 | 181 | 179 | 83 | 12.2 | 39.8 | Glen township |
| 38 | 17 | 5 | 85 | 109.4 | 166 | 79 | 60 | 27 | 6.7 | 33.7 | Haugen township |
| 180 | 70 | 25 | 411 | 105.4 | 728 | 358 | 275 | 131 | 13.7 | 32.6 | Hazellton township |
| 77 | 42 | 10 | 337 | 87.8 | 468 | 248 | 129 | 74 | 26.1 | 20.4 | Hill City city |
| 49 | 23 | 6 | 208 | 106.7 | 336 | 167 | 78 | 35 | 21.9 | 18.1 | Hill Lake township |
| 24 | 12 | 5 | 121 | 114.0 | 197 | 92 | 41 | 20 | 23.9 | 15.8 | Idun township |
| 45 | 21 | 5 | 151 | 113.2 | 258 | 124 | 71 | 32 | 19.9 | 22.0 | Jevne township |
| 9 | 5 | 0 | 21 | 123.8 | 34 | 14 | 14 | 6 | 27.7 | 29.8 | Jewett UT |
| 36 | 17 | 3 | 97 | 101.0 | 167 | 82 | 56 | 27 | 14.4 | 28.7 | Kimberly township |
| 95 | 37 | 16 | 220 | 110.5 | 411 | 191 | 148 | 74 | 11.2 | 32.0 | Lakeside township |
| 7 | 7 | 0 | 26 | 92.3 | 38 | 18 | 14 | 8 | 24.0 | 28.0 | Lee township |
| 15 | 7 | 2 | 22 | 104.5 | 43 | 20 | 24 | 12 | 4.4 | 53.3 | Libby township |
| 9 | 14 | 5 | 85 | 116.5 | 145 | 69 | 28 | 14 | 21.2 | 15.2 | Logan township |
| 16 | 5 | 3 | 33 | 142.4 | 71 | 29 | 24 | 11 | 11.3 | 30.0 | McGrath city |
| 38 | 36 | 15 | 209 | 87.1 | 301 | 169 | 89 | 59 | 23.0 | 22.8 | McGregor city |
| 12 | 7 | 1 | 52 | 101.9 | 85 | 43 | 20 | 11 | 19.0 | 19.0 | McGregor township |
| 20 | 5 | 1 | 94 | 119.1 | 159 | 72 | 26 | 13 | 22.8 | 12.6 | Macville township |
| 83 | 35 | 8 | 164 | 105.5 | 293 | 147 | 126 | 62 | 13.1 | 37.4 | Malmo township |
| 12 | 5 | 1 | 36 | 100.0 | 57 | 29 | 18 | 5 | 20.8 | 25.0 | Millward township |
| 21 | 10 | 5 | 89 | 124.7 | 156 | 68 | 36 | 15 | 22.0 | 18.0 | Morrison township |
| 186 | 79 | 22 | 480 | 102.5 | 809 | 402 | 287 | 134 | 16.8 | 29.5 | Nordland township |
| 4 | 1 | 0 | 6 | 83.3 | 11 | 6 | 5 | 3 | 0.0 | 45.5 | Northeast Aitkin UT |
| 46 | 19 | 5 | 165 | 107.3 | 272 | 124 | 70 | 29 | 20.5 | 20.5 | Northwest Aitkin UT |
| 18 | 8 | 6 | 77 | 116.9 | 134 | 67 | 32 | 18 | 19.8 | 19.2 | Palisade city |
| 13 | 9 | 4 | 54 | 101.9 | 87 | 42 | 26 | 15 | 20.2 | 23.9 | Pliny township |
| 14 | 6 | 3 | 65 | 109.2 | 111 | 55 | 23 | 16 | 18.4 | 16.9 | Rice River township |
| 12 | 7 | 3 | 47 | 117.0 | 84 | 40 | 22 | 11 | 17.6 | 21.6 | Salo township |
| 14 | 4 | 3 | 27 | 125.9 | 53 | 24 | 21 | 10 | 13.1 | 34.4 | Seavey township |
| 282 | 139 | 24 | 616 | 106.5 | 1,126 | 538 | 445 | 210 | 11.5 | 35.0 | Shamrock township |
| 24 | 9 | 3 | 161 | 104.3 | 216 | 109 | 36 | 16 | 34.3 | 10.9 | Spalding township |
| 76 | 30 | 5 | 252 | 105.6 | 432 | 216 | 111 | 52 | 16.6 | 21.4 | Spencer township |
| 8 | 4 | 3 | 44 | 113.6 | 68 | 31 | 15 | 5 | 27.7 | 16.0 | Tamarack city |
| 52 | 11 | 6 | 104 | 100.0 | 171 | 81 | 69 | 30 | 17.8 | 33.2 | Turner township |
| 12 | 5 | 0 | 20 | 125.0 | 42 | 17 | 17 | 7 | 6.7 | 37.8 | Verdon township |
| 64 | 27 | 8 | 158 | 110.1 | 285 | 136 | 99 | 42 | 14.2 | 29.8 | Wagner township |
| 48 | 37 | 2 | 154 | 105.2 | 254 | 120 | 87 | 41 | 19.6 | 27.5 | Waukenabo township |
| 85 | 28 | 3 | 126 | 112.7 | 235 | 109 | 116 | 53 | 12.3 | 43.3 | Wealthwood township |
| 8 | 4 | 2 | 17 | 100.0 | 31 | 15 | 14 | 6 | 8.8 | 41.2 | White Pine township |
| 25 | 12 | 2 | 66 | 118.2 | 126 | 58 | 39 | 14 | 12.5 | 27.1 | Williams township |
| 46 | 11 | 2 | 101 | 105.0 | 168 | 78 | 59 | 29 | 18.8 | 28.5 | Workman township |
| 19,556 | 9,536 | 3,140 | 165,517 | 99.9 | 244,813 | 123,451 | 32,232 | 17,794 | 26.0 | 9.7 | Anoka County |
| 1,409 | 454 | 192 | 15,074 | 103.0 | 21,296 | 10,618 | 2,055 | 1,043 | 30.4 | 6.7 | Andover city |
| 1,206 | 747 | 404 | 8,609 | 99.1 | 13,385 | 6,802 | 2,357 | 1,424 | 21.9 | 13.7 | Anoka city |
| 26 | 5 | 1 | 212 | 119.8 | 358 | 163 | 32 | 14 | 23.2 | 6.9 | Bethel city |
| 3,219 | 1,346 | 308 | 29,135 | 96.3 | 42,016 | 21,606 | 4,873 | 2,755 | 26.5 | 8.5 | Blaine city (part) |
| 166 | 89 | 25 | 1,865 | 103.3 | 2,624 | 1,297 | 280 | 151 | 30.8 | 7.4 | Centerville city |
| 310 | 221 | 60 | 2,506 | 96.2 | 3,865 | 1,978 | 591 | 338 | 21.4 | 12.0 | Circle Pines city |
| 1,328 | 1,119 | 574 | 10,038 | 94.2 | 15,032 | 7,804 | 3,021 | 1,833 | 22.9 | 15.5 | Columbia Heights city |
| 308 | 105 | 24 | 1,884 | 107.7 | 3,042 | 1,489 | 437 | 208 | 22.3 | 11.2 | Columbus city |
| 3,986 | 2,237 | 722 | 31,734 | 93.7 | 46,425 | 24,316 | 6,945 | 4,000 | 24.5 | 11.3 | Coon Rapids city |
| 581 | 176 | 58 | 5,559 | 109.1 | 8,578 | 4,083 | 815 | 386 | 26.2 | 7.0 | East Bethel city |
| 2,144 | 1,400 | 326 | 13,734 | 98.1 | 20,810 | 10,600 | 3,870 | 2,088 | 23.5 | 14.2 | Fridley city |
| 916 | 292 | 76 | 7,481 | 104.5 | 11,089 | 5,461 | 1,284 | 634 | 27.5 | 8.4 | Ham Lake city |
| 57 | 15 | 7 | 348 | 113.8 | 593 | 279 | 79 | 44 | 20.3 | 10.6 | Hilltop city |
| 89 | 38 | 7 | 983 | 108.4 | 1,527 | 721 | 134 | 71 | 25.5 | 6.5 | Lexington city |
| 668 | 236 | 65 | 9,336 | 116.5 | 14,385 | 6,483 | 969 | 485 | 28.8 | 4.8 | Lino Lakes city |
| 307 | 97 | 24 | 2,456 | 108.6 | 3,914 | 1,892 | 428 | 209 | 23.6 | 8.4 | Linwood township |
| 34 | 21 | 6 | 426 | 119.0 | 739 | 336 | 61 | 34 | 20.8 | 6.5 | Martin Lake CDP |
| 213 | 78 | 22 | 2,129 | 108.7 | 3,185 | 1,545 | 313 | 148 | 28.3 | 7.0 | Nowthen city |
| 495 | 136 | 29 | 3,834 | 109.5 | 5,901 | 2,822 | 660 | 317 | 26.5 | 8.2 | Oak Grove city |
| 1,207 | 300 | 78 | 11,763 | 101.2 | 16,864 | 8,389 | 1,585 | 777 | 28.7 | 6.7 | Ramsey city |
| 312 | 129 | 26 | 3,647 | 97.9 | 4,930 | 2,509 | 467 | 252 | 31.7 | 6.5 | St. Francis city (part) |
| 609 | 316 | 112 | 3,190 | 95.4 | 4,994 | 2,594 | 1,037 | 617 | 19.9 | 16.6 | Spring Lake Park city (part) |
| 3,039 | 1,827 | 771 | 16,190 | 100.8 | 24,505 | 12,246 | 5,637 | 3,016 | 24.6 | 17.3 | Becker County |
| 9 | 4 | 3 | 52 | 128.8 | 78 | 38 | 16 | 8 | 34.5 | 13.4 | Atlanta township |
| 37 | 16 | 3 | 252 | 106.0 | 355 | 178 | 56 | 27 | 31.6 | 10.8 | Audubon city |
| 73 | 24 | 7 | 267 | 105.2 | 417 | 203 | 104 | 49 | 23.9 | 19.0 | Audubon township |

Table 1.
Age and Sex: 2010—Con.

[For information on confidentiality protection, nonsampling error, and definitions, see Selected Appendixes at <www.census.gov/prod/cen2010/cph-1-a.pdf>]

| State County County Subdivision Place | Total population | Median age | Age | | | | | | | | |
|--|---------------------|---------------|------------------|------------------|-------------------|-------------------|-------------------|-------------------|-------------------|-------------------|-------------------|
| | | | Under 5 years | 5 to 17 years | 18 to 20 years | 21 to 24 years | 25 to 34 years | 35 to 44 years | 45 to 54 years | 55 to 59 years | 60 to 64 years |
| Becker County—Con. | | | | | | | | | | | |
| Burlington township..... | 1,545 | 39.7 | 89 | 334 | 46 | 50 | 144 | 234 | 267 | 123 | 99 |
| Callaway city..... | 234 | 32.0 | 22 | 54 | 12 | 12 | 29 | 37 | 25 | 11 | 14 |
| Callaway township..... | 287 | 35.6 | 21 | 63 | 12 | 6 | 39 | 30 | 45 | 21 | 12 |
| Carsonville township..... | 220 | 45.5 | 13 | 42 | 4 | 2 | 15 | 33 | 39 | 25 | 12 |
| Cormorant township..... | 1,039 | 54.4 | 21 | 130 | 21 | 14 | 57 | 89 | 208 | 109 | 136 |
| Cuba township..... | 277 | 38.3 | 24 | 57 | 6 | 6 | 30 | 38 | 47 | 16 | 16 |
| Detroit township..... | 2,033 | 45.3 | 111 | 351 | 44 | 72 | 190 | 240 | 338 | 164 | 191 |
| Detroit Lakes city..... | 8,569 | 41.6 | 587 | 1,296 | 301 | 424 | 1,113 | 868 | 1,088 | 567 | 454 |
| Eagle View township..... | 131 | 51.5 | 8 | 25 | 0 | 5 | 11 | 6 | 16 | 21 | 12 |
| Elbow Lake CDP (part)..... | 79 | 32.8 | 8 | 21 | 0 | 3 | 9 | 5 | 7 | 9 | 8 |
| Erie township..... | 1,642 | 44.5 | 83 | 301 | 49 | 44 | 157 | 197 | 331 | 140 | 115 |
| Evergreen township..... | 340 | 35.8 | 36 | 76 | 8 | 13 | 31 | 43 | 49 | 29 | 18 |
| Forest township..... | 77 | 60.2 | 0 | 12 | 0 | 0 | 2 | 5 | 11 | 8 | 10 |
| Frazee city..... | 1,350 | 36.7 | 106 | 243 | 47 | 61 | 187 | 139 | 174 | 80 | 63 |
| Green Valley township..... | 376 | 42.3 | 24 | 75 | 20 | 18 | 27 | 38 | 63 | 21 | 35 |
| Hamden township..... | 206 | 41.5 | 17 | 31 | 12 | 7 | 22 | 17 | 32 | 26 | 22 |
| Height of Land township..... | 673 | 46.2 | 29 | 121 | 21 | 8 | 54 | 94 | 108 | 62 | 58 |
| Holmesville township..... | 505 | 47.5 | 28 | 76 | 9 | 18 | 48 | 57 | 80 | 65 | 36 |
| Lake Eunice township..... | 1,538 | 47.7 | 93 | 244 | 39 | 27 | 137 | 184 | 230 | 127 | 148 |
| Lake Park city..... | 783 | 35.6 | 63 | 161 | 21 | 34 | 108 | 100 | 107 | 45 | 43 |
| Lake Park township..... | 481 | 47.2 | 23 | 94 | 10 | 6 | 23 | 65 | 78 | 44 | 21 |
| Lake View township..... | 1,685 | 48.0 | 81 | 278 | 54 | 45 | 129 | 174 | 328 | 172 | 139 |
| Maple Grove township..... | 455 | 36.3 | 27 | 98 | 16 | 21 | 61 | 48 | 62 | 27 | 35 |
| Ogema city..... | 184 | 27.5 | 29 | 40 | 4 | 11 | 28 | 10 | 18 | 16 | 7 |
| Osage township..... | 895 | 44.5 | 57 | 155 | 21 | 37 | 90 | 94 | 135 | 72 | 63 |
| Osage CDP..... | 323 | 47.5 | 16 | 51 | 5 | 15 | 32 | 35 | 33 | 22 | 34 |
| Pine Point township..... | 400 | 25.5 | 39 | 109 | 22 | 28 | 53 | 38 | 43 | 20 | 19 |
| Pine Point CDP..... | 338 | 23.0 | 38 | 99 | 20 | 27 | 47 | 34 | 33 | 12 | 15 |
| Riceville township..... | 83 | 43.5 | 4 | 20 | 1 | 2 | 8 | 9 | 14 | 7 | 5 |
| Richwood township..... | 662 | 40.6 | 29 | 142 | 24 | 27 | 63 | 74 | 117 | 55 | 48 |
| Round Lake township..... | 183 | 40.3 | 12 | 39 | 8 | 8 | 13 | 17 | 29 | 11 | 21 |
| Elbow Lake CDP (part)..... | 16 | 28.5 | 2 | 2 | 1 | 1 | 4 | 0 | 1 | 0 | 4 |
| Runeberg township..... | 486 | 32.1 | 58 | 115 | 9 | 14 | 73 | 43 | 68 | 29 | 23 |
| Savannah township..... | 163 | 54.6 | 8 | 19 | 6 | 8 | 7 | 10 | 25 | 17 | 23 |
| Shell Lake township..... | 293 | 50.9 | 18 | 37 | 6 | 8 | 27 | 30 | 44 | 28 | 35 |
| Silver Leaf township..... | 534 | 35.2 | 57 | 108 | 19 | 13 | 69 | 55 | 80 | 36 | 24 |
| Spring Creek township..... | 114 | 33.7 | 14 | 26 | 1 | 3 | 16 | 11 | 9 | 11 | 14 |
| Spruce Grove township..... | 405 | 31.3 | 53 | 99 | 10 | 13 | 45 | 30 | 54 | 20 | 20 |
| Sugar Bush township..... | 504 | 45.1 | 24 | 94 | 16 | 20 | 44 | 52 | 102 | 45 | 26 |
| Toad Lake township..... | 539 | 42.7 | 43 | 115 | 10 | 10 | 48 | 56 | 83 | 47 | 31 |
| Two Inlets township..... | 213 | 49.1 | 9 | 34 | 3 | 5 | 19 | 30 | 21 | 24 | 23 |
| Walworth township..... | 87 | 40.5 | 6 | 22 | 0 | 0 | 11 | 10 | 7 | 4 | 8 |
| White Earth township..... | 828 | 30.8 | 78 | 183 | 34 | 54 | 113 | 72 | 105 | 66 | 39 |
| White Earth CDP..... | 580 | 27.6 | 66 | 130 | 24 | 42 | 84 | 48 | 68 | 38 | 25 |
| Wolf Lake city..... | 57 | 25.3 | 8 | 12 | 4 | 4 | 11 | 4 | 3 | 2 | 4 |
| Wolf Lake township..... | 242 | 32.0 | 28 | 52 | 13 | 8 | 23 | 17 | 38 | 22 | 14 |
| Beltrami County..... | | | | | | | | | | | |
| Alaska township..... | 44,442 | 33.2 | 3,357 | 7,751 | 3,100 | 3,398 | 5,458 | 4,448 | 5,904 | 2,841 | 2,431 |
| Battle township..... | 217 | 48.5 | 11 | 35 | 3 | 6 | 24 | 23 | 26 | 23 | 27 |
| Bemidji city..... | 46 | 39.0 | 2 | 7 | 0 | 3 | 7 | 6 | 7 | 2 | 5 |
| Bemidji township..... | 13,431 | 27.1 | 919 | 1,682 | 1,801 | 1,780 | 1,881 | 1,025 | 1,217 | 647 | 490 |
| Benville township..... | 3,134 | 36.7 | 185 | 573 | 205 | 206 | 353 | 348 | 519 | 219 | 189 |
| Birch township..... | 86 | 44.3 | 2 | 16 | 1 | 4 | 10 | 13 | 16 | 8 | 3 |
| Birds Eye township..... | 118 | 46.8 | 9 | 19 | 4 | 7 | 10 | 5 | 24 | 4 | 8 |
| Blackduck city..... | 785 | 37.1 | 65 | 148 | 30 | 42 | 89 | 92 | 104 | 31 | 20 |
| Brook Lake UT..... | 233 | 44.3 | 13 | 43 | 8 | 12 | 20 | 22 | 42 | 14 | 16 |
| Buzzell township..... | 310 | 41.3 | 26 | 41 | 6 | 15 | 47 | 26 | 48 | 25 | 23 |
| Cormant township..... | 158 | 48.2 | 7 | 27 | 3 | 13 | 11 | 12 | 32 | 14 | 8 |
| Durand township..... | 209 | 43.5 | 12 | 37 | 3 | 7 | 33 | 14 | 39 | 19 | 9 |
| Eckles township..... | 1,516 | 32.8 | 151 | 290 | 55 | 88 | 239 | 182 | 194 | 92 | 78 |
| Frohn township..... | 1,433 | 43.2 | 73 | 269 | 50 | 61 | 122 | 174 | 236 | 115 | 127 |
| Funkley city..... | 5 | 46.8 | 0 | 0 | 0 | 0 | 0 | 1 | 3 | 1 | 0 |
| Grant Valley township..... | 2,029 | 35.2 | 162 | 393 | 70 | 99 | 285 | 255 | 330 | 155 | 96 |
| Hagali township..... | 372 | 44.5 | 22 | 57 | 13 | 11 | 33 | 52 | 61 | 30 | 26 |
| Hamre township..... | 13 | 50.5 | 0 | 3 | 0 | 0 | 0 | 3 | 2 | 1 | 1 |
| Hines township..... | 689 | 47.9 | 34 | 107 | 15 | 22 | 60 | 66 | 120 | 60 | 62 |
| Hornet township..... | 232 | 46.3 | 6 | 34 | 10 | 10 | 15 | 34 | 41 | 22 | 20 |
| Jones township..... | 277 | 36.5 | 24 | 59 | 8 | 15 | 27 | 37 | 44 | 16 | 19 |
| Kelliher city..... | 262 | 46.3 | 11 | 51 | 9 | 3 | 24 | 28 | 42 | 17 | 17 |
| Kelliher township..... | 130 | 47.7 | 6 | 17 | 9 | 3 | 13 | 12 | 30 | 16 | 6 |
| Lammers township..... | 592 | 38.0 | 50 | 96 | 20 | 23 | 95 | 54 | 99 | 40 | 42 |
| Langor township..... | 213 | 35.3 | 22 | 43 | 8 | 5 | 27 | 28 | 37 | 13 | 15 |
| Lee township..... | 51 | 33.8 | 5 | 12 | 2 | 2 | 6 | 5 | 9 | 2 | 0 |
| Liberty township..... | 730 | 38.5 | 46 | 157 | 16 | 28 | 90 | 101 | 128 | 54 | 48 |
| Lower Red Lake UT..... | 5,790 | 24.1 | 761 | 1,465 | 338 | 411 | 727 | 583 | 635 | 265 | 234 |
| Little Rock CDP..... | 1,208 | 26.9 | 152 | 245 | 69 | 99 | 144 | 115 | 142 | 79 | 60 |
| Ponemah CDP..... | 724 | 21.0 | 125 | 205 | 32 | 57 | 96 | 57 | 74 | 12 | 27 |
| Redby CDP..... | 1,334 | 24.7 | 153 | 360 | 81 | 77 | 165 | 148 | 154 | 59 | 46 |
| Red Lake CDP..... | 1,731 | 22.6 | 256 | 439 | 112 | 131 | 220 | 171 | 165 | 70 | 65 |
| Maple Ridge township..... | 104 | 49.0 | 5 | 12 | 8 | 4 | 7 | 11 | 19 | 10 | 7 |
| Minnie township..... | 26 | 60.5 | 1 | 2 | 0 | 0 | 0 | 3 | 2 | 4 | 3 |

Table 1.

Age and Sex: 2010—Con.

[For information on confidentiality protection, nonsampling error, and definitions, see Selected Appendixes at <www.census.gov/prod/cen2010/cph-1-a.pdf>]

| Age—Con | | | Age and sex | | | | | | Percent of total population | | State County County Subdivision Place |
|---------|-------|-----|-------------|--------------------------------|-------------------|--------|-------------------|--------|-----------------------------|----------------------|--|
| | | | All ages | | 18 years and over | | 65 years and over | | Under 18 years | 65 years and over | |
| | | | Female | Males per 100 females | Total | Female | Total | Female | | | |
| 106 | 47 | 6 | 727 | 112.5 | 1,122 | 526 | 159 | 72 | 27.4 | 10.3 | Becker County—Con. |
| 14 | 2 | 2 | 121 | 93.4 | 158 | 77 | 18 | 7 | 32.5 | 7.7 | Burlington township |
| 16 | 17 | 5 | 136 | 111.0 | 203 | 96 | 38 | 15 | 29.3 | 13.2 | Callaway city |
| 21 | 10 | 4 | 111 | 98.2 | 165 | 80 | 35 | 17 | 25.0 | 15.9 | Callaway township |
| 143 | 96 | 15 | 499 | 108.2 | 888 | 430 | 254 | 116 | 14.5 | 24.4 | Carsonville township |
| 14 | 18 | 5 | 130 | 113.1 | 196 | 93 | 37 | 19 | 29.2 | 13.4 | Cormorant township |
| 213 | 105 | 14 | 1,002 | 102.9 | 1,571 | 755 | 332 | 160 | 22.7 | 16.3 | Cuba township |
| 727 | 702 | 442 | 4,524 | 89.4 | 6,686 | 3,604 | 1,871 | 1,191 | 22.0 | 21.8 | Detroit township |
| 18 | 9 | 0 | 62 | 111.3 | 98 | 48 | 27 | 11 | 25.2 | 20.6 | Detroit Lakes city |
| 5 | 4 | 0 | 38 | 107.9 | 50 | 24 | 9 | 3 | 36.7 | 11.4 | Eagle View township |
| 151 | 63 | 11 | 771 | 113.0 | 1,258 | 595 | 225 | 107 | 23.4 | 13.7 | Elbow Lake CDP (part) |
| 24 | 8 | 5 | 159 | 113.8 | 228 | 102 | 37 | 13 | 32.9 | 10.9 | Erie township |
| 18 | 8 | 3 | 36 | 113.9 | 65 | 30 | 29 | 13 | 15.6 | 37.7 | Evergreen township |
| 95 | 89 | 66 | 737 | 83.2 | 1,001 | 554 | 250 | 166 | 25.9 | 18.5 | Forest township |
| 36 | 11 | 8 | 186 | 102.2 | 277 | 132 | 55 | 26 | 26.3 | 14.6 | Frazee city |
| 11 | 6 | 3 | 103 | 100.0 | 158 | 78 | 20 | 8 | 23.3 | 9.7 | Green Valley township |
| 90 | 24 | 4 | 316 | 113.0 | 523 | 252 | 118 | 60 | 22.3 | 17.5 | Hamden township |
| 59 | 22 | 7 | 237 | 113.1 | 401 | 188 | 88 | 35 | 20.6 | 17.4 | Height of Land township |
| 205 | 86 | 18 | 737 | 108.7 | 1,201 | 575 | 309 | 142 | 21.9 | 20.1 | Holmesville township |
| 42 | 41 | 18 | 396 | 97.7 | 559 | 286 | 101 | 57 | 28.6 | 12.9 | Lake Eunice township |
| 46 | 43 | 28 | 247 | 94.7 | 364 | 180 | 117 | 60 | 24.3 | 24.3 | Lake Park city |
| 186 | 81 | 18 | 847 | 98.9 | 1,326 | 660 | 285 | 143 | 21.3 | 16.9 | Lake Park township |
| 42 | 16 | 2 | 225 | 102.2 | 330 | 161 | 60 | 24 | 27.5 | 13.2 | Lake View township |
| 14 | 1 | 6 | 93 | 97.8 | 115 | 61 | 21 | 10 | 37.5 | 11.4 | Maple Grove township |
| 107 | 50 | 14 | 424 | 111.1 | 683 | 321 | 171 | 80 | 23.7 | 19.1 | Ogema city |
| 54 | 22 | 4 | 141 | 129.1 | 256 | 115 | 80 | 40 | 20.7 | 24.8 | Osage township |
| 17 | 10 | 2 | 211 | 89.6 | 252 | 135 | 29 | 18 | 37.0 | 7.3 | Osage CDP |
| 8 | 5 | 0 | 181 | 86.7 | 201 | 113 | 13 | 10 | 40.5 | 3.8 | Pine Point township |
| 9 | 3 | 1 | 34 | 144.1 | 59 | 24 | 13 | 5 | 28.9 | 15.7 | Pine Point CDP |
| 57 | 23 | 3 | 308 | 114.9 | 491 | 230 | 83 | 30 | 25.8 | 12.5 | Riceville township |
| 17 | 6 | 2 | 88 | 108.0 | 132 | 62 | 25 | 12 | 27.9 | 13.7 | Richwood township |
| 1 | 0 | 0 | 7 | 128.6 | 12 | 6 | 1 | 0 | 25.0 | 6.3 | Round Lake township |
| 30 | 20 | 4 | 228 | 113.2 | 313 | 139 | 54 | 21 | 35.6 | 11.1 | Elbow Lake CDP (part) |
| 28 | 12 | 0 | 76 | 114.5 | 136 | 64 | 40 | 19 | 16.6 | 24.5 | Runeberg township |
| 41 | 15 | 4 | 132 | 122.0 | 238 | 108 | 60 | 25 | 18.8 | 20.5 | Savannah township |
| 46 | 25 | 2 | 260 | 105.4 | 369 | 184 | 73 | 37 | 30.9 | 13.7 | Shell Lake township |
| 5 | 3 | 1 | 54 | 111.1 | 74 | 33 | 9 | 4 | 35.1 | 7.9 | Silver Leaf township |
| 45 | 12 | 4 | 204 | 98.5 | 253 | 123 | 61 | 31 | 37.5 | 15.1 | Spring Creek township |
| 53 | 18 | 10 | 249 | 102.4 | 386 | 182 | 81 | 38 | 23.4 | 16.1 | Spruce Grove township |
| 67 | 22 | 7 | 248 | 117.3 | 381 | 173 | 96 | 43 | 29.3 | 17.8 | Sugar Bush township |
| 31 | 12 | 2 | 94 | 126.6 | 170 | 79 | 45 | 18 | 20.2 | 21.1 | Toad Lake township |
| 10 | 6 | 3 | 46 | 89.1 | 59 | 29 | 19 | 10 | 32.2 | 21.8 | Two Inlets township |
| 49 | 29 | 6 | 412 | 101.0 | 567 | 283 | 84 | 52 | 31.5 | 10.1 | Walworth township |
| 35 | 16 | 4 | 294 | 97.3 | 384 | 195 | 55 | 36 | 33.8 | 9.5 | White Earth township |
| 3 | 2 | 0 | 30 | 90.0 | 37 | 19 | 5 | 3 | 35.1 | 8.8 | White Earth CDP |
| 14 | 10 | 3 | 119 | 103.4 | 162 | 76 | 27 | 14 | 33.1 | 11.2 | Wolf Lake city |
| 3,041 | 1,818 | 895 | 22,258 | 99.7 | 33,334 | 16,877 | 5,754 | 3,152 | 25.0 | 12.9 | Wolf Lake township |
| 27 | 5 | 7 | 97 | 123.7 | 171 | 78 | 39 | 18 | 21.2 | 18.0 | Beltrami County |
| 5 | 2 | 0 | 19 | 142.1 | 37 | 16 | 7 | 4 | 19.6 | 15.2 | Alaska township |
| 756 | 682 | 551 | 7,029 | 91.1 | 10,830 | 5,760 | 1,989 | 1,282 | 19.4 | 14.8 | Battle township |
| 215 | 94 | 28 | 1,550 | 102.2 | 2,376 | 1,179 | 337 | 177 | 24.2 | 10.8 | Bemidji city |
| 3 | 9 | 1 | 41 | 109.8 | 68 | 31 | 13 | 7 | 20.9 | 15.1 | Bemidji township |
| 19 | 6 | 3 | 60 | 96.7 | 90 | 46 | 28 | 13 | 23.7 | 23.7 | Benville township |
| 54 | 67 | 43 | 425 | 84.7 | 572 | 327 | 164 | 117 | 27.1 | 20.9 | Birch township |
| 25 | 17 | 1 | 110 | 111.8 | 177 | 86 | 43 | 18 | 24.0 | 18.5 | Blackduck city |
| 37 | 11 | 5 | 150 | 106.7 | 243 | 115 | 53 | 26 | 21.6 | 17.1 | Brook Lake UT |
| 19 | 10 | 2 | 80 | 97.5 | 124 | 57 | 31 | 18 | 21.5 | 19.6 | Buzzell township |
| 24 | 12 | 0 | 102 | 104.9 | 160 | 82 | 36 | 14 | 23.4 | 17.2 | Cormant township |
| 90 | 42 | 15 | 777 | 95.1 | 1,075 | 559 | 147 | 79 | 29.1 | 9.7 | Durant township |
| 145 | 50 | 11 | 668 | 114.5 | 1,091 | 518 | 206 | 94 | 23.9 | 14.4 | Eckles township |
| 0 | 0 | 0 | 4 | 25.0 | 5 | 4 | 0 | 0 | 0.0 | 0.0 | Frohn township |
| 114 | 56 | 14 | 974 | 108.3 | 1,474 | 736 | 184 | 93 | 27.4 | 9.1 | Funkley city |
| 42 | 15 | 10 | 181 | 105.5 | 293 | 143 | 67 | 38 | 21.2 | 18.0 | Grant Valley township |
| 2 | 1 | 0 | 4 | 225.0 | 10 | 4 | 3 | 2 | 23.1 | 23.1 | Hagali township |
| 93 | 39 | 11 | 355 | 94.1 | 548 | 275 | 143 | 62 | 20.5 | 20.8 | Hamre township |
| 27 | 11 | 2 | 112 | 107.1 | 192 | 89 | 40 | 19 | 17.2 | 17.2 | Hines township |
| 19 | 9 | 0 | 130 | 113.1 | 194 | 94 | 28 | 10 | 30.0 | 10.1 | Hornet township |
| 25 | 17 | 18 | 135 | 94.1 | 200 | 104 | 60 | 37 | 23.7 | 22.9 | Jones township |
| 13 | 3 | 2 | 65 | 100.0 | 107 | 52 | 18 | 9 | 17.7 | 13.8 | Kelliher city |
| 39 | 24 | 10 | 281 | 110.7 | 446 | 212 | 73 | 32 | 24.7 | 12.3 | Kelliher township |
| 11 | 3 | 1 | 97 | 119.6 | 148 | 72 | 15 | 6 | 30.5 | 7.0 | Lammers township |
| 6 | 2 | 0 | 23 | 121.7 | 34 | 15 | 8 | 5 | 33.3 | 15.7 | Langor township |
| 33 | 25 | 4 | 350 | 108.6 | 527 | 250 | 62 | 27 | 27.8 | 8.5 | Lee township |
| 208 | 133 | 30 | 2,953 | 96.1 | 3,564 | 1,816 | 371 | 202 | 38.4 | 6.4 | Liberty township |
| 58 | 42 | 3 | 630 | 91.7 | 811 | 412 | 103 | 49 | 32.9 | 8.5 | Lower Red Lake UT |
| 23 | 15 | 1 | 341 | 112.3 | 394 | 195 | 39 | 26 | 45.6 | 5.4 | Little Rock CDP |
| 45 | 40 | 6 | 683 | 95.3 | 821 | 428 | 91 | 54 | 38.5 | 6.8 | Ponemah CDP |
| 59 | 26 | 17 | 920 | 88.2 | 1,036 | 541 | 102 | 52 | 40.2 | 5.9 | Redby CDP |
| 7 | 10 | 4 | 46 | 126.1 | 87 | 41 | 21 | 12 | 16.3 | 20.2 | Red Lake CDP |
| 6 | 5 | 0 | 11 | 136.4 | 23 | 10 | 11 | 5 | 11.5 | 42.3 | Maple Ridge township |
| | | | | | | | | | | | Minnie township |

Table 1.

Age and Sex: 2010—Con.

[For information on confidentiality protection, nonsampling error, and definitions, see Selected Appendixes at <www.census.gov/prod/cen2010/cph-1-a.pdf>]

| State County County Subdivision Place | Total population | Median age | Age | | | | | | | | |
|--|---------------------|---------------|------------------|------------------|-------------------|-------------------|-------------------|-------------------|-------------------|-------------------|-------------------|
| | | | Under 5 years | 5 to 17 years | 18 to 20 years | 21 to 24 years | 25 to 34 years | 35 to 44 years | 45 to 54 years | 55 to 59 years | 60 to 64 years |
| Beltrami County—Con. | | | | | | | | | | | |
| Moose Lake township..... | 226 | 45.0 | 17 | 45 | 5 | 6 | 24 | 16 | 40 | 21 | 9 |
| Nebish township..... | 290 | 47.8 | 9 | 46 | 9 | 6 | 32 | 26 | 64 | 26 | 17 |
| North Beltrami UT..... | 34 | 49.0 | 0 | 7 | 0 | 0 | 2 | 3 | 9 | 5 | 0 |
| Northern township..... | 4,657 | 35.5 | 344 | 902 | 208 | 279 | 563 | 573 | 619 | 316 | 312 |
| O'Brien township..... | 58 | 53.5 | 0 | 10 | 1 | 1 | 1 | 5 | 11 | 5 | 7 |
| Port Hope township..... | 673 | 46.0 | 34 | 107 | 13 | 23 | 70 | 74 | 152 | 58 | 65 |
| Quiring township..... | 70 | 43.3 | 5 | 14 | 2 | 0 | 10 | 8 | 14 | 8 | 5 |
| Roosevelt township..... | 225 | 46.2 | 14 | 31 | 3 | 5 | 29 | 24 | 44 | 24 | 15 |
| Shooks township..... | 189 | 45.5 | 10 | 33 | 6 | 9 | 16 | 19 | 29 | 18 | 9 |
| Shotley township..... | 35 | 65.5 | 0 | 1 | 0 | 1 | 0 | 0 | 2 | 1 | 12 |
| Shotley Brook UT..... | 25 | 55.5 | 0 | 4 | 1 | 0 | 0 | 2 | 5 | 5 | 2 |
| Solway city..... | 96 | 35.0 | 10 | 22 | 2 | 4 | 10 | 11 | 13 | 4 | 7 |
| Spruce Grove township..... | 55 | 37.5 | 5 | 11 | 3 | 2 | 6 | 4 | 9 | 7 | 4 |
| Steenerson township..... | 23 | 60.3 | 0 | 0 | 0 | 1 | 2 | 1 | 6 | 1 | 4 |
| Sugar Bush township..... | 247 | 41.3 | 16 | 48 | 9 | 8 | 31 | 23 | 34 | 29 | 19 |
| Summit township..... | 251 | 44.8 | 7 | 47 | 8 | 5 | 25 | 34 | 38 | 12 | 24 |
| Taylor township..... | 104 | 51.5 | 3 | 17 | 2 | 2 | 8 | 9 | 22 | 12 | 8 |
| Ten Lake township..... | 1,026 | 32.7 | 104 | 215 | 53 | 59 | 100 | 101 | 148 | 57 | 78 |
| Tenstrike city..... | 201 | 42.5 | 17 | 31 | 6 | 7 | 29 | 16 | 42 | 17 | 4 |
| Turtle Lake township..... | 1,195 | 45.9 | 66 | 192 | 36 | 46 | 107 | 136 | 209 | 125 | 83 |
| Turtle River city..... | 77 | 50.8 | 2 | 10 | 2 | 2 | 3 | 12 | 14 | 15 | 10 |
| Turtle River township..... | 1,085 | 47.8 | 42 | 199 | 26 | 31 | 93 | 110 | 211 | 110 | 107 |
| Upper Red Lake UT..... | 14 | 51.5 | 2 | 0 | 0 | 1 | 0 | 1 | 4 | 1 | 0 |
| Waskish township..... | 118 | 58.3 | 2 | 11 | 3 | 4 | 5 | 4 | 21 | 12 | 17 |
| Wilton city..... | 204 | 35.7 | 13 | 36 | 5 | 15 | 31 | 13 | 34 | 26 | 8 |
| Woodrow township..... | 73 | 42.8 | 5 | 17 | 2 | 1 | 6 | 8 | 4 | 7 | 6 |
| Benton County..... | 38,451 | 34.1 | 2,845 | 6,655 | 1,506 | 2,613 | 6,027 | 4,950 | 5,324 | 2,211 | 1,762 |
| Alberta township..... | 818 | 35.9 | 65 | 180 | 30 | 33 | 90 | 111 | 131 | 56 | 33 |
| Foley city..... | 2,603 | 31.6 | 257 | 498 | 78 | 136 | 462 | 315 | 288 | 108 | 85 |
| Gilman city..... | 224 | 30.0 | 27 | 39 | 5 | 16 | 40 | 28 | 26 | 10 | 11 |
| Gilmanton township..... | 841 | 38.3 | 45 | 180 | 27 | 34 | 97 | 118 | 139 | 65 | 52 |
| Glendorado township..... | 762 | 42.1 | 40 | 142 | 37 | 27 | 80 | 80 | 168 | 65 | 38 |
| Graham township..... | 582 | 36.2 | 40 | 141 | 18 | 32 | 55 | 82 | 78 | 37 | 39 |
| Granite ledge township..... | 743 | 38.1 | 54 | 131 | 22 | 33 | 87 | 116 | 118 | 47 | 43 |
| Langola township..... | 906 | 41.5 | 50 | 166 | 18 | 41 | 107 | 133 | 167 | 69 | 62 |
| Mayhew Lake township..... | 831 | 37.6 | 47 | 202 | 28 | 29 | 86 | 128 | 124 | 73 | 40 |
| Maywood township..... | 954 | 38.6 | 70 | 185 | 31 | 37 | 106 | 140 | 145 | 63 | 67 |
| Ronneby CDP..... | 67 | 33.3 | 9 | 12 | 1 | 0 | 14 | 8 | 8 | 3 | 3 |
| Minden township..... | 1,664 | 42.8 | 76 | 279 | 56 | 103 | 165 | 208 | 297 | 130 | 126 |
| Rice city..... | 1,275 | 28.8 | 150 | 263 | 39 | 56 | 341 | 164 | 113 | 59 | 29 |
| Royalton city (part)..... | 3 | 30.3 | 0 | 1 | 0 | 0 | 2 | 0 | 0 | 0 | 0 |
| St. Cloud city (part)..... | 6,396 | 28.3 | 467 | 778 | 454 | 956 | 1,273 | 737 | 731 | 293 | 249 |
| St. George township..... | 1,153 | 37.7 | 82 | 269 | 30 | 39 | 110 | 183 | 166 | 80 | 57 |
| Sartell city (part)..... | 2,246 | 46.0 | 127 | 292 | 65 | 114 | 290 | 215 | 210 | 89 | 86 |
| Sauk Rapids city..... | 12,773 | 32.8 | 1,037 | 2,270 | 452 | 802 | 2,231 | 1,747 | 1,723 | 644 | 492 |
| Sauk Rapids township..... | 584 | 49.2 | 22 | 71 | 21 | 13 | 53 | 60 | 121 | 54 | 46 |
| Watab township..... | 3,093 | 41.7 | 189 | 568 | 95 | 112 | 352 | 385 | 579 | 269 | 207 |
| Big Stone County..... | 5,269 | 48.5 | 289 | 816 | 137 | 160 | 487 | 485 | 821 | 392 | 358 |
| Akron township..... | 168 | 48.8 | 11 | 21 | 7 | 5 | 12 | 20 | 30 | 14 | 12 |
| Almond township..... | 110 | 50.8 | 2 | 13 | 2 | 6 | 12 | 6 | 23 | 15 | 11 |
| Artichoke township..... | 79 | 49.5 | 3 | 12 | 1 | 1 | 7 | 12 | 12 | 3 | 6 |
| Barry city..... | 16 | 50.5 | 1 | 1 | 2 | 0 | 2 | 1 | 2 | 2 | 2 |
| Big Stone township..... | 275 | 46.5 | 14 | 55 | 5 | 5 | 20 | 31 | 48 | 17 | 23 |
| Ortonville city (part)..... | 2 | 80.0 | 0 | 0 | 0 | 0 | 0 | 0 | 0 | 0 | 0 |
| Browns Valley township..... | 358 | 48.7 | 22 | 52 | 13 | 6 | 31 | 30 | 69 | 27 | 21 |
| Beardsley city..... | 233 | 44.8 | 18 | 40 | 12 | 5 | 23 | 19 | 33 | 17 | 14 |
| Clinton city..... | 449 | 43.6 | 22 | 82 | 11 | 18 | 57 | 41 | 60 | 30 | 27 |
| Correll city..... | 34 | 48.5 | 2 | 1 | 1 | 1 | 7 | 2 | 9 | 0 | 2 |
| Foster township..... | 112 | 60.8 | 2 | 6 | 3 | 0 | 3 | 7 | 17 | 13 | 24 |
| Graceville city..... | 577 | 52.2 | 21 | 77 | 14 | 18 | 44 | 47 | 88 | 29 | 37 |
| Graceville township..... | 197 | 31.5 | 17 | 45 | 10 | 11 | 26 | 18 | 26 | 14 | 10 |
| Malta township..... | 98 | 32.0 | 10 | 25 | 4 | 1 | 11 | 13 | 18 | 2 | 2 |
| Moonshine township..... | 131 | 48.3 | 2 | 30 | 1 | 2 | 12 | 12 | 27 | 13 | 10 |
| Johnson city..... | 29 | 57.3 | 0 | 4 | 0 | 0 | 3 | 1 | 5 | 7 | 4 |
| Odessa city..... | 135 | 48.1 | 5 | 20 | 2 | 2 | 16 | 18 | 25 | 8 | 9 |
| Odessa township..... | 132 | 51.0 | 8 | 19 | 5 | 2 | 5 | 7 | 27 | 19 | 11 |
| Ortonville township..... | 2,011 | 49.7 | 117 | 285 | 50 | 72 | 186 | 182 | 278 | 153 | 115 |
| Ortonville city (part)..... | 1,914 | 49.7 | 113 | 265 | 49 | 70 | 179 | 175 | 259 | 144 | 110 |
| Otrej township..... | 87 | 45.8 | 2 | 22 | 0 | 2 | 6 | 9 | 19 | 9 | 4 |
| Prior township..... | 247 | 43.3 | 21 | 44 | 4 | 7 | 25 | 25 | 32 | 21 | 27 |
| Toqua township..... | 53 | 46.8 | 7 | 6 | 2 | 1 | 5 | 4 | 11 | 3 | 5 |
| Blue Earth County..... | 64,013 | 29.8 | 3,814 | 8,567 | 6,723 | 7,961 | 8,944 | 6,403 | 7,501 | 3,668 | 2,870 |
| Amboy city..... | 534 | 41.7 | 29 | 84 | 19 | 30 | 71 | 52 | 78 | 46 | 28 |
| Beauford township..... | 406 | 44.5 | 21 | 69 | 19 | 18 | 35 | 44 | 75 | 36 | 28 |
| Butternut Valley township..... | 325 | 47.8 | 20 | 50 | 10 | 11 | 18 | 42 | 76 | 28 | 26 |
| Cambria township..... | 260 | 48.0 | 15 | 30 | 6 | 6 | 25 | 38 | 40 | 32 | 18 |
| Ceresco township..... | 239 | 48.3 | 12 | 40 | 7 | 10 | 23 | 17 | 29 | 31 | 11 |
| Danville township..... | 240 | 48.5 | 10 | 40 | 10 | 8 | 12 | 32 | 40 | 29 | 24 |

Table 1.

Age and Sex: 2010—Con.

[For information on confidentiality protection, nonsampling error, and definitions, see Selected Appendixes at <www.census.gov/prod/cen2010/cph-1-a.pdf>]

| Age—Con | | | Age and sex | | | | | | Percent of total population | | State County County Subdivision Place |
|-------------------|-------------------|----------------------|-------------|--------------------------------|-------------------|--------|-------------------|--------|-----------------------------|----------------------|--|
| 65 to 74 years | 75 to 84 years | 85 years and over | All ages | | 18 years and over | | 65 years and over | | Under 18 years | 65 years and over | |
| | | | Female | Males per 100 females | Total | Female | Total | Female | | | |
| 26 | 17 | 0 | 108 | 109.3 | 164 | 77 | 43 | 20 | 27.4 | 19.0 | Beltrami County—Con. |
| 23 | 26 | 6 | 128 | 126.6 | 235 | 109 | 55 | 28 | 19.0 | 19.0 | Moose Lake township |
| 3 | 2 | 3 | 17 | 100.0 | 27 | 11 | 8 | 2 | 20.6 | 23.5 | Nebish township |
| 315 | 174 | 52 | 2,302 | 102.3 | 3,411 | 1,686 | 541 | 257 | 26.8 | 11.6 | North Beltrami UT |
| 10 | 4 | 3 | 28 | 107.1 | 48 | 25 | 17 | 9 | 17.2 | 29.3 | Northern township |
| 51 | 22 | 4 | 320 | 110.3 | 532 | 252 | 77 | 38 | 21.0 | 11.4 | O'Brien township |
| 3 | 1 | 0 | 33 | 112.1 | 51 | 24 | 4 | 2 | 27.1 | 5.7 | Port Hope township |
| 19 | 11 | 6 | 111 | 102.7 | 180 | 90 | 36 | 21 | 20.0 | 16.0 | Quiring township |
| 27 | 9 | 4 | 93 | 103.2 | 146 | 70 | 40 | 17 | 22.8 | 21.2 | Roosevelt township |
| 13 | 5 | 0 | 19 | 84.2 | 34 | 18 | 18 | 7 | 2.9 | 51.4 | Shooks township |
| 4 | 1 | 1 | 9 | 177.8 | 21 | 9 | 6 | 3 | 16.0 | 24.0 | Shotley township |
| 10 | 3 | 0 | 49 | 95.9 | 64 | 29 | 13 | 6 | 33.3 | 13.5 | Shotley Brook UT |
| 2 | 2 | 0 | 24 | 129.2 | 39 | 17 | 4 | 2 | 29.1 | 7.3 | Solway city |
| 7 | 0 | 1 | 10 | 130.0 | 23 | 10 | 8 | 4 | 0.0 | 34.8 | Spruce Grove township |
| 20 | 10 | 0 | 119 | 107.6 | 183 | 86 | 30 | 14 | 25.9 | 12.1 | Steenerson township |
| 39 | 7 | 5 | 123 | 104.1 | 197 | 96 | 51 | 23 | 21.5 | 20.3 | Sugar Bush township |
| 15 | 5 | 1 | 44 | 136.4 | 84 | 35 | 21 | 8 | 19.2 | 20.2 | Summit township |
| 84 | 23 | 4 | 500 | 105.2 | 707 | 360 | 111 | 55 | 31.1 | 10.8 | Taylor township |
| 20 | 9 | 3 | 90 | 123.3 | 153 | 68 | 32 | 13 | 23.9 | 15.9 | Ten Lake township |
| 127 | 59 | 9 | 559 | 113.8 | 937 | 446 | 195 | 92 | 21.6 | 16.3 | Tenstrike city |
| 5 | 2 | 0 | 39 | 97.4 | 65 | 32 | 7 | 2 | 15.6 | 9.1 | Turtle Lake township |
| 100 | 45 | 11 | 517 | 109.9 | 844 | 405 | 156 | 67 | 22.2 | 14.4 | Turtle River city |
| 0 | 4 | 1 | 6 | 133.3 | 12 | 5 | 5 | 2 | 14.3 | 35.7 | Turtle River township |
| 29 | 4 | 6 | 55 | 114.5 | 105 | 47 | 39 | 17 | 11.0 | 33.1 | Upper Red Lake UT |
| 12 | 10 | 1 | 90 | 126.7 | 155 | 75 | 23 | 12 | 24.0 | 11.3 | Waskish township |
| 13 | 3 | 1 | 36 | 102.8 | 51 | 24 | 17 | 5 | 30.1 | 23.3 | Wilton city |
| 2,179 | 1,459 | 920 | 19,174 | 100.5 | 28,951 | 14,557 | 4,558 | 2,651 | 24.7 | 11.9 | Woodrow township |
| 54 | 20 | 15 | 396 | 106.6 | 573 | 271 | 89 | 45 | 30.0 | 10.9 | Benton County |
| 145 | 137 | 94 | 1,325 | 96.5 | 1,848 | 966 | 376 | 241 | 29.0 | 14.4 | Alberta township |
| 14 | 7 | 1 | 109 | 105.5 | 158 | 86 | 22 | 12 | 29.5 | 9.8 | Foley city |
| 61 | 18 | 5 | 394 | 113.5 | 616 | 290 | 84 | 41 | 26.8 | 10.0 | Gilman city |
| 35 | 39 | 11 | 348 | 119.0 | 580 | 269 | 85 | 39 | 23.9 | 11.2 | Gilmanton township |
| 39 | 14 | 7 | 263 | 121.3 | 401 | 187 | 60 | 29 | 31.1 | 10.3 | Glendorado township |
| 59 | 24 | 9 | 356 | 108.7 | 558 | 264 | 92 | 47 | 24.9 | 12.4 | Graham township |
| 64 | 27 | 2 | 433 | 109.2 | 690 | 336 | 93 | 44 | 23.8 | 10.3 | Granite Ledge township |
| 50 | 15 | 9 | 404 | 105.7 | 582 | 278 | 74 | 35 | 30.0 | 8.9 | Langola township |
| 69 | 37 | 4 | 471 | 102.5 | 699 | 333 | 110 | 51 | 26.7 | 11.5 | Mayhew Lake township |
| 5 | 3 | 1 | 29 | 131.0 | 46 | 22 | 9 | 6 | 31.3 | 13.4 | Maywood township |
| 156 | 59 | 9 | 805 | 106.7 | 1,309 | 626 | 224 | 109 | 21.3 | 13.5 | Ronneby CDP |
| 40 | 14 | 7 | 603 | 111.4 | 862 | 420 | 61 | 32 | 32.4 | 4.8 | Minden township |
| 0 | 0 | 0 | 1 | 200.0 | 2 | 1 | 0 | 0 | 33.3 | 0.0 | Rice city |
| 265 | 139 | 54 | 3,055 | 109.4 | 5,151 | 2,418 | 458 | 241 | 19.5 | 7.2 | Royalton city (part) |
| 82 | 47 | 8 | 539 | 113.9 | 802 | 376 | 137 | 63 | 30.4 | 11.9 | St. Cloud city (part) |
| 162 | 272 | 324 | 1,303 | 72.4 | 1,827 | 1,087 | 758 | 529 | 18.7 | 33.7 | St. George township |
| 591 | 470 | 314 | 6,541 | 95.3 | 9,466 | 4,937 | 1,375 | 854 | 25.9 | 10.8 | Sartell city (part) |
| 59 | 32 | 32 | 313 | 86.6 | 491 | 262 | 123 | 74 | 15.9 | 21.1 | Sauk Rapids city |
| 234 | 88 | 15 | 1,515 | 104.2 | 2,336 | 1,150 | 337 | 165 | 24.5 | 10.9 | Sauk Rapids township |
| 571 | 492 | 261 | 2,694 | 95.6 | 4,164 | 2,147 | 1,324 | 760 | 21.0 | 25.1 | Watab township |
| 17 | 16 | 3 | 79 | 112.7 | 136 | 68 | 36 | 20 | 19.0 | 21.4 | Big Stone County |
| 12 | 5 | 3 | 46 | 139.1 | 95 | 41 | 20 | 10 | 13.6 | 18.2 | Akron township |
| 17 | 4 | 1 | 39 | 102.6 | 64 | 33 | 22 | 12 | 19.0 | 27.8 | Almond township |
| 2 | 1 | 0 | 8 | 100.0 | 14 | 7 | 3 | 1 | 12.5 | 18.8 | Artichoke township |
| 29 | 25 | 3 | 132 | 108.3 | 206 | 99 | 57 | 23 | 25.1 | 20.7 | Barry city |
| 0 | 2 | 0 | 1 | 100.0 | 2 | 1 | 2 | 1 | 0.0 | 100.0 | Big Stone township |
| 46 | 27 | 14 | 185 | 93.5 | 284 | 144 | 87 | 45 | 20.7 | 24.3 | Ortonville city (part) |
| 23 | 20 | 9 | 123 | 89.4 | 175 | 93 | 52 | 29 | 24.9 | 22.3 | Browns Valley township |
| 46 | 34 | 21 | 235 | 91.1 | 345 | 182 | 101 | 64 | 23.2 | 22.5 | Beardsley city |
| 5 | 2 | 2 | 16 | 112.5 | 31 | 15 | 9 | 5 | 8.8 | 26.5 | Clinton city |
| 19 | 14 | 4 | 48 | 133.3 | 104 | 47 | 37 | 15 | 7.1 | 33.0 | Correll city |
| 63 | 79 | 60 | 312 | 84.9 | 479 | 260 | 202 | 129 | 17.0 | 35.0 | Foster township |
| 9 | 10 | 1 | 104 | 89.4 | 135 | 71 | 20 | 11 | 31.5 | 10.2 | Graceville city |
| 3 | 6 | 3 | 50 | 96.0 | 63 | 31 | 12 | 7 | 35.7 | 12.2 | Graceville township |
| 14 | 6 | 2 | 61 | 114.8 | 99 | 47 | 22 | 9 | 24.4 | 16.8 | Malta township |
| 2 | 3 | 0 | 16 | 81.3 | 25 | 13 | 5 | 2 | 13.8 | 17.2 | Moonshine township |
| 16 | 8 | 6 | 61 | 121.3 | 110 | 51 | 30 | 16 | 18.5 | 22.2 | Johnson city |
| 14 | 9 | 6 | 61 | 116.4 | 105 | 53 | 29 | 17 | 20.5 | 22.0 | Odessa city |
| 227 | 219 | 127 | 1,066 | 88.6 | 1,609 | 860 | 573 | 344 | 20.0 | 28.5 | Odessa township |
| 217 | 207 | 126 | 1,024 | 86.9 | 1,536 | 825 | 550 | 330 | 19.7 | 28.7 | Ortonville township |
| 2 | 11 | 1 | 42 | 107.1 | 63 | 29 | 14 | 8 | 27.6 | 16.1 | Ortonville city (part) |
| 26 | 12 | 3 | 127 | 94.5 | 182 | 93 | 41 | 21 | 26.3 | 16.6 | Otre township |
| 4 | 4 | 1 | 22 | 140.9 | 40 | 16 | 9 | 3 | 24.5 | 17.0 | Prior township |
| 3,583 | 2,569 | 1,410 | 31,804 | 101.3 | 51,632 | 25,752 | 7,562 | 4,358 | 19.3 | 11.8 | Toqua township |
| 44 | 39 | 14 | 263 | 103.0 | 421 | 208 | 97 | 50 | 21.2 | 18.2 | Blue Earth County |
| 28 | 23 | 10 | 182 | 123.1 | 316 | 151 | 61 | 33 | 22.2 | 15.0 | Amboy city |
| 19 | 21 | 4 | 160 | 103.1 | 255 | 121 | 44 | 22 | 21.5 | 13.5 | Beauford township |
| 32 | 14 | 4 | 114 | 128.1 | 215 | 100 | 50 | 24 | 17.3 | 19.2 | Butternut Valley township |
| 31 | 22 | 6 | 111 | 115.3 | 187 | 89 | 59 | 26 | 21.8 | 24.7 | Cambria township |
| 22 | 9 | 4 | 110 | 118.2 | 190 | 85 | 35 | 17 | 20.8 | 14.6 | Ceresco township |
| | | | | | | | | | | | Danville township |

Table 1.

Age and Sex: 2010—Con.

[For information on confidentiality protection, nonsampling error, and definitions, see Selected Appendixes at <www.census.gov/prod/cen2010/cph-1-a.pdf>]

| State County County Subdivision Place | Total population | Median age | Age | | | | | | | | |
|--|---------------------|---------------|------------------|------------------|-------------------|-------------------|-------------------|-------------------|-------------------|-------------------|-------------------|
| | | | Under 5 years | 5 to 17 years | 18 to 20 years | 21 to 24 years | 25 to 34 years | 35 to 44 years | 45 to 54 years | 55 to 59 years | 60 to 64 years |
| Blue Earth County—Con. | | | | | | | | | | | |
| Decoria township..... | 1,104 | 42.6 | 61 | 215 | 32 | 36 | 86 | 164 | 215 | 98 | 79 |
| Eagle Lake city..... | 2,422 | 31.7 | 228 | 466 | 81 | 126 | 450 | 335 | 348 | 125 | 102 |
| Garden City township..... | 689 | 45.6 | 28 | 117 | 26 | 13 | 76 | 79 | 136 | 71 | 42 |
| Garden City CDP..... | 255 | 40.9 | 12 | 43 | 11 | 3 | 36 | 42 | 44 | 22 | 13 |
| Good Thunder city..... | 583 | 34.0 | 51 | 109 | 21 | 25 | 100 | 73 | 81 | 30 | 30 |
| Jamestown township..... | 693 | 45.4 | 30 | 115 | 28 | 27 | 60 | 80 | 136 | 77 | 60 |
| Judson township..... | 554 | 49.1 | 24 | 75 | 12 | 20 | 65 | 56 | 88 | 68 | 56 |
| Lake Crystal city..... | 2,549 | 35.6 | 214 | 469 | 71 | 96 | 399 | 314 | 334 | 193 | 114 |
| Le Ray township..... | 746 | 48.1 | 31 | 111 | 27 | 19 | 59 | 79 | 188 | 62 | 58 |
| Lime township..... | 1,395 | 40.9 | 70 | 278 | 33 | 72 | 158 | 174 | 226 | 114 | 109 |
| Lincoln township..... | 200 | 47.6 | 5 | 30 | 6 | 3 | 15 | 35 | 29 | 17 | 13 |
| Lyra township..... | 327 | 45.3 | 17 | 52 | 12 | 14 | 36 | 32 | 61 | 27 | 10 |
| McPherson township..... | 466 | 42.2 | 26 | 86 | 13 | 12 | 53 | 65 | 108 | 30 | 22 |
| Madison Lake city..... | 1,017 | 33.3 | 102 | 164 | 30 | 54 | 194 | 139 | 135 | 63 | 50 |
| Mankato city (part)..... | 39,305 | 25.4 | 2,211 | 4,191 | 5,948 | 6,903 | 5,948 | 3,400 | 3,364 | 1,764 | 1,395 |
| Mankato township..... | 1,969 | 44.2 | 80 | 376 | 72 | 103 | 146 | 237 | 369 | 195 | 152 |
| Mapleton city..... | 1,756 | 36.9 | 138 | 343 | 38 | 75 | 247 | 206 | 256 | 73 | 73 |
| Mapleton township..... | 310 | 38.3 | 25 | 63 | 10 | 10 | 33 | 41 | 51 | 19 | 16 |
| Medo township..... | 364 | 44.5 | 22 | 63 | 13 | 15 | 28 | 47 | 67 | 36 | 14 |
| Minnesota Lake city (part)..... | 4 | 48.0 | 1 | 0 | 0 | 1 | 0 | 0 | 0 | 0 | 0 |
| North Mankato city (part)..... | 0 | 0.0 | 0 | 0 | 0 | 0 | 0 | 0 | 0 | 0 | 0 |
| Pemberton city..... | 247 | 33.4 | 20 | 56 | 2 | 13 | 41 | 38 | 30 | 16 | 8 |
| Pleasant Mound township..... | 214 | 50.5 | 7 | 27 | 4 | 11 | 11 | 21 | 55 | 19 | 8 |
| Rapidan township..... | 1,101 | 45.6 | 70 | 172 | 33 | 41 | 102 | 118 | 203 | 106 | 107 |
| St. Clair city..... | 868 | 33.6 | 74 | 195 | 30 | 43 | 107 | 123 | 136 | 45 | 41 |
| Shelby township..... | 265 | 45.5 | 15 | 46 | 8 | 6 | 26 | 31 | 41 | 22 | 21 |
| Skyline city..... | 289 | 52.2 | 11 | 46 | 9 | 9 | 14 | 25 | 49 | 28 | 23 |
| South Bend township..... | 1,682 | 44.9 | 90 | 217 | 63 | 110 | 205 | 159 | 314 | 106 | 82 |
| Sterling township..... | 296 | 48.1 | 14 | 52 | 14 | 5 | 26 | 27 | 59 | 24 | 18 |
| Vernon Center city..... | 332 | 34.4 | 29 | 68 | 8 | 8 | 56 | 48 | 39 | 21 | 18 |
| Vernon Center township..... | 262 | 44.8 | 13 | 52 | 8 | 8 | 19 | 32 | 45 | 17 | 14 |
| Brown County..... | | | | | | | | | | | |
| Albin township..... | 25,893 | 43.3 | 1,573 | 4,125 | 1,086 | 1,271 | 2,748 | 2,715 | 4,117 | 1,840 | 1,519 |
| Bashaw township..... | 348 | 38.4 | 23 | 75 | 15 | 9 | 36 | 47 | 51 | 12 | 30 |
| Burnstown township..... | 243 | 43.5 | 15 | 49 | 6 | 4 | 22 | 31 | 40 | 19 | 14 |
| Burnstown township..... | 268 | 43.7 | 13 | 58 | 9 | 7 | 24 | 29 | 45 | 17 | 19 |
| Cobden city..... | 36 | 45.5 | 1 | 6 | 1 | 0 | 5 | 4 | 10 | 2 | 3 |
| Comfrey city (part)..... | 366 | 44.0 | 29 | 59 | 11 | 10 | 48 | 36 | 52 | 16 | 19 |
| Cottonwood township..... | 840 | 45.8 | 37 | 124 | 27 | 34 | 83 | 102 | 167 | 76 | 62 |
| Searles CDP..... | 171 | 41.8 | 8 | 23 | 1 | 9 | 31 | 19 | 22 | 13 | 17 |
| Eden township..... | 254 | 48.5 | 11 | 38 | 6 | 6 | 24 | 28 | 41 | 27 | 24 |
| Evan city..... | 86 | 36.3 | 12 | 13 | 2 | 3 | 11 | 14 | 17 | 3 | 3 |
| Hanska city..... | 402 | 38.3 | 27 | 73 | 16 | 10 | 54 | 67 | 48 | 26 | 18 |
| Home township..... | 545 | 47.0 | 21 | 109 | 17 | 10 | 30 | 65 | 117 | 55 | 42 |
| Lake Hanska township..... | 339 | 44.7 | 20 | 52 | 16 | 12 | 35 | 36 | 69 | 23 | 17 |
| Leavenworth township..... | 287 | 49.2 | 15 | 47 | 7 | 6 | 19 | 21 | 79 | 16 | 12 |
| Linden township..... | 295 | 40.5 | 21 | 55 | 10 | 10 | 36 | 31 | 51 | 23 | 11 |
| Millford township..... | 694 | 48.6 | 30 | 126 | 14 | 19 | 48 | 71 | 165 | 67 | 36 |
| Mulligan township..... | 218 | 50.0 | 7 | 35 | 9 | 7 | 13 | 20 | 45 | 19 | 16 |
| New Ulm city..... | 13,522 | 41.4 | 847 | 1,954 | 730 | 846 | 1,550 | 1,360 | 2,007 | 930 | 786 |
| North Star township..... | 287 | 40.9 | 19 | 68 | 4 | 8 | 20 | 53 | 40 | 24 | 12 |
| Prairieville township..... | 255 | 48.4 | 8 | 33 | 6 | 10 | 25 | 26 | 51 | 31 | 16 |
| Sigel township..... | 344 | 49.1 | 8 | 37 | 12 | 15 | 23 | 36 | 88 | 40 | 25 |
| Sleepy Eye city..... | 3,599 | 42.2 | 243 | 678 | 93 | 142 | 384 | 377 | 549 | 230 | 206 |
| Springfield city..... | 2,152 | 46.8 | 140 | 344 | 55 | 76 | 218 | 199 | 296 | 144 | 113 |
| Stark township..... | 348 | 44.7 | 14 | 63 | 13 | 17 | 19 | 50 | 63 | 25 | 20 |
| Stately township..... | 165 | 40.2 | 12 | 29 | 7 | 10 | 21 | 12 | 26 | 15 | 15 |
| Carlton County..... | | | | | | | | | | | |
| Atkinson township..... | 35,386 | 40.5 | 2,240 | 6,124 | 1,213 | 1,423 | 4,238 | 4,604 | 5,698 | 2,491 | 2,038 |
| Automba township..... | 406 | 40.5 | 29 | 71 | 12 | 10 | 41 | 65 | 59 | 34 | 34 |
| Automba township..... | 140 | 44.0 | 8 | 29 | 2 | 4 | 15 | 14 | 23 | 14 | 11 |
| Barnum city..... | 613 | 35.2 | 48 | 151 | 15 | 19 | 72 | 97 | 78 | 25 | 28 |
| Barnum township..... | 1,061 | 45.6 | 56 | 188 | 32 | 28 | 108 | 108 | 198 | 109 | 79 |
| Beseman township..... | 137 | 46.3 | 12 | 23 | 0 | 3 | 13 | 14 | 21 | 15 | 18 |
| Blackhoof township..... | 893 | 39.9 | 63 | 171 | 38 | 24 | 86 | 134 | 141 | 65 | 59 |
| Carlton city..... | 862 | 44.2 | 37 | 118 | 32 | 34 | 118 | 99 | 107 | 40 | 38 |
| Clear Creek UT..... | 160 | 44.2 | 15 | 23 | 4 | 3 | 16 | 23 | 35 | 12 | 16 |
| Cloquet city..... | 12,124 | 37.0 | 939 | 2,156 | 486 | 580 | 1,628 | 1,454 | 1,717 | 734 | 587 |
| Cromwell city..... | 234 | 55.3 | 10 | 37 | 3 | 7 | 22 | 20 | 17 | 10 | 14 |
| Eagle township..... | 581 | 45.8 | 31 | 104 | 8 | 16 | 58 | 68 | 94 | 53 | 33 |
| Holyoke township..... | 182 | 49.2 | 4 | 25 | 4 | 7 | 17 | 24 | 42 | 18 | 16 |
| Kalevala township..... | 327 | 46.7 | 15 | 48 | 7 | 9 | 37 | 35 | 68 | 35 | 21 |
| Kettle River city..... | 180 | 41.0 | 12 | 32 | 3 | 2 | 21 | 32 | 27 | 11 | 7 |
| Lakeview township..... | 179 | 47.6 | 17 | 23 | 3 | 5 | 23 | 15 | 18 | 11 | 20 |
| Mahtowa township..... | 613 | 41.6 | 40 | 114 | 17 | 15 | 58 | 93 | 115 | 49 | 40 |
| Mahtowa CDP..... | 370 | 39.0 | 30 | 71 | 9 | 12 | 42 | 49 | 54 | 30 | 25 |
| Moose Lake city..... | 2,751 | 39.0 | 79 | 227 | 67 | 186 | 617 | 480 | 449 | 144 | 115 |
| Moose Lake township..... | 1,061 | 48.3 | 51 | 183 | 36 | 33 | 64 | 111 | 172 | 84 | 75 |
| North Carlton UT..... | 982 | 38.9 | 60 | 181 | 37 | 63 | 104 | 118 | 162 | 73 | 52 |
| Perch Lake township..... | 1,046 | 43.3 | 68 | 187 | 39 | 41 | 82 | 132 | 173 | 89 | 80 |
| Big Lake CDP..... | 443 | 48.2 | 20 | 70 | 16 | 16 | 23 | 54 | 59 | 43 | 48 |

Table 1.

Age and Sex: 2010—Con.

[For information on confidentiality protection, nonsampling error, and definitions, see Selected Appendixes at <www.census.gov/prod/cen2010/cph-1-a.pdf>]

| Age—Con | | | | Age and sex | | | | | | Percent of total population | | State County County Subdivision Place |
|-------------------|-------------------|----------------------|----------|--------------------------------|-------------------|--------|-------------------|--------|-------------------|-----------------------------|----------------------------|--|
| 65 to 74 years | 75 to 84 years | 85 years and over | All ages | | 18 years and over | | 65 years and over | | Under 18 years | 65 years and over | | |
| | | | Female | Males per 100 females | Total | Female | Total | Female | | | | |
| 68 | 36 | 14 | 547 | 101.8 | 828 | 402 | 118 | 62 | 25.0 | 10.7 | Blue Earth County—Con. | |
| 117 | 34 | 10 | 1,199 | 102.0 | 1,728 | 850 | 161 | 85 | 28.7 | 6.6 | Decoria township | |
| 57 | 37 | 7 | 332 | 107.5 | 544 | 259 | 101 | 49 | 21.0 | 14.7 | Eagle Lake city | |
| 14 | 15 | 0 | 120 | 112.5 | 200 | 94 | 29 | 15 | 21.6 | 11.4 | Garden City township | |
| 29 | 20 | 14 | 295 | 97.6 | 423 | 209 | 63 | 36 | 27.4 | 10.8 | Garden City CDP | |
| 49 | 26 | 5 | 320 | 116.6 | 548 | 260 | 80 | 36 | 20.9 | 11.5 | Good Thunder city | |
| 53 | 22 | 15 | 267 | 107.5 | 455 | 217 | 90 | 43 | 17.9 | 16.2 | Jamestown township | |
| 136 | 120 | 89 | 1,329 | 91.8 | 1,866 | 980 | 345 | 199 | 26.8 | 13.5 | Judson township | |
| 65 | 34 | 13 | 347 | 115.0 | 604 | 277 | 112 | 51 | 19.0 | 15.0 | Lake Crystal city | |
| 116 | 38 | 7 | 681 | 104.8 | 1,047 | 506 | 161 | 73 | 24.9 | 11.5 | Le Ray township | |
| 24 | 19 | 4 | 91 | 119.8 | 165 | 75 | 47 | 23 | 17.5 | 23.5 | Lime township | |
| 38 | 23 | 5 | 149 | 119.5 | 258 | 122 | 66 | 33 | 21.1 | 20.2 | Lincoln township | |
| 31 | 11 | 9 | 225 | 107.1 | 354 | 171 | 51 | 25 | 24.0 | 10.9 | Lyra township | |
| 53 | 28 | 5 | 508 | 100.2 | 751 | 377 | 86 | 55 | 26.2 | 8.5 | McPherson township | |
| 1,805 | 1,485 | 891 | 19,643 | 100.1 | 32,903 | 16,531 | 4,181 | 2,570 | 16.3 | 10.6 | Madison Lake city | |
| 150 | 70 | 19 | 944 | 108.6 | 1,513 | 722 | 239 | 119 | 23.2 | 12.1 | Mankato city (part) | |
| 113 | 111 | 83 | 906 | 93.8 | 1,275 | 663 | 307 | 182 | 27.4 | 17.5 | Mankato township | |
| 24 | 16 | 2 | 144 | 115.3 | 222 | 106 | 42 | 22 | 28.4 | 13.5 | Mapleton city | |
| 31 | 24 | 4 | 175 | 108.0 | 279 | 136 | 59 | 31 | 23.4 | 16.2 | Mapleton township | |
| 2 | 0 | 0 | 2 | 100.0 | 3 | 1 | 2 | 1 | 25.0 | 50.0 | Medo township | |
| 0 | 0 | 0 | 0 | (X) | 0 | 0 | 0 | 0 | (X) | (X) | Minnesota Lake city (part) | |
| 14 | 4 | 5 | 130 | 90.0 | 171 | 89 | 23 | 12 | 30.8 | 9.3 | North Mankato city (part) | |
| 29 | 15 | 7 | 97 | 120.6 | 180 | 82 | 51 | 26 | 15.9 | 23.8 | Pemberton city | |
| 100 | 39 | 10 | 539 | 104.3 | 859 | 414 | 149 | 71 | 22.0 | 13.5 | Pleasant Mound township | |
| 40 | 23 | 11 | 450 | 92.9 | 599 | 312 | 74 | 44 | 31.0 | 8.5 | Rapidan township | |
| 25 | 18 | 6 | 134 | 97.8 | 204 | 103 | 49 | 29 | 23.0 | 18.5 | St. Clair city | |
| 33 | 27 | 15 | 151 | 91.4 | 232 | 123 | 75 | 42 | 19.7 | 26.0 | Shelby township | |
| 127 | 110 | 99 | 819 | 105.4 | 1,375 | 681 | 336 | 192 | 18.3 | 20.0 | Skyline city | |
| 32 | 17 | 8 | 139 | 112.9 | 230 | 112 | 57 | 31 | 22.3 | 19.3 | South Bend township | |
| 17 | 13 | 7 | 177 | 87.6 | 235 | 125 | 37 | 20 | 29.2 | 11.1 | Sterling township | |
| 29 | 21 | 4 | 124 | 111.3 | 197 | 93 | 54 | 24 | 24.8 | 20.6 | Vernon Center city | |
| | | | | | | | | | | | Vernon Center township | |
| 2,126 | 1,776 | 997 | 13,037 | 98.6 | 20,195 | 10,345 | 4,899 | 2,812 | 22.0 | 18.9 | Brown County | |
| 32 | 17 | 1 | 160 | 117.5 | 250 | 116 | 50 | 26 | 28.2 | 14.4 | Albin township | |
| 26 | 13 | 4 | 117 | 107.7 | 179 | 81 | 43 | 20 | 26.3 | 17.7 | Bashaw township | |
| 22 | 22 | 3 | 121 | 121.5 | 197 | 92 | 47 | 23 | 26.5 | 17.5 | Burnstown township | |
| 3 | 1 | 0 | 13 | 176.9 | 29 | 12 | 4 | 2 | 19.4 | 11.1 | Cobden city | |
| 34 | 35 | 17 | 184 | 98.9 | 278 | 148 | 86 | 54 | 24.0 | 23.5 | Comfrey city (part) | |
| 75 | 40 | 13 | 392 | 114.3 | 679 | 327 | 128 | 68 | 19.2 | 15.2 | Cottonwood township | |
| 17 | 8 | 3 | 83 | 106.0 | 140 | 70 | 28 | 15 | 18.1 | 16.4 | Searles CDP | |
| 23 | 16 | 10 | 113 | 124.8 | 205 | 92 | 49 | 20 | 19.3 | 19.3 | Eden township | |
| 3 | 4 | 1 | 42 | 104.8 | 61 | 27 | 8 | 6 | 29.1 | 9.3 | Evan city | |
| 32 | 19 | 12 | 194 | 107.2 | 302 | 146 | 63 | 34 | 24.9 | 15.7 | Hanska city | |
| 46 | 27 | 6 | 258 | 111.2 | 415 | 190 | 79 | 36 | 23.9 | 14.5 | Home township | |
| 34 | 20 | 5 | 149 | 127.5 | 267 | 119 | 59 | 32 | 21.2 | 17.4 | Lake Hanska township | |
| 44 | 16 | 5 | 137 | 109.5 | 225 | 102 | 65 | 34 | 21.6 | 22.6 | Leavenworth township | |
| 23 | 19 | 5 | 142 | 107.7 | 219 | 98 | 47 | 23 | 25.8 | 15.9 | Linden township | |
| 73 | 37 | 8 | 336 | 106.5 | 538 | 261 | 118 | 54 | 22.5 | 17.0 | Milford township | |
| 20 | 23 | 4 | 103 | 111.7 | 176 | 83 | 47 | 25 | 19.3 | 21.6 | Mulford township | |
| 1,081 | 928 | 503 | 6,884 | 96.4 | 10,721 | 5,581 | 2,512 | 1,469 | 20.7 | 18.6 | Mulligan township | |
| 27 | 11 | 1 | 138 | 108.0 | 200 | 92 | 39 | 19 | 30.3 | 13.6 | New Ulm city | |
| 25 | 16 | 8 | 128 | 99.2 | 214 | 99 | 49 | 23 | 16.1 | 19.2 | North Star township | |
| 32 | 22 | 6 | 161 | 113.7 | 299 | 138 | 60 | 27 | 13.1 | 17.4 | Prairieville township | |
| 255 | 227 | 215 | 1,892 | 90.2 | 2,678 | 1,461 | 697 | 442 | 25.6 | 19.4 | Sigel township | |
| 164 | 239 | 164 | 1,128 | 90.8 | 1,668 | 899 | 567 | 343 | 22.5 | 26.3 | Sleepy Eye city | |
| 40 | 18 | 6 | 164 | 112.2 | 271 | 123 | 64 | 25 | 22.1 | 18.4 | Springfield city | |
| 12 | 6 | 0 | 81 | 103.7 | 124 | 58 | 18 | 7 | 24.8 | 10.9 | Stark township | |
| | | | | | | | | | | | Stately township | |
| 2,739 | 1,778 | 800 | 16,973 | 108.5 | 27,022 | 12,944 | 5,317 | 2,959 | 23.6 | 15.0 | Carlton County | |
| 26 | 18 | 7 | 204 | 99.0 | 306 | 149 | 51 | 24 | 24.6 | 12.6 | Atkinson township | |
| 10 | 6 | 4 | 65 | 115.4 | 103 | 50 | 20 | 10 | 26.4 | 14.3 | Automba township | |
| 41 | 27 | 12 | 327 | 87.5 | 414 | 218 | 80 | 52 | 32.5 | 13.1 | Barnum city | |
| 97 | 49 | 9 | 510 | 108.0 | 817 | 394 | 155 | 75 | 23.0 | 14.6 | Barnum township | |
| 12 | 4 | 2 | 60 | 128.3 | 102 | 47 | 18 | 9 | 25.5 | 13.1 | Beseman township | |
| 74 | 28 | 10 | 430 | 107.7 | 659 | 314 | 112 | 55 | 26.2 | 12.5 | Blackhoof township | |
| 51 | 82 | 106 | 476 | 81.1 | 707 | 400 | 239 | 172 | 18.0 | 27.7 | Carlton city | |
| 12 | 1 | 0 | 82 | 95.1 | 122 | 60 | 13 | 6 | 23.8 | 8.1 | Clear Creek UT | |
| 867 | 682 | 294 | 6,218 | 95.0 | 9,029 | 4,733 | 1,843 | 1,115 | 25.5 | 15.2 | Cloquet city | |
| 33 | 23 | 38 | 134 | 74.6 | 187 | 109 | 94 | 53 | 20.1 | 40.2 | Cromwell city | |
| 66 | 42 | 8 | 279 | 108.2 | 446 | 205 | 116 | 52 | 23.2 | 20.0 | Eagle township | |
| 19 | 3 | 3 | 81 | 124.7 | 153 | 66 | 25 | 10 | 15.9 | 13.7 | Holyoke township | |
| 37 | 14 | 1 | 147 | 122.4 | 264 | 116 | 52 | 26 | 19.3 | 15.9 | Kalevala township | |
| 23 | 10 | 0 | 92 | 95.7 | 136 | 68 | 33 | 16 | 24.4 | 18.3 | Kettle River city | |
| 23 | 18 | 3 | 97 | 84.5 | 139 | 71 | 44 | 19 | 22.3 | 24.6 | Lakeview township | |
| 42 | 26 | 4 | 284 | 115.8 | 459 | 226 | 72 | 34 | 25.1 | 11.7 | Mahtowa township | |
| 30 | 16 | 2 | 173 | 113.9 | 269 | 135 | 48 | 21 | 27.3 | 13.0 | Mahtowa CDP | |
| 171 | 139 | 77 | 731 | 276.3 | 2,445 | 569 | 387 | 213 | 11.1 | 14.1 | Moose Lake city | |
| 110 | 77 | 65 | 531 | 99.8 | 827 | 428 | 252 | 142 | 22.1 | 23.8 | Moose Lake township | |
| 86 | 36 | 10 | 486 | 102.1 | 741 | 363 | 132 | 64 | 24.5 | 13.4 | North Carlton UT | |
| 99 | 37 | 19 | 490 | 113.5 | 791 | 372 | 155 | 70 | 24.4 | 14.8 | Perch Lake township | |
| 58 | 24 | 12 | 209 | 112.0 | 353 | 170 | 94 | 39 | 20.3 | 21.2 | Big Lake CDP | |

Table 1.
Age and Sex: 2010—Con.

[For information on confidentiality protection, nonsampling error, and definitions, see Selected Appendixes at <www.census.gov/prod/cen2010/cph-1-a.pdf>]

| State County County Subdivision Place | Total population | Median age | Age | | | | | | | | |
|--|---------------------|---------------|------------------|------------------|-------------------|-------------------|-------------------|-------------------|-------------------|-------------------|-------------------|
| | | | Under 5 years | 5 to 17 years | 18 to 20 years | 21 to 24 years | 25 to 34 years | 35 to 44 years | 45 to 54 years | 55 to 59 years | 60 to 64 years |
| Carlton County—Con. | | | | | | | | | | | |
| Scanlon city..... | 991 | 40.8 | 67 | 160 | 32 | 47 | 125 | 121 | 120 | 54 | 45 |
| Silver township..... | 457 | 44.1 | 22 | 94 | 14 | 16 | 35 | 55 | 94 | 34 | 27 |
| Silver Brook township..... | 648 | 40.9 | 34 | 120 | 32 | 24 | 70 | 85 | 126 | 58 | 38 |
| Skelton township..... | 414 | 42.6 | 24 | 77 | 12 | 8 | 35 | 68 | 69 | 40 | 25 |
| Split Rock township..... | 166 | 44.7 | 12 | 29 | 3 | 4 | 17 | 19 | 31 | 5 | 14 |
| Thomson city..... | 159 | 48.2 | 11 | 16 | 4 | 3 | 21 | 17 | 28 | 16 | 13 |
| Thomson township..... | 5,003 | 40.9 | 313 | 1,012 | 161 | 138 | 483 | 709 | 963 | 380 | 293 |
| Esko CDP..... | 1,869 | 40.2 | 121 | 386 | 66 | 56 | 190 | 247 | 365 | 140 | 92 |
| Twin Lakes township..... | 2,108 | 45.5 | 101 | 357 | 87 | 66 | 154 | 272 | 397 | 209 | 159 |
| Wrenshall city..... | 399 | 43.5 | 24 | 76 | 10 | 15 | 36 | 52 | 66 | 20 | 42 |
| Wrenshall township..... | 382 | 41.7 | 29 | 67 | 9 | 10 | 46 | 52 | 73 | 38 | 30 |
| Wright city..... | 127 | 37.5 | 9 | 25 | 4 | 3 | 16 | 18 | 15 | 12 | 9 |
| Carver County..... | 91,042 | 36.3 | 6,725 | 20,480 | 2,740 | 3,153 | 10,830 | 14,440 | 15,857 | 5,348 | 3,762 |
| Benton township..... | 786 | 44.8 | 34 | 146 | 26 | 21 | 79 | 90 | 152 | 62 | 60 |
| Camden township..... | 922 | 42.6 | 45 | 188 | 37 | 27 | 66 | 132 | 168 | 87 | 57 |
| Carver city..... | 3,724 | 31.7 | 412 | 934 | 62 | 132 | 570 | 773 | 499 | 134 | 77 |
| Chanhasen city (part)..... | 22,952 | 39.3 | 1,310 | 5,624 | 631 | 634 | 2,113 | 3,478 | 4,828 | 1,566 | 1,001 |
| Chaska city..... | 23,770 | 33.8 | 1,980 | 5,144 | 726 | 920 | 3,562 | 3,762 | 3,896 | 1,337 | 884 |
| Cologne city..... | 1,519 | 32.0 | 159 | 328 | 25 | 65 | 274 | 291 | 175 | 67 | 40 |
| Dahlgren township..... | 1,331 | 45.0 | 55 | 231 | 49 | 57 | 102 | 172 | 301 | 98 | 85 |
| Hamburg city..... | 513 | 38.3 | 34 | 89 | 15 | 28 | 77 | 67 | 80 | 33 | 21 |
| Hancock township..... | 345 | 43.3 | 17 | 66 | 11 | 9 | 27 | 54 | 62 | 34 | 27 |
| Hollywood township..... | 1,041 | 44.2 | 50 | 195 | 31 | 41 | 99 | 120 | 229 | 76 | 66 |
| Laketown township..... | 2,243 | 31.1 | 95 | 350 | 346 | 239 | 146 | 223 | 395 | 137 | 107 |
| Mayer city..... | 1,749 | 30.4 | 229 | 347 | 34 | 52 | 414 | 272 | 196 | 61 | 42 |
| New Germany city..... | 372 | 34.4 | 33 | 76 | 8 | 9 | 64 | 56 | 55 | 20 | 13 |
| Norwood Young America city..... | 3,549 | 35.8 | 282 | 683 | 99 | 159 | 522 | 484 | 542 | 188 | 183 |
| San Francisco township..... | 832 | 45.7 | 36 | 167 | 29 | 35 | 58 | 79 | 211 | 86 | 44 |
| Victoria city..... | 7,345 | 38.9 | 533 | 1,886 | 174 | 149 | 483 | 1,395 | 1,319 | 410 | 374 |
| Waconia city..... | 10,697 | 34.9 | 959 | 2,513 | 242 | 290 | 1,363 | 1,913 | 1,478 | 441 | 289 |
| Waconia township..... | 1,228 | 45.3 | 45 | 276 | 35 | 40 | 61 | 153 | 272 | 105 | 71 |
| Watertown city..... | 4,205 | 34.3 | 332 | 909 | 109 | 191 | 606 | 691 | 586 | 220 | 152 |
| Watertown township..... | 1,204 | 47.4 | 47 | 213 | 32 | 29 | 89 | 146 | 259 | 118 | 114 |
| Young America township..... | 715 | 45.9 | 38 | 115 | 19 | 26 | 55 | 89 | 154 | 68 | 55 |
| Cass County..... | 28,567 | 46.9 | 1,740 | 4,463 | 874 | 924 | 2,653 | 2,933 | 4,360 | 2,347 | 2,244 |
| Ansel township..... | 97 | 48.5 | 2 | 19 | 7 | 3 | 5 | 10 | 11 | 13 | 10 |
| Backus city..... | 250 | 46.7 | 24 | 35 | 8 | 4 | 24 | 24 | 56 | 19 | 13 |
| Barclay township..... | 559 | 46.1 | 36 | 84 | 15 | 9 | 61 | 67 | 88 | 45 | 36 |
| Becker township..... | 517 | 42.2 | 26 | 107 | 23 | 17 | 39 | 78 | 81 | 39 | 34 |
| Bena city..... | 116 | 30.5 | 13 | 25 | 6 | 4 | 18 | 8 | 12 | 9 | 6 |
| Beulah township..... | 64 | 64.3 | 0 | 3 | 1 | 0 | 0 | 4 | 4 | 9 | 13 |
| Birch Lake township..... | 524 | 57.9 | 16 | 59 | 9 | 8 | 26 | 39 | 83 | 40 | 61 |
| Blind Lake township..... | 82 | 45.0 | 2 | 17 | 5 | 2 | 6 | 9 | 25 | 7 | 0 |
| Boy Lake township..... | 256 | 38.0 | 32 | 47 | 5 | 16 | 21 | 22 | 31 | 16 | 26 |
| Boy River city..... | 47 | 33.5 | 4 | 11 | 1 | 2 | 9 | 4 | 6 | 2 | 5 |
| Boy River township..... | 86 | 42.5 | 7 | 12 | 4 | 5 | 8 | 11 | 18 | 2 | 6 |
| Bull Moose township..... | 133 | 34.5 | 10 | 31 | 2 | 4 | 22 | 16 | 14 | 11 | 12 |
| Bungo township..... | 188 | 34.0 | 15 | 43 | 5 | 9 | 24 | 18 | 34 | 13 | 11 |
| Byron township..... | 144 | 45.5 | 6 | 20 | 8 | 3 | 14 | 21 | 28 | 5 | 11 |
| Cass Lake city..... | 770 | 31.8 | 78 | 160 | 37 | 41 | 101 | 78 | 92 | 41 | 36 |
| Chickamaw Beach city..... | 114 | 57.5 | 5 | 7 | 0 | 1 | 9 | 9 | 22 | 9 | 19 |
| Crooked Lake township..... | 560 | 60.4 | 8 | 46 | 8 | 7 | 24 | 29 | 77 | 73 | 76 |
| Deerfield township..... | 118 | 46.8 | 7 | 11 | 5 | 5 | 11 | 16 | 20 | 8 | 4 |
| East Cass UT..... | 62 | 46.5 | 5 | 10 | 1 | 0 | 9 | 5 | 10 | 7 | 5 |
| East Gull Lake city..... | 1,004 | 47.7 | 51 | 162 | 20 | 23 | 100 | 110 | 158 | 95 | 74 |
| Fairview township..... | 821 | 44.0 | 48 | 146 | 23 | 20 | 78 | 111 | 101 | 70 | 75 |
| Federal Dam city..... | 110 | 48.0 | 2 | 24 | 5 | 4 | 4 | 11 | 27 | 6 | 9 |
| Gould township..... | 224 | 45.0 | 17 | 47 | 9 | 7 | 13 | 19 | 36 | 15 | 17 |
| Hackensack city..... | 313 | 45.1 | 17 | 45 | 14 | 15 | 25 | 40 | 41 | 20 | 17 |
| Hiram township..... | 316 | 56.8 | 16 | 32 | 5 | 10 | 18 | 23 | 44 | 28 | 36 |
| Home Brook township..... | 255 | 42.5 | 14 | 42 | 10 | 8 | 31 | 32 | 40 | 18 | 16 |
| Inguadona township..... | 190 | 62.3 | 2 | 11 | 5 | 3 | 4 | 16 | 24 | 23 | 17 |
| Kego township..... | 505 | 53.5 | 18 | 76 | 10 | 14 | 36 | 39 | 70 | 48 | 45 |
| Lake Shore city..... | 1,004 | 51.5 | 50 | 125 | 16 | 15 | 85 | 110 | 163 | 100 | 100 |
| Leech Lake township..... | 436 | 51.6 | 36 | 60 | 9 | 16 | 38 | 30 | 52 | 44 | 53 |
| Lima township..... | 101 | 48.8 | 7 | 14 | 5 | 3 | 3 | 13 | 11 | 4 | 19 |
| Longville city..... | 156 | 63.8 | 3 | 15 | 4 | 4 | 10 | 5 | 14 | 11 | 14 |
| Loon Lake township..... | 540 | 40.5 | 45 | 98 | 18 | 17 | 66 | 49 | 100 | 45 | 35 |
| McKinley township..... | 133 | 44.8 | 6 | 19 | 1 | 3 | 16 | 22 | 25 | 10 | 13 |
| Maple township..... | 377 | 41.4 | 26 | 65 | 9 | 14 | 40 | 54 | 68 | 25 | 22 |
| May township..... | 852 | 44.3 | 52 | 146 | 31 | 17 | 75 | 114 | 162 | 75 | 53 |
| Meadow Brook township..... | 226 | 46.0 | 16 | 29 | 12 | 5 | 28 | 16 | 46 | 16 | 18 |
| Moose Lake township..... | 111 | 46.6 | 4 | 16 | 5 | 6 | 8 | 13 | 23 | 9 | 11 |
| Motley city (part)..... | 11 | 33.5 | 0 | 5 | 0 | 0 | 1 | 2 | 2 | 1 | 0 |
| North Cass UT..... | 264 | 35.0 | 30 | 52 | 12 | 11 | 27 | 29 | 28 | 15 | 18 |
| North Central Cass UT..... | 28 | 66.0 | 0 | 1 | 0 | 0 | 1 | 0 | 3 | 1 | 7 |
| Otter Tail Peninsula township..... | 54 | 56.0 | 0 | 3 | 1 | 3 | 4 | 3 | 10 | 7 | 7 |
| Pike Bay township..... | 1,610 | 30.6 | 156 | 365 | 72 | 91 | 201 | 148 | 224 | 98 | 93 |
| Pillager city..... | 469 | 36.1 | 31 | 91 | 16 | 28 | 61 | 62 | 56 | 23 | 21 |

Table 1.

Age and Sex: 2010—Con.

[For information on confidentiality protection, nonsampling error, and definitions, see Selected Appendixes at <www.census.gov/prod/cen2010/cph-1-a.pdf>]

| Age—Con | | | Age and sex | | | | | | Percent of total population | | State County County Subdivision Place |
|-------------------|-------------------|----------------------|-------------|--------------------------------|-------------------|--------|-------------------|--------|-----------------------------|----------------------|--|
| 65 to 74 years | 75 to 84 years | 85 years and over | All ages | | 18 years and over | | 65 years and over | | Under 18 years | 65 years and over | |
| | | | Female | Males per 100 females | Total | Female | Total | Female | | | |
| 83 | 93 | 44 | 508 | 95.1 | 764 | 411 | 220 | 128 | 22.9 | 22.2 | Carlton County—Con. |
| 45 | 17 | 4 | 206 | 121.8 | 341 | 156 | 66 | 28 | 25.4 | 14.4 | Scanlon city |
| 31 | 18 | 12 | 308 | 110.4 | 494 | 241 | 61 | 34 | 23.8 | 9.4 | Silver township |
| 40 | 11 | 5 | 195 | 112.3 | 313 | 150 | 56 | 31 | 24.4 | 13.5 | Silver Brook township |
| 16 | 14 | 2 | 80 | 107.5 | 125 | 59 | 32 | 14 | 24.7 | 19.3 | Skelton township |
| 26 | 3 | 1 | 82 | 93.9 | 132 | 66 | 30 | 17 | 17.0 | 18.9 | Split Rock township |
| 352 | 168 | 31 | 2,415 | 107.2 | 3,678 | 1,770 | 551 | 276 | 26.5 | 11.0 | Thomson city |
| 128 | 65 | 13 | 900 | 107.7 | 1,362 | 660 | 206 | 104 | 27.1 | 11.0 | Thomson township |
| 190 | 96 | 20 | 1,014 | 107.9 | 1,650 | 799 | 306 | 161 | 21.7 | 14.5 | Esko CDP |
| 27 | 24 | 7 | 204 | 95.6 | 299 | 157 | 58 | 29 | 25.1 | 14.5 | Twin Lakes township |
| 23 | 4 | 1 | 177 | 115.8 | 286 | 132 | 28 | 14 | 25.1 | 7.3 | Wrenshall city |
| 7 | 8 | 1 | 60 | 111.7 | 93 | 45 | 16 | 10 | 26.8 | 12.6 | Wrenshall township |
| | | | | | | | | | | | Wright city |
| 4,160 | 2,447 | 1,100 | 45,806 | 98.8 | 63,837 | 32,501 | 7,707 | 4,350 | 29.9 | 8.5 | Carver County |
| 70 | 38 | 8 | 383 | 105.2 | 606 | 287 | 116 | 54 | 22.9 | 14.8 | Benton township |
| 71 | 35 | 9 | 450 | 104.9 | 689 | 316 | 115 | 53 | 25.3 | 12.5 | Camden township |
| 92 | 34 | 5 | 1,843 | 102.1 | 2,378 | 1,177 | 131 | 64 | 36.1 | 3.5 | Carver city |
| 1,001 | 543 | 223 | 11,689 | 96.4 | 16,018 | 8,261 | 1,767 | 993 | 30.2 | 7.7 | Chanhasen city (part) |
| 852 | 503 | 204 | 11,930 | 99.2 | 16,646 | 8,533 | 1,559 | 902 | 30.0 | 6.6 | Chaska city |
| 56 | 31 | 8 | 728 | 108.7 | 1,032 | 501 | 95 | 46 | 32.1 | 6.3 | Cologne city |
| 107 | 66 | 8 | 626 | 112.6 | 1,045 | 482 | 181 | 87 | 21.5 | 13.6 | Dahlgren township |
| 34 | 25 | 10 | 245 | 109.4 | 390 | 182 | 69 | 33 | 24.0 | 13.5 | Hamburg city |
| 25 | 12 | 1 | 175 | 97.1 | 262 | 131 | 38 | 20 | 24.1 | 11.0 | Hancock township |
| 88 | 34 | 12 | 501 | 107.8 | 796 | 383 | 134 | 70 | 23.5 | 12.9 | Hollywood township |
| 141 | 47 | 17 | 1,168 | 92.0 | 1,798 | 938 | 205 | 105 | 19.8 | 9.1 | Laketown township |
| 64 | 25 | 13 | 839 | 108.5 | 1,173 | 577 | 102 | 55 | 32.9 | 5.8 | Mayer city |
| 26 | 7 | 5 | 181 | 105.5 | 263 | 124 | 38 | 20 | 29.3 | 10.2 | New Germany city |
| 174 | 161 | 72 | 1,791 | 98.2 | 2,584 | 1,313 | 407 | 246 | 27.2 | 11.5 | Norwood Young America city |
| 54 | 29 | 4 | 388 | 114.4 | 629 | 292 | 87 | 45 | 24.4 | 10.5 | San Francisco township |
| 366 | 196 | 60 | 3,697 | 98.7 | 4,926 | 2,523 | 622 | 336 | 32.9 | 8.5 | Victoria city |
| 484 | 413 | 312 | 5,520 | 93.8 | 7,225 | 3,824 | 1,209 | 761 | 32.5 | 11.3 | Waconia city |
| 114 | 45 | 11 | 587 | 109.2 | 907 | 427 | 170 | 80 | 26.1 | 13.8 | Waconia township |
| 177 | 133 | 99 | 2,138 | 96.7 | 2,964 | 1,501 | 409 | 258 | 29.5 | 9.7 | Watertown city |
| 99 | 46 | 12 | 576 | 109.0 | 944 | 463 | 157 | 79 | 21.6 | 13.0 | Watertown township |
| 65 | 24 | 7 | 351 | 103.7 | 562 | 266 | 96 | 43 | 21.4 | 13.4 | Young America township |
| 3,720 | 1,746 | 563 | 13,964 | 104.6 | 22,364 | 10,972 | 6,029 | 3,011 | 21.7 | 21.1 | Cass County |
| 5 | 11 | 1 | 45 | 115.6 | 76 | 34 | 17 | 9 | 21.6 | 17.5 | Ansel township |
| 22 | 18 | 3 | 120 | 108.3 | 191 | 95 | 43 | 23 | 23.6 | 17.2 | Backus city |
| 69 | 40 | 9 | 264 | 111.7 | 439 | 210 | 118 | 50 | 21.5 | 21.1 | Barclay township |
| 54 | 15 | 4 | 247 | 109.3 | 384 | 183 | 73 | 36 | 25.7 | 14.1 | Becker township |
| 9 | 2 | 4 | 60 | 93.3 | 78 | 42 | 15 | 8 | 32.8 | 12.9 | Bena city |
| 18 | 10 | 2 | 26 | 146.2 | 61 | 25 | 30 | 13 | 4.7 | 46.9 | Beulah township |
| 117 | 59 | 7 | 243 | 115.6 | 449 | 209 | 183 | 85 | 14.3 | 34.9 | Birch Lake township |
| 6 | 2 | 1 | 35 | 134.3 | 63 | 26 | 9 | 5 | 23.2 | 11.0 | Blind Lake township |
| 22 | 15 | 3 | 129 | 98.4 | 177 | 89 | 40 | 19 | 30.9 | 15.6 | Boy Lake township |
| 1 | 1 | 1 | 26 | 80.8 | 32 | 14 | 3 | 3 | 31.9 | 6.4 | Boy River city |
| 9 | 2 | 2 | 47 | 83.0 | 67 | 33 | 13 | 9 | 22.1 | 15.1 | Boy River township |
| 8 | 2 | 1 | 62 | 114.5 | 92 | 45 | 11 | 6 | 30.8 | 8.3 | Bull Moose township |
| 10 | 3 | 3 | 95 | 97.9 | 130 | 61 | 16 | 7 | 30.9 | 8.5 | Bungo township |
| 18 | 5 | 5 | 72 | 100.0 | 118 | 61 | 28 | 13 | 18.1 | 19.4 | Byron township |
| 59 | 30 | 17 | 396 | 94.4 | 532 | 282 | 106 | 57 | 30.9 | 13.8 | Cass Lake city |
| 19 | 12 | 2 | 56 | 103.6 | 102 | 50 | 33 | 17 | 10.5 | 28.9 | Chickamaw Beach city |
| 146 | 56 | 10 | 253 | 121.3 | 506 | 231 | 212 | 92 | 9.6 | 37.9 | Crooked Lake township |
| 23 | 7 | 1 | 52 | 126.9 | 100 | 43 | 31 | 14 | 15.3 | 26.3 | Deerfield township |
| 6 | 2 | 2 | 30 | 106.7 | 47 | 22 | 10 | 5 | 24.2 | 16.1 | East Cass UT |
| 141 | 56 | 14 | 469 | 114.1 | 791 | 377 | 211 | 99 | 21.2 | 21.0 | East Gull Lake city |
| 108 | 33 | 8 | 385 | 113.2 | 627 | 301 | 149 | 67 | 23.6 | 18.1 | Fairview township |
| 7 | 9 | 2 | 55 | 100.0 | 84 | 44 | 18 | 9 | 23.6 | 16.4 | Federal Dam city |
| 35 | 8 | 1 | 105 | 113.3 | 160 | 74 | 44 | 18 | 28.6 | 19.6 | Gould township |
| 41 | 28 | 10 | 143 | 118.9 | 251 | 112 | 79 | 37 | 19.8 | 25.2 | Hackensack city |
| 73 | 29 | 2 | 158 | 100.0 | 268 | 131 | 104 | 53 | 15.2 | 32.9 | Hiram township |
| 22 | 17 | 5 | 119 | 114.3 | 199 | 94 | 44 | 24 | 22.0 | 17.3 | Home Brook township |
| 50 | 30 | 5 | 88 | 115.9 | 177 | 82 | 85 | 43 | 6.8 | 44.7 | Inguadona township |
| 99 | 40 | 10 | 248 | 103.6 | 411 | 202 | 149 | 73 | 18.6 | 29.5 | Kego township |
| 169 | 57 | 14 | 475 | 111.4 | 829 | 384 | 240 | 111 | 17.4 | 23.9 | Lake Shore city |
| 70 | 23 | 5 | 226 | 92.9 | 340 | 173 | 98 | 44 | 22.0 | 22.5 | Leech Lake township |
| 10 | 11 | 1 | 49 | 106.1 | 80 | 36 | 22 | 7 | 20.8 | 21.8 | Lima township |
| 37 | 29 | 10 | 88 | 77.3 | 138 | 80 | 76 | 43 | 11.5 | 48.7 | Longville city |
| 41 | 18 | 8 | 249 | 116.9 | 397 | 190 | 67 | 29 | 26.5 | 12.4 | Loon Lake township |
| 14 | 3 | 1 | 64 | 107.8 | 108 | 50 | 18 | 5 | 18.8 | 13.5 | McKinley township |
| 33 | 14 | 7 | 174 | 116.7 | 286 | 132 | 54 | 23 | 24.1 | 14.3 | Maple township |
| 86 | 35 | 6 | 436 | 95.4 | 654 | 324 | 127 | 71 | 23.2 | 14.9 | May township |
| 28 | 10 | 2 | 105 | 115.2 | 181 | 80 | 40 | 18 | 19.9 | 17.7 | Meadow Brook township |
| 8 | 8 | 0 | 51 | 117.6 | 91 | 40 | 16 | 6 | 18.0 | 14.4 | Moose Lake township |
| 0 | 0 | 0 | 6 | 83.3 | 6 | 3 | 0 | 0 | 45.5 | 0.0 | Motley city (part) |
| 32 | 10 | 0 | 135 | 95.6 | 182 | 89 | 42 | 19 | 31.1 | 15.9 | North Cass UT |
| 14 | 0 | 1 | 15 | 86.7 | 27 | 14 | 15 | 8 | 3.6 | 53.6 | North Central Cass UT |
| 16 | 0 | 0 | 26 | 107.7 | 51 | 25 | 16 | 8 | 5.6 | 29.6 | Otter Tail Peninsula township |
| 108 | 47 | 7 | 812 | 98.3 | 1,089 | 561 | 162 | 87 | 32.4 | 10.1 | Pike Bay township |
| 41 | 27 | 12 | 231 | 103.0 | 347 | 181 | 80 | 47 | 26.0 | 17.1 | Pillager city |

Table 1.
Age and Sex: 2010—Con.

[For information on confidentiality protection, nonsampling error, and definitions, see Selected Appendixes at <www.census.gov/prod/cen2010/cph-1-a.pdf>]

| State County County Subdivision Place | Total population | Median age | Age | | | | | | | | |
|--|---------------------|---------------|------------------|------------------|-------------------|-------------------|-------------------|-------------------|-------------------|-------------------|-------------------|
| | | | Under 5 years | 5 to 17 years | 18 to 20 years | 21 to 24 years | 25 to 34 years | 35 to 44 years | 45 to 54 years | 55 to 59 years | 60 to 64 years |
| Cass County—Con. | | | | | | | | | | | |
| Pine Lake township..... | 207 | 56.5 | 8 | 28 | 5 | 0 | 11 | 16 | 29 | 29 | 27 |
| Whipholt CDP..... | 99 | 49.5 | 7 | 13 | 1 | 0 | 7 | 11 | 18 | 11 | 9 |
| Pine River city..... | 944 | 43.7 | 66 | 160 | 20 | 39 | 104 | 92 | 110 | 58 | 37 |
| Pine River township..... | 1,156 | 43.5 | 76 | 210 | 40 | 39 | 101 | 130 | 175 | 104 | 84 |
| Ponto Lake township..... | 481 | 58.7 | 20 | 31 | 6 | 9 | 37 | 22 | 65 | 70 | 64 |
| Poplar township..... | 170 | 36.0 | 13 | 29 | 7 | 12 | 23 | 15 | 23 | 16 | 13 |
| Powers township..... | 715 | 53.1 | 36 | 75 | 19 | 19 | 61 | 58 | 111 | 69 | 64 |
| Remer city..... | 370 | 43.5 | 21 | 61 | 15 | 16 | 41 | 37 | 55 | 26 | 17 |
| Remer township..... | 189 | 47.3 | 14 | 23 | 9 | 10 | 16 | 12 | 35 | 19 | 15 |
| Rogers township..... | 63 | 57.2 | 3 | 5 | 2 | 2 | 3 | 7 | 8 | 6 | 7 |
| Salem township..... | 95 | 49.8 | 8 | 11 | 3 | 6 | 7 | 9 | 16 | 10 | 7 |
| Shingobee township..... | 1,514 | 49.6 | 79 | 214 | 44 | 51 | 113 | 152 | 245 | 132 | 139 |
| Slater township..... | 215 | 53.8 | 7 | 27 | 4 | 2 | 13 | 19 | 42 | 13 | 29 |
| Smoky Hollow township..... | 70 | 51.7 | 1 | 12 | 6 | 1 | 0 | 4 | 18 | 4 | 8 |
| Sylvan township..... | 2,702 | 40.8 | 185 | 450 | 105 | 92 | 312 | 368 | 474 | 189 | 185 |
| Thunder Lake township..... | 272 | 61.3 | 5 | 20 | 2 | 4 | 7 | 13 | 47 | 33 | 27 |
| Torrey township..... | 155 | 58.1 | 8 | 17 | 1 | 1 | 9 | 16 | 15 | 16 | 21 |
| Trelpe township..... | 150 | 59.0 | 1 | 12 | 6 | 5 | 2 | 13 | 29 | 15 | 16 |
| Turtle Lake township..... | 683 | 43.0 | 42 | 135 | 23 | 26 | 56 | 74 | 91 | 64 | 45 |
| Wabedo township..... | 341 | 61.7 | 5 | 26 | 4 | 2 | 16 | 26 | 42 | 39 | 44 |
| Wahnena UT..... | 180 | 42.0 | 11 | 37 | 8 | 4 | 22 | 20 | 31 | 14 | 6 |
| Walden township..... | 500 | 45.0 | 32 | 83 | 23 | 21 | 49 | 42 | 98 | 37 | 24 |
| Walker city..... | 941 | 49.0 | 53 | 128 | 11 | 36 | 105 | 91 | 126 | 67 | 41 |
| Wilkinson township..... | 401 | 39.8 | 38 | 76 | 10 | 17 | 39 | 46 | 59 | 24 | 24 |
| Wilson township..... | 645 | 40.7 | 47 | 115 | 28 | 22 | 70 | 81 | 110 | 48 | 33 |
| Woodrow township..... | 611 | 61.2 | 18 | 42 | 11 | 11 | 32 | 31 | 66 | 70 | 93 |
| Chippewa County..... | 12,441 | 43.1 | 828 | 2,086 | 386 | 499 | 1,385 | 1,332 | 1,835 | 964 | 726 |
| Big Bend township..... | 240 | 46.0 | 14 | 41 | 5 | 5 | 31 | 20 | 41 | 33 | 14 |
| Clara City city..... | 1,360 | 44.8 | 96 | 215 | 33 | 54 | 149 | 135 | 160 | 93 | 61 |
| Crate township..... | 211 | 43.1 | 15 | 39 | 4 | 3 | 25 | 34 | 35 | 15 | 12 |
| Grace township..... | 95 | 52.2 | 5 | 11 | 4 | 2 | 11 | 7 | 13 | 14 | 9 |
| Granite Falls township..... | 253 | 46.9 | 10 | 46 | 6 | 8 | 21 | 25 | 53 | 28 | 21 |
| Granite Falls city (part)..... | 853 | 45.4 | 44 | 136 | 30 | 37 | 86 | 87 | 142 | 54 | 52 |
| Havelock township..... | 181 | 49.2 | 5 | 27 | 8 | 5 | 13 | 16 | 39 | 27 | 7 |
| Kragero township..... | 125 | 52.8 | 7 | 13 | 1 | 6 | 20 | 7 | 15 | 16 | 9 |
| Leenthrop township..... | 243 | 43.4 | 11 | 49 | 5 | 4 | 23 | 34 | 54 | 17 | 16 |
| Lone Tree township..... | 199 | 37.9 | 12 | 44 | 5 | 10 | 19 | 27 | 33 | 14 | 16 |
| Louriston township..... | 165 | 43.4 | 11 | 36 | 5 | 11 | 5 | 21 | 30 | 14 | 11 |
| Mandt township..... | 152 | 49.7 | 10 | 21 | 2 | 5 | 17 | 16 | 19 | 12 | 18 |
| Maynard city..... | 366 | 43.3 | 28 | 58 | 14 | 16 | 36 | 39 | 59 | 33 | 24 |
| Milan city..... | 369 | 37.5 | 30 | 59 | 12 | 24 | 50 | 32 | 60 | 22 | 12 |
| Montevideo city..... | 5,383 | 41.0 | 390 | 872 | 183 | 251 | 668 | 578 | 667 | 372 | 308 |
| Rheiderland township..... | 269 | 42.3 | 17 | 52 | 7 | 6 | 31 | 29 | 53 | 25 | 10 |
| Rosewood township..... | 348 | 41.0 | 20 | 78 | 9 | 5 | 30 | 52 | 72 | 30 | 16 |
| Sparta township..... | 748 | 46.2 | 53 | 111 | 27 | 19 | 73 | 81 | 132 | 71 | 57 |
| Stoneham township..... | 241 | 46.3 | 13 | 43 | 6 | 5 | 19 | 23 | 49 | 14 | 24 |
| Tunsberg township..... | 208 | 43.5 | 11 | 42 | 7 | 8 | 16 | 24 | 35 | 20 | 9 |
| Watson city..... | 205 | 41.2 | 12 | 46 | 7 | 7 | 21 | 23 | 30 | 20 | 13 |
| Woods township..... | 227 | 44.1 | 14 | 47 | 6 | 8 | 21 | 22 | 44 | 20 | 7 |
| Chisago County..... | 53,887 | 39.0 | 3,310 | 10,537 | 1,812 | 2,120 | 6,330 | 8,124 | 9,325 | 3,430 | 2,652 |
| Amador township..... | 885 | 40.7 | 60 | 172 | 26 | 34 | 94 | 115 | 171 | 63 | 59 |
| Center City city..... | 628 | 44.7 | 23 | 100 | 31 | 20 | 63 | 82 | 110 | 50 | 37 |
| Chisago City city..... | 4,967 | 43.3 | 302 | 826 | 155 | 163 | 491 | 645 | 737 | 357 | 286 |
| Chisago Lake township..... | 4,656 | 42.7 | 199 | 1,022 | 178 | 126 | 305 | 704 | 995 | 368 | 267 |
| Fish Lake township..... | 2,012 | 42.4 | 99 | 367 | 58 | 69 | 172 | 328 | 396 | 156 | 126 |
| Franconia township..... | 1,805 | 42.5 | 73 | 314 | 61 | 71 | 177 | 297 | 405 | 143 | 113 |
| Harris city..... | 1,132 | 41.8 | 57 | 200 | 34 | 53 | 121 | 172 | 232 | 80 | 50 |
| Lent township..... | 3,091 | 40.9 | 150 | 651 | 112 | 105 | 251 | 524 | 683 | 217 | 150 |
| Lindstrom city..... | 4,442 | 39.1 | 322 | 824 | 113 | 141 | 570 | 620 | 637 | 254 | 241 |
| Nessel township..... | 1,951 | 44.9 | 81 | 325 | 84 | 77 | 144 | 267 | 363 | 159 | 137 |
| North Branch city..... | 10,125 | 34.3 | 738 | 2,233 | 344 | 441 | 1,414 | 1,658 | 1,424 | 486 | 346 |
| Rush City city..... | 3,079 | 33.6 | 173 | 374 | 114 | 267 | 684 | 484 | 431 | 138 | 102 |
| Rushseba township..... | 804 | 42.1 | 41 | 156 | 30 | 17 | 81 | 120 | 157 | 53 | 64 |
| Shafer city..... | 1,045 | 29.4 | 134 | 220 | 20 | 41 | 250 | 150 | 122 | 32 | 27 |
| Shafer township..... | 1,048 | 42.4 | 51 | 206 | 42 | 42 | 95 | 139 | 227 | 83 | 47 |
| Stacy city..... | 1,456 | 33.4 | 119 | 279 | 45 | 56 | 268 | 205 | 218 | 75 | 64 |
| Sunrise township..... | 1,994 | 39.7 | 129 | 385 | 74 | 64 | 213 | 318 | 390 | 146 | 117 |
| Taylor Falls city..... | 976 | 41.7 | 72 | 159 | 31 | 35 | 129 | 100 | 167 | 76 | 50 |
| Wyoming city..... | 7,791 | 38.4 | 487 | 1,724 | 260 | 298 | 808 | 1,196 | 1,460 | 494 | 369 |
| Clay County..... | 58,999 | 31.6 | 4,056 | 9,688 | 5,113 | 5,249 | 7,792 | 6,522 | 7,561 | 3,412 | 2,528 |
| Alliance township..... | 235 | 40.3 | 16 | 44 | 8 | 0 | 26 | 37 | 46 | 13 | 11 |
| Baker CDP..... | 55 | 39.5 | 5 | 11 | 2 | 0 | 7 | 10 | 7 | 3 | 1 |
| Barnesville city..... | 2,563 | 36.2 | 236 | 528 | 60 | 62 | 348 | 368 | 327 | 130 | 125 |
| Barnesville township..... | 147 | 49.5 | 4 | 23 | 3 | 5 | 12 | 17 | 24 | 21 | 14 |
| Comstock city..... | 93 | 39.3 | 6 | 17 | 1 | 2 | 12 | 15 | 15 | 6 | 2 |
| Cromwell township..... | 345 | 39.4 | 27 | 68 | 11 | 8 | 34 | 54 | 61 | 23 | 23 |
| Dilworth city..... | 4,024 | 34.3 | 333 | 822 | 133 | 179 | 575 | 537 | 570 | 220 | 186 |
| Egion township..... | 508 | 43.8 | 21 | 110 | 15 | 7 | 41 | 67 | 93 | 36 | 30 |

Table 1.

Age and Sex: 2010—Con.

[For information on confidentiality protection, nonsampling error, and definitions, see Selected Appendixes at <www.census.gov/prod/cen2010/cph-1-a.pdf>]

| Age—Con | | | | Age and sex | | | | | | Percent of total population | | State County County Subdivision Place |
|-------------------|-------------------|----------------------|----------|--------------------------------|-------------------|--------|-------------------|--------|-------------------|-----------------------------|---------------------------|--|
| 65 to 74 years | 75 to 84 years | 85 years and over | All ages | | 18 years and over | | 65 years and over | | Under 18 years | 65 years and over | | |
| | | | Female | Males per 100 females | Total | Female | Total | Female | | | | |
| 40 | 14 | 0 | 105 | 97.1 | 171 | 88 | 54 | 26 | 17.4 | 26.1 | Cass County—Con. | |
| 20 | 2 | 0 | 46 | 115.2 | 79 | 38 | 22 | 11 | 20.2 | 22.2 | Pine Lake township | |
| 67 | 85 | 106 | 528 | 78.8 | 718 | 420 | 258 | 182 | 23.9 | 27.3 | Whipholt CDP | |
| 110 | 70 | 17 | 554 | 108.7 | 870 | 417 | 197 | 98 | 24.7 | 17.0 | Pine River city | |
| 109 | 40 | 8 | 235 | 104.7 | 430 | 209 | 157 | 72 | 10.6 | 32.6 | Pine River township | |
| 9 | 10 | 0 | 81 | 109.9 | 128 | 60 | 19 | 7 | 24.7 | 11.2 | Ponto Lake township | |
| 131 | 61 | 11 | 348 | 105.5 | 604 | 294 | 203 | 100 | 15.5 | 28.4 | Poplar township | |
| 41 | 28 | 12 | 197 | 87.8 | 288 | 153 | 81 | 48 | 22.2 | 21.9 | Powers township | |
| 16 | 15 | 5 | 98 | 92.9 | 152 | 85 | 36 | 21 | 19.6 | 19.0 | Remer city | |
| 17 | 3 | 0 | 29 | 117.2 | 55 | 24 | 20 | 7 | 12.7 | 31.7 | Remer township | |
| 7 | 8 | 3 | 49 | 93.9 | 76 | 36 | 18 | 8 | 20.0 | 18.9 | Rogers township | |
| 234 | 88 | 23 | 751 | 101.6 | 1,221 | 613 | 345 | 176 | 19.4 | 22.8 | Salem township | |
| 34 | 21 | 4 | 110 | 95.5 | 181 | 85 | 59 | 23 | 15.8 | 27.4 | Shingobee township | |
| 12 | 4 | 0 | 33 | 112.1 | 57 | 24 | 16 | 6 | 18.6 | 22.9 | Slater township | |
| 224 | 102 | 16 | 1,277 | 111.6 | 2,067 | 978 | 342 | 158 | 23.5 | 12.7 | Smoky Hollow township | |
| 67 | 41 | 6 | 127 | 114.2 | 247 | 113 | 114 | 49 | 9.2 | 41.9 | Sylvan township | |
| 27 | 22 | 2 | 73 | 112.3 | 130 | 65 | 51 | 26 | 16.1 | 32.9 | Thunder Lake township | |
| 36 | 11 | 4 | 74 | 102.7 | 137 | 68 | 51 | 27 | 8.7 | 34.0 | Torrey township | |
| 98 | 24 | 5 | 321 | 112.8 | 506 | 241 | 127 | 62 | 25.9 | 18.6 | Trelpe township | |
| 81 | 47 | 9 | 163 | 109.2 | 310 | 148 | 137 | 62 | 9.1 | 40.2 | Turtle Lake township | |
| 18 | 7 | 2 | 85 | 111.8 | 132 | 64 | 27 | 13 | 26.7 | 15.0 | Wabedo township | |
| 51 | 27 | 13 | 246 | 103.3 | 385 | 190 | 91 | 45 | 23.0 | 18.2 | Wahkena UT | |
| 112 | 88 | 83 | 522 | 80.3 | 760 | 424 | 283 | 180 | 19.2 | 30.1 | Walden township | |
| 50 | 13 | 5 | 193 | 107.8 | 287 | 143 | 68 | 30 | 28.4 | 17.0 | Walker city | |
| 56 | 27 | 8 | 304 | 112.2 | 483 | 232 | 91 | 51 | 25.1 | 14.1 | Wilkinson township | |
| 169 | 56 | 12 | 291 | 110.0 | 551 | 264 | 237 | 114 | 9.8 | 38.8 | Wilson township | |
| | | | | | | | | | | | Woodrow township | |
| 1,076 | 862 | 462 | 6,339 | 96.3 | 9,527 | 4,920 | 2,400 | 1,396 | 23.4 | 19.3 | Chippewa County | |
| 17 | 16 | 3 | 120 | 100.0 | 185 | 89 | 36 | 16 | 22.9 | 15.0 | Big Bend township | |
| 125 | 131 | 108 | 712 | 91.0 | 1,049 | 565 | 364 | 220 | 22.9 | 26.8 | Clara City city | |
| 23 | 4 | 2 | 104 | 102.9 | 157 | 76 | 29 | 12 | 25.6 | 13.7 | Crate township | |
| 13 | 1 | 5 | 45 | 111.1 | 79 | 37 | 19 | 7 | 16.8 | 20.0 | Grace township | |
| 23 | 10 | 2 | 117 | 116.2 | 197 | 96 | 35 | 16 | 22.1 | 13.8 | Granite Falls township | |
| 77 | 59 | 49 | 453 | 88.3 | 673 | 370 | 185 | 118 | 21.1 | 21.7 | Granite Falls city (part) | |
| 19 | 12 | 3 | 92 | 96.7 | 149 | 76 | 34 | 18 | 17.7 | 18.8 | Havelock township | |
| 17 | 12 | 2 | 55 | 127.3 | 105 | 46 | 31 | 14 | 16.0 | 24.8 | Kragero township | |
| 20 | 7 | 3 | 122 | 99.2 | 183 | 89 | 30 | 14 | 24.7 | 12.3 | Leenthrop township | |
| 10 | 9 | 0 | 99 | 101.0 | 143 | 68 | 19 | 11 | 28.1 | 9.5 | Lone Tree township | |
| 11 | 7 | 3 | 74 | 123.0 | 118 | 56 | 21 | 11 | 28.5 | 12.7 | Louriston township | |
| 13 | 18 | 1 | 70 | 117.1 | 121 | 57 | 32 | 15 | 20.4 | 21.1 | Mandt township | |
| 28 | 20 | 11 | 192 | 90.6 | 280 | 148 | 59 | 33 | 23.5 | 16.1 | Maynard city | |
| 30 | 29 | 9 | 173 | 113.3 | 280 | 131 | 68 | 36 | 24.1 | 18.4 | Milan city | |
| 442 | 425 | 227 | 2,853 | 88.7 | 4,121 | 2,216 | 1,094 | 686 | 23.4 | 20.3 | Montevideo city | |
| 22 | 14 | 3 | 129 | 108.5 | 200 | 96 | 39 | 19 | 25.7 | 14.5 | Rheiderland township | |
| 21 | 12 | 3 | 159 | 118.9 | 250 | 114 | 36 | 16 | 28.2 | 10.3 | Rosewood township | |
| 70 | 36 | 18 | 367 | 103.8 | 584 | 286 | 124 | 65 | 21.9 | 16.6 | Sparta township | |
| 26 | 17 | 2 | 111 | 117.1 | 185 | 93 | 45 | 24 | 23.2 | 18.7 | Stoneham township | |
| 25 | 9 | 2 | 100 | 108.0 | 155 | 73 | 36 | 17 | 25.5 | 17.3 | Tunsberg township | |
| 22 | 2 | 2 | 90 | 127.8 | 147 | 64 | 26 | 9 | 28.3 | 12.7 | Watson city | |
| 22 | 12 | 4 | 102 | 122.5 | 166 | 74 | 38 | 19 | 26.9 | 16.7 | Woods township | |
| 3,482 | 1,910 | 855 | 26,147 | 106.1 | 40,040 | 19,346 | 6,247 | 3,347 | 25.7 | 11.6 | Chisago County | |
| 59 | 24 | 8 | 440 | 101.1 | 653 | 311 | 91 | 42 | 26.2 | 10.3 | Amador township | |
| 59 | 42 | 11 | 312 | 101.3 | 505 | 245 | 112 | 60 | 19.6 | 17.8 | Center City city | |
| 412 | 329 | 264 | 2,564 | 93.7 | 3,839 | 2,019 | 1,005 | 616 | 22.7 | 20.2 | Chisago City city | |
| 304 | 139 | 49 | 2,283 | 103.9 | 3,435 | 1,654 | 492 | 228 | 26.2 | 10.6 | Chisago Lake township | |
| 165 | 64 | 12 | 961 | 109.4 | 1,546 | 747 | 241 | 125 | 23.2 | 12.0 | Fish Lake township | |
| 92 | 50 | 9 | 847 | 113.1 | 1,418 | 659 | 151 | 64 | 21.4 | 8.4 | Franconia township | |
| 82 | 44 | 7 | 531 | 113.2 | 875 | 403 | 133 | 61 | 22.7 | 11.7 | Harris city | |
| 182 | 51 | 15 | 1,473 | 109.8 | 2,290 | 1,102 | 248 | 125 | 25.9 | 8.0 | Lent township | |
| 411 | 215 | 94 | 2,227 | 99.5 | 3,296 | 1,670 | 720 | 374 | 25.8 | 16.2 | Lindstrom city | |
| 206 | 99 | 9 | 941 | 107.3 | 1,545 | 724 | 314 | 148 | 20.8 | 16.1 | Nessel township | |
| 520 | 342 | 179 | 5,079 | 99.4 | 7,154 | 3,606 | 1,041 | 593 | 29.3 | 10.3 | North Branch city | |
| 146 | 108 | 58 | 1,081 | 184.8 | 2,532 | 811 | 312 | 179 | 17.8 | 10.1 | Rush City city | |
| 53 | 26 | 6 | 386 | 108.3 | 607 | 289 | 85 | 44 | 24.5 | 10.6 | Rushseba township | |
| 31 | 13 | 5 | 505 | 106.9 | 691 | 330 | 49 | 23 | 33.9 | 4.7 | Shafer city | |
| 78 | 33 | 5 | 507 | 106.7 | 791 | 379 | 116 | 61 | 24.5 | 11.1 | Shafer township | |
| 79 | 40 | 8 | 689 | 111.3 | 1,058 | 505 | 127 | 71 | 27.3 | 8.7 | Stacy city | |
| 107 | 39 | 12 | 945 | 111.0 | 1,480 | 698 | 158 | 72 | 25.8 | 7.9 | Sunrise township | |
| 86 | 50 | 21 | 502 | 94.4 | 745 | 387 | 157 | 82 | 23.7 | 16.1 | Taylor Falls city | |
| 410 | 202 | 83 | 3,874 | 101.1 | 5,580 | 2,807 | 695 | 379 | 28.4 | 8.9 | Wyoming city | |
| 3,419 | 2,469 | 1,190 | 29,862 | 97.6 | 45,255 | 23,251 | 7,078 | 4,020 | 23.3 | 12.0 | Clay County | |
| 23 | 6 | 5 | 106 | 121.7 | 175 | 82 | 34 | 17 | 25.5 | 14.5 | Alliance township | |
| 8 | 1 | 0 | 23 | 139.1 | 39 | 17 | 9 | 4 | 29.1 | 16.4 | Baker CDP | |
| 165 | 157 | 57 | 1,304 | 96.5 | 1,799 | 945 | 379 | 212 | 29.8 | 14.8 | Barnesville city | |
| 16 | 8 | 0 | 72 | 104.2 | 120 | 57 | 24 | 12 | 18.4 | 16.3 | Barnesville township | |
| 11 | 6 | 0 | 39 | 138.5 | 70 | 31 | 17 | 7 | 24.7 | 18.3 | Comstock city | |
| 27 | 7 | 2 | 170 | 102.9 | 250 | 124 | 36 | 17 | 27.5 | 10.4 | Cromwell township | |
| 246 | 158 | 65 | 2,013 | 99.9 | 2,869 | 1,470 | 469 | 257 | 28.7 | 11.7 | Dilworth city | |
| 59 | 26 | 3 | 234 | 117.1 | 377 | 179 | 88 | 43 | 25.8 | 17.3 | Egion township | |

Table 1.
Age and Sex: 2010—Con.

[For information on confidentiality protection, nonsampling error, and definitions, see Selected Appendixes at <www.census.gov/prod/cen2010/cph-1-a.pdf>]

| State County County Subdivision Place | Total population | Median age | Age | | | | | | | | |
|--|---------------------|---------------|------------------|------------------|-------------------|-------------------|-------------------|-------------------|-------------------|-------------------|-------------------|
| | | | Under 5 years | 5 to 17 years | 18 to 20 years | 21 to 24 years | 25 to 34 years | 35 to 44 years | 45 to 54 years | 55 to 59 years | 60 to 64 years |
| Clay County—Con. | | | | | | | | | | | |
| Elkton township..... | 308 | 43.4 | 17 | 64 | 7 | 10 | 27 | 39 | 51 | 31 | 28 |
| Elmwood township..... | 415 | 42.7 | 32 | 79 | 12 | 15 | 31 | 56 | 71 | 28 | 33 |
| Felton city..... | 177 | 40.8 | 12 | 27 | 6 | 10 | 21 | 24 | 32 | 12 | 14 |
| Felton township..... | 86 | 52.5 | 3 | 15 | 2 | 4 | 6 | 5 | 15 | 9 | 4 |
| Flowing township..... | 77 | 39.8 | 6 | 13 | 1 | 1 | 6 | 16 | 9 | 7 | 9 |
| Georgetown city..... | 129 | 37.6 | 10 | 31 | 5 | 1 | 11 | 27 | 17 | 8 | 11 |
| Georgetown township..... | 156 | 41.5 | 5 | 28 | 6 | 8 | 16 | 17 | 30 | 16 | 11 |
| Glyndon city..... | 1,394 | 29.5 | 169 | 325 | 44 | 52 | 235 | 218 | 149 | 65 | 41 |
| Glyndon township..... | 278 | 46.0 | 13 | 42 | 11 | 7 | 25 | 39 | 62 | 24 | 16 |
| Goose Prairie township..... | 175 | 41.6 | 10 | 33 | 3 | 9 | 22 | 16 | 32 | 18 | 11 |
| Hagen township..... | 154 | 39.0 | 7 | 24 | 10 | 10 | 20 | 12 | 20 | 10 | 14 |
| Hawley city..... | 2,067 | 34.9 | 189 | 414 | 54 | 63 | 317 | 272 | 264 | 86 | 85 |
| Hawley township..... | 474 | 39.8 | 31 | 105 | 13 | 9 | 49 | 61 | 85 | 44 | 27 |
| Highland Grove township..... | 288 | 46.3 | 13 | 54 | 7 | 5 | 26 | 32 | 51 | 33 | 27 |
| Hitterdal city..... | 201 | 44.5 | 10 | 34 | 6 | 12 | 18 | 22 | 30 | 15 | 10 |
| Holy Cross township..... | 140 | 48.5 | 2 | 23 | 11 | 4 | 9 | 9 | 36 | 17 | 7 |
| Humboldt township..... | 275 | 38.9 | 19 | 61 | 7 | 11 | 22 | 45 | 36 | 26 | 13 |
| Keene township..... | 155 | 37.3 | 9 | 40 | 6 | 5 | 14 | 26 | 19 | 17 | 5 |
| Kragnes township..... | 293 | 43.6 | 12 | 58 | 9 | 5 | 25 | 47 | 58 | 19 | 13 |
| Kurtz township..... | 293 | 45.5 | 12 | 45 | 16 | 16 | 27 | 29 | 62 | 18 | 27 |
| Moland township..... | 299 | 44.1 | 18 | 52 | 15 | 17 | 19 | 37 | 76 | 23 | 8 |
| Moorhead city..... | 38,065 | 28.3 | 2,478 | 5,486 | 4,451 | 4,557 | 5,279 | 3,659 | 4,289 | 2,042 | 1,441 |
| Moorhead township..... | 169 | 46.9 | 10 | 20 | 11 | 5 | 18 | 12 | 34 | 13 | 10 |
| Morken township..... | 156 | 42.0 | 9 | 29 | 5 | 6 | 22 | 13 | 28 | 20 | 7 |
| Oakport township..... | 1,797 | 40.4 | 114 | 350 | 84 | 53 | 155 | 276 | 350 | 133 | 96 |
| Oakport CDP..... | 1,387 | 40.5 | 85 | 273 | 68 | 43 | 119 | 209 | 276 | 98 | 73 |
| Parke township..... | 485 | 45.7 | 31 | 81 | 4 | 12 | 47 | 60 | 85 | 64 | 37 |
| Riverton township..... | 446 | 41.5 | 27 | 89 | 9 | 15 | 42 | 60 | 97 | 34 | 32 |
| Sabin city..... | 522 | 31.2 | 50 | 120 | 16 | 27 | 75 | 95 | 60 | 31 | 25 |
| Skree township..... | 159 | 43.3 | 11 | 28 | 6 | 7 | 12 | 18 | 30 | 12 | 4 |
| Spring Prairie township..... | 368 | 35.7 | 22 | 101 | 16 | 7 | 33 | 57 | 60 | 21 | 21 |
| Tanserm township..... | 259 | 43.1 | 11 | 56 | 8 | 5 | 22 | 35 | 72 | 9 | 15 |
| Ulen city..... | 547 | 46.6 | 31 | 85 | 15 | 14 | 65 | 53 | 67 | 39 | 25 |
| Ulen township..... | 174 | 40.8 | 13 | 37 | 4 | 4 | 16 | 27 | 32 | 11 | 6 |
| Viding township..... | 103 | 35.7 | 7 | 27 | 2 | 0 | 12 | 13 | 16 | 8 | 4 |
| Clearwater County..... | 8,695 | 41.9 | 606 | 1,564 | 281 | 317 | 900 | 960 | 1,298 | 606 | 542 |
| Bagley city..... | 1,392 | 40.3 | 110 | 240 | 52 | 55 | 150 | 159 | 154 | 58 | 83 |
| Bear Creek township..... | 111 | 55.4 | 5 | 12 | 2 | 0 | 5 | 9 | 21 | 20 | 7 |
| Clearbrook city..... | 518 | 50.8 | 30 | 76 | 9 | 15 | 56 | 40 | 62 | 33 | 24 |
| Clover township..... | 113 | 42.3 | 8 | 22 | 5 | 7 | 3 | 16 | 12 | 7 | 12 |
| Copley township..... | 872 | 39.7 | 66 | 158 | 37 | 32 | 98 | 113 | 135 | 62 | 47 |
| Dudley township..... | 400 | 39.6 | 33 | 69 | 9 | 21 | 48 | 47 | 67 | 28 | 19 |
| Eddy township..... | 339 | 39.9 | 29 | 64 | 14 | 14 | 31 | 35 | 52 | 18 | 31 |
| Falk township..... | 284 | 39.0 | 16 | 65 | 17 | 12 | 20 | 33 | 53 | 15 | 12 |
| Ebro CDP..... | 64 | 32.0 | 5 | 18 | 2 | 3 | 5 | 4 | 10 | 3 | 3 |
| Gonvick city..... | 282 | 41.7 | 17 | 52 | 3 | 7 | 40 | 33 | 41 | 8 | 25 |
| Greenwood township..... | 83 | 47.2 | 3 | 14 | 1 | 4 | 8 | 9 | 21 | 5 | 3 |
| Hangaard township..... | 5 | 60.5 | 0 | 0 | 0 | 0 | 0 | 0 | 1 | 1 | 1 |
| Holst township..... | 369 | 38.8 | 19 | 76 | 17 | 19 | 34 | 44 | 51 | 22 | 17 |
| Itasca township..... | 132 | 50.5 | 7 | 17 | 4 | 0 | 10 | 12 | 27 | 11 | 13 |
| La Prairie township..... | 356 | 32.2 | 34 | 83 | 10 | 12 | 53 | 29 | 59 | 23 | 19 |
| Elbow Lake CDP (part)..... | 0 | 0.0 | 0 | 0 | 0 | 0 | 0 | 0 | 0 | 0 | 0 |
| Rice Lake CDP..... | 235 | 29.4 | 28 | 62 | 7 | 6 | 40 | 17 | 33 | 13 | 12 |
| Roy Lake CDP (part)..... | 11 | 46.5 | 0 | 1 | 1 | 0 | 0 | 1 | 4 | 2 | 0 |
| South End CDP..... | 25 | 42.5 | 1 | 6 | 0 | 1 | 2 | 3 | 3 | 5 | 0 |
| Leon township..... | 345 | 40.1 | 27 | 60 | 11 | 13 | 38 | 35 | 56 | 34 | 14 |
| Leonard city..... | 41 | 39.5 | 1 | 9 | 0 | 3 | 4 | 10 | 6 | 0 | 0 |
| Long Lost Lake township..... | 43 | 60.5 | 4 | 4 | 0 | 0 | 3 | 3 | 1 | 6 | 6 |
| Minerva township..... | 261 | 44.2 | 20 | 55 | 5 | 5 | 22 | 26 | 48 | 23 | 12 |
| Moose Creek township..... | 230 | 47.3 | 15 | 35 | 9 | 4 | 23 | 23 | 37 | 25 | 21 |
| Nora township..... | 442 | 46.5 | 29 | 76 | 5 | 10 | 53 | 42 | 78 | 44 | 25 |
| North Clearwater UT..... | 87 | 37.5 | 5 | 20 | 6 | 3 | 7 | 9 | 20 | 6 | 2 |
| Pine Lake township..... | 414 | 42.0 | 36 | 73 | 17 | 17 | 35 | 41 | 45 | 37 | 33 |
| Popple township..... | 526 | 42.0 | 29 | 102 | 15 | 14 | 50 | 74 | 79 | 41 | 44 |
| Rice township..... | 158 | 50.3 | 10 | 30 | 0 | 7 | 18 | 7 | 22 | 15 | 14 |
| Shevlin city..... | 176 | 39.0 | 9 | 39 | 6 | 8 | 22 | 24 | 30 | 9 | 12 |
| Shevlin township..... | 452 | 37.8 | 29 | 83 | 22 | 24 | 49 | 62 | 73 | 29 | 29 |
| Sinclair township..... | 164 | 51.3 | 9 | 20 | 4 | 6 | 14 | 13 | 27 | 19 | 11 |
| South Clearwater UT..... | 10 | 29.0 | 2 | 1 | 0 | 1 | 2 | 0 | 2 | 0 | 1 |
| Winsor township..... | 90 | 52.0 | 4 | 9 | 1 | 4 | 4 | 12 | 18 | 7 | 5 |
| Cook County..... | 5,176 | 49.8 | 218 | 653 | 113 | 166 | 489 | 580 | 884 | 525 | 497 |
| East Cook UT..... | 775 | 53.1 | 27 | 85 | 18 | 18 | 55 | 95 | 118 | 113 | 82 |
| Grand Marais city..... | 1,351 | 48.4 | 66 | 179 | 24 | 42 | 159 | 154 | 209 | 102 | 105 |
| Grand Portage UT..... | 565 | 39.2 | 39 | 92 | 21 | 39 | 72 | 69 | 88 | 45 | 43 |
| Lutsen township..... | 415 | 49.9 | 8 | 45 | 13 | 18 | 38 | 43 | 76 | 40 | 38 |
| Lutsen CDP..... | 190 | 46.8 | 5 | 17 | 10 | 15 | 20 | 18 | 37 | 22 | 15 |
| Schroeder township..... | 205 | 51.5 | 2 | 27 | 7 | 5 | 19 | 19 | 48 | 13 | 17 |
| Tofte township..... | 249 | 53.5 | 8 | 14 | 6 | 8 | 26 | 27 | 40 | 34 | 27 |
| West Cook UT..... | 1,616 | 51.4 | 68 | 211 | 24 | 36 | 120 | 173 | 305 | 178 | 185 |

Table 1.
Age and Sex: 2010—Con.

[For information on confidentiality protection, nonsampling error, and definitions, see Selected Appendixes at <www.census.gov/prod/cen2010/cph-1-a.pdf>]

| Age—Con | | | | Age and sex | | | | | | Percent of total population | | State County County Subdivision Place |
|-------------------|-------------------|----------------------|----------|--------------------------------|-------------------|--------|-------------------|--------|-------------------|-----------------------------|-------------------------|--|
| 65 to 74 years | 75 to 84 years | 85 years and over | All ages | | 18 years and over | | 65 years and over | | Under 18 years | 65 years and over | | |
| | | | Female | Males per 100 females | Total | Female | Total | Female | | | | |
| 26 | 7 | 1 | 141 | 118.4 | 227 | 104 | 34 | 13 | 26.3 | 11.0 | Clay County—Con. | |
| 37 | 15 | 6 | 204 | 103.4 | 304 | 147 | 58 | 24 | 26.7 | 14.0 | Elkton township | |
| 11 | 6 | 2 | 85 | 108.2 | 138 | 67 | 19 | 10 | 22.0 | 10.7 | Felton city | |
| 6 | 12 | 5 | 39 | 120.5 | 68 | 32 | 23 | 13 | 20.9 | 26.7 | Felton township | |
| 7 | 1 | 1 | 40 | 92.5 | 58 | 31 | 9 | 4 | 24.7 | 11.7 | Flowing township | |
| 2 | 5 | 1 | 59 | 118.6 | 88 | 39 | 8 | 3 | 31.8 | 6.2 | Georgetown city | |
| 10 | 8 | 1 | 76 | 105.3 | 123 | 61 | 19 | 10 | 21.2 | 12.2 | Georgetown township | |
| 55 | 35 | 6 | 684 | 103.8 | 900 | 448 | 96 | 49 | 35.4 | 6.9 | Glyndon city | |
| 22 | 15 | 2 | 133 | 109.0 | 223 | 105 | 39 | 19 | 19.8 | 14.0 | Glyndon township | |
| 13 | 8 | 0 | 70 | 150.0 | 132 | 56 | 21 | 9 | 24.6 | 12.0 | Goose Prairie township | |
| 23 | 4 | 0 | 81 | 90.1 | 123 | 63 | 27 | 11 | 20.1 | 17.5 | Hagen township | |
| 129 | 112 | 82 | 1,064 | 94.3 | 1,464 | 760 | 323 | 186 | 29.2 | 15.6 | Hawley city | |
| 34 | 14 | 2 | 217 | 118.4 | 338 | 158 | 50 | 23 | 28.7 | 10.5 | Hawley township | |
| 26 | 11 | 3 | 134 | 114.9 | 221 | 103 | 40 | 18 | 23.3 | 13.9 | Highland Grove township | |
| 25 | 16 | 3 | 89 | 125.8 | 157 | 72 | 44 | 21 | 21.9 | 21.9 | Hitterdal city | |
| 17 | 5 | 0 | 63 | 122.2 | 115 | 52 | 22 | 11 | 17.9 | 15.7 | Holy Cross township | |
| 19 | 14 | 2 | 127 | 116.5 | 195 | 89 | 35 | 16 | 29.1 | 12.7 | Humboldt township | |
| 4 | 7 | 3 | 76 | 103.9 | 106 | 52 | 14 | 9 | 31.6 | 9.0 | Keene township | |
| 34 | 10 | 3 | 138 | 112.3 | 223 | 103 | 47 | 22 | 23.9 | 16.0 | Kragnes township | |
| 23 | 15 | 3 | 141 | 107.8 | 236 | 116 | 41 | 22 | 19.5 | 14.0 | Kurtz township | |
| 17 | 16 | 1 | 146 | 104.8 | 229 | 108 | 34 | 17 | 23.4 | 11.4 | Moland township | |
| 1,952 | 1,591 | 840 | 19,626 | 94.0 | 30,101 | 15,752 | 4,383 | 2,623 | 20.9 | 11.5 | Moorhead city | |
| 21 | 7 | 8 | 78 | 116.7 | 139 | 70 | 36 | 20 | 17.8 | 21.3 | Moorhead township | |
| 11 | 4 | 2 | 75 | 108.0 | 118 | 56 | 17 | 10 | 24.4 | 10.9 | Morken township | |
| 126 | 54 | 6 | 862 | 108.5 | 1,333 | 644 | 186 | 87 | 25.8 | 10.4 | Oakport township | |
| 102 | 35 | 6 | 669 | 107.3 | 1,029 | 500 | 143 | 67 | 25.8 | 10.3 | Oakport CDP | |
| 47 | 15 | 2 | 224 | 116.5 | 373 | 173 | 64 | 29 | 23.1 | 13.2 | Parke township | |
| 31 | 7 | 3 | 209 | 113.4 | 330 | 155 | 41 | 15 | 26.0 | 9.2 | Riverton township | |
| 11 | 9 | 3 | 251 | 108.0 | 352 | 166 | 23 | 11 | 32.6 | 4.4 | Sabin city | |
| 23 | 5 | 3 | 72 | 120.8 | 120 | 56 | 31 | 17 | 24.5 | 19.5 | Skree township | |
| 20 | 9 | 1 | 171 | 115.2 | 245 | 113 | 30 | 13 | 33.4 | 8.2 | Spring Prairie township | |
| 18 | 5 | 3 | 131 | 97.7 | 192 | 96 | 26 | 12 | 25.9 | 10.0 | Tansem township | |
| 49 | 48 | 56 | 277 | 97.5 | 431 | 222 | 153 | 93 | 21.2 | 28.0 | Ulen city | |
| 12 | 8 | 4 | 86 | 102.3 | 124 | 60 | 24 | 10 | 28.7 | 13.8 | Ulen township | |
| 11 | 3 | 0 | 55 | 87.3 | 69 | 34 | 14 | 5 | 33.0 | 13.6 | Viding township | |
| 877 | 506 | 238 | 4,321 | 101.2 | 6,525 | 3,269 | 1,621 | 879 | 25.0 | 18.6 | Clearwater County | |
| 116 | 117 | 98 | 761 | 82.9 | 1,042 | 581 | 331 | 209 | 25.1 | 23.8 | Bagley city | |
| 22 | 7 | 1 | 53 | 109.4 | 94 | 45 | 30 | 15 | 15.3 | 27.0 | Bear Creek township | |
| 54 | 69 | 50 | 294 | 76.2 | 412 | 249 | 173 | 122 | 20.5 | 33.4 | Clearbrook city | |
| 14 | 5 | 2 | 60 | 88.3 | 83 | 42 | 21 | 12 | 26.5 | 18.6 | Clover township | |
| 81 | 32 | 11 | 417 | 109.1 | 648 | 314 | 124 | 64 | 25.7 | 14.2 | Copley township | |
| 38 | 15 | 6 | 188 | 112.8 | 298 | 141 | 59 | 28 | 25.5 | 14.8 | Dudley township | |
| 30 | 14 | 7 | 171 | 98.2 | 246 | 121 | 51 | 28 | 27.4 | 15.0 | Eddy township | |
| 33 | 5 | 3 | 148 | 91.9 | 203 | 104 | 41 | 22 | 28.5 | 14.4 | Falk township | |
| 11 | 0 | 0 | 39 | 64.1 | 41 | 24 | 11 | 5 | 35.9 | 17.2 | Ebro CDP | |
| 29 | 20 | 7 | 136 | 107.4 | 213 | 108 | 56 | 31 | 24.5 | 19.9 | Gonvick city | |
| 6 | 8 | 1 | 42 | 97.6 | 66 | 31 | 15 | 7 | 20.5 | 18.1 | Greenwood township | |
| 2 | 0 | 0 | 2 | 150.0 | 5 | 2 | 2 | 1 | 0.0 | 40.0 | Hangaard township | |
| 45 | 21 | 4 | 170 | 117.1 | 274 | 128 | 70 | 36 | 25.7 | 19.0 | Holst township | |
| 22 | 6 | 3 | 58 | 127.6 | 108 | 49 | 31 | 12 | 18.2 | 23.5 | Itasca township | |
| 22 | 12 | 0 | 179 | 98.9 | 239 | 116 | 34 | 15 | 32.9 | 9.6 | La Prairie township | |
| 0 | 0 | 0 | 0 | (X) | 0 | 0 | 0 | 0 | (X) | (X) | Elbow Lake CDP (part) | |
| 9 | 8 | 0 | 123 | 91.1 | 145 | 74 | 17 | 8 | 38.3 | 7.2 | Rice Lake CDP | |
| 0 | 2 | 0 | 6 | 83.3 | 10 | 5 | 2 | 2 | 9.1 | 18.2 | Roy Lake CDP (part) | |
| 3 | 1 | 0 | 12 | 108.3 | 18 | 9 | 4 | 2 | 28.0 | 16.0 | South End CDP | |
| 37 | 16 | 4 | 161 | 114.3 | 258 | 123 | 57 | 30 | 25.2 | 16.5 | Leon township | |
| 4 | 3 | 1 | 21 | 95.2 | 31 | 15 | 8 | 4 | 24.4 | 19.5 | Leonard city | |
| 12 | 3 | 1 | 21 | 104.8 | 35 | 18 | 16 | 7 | 18.6 | 37.2 | Long Lost Lake township | |
| 25 | 16 | 4 | 121 | 115.7 | 186 | 88 | 45 | 21 | 28.7 | 17.2 | Minerva township | |
| 24 | 9 | 5 | 109 | 111.0 | 180 | 87 | 38 | 18 | 21.7 | 16.5 | Moose Creek township | |
| 48 | 29 | 3 | 205 | 115.6 | 337 | 160 | 80 | 39 | 23.8 | 18.1 | Nora township | |
| 6 | 2 | 1 | 37 | 135.1 | 62 | 29 | 9 | 4 | 28.7 | 10.3 | North Clearwater UT | |
| 52 | 22 | 6 | 207 | 100.0 | 305 | 147 | 80 | 39 | 26.3 | 19.3 | Pine Lake township | |
| 44 | 26 | 8 | 254 | 107.1 | 395 | 194 | 78 | 38 | 24.9 | 14.8 | Popple township | |
| 21 | 9 | 5 | 82 | 92.7 | 118 | 57 | 35 | 16 | 25.3 | 22.2 | Rice township | |
| 12 | 3 | 2 | 83 | 112.0 | 128 | 62 | 17 | 9 | 27.3 | 9.7 | Shevlin city | |
| 32 | 18 | 2 | 219 | 106.4 | 340 | 153 | 52 | 24 | 24.8 | 11.5 | Shevlin township | |
| 26 | 12 | 3 | 75 | 118.7 | 135 | 67 | 41 | 18 | 17.7 | 25.0 | Sinclair township | |
| 1 | 0 | 0 | 7 | 42.9 | 7 | 4 | 1 | 0 | 30.0 | 10.0 | South Clearwater UT | |
| 19 | 7 | 0 | 40 | 125.0 | 77 | 34 | 26 | 10 | 14.4 | 28.9 | Winsor township | |
| 618 | 291 | 142 | 2,592 | 99.7 | 4,305 | 2,174 | 1,051 | 540 | 16.8 | 20.3 | Cook County | |
| 120 | 38 | 6 | 376 | 106.1 | 663 | 325 | 164 | 72 | 14.5 | 21.2 | East Cook UT | |
| 118 | 106 | 87 | 731 | 84.8 | 1,106 | 609 | 311 | 188 | 18.1 | 23.0 | Grand Marais city | |
| 38 | 16 | 3 | 286 | 97.6 | 434 | 224 | 57 | 24 | 23.2 | 10.1 | Grand Portage UT | |
| 71 | 23 | 2 | 200 | 107.5 | 362 | 172 | 96 | 46 | 12.8 | 23.1 | Lutsen township | |
| 22 | 7 | 2 | 90 | 111.1 | 168 | 77 | 31 | 13 | 11.6 | 16.3 | Lutsen CDP | |
| 33 | 9 | 6 | 101 | 103.0 | 176 | 83 | 48 | 23 | 14.1 | 23.4 | Schroeder township | |
| 38 | 17 | 4 | 125 | 99.2 | 227 | 114 | 59 | 28 | 8.8 | 23.7 | Tofte township | |
| 200 | 82 | 34 | 773 | 109.1 | 1,337 | 647 | 316 | 159 | 17.3 | 19.6 | West Cook UT | |

Table 1.
Age and Sex: 2010—Con.

[For information on confidentiality protection, nonsampling error, and definitions, see Selected Appendixes at <www.census.gov/prod/cen2010/cph-1-a.pdf>]

| State County County Subdivision Place | Total population | Median age | Age | | | | | | | | |
|--|---------------------|---------------|------------------|------------------|-------------------|-------------------|-------------------|-------------------|-------------------|-------------------|-------------------|
| | | | Under 5 years | 5 to 17 years | 18 to 20 years | 21 to 24 years | 25 to 34 years | 35 to 44 years | 45 to 54 years | 55 to 59 years | 60 to 64 years |
| Cottonwood County..... | 11,687 | 44.2 | 703 | 2,088 | 361 | 419 | 1,130 | 1,268 | 1,672 | 833 | 731 |
| Amboy township..... | 164 | 52.0 | 8 | 25 | 5 | 4 | 10 | 14 | 30 | 17 | 15 |
| Amo township..... | 132 | 48.0 | 6 | 29 | 2 | 3 | 10 | 11 | 25 | 11 | 10 |
| Ann township..... | 179 | 52.8 | 7 | 26 | 5 | 5 | 10 | 23 | 23 | 19 | 18 |
| Bingham Lake city..... | 126 | 46.0 | 13 | 18 | 0 | 2 | 14 | 12 | 22 | 11 | 10 |
| Carson township..... | 280 | 39.8 | 15 | 61 | 8 | 5 | 35 | 35 | 32 | 23 | 23 |
| Comfrey city (part)..... | 16 | 71.0 | 1 | 0 | 0 | 1 | 1 | 1 | 0 | 1 | 2 |
| Dale township..... | 151 | 50.1 | 9 | 21 | 2 | 2 | 11 | 22 | 24 | 12 | 13 |
| Delton township..... | 123 | 40.9 | 6 | 29 | 4 | 3 | 12 | 13 | 31 | 12 | 4 |
| Germantown township..... | 207 | 40.9 | 12 | 52 | 6 | 5 | 11 | 31 | 27 | 16 | 13 |
| Great Bend township..... | 287 | 49.3 | 18 | 50 | 5 | 7 | 26 | 20 | 46 | 31 | 31 |
| Highwater township..... | 166 | 47.5 | 6 | 28 | 4 | 6 | 17 | 15 | 25 | 11 | 14 |
| Jeffers city..... | 369 | 46.4 | 23 | 68 | 8 | 9 | 28 | 39 | 60 | 24 | 20 |
| Lakeside township..... | 237 | 48.9 | 9 | 43 | 7 | 7 | 10 | 20 | 61 | 26 | 20 |
| Midway township..... | 219 | 50.9 | 9 | 42 | 5 | 6 | 12 | 18 | 34 | 19 | 18 |
| Mountain Lake city..... | 2,104 | 39.3 | 149 | 432 | 69 | 97 | 230 | 204 | 272 | 123 | 93 |
| Mountain Lake township..... | 384 | 26.7 | 16 | 91 | 42 | 31 | 34 | 23 | 82 | 19 | 7 |
| Rose Hill township..... | 166 | 47.0 | 6 | 39 | 3 | 7 | 11 | 15 | 25 | 14 | 13 |
| Selma township..... | 193 | 47.5 | 10 | 37 | 3 | 6 | 15 | 19 | 30 | 20 | 13 |
| Southbrook township..... | 79 | 51.9 | 5 | 8 | 3 | 2 | 9 | 7 | 9 | 11 | 8 |
| Springfield township..... | 120 | 49.0 | 7 | 15 | 3 | 5 | 10 | 15 | 24 | 7 | 7 |
| Storden city..... | 219 | 44.8 | 16 | 34 | 6 | 7 | 21 | 27 | 24 | 21 | 19 |
| Storden township..... | 165 | 46.6 | 6 | 27 | 2 | 7 | 22 | 12 | 29 | 19 | 15 |
| Westbrook city..... | 739 | 54.0 | 33 | 105 | 18 | 18 | 59 | 71 | 77 | 56 | 52 |
| Westbrook township..... | 216 | 50.8 | 7 | 36 | 5 | 2 | 16 | 25 | 31 | 19 | 20 |
| Windom city..... | 4,646 | 42.6 | 306 | 772 | 146 | 172 | 496 | 576 | 629 | 291 | 273 |
| Crow Wing County..... | 62,500 | 42.4 | 4,025 | 10,347 | 2,211 | 2,500 | 7,151 | 6,972 | 9,177 | 4,497 | 4,056 |
| Baxter city..... | 7,610 | 38.7 | 508 | 1,544 | 258 | 337 | 820 | 994 | 1,067 | 509 | 372 |
| Bay Lake township..... | 929 | 59.7 | 10 | 95 | 20 | 18 | 39 | 65 | 134 | 88 | 96 |
| Brainerd city..... | 13,590 | 32.2 | 1,179 | 2,144 | 756 | 950 | 2,293 | 1,441 | 1,513 | 689 | 577 |
| Breezy Point city..... | 2,346 | 38.4 | 178 | 477 | 53 | 44 | 297 | 369 | 319 | 141 | 152 |
| Center township..... | 910 | 46.2 | 52 | 153 | 19 | 18 | 87 | 114 | 152 | 79 | 55 |
| Crosby city..... | 2,386 | 43.2 | 173 | 383 | 77 | 105 | 288 | 203 | 296 | 164 | 120 |
| Crosslake city..... | 2,141 | 56.1 | 80 | 264 | 40 | 30 | 146 | 192 | 282 | 170 | 210 |
| Crow Wing township..... | 1,966 | 35.9 | 165 | 390 | 70 | 67 | 267 | 266 | 338 | 120 | 92 |
| Cuyuna city..... | 332 | 39.5 | 19 | 81 | 6 | 8 | 38 | 39 | 46 | 24 | 23 |
| Daggett Brook township..... | 554 | 41.2 | 37 | 81 | 23 | 20 | 66 | 78 | 99 | 41 | 29 |
| Deerwood city..... | 532 | 39.7 | 39 | 110 | 16 | 20 | 60 | 46 | 70 | 51 | 20 |
| Deerwood township..... | 1,306 | 52.3 | 56 | 187 | 39 | 25 | 77 | 99 | 241 | 121 | 124 |
| Emily city..... | 813 | 52.8 | 32 | 117 | 20 | 20 | 46 | 79 | 122 | 56 | 76 |
| Fairfield township..... | 345 | 53.9 | 17 | 38 | 5 | 15 | 26 | 35 | 48 | 29 | 33 |
| Fifty Lakes city..... | 387 | 56.4 | 15 | 53 | 4 | 3 | 30 | 21 | 62 | 32 | 32 |
| First Assessment UT..... | 5,424 | 42.2 | 323 | 999 | 186 | 172 | 555 | 683 | 942 | 454 | 348 |
| Fort Ripley city..... | 69 | 50.5 | 7 | 5 | 0 | 0 | 9 | 9 | 11 | 8 | 8 |
| Fort Ripley township..... | 883 | 41.1 | 59 | 159 | 26 | 24 | 103 | 128 | 148 | 59 | 45 |
| Gail Lake township..... | 97 | 48.5 | 4 | 10 | 1 | 5 | 11 | 8 | 18 | 9 | 10 |
| Garrison city..... | 210 | 49.8 | 11 | 14 | 4 | 11 | 24 | 17 | 39 | 10 | 21 |
| Garrison township..... | 754 | 56.3 | 25 | 87 | 10 | 12 | 56 | 70 | 99 | 66 | 96 |
| Ideal township..... | 1,069 | 54.4 | 38 | 136 | 26 | 24 | 68 | 89 | 166 | 101 | 124 |
| Irondale township..... | 1,134 | 46.6 | 61 | 184 | 34 | 29 | 107 | 125 | 191 | 109 | 95 |
| Ironton city..... | 572 | 36.7 | 45 | 114 | 9 | 30 | 74 | 56 | 76 | 43 | 26 |
| Jenkins city..... | 430 | 31.8 | 39 | 87 | 15 | 17 | 74 | 56 | 68 | 18 | 14 |
| Jenkins township..... | 359 | 59.9 | 7 | 33 | 6 | 4 | 20 | 29 | 54 | 27 | 38 |
| Lake Edward township..... | 2,085 | 48.9 | 93 | 293 | 60 | 60 | 207 | 225 | 335 | 177 | 193 |
| Merrifield CDP..... | 140 | 55.3 | 3 | 7 | 3 | 4 | 13 | 14 | 24 | 15 | 18 |
| Little Pine township..... | 86 | 55.4 | 6 | 13 | 2 | 1 | 2 | 5 | 12 | 18 | 8 |
| Long Lake township..... | 1,036 | 46.2 | 52 | 160 | 33 | 39 | 106 | 112 | 207 | 86 | 71 |
| Manhattan Beach city..... | 57 | 53.2 | 3 | 7 | 0 | 2 | 8 | 4 | 8 | 5 | 5 |
| Maple Grove township..... | 774 | 45.2 | 33 | 136 | 34 | 21 | 65 | 94 | 171 | 59 | 43 |
| Mission township..... | 817 | 51.0 | 30 | 116 | 16 | 26 | 55 | 79 | 143 | 66 | 62 |
| Nisswa city..... | 1,971 | 50.6 | 100 | 258 | 58 | 52 | 152 | 187 | 321 | 178 | 185 |
| Nokay Lake township..... | 830 | 45.3 | 38 | 141 | 30 | 26 | 79 | 96 | 161 | 86 | 54 |
| Oak Lawn township..... | 1,792 | 42.0 | 110 | 321 | 65 | 71 | 203 | 216 | 301 | 157 | 125 |
| Pelican township..... | 446 | 55.0 | 17 | 71 | 9 | 7 | 21 | 50 | 48 | 45 | 51 |
| Pequot Lakes city..... | 2,162 | 40.6 | 158 | 371 | 84 | 94 | 246 | 232 | 329 | 128 | 121 |
| Perry Lake township..... | 302 | 47.0 | 19 | 44 | 14 | 11 | 18 | 35 | 56 | 33 | 24 |
| Platte Lake township..... | 414 | 36.3 | 38 | 81 | 10 | 10 | 61 | 46 | 58 | 32 | 26 |
| Rabbit Lake township..... | 319 | 49.2 | 13 | 41 | 9 | 10 | 18 | 42 | 77 | 28 | 35 |
| Riverton city..... | 117 | 42.2 | 10 | 19 | 5 | 5 | 12 | 14 | 14 | 10 | 12 |
| Roosevelt township..... | 601 | 50.8 | 30 | 87 | 13 | 15 | 61 | 47 | 88 | 58 | 44 |
| Ross Lake township..... | 165 | 58.6 | 8 | 8 | 4 | 2 | 17 | 14 | 22 | 11 | 28 |
| St. Mathias township..... | 622 | 38.4 | 56 | 112 | 22 | 15 | 82 | 84 | 93 | 38 | 43 |
| Second Assessment UT..... | 117 | 39.9 | 5 | 23 | 5 | 6 | 12 | 14 | 23 | 8 | 8 |
| Timothy township..... | 162 | 48.7 | 7 | 29 | 6 | 2 | 11 | 20 | 22 | 10 | 17 |
| Trommald city..... | 98 | 45.0 | 3 | 16 | 1 | 6 | 11 | 12 | 19 | 15 | 6 |
| Wolford township..... | 379 | 50.6 | 17 | 55 | 8 | 11 | 23 | 33 | 68 | 31 | 59 |
| Dakota County..... | 398,552 | 36.8 | 27,871 | 77,189 | 12,710 | 17,981 | 54,279 | 56,912 | 66,334 | 25,660 | 19,800 |
| Apple Valley city..... | 49,084 | 37.9 | 3,183 | 9,298 | 1,515 | 2,105 | 6,579 | 6,911 | 8,331 | 3,567 | 2,876 |
| Burnsville city..... | 60,306 | 35.9 | 4,471 | 10,053 | 2,027 | 3,413 | 9,450 | 7,831 | 9,000 | 3,840 | 3,185 |
| Castle Rock township..... | 1,342 | 45.3 | 62 | 220 | 64 | 49 | 126 | 143 | 286 | 124 | 88 |

Table 1.

Age and Sex: 2010—Con.

[For information on confidentiality protection, nonsampling error, and definitions, see Selected Appendixes at <www.census.gov/prod/cen2010/cph-1-a.pdf>]

| Age—Con | | | Age and sex | | | | | | Percent of total population | | State County County Subdivision Place |
|-------------------|-------------------|----------------------|-------------|--------------------------------|-------------------|---------|-------------------|--------|-----------------------------|----------------------|--|
| 65 to 74 years | 75 to 84 years | 85 years and over | All ages | | 18 years and over | | 65 years and over | | Under 18 years | 65 years and over | |
| | | | Female | Males per 100 females | Total | Female | Total | Female | | | |
| 1,089 | 891 | 502 | 5,924 | 97.3 | 8,896 | 4,578 | 2,482 | 1,416 | 23.9 | 21.2 | Cottonwood County |
| 18 | 14 | 4 | 83 | 97.6 | 131 | 62 | 36 | 20 | 20.1 | 22.0 | Amboy township |
| 20 | 3 | 2 | 67 | 97.0 | 97 | 49 | 25 | 15 | 26.5 | 18.9 | Arno township |
| 19 | 19 | 5 | 79 | 126.6 | 146 | 70 | 43 | 21 | 18.4 | 24.0 | Ann township |
| 15 | 8 | 1 | 59 | 113.6 | 95 | 48 | 24 | 13 | 24.6 | 19.0 | Bingham Lake city |
| 26 | 14 | 3 | 126 | 122.2 | 204 | 94 | 43 | 22 | 27.1 | 15.4 | Carson township |
| 3 | 6 | 0 | 9 | 77.8 | 15 | 8 | 9 | 5 | 6.3 | 56.3 | Comfrey city (part) |
| 18 | 12 | 5 | 77 | 96.1 | 121 | 59 | 35 | 18 | 19.9 | 23.2 | Dale township |
| 6 | 3 | 0 | 61 | 101.6 | 88 | 44 | 9 | 3 | 28.5 | 7.3 | Delton township |
| 13 | 17 | 4 | 99 | 109.1 | 143 | 72 | 34 | 15 | 30.9 | 16.4 | Germantown township |
| 28 | 17 | 8 | 137 | 109.5 | 219 | 100 | 53 | 25 | 23.7 | 18.5 | Great Bend township |
| 28 | 6 | 6 | 73 | 127.4 | 132 | 61 | 40 | 17 | 20.5 | 24.1 | Highwater township |
| 34 | 38 | 18 | 190 | 94.2 | 278 | 146 | 90 | 52 | 24.7 | 24.4 | Jeffers city |
| 23 | 8 | 3 | 108 | 119.4 | 185 | 89 | 34 | 16 | 21.9 | 14.3 | Lakeside township |
| 19 | 30 | 7 | 107 | 104.7 | 168 | 79 | 56 | 27 | 23.3 | 25.6 | Midway township |
| 132 | 168 | 135 | 1,080 | 94.8 | 1,523 | 799 | 435 | 264 | 27.6 | 20.7 | Mountain Lake city |
| 25 | 10 | 4 | 192 | 100.0 | 277 | 140 | 39 | 22 | 27.9 | 10.2 | Mountain Lake township |
| 23 | 8 | 2 | 79 | 110.1 | 121 | 59 | 33 | 14 | 27.1 | 19.9 | Rose Hill township |
| 24 | 13 | 3 | 95 | 103.2 | 146 | 69 | 40 | 19 | 24.4 | 20.7 | Selma township |
| 11 | 5 | 1 | 34 | 132.4 | 66 | 30 | 17 | 7 | 16.5 | 21.5 | Southbrook township |
| 13 | 11 | 3 | 57 | 110.5 | 98 | 47 | 27 | 13 | 18.3 | 22.5 | Springfield township |
| 23 | 16 | 5 | 105 | 108.6 | 169 | 83 | 44 | 23 | 22.8 | 20.1 | Storden city |
| 17 | 7 | 2 | 86 | 91.9 | 132 | 67 | 26 | 15 | 20.0 | 15.8 | Storden township |
| 85 | 88 | 77 | 412 | 79.4 | 601 | 342 | 250 | 160 | 18.7 | 33.8 | Westbrook city |
| 30 | 18 | 7 | 102 | 111.8 | 173 | 82 | 55 | 26 | 19.9 | 25.5 | Westbrook township |
| 436 | 352 | 197 | 2,407 | 93.0 | 3,568 | 1,879 | 985 | 584 | 23.2 | 21.2 | Windom city |
| 6,376 | 3,673 | 1,515 | 31,367 | 99.3 | 48,128 | 24,334 | 11,564 | 6,211 | 23.0 | 18.5 | Crow Wing County |
| 583 | 417 | 201 | 3,934 | 93.4 | 5,558 | 2,915 | 1,201 | 695 | 27.0 | 15.8 | Baxter city |
| 232 | 106 | 26 | 446 | 108.3 | 824 | 393 | 364 | 175 | 11.3 | 39.2 | Bay Lake township |
| 774 | 722 | 552 | 7,126 | 90.7 | 10,267 | 5,472 | 2,048 | 1,315 | 24.5 | 15.1 | Brainerd city |
| 219 | 73 | 24 | 1,157 | 102.8 | 1,691 | 845 | 316 | 151 | 27.9 | 13.5 | Breezy Point city |
| 122 | 50 | 9 | 429 | 112.1 | 705 | 338 | 181 | 85 | 22.5 | 19.9 | Center township |
| 197 | 212 | 168 | 1,272 | 87.6 | 1,830 | 1,004 | 577 | 364 | 23.3 | 24.2 | Crosby city |
| 386 | 276 | 65 | 1,072 | 99.7 | 1,797 | 898 | 727 | 368 | 16.1 | 34.0 | Crosslake city |
| 128 | 55 | 8 | 955 | 105.9 | 1,411 | 695 | 191 | 91 | 28.2 | 9.7 | Crow Wing township |
| 34 | 10 | 4 | 151 | 119.9 | 232 | 110 | 48 | 23 | 30.1 | 14.5 | Cuyuna city |
| 53 | 19 | 8 | 258 | 114.7 | 436 | 201 | 80 | 39 | 21.3 | 14.4 | Daggett Brook township |
| 47 | 41 | 12 | 274 | 94.2 | 383 | 201 | 100 | 60 | 28.0 | 18.8 | Deerwood city |
| 218 | 95 | 24 | 625 | 109.0 | 1,063 | 515 | 337 | 170 | 18.6 | 25.8 | Deerwood township |
| 150 | 72 | 23 | 403 | 101.7 | 664 | 331 | 245 | 128 | 18.3 | 30.1 | Emily city |
| 53 | 41 | 5 | 148 | 133.1 | 290 | 129 | 99 | 47 | 15.9 | 28.7 | Fairfield township |
| 94 | 34 | 7 | 189 | 104.8 | 319 | 152 | 135 | 67 | 17.6 | 34.9 | Fifty Lakes city |
| 505 | 199 | 58 | 2,656 | 104.2 | 4,102 | 2,005 | 762 | 375 | 24.4 | 14.0 | First Assessment UT |
| 9 | 2 | 1 | 32 | 115.6 | 57 | 27 | 12 | 5 | 17.4 | 17.4 | Fort Ripley city |
| 84 | 45 | 3 | 420 | 110.2 | 665 | 303 | 132 | 58 | 24.7 | 14.9 | Fort Ripley township |
| 9 | 11 | 1 | 47 | 106.4 | 83 | 37 | 21 | 9 | 14.4 | 21.6 | Gail Lake township |
| 38 | 18 | 3 | 108 | 94.4 | 185 | 94 | 59 | 27 | 11.9 | 28.1 | Garrison city |
| 159 | 64 | 10 | 368 | 104.9 | 642 | 310 | 233 | 115 | 14.9 | 30.9 | Garrison township |
| 177 | 98 | 22 | 530 | 101.7 | 895 | 444 | 297 | 139 | 16.3 | 27.8 | Ideal township |
| 115 | 64 | 20 | 557 | 103.6 | 889 | 433 | 199 | 99 | 21.6 | 17.5 | Irondale township |
| 42 | 40 | 17 | 299 | 91.3 | 413 | 222 | 99 | 61 | 27.8 | 17.3 | Ironton city |
| 25 | 15 | 2 | 199 | 116.1 | 304 | 139 | 42 | 22 | 29.3 | 9.8 | Jenkins city |
| 87 | 45 | 9 | 178 | 101.7 | 319 | 162 | 141 | 66 | 11.1 | 39.3 | Jenkins township |
| 288 | 125 | 29 | 983 | 112.1 | 1,699 | 812 | 442 | 208 | 18.5 | 21.2 | Lake Edward township |
| 20 | 16 | 3 | 69 | 102.9 | 130 | 65 | 39 | 20 | 7.1 | 27.9 | Merrifield CDP |
| 11 | 3 | 5 | 41 | 109.8 | 67 | 31 | 19 | 11 | 22.1 | 22.1 | Little Pine township |
| 97 | 60 | 13 | 497 | 108.5 | 824 | 398 | 170 | 82 | 20.5 | 16.4 | Long Lake township |
| 6 | 5 | 4 | 28 | 103.6 | 47 | 23 | 15 | 8 | 17.5 | 26.3 | Manhattan Beach city |
| 84 | 30 | 4 | 375 | 106.4 | 605 | 297 | 118 | 61 | 21.8 | 15.2 | Maple Grove township |
| 152 | 59 | 13 | 418 | 95.5 | 671 | 337 | 224 | 111 | 17.9 | 27.4 | Mission township |
| 293 | 151 | 36 | 993 | 98.5 | 1,613 | 804 | 480 | 248 | 18.2 | 24.4 | Nisswa city |
| 70 | 40 | 9 | 400 | 107.5 | 651 | 313 | 119 | 61 | 21.6 | 14.3 | Nokay Lake township |
| 143 | 56 | 24 | 887 | 102.0 | 1,361 | 674 | 223 | 117 | 24.1 | 12.4 | Oak Lawn township |
| 90 | 24 | 13 | 215 | 107.4 | 358 | 172 | 127 | 56 | 19.7 | 28.5 | Pelican township |
| 226 | 134 | 39 | 1,130 | 91.3 | 1,633 | 882 | 399 | 234 | 24.5 | 18.5 | Pequot Lakes city |
| 29 | 16 | 3 | 144 | 109.7 | 239 | 115 | 48 | 20 | 20.9 | 15.9 | Perry Lake township |
| 33 | 15 | 4 | 198 | 109.1 | 295 | 142 | 52 | 24 | 28.7 | 12.6 | Platte Lake township |
| 35 | 10 | 1 | 158 | 101.9 | 265 | 125 | 46 | 21 | 16.9 | 14.4 | Rabbit Lake township |
| 12 | 3 | 1 | 58 | 101.7 | 88 | 46 | 16 | 7 | 24.8 | 13.7 | Riverton city |
| 101 | 43 | 14 | 284 | 111.6 | 484 | 231 | 158 | 72 | 19.5 | 26.3 | Roosevelt township |
| 34 | 13 | 4 | 75 | 120.0 | 149 | 68 | 51 | 22 | 9.7 | 30.9 | Ross Lake township |
| 45 | 20 | 12 | 297 | 109.4 | 454 | 218 | 77 | 33 | 27.0 | 12.4 | St. Mathias township |
| 6 | 5 | 2 | 58 | 101.7 | 89 | 38 | 13 | 6 | 23.9 | 11.1 | Second Assessment UT |
| 26 | 11 | 1 | 68 | 138.2 | 126 | 54 | 38 | 16 | 22.2 | 23.5 | Timothy township |
| 4 | 4 | 1 | 42 | 133.3 | 79 | 33 | 9 | 5 | 19.4 | 9.2 | Trommald city |
| 51 | 22 | 1 | 185 | 104.9 | 307 | 146 | 74 | 34 | 19.0 | 19.5 | Wolford township |
| 22,433 | 12,315 | 5,068 | 202,891 | 96.4 | 293,492 | 151,592 | 39,816 | 22,596 | 26.4 | 10.0 | Dakota County |
| 2,963 | 1,284 | 472 | 25,288 | 94.1 | 36,603 | 19,116 | 4,719 | 2,608 | 25.4 | 9.6 | Apple Valley city |
| 4,021 | 2,071 | 944 | 30,935 | 94.9 | 45,782 | 23,955 | 7,036 | 4,028 | 24.1 | 11.7 | Burnsville city |
| 109 | 60 | 11 | 657 | 104.3 | 1,060 | 510 | 180 | 93 | 21.0 | 13.4 | Castle Rock township |

Table 1.
Age and Sex: 2010—Con.

[For information on confidentiality protection, nonsampling error, and definitions, see Selected Appendixes at <www.census.gov/prod/cen2010/cph-1-a.pdf>]

| State County County Subdivision Place | Total population | Median age | Age | | | | | | | | |
|--|---------------------|---------------|------------------|------------------|-------------------|-------------------|-------------------|-------------------|-------------------|-------------------|-------------------|
| | | | Under 5 years | 5 to 17 years | 18 to 20 years | 21 to 24 years | 25 to 34 years | 35 to 44 years | 45 to 54 years | 55 to 59 years | 60 to 64 years |
| Dakota County—Con. | | | | | | | | | | | |
| Coates city..... | 161 | 36.2 | 8 | 29 | 3 | 12 | 27 | 20 | 26 | 11 | 9 |
| Douglas township..... | 716 | 43.4 | 41 | 128 | 27 | 32 | 65 | 79 | 155 | 70 | 59 |
| Eagan city..... | 64,206 | 36.8 | 4,078 | 12,278 | 2,098 | 3,066 | 9,117 | 8,933 | 12,177 | 4,534 | 3,059 |
| Empire township..... | 2,444 | 34.0 | 191 | 558 | 84 | 104 | 325 | 455 | 387 | 120 | 87 |
| Eureka township..... | 1,426 | 46.2 | 67 | 227 | 65 | 57 | 115 | 149 | 336 | 138 | 106 |
| Farmington city..... | 21,086 | 31.6 | 2,157 | 4,856 | 610 | 742 | 3,527 | 4,005 | 2,692 | 706 | 601 |
| Greenvale township..... | 803 | 41.0 | 44 | 192 | 22 | 30 | 56 | 109 | 146 | 71 | 44 |
| Hampton city..... | 689 | 30.6 | 72 | 134 | 20 | 40 | 155 | 87 | 85 | 31 | 25 |
| Hampton township..... | 903 | 44.6 | 44 | 154 | 41 | 45 | 70 | 103 | 195 | 77 | 57 |
| Hastings city (part)..... | 22,172 | 37.5 | 1,500 | 3,974 | 736 | 1,044 | 3,151 | 2,923 | 3,350 | 1,329 | 1,156 |
| Inver Grove Heights city..... | 33,880 | 38.4 | 2,173 | 6,126 | 1,086 | 1,758 | 4,421 | 4,493 | 5,736 | 2,288 | 1,813 |
| Lakeville city..... | 55,954 | 34.8 | 4,154 | 13,646 | 1,790 | 1,946 | 6,557 | 9,511 | 10,028 | 2,958 | 2,137 |
| Lilydale city..... | 623 | 63.3 | 12 | 25 | 6 | 17 | 48 | 38 | 63 | 56 | 67 |
| Marshall township..... | 1,106 | 44.2 | 60 | 187 | 32 | 36 | 112 | 148 | 223 | 104 | 74 |
| Mendota city..... | 198 | 37.8 | 10 | 43 | 4 | 7 | 28 | 26 | 28 | 17 | 15 |
| Mendota Heights city..... | 11,071 | 47.5 | 506 | 1,991 | 288 | 422 | 793 | 1,089 | 2,005 | 1,149 | 866 |
| Miesville city..... | 125 | 48.8 | 9 | 16 | 4 | 4 | 15 | 10 | 19 | 11 | 6 |
| New Trier city..... | 112 | 35.4 | 9 | 20 | 4 | 3 | 18 | 19 | 10 | 10 | 9 |
| Nininger township..... | 950 | 45.1 | 51 | 173 | 30 | 30 | 66 | 123 | 171 | 77 | 63 |
| Northfield city (part)..... | 1,147 | 41.4 | 80 | 234 | 15 | 24 | 105 | 175 | 159 | 69 | 67 |
| Randolph city..... | 436 | 36.0 | 32 | 88 | 13 | 21 | 62 | 59 | 85 | 25 | 17 |
| Randolph township..... | 659 | 43.3 | 45 | 115 | 22 | 13 | 60 | 89 | 120 | 50 | 57 |
| Ravenna township..... | 2,336 | 42.1 | 101 | 497 | 75 | 105 | 154 | 352 | 481 | 203 | 143 |
| Rosemount city..... | 21,874 | 34.7 | 1,711 | 5,010 | 680 | 780 | 2,848 | 3,644 | 3,484 | 1,161 | 869 |
| Sciota township..... | 414 | 38.8 | 25 | 96 | 12 | 7 | 33 | 69 | 78 | 29 | 20 |
| South St. Paul city..... | 20,160 | 36.9 | 1,425 | 3,367 | 641 | 1,045 | 3,112 | 2,693 | 3,186 | 1,308 | 956 |
| Sunfish Lake city..... | 521 | 48.0 | 15 | 120 | 20 | 15 | 21 | 44 | 110 | 47 | 45 |
| Vermillion city..... | 419 | 40.6 | 24 | 69 | 15 | 19 | 58 | 52 | 82 | 35 | 16 |
| Vermillion township..... | 1,192 | 40.9 | 75 | 219 | 44 | 56 | 118 | 145 | 236 | 105 | 69 |
| Waterford township..... | 497 | 45.0 | 25 | 94 | 13 | 11 | 48 | 57 | 93 | 44 | 45 |
| West St. Paul city..... | 19,540 | 39.7 | 1,411 | 2,952 | 604 | 923 | 2,839 | 2,328 | 2,771 | 1,296 | 1,094 |
| Dodge County..... | 20,087 | 36.4 | 1,483 | 4,341 | 644 | 729 | 2,471 | 2,776 | 3,063 | 1,248 | 872 |
| Ashland township..... | 319 | 47.2 | 7 | 54 | 17 | 13 | 21 | 39 | 60 | 37 | 21 |
| Blooming Prairie city (part)..... | 0 | 0.0 | 0 | 0 | 0 | 0 | 0 | 0 | 0 | 0 | 0 |
| Canisteo township..... | 654 | 43.7 | 25 | 135 | 26 | 10 | 54 | 92 | 124 | 66 | 46 |
| Claremont city..... | 548 | 33.5 | 54 | 109 | 11 | 16 | 94 | 68 | 96 | 26 | 26 |
| Claremont township..... | 461 | 42.8 | 26 | 94 | 13 | 13 | 48 | 51 | 87 | 42 | 23 |
| Concord township..... | 574 | 41.1 | 38 | 105 | 22 | 20 | 57 | 74 | 104 | 34 | 34 |
| Dodge Center city..... | 2,670 | 31.8 | 271 | 525 | 92 | 141 | 435 | 333 | 324 | 121 | 95 |
| Ellington township..... | 261 | 42.1 | 15 | 45 | 10 | 4 | 25 | 45 | 52 | 15 | 17 |
| Hayfield city..... | 1,340 | 36.0 | 111 | 254 | 46 | 55 | 187 | 134 | 171 | 73 | 69 |
| Hayfield township..... | 465 | 38.9 | 26 | 110 | 20 | 9 | 48 | 58 | 95 | 26 | 16 |
| Kasson city..... | 5,931 | 33.1 | 536 | 1,321 | 179 | 217 | 887 | 879 | 733 | 300 | 211 |
| Mantorville city..... | 1,197 | 37.8 | 67 | 281 | 35 | 41 | 119 | 197 | 202 | 78 | 46 |
| Mantorville township..... | 1,926 | 39.6 | 91 | 521 | 60 | 44 | 132 | 308 | 393 | 153 | 68 |
| Milton township..... | 734 | 41.6 | 27 | 175 | 17 | 32 | 61 | 91 | 126 | 74 | 34 |
| Ripley township..... | 195 | 41.8 | 8 | 50 | 8 | 6 | 10 | 27 | 32 | 14 | 6 |
| Vernon township..... | 665 | 40.4 | 43 | 140 | 23 | 21 | 54 | 93 | 109 | 44 | 54 |
| Wasioja township..... | 914 | 42.2 | 43 | 180 | 27 | 34 | 90 | 126 | 186 | 70 | 45 |
| West Concord city..... | 782 | 36.2 | 66 | 146 | 21 | 42 | 110 | 100 | 90 | 43 | 34 |
| Westfield township..... | 451 | 40.5 | 29 | 96 | 17 | 11 | 39 | 61 | 79 | 32 | 27 |
| Douglas County..... | 36,009 | 43.1 | 2,171 | 5,705 | 1,403 | 1,519 | 4,125 | 3,855 | 5,330 | 2,518 | 2,314 |
| Alexandria city..... | 11,070 | 38.8 | 707 | 1,411 | 696 | 773 | 1,559 | 1,048 | 1,325 | 560 | 556 |
| Alexandria township..... | 4,098 | 41.4 | 273 | 791 | 128 | 118 | 421 | 518 | 699 | 318 | 238 |
| Belle River township..... | 345 | 46.1 | 9 | 65 | 8 | 8 | 30 | 45 | 71 | 27 | 19 |
| Brandon city..... | 489 | 34.5 | 44 | 85 | 9 | 27 | 83 | 38 | 70 | 35 | 23 |
| Brandon township..... | 713 | 49.8 | 34 | 96 | 19 | 26 | 68 | 71 | 126 | 80 | 54 |
| Carlos city..... | 502 | 32.3 | 39 | 103 | 21 | 23 | 83 | 79 | 57 | 23 | 23 |
| Carlos township..... | 2,048 | 45.5 | 116 | 365 | 55 | 48 | 162 | 261 | 373 | 174 | 166 |
| Evansville city..... | 612 | 41.7 | 45 | 97 | 8 | 19 | 96 | 67 | 81 | 23 | 22 |
| Evansville township..... | 242 | 43.3 | 13 | 40 | 10 | 13 | 22 | 32 | 37 | 17 | 17 |
| Forada city..... | 185 | 50.8 | 3 | 29 | 6 | 2 | 17 | 22 | 32 | 9 | 17 |
| Garfield city..... | 354 | 33.3 | 34 | 66 | 5 | 21 | 59 | 46 | 47 | 21 | 22 |
| Holmes City township..... | 804 | 45.0 | 36 | 152 | 23 | 16 | 70 | 106 | 138 | 62 | 68 |
| Hudson township..... | 876 | 44.8 | 61 | 139 | 30 | 16 | 102 | 92 | 137 | 89 | 77 |
| Ida township..... | 1,228 | 50.0 | 62 | 195 | 22 | 27 | 104 | 117 | 197 | 111 | 111 |
| Kensington city..... | 292 | 40.3 | 22 | 37 | 10 | 15 | 49 | 29 | 51 | 14 | 14 |
| La Grand township..... | 4,210 | 47.5 | 207 | 706 | 129 | 107 | 387 | 430 | 652 | 386 | 331 |
| Lake Mary township..... | 1,098 | 44.6 | 46 | 210 | 55 | 29 | 92 | 122 | 201 | 89 | 69 |
| Leaf Valley township..... | 457 | 51.8 | 19 | 64 | 7 | 12 | 38 | 42 | 65 | 39 | 44 |
| Lund township..... | 325 | 41.6 | 24 | 55 | 10 | 12 | 39 | 35 | 43 | 27 | 26 |
| Millerville city..... | 106 | 40.5 | 5 | 15 | 4 | 8 | 16 | 11 | 18 | 6 | 3 |
| Millerville township..... | 338 | 41.7 | 25 | 48 | 10 | 15 | 49 | 26 | 45 | 26 | 32 |
| Miltona city..... | 424 | 30.2 | 49 | 80 | 14 | 23 | 73 | 48 | 49 | 12 | 18 |
| Miltona township..... | 806 | 54.2 | 31 | 92 | 11 | 27 | 50 | 72 | 134 | 80 | 73 |
| Moe township..... | 784 | 47.9 | 40 | 123 | 22 | 20 | 60 | 85 | 147 | 59 | 62 |
| Nelson city..... | 187 | 38.8 | 6 | 32 | 9 | 12 | 27 | 28 | 34 | 9 | 6 |
| Orange township..... | 313 | 46.1 | 15 | 56 | 10 | 7 | 24 | 40 | 60 | 18 | 30 |
| Osakis city (part)..... | 1,591 | 41.6 | 126 | 274 | 38 | 49 | 193 | 179 | 161 | 80 | 86 |

Table 1.

Age and Sex: 2010—Con.

[For information on confidentiality protection, nonsampling error, and definitions, see Selected Appendixes at <www.census.gov/prod/cen2010/cph-1-a.pdf>]

| Age—Con | | | Age and sex | | | | | | Percent of total population | | State County County Subdivision Place |
|-------------------|-------------------|----------------------|-------------|--------------------------------|-------------------|--------|-------------------|--------|-----------------------------|----------------------|--|
| 65 to 74 years | 75 to 84 years | 85 years and over | All ages | | 18 years and over | | 65 years and over | | Under 18 years | 65 years and over | |
| | | | Female | Males per 100 females | Total | Female | Total | Female | | | |
| 13 | 3 | 0 | 70 | 130.0 | 124 | 53 | 16 | 9 | 23.0 | 9.9 | Dakota County—Con. |
| 32 | 24 | 4 | 335 | 113.7 | 547 | 255 | 60 | 29 | 23.6 | 8.4 | Coates city |
| 2,970 | 1,382 | 514 | 32,663 | 96.6 | 47,850 | 24,691 | 4,866 | 2,687 | 25.5 | 7.6 | Douglas township |
| 77 | 44 | 12 | 1,187 | 105.9 | 1,695 | 834 | 133 | 68 | 30.6 | 5.4 | Eagan city |
| 120 | 33 | 13 | 681 | 109.4 | 1,132 | 549 | 166 | 79 | 20.6 | 11.6 | Empire township |
| 712 | 334 | 144 | 10,526 | 100.3 | 14,073 | 7,143 | 1,190 | 706 | 33.3 | 5.6 | Eureka township |
| 52 | 29 | 8 | 367 | 118.8 | 567 | 262 | 89 | 37 | 29.4 | 11.1 | Farmington city |
| 21 | 13 | 6 | 321 | 114.6 | 483 | 229 | 40 | 18 | 29.9 | 5.8 | Greenvale township |
| 68 | 42 | 7 | 429 | 110.5 | 705 | 341 | 117 | 59 | 21.9 | 13.0 | Hampton city |
| 1,499 | 1,054 | 456 | 11,274 | 96.7 | 16,698 | 8,547 | 3,009 | 1,795 | 24.7 | 13.6 | Hampton township |
| 2,000 | 1,396 | 590 | 17,626 | 92.2 | 25,581 | 13,458 | 3,986 | 2,300 | 24.5 | 11.8 | Hastings city (part) |
| 2,226 | 769 | 232 | 27,928 | 100.4 | 38,154 | 19,252 | 3,227 | 1,738 | 31.8 | 5.8 | Inver Grove Heights city |
| 132 | 100 | 59 | 362 | 72.1 | 586 | 349 | 291 | 179 | 5.9 | 46.7 | Lakeville city |
| 97 | 31 | 2 | 521 | 112.3 | 859 | 394 | 130 | 60 | 22.3 | 11.8 | Lilydale city |
| 15 | 4 | 1 | 104 | 90.4 | 145 | 68 | 20 | 8 | 26.8 | 10.1 | Marshall township |
| 1,002 | 709 | 251 | 5,724 | 93.4 | 8,574 | 4,484 | 1,962 | 1,087 | 22.6 | 17.7 | Mendota city |
| 17 | 10 | 4 | 70 | 78.6 | 100 | 52 | 31 | 18 | 20.0 | 24.8 | Mendota Heights city |
| 6 | 4 | 0 | 56 | 100.0 | 83 | 42 | 10 | 4 | 25.9 | 8.9 | Miesville city |
| 87 | 63 | 16 | 479 | 98.3 | 726 | 379 | 166 | 103 | 23.6 | 17.5 | New Trier city |
| 98 | 83 | 38 | 594 | 93.1 | 833 | 441 | 219 | 122 | 27.4 | 19.1 | Nininger township |
| 24 | 8 | 2 | 213 | 104.7 | 316 | 155 | 34 | 16 | 27.5 | 7.8 | Northfield city (part) |
| 52 | 30 | 6 | 318 | 107.2 | 499 | 240 | 88 | 38 | 24.3 | 13.4 | Randolph city |
| 182 | 32 | 11 | 1,146 | 103.8 | 1,738 | 849 | 225 | 104 | 25.6 | 9.6 | Randolph township |
| 1,037 | 507 | 143 | 11,069 | 97.6 | 15,153 | 7,793 | 1,687 | 933 | 30.7 | 7.7 | Ravenna township |
| 28 | 16 | 1 | 196 | 111.2 | 293 | 139 | 45 | 23 | 29.2 | 10.9 | Rosemount city |
| 1,191 | 873 | 363 | 10,240 | 96.9 | 15,368 | 7,923 | 2,427 | 1,418 | 23.8 | 12.0 | Sciota township |
| 56 | 23 | 5 | 261 | 99.6 | 386 | 195 | 84 | 43 | 25.9 | 16.1 | South St. Paul city |
| 28 | 19 | 2 | 199 | 110.6 | 326 | 158 | 49 | 27 | 22.2 | 11.7 | Sunfish Lake city |
| 87 | 31 | 7 | 560 | 112.9 | 898 | 425 | 125 | 58 | 24.7 | 10.5 | Vermillion city |
| 41 | 20 | 6 | 248 | 100.4 | 378 | 182 | 67 | 36 | 23.9 | 13.5 | Vermillion township |
| 1,370 | 1,214 | 738 | 10,244 | 90.7 | 15,177 | 8,129 | 3,322 | 2,065 | 22.3 | 17.0 | Waterford township |
| | | | | | | | | | | | West St. Paul city |
| 1,291 | 769 | 400 | 10,048 | 99.9 | 14,263 | 7,152 | 2,460 | 1,346 | 29.0 | 12.2 | Dodge County |
| 27 | 21 | 2 | 155 | 105.8 | 258 | 122 | 50 | 22 | 19.1 | 15.7 | Ashland township |
| 0 | 0 | 0 | 0 | (X) | 0 | 0 | 0 | 0 | (X) | (X) | Blooming Prairie city (part) |
| 47 | 22 | 7 | 321 | 103.7 | 494 | 243 | 76 | 38 | 24.5 | 11.6 | Canistota township |
| 31 | 13 | 4 | 246 | 122.8 | 385 | 180 | 48 | 30 | 29.7 | 8.8 | Claremont city |
| 44 | 18 | 2 | 214 | 115.4 | 341 | 164 | 64 | 33 | 26.0 | 13.9 | Claremont township |
| 47 | 23 | 16 | 279 | 105.7 | 431 | 209 | 86 | 45 | 24.9 | 15.0 | Concord township |
| 168 | 101 | 64 | 1,354 | 97.2 | 1,874 | 951 | 333 | 202 | 29.8 | 12.5 | Dodge Center city |
| 12 | 14 | 7 | 136 | 91.9 | 201 | 98 | 33 | 18 | 23.0 | 12.6 | Ellington township |
| 75 | 83 | 82 | 687 | 95.1 | 975 | 513 | 240 | 136 | 27.2 | 17.9 | Hayfield city |
| 28 | 21 | 8 | 221 | 110.4 | 329 | 155 | 57 | 27 | 29.2 | 12.3 | Hayfield township |
| 329 | 226 | 113 | 3,047 | 94.7 | 4,074 | 2,125 | 668 | 392 | 31.3 | 11.3 | Kasson city |
| 85 | 31 | 15 | 591 | 102.5 | 849 | 426 | 131 | 70 | 29.1 | 10.9 | Mantorville city |
| 98 | 40 | 18 | 980 | 96.5 | 1,314 | 653 | 156 | 76 | 31.8 | 8.1 | Mantorville township |
| 64 | 27 | 6 | 363 | 102.2 | 532 | 264 | 97 | 46 | 27.5 | 13.2 | Milton township |
| 19 | 12 | 3 | 97 | 101.0 | 137 | 63 | 34 | 18 | 29.7 | 17.4 | Ripley township |
| 53 | 25 | 6 | 317 | 109.8 | 482 | 230 | 84 | 36 | 27.5 | 12.6 | Vernon township |
| 68 | 32 | 13 | 435 | 110.1 | 691 | 325 | 113 | 57 | 24.4 | 12.4 | Wasioja township |
| 58 | 47 | 25 | 384 | 103.6 | 570 | 276 | 130 | 72 | 27.1 | 16.6 | West Concord city |
| 38 | 13 | 9 | 221 | 104.1 | 326 | 155 | 60 | 28 | 27.7 | 13.3 | Westfield township |
| 3,627 | 2,318 | 1,124 | 17,952 | 100.6 | 28,133 | 14,132 | 7,069 | 3,860 | 21.9 | 19.6 | Douglas County |
| 840 | 907 | 688 | 5,724 | 93.4 | 8,952 | 4,698 | 2,435 | 1,526 | 19.1 | 22.0 | Alexandria city |
| 377 | 171 | 46 | 2,005 | 104.4 | 3,034 | 1,506 | 594 | 292 | 26.0 | 14.5 | Alexandria township |
| 44 | 15 | 4 | 161 | 114.3 | 271 | 128 | 63 | 31 | 21.4 | 18.3 | Belle River township |
| 43 | 28 | 4 | 230 | 112.6 | 360 | 174 | 75 | 37 | 26.4 | 15.3 | Brandon city |
| 103 | 32 | 4 | 346 | 106.1 | 583 | 285 | 139 | 70 | 18.2 | 19.5 | Brandon township |
| 30 | 16 | 5 | 245 | 104.9 | 360 | 174 | 51 | 27 | 28.3 | 10.2 | Carlos city |
| 215 | 95 | 18 | 1,030 | 98.8 | 1,567 | 782 | 328 | 163 | 23.5 | 16.0 | Carlos township |
| 58 | 49 | 47 | 330 | 85.5 | 470 | 253 | 154 | 94 | 23.2 | 25.2 | Evansville city |
| 27 | 12 | 2 | 113 | 114.2 | 189 | 87 | 41 | 18 | 21.9 | 16.9 | Evansville township |
| 33 | 12 | 3 | 94 | 96.8 | 153 | 78 | 48 | 26 | 17.3 | 25.9 | Forada city |
| 17 | 13 | 3 | 182 | 94.5 | 254 | 122 | 33 | 12 | 28.2 | 9.3 | Garfield city |
| 100 | 28 | 5 | 385 | 108.8 | 616 | 296 | 133 | 66 | 23.4 | 16.5 | Holmes City township |
| 81 | 44 | 8 | 426 | 105.6 | 676 | 340 | 133 | 68 | 22.8 | 15.2 | Hudson township |
| 173 | 95 | 14 | 604 | 103.3 | 971 | 469 | 282 | 132 | 20.9 | 23.0 | Ida township |
| 25 | 20 | 6 | 145 | 101.4 | 233 | 112 | 51 | 35 | 20.2 | 17.5 | Kensington city |
| 508 | 293 | 74 | 2,073 | 103.1 | 3,297 | 1,640 | 875 | 436 | 21.7 | 20.8 | La Grand township |
| 122 | 49 | 14 | 526 | 108.7 | 842 | 404 | 185 | 86 | 23.3 | 16.8 | Lake Mary township |
| 76 | 46 | 5 | 219 | 108.7 | 374 | 180 | 127 | 61 | 18.2 | 27.8 | Leaf Valley township |
| 43 | 6 | 5 | 148 | 119.6 | 246 | 113 | 54 | 22 | 24.3 | 16.6 | Lund township |
| 10 | 7 | 3 | 56 | 89.3 | 86 | 43 | 20 | 12 | 18.9 | 18.9 | Millerville city |
| 33 | 22 | 7 | 151 | 123.8 | 265 | 117 | 62 | 29 | 21.6 | 18.3 | Millerville township |
| 29 | 21 | 8 | 206 | 105.8 | 295 | 147 | 58 | 29 | 30.4 | 13.7 | Miltona city |
| 166 | 62 | 8 | 390 | 106.7 | 683 | 321 | 236 | 117 | 15.3 | 29.3 | Miltona township |
| 117 | 41 | 8 | 387 | 102.6 | 621 | 304 | 166 | 80 | 20.8 | 21.2 | Moe township |
| 18 | 5 | 1 | 86 | 117.4 | 149 | 68 | 24 | 10 | 20.3 | 12.8 | Nelson city |
| 30 | 16 | 7 | 143 | 118.9 | 242 | 107 | 53 | 24 | 22.7 | 16.9 | Orange township |
| 152 | 144 | 109 | 842 | 89.0 | 1,191 | 651 | 405 | 250 | 25.1 | 25.5 | Osakis city (part) |

Table 1.
Age and Sex: 2010—Con.

[For information on confidentiality protection, nonsampling error, and definitions, see Selected Appendixes at <www.census.gov/prod/cen2010/cph-1-a.pdf>]

| State County County Subdivision Place | Total population | Median age | Age | | | | | | | | |
|--|---------------------|---------------|------------------|------------------|-------------------|-------------------|-------------------|-------------------|-------------------|-------------------|-------------------|
| | | | Under 5 years | 5 to 17 years | 18 to 20 years | 21 to 24 years | 25 to 34 years | 35 to 44 years | 45 to 54 years | 55 to 59 years | 60 to 64 years |
| Douglas County—Con. | | | | | | | | | | | |
| Osakis township..... | 595 | 42.2 | 40 | 114 | 12 | 18 | 62 | 69 | 108 | 39 | 34 |
| Solem township..... | 233 | 46.8 | 9 | 49 | 2 | 9 | 19 | 26 | 37 | 25 | 15 |
| Spruce Hill township..... | 441 | 40.5 | 26 | 87 | 13 | 12 | 56 | 44 | 83 | 29 | 31 |
| Urness township..... | 243 | 50.6 | 5 | 29 | 7 | 7 | 15 | 27 | 52 | 31 | 27 |
| Faribault County..... | 14,553 | 46.0 | 831 | 2,368 | 422 | 521 | 1,485 | 1,458 | 2,259 | 1,122 | 908 |
| Barber township..... | 248 | 49.2 | 15 | 38 | 7 | 7 | 19 | 23 | 50 | 16 | 14 |
| Blue Earth city..... | 3,353 | 46.4 | 187 | 532 | 102 | 128 | 359 | 322 | 430 | 230 | 234 |
| Blue Earth City township..... | 387 | 48.9 | 20 | 56 | 8 | 13 | 39 | 32 | 76 | 48 | 31 |
| Bricelyn city..... | 365 | 47.9 | 25 | 57 | 10 | 14 | 38 | 30 | 43 | 32 | 25 |
| Brush Creek township..... | 225 | 41.8 | 10 | 59 | 11 | 4 | 15 | 32 | 42 | 13 | 6 |
| Clark township..... | 254 | 44.0 | 9 | 49 | 10 | 15 | 22 | 28 | 42 | 25 | 22 |
| Delavan city..... | 179 | 53.1 | 18 | 17 | 3 | 8 | 19 | 11 | 31 | 15 | 12 |
| Delavan township..... | 228 | 49.5 | 7 | 44 | 4 | 4 | 16 | 24 | 41 | 25 | 21 |
| Dunbar township..... | 283 | 45.1 | 27 | 46 | 8 | 10 | 22 | 28 | 51 | 21 | 20 |
| Easton city..... | 199 | 44.9 | 17 | 28 | 4 | 6 | 27 | 18 | 37 | 13 | 10 |
| Elmore city..... | 663 | 38.6 | 42 | 152 | 18 | 32 | 66 | 54 | 95 | 45 | 37 |
| Elmore township..... | 181 | 52.5 | 4 | 24 | 6 | 5 | 10 | 16 | 30 | 20 | 10 |
| Emerald township..... | 222 | 46.0 | 10 | 38 | 10 | 6 | 14 | 31 | 30 | 20 | 17 |
| Foster township..... | 239 | 45.9 | 9 | 41 | 8 | 4 | 26 | 24 | 42 | 22 | 12 |
| Frost city..... | 198 | 47.8 | 9 | 28 | 6 | 6 | 28 | 14 | 40 | 17 | 11 |
| Jo Daviess township..... | 245 | 45.6 | 13 | 50 | 6 | 6 | 16 | 29 | 57 | 20 | 7 |
| Kiester city..... | 501 | 47.8 | 21 | 65 | 26 | 17 | 45 | 49 | 79 | 43 | 25 |
| Kiester township..... | 260 | 47.2 | 7 | 45 | 9 | 8 | 23 | 29 | 54 | 23 | 19 |
| Lura township..... | 163 | 52.4 | 7 | 21 | 2 | 5 | 18 | 10 | 33 | 13 | 10 |
| Minnesota Lake city (part)..... | 683 | 41.1 | 45 | 109 | 22 | 28 | 85 | 88 | 110 | 47 | 37 |
| Minnesota Lake township..... | 190 | 47.3 | 6 | 39 | 3 | 6 | 13 | 23 | 30 | 21 | 13 |
| Pilot Grove township..... | 156 | 45.5 | 11 | 26 | 6 | 6 | 18 | 10 | 34 | 11 | 8 |
| Prescott township..... | 163 | 51.2 | 10 | 17 | 3 | 5 | 13 | 12 | 35 | 15 | 9 |
| Rome township..... | 143 | 52.5 | 4 | 16 | 3 | 7 | 12 | 8 | 35 | 15 | 8 |
| Seely township..... | 193 | 51.5 | 8 | 36 | 4 | 4 | 13 | 23 | 20 | 20 | 14 |
| Verona township..... | 364 | 47.0 | 19 | 54 | 7 | 6 | 39 | 45 | 64 | 25 | 32 |
| Walnut Lake township..... | 214 | 47.7 | 10 | 29 | 7 | 11 | 23 | 14 | 47 | 26 | 14 |
| Walters city..... | 73 | 43.8 | 6 | 8 | 4 | 3 | 5 | 13 | 6 | 8 | 4 |
| Wells city..... | 2,343 | 45.3 | 142 | 388 | 64 | 80 | 239 | 250 | 346 | 165 | 139 |
| Winnebago city..... | 1,437 | 42.3 | 105 | 230 | 36 | 61 | 185 | 150 | 191 | 93 | 68 |
| Winnebago City township..... | 201 | 51.8 | 8 | 26 | 5 | 6 | 18 | 18 | 38 | 15 | 19 |
| Fillmore County..... | 20,866 | 42.8 | 1,446 | 3,619 | 634 | 718 | 2,266 | 2,306 | 3,141 | 1,479 | 1,257 |
| Amherst township..... | 378 | 30.8 | 43 | 79 | 11 | 21 | 55 | 33 | 57 | 21 | 15 |
| Arendahl township..... | 337 | 45.6 | 26 | 65 | 7 | 8 | 25 | 32 | 74 | 30 | 15 |
| Beaver township..... | 242 | 47.5 | 19 | 41 | 3 | 6 | 21 | 23 | 45 | 23 | 14 |
| Bloomfield township..... | 353 | 43.8 | 24 | 58 | 9 | 7 | 33 | 52 | 56 | 20 | 30 |
| Bristol township..... | 396 | 34.1 | 39 | 91 | 19 | 16 | 39 | 36 | 60 | 24 | 12 |
| Canton city..... | 346 | 43.3 | 19 | 62 | 11 | 6 | 46 | 35 | 66 | 27 | 14 |
| Canton township..... | 724 | 22.5 | 83 | 225 | 39 | 41 | 63 | 62 | 89 | 35 | 27 |
| Carimona township..... | 296 | 48.0 | 25 | 39 | 3 | 5 | 33 | 36 | 40 | 33 | 17 |
| Carrollton township..... | 314 | 47.3 | 7 | 56 | 9 | 14 | 25 | 35 | 55 | 28 | 19 |
| Chatfield city (part)..... | 1,573 | 36.6 | 137 | 298 | 37 | 50 | 235 | 193 | 183 | 75 | 52 |
| Chatfield township..... | 531 | 40.4 | 36 | 109 | 15 | 10 | 50 | 79 | 87 | 40 | 40 |
| Fillmore township..... | 457 | 42.5 | 29 | 84 | 10 | 7 | 49 | 61 | 90 | 31 | 22 |
| Forestville township..... | 356 | 46.3 | 17 | 59 | 10 | 9 | 37 | 40 | 58 | 29 | 25 |
| Fountain city..... | 410 | 37.3 | 30 | 81 | 11 | 13 | 58 | 48 | 75 | 20 | 16 |
| Fountain township..... | 315 | 46.3 | 14 | 54 | 12 | 6 | 32 | 33 | 58 | 30 | 29 |
| Harmony city..... | 1,020 | 53.3 | 57 | 120 | 21 | 28 | 99 | 86 | 123 | 69 | 78 |
| Harmony township..... | 387 | 36.4 | 49 | 74 | 13 | 9 | 43 | 44 | 52 | 25 | 15 |
| Holt township..... | 271 | 49.9 | 13 | 31 | 6 | 11 | 20 | 27 | 49 | 29 | 23 |
| Jordan township..... | 352 | 41.8 | 28 | 57 | 14 | 10 | 39 | 40 | 60 | 36 | 14 |
| Lanesboro city..... | 754 | 49.8 | 26 | 111 | 15 | 23 | 72 | 73 | 122 | 70 | 70 |
| Mabel city..... | 780 | 49.6 | 33 | 116 | 21 | 28 | 97 | 59 | 83 | 48 | 49 |
| Newburg township..... | 379 | 47.8 | 20 | 58 | 11 | 16 | 36 | 32 | 71 | 35 | 42 |
| Norway township..... | 343 | 39.1 | 24 | 73 | 10 | 12 | 35 | 45 | 46 | 23 | 21 |
| Ostrander city..... | 254 | 46.8 | 18 | 35 | 3 | 7 | 33 | 27 | 25 | 20 | 20 |
| Peterson city..... | 199 | 50.4 | 11 | 22 | 7 | 7 | 24 | 14 | 29 | 21 | 14 |
| Pilot Mound township..... | 338 | 45.1 | 15 | 65 | 5 | 10 | 31 | 42 | 67 | 23 | 27 |
| Preble township..... | 209 | 46.3 | 8 | 34 | 11 | 8 | 15 | 22 | 46 | 18 | 20 |
| Preston city..... | 1,325 | 43.8 | 89 | 195 | 41 | 57 | 135 | 162 | 193 | 96 | 82 |
| Preston township..... | 359 | 31.3 | 43 | 83 | 15 | 14 | 36 | 37 | 53 | 19 | 19 |
| Rushford city..... | 1,731 | 41.9 | 147 | 270 | 59 | 57 | 209 | 181 | 229 | 110 | 106 |
| Rushford Village city..... | 807 | 43.5 | 50 | 141 | 29 | 29 | 79 | 91 | 135 | 57 | 56 |
| Spring Valley city..... | 2,479 | 39.5 | 172 | 419 | 95 | 111 | 298 | 301 | 332 | 155 | 126 |
| Spring Valley township..... | 518 | 50.5 | 17 | 73 | 14 | 16 | 25 | 48 | 130 | 60 | 42 |
| Sumner township..... | 458 | 41.5 | 23 | 94 | 17 | 10 | 38 | 83 | 77 | 21 | 30 |
| Whalan city..... | 63 | 46.3 | 3 | 11 | 2 | 0 | 7 | 4 | 10 | 6 | 8 |
| Wykoff city..... | 444 | 44.0 | 19 | 76 | 10 | 21 | 52 | 48 | 58 | 39 | 30 |
| York township..... | 368 | 40.5 | 33 | 60 | 9 | 15 | 42 | 42 | 58 | 33 | 18 |
| Freeborn County..... | 31,255 | 44.2 | 1,921 | 4,951 | 1,005 | 1,249 | 3,329 | 3,495 | 4,779 | 2,243 | 1,974 |
| Albert Lea city..... | 18,016 | 44.0 | 1,159 | 2,714 | 611 | 816 | 2,033 | 1,921 | 2,462 | 1,156 | 1,117 |
| Albert Lea township..... | 653 | 47.0 | 33 | 94 | 19 | 21 | 57 | 80 | 120 | 55 | 59 |
| Alden city..... | 661 | 39.9 | 47 | 125 | 32 | 21 | 48 | 106 | 110 | 22 | 33 |

Table 1.

Age and Sex: 2010—Con.

[For information on confidentiality protection, nonsampling error, and definitions, see Selected Appendixes at <www.census.gov/prod/cen2010/cph-1-a.pdf>]

| Age—Con | | | Age and sex | | | | | | Percent of total population | | State County County Subdivision Place |
|-------------------|-------------------|----------------------|-------------|--------------------------------|-------------------|--------|-------------------|--------|-----------------------------|----------------------|--|
| 65 to 74 years | 75 to 84 years | 85 years and over | All ages | | 18 years and over | | 65 years and over | | Under 18 years | 65 years and over | |
| | | | Female | Males per 100 females | Total | Female | Total | Female | | | |
| 67 | 25 | 7 | 283 | 110.2 | 441 | 212 | 99 | 44 | 25.9 | 16.6 | Douglas County—Con. |
| 23 | 16 | 3 | 108 | 115.7 | 175 | 77 | 42 | 19 | 24.9 | 18.0 | Osakis township |
| 38 | 17 | 5 | 202 | 118.3 | 328 | 148 | 60 | 25 | 25.6 | 13.6 | Spruce Hill township |
| 29 | 11 | 3 | 112 | 117.0 | 209 | 96 | 43 | 19 | 14.0 | 17.7 | Urness township |
| 1,459 | 1,122 | 598 | 7,322 | 98.8 | 11,354 | 5,789 | 3,179 | 1,833 | 22.0 | 21.8 | Faribault County |
| 36 | 19 | 4 | 114 | 117.5 | 195 | 91 | 59 | 29 | 21.4 | 23.8 | Barber township |
| 321 | 285 | 223 | 1,783 | 88.1 | 2,634 | 1,453 | 829 | 534 | 21.4 | 24.7 | Blue Earth city |
| 48 | 13 | 3 | 186 | 108.1 | 311 | 150 | 64 | 33 | 19.6 | 16.5 | Blue Earth City township |
| 44 | 38 | 9 | 175 | 108.6 | 283 | 137 | 91 | 50 | 22.5 | 24.9 | Bricelyn city |
| 14 | 12 | 7 | 102 | 120.6 | 156 | 74 | 33 | 20 | 30.7 | 14.7 | Brush Creek township |
| 19 | 12 | 1 | 113 | 124.8 | 196 | 91 | 32 | 14 | 22.8 | 12.6 | Clark township |
| 23 | 15 | 7 | 85 | 110.6 | 144 | 71 | 45 | 26 | 19.6 | 25.1 | Delavan city |
| 25 | 13 | 4 | 106 | 115.1 | 177 | 82 | 42 | 19 | 22.4 | 18.4 | Delavan township |
| 23 | 10 | 17 | 142 | 99.3 | 210 | 102 | 50 | 25 | 25.8 | 17.7 | Dunbar township |
| 20 | 10 | 9 | 100 | 99.0 | 154 | 76 | 39 | 22 | 22.6 | 19.6 | Easton city |
| 67 | 43 | 12 | 335 | 97.9 | 469 | 239 | 122 | 72 | 29.3 | 18.4 | Elmore city |
| 33 | 18 | 5 | 91 | 98.9 | 153 | 75 | 56 | 27 | 15.5 | 30.9 | Elmore township |
| 33 | 11 | 2 | 101 | 119.8 | 174 | 84 | 46 | 24 | 21.6 | 20.7 | Emerald township |
| 30 | 18 | 3 | 115 | 107.8 | 189 | 89 | 51 | 25 | 20.9 | 21.3 | Foster township |
| 19 | 13 | 7 | 101 | 96.0 | 161 | 82 | 39 | 21 | 18.7 | 19.7 | Frost city |
| 20 | 14 | 7 | 116 | 111.2 | 182 | 86 | 41 | 22 | 25.7 | 16.7 | Jo Daviess township |
| 58 | 50 | 23 | 243 | 106.2 | 415 | 205 | 131 | 74 | 17.2 | 26.1 | Kiester city |
| 23 | 16 | 4 | 120 | 116.7 | 208 | 97 | 43 | 23 | 20.0 | 16.5 | Kiester township |
| 21 | 21 | 2 | 71 | 129.6 | 135 | 60 | 44 | 20 | 17.2 | 27.0 | Lura township |
| 49 | 36 | 27 | 355 | 92.4 | 529 | 267 | 112 | 65 | 22.5 | 16.4 | Minnesota Lake city (part) |
| 22 | 9 | 5 | 94 | 102.1 | 145 | 71 | 36 | 21 | 23.7 | 18.9 | Minnesota Lake township |
| 15 | 10 | 1 | 70 | 122.9 | 119 | 52 | 26 | 10 | 23.7 | 16.7 | Pilot Grove township |
| 27 | 15 | 2 | 76 | 114.5 | 136 | 62 | 44 | 19 | 16.6 | 27.0 | Prescott township |
| 14 | 15 | 6 | 65 | 120.0 | 123 | 55 | 35 | 17 | 14.0 | 24.5 | Rome township |
| 31 | 13 | 7 | 94 | 105.3 | 149 | 74 | 51 | 30 | 22.8 | 26.4 | Seely township |
| 37 | 33 | 3 | 174 | 109.2 | 291 | 138 | 73 | 35 | 20.1 | 20.1 | Verona township |
| 18 | 12 | 3 | 95 | 125.3 | 175 | 76 | 33 | 16 | 18.2 | 15.4 | Walnut Lake township |
| 10 | 6 | 0 | 33 | 121.2 | 59 | 27 | 16 | 9 | 19.2 | 21.9 | Walters city |
| 206 | 205 | 119 | 1,221 | 91.9 | 1,813 | 972 | 530 | 328 | 22.6 | 22.6 | Wells city |
| 126 | 121 | 71 | 747 | 92.4 | 1,102 | 568 | 318 | 177 | 23.3 | 22.1 | Winnebago city |
| 27 | 16 | 5 | 99 | 103.0 | 167 | 83 | 48 | 26 | 16.9 | 23.9 | Winnebago City township |
| 1,840 | 1,372 | 788 | 10,496 | 98.8 | 15,801 | 8,047 | 4,000 | 2,225 | 24.3 | 19.2 | Fillmore County |
| 26 | 12 | 5 | 184 | 105.4 | 256 | 125 | 43 | 21 | 32.3 | 11.4 | Amherst township |
| 29 | 19 | 7 | 165 | 104.2 | 246 | 113 | 55 | 24 | 27.0 | 16.3 | Arendahl township |
| 22 | 17 | 8 | 122 | 98.4 | 182 | 84 | 47 | 22 | 24.8 | 19.4 | Beaver township |
| 24 | 31 | 9 | 170 | 107.6 | 271 | 126 | 64 | 29 | 23.2 | 18.1 | Bloomfield township |
| 30 | 24 | 6 | 172 | 130.2 | 266 | 118 | 60 | 27 | 32.8 | 15.2 | Bristol township |
| 23 | 28 | 9 | 174 | 98.9 | 265 | 133 | 60 | 36 | 23.4 | 17.3 | Canton city |
| 39 | 18 | 3 | 343 | 111.1 | 416 | 202 | 60 | 28 | 42.5 | 8.3 | Canton township |
| 39 | 22 | 4 | 140 | 111.4 | 232 | 107 | 65 | 30 | 21.6 | 22.0 | Carimona township |
| 40 | 24 | 2 | 152 | 106.6 | 251 | 121 | 66 | 33 | 20.1 | 21.0 | Carrolton township |
| 109 | 100 | 104 | 854 | 84.2 | 1,138 | 634 | 313 | 191 | 27.7 | 19.9 | Chatfield city (part) |
| 49 | 13 | 3 | 256 | 107.4 | 386 | 185 | 65 | 28 | 27.3 | 12.2 | Chatfield township |
| 51 | 18 | 5 | 232 | 97.0 | 344 | 169 | 74 | 38 | 24.7 | 16.2 | Fillmore township |
| 44 | 22 | 6 | 177 | 101.1 | 280 | 137 | 72 | 36 | 21.3 | 20.2 | Forestville township |
| 32 | 19 | 7 | 202 | 103.0 | 299 | 152 | 58 | 34 | 27.1 | 14.1 | Fountain city |
| 22 | 18 | 7 | 146 | 115.8 | 247 | 115 | 47 | 24 | 21.6 | 14.9 | Fountain township |
| 132 | 100 | 107 | 531 | 92.1 | 843 | 459 | 339 | 200 | 17.4 | 33.2 | Harmony city |
| 36 | 25 | 2 | 192 | 101.6 | 264 | 129 | 63 | 26 | 31.8 | 16.3 | Harmony township |
| 43 | 19 | 0 | 123 | 120.3 | 227 | 107 | 62 | 28 | 16.2 | 22.9 | Holt township |
| 27 | 18 | 9 | 161 | 118.6 | 267 | 125 | 54 | 26 | 24.1 | 15.3 | Jordan township |
| 76 | 64 | 32 | 389 | 93.8 | 617 | 329 | 172 | 110 | 18.2 | 22.8 | Lanesboro city |
| 70 | 86 | 90 | 423 | 84.4 | 631 | 343 | 246 | 154 | 19.1 | 31.5 | Mabel city |
| 39 | 17 | 2 | 175 | 116.6 | 301 | 140 | 58 | 28 | 20.6 | 15.3 | Newburg township |
| 30 | 20 | 4 | 150 | 128.7 | 246 | 112 | 54 | 24 | 28.3 | 15.7 | Norway township |
| 17 | 19 | 30 | 130 | 95.4 | 201 | 110 | 66 | 46 | 20.9 | 26.0 | Ostrander city |
| 26 | 18 | 6 | 100 | 99.0 | 166 | 84 | 50 | 26 | 16.6 | 25.1 | Peterson city |
| 33 | 14 | 6 | 171 | 97.7 | 258 | 123 | 53 | 24 | 23.7 | 15.7 | Pilot Mound township |
| 16 | 6 | 5 | 105 | 99.0 | 167 | 82 | 27 | 14 | 20.1 | 12.9 | Preble township |
| 125 | 107 | 43 | 670 | 97.8 | 1,041 | 535 | 275 | 163 | 21.4 | 20.8 | Preston city |
| 29 | 8 | 3 | 168 | 113.7 | 233 | 107 | 40 | 18 | 35.1 | 11.1 | Preston township |
| 130 | 140 | 93 | 913 | 89.6 | 1,314 | 716 | 363 | 228 | 24.1 | 21.0 | Rushford city |
| 88 | 41 | 11 | 404 | 99.8 | 616 | 307 | 140 | 68 | 23.7 | 17.3 | Rushford Village city |
| 167 | 165 | 138 | 1,269 | 95.4 | 1,888 | 995 | 470 | 282 | 23.8 | 19.0 | Spring Valley city |
| 57 | 31 | 5 | 264 | 96.2 | 428 | 215 | 93 | 45 | 17.4 | 18.0 | Spring Valley township |
| 41 | 20 | 4 | 225 | 103.6 | 341 | 169 | 65 | 30 | 25.5 | 14.2 | Sumner township |
| 4 | 8 | 0 | 29 | 117.2 | 49 | 23 | 12 | 8 | 22.2 | 19.0 | Whalan city |
| 39 | 43 | 9 | 230 | 93.0 | 349 | 185 | 91 | 51 | 21.4 | 20.5 | Wykoff city |
| 36 | 18 | 4 | 185 | 98.9 | 275 | 131 | 58 | 25 | 25.3 | 15.8 | York township |
| 3,036 | 2,147 | 1,126 | 15,793 | 97.9 | 24,383 | 12,400 | 6,309 | 3,581 | 22.0 | 20.2 | Freeborn County |
| 1,781 | 1,400 | 846 | 9,309 | 93.5 | 14,143 | 7,387 | 4,027 | 2,402 | 21.5 | 22.4 | Albert Lea city |
| 68 | 35 | 12 | 320 | 104.1 | 526 | 253 | 115 | 58 | 19.4 | 17.6 | Albert Lea township |
| 56 | 39 | 22 | 343 | 92.7 | 489 | 257 | 117 | 69 | 26.0 | 17.7 | Alden city |

Table 1.
Age and Sex: 2010—Con.

[For information on confidentiality protection, nonsampling error, and definitions, see Selected Appendixes at <www.census.gov/prod/cen2010/cph-1-a.pdf>]

| State County County Subdivision Place | Total population | Median age | Age | | | | | | | | |
|--|---------------------|---------------|------------------|------------------|-------------------|-------------------|-------------------|-------------------|-------------------|-------------------|-------------------|
| | | | Under 5 years | 5 to 17 years | 18 to 20 years | 21 to 24 years | 25 to 34 years | 35 to 44 years | 45 to 54 years | 55 to 59 years | 60 to 64 years |
| Freeborn County—Con. | | | | | | | | | | | |
| Alden township..... | 306 | 47.5 | 16 | 54 | 6 | 5 | 18 | 41 | 58 | 31 | 16 |
| Bancroft township..... | 976 | 49.4 | 30 | 164 | 32 | 25 | 51 | 113 | 191 | 80 | 88 |
| Bath township..... | 440 | 45.2 | 23 | 72 | 11 | 24 | 41 | 47 | 84 | 53 | 32 |
| Carlston township..... | 305 | 46.3 | 11 | 57 | 7 | 7 | 24 | 44 | 47 | 28 | 19 |
| Clarks Grove city..... | 706 | 38.1 | 69 | 110 | 15 | 44 | 96 | 76 | 103 | 53 | 39 |
| Conger city..... | 146 | 32.7 | 13 | 26 | 4 | 7 | 29 | 22 | 21 | 6 | 1 |
| Emmons city..... | 391 | 43.4 | 24 | 68 | 8 | 15 | 48 | 39 | 54 | 33 | 26 |
| Freeborn city..... | 297 | 38.9 | 28 | 47 | 8 | 15 | 37 | 33 | 48 | 16 | 19 |
| Freeborn township..... | 267 | 47.4 | 6 | 50 | 9 | 3 | 16 | 38 | 61 | 19 | 17 |
| Freeman township..... | 496 | 46.2 | 28 | 86 | 17 | 13 | 44 | 54 | 95 | 37 | 29 |
| Geneva city..... | 555 | 38.3 | 40 | 111 | 12 | 24 | 75 | 71 | 81 | 35 | 30 |
| Geneva township..... | 421 | 44.5 | 27 | 73 | 10 | 11 | 51 | 41 | 84 | 46 | 21 |
| Glenville city..... | 643 | 44.2 | 36 | 101 | 28 | 22 | 70 | 74 | 94 | 53 | 40 |
| Hartland city..... | 315 | 36.8 | 23 | 52 | 10 | 15 | 44 | 37 | 39 | 19 | 14 |
| Hartland township..... | 256 | 46.5 | 7 | 49 | 7 | 7 | 22 | 32 | 49 | 34 | 8 |
| Hayward city..... | 250 | 44.5 | 17 | 26 | 7 | 10 | 34 | 33 | 38 | 22 | 25 |
| Hayward township..... | 381 | 48.4 | 10 | 69 | 7 | 4 | 26 | 53 | 86 | 29 | 25 |
| Hollandale city..... | 303 | 38.8 | 32 | 49 | 11 | 17 | 29 | 36 | 37 | 24 | 16 |
| London township..... | 315 | 46.3 | 14 | 57 | 10 | 10 | 16 | 44 | 71 | 20 | 17 |
| Manchester city..... | 57 | 36.8 | 4 | 11 | 2 | 2 | 7 | 7 | 6 | 4 | 3 |
| Manchester township..... | 424 | 47.9 | 12 | 79 | 18 | 9 | 27 | 46 | 84 | 37 | 36 |
| Mansfield township..... | 237 | 48.9 | 5 | 38 | 4 | 4 | 19 | 27 | 53 | 21 | 20 |
| Moscow township..... | 538 | 48.3 | 21 | 80 | 19 | 21 | 53 | 53 | 116 | 43 | 46 |
| Myrtle city..... | 48 | 45.5 | 1 | 10 | 1 | 0 | 6 | 6 | 11 | 4 | 3 |
| Newry township..... | 450 | 41.9 | 36 | 81 | 7 | 4 | 55 | 61 | 79 | 29 | 24 |
| Nunda township..... | 321 | 44.8 | 20 | 51 | 15 | 13 | 28 | 35 | 43 | 30 | 11 |
| Oakland township..... | 396 | 42.0 | 27 | 71 | 10 | 11 | 47 | 50 | 59 | 27 | 31 |
| Pickerel Lake township..... | 673 | 46.7 | 32 | 118 | 20 | 18 | 64 | 66 | 142 | 66 | 45 |
| Riceland township..... | 434 | 45.6 | 36 | 61 | 12 | 18 | 46 | 41 | 70 | 38 | 23 |
| Shell Rock township..... | 427 | 42.6 | 27 | 77 | 13 | 10 | 47 | 55 | 58 | 50 | 22 |
| Twin Lakes city..... | 151 | 49.5 | 7 | 20 | 3 | 3 | 21 | 13 | 25 | 23 | 19 |
| Goodhue County..... | | | | | | | | | | | |
| Bellecheater city (part)..... | 133 | 37.5 | 11 | 21 | 4 | 7 | 21 | 12 | 21 | 9 | 8 |
| Belle Creek township..... | 501 | 36.9 | 38 | 108 | 19 | 15 | 59 | 63 | 94 | 33 | 18 |
| Belvidere township..... | 462 | 37.0 | 35 | 104 | 11 | 24 | 49 | 49 | 90 | 36 | 18 |
| Cannon Falls city..... | 4,083 | 40.0 | 269 | 706 | 128 | 173 | 522 | 510 | 640 | 228 | 211 |
| Cannon Falls township..... | 1,070 | 46.9 | 50 | 193 | 29 | 32 | 94 | 108 | 216 | 113 | 80 |
| Cherry Grove township..... | 397 | 44.5 | 16 | 80 | 14 | 16 | 32 | 46 | 80 | 31 | 27 |
| Dennison city (part)..... | 199 | 39.3 | 17 | 38 | 5 | 8 | 23 | 25 | 39 | 14 | 14 |
| Featherstone township..... | 782 | 46.3 | 37 | 135 | 18 | 28 | 77 | 78 | 168 | 63 | 62 |
| Florence township..... | 1,581 | 48.9 | 68 | 269 | 37 | 31 | 119 | 167 | 293 | 179 | 148 |
| Frontenac CDP..... | 282 | 45.0 | 20 | 50 | 9 | 6 | 27 | 29 | 52 | 26 | 22 |
| Goodhue city..... | 1,176 | 30.6 | 128 | 252 | 44 | 52 | 215 | 164 | 117 | 49 | 44 |
| Goodhue township..... | 525 | 40.5 | 40 | 106 | 20 | 14 | 47 | 73 | 87 | 38 | 31 |
| Hay Creek township..... | 882 | 44.2 | 38 | 186 | 26 | 33 | 64 | 110 | 187 | 98 | 50 |
| Holden township..... | 454 | 42.8 | 25 | 94 | 13 | 10 | 36 | 65 | 88 | 33 | 35 |
| Kenyon city..... | 1,815 | 41.3 | 117 | 314 | 50 | 88 | 199 | 243 | 243 | 100 | 87 |
| Kenyon township..... | 393 | 43.5 | 14 | 82 | 10 | 7 | 36 | 61 | 63 | 21 | 29 |
| Lake City city (part)..... | 747 | 55.6 | 36 | 107 | 11 | 18 | 55 | 66 | 77 | 47 | 51 |
| Leon township..... | 885 | 46.6 | 39 | 145 | 30 | 31 | 66 | 98 | 207 | 83 | 46 |
| Minneola township..... | 629 | 43.1 | 32 | 123 | 18 | 22 | 55 | 82 | 124 | 57 | 35 |
| Pine Island city (part)..... | 2,560 | 38.2 | 199 | 439 | 76 | 114 | 371 | 261 | 391 | 175 | 130 |
| Pine Island township..... | 551 | 45.1 | 31 | 95 | 12 | 26 | 43 | 68 | 100 | 62 | 32 |
| Red Wing city..... | 16,459 | 41.8 | 1,040 | 2,664 | 540 | 734 | 2,006 | 1,920 | 2,404 | 1,187 | 976 |
| Roscoe township..... | 732 | 45.0 | 33 | 149 | 28 | 21 | 60 | 75 | 166 | 66 | 54 |
| Stanton township..... | 1,130 | 43.2 | 64 | 216 | 43 | 33 | 101 | 144 | 210 | 93 | 86 |
| Vasa township..... | 910 | 42.5 | 42 | 173 | 32 | 36 | 80 | 122 | 174 | 88 | 54 |
| Wacouta township..... | 386 | 51.3 | 7 | 64 | 6 | 13 | 18 | 35 | 91 | 52 | 33 |
| Wanamingo city..... | 1,086 | 38.4 | 94 | 158 | 27 | 59 | 165 | 135 | 110 | 72 | 58 |
| Wanamingo township..... | 456 | 46.5 | 17 | 90 | 17 | 12 | 30 | 48 | 114 | 33 | 20 |
| Warsaw township..... | 607 | 46.3 | 32 | 93 | 16 | 23 | 37 | 79 | 158 | 54 | 46 |
| Welch township..... | 754 | 43.5 | 41 | 138 | 15 | 26 | 77 | 94 | 142 | 76 | 61 |
| Zumbrota city..... | 3,252 | 38.2 | 267 | 600 | 73 | 104 | 461 | 393 | 478 | 207 | 148 |
| Zumbrota township..... | 586 | 43.8 | 37 | 94 | 17 | 18 | 70 | 69 | 113 | 49 | 48 |
| Grant County..... | | | | | | | | | | | |
| Ashby city..... | 446 | 43.2 | 29 | 79 | 14 | 11 | 52 | 50 | 50 | 22 | 25 |
| Barrett city..... | 415 | 40.5 | 28 | 73 | 12 | 13 | 49 | 42 | 41 | 16 | 20 |
| Delaware township..... | 102 | 51.0 | 7 | 15 | 2 | 2 | 9 | 10 | 16 | 13 | 5 |
| Elbow Lake city..... | 1,176 | 40.9 | 88 | 195 | 32 | 37 | 165 | 121 | 167 | 74 | 75 |
| Elbow Lake township..... | 141 | 43.5 | 3 | 31 | 4 | 2 | 13 | 18 | 35 | 11 | 9 |
| Elk Lake township..... | 281 | 49.0 | 11 | 39 | 11 | 11 | 18 | 28 | 57 | 32 | 20 |
| Erdahl township..... | 347 | 52.3 | 18 | 42 | 8 | 12 | 23 | 30 | 63 | 39 | 31 |
| Gorton township..... | 49 | 51.5 | 5 | 5 | 0 | 2 | 7 | 3 | 8 | 5 | 3 |
| Herman city..... | 437 | 48.4 | 32 | 63 | 8 | 16 | 47 | 32 | 68 | 31 | 33 |
| Hoffman city..... | 681 | 43.2 | 59 | 88 | 18 | 26 | 99 | 68 | 90 | 33 | 29 |
| Land township..... | 261 | 37.8 | 19 | 43 | 12 | 13 | 35 | 28 | 44 | 14 | 20 |
| Lawrence township..... | 84 | 44.5 | 5 | 16 | 0 | 2 | 11 | 8 | 8 | 4 | 9 |
| Lien township..... | 111 | 55.1 | 5 | 10 | 3 | 4 | 7 | 9 | 17 | 14 | 11 |
| Logan township..... | 93 | 48.5 | 4 | 17 | 3 | 0 | 9 | 7 | 13 | 9 | 5 |

Table 1.

Age and Sex: 2010—Con.

[For information on confidentiality protection, nonsampling error, and definitions, see Selected Appendixes at <www.census.gov/prod/cen2010/cph-1-a.pdf>]

| Age—Con | | | Age and sex | | | | | | Percent of total population | | State County County Subdivision Place |
|-------------------|-------------------|----------------------|-------------|--------------------------------|-------------------|--------|-------------------|--------|-----------------------------|----------------------|--|
| 65 to 74 years | 75 to 84 years | 85 years and over | All ages | | 18 years and over | | 65 years and over | | Under 18 years | 65 years and over | |
| | | | Female | Males per 100 females | Total | Female | Total | Female | | | |
| 37 | 17 | 7 | 142 | 115.5 | 236 | 108 | 61 | 29 | 22.9 | 19.9 | Freeborn County—Con. |
| 117 | 69 | 16 | 464 | 110.3 | 782 | 379 | 202 | 97 | 19.9 | 20.7 | Alden township |
| 27 | 18 | 8 | 207 | 112.6 | 345 | 164 | 53 | 23 | 21.6 | 12.0 | Bancroft township |
| 37 | 17 | 7 | 154 | 98.1 | 237 | 113 | 61 | 30 | 22.3 | 20.0 | Carlston township |
| 50 | 41 | 10 | 349 | 102.3 | 527 | 268 | 101 | 56 | 25.4 | 14.3 | Clarks Grove city |
| 8 | 6 | 3 | 68 | 114.7 | 107 | 50 | 17 | 10 | 26.7 | 11.6 | Conger city |
| 34 | 27 | 15 | 210 | 86.2 | 299 | 161 | 76 | 45 | 23.5 | 19.4 | Emmons city |
| 27 | 14 | 5 | 146 | 103.4 | 222 | 111 | 46 | 25 | 25.3 | 15.5 | Freeborn city |
| 26 | 14 | 8 | 122 | 118.9 | 211 | 95 | 48 | 25 | 21.0 | 18.0 | Freeborn township |
| 42 | 36 | 15 | 235 | 111.1 | 382 | 180 | 93 | 46 | 23.0 | 18.8 | Freeman township |
| 38 | 31 | 7 | 280 | 98.2 | 404 | 207 | 76 | 44 | 27.2 | 13.7 | Geneva city |
| 35 | 16 | 6 | 209 | 101.4 | 321 | 160 | 57 | 28 | 23.8 | 13.5 | Geneva township |
| 69 | 42 | 14 | 328 | 96.0 | 506 | 260 | 125 | 74 | 21.3 | 19.4 | Glennville city |
| 31 | 23 | 8 | 160 | 96.9 | 240 | 122 | 62 | 34 | 23.8 | 19.7 | Hartland city |
| 23 | 16 | 2 | 122 | 109.8 | 200 | 93 | 41 | 17 | 21.9 | 16.0 | Hartland township |
| 16 | 16 | 6 | 122 | 104.9 | 207 | 103 | 38 | 20 | 17.2 | 15.2 | Hayward city |
| 40 | 27 | 5 | 180 | 111.7 | 302 | 151 | 72 | 36 | 20.7 | 18.9 | Hayward township |
| 21 | 18 | 13 | 142 | 113.4 | 222 | 115 | 52 | 32 | 26.7 | 17.2 | Hollandale city |
| 31 | 18 | 7 | 157 | 100.6 | 244 | 118 | 56 | 26 | 22.5 | 17.8 | London township |
| 7 | 4 | 0 | 23 | 147.8 | 42 | 18 | 11 | 2 | 26.3 | 19.3 | Manchester city |
| 47 | 22 | 7 | 199 | 113.1 | 333 | 154 | 76 | 35 | 21.5 | 17.9 | Manchester township |
| 24 | 14 | 8 | 113 | 109.7 | 194 | 91 | 46 | 25 | 18.1 | 19.4 | Mansfield township |
| 54 | 21 | 11 | 278 | 93.5 | 437 | 216 | 86 | 47 | 18.8 | 16.0 | Moscow township |
| 2 | 2 | 2 | 20 | 140.0 | 37 | 15 | 6 | 2 | 22.9 | 12.5 | Myrtle city |
| 47 | 21 | 6 | 222 | 102.7 | 333 | 159 | 74 | 33 | 26.0 | 16.4 | Newry township |
| 31 | 32 | 12 | 154 | 108.4 | 250 | 119 | 75 | 38 | 22.1 | 23.4 | Nunda township |
| 37 | 18 | 8 | 206 | 92.2 | 298 | 151 | 63 | 33 | 24.7 | 15.9 | Oakland township |
| 69 | 25 | 8 | 321 | 109.7 | 523 | 255 | 102 | 52 | 22.3 | 15.2 | PickereĹ Lake township |
| 57 | 21 | 11 | 220 | 97.3 | 337 | 163 | 89 | 45 | 22.4 | 20.5 | Riceland township |
| 39 | 19 | 10 | 200 | 113.5 | 323 | 149 | 68 | 35 | 24.4 | 15.9 | Shell Rock township |
| 8 | 8 | 1 | 68 | 122.1 | 124 | 55 | 17 | 8 | 17.9 | 11.3 | Twin Lakes city |
| 3,723 | 2,475 | 1,396 | 23,256 | 98.6 | 35,233 | 17,939 | 7,594 | 4,302 | 23.7 | 16.4 | Goodhue County |
| 12 | 6 | 1 | 62 | 114.5 | 101 | 46 | 19 | 10 | 24.1 | 14.3 | Bellechester city (part) |
| 29 | 18 | 7 | 247 | 102.8 | 355 | 174 | 54 | 31 | 29.1 | 10.8 | Belle Creek township |
| 17 | 21 | 8 | 231 | 100.0 | 323 | 155 | 46 | 24 | 30.1 | 10.0 | Belvidere township |
| 290 | 248 | 158 | 2,112 | 93.3 | 3,108 | 1,636 | 696 | 420 | 23.9 | 17.0 | Cannon Falls city |
| 104 | 40 | 11 | 504 | 112.3 | 827 | 401 | 155 | 72 | 22.7 | 14.5 | Cannon Falls township |
| 27 | 20 | 8 | 189 | 110.1 | 301 | 140 | 55 | 25 | 24.2 | 13.9 | Cherry Grove township |
| 11 | 5 | 0 | 95 | 109.5 | 144 | 65 | 16 | 7 | 27.6 | 8.0 | Dennison city (part) |
| 75 | 29 | 12 | 378 | 106.9 | 610 | 296 | 116 | 56 | 22.0 | 14.8 | Featherstone township |
| 190 | 65 | 15 | 764 | 106.9 | 1,244 | 599 | 270 | 127 | 21.3 | 17.1 | Florence township |
| 29 | 9 | 3 | 125 | 125.6 | 212 | 95 | 41 | 19 | 24.8 | 14.5 | Frontenac CDP |
| 51 | 44 | 16 | 579 | 103.1 | 796 | 384 | 111 | 64 | 32.3 | 9.4 | Goodhue city |
| 42 | 22 | 5 | 254 | 106.7 | 379 | 188 | 69 | 33 | 27.8 | 13.1 | Goodhue township |
| 57 | 25 | 8 | 436 | 102.3 | 658 | 323 | 90 | 46 | 25.4 | 10.2 | Hay Creek township |
| 39 | 11 | 5 | 222 | 104.5 | 335 | 160 | 55 | 26 | 26.2 | 12.1 | Holden township |
| 138 | 129 | 107 | 919 | 97.5 | 1,384 | 714 | 374 | 222 | 23.7 | 20.6 | Kenyon city |
| 48 | 20 | 2 | 183 | 114.8 | 297 | 139 | 70 | 33 | 24.4 | 17.8 | Kenyon township |
| 99 | 107 | 73 | 412 | 81.3 | 604 | 346 | 279 | 166 | 19.1 | 37.3 | Lake City city (part) |
| 95 | 39 | 6 | 414 | 113.8 | 701 | 328 | 140 | 62 | 20.8 | 15.8 | Leon township |
| 51 | 29 | 1 | 300 | 109.7 | 474 | 222 | 81 | 37 | 24.6 | 12.9 | Minneola township |
| 186 | 120 | 98 | 1,326 | 93.1 | 1,922 | 1,028 | 404 | 238 | 24.9 | 15.8 | Pine Island city (part) |
| 57 | 18 | 7 | 254 | 116.9 | 425 | 197 | 82 | 38 | 22.9 | 14.9 | Pine Island township |
| 1,381 | 1,021 | 586 | 8,453 | 94.7 | 12,755 | 6,675 | 2,988 | 1,780 | 22.5 | 18.2 | Red Wing city |
| 53 | 19 | 8 | 333 | 119.8 | 550 | 261 | 80 | 36 | 24.9 | 10.9 | Roscoe township |
| 90 | 34 | 16 | 538 | 110.0 | 850 | 401 | 140 | 69 | 24.8 | 12.4 | Stanton township |
| 62 | 33 | 14 | 431 | 111.1 | 695 | 328 | 109 | 54 | 23.6 | 12.0 | Vasa township |
| 37 | 22 | 8 | 189 | 104.2 | 315 | 152 | 67 | 38 | 18.4 | 17.4 | Wacouta township |
| 93 | 73 | 42 | 546 | 98.9 | 834 | 423 | 208 | 118 | 23.2 | 19.2 | Wanamingo city |
| 46 | 20 | 9 | 221 | 106.3 | 349 | 165 | 75 | 39 | 23.5 | 16.4 | Wanamingo township |
| 45 | 18 | 6 | 290 | 109.3 | 482 | 225 | 69 | 32 | 20.6 | 11.4 | Warsaw township |
| 47 | 28 | 9 | 360 | 109.4 | 575 | 266 | 84 | 44 | 23.7 | 11.1 | Welch township |
| 207 | 168 | 146 | 1,729 | 88.1 | 2,385 | 1,283 | 521 | 325 | 26.7 | 16.0 | Zumbrota city |
| 44 | 23 | 4 | 285 | 105.6 | 455 | 219 | 71 | 30 | 22.4 | 12.1 | Zumbrota township |
| 638 | 453 | 243 | 3,044 | 97.7 | 4,731 | 2,385 | 1,334 | 716 | 21.4 | 22.2 | Grant County |
| 51 | 39 | 24 | 238 | 87.4 | 338 | 181 | 114 | 65 | 24.2 | 25.6 | Ashby city |
| 38 | 32 | 51 | 209 | 98.6 | 314 | 165 | 121 | 75 | 24.3 | 29.2 | Barrett city |
| 15 | 5 | 3 | 47 | 117.0 | 80 | 38 | 23 | 10 | 21.6 | 22.5 | Delaware township |
| 93 | 91 | 38 | 646 | 82.0 | 893 | 490 | 222 | 138 | 24.1 | 18.9 | Elbow Lake city |
| 10 | 5 | 0 | 68 | 107.4 | 107 | 50 | 15 | 6 | 24.1 | 10.6 | Elbow Lake township |
| 24 | 18 | 12 | 135 | 108.1 | 231 | 112 | 54 | 28 | 17.8 | 19.2 | Elk Lake township |
| 55 | 19 | 7 | 169 | 105.3 | 287 | 139 | 81 | 33 | 17.3 | 23.3 | Erdahl township |
| 7 | 4 | 0 | 20 | 145.0 | 39 | 16 | 11 | 4 | 20.4 | 22.4 | Gorton township |
| 39 | 41 | 27 | 234 | 86.8 | 342 | 181 | 107 | 64 | 21.7 | 24.5 | Herman city |
| 49 | 74 | 48 | 356 | 91.3 | 534 | 271 | 171 | 93 | 21.6 | 25.1 | Hoffman city |
| 14 | 15 | 4 | 113 | 131.0 | 199 | 93 | 33 | 15 | 23.8 | 12.6 | Land township |
| 17 | 4 | 0 | 44 | 90.9 | 63 | 29 | 21 | 9 | 25.0 | 25.0 | Lawrence township |
| 22 | 8 | 1 | 55 | 101.8 | 96 | 47 | 31 | 15 | 13.5 | 27.9 | Lien township |
| 10 | 12 | 4 | 47 | 97.9 | 72 | 37 | 26 | 13 | 22.6 | 28.0 | Logan township |

Table 1.
Age and Sex: 2010—Con.

[For information on confidentiality protection, nonsampling error, and definitions, see Selected Appendixes at <www.census.gov/prod/cen2010/cph-1-a.pdf>]

| State County County Subdivision Place | Total population | Median age | Age | | | | | | | | |
|--|---------------------|---------------|------------------|------------------|-------------------|-------------------|-------------------|-------------------|-------------------|-------------------|-------------------|
| | | | Under 5 years | 5 to 17 years | 18 to 20 years | 21 to 24 years | 25 to 34 years | 35 to 44 years | 45 to 54 years | 55 to 59 years | 60 to 64 years |
| Grant County—Con. | | | | | | | | | | | |
| Macsville township..... | 114 | 50.3 | 4 | 13 | 2 | 2 | 11 | 13 | 21 | 9 | 9 |
| Norcross city..... | 70 | 41.5 | 4 | 16 | 1 | 1 | 9 | 6 | 5 | 2 | 11 |
| North Ottawa township..... | 50 | 47.0 | 4 | 4 | 2 | 3 | 6 | 5 | 10 | 0 | 5 |
| Pelican Lake township..... | 450 | 52.9 | 11 | 63 | 10 | 10 | 22 | 36 | 96 | 50 | 54 |
| Pomme de Terre township..... | 133 | 42.6 | 6 | 26 | 4 | 4 | 10 | 22 | 17 | 9 | 11 |
| Roseville township..... | 124 | 48.0 | 4 | 21 | 5 | 6 | 5 | 15 | 24 | 9 | 9 |
| Sanford township..... | 153 | 48.3 | 9 | 22 | 3 | 4 | 12 | 17 | 33 | 13 | 9 |
| Stony Brook township..... | 133 | 47.6 | 10 | 16 | 5 | 3 | 12 | 14 | 31 | 9 | 10 |
| Wendell city..... | 167 | 50.2 | 7 | 18 | 8 | 11 | 16 | 14 | 22 | 12 | 13 |
| Hennepin County..... | 1,152,425 | 35.9 | 76,236 | 185,109 | 44,754 | 68,797 | 187,523 | 154,304 | 171,130 | 74,853 | 58,905 |
| Bloomington city..... | 82,893 | 42.7 | 4,505 | 11,858 | 2,393 | 4,092 | 11,312 | 9,531 | 12,762 | 5,992 | 5,230 |
| Brooklyn Center city..... | 30,104 | 32.6 | 2,674 | 5,628 | 1,275 | 1,781 | 4,768 | 3,681 | 3,817 | 1,589 | 1,233 |
| Brooklyn Park city..... | 75,781 | 32.5 | 6,599 | 15,383 | 2,986 | 4,263 | 11,399 | 10,585 | 10,708 | 4,404 | 3,526 |
| Champlin city..... | 23,089 | 36.8 | 1,483 | 4,738 | 932 | 1,062 | 2,883 | 3,381 | 4,672 | 1,406 | 977 |
| Chanhassen city (part)..... | 0 | 0.0 | 0 | 0 | 0 | 0 | 0 | 0 | 0 | 0 | 0 |
| Corcoran city..... | 5,379 | 44.4 | 252 | 1,097 | 195 | 224 | 396 | 580 | 1,287 | 480 | 370 |
| Crystal city..... | 22,151 | 38.1 | 1,482 | 3,311 | 674 | 1,009 | 3,687 | 3,087 | 3,364 | 1,453 | 1,049 |
| Dayton city (part)..... | 4,617 | 41.7 | 253 | 877 | 184 | 200 | 421 | 617 | 1,001 | 361 | 287 |
| Deephaven city..... | 3,642 | 46.1 | 196 | 804 | 82 | 88 | 173 | 412 | 770 | 318 | 277 |
| Eden Prairie city..... | 60,797 | 37.6 | 3,990 | 12,075 | 1,579 | 2,387 | 8,370 | 8,441 | 11,052 | 4,604 | 3,074 |
| Edina city..... | 47,941 | 45.2 | 2,584 | 9,005 | 962 | 1,238 | 4,288 | 5,783 | 7,556 | 3,534 | 3,084 |
| Excelsior city..... | 2,188 | 42.0 | 104 | 313 | 46 | 130 | 314 | 284 | 346 | 181 | 133 |
| Fort Snelling UT..... | 149 | 55.3 | 0 | 0 | 0 | 2 | 8 | 18 | 44 | 32 | 25 |
| Golden Valley city..... | 20,371 | 45.7 | 1,097 | 2,958 | 392 | 642 | 2,421 | 2,436 | 3,387 | 1,572 | 1,324 |
| Greenfield city..... | 2,777 | 41.1 | 150 | 676 | 93 | 98 | 184 | 383 | 651 | 209 | 135 |
| Greenwood city..... | 688 | 49.8 | 27 | 106 | 8 | 22 | 45 | 73 | 152 | 99 | 60 |
| Hanover city (part)..... | 609 | 35.8 | 62 | 133 | 19 | 19 | 62 | 111 | 98 | 48 | 25 |
| Hassan township..... | 2,600 | 42.2 | 118 | 607 | 108 | 80 | 166 | 378 | 599 | 178 | 149 |
| Hopkins city..... | 17,591 | 34.4 | 1,251 | 2,467 | 448 | 1,046 | 3,766 | 2,269 | 2,328 | 1,008 | 784 |
| Independence city..... | 3,504 | 45.6 | 109 | 811 | 100 | 104 | 153 | 429 | 840 | 283 | 238 |
| Long Lake city..... | 1,768 | 42.0 | 106 | 316 | 39 | 60 | 181 | 257 | 343 | 131 | 132 |
| Loretto city..... | 650 | 39.9 | 45 | 115 | 23 | 25 | 72 | 94 | 118 | 47 | 32 |
| Maple Grove city..... | 61,567 | 37.6 | 4,367 | 12,189 | 1,690 | 2,241 | 8,080 | 9,626 | 10,997 | 4,550 | 3,295 |
| Maple Plain city..... | 1,768 | 43.1 | 97 | 293 | 51 | 95 | 191 | 210 | 368 | 119 | 103 |
| Medicine Lake city..... | 371 | 47.7 | 14 | 66 | 6 | 10 | 34 | 38 | 75 | 44 | 27 |
| Medina city..... | 4,892 | 43.3 | 231 | 1,273 | 114 | 112 | 225 | 656 | 1,039 | 369 | 276 |
| Minneapolis city..... | 382,578 | 31.4 | 26,453 | 50,751 | 22,950 | 35,029 | 80,531 | 52,527 | 46,748 | 20,942 | 16,136 |
| Minnetonka city..... | 49,734 | 45.0 | 2,434 | 7,915 | 1,093 | 1,861 | 5,933 | 5,606 | 8,450 | 4,451 | 3,701 |
| Minnetonka Beach city..... | 539 | 46.7 | 18 | 134 | 12 | 15 | 9 | 64 | 114 | 57 | 57 |
| Minnetrista city..... | 6,384 | 39.7 | 508 | 1,484 | 137 | 125 | 489 | 1,113 | 1,146 | 485 | 344 |
| Mound city..... | 9,052 | 42.6 | 504 | 1,421 | 242 | 343 | 1,085 | 1,258 | 1,824 | 756 | 578 |
| New Hope city..... | 20,339 | 39.4 | 1,369 | 3,100 | 577 | 925 | 3,075 | 2,587 | 2,749 | 1,174 | 1,009 |
| Orono city..... | 7,437 | 45.7 | 344 | 1,632 | 174 | 151 | 400 | 914 | 1,559 | 705 | 618 |
| Osseo city..... | 2,430 | 46.1 | 134 | 276 | 67 | 125 | 364 | 215 | 381 | 173 | 119 |
| Plymouth city..... | 70,576 | 39.5 | 4,202 | 12,670 | 1,831 | 3,062 | 9,566 | 9,522 | 11,899 | 5,222 | 4,085 |
| Richfield city..... | 35,228 | 36.2 | 2,637 | 4,879 | 1,122 | 1,857 | 6,536 | 4,510 | 4,779 | 2,102 | 1,796 |
| Robbinsdale city..... | 13,953 | 36.9 | 1,061 | 2,010 | 424 | 592 | 2,518 | 1,973 | 2,050 | 913 | 688 |
| Rockford city (part)..... | 426 | 38.8 | 25 | 65 | 13 | 28 | 68 | 58 | 70 | 29 | 26 |
| Rogers city..... | 8,597 | 33.5 | 748 | 2,253 | 193 | 261 | 1,046 | 1,827 | 1,067 | 267 | 217 |
| St. Anthony city (part)..... | 5,156 | 46.0 | 237 | 806 | 125 | 206 | 545 | 601 | 833 | 408 | 308 |
| St. Bonifacius city..... | 2,283 | 36.2 | 208 | 451 | 55 | 63 | 323 | 409 | 358 | 129 | 92 |
| St. Louis Park city..... | 45,250 | 35.4 | 2,921 | 5,452 | 945 | 2,689 | 10,354 | 6,150 | 5,889 | 2,772 | 2,202 |
| Shorewood city..... | 7,307 | 45.3 | 354 | 1,623 | 232 | 186 | 395 | 829 | 1,625 | 628 | 523 |
| Spring Park city..... | 1,669 | 49.2 | 54 | 164 | 19 | 68 | 244 | 187 | 218 | 116 | 97 |
| Tonka Bay city..... | 1,475 | 47.8 | 56 | 292 | 39 | 37 | 72 | 151 | 328 | 171 | 118 |
| Wayzata city..... | 3,688 | 47.8 | 161 | 544 | 95 | 132 | 355 | 409 | 585 | 287 | 302 |
| Woodland city..... | 437 | 51.8 | 12 | 88 | 10 | 12 | 16 | 34 | 84 | 55 | 44 |
| Houston County..... | 19,027 | 43.8 | 1,126 | 3,277 | 588 | 697 | 1,968 | 2,163 | 3,195 | 1,528 | 1,178 |
| Black Hammer township..... | 245 | 50.2 | 4 | 24 | 9 | 15 | 28 | 18 | 53 | 25 | 26 |
| Brownsville city..... | 466 | 47.6 | 24 | 55 | 14 | 17 | 50 | 47 | 103 | 49 | 36 |
| Brownsville township..... | 445 | 46.3 | 23 | 74 | 13 | 11 | 44 | 47 | 80 | 44 | 34 |
| Caledonia city..... | 2,868 | 40.5 | 208 | 444 | 120 | 146 | 357 | 313 | 386 | 169 | 140 |
| Caledonia township..... | 641 | 39.8 | 56 | 124 | 23 | 20 | 67 | 71 | 97 | 69 | 34 |
| Crooked Creek township..... | 285 | 44.6 | 15 | 50 | 17 | 14 | 25 | 24 | 47 | 33 | 20 |
| Eitzen city..... | 243 | 44.5 | 10 | 33 | 11 | 16 | 33 | 22 | 33 | 11 | 5 |
| Hokah city..... | 580 | 39.4 | 40 | 99 | 26 | 26 | 72 | 68 | 98 | 58 | 29 |
| Hokah township..... | 497 | 47.0 | 28 | 86 | 14 | 11 | 33 | 59 | 109 | 54 | 38 |
| Houston city..... | 979 | 38.8 | 84 | 166 | 20 | 43 | 133 | 110 | 108 | 48 | 40 |
| Houston township..... | 396 | 46.2 | 19 | 72 | 6 | 6 | 34 | 58 | 66 | 33 | 36 |
| Jefferson township..... | 129 | 46.8 | 5 | 24 | 7 | 6 | 6 | 14 | 26 | 12 | 9 |
| La Crescent city (part)..... | 4,830 | 42.8 | 274 | 859 | 131 | 195 | 546 | 552 | 844 | 352 | 277 |
| La Crescent township..... | 1,446 | 47.1 | 61 | 270 | 45 | 47 | 102 | 151 | 294 | 153 | 124 |
| Mayville township..... | 409 | 40.3 | 25 | 95 | 11 | 14 | 32 | 54 | 66 | 34 | 26 |
| Money Creek township..... | 597 | 42.3 | 42 | 114 | 17 | 6 | 48 | 95 | 120 | 40 | 43 |
| Mound Prairie township..... | 606 | 46.4 | 25 | 126 | 15 | 9 | 48 | 66 | 129 | 68 | 38 |
| Sheldon township..... | 266 | 46.0 | 17 | 39 | 6 | 8 | 22 | 38 | 54 | 23 | 11 |
| Spring Grove city..... | 1,330 | 47.0 | 79 | 204 | 36 | 33 | 128 | 157 | 145 | 80 | 82 |
| Spring Grove township..... | 402 | 44.3 | 17 | 75 | 15 | 11 | 35 | 51 | 65 | 33 | 35 |
| Union township..... | 370 | 42.3 | 18 | 82 | 9 | 10 | 35 | 46 | 78 | 34 | 18 |

Table 1.

Age and Sex: 2010—Con.

[For information on confidentiality protection, nonsampling error, and definitions, see Selected Appendixes at <www.census.gov/prod/cen2010/cph-1-a.pdf>]

| Age—Con | | | Age and sex | | | | | | Percent of total population | | State County County Subdivision Place |
|-------------------|-------------------|----------------------|-------------|--------------------------------|-------------------|---------|-------------------|--------|-----------------------------|----------------------|--|
| 65 to 74 years | 75 to 84 years | 85 years and over | All ages | | 18 years and over | | 65 years and over | | Under 18 years | 65 years and over | |
| | | | Female | Males per 100 females | Total | Female | Total | Female | | | |
| 22 | 7 | 1 | 49 | 132.7 | 97 | 43 | 30 | 11 | 14.9 | 26.3 | Grant County—Con. |
| 7 | 6 | 2 | 44 | 59.1 | 50 | 31 | 15 | 9 | 28.6 | 21.4 | Macsville township |
| 7 | 3 | 1 | 28 | 78.6 | 42 | 22 | 11 | 4 | 16.0 | 22.0 | Norcross city |
| 73 | 17 | 8 | 220 | 104.5 | 376 | 182 | 98 | 46 | 16.4 | 21.8 | North Ottawa township |
| 14 | 7 | 3 | 57 | 133.3 | 101 | 47 | 24 | 13 | 24.1 | 18.0 | Pelican Lake township |
| 17 | 9 | 0 | 55 | 125.5 | 99 | 45 | 26 | 13 | 20.2 | 21.0 | Pomme de Terre township |
| 19 | 10 | 2 | 74 | 106.8 | 122 | 56 | 31 | 17 | 20.3 | 20.3 | Roseville township |
| 10 | 11 | 2 | 57 | 133.3 | 107 | 42 | 23 | 10 | 19.5 | 17.3 | Sanford township |
| 25 | 16 | 5 | 79 | 111.4 | 142 | 68 | 46 | 25 | 15.0 | 27.5 | Stony Brook township |
| | | | | | | | | | | | Wendell city |
| 66,516 | 42,476 | 21,822 | 586,241 | 96.6 | 891,080 | 457,948 | 130,814 | 75,874 | 22.7 | 11.4 | Hennepin County |
| 7,502 | 5,350 | 2,366 | 42,778 | 93.8 | 66,530 | 34,889 | 15,218 | 8,754 | 19.7 | 18.4 | Bloomington city |
| 1,653 | 1,377 | 628 | 15,434 | 95.0 | 21,802 | 11,341 | 3,658 | 2,187 | 27.6 | 12.2 | Brooklyn Center city |
| 3,528 | 1,786 | 614 | 38,699 | 95.8 | 53,799 | 27,888 | 5,928 | 3,383 | 29.0 | 7.8 | Brooklyn Park city |
| 946 | 416 | 193 | 11,500 | 100.8 | 16,868 | 8,505 | 1,555 | 851 | 26.9 | 6.7 | Champlin city |
| 0 | 0 | 0 | 0 | (X) | 0 | 0 | 0 | 0 | (X) | (X) | Chanhassen city (part) |
| 355 | 112 | 31 | 2,583 | 108.2 | 4,030 | 1,926 | 498 | 232 | 25.1 | 9.3 | Corcoran city |
| 1,392 | 1,131 | 512 | 11,253 | 96.8 | 17,358 | 8,945 | 3,035 | 1,803 | 21.6 | 13.7 | Crystal city |
| 287 | 104 | 25 | 2,202 | 109.7 | 3,487 | 1,665 | 416 | 202 | 24.5 | 9.0 | Dayton city (part) |
| 321 | 153 | 48 | 1,833 | 98.7 | 2,642 | 1,360 | 522 | 260 | 27.5 | 14.3 | Deephaven city |
| 3,001 | 1,425 | 799 | 31,329 | 94.1 | 44,732 | 23,422 | 5,225 | 2,910 | 26.4 | 8.6 | Eden Prairie city |
| 4,146 | 3,736 | 2,025 | 25,579 | 87.4 | 36,352 | 19,830 | 9,907 | 6,026 | 24.2 | 20.7 | Edina city |
| 156 | 119 | 62 | 1,128 | 94.0 | 1,771 | 933 | 337 | 193 | 19.1 | 15.4 | Excelsior city |
| 15 | 3 | 2 | 23 | 547.8 | 149 | 23 | 20 | 1 | 0.0 | 13.4 | Fort Snelling UT |
| 1,801 | 1,526 | 815 | 10,473 | 94.5 | 16,316 | 8,517 | 4,142 | 2,445 | 19.9 | 20.3 | Golden Valley city |
| 155 | 41 | 2 | 1,378 | 101.5 | 1,951 | 966 | 198 | 97 | 29.7 | 7.1 | Greenfield city |
| 71 | 19 | 6 | 331 | 107.9 | 555 | 270 | 96 | 47 | 19.3 | 14.0 | Greenwood city |
| 26 | 5 | 1 | 295 | 106.4 | 414 | 205 | 32 | 14 | 32.0 | 5.3 | Hanover city (part) |
| 161 | 45 | 11 | 1,279 | 103.3 | 1,875 | 915 | 217 | 105 | 27.9 | 8.3 | Hassan township |
| 895 | 710 | 619 | 9,211 | 91.0 | 13,873 | 7,370 | 2,224 | 1,422 | 21.1 | 12.6 | Hopkins city |
| 285 | 130 | 22 | 1,721 | 103.6 | 2,584 | 1,288 | 437 | 219 | 26.3 | 12.5 | Independence city |
| 122 | 61 | 20 | 886 | 99.5 | 1,346 | 668 | 203 | 104 | 23.9 | 11.5 | Long Lake city |
| 38 | 30 | 11 | 323 | 101.2 | 490 | 254 | 79 | 45 | 24.6 | 12.2 | Loretto city |
| 2,977 | 1,171 | 384 | 31,553 | 95.1 | 45,011 | 23,357 | 4,532 | 2,477 | 26.9 | 7.4 | Maple Grove city |
| 117 | 54 | 70 | 884 | 100.0 | 1,378 | 692 | 241 | 152 | 22.1 | 13.6 | Maple Plain city |
| 38 | 15 | 4 | 177 | 109.6 | 291 | 141 | 57 | 31 | 21.6 | 15.4 | Medicine Lake city |
| 372 | 176 | 49 | 2,457 | 99.1 | 3,388 | 1,718 | 597 | 315 | 30.7 | 12.2 | Medina city |
| 16,325 | 9,136 | 5,050 | 190,157 | 101.2 | 305,374 | 152,029 | 30,511 | 17,629 | 20.2 | 8.0 | Minneapolis city |
| 4,061 | 2,803 | 1,426 | 26,101 | 90.5 | 39,385 | 21,101 | 8,290 | 4,800 | 20.8 | 16.7 | Minnetonka city |
| 38 | 14 | 7 | 274 | 96.7 | 387 | 195 | 59 | 31 | 28.2 | 10.9 | Minnetonka Beach city |
| 392 | 120 | 41 | 3,150 | 102.7 | 4,392 | 2,180 | 553 | 272 | 31.2 | 8.7 | Minnetrista city |
| 604 | 313 | 124 | 4,388 | 106.3 | 7,127 | 3,432 | 1,041 | 551 | 21.3 | 11.5 | Mound city |
| 1,554 | 1,273 | 947 | 10,806 | 88.2 | 15,870 | 8,538 | 3,774 | 2,357 | 22.0 | 18.6 | New Hope city |
| 587 | 269 | 84 | 3,628 | 105.0 | 5,461 | 2,685 | 940 | 440 | 26.6 | 12.6 | Orono city |
| 183 | 242 | 151 | 1,311 | 85.4 | 2,020 | 1,096 | 576 | 388 | 16.9 | 23.7 | Osseo city |
| 4,922 | 2,666 | 929 | 36,401 | 93.9 | 53,704 | 28,104 | 8,517 | 4,720 | 23.9 | 12.1 | Plymouth city |
| 2,109 | 1,794 | 1,107 | 17,913 | 96.7 | 27,712 | 14,321 | 5,010 | 3,089 | 21.3 | 14.2 | Richfield city |
| 701 | 634 | 389 | 7,315 | 90.7 | 10,882 | 5,806 | 1,724 | 1,074 | 22.0 | 12.4 | Robbinsdale city |
| 28 | 11 | 5 | 208 | 104.8 | 336 | 164 | 44 | 24 | 21.1 | 10.3 | Rockford city (part) |
| 327 | 263 | 128 | 4,368 | 96.8 | 5,596 | 2,881 | 718 | 427 | 34.9 | 8.4 | Rogers city |
| 415 | 461 | 211 | 2,701 | 90.9 | 4,113 | 2,180 | 1,087 | 655 | 20.2 | 21.1 | St. Anthony city (part) |
| 121 | 57 | 17 | 1,120 | 103.8 | 1,624 | 801 | 195 | 105 | 28.9 | 8.5 | St. Bonifacius city |
| 2,560 | 1,910 | 1,406 | 23,638 | 91.4 | 36,877 | 19,541 | 5,876 | 3,594 | 18.5 | 13.0 | St. Louis Park city |
| 522 | 315 | 75 | 3,687 | 98.2 | 5,330 | 2,706 | 912 | 483 | 27.1 | 12.5 | Shorewood city |
| 128 | 145 | 229 | 894 | 86.7 | 1,451 | 790 | 502 | 343 | 13.1 | 30.1 | Spring Park city |
| 144 | 49 | 18 | 717 | 105.7 | 1,127 | 553 | 211 | 103 | 23.6 | 14.3 | Tonka Bay city |
| 392 | 281 | 145 | 1,935 | 90.6 | 2,983 | 1,590 | 818 | 479 | 19.1 | 22.2 | Wayzata city |
| 43 | 25 | 14 | 220 | 98.6 | 337 | 167 | 82 | 35 | 22.9 | 18.8 | Woodland city |
| 1,543 | 1,193 | 571 | 9,590 | 98.4 | 14,624 | 7,453 | 3,307 | 1,843 | 23.1 | 17.4 | Houston County |
| 29 | 10 | 4 | 115 | 113.0 | 217 | 102 | 43 | 21 | 11.4 | 17.6 | Black Hammer township |
| 44 | 20 | 7 | 223 | 109.0 | 387 | 184 | 71 | 34 | 17.0 | 15.2 | Brownsville city |
| 45 | 26 | 4 | 211 | 110.9 | 348 | 164 | 75 | 37 | 21.8 | 16.9 | Brownsville township |
| 236 | 226 | 123 | 1,465 | 95.8 | 2,216 | 1,166 | 585 | 360 | 22.7 | 20.4 | Caledonia city |
| 46 | 32 | 2 | 311 | 106.1 | 461 | 221 | 80 | 36 | 28.1 | 12.5 | Caledonia township |
| 22 | 16 | 2 | 136 | 109.6 | 220 | 104 | 40 | 17 | 22.8 | 14.0 | Crooked Creek township |
| 29 | 30 | 10 | 123 | 97.6 | 200 | 101 | 69 | 39 | 17.7 | 28.4 | Eitzen city |
| 26 | 24 | 14 | 284 | 104.2 | 441 | 222 | 64 | 38 | 24.0 | 11.0 | Hokah city |
| 36 | 20 | 9 | 241 | 106.2 | 383 | 184 | 65 | 34 | 22.9 | 13.1 | Hokah township |
| 83 | 81 | 63 | 528 | 85.4 | 729 | 405 | 227 | 142 | 25.5 | 23.2 | Houston city |
| 37 | 21 | 8 | 198 | 100.0 | 305 | 152 | 66 | 32 | 23.0 | 16.7 | Houston township |
| 7 | 12 | 1 | 60 | 115.0 | 100 | 44 | 20 | 10 | 22.5 | 15.5 | Jefferson township |
| 358 | 303 | 139 | 2,528 | 91.1 | 3,697 | 1,960 | 800 | 466 | 23.5 | 16.6 | La Crescent city (part) |
| 117 | 53 | 29 | 708 | 104.2 | 1,115 | 547 | 199 | 93 | 22.9 | 13.8 | La Crescent township |
| 24 | 23 | 5 | 193 | 111.9 | 289 | 139 | 52 | 31 | 29.3 | 12.7 | Mayville township |
| 46 | 21 | 5 | 274 | 117.9 | 441 | 208 | 72 | 33 | 26.1 | 12.1 | Money Creek township |
| 48 | 29 | 5 | 287 | 111.1 | 455 | 221 | 82 | 36 | 24.9 | 13.5 | Mound Prairie township |
| 25 | 21 | 2 | 133 | 100.0 | 210 | 105 | 48 | 26 | 21.1 | 18.0 | Sheldon township |
| 124 | 145 | 117 | 715 | 86.0 | 1,047 | 579 | 386 | 231 | 21.3 | 29.0 | Spring Grove city |
| 42 | 20 | 3 | 203 | 98.0 | 310 | 154 | 65 | 31 | 22.9 | 16.2 | Spring Grove township |
| 27 | 10 | 3 | 195 | 89.7 | 270 | 132 | 40 | 20 | 27.0 | 10.8 | Union township |

Table 1.
Age and Sex: 2010—Con.

[For information on confidentiality protection, nonsampling error, and definitions, see Selected Appendixes at <www.census.gov/prod/cen2010/cph-1-a.pdf>]

| State County County Subdivision Place | Total population | Median age | Age | | | | | | | | |
|--|---------------------|---------------|------------------|------------------|-------------------|-------------------|-------------------|-------------------|-------------------|-------------------|-------------------|
| | | | Under 5 years | 5 to 17 years | 18 to 20 years | 21 to 24 years | 25 to 34 years | 35 to 44 years | 45 to 54 years | 55 to 59 years | 60 to 64 years |
| Houston County—Con. | | | | | | | | | | | |
| Wilmington township..... | 434 | 43.8 | 32 | 75 | 8 | 21 | 41 | 47 | 73 | 41 | 32 |
| Winnabago township..... | 240 | 45.5 | 17 | 48 | 6 | 3 | 25 | 19 | 53 | 24 | 14 |
| Yucatan township..... | 323 | 51.2 | 3 | 39 | 9 | 9 | 24 | 36 | 68 | 41 | 31 |
| Hubbard County..... | 20,428 | 46.4 | 1,260 | 3,204 | 581 | 653 | 1,903 | 2,173 | 3,229 | 1,606 | 1,574 |
| Akeley city..... | 432 | 41.0 | 33 | 69 | 15 | 18 | 57 | 42 | 72 | 28 | 25 |
| Akeley township..... | 551 | 52.8 | 13 | 84 | 9 | 10 | 27 | 59 | 92 | 67 | 65 |
| Arago township..... | 607 | 52.3 | 24 | 77 | 11 | 15 | 34 | 71 | 96 | 60 | 67 |
| Badoura township..... | 128 | 53.0 | 6 | 19 | 2 | 1 | 8 | 5 | 32 | 14 | 4 |
| Clay township..... | 69 | 62.5 | 4 | 3 | 0 | 0 | 6 | 6 | 7 | 1 | 10 |
| Clover township..... | 154 | 58.0 | 6 | 13 | 6 | 2 | 13 | 6 | 22 | 23 | 15 |
| Crow Wing Lake township..... | 332 | 59.2 | 14 | 23 | 4 | 10 | 20 | 17 | 39 | 44 | 39 |
| Farden township..... | 1,137 | 37.2 | 91 | 226 | 49 | 35 | 134 | 160 | 173 | 64 | 67 |
| Fern township..... | 270 | 39.8 | 12 | 57 | 8 | 8 | 26 | 41 | 45 | 30 | 16 |
| Guthrie township..... | 555 | 35.0 | 52 | 95 | 19 | 21 | 91 | 60 | 90 | 31 | 45 |
| Hart Lake township..... | 509 | 40.2 | 37 | 100 | 18 | 13 | 60 | 52 | 66 | 37 | 37 |
| Helga township..... | 1,401 | 40.6 | 85 | 249 | 57 | 57 | 148 | 184 | 277 | 101 | 93 |
| Hendrickson township..... | 314 | 36.6 | 27 | 54 | 11 | 14 | 45 | 28 | 53 | 19 | 23 |
| Henrietta township..... | 1,642 | 47.2 | 95 | 291 | 37 | 36 | 140 | 167 | 289 | 123 | 135 |
| Hubbard township..... | 784 | 49.6 | 46 | 123 | 18 | 17 | 60 | 78 | 131 | 58 | 75 |
| Lake Alice township..... | 93 | 43.3 | 7 | 11 | 1 | 7 | 13 | 11 | 14 | 7 | 7 |
| Lake Emma township..... | 985 | 55.9 | 33 | 125 | 12 | 11 | 65 | 86 | 138 | 127 | 122 |
| Lake George township..... | 378 | 48.1 | 24 | 55 | 13 | 8 | 30 | 39 | 73 | 40 | 25 |
| Lake George CDP..... | 230 | 48.4 | 17 | 32 | 5 | 5 | 22 | 24 | 31 | 22 | 19 |
| Lake Hattie township..... | 202 | 40.2 | 22 | 29 | 6 | 14 | 18 | 20 | 33 | 21 | 6 |
| Lakeport township..... | 845 | 47.3 | 41 | 132 | 23 | 24 | 69 | 97 | 148 | 63 | 65 |
| Laporte city..... | 111 | 47.3 | 9 | 9 | 6 | 5 | 12 | 11 | 28 | 9 | 5 |
| Mantrap township..... | 519 | 53.2 | 24 | 74 | 11 | 9 | 26 | 50 | 86 | 51 | 58 |
| Nevis city..... | 390 | 45.5 | 31 | 65 | 6 | 13 | 40 | 39 | 56 | 17 | 31 |
| Nevis township..... | 1,009 | 52.0 | 44 | 126 | 31 | 28 | 69 | 93 | 163 | 99 | 83 |
| Park Rapids city..... | 3,709 | 43.1 | 283 | 537 | 129 | 186 | 428 | 378 | 448 | 193 | 203 |
| Rockwood township..... | 430 | 47.6 | 29 | 63 | 11 | 15 | 31 | 48 | 78 | 51 | 36 |
| Schoolcraft township..... | 103 | 48.2 | 6 | 14 | 3 | 3 | 8 | 12 | 22 | 6 | 10 |
| Steamboat River township..... | 126 | 52.7 | 5 | 15 | 2 | 3 | 5 | 17 | 24 | 3 | 11 |
| Straight River township..... | 726 | 43.0 | 53 | 131 | 25 | 27 | 63 | 89 | 109 | 58 | 47 |
| Thorpe township..... | 49 | 61.5 | 4 | 3 | 1 | 3 | 3 | 3 | 6 | 1 | 4 |
| Todd township..... | 1,393 | 46.2 | 75 | 248 | 30 | 29 | 124 | 163 | 223 | 125 | 106 |
| White Oak township..... | 475 | 49.3 | 25 | 84 | 7 | 11 | 30 | 41 | 96 | 35 | 39 |
| Isanti County..... | 37,816 | 37.6 | 2,707 | 7,098 | 1,316 | 1,702 | 4,916 | 4,985 | 6,183 | 2,340 | 1,889 |
| Athens township..... | 2,177 | 43.5 | 101 | 387 | 96 | 100 | 178 | 284 | 488 | 174 | 129 |
| Bradford township..... | 3,380 | 40.5 | 171 | 666 | 128 | 136 | 337 | 497 | 682 | 257 | 196 |
| Braham city (part)..... | 1,793 | 30.5 | 186 | 360 | 49 | 97 | 329 | 192 | 213 | 73 | 64 |
| Cambridge city..... | 8,111 | 34.1 | 725 | 1,436 | 272 | 452 | 1,275 | 951 | 904 | 381 | 298 |
| Cambridge township..... | 2,379 | 43.1 | 123 | 452 | 85 | 90 | 209 | 295 | 491 | 189 | 135 |
| Dalbo township..... | 743 | 40.7 | 48 | 147 | 22 | 25 | 63 | 125 | 147 | 53 | 37 |
| Isanti city..... | 5,251 | 28.4 | 645 | 1,075 | 152 | 295 | 1,228 | 709 | 530 | 153 | 124 |
| Isanti township..... | 2,313 | 40.7 | 117 | 454 | 97 | 94 | 235 | 303 | 470 | 178 | 135 |
| Maple Ridge township..... | 761 | 44.1 | 35 | 127 | 25 | 23 | 73 | 107 | 150 | 68 | 50 |
| North Branch township..... | 1,779 | 42.7 | 98 | 328 | 67 | 59 | 159 | 252 | 343 | 121 | 120 |
| Oxford township..... | 888 | 41.6 | 41 | 175 | 30 | 31 | 81 | 155 | 161 | 61 | 71 |
| St. Francis city (part)..... | 0 | 0.0 | 0 | 0 | 0 | 0 | 0 | 0 | 0 | 0 | 0 |
| Spencer Brook township..... | 1,589 | 42.0 | 86 | 290 | 50 | 61 | 158 | 225 | 306 | 112 | 90 |
| Springvale township..... | 1,447 | 43.0 | 74 | 251 | 50 | 61 | 111 | 223 | 275 | 116 | 101 |
| Stanchfield township..... | 1,209 | 39.1 | 84 | 247 | 30 | 33 | 148 | 143 | 218 | 80 | 59 |
| Stanchfield CDP..... | 118 | 30.5 | 7 | 30 | 1 | 5 | 21 | 14 | 21 | 6 | 3 |
| Stanford township..... | 2,267 | 42.9 | 107 | 405 | 92 | 89 | 226 | 291 | 451 | 182 | 165 |
| Wyanett township..... | 1,729 | 46.3 | 66 | 298 | 71 | 56 | 106 | 233 | 354 | 142 | 115 |
| Itasca County..... | 45,058 | 45.4 | 2,459 | 7,377 | 1,534 | 1,555 | 4,531 | 4,853 | 6,986 | 3,998 | 3,191 |
| Alvewood township..... | 42 | 52.0 | 2 | 2 | 2 | 1 | 6 | 6 | 6 | 3 | 4 |
| Arbo township..... | 867 | 47.6 | 35 | 132 | 19 | 24 | 71 | 108 | 169 | 91 | 68 |
| Ardenhurst township..... | 164 | 58.0 | 1 | 27 | 0 | 2 | 4 | 18 | 22 | 14 | 18 |
| Balsam township..... | 550 | 53.3 | 20 | 76 | 11 | 7 | 33 | 48 | 100 | 71 | 49 |
| Bearville township..... | 205 | 57.9 | 7 | 22 | 10 | 3 | 10 | 11 | 23 | 26 | 26 |
| Bigfork city..... | 446 | 51.3 | 23 | 57 | 7 | 16 | 43 | 36 | 67 | 23 | 22 |
| Bigfork township..... | 321 | 47.9 | 20 | 53 | 7 | 15 | 32 | 26 | 36 | 40 | 17 |
| Blackberry township..... | 880 | 41.6 | 54 | 166 | 37 | 25 | 87 | 111 | 140 | 75 | 73 |
| Bovey city..... | 804 | 33.5 | 57 | 148 | 33 | 60 | 117 | 107 | 92 | 41 | 35 |
| Bowstring township..... | 230 | 55.8 | 6 | 18 | 3 | 6 | 10 | 19 | 50 | 28 | 23 |
| Bowstring Lake UT..... | 1,166 | 33.5 | 112 | 244 | 58 | 63 | 125 | 103 | 164 | 75 | 79 |
| Ball Club CDP..... | 342 | 29.7 | 37 | 75 | 18 | 26 | 42 | 28 | 50 | 15 | 18 |
| Inger CDP..... | 212 | 26.7 | 22 | 55 | 9 | 14 | 30 | 20 | 29 | 6 | 14 |
| Carpenter township..... | 179 | 54.5 | 8 | 22 | 0 | 3 | 12 | 7 | 41 | 10 | 20 |
| Cohasset city..... | 2,698 | 46.0 | 144 | 483 | 69 | 85 | 231 | 300 | 447 | 309 | 191 |
| Coleraine city..... | 1,970 | 38.8 | 139 | 370 | 74 | 80 | 245 | 237 | 269 | 148 | 118 |
| Deer Lake UT..... | 3,495 | 48.4 | 147 | 552 | 97 | 75 | 304 | 396 | 599 | 344 | 310 |
| Deer River city..... | 930 | 39.8 | 71 | 158 | 43 | 40 | 109 | 85 | 111 | 64 | 48 |
| Deer River township..... | 704 | 47.4 | 31 | 124 | 35 | 20 | 61 | 72 | 120 | 58 | 49 |
| Effie city..... | 123 | 32.8 | 10 | 23 | 6 | 5 | 23 | 10 | 13 | 11 | 4 |
| Effie UT..... | 203 | 50.5 | 3 | 35 | 4 | 6 | 15 | 26 | 23 | 26 | 12 |

Table 1.
Age and Sex: 2010—Con.

[For information on confidentiality protection, nonsampling error, and definitions, see Selected Appendixes at <www.census.gov/prod/cen2010/cph-1-a.pdf>]

| Age—Con | | | Age and sex | | | | | | Percent of total population | | State County County Subdivision Place |
|-------------------|-------------------|----------------------|-------------|--------------------------------|-------------------|--------|-------------------|--------|-----------------------------|----------------------|--|
| 65 to 74 years | 75 to 84 years | 85 years and over | All ages | | 18 years and over | | 65 years and over | | Under 18 years | 65 years and over | |
| | | | Female | Males per 100 females | Total | Female | Total | Female | | | |
| 35 | 22 | 7 | 198 | 119.2 | 327 | 150 | 64 | 30 | 24.7 | 14.7 | Houston County—Con. |
| 19 | 11 | 1 | 108 | 122.2 | 175 | 77 | 31 | 14 | 27.1 | 12.9 | Wilmington township |
| 38 | 17 | 8 | 153 | 111.1 | 281 | 132 | 63 | 32 | 13.0 | 19.5 | Winnebago township |
| | | | | | | | | | | | Yucatan township |
| 2,459 | 1,338 | 448 | 10,140 | 101.5 | 15,964 | 7,973 | 4,245 | 2,202 | 21.9 | 20.8 | Hubbard County |
| 43 | 24 | 6 | 210 | 105.7 | 330 | 158 | 73 | 35 | 23.6 | 16.9 | Akeley city |
| 92 | 22 | 11 | 261 | 111.1 | 454 | 215 | 125 | 55 | 17.6 | 22.7 | Akeley township |
| 93 | 50 | 9 | 288 | 110.8 | 506 | 239 | 152 | 76 | 16.6 | 25.0 | Arago township |
| 24 | 11 | 2 | 56 | 128.6 | 103 | 45 | 37 | 15 | 19.5 | 28.9 | Badoura township |
| 28 | 3 | 1 | 36 | 91.7 | 62 | 31 | 32 | 16 | 10.1 | 46.4 | Clay township |
| 30 | 17 | 1 | 76 | 102.6 | 135 | 69 | 48 | 24 | 12.3 | 31.2 | Clover township |
| 74 | 42 | 6 | 167 | 98.8 | 295 | 145 | 122 | 63 | 11.1 | 36.7 | Crow Wing Lake township |
| 88 | 41 | 9 | 566 | 100.9 | 820 | 412 | 138 | 71 | 27.9 | 12.1 | Farden township |
| 16 | 9 | 2 | 126 | 114.3 | 201 | 94 | 27 | 10 | 25.6 | 10.0 | Fern township |
| 31 | 17 | 3 | 262 | 111.8 | 408 | 195 | 51 | 23 | 26.5 | 9.2 | Guthrie township |
| 59 | 22 | 8 | 242 | 110.3 | 372 | 183 | 89 | 44 | 26.9 | 17.5 | Hart Lake township |
| 107 | 33 | 10 | 663 | 111.3 | 1,067 | 512 | 150 | 70 | 23.8 | 10.7 | Helga township |
| 23 | 15 | 2 | 154 | 103.9 | 233 | 110 | 40 | 22 | 25.8 | 12.7 | Hendrickson township |
| 184 | 123 | 22 | 822 | 99.8 | 1,256 | 619 | 329 | 165 | 23.5 | 20.0 | Henrietta township |
| 113 | 49 | 16 | 374 | 109.6 | 615 | 298 | 178 | 87 | 21.6 | 22.7 | Hubbard township |
| 13 | 2 | 0 | 42 | 121.4 | 75 | 35 | 15 | 6 | 19.4 | 16.1 | Lake Alice township |
| 159 | 93 | 14 | 497 | 98.2 | 827 | 415 | 266 | 138 | 16.0 | 27.0 | Lake Emma township |
| 49 | 16 | 6 | 182 | 107.7 | 299 | 147 | 71 | 35 | 20.9 | 18.8 | Lake George township |
| 36 | 12 | 5 | 106 | 117.0 | 181 | 85 | 53 | 27 | 21.3 | 23.0 | Lake George CDP |
| 22 | 10 | 1 | 98 | 106.1 | 151 | 74 | 33 | 19 | 25.2 | 16.3 | Lake Hattie township |
| 126 | 51 | 6 | 417 | 102.6 | 672 | 335 | 183 | 86 | 20.5 | 21.7 | Lakeport township |
| 10 | 6 | 1 | 50 | 122.0 | 93 | 44 | 17 | 8 | 16.2 | 15.3 | Laporte city |
| 82 | 40 | 8 | 240 | 116.3 | 421 | 199 | 130 | 58 | 18.9 | 25.0 | Mantrap township |
| 50 | 29 | 13 | 200 | 95.0 | 294 | 158 | 92 | 54 | 24.6 | 23.6 | Nevis city |
| 178 | 77 | 18 | 485 | 108.0 | 839 | 404 | 273 | 118 | 16.8 | 27.1 | Nevis township |
| 352 | 344 | 228 | 1,991 | 86.3 | 2,889 | 1,582 | 924 | 576 | 22.1 | 24.9 | Park Rapids city |
| 34 | 27 | 7 | 226 | 90.3 | 338 | 175 | 68 | 39 | 21.4 | 15.8 | Rockwood township |
| 13 | 5 | 1 | 47 | 119.1 | 83 | 36 | 19 | 7 | 19.4 | 18.4 | Schoolcraft township |
| 30 | 11 | 0 | 59 | 113.6 | 106 | 50 | 41 | 20 | 15.9 | 32.5 | Steamboat River township |
| 86 | 26 | 12 | 356 | 103.9 | 542 | 266 | 124 | 62 | 25.3 | 17.1 | Straight River township |
| 14 | 4 | 3 | 24 | 104.2 | 42 | 22 | 21 | 11 | 14.3 | 42.9 | Thorpe township |
| 166 | 85 | 19 | 687 | 102.8 | 1,070 | 534 | 270 | 135 | 23.2 | 19.4 | Todd township |
| 70 | 34 | 3 | 236 | 101.3 | 366 | 172 | 107 | 54 | 22.9 | 22.5 | White Oak township |
| 2,654 | 1,371 | 655 | 18,751 | 101.7 | 28,011 | 13,956 | 4,680 | 2,615 | 25.9 | 12.4 | Isanti County |
| 166 | 61 | 13 | 1,018 | 113.9 | 1,689 | 798 | 240 | 128 | 22.4 | 11.0 | Athens township |
| 216 | 76 | 18 | 1,620 | 108.6 | 2,543 | 1,207 | 310 | 157 | 24.8 | 9.2 | Bradford township |
| 112 | 74 | 44 | 962 | 86.4 | 1,247 | 678 | 230 | 143 | 30.5 | 12.8 | Braham city (part) |
| 525 | 500 | 392 | 4,267 | 90.1 | 5,950 | 3,228 | 1,417 | 915 | 26.6 | 17.5 | Cambridge city |
| 203 | 90 | 17 | 1,175 | 102.5 | 1,804 | 892 | 310 | 151 | 24.2 | 13.0 | Cambridge township |
| 47 | 23 | 6 | 362 | 105.2 | 548 | 256 | 76 | 39 | 26.2 | 10.2 | Dalbo township |
| 212 | 106 | 22 | 2,604 | 101.7 | 3,531 | 1,762 | 340 | 193 | 32.8 | 6.5 | Isanti city |
| 158 | 54 | 18 | 1,144 | 102.2 | 1,742 | 860 | 230 | 132 | 24.7 | 9.9 | Isanti township |
| 63 | 27 | 13 | 352 | 116.2 | 599 | 275 | 103 | 49 | 21.3 | 13.5 | Maple Ridge township |
| 164 | 42 | 26 | 862 | 106.4 | 1,353 | 645 | 232 | 118 | 23.9 | 13.0 | North Branch township |
| 63 | 13 | 6 | 435 | 104.1 | 672 | 332 | 82 | 40 | 24.3 | 9.2 | Oxford township |
| 0 | 0 | 0 | 0 | (X) | 0 | 0 | 0 | 0 | (X) | (X) | St. Francis city (part) |
| 138 | 62 | 11 | 760 | 109.1 | 1,213 | 585 | 211 | 99 | 23.7 | 13.3 | Spencer Brook township |
| 124 | 50 | 11 | 690 | 109.7 | 1,122 | 532 | 185 | 87 | 22.5 | 12.8 | Springvale township |
| 109 | 43 | 15 | 580 | 108.4 | 878 | 411 | 167 | 83 | 27.4 | 13.8 | Stanchfield township |
| 9 | 0 | 1 | 55 | 114.5 | 81 | 37 | 10 | 5 | 31.4 | 8.5 | Stanchfield CDP |
| 168 | 67 | 24 | 1,085 | 108.9 | 1,755 | 839 | 259 | 134 | 22.6 | 11.4 | Stanford township |
| 186 | 83 | 19 | 835 | 107.1 | 1,365 | 656 | 288 | 147 | 21.1 | 16.7 | Wyanett township |
| 4,657 | 2,733 | 1,184 | 22,311 | 102.0 | 35,222 | 17,611 | 8,574 | 4,572 | 21.8 | 19.0 | Itasca County |
| 7 | 3 | 0 | 20 | 110.0 | 38 | 19 | 10 | 5 | 9.5 | 23.8 | Alvwood township |
| 99 | 43 | 8 | 437 | 98.4 | 700 | 353 | 150 | 76 | 19.3 | 17.3 | Arbo township |
| 38 | 17 | 3 | 80 | 105.0 | 136 | 66 | 58 | 27 | 17.1 | 35.4 | Ardenhurst township |
| 101 | 27 | 7 | 263 | 109.1 | 454 | 219 | 135 | 61 | 17.5 | 24.5 | Balsam township |
| 47 | 19 | 1 | 98 | 109.2 | 176 | 84 | 67 | 32 | 14.1 | 32.7 | Beaverville township |
| 46 | 56 | 50 | 231 | 93.1 | 366 | 196 | 152 | 94 | 17.9 | 34.1 | Bigfork city |
| 43 | 31 | 1 | 158 | 103.2 | 248 | 125 | 75 | 42 | 22.7 | 23.4 | Bigfork township |
| 77 | 30 | 5 | 433 | 103.2 | 660 | 316 | 112 | 53 | 25.0 | 12.7 | Blackberry township |
| 54 | 42 | 18 | 384 | 109.4 | 599 | 287 | 114 | 60 | 25.5 | 14.2 | Bovey city |
| 50 | 13 | 4 | 101 | 127.7 | 206 | 89 | 67 | 29 | 10.4 | 29.1 | Bowstring township |
| 100 | 29 | 14 | 544 | 114.3 | 810 | 401 | 143 | 68 | 30.5 | 12.3 | Bowstring Lake UT |
| 15 | 10 | 8 | 151 | 126.5 | 230 | 113 | 33 | 15 | 32.7 | 9.6 | Ball Club CDP |
| 10 | 3 | 0 | 104 | 103.8 | 135 | 69 | 13 | 8 | 36.3 | 6.1 | Inger CDP |
| 33 | 21 | 2 | 87 | 105.7 | 149 | 71 | 56 | 28 | 16.8 | 31.3 | Carpenter township |
| 280 | 122 | 37 | 1,341 | 101.2 | 2,071 | 1,039 | 439 | 220 | 23.2 | 16.3 | Cohasset city |
| 154 | 96 | 40 | 967 | 103.7 | 1,461 | 725 | 290 | 150 | 25.8 | 14.7 | Coleraine city |
| 436 | 190 | 45 | 1,695 | 106.2 | 2,796 | 1,364 | 671 | 321 | 20.0 | 19.2 | Deer Lake UT |
| 79 | 73 | 49 | 512 | 81.6 | 701 | 396 | 201 | 126 | 24.6 | 21.6 | Deer River city |
| 85 | 42 | 7 | 341 | 106.5 | 549 | 262 | 134 | 66 | 22.0 | 19.0 | Deer River township |
| 9 | 7 | 2 | 60 | 105.0 | 90 | 42 | 18 | 8 | 26.8 | 14.6 | Effie city |
| 38 | 11 | 4 | 93 | 118.3 | 165 | 77 | 53 | 22 | 18.7 | 26.1 | Effie UT |

Table 1.
Age and Sex: 2010—Con.

[For information on confidentiality protection, nonsampling error, and definitions, see Selected Appendixes at <www.census.gov/prod/cen2010/cph-1-a.pdf>]

| State County County Subdivision Place | Total population | Median age | Age | | | | | | | | |
|--|---------------------|---------------|------------------|------------------|-------------------|-------------------|-------------------|-------------------|-------------------|-------------------|-------------------|
| | | | Under 5 years | 5 to 17 years | 18 to 20 years | 21 to 24 years | 25 to 34 years | 35 to 44 years | 45 to 54 years | 55 to 59 years | 60 to 64 years |
| Itasca County—Con. | | | | | | | | | | | |
| Feeley township..... | 306 | 50.4 | 13 | 43 | 10 | 8 | 16 | 38 | 49 | 29 | 28 |
| Good Hope township..... | 99 | 57.5 | 3 | 8 | 2 | 8 | 3 | 8 | 9 | 11 | 9 |
| Goodland township..... | 466 | 48.4 | 23 | 51 | 12 | 19 | 36 | 54 | 107 | 50 | 32 |
| Grand Rapids city..... | 10,869 | 42.0 | 666 | 1,752 | 486 | 442 | 1,317 | 1,107 | 1,449 | 794 | 592 |
| Grattan township..... | 44 | 42.0 | 4 | 11 | 1 | 0 | 3 | 4 | 8 | 4 | 1 |
| Greenway township..... | 1,939 | 43.2 | 97 | 351 | 58 | 58 | 209 | 248 | 292 | 169 | 140 |
| Calumet city..... | 367 | 39.5 | 22 | 70 | 12 | 13 | 48 | 49 | 47 | 31 | 20 |
| Marble city..... | 701 | 38.2 | 45 | 150 | 22 | 21 | 86 | 100 | 99 | 40 | 41 |
| Nashwauk city (part)..... | 0 | 0.0 | 0 | 0 | 0 | 0 | 0 | 0 | 0 | 0 | 0 |
| Harris township..... | 3,253 | 46.2 | 161 | 532 | 95 | 104 | 305 | 372 | 552 | 319 | 243 |
| Iron Range township..... | 649 | 40.7 | 43 | 114 | 19 | 20 | 78 | 92 | 110 | 46 | 31 |
| Taconite city..... | 360 | 35.5 | 33 | 67 | 9 | 14 | 53 | 50 | 58 | 24 | 9 |
| Keewatin city..... | 1,068 | 39.9 | 70 | 178 | 40 | 50 | 132 | 125 | 161 | 89 | 72 |
| Kinghurst township..... | 106 | 55.3 | 4 | 7 | 3 | 3 | 8 | 10 | 17 | 13 | 10 |
| Lake Jessie township..... | 303 | 46.6 | 11 | 55 | 4 | 5 | 18 | 46 | 44 | 23 | 32 |
| La Prairie city..... | 665 | 41.8 | 53 | 110 | 24 | 23 | 71 | 72 | 104 | 45 | 38 |
| Lawrence township..... | 438 | 46.3 | 26 | 62 | 7 | 18 | 38 | 58 | 65 | 42 | 32 |
| Liberty township..... | 62 | 57.0 | 3 | 6 | 2 | 0 | 2 | 7 | 8 | 8 | 6 |
| Little Sand Lake UT..... | 349 | 45.4 | 9 | 56 | 9 | 12 | 48 | 37 | 49 | 40 | 40 |
| Lone Pine township..... | 410 | 56.2 | 15 | 46 | 7 | 6 | 14 | 39 | 65 | 60 | 53 |
| Nashwauk city (part)..... | 0 | 0.0 | 0 | 0 | 0 | 0 | 0 | 0 | 0 | 0 | 0 |
| Marcell township..... | 467 | 56.3 | 18 | 52 | 9 | 7 | 30 | 38 | 70 | 55 | 43 |
| Max township..... | 142 | 46.3 | 8 | 22 | 5 | 5 | 18 | 11 | 25 | 10 | 12 |
| Moose Park township..... | 68 | 48.5 | 2 | 13 | 1 | 1 | 7 | 7 | 10 | 4 | 4 |
| Morse township..... | 615 | 40.9 | 48 | 115 | 24 | 18 | 74 | 58 | 111 | 54 | 40 |
| Nashwauk township..... | 1,681 | 46.2 | 87 | 258 | 43 | 72 | 187 | 162 | 293 | 142 | 108 |
| Nashwauk city (part)..... | 983 | 42.4 | 54 | 160 | 26 | 41 | 130 | 103 | 139 | 69 | 59 |
| Nore township..... | 57 | 40.3 | 3 | 14 | 1 | 1 | 5 | 7 | 6 | 3 | 6 |
| Northeast Itasca UT..... | 1,179 | 53.3 | 32 | 165 | 37 | 33 | 58 | 107 | 200 | 144 | 130 |
| Oteneagen township..... | 310 | 32.6 | 19 | 79 | 12 | 12 | 47 | 32 | 39 | 23 | 22 |
| Pomroy township..... | 39 | 36.5 | 1 | 13 | 1 | 1 | 1 | 7 | 4 | 0 | 4 |
| Sago township..... | 176 | 46.2 | 10 | 30 | 4 | 3 | 11 | 25 | 38 | 10 | 12 |
| Sand Lake township..... | 146 | 56.7 | 2 | 22 | 5 | 3 | 7 | 11 | 18 | 14 | 17 |
| Spang township..... | 264 | 49.0 | 8 | 48 | 8 | 9 | 19 | 22 | 52 | 34 | 16 |
| Splitthand township..... | 250 | 46.4 | 10 | 36 | 6 | 7 | 22 | 36 | 45 | 23 | 23 |
| Squaw Lake city..... | 107 | 35.9 | 7 | 25 | 4 | 3 | 11 | 20 | 7 | 5 | 8 |
| Stokes township..... | 230 | 55.9 | 2 | 30 | 7 | 7 | 7 | 19 | 37 | 32 | 21 |
| Third River township..... | 50 | 61.5 | 0 | 3 | 0 | 1 | 1 | 2 | 10 | 7 | 3 |
| Trout Lake township..... | 1,087 | 46.6 | 42 | 184 | 40 | 30 | 80 | 140 | 214 | 111 | 81 |
| Wabana township..... | 537 | 50.0 | 28 | 70 | 20 | 11 | 44 | 42 | 113 | 66 | 53 |
| Warba city..... | 181 | 37.8 | 18 | 25 | 2 | 11 | 26 | 16 | 31 | 20 | 12 |
| Wawina township..... | 77 | 46.5 | 6 | 11 | 0 | 2 | 9 | 9 | 15 | 9 | 7 |
| Wildwood township..... | 193 | 48.9 | 7 | 28 | 7 | 5 | 16 | 19 | 36 | 15 | 22 |
| Wirt township..... | 106 | 55.0 | 3 | 13 | 2 | 1 | 4 | 6 | 24 | 12 | 17 |
| Zemple city..... | 93 | 34.8 | 7 | 27 | 2 | 0 | 11 | 14 | 7 | 6 | 5 |
| Jackson County..... | 10,266 | 44.1 | 610 | 1,710 | 337 | 380 | 1,056 | 1,162 | 1,609 | 774 | 584 |
| Alba township..... | 170 | 50.5 | 7 | 23 | 9 | 3 | 11 | 17 | 29 | 22 | 7 |
| Alpha city..... | 116 | 43.0 | 5 | 18 | 5 | 4 | 14 | 14 | 14 | 11 | 7 |
| Belmont township..... | 218 | 44.2 | 16 | 46 | 2 | 5 | 13 | 31 | 38 | 6 | 19 |
| Christiana township..... | 249 | 50.3 | 8 | 29 | 10 | 11 | 19 | 20 | 59 | 23 | 15 |
| Fish Lake CDP..... | 51 | 56.8 | 0 | 2 | 2 | 2 | 3 | 1 | 14 | 9 | 4 |
| Delafield township..... | 226 | 50.3 | 6 | 34 | 9 | 5 | 15 | 23 | 44 | 19 | 12 |
| Des Moines township..... | 232 | 49.4 | 3 | 38 | 7 | 5 | 15 | 30 | 60 | 16 | 18 |
| Enterprise township..... | 187 | 42.5 | 16 | 35 | 3 | 4 | 24 | 19 | 35 | 11 | 8 |
| Ewington township..... | 244 | 45.8 | 9 | 52 | 10 | 5 | 15 | 28 | 43 | 17 | 20 |
| Heron Lake city..... | 698 | 41.5 | 48 | 118 | 32 | 35 | 67 | 86 | 109 | 36 | 36 |
| Heron Lake township..... | 333 | 46.9 | 17 | 53 | 16 | 8 | 28 | 35 | 63 | 31 | 18 |
| Hunter township..... | 224 | 47.6 | 12 | 38 | 5 | 10 | 21 | 18 | 47 | 23 | 14 |
| Jackson city..... | 3,299 | 40.8 | 221 | 527 | 135 | 145 | 392 | 369 | 466 | 239 | 169 |
| Kimball township..... | 129 | 41.3 | 4 | 29 | 2 | 7 | 8 | 20 | 28 | 5 | 4 |
| La Crosse township..... | 156 | 49.5 | 15 | 19 | 0 | 2 | 21 | 14 | 20 | 17 | 13 |
| Lakefield city..... | 1,694 | 41.4 | 113 | 267 | 47 | 80 | 212 | 188 | 197 | 118 | 97 |
| Middletown township..... | 227 | 43.8 | 15 | 35 | 3 | 9 | 28 | 26 | 33 | 21 | 13 |
| Minneota township..... | 259 | 50.6 | 13 | 33 | 7 | 3 | 26 | 24 | 52 | 16 | 13 |
| Okabena city..... | 188 | 37.8 | 14 | 43 | 1 | 5 | 23 | 27 | 24 | 11 | 8 |
| Petersburg township..... | 232 | 46.6 | 9 | 42 | 4 | 6 | 15 | 34 | 46 | 31 | 7 |
| Rost township..... | 211 | 42.3 | 15 | 44 | 4 | 4 | 17 | 26 | 34 | 17 | 9 |
| Round Lake township..... | 166 | 47.0 | 9 | 31 | 4 | 2 | 11 | 20 | 20 | 14 | 16 |
| Sioux Valley township..... | 192 | 47.0 | 8 | 36 | 6 | 6 | 10 | 27 | 39 | 14 | 5 |
| Weimer township..... | 142 | 49.0 | 3 | 27 | 2 | 7 | 5 | 18 | 27 | 12 | 16 |
| West Heron Lake township..... | 181 | 46.8 | 5 | 42 | 10 | 0 | 11 | 17 | 34 | 25 | 14 |
| Wilder city..... | 60 | 38.0 | 7 | 10 | 0 | 0 | 12 | 3 | 6 | 4 | 7 |
| Wisconsin township..... | 233 | 44.9 | 12 | 41 | 4 | 9 | 23 | 28 | 42 | 15 | 19 |
| Kanabec County..... | 16,239 | 42.1 | 974 | 2,922 | 530 | 540 | 1,764 | 1,955 | 2,670 | 1,228 | 997 |
| Ann Lake township..... | 447 | 45.0 | 23 | 76 | 12 | 10 | 43 | 59 | 74 | 40 | 41 |
| Arthur township..... | 1,843 | 41.6 | 112 | 366 | 55 | 50 | 186 | 236 | 267 | 164 | 120 |
| Braham city (part)..... | 0 | 0.0 | 0 | 0 | 0 | 0 | 0 | 0 | 0 | 0 | 0 |
| Brunswick township..... | 1,333 | 41.1 | 83 | 238 | 44 | 49 | 149 | 174 | 214 | 111 | 74 |
| Comfort township..... | 1,078 | 42.9 | 70 | 206 | 25 | 18 | 108 | 151 | 179 | 82 | 64 |

Table 1.

Age and Sex: 2010—Con.

[For information on confidentiality protection, nonsampling error, and definitions, see Selected Appendixes at <www.census.gov/prod/cen2010/cph-1-a.pdf>]

| Age—Con | | | Age and sex | | | | | | Percent of total population | | State County County Subdivision Place |
|-------------------|-------------------|----------------------|-------------|--------------------------------|-------------------|--------|-------------------|--------|-----------------------------|----------------------|--|
| 65 to 74 years | 75 to 84 years | 85 years and over | All ages | | 18 years and over | | 65 years and over | | Under 18 years | 65 years and over | |
| | | | Female | Males per 100 females | Total | Female | Total | Female | | | |
| 37 | 29 | 6 | 146 | 109.6 | 250 | 116 | 72 | 34 | 18.3 | 23.5 | Itasca County—Con. |
| 28 | 9 | 1 | 42 | 135.7 | 88 | 40 | 38 | 18 | 11.1 | 38.4 | Feeley township |
| 49 | 31 | 2 | 206 | 126.2 | 392 | 178 | 82 | 43 | 15.9 | 17.6 | Good Hope township |
| 837 | 841 | 586 | 5,703 | 90.6 | 8,451 | 4,542 | 2,264 | 1,426 | 22.2 | 20.8 | Goodland township |
| 4 | 3 | 1 | 18 | 144.4 | 29 | 12 | 8 | 4 | 34.1 | 18.2 | Grand Rapids city |
| 184 | 99 | 34 | 930 | 108.5 | 1,491 | 715 | 317 | 162 | 23.1 | 16.3 | Grattan township |
| 29 | 22 | 4 | 187 | 96.3 | 275 | 136 | 55 | 26 | 25.1 | 15.0 | Greenway township |
| 62 | 23 | 12 | 326 | 115.0 | 506 | 238 | 97 | 52 | 27.8 | 13.8 | Calumet city |
| 0 | 0 | 0 | 0 | (X) | 0 | 0 | 0 | 0 | (X) | (X) | Marble city |
| 356 | 168 | 46 | 1,579 | 106.0 | 2,560 | 1,245 | 570 | 262 | 21.3 | 17.5 | Nashwauk city (part) |
| 51 | 31 | 14 | 315 | 106.0 | 492 | 240 | 96 | 46 | 24.2 | 14.8 | Harris township |
| 20 | 18 | 5 | 179 | 101.1 | 260 | 127 | 43 | 23 | 27.8 | 11.9 | Iron Range township |
| 66 | 58 | 27 | 518 | 106.2 | 820 | 396 | 151 | 84 | 23.2 | 14.1 | Taconite city |
| 19 | 8 | 4 | 52 | 103.8 | 95 | 45 | 31 | 16 | 10.4 | 29.2 | Keewatin city |
| 44 | 17 | 4 | 144 | 110.4 | 237 | 111 | 65 | 27 | 21.8 | 21.5 | Kinghurst township |
| 77 | 36 | 12 | 337 | 97.3 | 502 | 260 | 125 | 73 | 24.5 | 18.8 | Lake Jessie township |
| 56 | 25 | 9 | 213 | 105.6 | 350 | 173 | 90 | 47 | 20.1 | 20.5 | La Prairie city |
| 10 | 9 | 1 | 27 | 129.6 | 53 | 21 | 20 | 6 | 14.5 | 32.3 | Lawrence township |
| 31 | 9 | 9 | 165 | 111.5 | 284 | 136 | 49 | 22 | 18.6 | 14.0 | Liberty township |
| 70 | 27 | 8 | 194 | 111.3 | 349 | 169 | 105 | 55 | 14.9 | 25.6 | Little Sand Lake UT |
| 0 | 0 | 0 | 0 | (X) | 0 | 0 | 0 | 0 | (X) | (X) | Lone Pine township |
| 95 | 41 | 9 | 238 | 96.2 | 397 | 194 | 145 | 70 | 15.0 | 31.0 | Nashwauk city (part) |
| 17 | 5 | 4 | 62 | 129.0 | 112 | 53 | 26 | 14 | 21.1 | 18.3 | Marcell township |
| 15 | 4 | 0 | 26 | 161.5 | 53 | 22 | 19 | 10 | 22.1 | 27.9 | Max township |
| 53 | 18 | 2 | 297 | 107.1 | 452 | 213 | 73 | 32 | 26.5 | 11.9 | Moose Park township |
| 171 | 112 | 46 | 840 | 100.1 | 1,336 | 662 | 329 | 179 | 20.5 | 19.6 | Morse township |
| 93 | 67 | 42 | 517 | 90.1 | 769 | 404 | 202 | 119 | 21.8 | 20.5 | Nashwauk township |
| 7 | 3 | 1 | 30 | 90.0 | 40 | 21 | 11 | 6 | 29.8 | 19.3 | Nashwauk city (part) |
| 168 | 88 | 17 | 564 | 109.0 | 982 | 463 | 273 | 126 | 16.7 | 23.2 | Nore township |
| 21 | 4 | 0 | 150 | 106.7 | 212 | 107 | 25 | 14 | 31.6 | 8.1 | Northeast Itasca UT |
| 0 | 5 | 2 | 15 | 160.0 | 25 | 10 | 7 | 2 | 35.9 | 17.9 | Oteneagen township |
| 23 | 9 | 1 | 81 | 117.3 | 136 | 61 | 33 | 12 | 22.7 | 18.8 | Pomroy township |
| 30 | 16 | 1 | 66 | 121.2 | 122 | 57 | 47 | 21 | 16.4 | 32.2 | Sago township |
| 27 | 11 | 10 | 118 | 123.7 | 208 | 99 | 48 | 24 | 21.2 | 18.2 | Sand Lake township |
| 30 | 11 | 1 | 119 | 110.1 | 204 | 98 | 42 | 23 | 18.4 | 16.8 | Spang township |
| 14 | 3 | 0 | 53 | 101.9 | 75 | 40 | 17 | 9 | 29.9 | 15.9 | Splithand township |
| 33 | 28 | 7 | 118 | 94.9 | 198 | 96 | 68 | 30 | 13.9 | 29.6 | Squaw Lake city |
| 15 | 6 | 2 | 26 | 92.3 | 47 | 24 | 23 | 12 | 6.0 | 46.0 | Stokes township |
| 125 | 29 | 11 | 516 | 110.7 | 861 | 417 | 165 | 81 | 20.8 | 15.2 | Third River township |
| 60 | 28 | 2 | 250 | 114.8 | 439 | 205 | 90 | 41 | 18.2 | 16.8 | Trout Lake township |
| 10 | 10 | 0 | 92 | 96.7 | 138 | 70 | 20 | 13 | 23.8 | 11.0 | Wabana township |
| 5 | 4 | 0 | 42 | 83.3 | 60 | 31 | 9 | 4 | 22.1 | 11.7 | Warba city |
| 22 | 14 | 2 | 87 | 121.8 | 158 | 71 | 38 | 19 | 18.1 | 19.7 | Wawina township |
| 13 | 7 | 4 | 44 | 140.9 | 90 | 35 | 24 | 11 | 15.1 | 22.6 | Wildwood township |
| 8 | 5 | 1 | 43 | 116.3 | 59 | 32 | 14 | 6 | 36.6 | 15.1 | Wirt township |
| 884 | 738 | 422 | 5,076 | 102.2 | 7,946 | 3,948 | 2,044 | 1,151 | 22.6 | 19.9 | Zemple city |
| 17 | 16 | 9 | 84 | 102.4 | 140 | 66 | 42 | 21 | 17.6 | 24.7 | Jackson County |
| 10 | 4 | 10 | 53 | 118.9 | 93 | 43 | 24 | 8 | 19.8 | 20.7 | Alba township |
| 20 | 13 | 9 | 102 | 113.7 | 156 | 70 | 42 | 21 | 28.4 | 19.3 | Alpha city |
| 41 | 11 | 3 | 112 | 122.3 | 212 | 92 | 55 | 26 | 14.9 | 22.1 | Belmont township |
| 13 | 1 | 0 | 26 | 96.2 | 49 | 25 | 14 | 7 | 3.9 | 27.5 | Christiania township |
| 27 | 27 | 5 | 107 | 111.2 | 186 | 85 | 59 | 29 | 17.7 | 26.1 | Fish Lake CDP |
| 13 | 21 | 6 | 109 | 112.8 | 191 | 91 | 40 | 22 | 17.7 | 17.2 | Delafield township |
| 16 | 12 | 4 | 86 | 117.4 | 136 | 64 | 32 | 14 | 27.3 | 17.1 | Des Moines township |
| 25 | 17 | 3 | 122 | 100.0 | 183 | 85 | 45 | 22 | 25.0 | 18.4 | Enterprise township |
| 53 | 43 | 35 | 346 | 101.7 | 532 | 269 | 131 | 80 | 23.8 | 18.8 | Ewington township |
| 33 | 19 | 12 | 142 | 134.5 | 263 | 121 | 64 | 32 | 21.0 | 19.2 | Heron Lake city |
| 18 | 11 | 7 | 106 | 111.3 | 174 | 77 | 36 | 17 | 22.3 | 16.1 | Heron Lake township |
| 220 | 246 | 170 | 1,701 | 93.9 | 2,551 | 1,323 | 636 | 400 | 22.7 | 19.3 | Hunter township |
| 10 | 7 | 5 | 61 | 111.5 | 96 | 47 | 22 | 11 | 25.6 | 17.1 | Jackson city |
| 15 | 15 | 5 | 70 | 122.9 | 122 | 56 | 35 | 17 | 21.8 | 22.4 | Kimball township |
| 135 | 140 | 100 | 908 | 86.6 | 1,314 | 715 | 375 | 237 | 22.4 | 22.1 | La Crosse township |
| 26 | 12 | 6 | 96 | 136.5 | 177 | 78 | 44 | 20 | 22.0 | 19.4 | Lakefield city |
| 44 | 20 | 8 | 115 | 125.2 | 213 | 95 | 72 | 35 | 17.8 | 27.8 | Middletown township |
| 14 | 12 | 6 | 93 | 102.2 | 131 | 66 | 32 | 18 | 30.3 | 17.0 | Minneota township |
| 17 | 17 | 4 | 111 | 109.0 | 181 | 87 | 38 | 20 | 22.0 | 16.4 | Okabena city |
| 21 | 14 | 6 | 103 | 104.9 | 152 | 70 | 41 | 19 | 28.0 | 19.4 | Petersburg township |
| 25 | 11 | 3 | 80 | 107.5 | 126 | 61 | 39 | 17 | 24.1 | 23.5 | Rost township |
| 25 | 15 | 1 | 85 | 125.9 | 148 | 68 | 41 | 20 | 22.9 | 21.4 | Round Lake township |
| 13 | 10 | 2 | 67 | 111.9 | 112 | 54 | 25 | 12 | 21.1 | 17.6 | Sioux Valley township |
| 13 | 10 | 0 | 84 | 115.5 | 134 | 64 | 23 | 10 | 26.0 | 12.7 | Weimer township |
| 7 | 2 | 2 | 26 | 130.8 | 43 | 18 | 11 | 6 | 28.3 | 18.3 | West Heron Lake township |
| 26 | 13 | 1 | 107 | 117.8 | 180 | 83 | 40 | 17 | 22.7 | 17.2 | Wilder city |
| 1,534 | 830 | 295 | 8,018 | 102.5 | 12,343 | 6,128 | 2,659 | 1,418 | 24.0 | 16.4 | Wisconsin township |
| 48 | 18 | 3 | 217 | 106.0 | 348 | 162 | 69 | 34 | 22.1 | 15.4 | Kanabec County |
| 187 | 80 | 20 | 915 | 101.4 | 1,365 | 679 | 287 | 144 | 25.9 | 15.6 | Ann Lake township |
| 0 | 0 | 0 | 0 | (X) | 0 | 0 | 0 | 0 | (X) | (X) | Arthur township |
| 128 | 56 | 13 | 638 | 108.9 | 1,012 | 488 | 197 | 97 | 24.1 | 14.8 | Braham city (part) |
| 117 | 51 | 7 | 522 | 106.5 | 802 | 391 | 175 | 88 | 25.6 | 16.2 | Brunswick township |
| | | | | | | | | | | | Comfort township |

Table 1.
Age and Sex: 2010—Con.

[For information on confidentiality protection, nonsampling error, and definitions, see Selected Appendixes at <www.census.gov/prod/cen2010/cph-1-a.pdf>]

| State County County Subdivision Place | Total population | Median age | Age | | | | | | | | |
|--|---------------------|---------------|------------------|------------------|-------------------|-------------------|-------------------|-------------------|-------------------|-------------------|-------------------|
| | | | Under 5 years | 5 to 17 years | 18 to 20 years | 21 to 24 years | 25 to 34 years | 35 to 44 years | 45 to 54 years | 55 to 59 years | 60 to 64 years |
| Kanabec County--Con. | | | | | | | | | | | |
| Ford township..... | 195 | 44.8 | 5 | 34 | 4 | 1 | 21 | 33 | 37 | 15 | 11 |
| Grass Lake township..... | 1,038 | 40.0 | 61 | 195 | 42 | 38 | 117 | 138 | 200 | 71 | 42 |
| Grasston city..... | 158 | 34.0 | 14 | 32 | 5 | 7 | 24 | 20 | 19 | 5 | 14 |
| Hay Brook township..... | 246 | 48.0 | 12 | 37 | 5 | 8 | 20 | 23 | 57 | 16 | 26 |
| Hillman township..... | 444 | 46.0 | 28 | 71 | 7 | 12 | 63 | 35 | 79 | 46 | 34 |
| Kanabec township..... | 943 | 39.5 | 55 | 199 | 33 | 33 | 93 | 146 | 148 | 72 | 57 |
| Knife Lake township..... | 1,156 | 45.0 | 58 | 191 | 45 | 27 | 118 | 140 | 216 | 83 | 77 |
| Kroschel township..... | 216 | 49.4 | 10 | 35 | 5 | 4 | 18 | 21 | 35 | 26 | 20 |
| Mora city..... | 3,571 | 39.6 | 229 | 605 | 141 | 162 | 464 | 358 | 463 | 205 | 165 |
| Ogilvie city..... | 369 | 41.3 | 23 | 67 | 11 | 12 | 54 | 28 | 48 | 34 | 23 |
| Peace township..... | 939 | 47.6 | 42 | 152 | 28 | 23 | 77 | 112 | 198 | 89 | 68 |
| Pomroy township..... | 425 | 42.8 | 24 | 81 | 19 | 15 | 22 | 63 | 74 | 34 | 38 |
| Quamba city..... | 123 | 35.5 | 13 | 20 | 3 | 12 | 13 | 8 | 20 | 8 | 9 |
| South Fork township..... | 789 | 38.0 | 59 | 159 | 26 | 24 | 90 | 105 | 164 | 60 | 43 |
| Whited township..... | 926 | 45.7 | 53 | 158 | 20 | 35 | 84 | 105 | 178 | 67 | 71 |
| Kandiyohi County..... | | | | | | | | | | | |
| Arctander township..... | 381 | 44.3 | 12 | 66 | 14 | 11 | 38 | 51 | 69 | 39 | 32 |
| Atwater city..... | 1,133 | 37.7 | 104 | 180 | 34 | 59 | 159 | 105 | 186 | 87 | 53 |
| Blomkest city..... | 157 | 49.9 | 4 | 23 | 3 | 3 | 12 | 15 | 36 | 12 | 15 |
| Burbank township..... | 566 | 38.5 | 47 | 115 | 14 | 9 | 62 | 103 | 87 | 69 | 24 |
| Colfax township..... | 547 | 47.4 | 25 | 85 | 12 | 15 | 59 | 59 | 107 | 47 | 36 |
| Dovre township..... | 2,119 | 44.4 | 111 | 406 | 62 | 64 | 187 | 243 | 388 | 212 | 163 |
| East Lake Lillian township..... | 199 | 47.7 | 13 | 31 | 3 | 3 | 17 | 22 | 48 | 12 | 12 |
| Edwards township..... | 242 | 44.0 | 10 | 29 | 17 | 13 | 30 | 28 | 39 | 24 | 19 |
| Fahlun township..... | 335 | 46.8 | 17 | 54 | 12 | 11 | 29 | 33 | 66 | 27 | 30 |
| Gennessee township..... | 413 | 46.2 | 26 | 56 | 16 | 17 | 37 | 42 | 95 | 34 | 37 |
| Green Lake township..... | 1,582 | 48.5 | 75 | 246 | 51 | 40 | 118 | 161 | 341 | 155 | 126 |
| Harrison township..... | 576 | 50.1 | 23 | 87 | 14 | 14 | 38 | 61 | 129 | 48 | 49 |
| Holland township..... | 338 | 37.5 | 34 | 72 | 15 | 13 | 27 | 51 | 54 | 23 | 11 |
| Irving township..... | 906 | 48.8 | 34 | 137 | 38 | 37 | 71 | 84 | 141 | 89 | 70 |
| Kandiyohi city..... | 491 | 32.6 | 43 | 95 | 15 | 33 | 77 | 52 | 57 | 39 | 24 |
| Kandiyohi township..... | 636 | 45.2 | 38 | 103 | 23 | 25 | 57 | 70 | 101 | 61 | 39 |
| Lake Andrew township..... | 982 | 52.2 | 43 | 137 | 25 | 22 | 65 | 91 | 160 | 122 | 91 |
| Lake Elizabeth township..... | 233 | 47.5 | 12 | 41 | 11 | 13 | 12 | 20 | 45 | 22 | 16 |
| Lake Lillian city..... | 238 | 46.6 | 17 | 28 | 7 | 17 | 24 | 18 | 36 | 13 | 18 |
| Lake Lillian township..... | 190 | 47.4 | 9 | 27 | 11 | 9 | 14 | 21 | 33 | 23 | 13 |
| Mamre township..... | 385 | 37.4 | 31 | 76 | 13 | 16 | 42 | 51 | 66 | 24 | 24 |
| New London city..... | 1,251 | 40.5 | 90 | 229 | 39 | 46 | 151 | 142 | 127 | 54 | 65 |
| New London township..... | 2,943 | 46.3 | 148 | 483 | 95 | 83 | 244 | 361 | 529 | 287 | 237 |
| Norway Lake township..... | 274 | 49.7 | 12 | 21 | 12 | 9 | 30 | 29 | 57 | 29 | 16 |
| Pennock city..... | 508 | 30.6 | 51 | 96 | 28 | 33 | 72 | 67 | 91 | 20 | 11 |
| Prinsburg city..... | 497 | 42.1 | 42 | 86 | 13 | 17 | 54 | 52 | 54 | 28 | 27 |
| Raymond city..... | 764 | 36.1 | 76 | 147 | 19 | 31 | 101 | 91 | 118 | 44 | 30 |
| Regal city..... | 34 | 53.5 | 1 | 3 | 1 | 1 | 6 | 1 | 6 | 2 | 4 |
| Roseland township..... | 371 | 45.9 | 15 | 62 | 16 | 15 | 36 | 36 | 73 | 37 | 24 |
| Roseville township..... | 622 | 40.6 | 32 | 108 | 27 | 29 | 77 | 77 | 103 | 46 | 32 |
| St. Johns township..... | 411 | 43.2 | 32 | 73 | 16 | 11 | 37 | 53 | 80 | 25 | 28 |
| Spicer city..... | 1,167 | 40.4 | 86 | 179 | 37 | 46 | 159 | 135 | 166 | 86 | 52 |
| Sunburg city..... | 100 | 43.0 | 7 | 17 | 4 | 0 | 9 | 18 | 11 | 8 | 3 |
| Whitefield township..... | 525 | 37.4 | 43 | 106 | 22 | 16 | 61 | 60 | 80 | 58 | 24 |
| Willmar city..... | 19,610 | 33.8 | 1,521 | 3,430 | 1,215 | 1,248 | 2,647 | 2,096 | 2,389 | 1,104 | 870 |
| Willmar township..... | 513 | 39.3 | 35 | 104 | 20 | 24 | 51 | 44 | 80 | 43 | 44 |
| Kittson County..... | | | | | | | | | | | |
| Arveson township..... | 96 | 40.0 | 2 | 25 | 2 | 6 | 3 | 18 | 15 | 10 | 6 |
| Cannon township..... | 20 | 41.7 | 0 | 4 | 0 | 2 | 0 | 5 | 4 | 2 | 0 |
| Caribou township..... | 48 | 43.5 | 4 | 11 | 3 | 2 | 3 | 1 | 7 | 5 | 6 |
| Clow township..... | 46 | 35.5 | 6 | 9 | 1 | 0 | 6 | 8 | 9 | 3 | 3 |
| Davis township..... | 30 | 57.5 | 0 | 1 | 0 | 0 | 4 | 0 | 7 | 7 | 4 |
| Deerwood township..... | 153 | 49.2 | 9 | 22 | 7 | 6 | 8 | 19 | 20 | 19 | 12 |
| Donaldson city..... | 42 | 39.0 | 3 | 9 | 1 | 0 | 5 | 6 | 5 | 2 | 2 |
| Granville township..... | 83 | 50.3 | 4 | 12 | 0 | 1 | 12 | 2 | 16 | 10 | 13 |
| Hallock city..... | 981 | 51.9 | 40 | 134 | 23 | 17 | 68 | 98 | 162 | 84 | 63 |
| Hallock township..... | 104 | 41.8 | 8 | 22 | 3 | 0 | 10 | 12 | 20 | 12 | 4 |
| Halma city..... | 61 | 35.8 | 2 | 16 | 0 | 4 | 7 | 10 | 7 | 7 | 4 |
| Hampden township..... | 38 | 46.5 | 3 | 8 | 1 | 0 | 0 | 7 | 3 | 4 | 3 |
| Hazelton township..... | 104 | 39.5 | 5 | 31 | 1 | 2 | 8 | 12 | 25 | 8 | 6 |
| Hill township..... | 15 | 57.5 | 2 | 1 | 0 | 1 | 2 | 1 | 0 | 2 | 0 |
| Humboldt city..... | 45 | 48.5 | 1 | 4 | 1 | 2 | 2 | 6 | 10 | 7 | 4 |
| Jupiter township..... | 111 | 43.6 | 1 | 28 | 6 | 0 | 6 | 16 | 11 | 8 | 6 |
| Karlstad city..... | 760 | 47.5 | 38 | 133 | 24 | 14 | 61 | 91 | 100 | 52 | 37 |
| Kennedy city..... | 193 | 47.4 | 14 | 34 | 2 | 6 | 14 | 20 | 39 | 17 | 14 |
| Klondike UT..... | 0 | 0.0 | 0 | 0 | 0 | 0 | 0 | 0 | 0 | 0 | 0 |
| Lake Bronson city..... | 229 | 49.2 | 8 | 44 | 6 | 6 | 16 | 20 | 44 | 20 | 23 |
| Lancaster city..... | 340 | 47.6 | 18 | 51 | 15 | 15 | 33 | 24 | 51 | 33 | 21 |
| McKinley UT..... | 38 | 42.5 | 2 | 10 | 0 | 1 | 4 | 2 | 6 | 4 | 4 |
| North Red River UT..... | 0 | 0.0 | 0 | 0 | 0 | 0 | 0 | 0 | 0 | 0 | 0 |
| Norway township..... | 91 | 43.8 | 8 | 14 | 0 | 2 | 12 | 10 | 11 | 10 | 5 |
| Peatland UT..... | 9 | 25.5 | 0 | 2 | 0 | 2 | 1 | 1 | 1 | 1 | 1 |
| Pelan township..... | 45 | 51.5 | 2 | 4 | 0 | 2 | 4 | 6 | 9 | 5 | 5 |

Table 1.
Age and Sex: 2010—Con.

[For information on confidentiality protection, nonsampling error, and definitions, see Selected Appendixes at <www.census.gov/prod/cen2010/cph-1-a.pdf>]

| Age—Con | | | | Age and sex | | | | | | Percent of total population | | State County County Subdivision Place |
|-------------------|-------------------|----------------------|----------|--------------------------------|-------------------|--------|-------------------|--------|-------------------|-----------------------------|----------------------------|--|
| 65 to 74 years | 75 to 84 years | 85 years and over | All ages | | 18 years and over | | 65 years and over | | Under 18 years | 65 years and over | | |
| | | | Female | Males per 100 females | Total | Female | Total | Female | | | | |
| 21 | 11 | 2 | 92 | 112.0 | 156 | 73 | 34 | 15 | 20.0 | 17.4 | Kanabec County—Con. | |
| 84 | 40 | 10 | 497 | 108.9 | 782 | 371 | 134 | 60 | 24.7 | 12.9 | Ford township | |
| 10 | 5 | 3 | 77 | 105.2 | 112 | 56 | 18 | 9 | 29.1 | 11.4 | Grass Lake township | |
| 28 | 13 | 1 | 117 | 110.3 | 197 | 96 | 42 | 22 | 19.9 | 17.1 | Grasston city | |
| 48 | 16 | 5 | 205 | 116.6 | 345 | 163 | 69 | 31 | 22.3 | 15.5 | Hay Brook township | |
| 72 | 28 | 7 | 453 | 108.2 | 689 | 328 | 107 | 54 | 26.9 | 11.3 | Hillman township | |
| 126 | 59 | 16 | 579 | 99.7 | 907 | 444 | 201 | 103 | 21.5 | 17.4 | Kanabec township | |
| 27 | 11 | 4 | 96 | 125.0 | 171 | 78 | 42 | 18 | 20.8 | 19.4 | Knife Lake township | |
| 307 | 302 | 170 | 1,884 | 89.5 | 2,737 | 1,486 | 779 | 499 | 23.4 | 21.8 | Kroschel township | |
| 38 | 24 | 7 | 186 | 98.4 | 279 | 146 | 69 | 37 | 24.4 | 18.7 | Mora city | |
| 97 | 46 | 7 | 438 | 114.4 | 745 | 348 | 150 | 68 | 20.7 | 16.0 | Ogilvie city | |
| 35 | 15 | 5 | 211 | 101.4 | 320 | 159 | 55 | 25 | 24.7 | 12.9 | Peace township | |
| 8 | 7 | 2 | 70 | 75.7 | 90 | 49 | 17 | 9 | 26.8 | 13.8 | Pomroy township | |
| 42 | 14 | 3 | 369 | 113.8 | 571 | 272 | 59 | 29 | 27.6 | 7.5 | Quamba city | |
| 111 | 34 | 10 | 452 | 104.9 | 715 | 339 | 155 | 76 | 22.8 | 16.7 | South Fork township | |
| | | | | | | | | | | | Whited township | |
| 3,362 | 2,247 | 1,223 | 21,161 | 99.6 | 32,082 | 16,259 | 6,832 | 3,830 | 24.0 | 16.2 | Kandiyohi County | |
| 23 | 20 | 6 | 194 | 96.4 | 303 | 147 | 49 | 27 | 20.5 | 12.9 | Arctander township | |
| 78 | 42 | 46 | 576 | 96.7 | 849 | 450 | 166 | 103 | 25.1 | 14.7 | Atwater city | |
| 16 | 10 | 8 | 73 | 115.1 | 130 | 63 | 34 | 17 | 17.2 | 21.7 | Blomkest city | |
| 24 | 11 | 1 | 253 | 123.7 | 404 | 187 | 36 | 17 | 28.6 | 6.4 | Burbank township | |
| 69 | 24 | 9 | 264 | 107.2 | 437 | 211 | 102 | 47 | 20.1 | 18.6 | Colfax township | |
| 202 | 64 | 17 | 1,044 | 103.0 | 1,602 | 786 | 283 | 134 | 24.4 | 13.4 | Dovre township | |
| 21 | 10 | 7 | 99 | 101.0 | 155 | 71 | 38 | 18 | 22.1 | 19.1 | East Lake Lillian township | |
| 19 | 13 | 1 | 115 | 110.4 | 203 | 92 | 33 | 12 | 16.1 | 13.6 | Edwards township | |
| 33 | 20 | 3 | 158 | 112.0 | 264 | 121 | 56 | 27 | 21.2 | 16.7 | Fahlun township | |
| 33 | 16 | 4 | 195 | 111.8 | 331 | 154 | 53 | 22 | 19.9 | 12.8 | Gennessee township | |
| 181 | 73 | 15 | 777 | 103.6 | 1,261 | 629 | 269 | 134 | 20.3 | 17.0 | Green Lake township | |
| 80 | 28 | 5 | 275 | 109.5 | 466 | 226 | 113 | 59 | 19.1 | 19.6 | Harrison township | |
| 21 | 14 | 3 | 168 | 101.2 | 232 | 111 | 38 | 19 | 31.4 | 11.2 | Holland township | |
| 108 | 83 | 14 | 436 | 107.8 | 735 | 362 | 205 | 105 | 18.9 | 22.6 | Irving township | |
| 28 | 22 | 6 | 243 | 102.1 | 353 | 178 | 56 | 33 | 28.1 | 11.4 | Kandiyohi city | |
| 73 | 44 | 2 | 297 | 114.1 | 495 | 235 | 119 | 60 | 22.2 | 18.7 | Kandiyohi township | |
| 134 | 80 | 12 | 482 | 103.7 | 802 | 399 | 226 | 112 | 18.3 | 23.0 | Lake Andrew township | |
| 19 | 14 | 8 | 108 | 115.7 | 180 | 86 | 41 | 21 | 22.7 | 17.6 | Lake Elizabeth township | |
| 28 | 19 | 13 | 114 | 108.8 | 193 | 96 | 60 | 33 | 18.9 | 25.2 | Lake Lillian city | |
| 8 | 16 | 6 | 95 | 100.0 | 154 | 77 | 30 | 14 | 18.9 | 15.8 | Lake Lillian township | |
| 28 | 10 | 4 | 176 | 118.8 | 278 | 128 | 42 | 20 | 27.8 | 10.9 | Mamre township | |
| 112 | 104 | 92 | 677 | 84.8 | 932 | 527 | 308 | 207 | 25.5 | 24.6 | New London city | |
| 317 | 129 | 30 | 1,455 | 102.3 | 2,312 | 1,141 | 476 | 231 | 21.4 | 16.2 | New London township | |
| 36 | 17 | 6 | 127 | 115.7 | 241 | 108 | 59 | 28 | 12.0 | 21.5 | Norway Lake township | |
| 20 | 13 | 6 | 258 | 96.9 | 361 | 183 | 39 | 26 | 28.9 | 7.7 | Pennock city | |
| 55 | 40 | 29 | 253 | 96.4 | 369 | 194 | 124 | 75 | 25.8 | 24.9 | Prinsburg city | |
| 59 | 30 | 18 | 382 | 100.0 | 541 | 275 | 107 | 61 | 29.2 | 14.0 | Raymond city | |
| 4 | 5 | 0 | 15 | 126.7 | 30 | 14 | 9 | 4 | 11.8 | 26.5 | Regal city | |
| 25 | 21 | 11 | 175 | 112.0 | 294 | 142 | 57 | 28 | 20.8 | 15.4 | Roseland township | |
| 58 | 23 | 10 | 303 | 105.3 | 482 | 229 | 91 | 45 | 22.5 | 14.6 | Roseville township | |
| 36 | 15 | 5 | 201 | 104.5 | 306 | 148 | 56 | 33 | 25.5 | 13.6 | St. Johns township | |
| 110 | 73 | 38 | 597 | 95.5 | 902 | 474 | 221 | 139 | 22.7 | 18.9 | Spicer city | |
| 8 | 11 | 4 | 39 | 156.4 | 76 | 29 | 23 | 7 | 24.0 | 23.0 | Sunburg city | |
| 33 | 16 | 6 | 237 | 121.5 | 376 | 170 | 55 | 25 | 28.4 | 10.5 | Whitefield township | |
| 1,222 | 1,093 | 775 | 10,043 | 95.3 | 14,659 | 7,630 | 3,090 | 1,855 | 25.2 | 15.8 | Willmar city | |
| 41 | 24 | 3 | 257 | 99.6 | 374 | 186 | 68 | 32 | 27.1 | 13.3 | Willmar township | |
| 460 | 367 | 202 | 2,266 | 100.9 | 3,568 | 1,783 | 1,029 | 580 | 21.6 | 22.6 | Kittson County | |
| 8 | 1 | 0 | 44 | 118.2 | 69 | 33 | 9 | 7 | 28.1 | 9.4 | Arveson township | |
| 3 | 0 | 0 | 9 | 122.2 | 16 | 9 | 3 | 2 | 20.0 | 15.0 | Cannon township | |
| 5 | 1 | 0 | 22 | 118.2 | 33 | 15 | 6 | 2 | 31.3 | 12.5 | Caribou township | |
| 1 | 0 | 0 | 23 | 100.0 | 31 | 13 | 1 | 0 | 32.6 | 2.2 | Clow township | |
| 4 | 2 | 1 | 13 | 130.8 | 29 | 13 | 7 | 4 | 3.3 | 23.3 | Davis township | |
| 24 | 6 | 1 | 66 | 131.8 | 122 | 55 | 31 | 13 | 20.3 | 20.3 | Deerwood township | |
| 9 | 0 | 0 | 19 | 121.1 | 30 | 12 | 9 | 4 | 28.6 | 21.4 | Donaldson city | |
| 6 | 5 | 2 | 40 | 107.5 | 67 | 32 | 13 | 7 | 19.3 | 15.7 | Granville township | |
| 86 | 120 | 86 | 518 | 89.4 | 807 | 447 | 292 | 194 | 17.7 | 29.8 | Hallock city | |
| 7 | 6 | 0 | 49 | 112.2 | 74 | 38 | 13 | 7 | 28.8 | 12.5 | Hallock township | |
| 3 | 1 | 0 | 30 | 103.3 | 43 | 17 | 4 | 1 | 29.5 | 6.6 | Halma city | |
| 7 | 1 | 1 | 14 | 171.4 | 27 | 11 | 9 | 3 | 28.9 | 23.7 | Hampden township | |
| 1 | 4 | 1 | 44 | 136.4 | 68 | 31 | 6 | 3 | 34.6 | 5.8 | Hazelton township | |
| 6 | 0 | 0 | 8 | 87.5 | 12 | 6 | 6 | 3 | 20.0 | 40.0 | Hill township | |
| 6 | 2 | 0 | 20 | 125.0 | 40 | 18 | 8 | 3 | 11.1 | 17.8 | Humboldt city | |
| 9 | 14 | 6 | 53 | 109.4 | 82 | 41 | 29 | 15 | 26.1 | 26.1 | Jupiter township | |
| 72 | 79 | 59 | 415 | 83.1 | 589 | 315 | 210 | 124 | 22.5 | 27.6 | Karlstad city | |
| 14 | 16 | 3 | 100 | 93.0 | 145 | 73 | 33 | 20 | 24.9 | 17.1 | Kennedy city | |
| 0 | 0 | 0 | 0 | (X) | 0 | 0 | 0 | 0 | (X) | (X) | Klondike UT | |
| 25 | 12 | 5 | 100 | 129.0 | 177 | 79 | 42 | 18 | 22.7 | 18.3 | Lake Bronson city | |
| 30 | 33 | 16 | 180 | 88.9 | 271 | 137 | 79 | 46 | 20.3 | 23.2 | Lancaster city | |
| 2 | 3 | 0 | 15 | 153.3 | 26 | 12 | 5 | 2 | 31.6 | 13.2 | McKinley UT | |
| 0 | 0 | 0 | 0 | (X) | 0 | 0 | 0 | 0 | (X) | (X) | North Red River UT | |
| 10 | 8 | 1 | 42 | 116.7 | 69 | 35 | 19 | 11 | 24.2 | 20.9 | Norway township | |
| 0 | 0 | 0 | 2 | 350.0 | 7 | 2 | 0 | 0 | 22.2 | 0.0 | Peatland UT | |
| 6 | 1 | 1 | 23 | 95.7 | 39 | 18 | 8 | 4 | 13.3 | 17.8 | Pelan township | |

Table 1.

Age and Sex: 2010—Con.

[For information on confidentiality protection, nonsampling error, and definitions, see Selected Appendixes at <www.census.gov/prod/cen2010/cph-1-a.pdf>]

| State County County Subdivision Place | Total population | Median age | Age | | | | | | | | |
|--|---------------------|---------------|------------------|------------------|-------------------|-------------------|-------------------|-------------------|-------------------|-------------------|-------------------|
| | | | Under 5 years | 5 to 17 years | 18 to 20 years | 21 to 24 years | 25 to 34 years | 35 to 44 years | 45 to 54 years | 55 to 59 years | 60 to 64 years |
| Kittson County—Con. | | | | | | | | | | | |
| Percy township..... | 31 | 55.8 | 0 | 2 | 0 | 0 | 3 | 1 | 7 | 6 | 2 |
| Poppleton township..... | 120 | 43.5 | 5 | 23 | 5 | 7 | 8 | 13 | 16 | 8 | 9 |
| Richardville township..... | 102 | 43.0 | 8 | 17 | 1 | 5 | 8 | 13 | 21 | 8 | 5 |
| St. Joseph township..... | 56 | 45.0 | 0 | 7 | 8 | 3 | 5 | 5 | 4 | 6 | 6 |
| St. Vincent city..... | 64 | 49.0 | 7 | 5 | 1 | 3 | 3 | 8 | 10 | 3 | 5 |
| St. Vincent township..... | 58 | 51.7 | 0 | 11 | 1 | 1 | 3 | 5 | 13 | 9 | 2 |
| Skane township..... | 46 | 35.5 | 1 | 15 | 0 | 1 | 6 | 6 | 7 | 4 | 3 |
| South Red River township..... | 19 | 40.5 | 0 | 8 | 0 | 0 | 0 | 4 | 2 | 0 | 2 |
| Spring Brook township..... | 52 | 57.7 | 0 | 5 | 1 | 4 | 0 | 0 | 11 | 7 | 9 |
| Svea township..... | 49 | 42.5 | 8 | 3 | 1 | 2 | 8 | 4 | 5 | 5 | 6 |
| Tegner township..... | 48 | 55.0 | 2 | 7 | 0 | 3 | 3 | 3 | 6 | 7 | 3 |
| Teien township..... | 73 | 52.3 | 3 | 8 | 1 | 1 | 3 | 9 | 14 | 14 | 6 |
| Thompson township..... | 152 | 51.0 | 8 | 22 | 3 | 2 | 17 | 10 | 32 | 14 | 9 |
| Koochiching County..... | 13,311 | 46.4 | 633 | 2,149 | 453 | 452 | 1,180 | 1,522 | 2,195 | 1,178 | 945 |
| Big Falls city..... | 236 | 53.8 | 3 | 24 | 3 | 3 | 16 | 27 | 53 | 26 | 25 |
| East Koochiching UT..... | 355 | 51.1 | 14 | 51 | 6 | 6 | 28 | 36 | 72 | 40 | 35 |
| International Falls city..... | 6,424 | 42.4 | 382 | 1,028 | 271 | 276 | 727 | 715 | 924 | 456 | 373 |
| Littlefork city..... | 647 | 47.3 | 30 | 119 | 18 | 19 | 53 | 67 | 93 | 54 | 40 |
| Mizpah city..... | 56 | 39.5 | 5 | 8 | 1 | 3 | 9 | 4 | 5 | 6 | 2 |
| Nett Lake UT..... | 101 | 32.8 | 5 | 27 | 3 | 5 | 14 | 11 | 16 | 6 | 5 |
| Nett Lake CDP (part)..... | 70 | 33.0 | 4 | 15 | 3 | 3 | 12 | 5 | 13 | 6 | 4 |
| Northome city..... | 200 | 49.7 | 8 | 36 | 6 | 7 | 12 | 20 | 29 | 20 | 15 |
| Northome UT..... | 447 | 48.9 | 22 | 70 | 10 | 13 | 34 | 50 | 81 | 48 | 43 |
| Northwest Koochiching UT..... | 463 | 51.5 | 23 | 65 | 10 | 14 | 22 | 47 | 85 | 58 | 39 |
| Rainy Lake UT..... | 4,048 | 48.2 | 134 | 687 | 120 | 97 | 241 | 522 | 768 | 432 | 330 |
| Ranier city..... | 145 | 56.8 | 2 | 13 | 3 | 2 | 10 | 11 | 28 | 20 | 13 |
| South Koochiching UT..... | 189 | 53.6 | 5 | 21 | 2 | 7 | 14 | 12 | 41 | 12 | 25 |
| Lac qui Parle County..... | 7,259 | 48.9 | 377 | 1,157 | 168 | 202 | 639 | 694 | 1,186 | 633 | 477 |
| Agassiz township..... | 103 | 42.9 | 3 | 26 | 3 | 3 | 5 | 13 | 16 | 8 | 4 |
| Arena township..... | 122 | 47.7 | 2 | 26 | 2 | 3 | 7 | 17 | 20 | 14 | 11 |
| Augusta township..... | 110 | 51.3 | 4 | 21 | 1 | 1 | 5 | 11 | 19 | 15 | 6 |
| Baxter township..... | 200 | 36.5 | 17 | 42 | 3 | 8 | 27 | 25 | 19 | 8 | 13 |
| Bellingham city..... | 168 | 53.8 | 10 | 18 | 2 | 6 | 12 | 11 | 28 | 17 | 15 |
| Boyd city..... | 175 | 49.2 | 9 | 22 | 4 | 9 | 15 | 19 | 32 | 19 | 10 |
| Camp Release township..... | 315 | 44.8 | 26 | 49 | 9 | 7 | 39 | 28 | 58 | 26 | 19 |
| Cerro Gordo township..... | 197 | 46.9 | 13 | 26 | 4 | 8 | 23 | 18 | 42 | 33 | 10 |
| Dawson city..... | 1,540 | 47.8 | 92 | 244 | 35 | 40 | 155 | 147 | 220 | 111 | 100 |
| Freeland township..... | 102 | 49.4 | 5 | 17 | 3 | 2 | 5 | 13 | 15 | 15 | 9 |
| Garfield township..... | 145 | 45.8 | 7 | 29 | 4 | 3 | 12 | 15 | 30 | 12 | 10 |
| Hamlin township..... | 165 | 48.9 | 7 | 21 | 2 | 6 | 14 | 17 | 34 | 18 | 9 |
| Hantho township..... | 105 | 41.8 | 5 | 22 | 0 | 3 | 5 | 21 | 16 | 11 | 9 |
| Lac qui Parle township..... | 178 | 46.8 | 8 | 33 | 4 | 4 | 21 | 13 | 34 | 14 | 11 |
| Lake Shore township..... | 191 | 49.1 | 6 | 35 | 2 | 7 | 18 | 14 | 50 | 14 | 13 |
| Louisburg city..... | 47 | 46.3 | 3 | 10 | 2 | 2 | 3 | 3 | 8 | 6 | 2 |
| Madison city..... | 1,551 | 54.6 | 75 | 188 | 37 | 40 | 124 | 113 | 207 | 104 | 109 |
| Madison township..... | 216 | 48.0 | 11 | 42 | 4 | 3 | 17 | 24 | 37 | 23 | 9 |
| Manfred township..... | 99 | 48.5 | 7 | 20 | 2 | 2 | 6 | 8 | 12 | 8 | 5 |
| Marietta city..... | 162 | 49.8 | 2 | 22 | 4 | 9 | 8 | 18 | 34 | 11 | 14 |
| Maxwell township..... | 179 | 42.8 | 5 | 38 | 7 | 5 | 15 | 22 | 32 | 21 | 14 |
| Mehurin township..... | 77 | 55.2 | 3 | 8 | 0 | 2 | 5 | 7 | 13 | 10 | 9 |
| Nassau city..... | 72 | 54.2 | 3 | 10 | 0 | 0 | 6 | 7 | 14 | 10 | 4 |
| Perry township..... | 101 | 47.8 | 5 | 14 | 2 | 4 | 9 | 6 | 29 | 6 | 2 |
| Providence township..... | 169 | 44.8 | 7 | 36 | 3 | 2 | 15 | 22 | 27 | 22 | 8 |
| Riverside township..... | 310 | 44.9 | 23 | 47 | 12 | 10 | 31 | 33 | 53 | 29 | 19 |
| Ten Mile Lake township..... | 153 | 46.9 | 9 | 22 | 7 | 6 | 15 | 12 | 29 | 18 | 12 |
| Walter township..... | 148 | 43.7 | 6 | 31 | 3 | 4 | 14 | 19 | 28 | 12 | 10 |
| Yellow Bank township..... | 159 | 45.5 | 4 | 38 | 7 | 3 | 8 | 18 | 30 | 18 | 11 |
| Lake County..... | 10,866 | 48.3 | 584 | 1,483 | 288 | 413 | 1,064 | 1,091 | 1,807 | 945 | 763 |
| Beaver Bay city..... | 181 | 45.8 | 7 | 36 | 8 | 8 | 19 | 11 | 27 | 17 | 14 |
| Beaver Bay township..... | 473 | 53.4 | 18 | 51 | 13 | 18 | 24 | 33 | 97 | 51 | 44 |
| Finland CDP (part)..... | 40 | 54.3 | 1 | 7 | 1 | 2 | 0 | 3 | 9 | 8 | 3 |
| Crystal Bay township..... | 472 | 47.7 | 18 | 56 | 8 | 27 | 52 | 53 | 114 | 51 | 34 |
| Finland CDP (part)..... | 155 | 50.5 | 3 | 14 | 2 | 9 | 10 | 16 | 45 | 23 | 8 |
| Fall Lake township..... | 549 | 56.5 | 17 | 36 | 6 | 13 | 34 | 42 | 99 | 82 | 56 |
| Lake No. 1 UT..... | 154 | 57.0 | 10 | 10 | 0 | 4 | 16 | 8 | 21 | 20 | 18 |
| Lake No. 2 UT..... | 2,094 | 48.5 | 106 | 324 | 53 | 53 | 161 | 242 | 381 | 207 | 165 |
| Silver Bay city..... | 1,887 | 50.1 | 100 | 247 | 47 | 82 | 146 | 182 | 315 | 129 | 96 |
| Silver Creek township..... | 1,138 | 50.1 | 36 | 147 | 29 | 30 | 103 | 107 | 227 | 130 | 104 |
| Stony River township..... | 173 | 56.3 | 5 | 19 | 1 | 5 | 10 | 16 | 24 | 22 | 30 |
| Two Harbors city..... | 3,745 | 41.3 | 267 | 557 | 123 | 173 | 499 | 397 | 502 | 236 | 202 |
| Lake of the Woods County..... | 4,045 | 48.7 | 209 | 605 | 95 | 115 | 349 | 413 | 747 | 394 | 297 |
| Angle township..... | 119 | 56.8 | 2 | 10 | 0 | 1 | 5 | 7 | 24 | 23 | 14 |
| Angle Inlet CDP..... | 60 | 58.3 | 1 | 8 | 0 | 0 | 3 | 3 | 8 | 11 | 10 |
| Baudette city..... | 1,106 | 46.1 | 65 | 195 | 28 | 32 | 114 | 105 | 171 | 89 | 61 |
| Baudette township..... | 345 | 48.4 | 17 | 55 | 8 | 9 | 21 | 37 | 67 | 33 | 24 |
| Boone township..... | 36 | 51.5 | 1 | 4 | 0 | 3 | 2 | 4 | 9 | 3 | 5 |
| Chilgren township..... | 182 | 43.6 | 11 | 31 | 6 | 4 | 11 | 38 | 30 | 15 | 12 |

Table 1.

Age and Sex: 2010—Con.

[For information on confidentiality protection, nonsampling error, and definitions, see Selected Appendixes at <www.census.gov/prod/cen2010/cph-1-a.pdf>]

| Age—Con | | | | Age and sex | | | | | | Percent of total population | | State County County Subdivision Place |
|-------------------|-------------------|----------------------|----------|--------------------------------|-------------------|--------|-------------------|--------|-------------------|-----------------------------|--------------------------|--|
| 65 to 74 years | 75 to 84 years | 85 years and over | All ages | | 18 years and over | | 65 years and over | | Under 18 years | 65 years and over | | |
| | | | Female | Males per 100 females | Total | Female | Total | Female | | | | |
| 5 | 5 | 0 | 13 | 138.5 | 29 | 13 | 10 | 4 | 6.5 | 32.3 | Kittson County—Con. | |
| 20 | 3 | 3 | 57 | 110.5 | 92 | 40 | 26 | 9 | 23.3 | 21.7 | Percy township | |
| 9 | 6 | 1 | 54 | 88.9 | 77 | 36 | 16 | 7 | 24.5 | 15.7 | Poppleton township | |
| 6 | 4 | 2 | 23 | 143.5 | 49 | 21 | 12 | 5 | 12.5 | 21.4 | Richardville township | |
| 16 | 1 | 2 | 29 | 120.7 | 52 | 23 | 19 | 9 | 18.8 | 29.7 | St. Joseph township | |
| 6 | 7 | 0 | 28 | 107.1 | 47 | 21 | 13 | 6 | 19.0 | 22.4 | St. Vincent city | |
| 3 | 0 | 0 | 20 | 130.0 | 30 | 13 | 3 | 1 | 34.8 | 6.5 | St. Vincent township | |
| 2 | 1 | 0 | 10 | 90.0 | 11 | 6 | 3 | 2 | 42.1 | 15.8 | Skane township | |
| 10 | 2 | 3 | 24 | 116.7 | 47 | 21 | 15 | 5 | 9.6 | 28.8 | South Red River township | |
| 4 | 2 | 1 | 25 | 96.0 | 38 | 20 | 7 | 3 | 22.4 | 14.3 | Spring Brook township | |
| 8 | 3 | 3 | 22 | 118.2 | 39 | 16 | 14 | 6 | 18.8 | 29.2 | Svea township | |
| 8 | 4 | 2 | 38 | 92.1 | 62 | 31 | 14 | 9 | 15.1 | 19.2 | Tegner township | |
| 19 | 14 | 2 | 74 | 105.4 | 122 | 60 | 35 | 21 | 19.7 | 23.0 | Teien township | |
| | | | | | | | | | | | Thompson township | |
| 1,356 | 870 | 378 | 6,703 | 98.6 | 10,529 | 5,321 | 2,604 | 1,440 | 20.9 | 19.6 | Koochiching County | |
| 31 | 18 | 7 | 111 | 112.6 | 209 | 97 | 56 | 27 | 11.4 | 23.7 | Big Falls city | |
| 44 | 16 | 7 | 159 | 123.3 | 290 | 131 | 67 | 32 | 18.3 | 18.9 | East Koochiching UT | |
| 599 | 468 | 205 | 3,333 | 92.7 | 5,014 | 2,627 | 1,272 | 744 | 21.9 | 19.8 | International Falls city | |
| 54 | 63 | 37 | 351 | 84.3 | 498 | 266 | 154 | 94 | 23.0 | 23.8 | Littlefork city | |
| 6 | 5 | 2 | 26 | 115.4 | 43 | 22 | 13 | 7 | 23.2 | 23.2 | Mizpah city | |
| 6 | 3 | 0 | 51 | 98.0 | 69 | 38 | 9 | 6 | 31.7 | 8.9 | Nett Lake UT | |
| 3 | 2 | 0 | 40 | 75.0 | 51 | 31 | 5 | 5 | 27.1 | 7.1 | Nett Lake CDP (part) | |
| 25 | 14 | 8 | 105 | 90.5 | 156 | 85 | 47 | 29 | 22.0 | 23.5 | Northome city | |
| 42 | 23 | 11 | 219 | 104.1 | 355 | 173 | 76 | 39 | 20.6 | 17.0 | Northome UT | |
| 59 | 28 | 13 | 216 | 114.4 | 375 | 174 | 100 | 51 | 19.0 | 21.6 | Northwest Koochiching UT | |
| 442 | 209 | 66 | 1,972 | 105.3 | 3,227 | 1,565 | 717 | 364 | 20.3 | 17.7 | Rainy Lake UT | |
| 15 | 11 | 17 | 75 | 93.3 | 130 | 68 | 43 | 25 | 10.3 | 29.7 | Ranier city | |
| 33 | 12 | 5 | 85 | 122.4 | 163 | 75 | 50 | 22 | 13.8 | 26.5 | South Koochiching UT | |
| | | | | | | | | | | | | |
| 751 | 631 | 344 | 3,630 | 100.0 | 5,725 | 2,886 | 1,726 | 958 | 21.1 | 23.8 | Lac qui Parle County | |
| 17 | 5 | 0 | 49 | 110.2 | 74 | 36 | 22 | 12 | 28.2 | 21.4 | Agassiz township | |
| 16 | 2 | 2 | 60 | 103.3 | 94 | 44 | 20 | 10 | 23.0 | 16.4 | Arena township | |
| 11 | 11 | 5 | 59 | 86.4 | 85 | 46 | 27 | 17 | 22.7 | 24.5 | Augusta township | |
| 20 | 15 | 3 | 95 | 110.5 | 141 | 69 | 38 | 18 | 29.5 | 19.0 | Baxter township | |
| 16 | 28 | 5 | 81 | 107.4 | 140 | 71 | 49 | 24 | 16.7 | 29.2 | Bellingham city | |
| 23 | 11 | 2 | 77 | 127.3 | 144 | 64 | 36 | 18 | 17.7 | 20.6 | Boyd city | |
| 29 | 17 | 8 | 149 | 111.4 | 240 | 119 | 54 | 28 | 23.8 | 17.1 | Camp Release township | |
| 13 | 6 | 1 | 91 | 116.5 | 158 | 72 | 20 | 9 | 19.8 | 10.2 | Cerro Gordo township | |
| 137 | 155 | 104 | 813 | 89.4 | 1,204 | 653 | 396 | 241 | 21.8 | 25.7 | Dawson city | |
| 11 | 6 | 1 | 46 | 121.7 | 80 | 34 | 18 | 9 | 21.6 | 17.6 | Freeland township | |
| 15 | 7 | 1 | 69 | 110.1 | 109 | 48 | 23 | 11 | 24.8 | 15.9 | Garfield township | |
| 23 | 9 | 5 | 81 | 103.7 | 137 | 64 | 37 | 18 | 17.0 | 22.4 | Hamlin township | |
| 7 | 5 | 1 | 50 | 110.0 | 78 | 36 | 13 | 6 | 25.7 | 12.4 | Hantho township | |
| 18 | 15 | 3 | 89 | 100.0 | 137 | 66 | 36 | 18 | 23.0 | 20.2 | Lac qui Parle township | |
| 17 | 12 | 3 | 90 | 112.2 | 150 | 68 | 32 | 18 | 21.5 | 16.8 | Lake Shore township | |
| 4 | 3 | 1 | 25 | 88.0 | 34 | 18 | 8 | 4 | 27.7 | 17.0 | Louisburg city | |
| 186 | 200 | 168 | 838 | 85.1 | 1,288 | 705 | 554 | 329 | 17.0 | 35.7 | Madison city | |
| 28 | 17 | 1 | 103 | 109.7 | 163 | 80 | 46 | 26 | 24.5 | 21.3 | Madison township | |
| 15 | 10 | 4 | 50 | 98.0 | 72 | 35 | 29 | 15 | 27.3 | 29.3 | Manfred township | |
| 20 | 18 | 2 | 81 | 100.0 | 138 | 65 | 40 | 21 | 14.8 | 24.7 | Marietta city | |
| 12 | 5 | 3 | 76 | 135.5 | 136 | 59 | 20 | 7 | 24.0 | 11.2 | Maxwell township | |
| 9 | 7 | 4 | 38 | 102.6 | 66 | 32 | 20 | 7 | 14.3 | 26.0 | Mehurin township | |
| 5 | 11 | 2 | 34 | 111.8 | 59 | 28 | 18 | 8 | 18.1 | 25.0 | Nassau city | |
| 14 | 9 | 1 | 47 | 114.9 | 82 | 39 | 24 | 12 | 18.8 | 23.8 | Perry township | |
| 16 | 8 | 3 | 80 | 111.3 | 126 | 59 | 27 | 12 | 25.4 | 16.0 | Providence township | |
| 31 | 19 | 3 | 143 | 116.8 | 240 | 115 | 53 | 26 | 22.6 | 17.1 | Riverside township | |
| 18 | 1 | 4 | 73 | 109.6 | 122 | 56 | 23 | 13 | 20.3 | 15.0 | Ten Mile Lake township | |
| 9 | 10 | 2 | 66 | 124.2 | 111 | 50 | 21 | 9 | 25.0 | 14.2 | Walter township | |
| 11 | 9 | 2 | 77 | 106.5 | 117 | 55 | 22 | 12 | 26.4 | 13.8 | Yellow Bank township | |
| | | | | | | | | | | | | |
| 1,231 | 854 | 343 | 5,387 | 101.7 | 8,799 | 4,363 | 2,428 | 1,242 | 19.0 | 22.3 | Lake County | |
| 19 | 13 | 2 | 62 | 191.9 | 138 | 54 | 34 | 13 | 23.8 | 18.8 | Beaver Bay city | |
| 84 | 34 | 6 | 221 | 114.0 | 404 | 192 | 124 | 57 | 14.6 | 26.2 | Beaver Bay township | |
| 5 | 0 | 1 | 20 | 100.0 | 32 | 18 | 6 | 4 | 20.0 | 15.0 | Finland CDP (part) | |
| 39 | 17 | 3 | 230 | 105.2 | 398 | 191 | 59 | 30 | 15.7 | 12.5 | Crystal Bay township | |
| 16 | 7 | 2 | 73 | 112.3 | 138 | 63 | 25 | 13 | 11.0 | 16.1 | Finland CDP (part) | |
| 115 | 37 | 12 | 264 | 108.0 | 496 | 237 | 164 | 72 | 9.7 | 29.9 | Fall Lake township | |
| 30 | 14 | 3 | 72 | 113.9 | 134 | 62 | 47 | 25 | 13.0 | 30.5 | Lake No. 1 UT | |
| 245 | 125 | 32 | 1,036 | 102.1 | 1,664 | 813 | 402 | 184 | 20.5 | 19.2 | Lake No. 2 UT | |
| 199 | 257 | 87 | 909 | 107.6 | 1,540 | 744 | 543 | 268 | 18.4 | 28.8 | Silver Bay city | |
| 148 | 63 | 14 | 546 | 108.4 | 955 | 455 | 225 | 107 | 16.1 | 19.8 | Silver Creek township | |
| 28 | 12 | 1 | 77 | 124.7 | 149 | 66 | 41 | 17 | 13.9 | 23.7 | Stony River township | |
| 324 | 282 | 183 | 1,970 | 90.1 | 2,921 | 1,549 | 789 | 469 | 22.0 | 21.1 | Two Harbors city | |
| | | | | | | | | | | | | |
| 448 | 260 | 113 | 1,977 | 104.6 | 3,231 | 1,576 | 821 | 430 | 20.1 | 20.3 | Lake of the Woods County | |
| 26 | 6 | 1 | 56 | 112.5 | 107 | 49 | 33 | 13 | 10.1 | 27.7 | Angle township | |
| 14 | 2 | 0 | 30 | 100.0 | 51 | 25 | 16 | 7 | 15.0 | 26.7 | Angle Inlet CDP | |
| 93 | 94 | 59 | 594 | 86.2 | 846 | 456 | 246 | 154 | 23.5 | 22.2 | Baudette city | |
| 42 | 28 | 4 | 154 | 124.0 | 273 | 126 | 74 | 34 | 20.9 | 21.4 | Baudette township | |
| 5 | 0 | 0 | 16 | 125.0 | 31 | 14 | 5 | 4 | 13.9 | 13.9 | Boone township | |
| 18 | 2 | 4 | 85 | 114.1 | 140 | 68 | 24 | 11 | 23.1 | 13.2 | Chilgren township | |

Table 1.

Age and Sex: 2010—Con.

[For information on confidentiality protection, nonsampling error, and definitions, see Selected Appendixes at <www.census.gov/prod/cen2010/cph-1-a.pdf>]

| State County County Subdivision Place | Total population | Median age | Age | | | | | | | | |
|--|---------------------|---------------|------------------|------------------|-------------------|-------------------|-------------------|-------------------|-------------------|-------------------|-------------------|
| | | | Under 5 years | 5 to 17 years | 18 to 20 years | 21 to 24 years | 25 to 34 years | 35 to 44 years | 45 to 54 years | 55 to 59 years | 60 to 64 years |
| Lake of the Woods County—Con. | | | | | | | | | | | |
| Forest Area township..... | 5 | 22.5 | 0 | 2 | 0 | 1 | 1 | 0 | 1 | 0 | 0 |
| Gudrid township..... | 219 | 46.9 | 8 | 40 | 6 | 5 | 18 | 28 | 32 | 27 | 16 |
| Kiel township..... | 1 | 64.5 | 0 | 0 | 0 | 0 | 0 | 0 | 0 | 0 | 1 |
| Lakewood township..... | 85 | 52.6 | 4 | 6 | 0 | 4 | 4 | 6 | 22 | 9 | 8 |
| McDougald township..... | 225 | 42.8 | 15 | 38 | 5 | 9 | 27 | 25 | 41 | 24 | 20 |
| Myhre township..... | 180 | 49.2 | 8 | 23 | 4 | 5 | 13 | 26 | 39 | 12 | 13 |
| Potamo township..... | 107 | 43.5 | 10 | 18 | 2 | 3 | 14 | 10 | 23 | 13 | 4 |
| Prosper township..... | 164 | 56.8 | 4 | 11 | 4 | 4 | 9 | 10 | 33 | 26 | 12 |
| Rapid River township..... | 12 | 60.8 | 0 | 0 | 0 | 0 | 0 | 0 | 0 | 3 | 8 |
| Roosevelt city (part)..... | 7 | 42.5 | 0 | 2 | 0 | 0 | 0 | 3 | 1 | 0 | 0 |
| Rulien township..... | 0 | 0.0 | 0 | 0 | 0 | 0 | 0 | 0 | 0 | 0 | 0 |
| Spooner township..... | 190 | 47.2 | 11 | 24 | 7 | 5 | 24 | 17 | 35 | 23 | 13 |
| Swiftwater township..... | 60 | 55.0 | 2 | 5 | 1 | 0 | 3 | 5 | 14 | 8 | 6 |
| Township 157-30..... | 1 | 39.5 | 0 | 0 | 0 | 0 | 0 | 1 | 0 | 0 | 0 |
| Township 158-30..... | 36 | 18.7 | 5 | 11 | 3 | 0 | 1 | 7 | 4 | 1 | 2 |
| Victory township..... | 7 | 59.5 | 0 | 0 | 0 | 0 | 0 | 2 | 1 | 1 | 2 |
| Wabanica township..... | 237 | 52.1 | 10 | 26 | 6 | 7 | 15 | 26 | 48 | 27 | 24 |
| Walhalla township..... | 131 | 47.8 | 7 | 16 | 4 | 6 | 14 | 11 | 28 | 8 | 9 |
| Wheeler township..... | 281 | 53.5 | 6 | 37 | 4 | 6 | 19 | 22 | 62 | 35 | 20 |
| Williams city..... | 191 | 42.5 | 17 | 36 | 5 | 8 | 23 | 14 | 34 | 12 | 7 |
| Zippel township..... | 118 | 51.0 | 6 | 15 | 2 | 3 | 11 | 9 | 28 | 2 | 16 |
| Le Sueur County..... | 27,703 | 39.8 | 1,869 | 5,183 | 790 | 1,060 | 3,341 | 3,637 | 4,344 | 1,893 | 1,610 |
| Cleveland city..... | 719 | 39.7 | 40 | 158 | 16 | 29 | 71 | 109 | 113 | 49 | 52 |
| Cleveland township..... | 658 | 44.4 | 29 | 122 | 14 | 13 | 55 | 101 | 120 | 84 | 43 |
| Cordova township..... | 471 | 43.4 | 28 | 78 | 12 | 22 | 50 | 54 | 92 | 26 | 30 |
| Derrynane township..... | 508 | 46.6 | 21 | 91 | 15 | 12 | 41 | 58 | 103 | 42 | 35 |
| Elysian city (part)..... | 650 | 43.4 | 43 | 110 | 15 | 17 | 75 | 80 | 89 | 59 | 37 |
| Elysian township..... | 1,046 | 46.6 | 53 | 155 | 27 | 19 | 122 | 124 | 171 | 88 | 86 |
| Heidelberg city..... | 122 | 40.3 | 7 | 34 | 2 | 1 | 6 | 28 | 21 | 7 | 3 |
| Kasota city..... | 675 | 36.9 | 60 | 87 | 26 | 27 | 124 | 72 | 90 | 66 | 50 |
| Kasota township..... | 1,581 | 46.0 | 72 | 265 | 47 | 56 | 127 | 211 | 285 | 165 | 126 |
| Kilkenny city..... | 134 | 37.5 | 16 | 21 | 7 | 7 | 15 | 13 | 23 | 9 | 7 |
| Kilkenny township..... | 404 | 47.4 | 12 | 68 | 11 | 10 | 22 | 62 | 69 | 35 | 33 |
| Lanesburgh township..... | 2,035 | 39.5 | 99 | 488 | 71 | 73 | 169 | 331 | 418 | 109 | 102 |
| Le Center city..... | 2,499 | 32.8 | 241 | 471 | 92 | 120 | 405 | 300 | 339 | 116 | 101 |
| Le Sueur city (part)..... | 4,048 | 38.0 | 287 | 722 | 134 | 199 | 542 | 504 | 553 | 233 | 200 |
| Lexington township..... | 707 | 44.7 | 43 | 116 | 21 | 32 | 58 | 87 | 143 | 63 | 46 |
| Mankato city (part)..... | 4 | 42.0 | 0 | 1 | 0 | 0 | 0 | 2 | 0 | 0 | 0 |
| Montgomery city..... | 2,956 | 35.1 | 223 | 583 | 79 | 125 | 464 | 378 | 407 | 175 | 126 |
| Montgomery township..... | 665 | 46.4 | 26 | 119 | 13 | 25 | 61 | 74 | 133 | 67 | 43 |
| New Prague city (part)..... | 3,041 | 31.1 | 304 | 708 | 68 | 110 | 521 | 477 | 341 | 116 | 128 |
| Ottawa township..... | 283 | 45.6 | 12 | 48 | 10 | 5 | 27 | 35 | 56 | 16 | 15 |
| Sharon township..... | 636 | 47.3 | 25 | 116 | 21 | 24 | 42 | 65 | 143 | 42 | 41 |
| Tyrone township..... | 562 | 44.9 | 31 | 106 | 7 | 15 | 53 | 70 | 118 | 52 | 38 |
| Washington township..... | 715 | 51.8 | 21 | 104 | 11 | 18 | 51 | 72 | 134 | 80 | 94 |
| Waterville city..... | 1,868 | 42.4 | 132 | 292 | 57 | 79 | 192 | 240 | 261 | 132 | 111 |
| Waterville township..... | 716 | 46.4 | 44 | 120 | 14 | 22 | 48 | 90 | 122 | 62 | 63 |
| Lincoln County..... | 5,896 | 46.2 | 384 | 932 | 138 | 196 | 601 | 611 | 831 | 430 | 329 |
| Alta Vista township..... | 175 | 48.9 | 10 | 25 | 3 | 2 | 20 | 17 | 33 | 15 | 15 |
| Arco city..... | 75 | 49.5 | 1 | 11 | 5 | 4 | 7 | 3 | 15 | 7 | 3 |
| Ash Lake township..... | 151 | 47.8 | 5 | 25 | 5 | 4 | 3 | 26 | 21 | 17 | 8 |
| Diamond Lake township..... | 207 | 39.8 | 17 | 46 | 4 | 2 | 27 | 24 | 17 | 14 | 16 |
| Drammen township..... | 118 | 37.5 | 9 | 19 | 3 | 9 | 16 | 17 | 11 | 5 | 5 |
| Hansonville township..... | 90 | 47.3 | 4 | 12 | 3 | 4 | 6 | 12 | 17 | 9 | 5 |
| Hendricks city..... | 713 | 53.9 | 46 | 77 | 13 | 32 | 66 | 53 | 82 | 35 | 37 |
| Hendricks township..... | 201 | 46.7 | 7 | 37 | 5 | 9 | 11 | 23 | 35 | 13 | 8 |
| Hope township..... | 272 | 43.5 | 23 | 48 | 4 | 6 | 25 | 36 | 47 | 24 | 17 |
| Ivanhoe city..... | 559 | 49.5 | 29 | 76 | 11 | 19 | 63 | 51 | 79 | 42 | 31 |
| Lake Benton city..... | 683 | 48.8 | 46 | 98 | 21 | 22 | 70 | 64 | 91 | 44 | 35 |
| Lake Benton township..... | 241 | 45.3 | 17 | 48 | 3 | 6 | 13 | 33 | 35 | 23 | 22 |
| Lake Stay township..... | 156 | 45.0 | 7 | 34 | 2 | 2 | 17 | 16 | 20 | 17 | 10 |
| Limestone township..... | 136 | 38.0 | 10 | 31 | 1 | 3 | 15 | 21 | 13 | 13 | 5 |
| Marble township..... | 161 | 39.8 | 11 | 25 | 6 | 7 | 23 | 13 | 33 | 14 | 6 |
| Marshfield township..... | 242 | 40.0 | 14 | 56 | 5 | 9 | 21 | 35 | 42 | 18 | 11 |
| Royal township..... | 189 | 45.5 | 12 | 37 | 5 | 9 | 10 | 18 | 32 | 13 | 6 |
| Shaokatan township..... | 178 | 46.1 | 10 | 28 | 4 | 5 | 20 | 20 | 33 | 18 | 12 |
| Tyler city..... | 1,143 | 46.1 | 93 | 157 | 29 | 32 | 145 | 106 | 137 | 77 | 66 |
| Verdi township..... | 206 | 39.5 | 13 | 42 | 6 | 10 | 23 | 23 | 38 | 12 | 11 |
| Lyon County..... | 25,857 | 34.1 | 1,872 | 4,393 | 1,551 | 1,919 | 3,415 | 2,840 | 3,591 | 1,591 | 1,166 |
| Amiret township..... | 245 | 46.3 | 16 | 46 | 8 | 4 | 24 | 20 | 45 | 19 | 17 |
| Balaton city..... | 643 | 37.9 | 45 | 125 | 20 | 25 | 82 | 75 | 80 | 32 | 36 |
| Clifton township..... | 249 | 37.8 | 26 | 59 | 6 | 7 | 20 | 32 | 44 | 14 | 9 |
| Coon Creek township..... | 244 | 45.0 | 12 | 41 | 10 | 10 | 29 | 20 | 56 | 19 | 11 |
| Cottonwood city..... | 1,212 | 38.8 | 87 | 218 | 34 | 52 | 159 | 153 | 196 | 78 | 53 |
| Custer township..... | 203 | 43.9 | 12 | 34 | 6 | 2 | 30 | 19 | 32 | 21 | 13 |
| Eidsvold township..... | 236 | 34.0 | 16 | 71 | 8 | 6 | 19 | 34 | 35 | 14 | 7 |
| Fairview township..... | 394 | 46.1 | 30 | 54 | 15 | 18 | 48 | 27 | 84 | 40 | 22 |
| Florence city..... | 39 | 39.3 | 6 | 6 | 1 | 2 | 3 | 5 | 10 | 3 | 1 |

Table 1.

Age and Sex: 2010—Con.

[For information on confidentiality protection, nonsampling error, and definitions, see Selected Appendixes at <www.census.gov/prod/cen2010/cph-1-a.pdf>]

| Age—Con | | | Age and sex | | | | | | Percent of total population | | State County County Subdivision Place |
|-------------------|-------------------|----------------------|-------------|--------------------------------|-------------------|--------|-------------------|--------|-----------------------------|----------------------|--|
| 65 to 74 years | 75 to 84 years | 85 years and over | All ages | | 18 years and over | | 65 years and over | | Under 18 years | 65 years and over | |
| | | | Female | Males per 100 females | Total | Female | Total | Female | | | |
| 0 | 0 | 0 | 2 | 150.0 | 3 | 1 | 0 | 0 | 40.0 | 0.0 | Lake of the Woods County—Con. |
| 22 | 10 | 7 | 106 | 106.6 | 171 | 83 | 39 | 22 | 21.9 | 17.8 | Forest Area township |
| 0 | 0 | 0 | 1 | 0.0 | 1 | 1 | 0 | 0 | 0.0 | 0.0 | Gudrid township |
| 17 | 5 | 0 | 38 | 123.7 | 75 | 31 | 22 | 11 | 11.8 | 25.9 | Kiel township |
| 11 | 6 | 4 | 104 | 116.3 | 172 | 79 | 21 | 10 | 23.6 | 9.3 | Lakewood township |
| 24 | 13 | 0 | 81 | 122.2 | 149 | 67 | 37 | 15 | 17.2 | 20.6 | McDougald township |
| 7 | 3 | 0 | 52 | 105.8 | 79 | 40 | 10 | 6 | 26.2 | 9.3 | Myhre township |
| 26 | 24 | 1 | 88 | 86.4 | 149 | 80 | 51 | 30 | 9.1 | 31.1 | Potamo township |
| 1 | 0 | 0 | 6 | 100.0 | 12 | 6 | 1 | 1 | 0.0 | 8.3 | Prosper township |
| 1 | 0 | 0 | 4 | 75.0 | 5 | 2 | 1 | 1 | 28.6 | 14.3 | Rapid River township |
| 0 | 0 | 0 | 0 | (X) | 0 | 0 | 0 | 0 | (X) | (X) | Roosevelt city (part) |
| 25 | 5 | 1 | 96 | 97.9 | 155 | 76 | 31 | 15 | 18.4 | 16.3 | Rulien township |
| 12 | 1 | 3 | 24 | 150.0 | 53 | 21 | 16 | 6 | 11.7 | 26.7 | Spooner township |
| 0 | 0 | 0 | 0 | (X) | 1 | 0 | 0 | 0 | 0.0 | 0.0 | Swiftwater township |
| 0 | 2 | 0 | 17 | 111.8 | 20 | 8 | 2 | 1 | 44.4 | 5.6 | Township 157-30 |
| 0 | 1 | 0 | 5 | 40.0 | 7 | 5 | 1 | 1 | 0.0 | 14.3 | Township 158-30 |
| 23 | 15 | 10 | 108 | 119.4 | 201 | 94 | 48 | 22 | 15.2 | 20.3 | Victory township |
| 18 | 7 | 3 | 62 | 111.3 | 108 | 51 | 28 | 11 | 17.6 | 21.4 | Wabanica township |
| 40 | 25 | 5 | 130 | 116.2 | 238 | 109 | 70 | 32 | 15.3 | 24.9 | Walhalla township |
| 19 | 8 | 8 | 95 | 101.1 | 138 | 67 | 35 | 18 | 27.7 | 18.3 | Wheeler township |
| 18 | 5 | 3 | 53 | 122.6 | 97 | 42 | 26 | 12 | 17.8 | 22.0 | Williams city |
| 2,165 | 1,294 | 517 | 13,715 | 102.0 | 20,651 | 10,219 | 3,976 | 2,155 | 25.5 | 14.4 | Zippel township |
| 50 | 22 | 10 | 360 | 99.7 | 521 | 263 | 82 | 42 | 27.5 | 11.4 | Le Sueur County |
| 46 | 28 | 3 | 307 | 114.3 | 507 | 239 | 77 | 44 | 22.9 | 11.7 | Cleveland city |
| 53 | 25 | 1 | 212 | 122.2 | 365 | 167 | 79 | 35 | 22.5 | 16.8 | Cleveland township |
| 50 | 34 | 6 | 242 | 109.9 | 396 | 183 | 90 | 45 | 22.0 | 17.7 | Cordova township |
| 76 | 39 | 10 | 330 | 97.0 | 497 | 254 | 125 | 70 | 23.5 | 19.2 | Derrynane township |
| 137 | 52 | 12 | 507 | 106.3 | 838 | 401 | 201 | 92 | 19.9 | 19.2 | Elysian city (part) |
| 8 | 5 | 0 | 54 | 125.9 | 81 | 36 | 13 | 6 | 33.6 | 10.7 | Elysian township |
| 49 | 17 | 7 | 343 | 96.8 | 528 | 263 | 73 | 40 | 21.8 | 10.8 | Heidelberg city |
| 134 | 77 | 16 | 761 | 107.8 | 1,244 | 596 | 227 | 116 | 21.3 | 14.4 | Kasota city |
| 10 | 4 | 2 | 64 | 109.4 | 97 | 48 | 16 | 9 | 27.6 | 11.9 | Kasota township |
| 52 | 20 | 10 | 182 | 122.0 | 324 | 141 | 82 | 37 | 19.8 | 20.3 | Kilkenny city |
| 112 | 50 | 13 | 1,012 | 101.1 | 1,448 | 706 | 175 | 84 | 28.8 | 8.6 | Kilkenny township |
| 116 | 130 | 68 | 1,228 | 103.5 | 1,787 | 893 | 314 | 190 | 28.5 | 12.6 | Lanesburgh township |
| 320 | 213 | 141 | 2,091 | 93.6 | 3,039 | 1,589 | 674 | 415 | 24.9 | 16.7 | Le Center city |
| 57 | 23 | 18 | 319 | 121.6 | 548 | 251 | 98 | 49 | 22.5 | 13.9 | Le Sueur city (part) |
| 1 | 0 | 0 | 2 | 100.0 | 3 | 2 | 1 | 1 | 25.0 | 25.0 | Lexington township |
| 192 | 162 | 42 | 1,461 | 102.3 | 2,150 | 1,076 | 396 | 231 | 27.3 | 13.4 | Mankato city (part) |
| 63 | 29 | 12 | 301 | 120.9 | 520 | 233 | 104 | 55 | 21.8 | 15.6 | Montgomery city |
| 161 | 79 | 28 | 1,540 | 97.5 | 2,029 | 1,027 | 268 | 147 | 33.3 | 8.8 | Montgomery township |
| 37 | 20 | 2 | 143 | 97.9 | 223 | 106 | 59 | 30 | 21.2 | 20.8 | New Prague city (part) |
| 78 | 34 | 5 | 304 | 109.2 | 495 | 232 | 117 | 51 | 22.2 | 18.4 | Ottawa township |
| 43 | 25 | 4 | 283 | 98.6 | 425 | 207 | 72 | 38 | 24.4 | 12.8 | Sharon township |
| 85 | 37 | 8 | 344 | 107.8 | 590 | 280 | 130 | 51 | 17.5 | 18.2 | Tyrone township |
| 155 | 129 | 88 | 970 | 92.6 | 1,444 | 754 | 372 | 217 | 22.7 | 19.9 | Washington township |
| 80 | 40 | 11 | 355 | 101.7 | 552 | 272 | 131 | 60 | 22.9 | 18.3 | Waterville city |
| 642 | 504 | 298 | 2,936 | 100.8 | 4,580 | 2,304 | 1,444 | 811 | 22.3 | 24.5 | Waterville township |
| 21 | 10 | 4 | 76 | 130.3 | 140 | 64 | 35 | 15 | 20.0 | 20.0 | Lincoln County |
| 11 | 6 | 2 | 38 | 97.4 | 63 | 30 | 19 | 9 | 16.0 | 25.3 | Alta Vista township |
| 19 | 16 | 2 | 68 | 122.1 | 121 | 52 | 37 | 17 | 19.9 | 24.5 | Arco city |
| 23 | 11 | 6 | 101 | 105.0 | 144 | 69 | 40 | 18 | 30.4 | 19.3 | Ash Lake township |
| 9 | 12 | 3 | 50 | 136.0 | 90 | 39 | 24 | 11 | 23.7 | 20.3 | Diamond Lake township |
| 14 | 4 | 0 | 41 | 119.5 | 74 | 32 | 18 | 8 | 17.8 | 20.0 | Drammen township |
| 79 | 101 | 92 | 363 | 96.4 | 590 | 311 | 272 | 163 | 17.3 | 38.1 | Hansonville township |
| 26 | 16 | 11 | 96 | 109.4 | 157 | 76 | 53 | 28 | 21.9 | 26.4 | Hendricks city |
| 26 | 14 | 2 | 136 | 100.0 | 201 | 99 | 42 | 20 | 26.1 | 15.4 | Hendricks township |
| 59 | 58 | 41 | 308 | 81.5 | 454 | 250 | 158 | 103 | 18.8 | 28.3 | Hope township |
| 87 | 75 | 30 | 350 | 95.1 | 539 | 286 | 192 | 116 | 21.1 | 28.1 | Ivanhoe city |
| 25 | 16 | 0 | 115 | 109.6 | 176 | 84 | 41 | 18 | 27.0 | 17.0 | Lake Benton city |
| 21 | 6 | 4 | 77 | 102.6 | 115 | 55 | 31 | 13 | 26.3 | 19.9 | Lake Benton township |
| 7 | 12 | 5 | 63 | 115.9 | 95 | 41 | 24 | 13 | 30.1 | 17.6 | Lake Stay township |
| 7 | 11 | 5 | 75 | 114.7 | 125 | 57 | 23 | 11 | 22.4 | 14.3 | Limestone township |
| 19 | 9 | 3 | 118 | 105.1 | 172 | 81 | 31 | 16 | 28.9 | 12.8 | Marble township |
| 22 | 17 | 8 | 86 | 119.8 | 140 | 67 | 47 | 28 | 25.9 | 24.9 | Marshfield township |
| 15 | 8 | 5 | 84 | 111.9 | 140 | 66 | 28 | 13 | 21.3 | 15.7 | Royal township |
| 131 | 97 | 73 | 593 | 92.7 | 893 | 477 | 301 | 177 | 21.9 | 26.3 | Shaokatan township |
| 21 | 5 | 2 | 98 | 110.2 | 151 | 68 | 28 | 14 | 26.7 | 13.6 | Tyler city |
| 1,605 | 1,224 | 690 | 13,012 | 98.7 | 19,592 | 9,967 | 3,519 | 2,027 | 24.2 | 13.6 | Verdi township |
| 31 | 14 | 1 | 127 | 92.9 | 183 | 96 | 46 | 22 | 25.3 | 18.8 | Lyon County |
| 54 | 38 | 31 | 336 | 91.4 | 473 | 252 | 123 | 73 | 26.4 | 19.1 | Amiret township |
| 21 | 9 | 2 | 122 | 104.1 | 164 | 79 | 32 | 16 | 34.1 | 12.9 | Balaton city |
| 24 | 10 | 2 | 116 | 110.3 | 191 | 93 | 36 | 19 | 21.7 | 14.8 | Clifton township |
| 79 | 64 | 39 | 614 | 97.4 | 907 | 464 | 182 | 102 | 25.2 | 15.0 | Coon Creek township |
| 20 | 9 | 5 | 99 | 105.1 | 157 | 78 | 34 | 19 | 22.7 | 16.7 | Cottonwood city |
| 14 | 6 | 6 | 110 | 114.5 | 149 | 70 | 26 | 13 | 36.9 | 11.0 | Custer township |
| 38 | 16 | 2 | 180 | 118.9 | 310 | 144 | 56 | 28 | 21.3 | 14.2 | Eidsvold township |
| 1 | 1 | 0 | 21 | 85.7 | 27 | 13 | 2 | 1 | 30.8 | 5.1 | Fairview township |
| | | | | | | | | | | | Florence city |

Table 1.
Age and Sex: 2010—Con.

[For information on confidentiality protection, nonsampling error, and definitions, see Selected Appendixes at <www.census.gov/prod/cen2010/cph-1-a.pdf>]

| State County County Subdivision Place | Total population | Median age | Age | | | | | | | | |
|--|---------------------|---------------|------------------|------------------|-------------------|-------------------|-------------------|-------------------|-------------------|-------------------|-------------------|
| | | | Under 5 years | 5 to 17 years | 18 to 20 years | 21 to 24 years | 25 to 34 years | 35 to 44 years | 45 to 54 years | 55 to 59 years | 60 to 64 years |
| Lyon County—Con. | | | | | | | | | | | |
| Garvin city..... | 135 | 38.5 | 3 | 33 | 3 | 5 | 20 | 17 | 23 | 8 | 13 |
| Ghent city..... | 370 | 32.0 | 38 | 55 | 11 | 22 | 77 | 37 | 48 | 25 | 17 |
| Grandview township..... | 288 | 34.0 | 23 | 75 | 3 | 10 | 35 | 37 | 46 | 21 | 13 |
| Island Lake township..... | 175 | 44.2 | 6 | 31 | 4 | 8 | 19 | 22 | 30 | 11 | 12 |
| Lake Marshall township..... | 568 | 42.2 | 34 | 118 | 24 | 16 | 40 | 80 | 108 | 42 | 46 |
| Lucas township..... | 246 | 38.5 | 13 | 57 | 11 | 8 | 24 | 38 | 37 | 23 | 11 |
| Lynd city..... | 448 | 34.2 | 42 | 100 | 15 | 14 | 58 | 69 | 64 | 29 | 23 |
| Lynd township..... | 423 | 43.7 | 34 | 70 | 14 | 14 | 37 | 51 | 70 | 43 | 27 |
| Lyons township..... | 199 | 41.6 | 11 | 32 | 5 | 8 | 26 | 31 | 32 | 16 | 10 |
| Marshall city..... | 13,680 | 29.7 | 1,010 | 2,076 | 1,196 | 1,490 | 1,975 | 1,437 | 1,670 | 739 | 525 |
| Minneota city..... | 1,392 | 43.5 | 97 | 243 | 27 | 52 | 169 | 129 | 212 | 88 | 66 |
| Monroe township..... | 202 | 47.5 | 7 | 36 | 5 | 5 | 15 | 25 | 50 | 14 | 11 |
| Nordland township..... | 213 | 41.9 | 13 | 42 | 1 | 7 | 30 | 23 | 32 | 22 | 11 |
| Rock Lake township..... | 265 | 46.6 | 12 | 40 | 7 | 9 | 34 | 22 | 48 | 27 | 29 |
| Russell city..... | 338 | 37.7 | 31 | 53 | 3 | 11 | 62 | 38 | 46 | 16 | 14 |
| Shelburne township..... | 178 | 38.5 | 13 | 36 | 3 | 1 | 25 | 26 | 38 | 8 | 6 |
| Sodus township..... | 283 | 41.8 | 17 | 71 | 6 | 8 | 18 | 34 | 58 | 14 | 11 |
| Stanley township..... | 238 | 42.5 | 15 | 51 | 7 | 4 | 14 | 37 | 40 | 22 | 13 |
| Taunton city..... | 139 | 42.2 | 9 | 24 | 0 | 7 | 19 | 16 | 26 | 8 | 5 |
| Tracy city..... | 2,163 | 38.7 | 166 | 406 | 85 | 83 | 266 | 222 | 249 | 141 | 109 |
| Vallers township..... | 214 | 44.1 | 14 | 44 | 5 | 6 | 17 | 27 | 36 | 19 | 8 |
| Westerheim township..... | 235 | 40.5 | 14 | 46 | 8 | 5 | 21 | 37 | 46 | 15 | 17 |
| McLeod County..... | 36,651 | 39.1 | 2,444 | 6,821 | 1,165 | 1,543 | 4,471 | 4,804 | 5,506 | 2,345 | 1,949 |
| Acoma township..... | 1,149 | 45.7 | 56 | 201 | 33 | 48 | 95 | 126 | 263 | 107 | 81 |
| Bergen township..... | 1,006 | 39.9 | 53 | 230 | 31 | 40 | 86 | 138 | 206 | 76 | 42 |
| Biscay city..... | 113 | 45.2 | 11 | 21 | 3 | 4 | 7 | 10 | 18 | 12 | 7 |
| Brownston city..... | 762 | 39.0 | 55 | 140 | 29 | 19 | 93 | 107 | 111 | 47 | 46 |
| Collins township..... | 473 | 47.4 | 16 | 74 | 18 | 23 | 19 | 68 | 94 | 39 | 35 |
| Glencoe city..... | 5,631 | 37.7 | 428 | 1,050 | 173 | 263 | 705 | 784 | 726 | 290 | 247 |
| Glencoe township..... | 495 | 46.9 | 33 | 80 | 8 | 14 | 34 | 58 | 104 | 36 | 32 |
| Hale township..... | 942 | 45.7 | 34 | 165 | 37 | 27 | 75 | 122 | 179 | 102 | 60 |
| Hassan Valley township..... | 693 | 41.0 | 35 | 148 | 20 | 16 | 68 | 108 | 112 | 41 | 43 |
| Helen township..... | 863 | 44.0 | 52 | 163 | 20 | 17 | 63 | 132 | 153 | 65 | 83 |
| Hutchinson city..... | 14,178 | 36.9 | 961 | 2,666 | 509 | 678 | 1,968 | 1,733 | 1,922 | 825 | 717 |
| Hutchinson township..... | 1,220 | 42.2 | 43 | 274 | 25 | 30 | 77 | 227 | 201 | 78 | 100 |
| Lester Prairie city..... | 1,730 | 33.8 | 173 | 311 | 46 | 86 | 280 | 227 | 239 | 100 | 65 |
| Lynn township..... | 550 | 47.6 | 28 | 95 | 8 | 13 | 50 | 61 | 102 | 56 | 38 |
| Penn township..... | 315 | 42.4 | 27 | 55 | 4 | 9 | 28 | 48 | 43 | 17 | 22 |
| Plato city..... | 320 | 44.6 | 19 | 41 | 5 | 7 | 51 | 39 | 53 | 25 | 23 |
| Rich Valley township..... | 694 | 45.1 | 24 | 137 | 17 | 20 | 54 | 92 | 149 | 54 | 29 |
| Round Grove township..... | 251 | 44.9 | 15 | 38 | 6 | 2 | 25 | 40 | 44 | 25 | 15 |
| Silver Lake city..... | 837 | 35.0 | 69 | 138 | 28 | 48 | 135 | 128 | 100 | 33 | 40 |
| Stewart city..... | 571 | 39.3 | 53 | 84 | 23 | 28 | 75 | 67 | 97 | 45 | 34 |
| Sumter township..... | 535 | 43.2 | 23 | 108 | 20 | 15 | 44 | 73 | 103 | 39 | 28 |
| Winsted city..... | 2,355 | 36.3 | 195 | 420 | 64 | 105 | 362 | 296 | 307 | 142 | 107 |
| Winsted township..... | 968 | 44.8 | 41 | 182 | 38 | 31 | 77 | 120 | 180 | 91 | 55 |
| Mahnomen County..... | 5,413 | 37.4 | 481 | 1,105 | 203 | 192 | 591 | 554 | 747 | 347 | 338 |
| Beaulieu township..... | 108 | 47.3 | 6 | 13 | 5 | 2 | 14 | 11 | 20 | 4 | 8 |
| Beaulieu CDP (part)..... | 28 | 58.5 | 0 | 1 | 2 | 0 | 3 | 2 | 5 | 1 | 5 |
| Bejou city..... | 89 | 45.5 | 7 | 13 | 2 | 5 | 11 | 5 | 16 | 12 | 6 |
| Bejou township..... | 79 | 49.3 | 3 | 13 | 4 | 3 | 3 | 7 | 13 | 3 | 4 |
| Chief township..... | 96 | 48.3 | 0 | 20 | 2 | 1 | 12 | 9 | 19 | 3 | 4 |
| Beaulieu CDP (part)..... | 20 | 50.5 | 0 | 6 | 0 | 0 | 1 | 1 | 4 | 2 | 1 |
| Clover township..... | 121 | 31.8 | 16 | 25 | 5 | 3 | 21 | 10 | 13 | 11 | 6 |
| Gregory township..... | 74 | 51.0 | 2 | 16 | 2 | 1 | 5 | 7 | 12 | 1 | 7 |
| Heier township..... | 143 | 46.8 | 4 | 22 | 1 | 5 | 16 | 20 | 28 | 12 | 9 |
| Island Lake township..... | 233 | 45.9 | 15 | 45 | 1 | 3 | 19 | 27 | 34 | 22 | 22 |
| Pine Bend CDP..... | 28 | 47.5 | 3 | 4 | 0 | 0 | 3 | 3 | 4 | 3 | 2 |
| La Garde township..... | 162 | 46.0 | 11 | 28 | 4 | 1 | 18 | 17 | 36 | 14 | 12 |
| Midway CDP..... | 26 | 24.0 | 2 | 9 | 2 | 0 | 1 | 6 | 5 | 0 | 0 |
| The Ranch CDP..... | 9 | 52.5 | 0 | 0 | 1 | 0 | 0 | 0 | 5 | 1 | 0 |
| Lake Grove township..... | 189 | 46.2 | 11 | 46 | 4 | 2 | 12 | 17 | 27 | 19 | 21 |
| Little Elbow township..... | 259 | 39.5 | 24 | 45 | 13 | 12 | 24 | 26 | 39 | 19 | 29 |
| Twin Lakes CDP (part)..... | 98 | 39.0 | 9 | 12 | 6 | 6 | 13 | 7 | 17 | 7 | 8 |
| Mahnomen city..... | 1,214 | 44.8 | 87 | 185 | 41 | 41 | 124 | 132 | 148 | 106 | 87 |
| Marsh Creek township..... | 152 | 29.5 | 22 | 37 | 9 | 5 | 16 | 17 | 23 | 7 | 9 |
| Oakland township..... | 295 | 42.1 | 18 | 65 | 16 | 8 | 21 | 35 | 56 | 19 | 15 |
| Pembina township..... | 707 | 29.4 | 91 | 167 | 27 | 35 | 79 | 72 | 90 | 24 | 26 |
| Riverland CDP..... | 276 | 11.9 | 73 | 84 | 10 | 24 | 45 | 19 | 12 | 3 | 2 |
| Popple Grove township..... | 139 | 34.1 | 13 | 30 | 5 | 3 | 22 | 13 | 20 | 5 | 5 |
| Rosedale township..... | 135 | 46.5 | 8 | 25 | 2 | 1 | 15 | 12 | 30 | 6 | 8 |
| Twin Lakes township..... | 818 | 24.6 | 108 | 218 | 44 | 45 | 115 | 77 | 88 | 36 | 33 |
| Naytahwaush CDP..... | 578 | 22.6 | 90 | 150 | 36 | 35 | 80 | 54 | 59 | 18 | 20 |
| Roy Lake CDP (part)..... | 1 | 59.5 | 0 | 0 | 0 | 0 | 0 | 0 | 0 | 1 | 0 |
| Twin Lakes CDP (part)..... | 51 | 43.3 | 4 | 9 | 0 | 3 | 8 | 3 | 7 | 5 | 4 |
| West Roy Lake CDP..... | 74 | 30.0 | 6 | 22 | 2 | 2 | 13 | 14 | 6 | 4 | 5 |
| Waubun city..... | 400 | 33.7 | 35 | 92 | 16 | 16 | 44 | 40 | 35 | 24 | 27 |

Table 1.

Age and Sex: 2010—Con.

[For information on confidentiality protection, nonsampling error, and definitions, see Selected Appendixes at <www.census.gov/prod/cen2010/cph-1-a.pdf>]

| Age—Con | | | Age and sex | | | | | | Percent of total population | | State County County Subdivision Place |
|-------------------|-------------------|----------------------|-------------|--------------------------------|-------------------|--------|-------------------|--------|-----------------------------|----------------------|--|
| 65 to 74 years | 75 to 84 years | 85 years and over | All ages | | 18 years and over | | 65 years and over | | Under 18 years | 65 years and over | |
| | | | Female | Males per 100 females | Total | Female | Total | Female | | | |
| 4 | 6 | 0 | 62 | 117.7 | 99 | 46 | 10 | 5 | 26.7 | 7.4 | Lyon County—Con. |
| 20 | 15 | 5 | 182 | 103.3 | 277 | 137 | 40 | 23 | 25.1 | 10.8 | Garvin city |
| 20 | 3 | 2 | 133 | 116.5 | 190 | 89 | 25 | 11 | 34.0 | 8.7 | Ghent city |
| 18 | 10 | 4 | 90 | 94.4 | 138 | 66 | 32 | 14 | 21.1 | 18.3 | Grandview township |
| 43 | 14 | 3 | 285 | 99.3 | 416 | 210 | 60 | 31 | 26.8 | 10.6 | Island Lake township |
| 18 | 5 | 1 | 119 | 106.7 | 176 | 80 | 24 | 10 | 28.5 | 9.8 | Lake Marshall township |
| 23 | 9 | 2 | 220 | 103.6 | 306 | 152 | 34 | 16 | 31.7 | 7.6 | Lucas township |
| 40 | 22 | 1 | 201 | 110.4 | 319 | 156 | 63 | 33 | 24.6 | 14.9 | Lynd city |
| 21 | 5 | 2 | 89 | 123.6 | 156 | 70 | 28 | 10 | 21.6 | 14.1 | Lynd township |
| 655 | 570 | 337 | 6,904 | 98.1 | 10,594 | 5,433 | 1,562 | 957 | 22.6 | 11.4 | Lyons township |
| 118 | 108 | 83 | 753 | 84.9 | 1,052 | 575 | 309 | 191 | 24.4 | 22.2 | Marshall city |
| 17 | 14 | 3 | 96 | 110.4 | 159 | 75 | 34 | 16 | 21.3 | 16.8 | Minneota city |
| 17 | 11 | 4 | 101 | 110.9 | 158 | 73 | 32 | 18 | 25.8 | 15.0 | Monroe township |
| 20 | 13 | 4 | 135 | 96.3 | 213 | 106 | 37 | 20 | 19.6 | 14.0 | Nordland township |
| 32 | 24 | 8 | 174 | 94.3 | 254 | 130 | 64 | 39 | 24.9 | 18.9 | Rock Lake township |
| 12 | 8 | 2 | 79 | 125.3 | 129 | 59 | 22 | 10 | 27.5 | 12.4 | Russell city |
| 35 | 9 | 2 | 137 | 106.6 | 195 | 90 | 46 | 22 | 31.1 | 16.3 | Shelburne township |
| 11 | 15 | 9 | 123 | 93.5 | 172 | 87 | 35 | 16 | 27.7 | 14.7 | Sodus township |
| 7 | 11 | 7 | 76 | 82.9 | 106 | 56 | 25 | 15 | 23.7 | 18.0 | Stanley township |
| 145 | 171 | 120 | 1,121 | 93.0 | 1,591 | 834 | 436 | 250 | 26.4 | 20.2 | Taunton city |
| 30 | 7 | 1 | 100 | 114.0 | 156 | 75 | 38 | 16 | 27.1 | 17.8 | Tracy city |
| 17 | 7 | 2 | 107 | 119.6 | 175 | 79 | 26 | 11 | 25.5 | 11.1 | Vallers township |
| | | | | | | | | | | | Westerheim township |
| 2,816 | 1,816 | 971 | 18,374 | 99.5 | 27,386 | 13,871 | 5,603 | 3,212 | 25.3 | 15.3 | McLeod County |
| 87 | 40 | 12 | 565 | 103.4 | 892 | 431 | 139 | 67 | 22.4 | 12.1 | Acoma township |
| 59 | 36 | 9 | 479 | 110.0 | 723 | 347 | 104 | 51 | 28.1 | 10.3 | Bergen township |
| 16 | 3 | 1 | 61 | 85.2 | 81 | 42 | 20 | 11 | 28.3 | 17.7 | Biscay city |
| 43 | 41 | 31 | 384 | 98.4 | 567 | 287 | 115 | 73 | 25.6 | 15.1 | Brownton city |
| 56 | 18 | 13 | 227 | 108.4 | 383 | 181 | 87 | 42 | 19.0 | 18.4 | Collins township |
| 415 | 338 | 212 | 2,898 | 94.3 | 4,153 | 2,163 | 965 | 598 | 26.2 | 17.1 | Glencoe city |
| 49 | 41 | 6 | 233 | 112.4 | 382 | 181 | 96 | 49 | 22.8 | 19.4 | Glencoe township |
| 89 | 35 | 17 | 448 | 110.3 | 743 | 350 | 141 | 68 | 21.1 | 15.0 | Hale township |
| 66 | 26 | 10 | 337 | 105.6 | 510 | 247 | 102 | 49 | 26.4 | 14.7 | Hassan Valley township |
| 77 | 29 | 9 | 401 | 115.2 | 648 | 307 | 115 | 56 | 24.9 | 13.3 | Helen township |
| 1,003 | 750 | 446 | 7,254 | 95.5 | 10,551 | 5,506 | 2,199 | 1,334 | 25.6 | 15.5 | Hutchinson city |
| 128 | 29 | 8 | 587 | 107.8 | 903 | 436 | 165 | 75 | 26.0 | 13.5 | Hutchinson township |
| 112 | 64 | 27 | 874 | 97.9 | 1,246 | 635 | 203 | 114 | 28.0 | 11.7 | Lester Prairie city |
| 62 | 31 | 6 | 266 | 106.8 | 427 | 210 | 99 | 48 | 22.4 | 18.0 | Lynn township |
| 41 | 17 | 4 | 147 | 114.3 | 233 | 110 | 62 | 30 | 26.0 | 19.7 | Penn township |
| 31 | 19 | 7 | 158 | 102.5 | 260 | 130 | 57 | 32 | 18.8 | 17.8 | Plato city |
| 75 | 27 | 16 | 337 | 105.9 | 533 | 255 | 118 | 58 | 23.2 | 17.0 | Rich Valley township |
| 27 | 9 | 5 | 113 | 122.1 | 198 | 88 | 41 | 21 | 21.1 | 16.3 | Round Grove township |
| 54 | 47 | 17 | 409 | 104.6 | 630 | 308 | 118 | 65 | 24.7 | 14.1 | Silver Lake city |
| 29 | 20 | 16 | 281 | 103.2 | 434 | 212 | 65 | 36 | 24.0 | 11.4 | Stewart city |
| 57 | 18 | 7 | 263 | 103.4 | 404 | 193 | 82 | 41 | 24.5 | 15.3 | Sumter township |
| 144 | 135 | 78 | 1,195 | 97.1 | 1,740 | 899 | 357 | 212 | 26.1 | 15.2 | Winsted city |
| 96 | 43 | 14 | 457 | 111.8 | 745 | 353 | 153 | 82 | 23.0 | 15.8 | Winsted township |
| 467 | 277 | 111 | 2,661 | 103.4 | 3,827 | 1,922 | 855 | 463 | 29.3 | 15.8 | Mahnomen County |
| 14 | 9 | 2 | 50 | 116.0 | 89 | 42 | 25 | 13 | 17.6 | 23.1 | Beaulieu township |
| 4 | 4 | 1 | 12 | 133.3 | 27 | 12 | 9 | 5 | 3.6 | 32.1 | Beaulieu CDP (part) |
| 8 | 3 | 1 | 42 | 111.9 | 69 | 33 | 12 | 7 | 22.5 | 13.5 | Bejou city |
| 16 | 9 | 1 | 33 | 139.4 | 63 | 25 | 26 | 11 | 20.3 | 32.9 | Bejou township |
| 13 | 11 | 2 | 45 | 113.3 | 76 | 37 | 26 | 14 | 20.8 | 27.1 | Chief township |
| 3 | 2 | 0 | 8 | 150.0 | 14 | 7 | 5 | 3 | 30.0 | 25.0 | Beaulieu CDP (part) |
| 8 | 3 | 0 | 54 | 124.1 | 80 | 38 | 11 | 5 | 33.9 | 9.1 | Clover township |
| 13 | 6 | 2 | 36 | 105.6 | 56 | 28 | 21 | 12 | 24.3 | 28.4 | Gregory township |
| 15 | 10 | 1 | 64 | 123.4 | 117 | 55 | 26 | 13 | 18.2 | 18.2 | Heier township |
| 35 | 8 | 2 | 119 | 95.8 | 173 | 82 | 45 | 20 | 25.8 | 19.3 | Island Lake township |
| 3 | 2 | 1 | 15 | 86.7 | 21 | 10 | 6 | 4 | 25.0 | 21.4 | Pine Bend CDP |
| 13 | 7 | 1 | 61 | 165.6 | 123 | 43 | 21 | 10 | 24.1 | 13.0 | La Garde township |
| 1 | 0 | 0 | 13 | 100.0 | 15 | 7 | 1 | 1 | 42.3 | 3.8 | Midway CDP |
| 2 | 0 | 0 | 4 | 125.0 | 9 | 4 | 2 | 1 | 0.0 | 22.2 | The Ranch CDP |
| 21 | 6 | 3 | 90 | 110.0 | 132 | 66 | 30 | 13 | 30.2 | 15.9 | Lake Grove township |
| 21 | 5 | 2 | 132 | 96.2 | 190 | 93 | 28 | 11 | 26.6 | 10.8 | Little Elbow township |
| 8 | 3 | 2 | 49 | 100.0 | 77 | 36 | 13 | 5 | 21.4 | 13.3 | Twin Lakes CDP (part) |
| 102 | 96 | 65 | 615 | 97.4 | 942 | 504 | 263 | 161 | 22.4 | 21.7 | Mahnomen city |
| 5 | 1 | 1 | 74 | 105.4 | 93 | 46 | 7 | 4 | 38.8 | 4.6 | Marsh Creek township |
| 27 | 13 | 2 | 133 | 121.8 | 212 | 99 | 42 | 20 | 28.1 | 14.2 | Oakland township |
| 58 | 29 | 9 | 367 | 92.6 | 449 | 242 | 96 | 52 | 36.5 | 13.6 | Pembina township |
| 4 | 0 | 0 | 156 | 76.9 | 119 | 77 | 4 | 2 | 56.9 | 1.4 | Riverland CDP |
| 14 | 6 | 3 | 58 | 139.7 | 96 | 45 | 23 | 10 | 30.9 | 16.5 | Popple Grove township |
| 12 | 15 | 1 | 62 | 117.7 | 102 | 49 | 28 | 13 | 24.4 | 20.7 | Rosedale township |
| 37 | 14 | 3 | 398 | 105.5 | 492 | 241 | 54 | 28 | 39.9 | 6.6 | Twin Lakes township |
| 25 | 9 | 2 | 284 | 103.5 | 338 | 167 | 36 | 19 | 41.5 | 6.2 | Naytahwaush CDP |
| 0 | 0 | 0 | 1 | 0.0 | 1 | 1 | 0 | 0 | 0.0 | 0.0 | Roy Lake CDP (part) |
| 5 | 3 | 0 | 23 | 121.7 | 38 | 17 | 8 | 4 | 25.5 | 15.7 | Twin Lakes CDP (part) |
| 0 | 0 | 0 | 33 | 124.2 | 46 | 21 | 0 | 0 | 37.8 | 0.0 | West Roy Lake CDP |
| 35 | 26 | 10 | 228 | 75.4 | 273 | 154 | 71 | 46 | 31.8 | 17.8 | Waubun city |

Table 1.

Age and Sex: 2010—Con.

[For information on confidentiality protection, nonsampling error, and definitions, see Selected Appendixes at <www.census.gov/prod/cen2010/cph-1-a.pdf>]

| State County County Subdivision Place | Total population | Median age | Age | | | | | | | | |
|--|---------------------|---------------|------------------|------------------|-------------------|-------------------|-------------------|-------------------|-------------------|-------------------|-------------------|
| | | | Under 5 years | 5 to 17 years | 18 to 20 years | 21 to 24 years | 25 to 34 years | 35 to 44 years | 45 to 54 years | 55 to 59 years | 60 to 64 years |
| Marshall County..... | 9,439 | 44.1 | 550 | 1,676 | 255 | 281 | 1,002 | 1,073 | 1,479 | 739 | 568 |
| Agder township..... | 109 | 38.8 | 7 | 27 | 4 | 0 | 11 | 20 | 20 | 6 | 2 |
| Alma township..... | 88 | 47.3 | 9 | 7 | 4 | 2 | 12 | 8 | 15 | 7 | 9 |
| Alvarado city..... | 363 | 34.1 | 31 | 68 | 15 | 17 | 60 | 31 | 58 | 20 | 15 |
| Argyle city..... | 639 | 42.3 | 35 | 133 | 25 | 21 | 53 | 80 | 94 | 39 | 33 |
| Augsburg township..... | 74 | 45.0 | 4 | 15 | 2 | 5 | 7 | 4 | 15 | 5 | 3 |
| Big Woods township..... | 53 | 32.5 | 8 | 8 | 1 | 0 | 10 | 7 | 6 | 2 | 3 |
| Bloomer township..... | 89 | 40.3 | 6 | 25 | 1 | 0 | 9 | 15 | 16 | 7 | 5 |
| Boxville township..... | 39 | 46.3 | 3 | 5 | 1 | 0 | 4 | 6 | 4 | 8 | 2 |
| Cedar township..... | 86 | 45.3 | 2 | 15 | 5 | 2 | 9 | 9 | 11 | 10 | 5 |
| Como township..... | 39 | 52.9 | 0 | 4 | 0 | 0 | 5 | 4 | 9 | 5 | 3 |
| Comstock township..... | 105 | 55.8 | 3 | 14 | 1 | 3 | 6 | 6 | 18 | 13 | 15 |
| Donnelly township..... | 19 | 50.3 | 1 | 2 | 0 | 2 | 4 | 0 | 5 | 2 | 0 |
| Eagle Point township..... | 17 | 52.5 | 1 | 1 | 0 | 0 | 0 | 0 | 7 | 2 | 2 |
| East Park township..... | 23 | 39.5 | 1 | 5 | 1 | 2 | 2 | 3 | 2 | 4 | 0 |
| East Valley township..... | 43 | 49.2 | 2 | 7 | 0 | 2 | 3 | 4 | 13 | 4 | 1 |
| Eckvold township..... | 77 | 41.5 | 3 | 17 | 5 | 2 | 6 | 7 | 15 | 8 | 6 |
| Espelle township..... | 39 | 55.8 | 1 | 6 | 1 | 0 | 2 | 3 | 5 | 14 | 0 |
| Excel township..... | 300 | 44.2 | 21 | 52 | 8 | 6 | 24 | 43 | 60 | 27 | 20 |
| Foldahl township..... | 62 | 52.0 | 3 | 3 | 3 | 1 | 6 | 6 | 13 | 5 | 8 |
| Fork township..... | 10 | 56.0 | 0 | 1 | 0 | 0 | 0 | 1 | 2 | 2 | 0 |
| Grand Plain township..... | 55 | 47.5 | 1 | 12 | 1 | 4 | 3 | 6 | 6 | 4 | 6 |
| Grygla city..... | 221 | 45.5 | 8 | 37 | 9 | 7 | 21 | 28 | 34 | 20 | 10 |
| Holt city..... | 88 | 37.7 | 6 | 18 | 0 | 1 | 15 | 13 | 16 | 6 | 3 |
| Holt township..... | 132 | 48.7 | 10 | 21 | 0 | 6 | 15 | 8 | 16 | 11 | 8 |
| Huntly township..... | 77 | 45.5 | 5 | 11 | 2 | 3 | 7 | 10 | 16 | 7 | 4 |
| Lincoln township..... | 117 | 46.3 | 8 | 15 | 4 | 2 | 14 | 14 | 12 | 11 | 10 |
| Linsell township..... | 29 | 42.5 | 1 | 5 | 2 | 0 | 1 | 6 | 3 | 4 | 4 |
| McCrea township..... | 241 | 47.8 | 16 | 39 | 5 | 2 | 30 | 19 | 32 | 18 | 29 |
| Marsh Grove township..... | 143 | 42.8 | 12 | 22 | 4 | 6 | 15 | 19 | 15 | 14 | 8 |
| Middle River city..... | 303 | 44.9 | 18 | 47 | 6 | 9 | 26 | 46 | 42 | 19 | 28 |
| Middle River township..... | 78 | 50.0 | 3 | 13 | 0 | 1 | 7 | 6 | 19 | 8 | 4 |
| Moose River township..... | 25 | 49.5 | 0 | 4 | 1 | 0 | 0 | 3 | 7 | 3 | 2 |
| Moylan township..... | 98 | 49.5 | 1 | 20 | 2 | 1 | 7 | 15 | 11 | 10 | 6 |
| Mud Lake UT..... | 0 | 0.0 | 0 | 0 | 0 | 0 | 0 | 0 | 0 | 0 | 0 |
| Nelson Park township..... | 125 | 51.4 | 9 | 12 | 2 | 5 | 14 | 8 | 25 | 20 | 6 |
| Newfolden city..... | 368 | 33.8 | 29 | 81 | 6 | 15 | 60 | 47 | 44 | 15 | 13 |
| New Folden township..... | 230 | 39.0 | 14 | 43 | 12 | 8 | 27 | 31 | 32 | 21 | 13 |
| New Maine township..... | 199 | 42.3 | 11 | 31 | 4 | 7 | 23 | 28 | 28 | 26 | 13 |
| New Solum township..... | 325 | 35.8 | 25 | 73 | 8 | 10 | 39 | 49 | 44 | 25 | 16 |
| Oak Park township..... | 131 | 47.4 | 5 | 20 | 3 | 8 | 13 | 9 | 28 | 9 | 13 |
| Oslo city..... | 330 | 35.5 | 25 | 63 | 15 | 17 | 42 | 32 | 48 | 10 | 14 |
| Parker township..... | 35 | 49.5 | 1 | 5 | 0 | 3 | 3 | 5 | 6 | 1 | 0 |
| Rollis township..... | 115 | 50.8 | 7 | 15 | 2 | 2 | 7 | 14 | 16 | 9 | 11 |
| Sinnott township..... | 24 | 61.5 | 0 | 0 | 1 | 1 | 1 | 1 | 5 | 3 | 2 |
| Spruce Valley township..... | 242 | 43.2 | 15 | 48 | 4 | 3 | 18 | 40 | 33 | 22 | 15 |
| Stephen city..... | 658 | 46.8 | 23 | 114 | 19 | 13 | 74 | 67 | 95 | 45 | 56 |
| Strandquist city..... | 69 | 45.2 | 1 | 16 | 2 | 2 | 8 | 5 | 18 | 4 | 4 |
| Tamarac township..... | 71 | 49.8 | 4 | 9 | 0 | 0 | 10 | 5 | 19 | 2 | 4 |
| Thief Lake township..... | 39 | 59.3 | 2 | 2 | 2 | 0 | 3 | 1 | 7 | 4 | 6 |
| Valley township..... | 149 | 47.8 | 11 | 26 | 1 | 1 | 12 | 17 | 18 | 19 | 12 |
| Vega township..... | 125 | 48.9 | 4 | 18 | 6 | 2 | 14 | 9 | 31 | 5 | 7 |
| Veldt township..... | 30 | 58.0 | 2 | 2 | 0 | 0 | 3 | 0 | 8 | 0 | 1 |
| Viking city..... | 104 | 42.0 | 6 | 26 | 1 | 1 | 14 | 10 | 19 | 6 | 5 |
| Viking township..... | 156 | 40.5 | 11 | 28 | 5 | 4 | 16 | 26 | 27 | 12 | 9 |
| Wanger township..... | 75 | 49.5 | 4 | 11 | 0 | 6 | 7 | 6 | 8 | 11 | 9 |
| Warren city..... | 1,563 | 44.5 | 87 | 275 | 44 | 56 | 171 | 160 | 238 | 108 | 56 |
| Warrenton township..... | 103 | 39.8 | 10 | 24 | 1 | 3 | 8 | 19 | 18 | 5 | 5 |
| West Valley township..... | 132 | 41.5 | 9 | 29 | 1 | 2 | 13 | 18 | 23 | 14 | 9 |
| Whiteford township..... | 44 | 50.5 | 0 | 8 | 1 | 2 | 3 | 3 | 6 | 4 | 6 |
| Wright township..... | 116 | 52.3 | 5 | 18 | 2 | 3 | 5 | 13 | 18 | 14 | 9 |
| Martin County..... | 20,840 | 45.5 | 1,217 | 3,415 | 607 | 758 | 2,128 | 2,167 | 3,275 | 1,619 | 1,337 |
| Cedar township..... | 223 | 42.8 | 14 | 43 | 6 | 5 | 23 | 25 | 36 | 21 | 16 |
| Center Creek township..... | 217 | 46.1 | 12 | 35 | 5 | 5 | 24 | 24 | 40 | 19 | 16 |
| Ceylon city..... | 369 | 42.1 | 23 | 72 | 11 | 7 | 32 | 47 | 58 | 37 | 18 |
| Dunnell city..... | 167 | 51.8 | 10 | 14 | 0 | 5 | 22 | 12 | 33 | 21 | 13 |
| East Chain township..... | 296 | 45.3 | 16 | 56 | 9 | 7 | 27 | 31 | 53 | 27 | 23 |
| Elm Creek township..... | 188 | 47.0 | 3 | 38 | 9 | 4 | 16 | 18 | 32 | 14 | 14 |
| Fairmont city..... | 10,666 | 45.5 | 673 | 1,606 | 302 | 444 | 1,151 | 1,103 | 1,574 | 780 | 670 |
| Fairmont township..... | 318 | 47.0 | 16 | 67 | 8 | 8 | 21 | 32 | 59 | 40 | 27 |
| Fox Lake township..... | 256 | 49.4 | 10 | 31 | 5 | 17 | 19 | 25 | 52 | 31 | 25 |
| Fraser township..... | 304 | 38.5 | 23 | 64 | 8 | 13 | 33 | 34 | 57 | 18 | 13 |
| Galena township..... | 248 | 46.7 | 16 | 42 | 7 | 8 | 18 | 30 | 42 | 18 | 20 |
| Granada city..... | 303 | 41.6 | 21 | 55 | 12 | 12 | 31 | 26 | 62 | 27 | 16 |
| Jay township..... | 237 | 46.8 | 11 | 43 | 6 | 4 | 24 | 25 | 42 | 30 | 9 |
| Lake Belt township..... | 189 | 47.8 | 7 | 28 | 6 | 7 | 11 | 23 | 41 | 12 | 10 |
| Lake Fremont township..... | 162 | 49.4 | 5 | 20 | 13 | 8 | 11 | 14 | 27 | 10 | 18 |
| Manyaska township..... | 306 | 47.0 | 19 | 47 | 9 | 10 | 25 | 33 | 59 | 26 | 20 |
| Nashville township..... | 195 | 44.8 | 11 | 32 | 5 | 4 | 28 | 18 | 32 | 18 | 19 |
| Northrop city..... | 227 | 45.8 | 10 | 43 | 4 | 3 | 27 | 25 | 35 | 22 | 24 |
| Ormsby city (part)..... | 56 | 53.5 | 3 | 8 | 2 | 1 | 4 | 3 | 10 | 1 | 5 |

Table 1.

Age and Sex: 2010—Con.

[For information on confidentiality protection, nonsampling error, and definitions, see Selected Appendixes at <www.census.gov/prod/cen2010/cph-1-a.pdf>]

| Age—Con | | | Age and sex | | | | | | Percent of total population | | State County County Subdivision Place |
|---------|-------|-----|-------------|--------------------------------|-------------------|--------|-------------------|--------|-----------------------------|----------------------|--|
| | | | All ages | | 18 years and over | | 65 years and over | | Under 18 years | 65 years and over | |
| | | | Female | Males per 100 females | Total | Female | Total | Female | | | |
| 900 | 630 | 286 | 4,658 | 102.6 | 7,213 | 3,555 | 1,816 | 997 | 23.6 | 19.2 | Marshall County |
| 8 | 4 | 0 | 50 | 118.0 | 75 | 37 | 12 | 7 | 31.2 | 11.0 | Agder township |
| 4 | 7 | 4 | 44 | 100.0 | 72 | 35 | 15 | 8 | 18.2 | 17.0 | Alma township |
| 27 | 18 | 3 | 188 | 93.1 | 264 | 133 | 48 | 27 | 27.3 | 13.2 | Alvarado city |
| 58 | 45 | 23 | 334 | 91.3 | 471 | 248 | 126 | 75 | 26.3 | 19.7 | Argyle city |
| 4 | 8 | 2 | 33 | 124.2 | 55 | 24 | 14 | 9 | 25.7 | 18.9 | Augsburg township |
| 3 | 5 | 0 | 28 | 89.3 | 37 | 17 | 8 | 4 | 30.2 | 15.1 | Big Woods township |
| 5 | 0 | 0 | 43 | 107.0 | 58 | 27 | 5 | 2 | 34.8 | 5.6 | Bloomer township |
| 3 | 2 | 1 | 23 | 69.6 | 31 | 16 | 6 | 3 | 20.5 | 15.4 | Boxville township |
| 10 | 8 | 0 | 40 | 115.0 | 69 | 32 | 18 | 10 | 19.8 | 20.9 | Cedar township |
| 6 | 3 | 0 | 17 | 129.4 | 35 | 15 | 9 | 4 | 10.3 | 23.1 | Como township |
| 13 | 10 | 3 | 49 | 114.3 | 88 | 44 | 26 | 10 | 16.2 | 24.8 | Comstock township |
| 2 | 1 | 0 | 11 | 72.7 | 16 | 9 | 3 | 2 | 15.8 | 15.8 | Donnelly township |
| 2 | 2 | 0 | 8 | 112.5 | 15 | 7 | 4 | 1 | 11.8 | 23.5 | Eagle Point township |
| 2 | 1 | 0 | 8 | 187.5 | 17 | 5 | 3 | 1 | 26.1 | 13.0 | East Park township |
| 3 | 4 | 0 | 21 | 104.8 | 34 | 15 | 7 | 2 | 20.9 | 16.3 | East Valley township |
| 0 | 2 | 6 | 36 | 113.9 | 57 | 26 | 8 | 4 | 26.0 | 10.4 | Eckvold township |
| 5 | 1 | 1 | 21 | 85.7 | 32 | 17 | 7 | 5 | 17.9 | 17.9 | Espelle township |
| 22 | 13 | 4 | 132 | 127.3 | 227 | 104 | 39 | 15 | 24.3 | 13.0 | Excel township |
| 3 | 10 | 1 | 23 | 169.6 | 56 | 23 | 14 | 9 | 9.7 | 22.6 | Foldahl township |
| 4 | 0 | 0 | 5 | 100.0 | 9 | 4 | 4 | 2 | 10.0 | 40.0 | Fork township |
| 6 | 6 | 0 | 28 | 96.4 | 42 | 21 | 12 | 7 | 23.6 | 21.8 | Grand Plain township |
| 17 | 21 | 9 | 118 | 87.3 | 176 | 94 | 47 | 30 | 20.4 | 21.3 | Grygla city |
| 6 | 4 | 0 | 41 | 114.6 | 64 | 28 | 10 | 5 | 27.3 | 11.4 | Holt city |
| 20 | 12 | 5 | 65 | 103.1 | 101 | 50 | 37 | 18 | 23.5 | 28.0 | Holt township |
| 10 | 2 | 0 | 39 | 97.4 | 61 | 28 | 12 | 5 | 20.8 | 15.6 | Huntly township |
| 14 | 11 | 2 | 59 | 98.3 | 94 | 46 | 27 | 14 | 19.7 | 23.1 | Lincoln township |
| 2 | 1 | 0 | 13 | 123.1 | 23 | 8 | 3 | 0 | 20.7 | 10.3 | Linsell township |
| 32 | 15 | 4 | 115 | 109.6 | 186 | 90 | 51 | 26 | 22.8 | 21.2 | McCrea township |
| 14 | 14 | 0 | 70 | 104.3 | 109 | 51 | 28 | 14 | 23.8 | 19.6 | Marsh Grove township |
| 31 | 20 | 11 | 158 | 91.8 | 238 | 125 | 62 | 42 | 21.5 | 20.5 | Middle River city |
| 10 | 5 | 2 | 38 | 105.3 | 62 | 32 | 17 | 9 | 20.5 | 21.8 | Middle River township |
| 5 | 0 | 0 | 11 | 127.3 | 21 | 10 | 5 | 3 | 16.0 | 20.0 | Moose River township |
| 19 | 4 | 2 | 44 | 122.7 | 77 | 34 | 25 | 9 | 21.4 | 25.5 | Moylan township |
| 0 | 0 | 0 | 0 | (X) | 0 | 0 | 0 | 0 | (X) | (X) | Mud Lake UT |
| 10 | 10 | 4 | 62 | 101.6 | 104 | 48 | 24 | 12 | 16.8 | 19.2 | Nelson Park township |
| 27 | 18 | 13 | 187 | 96.8 | 258 | 130 | 58 | 33 | 29.9 | 15.8 | Newfolden city |
| 16 | 12 | 1 | 101 | 127.7 | 173 | 82 | 29 | 16 | 24.8 | 12.6 | New Folden township |
| 18 | 8 | 2 | 93 | 114.0 | 157 | 71 | 28 | 12 | 21.1 | 14.1 | New Maine township |
| 22 | 12 | 2 | 157 | 107.0 | 227 | 110 | 36 | 16 | 30.2 | 11.1 | New Solum township |
| 16 | 5 | 2 | 64 | 104.7 | 106 | 48 | 23 | 9 | 19.1 | 17.6 | Oak Park township |
| 27 | 24 | 13 | 174 | 89.7 | 242 | 123 | 64 | 38 | 26.7 | 19.4 | Oslo city |
| 3 | 6 | 2 | 16 | 118.8 | 29 | 15 | 11 | 8 | 17.1 | 31.4 | Parker township |
| 23 | 7 | 2 | 55 | 109.1 | 93 | 42 | 32 | 15 | 19.1 | 27.8 | Rollis township |
| 7 | 1 | 2 | 9 | 166.7 | 24 | 9 | 10 | 4 | 0.0 | 41.7 | Sinnott township |
| 31 | 11 | 2 | 111 | 118.0 | 179 | 86 | 44 | 24 | 26.0 | 18.2 | Spruce Valley township |
| 63 | 53 | 36 | 333 | 97.6 | 521 | 264 | 152 | 90 | 20.8 | 23.1 | Stephen city |
| 7 | 0 | 2 | 30 | 130.0 | 52 | 23 | 9 | 5 | 24.6 | 13.0 | Strandquist city |
| 14 | 3 | 1 | 26 | 173.1 | 58 | 24 | 18 | 8 | 18.3 | 25.4 | Tamarac township |
| 6 | 6 | 0 | 21 | 85.7 | 35 | 19 | 12 | 7 | 10.3 | 30.8 | Thief Lake township |
| 12 | 16 | 4 | 75 | 98.7 | 112 | 54 | 32 | 17 | 24.8 | 21.5 | Valley township |
| 17 | 9 | 3 | 56 | 123.2 | 103 | 45 | 29 | 13 | 17.6 | 23.2 | Vega township |
| 9 | 3 | 2 | 13 | 130.8 | 26 | 11 | 14 | 6 | 13.3 | 46.7 | Veldt township |
| 7 | 9 | 0 | 59 | 76.3 | 72 | 38 | 16 | 7 | 30.8 | 15.4 | Viking city |
| 12 | 2 | 4 | 72 | 116.7 | 117 | 53 | 18 | 8 | 25.0 | 11.5 | Viking township |
| 6 | 6 | 1 | 31 | 141.9 | 60 | 24 | 13 | 5 | 20.0 | 17.3 | Wanger township |
| 132 | 136 | 100 | 821 | 90.4 | 1,201 | 645 | 368 | 235 | 23.2 | 23.5 | Warren city |
| 9 | 0 | 1 | 47 | 119.1 | 69 | 33 | 10 | 3 | 33.0 | 9.7 | Warrenton township |
| 10 | 3 | 1 | 64 | 106.3 | 94 | 46 | 14 | 7 | 28.8 | 10.6 | West Valley township |
| 9 | 1 | 1 | 21 | 109.5 | 36 | 18 | 11 | 5 | 18.2 | 25.0 | Whiteford township |
| 17 | 10 | 2 | 47 | 146.8 | 93 | 39 | 29 | 12 | 19.8 | 25.0 | Wright township |
| 1,915 | 1,484 | 918 | 10,611 | 96.4 | 16,208 | 8,325 | 4,317 | 2,497 | 22.2 | 20.7 | Martin County |
| 21 | 9 | 4 | 107 | 108.4 | 166 | 81 | 34 | 17 | 25.6 | 15.2 | Cedar township |
| 26 | 5 | 6 | 102 | 112.7 | 170 | 83 | 37 | 20 | 21.7 | 17.1 | Center Creek township |
| 35 | 22 | 7 | 176 | 109.7 | 274 | 134 | 64 | 34 | 25.7 | 17.3 | Ceylon city |
| 14 | 15 | 8 | 76 | 119.7 | 143 | 64 | 37 | 20 | 14.4 | 22.2 | Dunnell city |
| 30 | 12 | 5 | 139 | 112.9 | 224 | 108 | 47 | 21 | 24.3 | 15.9 | East Chain township |
| 21 | 15 | 4 | 91 | 106.6 | 147 | 70 | 40 | 19 | 21.8 | 21.3 | Elm Creek township |
| 975 | 821 | 567 | 5,604 | 90.3 | 8,387 | 4,456 | 2,363 | 1,437 | 21.4 | 22.2 | Fairmont city |
| 24 | 10 | 6 | 155 | 105.2 | 235 | 116 | 40 | 20 | 26.1 | 12.6 | Fairmont township |
| 24 | 14 | 3 | 124 | 106.5 | 215 | 104 | 41 | 23 | 16.0 | 16.0 | Fox Lake township |
| 25 | 12 | 4 | 146 | 108.2 | 217 | 101 | 41 | 21 | 28.6 | 13.5 | Fraser township |
| 24 | 14 | 9 | 122 | 103.3 | 190 | 90 | 47 | 22 | 23.4 | 19.0 | Galena township |
| 19 | 14 | 8 | 141 | 114.9 | 227 | 113 | 41 | 23 | 25.1 | 13.5 | Granada city |
| 20 | 18 | 5 | 112 | 111.6 | 183 | 87 | 43 | 20 | 22.8 | 18.1 | Jay township |
| 23 | 13 | 8 | 92 | 105.4 | 154 | 72 | 44 | 22 | 18.5 | 23.3 | Lake Belt township |
| 22 | 13 | 1 | 78 | 107.7 | 137 | 66 | 36 | 21 | 15.4 | 22.2 | Lake Fremont township |
| 26 | 22 | 10 | 149 | 105.4 | 240 | 111 | 58 | 27 | 21.6 | 19.0 | Manyaska township |
| 13 | 12 | 3 | 94 | 107.4 | 152 | 72 | 28 | 14 | 22.1 | 14.4 | Nashville township |
| 27 | 6 | 1 | 116 | 95.7 | 174 | 92 | 34 | 20 | 23.3 | 15.0 | Northrop city |
| 7 | 8 | 4 | 31 | 80.6 | 45 | 26 | 19 | 12 | 19.6 | 33.9 | Ormsby city (part) |

Table 1.

Age and Sex: 2010—Con.

[For information on confidentiality protection, nonsampling error, and definitions, see Selected Appendixes at <www.census.gov/prod/cen2010/cph-1-a.pdf>]

| State County County Subdivision Place | Total population | Median age | Age | | | | | | | | |
|--|---------------------|---------------|------------------|------------------|-------------------|-------------------|-------------------|-------------------|-------------------|-------------------|-------------------|
| | | | Under 5 years | 5 to 17 years | 18 to 20 years | 21 to 24 years | 25 to 34 years | 35 to 44 years | 45 to 54 years | 55 to 59 years | 60 to 64 years |
| Martin County—Con. | | | | | | | | | | | |
| Pleasant Prairie township..... | 243 | 46.3 | 18 | 37 | 3 | 6 | 30 | 22 | 46 | 23 | 10 |
| Rolling Green township..... | 266 | 46.0 | 11 | 48 | 6 | 22 | 17 | 27 | 44 | 27 | 16 |
| Rutland township..... | 437 | 41.5 | 18 | 95 | 15 | 20 | 42 | 45 | 79 | 26 | 27 |
| Sherburn city..... | 1,137 | 40.6 | 70 | 199 | 37 | 41 | 140 | 132 | 164 | 73 | 60 |
| Silver Lake township..... | 519 | 49.1 | 27 | 91 | 12 | 13 | 44 | 52 | 88 | 48 | 45 |
| Tenhassen township..... | 260 | 45.8 | 14 | 41 | 9 | 7 | 20 | 34 | 35 | 28 | 17 |
| Trimont city..... | 747 | 45.1 | 36 | 149 | 26 | 18 | 72 | 71 | 107 | 43 | 42 |
| Truman city..... | 1,115 | 47.4 | 58 | 204 | 31 | 25 | 98 | 117 | 162 | 76 | 60 |
| Waverly township..... | 208 | 47.0 | 11 | 38 | 7 | 4 | 17 | 22 | 39 | 16 | 14 |
| Welcome city..... | 686 | 44.3 | 44 | 107 | 26 | 22 | 80 | 69 | 101 | 59 | 52 |
| Westford township..... | 295 | 47.3 | 7 | 62 | 8 | 8 | 21 | 28 | 66 | 28 | 18 |
| Meeker County..... | 23,300 | 41.2 | 1,624 | 4,296 | 707 | 846 | 2,543 | 2,709 | 3,645 | 1,736 | 1,359 |
| Acton township..... | 375 | 44.0 | 16 | 79 | 8 | 5 | 34 | 56 | 67 | 28 | 29 |
| Cedar Mills city..... | 45 | 49.3 | 3 | 3 | 2 | 1 | 3 | 8 | 8 | 5 | 3 |
| Cedar Mills township..... | 460 | 43.8 | 22 | 75 | 14 | 15 | 45 | 68 | 79 | 50 | 28 |
| Collinwood township..... | 1,113 | 44.5 | 80 | 219 | 38 | 24 | 86 | 117 | 236 | 104 | 59 |
| Cosmos city..... | 473 | 45.2 | 30 | 64 | 13 | 19 | 61 | 49 | 82 | 34 | 29 |
| Cosmos township..... | 228 | 43.0 | 11 | 44 | 7 | 7 | 17 | 38 | 46 | 14 | 11 |
| Danielson township..... | 295 | 45.3 | 7 | 64 | 9 | 11 | 22 | 34 | 60 | 22 | 22 |
| Darwin city..... | 350 | 38.7 | 29 | 56 | 10 | 14 | 53 | 41 | 53 | 20 | 23 |
| Darwin township..... | 681 | 48.7 | 32 | 99 | 16 | 18 | 44 | 79 | 139 | 70 | 43 |
| Dassel city..... | 1,469 | 35.9 | 153 | 245 | 44 | 83 | 193 | 171 | 166 | 66 | 56 |
| Dassel township..... | 1,526 | 41.2 | 102 | 357 | 44 | 35 | 111 | 189 | 250 | 126 | 118 |
| Eden Valley city (part)..... | 553 | 34.1 | 57 | 95 | 19 | 30 | 81 | 64 | 69 | 17 | 27 |
| Ellsworth township..... | 848 | 50.4 | 25 | 131 | 18 | 22 | 52 | 96 | 162 | 114 | 86 |
| Forest City township..... | 653 | 40.9 | 40 | 121 | 23 | 21 | 67 | 90 | 112 | 50 | 45 |
| Forest Prairie township..... | 972 | 40.6 | 64 | 204 | 36 | 22 | 97 | 120 | 157 | 56 | 70 |
| Greenleaf township..... | 676 | 48.8 | 36 | 101 | 17 | 16 | 57 | 76 | 108 | 84 | 56 |
| Grove City city..... | 635 | 35.6 | 67 | 103 | 16 | 28 | 100 | 65 | 91 | 40 | 22 |
| Harvey township..... | 374 | 44.7 | 17 | 68 | 11 | 9 | 36 | 50 | 73 | 43 | 22 |
| Kingston city..... | 161 | 30.4 | 18 | 29 | 6 | 7 | 34 | 13 | 24 | 6 | 6 |
| Kingston township..... | 1,256 | 38.8 | 100 | 264 | 52 | 48 | 119 | 133 | 204 | 103 | 64 |
| Litchfield city..... | 6,726 | 39.6 | 471 | 1,201 | 202 | 291 | 854 | 755 | 918 | 448 | 351 |
| Litchfield township..... | 832 | 46.0 | 33 | 165 | 27 | 20 | 54 | 108 | 145 | 75 | 74 |
| Manannah township..... | 604 | 37.3 | 49 | 114 | 23 | 36 | 58 | 85 | 98 | 47 | 22 |
| Swede Grove township..... | 400 | 35.2 | 39 | 83 | 15 | 19 | 43 | 43 | 70 | 23 | 15 |
| Union Grove township..... | 633 | 41.9 | 42 | 123 | 17 | 16 | 79 | 55 | 98 | 55 | 39 |
| Watkins city..... | 962 | 36.9 | 81 | 189 | 20 | 29 | 143 | 106 | 130 | 36 | 39 |
| Mille Lacs County..... | 26,097 | 39.4 | 1,857 | 4,758 | 937 | 1,074 | 3,078 | 3,233 | 3,968 | 1,620 | 1,366 |
| Bock city..... | 106 | 44.3 | 7 | 16 | 2 | 9 | 10 | 11 | 24 | 7 | 10 |
| Bogus Brook township..... | 1,421 | 36.9 | 96 | 329 | 48 | 42 | 153 | 185 | 266 | 92 | 60 |
| Borgholm township..... | 1,718 | 37.5 | 140 | 346 | 62 | 59 | 201 | 246 | 289 | 120 | 81 |
| Bradbury township..... | 268 | 34.3 | 32 | 61 | 5 | 11 | 28 | 24 | 41 | 21 | 19 |
| Dailey township..... | 234 | 45.3 | 10 | 39 | 10 | 8 | 16 | 32 | 48 | 17 | 22 |
| East Side township..... | 620 | 53.6 | 20 | 62 | 22 | 17 | 31 | 48 | 122 | 44 | 57 |
| Foreston city..... | 533 | 31.3 | 44 | 106 | 17 | 29 | 101 | 76 | 71 | 22 | 24 |
| Greenbush township..... | 1,293 | 40.2 | 77 | 241 | 46 | 59 | 140 | 191 | 220 | 96 | 74 |
| Hayland township..... | 501 | 42.1 | 37 | 88 | 11 | 11 | 60 | 63 | 93 | 38 | 30 |
| Isle city..... | 751 | 47.5 | 53 | 123 | 24 | 10 | 73 | 77 | 88 | 48 | 43 |
| Isle Harbor township..... | 593 | 45.3 | 27 | 122 | 17 | 13 | 52 | 63 | 102 | 34 | 35 |
| Kathio township..... | 1,627 | 33.2 | 156 | 353 | 73 | 91 | 182 | 191 | 207 | 79 | 75 |
| Vineland CDP..... | 1,001 | 27.3 | 114 | 244 | 51 | 67 | 132 | 124 | 124 | 32 | 36 |
| Lewis township..... | 52 | 37.5 | 4 | 14 | 3 | 0 | 3 | 10 | 8 | 3 | 3 |
| Milaca city..... | 2,946 | 39.7 | 211 | 421 | 107 | 150 | 429 | 330 | 332 | 144 | 129 |
| Milaca township..... | 1,617 | 36.4 | 109 | 362 | 56 | 54 | 194 | 250 | 240 | 120 | 77 |
| Milo township..... | 1,385 | 37.2 | 100 | 300 | 31 | 59 | 166 | 202 | 230 | 88 | 64 |
| Mudgett township..... | 84 | 45.5 | 3 | 13 | 3 | 3 | 3 | 16 | 10 | 15 | 6 |
| Onamia city..... | 878 | 41.7 | 65 | 181 | 46 | 36 | 65 | 69 | 106 | 52 | 41 |
| Onamia township..... | 575 | 45.7 | 24 | 101 | 17 | 18 | 51 | 67 | 130 | 45 | 36 |
| Page township..... | 743 | 39.6 | 41 | 142 | 36 | 28 | 75 | 106 | 139 | 47 | 41 |
| Pease city..... | 242 | 29.3 | 26 | 51 | 10 | 11 | 44 | 21 | 40 | 12 | 12 |
| Princeton city (part)..... | 4,648 | 38.3 | 383 | 768 | 167 | 229 | 618 | 553 | 592 | 241 | 218 |
| Princeton township..... | 2,256 | 39.8 | 140 | 376 | 96 | 87 | 301 | 299 | 407 | 150 | 120 |
| South Harbor township..... | 800 | 47.3 | 45 | 118 | 20 | 33 | 67 | 82 | 123 | 72 | 68 |
| Wahkon city..... | 206 | 49.7 | 7 | 25 | 8 | 7 | 15 | 21 | 40 | 13 | 21 |
| Morrison County..... | 33,198 | 40.6 | 2,273 | 5,892 | 1,121 | 1,399 | 3,916 | 3,881 | 5,222 | 2,337 | 1,832 |
| Agram township..... | 572 | 37.9 | 39 | 116 | 21 | 29 | 66 | 69 | 101 | 34 | 43 |
| Belle Prairie township..... | 1,105 | 45.5 | 52 | 181 | 39 | 49 | 97 | 127 | 198 | 108 | 77 |
| Bellevue township..... | 1,093 | 40.8 | 67 | 220 | 43 | 44 | 98 | 143 | 179 | 105 | 69 |
| Bowlus city..... | 290 | 33.0 | 33 | 37 | 10 | 16 | 56 | 29 | 42 | 13 | 9 |
| Buckman city..... | 270 | 30.3 | 29 | 57 | 7 | 14 | 59 | 40 | 20 | 10 | 9 |
| Buckman township..... | 733 | 36.6 | 59 | 144 | 36 | 31 | 85 | 113 | 111 | 49 | 33 |
| Buh township..... | 520 | 37.9 | 39 | 96 | 17 | 10 | 79 | 77 | 73 | 27 | 28 |
| Culdrum township..... | 487 | 39.4 | 35 | 99 | 20 | 22 | 50 | 45 | 100 | 31 | 33 |
| Cushing township..... | 714 | 44.9 | 33 | 125 | 27 | 24 | 67 | 83 | 156 | 66 | 56 |
| Darling township..... | 535 | 44.9 | 22 | 95 | 15 | 17 | 53 | 66 | 88 | 50 | 44 |
| Elmdale city..... | 116 | 42.5 | 1 | 29 | 3 | 3 | 8 | 22 | 16 | 8 | 6 |
| Elmdale township..... | 1,010 | 37.7 | 76 | 221 | 46 | 32 | 104 | 134 | 170 | 82 | 35 |

Table 1.

Age and Sex: 2010—Con.

[For information on confidentiality protection, nonsampling error, and definitions, see Selected Appendixes at <www.census.gov/prod/cen2010/cph-1-a.pdf>]

| Age—Con | | | Age and sex | | | | | | Percent of total population | | State County County Subdivision Place |
|-------------------|-------------------|----------------------|-------------|--------------------------------|-------------------|--------|-------------------|--------|-----------------------------|----------------------|--|
| 65 to 74 years | 75 to 84 years | 85 years and over | All ages | | 18 years and over | | 65 years and over | | Under 18 years | 65 years and over | |
| | | | Female | Males per 100 females | Total | Female | Total | Female | | | |
| 24 | 17 | 7 | 115 | 111.3 | 188 | 92 | 48 | 22 | 22.6 | 19.8 | Martin County—Con. |
| 22 | 18 | 8 | 132 | 101.5 | 207 | 100 | 48 | 26 | 22.2 | 18.0 | Pleasant Prairie township |
| 43 | 24 | 3 | 202 | 116.3 | 324 | 150 | 70 | 33 | 25.9 | 16.0 | Rolling Green township |
| 93 | 63 | 65 | 577 | 97.1 | 868 | 449 | 221 | 137 | 23.7 | 19.4 | Rutland township |
| 53 | 40 | 6 | 248 | 109.3 | 401 | 186 | 99 | 41 | 22.7 | 19.1 | Sherburn city |
| 25 | 21 | 9 | 125 | 108.0 | 205 | 93 | 55 | 27 | 21.2 | 21.2 | Silver Lake township |
| 62 | 61 | 60 | 398 | 87.7 | 562 | 305 | 183 | 109 | 24.8 | 24.5 | Tenhassen township |
| 111 | 98 | 75 | 573 | 94.6 | 853 | 453 | 284 | 171 | 23.5 | 25.5 | Trimont city |
| 23 | 16 | 1 | 96 | 116.7 | 159 | 72 | 40 | 20 | 23.6 | 19.2 | Truman city |
| 54 | 57 | 15 | 345 | 98.8 | 535 | 268 | 126 | 72 | 22.0 | 18.4 | Waverly township |
| 29 | 14 | 6 | 145 | 103.4 | 226 | 111 | 49 | 26 | 23.4 | 16.6 | Welcome city |
| 1,947 | 1,290 | 598 | 11,467 | 103.2 | 17,380 | 8,577 | 3,835 | 2,066 | 25.4 | 16.5 | Westford township |
| 37 | 14 | 2 | 178 | 110.7 | 280 | 132 | 53 | 23 | 25.3 | 14.1 | Meeker County |
| 5 | 3 | 1 | 29 | 55.2 | 39 | 24 | 9 | 6 | 13.3 | 20.0 | Acton township |
| 34 | 28 | 2 | 220 | 109.1 | 363 | 175 | 64 | 30 | 21.1 | 13.9 | Cedar Mills city |
| 81 | 49 | 20 | 520 | 114.0 | 814 | 383 | 150 | 72 | 26.9 | 13.5 | Cedar Mills township |
| 46 | 34 | 12 | 241 | 96.3 | 379 | 198 | 92 | 53 | 19.9 | 19.5 | Collinwood township |
| 16 | 14 | 3 | 96 | 137.5 | 173 | 74 | 33 | 17 | 24.1 | 14.5 | Cosmos city |
| 28 | 11 | 5 | 131 | 125.2 | 224 | 103 | 44 | 21 | 24.1 | 14.9 | Cosmos township |
| 37 | 9 | 5 | 169 | 107.1 | 265 | 125 | 51 | 24 | 24.3 | 14.6 | Danielson township |
| 78 | 54 | 9 | 338 | 101.5 | 550 | 273 | 141 | 75 | 19.2 | 20.7 | Darwin city |
| 105 | 109 | 78 | 759 | 93.5 | 1,071 | 541 | 292 | 171 | 27.1 | 19.9 | Darwin township |
| 128 | 53 | 13 | 718 | 112.5 | 1,067 | 496 | 194 | 83 | 30.1 | 12.7 | Dassel city |
| 42 | 43 | 9 | 267 | 107.1 | 401 | 194 | 94 | 50 | 27.5 | 17.0 | Dassel township |
| 98 | 36 | 8 | 395 | 114.7 | 692 | 325 | 142 | 62 | 18.4 | 16.7 | Eden Valley city (part) |
| 55 | 19 | 10 | 321 | 103.4 | 492 | 238 | 84 | 43 | 24.7 | 12.9 | Ellsworth township |
| 108 | 29 | 9 | 459 | 111.8 | 704 | 329 | 146 | 63 | 27.6 | 15.0 | Forest City township |
| 77 | 39 | 9 | 320 | 111.3 | 539 | 255 | 125 | 60 | 20.3 | 18.5 | Forest Prairie township |
| 48 | 45 | 10 | 333 | 90.7 | 465 | 245 | 103 | 60 | 26.8 | 16.2 | Greenleaf township |
| 32 | 12 | 1 | 178 | 110.1 | 289 | 130 | 45 | 22 | 22.7 | 12.0 | Grove City city |
| 12 | 6 | 0 | 72 | 123.6 | 114 | 55 | 18 | 10 | 29.2 | 11.2 | Harvey township |
| 94 | 65 | 10 | 605 | 107.6 | 892 | 431 | 169 | 88 | 29.0 | 13.5 | Kingston city |
| 495 | 451 | 289 | 3,445 | 95.2 | 5,054 | 2,638 | 1,235 | 743 | 24.9 | 18.4 | Kingston township |
| 89 | 33 | 9 | 410 | 102.9 | 634 | 312 | 131 | 67 | 23.8 | 15.7 | Litchfield city |
| 43 | 17 | 12 | 268 | 125.4 | 441 | 201 | 72 | 32 | 27.0 | 11.9 | Litchfield township |
| 19 | 23 | 8 | 191 | 109.4 | 278 | 127 | 50 | 25 | 30.5 | 12.5 | Manannah township |
| 64 | 36 | 9 | 296 | 113.9 | 468 | 222 | 109 | 54 | 26.1 | 17.2 | Swede Grove township |
| 76 | 58 | 55 | 508 | 89.4 | 692 | 351 | 189 | 112 | 28.1 | 19.6 | Union Grove township |
| 2,212 | 1,350 | 644 | 12,995 | 100.8 | 19,482 | 9,821 | 4,206 | 2,364 | 25.3 | 16.1 | Watkins city |
| 8 | 1 | 1 | 50 | 112.0 | 83 | 39 | 10 | 5 | 21.7 | 9.4 | Mille Lacs County |
| 92 | 54 | 4 | 665 | 113.7 | 996 | 475 | 150 | 75 | 29.9 | 10.6 | Bock city |
| 124 | 37 | 13 | 806 | 113.2 | 1,232 | 591 | 174 | 91 | 28.3 | 10.1 | Bogus Brook township |
| 16 | 7 | 3 | 135 | 98.5 | 175 | 88 | 26 | 13 | 34.7 | 9.7 | Borgholm township |
| 22 | 7 | 3 | 110 | 112.7 | 185 | 87 | 32 | 14 | 20.9 | 13.7 | Bradbury township |
| 114 | 68 | 15 | 303 | 104.6 | 538 | 256 | 197 | 102 | 13.2 | 31.8 | Dailey township |
| 26 | 13 | 4 | 256 | 108.2 | 383 | 183 | 43 | 20 | 28.1 | 8.1 | East Side township |
| 108 | 31 | 10 | 635 | 103.6 | 975 | 461 | 149 | 67 | 24.6 | 11.5 | Foreston city |
| 43 | 21 | 6 | 233 | 115.0 | 376 | 176 | 70 | 36 | 25.0 | 14.0 | Greenbush township |
| 96 | 81 | 35 | 409 | 83.6 | 575 | 316 | 212 | 115 | 23.4 | 28.2 | Hayland township |
| 73 | 44 | 11 | 293 | 102.4 | 444 | 224 | 128 | 69 | 25.1 | 21.6 | Isle city |
| 147 | 63 | 10 | 819 | 98.7 | 1,118 | 567 | 220 | 108 | 31.3 | 13.5 | Isle Harbor township |
| 52 | 24 | 1 | 519 | 92.9 | 643 | 337 | 77 | 43 | 35.8 | 7.7 | Kathio township |
| 4 | 0 | 0 | 24 | 116.7 | 34 | 17 | 4 | 1 | 34.6 | 7.7 | Vineland CDP |
| 252 | 263 | 178 | 1,530 | 92.5 | 2,314 | 1,236 | 693 | 448 | 21.5 | 23.5 | Lewis township |
| 98 | 47 | 10 | 790 | 104.7 | 1,146 | 557 | 155 | 76 | 29.1 | 9.6 | Milaca city |
| 102 | 35 | 8 | 673 | 105.8 | 985 | 481 | 145 | 71 | 28.9 | 10.5 | Milaca township |
| 7 | 4 | 1 | 38 | 121.1 | 68 | 31 | 12 | 9 | 19.0 | 14.3 | Milo township |
| 76 | 70 | 71 | 409 | 114.7 | 632 | 329 | 217 | 120 | 28.0 | 24.7 | Mudgett township |
| 53 | 33 | 0 | 276 | 108.3 | 450 | 212 | 86 | 51 | 21.7 | 15.0 | Onamia city |
| 66 | 18 | 4 | 340 | 118.5 | 560 | 260 | 88 | 42 | 24.6 | 11.8 | Onamia township |
| 8 | 7 | 0 | 118 | 105.1 | 165 | 83 | 15 | 6 | 31.8 | 6.2 | Page township |
| 370 | 294 | 215 | 2,473 | 87.9 | 3,497 | 1,902 | 879 | 564 | 24.8 | 18.9 | Pease city |
| 168 | 87 | 25 | 1,112 | 102.9 | 1,740 | 857 | 280 | 152 | 22.9 | 12.4 | Princeton city (part) |
| 105 | 54 | 13 | 399 | 100.5 | 637 | 306 | 172 | 79 | 20.4 | 21.5 | Princeton township |
| 34 | 11 | 4 | 99 | 108.1 | 174 | 87 | 49 | 30 | 15.5 | 23.8 | South Harbor township |
| 2,677 | 1,831 | 817 | 16,452 | 101.8 | 25,033 | 12,494 | 5,325 | 2,987 | 24.6 | 16.0 | Wahkon city |
| 30 | 22 | 2 | 268 | 113.4 | 417 | 202 | 54 | 24 | 27.1 | 9.4 | Morrison County |
| 90 | 70 | 17 | 525 | 110.5 | 872 | 421 | 177 | 86 | 21.1 | 16.0 | Agram township |
| 93 | 22 | 10 | 524 | 108.6 | 806 | 388 | 125 | 59 | 26.3 | 11.4 | Belle Prairie township |
| 28 | 14 | 3 | 130 | 123.1 | 220 | 105 | 45 | 25 | 24.1 | 15.5 | Bellevue township |
| 10 | 13 | 2 | 133 | 103.0 | 184 | 90 | 25 | 15 | 31.9 | 9.3 | Bowlus city |
| 50 | 16 | 6 | 332 | 120.8 | 530 | 240 | 72 | 34 | 27.7 | 9.8 | Buckman city |
| 49 | 20 | 5 | 249 | 108.8 | 385 | 180 | 74 | 38 | 26.0 | 14.2 | Buckman township |
| 26 | 21 | 5 | 241 | 102.1 | 353 | 172 | 52 | 28 | 27.5 | 10.7 | Buh township |
| 46 | 26 | 5 | 329 | 117.0 | 556 | 257 | 77 | 36 | 22.1 | 10.8 | Culdrum township |
| 55 | 26 | 4 | 254 | 110.6 | 418 | 193 | 85 | 41 | 21.9 | 15.9 | Cushing township |
| 13 | 7 | 0 | 56 | 107.1 | 86 | 40 | 20 | 12 | 25.9 | 17.2 | Darling township |
| 60 | 38 | 12 | 456 | 121.5 | 713 | 327 | 110 | 49 | 29.4 | 10.9 | Elmdale city |
| | | | | | | | | | | | Elmdale township |

Table 1.
Age and Sex: 2010—Con.

[For information on confidentiality protection, nonsampling error, and definitions, see Selected Appendixes at <www.census.gov/prod/cen2010/cph-1-a.pdf>]

| State County County Subdivision Place | Total population | Median age | Age | | | | | | | | |
|--|---------------------|---------------|------------------|------------------|-------------------|-------------------|-------------------|-------------------|-------------------|-------------------|-------------------|
| | | | Under 5 years | 5 to 17 years | 18 to 20 years | 21 to 24 years | 25 to 34 years | 35 to 44 years | 45 to 54 years | 55 to 59 years | 60 to 64 years |
| Morrison County--Con. | | | | | | | | | | | |
| Flensburg city..... | 225 | 37.3 | 18 | 48 | 5 | 8 | 29 | 22 | 32 | 13 | 10 |
| Genola city..... | 75 | 39.3 | 1 | 20 | 3 | 3 | 3 | 12 | 13 | 3 | 2 |
| Granite township..... | 481 | 35.5 | 39 | 115 | 18 | 18 | 45 | 76 | 60 | 41 | 29 |
| Green Prairie township..... | 748 | 41.4 | 31 | 169 | 29 | 26 | 54 | 114 | 150 | 64 | 45 |
| Harding city..... | 125 | 44.5 | 8 | 21 | 1 | 2 | 10 | 22 | 16 | 9 | 17 |
| Hillman city..... | 38 | 37.0 | 1 | 10 | 0 | 1 | 7 | 2 | 8 | 1 | 3 |
| Hillman township..... | 197 | 36.5 | 15 | 46 | 3 | 11 | 20 | 27 | 32 | 16 | 15 |
| Lakin township..... | 450 | 38.0 | 45 | 82 | 16 | 9 | 60 | 53 | 78 | 35 | 17 |
| Lastrup city..... | 104 | 41.5 | 4 | 14 | 5 | 5 | 14 | 16 | 17 | 5 | 8 |
| Leigh township..... | 212 | 40.6 | 14 | 42 | 4 | 8 | 23 | 29 | 44 | 14 | 4 |
| Little Falls city..... | 8,343 | 40.9 | 626 | 1,229 | 285 | 428 | 1,127 | 829 | 1,150 | 542 | 405 |
| Little Falls township..... | 1,682 | 41.9 | 88 | 328 | 65 | 47 | 174 | 220 | 339 | 126 | 94 |
| Morrill township..... | 696 | 34.8 | 42 | 156 | 13 | 36 | 103 | 99 | 106 | 38 | 30 |
| Motley city (part)..... | 660 | 41.3 | 53 | 100 | 30 | 37 | 72 | 57 | 91 | 34 | 41 |
| Motley township..... | 202 | 47.6 | 11 | 26 | 4 | 9 | 25 | 15 | 49 | 13 | 12 |
| Mount Morris township..... | 93 | 42.5 | 4 | 21 | 3 | 1 | 7 | 17 | 12 | 9 | 9 |
| Parker township..... | 474 | 38.6 | 39 | 91 | 12 | 17 | 62 | 66 | 74 | 35 | 30 |
| Pierz city..... | 1,393 | 42.5 | 86 | 255 | 37 | 62 | 159 | 137 | 166 | 59 | 52 |
| Pierz township..... | 535 | 37.3 | 45 | 112 | 24 | 17 | 58 | 76 | 83 | 37 | 29 |
| Pike Creek township..... | 953 | 42.8 | 55 | 160 | 40 | 29 | 114 | 99 | 190 | 76 | 58 |
| Platte township..... | 357 | 41.5 | 20 | 56 | 10 | 19 | 36 | 59 | 56 | 24 | 29 |
| Pulaski township..... | 300 | 44.2 | 22 | 57 | 8 | 8 | 23 | 39 | 50 | 25 | 16 |
| Randall city..... | 650 | 33.9 | 56 | 120 | 25 | 36 | 92 | 90 | 73 | 29 | 31 |
| Richardson township..... | 536 | 50.2 | 25 | 71 | 12 | 27 | 39 | 48 | 87 | 50 | 29 |
| Ripley township..... | 729 | 41.3 | 44 | 147 | 25 | 24 | 79 | 83 | 139 | 66 | 40 |
| Rosing township..... | 146 | 48.0 | 9 | 20 | 2 | 1 | 18 | 15 | 26 | 16 | 5 |
| Royalton city (part)..... | 1,239 | 30.7 | 147 | 245 | 37 | 62 | 217 | 155 | 138 | 77 | 44 |
| Scandia Valley township..... | 1,191 | 53.0 | 46 | 162 | 27 | 35 | 89 | 84 | 201 | 112 | 117 |
| Sobieski city..... | 195 | 43.5 | 16 | 29 | 3 | 3 | 30 | 20 | 35 | 17 | 14 |
| Swan River township..... | 743 | 40.9 | 38 | 155 | 30 | 29 | 73 | 87 | 150 | 51 | 28 |
| Swanville city (part)..... | 348 | 36.8 | 22 | 70 | 12 | 20 | 39 | 47 | 43 | 21 | 25 |
| Swanville township..... | 517 | 40.9 | 31 | 109 | 20 | 18 | 47 | 62 | 86 | 40 | 31 |
| Two Rivers township..... | 689 | 39.2 | 55 | 115 | 17 | 39 | 88 | 100 | 109 | 44 | 54 |
| Upsala city..... | 427 | 40.6 | 32 | 71 | 12 | 13 | 58 | 56 | 65 | 12 | 17 |
| Mower County..... | 39,163 | 39.2 | 2,839 | 7,044 | 1,417 | 1,744 | 4,710 | 4,479 | 5,522 | 2,487 | 2,103 |
| Adams city..... | 787 | 46.6 | 46 | 122 | 28 | 29 | 74 | 77 | 85 | 44 | 35 |
| Adams township..... | 452 | 41.8 | 22 | 107 | 14 | 10 | 37 | 53 | 72 | 39 | 18 |
| Austin city..... | 24,718 | 37.0 | 1,961 | 4,368 | 928 | 1,264 | 3,266 | 2,749 | 3,050 | 1,442 | 1,303 |
| Austin township..... | 1,004 | 48.9 | 28 | 185 | 40 | 22 | 49 | 115 | 200 | 101 | 88 |
| Bennington township..... | 169 | 45.6 | 11 | 35 | 4 | 4 | 15 | 13 | 40 | 17 | 6 |
| Brownsdale city..... | 676 | 41.4 | 53 | 113 | 17 | 17 | 87 | 76 | 113 | 42 | 38 |
| Clayton township..... | 158 | 41.3 | 10 | 29 | 2 | 7 | 20 | 21 | 18 | 15 | 7 |
| Dexter city..... | 341 | 41.2 | 20 | 53 | 14 | 14 | 34 | 52 | 54 | 27 | 19 |
| Dexter township..... | 310 | 41.7 | 19 | 67 | 11 | 7 | 18 | 58 | 45 | 18 | 14 |
| Elkton city..... | 141 | 40.8 | 13 | 29 | 5 | 3 | 13 | 18 | 21 | 12 | 7 |
| Frankford township..... | 371 | 43.1 | 14 | 78 | 12 | 22 | 27 | 48 | 85 | 26 | 14 |
| Grand Meadow city..... | 1,139 | 36.3 | 99 | 231 | 25 | 42 | 160 | 139 | 139 | 54 | 54 |
| Grand Meadow township..... | 306 | 39.0 | 24 | 48 | 16 | 17 | 38 | 31 | 59 | 27 | 12 |
| Lansing township..... | 941 | 42.9 | 75 | 145 | 38 | 36 | 99 | 103 | 147 | 74 | 65 |
| Lansing CDP..... | 181 | 47.3 | 14 | 24 | 4 | 10 | 17 | 14 | 31 | 4 | 10 |
| Le Roy city..... | 929 | 42.1 | 65 | 149 | 20 | 43 | 113 | 103 | 146 | 60 | 51 |
| Le Roy township..... | 354 | 42.7 | 22 | 71 | 15 | 10 | 29 | 43 | 69 | 19 | 21 |
| Lodi township..... | 270 | 36.7 | 23 | 57 | 12 | 8 | 29 | 26 | 49 | 18 | 6 |
| Lyle city..... | 551 | 36.3 | 35 | 115 | 26 | 20 | 70 | 60 | 95 | 27 | 22 |
| Lyle township..... | 356 | 43.3 | 16 | 65 | 8 | 6 | 47 | 43 | 65 | 34 | 21 |
| Mapleview city..... | 176 | 46.5 | 9 | 19 | 11 | 11 | 18 | 17 | 37 | 16 | 11 |
| Marshall township..... | 361 | 37.2 | 35 | 70 | 14 | 8 | 45 | 42 | 60 | 26 | 19 |
| Nevada township..... | 338 | 49.7 | 10 | 64 | 11 | 5 | 26 | 25 | 63 | 38 | 29 |
| Pleasant Valley township..... | 304 | 41.6 | 13 | 70 | 9 | 13 | 21 | 45 | 68 | 21 | 8 |
| Racine city..... | 442 | 35.0 | 40 | 95 | 17 | 9 | 60 | 79 | 56 | 26 | 19 |
| Racine township..... | 455 | 45.7 | 27 | 80 | 13 | 12 | 27 | 61 | 103 | 33 | 32 |
| Red Rock township..... | 747 | 46.2 | 29 | 126 | 20 | 24 | 57 | 100 | 144 | 68 | 48 |
| Rose Creek city..... | 394 | 40.0 | 23 | 89 | 16 | 9 | 27 | 58 | 52 | 27 | 27 |
| Sargeant city..... | 61 | 45.5 | 6 | 5 | 0 | 3 | 9 | 7 | 14 | 3 | 2 |
| Sargeant township..... | 310 | 40.0 | 16 | 75 | 14 | 19 | 15 | 42 | 56 | 16 | 14 |
| Taopi city..... | 58 | 38.5 | 3 | 12 | 3 | 3 | 7 | 5 | 11 | 1 | 4 |
| Udolpho township..... | 448 | 44.9 | 17 | 84 | 20 | 15 | 44 | 45 | 86 | 35 | 27 |
| Waltham city..... | 151 | 41.2 | 10 | 20 | 5 | 6 | 30 | 13 | 28 | 16 | 6 |
| Waltham township..... | 339 | 49.1 | 12 | 47 | 11 | 8 | 26 | 36 | 90 | 24 | 24 |
| Windom township..... | 606 | 40.5 | 33 | 121 | 18 | 18 | 73 | 76 | 102 | 41 | 32 |
| Murray County..... | 8,725 | 46.8 | 524 | 1,410 | 222 | 295 | 829 | 879 | 1,321 | 704 | 590 |
| Avoca city..... | 147 | 44.1 | 10 | 29 | 7 | 5 | 10 | 16 | 32 | 9 | 12 |
| Belfast township..... | 192 | 45.4 | 11 | 39 | 6 | 4 | 19 | 15 | 40 | 17 | 3 |
| Bondin township..... | 268 | 45.9 | 12 | 55 | 10 | 5 | 22 | 21 | 59 | 20 | 24 |
| Cameron township..... | 137 | 38.4 | 13 | 21 | 6 | 7 | 14 | 19 | 24 | 10 | 11 |
| Chanarambie township..... | 206 | 42.3 | 12 | 42 | 6 | 6 | 20 | 23 | 37 | 17 | 13 |
| Chandler city..... | 270 | 41.0 | 17 | 48 | 13 | 10 | 33 | 31 | 34 | 13 | 11 |
| Currie city..... | 233 | 53.3 | 7 | 27 | 6 | 8 | 21 | 15 | 37 | 26 | 17 |
| Des Moines River township..... | 133 | 52.5 | 11 | 10 | 3 | 6 | 19 | 12 | 14 | 11 | 17 |

Table 1.

Age and Sex: 2010—Con.

[For information on confidentiality protection, nonsampling error, and definitions, see Selected Appendixes at <www.census.gov/prod/cen2010/cph-1-a.pdf>]

| Age—Con | | | Age and sex | | | | | | Percent of total population | | State County County Subdivision Place |
|-------------------|-------------------|----------------------|-------------|--------------------------------|-------------------|--------|-------------------|--------|-----------------------------|----------------------|--|
| 65 to 74 years | 75 to 84 years | 85 years and over | All ages | | 18 years and over | | 65 years and over | | Under 18 years | 65 years and over | |
| | | | Female | Males per 100 females | Total | Female | Total | Female | | | |
| 17 | 14 | 9 | 112 | 100.9 | 159 | 77 | 40 | 23 | 29.3 | 17.8 | Morrison County—Con. |
| 6 | 8 | 1 | 40 | 87.5 | 54 | 26 | 15 | 8 | 28.0 | 20.0 | Flensburg city |
| 32 | 7 | 1 | 219 | 119.6 | 327 | 147 | 40 | 19 | 32.0 | 8.3 | Genola city |
| 37 | 21 | 8 | 366 | 104.4 | 548 | 264 | 66 | 36 | 26.7 | 8.8 | Granite township |
| 10 | 6 | 3 | 49 | 155.1 | 96 | 35 | 19 | 12 | 23.2 | 15.2 | Green Prairie township |
| 3 | 2 | 0 | 22 | 72.7 | 27 | 14 | 5 | 3 | 28.9 | 13.2 | Harding city |
| 8 | 4 | 0 | 97 | 103.1 | 136 | 64 | 12 | 5 | 31.0 | 6.1 | Hillman city |
| 33 | 19 | 3 | 215 | 109.3 | 323 | 151 | 55 | 24 | 28.2 | 12.2 | Hillman township |
| 12 | 2 | 2 | 53 | 96.2 | 86 | 42 | 16 | 10 | 17.3 | 15.4 | Lakin township |
| 24 | 4 | 2 | 98 | 116.3 | 156 | 68 | 30 | 16 | 26.4 | 14.2 | Lastrup city |
| 659 | 669 | 394 | 4,426 | 88.5 | 6,488 | 3,540 | 1,722 | 1,087 | 22.2 | 20.6 | Leigh township |
| 126 | 64 | 11 | 815 | 106.4 | 1,266 | 595 | 201 | 103 | 24.7 | 12.0 | Little Falls city |
| 50 | 18 | 5 | 312 | 123.1 | 498 | 226 | 73 | 31 | 28.4 | 10.5 | Little Falls township |
| 64 | 55 | 26 | 339 | 94.7 | 507 | 277 | 145 | 88 | 23.2 | 22.0 | Morrill township |
| 29 | 5 | 4 | 100 | 102.0 | 165 | 86 | 38 | 16 | 18.3 | 18.8 | Motley city (part) |
| 6 | 4 | 0 | 39 | 138.5 | 68 | 27 | 10 | 4 | 26.9 | 10.8 | Motley township |
| 28 | 14 | 6 | 222 | 113.5 | 344 | 162 | 48 | 22 | 27.4 | 10.1 | Mount Morris township |
| 127 | 124 | 129 | 818 | 70.3 | 1,052 | 630 | 380 | 263 | 24.5 | 27.3 | Parker township |
| 37 | 16 | 1 | 257 | 108.2 | 378 | 170 | 54 | 22 | 29.3 | 10.1 | Pierz city |
| 75 | 47 | 10 | 447 | 113.2 | 738 | 344 | 132 | 63 | 22.6 | 13.9 | Pierz township |
| 26 | 20 | 2 | 172 | 107.6 | 281 | 130 | 48 | 25 | 21.3 | 13.4 | Pike Creek township |
| 34 | 12 | 6 | 142 | 111.3 | 221 | 105 | 52 | 27 | 26.3 | 17.3 | Platte township |
| 50 | 33 | 15 | 324 | 100.6 | 474 | 237 | 98 | 61 | 27.1 | 15.1 | Pulaski township |
| 98 | 43 | 7 | 261 | 105.4 | 440 | 216 | 148 | 77 | 17.9 | 27.6 | Randall city |
| 54 | 24 | 4 | 339 | 115.0 | 538 | 251 | 82 | 41 | 26.2 | 11.2 | Richardson township |
| 19 | 15 | 0 | 73 | 100.0 | 117 | 60 | 34 | 18 | 19.9 | 23.3 | Ripley township |
| 52 | 43 | 22 | 619 | 100.2 | 847 | 423 | 117 | 69 | 31.6 | 9.4 | Rosing township |
| 199 | 98 | 21 | 569 | 109.3 | 983 | 475 | 318 | 159 | 17.5 | 26.7 | Royalton city (part) |
| 12 | 8 | 8 | 93 | 109.7 | 150 | 72 | 28 | 18 | 23.1 | 14.4 | Scandia Valley township |
| 65 | 27 | 10 | 352 | 111.1 | 550 | 242 | 102 | 44 | 26.0 | 13.7 | Sobieski city |
| 26 | 17 | 6 | 169 | 105.9 | 256 | 133 | 49 | 28 | 26.4 | 14.1 | Swan River township |
| 39 | 26 | 8 | 242 | 113.6 | 377 | 178 | 73 | 32 | 27.1 | 14.1 | Swanville city (part) |
| 38 | 24 | 6 | 328 | 110.1 | 519 | 241 | 68 | 30 | 24.7 | 9.9 | Swanville township |
| 32 | 43 | 16 | 226 | 88.9 | 324 | 171 | 91 | 56 | 24.1 | 21.3 | Two Rivers township |
| 2,874 | 2,522 | 1,422 | 19,666 | 99.1 | 29,280 | 14,867 | 6,818 | 3,954 | 25.2 | 17.4 | Upsala city |
| 68 | 93 | 86 | 422 | 86.5 | 619 | 344 | 247 | 155 | 21.3 | 31.4 | Mower County |
| 52 | 22 | 6 | 204 | 121.6 | 323 | 151 | 80 | 37 | 28.5 | 17.7 | Adams city |
| 1,691 | 1,669 | 1,027 | 12,558 | 96.8 | 18,389 | 9,465 | 4,387 | 2,646 | 25.6 | 17.7 | Adams township |
| 103 | 62 | 11 | 482 | 108.3 | 791 | 392 | 176 | 84 | 21.2 | 17.5 | Austin city |
| 12 | 6 | 6 | 90 | 87.8 | 123 | 63 | 24 | 14 | 27.2 | 14.2 | Austin township |
| 52 | 48 | 20 | 360 | 87.8 | 510 | 266 | 120 | 74 | 24.6 | 17.8 | Bennington township |
| 19 | 8 | 2 | 73 | 116.4 | 119 | 50 | 29 | 13 | 24.7 | 18.4 | Brownsdale city |
| 36 | 9 | 9 | 170 | 100.6 | 268 | 135 | 54 | 31 | 21.4 | 15.8 | Clayton township |
| 18 | 30 | 5 | 153 | 102.6 | 224 | 107 | 53 | 25 | 27.7 | 17.1 | Dexter city |
| 11 | 8 | 1 | 74 | 90.5 | 99 | 55 | 20 | 11 | 29.8 | 14.2 | Dexter township |
| 27 | 13 | 5 | 164 | 126.2 | 279 | 127 | 45 | 22 | 24.8 | 12.1 | Elkton city |
| 68 | 72 | 56 | 601 | 89.5 | 809 | 437 | 196 | 121 | 29.0 | 17.2 | Frankford township |
| 13 | 18 | 3 | 143 | 114.0 | 234 | 108 | 34 | 16 | 23.5 | 11.1 | Grand Meadow city |
| 90 | 50 | 19 | 468 | 101.1 | 721 | 350 | 159 | 80 | 23.4 | 16.9 | Grand Meadow township |
| 30 | 16 | 7 | 88 | 105.7 | 143 | 66 | 53 | 26 | 21.0 | 29.3 | Lansing township |
| 75 | 72 | 32 | 477 | 94.8 | 715 | 367 | 179 | 103 | 23.0 | 19.3 | Lansing CDP |
| 29 | 21 | 5 | 158 | 124.1 | 261 | 122 | 55 | 26 | 26.3 | 15.5 | Le Roy city |
| 21 | 18 | 3 | 123 | 119.5 | 190 | 86 | 42 | 18 | 29.6 | 15.6 | Le Roy township |
| 33 | 30 | 18 | 285 | 93.3 | 401 | 210 | 81 | 44 | 27.2 | 14.7 | Lodi township |
| 34 | 15 | 2 | 164 | 117.1 | 275 | 127 | 51 | 27 | 22.8 | 14.3 | Lyle city |
| 21 | 5 | 1 | 80 | 120.0 | 148 | 66 | 27 | 15 | 15.9 | 15.3 | Lyle township |
| 27 | 12 | 3 | 179 | 101.7 | 256 | 123 | 42 | 20 | 29.1 | 11.6 | Mapleview city |
| 40 | 18 | 9 | 164 | 106.1 | 264 | 132 | 67 | 35 | 21.9 | 19.8 | Marshall township |
| 19 | 11 | 6 | 138 | 120.3 | 221 | 109 | 36 | 20 | 27.3 | 11.8 | Nevada township |
| 20 | 12 | 9 | 216 | 104.6 | 307 | 152 | 41 | 22 | 30.5 | 9.3 | Pleasant Valley township |
| 46 | 14 | 7 | 224 | 103.1 | 348 | 167 | 67 | 31 | 23.5 | 14.7 | Racine city |
| 82 | 41 | 8 | 347 | 115.3 | 592 | 281 | 131 | 65 | 20.7 | 17.5 | Racine township |
| 21 | 29 | 16 | 203 | 94.1 | 282 | 147 | 66 | 39 | 28.4 | 16.8 | Red Rock township |
| 1 | 8 | 3 | 30 | 103.3 | 50 | 25 | 12 | 6 | 18.0 | 19.7 | Rose Creek city |
| 21 | 19 | 3 | 149 | 108.1 | 219 | 110 | 43 | 21 | 29.4 | 13.9 | Sargeant city |
| 6 | 1 | 2 | 29 | 100.0 | 43 | 21 | 9 | 6 | 25.9 | 15.5 | Sargeant township |
| 36 | 31 | 8 | 209 | 114.4 | 347 | 165 | 75 | 41 | 22.5 | 16.7 | Taopi city |
| 6 | 4 | 7 | 69 | 118.8 | 121 | 53 | 17 | 8 | 19.9 | 11.3 | Udolpho township |
| 27 | 26 | 8 | 163 | 108.0 | 280 | 135 | 61 | 31 | 17.4 | 18.0 | Waltham city |
| 49 | 27 | 16 | 297 | 104.0 | 452 | 219 | 92 | 47 | 25.4 | 15.2 | Waltham township |
| 911 | 694 | 346 | 4,398 | 98.4 | 6,791 | 3,440 | 1,951 | 1,068 | 22.2 | 22.4 | Windom township |
| 14 | 1 | 2 | 72 | 104.2 | 108 | 53 | 17 | 8 | 26.5 | 11.6 | Murray County |
| 27 | 10 | 1 | 91 | 111.0 | 142 | 66 | 38 | 20 | 26.0 | 19.8 | Avoca city |
| 22 | 18 | 0 | 128 | 109.4 | 201 | 96 | 40 | 18 | 25.0 | 14.9 | Belfast township |
| 6 | 4 | 2 | 71 | 93.0 | 103 | 54 | 12 | 7 | 24.8 | 8.8 | Bondin township |
| 21 | 5 | 4 | 97 | 112.4 | 152 | 72 | 30 | 14 | 26.2 | 14.6 | Cameron township |
| 27 | 21 | 12 | 134 | 101.5 | 205 | 100 | 60 | 35 | 24.1 | 22.2 | Chanaramble township |
| 31 | 22 | 12 | 115 | 102.6 | 195 | 98 | 65 | 34 | 16.3 | 27.9 | Chandler city |
| 23 | 10 | 1 | 65 | 104.6 | 116 | 58 | 34 | 17 | 12.8 | 25.6 | Currie city |
| | | | | | | | | | | | Des Moines River township |

Table 1.
Age and Sex: 2010—Con.

[For information on confidentiality protection, nonsampling error, and definitions, see Selected Appendixes at <www.census.gov/prod/cen2010/cph-1-a.pdf>]

| State County County Subdivision Place | Total population | Median age | Age | | | | | | | | |
|--|---------------------|---------------|------------------|------------------|-------------------|-------------------|-------------------|-------------------|-------------------|-------------------|-------------------|
| | | | Under 5 years | 5 to 17 years | 18 to 20 years | 21 to 24 years | 25 to 34 years | 35 to 44 years | 45 to 54 years | 55 to 59 years | 60 to 64 years |
| Murray County—Con. | | | | | | | | | | | |
| Dovray city..... | 57 | 59.5 | 1 | 2 | 2 | 0 | 9 | 4 | 2 | 9 | 10 |
| Dovray township..... | 152 | 45.3 | 7 | 30 | 3 | 4 | 15 | 16 | 28 | 11 | 12 |
| Ellsborough township..... | 145 | 46.4 | 7 | 22 | 5 | 6 | 19 | 10 | 29 | 7 | 10 |
| Fenton township..... | 177 | 45.8 | 11 | 36 | 4 | 5 | 15 | 15 | 27 | 14 | 13 |
| Fulda city..... | 1,318 | 46.8 | 73 | 214 | 35 | 48 | 116 | 142 | 202 | 69 | 70 |
| Hadley city..... | 61 | 56.2 | 3 | 1 | 1 | 5 | 4 | 4 | 11 | 11 | 3 |
| Holly township..... | 127 | 48.5 | 10 | 20 | 1 | 2 | 13 | 15 | 22 | 13 | 3 |
| Iona city..... | 137 | 51.6 | 13 | 10 | 3 | 7 | 9 | 7 | 29 | 8 | 23 |
| Iona township..... | 163 | 40.5 | 14 | 29 | 5 | 6 | 19 | 18 | 29 | 14 | 11 |
| Lake Sarah township..... | 393 | 53.9 | 14 | 61 | 3 | 5 | 22 | 38 | 62 | 59 | 43 |
| The Lakes CDP (part)..... | 299 | 56.6 | 6 | 39 | 3 | 4 | 13 | 23 | 51 | 46 | 40 |
| Lake Wilson city..... | 251 | 51.2 | 12 | 30 | 2 | 10 | 21 | 27 | 44 | 26 | 18 |
| Leeds township..... | 210 | 44.2 | 14 | 44 | 5 | 2 | 15 | 30 | 34 | 17 | 15 |
| Lime Lake township..... | 181 | 49.3 | 9 | 26 | 4 | 6 | 15 | 19 | 38 | 23 | 7 |
| Lowville township..... | 169 | 39.3 | 12 | 34 | 4 | 7 | 16 | 26 | 22 | 14 | 9 |
| Mason township..... | 299 | 49.3 | 14 | 45 | 8 | 5 | 21 | 34 | 51 | 28 | 21 |
| The Lakes CDP (part)..... | 130 | 57.4 | 2 | 12 | 0 | 1 | 7 | 12 | 25 | 16 | 16 |
| Moulton township..... | 206 | 35.5 | 24 | 35 | 4 | 11 | 28 | 14 | 33 | 20 | 20 |
| Murray township..... | 177 | 47.3 | 11 | 24 | 6 | 10 | 18 | 14 | 30 | 20 | 11 |
| The Lakes CDP (part)..... | 48 | 60.0 | 3 | 3 | 1 | 2 | 3 | 1 | 2 | 9 | 6 |
| Shetek township..... | 296 | 55.1 | 7 | 40 | 2 | 5 | 13 | 30 | 50 | 45 | 29 |
| The Lakes CDP (part)..... | 190 | 56.4 | 5 | 24 | 1 | 2 | 6 | 19 | 29 | 35 | 19 |
| Skandia township..... | 172 | 36.5 | 12 | 42 | 4 | 5 | 22 | 10 | 29 | 8 | 13 |
| Slayton city..... | 2,153 | 43.5 | 152 | 349 | 60 | 91 | 241 | 215 | 224 | 127 | 115 |
| Slayton township..... | 295 | 51.1 | 11 | 45 | 4 | 4 | 20 | 39 | 48 | 38 | 26 |
| Nicollet County..... | 32,727 | 34.1 | 2,140 | 5,243 | 2,330 | 2,592 | 4,398 | 3,606 | 4,628 | 2,075 | 1,798 |
| Belgrade township..... | 1,052 | 44.4 | 54 | 200 | 29 | 37 | 85 | 129 | 209 | 89 | 90 |
| Bernadotte township..... | 278 | 45.2 | 11 | 52 | 7 | 12 | 20 | 36 | 65 | 27 | 18 |
| Brighton township..... | 149 | 44.8 | 9 | 24 | 4 | 15 | 9 | 14 | 26 | 12 | 11 |
| Courtland city..... | 611 | 37.7 | 44 | 105 | 12 | 23 | 105 | 80 | 96 | 50 | 39 |
| Courtland township..... | 630 | 43.3 | 25 | 136 | 21 | 18 | 51 | 81 | 124 | 53 | 50 |
| Granby township..... | 246 | 46.2 | 13 | 38 | 6 | 7 | 18 | 34 | 48 | 28 | 15 |
| Lafayette city..... | 504 | 36.9 | 39 | 97 | 16 | 16 | 68 | 61 | 79 | 34 | 20 |
| Lafayette township..... | 694 | 43.8 | 49 | 117 | 17 | 20 | 81 | 73 | 123 | 56 | 66 |
| Lake Prairie township..... | 672 | 44.8 | 44 | 132 | 16 | 15 | 56 | 74 | 138 | 51 | 53 |
| Le Sueur city (part)..... | 10 | 11.0 | 2 | 4 | 0 | 0 | 1 | 2 | 1 | 0 | 0 |
| Mankato city (part)..... | 0 | 0.0 | 0 | 0 | 0 | 0 | 0 | 0 | 0 | 0 | 0 |
| New Sweden township..... | 297 | 44.8 | 13 | 60 | 9 | 15 | 24 | 28 | 66 | 20 | 20 |
| Nicollet city..... | 1,093 | 31.9 | 109 | 217 | 32 | 52 | 187 | 141 | 143 | 55 | 47 |
| Nicollet township..... | 527 | 45.6 | 32 | 84 | 27 | 22 | 43 | 51 | 103 | 54 | 42 |
| North Mankato city (part)..... | 13,394 | 35.5 | 941 | 2,239 | 473 | 890 | 2,063 | 1,664 | 1,880 | 889 | 760 |
| Oshawa township..... | 502 | 43.5 | 25 | 100 | 21 | 13 | 39 | 69 | 95 | 49 | 33 |
| Ridgely township..... | 115 | 46.3 | 10 | 20 | 5 | 2 | 12 | 8 | 24 | 9 | 8 |
| St. Peter city..... | 11,196 | 27.5 | 693 | 1,482 | 1,616 | 1,411 | 1,471 | 998 | 1,236 | 520 | 475 |
| Traverse township..... | 334 | 45.6 | 8 | 72 | 11 | 13 | 29 | 27 | 83 | 28 | 19 |
| West Newton township..... | 423 | 49.6 | 19 | 64 | 8 | 11 | 36 | 36 | 89 | 51 | 32 |
| Nobles County..... | 21,378 | 37.5 | 1,697 | 3,786 | 834 | 1,100 | 2,668 | 2,504 | 2,948 | 1,345 | 1,076 |
| Adrian city..... | 1,209 | 42.6 | 89 | 215 | 41 | 41 | 131 | 132 | 189 | 94 | 57 |
| Bigelow city..... | 235 | 34.5 | 19 | 43 | 11 | 14 | 32 | 25 | 36 | 13 | 10 |
| Bigelow township..... | 373 | 41.4 | 25 | 74 | 16 | 9 | 38 | 39 | 62 | 37 | 16 |
| Bloom township..... | 158 | 46.5 | 12 | 15 | 11 | 3 | 16 | 19 | 40 | 20 | 10 |
| Brewster city..... | 473 | 39.5 | 30 | 99 | 16 | 11 | 48 | 67 | 75 | 42 | 15 |
| Dewald township..... | 254 | 48.6 | 20 | 37 | 10 | 10 | 9 | 27 | 54 | 16 | 17 |
| Dundee city..... | 68 | 50.7 | 1 | 8 | 0 | 3 | 3 | 7 | 16 | 8 | 2 |
| Elk township..... | 253 | 47.1 | 11 | 47 | 8 | 9 | 27 | 18 | 39 | 30 | 25 |
| Ellsworth city..... | 463 | 51.7 | 21 | 62 | 13 | 17 | 42 | 46 | 63 | 31 | 38 |
| Graham Lakes township..... | 218 | 43.6 | 11 | 47 | 5 | 9 | 17 | 24 | 43 | 18 | 11 |
| Grand Prairie township..... | 206 | 43.8 | 14 | 37 | 4 | 3 | 25 | 24 | 33 | 13 | 15 |
| Hersey township..... | 219 | 41.9 | 9 | 42 | 12 | 9 | 21 | 25 | 41 | 20 | 11 |
| Indian Lake township..... | 232 | 44.4 | 9 | 42 | 5 | 4 | 22 | 38 | 33 | 21 | 21 |
| Kinbrae city..... | 12 | 55.0 | 0 | 0 | 0 | 2 | 0 | 0 | 4 | 2 | 2 |
| Larkin township..... | 188 | 39.8 | 13 | 39 | 5 | 9 | 21 | 22 | 28 | 19 | 9 |
| Leota township..... | 390 | 50.8 | 23 | 55 | 5 | 11 | 40 | 33 | 64 | 34 | 24 |
| Leota CDP..... | 209 | 53.2 | 13 | 24 | 4 | 7 | 25 | 12 | 27 | 16 | 11 |
| Lismore city..... | 227 | 44.1 | 11 | 44 | 10 | 5 | 16 | 31 | 36 | 12 | 11 |
| Lismore township..... | 175 | 43.2 | 9 | 34 | 7 | 7 | 16 | 21 | 34 | 12 | 12 |
| Little Rock township..... | 211 | 41.9 | 11 | 43 | 9 | 8 | 18 | 28 | 34 | 11 | 9 |
| Lorain township..... | 297 | 45.9 | 12 | 58 | 6 | 11 | 20 | 38 | 50 | 25 | 20 |
| Olney township..... | 205 | 41.5 | 10 | 52 | 12 | 5 | 7 | 33 | 38 | 14 | 7 |
| Ransom township..... | 230 | 47.2 | 13 | 34 | 7 | 10 | 25 | 19 | 49 | 16 | 13 |
| Round Lake city..... | 376 | 46.0 | 21 | 47 | 12 | 5 | 50 | 48 | 68 | 30 | 27 |
| Rushmore city..... | 342 | 41.5 | 24 | 54 | 12 | 16 | 42 | 35 | 58 | 24 | 19 |
| Seward township..... | 208 | 46.5 | 11 | 41 | 6 | 3 | 13 | 26 | 46 | 16 | 12 |
| Summit Lake township..... | 323 | 41.1 | 28 | 54 | 12 | 7 | 36 | 42 | 56 | 22 | 18 |
| Westside township..... | 218 | 37.2 | 10 | 57 | 8 | 5 | 22 | 43 | 29 | 21 | 10 |
| Wilmont city..... | 339 | 36.9 | 24 | 67 | 13 | 13 | 39 | 33 | 54 | 29 | 20 |
| Wilmont township..... | 184 | 47.8 | 6 | 34 | 8 | 4 | 15 | 19 | 36 | 18 | 14 |
| Worthington city..... | 12,764 | 33.5 | 1,178 | 2,245 | 543 | 827 | 1,828 | 1,504 | 1,492 | 656 | 574 |
| Worthington township..... | 328 | 44.3 | 22 | 60 | 7 | 10 | 29 | 38 | 48 | 21 | 27 |

Table 1.

Age and Sex: 2010—Con.

[For information on confidentiality protection, nonsampling error, and definitions, see Selected Appendixes at <www.census.gov/prod/cen2010/cph-1-a.pdf>]

| Age—Con | | | Age and sex | | | | | | Percent of total population | | State County County Subdivision Place |
|-------------------|-------------------|----------------------|-------------|--------------------------------|-------------------|--------|-------------------|--------|-----------------------------|----------------------|--|
| 65 to 74 years | 75 to 84 years | 85 years and over | All ages | | 18 years and over | | 65 years and over | | Under 18 years | 65 years and over | |
| | | | Female | Males per 100 females | Total | Female | Total | Female | | | |
| 10 | 7 | 1 | 32 | 78.1 | 54 | 30 | 18 | 12 | 5.3 | 31.6 | Murray County—Con. |
| 11 | 12 | 3 | 69 | 120.3 | 115 | 51 | 26 | 10 | 24.3 | 17.1 | Dovray city |
| 18 | 10 | 2 | 60 | 141.7 | 116 | 47 | 30 | 13 | 20.0 | 20.7 | Dovray township |
| 27 | 9 | 1 | 81 | 118.5 | 130 | 64 | 37 | 15 | 26.6 | 20.9 | Ellsborough township |
| 111 | 132 | 106 | 710 | 85.6 | 1,031 | 570 | 349 | 220 | 21.8 | 26.5 | Fenton township |
| 7 | 8 | 3 | 33 | 84.8 | 57 | 32 | 18 | 12 | 6.6 | 29.5 | Fulda city |
| 15 | 10 | 3 | 61 | 108.2 | 97 | 43 | 28 | 12 | 23.6 | 22.0 | Hadley city |
| 8 | 13 | 7 | 78 | 75.6 | 114 | 65 | 28 | 20 | 16.8 | 20.4 | Holly township |
| 8 | 7 | 3 | 82 | 98.8 | 120 | 60 | 18 | 12 | 26.4 | 11.0 | Iona city |
| 55 | 28 | 3 | 194 | 102.6 | 318 | 154 | 86 | 37 | 19.1 | 21.9 | Iona township |
| 49 | 23 | 2 | 149 | 100.7 | 254 | 124 | 74 | 32 | 15.1 | 24.7 | Lake Sarah township |
| 27 | 25 | 9 | 119 | 110.9 | 209 | 103 | 61 | 35 | 16.7 | 24.3 | The Lakes CDP (part) |
| 22 | 10 | 2 | 104 | 101.9 | 152 | 74 | 34 | 15 | 27.6 | 16.2 | Lake Wilson city |
| 15 | 19 | 0 | 83 | 118.1 | 146 | 66 | 34 | 17 | 19.3 | 18.8 | Leeds township |
| 16 | 7 | 2 | 85 | 98.8 | 123 | 58 | 25 | 13 | 27.2 | 14.8 | Lime Lake township |
| 47 | 20 | 5 | 143 | 109.1 | 240 | 118 | 72 | 30 | 19.7 | 24.1 | Lowville township |
| 28 | 8 | 3 | 66 | 97.0 | 116 | 59 | 39 | 16 | 10.8 | 30.0 | Mason township |
| 10 | 7 | 0 | 97 | 112.4 | 147 | 68 | 17 | 6 | 28.6 | 8.3 | The Lakes CDP (part) |
| 18 | 14 | 1 | 82 | 115.9 | 142 | 62 | 33 | 15 | 19.8 | 18.6 | Moulton township |
| 9 | 9 | 0 | 23 | 108.7 | 42 | 19 | 18 | 8 | 12.5 | 37.5 | Murray township |
| 53 | 15 | 7 | 147 | 101.4 | 249 | 120 | 75 | 34 | 15.9 | 25.3 | The Lakes CDP (part) |
| 39 | 6 | 5 | 93 | 104.3 | 161 | 78 | 50 | 23 | 15.3 | 26.3 | Shetek township |
| 15 | 10 | 2 | 81 | 112.3 | 118 | 55 | 27 | 13 | 31.4 | 15.7 | The Lakes CDP (part) |
| 207 | 223 | 149 | 1,142 | 88.5 | 1,652 | 887 | 579 | 343 | 23.3 | 26.9 | Skandia township |
| 40 | 17 | 3 | 142 | 107.7 | 239 | 116 | 60 | 31 | 19.0 | 20.3 | Slayton city |
| | | | | | | | | | | | Slayton township |
| 2,042 | 1,298 | 577 | 16,363 | 100.0 | 25,344 | 12,787 | 3,917 | 2,207 | 22.6 | 12.0 | Nicollet County |
| 88 | 28 | 14 | 518 | 103.1 | 798 | 390 | 130 | 67 | 24.1 | 12.4 | Belgrade township |
| 20 | 8 | 2 | 124 | 124.2 | 215 | 95 | 30 | 14 | 22.7 | 10.8 | Bernadotte township |
| 9 | 12 | 4 | 71 | 109.9 | 116 | 55 | 25 | 9 | 22.1 | 16.8 | Brighton township |
| 39 | 16 | 2 | 302 | 102.3 | 462 | 230 | 57 | 28 | 24.4 | 9.3 | Courtland city |
| 47 | 21 | 3 | 300 | 110.0 | 469 | 221 | 71 | 34 | 25.6 | 11.3 | Courtland township |
| 10 | 26 | 3 | 123 | 100.0 | 195 | 96 | 39 | 24 | 20.7 | 15.9 | Granby township |
| 23 | 30 | 21 | 255 | 97.6 | 368 | 191 | 74 | 44 | 27.0 | 14.7 | Lafayette city |
| 66 | 23 | 3 | 314 | 121.0 | 528 | 241 | 92 | 41 | 23.9 | 13.3 | Lafayette township |
| 59 | 28 | 6 | 324 | 107.4 | 496 | 233 | 93 | 47 | 26.2 | 13.8 | Lake Prairie township |
| 0 | 0 | 0 | 4 | 150.0 | 4 | 1 | 0 | 0 | 60.0 | 0.0 | Le Sueur city (part) |
| 0 | 0 | 0 | 0 | (X) | 0 | 0 | 0 | 0 | (X) | (X) | Mankato city (part) |
| 19 | 21 | 2 | 140 | 112.1 | 224 | 100 | 42 | 20 | 24.6 | 14.1 | New Sweden township |
| 66 | 34 | 10 | 549 | 99.1 | 767 | 385 | 110 | 61 | 29.8 | 10.1 | Nicollet city |
| 45 | 18 | 6 | 243 | 116.9 | 411 | 192 | 69 | 38 | 22.0 | 13.1 | Nicollet township |
| 817 | 537 | 241 | 6,785 | 97.4 | 10,214 | 5,242 | 1,595 | 912 | 23.7 | 11.9 | North Mankato city (part) |
| 34 | 20 | 4 | 241 | 108.3 | 377 | 187 | 58 | 33 | 24.9 | 11.6 | Oshawa township |
| 13 | 3 | 1 | 57 | 101.8 | 85 | 42 | 17 | 7 | 26.1 | 14.8 | Ridgely township |
| 599 | 444 | 251 | 5,657 | 97.9 | 9,021 | 4,611 | 1,294 | 775 | 19.4 | 11.6 | St. Peter city |
| 31 | 12 | 1 | 154 | 116.9 | 254 | 118 | 44 | 18 | 24.0 | 13.2 | Traverse township |
| 57 | 17 | 3 | 202 | 109.4 | 340 | 157 | 77 | 35 | 19.6 | 18.2 | West Newton township |
| 1,562 | 1,189 | 669 | 10,461 | 104.4 | 15,895 | 7,765 | 3,420 | 1,948 | 25.6 | 16.0 | Nobles County |
| 99 | 85 | 36 | 616 | 96.3 | 905 | 471 | 220 | 133 | 25.1 | 18.2 | Adrian city |
| 18 | 12 | 2 | 114 | 106.1 | 173 | 81 | 32 | 17 | 26.4 | 13.6 | Bigelow city |
| 33 | 22 | 2 | 176 | 111.9 | 274 | 137 | 57 | 34 | 26.5 | 15.3 | Bigelow township |
| 7 | 5 | 0 | 73 | 116.4 | 131 | 56 | 12 | 4 | 17.1 | 7.6 | Bloom township |
| 35 | 19 | 16 | 237 | 99.6 | 344 | 170 | 70 | 39 | 27.3 | 14.8 | Brewster city |
| 33 | 15 | 6 | 127 | 100.0 | 197 | 95 | 54 | 26 | 22.4 | 21.3 | Dewald township |
| 10 | 7 | 3 | 29 | 134.5 | 59 | 25 | 20 | 11 | 13.2 | 29.4 | Dundee city |
| 19 | 18 | 2 | 132 | 91.7 | 195 | 94 | 39 | 17 | 22.9 | 15.4 | Elk township |
| 39 | 38 | 53 | 252 | 83.7 | 380 | 206 | 130 | 83 | 17.9 | 28.1 | Ellsworth city |
| 20 | 12 | 1 | 110 | 98.2 | 160 | 77 | 33 | 15 | 26.6 | 15.1 | Graham Lakes township |
| 26 | 7 | 5 | 94 | 119.1 | 155 | 74 | 38 | 19 | 24.8 | 18.4 | Grand Prairie township |
| 19 | 9 | 1 | 106 | 106.6 | 168 | 82 | 29 | 12 | 23.3 | 13.2 | Hersey township |
| 15 | 16 | 6 | 103 | 125.2 | 181 | 83 | 37 | 17 | 22.0 | 15.9 | Indian Lake township |
| 0 | 2 | 0 | 6 | 100.0 | 12 | 6 | 2 | 1 | 0.0 | 16.7 | Kinbrae city |
| 10 | 9 | 4 | 88 | 113.6 | 136 | 65 | 23 | 13 | 27.7 | 12.2 | Larkin township |
| 43 | 49 | 9 | 190 | 105.3 | 312 | 152 | 101 | 52 | 20.0 | 25.9 | Leota township |
| 29 | 32 | 9 | 107 | 95.3 | 172 | 85 | 70 | 35 | 17.7 | 33.5 | Leota CDP |
| 17 | 21 | 13 | 116 | 95.7 | 172 | 84 | 51 | 27 | 24.2 | 22.5 | Lismore city |
| 10 | 8 | 5 | 80 | 118.8 | 132 | 59 | 23 | 13 | 24.6 | 13.1 | Lismore township |
| 22 | 12 | 6 | 102 | 106.9 | 157 | 73 | 40 | 20 | 25.6 | 19.0 | Little Rock township |
| 47 | 9 | 1 | 139 | 113.7 | 227 | 103 | 57 | 24 | 23.6 | 19.2 | Lorain township |
| 14 | 13 | 0 | 94 | 118.1 | 143 | 62 | 27 | 12 | 30.2 | 13.2 | Olney township |
| 22 | 13 | 9 | 110 | 109.1 | 183 | 83 | 44 | 22 | 20.4 | 19.1 | Ransom township |
| 26 | 20 | 22 | 188 | 100.0 | 308 | 154 | 68 | 37 | 18.1 | 18.1 | Round Lake city |
| 26 | 19 | 13 | 157 | 117.8 | 264 | 126 | 58 | 37 | 22.8 | 17.0 | Rushmore city |
| 20 | 9 | 5 | 97 | 114.4 | 156 | 76 | 34 | 17 | 25.0 | 16.3 | Seward township |
| 26 | 15 | 7 | 161 | 100.6 | 241 | 119 | 48 | 25 | 25.4 | 14.9 | Summit Lake township |
| 6 | 5 | 2 | 107 | 103.7 | 151 | 76 | 13 | 9 | 30.7 | 6.0 | Westside township |
| 17 | 23 | 7 | 173 | 96.0 | 248 | 128 | 47 | 28 | 26.8 | 13.9 | Wilmont city |
| 17 | 11 | 2 | 88 | 109.1 | 144 | 65 | 30 | 10 | 21.7 | 16.3 | Wilmont township |
| 832 | 665 | 420 | 6,237 | 104.6 | 9,341 | 4,563 | 1,917 | 1,138 | 26.8 | 15.0 | Worthington city |
| 34 | 21 | 11 | 159 | 106.3 | 246 | 120 | 66 | 36 | 25.0 | 20.1 | Worthington township |

Table 1.
Age and Sex: 2010—Con.

[For information on confidentiality protection, nonsampling error, and definitions, see Selected Appendixes at <www.census.gov/prod/cen2010/cph-1-a.pdf>]

| State County County Subdivision Place | Total population | Median age | Age | | | | | | | | |
|--|---------------------|---------------|------------------|------------------|-------------------|-------------------|-------------------|-------------------|-------------------|-------------------|-------------------|
| | | | Under 5 years | 5 to 17 years | 18 to 20 years | 21 to 24 years | 25 to 34 years | 35 to 44 years | 45 to 54 years | 55 to 59 years | 60 to 64 years |
| Norman County..... | 6,852 | 45.2 | 411 | 1,255 | 189 | 180 | 655 | 720 | 1,085 | 496 | 396 |
| Ada city..... | 1,707 | 43.9 | 96 | 317 | 50 | 47 | 188 | 174 | 259 | 112 | 78 |
| Anthony township..... | 62 | 47.0 | 5 | 9 | 1 | 5 | 6 | 4 | 13 | 7 | 4 |
| Bear Park township..... | 192 | 47.3 | 13 | 35 | 3 | 4 | 9 | 21 | 38 | 13 | 13 |
| Borup city..... | 110 | 28.8 | 13 | 28 | 4 | 4 | 12 | 11 | 15 | 4 | 5 |
| Flom township..... | 218 | 38.0 | 16 | 46 | 4 | 7 | 27 | 26 | 30 | 16 | 16 |
| Fossum township..... | 156 | 49.6 | 9 | 19 | 1 | 1 | 15 | 22 | 30 | 14 | 15 |
| Gary city..... | 214 | 40.5 | 13 | 49 | 5 | 6 | 16 | 40 | 32 | 5 | 11 |
| Good Hope township..... | 43 | 41.8 | 4 | 7 | 2 | 0 | 3 | 9 | 4 | 5 | 1 |
| Green Meadow township..... | 108 | 34.5 | 7 | 25 | 5 | 3 | 14 | 12 | 12 | 5 | 6 |
| Halstad city..... | 597 | 46.6 | 37 | 108 | 18 | 17 | 60 | 48 | 81 | 54 | 26 |
| Halstad township..... | 108 | 47.3 | 3 | 21 | 4 | 7 | 9 | 6 | 24 | 6 | 9 |
| Hegne township..... | 40 | 48.0 | 3 | 1 | 0 | 3 | 5 | 4 | 8 | 3 | 5 |
| Hendrum city..... | 307 | 37.3 | 27 | 58 | 13 | 11 | 35 | 36 | 48 | 18 | 19 |
| Hendrum township..... | 95 | 51.8 | 3 | 9 | 8 | 3 | 8 | 6 | 19 | 22 | 3 |
| Home Lake township..... | 148 | 45.0 | 6 | 31 | 1 | 2 | 13 | 21 | 29 | 9 | 6 |
| Lake Ida township..... | 160 | 41.4 | 9 | 36 | 6 | 1 | 17 | 18 | 27 | 7 | 11 |
| Lee township..... | 128 | 49.5 | 2 | 29 | 2 | 2 | 6 | 9 | 32 | 18 | 11 |
| Lockhart township..... | 50 | 55.0 | 1 | 11 | 0 | 0 | 2 | 5 | 6 | 9 | 7 |
| McDonaldsville township..... | 175 | 46.6 | 11 | 27 | 12 | 5 | 14 | 14 | 37 | 13 | 13 |
| Mary township..... | 83 | 47.2 | 2 | 16 | 2 | 2 | 4 | 12 | 17 | 1 | 7 |
| Perley city..... | 92 | 48.0 | 2 | 12 | 4 | 0 | 10 | 11 | 19 | 11 | 6 |
| Pleasant View township..... | 108 | 38.7 | 10 | 20 | 1 | 3 | 13 | 15 | 11 | 13 | 6 |
| Rockwell township..... | 61 | 59.8 | 3 | 8 | 0 | 1 | 3 | 4 | 4 | 8 | 4 |
| Shelly city..... | 191 | 45.9 | 6 | 39 | 5 | 1 | 19 | 21 | 32 | 8 | 13 |
| Shelly township..... | 115 | 46.8 | 6 | 22 | 2 | 1 | 12 | 12 | 13 | 10 | 10 |
| Spring Creek township..... | 81 | 36.5 | 6 | 18 | 1 | 8 | 7 | 12 | 6 | 5 | 3 |
| Strand township..... | 99 | 48.2 | 3 | 19 | 1 | 1 | 8 | 11 | 17 | 4 | 14 |
| Sundal township..... | 157 | 45.7 | 15 | 31 | 3 | 4 | 7 | 15 | 31 | 13 | 11 |
| Twin Valley city..... | 821 | 46.8 | 58 | 141 | 20 | 22 | 87 | 66 | 101 | 45 | 37 |
| Waukon township..... | 114 | 50.8 | 4 | 17 | 1 | 2 | 9 | 15 | 19 | 11 | 5 |
| Wild Rice township..... | 256 | 47.8 | 15 | 37 | 5 | 7 | 12 | 33 | 63 | 23 | 18 |
| Winchester township..... | 56 | 44.5 | 3 | 9 | 5 | 0 | 5 | 7 | 8 | 4 | 3 |
| Olmsted County..... | 144,248 | 36.3 | 10,783 | 25,657 | 4,580 | 6,727 | 22,018 | 18,182 | 22,166 | 9,098 | 6,904 |
| Byron city..... | 4,914 | 33.1 | 384 | 1,145 | 170 | 190 | 720 | 745 | 774 | 257 | 168 |
| Cascade township..... | 2,815 | 46.5 | 120 | 570 | 99 | 96 | 180 | 264 | 716 | 293 | 169 |
| Chatfield city (part)..... | 1,206 | 37.4 | 99 | 261 | 34 | 40 | 145 | 166 | 175 | 64 | 66 |
| Dover city..... | 735 | 29.7 | 89 | 161 | 18 | 20 | 171 | 102 | 87 | 34 | 19 |
| Dover township..... | 389 | 45.8 | 19 | 69 | 15 | 16 | 34 | 39 | 81 | 34 | 32 |
| Elmira township..... | 354 | 45.3 | 13 | 62 | 18 | 11 | 23 | 48 | 72 | 32 | 20 |
| Eyota city..... | 1,977 | 34.4 | 158 | 441 | 53 | 77 | 284 | 265 | 270 | 131 | 83 |
| Eyota township..... | 464 | 41.9 | 24 | 87 | 18 | 13 | 47 | 64 | 85 | 41 | 28 |
| Farmington township..... | 444 | 50.1 | 16 | 57 | 18 | 17 | 36 | 41 | 81 | 48 | 31 |
| Haverhill township..... | 1,495 | 47.9 | 55 | 304 | 48 | 37 | 76 | 153 | 370 | 132 | 97 |
| High Forest township..... | 976 | 46.9 | 42 | 165 | 29 | 39 | 69 | 115 | 219 | 77 | 71 |
| Kalmar township..... | 1,046 | 47.7 | 40 | 183 | 26 | 31 | 81 | 105 | 228 | 91 | 89 |
| Marion township..... | 3,653 | 45.7 | 174 | 659 | 132 | 106 | 262 | 435 | 865 | 345 | 255 |
| New Haven township..... | 1,184 | 47.9 | 30 | 222 | 29 | 33 | 67 | 131 | 291 | 128 | 69 |
| Orion township..... | 592 | 44.1 | 25 | 122 | 18 | 21 | 50 | 75 | 111 | 51 | 35 |
| Oronoco city..... | 1,300 | 36.0 | 134 | 278 | 28 | 36 | 143 | 224 | 237 | 67 | 48 |
| Oronoco township..... | 2,220 | 43.8 | 121 | 455 | 62 | 69 | 178 | 278 | 496 | 173 | 144 |
| Pine Island city (part)..... | 703 | 30.2 | 79 | 177 | 15 | 18 | 135 | 111 | 85 | 27 | 18 |
| Pleasant Grove township..... | 806 | 44.4 | 37 | 154 | 24 | 22 | 63 | 109 | 143 | 68 | 54 |
| Quincy township..... | 339 | 41.1 | 27 | 64 | 10 | 11 | 34 | 40 | 63 | 25 | 18 |
| Rochester city..... | 106,769 | 35.0 | 8,433 | 18,037 | 3,383 | 5,462 | 18,080 | 13,425 | 15,107 | 6,355 | 4,880 |
| Rochester township..... | 1,629 | 45.5 | 76 | 374 | 56 | 28 | 85 | 180 | 351 | 160 | 124 |
| Rock Dell township..... | 647 | 43.9 | 43 | 114 | 24 | 19 | 61 | 78 | 121 | 38 | 48 |
| Salem township..... | 1,086 | 46.2 | 34 | 195 | 40 | 28 | 88 | 129 | 224 | 71 | 87 |
| Stewartville city..... | 5,916 | 34.6 | 480 | 1,188 | 184 | 269 | 870 | 770 | 791 | 311 | 227 |
| Viola township..... | 589 | 42.6 | 31 | 113 | 29 | 18 | 36 | 90 | 123 | 45 | 24 |
| Otter Tail County..... | 57,303 | 46.3 | 3,315 | 9,142 | 1,737 | 2,027 | 5,646 | 5,801 | 9,093 | 4,455 | 4,055 |
| Aastad township..... | 213 | 39.7 | 16 | 44 | 7 | 9 | 21 | 27 | 32 | 9 | 16 |
| Amor township..... | 495 | 54.1 | 15 | 75 | 7 | 4 | 44 | 43 | 68 | 33 | 43 |
| Aurdal township..... | 1,450 | 45.8 | 75 | 294 | 45 | 27 | 96 | 167 | 335 | 114 | 94 |
| Battle Lake city..... | 875 | 49.5 | 46 | 155 | 19 | 16 | 71 | 78 | 100 | 41 | 55 |
| Blowers township..... | 321 | 40.4 | 16 | 76 | 8 | 9 | 29 | 40 | 49 | 35 | 17 |
| Bluffton city..... | 207 | 33.9 | 19 | 34 | 5 | 16 | 32 | 18 | 34 | 9 | 7 |
| Bluffton township..... | 479 | 33.4 | 37 | 102 | 15 | 27 | 64 | 51 | 77 | 15 | 22 |
| Buse township..... | 491 | 47.2 | 24 | 85 | 18 | 14 | 35 | 59 | 84 | 53 | 26 |
| Butler township..... | 283 | 38.9 | 21 | 61 | 7 | 10 | 32 | 33 | 55 | 23 | 9 |
| Candor township..... | 561 | 52.7 | 28 | 54 | 14 | 15 | 55 | 55 | 90 | 67 | 69 |
| Carlisle township..... | 156 | 49.8 | 7 | 20 | 11 | 3 | 11 | 15 | 36 | 21 | 11 |
| Clitherall city..... | 112 | 50.5 | 6 | 17 | 2 | 3 | 14 | 8 | 9 | 10 | 13 |
| Clitherall township..... | 455 | 53.7 | 12 | 72 | 14 | 9 | 19 | 48 | 76 | 50 | 40 |
| Compton township..... | 801 | 35.4 | 61 | 207 | 32 | 25 | 68 | 105 | 95 | 64 | 48 |
| Corliss township..... | 493 | 39.3 | 40 | 89 | 9 | 20 | 63 | 65 | 81 | 39 | 32 |
| Dalton city..... | 253 | 36.8 | 21 | 37 | 9 | 13 | 42 | 36 | 32 | 22 | 7 |
| Dane Prairie township..... | 887 | 48.6 | 40 | 154 | 23 | 16 | 59 | 91 | 177 | 94 | 76 |
| Dead Lake township..... | 494 | 51.4 | 20 | 63 | 15 | 17 | 34 | 41 | 85 | 41 | 52 |
| Deer Creek city..... | 322 | 44.3 | 29 | 35 | 11 | 20 | 35 | 34 | 39 | 23 | 27 |

Table 1.

Age and Sex: 2010—Con.

[For information on confidentiality protection, nonsampling error, and definitions, see Selected Appendixes at <www.census.gov/prod/cen2010/cph-1-a.pdf>]

| Age—Con | | | Age and sex | | | | | | Percent of total population | | State County County Subdivision Place |
|-------------------|-------------------|----------------------|-------------|--------------------------------|-------------------|--------|-------------------|--------|-----------------------------|----------------------|--|
| 65 to 74 years | 75 to 84 years | 85 years and over | All ages | | 18 years and over | | 65 years and over | | Under 18 years | 65 years and over | |
| | | | Female | Males per 100 females | Total | Female | Total | Female | | | |
| 651 | 520 | 294 | 3,435 | 99.5 | 5,186 | 2,639 | 1,465 | 817 | 24.3 | 21.4 | Norman County |
| 133 | 151 | 102 | 931 | 83.4 | 1,294 | 715 | 386 | 246 | 24.2 | 22.6 | Ada city |
| 6 | 2 | 0 | 30 | 106.7 | 48 | 23 | 8 | 4 | 22.6 | 12.9 | Anthony township |
| 22 | 18 | 3 | 92 | 108.7 | 144 | 66 | 43 | 21 | 25.0 | 22.4 | Bear Park township |
| 10 | 3 | 1 | 52 | 111.5 | 69 | 36 | 14 | 7 | 37.3 | 12.7 | Borup city |
| 17 | 7 | 6 | 108 | 101.9 | 156 | 75 | 30 | 13 | 28.4 | 13.8 | Flom township |
| 16 | 11 | 3 | 78 | 100.0 | 128 | 65 | 30 | 16 | 17.9 | 19.2 | Fossum township |
| 19 | 15 | 3 | 103 | 107.8 | 152 | 75 | 37 | 20 | 29.0 | 17.3 | Gary city |
| 4 | 4 | 0 | 22 | 95.5 | 32 | 16 | 8 | 5 | 25.6 | 18.6 | Good Hope township |
| 9 | 9 | 1 | 48 | 125.0 | 76 | 37 | 19 | 7 | 29.6 | 17.6 | Green Meadow township |
| 52 | 43 | 53 | 303 | 97.0 | 452 | 244 | 148 | 93 | 24.3 | 24.8 | Halstad city |
| 13 | 5 | 1 | 45 | 140.0 | 84 | 38 | 19 | 10 | 22.2 | 17.6 | Halstad township |
| 4 | 3 | 1 | 18 | 122.2 | 36 | 17 | 8 | 4 | 10.0 | 20.0 | Hegne township |
| 24 | 13 | 5 | 155 | 98.1 | 222 | 112 | 42 | 20 | 27.7 | 13.7 | Hendrum city |
| 4 | 9 | 1 | 38 | 150.0 | 83 | 34 | 14 | 6 | 12.6 | 14.7 | Hendrum township |
| 15 | 15 | 0 | 67 | 120.9 | 111 | 47 | 30 | 12 | 25.0 | 20.3 | Home Lake township |
| 25 | 3 | 0 | 80 | 100.0 | 115 | 57 | 28 | 13 | 28.1 | 17.5 | Lake Ida township |
| 9 | 7 | 1 | 64 | 100.0 | 97 | 48 | 17 | 9 | 24.2 | 13.3 | Lee township |
| 6 | 2 | 1 | 26 | 92.3 | 38 | 17 | 9 | 4 | 24.0 | 18.0 | Lockhart township |
| 13 | 13 | 3 | 82 | 113.4 | 137 | 67 | 29 | 15 | 21.7 | 16.6 | McDonaldsville township |
| 12 | 8 | 0 | 37 | 124.3 | 65 | 28 | 20 | 8 | 21.7 | 24.1 | Mary township |
| 12 | 4 | 1 | 44 | 109.1 | 78 | 38 | 17 | 9 | 15.2 | 18.5 | Perley city |
| 8 | 8 | 0 | 49 | 120.4 | 78 | 31 | 16 | 7 | 27.8 | 14.8 | Pleasant View township |
| 17 | 7 | 2 | 36 | 69.4 | 50 | 26 | 26 | 13 | 18.0 | 42.6 | Rockwell township |
| 15 | 20 | 12 | 103 | 85.4 | 146 | 77 | 47 | 27 | 23.6 | 24.6 | Shelly city |
| 17 | 9 | 1 | 54 | 113.0 | 87 | 41 | 27 | 10 | 24.3 | 23.5 | Shelly township |
| 9 | 3 | 3 | 39 | 107.7 | 57 | 27 | 15 | 6 | 29.6 | 18.5 | Spring Creek township |
| 12 | 6 | 3 | 48 | 106.3 | 77 | 40 | 21 | 8 | 22.2 | 21.2 | Strand township |
| 14 | 9 | 4 | 72 | 118.1 | 111 | 56 | 27 | 14 | 29.3 | 17.2 | Sundal township |
| 81 | 86 | 77 | 423 | 94.1 | 622 | 333 | 244 | 148 | 24.2 | 29.7 | Twin Valley city |
| 17 | 12 | 2 | 48 | 137.5 | 93 | 39 | 31 | 15 | 18.4 | 27.2 | Waukon township |
| 27 | 13 | 3 | 115 | 122.6 | 204 | 96 | 43 | 21 | 20.3 | 16.8 | Wild Rice township |
| 9 | 2 | 1 | 25 | 124.0 | 44 | 18 | 12 | 6 | 21.4 | 21.4 | Winchester township |
| 9,587 | 5,795 | 2,751 | 73,763 | 95.6 | 107,808 | 55,917 | 18,133 | 10,218 | 25.3 | 12.6 | Olmsted County |
| 229 | 103 | 29 | 2,486 | 97.7 | 3,385 | 1,755 | 361 | 189 | 31.1 | 7.3 | Byron city |
| 228 | 62 | 18 | 1,398 | 101.4 | 2,125 | 1,051 | 308 | 142 | 24.5 | 10.9 | Cascade township |
| 84 | 63 | 9 | 626 | 92.7 | 846 | 449 | 156 | 95 | 29.9 | 12.9 | Chatfield city (part) |
| 23 | 8 | 3 | 376 | 95.5 | 485 | 240 | 34 | 17 | 34.0 | 4.6 | Dover city |
| 19 | 29 | 2 | 181 | 114.9 | 301 | 144 | 50 | 25 | 22.6 | 12.9 | Dover township |
| 33 | 19 | 3 | 168 | 110.7 | 279 | 132 | 55 | 32 | 21.2 | 15.5 | Elmira township |
| 107 | 68 | 40 | 992 | 99.3 | 1,378 | 710 | 215 | 115 | 30.3 | 10.9 | Eyota city |
| 36 | 15 | 6 | 227 | 104.4 | 353 | 171 | 57 | 30 | 23.9 | 12.3 | Eyota township |
| 50 | 35 | 14 | 206 | 115.5 | 371 | 172 | 99 | 49 | 16.4 | 22.3 | Farmington township |
| 135 | 76 | 12 | 746 | 100.4 | 1,136 | 562 | 223 | 109 | 24.0 | 14.9 | Haverhill township |
| 111 | 29 | 10 | 464 | 110.3 | 769 | 361 | 150 | 71 | 21.2 | 15.4 | High Forest township |
| 126 | 38 | 8 | 534 | 95.9 | 823 | 413 | 172 | 82 | 21.3 | 16.4 | Kalmar township |
| 290 | 108 | 22 | 1,782 | 105.0 | 2,820 | 1,378 | 420 | 194 | 22.8 | 11.5 | Marion township |
| 106 | 64 | 14 | 573 | 106.6 | 932 | 455 | 184 | 92 | 21.3 | 15.5 | New Haven township |
| 42 | 31 | 11 | 282 | 109.9 | 445 | 208 | 84 | 40 | 24.8 | 14.2 | Orion township |
| 77 | 21 | 7 | 649 | 100.3 | 888 | 437 | 105 | 48 | 31.7 | 8.1 | Oronoco city |
| 163 | 65 | 16 | 1,090 | 103.7 | 1,644 | 819 | 244 | 111 | 25.9 | 11.0 | Oronoco township |
| 19 | 13 | 6 | 357 | 96.9 | 447 | 233 | 38 | 21 | 36.4 | 5.4 | Pine Island city (part) |
| 84 | 28 | 20 | 388 | 107.7 | 615 | 302 | 132 | 66 | 23.7 | 16.4 | Pleasant Grove township |
| 29 | 12 | 6 | 166 | 104.2 | 248 | 113 | 47 | 19 | 26.8 | 13.9 | Quincy township |
| 6,773 | 4,538 | 2,296 | 55,069 | 93.9 | 80,299 | 42,075 | 13,607 | 7,905 | 24.8 | 12.7 | Rochester city |
| 136 | 50 | 9 | 798 | 104.1 | 1,179 | 583 | 195 | 87 | 27.6 | 12.0 | Rochester township |
| 74 | 19 | 8 | 301 | 115.0 | 490 | 233 | 101 | 48 | 24.3 | 15.6 | Rock Dell township |
| 134 | 45 | 11 | 519 | 109.2 | 857 | 423 | 190 | 97 | 21.1 | 17.5 | Salem township |
| 428 | 237 | 161 | 3,106 | 90.5 | 4,248 | 2,288 | 826 | 496 | 28.2 | 14.0 | Stewartville city |
| 51 | 19 | 10 | 279 | 111.1 | 445 | 210 | 80 | 38 | 24.4 | 13.6 | Viola township |
| 6,156 | 3,888 | 1,988 | 28,579 | 100.5 | 44,846 | 22,565 | 12,032 | 6,579 | 21.7 | 21.0 | Otter Tail County |
| 26 | 5 | 1 | 100 | 113.0 | 153 | 71 | 32 | 13 | 28.2 | 15.0 | Aastad township |
| 99 | 50 | 14 | 237 | 108.9 | 405 | 193 | 163 | 78 | 18.2 | 32.9 | Amor township |
| 119 | 74 | 10 | 693 | 109.2 | 1,081 | 517 | 203 | 92 | 25.4 | 14.0 | Aurdal township |
| 93 | 109 | 92 | 481 | 81.9 | 674 | 388 | 294 | 193 | 23.0 | 33.6 | Battle Lake city |
| 27 | 12 | 3 | 153 | 109.8 | 229 | 110 | 42 | 22 | 28.7 | 13.1 | Blowers township |
| 13 | 20 | 0 | 107 | 93.5 | 154 | 76 | 33 | 17 | 25.6 | 15.9 | Bluffton city |
| 41 | 19 | 9 | 226 | 111.9 | 340 | 163 | 69 | 34 | 29.0 | 14.4 | Bluffton township |
| 52 | 34 | 7 | 249 | 97.2 | 382 | 186 | 93 | 43 | 22.2 | 18.9 | Buse township |
| 11 | 15 | 6 | 117 | 141.9 | 201 | 87 | 32 | 17 | 29.0 | 11.3 | Butler township |
| 70 | 36 | 8 | 261 | 114.9 | 479 | 225 | 114 | 54 | 14.6 | 20.3 | Candor township |
| 10 | 5 | 6 | 72 | 116.7 | 129 | 61 | 21 | 11 | 17.3 | 13.5 | Carlisle township |
| 19 | 4 | 7 | 56 | 100.0 | 89 | 42 | 30 | 13 | 20.5 | 26.8 | Clitherall city |
| 81 | 31 | 3 | 227 | 100.4 | 371 | 185 | 115 | 55 | 18.5 | 25.3 | Clitherall township |
| 56 | 31 | 9 | 380 | 110.8 | 533 | 254 | 96 | 46 | 33.5 | 12.0 | Compton township |
| 27 | 17 | 11 | 235 | 109.8 | 364 | 171 | 55 | 25 | 26.2 | 11.2 | Corliss township |
| 17 | 13 | 4 | 127 | 99.2 | 195 | 98 | 34 | 18 | 22.9 | 13.4 | Dalton city |
| 106 | 39 | 12 | 429 | 106.8 | 693 | 336 | 157 | 75 | 21.9 | 17.7 | Dane Prairie township |
| 78 | 36 | 12 | 242 | 104.1 | 411 | 199 | 126 | 62 | 16.8 | 25.5 | Dead Lake township |
| 39 | 27 | 3 | 155 | 107.7 | 258 | 125 | 69 | 33 | 19.9 | 21.4 | Deer Creek city |

Table 1.

Age and Sex: 2010—Con.

[For information on confidentiality protection, nonsampling error, and definitions, see Selected Appendixes at <www.census.gov/prod/cen2010/cph-1-a.pdf>]

| State County County Subdivision Place | Total population | Median age | Age | | | | | | | | |
|--|---------------------|---------------|------------------|------------------|-------------------|-------------------|-------------------|-------------------|-------------------|-------------------|-------------------|
| | | | Under 5 years | 5 to 17 years | 18 to 20 years | 21 to 24 years | 25 to 34 years | 35 to 44 years | 45 to 54 years | 55 to 59 years | 60 to 64 years |
| Otter Tail County—Con. | | | | | | | | | | | |
| Deer Creek township..... | 344 | 39.9 | 23 | 66 | 15 | 10 | 32 | 51 | 47 | 29 | 15 |
| Dent city..... | 192 | 38.3 | 16 | 33 | 5 | 11 | 23 | 20 | 39 | 9 | 8 |
| Dora township..... | 725 | 55.8 | 13 | 84 | 12 | 18 | 32 | 66 | 132 | 57 | 90 |
| Dunn township..... | 905 | 56.9 | 27 | 92 | 12 | 11 | 38 | 81 | 153 | 116 | 124 |
| Eagle Lake township..... | 378 | 49.8 | 14 | 60 | 13 | 10 | 26 | 36 | 63 | 31 | 35 |
| Eastern township..... | 230 | 50.0 | 8 | 33 | 11 | 5 | 16 | 19 | 45 | 27 | 15 |
| Edna township..... | 897 | 50.7 | 34 | 151 | 33 | 17 | 48 | 76 | 168 | 81 | 102 |
| Effington township..... | 264 | 45.1 | 9 | 49 | 9 | 10 | 26 | 28 | 50 | 17 | 17 |
| Elizabeth city..... | 173 | 43.8 | 9 | 33 | 4 | 5 | 19 | 23 | 39 | 10 | 11 |
| Elizabeth township..... | 819 | 48.6 | 35 | 145 | 20 | 19 | 49 | 97 | 177 | 72 | 48 |
| Elmo township..... | 331 | 45.6 | 23 | 38 | 10 | 14 | 35 | 42 | 49 | 41 | 18 |
| Erhard city..... | 148 | 48.0 | 9 | 26 | 6 | 3 | 11 | 12 | 28 | 11 | 13 |
| Erhards Grove township..... | 442 | 45.8 | 19 | 79 | 11 | 16 | 30 | 57 | 97 | 43 | 24 |
| Everts township..... | 658 | 55.9 | 19 | 73 | 14 | 11 | 26 | 56 | 121 | 62 | 77 |
| Fergus Falls city..... | 13,138 | 43.4 | 875 | 1,939 | 486 | 611 | 1,621 | 1,270 | 1,793 | 872 | 748 |
| Fergus Falls township..... | 1,006 | 45.3 | 57 | 192 | 33 | 21 | 85 | 112 | 198 | 72 | 59 |
| Folden township..... | 299 | 47.8 | 18 | 51 | 6 | 3 | 31 | 32 | 35 | 18 | 36 |
| Friberg township..... | 809 | 46.3 | 34 | 127 | 27 | 32 | 67 | 103 | 158 | 71 | 60 |
| Girard township..... | 731 | 53.7 | 29 | 109 | 11 | 14 | 40 | 63 | 112 | 43 | 78 |
| Gorman township..... | 465 | 44.6 | 23 | 84 | 13 | 18 | 46 | 51 | 74 | 57 | 28 |
| Henning city..... | 802 | 50.1 | 42 | 128 | 19 | 25 | 88 | 63 | 85 | 47 | 47 |
| Henning township..... | 377 | 48.1 | 11 | 73 | 7 | 8 | 40 | 36 | 60 | 42 | 29 |
| Hobart township..... | 778 | 51.0 | 36 | 99 | 21 | 17 | 66 | 79 | 129 | 79 | 87 |
| Homestead township..... | 362 | 41.0 | 29 | 64 | 8 | 13 | 39 | 51 | 66 | 29 | 20 |
| Inman township..... | 290 | 42.4 | 18 | 56 | 8 | 16 | 30 | 29 | 51 | 25 | 22 |
| Leaf Lake township..... | 560 | 50.6 | 32 | 98 | 5 | 8 | 47 | 53 | 80 | 53 | 63 |
| Leaf Mountain township..... | 326 | 43.2 | 28 | 65 | 5 | 5 | 34 | 34 | 55 | 26 | 21 |
| Lida township..... | 757 | 55.0 | 28 | 69 | 18 | 12 | 54 | 43 | 155 | 75 | 103 |
| Maine township..... | 653 | 52.3 | 24 | 100 | 17 | 15 | 47 | 53 | 98 | 53 | 63 |
| Maplewood township..... | 318 | 48.0 | 21 | 38 | 7 | 9 | 31 | 40 | 72 | 22 | 21 |
| Newton township..... | 746 | 40.6 | 56 | 126 | 20 | 30 | 83 | 100 | 124 | 62 | 46 |
| New York Mills city..... | 1,199 | 38.9 | 103 | 184 | 48 | 59 | 166 | 98 | 145 | 68 | 58 |
| Nidaros township..... | 322 | 48.0 | 13 | 51 | 12 | 4 | 24 | 43 | 45 | 31 | 25 |
| Norwegian Grove township..... | 300 | 47.5 | 13 | 50 | 11 | 9 | 29 | 26 | 60 | 31 | 16 |
| Oak Valley township..... | 355 | 42.7 | 21 | 62 | 11 | 16 | 32 | 49 | 52 | 26 | 21 |
| Orwell township..... | 170 | 39.0 | 14 | 33 | 3 | 8 | 23 | 17 | 38 | 14 | 7 |
| Oscar township..... | 207 | 47.3 | 22 | 30 | 3 | 4 | 25 | 15 | 38 | 19 | 19 |
| Ottertail city..... | 572 | 47.7 | 35 | 69 | 9 | 23 | 85 | 38 | 107 | 49 | 45 |
| Otter Tail township..... | 491 | 57.7 | 9 | 42 | 8 | 13 | 19 | 38 | 90 | 51 | 61 |
| Otto township..... | 554 | 45.7 | 35 | 88 | 16 | 10 | 52 | 72 | 73 | 56 | 48 |
| Paddock township..... | 346 | 37.8 | 30 | 72 | 14 | 8 | 37 | 40 | 59 | 24 | 15 |
| Parkers Prairie city..... | 1,011 | 46.6 | 60 | 183 | 20 | 39 | 84 | 106 | 116 | 52 | 45 |
| Parkers Prairie township..... | 348 | 45.3 | 21 | 56 | 6 | 10 | 46 | 32 | 71 | 26 | 20 |
| Pelican township..... | 625 | 47.7 | 28 | 121 | 18 | 14 | 36 | 74 | 120 | 61 | 60 |
| Pelican Rapids city..... | 2,464 | 35.4 | 208 | 496 | 101 | 128 | 288 | 302 | 301 | 132 | 86 |
| Perham city..... | 2,985 | 41.5 | 192 | 484 | 106 | 168 | 353 | 306 | 418 | 155 | 105 |
| Perham township..... | 827 | 45.3 | 45 | 161 | 17 | 27 | 70 | 89 | 170 | 63 | 59 |
| Pine Lake township..... | 639 | 49.2 | 26 | 110 | 19 | 14 | 52 | 55 | 135 | 61 | 65 |
| Richville city..... | 96 | 40.5 | 3 | 15 | 3 | 8 | 13 | 10 | 17 | 12 | 2 |
| Rothsay city (part)..... | 219 | 33.8 | 27 | 32 | 8 | 6 | 41 | 22 | 27 | 12 | 9 |
| Rush Lake township..... | 970 | 49.7 | 46 | 145 | 25 | 41 | 83 | 67 | 168 | 93 | 98 |
| St. Olaf township..... | 352 | 45.7 | 16 | 55 | 15 | 16 | 23 | 45 | 71 | 36 | 31 |
| Scambler township..... | 476 | 53.9 | 24 | 47 | 7 | 14 | 39 | 34 | 85 | 67 | 61 |
| Star Lake township..... | 415 | 55.6 | 13 | 50 | 5 | 5 | 29 | 29 | 72 | 46 | 60 |
| Sverdrup township..... | 621 | 49.0 | 28 | 88 | 16 | 19 | 63 | 66 | 92 | 58 | 69 |
| Tordenskjold township..... | 551 | 50.5 | 24 | 80 | 11 | 18 | 53 | 51 | 92 | 39 | 52 |
| Trondhjem township..... | 192 | 40.3 | 9 | 35 | 8 | 4 | 29 | 20 | 35 | 17 | 9 |
| Tumuli township..... | 449 | 49.3 | 16 | 69 | 14 | 8 | 27 | 44 | 99 | 45 | 36 |
| Underwood city..... | 341 | 46.8 | 15 | 56 | 11 | 8 | 27 | 44 | 47 | 20 | 30 |
| Urbank city..... | 54 | 40.5 | 5 | 6 | 1 | 4 | 10 | 1 | 7 | 2 | 5 |
| Vergas city..... | 331 | 52.5 | 14 | 30 | 8 | 11 | 42 | 33 | 48 | 33 | 21 |
| Vining city..... | 78 | 46.5 | 5 | 11 | 5 | 4 | 7 | 7 | 10 | 4 | 3 |
| Wadena city (part)..... | 66 | 39.0 | 12 | 7 | 2 | 1 | 10 | 2 | 14 | 1 | 4 |
| Western township..... | 129 | 41.8 | 11 | 20 | 5 | 3 | 16 | 14 | 20 | 11 | 2 |
| Woodside township..... | 277 | 40.2 | 20 | 50 | 14 | 13 | 29 | 22 | 44 | 25 | 16 |
| Pennington County..... | 13,930 | 38.9 | 946 | 2,365 | 578 | 670 | 1,737 | 1,650 | 2,053 | 928 | 791 |
| Black River township..... | 82 | 49.5 | 7 | 6 | 0 | 4 | 10 | 5 | 20 | 12 | 4 |
| Bray township..... | 64 | 47.0 | 2 | 9 | 0 | 0 | 9 | 6 | 19 | 2 | 5 |
| Cloverleaf township..... | 84 | 36.0 | 5 | 20 | 5 | 3 | 8 | 12 | 17 | 7 | 2 |
| Deer Park township..... | 126 | 36.0 | 10 | 27 | 5 | 4 | 13 | 17 | 24 | 7 | 10 |
| Goodridge city..... | 132 | 41.7 | 8 | 32 | 4 | 3 | 9 | 26 | 18 | 8 | 10 |
| Goodridge township..... | 79 | 28.9 | 8 | 23 | 0 | 0 | 12 | 11 | 12 | 3 | 0 |
| Hickory township..... | 80 | 46.0 | 7 | 10 | 2 | 1 | 13 | 6 | 12 | 8 | 6 |
| Highlanding township..... | 194 | 31.0 | 28 | 46 | 5 | 6 | 30 | 23 | 24 | 7 | 1 |
| Kratka township..... | 131 | 47.2 | 7 | 23 | 3 | 7 | 10 | 13 | 29 | 11 | 11 |
| Mayfield township..... | 51 | 56.2 | 4 | 4 | 1 | 0 | 8 | 0 | 8 | 6 | 6 |
| Norden township..... | 379 | 44.6 | 17 | 68 | 19 | 5 | 27 | 56 | 74 | 38 | 31 |
| North township..... | 708 | 43.3 | 35 | 136 | 29 | 17 | 54 | 103 | 108 | 55 | 55 |
| Numedal township..... | 90 | 37.7 | 5 | 21 | 1 | 2 | 9 | 20 | 13 | 4 | 5 |
| Polk Centre township..... | 87 | 42.5 | 8 | 15 | 6 | 3 | 6 | 9 | 23 | 2 | 2 |

Table 1.

Age and Sex: 2010—Con.

[For information on confidentiality protection, nonsampling error, and definitions, see Selected Appendixes at <www.census.gov/prod/cen2010/cph-1-a.pdf>]

| Age—Con | | | Age and sex | | | | | | Percent of total population | | State County County Subdivision Place |
|-------------------|-------------------|----------------------|-------------|--------------------------------|-------------------|--------|-------------------|--------|-----------------------------|----------------------|--|
| | | | All ages | | 18 years and over | | 65 years and over | | | | |
| | | | Female | Males per 100 females | Total | Female | Total | Female | | | |
| 65 to 74 years | 75 to 84 years | 85 years and over | | | | | | | Under 18 years | 65 years and over | |
| 36 | 15 | 5 | 159 | 116.4 | 255 | 116 | 56 | 23 | 25.9 | 16.3 | Otter Tail County—Con. |
| 13 | 13 | 2 | 104 | 84.6 | 143 | 70 | 28 | 13 | 25.5 | 14.6 | Deer Creek township |
| 155 | 58 | 8 | 346 | 109.5 | 628 | 299 | 221 | 105 | 13.4 | 30.5 | Dent city |
| 163 | 74 | 14 | 439 | 106.2 | 786 | 376 | 251 | 118 | 13.1 | 27.7 | Dora township |
| 57 | 28 | 5 | 187 | 102.1 | 304 | 152 | 90 | 47 | 19.6 | 23.8 | Dunn township |
| 34 | 13 | 4 | 101 | 127.7 | 189 | 83 | 51 | 23 | 17.8 | 22.2 | Eagle Lake township |
| 137 | 41 | 9 | 428 | 109.6 | 712 | 343 | 187 | 82 | 20.6 | 20.8 | Eastern township |
| 32 | 16 | 1 | 130 | 103.1 | 206 | 100 | 49 | 27 | 22.0 | 18.6 | Edna township |
| 14 | 4 | 2 | 78 | 121.8 | 131 | 60 | 20 | 11 | 24.3 | 11.6 | Effington township |
| 102 | 49 | 6 | 394 | 107.9 | 639 | 308 | 157 | 74 | 22.0 | 19.2 | Elizabeth city |
| 40 | 15 | 6 | 147 | 125.2 | 270 | 121 | 61 | 30 | 18.4 | 18.4 | Elizabeth township |
| 24 | 4 | 1 | 76 | 94.7 | 113 | 59 | 29 | 14 | 23.6 | 19.6 | Elmo township |
| 44 | 19 | 3 | 200 | 121.0 | 344 | 154 | 66 | 27 | 22.2 | 14.9 | Erhard city |
| 122 | 62 | 15 | 327 | 101.2 | 566 | 282 | 199 | 98 | 14.0 | 30.2 | Erhards Grove township |
| 1,056 | 1,030 | 837 | 6,963 | 88.7 | 10,324 | 5,581 | 2,923 | 1,827 | 21.4 | 22.2 | Everts township |
| 106 | 57 | 14 | 479 | 110.0 | 757 | 361 | 177 | 87 | 24.8 | 17.6 | Fergus Falls city |
| 48 | 14 | 7 | 155 | 92.9 | 230 | 116 | 69 | 37 | 23.1 | 23.1 | Fergus Falls township |
| 74 | 45 | 11 | 397 | 103.8 | 648 | 315 | 130 | 66 | 19.9 | 16.1 | Folden township |
| 161 | 52 | 19 | 348 | 110.1 | 593 | 289 | 232 | 108 | 18.9 | 31.7 | Friberg township |
| 52 | 17 | 2 | 210 | 121.4 | 358 | 169 | 71 | 36 | 23.0 | 15.3 | Girard township |
| 95 | 90 | 73 | 433 | 85.2 | 632 | 353 | 258 | 167 | 21.2 | 32.2 | Gorman township |
| 40 | 23 | 8 | 185 | 103.8 | 293 | 142 | 71 | 36 | 22.3 | 18.8 | Henning city |
| 108 | 46 | 11 | 382 | 103.7 | 643 | 319 | 165 | 76 | 17.4 | 21.2 | Henning township |
| 30 | 11 | 2 | 172 | 110.5 | 269 | 126 | 43 | 23 | 25.7 | 11.9 | Hobart township |
| 20 | 10 | 5 | 133 | 118.0 | 216 | 103 | 35 | 17 | 25.5 | 12.1 | Homestead township |
| 92 | 22 | 7 | 264 | 112.1 | 430 | 198 | 121 | 56 | 23.2 | 21.6 | Inman township |
| 32 | 17 | 4 | 151 | 115.9 | 233 | 107 | 53 | 20 | 28.5 | 16.3 | Leaf Lake township |
| 128 | 58 | 14 | 369 | 105.1 | 660 | 319 | 200 | 96 | 12.8 | 26.4 | Leaf Mountain township |
| 112 | 56 | 15 | 318 | 105.3 | 529 | 262 | 183 | 89 | 19.0 | 28.0 | Lida township |
| 24 | 26 | 7 | 151 | 110.6 | 259 | 122 | 57 | 28 | 18.6 | 17.9 | Maine township |
| 55 | 37 | 7 | 347 | 115.0 | 564 | 264 | 99 | 52 | 24.4 | 13.3 | Maplewood township |
| 97 | 107 | 66 | 648 | 85.0 | 912 | 498 | 270 | 175 | 23.9 | 22.5 | Newton township |
| 42 | 25 | 7 | 152 | 111.8 | 258 | 123 | 74 | 37 | 19.9 | 23.0 | New York Mills city |
| 32 | 18 | 5 | 134 | 123.9 | 237 | 105 | 55 | 27 | 21.0 | 18.3 | Nidaros township |
| 42 | 17 | 6 | 158 | 124.7 | 272 | 121 | 65 | 33 | 23.4 | 18.3 | Norwegian Grove township |
| 9 | 3 | 1 | 75 | 126.7 | 123 | 54 | 13 | 4 | 27.6 | 7.6 | Oak Valley township |
| 14 | 16 | 2 | 99 | 109.1 | 155 | 72 | 32 | 15 | 25.1 | 15.5 | Orwell township |
| 72 | 37 | 3 | 279 | 105.0 | 468 | 226 | 112 | 57 | 18.2 | 19.6 | Oscar township |
| 117 | 40 | 3 | 249 | 97.2 | 440 | 220 | 160 | 80 | 10.4 | 32.6 | Otter Tail city |
| 63 | 30 | 11 | 255 | 117.3 | 431 | 198 | 104 | 52 | 22.2 | 18.8 | Otter Tail township |
| 26 | 17 | 4 | 164 | 111.0 | 244 | 117 | 47 | 20 | 29.5 | 13.6 | Otto township |
| 103 | 110 | 93 | 549 | 84.2 | 768 | 435 | 306 | 195 | 24.0 | 30.3 | Paddock township |
| 42 | 17 | 1 | 165 | 110.9 | 271 | 134 | 60 | 29 | 22.1 | 17.2 | Parkers Prairie city |
| 52 | 34 | 7 | 311 | 101.0 | 476 | 228 | 93 | 39 | 23.8 | 14.9 | Parkers Prairie township |
| 140 | 166 | 116 | 1,243 | 98.2 | 1,760 | 901 | 422 | 267 | 28.6 | 17.1 | Pelican township |
| 242 | 243 | 213 | 1,597 | 86.9 | 2,309 | 1,273 | 698 | 465 | 22.6 | 23.4 | Pelican Rapids city |
| 75 | 40 | 11 | 386 | 114.2 | 621 | 294 | 126 | 59 | 24.9 | 15.2 | Perham city |
| 76 | 21 | 5 | 317 | 101.6 | 503 | 242 | 102 | 49 | 21.3 | 16.0 | Perham township |
| 6 | 5 | 2 | 44 | 118.2 | 78 | 33 | 13 | 6 | 18.8 | 13.5 | Pine Lake township |
| 20 | 6 | 9 | 110 | 99.1 | 160 | 83 | 35 | 20 | 26.9 | 16.0 | Richville city |
| 140 | 53 | 11 | 457 | 112.3 | 779 | 369 | 204 | 96 | 19.7 | 21.0 | Rothsay city (part) |
| 32 | 5 | 7 | 173 | 103.5 | 281 | 141 | 44 | 24 | 20.2 | 12.5 | Rush Lake township |
| 55 | 33 | 10 | 244 | 95.1 | 405 | 197 | 98 | 48 | 14.9 | 20.6 | St. Olaf township |
| 82 | 23 | 1 | 193 | 115.0 | 352 | 164 | 106 | 40 | 15.2 | 25.5 | Scambler township |
| 84 | 31 | 7 | 287 | 116.4 | 505 | 233 | 122 | 56 | 18.7 | 19.6 | Star Lake township |
| 79 | 47 | 5 | 259 | 112.7 | 447 | 210 | 131 | 62 | 18.9 | 23.8 | Sverdrup township |
| 16 | 7 | 3 | 84 | 128.6 | 148 | 69 | 26 | 12 | 22.9 | 13.5 | Tordenskjold township |
| 66 | 19 | 6 | 202 | 122.3 | 364 | 168 | 91 | 40 | 18.9 | 20.3 | Trondhjem township |
| 43 | 30 | 10 | 168 | 103.0 | 270 | 139 | 83 | 43 | 20.8 | 24.3 | Tumuli township |
| 3 | 6 | 4 | 24 | 125.0 | 43 | 18 | 13 | 7 | 20.4 | 24.1 | Underwood city |
| 41 | 39 | 11 | 167 | 98.2 | 287 | 152 | 91 | 51 | 13.3 | 27.5 | Urbank city |
| 6 | 13 | 3 | 37 | 110.8 | 62 | 27 | 22 | 11 | 20.5 | 28.2 | Vergas city |
| 8 | 4 | 1 | 36 | 83.3 | 47 | 24 | 13 | 7 | 28.8 | 19.7 | Vining city |
| 13 | 14 | 0 | 65 | 98.5 | 98 | 46 | 27 | 15 | 24.0 | 20.9 | Wadena city (part) |
| 28 | 13 | 3 | 128 | 116.4 | 207 | 95 | 44 | 24 | 25.3 | 15.9 | Wadena city (part) |
| 1,079 | 728 | 405 | 7,060 | 97.3 | 10,619 | 5,433 | 2,212 | 1,286 | 23.8 | 15.9 | Western township |
| 11 | 2 | 1 | 41 | 100.0 | 69 | 33 | 14 | 8 | 15.9 | 17.1 | Woodside township |
| 10 | 1 | 1 | 26 | 146.2 | 53 | 23 | 12 | 4 | 17.2 | 18.8 | Pennington County |
| 4 | 1 | 0 | 38 | 121.1 | 59 | 27 | 5 | 0 | 29.8 | 6.0 | Black River township |
| 2 | 4 | 3 | 60 | 110.0 | 89 | 41 | 9 | 4 | 29.4 | 7.1 | Bray township |
| 9 | 4 | 1 | 67 | 97.0 | 92 | 47 | 14 | 7 | 30.3 | 10.6 | Cloverleaf township |
| 5 | 4 | 1 | 40 | 97.5 | 48 | 25 | 10 | 5 | 39.2 | 12.7 | Deer Park township |
| 10 | 4 | 1 | 30 | 166.7 | 63 | 27 | 15 | 8 | 21.3 | 18.8 | Goodridge city |
| 15 | 7 | 2 | 94 | 106.4 | 120 | 54 | 24 | 9 | 38.1 | 12.4 | Goodridge township |
| 11 | 6 | 0 | 61 | 114.8 | 101 | 48 | 17 | 8 | 22.9 | 13.0 | Hickory township |
| 10 | 3 | 1 | 24 | 112.5 | 43 | 20 | 14 | 6 | 15.7 | 27.5 | Highlanding township |
| 28 | 13 | 3 | 185 | 104.9 | 294 | 141 | 44 | 24 | 22.4 | 11.6 | Kratka township |
| 62 | 46 | 8 | 346 | 104.6 | 537 | 264 | 116 | 61 | 24.2 | 16.4 | Mayfield township |
| 8 | 1 | 1 | 36 | 150.0 | 64 | 29 | 10 | 4 | 28.9 | 11.1 | Norden township |
| 8 | 4 | 1 | 39 | 123.1 | 64 | 29 | 13 | 5 | 26.4 | 14.9 | North township |
| | | | | | | | | | | | Numedal township |
| | | | | | | | | | | | Polk Centre township |

Table 1.
Age and Sex: 2010—Con.

[For information on confidentiality protection, nonsampling error, and definitions, see Selected Appendixes at <www.census.gov/prod/cen2010/cph-1-a.pdf>]

| State County County Subdivision Place | Total population | Median age | Age | | | | | | | | |
|--|---------------------|---------------|------------------|------------------|-------------------|-------------------|-------------------|-------------------|-------------------|-------------------|-------------------|
| | | | Under 5 years | 5 to 17 years | 18 to 20 years | 21 to 24 years | 25 to 34 years | 35 to 44 years | 45 to 54 years | 55 to 59 years | 60 to 64 years |
| Pennington County—Con. | | | | | | | | | | | |
| Reiner township..... | 87 | 45.2 | 3 | 18 | 1 | 1 | 11 | 9 | 15 | 6 | 5 |
| River Falls township..... | 178 | 42.3 | 10 | 38 | 6 | 4 | 14 | 24 | 30 | 16 | 10 |
| Rocksbury township..... | 1,211 | 40.6 | 67 | 260 | 43 | 32 | 102 | 165 | 225 | 98 | 74 |
| St. Hilaire city..... | 279 | 37.1 | 16 | 54 | 12 | 15 | 31 | 33 | 51 | 15 | 20 |
| Sanders township..... | 298 | 38.4 | 19 | 58 | 12 | 11 | 34 | 35 | 54 | 28 | 17 |
| Silverton township..... | 187 | 38.5 | 15 | 34 | 8 | 2 | 20 | 28 | 27 | 18 | 6 |
| Smiley township..... | 580 | 36.8 | 31 | 137 | 16 | 14 | 73 | 92 | 81 | 44 | 34 |
| Star township..... | 120 | 52.7 | 5 | 13 | 5 | 4 | 6 | 12 | 23 | 25 | 2 |
| Thief River Falls city..... | 8,573 | 37.6 | 628 | 1,298 | 388 | 518 | 1,210 | 926 | 1,122 | 500 | 467 |
| Wyandotte township..... | 130 | 41.5 | 1 | 15 | 7 | 14 | 18 | 19 | 24 | 8 | 8 |
| Pine County..... | | | | | | | | | | | |
| Arlone township..... | 358 | 47.6 | 15 | 46 | 11 | 12 | 38 | 38 | 82 | 26 | 29 |
| Arna township..... | 112 | 50.0 | 3 | 18 | 0 | 1 | 12 | 11 | 21 | 10 | 5 |
| Askov city..... | 364 | 41.0 | 23 | 56 | 11 | 7 | 59 | 43 | 50 | 23 | 20 |
| Barry township..... | 585 | 42.0 | 33 | 106 | 17 | 30 | 66 | 66 | 110 | 43 | 29 |
| Birch Creek township..... | 233 | 46.2 | 13 | 35 | 9 | 6 | 30 | 22 | 33 | 25 | 15 |
| Bremen township..... | 240 | 51.5 | 10 | 23 | 9 | 4 | 18 | 24 | 54 | 24 | 25 |
| Brook Park city..... | 139 | 35.1 | 10 | 26 | 7 | 9 | 17 | 11 | 22 | 14 | 5 |
| Brook Park township..... | 522 | 44.2 | 37 | 78 | 15 | 14 | 62 | 64 | 107 | 41 | 33 |
| Bruno city..... | 102 | 47.0 | 5 | 19 | 2 | 5 | 9 | 9 | 12 | 8 | 8 |
| Bruno township..... | 184 | 48.2 | 8 | 30 | 8 | 4 | 13 | 21 | 44 | 14 | 12 |
| Chengwatana township..... | 987 | 41.4 | 58 | 186 | 19 | 25 | 113 | 132 | 166 | 115 | 59 |
| Clover township..... | 410 | 45.0 | 32 | 74 | 12 | 9 | 34 | 44 | 51 | 28 | 40 |
| Crosby township..... | 93 | 54.3 | 3 | 11 | 4 | 3 | 8 | 5 | 14 | 11 | 13 |
| Danforth township..... | 78 | 45.0 | 4 | 12 | 3 | 2 | 10 | 8 | 16 | 4 | 2 |
| Dell Grove township..... | 697 | 46.7 | 30 | 102 | 26 | 22 | 66 | 83 | 118 | 55 | 50 |
| Denham city..... | 35 | 48.5 | 2 | 6 | 1 | 2 | 4 | 0 | 10 | 4 | 1 |
| Finlayson city..... | 315 | 45.1 | 16 | 58 | 8 | 15 | 32 | 28 | 57 | 31 | 13 |
| Finlayson township..... | 456 | 41.6 | 31 | 82 | 14 | 14 | 45 | 51 | 77 | 43 | 39 |
| Fleming township..... | 141 | 34.9 | 8 | 32 | 6 | 3 | 22 | 10 | 19 | 5 | 6 |
| Henriette city..... | 71 | 44.3 | 7 | 9 | 5 | 1 | 5 | 10 | 11 | 3 | 4 |
| Hinckley city..... | 1,800 | 32.5 | 160 | 351 | 74 | 97 | 277 | 196 | 212 | 86 | 86 |
| Hinckley township..... | 806 | 44.2 | 37 | 148 | 27 | 37 | 63 | 103 | 137 | 66 | 63 |
| Kerrick city..... | 65 | 38.5 | 6 | 10 | 2 | 1 | 11 | 4 | 17 | 2 | 3 |
| Kerrick township..... | 325 | 43.3 | 25 | 53 | 6 | 6 | 42 | 36 | 46 | 34 | 23 |
| Kettle River township..... | 504 | 46.6 | 26 | 86 | 15 | 11 | 47 | 52 | 86 | 47 | 43 |
| Mission Creek township..... | 635 | 37.9 | 35 | 125 | 29 | 23 | 76 | 104 | 95 | 49 | 30 |
| Munch township..... | 302 | 47.9 | 10 | 49 | 6 | 7 | 31 | 27 | 83 | 25 | 16 |
| New Dosey township..... | 74 | 54.5 | 3 | 5 | 2 | 1 | 4 | 7 | 16 | 4 | 8 |
| Nickerson township..... | 167 | 48.6 | 10 | 19 | 1 | 2 | 16 | 21 | 40 | 11 | 11 |
| Norman township..... | 248 | 47.3 | 17 | 35 | 2 | 6 | 30 | 23 | 56 | 16 | 13 |
| Ogema township..... | 352 | 35.7 | 38 | 67 | 4 | 23 | 39 | 41 | 46 | 36 | 22 |
| Park township..... | 37 | 54.5 | 0 | 4 | 0 | 2 | 2 | 1 | 10 | 5 | 2 |
| Partridge township..... | 639 | 41.6 | 35 | 131 | 24 | 24 | 60 | 77 | 116 | 45 | 40 |
| Pine City city..... | 3,123 | 39.8 | 199 | 480 | 108 | 164 | 450 | 342 | 419 | 154 | 143 |
| Pine City township..... | 1,394 | 43.1 | 80 | 252 | 36 | 45 | 135 | 187 | 215 | 121 | 84 |
| Pine Lake township..... | 583 | 51.0 | 14 | 84 | 12 | 16 | 41 | 69 | 100 | 59 | 48 |
| Pokegama township..... | 2,743 | 46.0 | 139 | 434 | 82 | 99 | 236 | 335 | 510 | 192 | 184 |
| Rock Creek city..... | 1,628 | 39.1 | 103 | 313 | 48 | 68 | 198 | 227 | 293 | 118 | 85 |
| Royalton township..... | 1,163 | 40.4 | 68 | 250 | 31 | 36 | 132 | 148 | 229 | 76 | 47 |
| Rutledge city..... | 229 | 42.1 | 16 | 34 | 5 | 9 | 30 | 35 | 40 | 14 | 18 |
| Sandstone city..... | 2,849 | 34.9 | 133 | 284 | 85 | 178 | 748 | 566 | 378 | 112 | 85 |
| Sandstone township..... | 824 | 42.9 | 56 | 130 | 33 | 34 | 86 | 95 | 158 | 54 | 59 |
| Sturgeon Lake city..... | 439 | 36.4 | 31 | 104 | 13 | 13 | 53 | 68 | 66 | 13 | 18 |
| Sturgeon Lake township..... | 508 | 39.7 | 11 | 58 | 13 | 37 | 87 | 92 | 89 | 30 | 18 |
| Willow River city..... | 415 | 35.1 | 41 | 67 | 19 | 19 | 61 | 59 | 45 | 25 | 28 |
| Wilma township..... | 65 | 52.3 | 3 | 7 | 1 | 2 | 5 | 3 | 18 | 9 | 2 |
| Windemere township..... | 1,711 | 47.7 | 85 | 281 | 40 | 47 | 140 | 180 | 274 | 143 | 126 |
| Pipestone County..... | | | | | | | | | | | |
| Aetna township..... | 194 | 39.3 | 14 | 41 | 8 | 6 | 16 | 26 | 31 | 18 | 7 |
| Altona township..... | 153 | 45.1 | 7 | 28 | 5 | 10 | 13 | 13 | 41 | 15 | 9 |
| Burke township..... | 209 | 44.5 | 12 | 40 | 6 | 8 | 19 | 21 | 33 | 24 | 19 |
| Eden township..... | 278 | 40.3 | 26 | 59 | 8 | 10 | 28 | 26 | 52 | 15 | 14 |
| Edgerton city..... | 1,189 | 46.0 | 80 | 200 | 34 | 37 | 108 | 120 | 131 | 67 | 57 |
| Elmer township..... | 231 | 41.7 | 14 | 47 | 14 | 4 | 26 | 23 | 48 | 26 | 12 |
| Fountain Prairie township..... | 188 | 37.0 | 9 | 60 | 5 | 5 | 8 | 32 | 28 | 8 | 8 |
| Grange township..... | 203 | 44.5 | 13 | 35 | 6 | 6 | 15 | 29 | 38 | 15 | 14 |
| Gray township..... | 225 | 46.6 | 9 | 51 | 5 | 2 | 19 | 21 | 53 | 16 | 19 |
| Hatfield city..... | 54 | 30.5 | 10 | 10 | 2 | 2 | 6 | 8 | 4 | 1 | 2 |
| Holland city..... | 187 | 48.1 | 12 | 20 | 2 | 6 | 28 | 21 | 27 | 15 | 8 |
| Ihlen city..... | 63 | 54.8 | 2 | 5 | 3 | 0 | 3 | 2 | 17 | 4 | 5 |
| Jasper city (part)..... | 573 | 41.3 | 47 | 101 | 12 | 26 | 59 | 75 | 62 | 23 | 33 |
| Osborne township..... | 286 | 45.3 | 17 | 61 | 5 | 2 | 20 | 37 | 59 | 25 | 12 |
| Pipestone city..... | 4,317 | 40.8 | 311 | 719 | 151 | 196 | 511 | 447 | 594 | 262 | 223 |
| Rock township..... | 182 | 41.2 | 10 | 48 | 6 | 3 | 13 | 29 | 35 | 12 | 4 |
| Ruthton city..... | 241 | 43.3 | 19 | 35 | 6 | 11 | 30 | 23 | 39 | 25 | 19 |
| Sweet township..... | 324 | 42.0 | 21 | 70 | 6 | 10 | 24 | 44 | 58 | 35 | 19 |
| Trosky city..... | 86 | 46.5 | 5 | 13 | 2 | 0 | 11 | 11 | 19 | 7 | 5 |
| Troy township..... | 289 | 41.1 | 16 | 69 | 7 | 2 | 26 | 34 | 49 | 18 | 26 |

Table 1.

Age and Sex: 2010—Con.

[For information on confidentiality protection, nonsampling error, and definitions, see Selected Appendixes at <www.census.gov/prod/cen2010/cph-1-a.pdf>]

| Age—Con | | | Age and sex | | | | | | Percent of total population | | State County County Subdivision Place |
|-------------------|-------------------|----------------------|-------------|--------------------------------|-------------------|--------|-------------------|--------|-----------------------------|----------------------|--|
| 65 to 74 years | 75 to 84 years | 85 years and over | All ages | | 18 years and over | | 65 years and over | | Under 18 years | 65 years and over | |
| | | | Female | Males per 100 females | Total | Female | Total | Female | | | |
| 9 | 8 | 1 | 45 | 93.3 | 66 | 32 | 18 | 9 | 24.1 | 20.7 | Pennington County—Con. |
| 15 | 11 | 0 | 89 | 100.0 | 130 | 64 | 26 | 12 | 27.0 | 14.6 | Reiner township |
| 82 | 51 | 12 | 588 | 106.0 | 884 | 438 | 145 | 73 | 27.0 | 12.0 | Rocksbury township |
| 23 | 6 | 3 | 131 | 113.0 | 209 | 93 | 32 | 15 | 25.1 | 11.5 | St. Hilaire city |
| 17 | 11 | 2 | 143 | 108.4 | 221 | 101 | 30 | 15 | 25.8 | 10.1 | Sanders township |
| 24 | 5 | 0 | 85 | 120.0 | 138 | 64 | 29 | 13 | 26.2 | 15.5 | Silverton township |
| 40 | 11 | 7 | 304 | 90.8 | 412 | 207 | 58 | 28 | 29.0 | 10.0 | Smiley township |
| 12 | 8 | 5 | 57 | 110.5 | 102 | 48 | 25 | 14 | 15.0 | 20.8 | Star township |
| 654 | 512 | 350 | 4,486 | 91.1 | 6,647 | 3,540 | 1,516 | 945 | 22.5 | 17.7 | Thief River Falls city |
| 10 | 5 | 1 | 45 | 188.9 | 114 | 38 | 16 | 9 | 12.3 | 12.3 | Wyandotte township |
| 2,800 | 1,533 | 523 | 13,816 | 115.3 | 23,151 | 10,636 | 4,856 | 2,554 | 22.2 | 16.3 | Pine County |
| 39 | 19 | 3 | 157 | 128.0 | 297 | 129 | 61 | 25 | 17.0 | 17.0 | Arlone township |
| 24 | 6 | 1 | 50 | 124.0 | 91 | 42 | 31 | 13 | 18.8 | 27.7 | Arna township |
| 31 | 33 | 8 | 193 | 88.6 | 285 | 153 | 72 | 48 | 21.7 | 19.8 | Askov city |
| 55 | 26 | 4 | 268 | 118.3 | 446 | 202 | 85 | 43 | 23.8 | 14.5 | Barry township |
| 28 | 13 | 4 | 111 | 109.9 | 185 | 87 | 45 | 20 | 20.6 | 19.3 | Birch Creek township |
| 35 | 12 | 2 | 108 | 122.2 | 207 | 96 | 49 | 23 | 13.8 | 20.4 | Bremen township |
| 14 | 3 | 1 | 71 | 95.8 | 103 | 51 | 18 | 10 | 25.9 | 12.9 | Brook Park city |
| 48 | 19 | 4 | 249 | 109.6 | 407 | 190 | 71 | 37 | 22.0 | 13.6 | Brook Park township |
| 14 | 10 | 1 | 51 | 100.0 | 78 | 41 | 25 | 13 | 23.5 | 24.5 | Bruno city |
| 22 | 6 | 2 | 86 | 114.0 | 146 | 66 | 30 | 15 | 20.7 | 16.3 | Bruno township |
| 77 | 34 | 3 | 469 | 110.4 | 743 | 351 | 114 | 53 | 24.7 | 11.6 | Chengwatana township |
| 66 | 20 | 0 | 199 | 106.0 | 304 | 148 | 86 | 44 | 25.9 | 21.0 | Clover township |
| 9 | 8 | 4 | 48 | 93.8 | 79 | 39 | 21 | 11 | 15.1 | 22.6 | Crosby township |
| 11 | 5 | 1 | 36 | 116.7 | 62 | 29 | 17 | 8 | 20.5 | 21.8 | Danforth township |
| 91 | 41 | 13 | 356 | 95.8 | 565 | 294 | 145 | 75 | 18.9 | 20.8 | Dell Grove township |
| 4 | 1 | 0 | 21 | 66.7 | 27 | 15 | 5 | 3 | 22.9 | 14.3 | Denham city |
| 30 | 17 | 10 | 160 | 96.9 | 241 | 127 | 57 | 31 | 23.5 | 18.1 | Finlayson city |
| 46 | 8 | 6 | 219 | 108.2 | 343 | 162 | 60 | 30 | 24.8 | 13.2 | Finlayson township |
| 17 | 12 | 1 | 71 | 98.6 | 101 | 48 | 30 | 15 | 28.4 | 21.3 | Fleming township |
| 12 | 3 | 1 | 32 | 121.9 | 55 | 27 | 16 | 8 | 22.5 | 22.5 | Henriette city |
| 134 | 75 | 52 | 927 | 94.2 | 1,289 | 682 | 261 | 171 | 28.4 | 14.5 | Hinckley city |
| 79 | 36 | 10 | 386 | 108.8 | 621 | 303 | 125 | 59 | 23.0 | 15.5 | Hinckley township |
| 3 | 5 | 1 | 30 | 116.7 | 49 | 21 | 9 | 4 | 24.6 | 13.8 | Kerrick city |
| 30 | 21 | 3 | 148 | 119.6 | 247 | 111 | 54 | 24 | 24.0 | 16.6 | Kerrick township |
| 55 | 28 | 8 | 238 | 111.8 | 392 | 178 | 91 | 38 | 22.2 | 18.1 | Kettle River township |
| 44 | 21 | 4 | 306 | 107.5 | 475 | 231 | 69 | 34 | 25.2 | 10.9 | Mission Creek township |
| 28 | 17 | 3 | 144 | 109.7 | 243 | 115 | 48 | 26 | 19.5 | 15.9 | Munch township |
| 19 | 5 | 0 | 33 | 124.2 | 66 | 30 | 24 | 14 | 10.8 | 32.4 | New Dosey township |
| 26 | 9 | 1 | 80 | 108.8 | 138 | 67 | 36 | 18 | 17.4 | 21.6 | Nickerson township |
| 31 | 16 | 3 | 110 | 125.5 | 196 | 89 | 50 | 22 | 21.0 | 20.2 | Norman township |
| 23 | 6 | 7 | 168 | 109.5 | 247 | 116 | 36 | 15 | 29.8 | 10.2 | Ogema township |
| 4 | 3 | 4 | 16 | 131.3 | 33 | 14 | 11 | 6 | 10.8 | 29.7 | Park township |
| 52 | 29 | 6 | 304 | 110.2 | 473 | 224 | 87 | 47 | 26.0 | 13.6 | Partridge township |
| 282 | 241 | 141 | 1,599 | 95.3 | 2,444 | 1,282 | 664 | 426 | 21.7 | 21.3 | Pine City city |
| 139 | 77 | 23 | 659 | 111.5 | 1,062 | 500 | 239 | 111 | 23.8 | 17.1 | Pine City township |
| 77 | 47 | 16 | 263 | 121.7 | 485 | 222 | 140 | 58 | 16.8 | 24.0 | Pine Lake township |
| 317 | 183 | 32 | 1,306 | 110.0 | 2,170 | 1,033 | 532 | 251 | 20.9 | 19.4 | Pokegama township |
| 115 | 51 | 9 | 772 | 110.9 | 1,212 | 569 | 175 | 81 | 25.6 | 10.7 | Rock Creek city |
| 82 | 53 | 11 | 567 | 105.1 | 845 | 411 | 146 | 77 | 27.3 | 12.6 | Royalton township |
| 18 | 9 | 1 | 112 | 104.5 | 179 | 89 | 28 | 11 | 21.8 | 12.2 | Rutledge city |
| 127 | 88 | 65 | 825 | 245.3 | 2,432 | 619 | 280 | 177 | 14.6 | 9.8 | Sandstone city |
| 82 | 31 | 6 | 411 | 100.5 | 638 | 311 | 119 | 59 | 22.6 | 14.4 | Sandstone township |
| 42 | 16 | 2 | 216 | 103.2 | 304 | 148 | 60 | 32 | 30.8 | 13.7 | Sturgeon Lake city |
| 41 | 23 | 9 | 162 | 213.6 | 439 | 132 | 73 | 35 | 13.6 | 14.4 | Sturgeon Lake township |
| 25 | 15 | 11 | 217 | 91.2 | 307 | 161 | 51 | 35 | 26.0 | 12.3 | Willow River city |
| 8 | 6 | 1 | 30 | 116.7 | 55 | 24 | 15 | 6 | 15.4 | 23.1 | Wilma township |
| 244 | 126 | 25 | 832 | 105.6 | 1,345 | 657 | 395 | 192 | 21.4 | 23.1 | Windemere township |
| 781 | 703 | 417 | 4,927 | 94.8 | 7,205 | 3,753 | 1,901 | 1,141 | 24.9 | 19.8 | Pipestone County |
| 16 | 9 | 2 | 99 | 96.0 | 139 | 71 | 27 | 15 | 28.4 | 13.9 | Aetna township |
| 6 | 6 | 0 | 73 | 109.6 | 118 | 51 | 12 | 5 | 22.9 | 7.8 | Altona township |
| 14 | 8 | 5 | 105 | 99.0 | 157 | 78 | 27 | 13 | 24.9 | 12.9 | Burke township |
| 23 | 14 | 3 | 132 | 110.6 | 193 | 90 | 40 | 19 | 30.6 | 14.4 | Eden township |
| 119 | 136 | 100 | 631 | 88.4 | 909 | 500 | 355 | 221 | 23.5 | 29.9 | Edgerton city |
| 3 | 13 | 1 | 117 | 97.4 | 170 | 77 | 17 | 9 | 26.4 | 7.4 | Elmer township |
| 14 | 10 | 1 | 89 | 111.2 | 119 | 53 | 25 | 11 | 36.7 | 13.3 | Fountain Prairie township |
| 17 | 12 | 3 | 94 | 116.0 | 155 | 72 | 32 | 16 | 23.6 | 15.8 | Grange township |
| 15 | 14 | 1 | 103 | 118.4 | 165 | 77 | 30 | 13 | 26.7 | 13.3 | Gray township |
| 7 | 2 | 0 | 28 | 92.9 | 34 | 17 | 9 | 5 | 37.0 | 16.7 | Hatfield city |
| 14 | 23 | 11 | 89 | 110.1 | 155 | 76 | 48 | 27 | 17.1 | 25.7 | Holland city |
| 11 | 8 | 3 | 34 | 85.3 | 56 | 30 | 22 | 12 | 11.1 | 34.9 | Ihlen city |
| 51 | 57 | 27 | 293 | 95.6 | 425 | 223 | 135 | 84 | 25.8 | 23.6 | Jasper city (part) |
| 36 | 11 | 1 | 129 | 121.7 | 208 | 95 | 48 | 24 | 27.3 | 16.8 | Osborne township |
| 329 | 332 | 242 | 2,307 | 87.1 | 3,287 | 1,799 | 903 | 580 | 23.9 | 20.9 | Pipestone city |
| 10 | 12 | 0 | 80 | 127.5 | 124 | 53 | 22 | 10 | 31.9 | 12.1 | Rock township |
| 22 | 9 | 3 | 121 | 99.2 | 187 | 95 | 34 | 18 | 22.4 | 14.1 | Ruthton city |
| 25 | 7 | 5 | 161 | 101.2 | 233 | 115 | 37 | 19 | 28.1 | 11.4 | Sweet township |
| 8 | 4 | 1 | 45 | 91.1 | 68 | 33 | 13 | 7 | 20.9 | 15.1 | Trosky city |
| 28 | 9 | 5 | 135 | 114.1 | 204 | 100 | 42 | 20 | 29.4 | 14.5 | Troy township |

Table 1.

Age and Sex: 2010—Con.

[For information on confidentiality protection, nonsampling error, and definitions, see Selected Appendixes at <www.census.gov/prod/cen2010/cph-1-a.pdf>]

| State County County Subdivision Place | Total population | Median age | Age | | | | | | | | |
|--|---------------------|---------------|------------------|------------------|-------------------|-------------------|-------------------|-------------------|-------------------|-------------------|-------------------|
| | | | Under 5 years | 5 to 17 years | 18 to 20 years | 21 to 24 years | 25 to 34 years | 35 to 44 years | 45 to 54 years | 55 to 59 years | 60 to 64 years |
| Pipestone County—Con. | | | | | | | | | | | |
| Woodstock city..... | 124 | 45.0 | 6 | 19 | 5 | 5 | 11 | 16 | 26 | 8 | 5 |
| Polk County..... | 31,600 | 39.8 | 2,095 | 5,426 | 1,547 | 1,692 | 3,481 | 3,483 | 4,679 | 2,193 | 1,784 |
| Andover township..... | 119 | 44.8 | 3 | 20 | 5 | 6 | 11 | 15 | 33 | 5 | 5 |
| Angus township..... | 76 | 50.5 | 3 | 11 | 3 | 0 | 8 | 4 | 13 | 12 | 6 |
| Badger township..... | 117 | 46.8 | 4 | 18 | 2 | 8 | 11 | 11 | 23 | 5 | 9 |
| Belgium township..... | 81 | 45.8 | 4 | 21 | 4 | 2 | 3 | 5 | 17 | 6 | 6 |
| Beltrami city..... | 107 | 47.1 | 6 | 20 | 3 | 3 | 8 | 8 | 23 | 7 | 7 |
| Brandsvold township..... | 245 | 44.3 | 10 | 53 | 6 | 3 | 19 | 36 | 33 | 20 | 15 |
| Brandt township..... | 50 | 55.0 | 4 | 7 | 0 | 1 | 4 | 6 | 3 | 6 | 3 |
| Brislet township..... | 53 | 39.5 | 4 | 12 | 1 | 1 | 5 | 9 | 7 | 3 | 4 |
| Bygland township..... | 272 | 43.5 | 17 | 42 | 8 | 9 | 36 | 33 | 57 | 21 | 14 |
| Chester township..... | 75 | 48.5 | 4 | 9 | 1 | 2 | 8 | 9 | 18 | 8 | 2 |
| Climax city..... | 267 | 32.1 | 25 | 58 | 6 | 11 | 43 | 28 | 31 | 19 | 17 |
| Columbia township..... | 470 | 40.5 | 32 | 94 | 11 | 12 | 51 | 55 | 79 | 33 | 24 |
| Crookston city..... | 7,891 | 35.1 | 498 | 1,264 | 691 | 633 | 852 | 759 | 1,053 | 492 | 426 |
| Crookston township..... | 413 | 46.4 | 24 | 72 | 14 | 14 | 37 | 37 | 96 | 37 | 21 |
| East Grand Forks city..... | 8,601 | 35.0 | 691 | 1,532 | 403 | 497 | 1,182 | 1,028 | 1,250 | 507 | 371 |
| Eden township..... | 168 | 49.3 | 6 | 26 | 3 | 8 | 13 | 19 | 30 | 16 | 16 |
| Erskine city..... | 503 | 38.0 | 36 | 92 | 17 | 30 | 58 | 59 | 51 | 28 | 12 |
| Esther township..... | 165 | 48.6 | 3 | 26 | 4 | 8 | 13 | 13 | 33 | 12 | 20 |
| Euclid township..... | 151 | 44.3 | 2 | 31 | 5 | 1 | 12 | 26 | 30 | 9 | 13 |
| Fairfax township..... | 198 | 45.3 | 7 | 30 | 5 | 5 | 26 | 25 | 43 | 25 | 8 |
| Fanny township..... | 103 | 37.5 | 10 | 14 | 5 | 8 | 11 | 12 | 14 | 13 | 10 |
| Farley township..... | 45 | 49.5 | 1 | 7 | 1 | 1 | 4 | 4 | 7 | 1 | 4 |
| Fertile city..... | 842 | 44.1 | 49 | 145 | 27 | 25 | 82 | 105 | 106 | 37 | 37 |
| Fisher city..... | 435 | 32.2 | 44 | 68 | 23 | 27 | 70 | 54 | 43 | 18 | 24 |
| Fisher township..... | 200 | 37.5 | 15 | 44 | 10 | 9 | 17 | 30 | 40 | 14 | 3 |
| Fosston city..... | 1,527 | 43.0 | 118 | 271 | 43 | 55 | 156 | 153 | 160 | 89 | 85 |
| Garden township..... | 212 | 49.0 | 16 | 35 | 5 | 3 | 13 | 21 | 38 | 25 | 14 |
| Garfield township..... | 461 | 41.2 | 30 | 110 | 9 | 10 | 41 | 60 | 75 | 30 | 26 |
| Gentilly township..... | 280 | 42.8 | 15 | 51 | 9 | 12 | 28 | 32 | 54 | 29 | 17 |
| Godfrey township..... | 313 | 51.3 | 15 | 51 | 5 | 7 | 21 | 25 | 51 | 43 | 28 |
| Grand Forks township..... | 179 | 46.3 | 5 | 34 | 7 | 5 | 13 | 23 | 34 | 19 | 13 |
| Grove Park-Tilden township..... | 282 | 49.6 | 13 | 35 | 7 | 15 | 21 | 28 | 47 | 28 | 27 |
| Gully city..... | 66 | 47.0 | 1 | 14 | 1 | 2 | 3 | 11 | 7 | 5 | 4 |
| Gully township..... | 136 | 39.5 | 8 | 31 | 1 | 1 | 17 | 18 | 16 | 10 | 15 |
| Hammond township..... | 44 | 46.5 | 5 | 5 | 1 | 2 | 4 | 4 | 8 | 7 | 5 |
| Helgeland township..... | 54 | 41.5 | 4 | 9 | 1 | 3 | 8 | 4 | 11 | 4 | 1 |
| Higdem township..... | 84 | 48.0 | 2 | 17 | 1 | 3 | 5 | 13 | 16 | 3 | 10 |
| Hill River township..... | 157 | 43.3 | 12 | 29 | 4 | 8 | 10 | 18 | 21 | 14 | 13 |
| Hubbard township..... | 75 | 57.5 | 1 | 5 | 1 | 4 | 6 | 6 | 11 | 7 | 9 |
| Huntsville township..... | 464 | 44.2 | 19 | 68 | 29 | 21 | 34 | 68 | 102 | 47 | 31 |
| Johnson township..... | 51 | 52.3 | 0 | 8 | 2 | 3 | 2 | 6 | 8 | 6 | 5 |
| Kertsonville township..... | 94 | 48.0 | 6 | 21 | 2 | 3 | 3 | 9 | 18 | 7 | 11 |
| Keystone township..... | 91 | 40.2 | 6 | 20 | 1 | 6 | 9 | 11 | 16 | 10 | 3 |
| King township..... | 219 | 39.4 | 22 | 44 | 4 | 6 | 27 | 25 | 34 | 21 | 14 |
| Knute township..... | 519 | 54.5 | 21 | 75 | 13 | 17 | 26 | 42 | 71 | 45 | 35 |
| Lengby city..... | 86 | 47.5 | 6 | 8 | 2 | 4 | 9 | 9 | 15 | 9 | 6 |
| Lessor township..... | 175 | 46.1 | 8 | 38 | 5 | 3 | 9 | 23 | 31 | 15 | 16 |
| Liberty township..... | 108 | 48.6 | 2 | 18 | 3 | 2 | 8 | 12 | 21 | 9 | 16 |
| Lowell township..... | 298 | 35.8 | 11 | 25 | 15 | 26 | 68 | 52 | 50 | 19 | 9 |
| McIntosh city..... | 625 | 48.4 | 46 | 68 | 16 | 32 | 64 | 55 | 69 | 45 | 50 |
| Mentor city..... | 153 | 50.8 | 6 | 17 | 3 | 10 | 14 | 11 | 34 | 10 | 13 |
| Nesbit township..... | 99 | 40.8 | 6 | 20 | 2 | 3 | 9 | 17 | 14 | 7 | 6 |
| Nielsville city..... | 90 | 46.0 | 5 | 16 | 3 | 5 | 5 | 6 | 25 | 7 | 7 |
| Northland township..... | 160 | 49.0 | 8 | 25 | 6 | 8 | 17 | 10 | 32 | 14 | 12 |
| Onstad township..... | 71 | 39.3 | 5 | 14 | 1 | 3 | 8 | 7 | 9 | 4 | 10 |
| Parnell township..... | 61 | 42.5 | 2 | 16 | 0 | 1 | 5 | 10 | 16 | 3 | 4 |
| Queen township..... | 214 | 44.3 | 14 | 34 | 5 | 6 | 24 | 26 | 28 | 17 | 20 |
| Reis township..... | 79 | 47.5 | 5 | 13 | 3 | 2 | 7 | 8 | 14 | 5 | 3 |
| Rhinehart township..... | 139 | 36.9 | 10 | 22 | 6 | 7 | 19 | 25 | 21 | 9 | 7 |
| Roome township..... | 177 | 39.6 | 11 | 39 | 10 | 2 | 18 | 25 | 28 | 13 | 6 |
| Rosebud township..... | 351 | 41.8 | 28 | 70 | 10 | 6 | 32 | 39 | 58 | 35 | 23 |
| Russia township..... | 27 | 51.5 | 0 | 4 | 1 | 0 | 2 | 2 | 7 | 4 | 0 |
| Sandsville township..... | 67 | 40.5 | 4 | 9 | 3 | 5 | 6 | 10 | 15 | 5 | 1 |
| Scandia township..... | 74 | 49.5 | 3 | 16 | 0 | 4 | 3 | 2 | 15 | 6 | 9 |
| Sletten township..... | 177 | 34.9 | 20 | 46 | 2 | 0 | 21 | 19 | 21 | 13 | 9 |
| Sullivan township..... | 173 | 41.2 | 5 | 36 | 7 | 11 | 19 | 18 | 40 | 13 | 4 |
| Tabor township..... | 113 | 45.8 | 9 | 14 | 2 | 7 | 11 | 11 | 16 | 13 | 10 |
| Trail city..... | 46 | 52.5 | 0 | 3 | 2 | 6 | 3 | 2 | 10 | 4 | 9 |
| Tynsid township..... | 64 | 46.0 | 4 | 12 | 1 | 2 | 3 | 9 | 11 | 4 | 8 |
| Vineland township..... | 87 | 40.5 | 4 | 20 | 1 | 3 | 5 | 16 | 9 | 8 | 7 |
| Winger city..... | 220 | 33.7 | 21 | 48 | 11 | 11 | 25 | 28 | 22 | 12 | 10 |
| Winger township..... | 206 | 30.3 | 16 | 64 | 8 | 3 | 19 | 21 | 17 | 14 | 10 |
| Woodside township..... | 505 | 54.2 | 15 | 62 | 15 | 10 | 17 | 43 | 100 | 73 | 56 |
| Pope County..... | 10,995 | 45.9 | 650 | 1,687 | 297 | 387 | 1,197 | 1,151 | 1,643 | 886 | 759 |
| Bangor township..... | 185 | 35.6 | 9 | 46 | 9 | 3 | 23 | 25 | 25 | 13 | 8 |
| Barsness township..... | 149 | 44.1 | 12 | 24 | 5 | 2 | 19 | 16 | 26 | 19 | 6 |
| Ben Wade township..... | 250 | 40.4 | 10 | 58 | 10 | 7 | 25 | 34 | 35 | 11 | 23 |

Table 1.
Age and Sex: 2010—Con.

[For information on confidentiality protection, nonsampling error, and definitions, see Selected Appendixes at <www.census.gov/prod/cen2010/cph-1-a.pdf>]

| Age—Con | | | Age and sex | | | | | | Percent of total population | | State County County Subdivision Place |
|-------------------|-------------------|----------------------|-------------|--------------------------------|-------------------|--------|-------------------|--------|-----------------------------|----------------------|--|
| 65 to 74 years | 75 to 84 years | 85 years and over | All ages | | 18 years and over | | 65 years and over | | Under 18 years | 65 years and over | |
| | | | Female | Males per 100 females | Total | Female | Total | Female | | | |
| 13 | 7 | 3 | 62 | 100.0 | 99 | 48 | 23 | 13 | 20.2 | 18.5 | Pipestone County—Con. Woodstock city |
| 2,472 | 1,768 | 980 | 15,777 | 100.3 | 24,079 | 12,105 | 5,220 | 3,049 | 23.8 | 16.5 | Polk County |
| 11 | 1 | 4 | 61 | 95.1 | 96 | 49 | 16 | 9 | 19.3 | 13.4 | Andover township |
| 4 | 12 | 0 | 38 | 100.0 | 62 | 31 | 16 | 8 | 18.4 | 21.1 | Angus township |
| 14 | 7 | 5 | 58 | 101.7 | 95 | 41 | 26 | 12 | 18.8 | 22.2 | Badger township |
| 10 | 2 | 1 | 36 | 125.0 | 56 | 24 | 13 | 6 | 30.9 | 16.0 | Belgium township |
| 11 | 6 | 5 | 57 | 87.7 | 81 | 43 | 22 | 14 | 24.3 | 20.6 | Beltrami city |
| 40 | 8 | 2 | 116 | 111.2 | 182 | 89 | 50 | 26 | 25.7 | 20.4 | Brandsvold township |
| 8 | 6 | 2 | 23 | 117.4 | 39 | 22 | 16 | 10 | 22.0 | 32.0 | Brandt township |
| 5 | 1 | 1 | 23 | 130.4 | 37 | 16 | 7 | 3 | 30.2 | 13.2 | Brislet township |
| 21 | 11 | 3 | 135 | 101.5 | 213 | 103 | 35 | 18 | 21.7 | 12.9 | Bygland township |
| 8 | 6 | 0 | 38 | 97.4 | 62 | 32 | 14 | 8 | 17.3 | 18.7 | Chester township |
| 15 | 9 | 5 | 130 | 105.4 | 184 | 88 | 29 | 15 | 31.1 | 10.9 | Climax city |
| 55 | 22 | 2 | 231 | 103.5 | 344 | 174 | 79 | 37 | 26.8 | 16.8 | Columbia township |
| 479 | 445 | 299 | 3,994 | 97.6 | 6,129 | 3,128 | 1,223 | 785 | 22.3 | 15.5 | Crookston city |
| 40 | 19 | 2 | 196 | 110.7 | 317 | 149 | 61 | 32 | 23.2 | 14.8 | Crookston township |
| 533 | 421 | 186 | 4,373 | 96.7 | 6,378 | 3,291 | 1,140 | 687 | 25.8 | 13.3 | East Grand Forks city |
| 16 | 9 | 6 | 74 | 127.0 | 136 | 61 | 31 | 13 | 19.0 | 18.5 | Eden township |
| 62 | 26 | 32 | 252 | 99.6 | 375 | 194 | 120 | 72 | 25.4 | 23.9 | Erskine city |
| 17 | 13 | 3 | 84 | 96.4 | 136 | 66 | 33 | 15 | 17.6 | 20.0 | Esther township |
| 10 | 8 | 4 | 76 | 98.7 | 118 | 57 | 22 | 11 | 21.9 | 14.6 | Euclid township |
| 8 | 11 | 5 | 93 | 112.9 | 161 | 79 | 24 | 14 | 18.7 | 12.1 | Fairfax township |
| 2 | 1 | 3 | 50 | 106.0 | 79 | 36 | 6 | 2 | 23.3 | 5.8 | Fanny township |
| 7 | 4 | 4 | 20 | 125.0 | 37 | 15 | 15 | 6 | 17.8 | 33.3 | Farley township |
| 62 | 88 | 79 | 451 | 86.7 | 648 | 353 | 229 | 150 | 23.0 | 27.2 | Fertile city |
| 38 | 22 | 4 | 216 | 101.4 | 323 | 166 | 64 | 40 | 25.7 | 14.7 | Fisher city |
| 8 | 8 | 2 | 91 | 119.8 | 141 | 65 | 18 | 10 | 29.5 | 9.0 | Fisher township |
| 141 | 136 | 120 | 811 | 88.3 | 1,138 | 636 | 397 | 260 | 25.5 | 26.0 | Fosston city |
| 25 | 13 | 4 | 113 | 87.6 | 161 | 81 | 42 | 23 | 24.1 | 19.8 | Garden township |
| 42 | 20 | 8 | 211 | 118.5 | 321 | 158 | 70 | 36 | 30.4 | 15.2 | Garfield township |
| 22 | 10 | 1 | 130 | 115.4 | 214 | 98 | 33 | 14 | 23.6 | 11.8 | Gentilly township |
| 36 | 27 | 4 | 149 | 110.1 | 247 | 118 | 67 | 31 | 21.1 | 21.4 | Godfrey township |
| 9 | 16 | 1 | 86 | 108.1 | 140 | 65 | 26 | 13 | 21.8 | 14.5 | Grand Forks township |
| 40 | 15 | 6 | 136 | 107.4 | 234 | 115 | 61 | 30 | 17.0 | 21.6 | Grove Park-Tilden township |
| 8 | 6 | 4 | 30 | 120.0 | 51 | 23 | 18 | 10 | 22.7 | 27.3 | Gully city |
| 13 | 5 | 1 | 59 | 130.5 | 97 | 44 | 19 | 9 | 28.7 | 14.0 | Gully township |
| 1 | 0 | 2 | 22 | 100.0 | 34 | 17 | 3 | 3 | 22.7 | 6.8 | Hammond township |
| 6 | 3 | 0 | 28 | 92.9 | 41 | 21 | 9 | 4 | 24.1 | 16.7 | Helgeland township |
| 10 | 2 | 2 | 34 | 147.1 | 65 | 25 | 14 | 5 | 22.6 | 16.7 | Higdem township |
| 17 | 9 | 2 | 76 | 106.6 | 116 | 53 | 28 | 15 | 26.1 | 17.8 | Hill River township |
| 17 | 6 | 2 | 36 | 108.3 | 69 | 32 | 25 | 13 | 8.0 | 33.3 | Hubbard township |
| 31 | 9 | 5 | 220 | 110.9 | 377 | 175 | 45 | 24 | 18.8 | 9.7 | Huntsville township |
| 6 | 3 | 2 | 24 | 112.5 | 43 | 20 | 11 | 6 | 15.7 | 21.6 | Johnson township |
| 7 | 6 | 1 | 45 | 108.9 | 67 | 35 | 14 | 8 | 28.7 | 14.9 | Kertsonville township |
| 5 | 3 | 1 | 45 | 102.2 | 65 | 33 | 9 | 5 | 28.6 | 9.9 | Keystone township |
| 13 | 5 | 4 | 99 | 121.2 | 153 | 72 | 22 | 11 | 30.1 | 10.0 | King township |
| 83 | 40 | 51 | 274 | 89.4 | 423 | 228 | 174 | 105 | 18.5 | 33.5 | Knute township |
| 11 | 7 | 0 | 44 | 95.5 | 72 | 35 | 18 | 9 | 16.3 | 20.9 | Lengby city |
| 17 | 7 | 3 | 84 | 108.3 | 129 | 59 | 27 | 12 | 26.3 | 15.4 | Lessor township |
| 6 | 11 | 0 | 50 | 116.0 | 88 | 41 | 17 | 9 | 18.5 | 15.7 | Liberty township |
| 14 | 8 | 1 | 101 | 195.0 | 262 | 76 | 23 | 12 | 12.1 | 7.7 | Lowell township |
| 74 | 60 | 46 | 325 | 92.3 | 511 | 267 | 180 | 108 | 18.2 | 28.8 | McIntosh city |
| 17 | 11 | 7 | 73 | 109.6 | 130 | 63 | 35 | 21 | 15.0 | 22.9 | Mentor city |
| 11 | 3 | 1 | 47 | 110.6 | 73 | 32 | 15 | 6 | 26.3 | 15.2 | Nesbit township |
| 4 | 5 | 2 | 48 | 87.5 | 69 | 33 | 11 | 8 | 23.3 | 12.2 | Nielsville city |
| 16 | 8 | 4 | 80 | 100.0 | 127 | 61 | 28 | 12 | 20.6 | 17.5 | Northland township |
| 7 | 3 | 0 | 34 | 108.8 | 52 | 26 | 10 | 6 | 26.8 | 14.1 | Onstad township |
| 3 | 1 | 0 | 32 | 90.6 | 43 | 20 | 4 | 2 | 29.5 | 6.6 | Parnell township |
| 26 | 11 | 3 | 103 | 107.8 | 166 | 80 | 40 | 20 | 22.4 | 18.7 | Queen township |
| 14 | 5 | 0 | 36 | 119.4 | 61 | 28 | 19 | 10 | 22.8 | 24.1 | Reis township |
| 11 | 1 | 1 | 68 | 104.4 | 107 | 50 | 13 | 6 | 23.0 | 9.4 | Rhinehart township |
| 13 | 9 | 3 | 83 | 113.3 | 127 | 60 | 25 | 10 | 28.2 | 14.1 | Roome township |
| 31 | 17 | 2 | 184 | 90.8 | 253 | 127 | 50 | 26 | 27.9 | 14.2 | Rosebud township |
| 3 | 4 | 0 | 13 | 107.7 | 23 | 11 | 7 | 5 | 14.8 | 25.9 | Russia township |
| 1 | 7 | 1 | 28 | 139.3 | 54 | 21 | 9 | 4 | 19.4 | 13.4 | Sandsville township |
| 7 | 9 | 0 | 33 | 124.2 | 55 | 27 | 16 | 9 | 25.7 | 21.6 | Scandia township |
| 13 | 7 | 6 | 86 | 105.8 | 111 | 54 | 26 | 11 | 37.3 | 14.7 | Sletten township |
| 5 | 14 | 1 | 82 | 111.0 | 132 | 64 | 20 | 9 | 23.7 | 11.6 | Sullivan township |
| 15 | 2 | 3 | 49 | 130.6 | 90 | 39 | 20 | 9 | 20.4 | 17.7 | Tabor township |
| 4 | 3 | 0 | 20 | 130.0 | 43 | 19 | 7 | 4 | 6.5 | 15.2 | Trail city |
| 6 | 2 | 2 | 28 | 128.6 | 48 | 21 | 10 | 4 | 25.0 | 15.6 | Tynsid township |
| 6 | 7 | 1 | 45 | 93.3 | 63 | 30 | 14 | 6 | 27.6 | 16.1 | Vineland township |
| 17 | 10 | 5 | 108 | 103.7 | 151 | 74 | 32 | 18 | 31.4 | 14.5 | Winger city |
| 23 | 9 | 2 | 105 | 96.2 | 126 | 59 | 34 | 16 | 38.8 | 16.5 | Winger township |
| 81 | 27 | 6 | 244 | 107.0 | 428 | 207 | 114 | 49 | 15.2 | 22.6 | Woodside township |
| 1,143 | 793 | 402 | 5,438 | 102.2 | 8,658 | 4,329 | 2,338 | 1,294 | 21.3 | 21.3 | Pope County |
| 16 | 8 | 0 | 82 | 125.6 | 130 | 55 | 24 | 12 | 29.7 | 13.0 | Bangor township |
| 11 | 7 | 2 | 66 | 125.8 | 113 | 53 | 20 | 9 | 24.2 | 13.4 | Barness township |
| 23 | 12 | 2 | 122 | 104.9 | 182 | 85 | 37 | 17 | 27.2 | 14.8 | Ben Wade township |

Table 1.

Age and Sex: 2010—Con.

[For information on confidentiality protection, nonsampling error, and definitions, see Selected Appendixes at <www.census.gov/prod/cen2010/cph-1-a.pdf>]

| State County County Subdivision Place | Total population | Median age | Age | | | | | | | | |
|--|---------------------|---------------|------------------|------------------|-------------------|-------------------|-------------------|-------------------|-------------------|-------------------|-------------------|
| | | | Under 5 years | 5 to 17 years | 18 to 20 years | 21 to 24 years | 25 to 34 years | 35 to 44 years | 45 to 54 years | 55 to 59 years | 60 to 64 years |
| Pope County—Con. | | | | | | | | | | | |
| Blue Mounds township..... | 186 | 48.0 | 9 | 33 | 3 | 5 | 19 | 16 | 22 | 23 | 20 |
| Brooten city (part)..... | 0 | 0.0 | 0 | 0 | 0 | 0 | 0 | 0 | 0 | 0 | 0 |
| Chippewa Falls township..... | 228 | 52.3 | 5 | 28 | 3 | 8 | 21 | 27 | 34 | 31 | 16 |
| Cyrus city..... | 288 | 39.3 | 19 | 48 | 6 | 8 | 50 | 35 | 23 | 23 | 19 |
| Farwell city..... | 51 | 49.5 | 2 | 6 | 0 | 0 | 10 | 5 | 11 | 4 | 4 |
| Gilchrist township..... | 194 | 54.0 | 3 | 29 | 4 | 3 | 13 | 15 | 33 | 19 | 14 |
| Glenwood city..... | 2,564 | 44.1 | 168 | 378 | 74 | 110 | 299 | 279 | 316 | 157 | 138 |
| Glenwood township..... | 1,058 | 48.9 | 67 | 142 | 34 | 29 | 91 | 95 | 180 | 103 | 94 |
| Grove Lake township..... | 255 | 44.4 | 13 | 44 | 6 | 8 | 27 | 32 | 43 | 26 | 12 |
| Hoff township..... | 152 | 48.8 | 8 | 17 | 7 | 10 | 19 | 9 | 28 | 16 | 12 |
| Lake Johanna township..... | 139 | 51.9 | 11 | 18 | 1 | 0 | 10 | 10 | 33 | 12 | 14 |
| Langhei township..... | 177 | 49.3 | 13 | 23 | 2 | 3 | 15 | 17 | 37 | 17 | 9 |
| Leven township..... | 499 | 46.9 | 29 | 75 | 9 | 11 | 59 | 48 | 82 | 43 | 51 |
| Long Beach city..... | 335 | 50.4 | 16 | 48 | 7 | 8 | 29 | 30 | 58 | 40 | 26 |
| Lowry city..... | 299 | 35.6 | 28 | 42 | 10 | 13 | 51 | 33 | 30 | 26 | 19 |
| Minnewaska township..... | 500 | 50.1 | 31 | 67 | 8 | 12 | 36 | 57 | 78 | 47 | 41 |
| New Prairie township..... | 197 | 48.4 | 4 | 27 | 6 | 11 | 11 | 24 | 35 | 15 | 16 |
| Nora township..... | 205 | 40.3 | 17 | 39 | 3 | 6 | 21 | 35 | 28 | 16 | 11 |
| Reno township..... | 397 | 45.1 | 19 | 69 | 14 | 8 | 35 | 53 | 73 | 37 | 26 |
| Rolling Forks township..... | 151 | 45.5 | 6 | 29 | 4 | 5 | 13 | 18 | 30 | 10 | 12 |
| Sedan city..... | 45 | 40.8 | 1 | 4 | 2 | 6 | 6 | 9 | 9 | 1 | 4 |
| Starbuck city..... | 1,302 | 45.8 | 86 | 173 | 39 | 69 | 160 | 113 | 174 | 68 | 84 |
| Villard city..... | 254 | 45.3 | 16 | 41 | 6 | 10 | 28 | 25 | 39 | 21 | 20 |
| Walden township..... | 169 | 45.2 | 10 | 31 | 1 | 12 | 19 | 11 | 22 | 16 | 12 |
| Westport city..... | 57 | 39.8 | 4 | 13 | 0 | 0 | 8 | 10 | 12 | 4 | 2 |
| Westport township..... | 278 | 34.2 | 19 | 70 | 8 | 9 | 43 | 25 | 44 | 15 | 13 |
| White Bear Lake township..... | 431 | 49.9 | 15 | 65 | 16 | 11 | 37 | 45 | 83 | 53 | 33 |
| Ramsey County..... | 508,640 | 34.6 | 35,137 | 83,356 | 26,218 | 35,211 | 77,119 | 60,933 | 70,570 | 32,708 | 26,207 |
| Arden Hills city..... | 9,552 | 34.8 | 350 | 1,185 | 1,609 | 881 | 769 | 768 | 1,180 | 666 | 656 |
| Blaine city (part)..... | 0 | 0.0 | 0 | 0 | 0 | 0 | 0 | 0 | 0 | 0 | 0 |
| Falcon Heights city..... | 5,321 | 31.8 | 330 | 701 | 538 | 358 | 955 | 630 | 576 | 294 | 285 |
| Gem Lake city..... | 393 | 49.5 | 15 | 62 | 9 | 15 | 33 | 34 | 90 | 42 | 35 |
| Lauderdale city..... | 2,379 | 31.5 | 176 | 244 | 47 | 268 | 607 | 322 | 239 | 142 | 95 |
| Little Canada city..... | 9,773 | 39.7 | 579 | 1,327 | 349 | 725 | 1,382 | 1,112 | 1,525 | 727 | 611 |
| Maplewood city..... | 38,018 | 39.3 | 2,437 | 6,288 | 1,409 | 2,005 | 5,049 | 4,503 | 5,915 | 2,622 | 1,995 |
| Mounds View city..... | 12,155 | 37.8 | 815 | 1,990 | 431 | 644 | 1,767 | 1,629 | 1,920 | 787 | 644 |
| New Brighton city..... | 21,456 | 40.7 | 1,349 | 3,187 | 661 | 1,354 | 2,843 | 2,439 | 3,040 | 1,446 | 1,350 |
| North Oaks city..... | 4,469 | 53.1 | 146 | 787 | 81 | 101 | 159 | 363 | 762 | 478 | 448 |
| North St. Paul city..... | 11,460 | 38.5 | 734 | 1,873 | 474 | 653 | 1,594 | 1,305 | 1,825 | 856 | 643 |
| Roseville city..... | 33,660 | 42.1 | 1,754 | 4,501 | 1,480 | 2,162 | 4,472 | 3,545 | 4,734 | 2,235 | 1,992 |
| St. Anthony city (part)..... | 3,070 | 36.8 | 142 | 251 | 86 | 289 | 705 | 296 | 313 | 170 | 147 |
| St. Paul city..... | 285,068 | 30.9 | 22,316 | 49,292 | 16,827 | 22,480 | 48,477 | 35,753 | 35,706 | 16,155 | 12,474 |
| Shoreview city..... | 25,043 | 44.6 | 1,244 | 4,164 | 713 | 1,067 | 2,577 | 2,884 | 4,645 | 2,286 | 1,860 |
| Spring Lake Park city (part)..... | 178 | 34.0 | 7 | 31 | 1 | 16 | 38 | 20 | 25 | 14 | 5 |
| Vadnais Heights city..... | 12,302 | 41.9 | 750 | 1,996 | 381 | 576 | 1,527 | 1,353 | 2,284 | 1,085 | 833 |
| White Bear township..... | 10,949 | 45.4 | 519 | 1,853 | 337 | 405 | 984 | 1,298 | 2,257 | 1,018 | 812 |
| White Bear Lake city (part)..... | 23,394 | 40.4 | 1,474 | 3,624 | 785 | 1,212 | 3,181 | 2,679 | 3,534 | 1,685 | 1,322 |
| Red Lake County..... | 4,089 | 41.9 | 283 | 724 | 102 | 134 | 508 | 431 | 654 | 297 | 255 |
| Brooks city..... | 141 | 37.5 | 10 | 26 | 5 | 2 | 25 | 10 | 22 | 8 | 7 |
| Browns Creek township..... | 48 | 42.0 | 5 | 8 | 0 | 1 | 8 | 3 | 12 | 2 | 3 |
| Emardville township..... | 195 | 42.1 | 13 | 39 | 3 | 1 | 24 | 26 | 33 | 15 | 19 |
| Equality township..... | 131 | 41.2 | 9 | 21 | 6 | 4 | 17 | 15 | 21 | 12 | 7 |
| Garnes township..... | 190 | 34.3 | 12 | 46 | 8 | 2 | 29 | 26 | 29 | 12 | 5 |
| Gervais township..... | 226 | 44.5 | 17 | 34 | 4 | 3 | 36 | 21 | 33 | 19 | 23 |
| Lake Pleasant township..... | 103 | 41.5 | 15 | 13 | 2 | 3 | 15 | 8 | 20 | 8 | 4 |
| Lambert township..... | 129 | 50.1 | 5 | 21 | 4 | 0 | 9 | 10 | 28 | 10 | 14 |
| Louisville township..... | 187 | 49.8 | 6 | 34 | 4 | 5 | 10 | 20 | 45 | 12 | 15 |
| Oklee city..... | 435 | 39.3 | 39 | 68 | 16 | 14 | 62 | 46 | 54 | 25 | 18 |
| Plummer city..... | 292 | 35.0 | 24 | 59 | 4 | 8 | 51 | 41 | 37 | 17 | 18 |
| Poplar River township..... | 107 | 47.5 | 7 | 17 | 1 | 3 | 16 | 6 | 18 | 7 | 12 |
| Red Lake Falls city..... | 1,427 | 41.2 | 94 | 258 | 31 | 71 | 166 | 157 | 216 | 107 | 74 |
| Red Lake Falls township..... | 201 | 48.9 | 9 | 29 | 6 | 3 | 20 | 18 | 41 | 19 | 20 |
| River township..... | 65 | 50.3 | 1 | 13 | 1 | 3 | 2 | 4 | 15 | 6 | 5 |
| Terrebonne township..... | 147 | 45.2 | 11 | 22 | 5 | 10 | 12 | 13 | 24 | 16 | 5 |
| Wylie township..... | 65 | 35.8 | 6 | 16 | 2 | 1 | 6 | 7 | 6 | 2 | 6 |
| Redwood County..... | 16,059 | 42.6 | 1,076 | 2,941 | 480 | 590 | 1,625 | 1,777 | 2,347 | 1,093 | 966 |
| Belview city..... | 384 | 48.6 | 17 | 53 | 15 | 16 | 33 | 37 | 51 | 28 | 15 |
| Brookville township..... | 224 | 41.7 | 24 | 37 | 6 | 8 | 25 | 26 | 22 | 18 | 15 |
| Charlestown township..... | 208 | 47.0 | 8 | 33 | 5 | 6 | 18 | 24 | 32 | 13 | 28 |
| Clements city..... | 153 | 42.4 | 8 | 30 | 3 | 2 | 21 | 18 | 21 | 10 | 17 |
| Delhi city..... | 70 | 48.0 | 1 | 14 | 2 | 0 | 8 | 6 | 9 | 12 | 13 |
| Delhi township..... | 293 | 47.1 | 7 | 57 | 8 | 9 | 21 | 32 | 60 | 27 | 23 |
| Gales township..... | 137 | 41.5 | 7 | 32 | 2 | 2 | 15 | 17 | 19 | 13 | 4 |
| Granite Rock township..... | 225 | 36.5 | 23 | 47 | 9 | 5 | 28 | 25 | 26 | 16 | 16 |
| Honner township..... | 79 | 42.5 | 8 | 12 | 2 | 2 | 10 | 7 | 8 | 7 | 9 |
| Johnsonville township..... | 152 | 36.5 | 15 | 39 | 6 | 3 | 11 | 21 | 15 | 16 | 5 |
| Kintire township..... | 182 | 43.3 | 13 | 32 | 11 | 5 | 19 | 23 | 39 | 10 | 9 |
| Lamberton city..... | 824 | 50.3 | 42 | 131 | 16 | 22 | 66 | 93 | 84 | 45 | 53 |

Table 1.

Age and Sex: 2010—Con.

[For information on confidentiality protection, nonsampling error, and definitions, see Selected Appendixes at <www.census.gov/prod/cen2010/cph-1-a.pdf>]

| Age—Con | | | | Age and sex | | | | | | Percent of total population | | State County County Subdivision Place |
|-------------------|-------------------|----------------------|----------|--------------------------------|-------------------|---------|-------------------|--------|-------------------|-----------------------------|------------------------------|--|
| 65 to 74 years | 75 to 84 years | 85 years and over | All ages | | 18 years and over | | 65 years and over | | Under 18 years | 65 years and over | | |
| | | | Female | Males per 100 females | Total | Female | Total | Female | | | | |
| 27 | 7 | 2 | 84 | 121.4 | 144 | 67 | 36 | 16 | 22.6 | 19.4 | Pope County—Con. | |
| 0 | 0 | 0 | 0 | (X) | 0 | 0 | 0 | 0 | (X) | (X) | Blue Mounds township | |
| 28 | 20 | 7 | 107 | 113.1 | 195 | 91 | 55 | 31 | 14.5 | 24.1 | Brooten city (part) | |
| 23 | 19 | 15 | 152 | 89.5 | 221 | 115 | 57 | 31 | 23.3 | 19.8 | Chippewa Falls township | |
| 2 | 6 | 1 | 27 | 88.9 | 43 | 22 | 9 | 3 | 15.7 | 17.6 | Cyrus city | |
| 38 | 20 | 3 | 88 | 120.5 | 162 | 71 | 61 | 29 | 16.5 | 31.4 | Farwell city | |
| 226 | 219 | 200 | 1,391 | 84.3 | 2,018 | 1,116 | 645 | 407 | 21.3 | 25.2 | Gilchrist township | |
| 131 | 80 | 12 | 502 | 110.8 | 849 | 409 | 223 | 104 | 19.8 | 21.1 | Glenwood city | |
| 25 | 14 | 5 | 118 | 116.1 | 198 | 91 | 44 | 23 | 22.4 | 17.3 | Glenwood township | |
| 14 | 11 | 1 | 70 | 117.1 | 127 | 57 | 26 | 12 | 16.4 | 17.1 | Grove Lake township | |
| 13 | 14 | 3 | 70 | 98.6 | 110 | 51 | 30 | 14 | 20.9 | 21.6 | Hoff township | |
| 21 | 15 | 5 | 82 | 115.9 | 141 | 66 | 41 | 17 | 20.3 | 23.2 | Lake Johanna township | |
| 56 | 27 | 9 | 237 | 110.5 | 395 | 185 | 92 | 49 | 20.8 | 18.4 | Langhei township | |
| 40 | 30 | 3 | 167 | 100.6 | 271 | 132 | 73 | 35 | 19.1 | 21.8 | Leven township | |
| 30 | 11 | 6 | 147 | 103.4 | 229 | 119 | 47 | 28 | 23.4 | 15.7 | Long Beach city | |
| 80 | 35 | 8 | 243 | 105.8 | 402 | 198 | 123 | 70 | 19.6 | 24.6 | Lowry city | |
| 29 | 16 | 3 | 87 | 126.4 | 166 | 76 | 48 | 25 | 15.7 | 24.4 | Minnewaska township | |
| 18 | 8 | 3 | 93 | 120.4 | 149 | 69 | 29 | 13 | 27.3 | 14.1 | New Prairie township | |
| 43 | 19 | 1 | 184 | 115.8 | 309 | 148 | 63 | 31 | 22.2 | 15.9 | Nora township | |
| 12 | 9 | 3 | 72 | 109.7 | 116 | 53 | 24 | 12 | 23.2 | 15.9 | Reno township | |
| 2 | 1 | 0 | 23 | 95.7 | 40 | 20 | 3 | 2 | 11.1 | 6.7 | Rolling Forks township | |
| 132 | 111 | 93 | 666 | 95.5 | 1,043 | 553 | 336 | 213 | 19.9 | 25.8 | Sedan city | |
| 21 | 18 | 9 | 128 | 98.4 | 197 | 99 | 48 | 26 | 22.4 | 18.9 | Starbuck city | |
| 25 | 10 | 0 | 81 | 108.6 | 128 | 65 | 35 | 17 | 24.3 | 20.7 | Villard city | |
| 2 | 2 | 0 | 26 | 119.2 | 40 | 16 | 4 | 2 | 29.8 | 7.0 | Walden township | |
| 25 | 7 | 0 | 127 | 118.9 | 189 | 83 | 32 | 14 | 32.0 | 11.5 | Westport city | |
| 30 | 37 | 6 | 196 | 119.9 | 351 | 164 | 73 | 32 | 18.6 | 16.9 | Westport township | |
| 30,351 | 20,392 | 10,438 | 261,998 | 94.1 | 390,147 | 204,243 | 61,181 | 36,134 | 23.3 | 12.0 | White Bear Lake township | |
| 660 | 449 | 379 | 5,071 | 88.4 | 8,017 | 4,326 | 1,488 | 875 | 16.1 | 15.6 | Ramsey County | |
| 0 | 0 | 0 | 0 | (X) | 0 | 0 | 0 | 0 | (X) | (X) | Arden Hills city | |
| 285 | 241 | 128 | 2,826 | 88.3 | 4,290 | 2,313 | 654 | 381 | 19.4 | 12.3 | Blaine city (part) | |
| 36 | 17 | 5 | 186 | 111.3 | 316 | 156 | 58 | 30 | 19.6 | 14.8 | Falcon Heights city | |
| 137 | 77 | 25 | 1,203 | 97.8 | 1,959 | 992 | 239 | 143 | 17.7 | 10.0 | Gem Lake city | |
| 693 | 516 | 227 | 5,104 | 91.5 | 7,867 | 4,170 | 1,436 | 864 | 19.5 | 14.7 | Lauderdale city | |
| 2,627 | 2,071 | 1,097 | 19,754 | 92.5 | 29,293 | 15,470 | 5,795 | 3,491 | 22.9 | 15.2 | Little Canada city | |
| 837 | 520 | 171 | 6,064 | 100.4 | 9,350 | 4,739 | 1,528 | 873 | 23.1 | 12.6 | Maplewood city | |
| 1,967 | 1,326 | 494 | 11,101 | 93.3 | 16,920 | 8,865 | 3,787 | 2,158 | 21.1 | 17.7 | Mounds View city | |
| 527 | 357 | 260 | 2,316 | 93.0 | 3,536 | 1,851 | 1,144 | 623 | 20.9 | 25.6 | New Brighton city | |
| 790 | 513 | 200 | 5,831 | 96.5 | 8,853 | 4,584 | 1,503 | 882 | 22.7 | 13.1 | North Oaks city | |
| 2,976 | 2,424 | 1,385 | 17,790 | 89.2 | 27,405 | 14,689 | 6,785 | 4,035 | 18.6 | 20.2 | North St. Paul city | |
| 215 | 229 | 227 | 1,736 | 76.8 | 2,677 | 1,543 | 671 | 473 | 12.8 | 21.9 | Roseville city | |
| 13,002 | 8,083 | 4,503 | 145,713 | 95.6 | 213,460 | 110,822 | 25,588 | 15,257 | 25.1 | 9.0 | St. Anthony city (part) | |
| 2,036 | 1,137 | 430 | 13,054 | 91.8 | 19,635 | 10,406 | 3,603 | 2,005 | 21.6 | 21.6 | St. Paul city | |
| 11 | 9 | 1 | 90 | 97.8 | 140 | 70 | 21 | 14 | 21.3 | 11.8 | Shoreview city | |
| 887 | 476 | 154 | 6,479 | 89.9 | 9,556 | 5,121 | 1,517 | 890 | 22.3 | 12.3 | Spring Lake Park city (part) | |
| 859 | 482 | 125 | 5,590 | 95.9 | 8,577 | 4,452 | 1,466 | 809 | 21.7 | 13.4 | Vadnais Heights city | |
| 1,806 | 1,465 | 627 | 12,090 | 93.5 | 18,296 | 9,674 | 3,898 | 2,331 | 21.8 | 16.7 | White Bear township | |
| 365 | 242 | 94 | 2,006 | 103.8 | 3,082 | 1,512 | 701 | 389 | 24.6 | 17.1 | White Bear Lake city (part) | |
| 14 | 9 | 3 | 71 | 98.6 | 105 | 52 | 26 | 13 | 25.5 | 18.4 | Red Lake County | |
| 3 | 3 | 0 | 24 | 100.0 | 35 | 17 | 6 | 3 | 27.1 | 12.5 | Brooks city | |
| 15 | 6 | 1 | 92 | 112.0 | 143 | 69 | 22 | 10 | 26.7 | 11.3 | Browns Creek township | |
| 7 | 8 | 4 | 58 | 125.9 | 101 | 44 | 19 | 10 | 22.9 | 14.5 | Emardville township | |
| 14 | 6 | 1 | 93 | 104.3 | 132 | 61 | 21 | 11 | 30.5 | 11.1 | Equality township | |
| 24 | 11 | 1 | 108 | 109.3 | 175 | 79 | 36 | 15 | 22.6 | 15.9 | Garnes township | |
| 6 | 8 | 1 | 54 | 90.7 | 75 | 40 | 15 | 7 | 27.2 | 14.6 | Gervais township | |
| 23 | 5 | 0 | 55 | 134.5 | 103 | 46 | 28 | 13 | 20.2 | 21.7 | Lake Pleasant township | |
| 23 | 11 | 2 | 89 | 110.1 | 147 | 67 | 36 | 17 | 21.4 | 19.3 | Lambert township | |
| 44 | 36 | 13 | 215 | 102.3 | 328 | 163 | 93 | 54 | 24.6 | 21.4 | Louisville township | |
| 16 | 10 | 7 | 141 | 107.1 | 209 | 102 | 33 | 22 | 28.4 | 11.3 | Oklee city | |
| 12 | 7 | 1 | 50 | 114.0 | 83 | 40 | 20 | 8 | 22.4 | 18.7 | Plummer city | |
| 108 | 92 | 53 | 721 | 97.9 | 1,075 | 559 | 253 | 157 | 24.7 | 17.7 | Poplar River township | |
| 22 | 11 | 3 | 98 | 105.1 | 163 | 76 | 36 | 19 | 18.9 | 17.9 | Red Lake Falls city | |
| 12 | 2 | 1 | 31 | 109.7 | 51 | 23 | 15 | 7 | 21.5 | 23.1 | Red Lake Falls township | |
| 15 | 12 | 2 | 68 | 116.2 | 114 | 52 | 29 | 16 | 22.4 | 19.7 | River township | |
| 7 | 5 | 1 | 38 | 71.1 | 43 | 22 | 13 | 7 | 33.8 | 20.0 | Terrebonne township | |
| 1,473 | 1,052 | 639 | 8,096 | 98.4 | 12,042 | 6,142 | 3,164 | 1,788 | 25.0 | 19.7 | Wylie township | |
| 37 | 39 | 43 | 211 | 82.0 | 314 | 177 | 119 | 77 | 18.2 | 31.0 | Redwood County | |
| 27 | 14 | 2 | 110 | 103.6 | 163 | 82 | 43 | 21 | 27.2 | 19.2 | Belview city | |
| 28 | 9 | 4 | 101 | 105.9 | 167 | 78 | 41 | 19 | 19.7 | 19.7 | Brookville township | |
| 12 | 11 | 0 | 71 | 115.5 | 115 | 52 | 23 | 11 | 24.8 | 15.0 | Charlestown township | |
| 5 | 0 | 0 | 36 | 94.4 | 55 | 29 | 5 | 2 | 21.4 | 7.1 | Clements city | |
| 35 | 6 | 8 | 135 | 117.0 | 229 | 105 | 49 | 23 | 21.8 | 16.7 | Delhi city | |
| 12 | 12 | 2 | 68 | 101.5 | 98 | 45 | 26 | 14 | 28.5 | 19.0 | Delhi township | |
| 20 | 8 | 2 | 113 | 99.1 | 155 | 74 | 30 | 13 | 31.1 | 13.3 | Gales township | |
| 10 | 4 | 0 | 34 | 132.4 | 59 | 29 | 14 | 7 | 25.3 | 17.7 | Granite Rock township | |
| 13 | 5 | 3 | 67 | 126.9 | 98 | 44 | 21 | 9 | 35.5 | 13.8 | Honner township | |
| 11 | 6 | 4 | 83 | 119.3 | 137 | 62 | 21 | 8 | 24.7 | 11.5 | Johnsonville township | |
| 91 | 89 | 92 | 444 | 85.6 | 651 | 361 | 272 | 171 | 21.0 | 33.0 | Kintire township | |
| | | | | | | | | | | | Lamberton city | |

Table 1.
Age and Sex: 2010—Con.

[For information on confidentiality protection, nonsampling error, and definitions, see Selected Appendixes at <www.census.gov/prod/cen2010/cph-1-a.pdf>]

| State County County Subdivision Place | Total population | Median age | Age | | | | | | | | |
|--|---------------------|---------------|------------------|------------------|-------------------|-------------------|-------------------|-------------------|-------------------|-------------------|-------------------|
| | | | Under 5 years | 5 to 17 years | 18 to 20 years | 21 to 24 years | 25 to 34 years | 35 to 44 years | 45 to 54 years | 55 to 59 years | 60 to 64 years |
| Redwood County—Con. | | | | | | | | | | | |
| Lamberton township..... | 193 | 46.6 | 7 | 33 | 6 | 8 | 9 | 24 | 41 | 22 | 7 |
| Lucan city..... | 191 | 40.4 | 13 | 34 | 5 | 3 | 24 | 26 | 31 | 14 | 10 |
| Milroy city..... | 252 | 37.0 | 17 | 42 | 10 | 13 | 39 | 33 | 31 | 21 | 16 |
| Morgan city..... | 896 | 38.2 | 71 | 164 | 18 | 40 | 122 | 93 | 103 | 49 | 28 |
| Morgan township..... | 257 | 40.9 | 22 | 58 | 3 | 7 | 21 | 34 | 43 | 18 | 12 |
| New Avon township..... | 191 | 46.7 | 11 | 26 | 6 | 9 | 14 | 20 | 48 | 10 | 5 |
| North Hero township..... | 161 | 48.8 | 4 | 28 | 6 | 5 | 13 | 13 | 36 | 15 | 10 |
| Paxton township..... | 555 | 42.7 | 44 | 92 | 20 | 23 | 46 | 69 | 103 | 47 | 53 |
| Redwood Falls city (part)..... | 5,254 | 42.1 | 369 | 906 | 162 | 225 | 574 | 548 | 719 | 356 | 310 |
| Redwood Falls township..... | 181 | 47.8 | 11 | 26 | 0 | 7 | 19 | 21 | 30 | 24 | 13 |
| Revere city..... | 95 | 41.3 | 4 | 15 | 8 | 3 | 11 | 13 | 16 | 5 | 8 |
| Sanborn city..... | 339 | 47.7 | 12 | 41 | 16 | 16 | 33 | 39 | 44 | 19 | 39 |
| Seaforth city..... | 86 | 36.5 | 4 | 22 | 3 | 0 | 13 | 9 | 15 | 4 | 4 |
| Sheridan township..... | 197 | 49.3 | 10 | 39 | 1 | 3 | 14 | 19 | 35 | 17 | 12 |
| Sherman township..... | 370 | 30.0 | 34 | 102 | 13 | 13 | 44 | 39 | 44 | 21 | 20 |
| Springdale township..... | 217 | 38.5 | 15 | 51 | 5 | 10 | 19 | 17 | 43 | 8 | 21 |
| Sundown township..... | 185 | 47.1 | 10 | 35 | 6 | 6 | 12 | 18 | 41 | 18 | 6 |
| Swedes Forest township..... | 121 | 43.5 | 8 | 24 | 3 | 2 | 11 | 15 | 24 | 6 | 10 |
| Three Lakes township..... | 194 | 36.2 | 22 | 35 | 5 | 10 | 21 | 23 | 31 | 10 | 6 |
| Underwood township..... | 206 | 38.0 | 10 | 54 | 7 | 8 | 19 | 27 | 32 | 13 | 9 |
| Vail township..... | 229 | 40.8 | 13 | 48 | 5 | 13 | 18 | 29 | 43 | 23 | 6 |
| Vesta city..... | 319 | 33.5 | 33 | 58 | 11 | 17 | 48 | 35 | 27 | 15 | 13 |
| Vesta township..... | 192 | 44.0 | 10 | 39 | 6 | 4 | 19 | 21 | 47 | 4 | 12 |
| Wabasso city..... | 696 | 43.7 | 42 | 120 | 16 | 30 | 60 | 96 | 98 | 41 | 32 |
| Walnut Grove city..... | 871 | 36.8 | 69 | 204 | 43 | 26 | 78 | 82 | 120 | 35 | 46 |
| Wanda city..... | 84 | 50.5 | 4 | 15 | 1 | 2 | 6 | 9 | 12 | 14 | 7 |
| Waterbury township..... | 196 | 49.0 | 9 | 36 | 1 | 2 | 9 | 27 | 36 | 11 | 16 |
| Westline township..... | 178 | 49.5 | 7 | 34 | 2 | 0 | 11 | 21 | 37 | 19 | 11 |
| Willow Lake township..... | 222 | 39.8 | 18 | 43 | 7 | 5 | 23 | 28 | 31 | 19 | 17 |
| Renville County..... | | | | | | | | | | | |
| Bandon township..... | 175 | 45.2 | 8 | 32 | 4 | 6 | 15 | 22 | 34 | 16 | 5 |
| Beaver Falls township..... | 197 | 40.9 | 14 | 37 | 5 | 2 | 23 | 25 | 30 | 12 | 12 |
| Birch Cooley township..... | 245 | 42.3 | 13 | 57 | 8 | 12 | 19 | 24 | 48 | 21 | 13 |
| Bird Island city..... | 1,042 | 48.4 | 46 | 165 | 33 | 31 | 103 | 93 | 205 | 80 | 72 |
| Bird Island township..... | 205 | 46.3 | 4 | 43 | 4 | 3 | 12 | 29 | 45 | 28 | 11 |
| Boon Lake township..... | 378 | 46.3 | 18 | 63 | 13 | 9 | 37 | 42 | 74 | 31 | 35 |
| Brookfield township..... | 156 | 50.2 | 5 | 21 | 4 | 6 | 15 | 12 | 35 | 13 | 7 |
| Buffalo Lake city..... | 733 | 42.4 | 55 | 125 | 14 | 28 | 82 | 85 | 97 | 37 | 34 |
| Cairo township..... | 232 | 49.7 | 7 | 39 | 4 | 6 | 10 | 24 | 54 | 15 | 15 |
| Camp township..... | 186 | 46.2 | 6 | 33 | 4 | 3 | 11 | 31 | 33 | 12 | 16 |
| Crooks township..... | 191 | 44.2 | 9 | 40 | 2 | 8 | 19 | 20 | 36 | 11 | 12 |
| Danube city..... | 505 | 39.8 | 36 | 85 | 12 | 31 | 71 | 41 | 58 | 44 | 40 |
| Emmet township..... | 226 | 46.3 | 16 | 33 | 7 | 6 | 28 | 22 | 53 | 18 | 16 |
| Ericson township..... | 206 | 47.8 | 7 | 36 | 6 | 6 | 21 | 24 | 39 | 23 | 23 |
| Fairfax city..... | 1,235 | 45.3 | 78 | 208 | 29 | 50 | 127 | 121 | 184 | 89 | 68 |
| Flora township..... | 188 | 48.2 | 6 | 35 | 4 | 2 | 12 | 17 | 42 | 16 | 15 |
| Franklin city..... | 510 | 47.1 | 28 | 97 | 8 | 22 | 39 | 42 | 92 | 44 | 28 |
| Hawk Creek township..... | 201 | 48.8 | 13 | 30 | 5 | 5 | 15 | 19 | 37 | 24 | 17 |
| Hector city..... | 1,151 | 43.4 | 59 | 215 | 39 | 37 | 115 | 132 | 169 | 91 | 61 |
| Hector township..... | 226 | 41.3 | 14 | 37 | 5 | 9 | 26 | 37 | 36 | 15 | 7 |
| Henryville township..... | 208 | 36.8 | 15 | 48 | 8 | 7 | 23 | 25 | 44 | 13 | 6 |
| Kingman township..... | 201 | 44.9 | 7 | 39 | 10 | 10 | 9 | 26 | 43 | 17 | 7 |
| Martinsburg township..... | 197 | 41.3 | 11 | 40 | 4 | 7 | 17 | 32 | 36 | 14 | 8 |
| Melville township..... | 225 | 44.5 | 10 | 47 | 8 | 6 | 21 | 24 | 49 | 13 | 14 |
| Morton city..... | 411 | 44.3 | 19 | 73 | 8 | 10 | 47 | 56 | 65 | 40 | 23 |
| Norfolk township..... | 161 | 46.2 | 4 | 27 | 6 | 8 | 14 | 18 | 35 | 15 | 6 |
| Olivia city..... | 2,484 | 40.8 | 172 | 416 | 90 | 103 | 310 | 265 | 322 | 179 | 132 |
| Osceola township..... | 158 | 51.5 | 7 | 18 | 4 | 3 | 14 | 11 | 39 | 12 | 7 |
| Palmyra township..... | 179 | 49.1 | 10 | 29 | 4 | 4 | 11 | 23 | 32 | 16 | 22 |
| Preston Lake township..... | 271 | 46.5 | 17 | 38 | 10 | 7 | 21 | 36 | 46 | 29 | 10 |
| Redwood Falls city (part)..... | 0 | 0.0 | 0 | 0 | 0 | 0 | 0 | 0 | 0 | 0 | 0 |
| Renville city..... | 1,287 | 41.6 | 76 | 244 | 31 | 59 | 156 | 123 | 148 | 82 | 60 |
| Sacred Heart city..... | 548 | 36.6 | 47 | 97 | 11 | 26 | 81 | 52 | 79 | 33 | 24 |
| Sacred Heart township..... | 270 | 43.0 | 15 | 46 | 3 | 15 | 20 | 45 | 51 | 19 | 13 |
| Troy township..... | 284 | 41.9 | 15 | 51 | 11 | 9 | 25 | 50 | 43 | 27 | 15 |
| Wang township..... | 249 | 45.2 | 15 | 41 | 9 | 8 | 20 | 31 | 56 | 21 | 9 |
| Wellington township..... | 185 | 49.5 | 7 | 27 | 6 | 4 | 11 | 24 | 37 | 14 | 8 |
| Winfield township..... | 224 | 43.7 | 13 | 42 | 10 | 4 | 21 | 25 | 45 | 21 | 18 |
| Rice County..... | | | | | | | | | | | |
| Bridgewater township..... | 1,772 | 47.8 | 66 | 325 | 57 | 56 | 122 | 163 | 402 | 187 | 141 |
| Cannon City township..... | 1,215 | 43.0 | 65 | 245 | 32 | 36 | 99 | 180 | 247 | 92 | 73 |
| Dennison city (part)..... | 13 | 36.5 | 0 | 6 | 0 | 0 | 0 | 3 | 4 | 0 | 0 |
| Dundas city..... | 1,367 | 33.6 | 112 | 266 | 35 | 50 | 255 | 217 | 198 | 54 | 67 |
| Erin township..... | 859 | 43.7 | 58 | 155 | 24 | 20 | 65 | 130 | 168 | 56 | 55 |
| Faribault city..... | 23,352 | 35.4 | 1,673 | 4,222 | 875 | 1,269 | 3,531 | 3,143 | 3,200 | 1,364 | 1,010 |
| Forest township..... | 1,233 | 44.4 | 43 | 270 | 38 | 32 | 62 | 187 | 271 | 89 | 87 |
| Lonsdale city..... | 3,674 | 29.5 | 459 | 798 | 57 | 154 | 814 | 626 | 361 | 132 | 93 |
| Morristown city..... | 987 | 37.8 | 73 | 183 | 31 | 40 | 141 | 129 | 144 | 49 | 45 |
| Morristown township..... | 697 | 43.6 | 42 | 119 | 19 | 27 | 73 | 80 | 156 | 56 | 45 |

Table 1.

Age and Sex: 2010—Con.

[For information on confidentiality protection, nonsampling error, and definitions, see Selected Appendixes at <www.census.gov/prod/cen2010/cph-1-a.pdf>]

| Age—Con | | | Age and sex | | | | | | Percent of total population | | State County County Subdivision Place |
|-------------------|-------------------|----------------------|-------------|--------------------------------|-------------------|--------|-------------------|--------|-----------------------------|----------------------|--|
| 65 to 74 years | 75 to 84 years | 85 years and over | All ages | | 18 years and over | | 65 years and over | | Under 18 years | 65 years and over | |
| | | | Female | Males per 100 females | Total | Female | Total | Female | | | |
| 21 | 8 | 7 | 80 | 141.3 | 153 | 67 | 36 | 15 | 20.7 | 18.7 | Redwood County—Con. |
| 10 | 17 | 4 | 93 | 105.4 | 144 | 71 | 31 | 19 | 24.6 | 16.2 | Lamberton township |
| 14 | 14 | 2 | 123 | 104.9 | 193 | 94 | 30 | 15 | 23.4 | 11.9 | Lucan city |
| 62 | 95 | 51 | 465 | 92.7 | 661 | 357 | 208 | 124 | 26.2 | 23.2 | Milroy city |
| 22 | 12 | 5 | 121 | 112.4 | 177 | 81 | 39 | 20 | 31.1 | 15.2 | Morgan city |
| 26 | 14 | 2 | 89 | 114.6 | 154 | 70 | 42 | 18 | 19.4 | 22.0 | Morgan township |
| 21 | 9 | 1 | 73 | 120.5 | 129 | 60 | 31 | 15 | 19.9 | 19.3 | New Avon township |
| 40 | 15 | 3 | 263 | 111.0 | 419 | 196 | 58 | 27 | 24.5 | 10.5 | North Hero township |
| 485 | 329 | 271 | 2,750 | 91.1 | 3,979 | 2,160 | 1,085 | 668 | 24.3 | 20.7 | Paxton township |
| 15 | 12 | 3 | 86 | 110.5 | 144 | 66 | 30 | 14 | 20.4 | 16.6 | Redwood Falls city (part) |
| 6 | 4 | 2 | 44 | 115.9 | 76 | 32 | 12 | 7 | 20.0 | 12.6 | Redwood Falls township |
| 37 | 30 | 13 | 175 | 93.7 | 286 | 146 | 80 | 44 | 15.6 | 23.6 | Revere city |
| 7 | 4 | 1 | 38 | 126.3 | 60 | 30 | 12 | 6 | 30.2 | 14.0 | Sanborn city |
| 30 | 14 | 3 | 89 | 121.3 | 148 | 66 | 47 | 21 | 24.9 | 23.9 | Seaforth city |
| 27 | 12 | 1 | 188 | 96.8 | 234 | 116 | 40 | 13 | 36.8 | 10.8 | Sheridan township |
| 10 | 13 | 5 | 108 | 100.9 | 151 | 71 | 28 | 14 | 30.4 | 12.9 | Sherman township |
| 17 | 9 | 7 | 82 | 125.6 | 140 | 61 | 33 | 15 | 24.3 | 17.8 | Springdale township |
| 14 | 3 | 1 | 59 | 105.1 | 89 | 40 | 18 | 9 | 26.4 | 14.9 | Sundown township |
| 17 | 9 | 5 | 88 | 120.5 | 137 | 59 | 31 | 14 | 29.4 | 16.0 | Swedes Forest township |
| 15 | 10 | 2 | 105 | 96.2 | 142 | 68 | 27 | 13 | 31.1 | 13.1 | Three Lakes township |
| 17 | 12 | 2 | 113 | 102.7 | 168 | 80 | 31 | 16 | 26.6 | 13.5 | Underwood township |
| 27 | 29 | 6 | 167 | 91.0 | 228 | 118 | 62 | 37 | 28.5 | 19.4 | Vail township |
| 17 | 12 | 1 | 97 | 97.9 | 143 | 71 | 30 | 15 | 25.5 | 15.6 | Vesta city |
| 72 | 61 | 28 | 360 | 93.3 | 534 | 266 | 161 | 83 | 23.3 | 23.1 | Vesta township |
| 63 | 65 | 40 | 433 | 101.2 | 598 | 311 | 168 | 100 | 31.3 | 19.3 | Wabasso city |
| 4 | 8 | 2 | 43 | 95.3 | 65 | 33 | 14 | 9 | 22.6 | 16.7 | Walnut Grove city |
| 36 | 11 | 2 | 95 | 106.3 | 151 | 73 | 49 | 27 | 23.0 | 25.0 | Wanda city |
| 21 | 10 | 5 | 87 | 104.6 | 137 | 67 | 36 | 22 | 23.0 | 20.2 | Waterbury township |
| 19 | 8 | 4 | 109 | 103.7 | 161 | 74 | 31 | 13 | 27.5 | 14.0 | Westline township |
| | | | | | | | | | | | Willow Lake township |
| 1,388 | 1,060 | 597 | 7,782 | 102.1 | 12,074 | 5,976 | 3,045 | 1,693 | 23.2 | 19.4 | Renville County |
| 18 | 12 | 3 | 76 | 130.3 | 135 | 56 | 33 | 12 | 22.9 | 18.9 | Bandon township |
| 19 | 14 | 4 | 90 | 118.9 | 146 | 63 | 37 | 14 | 25.9 | 18.8 | Beaver Falls township |
| 21 | 7 | 2 | 121 | 102.5 | 175 | 85 | 30 | 13 | 28.6 | 12.2 | Birch Cooley township |
| 86 | 91 | 37 | 523 | 99.2 | 831 | 414 | 214 | 134 | 20.2 | 20.5 | Bird Island city |
| 14 | 10 | 2 | 94 | 118.1 | 158 | 74 | 26 | 13 | 22.9 | 12.7 | Bird Island township |
| 34 | 14 | 8 | 178 | 112.4 | 297 | 134 | 56 | 24 | 21.4 | 14.8 | Boon Lake township |
| 22 | 12 | 4 | 76 | 105.3 | 130 | 63 | 38 | 20 | 16.7 | 24.4 | Brookfield township |
| 50 | 56 | 70 | 362 | 102.5 | 553 | 291 | 176 | 115 | 24.6 | 24.0 | Buffalo Lake city |
| 27 | 14 | 17 | 125 | 85.6 | 186 | 97 | 58 | 34 | 19.8 | 25.0 | Cairo township |
| 18 | 12 | 7 | 76 | 144.7 | 147 | 65 | 37 | 18 | 21.0 | 19.9 | Camp township |
| 21 | 9 | 4 | 98 | 94.9 | 142 | 70 | 34 | 13 | 25.7 | 17.8 | Crooks township |
| 44 | 32 | 11 | 259 | 95.0 | 384 | 190 | 87 | 47 | 24.0 | 17.2 | Danube city |
| 14 | 8 | 5 | 111 | 103.6 | 177 | 86 | 27 | 15 | 21.7 | 11.9 | Emmet township |
| 14 | 5 | 2 | 97 | 112.4 | 163 | 74 | 21 | 10 | 20.9 | 10.2 | Ericson township |
| 104 | 109 | 68 | 630 | 96.0 | 949 | 486 | 281 | 154 | 23.2 | 22.8 | Fairfax city |
| 27 | 11 | 1 | 94 | 100.0 | 147 | 72 | 39 | 20 | 21.8 | 20.7 | Flora township |
| 40 | 46 | 24 | 258 | 97.7 | 385 | 195 | 110 | 60 | 24.5 | 21.6 | Franklin city |
| 25 | 9 | 2 | 97 | 107.2 | 158 | 71 | 36 | 17 | 21.4 | 17.9 | Hawk Creek township |
| 109 | 79 | 45 | 588 | 95.7 | 877 | 449 | 233 | 136 | 23.8 | 20.2 | Hector city |
| 22 | 13 | 5 | 103 | 119.4 | 175 | 79 | 40 | 20 | 22.6 | 17.7 | Hector township |
| 10 | 5 | 4 | 107 | 94.4 | 145 | 70 | 19 | 11 | 30.3 | 9.1 | Henryville township |
| 25 | 6 | 2 | 99 | 103.0 | 155 | 74 | 33 | 17 | 22.9 | 16.4 | Kingman township |
| 19 | 9 | 0 | 85 | 131.8 | 146 | 62 | 28 | 12 | 25.9 | 14.2 | Martinsburg township |
| 18 | 14 | 1 | 110 | 104.5 | 168 | 81 | 33 | 15 | 25.3 | 14.7 | Melville township |
| 30 | 28 | 12 | 192 | 114.1 | 319 | 152 | 70 | 39 | 22.4 | 17.0 | Morton city |
| 14 | 11 | 3 | 69 | 133.3 | 130 | 58 | 28 | 14 | 19.3 | 17.4 | Norfolk township |
| 222 | 166 | 107 | 1,261 | 97.0 | 1,896 | 984 | 495 | 289 | 23.7 | 19.9 | Olivia city |
| 22 | 15 | 6 | 72 | 119.4 | 133 | 61 | 43 | 21 | 15.8 | 27.2 | Osceola township |
| 16 | 9 | 3 | 88 | 103.4 | 140 | 65 | 28 | 14 | 21.8 | 15.6 | Palmyra township |
| 28 | 19 | 10 | 132 | 105.3 | 216 | 103 | 57 | 29 | 20.3 | 21.0 | Preston Lake township |
| 0 | 0 | 0 | 0 | (X) | 0 | 0 | 0 | 0 | (X) | (X) | Redwood Falls city (part) |
| 111 | 99 | 98 | 656 | 96.2 | 967 | 511 | 308 | 194 | 24.9 | 23.9 | Renville city |
| 42 | 43 | 13 | 282 | 94.3 | 404 | 206 | 98 | 56 | 26.3 | 17.9 | Sacred Heart city |
| 24 | 16 | 3 | 134 | 101.5 | 209 | 98 | 43 | 22 | 22.6 | 15.9 | Sacred Heart township |
| 18 | 14 | 6 | 139 | 104.3 | 218 | 105 | 38 | 18 | 23.2 | 13.4 | Troy township |
| 20 | 17 | 2 | 113 | 120.4 | 193 | 87 | 39 | 18 | 22.5 | 15.7 | Wang township |
| 30 | 15 | 2 | 84 | 120.2 | 151 | 70 | 47 | 22 | 18.4 | 25.4 | Wellington township |
| 10 | 11 | 4 | 103 | 117.5 | 169 | 75 | 25 | 13 | 24.6 | 11.2 | Winfield township |
| 4,146 | 2,566 | 1,169 | 31,346 | 104.6 | 48,979 | 23,925 | 7,881 | 4,393 | 23.6 | 12.3 | Rice County |
| 170 | 69 | 14 | 861 | 105.8 | 1,381 | 675 | 253 | 116 | 22.1 | 14.3 | Bridgewater township |
| 93 | 42 | 11 | 610 | 99.2 | 905 | 452 | 146 | 81 | 25.5 | 12.0 | Cannon City township |
| 0 | 0 | 0 | 8 | 62.5 | 7 | 4 | 0 | 0 | 46.2 | 0.0 | Dennison city (part) |
| 74 | 31 | 8 | 675 | 102.5 | 989 | 492 | 113 | 64 | 27.7 | 8.3 | Dundas city |
| 70 | 47 | 11 | 403 | 113.2 | 646 | 300 | 128 | 57 | 24.8 | 14.9 | Erin township |
| 1,518 | 1,020 | 527 | 10,714 | 118.0 | 17,457 | 7,916 | 3,065 | 1,775 | 25.2 | 13.1 | Faribault city |
| 99 | 49 | 6 | 588 | 109.7 | 920 | 443 | 154 | 72 | 25.4 | 12.5 | Forest township |
| 109 | 57 | 14 | 1,797 | 104.5 | 2,417 | 1,177 | 180 | 102 | 34.2 | 4.9 | Lonsdale city |
| 82 | 43 | 27 | 491 | 101.0 | 731 | 360 | 152 | 82 | 25.9 | 15.4 | Morristown city |
| 41 | 33 | 14 | 349 | 99.7 | 536 | 263 | 88 | 51 | 23.1 | 12.6 | Morristown township |

Table 1.
Age and Sex: 2010—Con.

[For information on confidentiality protection, nonsampling error, and definitions, see Selected Appendixes at <www.census.gov/prod/cen2010/cph-1-a.pdf>]

| State County County Subdivision Place | Total population | Median age | Age | | | | | | | | |
|--|---------------------|---------------|------------------|------------------|-------------------|-------------------|-------------------|-------------------|-------------------|-------------------|-------------------|
| | | | Under 5 years | 5 to 17 years | 18 to 20 years | 21 to 24 years | 25 to 34 years | 35 to 44 years | 45 to 54 years | 55 to 59 years | 60 to 64 years |
| Rice County—Con. | | | | | | | | | | | |
| Nerstrand city..... | 295 | 37.1 | 17 | 66 | 4 | 9 | 44 | 43 | 42 | 12 | 13 |
| Northfield city (part)..... | 18,860 | 25.1 | 986 | 2,655 | 3,293 | 2,477 | 1,688 | 1,865 | 2,050 | 936 | 726 |
| Northfield township..... | 842 | 43.3 | 50 | 165 | 26 | 26 | 68 | 97 | 168 | 78 | 64 |
| Richland township..... | 416 | 42.4 | 18 | 85 | 17 | 18 | 31 | 54 | 82 | 30 | 28 |
| Shieldsville township..... | 1,137 | 47.4 | 49 | 180 | 18 | 33 | 99 | 139 | 233 | 108 | 96 |
| Walcott township..... | 953 | 46.0 | 34 | 186 | 25 | 25 | 69 | 116 | 222 | 93 | 60 |
| Warsaw township..... | 1,320 | 45.7 | 57 | 221 | 50 | 46 | 100 | 164 | 253 | 125 | 94 |
| Warsaw CDP..... | 627 | 45.4 | 29 | 106 | 22 | 17 | 49 | 83 | 102 | 67 | 57 |
| Webster township..... | 1,768 | 44.9 | 76 | 357 | 43 | 44 | 110 | 256 | 384 | 132 | 124 |
| Wells township..... | 1,594 | 45.6 | 72 | 265 | 51 | 49 | 156 | 186 | 255 | 155 | 145 |
| Wheatland township..... | 1,237 | 42.8 | 60 | 236 | 41 | 59 | 94 | 173 | 279 | 75 | 61 |
| Wheeling township..... | 551 | 42.6 | 25 | 123 | 25 | 23 | 32 | 68 | 146 | 38 | 27 |
| Rock County..... | 9,687 | 41.4 | 683 | 1,820 | 273 | 323 | 1,053 | 1,063 | 1,386 | 658 | 593 |
| Battle Plain township..... | 199 | 44.3 | 18 | 40 | 3 | 3 | 23 | 17 | 35 | 12 | 15 |
| Beaver Creek city..... | 297 | 36.9 | 27 | 46 | 9 | 16 | 40 | 33 | 47 | 26 | 18 |
| Beaver Creek township..... | 386 | 40.0 | 27 | 86 | 13 | 9 | 50 | 28 | 67 | 32 | 24 |
| Clinton township..... | 277 | 39.7 | 21 | 61 | 10 | 3 | 33 | 31 | 48 | 18 | 18 |
| Denver township..... | 173 | 43.8 | 13 | 32 | 5 | 1 | 16 | 22 | 25 | 20 | 8 |
| Hardwick city..... | 198 | 44.0 | 12 | 35 | 6 | 15 | 13 | 23 | 34 | 6 | 14 |
| Hills city..... | 686 | 41.5 | 50 | 118 | 15 | 24 | 88 | 68 | 82 | 30 | 37 |
| Jasper city (part)..... | 60 | 32.5 | 3 | 12 | 2 | 3 | 14 | 1 | 10 | 5 | 3 |
| Kanaranzi township..... | 247 | 42.8 | 17 | 53 | 7 | 6 | 19 | 35 | 46 | 14 | 21 |
| Kenneth city..... | 68 | 44.0 | 8 | 7 | 1 | 4 | 10 | 4 | 14 | 3 | 5 |
| Luverne city..... | 4,745 | 42.1 | 322 | 835 | 128 | 176 | 524 | 516 | 562 | 302 | 288 |
| Luverne township..... | 479 | 43.6 | 31 | 103 | 16 | 11 | 39 | 50 | 94 | 32 | 25 |
| Magnolia city..... | 222 | 33.0 | 15 | 52 | 15 | 8 | 24 | 25 | 34 | 10 | 14 |
| Magnolia township..... | 212 | 44.8 | 11 | 43 | 4 | 3 | 15 | 31 | 31 | 27 | 25 |
| Martin township..... | 382 | 39.8 | 30 | 71 | 10 | 13 | 40 | 49 | 72 | 36 | 16 |
| Mound township..... | 252 | 40.0 | 17 | 58 | 5 | 5 | 23 | 34 | 44 | 22 | 22 |
| Rose Dell township..... | 216 | 39.7 | 15 | 47 | 6 | 3 | 21 | 26 | 43 | 13 | 7 |
| Springwater township..... | 252 | 41.0 | 16 | 49 | 10 | 13 | 26 | 22 | 54 | 21 | 13 |
| Steen city..... | 180 | 33.0 | 21 | 43 | 5 | 4 | 20 | 26 | 23 | 12 | 8 |
| Vienna township..... | 156 | 42.7 | 9 | 29 | 3 | 3 | 15 | 22 | 21 | 17 | 12 |
| Roseau County..... | 15,629 | 40.7 | 1,002 | 3,102 | 473 | 505 | 1,628 | 2,075 | 2,691 | 1,070 | 833 |
| Badger city..... | 375 | 42.8 | 28 | 61 | 6 | 11 | 43 | 55 | 59 | 18 | 25 |
| Barnett township..... | 139 | 43.8 | 4 | 33 | 3 | 2 | 15 | 15 | 19 | 13 | 8 |
| Barto township..... | 138 | 42.3 | 5 | 27 | 7 | 5 | 8 | 25 | 29 | 6 | 3 |
| Beaver township..... | 107 | 46.8 | 6 | 19 | 4 | 3 | 6 | 12 | 16 | 9 | 6 |
| Cedarbend township..... | 221 | 37.8 | 18 | 44 | 9 | 2 | 33 | 25 | 37 | 16 | 11 |
| Deer township..... | 105 | 49.8 | 3 | 11 | 4 | 3 | 10 | 10 | 20 | 13 | 7 |
| Dewey township..... | 122 | 38.7 | 9 | 31 | 1 | 2 | 10 | 21 | 24 | 4 | 4 |
| Dieter township..... | 148 | 48.5 | 8 | 24 | 1 | 5 | 11 | 18 | 27 | 12 | 10 |
| Enstrom township..... | 455 | 38.8 | 26 | 91 | 21 | 11 | 53 | 72 | 85 | 39 | 16 |
| Falun township..... | 251 | 44.4 | 16 | 48 | 7 | 3 | 27 | 29 | 44 | 13 | 21 |
| Golden Valley township..... | 189 | 45.3 | 12 | 25 | 6 | 11 | 28 | 12 | 44 | 13 | 8 |
| Greenbush city..... | 719 | 44.8 | 38 | 132 | 23 | 26 | 53 | 90 | 102 | 37 | 31 |
| Grimstad township..... | 146 | 43.5 | 7 | 26 | 1 | 4 | 16 | 24 | 29 | 10 | 7 |
| Hereim township..... | 228 | 43.3 | 12 | 37 | 7 | 8 | 22 | 31 | 48 | 10 | 14 |
| Huss township..... | 120 | 45.3 | 4 | 19 | 3 | 3 | 17 | 13 | 22 | 8 | 8 |
| Jadis township..... | 568 | 41.8 | 22 | 136 | 19 | 9 | 44 | 80 | 103 | 41 | 42 |
| Lake township..... | 2,090 | 38.5 | 136 | 475 | 75 | 72 | 205 | 285 | 394 | 151 | 118 |
| Laona township..... | 543 | 43.4 | 40 | 94 | 11 | 21 | 68 | 51 | 112 | 44 | 33 |
| Lind township..... | 56 | 42.5 | 2 | 13 | 2 | 1 | 2 | 11 | 5 | 4 | 1 |
| Malung township..... | 438 | 43.6 | 29 | 85 | 11 | 7 | 37 | 62 | 89 | 37 | 35 |
| Mickinock township..... | 301 | 39.9 | 16 | 70 | 2 | 11 | 26 | 48 | 43 | 23 | 12 |
| Moose township..... | 114 | 44.5 | 9 | 14 | 3 | 7 | 8 | 18 | 23 | 8 | 2 |
| Moranville township..... | 887 | 38.5 | 60 | 194 | 30 | 30 | 84 | 123 | 171 | 63 | 38 |
| Nereson township..... | 58 | 34.7 | 3 | 15 | 2 | 3 | 7 | 6 | 11 | 2 | 2 |
| North Roseau UT..... | 139 | 41.3 | 12 | 26 | 5 | 3 | 14 | 17 | 28 | 10 | 8 |
| Northwest Roseau UT..... | 25 | 50.5 | 2 | 2 | 1 | 1 | 4 | 2 | 3 | 7 | 1 |
| Palmville township..... | 39 | 48.8 | 2 | 4 | 1 | 1 | 7 | 3 | 7 | 1 | 6 |
| Pohlitz township..... | 34 | 36.0 | 4 | 5 | 1 | 3 | 3 | 5 | 3 | 4 | 2 |
| Polonia township..... | 34 | 44.0 | 2 | 6 | 1 | 1 | 2 | 6 | 5 | 1 | 4 |
| Poplar Grove township..... | 82 | 36.0 | 8 | 19 | 1 | 2 | 9 | 13 | 11 | 3 | 3 |
| Reine township..... | 94 | 45.0 | 4 | 12 | 6 | 3 | 7 | 15 | 23 | 8 | 6 |
| Roosevelt city (part)..... | 144 | 45.7 | 6 | 31 | 0 | 4 | 16 | 13 | 41 | 9 | 9 |
| Roseau city..... | 2,633 | 39.6 | 181 | 506 | 67 | 92 | 321 | 333 | 350 | 182 | 134 |
| Ross township..... | 429 | 40.1 | 35 | 90 | 12 | 7 | 49 | 64 | 77 | 33 | 17 |
| Skagen township..... | 235 | 43.3 | 10 | 52 | 7 | 7 | 22 | 29 | 37 | 13 | 26 |
| Soler township..... | 95 | 45.8 | 2 | 19 | 4 | 0 | 10 | 11 | 15 | 5 | 8 |
| Southeast Roseau UT..... | 231 | 37.4 | 21 | 48 | 3 | 5 | 32 | 27 | 46 | 12 | 15 |
| Spruce township..... | 573 | 41.8 | 32 | 132 | 19 | 8 | 43 | 89 | 113 | 35 | 26 |
| Stafford township..... | 284 | 40.3 | 14 | 65 | 3 | 4 | 28 | 57 | 45 | 21 | 12 |
| Stokes township..... | 215 | 43.5 | 9 | 45 | 4 | 4 | 19 | 30 | 44 | 20 | 16 |
| Strathcona city..... | 44 | 33.0 | 7 | 9 | 0 | 1 | 6 | 6 | 5 | 6 | 1 |
| Warroad city..... | 1,781 | 38.9 | 138 | 307 | 80 | 99 | 203 | 219 | 282 | 106 | 77 |

Table 1.

Age and Sex: 2010—Con.

[For information on confidentiality protection, nonsampling error, and definitions, see Selected Appendixes at <www.census.gov/prod/cen2010/cph-1-a.pdf>]

| Age—Con | | | Age and sex | | | | | | Percent of total population | | State County County Subdivision Place |
|-------------------|-------------------|----------------------|-------------|--------------------------------|-------------------|--------|-------------------|--------|-----------------------------|----------------------|--|
| 65 to 74 years | 75 to 84 years | 85 years and over | All ages | | 18 years and over | | 65 years and over | | Under 18 years | 65 years and over | |
| | | | Female | Males per 100 females | Total | Female | Total | Female | | | |
| 23 | 16 | 6 | 154 | 91.6 | 212 | 108 | 45 | 22 | 28.1 | 15.3 | Rice County—Con. |
| 955 | 785 | 444 | 9,930 | 89.9 | 15,219 | 8,080 | 2,184 | 1,310 | 19.3 | 11.6 | Nerstrand city |
| 55 | 35 | 10 | 429 | 96.3 | 627 | 311 | 100 | 51 | 25.5 | 11.9 | Northfield city (part) |
| 27 | 21 | 5 | 205 | 102.9 | 313 | 151 | 53 | 25 | 24.8 | 12.7 | Northfield township |
| 115 | 61 | 6 | 548 | 107.5 | 908 | 435 | 182 | 86 | 20.1 | 16.0 | Richland township |
| 75 | 36 | 12 | 455 | 109.5 | 733 | 358 | 123 | 66 | 23.1 | 12.9 | Shieldsville township |
| 147 | 44 | 19 | 651 | 102.8 | 1,042 | 508 | 210 | 106 | 21.1 | 15.9 | Warsaw township |
| 76 | 12 | 7 | 309 | 102.9 | 492 | 241 | 95 | 46 | 21.5 | 15.2 | Warsaw CDP |
| 162 | 65 | 15 | 856 | 106.5 | 1,335 | 646 | 242 | 112 | 24.5 | 13.7 | Webster township |
| 188 | 60 | 12 | 764 | 108.6 | 1,257 | 601 | 260 | 114 | 21.1 | 16.3 | Wells township |
| 110 | 44 | 5 | 590 | 109.7 | 941 | 452 | 159 | 82 | 23.9 | 12.9 | Wheatland township |
| 33 | 8 | 3 | 268 | 105.6 | 403 | 193 | 44 | 19 | 26.9 | 8.0 | Wheeling township |
| 797 | 656 | 382 | 4,899 | 97.7 | 7,184 | 3,684 | 1,835 | 1,040 | 25.8 | 18.9 | Rock County |
| 19 | 13 | 1 | 93 | 114.0 | 141 | 68 | 33 | 16 | 29.1 | 16.6 | Battle Plain township |
| 20 | 12 | 3 | 138 | 115.2 | 224 | 108 | 35 | 14 | 24.6 | 11.8 | Beaver Creek city |
| 30 | 13 | 7 | 186 | 107.5 | 273 | 129 | 50 | 26 | 29.3 | 13.0 | Beaver Creek township |
| 23 | 9 | 2 | 135 | 105.2 | 195 | 95 | 34 | 17 | 29.6 | 12.3 | Clinton township |
| 21 | 9 | 1 | 78 | 121.8 | 128 | 57 | 31 | 13 | 26.0 | 17.9 | Denver township |
| 19 | 15 | 6 | 110 | 80.0 | 151 | 85 | 40 | 24 | 23.7 | 20.2 | Hardwick city |
| 54 | 64 | 56 | 357 | 92.2 | 518 | 277 | 174 | 105 | 24.5 | 25.4 | Hills city |
| 1 | 1 | 5 | 30 | 100.0 | 45 | 21 | 7 | 7 | 25.0 | 11.7 | Jasper city (part) |
| 23 | 5 | 1 | 124 | 99.2 | 177 | 88 | 29 | 16 | 28.3 | 11.7 | Kanaranzi township |
| 9 | 2 | 1 | 28 | 142.9 | 53 | 21 | 12 | 6 | 22.1 | 17.6 | Kenneth city |
| 405 | 406 | 281 | 2,522 | 88.1 | 3,588 | 1,945 | 1,092 | 651 | 24.4 | 23.0 | Luverne city |
| 54 | 24 | 0 | 219 | 118.7 | 345 | 160 | 78 | 34 | 28.0 | 16.3 | Luverne township |
| 12 | 13 | 0 | 92 | 141.3 | 155 | 71 | 25 | 15 | 30.2 | 11.3 | Magnolia city |
| 12 | 7 | 3 | 103 | 105.8 | 158 | 77 | 22 | 11 | 25.5 | 10.4 | Magnolia township |
| 31 | 12 | 2 | 176 | 117.0 | 281 | 127 | 45 | 21 | 26.4 | 11.8 | Martin township |
| 9 | 12 | 1 | 121 | 108.3 | 177 | 82 | 22 | 10 | 29.8 | 8.7 | Mound township |
| 16 | 15 | 4 | 104 | 107.7 | 154 | 74 | 35 | 19 | 28.7 | 16.2 | Rose Dell township |
| 15 | 12 | 1 | 123 | 104.9 | 187 | 89 | 28 | 13 | 25.8 | 11.1 | Springwater township |
| 9 | 5 | 4 | 90 | 100.0 | 116 | 58 | 18 | 12 | 35.6 | 10.0 | Steen city |
| 15 | 7 | 3 | 70 | 122.9 | 118 | 52 | 25 | 10 | 24.4 | 16.0 | Vienna township |
| 1,191 | 709 | 350 | 7,649 | 104.3 | 11,525 | 5,630 | 2,250 | 1,211 | 26.3 | 14.4 | Roseau County |
| 44 | 18 | 7 | 195 | 92.3 | 286 | 145 | 69 | 40 | 23.7 | 18.4 | Badger city |
| 14 | 11 | 2 | 63 | 120.6 | 102 | 50 | 27 | 15 | 26.6 | 19.4 | Barnett township |
| 9 | 11 | 3 | 68 | 102.9 | 106 | 50 | 23 | 11 | 23.2 | 16.7 | Barto township |
| 18 | 7 | 1 | 44 | 143.2 | 82 | 34 | 26 | 11 | 23.4 | 24.3 | Beaver township |
| 12 | 10 | 4 | 115 | 92.2 | 159 | 80 | 26 | 14 | 28.1 | 11.8 | Cedarbend township |
| 11 | 11 | 2 | 51 | 105.9 | 91 | 44 | 24 | 10 | 13.3 | 22.9 | Deer township |
| 9 | 7 | 0 | 56 | 117.9 | 82 | 35 | 16 | 8 | 32.8 | 13.1 | Dewey township |
| 14 | 11 | 7 | 71 | 108.5 | 116 | 57 | 32 | 17 | 21.6 | 21.6 | Dieter township |
| 29 | 11 | 1 | 221 | 105.9 | 338 | 161 | 41 | 21 | 25.7 | 9.0 | Enstrom township |
| 21 | 14 | 8 | 117 | 114.5 | 187 | 87 | 43 | 20 | 25.5 | 17.1 | Falun township |
| 16 | 14 | 0 | 91 | 107.7 | 152 | 70 | 30 | 11 | 19.6 | 15.9 | Golden Valley township |
| 72 | 67 | 48 | 382 | 88.2 | 549 | 294 | 187 | 119 | 23.6 | 26.0 | Greenbush city |
| 16 | 5 | 1 | 62 | 135.5 | 113 | 51 | 22 | 9 | 22.6 | 15.1 | Grimstad township |
| 28 | 10 | 1 | 108 | 111.1 | 179 | 84 | 39 | 23 | 21.5 | 17.1 | Hereim township |
| 12 | 7 | 4 | 58 | 106.9 | 97 | 47 | 23 | 13 | 19.2 | 19.2 | Huss township |
| 45 | 23 | 4 | 280 | 102.9 | 410 | 201 | 72 | 34 | 27.8 | 12.7 | Jadis township |
| 120 | 49 | 10 | 966 | 116.4 | 1,479 | 676 | 179 | 76 | 29.2 | 8.6 | Lake township |
| 43 | 22 | 4 | 252 | 115.5 | 409 | 190 | 69 | 35 | 24.7 | 12.7 | Laona township |
| 11 | 3 | 1 | 26 | 115.4 | 41 | 19 | 15 | 8 | 26.8 | 26.8 | Lind township |
| 24 | 16 | 6 | 202 | 116.8 | 324 | 155 | 46 | 16 | 26.0 | 10.5 | Malung township |
| 32 | 13 | 5 | 136 | 121.3 | 215 | 104 | 50 | 27 | 28.6 | 16.6 | Mickinock township |
| 15 | 7 | 0 | 58 | 96.6 | 91 | 45 | 22 | 8 | 20.2 | 19.3 | Moose township |
| 63 | 28 | 3 | 422 | 110.2 | 633 | 295 | 94 | 42 | 28.6 | 10.6 | Moranville township |
| 5 | 1 | 1 | 22 | 163.6 | 40 | 17 | 7 | 5 | 31.0 | 12.1 | Nereson township |
| 9 | 6 | 1 | 77 | 80.5 | 101 | 50 | 16 | 7 | 27.3 | 11.5 | North Roseau UT |
| 2 | 0 | 0 | 12 | 108.3 | 21 | 10 | 2 | 0 | 16.0 | 8.0 | Northwest Roseau UT |
| 3 | 4 | 0 | 17 | 129.4 | 33 | 14 | 7 | 4 | 15.4 | 17.9 | Palmville township |
| 1 | 2 | 1 | 17 | 100.0 | 25 | 10 | 4 | 2 | 26.5 | 11.8 | Pohlitz township |
| 3 | 2 | 1 | 18 | 88.9 | 26 | 12 | 6 | 3 | 23.5 | 17.6 | Polonia township |
| 11 | 2 | 0 | 38 | 115.8 | 55 | 25 | 13 | 5 | 32.9 | 15.9 | Poplar Grove township |
| 9 | 1 | 0 | 43 | 118.6 | 78 | 37 | 10 | 5 | 17.0 | 10.6 | Reine township |
| 9 | 3 | 3 | 61 | 136.1 | 107 | 45 | 15 | 4 | 25.7 | 10.4 | Roosevelt city (part) |
| 182 | 140 | 145 | 1,391 | 89.3 | 1,946 | 1,048 | 467 | 313 | 26.1 | 17.7 | Roseau city |
| 28 | 15 | 2 | 203 | 111.3 | 304 | 141 | 45 | 20 | 29.1 | 10.5 | Ross township |
| 20 | 8 | 4 | 114 | 106.1 | 173 | 83 | 32 | 15 | 26.4 | 13.6 | Skagen township |
| 14 | 6 | 1 | 45 | 111.1 | 74 | 33 | 21 | 9 | 22.1 | 22.1 | Soler township |
| 12 | 9 | 1 | 111 | 108.1 | 162 | 80 | 22 | 10 | 29.9 | 9.5 | Southeast Roseau UT |
| 46 | 22 | 8 | 285 | 101.1 | 409 | 198 | 76 | 41 | 28.6 | 13.3 | Spruce township |
| 24 | 9 | 2 | 135 | 110.4 | 205 | 95 | 35 | 16 | 27.8 | 12.3 | Stafford township |
| 13 | 9 | 2 | 105 | 104.8 | 161 | 76 | 24 | 12 | 25.1 | 11.2 | Stokes township |
| 1 | 1 | 1 | 20 | 120.0 | 28 | 16 | 3 | 2 | 36.4 | 6.8 | Strathcona city |
| 121 | 94 | 55 | 891 | 99.9 | 1,336 | 666 | 270 | 150 | 25.0 | 15.2 | Warroad city |

Table 1.
Age and Sex: 2010—Con.

[For information on confidentiality protection, nonsampling error, and definitions, see Selected Appendixes at <www.census.gov/prod/cen2010/cph-1-a.pdf>]

| State County County Subdivision Place | Total population | Median age | Age | | | | | | | | |
|--|---------------------|---------------|------------------|------------------|-------------------|-------------------|-------------------|-------------------|-------------------|-------------------|-------------------|
| | | | Under 5 years | 5 to 17 years | 18 to 20 years | 21 to 24 years | 25 to 34 years | 35 to 44 years | 45 to 54 years | 55 to 59 years | 60 to 64 years |
| St. Louis County..... | 200,226 | 40.8 | 10,981 | 28,578 | 11,751 | 13,260 | 23,279 | 21,686 | 30,316 | 15,968 | 12,591 |
| Alango township..... | 258 | 43.5 | 22 | 32 | 7 | 10 | 31 | 32 | 39 | 33 | 19 |
| Alborn township..... | 460 | 38.9 | 31 | 93 | 8 | 16 | 56 | 62 | 71 | 47 | 28 |
| Alden township..... | 213 | 44.1 | 15 | 35 | 9 | 4 | 17 | 32 | 50 | 26 | 6 |
| Angora township..... | 249 | 47.5 | 13 | 38 | 5 | 5 | 21 | 34 | 49 | 26 | 16 |
| Arrowhead township..... | 223 | 42.4 | 17 | 31 | 5 | 6 | 31 | 27 | 50 | 17 | 12 |
| Ault township..... | 109 | 55.8 | 2 | 7 | 2 | 3 | 2 | 11 | 22 | 28 | 22 |
| Babbitt city..... | 1,475 | 51.1 | 65 | 187 | 28 | 35 | 119 | 164 | 225 | 108 | 82 |
| Balkan township..... | 832 | 47.7 | 32 | 141 | 19 | 11 | 56 | 119 | 154 | 95 | 82 |
| Bassett township..... | 41 | 51.8 | 1 | 5 | 0 | 0 | 4 | 8 | 4 | 4 | 5 |
| Beatty township..... | 372 | 58.8 | 7 | 32 | 3 | 4 | 18 | 20 | 68 | 48 | 50 |
| Birch Lake UT..... | 505 | 56.0 | 18 | 52 | 10 | 8 | 22 | 45 | 84 | 53 | 58 |
| Biwabik city..... | 969 | 46.8 | 62 | 132 | 31 | 28 | 96 | 103 | 159 | 75 | 69 |
| Biwabik township..... | 804 | 52.6 | 24 | 101 | 23 | 21 | 51 | 76 | 158 | 112 | 76 |
| Breitung township..... | 605 | 51.9 | 16 | 77 | 15 | 10 | 41 | 72 | 110 | 56 | 43 |
| Soudan CDP..... | 446 | 46.7 | 15 | 65 | 15 | 9 | 39 | 61 | 91 | 34 | 29 |
| Brevator township..... | 1,269 | 38.1 | 87 | 279 | 48 | 48 | 132 | 159 | 245 | 93 | 59 |
| Mahnomen CDP..... | 239 | 22.2 | 31 | 71 | 11 | 17 | 37 | 27 | 22 | 10 | 5 |
| Brookston city..... | 141 | 40.3 | 6 | 24 | 6 | 9 | 16 | 22 | 15 | 7 | 7 |
| Buhl city..... | 1,000 | 42.0 | 61 | 166 | 36 | 26 | 126 | 115 | 133 | 70 | 58 |
| Camp 5 township..... | 35 | 58.3 | 0 | 6 | 2 | 0 | 0 | 2 | 6 | 3 | 3 |
| Canosia township..... | 2,158 | 44.0 | 94 | 399 | 81 | 69 | 165 | 314 | 420 | 189 | 173 |
| Cedar Valley township..... | 195 | 48.3 | 9 | 35 | 7 | 3 | 15 | 19 | 37 | 22 | 16 |
| Cherry township..... | 860 | 44.6 | 46 | 146 | 27 | 24 | 86 | 104 | 183 | 91 | 62 |
| Chisholm city..... | 4,976 | 40.7 | 350 | 761 | 153 | 214 | 685 | 540 | 674 | 424 | 279 |
| Clinton township..... | 1,015 | 44.7 | 44 | 173 | 33 | 22 | 101 | 138 | 196 | 95 | 72 |
| Colvin township..... | 317 | 50.2 | 11 | 41 | 9 | 12 | 26 | 32 | 63 | 44 | 28 |
| Cook city..... | 574 | 47.0 | 31 | 81 | 14 | 24 | 76 | 52 | 80 | 33 | 51 |
| Cotton township..... | 445 | 48.4 | 15 | 67 | 11 | 9 | 54 | 46 | 75 | 51 | 33 |
| Crane Lake township..... | 82 | 51.0 | 4 | 11 | 3 | 0 | 5 | 14 | 13 | 10 | 4 |
| Culver township..... | 294 | 41.3 | 20 | 55 | 4 | 11 | 31 | 39 | 46 | 20 | 26 |
| Duluth city..... | 86,265 | 33.6 | 4,798 | 11,159 | 7,839 | 9,038 | 11,523 | 8,676 | 11,117 | 5,677 | 4,572 |
| Duluth township..... | 1,941 | 45.2 | 126 | 400 | 43 | 47 | 136 | 213 | 356 | 173 | 165 |
| Eagles Nest township..... | 242 | 58.5 | 1 | 17 | 3 | 8 | 6 | 9 | 44 | 43 | 35 |
| Ellsburg township..... | 219 | 52.2 | 12 | 23 | 4 | 7 | 18 | 22 | 39 | 26 | 21 |
| Elmer township..... | 151 | 46.2 | 11 | 18 | 9 | 4 | 11 | 20 | 26 | 16 | 9 |
| Ely city..... | 3,460 | 45.3 | 161 | 394 | 280 | 182 | 373 | 329 | 472 | 259 | 218 |
| Embarrass township..... | 607 | 49.5 | 26 | 86 | 21 | 10 | 43 | 69 | 132 | 55 | 48 |
| Eveleth city..... | 3,718 | 39.6 | 235 | 614 | 138 | 171 | 485 | 461 | 520 | 283 | 212 |
| Fairbanks township..... | 63 | 54.9 | 0 | 7 | 1 | 0 | 0 | 2 | 22 | 7 | 9 |
| Fayal township..... | 1,809 | 51.9 | 70 | 243 | 55 | 42 | 126 | 163 | 357 | 241 | 170 |
| Field township..... | 391 | 47.2 | 19 | 52 | 6 | 11 | 40 | 51 | 87 | 34 | 31 |
| Fine Lakes township..... | 134 | 51.0 | 3 | 17 | 10 | 2 | 4 | 12 | 26 | 7 | 21 |
| Floodwood city..... | 528 | 40.9 | 34 | 79 | 23 | 26 | 74 | 57 | 86 | 20 | 23 |
| Floodwood township..... | 280 | 49.2 | 5 | 49 | 10 | 6 | 19 | 31 | 64 | 24 | 26 |
| Fredenberg township..... | 1,337 | 48.4 | 55 | 214 | 47 | 32 | 81 | 160 | 293 | 130 | 139 |
| French township..... | 567 | 55.3 | 8 | 57 | 10 | 17 | 22 | 35 | 129 | 101 | 69 |
| Gheen UT..... | 18 | 45.0 | 2 | 3 | 0 | 0 | 0 | 4 | 5 | 1 | 1 |
| Gilbert city..... | 1,799 | 44.7 | 105 | 287 | 39 | 46 | 227 | 203 | 291 | 167 | 113 |
| Gnesen township..... | 1,683 | 46.3 | 88 | 264 | 53 | 51 | 152 | 194 | 343 | 161 | 139 |
| Grand Lake township..... | 2,779 | 44.6 | 126 | 426 | 98 | 114 | 288 | 360 | 553 | 264 | 204 |
| Great Scott township..... | 561 | 44.9 | 30 | 109 | 13 | 11 | 52 | 66 | 73 | 75 | 55 |
| Kinney city..... | 169 | 40.1 | 7 | 31 | 8 | 7 | 23 | 18 | 22 | 22 | 12 |
| Greenwood township..... | 939 | 56.9 | 35 | 104 | 24 | 21 | 40 | 72 | 133 | 117 | 128 |
| Halden township..... | 129 | 46.3 | 7 | 20 | 3 | 3 | 12 | 15 | 28 | 10 | 7 |
| Hay Lake UT..... | 83 | 51.4 | 4 | 10 | 2 | 1 | 5 | 8 | 23 | 13 | 7 |
| Hermantown city..... | 9,414 | 40.1 | 551 | 1,580 | 323 | 443 | 1,153 | 1,339 | 1,553 | 659 | 509 |
| Hibbing city..... | 16,361 | 42.5 | 1,051 | 2,481 | 649 | 757 | 1,959 | 1,744 | 2,473 | 1,349 | 988 |
| Hoyt Lakes city..... | 2,017 | 49.3 | 106 | 301 | 37 | 42 | 216 | 217 | 276 | 177 | 139 |
| Industrial township..... | 800 | 39.6 | 53 | 149 | 27 | 29 | 95 | 101 | 143 | 73 | 48 |
| Iron Junction city..... | 86 | 53.5 | 3 | 8 | 1 | 3 | 9 | 5 | 16 | 9 | 14 |
| Janette Lake UT..... | 295 | 48.8 | 11 | 46 | 7 | 5 | 19 | 46 | 36 | 39 | 29 |
| Kabetogama township..... | 135 | 59.4 | 3 | 10 | 0 | 3 | 11 | 6 | 25 | 13 | 19 |
| Kelsey township..... | 140 | 48.3 | 5 | 24 | 1 | 7 | 16 | 9 | 33 | 18 | 10 |
| Kugler township..... | 175 | 48.7 | 1 | 42 | 7 | 2 | 6 | 20 | 41 | 12 | 13 |
| Lakewood township..... | 2,190 | 42.5 | 141 | 466 | 64 | 59 | 180 | 254 | 448 | 186 | 156 |
| Lavell township..... | 303 | 48.1 | 16 | 42 | 12 | 10 | 27 | 33 | 69 | 31 | 25 |
| Leiding township..... | 400 | 49.8 | 16 | 56 | 5 | 9 | 31 | 47 | 73 | 37 | 30 |
| Leonidas city..... | 52 | 46.5 | 6 | 5 | 1 | 1 | 9 | 3 | 10 | 5 | 6 |
| Linden Grove township..... | 145 | 41.9 | 11 | 18 | 5 | 4 | 17 | 20 | 36 | 15 | 7 |
| McCormack UT..... | 209 | 50.2 | 7 | 30 | 5 | 4 | 9 | 23 | 56 | 21 | 14 |
| McDavitt township..... | 459 | 50.1 | 8 | 71 | 20 | 7 | 33 | 50 | 91 | 61 | 40 |
| McKinley city..... | 128 | 42.5 | 12 | 21 | 3 | 4 | 16 | 9 | 21 | 9 | 8 |
| Makinen UT..... | 1,310 | 50.8 | 35 | 194 | 24 | 33 | 96 | 139 | 275 | 166 | 112 |
| Meadowlands city..... | 134 | 47.0 | 8 | 24 | 7 | 5 | 9 | 11 | 18 | 10 | 6 |
| Meadowlands township..... | 304 | 47.8 | 19 | 43 | 5 | 9 | 34 | 25 | 64 | 28 | 26 |
| Midway township..... | 1,399 | 41.2 | 80 | 240 | 44 | 43 | 160 | 205 | 217 | 100 | 97 |
| Morcom township..... | 94 | 45.5 | 4 | 15 | 2 | 2 | 5 | 19 | 17 | 7 | 3 |
| Morse township..... | 1,213 | 54.1 | 31 | 136 | 26 | 27 | 67 | 100 | 243 | 157 | 143 |
| Mountain Iron city..... | 2,869 | 45.4 | 178 | 417 | 102 | 102 | 320 | 304 | 429 | 318 | 199 |
| Ness township..... | 62 | 49.3 | 6 | 10 | 0 | 1 | 3 | 8 | 15 | 10 | 2 |
| Nett Lake UT..... | 319 | 25.2 | 36 | 89 | 18 | 16 | 38 | 32 | 43 | 9 | 13 |

Table 1.

Age and Sex: 2010—Con.

[For information on confidentiality protection, nonsampling error, and definitions, see Selected Appendixes at <www.census.gov/prod/cen2010/cph-1-a.pdf>]

| Age—Con | | | Age and sex | | | | | | Percent of total population | | State County County Subdivision Place |
|-------------------|-------------------|----------------------|-------------|--------------------------------|-------------------|--------|-------------------|--------|-----------------------------|----------------------|--|
| | | | All ages | | 18 years and over | | 65 years and over | | | | |
| | | | Female | Males per 100 females | Total | Female | Total | Female | | | |
| 65 to 74 years | 75 to 84 years | 85 years and over | | | | | | | Under 18 years | 65 years and over | |
| 15,768 | 10,670 | 5,378 | 100,019 | 100.2 | 160,667 | 80,699 | 31,816 | 18,061 | 19.8 | 15.9 | St. Louis County |
| 22 | 8 | 3 | 119 | 116.8 | 204 | 93 | 33 | 14 | 20.9 | 12.8 | Alango township |
| 32 | 13 | 3 | 214 | 115.0 | 336 | 167 | 48 | 21 | 27.0 | 10.4 | Alborn township |
| 14 | 4 | 1 | 95 | 124.2 | 163 | 74 | 19 | 7 | 23.5 | 8.9 | Alden township |
| 27 | 11 | 4 | 120 | 107.5 | 198 | 95 | 42 | 22 | 20.5 | 16.9 | Angora township |
| 17 | 7 | 3 | 95 | 134.7 | 175 | 71 | 27 | 13 | 21.5 | 12.1 | Arrowhead township |
| 6 | 3 | 1 | 46 | 137.0 | 100 | 43 | 10 | 3 | 8.3 | 9.2 | Ault township |
| 212 | 206 | 44 | 768 | 92.1 | 1,223 | 628 | 462 | 263 | 17.1 | 31.3 | Babbitt city |
| 75 | 36 | 12 | 410 | 102.9 | 659 | 320 | 123 | 63 | 20.8 | 14.8 | Balkan township |
| 4 | 4 | 2 | 21 | 95.2 | 35 | 17 | 10 | 6 | 14.6 | 24.4 | Bassett township |
| 76 | 34 | 12 | 185 | 101.1 | 333 | 162 | 122 | 53 | 10.5 | 32.8 | Beatty township |
| 97 | 48 | 10 | 241 | 109.5 | 435 | 212 | 155 | 72 | 13.9 | 30.7 | Birch Lake UT |
| 115 | 51 | 48 | 491 | 97.4 | 775 | 396 | 214 | 121 | 20.0 | 22.1 | Biwabik city |
| 97 | 51 | 14 | 395 | 103.5 | 679 | 333 | 162 | 82 | 15.5 | 20.1 | Biwabik township |
| 106 | 50 | 9 | 276 | 119.2 | 512 | 237 | 165 | 72 | 15.4 | 27.3 | Breitung township |
| 57 | 25 | 6 | 200 | 123.0 | 366 | 168 | 88 | 39 | 17.9 | 19.7 | Soudan CDP |
| 73 | 32 | 14 | 629 | 101.7 | 903 | 462 | 119 | 63 | 28.8 | 9.4 | Brevator township |
| 8 | 0 | 0 | 133 | 79.7 | 137 | 78 | 8 | 3 | 42.7 | 3.3 | Mahnomen CDP |
| 14 | 11 | 4 | 52 | 171.2 | 111 | 41 | 29 | 16 | 21.3 | 20.6 | Brookston city |
| 84 | 74 | 51 | 472 | 111.9 | 773 | 382 | 209 | 124 | 22.7 | 20.9 | Buhl city |
| 7 | 5 | 1 | 17 | 105.9 | 29 | 15 | 13 | 6 | 17.1 | 37.1 | Camp 5 township |
| 163 | 70 | 21 | 1,071 | 101.5 | 1,665 | 816 | 254 | 128 | 22.8 | 11.8 | Canosia township |
| 19 | 8 | 5 | 98 | 99.0 | 151 | 74 | 32 | 16 | 22.6 | 16.4 | Cedar Valley township |
| 58 | 28 | 5 | 406 | 111.8 | 668 | 314 | 91 | 41 | 22.3 | 10.6 | Cherry township |
| 350 | 313 | 233 | 2,480 | 100.6 | 3,865 | 1,965 | 896 | 536 | 22.3 | 18.0 | Chisholm city |
| 90 | 34 | 17 | 473 | 114.6 | 798 | 368 | 141 | 69 | 21.4 | 13.9 | Clinton township |
| 29 | 18 | 4 | 144 | 120.1 | 265 | 120 | 51 | 25 | 16.4 | 16.1 | Colvin township |
| 47 | 40 | 45 | 301 | 90.7 | 462 | 251 | 132 | 85 | 19.5 | 23.0 | Cook city |
| 45 | 34 | 5 | 203 | 119.2 | 363 | 169 | 84 | 39 | 18.4 | 18.9 | Cotton township |
| 12 | 6 | 0 | 39 | 110.3 | 67 | 32 | 18 | 9 | 18.3 | 22.0 | Crane Lake township |
| 23 | 16 | 3 | 136 | 116.2 | 219 | 101 | 42 | 21 | 25.5 | 14.3 | Culver township |
| 5,473 | 4,067 | 2,326 | 44,022 | 96.0 | 70,308 | 36,153 | 11,866 | 7,137 | 18.5 | 13.8 | Duluth city |
| 167 | 98 | 17 | 961 | 102.0 | 1,415 | 707 | 282 | 138 | 27.1 | 14.5 | Duluth township |
| 54 | 18 | 4 | 116 | 108.6 | 224 | 108 | 76 | 32 | 7.4 | 31.4 | Eagles Nest township |
| 24 | 17 | 6 | 100 | 119.0 | 184 | 86 | 47 | 21 | 16.0 | 21.5 | Ellsburg township |
| 15 | 10 | 2 | 78 | 93.6 | 122 | 63 | 27 | 13 | 19.2 | 17.9 | Elmer township |
| 359 | 232 | 201 | 1,742 | 98.6 | 2,905 | 1,461 | 792 | 484 | 16.0 | 22.9 | Ely city |
| 70 | 39 | 8 | 287 | 111.5 | 495 | 233 | 117 | 60 | 18.5 | 19.3 | Embarrass township |
| 247 | 205 | 147 | 1,907 | 95.0 | 2,869 | 1,506 | 599 | 367 | 22.8 | 16.1 | Eveleth city |
| 10 | 5 | 0 | 33 | 90.9 | 56 | 32 | 15 | 8 | 11.1 | 23.8 | Fairbanks township |
| 195 | 126 | 21 | 873 | 107.2 | 1,496 | 723 | 342 | 176 | 17.3 | 18.9 | Fayal township |
| 40 | 17 | 3 | 178 | 119.7 | 320 | 147 | 60 | 29 | 18.2 | 15.3 | Field township |
| 20 | 11 | 1 | 65 | 106.2 | 114 | 55 | 32 | 15 | 14.9 | 23.9 | Fine Lakes township |
| 46 | 40 | 20 | 262 | 101.5 | 415 | 213 | 106 | 71 | 21.4 | 20.1 | Floodwood city |
| 30 | 14 | 2 | 138 | 102.9 | 226 | 108 | 46 | 24 | 19.3 | 16.4 | Floodwood township |
| 136 | 38 | 12 | 645 | 107.3 | 1,068 | 519 | 186 | 86 | 20.1 | 13.9 | Fredenberg township |
| 69 | 43 | 7 | 280 | 102.5 | 502 | 248 | 119 | 62 | 11.5 | 21.0 | French township |
| 0 | 1 | 1 | 9 | 100.0 | 13 | 6 | 2 | 0 | 27.8 | 11.1 | Gheen UT |
| 131 | 131 | 59 | 924 | 94.7 | 1,407 | 727 | 321 | 192 | 21.8 | 17.8 | Gilbert city |
| 164 | 58 | 16 | 806 | 108.8 | 1,331 | 636 | 238 | 106 | 20.9 | 14.1 | Gnesen township |
| 221 | 96 | 29 | 1,293 | 114.9 | 2,227 | 1,015 | 346 | 174 | 19.9 | 12.5 | Grand Lake township |
| 45 | 27 | 5 | 266 | 110.9 | 422 | 204 | 77 | 37 | 24.8 | 13.7 | Great Scott township |
| 8 | 8 | 3 | 81 | 108.6 | 131 | 64 | 19 | 10 | 22.5 | 11.2 | Kinney city |
| 182 | 72 | 11 | 452 | 107.7 | 800 | 377 | 265 | 121 | 14.8 | 28.2 | Greenwood township |
| 15 | 7 | 2 | 59 | 118.6 | 102 | 46 | 24 | 12 | 20.9 | 18.6 | Halden township |
| 5 | 4 | 1 | 41 | 102.4 | 69 | 32 | 10 | 4 | 16.9 | 12.0 | Hay Lake UT |
| 573 | 485 | 246 | 4,335 | 117.2 | 7,283 | 3,304 | 1,304 | 743 | 22.6 | 13.9 | Hermantown city |
| 1,299 | 1,073 | 538 | 8,441 | 93.8 | 12,829 | 6,627 | 2,910 | 1,751 | 21.6 | 17.8 | Hibbing city |
| 273 | 199 | 34 | 1,016 | 98.5 | 1,610 | 808 | 506 | 267 | 20.2 | 25.1 | Hoyt Lakes city |
| 52 | 25 | 5 | 371 | 115.6 | 598 | 277 | 82 | 42 | 25.3 | 10.3 | Industrial township |
| 7 | 7 | 4 | 39 | 120.5 | 75 | 32 | 18 | 9 | 12.8 | 20.9 | Iron Junction city |
| 40 | 9 | 8 | 140 | 110.7 | 238 | 117 | 57 | 28 | 19.3 | 19.3 | Janette Lake UT |
| 27 | 15 | 3 | 64 | 110.9 | 122 | 61 | 45 | 24 | 9.6 | 33.3 | Kabetogama township |
| 11 | 5 | 1 | 68 | 105.9 | 111 | 52 | 17 | 5 | 20.7 | 12.1 | Kelsey township |
| 21 | 6 | 4 | 86 | 103.5 | 132 | 63 | 31 | 13 | 24.6 | 17.7 | Kugler township |
| 158 | 64 | 14 | 1,051 | 108.4 | 1,583 | 765 | 236 | 104 | 27.7 | 10.8 | Lakewood township |
| 27 | 8 | 3 | 149 | 103.4 | 245 | 120 | 38 | 20 | 19.1 | 12.5 | Lavell township |
| 71 | 21 | 4 | 184 | 117.4 | 328 | 151 | 96 | 44 | 18.0 | 24.0 | Leiding township |
| 4 | 2 | 0 | 27 | 92.6 | 41 | 20 | 6 | 2 | 21.2 | 11.5 | Leonidas city |
| 6 | 4 | 2 | 62 | 133.9 | 116 | 50 | 12 | 4 | 20.0 | 8.3 | Linden Grove township |
| 24 | 13 | 3 | 103 | 102.9 | 172 | 84 | 40 | 21 | 17.7 | 19.1 | McCormack UT |
| 40 | 30 | 8 | 195 | 135.4 | 380 | 165 | 78 | 39 | 17.2 | 17.0 | McDavitt township |
| 8 | 13 | 4 | 72 | 77.8 | 95 | 51 | 25 | 14 | 25.8 | 19.5 | McKinley city |
| 172 | 57 | 7 | 631 | 107.6 | 1,081 | 516 | 236 | 119 | 17.5 | 18.0 | Makinen UT |
| 10 | 11 | 15 | 76 | 76.3 | 102 | 62 | 36 | 27 | 23.9 | 26.9 | Meadowlands city |
| 28 | 12 | 11 | 139 | 118.7 | 242 | 113 | 51 | 22 | 20.4 | 16.8 | Meadowlands township |
| 129 | 74 | 10 | 670 | 108.8 | 1,079 | 515 | 213 | 103 | 22.9 | 15.2 | Midway township |
| 11 | 6 | 3 | 46 | 104.3 | 75 | 36 | 20 | 9 | 20.2 | 21.3 | Morcom township |
| 167 | 84 | 29 | 571 | 112.4 | 1,046 | 495 | 280 | 135 | 13.8 | 23.1 | Morse township |
| 269 | 170 | 61 | 1,439 | 99.4 | 2,274 | 1,168 | 500 | 281 | 20.7 | 17.4 | Mountain Iron city |
| 5 | 1 | 1 | 30 | 106.7 | 46 | 20 | 7 | 3 | 25.8 | 11.3 | Ness township |
| 16 | 3 | 6 | 159 | 100.6 | 194 | 100 | 25 | 16 | 39.2 | 7.8 | Nett Lake UT |

Table 1.

Age and Sex: 2010—Con.

[For information on confidentiality protection, nonsampling error, and definitions, see Selected Appendixes at <www.census.gov/prod/cen2010/cph-1-a.pdf>]

| State County County Subdivision Place | Total population | Median age | Age | | | | | | | | |
|--|---------------------|---------------|------------------|------------------|-------------------|-------------------|-------------------|-------------------|-------------------|-------------------|-------------------|
| | | | Under 5 years | 5 to 17 years | 18 to 20 years | 21 to 24 years | 25 to 34 years | 35 to 44 years | 45 to 54 years | 55 to 59 years | 60 to 64 years |
| St. Louis County—Con. | | | | | | | | | | | |
| Nett Lake UT—Con. | | | | | | | | | | | |
| Nett Lake CDP (part)..... | 214 | 28.0 | 21 | 52 | 11 | 13 | 24 | 19 | 34 | 6 | 10 |
| New Independence township..... | 299 | 43.1 | 15 | 45 | 12 | 15 | 22 | 48 | 66 | 22 | 15 |
| Normanna township..... | 796 | 41.0 | 49 | 182 | 25 | 31 | 50 | 112 | 153 | 83 | 50 |
| Northeast St. Louis UT..... | 248 | 56.1 | 5 | 28 | 2 | 6 | 13 | 20 | 42 | 35 | 41 |
| Northland township..... | 169 | 47.6 | 7 | 27 | 3 | 7 | 18 | 15 | 40 | 25 | 9 |
| North Star township..... | 190 | 55.0 | 3 | 24 | 6 | 3 | 11 | 11 | 37 | 40 | 19 |
| Northwest St. Louis UT..... | 301 | 54.5 | 7 | 33 | 8 | 6 | 19 | 24 | 58 | 37 | 26 |
| Orr city..... | 267 | 42.1 | 10 | 53 | 14 | 5 | 27 | 36 | 47 | 16 | 20 |
| Owens township..... | 263 | 50.5 | 5 | 41 | 6 | 4 | 17 | 37 | 41 | 34 | 20 |
| Pequaywan township..... | 130 | 54.3 | 1 | 13 | 4 | 3 | 4 | 15 | 28 | 12 | 23 |
| Pike township..... | 417 | 51.2 | 17 | 51 | 15 | 10 | 31 | 36 | 84 | 64 | 47 |
| Portage township..... | 170 | 49.1 | 9 | 19 | 4 | 2 | 13 | 19 | 43 | 12 | 15 |
| Potshot Lake UT..... | 74 | 42.5 | 6 | 13 | 2 | 5 | 6 | 7 | 17 | 5 | 4 |
| Prairie Lake township..... | 50 | 47.0 | 0 | 10 | 0 | 0 | 1 | 11 | 9 | 5 | 5 |
| Proctor city..... | 3,057 | 41.4 | 185 | 449 | 111 | 137 | 419 | 358 | 469 | 232 | 206 |
| Rice Lake township..... | 4,095 | 43.6 | 212 | 671 | 157 | 184 | 385 | 531 | 817 | 350 | 288 |
| Arnold CDP..... | 2,960 | 42.7 | 159 | 479 | 118 | 140 | 297 | 365 | 593 | 242 | 190 |
| Sand Lake UT..... | 1,066 | 50.7 | 49 | 148 | 17 | 21 | 80 | 124 | 197 | 113 | 121 |
| Sandy township..... | 356 | 50.6 | 12 | 49 | 13 | 10 | 25 | 41 | 70 | 44 | 27 |
| Solway township..... | 1,944 | 43.2 | 94 | 319 | 57 | 77 | 209 | 270 | 362 | 175 | 121 |
| Stoney Brook township..... | 332 | 37.7 | 20 | 67 | 14 | 11 | 44 | 49 | 57 | 22 | 16 |
| Sturgeon township..... | 140 | 49.3 | 8 | 18 | 2 | 4 | 11 | 21 | 25 | 18 | 9 |
| Toivola township..... | 170 | 51.0 | 9 | 17 | 3 | 2 | 15 | 21 | 30 | 23 | 13 |
| Tower city..... | 500 | 48.4 | 34 | 60 | 9 | 19 | 63 | 45 | 70 | 42 | 38 |
| Van Buren township..... | 189 | 48.9 | 8 | 28 | 7 | 2 | 14 | 17 | 47 | 17 | 16 |
| Vermilion Lake township..... | 278 | 56.2 | 10 | 24 | 6 | 6 | 20 | 17 | 46 | 38 | 46 |
| Virginia city..... | 8,712 | 44.9 | 523 | 1,126 | 382 | 430 | 1,024 | 879 | 1,261 | 684 | 484 |
| Waasa township..... | 249 | 50.6 | 6 | 33 | 9 | 4 | 18 | 33 | 49 | 22 | 30 |
| White township..... | 3,229 | 48.3 | 156 | 487 | 105 | 94 | 265 | 356 | 524 | 313 | 234 |
| Aurora city..... | 1,682 | 48.4 | 96 | 229 | 52 | 59 | 155 | 184 | 234 | 143 | 119 |
| Whiteface Reservoir UT..... | 473 | 56.3 | 12 | 31 | 7 | 15 | 23 | 33 | 92 | 83 | 74 |
| Willow Valley township..... | 126 | 48.7 | 4 | 20 | 6 | 7 | 10 | 8 | 29 | 19 | 1 |
| Winton city..... | 172 | 45.5 | 10 | 24 | 4 | 10 | 18 | 18 | 32 | 12 | 14 |
| Wuori township..... | 572 | 45.9 | 33 | 91 | 16 | 21 | 46 | 72 | 105 | 68 | 39 |
| Scott County..... | 129,928 | 34.8 | 10,676 | 28,552 | 3,605 | 4,575 | 18,064 | 22,197 | 20,521 | 6,682 | 5,040 |
| Belle Plaine city..... | 6,661 | 32.5 | 666 | 1,335 | 163 | 249 | 1,246 | 1,021 | 787 | 262 | 203 |
| Belle Plaine township..... | 878 | 42.7 | 37 | 193 | 27 | 24 | 56 | 141 | 183 | 61 | 42 |
| Blakeley township..... | 418 | 45.9 | 15 | 79 | 12 | 10 | 31 | 56 | 102 | 28 | 16 |
| Cedar Lake township..... | 2,779 | 41.4 | 165 | 648 | 81 | 73 | 167 | 478 | 575 | 183 | 159 |
| Credit River township..... | 5,096 | 40.6 | 270 | 1,241 | 193 | 168 | 311 | 748 | 1,137 | 403 | 286 |
| Elko New Market city..... | 4,110 | 30.4 | 511 | 1,049 | 78 | 115 | 779 | 847 | 435 | 97 | 88 |
| Helena township..... | 1,648 | 41.2 | 95 | 385 | 52 | 65 | 106 | 225 | 379 | 118 | 65 |
| Jackson township..... | 1,464 | 34.8 | 116 | 350 | 62 | 60 | 147 | 219 | 251 | 77 | 64 |
| Jordan city..... | 5,470 | 31.8 | 569 | 1,292 | 122 | 213 | 890 | 912 | 732 | 238 | 171 |
| Louisville township..... | 1,266 | 40.5 | 79 | 277 | 51 | 41 | 89 | 202 | 267 | 83 | 56 |
| New Market township..... | 3,440 | 43.2 | 125 | 818 | 115 | 110 | 191 | 486 | 838 | 264 | 205 |
| New Prague city (part)..... | 4,280 | 34.4 | 370 | 927 | 135 | 163 | 585 | 548 | 568 | 207 | 137 |
| Prior Lake city..... | 22,796 | 37.8 | 1,656 | 4,864 | 584 | 734 | 2,655 | 3,927 | 3,717 | 1,388 | 1,145 |
| St. Lawrence township..... | 483 | 43.6 | 19 | 100 | 20 | 17 | 33 | 67 | 124 | 35 | 30 |
| Sand Creek township..... | 1,521 | 44.7 | 58 | 321 | 45 | 49 | 85 | 211 | 324 | 106 | 103 |
| Savage city..... | 26,911 | 34.6 | 2,066 | 6,402 | 761 | 889 | 3,498 | 4,803 | 4,740 | 1,343 | 929 |
| Shakopee city..... | 37,076 | 32.2 | 3,710 | 7,473 | 982 | 1,479 | 6,959 | 6,826 | 4,509 | 1,505 | 1,108 |
| Spring Lake township..... | 3,631 | 43.8 | 149 | 798 | 122 | 116 | 236 | 480 | 853 | 284 | 233 |
| Sherburne County..... | 88,499 | 33.9 | 6,858 | 18,919 | 3,085 | 4,416 | 12,363 | 13,874 | 13,377 | 4,680 | 3,620 |
| Baldwin township..... | 6,739 | 36.1 | 465 | 1,441 | 222 | 257 | 885 | 1,076 | 1,208 | 376 | 314 |
| Becker city..... | 4,538 | 30.7 | 444 | 1,105 | 124 | 203 | 713 | 750 | 489 | 179 | 111 |
| Becker township..... | 4,842 | 35.0 | 311 | 1,310 | 163 | 155 | 484 | 879 | 847 | 271 | 179 |
| Big Lake city..... | 10,060 | 29.5 | 1,122 | 2,333 | 306 | 457 | 1,959 | 1,641 | 1,072 | 349 | 290 |
| Big Lake township..... | 7,386 | 39.5 | 409 | 1,664 | 251 | 256 | 663 | 1,241 | 1,445 | 565 | 398 |
| Blue Hill township..... | 2,176 | 31.6 | 195 | 516 | 63 | 84 | 361 | 408 | 286 | 86 | 54 |
| Clear Lake city..... | 545 | 31.1 | 60 | 105 | 13 | 25 | 108 | 87 | 69 | 28 | 4 |
| Clear Lake township..... | 1,539 | 45.9 | 67 | 278 | 39 | 44 | 128 | 185 | 295 | 129 | 162 |
| Elk River city..... | 22,974 | 34.9 | 1,857 | 4,698 | 754 | 1,003 | 3,204 | 3,584 | 3,535 | 1,226 | 966 |
| Haven township..... | 1,986 | 44.8 | 101 | 361 | 70 | 75 | 139 | 253 | 394 | 199 | 147 |
| Livonia township..... | 5,951 | 35.5 | 444 | 1,472 | 183 | 193 | 636 | 1,035 | 1,074 | 339 | 235 |
| Orrock township..... | 3,451 | 36.1 | 245 | 829 | 131 | 105 | 368 | 574 | 634 | 191 | 154 |
| Palmer township..... | 2,354 | 44.1 | 115 | 453 | 62 | 71 | 205 | 319 | 470 | 209 | 156 |
| Princeton city (part)..... | 50 | 73.0 | 0 | 0 | 0 | 0 | 0 | 0 | 2 | 8 | 6 |
| St. Cloud city (part)..... | 6,785 | 29.9 | 329 | 673 | 446 | 1,200 | 1,277 | 625 | 620 | 265 | 246 |
| Santiago township..... | 1,895 | 36.1 | 124 | 486 | 80 | 63 | 172 | 348 | 344 | 102 | 62 |
| Zimmerman city..... | 5,228 | 29.7 | 570 | 1,195 | 178 | 225 | 1,061 | 869 | 593 | 158 | 136 |
| Sibley County..... | 15,226 | 40.3 | 1,043 | 2,860 | 458 | 552 | 1,776 | 1,796 | 2,430 | 1,037 | 795 |
| Alfsborg township..... | 323 | 43.3 | 21 | 48 | 13 | 16 | 27 | 44 | 64 | 24 | 14 |
| Arlington city..... | 2,233 | 35.6 | 169 | 427 | 74 | 106 | 316 | 273 | 268 | 107 | 101 |
| Arlington township..... | 543 | 42.6 | 22 | 109 | 27 | 16 | 52 | 62 | 99 | 64 | 28 |
| Bismarck township..... | 314 | 37.5 | 30 | 55 | 12 | 13 | 41 | 26 | 60 | 29 | 15 |
| Cornish township..... | 243 | 46.9 | 13 | 40 | 4 | 10 | 18 | 24 | 72 | 21 | 11 |

Table 1.
Age and Sex: 2010—Con.

[For information on confidentiality protection, nonsampling error, and definitions, see Selected Appendixes at <www.census.gov/prod/cen2010/cph-1-a.pdf>]

| Age—Con | | | Age and sex | | | | | | Percent of total population | | State County County Subdivision Place |
|-------------------|-------------------|----------------------|-------------|--------------------------------|-------------------|--------|-------------------|--------|-----------------------------|----------------------|--|
| 65 to 74 years | 75 to 84 years | 85 years and over | All ages | | 18 years and over | | 65 years and over | | Under 18 years | 65 years and over | |
| | | | Female | Males per 100 females | Total | Female | Total | Female | | | |
| 15 | 3 | 6 | 110 | 94.5 | 141 | 75 | 24 | 16 | 34.1 | 11.2 | St. Louis County—Con. |
| 22 | 13 | 4 | 138 | 116.7 | 239 | 110 | 39 | 21 | 20.1 | 13.0 | Nett Lake UT—Con. |
| 36 | 17 | 8 | 394 | 102.0 | 565 | 277 | 61 | 25 | 29.0 | 7.7 | Nett Lake CDP (part) |
| 49 | 7 | 0 | 114 | 117.5 | 215 | 101 | 56 | 24 | 13.3 | 22.6 | New Independence township |
| 13 | 3 | 2 | 71 | 138.0 | 135 | 64 | 18 | 10 | 20.1 | 10.7 | Normanna township |
| 29 | 7 | 0 | 86 | 120.9 | 163 | 74 | 36 | 17 | 14.2 | 18.9 | Northeast St. Louis UT |
| 54 | 26 | 3 | 137 | 119.7 | 261 | 119 | 83 | 41 | 13.3 | 27.6 | Northland township |
| 23 | 11 | 5 | 130 | 105.4 | 204 | 99 | 39 | 21 | 23.6 | 14.6 | North Star township |
| 36 | 16 | 6 | 120 | 119.2 | 217 | 100 | 58 | 26 | 17.5 | 22.1 | Northwest St. Louis UT |
| 20 | 6 | 1 | 67 | 94.0 | 116 | 57 | 27 | 13 | 10.8 | 20.8 | Orr city |
| 41 | 13 | 8 | 185 | 125.4 | 349 | 153 | 62 | 21 | 16.3 | 14.9 | Owens township |
| 27 | 5 | 2 | 68 | 150.0 | 142 | 57 | 34 | 15 | 16.5 | 20.0 | Pequaywan township |
| 7 | 2 | 0 | 35 | 111.4 | 55 | 25 | 9 | 1 | 25.7 | 12.2 | Pike township |
| 7 | 1 | 1 | 24 | 108.3 | 40 | 18 | 9 | 5 | 20.0 | 18.0 | Portage township |
| 226 | 157 | 108 | 1,549 | 97.4 | 2,423 | 1,236 | 491 | 293 | 20.7 | 16.1 | Potshot Lake UT |
| 300 | 168 | 32 | 1,970 | 107.9 | 3,212 | 1,550 | 500 | 239 | 21.6 | 12.2 | Prairie Lake township |
| 208 | 138 | 31 | 1,425 | 107.7 | 2,322 | 1,129 | 377 | 187 | 21.6 | 12.7 | Proctor city |
| 140 | 45 | 11 | 510 | 109.0 | 869 | 414 | 196 | 87 | 18.5 | 18.4 | Rice Lake township |
| 43 | 18 | 4 | 166 | 114.5 | 295 | 136 | 65 | 31 | 17.1 | 18.3 | Arnold CDP |
| 163 | 79 | 18 | 929 | 109.3 | 1,531 | 732 | 260 | 127 | 21.2 | 13.4 | Sand Lake UT |
| 14 | 18 | 0 | 152 | 118.4 | 245 | 113 | 32 | 18 | 26.2 | 9.6 | Sandy township |
| 16 | 4 | 4 | 67 | 109.0 | 114 | 54 | 24 | 12 | 18.6 | 17.1 | Solway township |
| 27 | 7 | 3 | 75 | 126.7 | 144 | 61 | 37 | 13 | 15.3 | 21.8 | Stoney Brook township |
| 71 | 32 | 17 | 246 | 103.3 | 406 | 197 | 120 | 65 | 18.8 | 24.0 | Sturgeon township |
| 25 | 7 | 1 | 95 | 98.9 | 153 | 73 | 33 | 14 | 19.0 | 17.5 | Toivola township |
| 50 | 14 | 1 | 135 | 105.9 | 244 | 120 | 65 | 32 | 12.2 | 23.4 | Tower city |
| 690 | 727 | 502 | 4,541 | 91.9 | 7,063 | 3,721 | 1,919 | 1,178 | 18.9 | 22.0 | Van Buren township |
| 25 | 19 | 1 | 112 | 122.3 | 210 | 94 | 45 | 19 | 15.7 | 18.1 | Vermilion Lake township |
| 355 | 220 | 120 | 1,580 | 104.4 | 2,586 | 1,287 | 695 | 384 | 19.9 | 21.5 | Virginia city |
| 184 | 131 | 96 | 859 | 95.8 | 1,357 | 707 | 411 | 239 | 19.3 | 24.4 | Waasa township |
| 78 | 17 | 8 | 225 | 110.2 | 430 | 200 | 103 | 43 | 9.1 | 21.8 | White township |
| 15 | 5 | 2 | 60 | 110.0 | 102 | 47 | 22 | 9 | 19.0 | 17.5 | Aurora city |
| 21 | 6 | 3 | 69 | 149.3 | 138 | 59 | 30 | 12 | 19.8 | 17.4 | Whiteface Reservoir UT |
| 65 | 12 | 4 | 271 | 111.1 | 448 | 216 | 81 | 41 | 21.7 | 14.2 | Willow Valley township |
| 5,969 | 2,811 | 1,236 | 65,213 | 99.2 | 90,700 | 45,896 | 10,016 | 5,498 | 30.2 | 7.7 | Winton city |
| 315 | 254 | 160 | 3,357 | 98.4 | 4,660 | 2,378 | 729 | 440 | 30.0 | 10.9 | Wuori township |
| 67 | 39 | 8 | 428 | 105.1 | 648 | 305 | 114 | 56 | 26.2 | 13.0 | Scott County |
| 45 | 21 | 3 | 211 | 98.1 | 324 | 160 | 69 | 35 | 22.5 | 16.5 | Belle Plaine city |
| 166 | 68 | 16 | 1,339 | 107.5 | 1,966 | 932 | 250 | 109 | 29.3 | 9.0 | Belle Plaine township |
| 253 | 73 | 13 | 2,487 | 104.9 | 3,585 | 1,742 | 339 | 155 | 29.7 | 6.7 | Blakeley township |
| 80 | 22 | 9 | 2,017 | 103.8 | 2,550 | 1,240 | 111 | 51 | 38.0 | 2.7 | Cedar Lake township |
| 96 | 51 | 11 | 800 | 106.0 | 1,168 | 566 | 158 | 77 | 29.1 | 9.6 | Credit River township |
| 74 | 33 | 11 | 727 | 101.4 | 998 | 494 | 118 | 61 | 31.8 | 8.1 | Elko New Market city |
| 182 | 98 | 51 | 2,735 | 100.0 | 3,609 | 1,810 | 331 | 192 | 34.0 | 6.1 | Helena township |
| 101 | 17 | 3 | 616 | 105.5 | 910 | 437 | 121 | 58 | 28.1 | 9.6 | Jackson township |
| 213 | 57 | 18 | 1,680 | 104.8 | 2,497 | 1,221 | 288 | 142 | 27.4 | 8.4 | Jordan city |
| 212 | 224 | 204 | 2,260 | 89.4 | 2,983 | 1,614 | 640 | 399 | 30.3 | 15.0 | Louisville township |
| 1,306 | 579 | 241 | 11,472 | 98.7 | 16,276 | 8,246 | 2,126 | 1,171 | 28.6 | 9.3 | New Market township |
| 29 | 7 | 2 | 233 | 107.3 | 364 | 173 | 38 | 18 | 24.6 | 7.9 | New Prague city (part) |
| 140 | 61 | 18 | 731 | 108.1 | 1,142 | 542 | 219 | 107 | 24.9 | 14.4 | Prior Lake city |
| 1,010 | 384 | 86 | 13,428 | 100.4 | 18,443 | 9,262 | 1,480 | 780 | 31.5 | 5.5 | St. Lawrence township |
| 1,419 | 748 | 358 | 18,968 | 95.5 | 25,893 | 13,492 | 2,525 | 1,480 | 30.2 | 6.8 | Sand Creek township |
| 261 | 75 | 24 | 1,724 | 110.6 | 2,684 | 1,282 | 360 | 167 | 26.1 | 9.9 | Savage city |
| 4,187 | 2,137 | 983 | 43,226 | 104.7 | 62,722 | 30,595 | 7,307 | 3,993 | 29.1 | 8.3 | Shakopee city |
| 365 | 106 | 24 | 3,217 | 109.5 | 4,833 | 2,309 | 495 | 226 | 28.3 | 7.3 | Spring Lake township |
| 216 | 146 | 58 | 2,351 | 93.0 | 2,989 | 1,570 | 420 | 251 | 34.1 | 9.3 | Sherburne County |
| 171 | 61 | 11 | 2,352 | 105.9 | 3,221 | 1,557 | 243 | 107 | 33.5 | 5.0 | Baldwin township |
| 319 | 169 | 43 | 4,994 | 101.4 | 6,605 | 3,256 | 531 | 286 | 34.3 | 5.3 | Becker city |
| 337 | 122 | 35 | 3,612 | 104.5 | 5,313 | 2,574 | 494 | 232 | 28.1 | 6.7 | Becker township |
| 83 | 33 | 7 | 1,025 | 112.3 | 1,465 | 688 | 123 | 62 | 32.7 | 5.7 | Big Lake city |
| 20 | 18 | 8 | 278 | 96.0 | 380 | 195 | 46 | 27 | 30.3 | 8.4 | Big Lake township |
| 138 | 53 | 21 | 752 | 104.7 | 1,194 | 583 | 212 | 95 | 22.4 | 13.8 | Blue Hill township |
| 1,188 | 662 | 297 | 11,438 | 100.9 | 16,419 | 8,204 | 2,147 | 1,232 | 28.5 | 9.3 | Clear Lake city |
| 158 | 69 | 20 | 953 | 108.4 | 1,524 | 745 | 247 | 120 | 23.3 | 12.4 | Clear Lake township |
| 241 | 89 | 10 | 2,861 | 108.0 | 4,035 | 1,957 | 340 | 159 | 32.2 | 5.7 | Elk River city |
| 148 | 56 | 16 | 1,664 | 107.4 | 2,377 | 1,134 | 220 | 103 | 31.1 | 6.4 | Haven township |
| 199 | 69 | 26 | 1,110 | 112.1 | 1,786 | 858 | 294 | 148 | 24.1 | 12.5 | Livonia township |
| 11 | 22 | 1 | 33 | 51.5 | 50 | 33 | 34 | 23 | 0.0 | 68.0 | Orrock township |
| 358 | 373 | 373 | 3,015 | 125.0 | 5,783 | 2,557 | 1,104 | 745 | 14.8 | 16.3 | Palmer township |
| 75 | 34 | 5 | 916 | 106.9 | 1,285 | 603 | 114 | 47 | 32.2 | 6.0 | Princeton city (part) |
| 160 | 55 | 28 | 2,655 | 96.9 | 3,463 | 1,772 | 243 | 130 | 33.8 | 4.6 | St. Cloud city (part) |
| 1,193 | 888 | 398 | 7,578 | 100.9 | 11,323 | 5,693 | 2,479 | 1,410 | 25.6 | 16.3 | Santiago township |
| 29 | 20 | 3 | 154 | 109.7 | 254 | 126 | 52 | 28 | 21.4 | 16.1 | Zimmerman city |
| 154 | 136 | 102 | 1,163 | 92.0 | 1,637 | 879 | 392 | 255 | 26.7 | 17.6 | Sibley County |
| 38 | 17 | 9 | 249 | 118.1 | 412 | 203 | 64 | 31 | 24.1 | 11.8 | Ailsborg township |
| 14 | 17 | 2 | 149 | 110.7 | 229 | 110 | 33 | 21 | 27.1 | 10.5 | Arlington city |
| 15 | 13 | 2 | 120 | 102.5 | 190 | 95 | 30 | 18 | 21.8 | 12.3 | Arlington township |

Table 1.
Age and Sex: 2010—Con.

[For information on confidentiality protection, nonsampling error, and definitions, see Selected Appendixes at <www.census.gov/prod/cen2010/cph-1-a.pdf>]

| State County County Subdivision Place | Total population | Median age | Age | | | | | | | | |
|--|---------------------|---------------|------------------|------------------|-------------------|-------------------|-------------------|-------------------|-------------------|-------------------|-------------------|
| | | | Under 5 years | 5 to 17 years | 18 to 20 years | 21 to 24 years | 25 to 34 years | 35 to 44 years | 45 to 54 years | 55 to 59 years | 60 to 64 years |
| Sibley County—Con. | | | | | | | | | | | |
| Dryden township..... | 287 | 45.9 | 9 | 59 | 7 | 8 | 24 | 31 | 58 | 29 | 10 |
| Faxon township..... | 701 | 38.7 | 43 | 181 | 25 | 20 | 47 | 123 | 132 | 51 | 35 |
| Gaylord city..... | 2,305 | 37.3 | 183 | 440 | 83 | 107 | 285 | 258 | 285 | 116 | 122 |
| Gibbon city..... | 772 | 44.6 | 66 | 110 | 17 | 25 | 95 | 76 | 103 | 55 | 41 |
| Grafton township..... | 238 | 44.7 | 9 | 46 | 10 | 2 | 22 | 31 | 50 | 8 | 21 |
| Green Isle city..... | 559 | 32.1 | 57 | 112 | 11 | 17 | 124 | 82 | 54 | 21 | 14 |
| Green Isle township..... | 524 | 45.1 | 31 | 89 | 10 | 16 | 48 | 67 | 113 | 58 | 27 |
| Henderson city..... | 886 | 39.5 | 69 | 138 | 23 | 37 | 125 | 116 | 125 | 63 | 52 |
| Henderson township..... | 728 | 40.5 | 54 | 143 | 28 | 25 | 78 | 80 | 140 | 51 | 44 |
| Jessenland township..... | 444 | 44.7 | 24 | 91 | 9 | 11 | 21 | 68 | 82 | 44 | 42 |
| Kelso township..... | 292 | 46.4 | 8 | 53 | 14 | 8 | 20 | 37 | 54 | 21 | 19 |
| Le Sueur city (part)..... | 0 | 0.0 | 0 | 0 | 0 | 0 | 0 | 0 | 0 | 0 | 0 |
| Moltke township..... | 279 | 47.2 | 14 | 49 | 6 | 8 | 22 | 31 | 62 | 15 | 18 |
| New Auburn city..... | 456 | 32.8 | 42 | 100 | 20 | 14 | 64 | 59 | 78 | 21 | 21 |
| New Auburn township..... | 418 | 45.4 | 27 | 80 | 5 | 13 | 36 | 44 | 75 | 40 | 20 |
| Severance township..... | 253 | 47.1 | 8 | 46 | 8 | 6 | 24 | 29 | 40 | 27 | 17 |
| Sibley township..... | 255 | 47.2 | 8 | 38 | 9 | 7 | 25 | 24 | 61 | 19 | 14 |
| Transit township..... | 276 | 47.0 | 11 | 46 | 3 | 10 | 19 | 33 | 50 | 22 | 24 |
| Washington Lake township..... | 498 | 41.3 | 23 | 100 | 14 | 12 | 63 | 54 | 112 | 33 | 22 |
| Winthrop city..... | 1,399 | 41.7 | 102 | 260 | 26 | 45 | 180 | 124 | 193 | 98 | 63 |
| Stearns County..... | 150,642 | 33.3 | 9,799 | 25,101 | 11,014 | 12,465 | 19,792 | 17,389 | 20,874 | 8,879 | 7,101 |
| Albany city..... | 2,561 | 33.4 | 221 | 478 | 64 | 128 | 453 | 297 | 276 | 98 | 81 |
| Albany township..... | 980 | 38.9 | 55 | 211 | 43 | 36 | 101 | 145 | 158 | 81 | 50 |
| Ashley township..... | 262 | 41.4 | 24 | 50 | 6 | 11 | 29 | 30 | 44 | 10 | 15 |
| Avon city..... | 1,396 | 34.2 | 125 | 248 | 32 | 66 | 237 | 196 | 189 | 71 | 77 |
| Avon township..... | 2,294 | 41.1 | 130 | 437 | 76 | 162 | 177 | 296 | 442 | 174 | 137 |
| Belgrade city..... | 740 | 42.1 | 47 | 135 | 17 | 32 | 87 | 74 | 83 | 23 | 46 |
| Brockway township..... | 2,702 | 40.1 | 168 | 557 | 94 | 76 | 279 | 391 | 528 | 217 | 137 |
| Broton city (part)..... | 743 | 43.9 | 44 | 126 | 26 | 25 | 74 | 89 | 76 | 41 | 36 |
| Clearwater city (part)..... | 0 | 0.0 | 0 | 0 | 0 | 0 | 0 | 0 | 0 | 0 | 0 |
| Cold Spring city..... | 4,025 | 36.7 | 302 | 812 | 116 | 146 | 550 | 514 | 484 | 182 | 156 |
| Collegeville township..... | 3,343 | 21.8 | 60 | 364 | 1,025 | 428 | 153 | 174 | 432 | 217 | 168 |
| Crow Lake township..... | 318 | 45.8 | 18 | 56 | 4 | 6 | 47 | 24 | 48 | 30 | 32 |
| Crow River township..... | 327 | 43.8 | 21 | 64 | 7 | 8 | 30 | 37 | 72 | 23 | 21 |
| Eden Lake township..... | 1,542 | 43.4 | 110 | 283 | 37 | 47 | 149 | 180 | 268 | 106 | 112 |
| Eden Valley city (part)..... | 489 | 34.9 | 50 | 83 | 16 | 14 | 82 | 73 | 55 | 29 | 21 |
| Elrosa city..... | 211 | 42.5 | 11 | 36 | 11 | 14 | 22 | 14 | 30 | 13 | 8 |
| Fair Haven township..... | 1,507 | 42.7 | 91 | 276 | 41 | 53 | 157 | 194 | 290 | 125 | 97 |
| Fairhaven CDP..... | 358 | 44.1 | 24 | 48 | 11 | 21 | 46 | 39 | 83 | 24 | 23 |
| Farming township..... | 987 | 37.9 | 59 | 244 | 42 | 27 | 75 | 166 | 173 | 56 | 55 |
| Freeport city..... | 632 | 37.0 | 47 | 68 | 18 | 35 | 126 | 58 | 94 | 39 | 23 |
| Getty township..... | 376 | 32.7 | 32 | 90 | 13 | 12 | 50 | 47 | 61 | 20 | 20 |
| Greenwald city..... | 222 | 51.2 | 12 | 34 | 4 | 4 | 26 | 18 | 23 | 34 | 19 |
| Grove township..... | 493 | 41.1 | 36 | 98 | 17 | 23 | 39 | 58 | 90 | 47 | 37 |
| Holding township..... | 1,139 | 41.8 | 54 | 240 | 37 | 34 | 116 | 146 | 219 | 77 | 74 |
| Holdingford city..... | 708 | 37.3 | 56 | 127 | 14 | 39 | 103 | 75 | 111 | 42 | 26 |
| Kimball city..... | 762 | 32.2 | 68 | 129 | 24 | 47 | 150 | 89 | 68 | 35 | 30 |
| Krain township..... | 981 | 35.9 | 73 | 223 | 35 | 34 | 117 | 122 | 151 | 68 | 52 |
| Lake George township..... | 335 | 38.4 | 20 | 79 | 13 | 16 | 24 | 48 | 68 | 12 | 16 |
| Lake Henry city..... | 103 | 31.6 | 6 | 19 | 2 | 5 | 24 | 9 | 15 | 8 | 2 |
| Lake Henry township..... | 278 | 43.5 | 10 | 58 | 9 | 14 | 23 | 32 | 50 | 21 | 18 |
| Le Sauk township..... | 1,766 | 42.1 | 102 | 316 | 61 | 80 | 182 | 221 | 345 | 173 | 100 |
| Luxemburg township..... | 637 | 40.6 | 33 | 117 | 18 | 23 | 73 | 98 | 112 | 50 | 34 |
| Lynden township..... | 1,938 | 43.0 | 103 | 381 | 66 | 57 | 150 | 278 | 398 | 160 | 137 |
| Maine Prairie township..... | 1,887 | 42.3 | 93 | 395 | 73 | 66 | 167 | 226 | 369 | 128 | 110 |
| Meire Grove city..... | 179 | 38.3 | 17 | 32 | 3 | 9 | 18 | 27 | 16 | 4 | 4 |
| Melrose city..... | 3,598 | 36.5 | 313 | 698 | 120 | 172 | 412 | 470 | 403 | 191 | 140 |
| Melrose township..... | 759 | 43.3 | 41 | 150 | 28 | 29 | 70 | 84 | 147 | 54 | 48 |
| Millwood township..... | 972 | 42.1 | 49 | 210 | 32 | 33 | 82 | 137 | 179 | 59 | 48 |
| Munson township..... | 1,466 | 45.3 | 68 | 250 | 45 | 48 | 121 | 193 | 259 | 137 | 95 |
| New Munich city..... | 320 | 39.5 | 23 | 62 | 4 | 1 | 54 | 36 | 41 | 25 | 14 |
| North Fork township..... | 247 | 38.6 | 21 | 52 | 7 | 8 | 25 | 28 | 35 | 10 | 22 |
| Oak township..... | 595 | 35.5 | 49 | 134 | 15 | 18 | 78 | 68 | 103 | 41 | 19 |
| Paynesville city..... | 2,432 | 42.4 | 169 | 369 | 51 | 119 | 325 | 251 | 257 | 144 | 131 |
| Paynesville township..... | 1,421 | 47.7 | 59 | 254 | 46 | 34 | 102 | 163 | 254 | 114 | 102 |
| Raymond township..... | 259 | 25.3 | 27 | 84 | 11 | 7 | 27 | 29 | 28 | 13 | 13 |
| Richmond city..... | 1,422 | 39.4 | 80 | 258 | 39 | 60 | 194 | 179 | 212 | 70 | 77 |
| Rockville city..... | 2,448 | 40.5 | 168 | 464 | 91 | 109 | 251 | 326 | 466 | 172 | 123 |
| Roscoe city..... | 102 | 47.3 | 9 | 9 | 4 | 1 | 16 | 6 | 17 | 14 | 9 |
| St. Anthony city..... | 86 | 33.3 | 14 | 17 | 1 | 4 | 11 | 19 | 6 | 3 | 4 |
| St. Augusta city..... | 3,317 | 36.6 | 271 | 628 | 108 | 125 | 456 | 477 | 590 | 192 | 194 |
| St. Cloud city (part)..... | 52,661 | 28.7 | 3,113 | 7,073 | 5,872 | 6,819 | 7,680 | 5,177 | 6,428 | 2,949 | 2,319 |
| St. Joseph city..... | 6,534 | 22.7 | 415 | 704 | 1,316 | 1,137 | 881 | 575 | 573 | 232 | 184 |
| St. Joseph township..... | 1,924 | 41.4 | 120 | 354 | 60 | 84 | 205 | 249 | 369 | 160 | 113 |
| St. Martin city..... | 308 | 31.4 | 25 | 56 | 9 | 20 | 65 | 31 | 34 | 16 | 9 |
| St. Martin township..... | 545 | 35.5 | 49 | 135 | 15 | 20 | 49 | 85 | 83 | 27 | 13 |
| St. Rosa city..... | 68 | 38.8 | 5 | 13 | 2 | 0 | 9 | 11 | 10 | 4 | 3 |
| St. Stephen city..... | 851 | 36.4 | 56 | 200 | 25 | 29 | 103 | 139 | 141 | 40 | 23 |
| St. Wendel township..... | 2,150 | 45.2 | 78 | 423 | 82 | 78 | 159 | 248 | 464 | 236 | 136 |
| Sartell city (part)..... | 13,630 | 31.6 | 1,219 | 3,140 | 362 | 587 | 2,317 | 2,224 | 1,790 | 642 | 492 |

Table 1.

Age and Sex: 2010—Con.

[For information on confidentiality protection, nonsampling error, and definitions, see Selected Appendixes at <www.census.gov/prod/cen2010/cph-1-a.pdf>]

| Age—Con | | | Age and sex | | | | | | Percent of total population | | State County County Subdivision Place |
|-------------------|-------------------|----------------------|-------------|--------------------------------|-------------------|--------|-------------------|--------|-----------------------------|----------------------|--|
| | | | All ages | | 18 years and over | | 65 years and over | | | | |
| | | | Female | Males per 100 females | Total | Female | Total | Female | | | |
| 65 to 74 years | 75 to 84 years | 85 years and over | | | | | | | Under 18 years | 65 years and over | |
| 27 | 19 | 6 | 123 | 133.3 | 219 | 98 | 52 | 26 | 23.7 | 18.1 | Sibley County—Con. |
| 30 | 9 | 5 | 335 | 109.3 | 477 | 222 | 44 | 17 | 32.0 | 6.3 | Dryden township |
| 181 | 155 | 90 | 1,172 | 96.7 | 1,682 | 884 | 426 | 249 | 27.0 | 18.5 | Faxon township |
| 71 | 79 | 34 | 397 | 94.5 | 596 | 312 | 184 | 104 | 22.8 | 23.8 | Gaylord city |
| 25 | 12 | 2 | 115 | 107.0 | 183 | 88 | 39 | 16 | 23.1 | 16.4 | Gibbon city |
| 41 | 22 | 4 | 286 | 95.5 | 390 | 193 | 67 | 39 | 30.2 | 12.0 | Grafton township |
| 38 | 22 | 5 | 250 | 109.6 | 404 | 193 | 65 | 34 | 22.9 | 12.4 | Green Isle city |
| 65 | 53 | 20 | 462 | 91.8 | 679 | 349 | 138 | 89 | 23.4 | 15.6 | Green Isle township |
| 52 | 26 | 7 | 347 | 109.8 | 531 | 251 | 85 | 44 | 27.1 | 11.7 | Henderson city |
| 35 | 7 | 10 | 213 | 108.5 | 329 | 159 | 52 | 22 | 25.9 | 11.7 | Henderson township |
| 36 | 20 | 2 | 129 | 126.4 | 231 | 99 | 58 | 30 | 20.9 | 19.9 | Jessenland township |
| 0 | 0 | 0 | 0 | (X) | 0 | 0 | 0 | 0 | (X) | (X) | Kelso township |
| 27 | 23 | 4 | 127 | 119.7 | 216 | 96 | 54 | 24 | 22.6 | 19.4 | Le Sueur city (part) |
| 23 | 13 | 1 | 214 | 113.1 | 314 | 145 | 37 | 21 | 31.1 | 8.1 | Moltke township |
| 45 | 27 | 6 | 213 | 96.2 | 311 | 152 | 78 | 40 | 25.6 | 18.7 | New Auburn city |
| 25 | 20 | 3 | 128 | 97.7 | 199 | 93 | 48 | 24 | 21.3 | 19.0 | New Auburn township |
| 28 | 16 | 6 | 119 | 114.3 | 209 | 99 | 50 | 27 | 18.0 | 19.6 | Severance township |
| 27 | 22 | 9 | 140 | 97.1 | 219 | 110 | 58 | 31 | 20.7 | 21.0 | Sibley township |
| 46 | 16 | 3 | 242 | 105.8 | 375 | 178 | 65 | 33 | 24.7 | 13.1 | Transit township |
| 121 | 124 | 63 | 731 | 91.4 | 1,037 | 559 | 308 | 187 | 25.9 | 22.0 | Washington Lake township |
| | | | | | | | | | | | Winthrop city |
| 9,256 | 6,395 | 2,577 | 74,709 | 101.6 | 115,742 | 57,565 | 18,228 | 9,974 | 23.2 | 12.1 | Stearns County |
| 155 | 152 | 158 | 1,361 | 88.2 | 1,862 | 999 | 465 | 295 | 27.3 | 18.2 | Albany city |
| 59 | 31 | 10 | 455 | 115.4 | 714 | 333 | 100 | 46 | 27.1 | 10.2 | Albany township |
| 26 | 14 | 3 | 119 | 120.2 | 188 | 86 | 43 | 18 | 28.2 | 16.4 | Ashley township |
| 92 | 49 | 14 | 708 | 97.2 | 1,023 | 524 | 155 | 85 | 26.7 | 11.1 | Ashley township |
| 160 | 86 | 17 | 1,033 | 122.1 | 1,727 | 768 | 263 | 129 | 24.7 | 11.5 | Avon city |
| 74 | 81 | 41 | 385 | 92.2 | 558 | 294 | 196 | 117 | 24.6 | 26.5 | Avon township |
| 152 | 81 | 22 | 1,291 | 109.3 | 1,977 | 942 | 255 | 128 | 26.8 | 9.4 | Belgrade city |
| 89 | 75 | 42 | 377 | 97.1 | 573 | 307 | 206 | 123 | 22.9 | 27.7 | Brockway township |
| 0 | 0 | 0 | 0 | (X) | 0 | 0 | 0 | 0 | (X) | (X) | Broton city (part) |
| 265 | 308 | 190 | 2,081 | 93.4 | 2,911 | 1,544 | 763 | 458 | 27.7 | 19.0 | Clearwater city (part) |
| 209 | 83 | 30 | 918 | 264.2 | 2,919 | 729 | 322 | 124 | 12.7 | 9.6 | Cold Spring city |
| 40 | 10 | 3 | 150 | 112.0 | 244 | 113 | 53 | 22 | 23.3 | 16.7 | Collegeville township |
| 33 | 11 | 0 | 169 | 93.5 | 242 | 122 | 44 | 22 | 26.0 | 13.5 | Crow Lake township |
| 172 | 64 | 14 | 755 | 104.2 | 1,149 | 558 | 250 | 123 | 25.5 | 16.2 | Crow River township |
| 28 | 30 | 8 | 243 | 101.2 | 356 | 180 | 66 | 41 | 27.2 | 13.5 | Eden Lake township |
| 29 | 21 | 2 | 102 | 106.9 | 164 | 75 | 52 | 25 | 22.3 | 24.6 | Eden Valley city (part) |
| 119 | 53 | 11 | 722 | 108.7 | 1,140 | 540 | 183 | 91 | 24.4 | 12.1 | Elrosa city |
| 19 | 20 | 0 | 169 | 111.8 | 286 | 128 | 39 | 18 | 20.1 | 10.9 | Fair Haven township |
| 49 | 32 | 9 | 499 | 97.8 | 684 | 328 | 90 | 38 | 30.7 | 9.1 | Fairhaven CDP |
| 56 | 43 | 25 | 311 | 103.2 | 517 | 249 | 124 | 71 | 18.2 | 19.6 | Farming township |
| 19 | 7 | 5 | 176 | 113.6 | 254 | 115 | 31 | 12 | 32.4 | 8.2 | Freeport city |
| 17 | 22 | 9 | 105 | 111.4 | 176 | 85 | 48 | 25 | 20.7 | 21.6 | Getty township |
| 35 | 12 | 1 | 226 | 118.1 | 359 | 166 | 48 | 21 | 27.2 | 9.7 | Greenwald city |
| 75 | 48 | 19 | 542 | 110.1 | 845 | 389 | 142 | 65 | 25.8 | 12.5 | Grove township |
| 36 | 53 | 26 | 349 | 102.9 | 525 | 265 | 115 | 68 | 25.8 | 16.2 | Holding township |
| 54 | 43 | 25 | 393 | 93.9 | 565 | 289 | 122 | 67 | 25.9 | 16.0 | Holdingford city |
| 67 | 30 | 9 | 460 | 113.3 | 685 | 319 | 106 | 49 | 30.2 | 10.8 | Kimball city |
| 19 | 14 | 6 | 150 | 123.3 | 236 | 102 | 39 | 17 | 29.6 | 11.6 | Krain township |
| 4 | 5 | 4 | 47 | 119.1 | 78 | 36 | 13 | 8 | 24.3 | 12.6 | Lake George township |
| 31 | 12 | 0 | 131 | 112.2 | 210 | 94 | 43 | 20 | 24.5 | 15.5 | Lake Henry city |
| 108 | 64 | 14 | 879 | 100.9 | 1,348 | 664 | 186 | 89 | 23.7 | 10.5 | Lake Henry township |
| 54 | 23 | 2 | 294 | 116.7 | 487 | 218 | 79 | 34 | 23.5 | 12.4 | Le Sauk township |
| 135 | 57 | 16 | 939 | 106.4 | 1,454 | 698 | 208 | 90 | 25.0 | 10.7 | Luxemburg township |
| 165 | 64 | 31 | 914 | 106.5 | 1,399 | 667 | 260 | 122 | 25.9 | 13.8 | Lynden township |
| 18 | 26 | 5 | 92 | 94.6 | 130 | 66 | 49 | 27 | 27.4 | 27.4 | Maine Prairie township |
| 243 | 276 | 160 | 1,814 | 98.3 | 2,587 | 1,341 | 679 | 385 | 28.1 | 18.9 | Meire Grove city |
| 52 | 52 | 4 | 348 | 118.1 | 568 | 263 | 108 | 51 | 25.2 | 14.2 | Melrose city |
| 104 | 30 | 9 | 458 | 112.2 | 713 | 332 | 143 | 67 | 26.6 | 14.7 | Melrose township |
| 174 | 64 | 12 | 703 | 108.5 | 1,148 | 551 | 250 | 124 | 21.7 | 17.1 | Millwood township |
| 14 | 27 | 19 | 156 | 105.1 | 235 | 112 | 60 | 34 | 26.6 | 18.8 | Munson township |
| 18 | 15 | 6 | 112 | 120.5 | 174 | 83 | 39 | 19 | 29.6 | 15.8 | New Munich city |
| 47 | 16 | 7 | 274 | 117.2 | 412 | 187 | 70 | 36 | 30.8 | 11.8 | North Fork township |
| 218 | 218 | 180 | 1,273 | 91.0 | 1,894 | 1,003 | 616 | 378 | 22.1 | 25.3 | Oak township |
| 186 | 82 | 25 | 685 | 107.4 | 1,108 | 534 | 293 | 140 | 22.0 | 20.6 | Paynesville city |
| 14 | 5 | 1 | 130 | 99.2 | 148 | 73 | 20 | 8 | 42.9 | 7.7 | Paynesville township |
| 103 | 111 | 39 | 703 | 102.3 | 1,084 | 540 | 253 | 151 | 23.8 | 17.8 | Raymond township |
| 164 | 94 | 20 | 1,178 | 107.8 | 1,816 | 865 | 278 | 143 | 25.8 | 11.4 | Richmond city |
| 9 | 5 | 3 | 47 | 117.0 | 84 | 40 | 17 | 10 | 17.6 | 16.7 | Rockville city |
| 3 | 1 | 3 | 45 | 91.1 | 55 | 28 | 7 | 5 | 36.0 | 8.1 | Roscoe city |
| 184 | 75 | 17 | 1,643 | 101.9 | 2,418 | 1,174 | 276 | 133 | 27.1 | 8.3 | St. Anthony city |
| 2,665 | 1,924 | 642 | 25,845 | 103.8 | 42,475 | 20,860 | 5,231 | 2,890 | 19.3 | 9.9 | St. Augusta city |
| 271 | 176 | 70 | 4,105 | 59.2 | 5,415 | 3,554 | 517 | 336 | 17.1 | 7.9 | St. Cloud city (part) |
| 128 | 75 | 7 | 901 | 113.5 | 1,450 | 676 | 210 | 101 | 24.6 | 10.9 | St. Joseph city |
| 14 | 17 | 12 | 151 | 104.0 | 227 | 112 | 43 | 21 | 26.3 | 14.0 | St. Joseph township |
| 40 | 26 | 3 | 259 | 110.4 | 361 | 171 | 69 | 35 | 33.8 | 12.7 | St. Martin city |
| 6 | 4 | 1 | 33 | 106.1 | 50 | 19 | 11 | 5 | 26.5 | 16.2 | St. Martin township |
| 49 | 34 | 12 | 412 | 106.6 | 595 | 288 | 95 | 46 | 30.1 | 11.2 | St. Rosa city |
| 167 | 72 | 7 | 1,059 | 103.0 | 1,649 | 799 | 246 | 118 | 23.3 | 11.4 | St. Stephen city |
| 469 | 300 | 88 | 6,978 | 95.3 | 9,271 | 4,794 | 857 | 490 | 32.0 | 6.3 | St. Wendel township |
| | | | | | | | | | | | Sartell city (part) |

Table 1.
Age and Sex: 2010—Con.

[For information on confidentiality protection, nonsampling error, and definitions, see Selected Appendixes at <www.census.gov/prod/cen2010/cph-1-a.pdf>]

| State County County Subdivision Place | Total population | Median age | Age | | | | | | | | |
|--|---------------------|---------------|------------------|------------------|-------------------|-------------------|-------------------|-------------------|-------------------|-------------------|-------------------|
| | | | Under 5 years | 5 to 17 years | 18 to 20 years | 21 to 24 years | 25 to 34 years | 35 to 44 years | 45 to 54 years | 55 to 59 years | 60 to 64 years |
| Stearns County—Con. | | | | | | | | | | | |
| Sauk Centre city..... | 4,317 | 41.4 | 346 | 643 | 125 | 232 | 544 | 441 | 586 | 264 | 202 |
| Sauk Centre township..... | 1,088 | 39.9 | 72 | 227 | 34 | 33 | 108 | 138 | 163 | 79 | 73 |
| Spring Hill city..... | 85 | 44.8 | 7 | 12 | 2 | 4 | 9 | 9 | 13 | 5 | 3 |
| Spring Hill township..... | 368 | 39.3 | 24 | 86 | 17 | 15 | 31 | 45 | 67 | 19 | 26 |
| Waite Park city..... | 6,715 | 32.6 | 470 | 857 | 333 | 769 | 1,116 | 659 | 728 | 304 | 313 |
| Wakefield township..... | 2,756 | 43.6 | 117 | 604 | 85 | 84 | 170 | 405 | 522 | 220 | 184 |
| Zion township..... | 335 | 41.5 | 24 | 69 | 9 | 9 | 32 | 41 | 68 | 29 | 18 |
| Steele County..... | 36,576 | 38.5 | 2,670 | 6,980 | 1,156 | 1,440 | 4,506 | 4,759 | 5,449 | 2,471 | 1,875 |
| Aurora township..... | 574 | 42.1 | 29 | 109 | 16 | 18 | 55 | 79 | 95 | 53 | 29 |
| Berlin township..... | 519 | 41.6 | 47 | 83 | 19 | 15 | 58 | 71 | 85 | 49 | 29 |
| Blooming Prairie city (part)..... | 1,996 | 40.5 | 139 | 378 | 54 | 59 | 242 | 217 | 264 | 122 | 98 |
| Blooming Prairie township..... | 430 | 43.7 | 25 | 71 | 17 | 20 | 43 | 46 | 88 | 36 | 18 |
| Clinton Falls township..... | 351 | 48.8 | 11 | 56 | 15 | 6 | 19 | 48 | 58 | 39 | 26 |
| Deerfield township..... | 517 | 43.5 | 30 | 110 | 14 | 13 | 47 | 59 | 93 | 53 | 39 |
| Ellendale city..... | 691 | 39.6 | 51 | 118 | 20 | 36 | 90 | 79 | 105 | 47 | 32 |
| Havana township..... | 570 | 45.6 | 26 | 103 | 22 | 19 | 46 | 62 | 108 | 55 | 34 |
| Lemond township..... | 501 | 43.9 | 31 | 87 | 17 | 11 | 40 | 73 | 87 | 40 | 30 |
| Medford city..... | 1,239 | 34.4 | 86 | 301 | 34 | 36 | 176 | 210 | 144 | 61 | 64 |
| Medford township..... | 813 | 36.6 | 53 | 197 | 28 | 29 | 80 | 123 | 127 | 48 | 33 |
| Meriden township..... | 621 | 41.7 | 40 | 119 | 16 | 23 | 65 | 72 | 113 | 52 | 37 |
| Merton township..... | 348 | 45.4 | 18 | 60 | 11 | 12 | 36 | 33 | 66 | 30 | 19 |
| Owatonna city..... | 25,599 | 37.2 | 2,009 | 4,881 | 812 | 1,077 | 3,365 | 3,368 | 3,661 | 1,623 | 1,259 |
| Owatonna township..... | 609 | 46.1 | 20 | 103 | 22 | 25 | 43 | 79 | 115 | 52 | 45 |
| Somerset township..... | 732 | 47.3 | 28 | 114 | 22 | 25 | 61 | 84 | 161 | 77 | 48 |
| Summit township..... | 466 | 43.4 | 27 | 90 | 17 | 16 | 40 | 56 | 79 | 34 | 35 |
| Stevens County..... | 9,726 | 33.9 | 599 | 1,438 | 1,005 | 888 | 1,032 | 893 | 1,193 | 618 | 463 |
| Alberta city..... | 103 | 46.5 | 3 | 20 | 2 | 2 | 11 | 13 | 15 | 12 | 9 |
| Baker township..... | 114 | 44.0 | 1 | 24 | 5 | 4 | 5 | 21 | 12 | 9 | 7 |
| Chokio city..... | 400 | 55.4 | 19 | 45 | 4 | 9 | 44 | 28 | 47 | 39 | 27 |
| Darnen township..... | 292 | 31.7 | 23 | 62 | 2 | 18 | 50 | 42 | 39 | 20 | 14 |
| Donnelly city..... | 241 | 50.1 | 11 | 32 | 4 | 6 | 30 | 20 | 42 | 11 | 13 |
| Donnelly township..... | 100 | 50.0 | 6 | 14 | 2 | 5 | 10 | 5 | 20 | 10 | 4 |
| Eldorado township..... | 94 | 45.8 | 5 | 19 | 1 | 4 | 5 | 10 | 26 | 3 | 6 |
| Everglade township..... | 108 | 48.6 | 5 | 22 | 2 | 4 | 6 | 9 | 20 | 5 | 8 |
| Framnas township..... | 305 | 45.9 | 15 | 55 | 5 | 11 | 19 | 44 | 49 | 35 | 25 |
| Hancock city..... | 765 | 34.4 | 66 | 144 | 27 | 44 | 109 | 88 | 90 | 59 | 40 |
| Hodges township..... | 277 | 39.4 | 20 | 60 | 9 | 9 | 29 | 34 | 42 | 26 | 13 |
| Horton township..... | 174 | 31.7 | 13 | 44 | 6 | 10 | 22 | 17 | 34 | 10 | 8 |
| Moore township..... | 243 | 34.4 | 29 | 35 | 9 | 10 | 43 | 24 | 36 | 24 | 10 |
| Morris city..... | 5,286 | 26.5 | 304 | 629 | 911 | 712 | 527 | 394 | 515 | 250 | 194 |
| Morris township..... | 396 | 41.4 | 24 | 89 | 7 | 13 | 35 | 51 | 68 | 32 | 23 |
| Pepperton township..... | 134 | 48.2 | 10 | 20 | 1 | 4 | 7 | 12 | 33 | 9 | 11 |
| Rendsville township..... | 161 | 49.4 | 6 | 31 | 2 | 2 | 10 | 17 | 31 | 13 | 17 |
| Scott township..... | 144 | 41.5 | 11 | 29 | 2 | 6 | 13 | 16 | 26 | 10 | 8 |
| Stevens township..... | 77 | 38.2 | 8 | 13 | 1 | 3 | 11 | 13 | 15 | 3 | 4 |
| Swan Lake township..... | 194 | 51.0 | 7 | 31 | 2 | 5 | 15 | 24 | 24 | 26 | 16 |
| Synnes township..... | 118 | 29.8 | 13 | 20 | 1 | 7 | 31 | 11 | 9 | 12 | 6 |
| Swift County..... | 9,783 | 44.4 | 561 | 1,622 | 310 | 364 | 1,014 | 1,098 | 1,519 | 683 | 646 |
| Appleton city..... | 1,412 | 48.5 | 83 | 200 | 45 | 46 | 136 | 145 | 167 | 95 | 107 |
| Appleton township..... | 203 | 52.1 | 10 | 30 | 3 | 6 | 14 | 19 | 30 | 19 | 18 |
| Benson city..... | 3,240 | 43.6 | 192 | 516 | 93 | 138 | 370 | 360 | 414 | 212 | 215 |
| Benson township..... | 334 | 41.8 | 15 | 63 | 17 | 18 | 35 | 36 | 58 | 22 | 19 |
| Camp Lake township..... | 213 | 49.9 | 15 | 21 | 5 | 4 | 27 | 17 | 33 | 20 | 24 |
| Cashel township..... | 174 | 34.5 | 9 | 41 | 3 | 11 | 24 | 24 | 26 | 7 | 3 |
| Clontarf city..... | 164 | 42.5 | 12 | 26 | 10 | 8 | 17 | 15 | 31 | 14 | 11 |
| Clontarf township..... | 86 | 47.0 | 4 | 13 | 1 | 1 | 10 | 9 | 21 | 14 | 4 |
| Danvers city..... | 97 | 41.5 | 3 | 22 | 2 | 4 | 9 | 15 | 16 | 4 | 8 |
| De Graff city..... | 115 | 45.3 | 9 | 9 | 6 | 6 | 13 | 14 | 30 | 8 | 8 |
| Dublin township..... | 152 | 43.5 | 8 | 30 | 4 | 8 | 16 | 14 | 17 | 14 | 13 |
| Edison township..... | 106 | 51.3 | 6 | 6 | 6 | 1 | 6 | 14 | 24 | 5 | 10 |
| Fairfield township..... | 128 | 46.8 | 5 | 19 | 6 | 2 | 14 | 13 | 35 | 8 | 6 |
| Hayes township..... | 199 | 42.9 | 9 | 32 | 7 | 6 | 27 | 24 | 35 | 17 | 13 |
| Hegbert township..... | 93 | 53.8 | 5 | 13 | 2 | 2 | 4 | 10 | 13 | 16 | 2 |
| Holloway city..... | 92 | 53.0 | 3 | 9 | 2 | 2 | 11 | 7 | 17 | 11 | 9 |
| Kerkhoven city..... | 759 | 40.1 | 55 | 142 | 25 | 41 | 76 | 84 | 121 | 45 | 35 |
| Kerkhoven township..... | 236 | 46.3 | 14 | 34 | 2 | 3 | 22 | 34 | 48 | 18 | 16 |
| Kildare township..... | 151 | 47.1 | 10 | 25 | 6 | 3 | 8 | 16 | 32 | 12 | 9 |
| Marysland township..... | 96 | 47.5 | 4 | 16 | 4 | 4 | 9 | 9 | 17 | 7 | 11 |
| Moyer township..... | 88 | 48.0 | 3 | 17 | 1 | 1 | 11 | 9 | 19 | 9 | 7 |
| Murdock city..... | 278 | 37.4 | 21 | 54 | 8 | 11 | 36 | 41 | 43 | 20 | 15 |
| Pillsbury township..... | 254 | 40.5 | 15 | 48 | 15 | 11 | 20 | 34 | 48 | 18 | 12 |
| Shible township..... | 124 | 45.5 | 11 | 16 | 3 | 5 | 16 | 10 | 15 | 9 | 7 |
| Six Mile Grove township..... | 171 | 38.3 | 9 | 43 | 6 | 7 | 14 | 28 | 30 | 6 | 12 |
| Swenoda township..... | 140 | 43.0 | 6 | 27 | 8 | 3 | 16 | 15 | 23 | 8 | 12 |
| Tara township..... | 88 | 49.7 | 4 | 12 | 3 | 3 | 9 | 8 | 14 | 7 | 10 |
| Torning township..... | 440 | 43.1 | 17 | 107 | 11 | 6 | 30 | 57 | 107 | 31 | 22 |
| West Bank township..... | 150 | 45.0 | 4 | 31 | 6 | 3 | 14 | 17 | 35 | 7 | 8 |

Table 1.

Age and Sex: 2010—Con.

[For information on confidentiality protection, nonsampling error, and definitions, see Selected Appendixes at <www.census.gov/prod/cen2010/cph-1-a.pdf>]

| Age—Con | | | Age and sex | | | | | | Percent of total population | | State County County Subdivision Place |
|-------------------|-------------------|----------------------|-------------|--------------------------------|-------------------|--------|-------------------|--------|-----------------------------|----------------------|--|
| 65 to 74 years | 75 to 84 years | 85 years and over | All ages | | 18 years and over | | 65 years and over | | Under 18 years | 65 years and over | |
| | | | Female | Males per 100 females | Total | Female | Total | Female | | | |
| 367 | 379 | 188 | 2,272 | 90.0 | 3,328 | 1,791 | 934 | 560 | 22.9 | 21.6 | Stearns County—Con. |
| 100 | 48 | 13 | 549 | 98.2 | 789 | 381 | 161 | 76 | 27.5 | 14.8 | Sauk Centre city |
| 11 | 6 | 4 | 43 | 97.7 | 66 | 36 | 21 | 14 | 22.4 | 24.7 | Sauk Centre township |
| 23 | 9 | 6 | 159 | 131.4 | 258 | 121 | 38 | 16 | 29.9 | 10.3 | Spring Hill city |
| 506 | 428 | 232 | 3,517 | 90.9 | 5,388 | 2,870 | 1,166 | 722 | 19.8 | 17.4 | Spring Hill township |
| 240 | 109 | 16 | 1,323 | 108.3 | 2,035 | 994 | 365 | 174 | 26.2 | 13.2 | Waite Park city |
| 23 | 13 | 0 | 158 | 112.0 | 242 | 109 | 36 | 16 | 27.8 | 10.7 | Wakefield township |
| | | | | | | | | | | | Zion township |
| 2,589 | 1,773 | 908 | 18,468 | 98.1 | 26,926 | 13,729 | 5,270 | 3,029 | 26.4 | 14.4 | Steele County |
| 50 | 32 | 9 | 277 | 107.2 | 436 | 205 | 91 | 45 | 24.0 | 15.9 | Aurora township |
| 45 | 15 | 3 | 253 | 105.1 | 389 | 185 | 63 | 28 | 25.0 | 12.1 | Berlin township |
| 159 | 150 | 114 | 1,020 | 95.7 | 1,479 | 778 | 423 | 252 | 25.9 | 21.2 | Blooming Prairie city (part) |
| 41 | 21 | 4 | 208 | 106.7 | 334 | 156 | 66 | 33 | 22.3 | 15.3 | Blooming Prairie township |
| 46 | 22 | 5 | 158 | 122.2 | 284 | 130 | 73 | 38 | 19.1 | 20.8 | Clinton Falls township |
| 37 | 19 | 3 | 248 | 108.5 | 377 | 180 | 59 | 29 | 27.1 | 11.4 | Deerfield township |
| 36 | 43 | 34 | 344 | 100.9 | 522 | 258 | 113 | 71 | 24.5 | 16.4 | Ellendale city |
| 60 | 25 | 10 | 291 | 95.9 | 441 | 219 | 95 | 46 | 22.6 | 16.7 | Havana township |
| 56 | 24 | 5 | 248 | 102.0 | 383 | 184 | 85 | 38 | 23.6 | 17.0 | Lemond township |
| 86 | 25 | 16 | 608 | 103.8 | 852 | 433 | 127 | 74 | 31.2 | 10.3 | Medford city |
| 60 | 30 | 5 | 395 | 105.8 | 563 | 280 | 95 | 47 | 30.8 | 11.7 | Medford township |
| 48 | 27 | 9 | 270 | 130.0 | 462 | 209 | 84 | 39 | 25.6 | 13.5 | Meriden township |
| 29 | 23 | 11 | 163 | 113.5 | 270 | 123 | 63 | 30 | 22.4 | 18.1 | Merton township |
| 1,663 | 1,225 | 656 | 13,096 | 95.5 | 18,709 | 9,695 | 3,544 | 2,107 | 26.9 | 13.8 | Owatonna city |
| 59 | 39 | 7 | 288 | 111.5 | 486 | 231 | 105 | 49 | 20.2 | 17.2 | Owatonna township |
| 69 | 31 | 12 | 365 | 100.5 | 590 | 290 | 112 | 62 | 19.4 | 15.3 | Somerset township |
| 45 | 22 | 5 | 236 | 97.5 | 349 | 173 | 72 | 41 | 25.1 | 15.5 | Summit township |
| | | | | | | | | | | | |
| 649 | 612 | 336 | 4,927 | 97.4 | 7,689 | 3,958 | 1,597 | 923 | 20.9 | 16.4 | Stevens County |
| 11 | 5 | 0 | 48 | 114.6 | 80 | 40 | 16 | 9 | 22.3 | 15.5 | Alberta city |
| 15 | 9 | 2 | 60 | 90.0 | 89 | 44 | 26 | 13 | 21.9 | 22.8 | Baker township |
| 54 | 67 | 17 | 214 | 86.9 | 336 | 178 | 138 | 80 | 16.0 | 34.5 | Chokio city |
| 10 | 9 | 3 | 128 | 128.1 | 207 | 87 | 22 | 11 | 29.1 | 7.5 | Darren township |
| 38 | 24 | 10 | 122 | 97.5 | 198 | 98 | 72 | 41 | 17.8 | 29.9 | Donnelly city |
| 11 | 12 | 1 | 44 | 127.3 | 80 | 32 | 24 | 10 | 20.0 | 24.0 | Donnelly township |
| 5 | 10 | 0 | 48 | 95.8 | 70 | 31 | 15 | 7 | 25.5 | 16.0 | Eldorado township |
| 14 | 8 | 5 | 46 | 134.8 | 81 | 34 | 27 | 11 | 25.0 | 25.0 | Everglade township |
| 33 | 10 | 4 | 147 | 107.5 | 235 | 117 | 47 | 22 | 23.0 | 15.4 | Framnas township |
| 46 | 34 | 18 | 365 | 109.6 | 555 | 278 | 98 | 57 | 27.5 | 12.8 | Hancock city |
| 24 | 9 | 2 | 134 | 106.7 | 197 | 101 | 35 | 19 | 28.9 | 12.6 | Hodges township |
| 6 | 3 | 1 | 80 | 117.5 | 117 | 51 | 10 | 5 | 32.8 | 5.7 | Horton township |
| 9 | 10 | 4 | 111 | 118.9 | 179 | 78 | 23 | 11 | 26.3 | 9.5 | Moore township |
| 260 | 339 | 251 | 2,824 | 87.2 | 4,353 | 2,374 | 850 | 535 | 17.7 | 16.1 | Morris city |
| 34 | 17 | 3 | 183 | 116.4 | 283 | 136 | 54 | 28 | 28.5 | 13.6 | Morris township |
| 17 | 7 | 3 | 70 | 91.4 | 104 | 50 | 27 | 12 | 22.4 | 20.1 | Pepperton township |
| 17 | 11 | 4 | 74 | 117.6 | 124 | 57 | 32 | 15 | 23.0 | 19.9 | Rendsville township |
| 9 | 12 | 2 | 66 | 118.2 | 104 | 48 | 23 | 12 | 27.8 | 16.0 | Scott township |
| 5 | 1 | 0 | 29 | 165.5 | 56 | 22 | 6 | 2 | 27.3 | 7.8 | Stevens township |
| 29 | 12 | 3 | 94 | 106.4 | 156 | 77 | 44 | 21 | 19.6 | 22.7 | Swan Lake township |
| 2 | 3 | 3 | 40 | 195.0 | 85 | 25 | 8 | 2 | 28.0 | 6.8 | Synnes township |
| | | | | | | | | | | | |
| 851 | 699 | 416 | 4,858 | 101.4 | 7,600 | 3,805 | 1,966 | 1,143 | 22.3 | 20.1 | Swift County |
| 138 | 134 | 116 | 754 | 87.3 | 1,129 | 613 | 388 | 244 | 20.0 | 27.5 | Appleton city |
| 31 | 15 | 8 | 88 | 130.7 | 163 | 72 | 54 | 23 | 19.7 | 26.6 | Appleton township |
| 262 | 276 | 192 | 1,691 | 91.6 | 2,532 | 1,333 | 730 | 460 | 21.9 | 22.5 | Benson city |
| 25 | 18 | 8 | 166 | 101.2 | 256 | 127 | 51 | 27 | 23.4 | 15.3 | Benson township |
| 25 | 17 | 5 | 104 | 104.8 | 177 | 84 | 47 | 24 | 16.9 | 22.1 | Camp Lake township |
| 11 | 10 | 5 | 72 | 141.7 | 124 | 50 | 26 | 14 | 28.7 | 14.9 | Cashel township |
| 10 | 8 | 2 | 69 | 137.7 | 126 | 53 | 20 | 11 | 23.2 | 12.2 | Clontarf city |
| 7 | 1 | 1 | 41 | 109.8 | 69 | 34 | 9 | 6 | 19.8 | 10.5 | Clontarf township |
| 9 | 3 | 2 | 46 | 110.9 | 72 | 33 | 14 | 8 | 25.8 | 14.4 | Danvers city |
| 5 | 2 | 5 | 53 | 117.0 | 97 | 44 | 12 | 8 | 15.7 | 10.4 | De Graff city |
| 17 | 7 | 4 | 61 | 149.2 | 114 | 48 | 28 | 12 | 25.0 | 18.4 | Dublin township |
| 16 | 11 | 1 | 51 | 107.8 | 94 | 43 | 28 | 14 | 11.3 | 26.4 | Edison township |
| 7 | 10 | 3 | 63 | 103.2 | 104 | 50 | 20 | 10 | 18.8 | 15.6 | Fairfield township |
| 18 | 9 | 2 | 88 | 126.1 | 158 | 72 | 29 | 14 | 20.6 | 14.6 | Hayes township |
| 18 | 6 | 2 | 40 | 132.5 | 75 | 34 | 26 | 11 | 19.4 | 28.0 | Hegbert township |
| 7 | 9 | 5 | 45 | 104.4 | 80 | 40 | 21 | 12 | 13.0 | 22.8 | Holloway city |
| 53 | 52 | 30 | 382 | 98.7 | 562 | 296 | 135 | 84 | 26.0 | 17.8 | Kerkhoven city |
| 26 | 16 | 3 | 111 | 112.6 | 188 | 84 | 45 | 23 | 20.3 | 19.1 | Kerkhoven township |
| 18 | 8 | 4 | 74 | 104.1 | 116 | 54 | 30 | 14 | 23.2 | 19.9 | Kildare township |
| 6 | 5 | 4 | 42 | 128.6 | 76 | 36 | 15 | 9 | 20.8 | 15.6 | Marysland township |
| 4 | 7 | 0 | 40 | 120.0 | 68 | 31 | 11 | 6 | 22.7 | 12.5 | Moyer township |
| 13 | 12 | 4 | 144 | 93.1 | 203 | 100 | 29 | 19 | 27.0 | 10.4 | Murdock city |
| 20 | 12 | 1 | 109 | 133.0 | 191 | 85 | 33 | 15 | 24.8 | 13.0 | Pillsbury township |
| 24 | 5 | 3 | 60 | 106.7 | 97 | 45 | 32 | 14 | 21.8 | 25.8 | Shible township |
| 11 | 5 | 0 | 85 | 101.2 | 119 | 57 | 16 | 9 | 30.4 | 9.4 | Six Mile Grove township |
| 15 | 7 | 0 | 56 | 150.0 | 107 | 46 | 22 | 8 | 23.6 | 15.7 | Swenoda township |
| 13 | 5 | 0 | 43 | 104.7 | 72 | 35 | 18 | 9 | 18.2 | 20.5 | Tara township |
| 27 | 21 | 4 | 214 | 105.6 | 316 | 153 | 52 | 25 | 28.2 | 11.8 | Torning township |
| 15 | 8 | 2 | 66 | 127.3 | 115 | 53 | 25 | 10 | 23.3 | 16.7 | West Bank township |

Table 1.
Age and Sex: 2010—Con.

[For information on confidentiality protection, nonsampling error, and definitions, see Selected Appendixes at <www.census.gov/prod/cen2010/cph-1-a.pdf>]

| State County County Subdivision Place | Total population | Median age | Age | | | | | | | | |
|--|---------------------|---------------|------------------|------------------|-------------------|-------------------|-------------------|-------------------|-------------------|-------------------|-------------------|
| | | | Under 5 years | 5 to 17 years | 18 to 20 years | 21 to 24 years | 25 to 34 years | 35 to 44 years | 45 to 54 years | 55 to 59 years | 60 to 64 years |
| Todd County..... | 24,895 | 41.9 | 1,689 | 4,521 | 868 | 982 | 2,606 | 2,661 | 3,843 | 1,862 | 1,536 |
| Bartlett township..... | 445 | 38.9 | 43 | 98 | 9 | 15 | 37 | 49 | 73 | 33 | 27 |
| Bertha city..... | 497 | 37.3 | 34 | 117 | 14 | 9 | 57 | 69 | 53 | 27 | 19 |
| Bertha township..... | 408 | 39.7 | 27 | 78 | 18 | 17 | 50 | 36 | 63 | 33 | 22 |
| Birchdale township..... | 856 | 47.5 | 33 | 134 | 39 | 31 | 56 | 87 | 189 | 77 | 68 |
| Browerville city..... | 790 | 37.8 | 56 | 156 | 22 | 32 | 104 | 89 | 109 | 57 | 30 |
| Bruce township..... | 585 | 41.1 | 40 | 112 | 16 | 19 | 58 | 76 | 89 | 42 | 50 |
| Burleene township..... | 345 | 44.2 | 14 | 66 | 13 | 7 | 36 | 43 | 61 | 28 | 32 |
| Burnhamville township..... | 759 | 49.0 | 30 | 121 | 22 | 16 | 71 | 84 | 121 | 78 | 70 |
| Burtrum city..... | 144 | 39.3 | 16 | 24 | 1 | 8 | 17 | 16 | 21 | 7 | 6 |
| Clarissa city..... | 681 | 50.1 | 39 | 96 | 24 | 16 | 68 | 64 | 77 | 42 | 49 |
| Eagle Bend city..... | 535 | 45.2 | 40 | 79 | 16 | 18 | 69 | 45 | 73 | 31 | 36 |
| Eagle Valley township..... | 541 | 39.8 | 43 | 127 | 20 | 14 | 45 | 53 | 89 | 50 | 32 |
| Fawn Lake township..... | 555 | 42.1 | 42 | 106 | 8 | 17 | 64 | 59 | 108 | 31 | 30 |
| Germania township..... | 500 | 30.6 | 69 | 123 | 13 | 21 | 42 | 52 | 62 | 27 | 29 |
| Gordon township..... | 659 | 45.6 | 32 | 125 | 17 | 14 | 40 | 97 | 95 | 56 | 65 |
| Grey Eagle city..... | 348 | 44.6 | 25 | 52 | 11 | 14 | 42 | 33 | 54 | 26 | 15 |
| Grey Eagle township..... | 638 | 51.6 | 21 | 93 | 16 | 16 | 40 | 56 | 110 | 54 | 61 |
| Hartford township..... | 662 | 39.5 | 50 | 129 | 30 | 27 | 61 | 89 | 114 | 49 | 33 |
| Hewitt city..... | 266 | 40.3 | 24 | 43 | 8 | 7 | 36 | 31 | 31 | 24 | 20 |
| Iona township..... | 490 | 28.9 | 66 | 125 | 11 | 16 | 63 | 48 | 61 | 19 | 19 |
| Kandota township..... | 729 | 45.3 | 34 | 138 | 19 | 14 | 64 | 92 | 122 | 67 | 55 |
| Leslie township..... | 642 | 53.9 | 22 | 78 | 23 | 14 | 37 | 53 | 108 | 62 | 72 |
| Little Elk township..... | 285 | 48.2 | 13 | 43 | 15 | 7 | 24 | 19 | 56 | 39 | 19 |
| Little Sauk township..... | 829 | 38.7 | 67 | 145 | 31 | 37 | 101 | 90 | 132 | 82 | 47 |
| Long Prairie city..... | 3,458 | 34.1 | 316 | 646 | 111 | 223 | 470 | 365 | 382 | 167 | 154 |
| Long Prairie township..... | 844 | 46.1 | 55 | 157 | 30 | 22 | 66 | 81 | 152 | 78 | 39 |
| Moran township..... | 508 | 45.6 | 18 | 96 | 24 | 20 | 37 | 54 | 96 | 51 | 41 |
| Osakis city (part)..... | 149 | 49.1 | 4 | 22 | 8 | 9 | 8 | 14 | 27 | 5 | 11 |
| Reynolds township..... | 662 | 42.7 | 40 | 135 | 20 | 38 | 52 | 65 | 129 | 46 | 31 |
| Round Prairie township..... | 706 | 41.6 | 46 | 130 | 31 | 38 | 62 | 81 | 136 | 40 | 42 |
| Staples city (part)..... | 2,110 | 35.4 | 140 | 378 | 113 | 121 | 293 | 222 | 274 | 139 | 105 |
| Staples township..... | 627 | 41.6 | 35 | 112 | 22 | 25 | 72 | 72 | 100 | 52 | 43 |
| Stowe Prairie township..... | 454 | 44.3 | 30 | 80 | 20 | 15 | 43 | 45 | 91 | 43 | 28 |
| Swanville city (part)..... | 2 | 53.5 | 0 | 0 | 0 | 0 | 0 | 0 | 1 | 1 | 0 |
| Turtle Creek township..... | 295 | 52.5 | 9 | 33 | 11 | 11 | 17 | 25 | 62 | 35 | 22 |
| Villard township..... | 656 | 41.9 | 42 | 106 | 19 | 23 | 87 | 74 | 102 | 69 | 41 |
| Ward township..... | 447 | 49.5 | 23 | 63 | 15 | 7 | 35 | 43 | 88 | 34 | 34 |
| West Union city..... | 111 | 35.8 | 5 | 22 | 8 | 6 | 13 | 10 | 33 | 4 | 0 |
| West Union township..... | 268 | 42.0 | 18 | 54 | 8 | 6 | 19 | 40 | 33 | 25 | 11 |
| Wykeham township..... | 409 | 40.3 | 28 | 79 | 12 | 12 | 50 | 40 | 66 | 32 | 28 |
| Traverse County..... | 3,558 | 47.6 | 176 | 602 | 94 | 112 | 315 | 343 | 520 | 280 | 179 |
| Arthur township..... | 81 | 42.5 | 4 | 14 | 3 | 6 | 7 | 8 | 13 | 7 | 2 |
| Browns Valley city..... | 589 | 48.3 | 28 | 103 | 11 | 21 | 58 | 52 | 68 | 47 | 24 |
| Clifton township..... | 75 | 45.5 | 2 | 17 | 3 | 0 | 6 | 9 | 10 | 5 | 5 |
| Croke township..... | 75 | 44.5 | 3 | 14 | 3 | 4 | 1 | 14 | 16 | 0 | 3 |
| Dollymount township..... | 77 | 41.5 | 6 | 20 | 1 | 1 | 9 | 9 | 12 | 9 | 3 |
| Dumont city..... | 100 | 49.0 | 4 | 12 | 1 | 3 | 13 | 11 | 19 | 10 | 2 |
| Folsom township..... | 128 | 47.8 | 8 | 20 | 4 | 2 | 9 | 11 | 28 | 8 | 10 |
| Lake Valley township..... | 237 | 49.3 | 11 | 46 | 5 | 5 | 9 | 19 | 63 | 24 | 9 |
| Leonardsville township..... | 107 | 36.5 | 7 | 20 | 5 | 4 | 16 | 8 | 23 | 7 | 5 |
| Monson township..... | 133 | 44.8 | 5 | 26 | 6 | 5 | 9 | 16 | 15 | 13 | 7 |
| Parnell township..... | 60 | 41.5 | 2 | 11 | 4 | 4 | 7 | 9 | 6 | 6 | 2 |
| Redpath township..... | 48 | 30.5 | 5 | 11 | 3 | 0 | 7 | 5 | 6 | 4 | 2 |
| Tara township..... | 92 | 47.5 | 4 | 18 | 2 | 2 | 5 | 7 | 17 | 9 | 6 |
| Taylor township..... | 105 | 43.2 | 3 | 18 | 5 | 3 | 13 | 15 | 11 | 9 | 2 |
| Tintah city..... | 63 | 44.3 | 8 | 9 | 1 | 3 | 6 | 6 | 7 | 5 | 3 |
| Tintah township..... | 33 | 59.1 | 2 | 0 | 0 | 1 | 3 | 1 | 2 | 11 | 4 |
| Walls township..... | 65 | 48.5 | 3 | 12 | 1 | 4 | 1 | 9 | 16 | 6 | 1 |
| Wheaton city..... | 1,424 | 49.5 | 70 | 221 | 35 | 40 | 134 | 130 | 170 | 91 | 85 |
| Windsor township..... | 66 | 54.0 | 1 | 10 | 1 | 4 | 2 | 4 | 18 | 9 | 4 |
| Wabasha County..... | 21,676 | 42.8 | 1,332 | 3,721 | 658 | 801 | 2,340 | 2,667 | 3,450 | 1,608 | 1,407 |
| Bellecheater city (part)..... | 42 | 37.5 | 1 | 9 | 1 | 1 | 7 | 5 | 2 | 3 | 2 |
| Chester township..... | 455 | 42.8 | 27 | 96 | 17 | 14 | 43 | 52 | 91 | 45 | 18 |
| Elgin city..... | 1,089 | 31.0 | 114 | 230 | 46 | 40 | 190 | 168 | 127 | 40 | 43 |
| Elgin township..... | 733 | 41.0 | 44 | 159 | 19 | 30 | 62 | 106 | 130 | 57 | 51 |
| Gillford township..... | 572 | 39.2 | 48 | 105 | 17 | 17 | 77 | 62 | 95 | 42 | 43 |
| Glasgow township..... | 247 | 44.2 | 9 | 45 | 8 | 11 | 15 | 38 | 52 | 19 | 20 |
| Greenfield township..... | 1,349 | 50.1 | 65 | 192 | 27 | 32 | 110 | 151 | 222 | 114 | 143 |
| Hammond city..... | 132 | 45.7 | 7 | 10 | 4 | 7 | 19 | 17 | 36 | 15 | 6 |
| Highland township..... | 462 | 40.0 | 27 | 100 | 22 | 21 | 44 | 59 | 79 | 47 | 17 |
| Hyde Park township..... | 286 | 43.3 | 17 | 51 | 9 | 10 | 35 | 24 | 46 | 22 | 28 |
| Kellogg city..... | 456 | 41.5 | 24 | 75 | 7 | 18 | 65 | 66 | 72 | 20 | 29 |
| Lake township..... | 442 | 46.7 | 21 | 81 | 13 | 8 | 20 | 63 | 97 | 38 | 32 |
| Lake City city (part)..... | 4,316 | 44.8 | 266 | 614 | 119 | 193 | 457 | 523 | 588 | 331 | 304 |
| Mazeppa city..... | 842 | 38.4 | 69 | 150 | 25 | 31 | 105 | 118 | 132 | 53 | 43 |
| Mazeppa township..... | 717 | 45.8 | 29 | 123 | 27 | 28 | 47 | 93 | 157 | 65 | 55 |
| Millville city..... | 182 | 33.5 | 11 | 32 | 4 | 18 | 27 | 18 | 27 | 10 | 6 |
| Minneiska city (part)..... | 61 | 53.1 | 3 | 7 | 1 | 0 | 2 | 5 | 17 | 11 | 8 |
| Minneiska township..... | 185 | 47.2 | 8 | 31 | 4 | 1 | 16 | 26 | 25 | 23 | 9 |

Table 1.

Age and Sex: 2010—Con.

[For information on confidentiality protection, nonsampling error, and definitions, see Selected Appendixes at <www.census.gov/prod/cen2010/cph-1-a.pdf>]

| Age—Con | | | Age and sex | | | | | | Percent of total population | | State County County Subdivision Place |
|-------------------|-------------------|----------------------|-------------|--------------------------------|-------------------|--------|-------------------|--------|-----------------------------|----------------------|--|
| 65 to 74 years | 75 to 84 years | 85 years and over | All ages | | 18 years and over | | 65 years and over | | Under 18 years | 65 years and over | |
| | | | Female | Males per 100 females | Total | Female | Total | Female | | | |
| 2,381 | 1,392 | 554 | 12,149 | 104.9 | 18,685 | 9,172 | 4,327 | 2,299 | 24.9 | 17.4 | Todd County |
| 36 | 21 | 4 | 223 | 99.6 | 304 | 148 | 61 | 29 | 31.7 | 13.7 | Bartlett township |
| 42 | 35 | 21 | 264 | 88.3 | 346 | 190 | 98 | 59 | 30.4 | 19.7 | Bertha city |
| 46 | 15 | 3 | 191 | 113.6 | 303 | 133 | 64 | 34 | 25.7 | 15.7 | Bertha township |
| 89 | 43 | 10 | 405 | 111.4 | 689 | 324 | 142 | 66 | 19.5 | 16.6 | Birchdale township |
| 58 | 53 | 24 | 410 | 92.7 | 578 | 318 | 135 | 81 | 26.8 | 17.1 | Browerville city |
| 56 | 22 | 5 | 257 | 127.6 | 433 | 201 | 83 | 33 | 26.0 | 14.2 | Bruce township |
| 29 | 15 | 1 | 161 | 114.3 | 265 | 122 | 45 | 23 | 23.2 | 13.0 | Burleene township |
| 94 | 46 | 6 | 347 | 118.7 | 608 | 279 | 146 | 60 | 19.9 | 19.2 | Burnhamville township |
| 19 | 7 | 2 | 73 | 97.3 | 104 | 51 | 28 | 15 | 27.8 | 19.4 | Burtrum city |
| 74 | 75 | 57 | 352 | 93.5 | 546 | 291 | 206 | 122 | 19.8 | 30.2 | Clarissa city |
| 56 | 53 | 19 | 275 | 94.5 | 416 | 213 | 128 | 77 | 22.2 | 23.9 | Eagle Bend city |
| 44 | 20 | 4 | 244 | 121.7 | 371 | 163 | 68 | 30 | 31.4 | 12.6 | Eagle Valley township |
| 65 | 23 | 2 | 256 | 116.8 | 407 | 198 | 90 | 44 | 26.7 | 16.2 | Fawn Lake township |
| 34 | 24 | 4 | 229 | 118.3 | 308 | 150 | 62 | 29 | 38.4 | 12.4 | Germania township |
| 66 | 42 | 10 | 309 | 113.3 | 502 | 237 | 118 | 54 | 23.8 | 17.9 | Gordon township |
| 25 | 39 | 12 | 170 | 104.7 | 271 | 132 | 76 | 43 | 22.1 | 21.8 | Grey Eagle city |
| 101 | 60 | 10 | 309 | 106.5 | 524 | 246 | 171 | 83 | 17.9 | 26.8 | Grey Eagle township |
| 40 | 34 | 6 | 297 | 122.9 | 483 | 223 | 80 | 41 | 27.0 | 12.1 | Hartford township |
| 26 | 10 | 6 | 142 | 87.3 | 199 | 103 | 42 | 21 | 25.2 | 15.8 | Hewitt city |
| 32 | 24 | 6 | 242 | 102.5 | 299 | 140 | 62 | 28 | 39.0 | 12.7 | Iona township |
| 82 | 31 | 11 | 358 | 103.6 | 557 | 263 | 124 | 55 | 23.6 | 17.0 | Kandota township |
| 117 | 41 | 15 | 281 | 128.5 | 542 | 251 | 173 | 83 | 15.6 | 26.9 | Leslie township |
| 25 | 20 | 5 | 129 | 120.9 | 229 | 101 | 50 | 21 | 19.6 | 17.5 | Little Elk township |
| 55 | 36 | 6 | 401 | 106.7 | 617 | 300 | 97 | 46 | 25.6 | 11.7 | Little Sauk township |
| 247 | 200 | 177 | 1,786 | 93.6 | 2,496 | 1,320 | 624 | 411 | 27.8 | 18.0 | Long Prairie city |
| 89 | 63 | 12 | 418 | 101.9 | 632 | 315 | 164 | 82 | 25.1 | 19.4 | Long Prairie township |
| 51 | 17 | 3 | 249 | 104.0 | 394 | 185 | 71 | 33 | 22.4 | 14.0 | Moran township |
| 23 | 16 | 2 | 75 | 98.7 | 123 | 64 | 41 | 23 | 17.4 | 27.5 | Osakis city (part) |
| 69 | 28 | 9 | 297 | 122.9 | 487 | 223 | 106 | 54 | 26.4 | 16.0 | Reynolds township |
| 71 | 22 | 7 | 355 | 98.9 | 530 | 249 | 100 | 51 | 24.9 | 14.2 | Round Prairie township |
| 154 | 118 | 53 | 1,066 | 97.9 | 1,592 | 818 | 325 | 200 | 24.5 | 15.4 | Staples city (part) |
| 59 | 27 | 8 | 317 | 97.8 | 480 | 248 | 94 | 47 | 23.4 | 15.0 | Staples township |
| 40 | 12 | 7 | 232 | 95.7 | 344 | 168 | 59 | 32 | 24.2 | 13.0 | Stowe Prairie township |
| 0 | 0 | 0 | 1 | 100.0 | 2 | 1 | 0 | 0 | 0.0 | 0.0 | Swanville city (part) |
| 50 | 17 | 3 | 141 | 109.2 | 253 | 124 | 70 | 35 | 14.2 | 23.7 | Turtle Creek township |
| 63 | 26 | 4 | 305 | 115.1 | 508 | 242 | 93 | 48 | 22.6 | 14.2 | Villard township |
| 71 | 26 | 8 | 204 | 119.1 | 361 | 165 | 105 | 45 | 19.2 | 23.5 | Ward township |
| 4 | 3 | 3 | 54 | 105.6 | 84 | 35 | 10 | 5 | 24.3 | 9.0 | West Union city |
| 38 | 14 | 2 | 131 | 104.6 | 196 | 93 | 54 | 25 | 26.9 | 20.1 | West Union township |
| 41 | 14 | 7 | 193 | 111.9 | 302 | 145 | 62 | 31 | 26.2 | 15.2 | Wykeham township |
| 368 | 350 | 219 | 1,791 | 98.7 | 2,780 | 1,416 | 937 | 531 | 21.9 | 26.3 | Traverse County |
| 12 | 4 | 1 | 35 | 131.4 | 63 | 27 | 17 | 9 | 22.2 | 21.0 | Arthur township |
| 50 | 80 | 47 | 318 | 85.2 | 458 | 255 | 177 | 109 | 22.2 | 30.1 | Browns Valley city |
| 6 | 10 | 2 | 33 | 127.3 | 56 | 26 | 18 | 8 | 25.3 | 24.0 | Clifton township |
| 10 | 5 | 2 | 38 | 97.4 | 58 | 30 | 17 | 9 | 22.7 | 22.7 | Croke township |
| 2 | 5 | 0 | 35 | 120.0 | 51 | 24 | 7 | 3 | 33.8 | 9.1 | Dollymount township |
| 10 | 10 | 5 | 49 | 104.1 | 84 | 40 | 25 | 14 | 16.0 | 25.0 | Dumont city |
| 14 | 9 | 5 | 62 | 106.5 | 100 | 46 | 28 | 13 | 21.9 | 21.9 | Folsom township |
| 21 | 19 | 6 | 117 | 102.6 | 180 | 88 | 46 | 21 | 24.1 | 19.4 | Lake Valley township |
| 9 | 3 | 0 | 52 | 105.8 | 80 | 37 | 12 | 8 | 25.2 | 11.2 | Leonardsville township |
| 14 | 11 | 6 | 59 | 125.4 | 102 | 45 | 31 | 15 | 23.3 | 23.3 | Monson township |
| 3 | 5 | 1 | 26 | 130.8 | 47 | 20 | 9 | 4 | 21.7 | 15.0 | Parnell township |
| 5 | 0 | 0 | 22 | 118.2 | 32 | 14 | 5 | 2 | 33.3 | 10.4 | Redpath township |
| 14 | 8 | 0 | 42 | 119.0 | 70 | 34 | 22 | 10 | 23.9 | 23.9 | Tara township |
| 14 | 10 | 2 | 52 | 101.9 | 84 | 41 | 26 | 14 | 20.0 | 24.8 | Taylor township |
| 4 | 9 | 2 | 27 | 133.3 | 46 | 22 | 15 | 7 | 27.0 | 23.8 | Tintah city |
| 6 | 3 | 0 | 15 | 120.0 | 31 | 15 | 9 | 6 | 6.1 | 27.3 | Tintah township |
| 9 | 3 | 0 | 30 | 116.7 | 50 | 25 | 12 | 6 | 23.1 | 18.5 | Walls township |
| 155 | 154 | 139 | 752 | 89.4 | 1,133 | 605 | 448 | 270 | 20.4 | 31.5 | Wheaton city |
| 10 | 2 | 1 | 27 | 144.4 | 55 | 22 | 13 | 3 | 16.7 | 19.7 | Windsor township |
| 1,968 | 1,162 | 562 | 10,810 | 100.5 | 16,623 | 8,346 | 3,692 | 1,979 | 23.3 | 17.0 | Wabasha County |
| 4 | 4 | 3 | 21 | 100.0 | 32 | 14 | 11 | 7 | 23.8 | 26.2 | Bellechester city (part) |
| 31 | 14 | 7 | 209 | 117.7 | 332 | 156 | 52 | 26 | 27.0 | 11.4 | Chester township |
| 44 | 34 | 13 | 540 | 101.7 | 745 | 367 | 91 | 44 | 31.6 | 8.4 | Elgin city |
| 52 | 18 | 5 | 342 | 114.3 | 530 | 260 | 75 | 31 | 27.7 | 10.2 | Elgin township |
| 40 | 20 | 6 | 274 | 108.8 | 419 | 207 | 66 | 30 | 26.7 | 11.5 | Gillford township |
| 18 | 10 | 2 | 117 | 111.1 | 193 | 88 | 30 | 13 | 21.9 | 12.1 | Glasgow township |
| 193 | 80 | 20 | 666 | 102.6 | 1,092 | 533 | 293 | 140 | 19.1 | 21.7 | Greenfield township |
| 5 | 4 | 2 | 61 | 116.4 | 115 | 52 | 11 | 6 | 12.9 | 8.3 | Hammond city |
| 24 | 17 | 5 | 207 | 123.2 | 335 | 153 | 46 | 18 | 27.5 | 10.0 | Highland township |
| 23 | 18 | 3 | 145 | 97.2 | 218 | 106 | 44 | 23 | 23.8 | 15.4 | Hyde Park township |
| 41 | 29 | 10 | 230 | 98.3 | 357 | 174 | 80 | 45 | 21.7 | 17.5 | Kellogg city |
| 47 | 21 | 1 | 220 | 100.9 | 340 | 162 | 69 | 36 | 23.1 | 15.6 | Lake township |
| 462 | 299 | 160 | 2,216 | 94.8 | 3,436 | 1,772 | 921 | 516 | 20.4 | 21.3 | Lake City city (part) |
| 64 | 33 | 19 | 413 | 103.9 | 623 | 311 | 116 | 63 | 26.0 | 13.8 | Mazeppa city |
| 67 | 16 | 10 | 346 | 107.2 | 565 | 280 | 93 | 45 | 21.2 | 13.0 | Mazeppa township |
| 13 | 15 | 1 | 89 | 104.5 | 139 | 67 | 29 | 15 | 23.6 | 15.9 | Millville city |
| 3 | 4 | 0 | 27 | 125.9 | 51 | 23 | 7 | 3 | 16.4 | 11.5 | Minneiska city (part) |
| 24 | 11 | 7 | 83 | 122.9 | 146 | 65 | 42 | 21 | 21.1 | 22.7 | Minneiska township |

Table 1.
Age and Sex: 2010—Con.

[For information on confidentiality protection, nonsampling error, and definitions, see Selected Appendixes at <www.census.gov/prod/cen2010/cph-1-a.pdf>]

| State County County Subdivision Place | Total population | Median age | Age | | | | | | | | |
|--|---------------------|---------------|------------------|------------------|-------------------|-------------------|-------------------|-------------------|-------------------|-------------------|-------------------|
| | | | Under 5 years | 5 to 17 years | 18 to 20 years | 21 to 24 years | 25 to 34 years | 35 to 44 years | 45 to 54 years | 55 to 59 years | 60 to 64 years |
| Wabasha County—Con. | | | | | | | | | | | |
| Mount Pleasant township..... | 447 | 41.6 | 28 | 94 | 24 | 9 | 39 | 57 | 83 | 48 | 25 |
| Oakwood township..... | 405 | 42.1 | 23 | 82 | 22 | 14 | 32 | 46 | 99 | 31 | 18 |
| Pepin township..... | 378 | 52.3 | 12 | 50 | 12 | 9 | 21 | 35 | 74 | 51 | 42 |
| Plainview city..... | 3,340 | 34.8 | 288 | 631 | 104 | 132 | 523 | 408 | 434 | 166 | 146 |
| Plainview township..... | 443 | 45.9 | 13 | 83 | 17 | 26 | 32 | 46 | 105 | 30 | 22 |
| Wabasha city..... | 2,521 | 48.8 | 111 | 377 | 58 | 81 | 228 | 280 | 355 | 178 | 177 |
| Watopa township..... | 247 | 46.8 | 9 | 47 | 8 | 8 | 16 | 28 | 48 | 28 | 23 |
| West Albany township..... | 398 | 42.0 | 19 | 76 | 17 | 16 | 39 | 42 | 72 | 36 | 35 |
| Zumbro township..... | 722 | 46.8 | 26 | 128 | 21 | 15 | 38 | 98 | 150 | 71 | 55 |
| Zumbro Falls city..... | 207 | 35.2 | 13 | 43 | 5 | 11 | 31 | 33 | 35 | 14 | 7 |
| Wadena County..... | 13,843 | 43.3 | 916 | 2,410 | 494 | 510 | 1,378 | 1,447 | 2,007 | 959 | 804 |
| Aldrich city..... | 48 | 50.5 | 2 | 4 | 2 | 2 | 6 | 2 | 10 | 0 | 8 |
| Aldrich township..... | 430 | 43.6 | 31 | 74 | 14 | 20 | 42 | 36 | 75 | 40 | 32 |
| Blueberry township..... | 721 | 44.2 | 45 | 155 | 20 | 17 | 49 | 80 | 119 | 47 | 52 |
| Bullard township..... | 219 | 40.5 | 10 | 51 | 9 | 10 | 16 | 29 | 34 | 13 | 15 |
| Huntersville township..... | 119 | 49.1 | 8 | 20 | 1 | 4 | 7 | 17 | 17 | 16 | 13 |
| Leaf River township..... | 531 | 45.7 | 28 | 82 | 16 | 19 | 47 | 66 | 92 | 43 | 33 |
| Lyons township..... | 192 | 52.2 | 4 | 32 | 7 | 1 | 10 | 22 | 31 | 17 | 20 |
| Meadow township..... | 217 | 45.6 | 8 | 42 | 5 | 7 | 18 | 25 | 37 | 22 | 13 |
| Menahga city..... | 1,306 | 44.8 | 115 | 203 | 34 | 45 | 136 | 122 | 139 | 80 | 64 |
| Nimrod city..... | 69 | 51.8 | 4 | 7 | 0 | 4 | 9 | 5 | 10 | 8 | 5 |
| North Germany township..... | 313 | 46.4 | 20 | 51 | 11 | 12 | 24 | 34 | 50 | 35 | 22 |
| Orton township..... | 204 | 45.4 | 17 | 32 | 6 | 5 | 19 | 21 | 31 | 19 | 16 |
| Red Eye township..... | 490 | 41.4 | 27 | 117 | 11 | 11 | 42 | 59 | 89 | 33 | 41 |
| Rockwood township..... | 390 | 45.0 | 17 | 78 | 14 | 11 | 27 | 48 | 84 | 26 | 17 |
| Sebeka city..... | 711 | 38.3 | 65 | 121 | 22 | 26 | 99 | 67 | 92 | 39 | 33 |
| Shell River township..... | 233 | 49.2 | 8 | 35 | 9 | 6 | 16 | 28 | 43 | 28 | 21 |
| Staples city (part)..... | 871 | 49.3 | 54 | 146 | 38 | 26 | 69 | 67 | 75 | 38 | 40 |
| Thomastown township..... | 819 | 42.1 | 60 | 169 | 20 | 19 | 79 | 97 | 156 | 56 | 51 |
| Verndale city..... | 602 | 35.0 | 48 | 123 | 29 | 29 | 72 | 82 | 64 | 34 | 26 |
| Wadena city (part)..... | 4,022 | 42.0 | 269 | 617 | 194 | 192 | 457 | 390 | 536 | 245 | 195 |
| Wadena township..... | 868 | 45.9 | 46 | 158 | 19 | 28 | 79 | 91 | 161 | 83 | 62 |
| Wing River township..... | 468 | 41.2 | 30 | 93 | 13 | 16 | 55 | 59 | 62 | 37 | 25 |
| Waseca County..... | 19,136 | 39.3 | 1,218 | 3,305 | 575 | 806 | 2,655 | 2,410 | 2,947 | 1,308 | 1,093 |
| Alton township..... | 434 | 41.0 | 30 | 78 | 20 | 14 | 50 | 43 | 78 | 28 | 23 |
| Blooming Grove township..... | 525 | 46.1 | 19 | 93 | 14 | 12 | 43 | 69 | 99 | 51 | 46 |
| Byron township..... | 230 | 42.5 | 8 | 49 | 8 | 6 | 23 | 33 | 38 | 12 | 16 |
| Elysian city (part)..... | 2 | 28.0 | 0 | 1 | 0 | 0 | 0 | 1 | 0 | 0 | 0 |
| Freedom township..... | 326 | 51.2 | 11 | 48 | 9 | 11 | 26 | 31 | 59 | 32 | 17 |
| Iosco township..... | 550 | 47.6 | 23 | 85 | 16 | 24 | 43 | 54 | 121 | 45 | 57 |
| Janesville city..... | 2,256 | 35.4 | 201 | 411 | 43 | 95 | 364 | 303 | 244 | 145 | 115 |
| Janesville township..... | 513 | 44.3 | 27 | 94 | 9 | 18 | 51 | 66 | 72 | 49 | 52 |
| New Richland city..... | 1,203 | 40.9 | 71 | 221 | 39 | 46 | 138 | 136 | 168 | 66 | 56 |
| New Richland township..... | 443 | 46.1 | 28 | 82 | 14 | 11 | 35 | 46 | 85 | 46 | 37 |
| Otisco township..... | 599 | 43.1 | 33 | 139 | 15 | 9 | 43 | 82 | 120 | 36 | 29 |
| St. Mary township..... | 460 | 42.5 | 26 | 96 | 22 | 14 | 30 | 59 | 89 | 38 | 24 |
| Vivian township..... | 259 | 43.1 | 15 | 49 | 7 | 5 | 32 | 30 | 35 | 25 | 14 |
| Waldorf city..... | 229 | 42.1 | 23 | 32 | 8 | 7 | 36 | 18 | 28 | 18 | 16 |
| Waseca city..... | 9,410 | 36.5 | 625 | 1,489 | 309 | 483 | 1,613 | 1,226 | 1,410 | 541 | 453 |
| Wilton township..... | 365 | 43.9 | 24 | 62 | 9 | 11 | 47 | 36 | 63 | 25 | 28 |
| Woodville township..... | 1,332 | 45.2 | 54 | 276 | 33 | 40 | 81 | 177 | 238 | 151 | 110 |
| Washington County..... | 238,136 | 38.3 | 15,345 | 48,253 | 7,358 | 9,689 | 28,864 | 34,243 | 40,412 | 16,089 | 12,899 |
| Afton city..... | 2,886 | 48.2 | 114 | 505 | 88 | 97 | 167 | 298 | 573 | 358 | 282 |
| Bayport city..... | 3,471 | 36.9 | 104 | 289 | 98 | 329 | 778 | 639 | 530 | 178 | 132 |
| Baytown township..... | 1,723 | 47.5 | 69 | 327 | 63 | 54 | 87 | 184 | 354 | 196 | 124 |
| Birchwood Village city..... | 870 | 49.1 | 27 | 153 | 23 | 30 | 48 | 93 | 169 | 101 | 61 |
| Cottage Grove city..... | 34,589 | 35.0 | 2,530 | 7,485 | 1,240 | 1,448 | 4,609 | 5,447 | 5,318 | 1,985 | 1,670 |
| Dellwood city..... | 1,063 | 46.1 | 37 | 270 | 32 | 20 | 40 | 114 | 216 | 108 | 82 |
| Denmark township..... | 1,737 | 44.8 | 77 | 366 | 46 | 58 | 99 | 228 | 381 | 137 | 129 |
| Forest Lake city..... | 18,375 | 37.4 | 1,305 | 3,522 | 597 | 804 | 2,417 | 2,570 | 2,790 | 1,168 | 1,118 |
| Grant city..... | 4,096 | 47.7 | 124 | 848 | 121 | 145 | 172 | 421 | 918 | 421 | 320 |
| Grey Cloud Island township..... | 289 | 49.1 | 12 | 45 | 8 | 8 | 16 | 28 | 64 | 22 | 25 |
| Hastings city (part)..... | 0 | 0.0 | 0 | 0 | 0 | 0 | 0 | 0 | 0 | 0 | 0 |
| Hugo city..... | 13,332 | 33.7 | 1,170 | 2,551 | 342 | 492 | 2,381 | 2,136 | 1,905 | 716 | 599 |
| Lake Elmo city..... | 8,069 | 42.4 | 383 | 1,806 | 254 | 262 | 582 | 1,099 | 1,669 | 622 | 506 |
| Lakeland city..... | 1,796 | 44.8 | 89 | 321 | 56 | 62 | 165 | 212 | 366 | 173 | 149 |
| Lakeland Shores city..... | 311 | 46.6 | 16 | 55 | 8 | 9 | 26 | 35 | 48 | 50 | 34 |
| Lake St. Croix Beach city..... | 1,051 | 43.8 | 49 | 164 | 34 | 34 | 126 | 139 | 224 | 92 | 63 |
| Landfall city..... | 686 | 35.0 | 56 | 140 | 26 | 25 | 96 | 97 | 105 | 53 | 30 |
| Mahtomedi city..... | 7,676 | 44.2 | 353 | 1,728 | 240 | 252 | 510 | 864 | 1,661 | 646 | 398 |
| Marine on St. Croix city..... | 689 | 50.0 | 15 | 135 | 18 | 7 | 18 | 72 | 165 | 71 | 54 |
| May township..... | 2,776 | 49.6 | 106 | 471 | 63 | 74 | 148 | 284 | 626 | 374 | 259 |
| Newport city..... | 3,435 | 37.3 | 239 | 600 | 122 | 164 | 496 | 447 | 577 | 222 | 185 |
| Oakdale city..... | 27,378 | 37.9 | 1,704 | 4,899 | 1,111 | 1,488 | 3,622 | 3,493 | 4,724 | 1,798 | 1,470 |
| Oak Park Heights city..... | 4,339 | 44.9 | 177 | 596 | 127 | 218 | 509 | 547 | 678 | 263 | 225 |
| Pine Springs city..... | 408 | 50.3 | 14 | 80 | 14 | 22 | 17 | 27 | 83 | 39 | 53 |
| St. Marys Point city..... | 368 | 46.1 | 13 | 72 | 10 | 10 | 28 | 41 | 80 | 28 | 41 |
| St. Paul Park city..... | 5,279 | 34.3 | 373 | 979 | 207 | 257 | 875 | 679 | 827 | 317 | 241 |

Table 1.
Age and Sex: 2010—Con.

[For information on confidentiality protection, nonsampling error, and definitions, see Selected Appendixes at <www.census.gov/prod/cen2010/cph-1-a.pdf>]

| Age—Con | | | | Age and sex | | | | | | Percent of total population | | State County County Subdivision Place |
|-------------------|-------------------|----------------------|----------|--------------------------------|-------------------|--------|-------------------|--------|-------------------|-----------------------------|----------------------------|--|
| 65 to 74 years | 75 to 84 years | 85 years and over | All ages | | 18 years and over | | 65 years and over | | Under 18 years | 65 years and over | | |
| | | | Female | Males per 100 females | Total | Female | Total | Female | | | | |
| 25 | 11 | 4 | 207 | 115.9 | 325 | 148 | 40 | 16 | 27.3 | 8.9 | Wabasha County—Con. | |
| 23 | 10 | 5 | 190 | 113.2 | 300 | 137 | 38 | 18 | 25.9 | 9.4 | Mount Pleasant township | |
| 35 | 24 | 13 | 189 | 100.0 | 316 | 154 | 72 | 34 | 16.4 | 19.0 | Oakwood township | |
| 215 | 175 | 118 | 1,732 | 92.8 | 2,421 | 1,269 | 508 | 301 | 27.5 | 15.2 | Pepin township | |
| 36 | 28 | 5 | 214 | 107.0 | 347 | 167 | 69 | 33 | 21.7 | 15.6 | Plainview city | |
| 341 | 206 | 129 | 1,331 | 89.4 | 2,033 | 1,110 | 676 | 402 | 19.4 | 26.8 | Plainview township | |
| 24 | 6 | 2 | 116 | 112.9 | 191 | 92 | 32 | 14 | 22.7 | 13.0 | Wabasha city | |
| 31 | 13 | 2 | 181 | 119.9 | 303 | 138 | 46 | 22 | 23.9 | 11.6 | Watopa township | |
| 74 | 36 | 10 | 348 | 107.5 | 568 | 266 | 120 | 51 | 21.3 | 16.6 | West Albany township | |
| 9 | 6 | 0 | 96 | 115.6 | 151 | 75 | 15 | 6 | 27.1 | 7.2 | Zumbro township | |
| | | | | | | | | | | | Zumbro Falls city | |
| 1,360 | 1,010 | 548 | 7,012 | 97.4 | 10,517 | 5,362 | 2,918 | 1,665 | 24.0 | 21.1 | Wadena County | |
| 4 | 7 | 1 | 24 | 100.0 | 42 | 20 | 12 | 6 | 12.5 | 25.0 | Aldrich city | |
| 39 | 22 | 5 | 206 | 108.7 | 325 | 155 | 66 | 27 | 24.4 | 15.3 | Aldrich township | |
| 90 | 35 | 12 | 342 | 110.8 | 521 | 251 | 137 | 66 | 27.7 | 19.0 | Blueberry township | |
| 24 | 7 | 1 | 110 | 99.1 | 158 | 75 | 32 | 16 | 27.9 | 14.6 | Bullard township | |
| 8 | 7 | 1 | 59 | 101.7 | 91 | 45 | 16 | 7 | 23.5 | 13.4 | Huntersville township | |
| 70 | 26 | 9 | 229 | 131.9 | 421 | 177 | 105 | 55 | 20.7 | 19.8 | Leaf River township | |
| 35 | 10 | 3 | 83 | 131.3 | 156 | 69 | 48 | 24 | 18.8 | 25.0 | Lyons township | |
| 26 | 12 | 2 | 105 | 106.7 | 167 | 84 | 40 | 20 | 23.0 | 18.4 | Meadow township | |
| 146 | 134 | 88 | 706 | 85.0 | 988 | 536 | 368 | 237 | 24.3 | 28.2 | Menahga city | |
| 12 | 5 | 0 | 42 | 64.3 | 58 | 31 | 17 | 7 | 15.9 | 24.6 | Nimrod city | |
| 28 | 20 | 6 | 154 | 103.2 | 242 | 113 | 54 | 26 | 22.7 | 17.3 | North Germany township | |
| 20 | 11 | 7 | 98 | 108.2 | 155 | 78 | 38 | 20 | 24.0 | 18.6 | Orton township | |
| 35 | 19 | 6 | 232 | 111.2 | 346 | 162 | 60 | 27 | 29.4 | 12.2 | Red Eye township | |
| 39 | 23 | 6 | 189 | 106.3 | 295 | 141 | 68 | 36 | 24.4 | 17.4 | Rockwood township | |
| 64 | 61 | 22 | 371 | 91.6 | 525 | 279 | 147 | 86 | 26.2 | 20.7 | Sebeka city | |
| 25 | 11 | 3 | 112 | 108.0 | 190 | 92 | 39 | 16 | 18.5 | 16.7 | Shell River township | |
| 82 | 120 | 116 | 496 | 75.6 | 671 | 386 | 318 | 195 | 23.0 | 36.5 | Staples city (part) | |
| 79 | 30 | 3 | 383 | 113.8 | 590 | 284 | 112 | 49 | 28.0 | 13.7 | Thomastown township | |
| 36 | 44 | 15 | 291 | 106.9 | 431 | 207 | 95 | 50 | 28.4 | 15.8 | Verndale city | |
| 358 | 342 | 227 | 2,119 | 89.8 | 3,136 | 1,694 | 927 | 583 | 22.0 | 23.0 | Wadena city (part) | |
| 90 | 41 | 10 | 424 | 104.7 | 664 | 314 | 141 | 73 | 23.5 | 16.2 | Wadena township | |
| 50 | 23 | 5 | 237 | 97.5 | 345 | 169 | 78 | 39 | 26.3 | 16.7 | Wing River township | |
| 1,333 | 965 | 521 | 10,160 | 88.3 | 14,613 | 7,934 | 2,819 | 1,599 | 23.6 | 14.7 | Waseca County | |
| 35 | 26 | 9 | 211 | 105.7 | 326 | 151 | 70 | 35 | 24.9 | 16.1 | Alton township | |
| 49 | 20 | 10 | 246 | 113.4 | 413 | 198 | 79 | 38 | 21.3 | 15.0 | Blooming Grove township | |
| 17 | 12 | 8 | 109 | 111.0 | 173 | 81 | 37 | 18 | 24.8 | 16.1 | Byron township | |
| 0 | 0 | 0 | 0 | (X) | 1 | 0 | 0 | 0 | 50.0 | 0.0 | Elysian city (part) | |
| 37 | 37 | 8 | 146 | 123.3 | 267 | 120 | 82 | 44 | 18.1 | 25.2 | Freedom township | |
| 61 | 16 | 5 | 257 | 114.0 | 442 | 208 | 82 | 41 | 19.6 | 14.9 | Iosco township | |
| 146 | 112 | 77 | 1,171 | 92.7 | 1,644 | 857 | 335 | 198 | 27.1 | 14.8 | Janesville city | |
| 49 | 21 | 5 | 244 | 110.2 | 392 | 183 | 75 | 38 | 23.6 | 14.6 | Janesville township | |
| 86 | 105 | 71 | 614 | 95.9 | 911 | 473 | 262 | 154 | 24.3 | 21.8 | New Richland city | |
| 36 | 22 | 1 | 210 | 111.0 | 333 | 154 | 59 | 28 | 24.8 | 13.3 | New Richland township | |
| 59 | 27 | 7 | 281 | 113.2 | 427 | 200 | 93 | 45 | 28.7 | 15.5 | Otisco township | |
| 28 | 22 | 12 | 225 | 104.4 | 338 | 162 | 62 | 34 | 26.5 | 13.5 | St. Mary township | |
| 20 | 21 | 6 | 124 | 108.9 | 195 | 88 | 47 | 25 | 24.7 | 18.1 | Vivian township | |
| 24 | 16 | 3 | 111 | 106.3 | 174 | 82 | 43 | 19 | 24.0 | 18.8 | Waldorf city | |
| 549 | 426 | 286 | 5,400 | 74.3 | 7,296 | 4,359 | 1,261 | 779 | 22.5 | 13.4 | Waseca city | |
| 33 | 23 | 4 | 174 | 109.8 | 279 | 128 | 60 | 27 | 23.6 | 16.4 | Wilton township | |
| 104 | 59 | 9 | 637 | 109.1 | 1,002 | 490 | 172 | 76 | 24.8 | 12.9 | Woodville township | |
| 14,440 | 7,465 | 3,079 | 120,332 | 97.9 | 174,538 | 89,071 | 24,984 | 13,784 | 26.7 | 10.5 | Washington County | |
| 282 | 87 | 35 | 1,444 | 99.9 | 2,267 | 1,139 | 404 | 193 | 21.4 | 14.0 | Afton city | |
| 145 | 132 | 117 | 958 | 262.3 | 3,078 | 783 | 394 | 226 | 11.3 | 11.4 | Bayport city | |
| 133 | 101 | 31 | 876 | 96.7 | 1,327 | 665 | 265 | 131 | 23.0 | 15.4 | Baytown township | |
| 104 | 48 | 13 | 460 | 89.1 | 690 | 357 | 165 | 83 | 20.7 | 19.0 | Birchwood Village city | |
| 1,765 | 860 | 232 | 17,329 | 99.6 | 24,574 | 12,377 | 2,857 | 1,529 | 29.0 | 8.3 | Cottage Grove city | |
| 82 | 56 | 6 | 518 | 105.2 | 756 | 382 | 144 | 70 | 28.9 | 13.5 | Dellwood city | |
| 137 | 67 | 12 | 892 | 94.7 | 1,294 | 656 | 216 | 100 | 25.5 | 12.4 | Denmark township | |
| 1,229 | 578 | 277 | 9,247 | 98.7 | 13,548 | 6,877 | 2,084 | 1,149 | 26.3 | 11.3 | Forest Lake city | |
| 437 | 136 | 33 | 2,015 | 103.3 | 3,124 | 1,544 | 606 | 287 | 23.7 | 14.8 | Grant city | |
| 34 | 22 | 5 | 132 | 118.9 | 232 | 111 | 61 | 27 | 19.7 | 21.1 | Grey Cloud Island township | |
| 0 | 0 | 0 | 0 | (X) | 0 | 0 | 0 | 0 | (X) | (X) | Hastings city (part) | |
| 719 | 233 | 88 | 6,778 | 96.7 | 9,611 | 4,914 | 1,040 | 521 | 27.9 | 7.8 | Hugo city | |
| 589 | 236 | 61 | 4,017 | 100.9 | 5,880 | 2,936 | 886 | 435 | 27.1 | 11.0 | Lake Elmo city | |
| 146 | 41 | 16 | 877 | 104.8 | 1,386 | 689 | 203 | 100 | 22.8 | 11.3 | Lakeland city | |
| 19 | 6 | 5 | 155 | 100.6 | 240 | 121 | 30 | 15 | 22.8 | 9.6 | Lakeland Shores city | |
| 71 | 48 | 7 | 521 | 101.7 | 838 | 418 | 126 | 72 | 20.3 | 12.0 | Lake St. Croix Beach city | |
| 34 | 21 | 3 | 334 | 105.4 | 490 | 234 | 58 | 36 | 28.6 | 8.5 | Landfall city | |
| 453 | 343 | 228 | 3,958 | 93.9 | 5,595 | 2,960 | 1,024 | 641 | 27.1 | 13.3 | Mahtomedi city | |
| 83 | 35 | 16 | 364 | 89.3 | 539 | 278 | 134 | 71 | 21.8 | 19.4 | Marine on St. Croix city | |
| 238 | 109 | 24 | 1,365 | 103.4 | 2,199 | 1,072 | 371 | 177 | 20.8 | 13.4 | May township | |
| 216 | 118 | 49 | 1,671 | 105.6 | 2,596 | 1,272 | 383 | 216 | 24.4 | 11.1 | Newport city | |
| 1,677 | 1,000 | 392 | 14,251 | 92.1 | 20,775 | 11,060 | 3,069 | 1,813 | 24.1 | 11.2 | Oakdale city | |
| 297 | 366 | 336 | 2,080 | 108.6 | 3,566 | 1,703 | 999 | 617 | 17.8 | 23.0 | Oak Park Heights city | |
| 43 | 10 | 6 | 204 | 100.0 | 314 | 157 | 59 | 25 | 23.0 | 14.5 | Pine Springs city | |
| 27 | 15 | 3 | 181 | 103.3 | 283 | 138 | 45 | 22 | 23.1 | 12.2 | St. Marys Point city | |
| 311 | 175 | 38 | 2,628 | 100.9 | 3,927 | 1,984 | 524 | 295 | 25.6 | 9.9 | St. Paul Park city | |

Table 1.

Age and Sex: 2010—Con.

[For information on confidentiality protection, nonsampling error, and definitions, see Selected Appendixes at <www.census.gov/prod/cen2010/cph-1-a.pdf>]

| State County County Subdivision Place | Total population | Median age | Age | | | | | | | | |
|--|---------------------|---------------|------------------|------------------|-------------------|-------------------|-------------------|-------------------|-------------------|-------------------|-------------------|
| | | | Under 5 years | 5 to 17 years | 18 to 20 years | 21 to 24 years | 25 to 34 years | 35 to 44 years | 45 to 54 years | 55 to 59 years | 60 to 64 years |
| Washington County—Con. | | | | | | | | | | | |
| Scandia city..... | 3,936 | 46.9 | 167 | 728 | 117 | 100 | 240 | 483 | 814 | 382 | 333 |
| Stillwater city..... | 18,225 | 40.0 | 1,086 | 3,740 | 519 | 686 | 1,891 | 2,711 | 2,886 | 1,309 | 1,067 |
| Stillwater township..... | 2,366 | 48.0 | 74 | 474 | 69 | 69 | 129 | 223 | 553 | 253 | 236 |
| West Lakeland township..... | 4,046 | 42.2 | 170 | 1,090 | 144 | 114 | 172 | 540 | 945 | 319 | 240 |
| White Bear Lake city (part)..... | 403 | 49.8 | 16 | 61 | 9 | 20 | 32 | 32 | 76 | 32 | 14 |
| Willernie city..... | 507 | 40.0 | 28 | 83 | 13 | 26 | 71 | 62 | 108 | 34 | 20 |
| Woodbury city..... | 61,961 | 35.6 | 4,648 | 13,670 | 1,539 | 2,305 | 8,297 | 9,998 | 9,979 | 3,622 | 2,739 |
| Watsonwan County..... | 11,211 | 41.2 | 769 | 2,039 | 363 | 449 | 1,237 | 1,238 | 1,593 | 812 | 586 |
| Adrian township..... | 142 | 55.6 | 2 | 18 | 1 | 7 | 7 | 14 | 18 | 22 | 9 |
| Antrim township..... | 240 | 44.8 | 9 | 45 | 8 | 6 | 20 | 33 | 33 | 17 | 15 |
| Butterfield city..... | 586 | 35.0 | 51 | 90 | 30 | 41 | 81 | 53 | 65 | 35 | 42 |
| Butterfield township..... | 213 | 48.8 | 11 | 40 | 4 | 8 | 18 | 16 | 39 | 15 | 17 |
| Dartur city..... | 108 | 45.5 | 6 | 19 | 4 | 2 | 9 | 14 | 18 | 12 | 3 |
| Fieldon township..... | 209 | 40.5 | 8 | 37 | 3 | 12 | 31 | 31 | 30 | 13 | 13 |
| La Salle city..... | 87 | 41.5 | 5 | 12 | 2 | 5 | 13 | 10 | 15 | 5 | 3 |
| Lewisville city..... | 250 | 40.0 | 16 | 51 | 10 | 11 | 22 | 24 | 40 | 24 | 9 |
| Long Lake township..... | 338 | 52.2 | 13 | 40 | 16 | 12 | 19 | 31 | 58 | 46 | 30 |
| Madelia city..... | 2,308 | 37.6 | 186 | 413 | 76 | 115 | 292 | 255 | 299 | 156 | 90 |
| Madelia township..... | 351 | 45.1 | 18 | 64 | 8 | 9 | 34 | 42 | 57 | 38 | 20 |
| Nelson township..... | 287 | 45.4 | 17 | 51 | 7 | 4 | 32 | 31 | 57 | 22 | 12 |
| Odin city..... | 106 | 47.0 | 9 | 15 | 1 | 3 | 13 | 10 | 7 | 8 | 8 |
| Odin township..... | 170 | 50.7 | 8 | 28 | 3 | 7 | 14 | 14 | 25 | 22 | 7 |
| Ormsby city (part)..... | 75 | 51.8 | 4 | 4 | 3 | 4 | 8 | 5 | 17 | 9 | 6 |
| Riverdale township..... | 294 | 49.1 | 17 | 41 | 9 | 4 | 22 | 29 | 59 | 28 | 20 |
| Rosendale township..... | 300 | 52.2 | 11 | 49 | 2 | 7 | 18 | 25 | 66 | 29 | 20 |
| St. James city..... | 4,605 | 37.8 | 344 | 935 | 160 | 177 | 537 | 549 | 576 | 269 | 232 |
| St. James township..... | 260 | 49.7 | 12 | 37 | 8 | 8 | 19 | 20 | 62 | 24 | 17 |
| South Branch township..... | 282 | 42.0 | 22 | 50 | 8 | 7 | 28 | 32 | 52 | 18 | 13 |
| Wilkin County..... | 6,576 | 43.5 | 371 | 1,203 | 199 | 240 | 644 | 768 | 1,146 | 463 | 373 |
| Akron township..... | 133 | 47.5 | 10 | 20 | 7 | 3 | 11 | 14 | 25 | 13 | 5 |
| Andrea township..... | 65 | 36.5 | 7 | 11 | 0 | 0 | 12 | 7 | 12 | 3 | 2 |
| Atherton township..... | 145 | 44.8 | 7 | 28 | 3 | 5 | 10 | 20 | 25 | 18 | 8 |
| Bradford township..... | 91 | 29.6 | 8 | 24 | 1 | 5 | 13 | 10 | 20 | 5 | 0 |
| Brandrup township..... | 158 | 41.0 | 9 | 42 | 2 | 7 | 13 | 18 | 31 | 10 | 8 |
| Breckenridge city..... | 3,386 | 43.3 | 193 | 596 | 119 | 130 | 334 | 387 | 510 | 214 | 186 |
| Breckenridge township..... | 255 | 43.7 | 13 | 60 | 7 | 7 | 10 | 38 | 49 | 18 | 18 |
| Campbell city..... | 158 | 48.0 | 5 | 27 | 2 | 8 | 15 | 13 | 32 | 11 | 16 |
| Campbell township..... | 57 | 48.8 | 1 | 7 | 1 | 2 | 4 | 8 | 18 | 2 | 4 |
| Champion township..... | 53 | 54.5 | 0 | 5 | 1 | 5 | 2 | 6 | 9 | 6 | 4 |
| Connelly township..... | 116 | 45.3 | 5 | 19 | 5 | 6 | 9 | 13 | 32 | 9 | 10 |
| Deerhorn township..... | 97 | 46.7 | 1 | 19 | 3 | 3 | 4 | 13 | 22 | 5 | 7 |
| Doran city..... | 55 | 34.5 | 6 | 10 | 3 | 0 | 9 | 4 | 14 | 4 | 2 |
| Foxhome city..... | 116 | 47.3 | 6 | 18 | 1 | 7 | 9 | 11 | 32 | 8 | 5 |
| Foxhome township..... | 103 | 45.1 | 6 | 19 | 5 | 2 | 10 | 9 | 23 | 7 | 3 |
| Kent city..... | 81 | 42.3 | 5 | 13 | 0 | 2 | 13 | 12 | 19 | 3 | 5 |
| McCaugheyville township..... | 61 | 45.5 | 5 | 9 | 0 | 0 | 9 | 7 | 10 | 7 | 2 |
| Manston township..... | 48 | 53.5 | 2 | 5 | 3 | 1 | 2 | 3 | 13 | 4 | 2 |
| Meadows township..... | 38 | 44.0 | 2 | 4 | 2 | 3 | 3 | 6 | 7 | 5 | 3 |
| Mitchell township..... | 85 | 38.2 | 8 | 19 | 1 | 5 | 8 | 12 | 10 | 5 | 7 |
| Nashua city..... | 68 | 31.5 | 10 | 11 | 2 | 1 | 14 | 7 | 11 | 0 | 4 |
| Nilsen township..... | 60 | 35.0 | 3 | 15 | 0 | 0 | 12 | 5 | 12 | 4 | 3 |
| Nordick township..... | 87 | 52.5 | 2 | 10 | 6 | 7 | 3 | 6 | 18 | 15 | 9 |
| Prairie View township..... | 196 | 41.5 | 14 | 40 | 3 | 8 | 19 | 22 | 43 | 10 | 11 |
| Roberts township..... | 110 | 45.5 | 5 | 23 | 2 | 1 | 8 | 15 | 26 | 9 | 4 |
| Rothsay city (part)..... | 274 | 40.2 | 16 | 52 | 7 | 7 | 36 | 43 | 34 | 23 | 13 |
| Sunnyside township..... | 136 | 43.7 | 6 | 27 | 3 | 6 | 13 | 16 | 29 | 15 | 10 |
| Tanberg township..... | 69 | 43.5 | 3 | 17 | 2 | 1 | 4 | 10 | 12 | 4 | 8 |
| Tenney city..... | 5 | 56.5 | 0 | 0 | 1 | 0 | 0 | 0 | 1 | 1 | 0 |
| Wolverton city..... | 142 | 34.0 | 11 | 30 | 4 | 1 | 26 | 18 | 18 | 8 | 5 |
| Wolverton township..... | 128 | 47.6 | 2 | 23 | 3 | 7 | 9 | 15 | 29 | 17 | 9 |
| Winona County..... | 51,461 | 33.1 | 2,710 | 7,259 | 5,819 | 5,162 | 5,702 | 5,103 | 6,800 | 3,327 | 2,688 |
| Altura city..... | 493 | 33.1 | 52 | 97 | 24 | 17 | 75 | 70 | 54 | 26 | 19 |
| Dakota city..... | 323 | 42.6 | 18 | 55 | 7 | 7 | 43 | 43 | 48 | 35 | 27 |
| Dresbach township..... | 456 | 49.2 | 21 | 68 | 14 | 14 | 45 | 36 | 82 | 47 | 46 |
| Elba city..... | 152 | 45.3 | 10 | 19 | 5 | 8 | 15 | 18 | 25 | 15 | 12 |
| Elba township..... | 311 | 38.6 | 31 | 60 | 10 | 8 | 30 | 44 | 51 | 42 | 10 |
| Fremont township..... | 355 | 39.5 | 26 | 66 | 12 | 25 | 37 | 36 | 56 | 17 | 25 |
| Goodview city..... | 4,036 | 38.7 | 245 | 658 | 144 | 243 | 553 | 514 | 592 | 290 | 245 |
| Hart township..... | 357 | 36.5 | 34 | 79 | 11 | 8 | 40 | 46 | 58 | 27 | 12 |
| Hillsdale township..... | 912 | 36.0 | 61 | 133 | 56 | 80 | 117 | 121 | 155 | 59 | 42 |
| Homer township..... | 1,356 | 49.0 | 52 | 197 | 38 | 48 | 105 | 144 | 280 | 156 | 139 |
| Homer CDP..... | 181 | 51.2 | 4 | 22 | 3 | 10 | 9 | 22 | 37 | 21 | 16 |
| La Crescent city (part)..... | 0 | 0.0 | 0 | 0 | 0 | 0 | 0 | 0 | 0 | 0 | 0 |
| Lewiston city..... | 1,620 | 36.2 | 133 | 352 | 41 | 53 | 197 | 234 | 238 | 84 | 74 |
| Minneiska city (part)..... | 50 | 58.0 | 1 | 0 | 1 | 0 | 4 | 6 | 11 | 4 | 9 |
| Minnesota City city..... | 204 | 36.0 | 19 | 33 | 4 | 10 | 33 | 26 | 27 | 18 | 9 |
| Mount Vernon township..... | 273 | 42.6 | 12 | 46 | 10 | 9 | 35 | 31 | 43 | 24 | 16 |
| New Hartford township..... | 890 | 38.8 | 57 | 175 | 30 | 28 | 112 | 103 | 175 | 81 | 42 |

Table 1.

Age and Sex: 2010—Con.

[For information on confidentiality protection, nonsampling error, and definitions, see Selected Appendixes at <www.census.gov/prod/cen2010/cph-1-a.pdf>]

| Age—Con | | | Age and sex | | | | | | Percent of total population | | State County County Subdivision Place |
|-------------------|-------------------|----------------------|-------------|--------------------------------|-------------------|--------|-------------------|--------|-----------------------------|----------------------|--|
| | | | All ages | | 18 years and over | | 65 years and over | | | | |
| | | | Female | Males per 100 females | Total | Female | Total | Female | | | |
| 65 to 74 years | 75 to 84 years | 85 years and over | | | | | | | Under 18 years | 65 years and over | |
| 383 | 140 | 49 | 1,921 | 104.9 | 3,041 | 1,494 | 572 | 281 | 22.7 | 14.5 | Washington County—Con. |
| 1,311 | 699 | 320 | 9,391 | 94.1 | 13,399 | 7,017 | 2,330 | 1,349 | 26.5 | 12.8 | Scandia city |
| 213 | 58 | 15 | 1,186 | 99.5 | 1,818 | 902 | 286 | 123 | 23.2 | 12.1 | Stillwater city |
| 243 | 57 | 12 | 2,025 | 99.8 | 2,786 | 1,390 | 312 | 149 | 31.1 | 7.7 | Stillwater township |
| 12 | 30 | 69 | 224 | 79.9 | 326 | 180 | 111 | 76 | 19.1 | 27.5 | West Lakeland township |
| 36 | 19 | 7 | 246 | 106.1 | 396 | 191 | 62 | 34 | 21.9 | 12.2 | White Bear Lake city (part) |
| 2,971 | 1,619 | 574 | 32,084 | 93.1 | 43,643 | 23,070 | 5,164 | 2,921 | 29.6 | 8.3 | Willernie city |
| | | | | | | | | | | | Woodbury city |
| 959 | 765 | 401 | 5,599 | 100.2 | 8,403 | 4,201 | 2,125 | 1,175 | 25.0 | 19.0 | Watonwan County |
| 26 | 12 | 6 | 69 | 105.8 | 122 | 58 | 44 | 22 | 14.1 | 31.0 | Adrian township |
| 27 | 22 | 5 | 120 | 100.0 | 186 | 95 | 54 | 29 | 22.5 | 22.5 | Antrim township |
| 51 | 28 | 19 | 289 | 102.8 | 445 | 207 | 98 | 45 | 24.1 | 16.7 | Butterfield city |
| 32 | 13 | 0 | 88 | 142.0 | 162 | 72 | 45 | 19 | 23.9 | 21.1 | Butterfield township |
| 12 | 5 | 4 | 53 | 103.8 | 83 | 40 | 21 | 13 | 23.1 | 19.4 | Darfur city |
| 21 | 8 | 2 | 103 | 102.9 | 164 | 76 | 31 | 13 | 21.5 | 14.8 | Fieldon township |
| 9 | 6 | 2 | 36 | 141.7 | 70 | 28 | 17 | 7 | 19.5 | 19.5 | La Salle city |
| 16 | 20 | 7 | 117 | 113.7 | 183 | 86 | 43 | 24 | 26.8 | 17.2 | Lewisville city |
| 45 | 21 | 7 | 164 | 106.1 | 285 | 136 | 73 | 35 | 15.7 | 21.6 | Long Lake township |
| 155 | 158 | 113 | 1,183 | 95.1 | 1,709 | 875 | 426 | 252 | 26.0 | 18.5 | Madelia city |
| 33 | 25 | 3 | 170 | 106.5 | 269 | 132 | 61 | 30 | 23.4 | 17.4 | Madelia township |
| 27 | 20 | 7 | 135 | 112.6 | 219 | 104 | 54 | 27 | 23.7 | 18.8 | Nelson township |
| 9 | 13 | 10 | 52 | 103.8 | 82 | 39 | 32 | 17 | 22.6 | 30.2 | Odin city |
| 28 | 9 | 5 | 79 | 115.2 | 134 | 61 | 42 | 16 | 21.2 | 24.7 | Odin township |
| 10 | 2 | 3 | 37 | 102.7 | 67 | 33 | 15 | 10 | 10.7 | 20.0 | Ormsby city (part) |
| 35 | 25 | 5 | 141 | 108.5 | 236 | 109 | 65 | 27 | 19.7 | 22.1 | Riverdale township |
| 38 | 30 | 5 | 143 | 109.8 | 240 | 119 | 73 | 38 | 20.0 | 24.3 | Rosendale township |
| 327 | 307 | 192 | 2,361 | 95.0 | 3,326 | 1,732 | 826 | 502 | 27.8 | 17.9 | St. James city |
| 32 | 17 | 4 | 127 | 104.7 | 211 | 98 | 53 | 23 | 18.8 | 20.4 | St. James township |
| 26 | 24 | 2 | 132 | 113.6 | 210 | 101 | 52 | 26 | 25.5 | 18.4 | South Branch township |
| 535 | 438 | 196 | 3,241 | 102.9 | 5,002 | 2,494 | 1,169 | 635 | 23.9 | 17.8 | Wilkin County |
| 13 | 10 | 2 | 68 | 95.6 | 103 | 50 | 25 | 12 | 22.6 | 18.8 | Akron township |
| 4 | 6 | 1 | 28 | 132.1 | 47 | 20 | 11 | 4 | 27.7 | 16.9 | Andrea township |
| 13 | 8 | 0 | 66 | 119.7 | 110 | 51 | 21 | 9 | 24.1 | 14.5 | Atherton township |
| 2 | 2 | 1 | 39 | 133.3 | 59 | 28 | 5 | 2 | 35.2 | 5.5 | Bradford township |
| 7 | 11 | 0 | 80 | 97.5 | 107 | 54 | 18 | 9 | 32.3 | 11.4 | Brandrup township |
| 274 | 285 | 158 | 1,727 | 96.1 | 2,597 | 1,335 | 717 | 410 | 23.3 | 21.2 | Breckenridge city |
| 26 | 8 | 1 | 116 | 119.8 | 182 | 91 | 35 | 18 | 28.6 | 13.7 | Breckenridge township |
| 18 | 9 | 2 | 78 | 102.6 | 126 | 60 | 29 | 15 | 20.3 | 18.4 | Campbell city |
| 8 | 2 | 0 | 28 | 103.6 | 49 | 24 | 10 | 5 | 14.0 | 17.5 | Campbell township |
| 14 | 1 | 0 | 26 | 103.8 | 48 | 24 | 15 | 9 | 9.4 | 28.3 | Champion township |
| 6 | 2 | 0 | 54 | 114.8 | 92 | 46 | 8 | 4 | 20.7 | 6.9 | Connelly township |
| 13 | 7 | 0 | 44 | 120.5 | 77 | 33 | 20 | 10 | 20.6 | 20.6 | Deerhorn township |
| 2 | 1 | 0 | 28 | 96.4 | 39 | 20 | 3 | 3 | 29.1 | 5.5 | Doran city |
| 13 | 4 | 2 | 52 | 123.1 | 92 | 42 | 19 | 8 | 20.7 | 16.4 | Foxhome city |
| 13 | 5 | 1 | 63 | 63.5 | 78 | 45 | 19 | 12 | 24.3 | 18.4 | Foxhome township |
| 8 | 1 | 0 | 37 | 118.9 | 63 | 28 | 9 | 5 | 22.2 | 11.1 | Kent city |
| 10 | 2 | 0 | 30 | 103.3 | 47 | 22 | 12 | 6 | 23.0 | 19.7 | McCauleyville township |
| 6 | 7 | 0 | 21 | 128.6 | 41 | 19 | 13 | 7 | 14.6 | 27.1 | Manston township |
| 2 | 1 | 0 | 14 | 171.4 | 32 | 11 | 3 | 1 | 15.8 | 7.9 | Meadows township |
| 5 | 5 | 0 | 45 | 88.9 | 58 | 27 | 10 | 3 | 31.8 | 11.8 | Mitchell township |
| 5 | 2 | 1 | 26 | 161.5 | 47 | 20 | 8 | 4 | 30.9 | 11.8 | Nashua city |
| 4 | 0 | 2 | 28 | 114.3 | 42 | 20 | 6 | 3 | 30.0 | 10.0 | Nilsen township |
| 6 | 4 | 1 | 41 | 112.2 | 75 | 37 | 11 | 4 | 13.8 | 12.6 | Nordick township |
| 14 | 10 | 2 | 91 | 115.4 | 142 | 69 | 26 | 13 | 27.6 | 13.3 | Prairie View township |
| 13 | 2 | 2 | 53 | 107.5 | 82 | 39 | 17 | 7 | 25.5 | 15.5 | Roberts township |
| 13 | 20 | 10 | 130 | 110.8 | 206 | 105 | 43 | 24 | 24.8 | 15.7 | Rothsay city (part) |
| 6 | 5 | 0 | 62 | 119.4 | 103 | 49 | 11 | 5 | 24.3 | 8.1 | Sunnyside township |
| 6 | 2 | 0 | 30 | 130.0 | 49 | 22 | 8 | 3 | 29.0 | 11.6 | Tanberg township |
| 0 | 2 | 0 | 2 | 150.0 | 5 | 2 | 2 | 1 | 0.0 | 40.0 | Tenney city |
| 7 | 7 | 7 | 68 | 108.8 | 101 | 49 | 21 | 11 | 28.9 | 14.8 | Wolverton city |
| 4 | 7 | 3 | 66 | 93.9 | 103 | 52 | 14 | 8 | 19.5 | 10.9 | Wolverton township |
| 3,491 | 2,262 | 1,138 | 26,154 | 96.8 | 41,492 | 21,379 | 6,891 | 3,893 | 19.4 | 13.4 | Winona County |
| 27 | 25 | 7 | 219 | 125.1 | 344 | 150 | 59 | 29 | 30.2 | 12.0 | Altura city |
| 16 | 19 | 5 | 151 | 113.9 | 250 | 122 | 40 | 19 | 22.6 | 12.4 | Dakota city |
| 56 | 23 | 4 | 213 | 114.1 | 367 | 173 | 83 | 38 | 19.5 | 18.2 | Dresbach township |
| 12 | 12 | 1 | 64 | 137.5 | 123 | 53 | 25 | 13 | 19.1 | 16.4 | Elba city |
| 22 | 2 | 1 | 152 | 104.6 | 220 | 107 | 25 | 12 | 29.3 | 8.0 | Elba township |
| 32 | 15 | 8 | 164 | 116.5 | 263 | 120 | 55 | 28 | 25.9 | 15.5 | Fremont township |
| 353 | 150 | 49 | 2,043 | 97.6 | 3,133 | 1,612 | 552 | 296 | 22.4 | 13.7 | Goodview city |
| 25 | 14 | 3 | 175 | 104.0 | 244 | 118 | 42 | 22 | 31.7 | 11.8 | Hart township |
| 49 | 34 | 5 | 417 | 118.7 | 718 | 323 | 88 | 48 | 21.3 | 9.6 | Hillsdale township |
| 132 | 52 | 13 | 632 | 114.6 | 1,107 | 532 | 197 | 89 | 18.4 | 14.5 | Homer township |
| 29 | 7 | 1 | 85 | 112.9 | 155 | 76 | 37 | 15 | 14.4 | 20.4 | Homer CDP |
| 0 | 0 | 0 | 0 | (X) | 0 | 0 | 0 | 0 | (X) | (X) | La Crescent city (part) |
| 99 | 68 | 47 | 795 | 103.8 | 1,135 | 589 | 214 | 126 | 29.9 | 13.2 | Lewiston city |
| 11 | 0 | 3 | 22 | 127.3 | 49 | 21 | 14 | 5 | 2.0 | 28.0 | Minneiska city (part) |
| 19 | 5 | 1 | 96 | 112.5 | 152 | 69 | 25 | 13 | 25.5 | 12.3 | Minnesota City city |
| 31 | 16 | 0 | 119 | 129.4 | 215 | 97 | 47 | 23 | 21.2 | 17.2 | Mount Vernon township |
| 49 | 36 | 2 | 419 | 112.4 | 658 | 307 | 87 | 41 | 26.1 | 9.8 | New Hartford township |

Table 1.
Age and Sex: 2010—Con.

[For information on confidentiality protection, nonsampling error, and definitions, see Selected Appendixes at <www.census.gov/prod/cen2010/cph-1-a.pdf>]

| State County County Subdivision Place | Total population | Median age | Age | | | | | | | | |
|--|---------------------|---------------|------------------|------------------|-------------------|-------------------|-------------------|-------------------|-------------------|-------------------|-------------------|
| | | | Under 5 years | 5 to 17 years | 18 to 20 years | 21 to 24 years | 25 to 34 years | 35 to 44 years | 45 to 54 years | 55 to 59 years | 60 to 64 years |
| Winona County—Con. | | | | | | | | | | | |
| Norton township..... | 490 | 42.5 | 35 | 80 | 20 | 17 | 46 | 67 | 84 | 41 | 33 |
| Pleasant Hill township..... | 531 | 44.4 | 43 | 67 | 20 | 18 | 76 | 46 | 98 | 45 | 39 |
| Richmond township..... | 699 | 47.5 | 30 | 111 | 23 | 16 | 64 | 78 | 145 | 69 | 64 |
| Rollingstone city..... | 664 | 41.2 | 50 | 118 | 27 | 26 | 70 | 76 | 121 | 52 | 37 |
| Rollingstone township..... | 701 | 50.8 | 38 | 92 | 19 | 18 | 57 | 61 | 137 | 79 | 50 |
| St. Charles city..... | 3,735 | 35.8 | 292 | 755 | 121 | 174 | 496 | 486 | 513 | 196 | 147 |
| St. Charles township..... | 629 | 36.4 | 57 | 144 | 35 | 20 | 52 | 63 | 113 | 37 | 42 |
| Saratoga township..... | 618 | 32.9 | 64 | 163 | 22 | 20 | 52 | 69 | 89 | 32 | 29 |
| Stockton city..... | 697 | 35.9 | 55 | 122 | 15 | 39 | 109 | 81 | 133 | 44 | 36 |
| Utica city..... | 291 | 34.4 | 19 | 62 | 11 | 12 | 44 | 36 | 50 | 14 | 17 |
| Utica township..... | 639 | 37.1 | 48 | 155 | 24 | 25 | 61 | 71 | 100 | 43 | 34 |
| Warren township..... | 651 | 39.1 | 49 | 130 | 22 | 22 | 67 | 75 | 116 | 64 | 26 |
| Whitewater township..... | 198 | 38.4 | 13 | 43 | 5 | 15 | 18 | 25 | 37 | 18 | 11 |
| Wilson township..... | 1,177 | 46.3 | 59 | 208 | 33 | 23 | 104 | 143 | 201 | 130 | 102 |
| Winona city..... | 27,592 | 26.7 | 1,069 | 2,917 | 5,001 | 4,149 | 2,909 | 2,211 | 2,896 | 1,501 | 1,258 |
| Wisoy township..... | 361 | 45.9 | 17 | 54 | 14 | 10 | 36 | 43 | 72 | 37 | 36 |
| Wright County..... | 124,700 | 34.6 | 10,699 | 26,662 | 3,643 | 4,594 | 17,496 | 19,201 | 18,513 | 6,630 | 5,328 |
| Albertville city..... | 7,044 | 30.9 | 754 | 1,666 | 199 | 258 | 1,216 | 1,361 | 837 | 227 | 156 |
| Albion township..... | 1,255 | 42.6 | 69 | 259 | 31 | 39 | 115 | 164 | 218 | 108 | 91 |
| Annandale city..... | 3,228 | 38.8 | 251 | 553 | 120 | 106 | 442 | 415 | 406 | 172 | 163 |
| Buffalo city..... | 15,453 | 34.3 | 1,298 | 3,293 | 413 | 589 | 2,311 | 2,378 | 2,034 | 695 | 612 |
| Buffalo township..... | 1,804 | 43.5 | 87 | 375 | 63 | 63 | 148 | 209 | 391 | 156 | 109 |
| Chatham township..... | 1,302 | 42.2 | 48 | 338 | 44 | 44 | 59 | 185 | 284 | 77 | 77 |
| Clearwater city (part)..... | 1,735 | 29.5 | 228 | 262 | 47 | 104 | 431 | 188 | 194 | 60 | 47 |
| Clearwater township..... | 1,306 | 43.7 | 65 | 253 | 57 | 48 | 90 | 170 | 291 | 105 | 68 |
| Cokato city..... | 2,694 | 32.5 | 284 | 572 | 77 | 110 | 395 | 293 | 308 | 136 | 110 |
| Cokato township..... | 1,311 | 31.3 | 109 | 410 | 61 | 24 | 106 | 147 | 205 | 89 | 44 |
| Corinna township..... | 2,322 | 46.2 | 126 | 382 | 75 | 55 | 191 | 280 | 424 | 212 | 192 |
| Dayton city (part)..... | 54 | 38.0 | 1 | 17 | 0 | 1 | 6 | 8 | 12 | 2 | 3 |
| Delano city..... | 5,464 | 34.9 | 447 | 1,298 | 162 | 176 | 655 | 840 | 859 | 281 | 211 |
| Franklin township..... | 2,760 | 44.8 | 157 | 581 | 80 | 70 | 173 | 328 | 610 | 227 | 180 |
| French Lake township..... | 1,172 | 42.7 | 75 | 230 | 48 | 37 | 83 | 149 | 194 | 89 | 80 |
| Hanover city (part)..... | 2,329 | 31.9 | 277 | 550 | 55 | 48 | 401 | 434 | 345 | 80 | 68 |
| Howard Lake city..... | 1,962 | 36.5 | 163 | 368 | 43 | 85 | 289 | 288 | 239 | 112 | 86 |
| Maple Lake city..... | 2,059 | 32.3 | 208 | 431 | 59 | 93 | 332 | 283 | 313 | 89 | 60 |
| Maple Lake township..... | 2,048 | 44.6 | 93 | 413 | 65 | 71 | 140 | 253 | 448 | 177 | 131 |
| Marysville township..... | 2,147 | 38.1 | 173 | 427 | 72 | 69 | 248 | 310 | 365 | 147 | 106 |
| Middleville township..... | 937 | 40.8 | 54 | 187 | 30 | 31 | 87 | 132 | 158 | 70 | 56 |
| Monticello city..... | 12,759 | 31.4 | 1,292 | 2,632 | 394 | 598 | 2,255 | 1,991 | 1,505 | 490 | 395 |
| Monticello township..... | 3,181 | 43.2 | 135 | 586 | 134 | 128 | 282 | 426 | 691 | 259 | 226 |
| Montrose city..... | 2,847 | 29.5 | 362 | 547 | 72 | 129 | 706 | 437 | 265 | 105 | 69 |
| Otsego city..... | 13,571 | 31.8 | 1,342 | 2,853 | 333 | 573 | 2,528 | 2,254 | 1,716 | 673 | 528 |
| Rockford city (part)..... | 3,890 | 34.5 | 355 | 785 | 138 | 144 | 560 | 664 | 635 | 210 | 156 |
| Rockford township..... | 3,194 | 44.4 | 154 | 607 | 91 | 124 | 261 | 390 | 638 | 305 | 234 |
| St. Michael city..... | 16,399 | 33.4 | 1,532 | 4,168 | 414 | 464 | 2,073 | 3,141 | 2,406 | 633 | 534 |
| Silver Creek township..... | 2,335 | 43.7 | 130 | 451 | 81 | 80 | 162 | 317 | 479 | 200 | 161 |
| Silver Creek CDP..... | 256 | 43.0 | 15 | 55 | 8 | 10 | 21 | 29 | 42 | 30 | 15 |
| South Haven city..... | 187 | 33.8 | 20 | 43 | 4 | 5 | 24 | 20 | 25 | 12 | 7 |
| Southside township..... | 1,521 | 47.0 | 75 | 255 | 45 | 45 | 130 | 170 | 296 | 116 | 122 |
| Stockholm township..... | 959 | 35.2 | 69 | 252 | 39 | 34 | 83 | 107 | 174 | 59 | 36 |
| Victor township..... | 1,032 | 42.8 | 56 | 195 | 30 | 49 | 78 | 137 | 203 | 94 | 85 |
| Waverly city..... | 1,357 | 31.6 | 141 | 220 | 38 | 65 | 326 | 183 | 147 | 74 | 52 |
| Woodland township..... | 1,082 | 41.9 | 69 | 203 | 29 | 35 | 110 | 149 | 198 | 89 | 73 |
| Yellow Medicine County..... | 10,438 | 42.9 | 660 | 1,815 | 343 | 413 | 1,134 | 1,125 | 1,606 | 755 | 556 |
| Burton township..... | 148 | 40.8 | 7 | 36 | 4 | 4 | 12 | 21 | 20 | 13 | 11 |
| Canby city..... | 1,795 | 46.1 | 114 | 238 | 83 | 83 | 212 | 145 | 224 | 115 | 75 |
| Clarkfield city..... | 863 | 43.4 | 66 | 128 | 20 | 40 | 110 | 80 | 100 | 57 | 47 |
| Echo city..... | 278 | 37.0 | 17 | 72 | 8 | 9 | 28 | 36 | 40 | 14 | 11 |
| Echo township..... | 145 | 51.5 | 6 | 23 | 2 | 2 | 4 | 18 | 28 | 12 | 8 |
| Florida township..... | 129 | 43.2 | 10 | 25 | 4 | 2 | 11 | 18 | 22 | 10 | 9 |
| Fortier township..... | 99 | 48.8 | 4 | 16 | 5 | 4 | 8 | 6 | 19 | 12 | 1 |
| Friendship township..... | 192 | 48.5 | 4 | 32 | 5 | 10 | 13 | 18 | 45 | 18 | 16 |
| Granite Falls city (part)..... | 2,044 | 42.0 | 114 | 328 | 86 | 99 | 241 | 232 | 285 | 140 | 103 |
| Hammer township..... | 196 | 46.4 | 8 | 34 | 3 | 5 | 23 | 19 | 29 | 12 | 18 |
| Hanley Falls city..... | 304 | 27.4 | 31 | 80 | 11 | 21 | 39 | 33 | 43 | 12 | 11 |
| Hazel Run city..... | 63 | 41.5 | 3 | 10 | 1 | 4 | 13 | 4 | 11 | 3 | 2 |
| Hazel Run township..... | 193 | 39.9 | 16 | 37 | 5 | 6 | 20 | 27 | 32 | 14 | 7 |
| Lisbon township..... | 201 | 42.8 | 12 | 38 | 3 | 10 | 18 | 31 | 30 | 17 | 14 |
| Minnesota Falls township..... | 429 | 39.1 | 39 | 89 | 9 | 14 | 49 | 48 | 69 | 25 | 29 |
| Norman township..... | 264 | 41.5 | 20 | 49 | 7 | 8 | 27 | 30 | 49 | 26 | 9 |
| Normania township..... | 191 | 43.4 | 14 | 39 | 1 | 6 | 19 | 21 | 39 | 15 | 11 |
| Omo township..... | 161 | 37.8 | 8 | 42 | 9 | 5 | 14 | 18 | 32 | 6 | 8 |
| Oshkosh township..... | 210 | 45.7 | 12 | 43 | 6 | 4 | 12 | 26 | 44 | 12 | 16 |
| Porter city..... | 183 | 39.8 | 11 | 29 | 5 | 9 | 27 | 17 | 28 | 24 | 7 |
| Posen township..... | 219 | 42.9 | 15 | 37 | 5 | 6 | 28 | 25 | 33 | 17 | 22 |
| St. Leo city..... | 100 | 49.5 | 4 | 13 | 5 | 4 | 6 | 10 | 18 | 5 | 2 |
| Sandnes township..... | 199 | 39.5 | 14 | 39 | 2 | 7 | 24 | 28 | 40 | 17 | 7 |
| Sioux Agency township..... | 226 | 48.4 | 5 | 45 | 5 | 6 | 14 | 17 | 55 | 20 | 13 |
| Stony Run township..... | 432 | 47.1 | 29 | 69 | 11 | 9 | 36 | 45 | 75 | 46 | 29 |

Table 1.

Age and Sex: 2010—Con.

[For information on confidentiality protection, nonsampling error, and definitions, see Selected Appendixes at <www.census.gov/prod/cen2010/cph-1-a.pdf>]

| Age—Con | | | Age and sex | | | | | | Percent of total population | | State County County Subdivision Place |
|-------------------|-------------------|----------------------|-------------|--------------------------------|-------------------|--------|-------------------|--------|-----------------------------|----------------------|--|
| 65 to 74 years | 75 to 84 years | 85 years and over | All ages | | 18 years and over | | 65 years and over | | Under 18 years | 65 years and over | |
| | | | Female | Males per 100 females | Total | Female | Total | Female | | | |
| 38 | 26 | 3 | 237 | 106.8 | 375 | 175 | 67 | 35 | 23.5 | 13.7 | Winona County—Con. |
| 51 | 22 | 6 | 255 | 108.2 | 421 | 202 | 79 | 39 | 20.7 | 14.9 | Norton township |
| 63 | 31 | 5 | 341 | 105.0 | 558 | 275 | 99 | 50 | 20.2 | 14.2 | Pleasant Hill township |
| 42 | 30 | 15 | 313 | 112.1 | 496 | 250 | 87 | 49 | 25.3 | 13.1 | Richmond township |
| 93 | 36 | 21 | 352 | 99.1 | 571 | 278 | 150 | 77 | 18.5 | 21.4 | Rollingstone city |
| 231 | 207 | 117 | 1,881 | 98.6 | 2,688 | 1,394 | 555 | 331 | 28.0 | 14.9 | Rollingstone township |
| 44 | 15 | 7 | 312 | 101.6 | 428 | 212 | 66 | 37 | 32.0 | 10.5 | St. Charles city |
| 49 | 22 | 7 | 300 | 106.0 | 391 | 186 | 78 | 40 | 36.7 | 12.6 | St. Charles township |
| 42 | 15 | 6 | 340 | 105.0 | 520 | 244 | 63 | 28 | 25.4 | 9.0 | Saratoga township |
| 17 | 5 | 4 | 135 | 115.6 | 210 | 95 | 26 | 13 | 27.8 | 8.9 | Stockton city |
| 29 | 43 | 6 | 306 | 108.8 | 436 | 212 | 78 | 38 | 31.8 | 12.2 | Utica city |
| 42 | 35 | 3 | 316 | 106.0 | 472 | 226 | 80 | 41 | 27.5 | 12.3 | Utica township |
| 8 | 3 | 2 | 95 | 108.4 | 142 | 64 | 13 | 7 | 28.3 | 6.6 | Warren township |
| 108 | 53 | 13 | 573 | 105.4 | 910 | 443 | 174 | 87 | 22.7 | 14.8 | Whitewater township |
| 1,673 | 1,237 | 771 | 14,547 | 89.7 | 23,606 | 12,594 | 3,681 | 2,199 | 14.4 | 13.3 | Wilson township |
| 28 | 11 | 3 | 170 | 112.4 | 290 | 136 | 42 | 20 | 19.7 | 11.6 | Winona city |
| 6,902 | 3,529 | 1,503 | 62,078 | 100.9 | 87,339 | 43,781 | 11,934 | 6,545 | 30.0 | 9.6 | Winona township |
| 215 | 123 | 32 | 3,553 | 98.3 | 4,624 | 2,342 | 370 | 202 | 34.4 | 5.3 | Wright County |
| 99 | 48 | 14 | 580 | 116.4 | 927 | 427 | 161 | 77 | 26.1 | 12.8 | Albertville city |
| 275 | 186 | 139 | 1,691 | 90.9 | 2,424 | 1,283 | 600 | 370 | 24.9 | 18.6 | Albion township |
| 917 | 575 | 338 | 7,960 | 94.1 | 10,862 | 5,650 | 1,830 | 1,106 | 29.7 | 11.8 | Annandale city |
| 138 | 55 | 10 | 875 | 106.2 | 1,342 | 653 | 203 | 105 | 25.6 | 11.3 | Buffalo city |
| 91 | 45 | 10 | 626 | 108.0 | 916 | 443 | 146 | 75 | 29.6 | 11.2 | Buffalo township |
| 110 | 50 | 14 | 876 | 98.1 | 1,245 | 631 | 174 | 92 | 28.2 | 10.0 | Chatham township |
| 105 | 41 | 13 | 634 | 106.0 | 988 | 482 | 159 | 80 | 24.3 | 12.2 | Clearwater city (part) |
| 163 | 134 | 112 | 1,390 | 93.8 | 1,838 | 959 | 409 | 253 | 31.8 | 15.2 | Clearwater township |
| 65 | 39 | 12 | 620 | 111.5 | 792 | 369 | 116 | 57 | 39.6 | 8.8 | Cokato city |
| 237 | 124 | 24 | 1,115 | 108.3 | 1,814 | 882 | 385 | 192 | 21.9 | 16.6 | Cokato township |
| 3 | 1 | 0 | 29 | 86.2 | 36 | 19 | 4 | 2 | 33.3 | 7.4 | Corinna township |
| 270 | 162 | 103 | 2,800 | 95.1 | 3,719 | 1,906 | 535 | 316 | 31.9 | 9.8 | Dayton city (part) |
| 237 | 94 | 23 | 1,326 | 108.1 | 2,022 | 976 | 354 | 180 | 26.7 | 12.8 | Delano city |
| 109 | 58 | 20 | 552 | 112.3 | 867 | 414 | 187 | 96 | 26.0 | 16.0 | Franklin township |
| 42 | 22 | 7 | 1,132 | 105.7 | 1,502 | 730 | 71 | 37 | 35.5 | 3.0 | French Lake township |
| 138 | 86 | 65 | 1,020 | 92.4 | 1,431 | 741 | 289 | 160 | 27.1 | 14.7 | Hanover city (part) |
| 87 | 72 | 32 | 1,056 | 95.0 | 1,420 | 729 | 191 | 114 | 31.0 | 9.3 | Howard Lake city |
| 167 | 78 | 12 | 986 | 107.7 | 1,542 | 754 | 257 | 127 | 24.7 | 12.5 | Maple Lake city |
| 147 | 68 | 15 | 1,020 | 110.5 | 1,547 | 742 | 230 | 114 | 27.9 | 10.7 | Maple Lake township |
| 76 | 44 | 12 | 455 | 105.9 | 696 | 322 | 132 | 69 | 25.7 | 14.1 | Marysville township |
| 584 | 394 | 229 | 6,479 | 96.9 | 8,835 | 4,586 | 1,207 | 765 | 30.8 | 9.5 | Middleville township |
| 212 | 82 | 20 | 1,531 | 107.8 | 2,460 | 1,183 | 314 | 144 | 22.7 | 9.9 | Monticello city |
| 92 | 36 | 27 | 1,419 | 100.6 | 1,938 | 962 | 155 | 77 | 31.9 | 5.4 | Monticello township |
| 530 | 195 | 46 | 6,695 | 102.7 | 9,376 | 4,647 | 771 | 384 | 30.9 | 5.7 | Montrose city |
| 159 | 67 | 17 | 1,978 | 96.7 | 2,750 | 1,390 | 243 | 137 | 29.3 | 6.2 | Otsego city |
| 281 | 83 | 26 | 1,559 | 104.9 | 2,433 | 1,194 | 390 | 180 | 23.8 | 12.2 | Rockford city (part) |
| 687 | 286 | 61 | 8,092 | 102.7 | 10,699 | 5,363 | 1,034 | 535 | 34.8 | 6.3 | Rockford township |
| 196 | 63 | 15 | 1,151 | 102.9 | 1,754 | 864 | 274 | 133 | 24.9 | 11.7 | St. Michael city |
| 22 | 9 | 0 | 129 | 98.4 | 186 | 92 | 31 | 13 | 27.3 | 12.1 | Silver Creek township |
| 15 | 10 | 2 | 90 | 107.8 | 124 | 61 | 27 | 13 | 33.7 | 14.4 | Silver Creek CDP |
| 175 | 75 | 17 | 746 | 103.9 | 1,191 | 582 | 267 | 135 | 21.7 | 17.6 | South Haven city |
| 67 | 33 | 6 | 427 | 124.6 | 638 | 295 | 106 | 50 | 33.5 | 11.1 | Southside township |
| 62 | 35 | 8 | 481 | 114.6 | 781 | 367 | 105 | 49 | 24.3 | 10.2 | Stockholm township |
| 65 | 36 | 10 | 628 | 116.1 | 996 | 453 | 111 | 57 | 26.6 | 8.2 | Victor township |
| 86 | 29 | 12 | 506 | 113.8 | 810 | 380 | 127 | 62 | 25.1 | 11.7 | Waverly city |
| 925 | 682 | 424 | 5,110 | 104.3 | 7,963 | 3,937 | 2,031 | 1,129 | 23.7 | 19.5 | Woodland township |
| 9 | 10 | 1 | 64 | 131.3 | 105 | 43 | 20 | 9 | 29.1 | 13.5 | Yellow Medicine County |
| 164 | 192 | 150 | 936 | 91.8 | 1,443 | 773 | 506 | 317 | 19.6 | 28.2 | Burton township |
| 64 | 69 | 82 | 439 | 96.6 | 669 | 344 | 215 | 128 | 22.5 | 24.9 | Canby city |
| 17 | 18 | 8 | 139 | 100.0 | 189 | 96 | 43 | 26 | 32.0 | 15.5 | Clarkfield city |
| 31 | 8 | 3 | 69 | 110.1 | 116 | 50 | 42 | 21 | 20.0 | 29.0 | Echo city |
| 16 | 1 | 1 | 66 | 95.5 | 94 | 45 | 18 | 6 | 27.1 | 14.0 | Echo township |
| 17 | 7 | 0 | 48 | 106.3 | 79 | 36 | 24 | 11 | 20.2 | 24.2 | Florida township |
| 19 | 11 | 1 | 90 | 113.3 | 156 | 71 | 31 | 15 | 18.8 | 16.1 | Fortier township |
| 196 | 137 | 83 | 1,043 | 96.0 | 1,602 | 827 | 416 | 247 | 21.6 | 20.4 | Friendship township |
| 23 | 18 | 4 | 92 | 113.0 | 154 | 70 | 45 | 21 | 21.4 | 23.0 | Granite Falls city (part) |
| 8 | 10 | 5 | 143 | 112.6 | 193 | 96 | 23 | 13 | 36.5 | 7.6 | Hammer township |
| 8 | 4 | 0 | 28 | 125.0 | 50 | 23 | 12 | 6 | 20.6 | 19.0 | Hanley Falls city |
| 15 | 10 | 4 | 92 | 109.8 | 140 | 67 | 29 | 14 | 27.5 | 15.0 | Hazel Run city |
| 16 | 8 | 4 | 93 | 116.1 | 151 | 64 | 28 | 14 | 24.9 | 13.9 | Hazel Run township |
| 32 | 16 | 10 | 215 | 99.5 | 301 | 149 | 58 | 28 | 29.8 | 13.5 | Lisbon township |
| 21 | 13 | 5 | 121 | 118.2 | 195 | 90 | 39 | 19 | 26.1 | 14.8 | Minnesota Falls township |
| 17 | 6 | 3 | 81 | 135.8 | 138 | 61 | 26 | 12 | 27.7 | 13.6 | Norman township |
| 11 | 4 | 4 | 80 | 101.3 | 111 | 53 | 19 | 7 | 31.1 | 11.8 | Normania township |
| 21 | 10 | 4 | 95 | 121.1 | 155 | 69 | 35 | 15 | 26.2 | 16.7 | Omo township |
| 13 | 5 | 8 | 90 | 103.3 | 143 | 72 | 26 | 18 | 21.9 | 14.2 | Oshkosh township |
| 20 | 6 | 5 | 98 | 123.5 | 167 | 80 | 31 | 14 | 23.7 | 14.2 | Porter city |
| 14 | 16 | 3 | 42 | 138.1 | 83 | 35 | 33 | 14 | 17.0 | 33.0 | Posen township |
| 16 | 5 | 0 | 86 | 131.4 | 146 | 66 | 21 | 8 | 26.6 | 10.6 | St. Leo city |
| 26 | 16 | 4 | 106 | 113.2 | 176 | 85 | 46 | 24 | 22.1 | 20.4 | Sandnes township |
| 55 | 17 | 11 | 202 | 113.9 | 334 | 159 | 83 | 40 | 22.7 | 19.2 | Sioux Agency township |
| | | | | | | | | | | | Stony Run township |

Table 1.

Age and Sex: 2010—Con.

[For information on confidentiality protection, nonsampling error, and definitions, see Selected Appendixes at <www.census.gov/prod/cen2010/cph-1-a.pdf>]

| State County County Subdivision Place | Total population | Median age | Age | | | | | | | | |
|--|---------------------|---------------|------------------|------------------|-------------------|-------------------|-------------------|-------------------|-------------------|-------------------|-------------------|
| | | | Under 5 years | 5 to 17 years | 18 to 20 years | 21 to 24 years | 25 to 34 years | 35 to 44 years | 45 to 54 years | 55 to 59 years | 60 to 64 years |
| Yellow Medicine County—Con. | | | | | | | | | | | |
| Swede Prairie township..... | 170 | 40.2 | 9 | 47 | 6 | 3 | 14 | 24 | 28 | 12 | 10 |
| Tyro township..... | 181 | 43.2 | 8 | 36 | 4 | 7 | 15 | 25 | 26 | 13 | 12 |
| Wergeland township..... | 153 | 50.6 | 8 | 17 | 8 | 1 | 12 | 15 | 35 | 20 | 18 |
| Wood Lake city..... | 439 | 38.0 | 32 | 75 | 13 | 17 | 59 | 59 | 71 | 34 | 20 |
| Wood Lake township..... | 231 | 36.6 | 20 | 49 | 7 | 8 | 26 | 29 | 36 | 14 | 10 |

Table 1.

Age and Sex: 2010—Con.

[For information on confidentiality protection, nonsampling error, and definitions, see Selected Appendixes at <www.census.gov/prod/cen2010/cph-1-a.pdf>]

| Age—Con | | | Age and sex | | | | | | Percent of total population | | State County County Subdivision Place |
|-------------------|-------------------|----------------------|-------------|--------------------------------|-------------------|--------|-------------------|--------|-----------------------------|----------------------|--|
| 65 to 74 years | 75 to 84 years | 85 years and over | All ages | | 18 years and over | | 65 years and over | | Under 18 years | 65 years and over | |
| | | | Female | Males per 100 females | Total | Female | Total | Female | | | |
| 8 | 8 | 1 | 78 | 117.9 | 114 | 53 | 17 | 8 | 32.9 | 10.0 | |
| 18 | 14 | 3 | 83 | 118.1 | 137 | 59 | 35 | 13 | 24.3 | 19.3 | |
| 10 | 8 | 1 | 70 | 118.6 | 128 | 56 | 19 | 8 | 16.3 | 12.4 | |
| 22 | 21 | 16 | 212 | 107.1 | 332 | 168 | 59 | 37 | 24.4 | 13.4 | |
| 18 | 14 | 0 | 109 | 111.9 | 162 | 77 | 32 | 16 | 29.9 | 13.9 | |
| | | | | | | | | | | | Yellow Medicine County—Con. |

Table 2.
Age and Sex: 2010

[For information on confidentiality protection, nonsampling error, and definitions, see Selected Appendixes at <www.census.gov/prod/cen2010/cph-1-a.pdf>]

| State County Place and County Subdivision | Total population | Median age | Age | | | | | | | | |
|---|---------------------|---------------|------------------|------------------|-------------------|-------------------|-------------------|-------------------|-------------------|-------------------|-------------------|
| | | | Under 5 years | 5 to 17 years | 18 to 20 years | 21 to 24 years | 25 to 34 years | 35 to 44 years | 45 to 54 years | 55 to 59 years | 60 to 64 years |
| Minnesota..... | 5,303,925 | 37.4 | 355,504 | 928,559 | 219,880 | 282,919 | 715,586 | 681,094 | 807,898 | 349,589 | 279,775 |
| COUNTY | | | | | | | | | | | |
| Aitkin County..... | 16,202 | 51.7 | 778 | 2,140 | 397 | 434 | 1,234 | 1,499 | 2,478 | 1,354 | 1,475 |
| Anoka County..... | 330,844 | 37.1 | 22,339 | 63,692 | 11,767 | 14,904 | 43,632 | 48,295 | 55,929 | 21,170 | 16,884 |
| Becker County..... | 32,504 | 42.2 | 2,183 | 5,816 | 994 | 1,212 | 3,523 | 3,545 | 4,857 | 2,522 | 2,215 |
| Beltrami County..... | 44,442 | 33.2 | 3,357 | 7,751 | 3,100 | 3,398 | 5,458 | 4,448 | 5,904 | 2,841 | 2,431 |
| Benton County..... | 38,451 | 34.1 | 2,845 | 6,655 | 1,506 | 2,613 | 6,027 | 4,950 | 5,324 | 2,211 | 1,762 |
| Big Stone County..... | 5,269 | 48.5 | 289 | 816 | 137 | 160 | 487 | 485 | 821 | 392 | 358 |
| Blue Earth County..... | 64,013 | 29.8 | 3,814 | 8,567 | 6,723 | 7,961 | 8,944 | 6,403 | 7,501 | 3,668 | 2,870 |
| Brown County..... | 25,893 | 43.3 | 1,573 | 4,125 | 1,086 | 1,271 | 2,748 | 2,715 | 4,117 | 1,840 | 1,519 |
| Carlton County..... | 35,386 | 40.5 | 2,240 | 6,124 | 1,213 | 1,423 | 4,238 | 4,604 | 5,698 | 2,491 | 2,038 |
| Carver County..... | 91,042 | 36.3 | 6,725 | 20,480 | 2,740 | 3,153 | 10,830 | 14,440 | 15,857 | 5,348 | 3,762 |
| Cass County..... | 28,567 | 46.9 | 1,740 | 4,463 | 874 | 924 | 2,653 | 2,933 | 4,360 | 2,347 | 2,244 |
| Chippewa County..... | 12,441 | 43.1 | 828 | 2,086 | 386 | 499 | 1,385 | 1,332 | 1,835 | 964 | 726 |
| Chisago County..... | 53,887 | 39.0 | 3,310 | 10,537 | 1,812 | 2,120 | 6,330 | 8,124 | 9,325 | 3,430 | 2,652 |
| Clay County..... | 58,999 | 31.6 | 4,056 | 9,688 | 5,113 | 5,249 | 7,792 | 6,522 | 7,561 | 3,412 | 2,528 |
| Clearwater County..... | 8,695 | 41.9 | 606 | 1,564 | 281 | 317 | 900 | 960 | 1,298 | 606 | 542 |
| Cook County..... | 5,176 | 49.8 | 218 | 653 | 113 | 166 | 489 | 580 | 884 | 525 | 497 |
| Cottonwood County..... | 11,687 | 44.2 | 703 | 2,088 | 361 | 419 | 1,130 | 1,268 | 1,672 | 833 | 731 |
| Crow Wing County..... | 62,500 | 42.4 | 4,025 | 10,347 | 2,211 | 2,500 | 7,151 | 6,972 | 9,177 | 4,497 | 4,056 |
| Dakota County..... | 398,552 | 36.8 | 27,871 | 77,189 | 12,710 | 17,981 | 54,279 | 56,912 | 66,334 | 25,660 | 19,800 |
| Dodge County..... | 20,087 | 36.4 | 1,483 | 4,341 | 644 | 729 | 2,471 | 2,776 | 3,063 | 1,248 | 872 |
| Douglas County..... | 36,009 | 43.1 | 2,171 | 5,705 | 1,403 | 1,519 | 4,125 | 3,855 | 5,330 | 2,518 | 2,314 |
| Faribault County..... | 14,553 | 46.0 | 831 | 2,368 | 422 | 521 | 1,485 | 1,458 | 2,259 | 1,122 | 908 |
| Fillmore County..... | 20,866 | 42.8 | 1,446 | 3,619 | 634 | 718 | 2,266 | 2,306 | 3,141 | 1,479 | 1,257 |
| Freeborn County..... | 31,255 | 44.2 | 1,921 | 4,951 | 1,005 | 1,249 | 3,329 | 3,495 | 4,779 | 2,243 | 1,974 |
| Goodhue County..... | 46,183 | 41.9 | 2,914 | 8,036 | 1,389 | 1,828 | 5,288 | 5,463 | 7,485 | 3,446 | 2,740 |
| Grant County..... | 6,018 | 46.5 | 372 | 915 | 167 | 195 | 647 | 596 | 936 | 430 | 426 |
| Hennepin County..... | 1,152,425 | 35.9 | 76,236 | 185,109 | 44,754 | 68,797 | 187,523 | 154,304 | 171,130 | 74,853 | 58,905 |
| Houston County..... | 19,027 | 43.8 | 1,126 | 3,277 | 588 | 697 | 1,968 | 2,163 | 3,195 | 1,528 | 1,178 |
| Hubbard County..... | 20,428 | 46.4 | 1,260 | 3,204 | 581 | 653 | 1,903 | 2,173 | 3,229 | 1,606 | 1,574 |
| Isanti County..... | 37,816 | 37.6 | 2,707 | 7,098 | 1,316 | 1,702 | 4,916 | 4,985 | 6,183 | 2,340 | 1,889 |
| Itasca County..... | 45,058 | 45.4 | 2,459 | 7,377 | 1,534 | 1,555 | 4,531 | 4,853 | 6,986 | 3,998 | 3,191 |
| Jackson County..... | 10,266 | 44.1 | 610 | 1,710 | 337 | 380 | 1,056 | 1,162 | 1,609 | 774 | 584 |
| Kanabec County..... | 16,239 | 42.1 | 974 | 2,922 | 530 | 540 | 1,764 | 1,955 | 2,670 | 1,228 | 997 |
| Kandiyohi County..... | 42,239 | 39.5 | 2,919 | 7,238 | 1,974 | 2,053 | 4,910 | 4,643 | 6,248 | 3,053 | 2,369 |
| Kittson County..... | 4,552 | 48.2 | 222 | 762 | 118 | 123 | 356 | 476 | 730 | 423 | 313 |
| Koochiching County..... | 13,311 | 46.4 | 633 | 2,149 | 453 | 452 | 1,180 | 1,522 | 2,195 | 1,178 | 945 |
| Lac qui Parle County..... | 7,259 | 48.9 | 377 | 1,157 | 168 | 202 | 639 | 694 | 1,186 | 633 | 477 |
| Lake County..... | 10,866 | 48.3 | 584 | 1,483 | 288 | 413 | 1,064 | 1,091 | 1,807 | 945 | 763 |
| Lake of the Woods County..... | 4,045 | 48.7 | 209 | 605 | 95 | 115 | 349 | 413 | 747 | 394 | 297 |
| Le Sueur County..... | 27,703 | 39.8 | 1,869 | 5,183 | 790 | 1,060 | 3,341 | 3,637 | 4,344 | 1,893 | 1,610 |
| Lincoln County..... | 5,896 | 46.2 | 384 | 932 | 138 | 196 | 601 | 611 | 831 | 430 | 329 |
| Lyon County..... | 25,857 | 34.1 | 1,872 | 4,393 | 1,551 | 1,919 | 3,415 | 2,840 | 3,591 | 1,591 | 1,166 |
| McLeod County..... | 36,651 | 39.1 | 2,444 | 6,821 | 1,165 | 1,543 | 4,471 | 4,804 | 5,506 | 2,345 | 1,949 |
| Mahnomen County..... | 5,413 | 37.4 | 481 | 1,105 | 203 | 192 | 591 | 554 | 747 | 347 | 338 |
| Marshall County..... | 9,439 | 44.1 | 550 | 1,676 | 255 | 281 | 1,002 | 1,073 | 1,479 | 739 | 568 |
| Martin County..... | 20,840 | 45.5 | 1,217 | 3,415 | 607 | 758 | 2,128 | 2,167 | 3,275 | 1,619 | 1,337 |
| Meeker County..... | 23,300 | 41.2 | 1,624 | 4,296 | 707 | 846 | 2,543 | 2,709 | 3,645 | 1,736 | 1,359 |
| Mille Lacs County..... | 26,097 | 39.4 | 1,857 | 4,758 | 937 | 1,074 | 3,078 | 3,233 | 3,968 | 1,620 | 1,366 |
| Morrison County..... | 33,198 | 40.6 | 2,273 | 5,892 | 1,121 | 1,399 | 3,916 | 3,881 | 5,222 | 2,337 | 1,832 |
| Mower County..... | 39,163 | 39.2 | 2,839 | 7,044 | 1,417 | 1,744 | 4,710 | 4,479 | 5,522 | 2,487 | 2,103 |
| Murray County..... | 8,725 | 46.8 | 524 | 1,410 | 222 | 295 | 829 | 879 | 1,321 | 704 | 590 |
| Nicollet County..... | 32,727 | 34.1 | 2,140 | 5,243 | 2,330 | 2,592 | 4,398 | 3,606 | 4,628 | 2,075 | 1,798 |
| Nobles County..... | 21,378 | 37.5 | 1,697 | 3,786 | 834 | 1,100 | 2,668 | 2,504 | 2,948 | 1,345 | 1,076 |
| Norman County..... | 6,852 | 45.2 | 411 | 1,255 | 189 | 180 | 655 | 720 | 1,085 | 496 | 396 |
| Olmsted County..... | 144,248 | 36.3 | 10,783 | 25,657 | 4,580 | 6,727 | 22,018 | 18,182 | 22,166 | 9,098 | 6,904 |
| Otter Tail County..... | 57,303 | 46.3 | 3,315 | 9,142 | 1,737 | 2,027 | 5,646 | 5,801 | 9,093 | 4,455 | 4,055 |
| Pennington County..... | 13,930 | 38.9 | 946 | 2,365 | 578 | 670 | 1,737 | 1,650 | 2,053 | 928 | 791 |
| Pine County..... | 29,750 | 41.6 | 1,729 | 4,870 | 905 | 1,195 | 3,763 | 3,778 | 4,868 | 2,073 | 1,713 |
| Pipestone County..... | 9,596 | 42.3 | 660 | 1,731 | 298 | 351 | 994 | 1,058 | 1,444 | 639 | 520 |
| Polk County..... | 31,600 | 39.8 | 2,095 | 5,426 | 1,547 | 1,692 | 3,481 | 3,483 | 4,679 | 2,193 | 1,784 |
| Pope County..... | 10,995 | 45.9 | 650 | 1,687 | 297 | 387 | 1,197 | 1,151 | 1,643 | 886 | 759 |
| Ramsey County..... | 508,640 | 34.6 | 35,137 | 83,356 | 26,218 | 35,211 | 77,119 | 60,933 | 70,570 | 32,708 | 26,207 |
| Red Lake County..... | 4,089 | 41.9 | 283 | 724 | 102 | 134 | 508 | 431 | 654 | 297 | 255 |
| Redwood County..... | 16,059 | 42.6 | 1,076 | 2,941 | 480 | 590 | 1,625 | 1,777 | 2,347 | 1,093 | 966 |
| Renville County..... | 15,730 | 44.2 | 902 | 2,754 | 443 | 572 | 1,621 | 1,728 | 2,571 | 1,205 | 889 |
| Rice County..... | 64,142 | 35.0 | 4,035 | 11,128 | 4,761 | 4,493 | 7,653 | 8,019 | 9,265 | 3,861 | 3,046 |
| Rock County..... | 9,687 | 41.4 | 683 | 1,820 | 273 | 323 | 1,053 | 1,063 | 1,386 | 658 | 593 |
| Roseau County..... | 15,629 | 40.7 | 1,002 | 3,102 | 473 | 505 | 1,628 | 2,075 | 2,691 | 1,070 | 833 |
| St. Louis County..... | 200,226 | 40.8 | 10,981 | 28,578 | 11,751 | 13,260 | 23,279 | 21,686 | 30,316 | 15,968 | 12,591 |
| Scott County..... | 129,928 | 34.8 | 10,676 | 28,552 | 3,605 | 4,575 | 18,064 | 22,197 | 20,521 | 6,682 | 5,040 |
| Sherburne County..... | 88,499 | 33.9 | 6,858 | 18,919 | 3,085 | 4,416 | 12,363 | 13,874 | 13,377 | 4,680 | 3,620 |
| Sibley County..... | 15,226 | 40.3 | 1,043 | 2,860 | 458 | 552 | 1,776 | 1,796 | 2,430 | 1,037 | 795 |

Table 2.

Age and Sex: 2010—Con.

[For information on confidentiality protection, nonsampling error, and definitions, see Selected Appendixes at <www.census.gov/prod/cen2010/cph-1-a.pdf>]

| Age—Con | | | Age and sex | | | | | | Percent of total population | | State County Place and County Subdivision |
|-------------------|-------------------|----------------------|-------------|--------------------------------|-------------------|-----------|-------------------|---------|-----------------------------|----------------------|---|
| 65 to 74 years | 75 to 84 years | 85 years and over | All ages | | 18 years and over | | 65 years and over | | Under 18 years | 65 years and over | |
| | | | Female | Males per 100 females | Total | Female | Total | Female | | | |
| 354,427 | 222,030 | 106,664 | 2,671,793 | 98.5 | 4,019,862 | 2,044,323 | 683,121 | 385,112 | 24.2 | 12.9 | Minnesota |
| | | | | | | | | | | | COUNTY |
| 2,635 | 1,288 | 490 | 7,997 | 102.6 | 13,284 | 6,582 | 4,413 | 2,219 | 18.0 | 27.2 | Aitkin County |
| 19,556 | 9,536 | 3,140 | 165,517 | 99.9 | 244,813 | 123,451 | 32,232 | 17,794 | 26.0 | 9.7 | Anoka County |
| 3,039 | 1,827 | 771 | 16,190 | 100.8 | 24,505 | 12,246 | 5,637 | 3,016 | 24.6 | 17.3 | Becker County |
| 3,041 | 1,818 | 895 | 22,258 | 99.7 | 33,334 | 16,877 | 5,754 | 3,152 | 25.0 | 12.9 | Beltrami County |
| 2,179 | 1,459 | 920 | 19,174 | 100.5 | 28,951 | 14,557 | 4,558 | 2,651 | 24.7 | 11.9 | Benton County |
| 571 | 492 | 261 | 2,694 | 95.6 | 4,164 | 2,147 | 1,324 | 760 | 21.0 | 25.1 | Big Stone County |
| 3,583 | 2,569 | 1,410 | 31,804 | 101.3 | 51,632 | 25,752 | 7,562 | 4,358 | 19.3 | 11.8 | Blue Earth County |
| 2,126 | 1,776 | 997 | 13,037 | 98.6 | 20,195 | 10,345 | 4,899 | 2,812 | 22.0 | 18.9 | Brown County |
| 2,739 | 1,778 | 800 | 16,973 | 108.5 | 27,022 | 12,944 | 5,317 | 2,959 | 23.6 | 15.0 | Carlton County |
| 4,160 | 2,447 | 1,100 | 45,806 | 98.8 | 63,837 | 32,501 | 7,707 | 4,350 | 29.9 | 8.5 | Carver County |
| 3,720 | 1,746 | 563 | 13,964 | 104.6 | 22,364 | 10,972 | 6,029 | 3,011 | 21.7 | 21.1 | Cass County |
| 1,076 | 862 | 462 | 6,339 | 96.3 | 9,527 | 4,920 | 2,400 | 1,396 | 23.4 | 19.3 | Chippewa County |
| 3,482 | 1,910 | 855 | 26,147 | 106.1 | 40,040 | 19,346 | 6,247 | 3,347 | 25.7 | 11.6 | Chisago County |
| 3,419 | 2,469 | 1,190 | 29,862 | 97.6 | 45,255 | 23,251 | 7,078 | 4,020 | 23.3 | 12.0 | Clay County |
| 877 | 506 | 238 | 4,321 | 101.2 | 6,525 | 3,269 | 1,621 | 879 | 25.0 | 18.6 | Clearwater County |
| 618 | 291 | 142 | 2,592 | 99.7 | 4,305 | 2,174 | 1,051 | 540 | 16.8 | 20.3 | Cook County |
| 1,089 | 891 | 502 | 5,924 | 97.3 | 8,896 | 4,578 | 2,482 | 1,416 | 23.9 | 21.2 | Cottonwood County |
| 6,376 | 3,673 | 1,515 | 31,367 | 99.3 | 48,128 | 24,334 | 11,564 | 6,211 | 23.0 | 18.5 | Crow Wing County |
| 22,433 | 12,315 | 5,068 | 202,891 | 96.4 | 293,492 | 151,592 | 39,816 | 22,596 | 26.4 | 10.0 | Dakota County |
| 1,291 | 769 | 400 | 10,048 | 99.9 | 14,263 | 7,152 | 2,460 | 1,346 | 29.0 | 12.2 | Dodge County |
| 3,627 | 2,318 | 1,124 | 17,952 | 100.6 | 28,133 | 14,132 | 7,069 | 3,860 | 21.9 | 19.6 | Douglas County |
| 1,459 | 1,122 | 598 | 7,322 | 98.8 | 11,354 | 5,789 | 3,179 | 1,833 | 22.0 | 21.8 | Faribault County |
| 1,840 | 1,372 | 788 | 10,496 | 98.8 | 15,801 | 8,047 | 4,000 | 2,225 | 24.3 | 19.2 | Fillmore County |
| 3,036 | 2,147 | 1,126 | 15,793 | 97.9 | 24,383 | 12,400 | 6,309 | 3,581 | 22.0 | 20.2 | Freeborn County |
| 3,723 | 2,475 | 1,396 | 23,256 | 98.6 | 35,233 | 17,939 | 7,594 | 4,302 | 23.7 | 16.4 | Goodhue County |
| 638 | 453 | 243 | 3,044 | 97.7 | 4,731 | 2,385 | 1,334 | 716 | 21.4 | 22.2 | Grant County |
| 66,516 | 42,476 | 21,822 | 586,241 | 96.6 | 891,080 | 457,948 | 130,814 | 75,874 | 22.7 | 11.4 | Hennepin County |
| 1,543 | 1,193 | 571 | 9,590 | 98.4 | 14,624 | 7,453 | 3,307 | 1,843 | 23.1 | 17.4 | Houston County |
| 2,459 | 1,338 | 448 | 10,140 | 101.5 | 15,964 | 7,973 | 4,245 | 2,202 | 21.9 | 20.8 | Hubbard County |
| 2,654 | 1,371 | 655 | 18,751 | 101.7 | 28,011 | 13,956 | 4,680 | 2,615 | 25.9 | 12.4 | Isanti County |
| 4,657 | 2,733 | 1,184 | 22,311 | 102.0 | 35,222 | 17,611 | 8,574 | 4,572 | 21.8 | 19.0 | Itasca County |
| 884 | 738 | 422 | 5,076 | 102.2 | 7,946 | 3,948 | 2,044 | 1,151 | 22.6 | 19.9 | Jackson County |
| 1,534 | 830 | 295 | 8,018 | 102.5 | 12,343 | 6,128 | 2,659 | 1,418 | 24.0 | 16.4 | Kanabec County |
| 3,362 | 2,247 | 1,223 | 21,161 | 99.6 | 32,082 | 16,259 | 6,832 | 3,830 | 24.0 | 16.2 | Kandiyohi County |
| 460 | 367 | 202 | 2,266 | 100.9 | 3,568 | 1,783 | 1,029 | 580 | 21.6 | 22.6 | Kittson County |
| 1,356 | 870 | 378 | 6,703 | 98.6 | 10,529 | 5,321 | 2,604 | 1,440 | 20.9 | 19.6 | Koochiching County |
| 751 | 631 | 344 | 3,630 | 100.0 | 5,725 | 2,886 | 1,726 | 958 | 21.1 | 23.8 | Lac qui Parle County |
| 1,231 | 854 | 343 | 5,387 | 101.7 | 8,799 | 4,363 | 2,428 | 1,242 | 19.0 | 22.3 | Lake County |
| 448 | 260 | 113 | 1,977 | 104.6 | 3,231 | 1,576 | 821 | 430 | 20.1 | 20.3 | Lake of the Woods County |
| 2,165 | 1,294 | 517 | 13,715 | 102.0 | 20,651 | 10,219 | 3,976 | 2,155 | 25.5 | 14.4 | Le Sueur County |
| 642 | 504 | 298 | 2,936 | 100.8 | 4,580 | 2,304 | 1,444 | 811 | 22.3 | 24.5 | Lincoln County |
| 1,605 | 1,224 | 690 | 13,012 | 98.7 | 19,592 | 9,967 | 3,519 | 2,027 | 24.2 | 13.6 | Lyon County |
| 2,816 | 1,816 | 971 | 18,374 | 99.5 | 27,386 | 13,871 | 5,603 | 3,212 | 25.3 | 15.3 | McLeod County |
| 467 | 277 | 111 | 2,661 | 103.4 | 3,827 | 1,922 | 855 | 463 | 29.3 | 15.8 | Mahnomen County |
| 900 | 630 | 286 | 4,658 | 102.6 | 7,213 | 3,555 | 1,816 | 997 | 23.6 | 19.2 | Marshall County |
| 1,915 | 1,484 | 918 | 10,611 | 96.4 | 16,208 | 8,325 | 4,317 | 2,497 | 22.2 | 20.7 | Martin County |
| 1,947 | 1,290 | 598 | 11,467 | 103.2 | 17,380 | 8,577 | 3,835 | 2,066 | 25.4 | 16.5 | Meeker County |
| 2,212 | 1,350 | 644 | 12,995 | 100.8 | 19,482 | 9,821 | 4,206 | 2,364 | 25.3 | 16.1 | Mille Lacs County |
| 2,677 | 1,831 | 817 | 16,452 | 101.8 | 25,033 | 12,494 | 5,325 | 2,987 | 24.6 | 16.0 | Morrison County |
| 2,874 | 2,522 | 1,422 | 19,666 | 99.1 | 29,280 | 14,867 | 6,818 | 3,954 | 25.2 | 17.4 | Mower County |
| 911 | 694 | 346 | 4,398 | 98.4 | 6,791 | 3,440 | 1,951 | 1,068 | 22.2 | 22.4 | Murray County |
| 2,042 | 1,298 | 577 | 16,363 | 100.0 | 25,344 | 12,787 | 3,917 | 2,207 | 22.6 | 12.0 | Nicollet County |
| 1,562 | 1,189 | 669 | 10,461 | 104.4 | 15,895 | 7,765 | 3,420 | 1,948 | 25.6 | 16.0 | Nobles County |
| 651 | 520 | 294 | 3,435 | 99.5 | 5,186 | 2,639 | 1,465 | 817 | 24.3 | 21.4 | Norman County |
| 9,587 | 5,795 | 2,751 | 73,763 | 95.6 | 107,808 | 55,917 | 18,133 | 10,218 | 25.3 | 12.6 | Olmsted County |
| 6,156 | 3,888 | 1,988 | 28,579 | 100.5 | 44,846 | 22,565 | 12,032 | 6,579 | 21.7 | 21.0 | Otter Tail County |
| 1,079 | 728 | 405 | 7,060 | 97.3 | 10,619 | 5,433 | 2,212 | 1,286 | 23.8 | 15.9 | Pennington County |
| 2,800 | 1,533 | 523 | 13,816 | 115.3 | 23,151 | 10,636 | 4,856 | 2,554 | 22.2 | 16.3 | Pine County |
| 781 | 703 | 417 | 4,927 | 94.8 | 7,205 | 3,753 | 1,901 | 1,141 | 24.9 | 19.8 | Pipestone County |
| 2,472 | 1,768 | 980 | 15,777 | 100.3 | 24,079 | 12,105 | 5,220 | 3,049 | 23.8 | 16.5 | Polk County |
| 1,143 | 793 | 402 | 5,438 | 102.2 | 8,658 | 4,329 | 2,338 | 1,294 | 21.3 | 21.3 | Pope County |
| 30,351 | 20,392 | 10,438 | 261,998 | 94.1 | 390,147 | 204,243 | 61,181 | 36,134 | 23.3 | 12.0 | Ramsey County |
| 365 | 242 | 94 | 2,006 | 103.8 | 3,082 | 1,512 | 701 | 389 | 24.6 | 17.1 | Red Lake County |
| 1,473 | 1,052 | 639 | 8,096 | 98.4 | 12,042 | 6,142 | 3,164 | 1,788 | 25.0 | 19.7 | Redwood County |
| 1,388 | 1,060 | 597 | 7,782 | 102.1 | 12,074 | 5,976 | 3,045 | 1,693 | 23.2 | 19.4 | Renville County |
| 4,146 | 2,566 | 1,169 | 31,346 | 104.6 | 48,979 | 23,925 | 7,881 | 4,393 | 23.6 | 12.3 | Rice County |
| 797 | 656 | 382 | 4,899 | 97.7 | 7,184 | 3,684 | 1,835 | 1,040 | 25.8 | 18.9 | Rock County |
| 1,191 | 709 | 350 | 7,649 | 104.3 | 11,525 | 5,630 | 2,250 | 1,211 | 26.3 | 14.4 | Roseau County |
| 15,768 | 10,670 | 5,378 | 100,019 | 100.2 | 160,667 | 80,699 | 31,816 | 18,061 | 19.8 | 15.9 | St. Louis County |
| 5,969 | 2,811 | 1,236 | 65,213 | 99.2 | 90,700 | 45,896 | 10,016 | 5,498 | 30.2 | 7.7 | Scott County |
| 4,187 | 2,137 | 983 | 43,226 | 104.7 | 62,722 | 30,595 | 7,307 | 3,993 | 29.1 | 8.3 | Sherburne County |
| 1,193 | 888 | 398 | 7,578 | 100.9 | 11,323 | 5,693 | 2,479 | 1,410 | 25.6 | 16.3 | Sibley County |

Table 2.
Age and Sex: 2010—Con.

[For information on confidentiality protection, nonsampling error, and definitions, see Selected Appendixes at <www.census.gov/prod/cen2010/cph-1-a.pdf>]

| State County Place and County Subdivision | Total population | Median age | Age | | | | | | | | |
|---|---------------------|---------------|------------------|------------------|-------------------|-------------------|-------------------|-------------------|-------------------|-------------------|-------------------|
| | | | Under 5 years | 5 to 17 years | 18 to 20 years | 21 to 24 years | 25 to 34 years | 35 to 44 years | 45 to 54 years | 55 to 59 years | 60 to 64 years |
| COUNTY—Con. | | | | | | | | | | | |
| Stearns County..... | 150,642 | 33.3 | 9,799 | 25,101 | 11,014 | 12,465 | 19,792 | 17,389 | 20,874 | 8,879 | 7,101 |
| Steele County..... | 36,576 | 38.5 | 2,670 | 6,980 | 1,156 | 1,440 | 4,506 | 4,759 | 5,449 | 2,471 | 1,875 |
| Stevens County..... | 9,726 | 33.9 | 599 | 1,438 | 1,005 | 888 | 1,032 | 893 | 1,193 | 618 | 463 |
| Swift County..... | 9,783 | 44.4 | 561 | 1,622 | 310 | 364 | 1,014 | 1,098 | 1,519 | 683 | 646 |
| Todd County..... | 24,895 | 41.9 | 1,689 | 4,521 | 868 | 982 | 2,606 | 2,661 | 3,843 | 1,862 | 1,536 |
| Traverse County..... | 3,558 | 47.6 | 176 | 602 | 94 | 112 | 315 | 343 | 520 | 280 | 179 |
| Wabasha County..... | 21,676 | 42.8 | 1,332 | 3,721 | 658 | 801 | 2,340 | 2,667 | 3,450 | 1,608 | 1,407 |
| Wadena County..... | 13,843 | 43.3 | 916 | 2,410 | 494 | 510 | 1,378 | 1,447 | 2,007 | 959 | 804 |
| Waseca County..... | 19,136 | 39.3 | 1,218 | 3,305 | 575 | 806 | 2,655 | 2,410 | 2,947 | 1,308 | 1,093 |
| Washington County..... | 238,136 | 38.3 | 15,345 | 48,253 | 7,358 | 9,689 | 28,864 | 34,243 | 40,412 | 16,089 | 12,899 |
| Watonwan County..... | 11,211 | 41.2 | 769 | 2,039 | 363 | 449 | 1,237 | 1,238 | 1,593 | 812 | 586 |
| Wilkin County..... | 6,576 | 43.5 | 371 | 1,203 | 199 | 240 | 644 | 768 | 1,146 | 463 | 373 |
| Winona County..... | 51,461 | 33.1 | 2,710 | 7,259 | 5,819 | 5,162 | 5,702 | 5,103 | 6,800 | 3,327 | 2,688 |
| Wright County..... | 124,700 | 34.6 | 10,699 | 26,662 | 3,643 | 4,594 | 17,496 | 19,201 | 18,513 | 6,630 | 5,328 |
| Yellow Medicine County..... | 10,438 | 42.9 | 660 | 1,815 | 343 | 413 | 1,134 | 1,125 | 1,606 | 755 | 556 |
| PLACE AND COUNTY SUBDIVISION | | | | | | | | | | | |
| Aastad township, Otter Tail County..... | 213 | 39.7 | 16 | 44 | 7 | 9 | 21 | 27 | 32 | 9 | 16 |
| Acoma township, McLeod County..... | 1,149 | 45.7 | 56 | 201 | 33 | 48 | 95 | 126 | 263 | 107 | 81 |
| Acton township, Meeker County..... | 375 | 44.0 | 16 | 79 | 8 | 5 | 34 | 56 | 67 | 28 | 29 |
| Ada city, Norman County..... | 1,707 | 43.9 | 96 | 317 | 50 | 47 | 188 | 174 | 259 | 112 | 78 |
| Adams city, Mower County..... | 787 | 46.6 | 46 | 122 | 28 | 29 | 74 | 77 | 85 | 44 | 35 |
| Adams township, Mower County..... | 452 | 41.8 | 22 | 107 | 14 | 10 | 37 | 53 | 72 | 39 | 18 |
| Adrian city, Nobles County..... | 1,209 | 42.6 | 89 | 215 | 41 | 41 | 131 | 132 | 189 | 94 | 57 |
| Adrian township, Watonwan County..... | 142 | 55.6 | 2 | 18 | 1 | 7 | 7 | 14 | 18 | 22 | 9 |
| Aetna township, Pipestone County..... | 194 | 39.3 | 14 | 41 | 8 | 6 | 16 | 26 | 31 | 18 | 7 |
| Afton city, Washington County..... | 2,886 | 48.2 | 114 | 505 | 88 | 97 | 167 | 298 | 573 | 358 | 282 |
| Agassiz township, Lac qui Parle County..... | 103 | 42.9 | 3 | 26 | 3 | 3 | 5 | 13 | 16 | 8 | 4 |
| Agder township, Marshall County..... | 109 | 38.8 | 7 | 27 | 4 | 0 | 11 | 20 | 20 | 6 | 2 |
| Agram township, Morrison County..... | 572 | 37.9 | 39 | 116 | 21 | 29 | 66 | 69 | 101 | 34 | 43 |
| Aitkin city, Aitkin County..... | 2,165 | 44.3 | 140 | 341 | 70 | 85 | 252 | 213 | 251 | 122 | 104 |
| Aitkin township, Aitkin County..... | 856 | 47.6 | 47 | 143 | 23 | 21 | 52 | 113 | 138 | 73 | 62 |
| Akeley city, Hubbard County..... | 432 | 41.0 | 33 | 69 | 15 | 18 | 57 | 42 | 72 | 28 | 25 |
| Akeley township, Hubbard County..... | 551 | 52.8 | 13 | 84 | 9 | 10 | 27 | 59 | 92 | 67 | 65 |
| Akron township, Big Stone County..... | 168 | 48.8 | 11 | 21 | 7 | 5 | 12 | 20 | 30 | 14 | 12 |
| Akron township, Wilkin County..... | 133 | 47.5 | 10 | 20 | 7 | 3 | 11 | 14 | 25 | 13 | 5 |
| Alango township, St. Louis County..... | 258 | 43.5 | 22 | 32 | 7 | 10 | 31 | 32 | 39 | 33 | 19 |
| Alaska township, Beltrami County..... | 217 | 48.5 | 11 | 35 | 3 | 6 | 24 | 23 | 26 | 23 | 27 |
| Alba township, Jackson County..... | 170 | 50.5 | 7 | 23 | 9 | 3 | 11 | 17 | 29 | 22 | 7 |
| Albany city, Stearns County..... | 2,561 | 33.4 | 221 | 478 | 64 | 128 | 453 | 297 | 276 | 98 | 81 |
| Albany township, Stearns County..... | 980 | 38.9 | 55 | 211 | 43 | 36 | 101 | 145 | 158 | 81 | 50 |
| Alberta township, Benton County..... | 818 | 35.9 | 65 | 180 | 30 | 33 | 90 | 111 | 131 | 56 | 33 |
| Alberta city, Stevens County..... | 103 | 46.5 | 3 | 20 | 2 | 2 | 11 | 13 | 15 | 12 | 9 |
| Albert Lea city, Freeborn County..... | 18,016 | 44.0 | 1,159 | 2,714 | 611 | 816 | 2,033 | 1,921 | 2,462 | 1,156 | 1,117 |
| Albert Lea township, Freeborn County..... | 653 | 47.0 | 33 | 94 | 19 | 21 | 57 | 80 | 120 | 55 | 59 |
| Albertville city, Wright County..... | 7,044 | 30.9 | 754 | 1,666 | 199 | 258 | 1,216 | 1,361 | 837 | 227 | 156 |
| Albin township, Brown County..... | 348 | 38.4 | 23 | 75 | 15 | 9 | 36 | 47 | 51 | 12 | 30 |
| Albion township, Wright County..... | 1,255 | 42.6 | 69 | 259 | 31 | 39 | 115 | 164 | 218 | 108 | 91 |
| Alborn township, St. Louis County..... | 460 | 38.9 | 31 | 93 | 8 | 16 | 56 | 62 | 71 | 47 | 28 |
| Alden city, Freeborn County..... | 661 | 39.9 | 47 | 125 | 32 | 21 | 48 | 106 | 110 | 22 | 33 |
| Alden township, Freeborn County..... | 306 | 47.5 | 16 | 54 | 6 | 5 | 18 | 41 | 58 | 31 | 16 |
| Alden township, St. Louis County..... | 213 | 44.1 | 15 | 35 | 9 | 4 | 17 | 32 | 50 | 26 | 6 |
| Aldrich city, Wadena County..... | 48 | 50.5 | 2 | 4 | 2 | 2 | 6 | 2 | 10 | 0 | 8 |
| Aldrich township, Wadena County..... | 430 | 43.6 | 31 | 74 | 14 | 20 | 42 | 36 | 75 | 40 | 32 |
| Alexandria city, Douglas County..... | 11,070 | 38.8 | 707 | 1,411 | 696 | 773 | 1,559 | 1,048 | 1,325 | 560 | 556 |
| Alexandria township, Douglas County..... | 4,098 | 41.4 | 273 | 791 | 128 | 118 | 421 | 518 | 699 | 318 | 238 |
| Alfsborg township, Sibley County..... | 323 | 43.3 | 21 | 48 | 13 | 16 | 27 | 44 | 64 | 24 | 14 |
| Alliance township, Clay County..... | 235 | 40.3 | 16 | 44 | 8 | 0 | 26 | 37 | 46 | 13 | 11 |
| Alma township, Marshall County..... | 88 | 47.3 | 9 | 7 | 4 | 2 | 12 | 8 | 15 | 7 | 9 |
| Almond township, Big Stone County..... | 110 | 50.8 | 2 | 13 | 2 | 6 | 12 | 6 | 23 | 15 | 11 |
| Alpha city, Jackson County..... | 116 | 43.0 | 5 | 18 | 5 | 4 | 14 | 14 | 14 | 11 | 7 |
| Alta Vista township, Lincoln County..... | 175 | 48.9 | 10 | 25 | 3 | 2 | 20 | 17 | 33 | 15 | 15 |
| Alton township, Waseca County..... | 434 | 41.0 | 30 | 78 | 20 | 14 | 50 | 43 | 78 | 28 | 23 |
| Altona township, Pipestone County..... | 153 | 45.1 | 7 | 28 | 5 | 10 | 13 | 13 | 41 | 15 | 9 |
| Altura city, Winona County..... | 493 | 33.1 | 52 | 97 | 24 | 17 | 75 | 70 | 54 | 26 | 19 |
| Alvarado city, Marshall County..... | 363 | 34.1 | 31 | 68 | 15 | 17 | 60 | 31 | 58 | 20 | 15 |
| Alvord township, Itasca County..... | 42 | 52.0 | 2 | 2 | 2 | 1 | 6 | 6 | 6 | 3 | 4 |
| Amador township, Chisago County..... | 885 | 40.7 | 60 | 172 | 26 | 34 | 94 | 115 | 171 | 63 | 59 |
| Amboy city, Blue Earth County..... | 534 | 41.7 | 29 | 84 | 19 | 30 | 71 | 52 | 78 | 46 | 28 |
| Amboy township, Cottonwood County..... | 164 | 52.0 | 8 | 25 | 5 | 4 | 10 | 14 | 30 | 17 | 15 |
| Amherst township, Fillmore County..... | 378 | 30.8 | 43 | 79 | 11 | 21 | 55 | 33 | 57 | 21 | 15 |
| Amiret township, Lyon County..... | 245 | 46.3 | 16 | 46 | 8 | 4 | 24 | 20 | 45 | 19 | 17 |

Table 2.

Age and Sex: 2010—Con.

[For information on confidentiality protection, nonsampling error, and definitions, see Selected Appendixes at <www.census.gov/prod/cen2010/cph-1-a.pdf>]

| Age—Con | | | Age and sex | | | | | | Percent of total population | | State County Place and County Subdivision |
|------------------------------|-------------------|----------------------|-------------|--------------------------------|-------------------|--------|-------------------|--------|-----------------------------|----------------------|---|
| 65 to 74 years | 75 to 84 years | 85 years and over | All ages | | 18 years and over | | 65 years and over | | Under 18 years | 65 years and over | |
| | | | Female | Males per 100 females | Total | Female | Total | Female | | | |
| | | | | | | | | | | | |
| COUNTY—Con. | | | | | | | | | | | |
| 9,256 | 6,395 | 2,577 | 74,709 | 101.6 | 115,742 | 57,565 | 18,228 | 9,974 | 23.2 | 12.1 | Stearns County |
| 2,589 | 1,773 | 908 | 18,468 | 98.1 | 26,926 | 13,729 | 5,270 | 3,029 | 26.4 | 14.4 | Steele County |
| 649 | 612 | 336 | 4,927 | 97.4 | 7,689 | 3,958 | 1,597 | 923 | 20.9 | 16.4 | Stevens County |
| 851 | 699 | 416 | 4,858 | 101.4 | 7,600 | 3,805 | 1,966 | 1,143 | 22.3 | 20.1 | Swift County |
| 2,381 | 1,392 | 554 | 12,149 | 104.9 | 18,685 | 9,172 | 4,327 | 2,299 | 24.9 | 17.4 | Todd County |
| | | | | | | | | | | | |
| 368 | 350 | 219 | 1,791 | 98.7 | 2,780 | 1,416 | 937 | 531 | 21.9 | 26.3 | Traverse County |
| 1,968 | 1,162 | 562 | 10,810 | 100.5 | 16,623 | 8,346 | 3,692 | 1,979 | 23.3 | 17.0 | Wabasha County |
| 1,360 | 1,010 | 548 | 7,012 | 97.4 | 10,517 | 5,362 | 2,918 | 1,665 | 24.0 | 21.1 | Wadena County |
| 1,333 | 965 | 521 | 10,160 | 88.3 | 14,613 | 7,934 | 2,819 | 1,599 | 23.6 | 14.7 | Waseca County |
| 14,440 | 7,465 | 3,079 | 120,332 | 97.9 | 174,538 | 89,071 | 24,984 | 13,784 | 26.7 | 10.5 | Washington County |
| 959 | 765 | 401 | 5,599 | 100.2 | 8,403 | 4,201 | 2,125 | 1,175 | 25.0 | 19.0 | Watonwan County |
| 535 | 438 | 196 | 3,241 | 102.9 | 5,002 | 2,494 | 1,169 | 635 | 23.9 | 17.8 | Wilkin County |
| 3,491 | 2,262 | 1,138 | 26,154 | 96.8 | 41,492 | 21,379 | 6,891 | 3,893 | 19.4 | 13.4 | Winona County |
| 6,902 | 3,529 | 1,503 | 62,078 | 100.9 | 87,339 | 43,781 | 11,934 | 6,545 | 30.0 | 9.6 | Wright County |
| 925 | 682 | 424 | 5,110 | 104.3 | 7,963 | 3,937 | 2,031 | 1,129 | 23.7 | 19.5 | Yellow Medicine County |
| PLACE AND COUNTY SUBDIVISION | | | | | | | | | | | |
| | | | | | | | | | | | |
| 26 | 5 | 1 | 100 | 113.0 | 153 | 71 | 32 | 13 | 28.2 | 15.0 | Aastad township, Otter Tail County |
| 87 | 40 | 12 | 565 | 103.4 | 892 | 431 | 139 | 67 | 22.4 | 12.1 | Acoma township, McLeod County |
| 37 | 14 | 2 | 178 | 110.7 | 280 | 132 | 53 | 23 | 25.3 | 14.1 | Acton township, Meeker County |
| 133 | 151 | 102 | 931 | 83.4 | 1,294 | 715 | 386 | 246 | 24.2 | 22.6 | Ada city, Norman County |
| 68 | 93 | 86 | 422 | 86.5 | 619 | 344 | 247 | 155 | 21.3 | 31.4 | Adams city, Mower County |
| 52 | 22 | 6 | 204 | 121.6 | 323 | 151 | 80 | 37 | 28.5 | 17.7 | Adams township, Mower County |
| 99 | 85 | 36 | 616 | 96.3 | 905 | 471 | 220 | 133 | 25.1 | 18.2 | Adrian city, Nobles County |
| 26 | 12 | 6 | 69 | 105.8 | 122 | 58 | 44 | 22 | 14.1 | 31.0 | Adrian township, Watonwan County |
| 16 | 9 | 2 | 99 | 96.0 | 139 | 71 | 27 | 15 | 28.4 | 13.9 | Aetna township, Pipestone County |
| 282 | 87 | 35 | 1,444 | 99.9 | 2,267 | 1,139 | 404 | 193 | 21.4 | 14.0 | Afton city, Washington County |
| 17 | 5 | 0 | 49 | 110.2 | 74 | 36 | 22 | 12 | 28.2 | 21.4 | Agassiz township, Lac qui Parle County |
| | | | | | | | | | | | |
| 8 | 4 | 0 | 50 | 118.0 | 75 | 37 | 12 | 7 | 31.2 | 11.0 | Agder township, Marshall County |
| 30 | 22 | 2 | 268 | 113.4 | 417 | 202 | 54 | 24 | 27.1 | 9.4 | Agram township, Morrison County |
| 180 | 207 | 200 | 1,184 | 82.9 | 1,684 | 940 | 587 | 382 | 22.2 | 27.1 | Aitkin city, Aitkin County |
| 115 | 50 | 19 | 419 | 104.3 | 666 | 339 | 184 | 91 | 22.2 | 21.5 | Aitkin township, Aitkin County |
| 43 | 24 | 6 | 210 | 105.7 | 330 | 158 | 73 | 35 | 23.6 | 16.9 | Akeley city, Hubbard County |
| 92 | 22 | 11 | 261 | 111.1 | 454 | 215 | 125 | 55 | 17.6 | 22.7 | Akeley township, Hubbard County |
| 17 | 16 | 3 | 79 | 112.7 | 136 | 68 | 36 | 20 | 19.0 | 21.4 | Akron township, Big Stone County |
| 13 | 10 | 2 | 68 | 95.6 | 103 | 50 | 25 | 12 | 22.6 | 18.8 | Akron township, Wilkin County |
| 22 | 8 | 3 | 119 | 116.8 | 204 | 93 | 33 | 14 | 20.9 | 12.8 | Alango township, St. Louis County |
| 27 | 5 | 7 | 97 | 123.7 | 171 | 78 | 39 | 18 | 21.2 | 18.0 | Alaska township, Beltrami County |
| 17 | 16 | 9 | 84 | 102.4 | 140 | 66 | 42 | 21 | 17.6 | 24.7 | Alba township, Jackson County |
| | | | | | | | | | | | |
| 155 | 152 | 158 | 1,361 | 88.2 | 1,862 | 999 | 465 | 295 | 27.3 | 18.2 | Albany city, Stearns County |
| 59 | 31 | 10 | 455 | 115.4 | 714 | 333 | 100 | 46 | 27.1 | 10.2 | Albany township, Stearns County |
| 54 | 20 | 15 | 396 | 106.6 | 573 | 271 | 89 | 45 | 30.0 | 10.9 | Alberta township, Benton County |
| 11 | 5 | 0 | 48 | 114.6 | 80 | 40 | 16 | 9 | 22.3 | 15.5 | Alberta city, Stevens County |
| 1,781 | 1,400 | 846 | 9,309 | 93.5 | 14,143 | 7,387 | 4,027 | 2,402 | 21.5 | 22.4 | Albert Lea city, Freeborn County |
| 68 | 35 | 12 | 320 | 104.1 | 526 | 253 | 115 | 58 | 19.4 | 17.6 | Albert Lea township, Freeborn County |
| 215 | 123 | 32 | 3,553 | 98.3 | 4,624 | 2,342 | 370 | 202 | 34.4 | 5.3 | Albertville city, Wright County |
| 32 | 17 | 1 | 160 | 117.5 | 250 | 116 | 50 | 26 | 28.2 | 14.4 | Albin township, Brown County |
| 99 | 48 | 14 | 580 | 116.4 | 927 | 427 | 161 | 77 | 26.1 | 12.8 | Albion township, Wright County |
| 32 | 13 | 3 | 214 | 115.0 | 336 | 167 | 48 | 21 | 27.0 | 10.4 | Alborn township, St. Louis County |
| 56 | 39 | 22 | 343 | 92.7 | 489 | 257 | 117 | 69 | 26.0 | 17.7 | Alden city, Freeborn County |
| | | | | | | | | | | | |
| 37 | 17 | 7 | 142 | 115.5 | 236 | 108 | 61 | 29 | 22.9 | 19.9 | Alden township, Freeborn County |
| 14 | 4 | 1 | 95 | 124.2 | 163 | 74 | 19 | 7 | 23.5 | 8.9 | Alden township, St. Louis County |
| 4 | 7 | 1 | 24 | 100.0 | 42 | 20 | 12 | 6 | 12.5 | 25.0 | Aldrich city, Wadena County |
| 39 | 22 | 5 | 206 | 108.7 | 325 | 155 | 66 | 27 | 24.4 | 15.3 | Aldrich township, Wadena County |
| 840 | 907 | 688 | 5,724 | 93.4 | 8,952 | 4,698 | 2,435 | 1,526 | 19.1 | 22.0 | Alexandria city, Douglas County |
| 377 | 171 | 46 | 2,005 | 104.4 | 3,034 | 1,506 | 594 | 292 | 26.0 | 14.5 | Alexandria township, Douglas County |
| 29 | 20 | 3 | 154 | 109.7 | 254 | 126 | 52 | 28 | 21.4 | 16.1 | Alfsborg township, Sibley County |
| 23 | 6 | 5 | 106 | 121.7 | 175 | 82 | 34 | 17 | 25.5 | 14.5 | Alliance township, Clay County |
| 4 | 7 | 4 | 44 | 100.0 | 72 | 35 | 15 | 8 | 18.2 | 17.0 | Alma township, Marshall County |
| 12 | 5 | 3 | 46 | 139.1 | 95 | 41 | 20 | 10 | 13.6 | 18.2 | Almond township, Big Stone County |
| 10 | 4 | 10 | 53 | 118.9 | 93 | 43 | 24 | 8 | 19.8 | 20.7 | Alpha city, Jackson County |
| | | | | | | | | | | | |
| 21 | 10 | 4 | 76 | 130.3 | 140 | 64 | 35 | 15 | 20.0 | 20.0 | Alta Vista township, Lincoln County |
| 35 | 26 | 9 | 211 | 105.7 | 326 | 151 | 70 | 35 | 24.9 | 16.1 | Alton township, Waseca County |
| 6 | 6 | 0 | 73 | 109.6 | 118 | 51 | 12 | 5 | 22.9 | 7.8 | Altona township, Pipestone County |
| 27 | 25 | 7 | 219 | 125.1 | 344 | 150 | 59 | 29 | 30.2 | 12.0 | Altura city, Winona County |
| 27 | 18 | 3 | 188 | 93.1 | 264 | 133 | 48 | 27 | 27.3 | 13.2 | Alvarado city, Marshall County |
| 7 | 3 | 0 | 20 | 110.0 | 38 | 19 | 10 | 5 | 9.5 | 23.8 | Alvord township, Itasca County |
| 59 | 24 | 8 | 440 | 101.1 | 653 | 311 | 91 | 42 | 26.2 | 10.3 | Amador township, Chisago County |
| 44 | 39 | 14 | 263 | 103.0 | 421 | 208 | 97 | 50 | 21.2 | 18.2 | Amboy city, Blue Earth County |
| 18 | 14 | 4 | 83 | 97.6 | 131 | 62 | 36 | 20 | 20.1 | 22.0 | Amboy township, Cottonwood County |
| 26 | 12 | 5 | 184 | 105.4 | 256 | 125 | 43 | 21 | 32.3 | 11.4 | Amherst township, Fillmore County |
| 31 | 14 | 1 | 127 | 92.9 | 183 | 96 | 46 | 22 | 25.3 | 18.8 | Amiret township, Lyon County |

Table 2.

Age and Sex: 2010—Con.

[For information on confidentiality protection, nonsampling error, and definitions, see Selected Appendixes at <www.census.gov/prod/cen2010/cph-1-a.pdf>]

| State County Place and County Subdivision | Total population | Median age | Age | | | | | | | | |
|---|---------------------|---------------|------------------|------------------|-------------------|-------------------|-------------------|-------------------|-------------------|-------------------|-------------------|
| | | | Under 5 years | 5 to 17 years | 18 to 20 years | 21 to 24 years | 25 to 34 years | 35 to 44 years | 45 to 54 years | 55 to 59 years | 60 to 64 years |
| PLACE AND COUNTY SUBDIVISION--Con. | | | | | | | | | | | |
| Amo township, Cottonwood County..... | 132 | 48.0 | 6 | 29 | 2 | 3 | 10 | 11 | 25 | 11 | 10 |
| Amor township, Otter Tail County..... | 495 | 54.1 | 15 | 75 | 7 | 4 | 44 | 43 | 68 | 33 | 43 |
| Andover city, Anoka County..... | 30,598 | 37.3 | 1,737 | 7,565 | 1,179 | 1,125 | 2,887 | 4,922 | 5,932 | 1,803 | 1,393 |
| Andover township, Polk County..... | 119 | 44.8 | 3 | 20 | 5 | 6 | 11 | 15 | 33 | 5 | 5 |
| Andrea township, Wilkin County..... | 65 | 36.5 | 7 | 11 | 0 | 0 | 12 | 7 | 12 | 3 | 2 |
| Angle township, Lake of the Woods County..... | 119 | 56.8 | 2 | 10 | 0 | 1 | 5 | 7 | 24 | 23 | 14 |
| Angle Inlet CDP, Lake of the Woods County..... | 60 | 58.3 | 1 | 8 | 0 | 0 | 3 | 3 | 8 | 11 | 10 |
| Angora township, St. Louis County..... | 249 | 47.5 | 13 | 38 | 5 | 5 | 21 | 34 | 49 | 26 | 16 |
| Angus township, Polk County..... | 76 | 50.5 | 3 | 11 | 3 | 0 | 8 | 4 | 13 | 12 | 6 |
| Ann township, Cottonwood County..... | 179 | 52.8 | 7 | 26 | 5 | 5 | 10 | 23 | 23 | 19 | 18 |
| Annandale city, Wright County..... | 3,228 | 38.8 | 251 | 553 | 120 | 106 | 442 | 415 | 406 | 172 | 163 |
| Ann Lake township, Kanabec County..... | 447 | 45.0 | 23 | 76 | 12 | 10 | 43 | 59 | 74 | 40 | 41 |
| Anoka city, Anoka County..... | 17,142 | 37.6 | 1,146 | 2,611 | 678 | 931 | 2,661 | 2,251 | 2,573 | 1,016 | 918 |
| Ansel township, Cass County..... | 97 | 48.5 | 2 | 19 | 7 | 3 | 5 | 10 | 11 | 13 | 10 |
| Anthony township, Norman County..... | 62 | 47.0 | 5 | 9 | 1 | 5 | 6 | 4 | 13 | 7 | 4 |
| Antrim township, Watonwan County..... | 240 | 44.8 | 9 | 45 | 8 | 6 | 20 | 33 | 33 | 17 | 15 |
| Appleton city, Swift County..... | 1,412 | 48.5 | 83 | 200 | 45 | 46 | 136 | 145 | 167 | 95 | 107 |
| Appleton township, Swift County..... | 203 | 52.1 | 10 | 30 | 3 | 6 | 14 | 19 | 30 | 19 | 18 |
| Apple Valley city, Dakota County..... | 49,084 | 37.9 | 3,183 | 9,298 | 1,515 | 2,105 | 6,579 | 6,911 | 8,331 | 3,567 | 2,876 |
| Arago township, Hubbard County..... | 607 | 52.3 | 24 | 77 | 11 | 15 | 34 | 71 | 96 | 60 | 67 |
| Arbo township, Itasca County..... | 867 | 47.6 | 35 | 132 | 19 | 24 | 71 | 108 | 169 | 91 | 68 |
| Arco city, Lincoln County..... | 75 | 49.5 | 1 | 11 | 5 | 4 | 7 | 3 | 15 | 7 | 3 |
| Arctander township, Kandiyohi County..... | 381 | 44.3 | 12 | 66 | 14 | 11 | 38 | 51 | 69 | 39 | 32 |
| Arden Hills city, Ramsey County..... | 9,552 | 34.8 | 350 | 1,185 | 1,609 | 881 | 769 | 768 | 1,180 | 666 | 656 |
| Ardenhurst township, Itasca County..... | 164 | 58.0 | 1 | 27 | 0 | 2 | 4 | 18 | 22 | 14 | 18 |
| Arena township, Lac qui Parle County..... | 122 | 47.7 | 2 | 26 | 2 | 3 | 7 | 17 | 20 | 14 | 11 |
| Arendahl township, Fillmore County..... | 337 | 45.6 | 26 | 65 | 7 | 8 | 25 | 32 | 74 | 30 | 15 |
| Argyle city, Marshall County..... | 639 | 42.3 | 35 | 133 | 25 | 21 | 53 | 80 | 94 | 39 | 33 |
| Arlington city, Sibley County..... | 2,233 | 35.6 | 169 | 427 | 74 | 106 | 316 | 273 | 268 | 107 | 101 |
| Arlington township, Sibley County..... | 543 | 42.6 | 22 | 109 | 27 | 16 | 52 | 62 | 99 | 64 | 28 |
| Arlone township, Pine County..... | 358 | 47.6 | 15 | 46 | 11 | 12 | 38 | 38 | 82 | 26 | 29 |
| Arna township, Pine County..... | 112 | 50.0 | 3 | 18 | 0 | 1 | 12 | 11 | 21 | 10 | 5 |
| Arnold CDP, St. Louis County..... | 2,960 | 42.7 | 159 | 479 | 118 | 140 | 297 | 365 | 593 | 242 | 190 |
| Arrowhead township, St. Louis County..... | 223 | 42.4 | 17 | 31 | 5 | 6 | 31 | 27 | 50 | 17 | 12 |
| Arthur township, Kanabec County..... | 1,843 | 41.6 | 112 | 366 | 55 | 50 | 186 | 236 | 267 | 164 | 120 |
| Arthur township, Traverse County..... | 81 | 42.5 | 4 | 14 | 3 | 6 | 7 | 8 | 13 | 7 | 2 |
| Artichoke township, Big Stone County..... | 79 | 49.5 | 3 | 12 | 1 | 1 | 7 | 12 | 12 | 3 | 6 |
| Arveson township, Kittson County..... | 96 | 40.0 | 2 | 25 | 2 | 6 | 3 | 18 | 15 | 10 | 6 |
| Ashby city, Grant County..... | 446 | 43.2 | 29 | 79 | 14 | 11 | 52 | 50 | 50 | 22 | 25 |
| Ash Lake township, Lincoln County..... | 151 | 47.8 | 5 | 25 | 5 | 4 | 3 | 26 | 21 | 17 | 8 |
| Ashland township, Dodge County..... | 319 | 47.2 | 7 | 54 | 17 | 13 | 21 | 39 | 60 | 37 | 21 |
| Ashley township, Stearns County..... | 262 | 41.4 | 24 | 50 | 6 | 11 | 29 | 30 | 44 | 10 | 15 |
| Askov city, Pine County..... | 364 | 41.0 | 23 | 56 | 11 | 7 | 59 | 43 | 50 | 23 | 20 |
| Athens township, Isanti County..... | 2,177 | 43.5 | 101 | 387 | 96 | 100 | 178 | 284 | 488 | 174 | 129 |
| Atherton township, Wilkin County..... | 145 | 44.8 | 7 | 28 | 3 | 5 | 10 | 20 | 25 | 18 | 8 |
| Atkinson township, Carlton County..... | 406 | 40.5 | 29 | 71 | 12 | 10 | 41 | 65 | 59 | 34 | 34 |
| Atlanta township, Becker County..... | 119 | 37.5 | 9 | 32 | 2 | 1 | 13 | 15 | 13 | 9 | 9 |
| Atwater city, Kandiyohi County..... | 1,133 | 37.7 | 104 | 180 | 34 | 59 | 159 | 105 | 186 | 87 | 53 |
| Audubon city, Becker County..... | 519 | 29.4 | 65 | 99 | 20 | 36 | 88 | 56 | 49 | 20 | 30 |
| Audubon township, Becker County..... | 548 | 45.3 | 29 | 102 | 9 | 9 | 47 | 76 | 74 | 58 | 40 |
| Augsburg township, Marshall County..... | 74 | 45.0 | 4 | 15 | 2 | 5 | 7 | 4 | 15 | 5 | 3 |
| Augusta township, Lac qui Parle County..... | 110 | 51.3 | 4 | 21 | 1 | 1 | 5 | 11 | 19 | 15 | 6 |
| Ault township, St. Louis County..... | 109 | 55.8 | 2 | 7 | 2 | 3 | 2 | 11 | 22 | 28 | 22 |
| Aurdal township, Otter Tail County..... | 1,450 | 45.8 | 75 | 294 | 45 | 27 | 96 | 167 | 335 | 114 | 94 |
| Aurora city, St. Louis County..... | 1,682 | 48.4 | 96 | 229 | 52 | 59 | 155 | 184 | 234 | 143 | 119 |
| Aurora township, Steele County..... | 574 | 42.1 | 29 | 109 | 16 | 18 | 55 | 79 | 95 | 53 | 29 |
| Austin city, Mower County..... | 24,718 | 37.0 | 1,961 | 4,368 | 928 | 1,264 | 3,266 | 2,749 | 3,050 | 1,442 | 1,303 |
| Austin township, Mower County..... | 1,004 | 48.9 | 28 | 185 | 40 | 22 | 49 | 115 | 200 | 101 | 88 |
| Automba township, Carlton County..... | 140 | 44.0 | 8 | 29 | 2 | 4 | 15 | 14 | 23 | 14 | 11 |
| Avoca city, Murray County..... | 147 | 44.1 | 10 | 29 | 7 | 5 | 10 | 16 | 32 | 9 | 12 |
| Avon city, Stearns County..... | 1,396 | 34.2 | 125 | 248 | 32 | 66 | 237 | 196 | 189 | 71 | 77 |
| Avon township, Stearns County..... | 2,294 | 41.1 | 130 | 437 | 76 | 162 | 177 | 296 | 442 | 174 | 137 |
| Babbitt city, St. Louis County..... | 1,475 | 51.1 | 65 | 187 | 28 | 35 | 119 | 164 | 225 | 108 | 82 |
| Backus city, Cass County..... | 250 | 46.7 | 24 | 35 | 8 | 4 | 24 | 24 | 56 | 19 | 13 |
| Badger township, Polk County..... | 117 | 46.8 | 4 | 18 | 2 | 8 | 11 | 11 | 23 | 5 | 9 |
| Badger city, Roseau County..... | 375 | 42.8 | 28 | 61 | 6 | 11 | 43 | 55 | 59 | 18 | 25 |
| Badoura township, Hubbard County..... | 128 | 53.0 | 6 | 19 | 2 | 1 | 8 | 5 | 32 | 14 | 4 |
| Bagley city, Clearwater County..... | 1,392 | 40.3 | 110 | 240 | 52 | 55 | 150 | 159 | 154 | 58 | 83 |
| Baker CDP, Clay County..... | 55 | 39.5 | 5 | 11 | 2 | 0 | 7 | 10 | 7 | 3 | 1 |
| Baker township, Stevens County..... | 114 | 44.0 | 1 | 24 | 5 | 4 | 5 | 21 | 12 | 9 | 7 |
| Balaton city, Lyon County..... | 643 | 37.9 | 45 | 125 | 20 | 25 | 82 | 75 | 80 | 32 | 36 |

Table 2.

Age and Sex: 2010—Con.

[For information on confidentiality protection, nonsampling error, and definitions, see Selected Appendixes at <www.census.gov/prod/cen2010/cph-1-a.pdf>]

| Age—Con | | | | Age and sex | | | | | | Percent of total population | | State County Place and County Subdivision |
|-----------------------------------|-------------------|----------------------|----------|--------------------------------|-------------------|--------|-------------------|--------|-------------------|-----------------------------|---|---|
| 65 to 74 years | 75 to 84 years | 85 years and over | All ages | | 18 years and over | | 65 years and over | | Under 18 years | 65 years and over | | |
| | | | Female | Males per 100 females | Total | Female | Total | Female | | | | |
| PLACE AND COUNTY SUBDIVISION—Con. | | | | | | | | | | | | |
| 20 | 3 | 2 | 67 | 97.0 | 97 | 49 | 25 | 15 | 26.5 | 18.9 | Arno township, Cottonwood County | |
| 99 | 50 | 14 | 237 | 108.9 | 405 | 193 | 163 | 78 | 18.2 | 32.9 | Amor township, Otter Tail County | |
| 1,409 | 454 | 192 | 15,074 | 103.0 | 21,296 | 10,618 | 2,055 | 1,043 | 30.4 | 6.7 | Andover city, Anoka County | |
| 11 | 1 | 4 | 61 | 95.1 | 96 | 49 | 16 | 9 | 19.3 | 13.4 | Andover township, Polk County | |
| 4 | 6 | 1 | 28 | 132.1 | 47 | 20 | 11 | 4 | 27.7 | 16.9 | Andrea township, Wilkin County | |
| 26 | 6 | 1 | 56 | 112.5 | 107 | 49 | 33 | 13 | 10.1 | 27.7 | Angle township, Lake of the Woods County | |
| 14 | 2 | 0 | 30 | 100.0 | 51 | 25 | 16 | 7 | 15.0 | 26.7 | Angle Inlet CDP, Lake of the Woods County | |
| 27 | 11 | 4 | 120 | 107.5 | 198 | 95 | 42 | 22 | 20.5 | 16.9 | Angora township, St. Louis County | |
| 4 | 12 | 0 | 38 | 100.0 | 62 | 31 | 16 | 8 | 18.4 | 21.1 | Angus township, Polk County | |
| 19 | 19 | 5 | 79 | 126.6 | 146 | 70 | 43 | 21 | 18.4 | 24.0 | Ann township, Cottonwood County | |
| 275 | 186 | 139 | 1,691 | 90.9 | 2,424 | 1,283 | 600 | 370 | 24.9 | 18.6 | Annandale city, Wright County | |
| 48 | 18 | 3 | 217 | 106.0 | 348 | 162 | 69 | 34 | 22.1 | 15.4 | Ann Lake township, Kanabec County | |
| 1,206 | 747 | 404 | 8,609 | 99.1 | 13,385 | 6,802 | 2,357 | 1,424 | 21.9 | 13.7 | Anoka city, Anoka County | |
| 5 | 11 | 1 | 45 | 115.6 | 76 | 34 | 17 | 9 | 21.6 | 17.5 | Ansel township, Cass County | |
| 6 | 2 | 0 | 30 | 106.7 | 48 | 23 | 8 | 4 | 22.6 | 12.9 | Anthony township, Norman County | |
| 27 | 22 | 5 | 120 | 100.0 | 186 | 95 | 54 | 29 | 22.5 | 22.5 | Antrim township, Watonwan County | |
| 138 | 134 | 116 | 754 | 87.3 | 1,129 | 613 | 388 | 244 | 20.0 | 27.5 | Appleton city, Swift County | |
| 31 | 15 | 8 | 88 | 130.7 | 163 | 72 | 54 | 23 | 19.7 | 26.6 | Appleton township, Swift County | |
| 2,963 | 1,284 | 472 | 25,288 | 94.1 | 36,603 | 19,116 | 4,719 | 2,608 | 25.4 | 9.6 | Apple Valley city, Dakota County | |
| 93 | 50 | 9 | 288 | 110.8 | 506 | 239 | 152 | 76 | 16.6 | 25.0 | Arago township, Hubbard County | |
| 99 | 43 | 8 | 437 | 98.4 | 700 | 353 | 150 | 76 | 19.3 | 17.3 | Arbo township, Itasca County | |
| 11 | 6 | 2 | 38 | 97.4 | 63 | 30 | 19 | 9 | 16.0 | 25.3 | Arco city, Lincoln County | |
| 23 | 20 | 6 | 194 | 96.4 | 303 | 147 | 49 | 27 | 20.5 | 12.9 | Arctander township, Kandiyohi County | |
| 660 | 449 | 379 | 5,071 | 88.4 | 8,017 | 4,326 | 1,488 | 875 | 16.1 | 15.6 | Arden Hills city, Ramsey County | |
| 38 | 17 | 3 | 80 | 105.0 | 136 | 66 | 58 | 27 | 17.1 | 35.4 | Ardenhurst township, Itasca County | |
| 16 | 2 | 2 | 60 | 103.3 | 94 | 44 | 20 | 10 | 23.0 | 16.4 | Arena township, Lac qui Parle County | |
| 29 | 19 | 7 | 165 | 104.2 | 246 | 113 | 55 | 24 | 27.0 | 16.3 | Arendahl township, Fillmore County | |
| 58 | 45 | 23 | 334 | 91.3 | 471 | 248 | 126 | 75 | 26.3 | 19.7 | Argyle city, Marshall County | |
| 154 | 136 | 102 | 1,163 | 92.0 | 1,637 | 879 | 392 | 255 | 26.7 | 17.6 | Arlington city, Sibley County | |
| 38 | 17 | 9 | 249 | 118.1 | 412 | 203 | 64 | 31 | 24.1 | 11.8 | Arlington township, Sibley County | |
| 39 | 19 | 3 | 157 | 128.0 | 297 | 129 | 61 | 25 | 17.0 | 17.0 | Arlone township, Pine County | |
| 24 | 6 | 1 | 50 | 124.0 | 91 | 42 | 31 | 13 | 18.8 | 27.7 | Arna township, Pine County | |
| 208 | 138 | 31 | 1,425 | 107.7 | 2,322 | 1,129 | 377 | 187 | 21.6 | 12.7 | Arnold CDP, St. Louis County | |
| 17 | 7 | 3 | 95 | 134.7 | 175 | 71 | 27 | 13 | 21.5 | 12.1 | Arrowhead township, St. Louis County | |
| 187 | 80 | 20 | 915 | 101.4 | 1,365 | 679 | 287 | 144 | 25.9 | 15.6 | Arthur township, Kanabec County | |
| 12 | 4 | 1 | 35 | 131.4 | 63 | 27 | 17 | 9 | 22.2 | 21.0 | Arthur township, Traverse County | |
| 17 | 4 | 1 | 39 | 102.6 | 64 | 33 | 22 | 12 | 19.0 | 27.8 | Artichoke township, Big Stone County | |
| 8 | 1 | 0 | 44 | 118.2 | 69 | 33 | 9 | 7 | 28.1 | 9.4 | Arveson township, Kittson County | |
| 51 | 39 | 24 | 238 | 87.4 | 338 | 181 | 114 | 65 | 24.2 | 25.6 | Ashby city, Grant County | |
| 19 | 16 | 2 | 68 | 122.1 | 121 | 52 | 37 | 17 | 19.9 | 24.5 | Ash Lake township, Lincoln County | |
| 27 | 21 | 2 | 155 | 105.8 | 258 | 122 | 50 | 22 | 19.1 | 15.7 | Ashland township, Dodge County | |
| 26 | 14 | 3 | 119 | 120.2 | 188 | 86 | 43 | 18 | 28.2 | 16.4 | Ashley township, Stearns County | |
| 31 | 33 | 8 | 193 | 88.6 | 285 | 153 | 72 | 48 | 21.7 | 19.8 | Askov city, Pine County | |
| 166 | 61 | 13 | 1,018 | 113.9 | 1,689 | 798 | 240 | 128 | 22.4 | 11.0 | Athens township, Isanti County | |
| 13 | 8 | 0 | 66 | 119.7 | 110 | 51 | 21 | 9 | 24.1 | 14.5 | Atherton township, Wilkin County | |
| 26 | 18 | 7 | 204 | 99.0 | 306 | 149 | 51 | 24 | 24.6 | 12.6 | Atkinson township, Carlton County | |
| 9 | 4 | 3 | 52 | 128.8 | 78 | 38 | 16 | 8 | 34.5 | 13.4 | Atlanta township, Becker County | |
| 78 | 42 | 46 | 576 | 96.7 | 849 | 450 | 166 | 103 | 25.1 | 14.7 | Atwater city, Kandiyohi County | |
| 37 | 16 | 3 | 252 | 106.0 | 355 | 178 | 56 | 27 | 31.6 | 10.8 | Audubon city, Becker County | |
| 73 | 24 | 7 | 267 | 105.2 | 417 | 203 | 104 | 49 | 23.9 | 19.0 | Audubon township, Becker County | |
| 4 | 8 | 2 | 33 | 124.2 | 55 | 24 | 14 | 9 | 25.7 | 18.9 | Augsburg township, Marshall County | |
| 11 | 11 | 5 | 59 | 86.4 | 85 | 46 | 27 | 17 | 22.7 | 24.5 | Augusta township, Lac qui Parle County | |
| 6 | 3 | 1 | 46 | 137.0 | 100 | 43 | 10 | 3 | 8.3 | 9.2 | Ault township, St. Louis County | |
| 119 | 74 | 10 | 693 | 109.2 | 1,081 | 517 | 203 | 92 | 25.4 | 14.0 | Aurdal township, Otter Tail County | |
| 184 | 131 | 96 | 859 | 95.8 | 1,357 | 707 | 411 | 239 | 19.3 | 24.4 | Aurora city, St. Louis County | |
| 50 | 32 | 9 | 277 | 107.2 | 436 | 205 | 91 | 45 | 24.0 | 15.9 | Aurora township, Steele County | |
| 1,691 | 1,669 | 1,027 | 12,558 | 96.8 | 18,389 | 9,465 | 4,387 | 2,646 | 25.6 | 17.7 | Austin city, Mower County | |
| 103 | 62 | 11 | 482 | 108.3 | 791 | 392 | 176 | 84 | 21.2 | 17.5 | Austin township, Mower County | |
| 10 | 6 | 4 | 65 | 115.4 | 103 | 50 | 20 | 10 | 26.4 | 14.3 | Automba township, Carlton County | |
| 14 | 1 | 2 | 72 | 104.2 | 108 | 53 | 17 | 8 | 26.5 | 11.6 | Avoca city, Murray County | |
| 92 | 49 | 14 | 708 | 97.2 | 1,023 | 524 | 155 | 85 | 26.7 | 11.1 | Avon city, Stearns County | |
| 160 | 86 | 17 | 1,033 | 122.1 | 1,727 | 768 | 263 | 129 | 24.7 | 11.5 | Avon township, Stearns County | |
| 212 | 206 | 44 | 768 | 92.1 | 1,223 | 628 | 462 | 263 | 17.1 | 31.3 | Babbitt city, St. Louis County | |
| 22 | 18 | 3 | 120 | 108.3 | 191 | 95 | 43 | 23 | 23.6 | 17.2 | Backus city, Cass County | |
| 14 | 7 | 5 | 58 | 101.7 | 95 | 41 | 26 | 12 | 18.8 | 22.2 | Badger township, Polk County | |
| 44 | 18 | 7 | 195 | 92.3 | 286 | 145 | 69 | 40 | 23.7 | 18.4 | Badger city, Roseau County | |
| 24 | 11 | 2 | 56 | 128.6 | 103 | 45 | 37 | 15 | 19.5 | 28.9 | Badoura township, Hubbard County | |
| 116 | 117 | 98 | 761 | 82.9 | 1,042 | 581 | 331 | 209 | 25.1 | 23.8 | Bagley city, Clearwater County | |
| 8 | 1 | 0 | 23 | 139.1 | 39 | 17 | 9 | 4 | 29.1 | 16.4 | Baker CDP, Clay County | |
| 15 | 9 | 2 | 60 | 90.0 | 89 | 44 | 26 | 13 | 21.9 | 22.8 | Baker township, Stevens County | |
| 54 | 38 | 31 | 336 | 91.4 | 473 | 252 | 123 | 73 | 26.4 | 19.1 | Balaton city, Lyon County | |

Table 2.

Age and Sex: 2010—Con.

[For information on confidentiality protection, nonsampling error, and definitions, see Selected Appendixes at <www.census.gov/prod/cen2010/cph-1-a.pdf>]

| State County Place and County Subdivision | Total population | Median age | Age | | | | | | | | |
|---|---------------------|---------------|------------------|------------------|-------------------|-------------------|-------------------|-------------------|-------------------|-------------------|-------------------|
| | | | Under 5 years | 5 to 17 years | 18 to 20 years | 21 to 24 years | 25 to 34 years | 35 to 44 years | 45 to 54 years | 55 to 59 years | 60 to 64 years |
| PLACE AND COUNTY SUBDIVISION--Con. | | | | | | | | | | | |
| Baldwin township, Sherburne County..... | 6,739 | 36.1 | 465 | 1,441 | 222 | 257 | 885 | 1,076 | 1,208 | 376 | 314 |
| Balkan township, St. Louis County..... | 832 | 47.7 | 32 | 141 | 19 | 11 | 56 | 119 | 154 | 95 | 82 |
| Ball Bluff township, Aitkin County..... | 278 | 52.8 | 8 | 24 | 15 | 13 | 11 | 21 | 56 | 32 | 24 |
| Ball Club CDP, Itasca County..... | 342 | 29.7 | 37 | 75 | 18 | 26 | 42 | 28 | 50 | 15 | 18 |
| Balsam township, Aitkin County..... | 42 | 58.0 | 1 | 6 | 0 | 0 | 3 | 1 | 9 | 2 | 4 |
| Balsam township, Itasca County..... | 550 | 53.3 | 20 | 76 | 11 | 7 | 33 | 48 | 100 | 71 | 49 |
| Bancroft township, Freeborn County..... | 976 | 49.4 | 30 | 164 | 32 | 25 | 51 | 113 | 191 | 80 | 88 |
| Bandon township, Renville County..... | 175 | 45.2 | 8 | 32 | 4 | 6 | 15 | 22 | 34 | 16 | 5 |
| Bangor township, Pope County..... | 185 | 35.6 | 9 | 46 | 9 | 3 | 23 | 25 | 25 | 13 | 8 |
| Barber township, Faribault County..... | 248 | 49.2 | 15 | 38 | 7 | 7 | 19 | 23 | 50 | 16 | 14 |
| Barclay township, Cass County..... | 559 | 46.1 | 36 | 84 | 15 | 9 | 61 | 67 | 88 | 45 | 36 |
| Barnesville city, Clay County..... | 2,563 | 36.2 | 236 | 528 | 60 | 62 | 348 | 368 | 327 | 130 | 125 |
| Barnesville township, Clay County..... | 147 | 49.5 | 4 | 23 | 3 | 5 | 12 | 17 | 24 | 21 | 14 |
| Barnett township, Roseau County..... | 139 | 43.8 | 4 | 33 | 3 | 2 | 15 | 15 | 19 | 13 | 8 |
| Barnum city, Carlton County..... | 613 | 35.2 | 48 | 151 | 15 | 19 | 72 | 97 | 78 | 25 | 28 |
| Barnum township, Carlton County..... | 1,061 | 45.6 | 56 | 188 | 32 | 28 | 108 | 108 | 198 | 109 | 79 |
| Barrett city, Grant County..... | 415 | 40.5 | 28 | 73 | 12 | 13 | 49 | 42 | 41 | 16 | 20 |
| Barry city, Big Stone County..... | 16 | 50.5 | 1 | 1 | 2 | 0 | 2 | 1 | 2 | 2 | 2 |
| Barry township, Pine County..... | 585 | 42.0 | 33 | 106 | 17 | 30 | 66 | 66 | 110 | 43 | 29 |
| Barsness township, Pope County..... | 149 | 44.1 | 12 | 24 | 5 | 2 | 19 | 16 | 26 | 19 | 6 |
| Bartlett township, Todd County..... | 445 | 38.9 | 43 | 98 | 9 | 15 | 37 | 49 | 73 | 33 | 27 |
| Barto township, Roseau County..... | 138 | 42.3 | 5 | 27 | 7 | 5 | 8 | 25 | 29 | 6 | 3 |
| Bashaw township, Brown County..... | 243 | 43.5 | 15 | 49 | 6 | 4 | 22 | 31 | 40 | 19 | 14 |
| Bassett township, St. Louis County..... | 41 | 51.8 | 1 | 5 | 0 | 0 | 4 | 8 | 4 | 4 | 5 |
| Bath township, Freeborn County..... | 440 | 45.2 | 23 | 72 | 11 | 24 | 41 | 47 | 84 | 53 | 32 |
| Battle township, Beltrami County..... | 46 | 39.0 | 2 | 7 | 0 | 3 | 7 | 6 | 7 | 2 | 5 |
| Battle Lake city, Otter Tail County..... | 875 | 49.5 | 46 | 155 | 19 | 16 | 71 | 78 | 100 | 41 | 55 |
| Battle Plain township, Rock County..... | 199 | 44.3 | 18 | 40 | 3 | 3 | 23 | 17 | 35 | 12 | 15 |
| Baudette city, Lake of the Woods County..... | 1,106 | 46.1 | 65 | 195 | 28 | 32 | 114 | 105 | 171 | 89 | 61 |
| Baudette township, Lake of the Woods County..... | 345 | 48.4 | 17 | 55 | 8 | 9 | 21 | 37 | 67 | 33 | 24 |
| Baxter city, Crow Wing County..... | 7,610 | 38.7 | 508 | 1,544 | 258 | 337 | 820 | 994 | 1,067 | 509 | 372 |
| Baxter township, Lac qui Parle County..... | 200 | 36.5 | 17 | 42 | 3 | 8 | 27 | 25 | 19 | 8 | 13 |
| Bay Lake township, Crow Wing County..... | 929 | 59.7 | 10 | 95 | 20 | 18 | 39 | 65 | 134 | 88 | 96 |
| Bayport city, Washington County..... | 3,471 | 36.9 | 104 | 289 | 98 | 329 | 778 | 639 | 530 | 178 | 132 |
| Baytown township, Washington County..... | 1,723 | 47.5 | 69 | 327 | 63 | 54 | 87 | 184 | 354 | 196 | 124 |
| Bear Creek township, Clearwater County..... | 111 | 55.4 | 5 | 12 | 2 | 0 | 5 | 9 | 21 | 20 | 7 |
| Beardsley city, Big Stone County..... | 233 | 44.8 | 18 | 40 | 12 | 5 | 23 | 19 | 33 | 17 | 14 |
| Bear Park township, Norman County..... | 192 | 47.3 | 13 | 35 | 3 | 4 | 9 | 21 | 38 | 13 | 13 |
| Bearville township, Itasca County..... | 205 | 57.9 | 7 | 22 | 10 | 3 | 10 | 11 | 23 | 26 | 26 |
| Beatty township, St. Louis County..... | 372 | 58.8 | 7 | 32 | 3 | 4 | 18 | 20 | 68 | 48 | 50 |
| Beauford township, Blue Earth County..... | 406 | 44.5 | 21 | 69 | 19 | 18 | 35 | 44 | 75 | 36 | 28 |
| Beaulieu CDP, Mahanomen County..... | 48 | 53.0 | 0 | 7 | 2 | 0 | 4 | 3 | 9 | 3 | 6 |
| Beaulieu township, Mahanomen County..... | 108 | 47.3 | 6 | 13 | 5 | 2 | 14 | 11 | 20 | 4 | 8 |
| Beaver township, Aitkin County..... | 53 | 56.3 | 1 | 0 | 1 | 4 | 3 | 3 | 12 | 11 | 7 |
| Beaver township, Fillmore County..... | 242 | 47.5 | 19 | 41 | 3 | 6 | 21 | 23 | 45 | 23 | 14 |
| Beaver township, Roseau County..... | 107 | 46.8 | 6 | 19 | 4 | 3 | 6 | 12 | 16 | 9 | 6 |
| Beaver Bay city, Lake County..... | 181 | 45.8 | 7 | 36 | 8 | 8 | 19 | 11 | 27 | 17 | 14 |
| Beaver Bay township, Lake County..... | 473 | 53.4 | 18 | 51 | 13 | 18 | 24 | 33 | 97 | 51 | 44 |
| Beaver Creek city, Rock County..... | 297 | 36.9 | 27 | 46 | 9 | 16 | 40 | 33 | 47 | 26 | 18 |
| Beaver Creek township, Rock County..... | 386 | 40.0 | 27 | 86 | 13 | 9 | 50 | 28 | 67 | 32 | 24 |
| Beaver Falls township, Renville County..... | 197 | 40.9 | 14 | 37 | 5 | 2 | 23 | 25 | 30 | 12 | 12 |
| Becker township, Cass County..... | 517 | 42.2 | 26 | 107 | 23 | 17 | 39 | 78 | 81 | 39 | 34 |
| Becker city, Sherburne County..... | 4,538 | 30.7 | 444 | 1,105 | 124 | 203 | 713 | 750 | 489 | 179 | 111 |
| Becker township, Sherburne County..... | 4,842 | 35.0 | 311 | 1,310 | 163 | 155 | 484 | 879 | 847 | 271 | 179 |
| Bejou city, Mahanomen County..... | 89 | 45.5 | 7 | 13 | 2 | 5 | 11 | 5 | 16 | 12 | 6 |
| Bejou township, Mahanomen County..... | 79 | 49.3 | 3 | 13 | 4 | 3 | 3 | 7 | 13 | 3 | 4 |
| Belfast township, Murray County..... | 192 | 45.4 | 11 | 39 | 6 | 4 | 19 | 15 | 40 | 17 | 3 |
| Belgium township, Polk County..... | 81 | 45.8 | 4 | 21 | 4 | 2 | 3 | 5 | 17 | 6 | 6 |
| Belgrade township, Nicollet County..... | 1,052 | 44.4 | 54 | 200 | 29 | 37 | 85 | 129 | 209 | 89 | 90 |
| Belgrade city, Stearns County..... | 740 | 42.1 | 47 | 135 | 17 | 32 | 87 | 74 | 83 | 23 | 46 |
| Bellechester city..... | 175 | 37.5 | 12 | 30 | 5 | 8 | 28 | 17 | 23 | 12 | 10 |
| Goodhue County (part)..... | 133 | 37.5 | 11 | 21 | 4 | 7 | 21 | 12 | 21 | 9 | 8 |
| Wabasha County (part)..... | 42 | 37.5 | 1 | 9 | 1 | 1 | 7 | 5 | 2 | 3 | 2 |
| Belle Creek township, Goodhue County..... | 501 | 36.9 | 38 | 108 | 19 | 15 | 59 | 63 | 94 | 33 | 18 |
| Belle Plaine city, Scott County..... | 6,661 | 32.5 | 666 | 1,335 | 163 | 249 | 1,246 | 1,021 | 787 | 262 | 203 |
| Belle Plaine township, Scott County..... | 878 | 42.7 | 37 | 193 | 27 | 24 | 56 | 141 | 183 | 61 | 42 |
| Belle Prairie township, Morrison County..... | 1,105 | 45.5 | 52 | 181 | 39 | 49 | 97 | 127 | 198 | 108 | 77 |
| Belle River township, Douglas County..... | 345 | 46.1 | 9 | 65 | 8 | 8 | 30 | 45 | 71 | 27 | 19 |
| Bellevue township, Morrison County..... | 1,093 | 40.8 | 67 | 220 | 43 | 44 | 98 | 143 | 179 | 105 | 69 |
| Bellingham city, Lac qui Parle County..... | 168 | 53.8 | 10 | 18 | 2 | 6 | 12 | 11 | 28 | 17 | 15 |
| Belmont township, Jackson County..... | 218 | 44.2 | 16 | 46 | 2 | 5 | 13 | 31 | 38 | 6 | 19 |
| Beltrami city, Polk County..... | 107 | 47.1 | 6 | 20 | 3 | 3 | 8 | 8 | 23 | 7 | 7 |

Table 2.

Age and Sex: 2010—Con.

[For information on confidentiality protection, nonsampling error, and definitions, see Selected Appendixes at <www.census.gov/prod/cen2010/cph-1-a.pdf>]

| Age—Con | | | Age and sex | | | | | | Percent of total population | | State County Place and County Subdivision |
|-----------------------------------|-------------------|----------------------|-------------|--------------------------------|-------------------|--------|-------------------|--------|-----------------------------|----------------------|---|
| 65 to 74 years | 75 to 84 years | 85 years and over | All ages | | 18 years and over | | 65 years and over | | Under 18 years | 65 years and over | |
| | | | Female | Males per 100 females | Total | Female | Total | Female | | | |
| | | | | | | | | | | | |
| PLACE AND COUNTY SUBDIVISION—Con. | | | | | | | | | | | |
| 365 | 106 | 24 | 3,217 | 109.5 | 4,833 | 2,309 | 495 | 226 | 28.3 | 7.3 | Baldwin township, Sherburne County |
| 75 | 36 | 12 | 410 | 102.9 | 659 | 320 | 123 | 63 | 20.8 | 14.8 | Balkan township, St. Louis County |
| 52 | 18 | 4 | 131 | 112.2 | 246 | 114 | 74 | 33 | 11.5 | 26.6 | Ball Bluff township, Aitkin County |
| 15 | 10 | 8 | 151 | 126.5 | 230 | 113 | 33 | 15 | 32.7 | 9.6 | Ball Club CDP, Itasca County |
| 14 | 2 | 0 | 23 | 82.6 | 35 | 20 | 16 | 9 | 16.7 | 38.1 | Balsam township, Aitkin County |
| 101 | 27 | 7 | 263 | 109.1 | 454 | 219 | 135 | 61 | 17.5 | 24.5 | Balsam township, Itasca County |
| 117 | 69 | 16 | 464 | 110.3 | 782 | 379 | 202 | 97 | 19.9 | 20.7 | Bancroft township, Freeborn County |
| 18 | 12 | 3 | 76 | 130.3 | 135 | 56 | 33 | 12 | 22.9 | 18.9 | Bandon township, Renville County |
| 16 | 8 | 0 | 82 | 125.6 | 130 | 55 | 24 | 12 | 29.7 | 13.0 | Bangor township, Pope County |
| 36 | 19 | 4 | 114 | 117.5 | 195 | 91 | 59 | 29 | 21.4 | 23.8 | Barber township, Faribault County |
| 69 | 40 | 9 | 264 | 111.7 | 439 | 210 | 118 | 50 | 21.5 | 21.1 | Barclay township, Cass County |
| 165 | 157 | 57 | 1,304 | 96.5 | 1,799 | 945 | 379 | 212 | 29.8 | 14.8 | Barnesville city, Clay County |
| 16 | 8 | 0 | 72 | 104.2 | 120 | 57 | 24 | 12 | 18.4 | 16.3 | Barnesville township, Clay County |
| 14 | 11 | 2 | 63 | 120.6 | 102 | 50 | 27 | 15 | 26.6 | 19.4 | Barnett township, Roseau County |
| 41 | 27 | 12 | 327 | 87.5 | 414 | 218 | 80 | 52 | 32.5 | 13.1 | Barnum city, Carlton County |
| 97 | 49 | 9 | 510 | 108.0 | 817 | 394 | 155 | 75 | 23.0 | 14.6 | Barnum township, Carlton County |
| 38 | 32 | 51 | 209 | 98.6 | 314 | 165 | 121 | 75 | 24.3 | 29.2 | Barrett city, Grant County |
| 2 | 1 | 0 | 8 | 100.0 | 14 | 7 | 3 | 1 | 12.5 | 18.8 | Barry city, Big Stone County |
| 55 | 26 | 4 | 268 | 118.3 | 446 | 202 | 85 | 43 | 23.8 | 14.5 | Barry township, Pine County |
| 11 | 7 | 2 | 66 | 125.8 | 113 | 53 | 20 | 9 | 24.2 | 13.4 | Barsness township, Pope County |
| 36 | 21 | 4 | 223 | 99.6 | 304 | 148 | 61 | 29 | 31.7 | 13.7 | Bartlett township, Todd County |
| 9 | 11 | 3 | 68 | 102.9 | 106 | 50 | 23 | 11 | 23.2 | 16.7 | Barto township, Roseau County |
| 26 | 13 | 4 | 117 | 107.7 | 179 | 81 | 43 | 20 | 26.3 | 17.7 | Bashaw township, Brown County |
| 4 | 4 | 2 | 21 | 95.2 | 35 | 17 | 10 | 6 | 14.6 | 24.4 | Bassett township, St. Louis County |
| 27 | 18 | 8 | 207 | 112.6 | 345 | 164 | 53 | 23 | 21.6 | 12.0 | Bath township, Freeborn County |
| 5 | 2 | 0 | 19 | 142.1 | 37 | 16 | 7 | 4 | 19.6 | 15.2 | Battle township, Beltrami County |
| 93 | 109 | 92 | 481 | 81.9 | 674 | 388 | 294 | 193 | 23.0 | 33.6 | Battle Lake city, Otter Tail County |
| 19 | 13 | 1 | 93 | 114.0 | 141 | 68 | 33 | 16 | 29.1 | 16.6 | Battle Plain township, Rock County |
| 93 | 94 | 59 | 594 | 86.2 | 846 | 456 | 246 | 154 | 23.5 | 22.2 | Baudette city, Lake of the Woods County |
| 42 | 28 | 4 | 154 | 124.0 | 273 | 126 | 74 | 34 | 20.9 | 21.4 | Baudette township, Lake of the Woods County |
| 583 | 417 | 201 | 3,934 | 93.4 | 5,558 | 2,915 | 1,201 | 695 | 27.0 | 15.8 | Baxter city, Crow Wing County |
| 20 | 15 | 3 | 95 | 110.5 | 141 | 69 | 38 | 18 | 29.5 | 19.0 | Baxter township, Lac qui Parle County |
| 232 | 106 | 26 | 446 | 108.3 | 824 | 393 | 364 | 175 | 11.3 | 39.2 | Bay Lake township, Crow Wing County |
| 145 | 132 | 117 | 958 | 262.3 | 3,078 | 783 | 394 | 226 | 11.3 | 11.4 | Bayport city, Washington County |
| 133 | 101 | 31 | 876 | 96.7 | 1,327 | 665 | 265 | 131 | 23.0 | 15.4 | Baytown township, Washington County |
| 22 | 7 | 1 | 53 | 109.4 | 94 | 45 | 30 | 15 | 15.3 | 27.0 | Bear Creek township, Clearwater County |
| 23 | 20 | 9 | 123 | 89.4 | 175 | 93 | 52 | 29 | 24.9 | 22.3 | Beardsley city, Big Stone County |
| 22 | 18 | 3 | 92 | 108.7 | 144 | 66 | 43 | 21 | 25.0 | 22.4 | Bear Park township, Norman County |
| 47 | 19 | 1 | 98 | 109.2 | 176 | 84 | 67 | 32 | 14.1 | 32.7 | Bearville township, Itasca County |
| 76 | 34 | 12 | 185 | 101.1 | 333 | 162 | 122 | 53 | 10.5 | 32.8 | Beatty township, St. Louis County |
| 28 | 23 | 10 | 182 | 123.1 | 316 | 151 | 61 | 33 | 22.2 | 15.0 | Beauford township, Blue Earth County |
| 7 | 6 | 1 | 20 | 140.0 | 41 | 19 | 14 | 8 | 14.6 | 29.2 | Beaulieu CDP, Mahnomon County |
| 14 | 9 | 2 | 50 | 116.0 | 89 | 42 | 25 | 13 | 17.6 | 23.1 | Beaulieu township, Mahnomon County |
| 8 | 3 | 0 | 23 | 130.4 | 52 | 23 | 11 | 6 | 1.9 | 20.8 | Beaver township, Aitkin County |
| 22 | 17 | 8 | 122 | 98.4 | 182 | 84 | 47 | 22 | 24.8 | 19.4 | Beaver township, Fillmore County |
| 18 | 7 | 1 | 44 | 143.2 | 82 | 34 | 26 | 11 | 23.4 | 24.3 | Beaver township, Roseau County |
| 19 | 13 | 2 | 62 | 191.9 | 138 | 54 | 34 | 13 | 23.8 | 18.8 | Beaver Bay city, Lake County |
| 84 | 34 | 6 | 221 | 114.0 | 404 | 192 | 124 | 57 | 14.6 | 26.2 | Beaver Bay township, Lake County |
| 20 | 12 | 3 | 138 | 115.2 | 224 | 108 | 35 | 14 | 24.6 | 11.8 | Beaver Creek city, Rock County |
| 30 | 13 | 7 | 186 | 107.5 | 273 | 129 | 50 | 26 | 29.3 | 13.0 | Beaver Creek township, Rock County |
| 19 | 14 | 4 | 90 | 118.9 | 146 | 63 | 37 | 14 | 25.9 | 18.8 | Beaver Falls township, Renville County |
| 54 | 15 | 4 | 247 | 109.3 | 384 | 183 | 73 | 36 | 25.7 | 14.1 | Becker township, Cass County |
| 216 | 146 | 58 | 2,351 | 93.0 | 2,989 | 1,570 | 420 | 251 | 34.1 | 9.3 | Becker city, Sherburne County |
| 171 | 61 | 11 | 2,352 | 105.9 | 3,221 | 1,557 | 243 | 107 | 33.5 | 5.0 | Becker township, Sherburne County |
| 8 | 3 | 1 | 42 | 111.9 | 69 | 33 | 12 | 7 | 22.5 | 13.5 | Bejou city, Mahnomon County |
| 16 | 9 | 1 | 33 | 139.4 | 63 | 25 | 26 | 11 | 20.3 | 32.9 | Bejou township, Mahnomon County |
| 27 | 10 | 1 | 91 | 111.0 | 142 | 66 | 38 | 20 | 26.0 | 19.8 | Belfast township, Murray County |
| 10 | 2 | 1 | 36 | 125.0 | 56 | 24 | 13 | 6 | 30.9 | 16.0 | Belgium township, Polk County |
| 88 | 28 | 14 | 518 | 103.1 | 798 | 390 | 130 | 67 | 24.1 | 12.4 | Belgrade township, Nicollet County |
| 74 | 81 | 41 | 385 | 92.2 | 558 | 294 | 196 | 117 | 24.6 | 26.5 | Belgrade city, Stearns County |
| 16 | 10 | 4 | 83 | 110.8 | 133 | 60 | 30 | 17 | 24.0 | 17.1 | Bellechester city |
| 12 | 6 | 1 | 62 | 114.5 | 101 | 46 | 19 | 10 | 24.1 | 14.3 | Goodhue County (part) |
| 4 | 4 | 3 | 21 | 100.0 | 32 | 14 | 11 | 7 | 23.8 | 26.2 | Wabasha County (part) |
| 29 | 18 | 7 | 247 | 102.8 | 355 | 174 | 54 | 31 | 29.1 | 10.8 | Belle Creek township, Goodhue County |
| 315 | 254 | 160 | 3,357 | 98.4 | 4,660 | 2,378 | 729 | 440 | 30.0 | 10.9 | Belle Plaine city, Scott County |
| 67 | 39 | 8 | 428 | 105.1 | 648 | 305 | 114 | 56 | 26.2 | 13.0 | Belle Plaine township, Scott County |
| 90 | 70 | 17 | 525 | 110.5 | 872 | 421 | 177 | 86 | 21.1 | 16.0 | Belle Prairie township, Morrison County |
| 44 | 15 | 4 | 161 | 114.3 | 271 | 128 | 63 | 31 | 21.4 | 18.3 | Belle River township, Douglas County |
| 93 | 22 | 10 | 524 | 108.6 | 806 | 388 | 125 | 59 | 26.3 | 11.4 | Belleveue township, Morrison County |
| 16 | 28 | 5 | 81 | 107.4 | 140 | 71 | 49 | 24 | 16.7 | 29.2 | Bellingham city, Lac qui Parle County |
| 20 | 13 | 9 | 102 | 113.7 | 156 | 70 | 42 | 21 | 28.4 | 19.3 | Belmont township, Jackson County |
| 11 | 6 | 5 | 57 | 87.7 | 81 | 43 | 22 | 14 | 24.3 | 20.6 | Beltrami city, Polk County |

Table 2.
Age and Sex: 2010—Con.

[For information on confidentiality protection, nonsampling error, and definitions, see Selected Appendixes at <www.census.gov/prod/cen2010/cph-1-a.pdf>]

| State County Place and County Subdivision | Total population | Median age | Age | | | | | | | | |
|---|---------------------|---------------|------------------|------------------|-------------------|-------------------|-------------------|-------------------|-------------------|-------------------|-------------------|
| | | | Under 5 years | 5 to 17 years | 18 to 20 years | 21 to 24 years | 25 to 34 years | 35 to 44 years | 45 to 54 years | 55 to 59 years | 60 to 64 years |
| PLACE AND COUNTY SUBDIVISION--Con. | | | | | | | | | | | |
| Belvidere township, Goodhue County..... | 462 | 37.0 | 35 | 104 | 11 | 24 | 49 | 49 | 90 | 36 | 18 |
| Belview city, Redwood County..... | 384 | 48.6 | 17 | 53 | 15 | 16 | 33 | 37 | 51 | 28 | 15 |
| Bemidji city, Beltrami County..... | 13,431 | 27.1 | 919 | 1,682 | 1,801 | 1,780 | 1,881 | 1,025 | 1,217 | 647 | 490 |
| Bemidji township, Beltrami County..... | 3,134 | 36.7 | 185 | 573 | 205 | 206 | 353 | 348 | 519 | 219 | 189 |
| Bena city, Cass County..... | 116 | 30.5 | 13 | 25 | 6 | 4 | 18 | 8 | 12 | 9 | 6 |
| Bennington township, Mower County..... | 169 | 45.6 | 11 | 35 | 4 | 4 | 15 | 13 | 40 | 17 | 6 |
| Benson city, Swift County..... | 3,240 | 43.6 | 192 | 516 | 93 | 138 | 370 | 360 | 414 | 212 | 215 |
| Benson township, Swift County..... | 334 | 41.8 | 15 | 63 | 17 | 18 | 35 | 36 | 58 | 22 | 19 |
| Benton township, Carver County..... | 786 | 44.8 | 34 | 146 | 26 | 21 | 79 | 90 | 152 | 62 | 60 |
| Benville township, Beltrami County..... | 86 | 44.3 | 2 | 16 | 1 | 4 | 10 | 13 | 16 | 8 | 3 |
| Ben Wade township, Pope County..... | 250 | 40.4 | 10 | 58 | 10 | 7 | 25 | 34 | 35 | 11 | 23 |
| Bergen township, McLeod County..... | 1,006 | 39.9 | 53 | 230 | 31 | 40 | 86 | 138 | 206 | 76 | 42 |
| Berlin township, Steele County..... | 519 | 41.6 | 47 | 83 | 19 | 15 | 58 | 71 | 85 | 49 | 29 |
| Bernadotte township, Nicollet County..... | 278 | 45.2 | 11 | 52 | 7 | 12 | 20 | 36 | 65 | 27 | 18 |
| Bertha city, Todd County..... | 497 | 37.3 | 34 | 117 | 14 | 9 | 57 | 69 | 53 | 27 | 19 |
| Bertha township, Todd County..... | 408 | 39.7 | 27 | 78 | 18 | 17 | 50 | 36 | 63 | 33 | 22 |
| Beseman township, Carlton County..... | 137 | 46.3 | 12 | 23 | 0 | 3 | 13 | 14 | 21 | 15 | 18 |
| Bethel city, Anoka County..... | 466 | 34.3 | 31 | 77 | 18 | 31 | 78 | 80 | 80 | 25 | 14 |
| Beulah township, Cass County..... | 64 | 64.3 | 0 | 3 | 1 | 0 | 0 | 4 | 4 | 9 | 13 |
| Big Bend township, Chippewa County..... | 240 | 46.0 | 14 | 41 | 5 | 5 | 31 | 20 | 41 | 33 | 14 |
| Bigelow city, Nobles County..... | 235 | 34.5 | 19 | 43 | 11 | 14 | 32 | 25 | 36 | 13 | 10 |
| Bigelow township, Nobles County..... | 373 | 41.4 | 25 | 74 | 16 | 9 | 38 | 39 | 62 | 37 | 16 |
| Big Falls city, Koochiching County..... | 236 | 53.8 | 3 | 24 | 3 | 3 | 16 | 27 | 53 | 26 | 25 |
| Bigfork city, Itasca County..... | 446 | 51.3 | 23 | 57 | 7 | 16 | 43 | 36 | 67 | 23 | 22 |
| Bigfork township, Itasca County..... | 321 | 47.9 | 20 | 53 | 7 | 15 | 32 | 26 | 36 | 40 | 17 |
| Big Lake CDP, Carlton County..... | 443 | 48.2 | 20 | 70 | 16 | 16 | 23 | 54 | 59 | 43 | 48 |
| Big Lake city, Sherburne County..... | 10,060 | 29.5 | 1,122 | 2,333 | 306 | 457 | 1,959 | 1,641 | 1,072 | 349 | 290 |
| Big Lake township, Sherburne County..... | 7,386 | 39.5 | 409 | 1,664 | 251 | 256 | 663 | 1,241 | 1,445 | 565 | 398 |
| Big Stone township, Big Stone County..... | 275 | 46.5 | 14 | 55 | 5 | 5 | 20 | 31 | 48 | 17 | 23 |
| Big Woods township, Marshall County..... | 53 | 32.5 | 8 | 8 | 1 | 0 | 10 | 7 | 6 | 2 | 3 |
| Bingham Lake city, Cottonwood County..... | 126 | 46.0 | 13 | 18 | 0 | 2 | 14 | 12 | 22 | 11 | 10 |
| Birch township, Beltrami County..... | 118 | 46.8 | 9 | 19 | 4 | 7 | 10 | 5 | 24 | 4 | 8 |
| Birch Cooley township, Renville County..... | 245 | 42.3 | 13 | 57 | 8 | 12 | 19 | 24 | 48 | 21 | 13 |
| Birch Creek township, Pine County..... | 233 | 46.2 | 13 | 35 | 9 | 6 | 30 | 22 | 33 | 25 | 15 |
| Birchdale township, Todd County..... | 856 | 47.5 | 33 | 134 | 39 | 31 | 56 | 87 | 189 | 77 | 68 |
| Birch Lake township, Cass County..... | 524 | 57.9 | 16 | 59 | 9 | 8 | 26 | 39 | 83 | 40 | 61 |
| Birch Lake UT, St. Louis County..... | 505 | 56.0 | 18 | 52 | 10 | 8 | 22 | 45 | 84 | 53 | 58 |
| Birchwood Village city, Washington County..... | 870 | 49.1 | 27 | 153 | 23 | 30 | 48 | 93 | 169 | 101 | 61 |
| Bird Island city, Renville County..... | 1,042 | 48.4 | 46 | 165 | 33 | 31 | 103 | 93 | 205 | 80 | 72 |
| Bird Island township, Renville County..... | 205 | 46.3 | 4 | 43 | 4 | 3 | 12 | 29 | 45 | 28 | 11 |
| Biscay city, McLeod County..... | 113 | 45.2 | 11 | 21 | 3 | 4 | 7 | 10 | 18 | 12 | 7 |
| Bismarck township, Sibley County..... | 314 | 37.5 | 30 | 55 | 12 | 13 | 41 | 26 | 60 | 29 | 15 |
| Biwabik city, St. Louis County..... | 969 | 46.8 | 62 | 132 | 31 | 28 | 96 | 103 | 159 | 75 | 69 |
| Biwabik township, St. Louis County..... | 804 | 52.6 | 24 | 101 | 23 | 21 | 51 | 76 | 158 | 112 | 76 |
| Blackberry township, Itasca County..... | 880 | 41.6 | 54 | 166 | 37 | 25 | 87 | 111 | 140 | 75 | 73 |
| Blackduck city, Beltrami County..... | 785 | 37.1 | 65 | 148 | 30 | 42 | 89 | 92 | 104 | 31 | 20 |
| Black Hammer township, Houston County... | 245 | 50.2 | 4 | 24 | 9 | 15 | 28 | 18 | 53 | 25 | 26 |
| Blackhoof township, Carlton County..... | 893 | 39.9 | 63 | 171 | 38 | 24 | 86 | 134 | 141 | 65 | 59 |
| Black River township, Pennington County.... | 82 | 49.5 | 7 | 6 | 0 | 4 | 10 | 5 | 20 | 12 | 4 |
| Blaine city..... | 57,186 | 35.6 | 4,522 | 10,648 | 1,748 | 2,458 | 8,643 | 8,852 | 8,871 | 3,623 | 2,948 |
| Anoka County (part)..... | 57,186 | 35.6 | 4,522 | 10,648 | 1,748 | 2,458 | 8,643 | 8,852 | 8,871 | 3,623 | 2,948 |
| Ramsey County (part)..... | 0 | 0.0 | 0 | 0 | 0 | 0 | 0 | 0 | 0 | 0 | 0 |
| Blakeley township, Scott County..... | 418 | 45.9 | 15 | 79 | 12 | 10 | 31 | 56 | 102 | 28 | 16 |
| Blind Lake township, Cass County..... | 82 | 45.0 | 2 | 17 | 5 | 2 | 6 | 9 | 25 | 7 | 0 |
| Blomkest city, Kandiyohi County..... | 157 | 49.9 | 4 | 23 | 3 | 3 | 12 | 15 | 36 | 12 | 15 |
| Bloom township, Nobles County..... | 158 | 46.5 | 12 | 15 | 11 | 3 | 16 | 19 | 40 | 20 | 10 |
| Bloomer township, Marshall County..... | 89 | 40.3 | 6 | 25 | 1 | 0 | 9 | 15 | 16 | 7 | 5 |
| Bloomfield township, Fillmore County..... | 353 | 43.8 | 24 | 58 | 9 | 7 | 33 | 52 | 56 | 20 | 30 |
| Blooming Grove township, Waseca County..... | 525 | 46.1 | 19 | 93 | 14 | 12 | 43 | 69 | 99 | 51 | 46 |
| Blooming Prairie city..... | 1,996 | 40.5 | 139 | 378 | 54 | 59 | 242 | 217 | 264 | 122 | 98 |
| Dodge County (part)..... | 0 | 0.0 | 0 | 0 | 0 | 0 | 0 | 0 | 0 | 0 | 0 |
| Steele County (part)..... | 1,996 | 40.5 | 139 | 378 | 54 | 59 | 242 | 217 | 264 | 122 | 98 |
| Blooming Prairie township, Steele County.... | 430 | 43.7 | 25 | 71 | 17 | 20 | 43 | 46 | 88 | 36 | 18 |
| Bloomington city, Hennepin County..... | 82,893 | 42.7 | 4,505 | 11,858 | 2,393 | 4,092 | 11,312 | 9,531 | 12,762 | 5,992 | 5,230 |
| Blowers township, Otter Tail County..... | 321 | 40.4 | 16 | 76 | 8 | 9 | 29 | 40 | 49 | 35 | 17 |
| Blueberry township, Wadena County..... | 721 | 44.2 | 45 | 155 | 20 | 17 | 49 | 80 | 119 | 47 | 52 |
| Blue Earth city, Faribault County..... | 3,353 | 46.4 | 187 | 532 | 102 | 128 | 359 | 322 | 430 | 230 | 234 |
| Blue Earth City township, Faribault County.. | 387 | 48.9 | 20 | 56 | 8 | 13 | 39 | 32 | 76 | 48 | 31 |
| Blue Hill township, Sherburne County..... | 2,176 | 31.6 | 195 | 516 | 63 | 84 | 361 | 408 | 286 | 86 | 54 |
| Blue Mounds township, Pope County..... | 186 | 48.0 | 9 | 33 | 3 | 5 | 19 | 16 | 22 | 23 | 20 |
| Bluffton city, Otter Tail County..... | 207 | 33.9 | 19 | 34 | 5 | 16 | 32 | 18 | 34 | 9 | 7 |
| Bluffton township, Otter Tail County..... | 479 | 33.4 | 37 | 102 | 15 | 27 | 64 | 51 | 77 | 15 | 22 |

Table 2.

Age and Sex: 2010—Con.

[For information on confidentiality protection, nonsampling error, and definitions, see Selected Appendixes at <www.census.gov/prod/cen2010/cph-1-a.pdf>]

| Age—Con | | | Age and sex | | | | | | Percent of total population | | State County Place and County Subdivision |
|-----------------------------------|-------------------|----------------------|-------------|--------------------------------|-------------------|--------|-------------------|--------|-----------------------------|----------------------|---|
| 65 to 74 years | 75 to 84 years | 85 years and over | All ages | | 18 years and over | | 65 years and over | | Under 18 years | 65 years and over | |
| | | | Female | Males per 100 females | Total | Female | Total | Female | | | |
| PLACE AND COUNTY SUBDIVISION—Con. | | | | | | | | | | | |
| 17 | 21 | 8 | 231 | 100.0 | 323 | 155 | 46 | 24 | 30.1 | 10.0 | Belvidere township, Goodhue County |
| 37 | 39 | 43 | 211 | 82.0 | 314 | 177 | 119 | 77 | 18.2 | 31.0 | Belview city, Redwood County |
| 756 | 682 | 551 | 7,029 | 91.1 | 10,830 | 5,760 | 1,989 | 1,282 | 19.4 | 14.8 | Bemidji city, Beltrami County |
| 215 | 94 | 28 | 1,550 | 102.2 | 2,376 | 1,179 | 337 | 177 | 24.2 | 10.8 | Bemidji township, Beltrami County |
| 9 | 2 | 4 | 60 | 93.3 | 78 | 42 | 15 | 8 | 32.8 | 12.9 | Bena city, Cass County |
| 12 | 6 | 6 | 90 | 87.8 | 123 | 63 | 24 | 14 | 27.2 | 14.2 | Bennington township, Mower County |
| 262 | 276 | 192 | 1,691 | 91.6 | 2,532 | 1,333 | 730 | 460 | 21.9 | 22.5 | Benson city, Swift County |
| 25 | 18 | 8 | 166 | 101.2 | 256 | 127 | 51 | 27 | 23.4 | 15.3 | Benson township, Swift County |
| 70 | 38 | 8 | 383 | 105.2 | 606 | 287 | 116 | 54 | 22.9 | 14.8 | Benton township, Carver County |
| 3 | 9 | 1 | 41 | 109.8 | 68 | 31 | 13 | 7 | 20.9 | 15.1 | Benville township, Beltrami County |
| 23 | 12 | 2 | 122 | 104.9 | 182 | 85 | 37 | 17 | 27.2 | 14.8 | Ben Wade township, Pope County |
| 59 | 36 | 9 | 479 | 110.0 | 723 | 347 | 104 | 51 | 28.1 | 10.3 | Bergen township, McLeod County |
| 45 | 15 | 3 | 253 | 105.1 | 389 | 185 | 63 | 28 | 25.0 | 12.1 | Berlin township, Steele County |
| 20 | 8 | 2 | 124 | 124.2 | 215 | 95 | 30 | 14 | 22.7 | 10.8 | Bernadotte township, Nicollet County |
| 42 | 35 | 21 | 264 | 88.3 | 346 | 190 | 98 | 59 | 30.4 | 19.7 | Bertha city, Todd County |
| 46 | 15 | 3 | 191 | 113.6 | 303 | 133 | 64 | 34 | 25.7 | 15.7 | Bertha township, Todd County |
| 12 | 4 | 2 | 60 | 128.3 | 102 | 47 | 18 | 9 | 25.5 | 13.1 | Beseman township, Carlton County |
| 26 | 5 | 1 | 212 | 119.8 | 358 | 163 | 32 | 14 | 23.2 | 6.9 | Bethel city, Anoka County |
| 18 | 10 | 2 | 26 | 146.2 | 61 | 25 | 30 | 13 | 4.7 | 46.9 | Beulah township, Cass County |
| 17 | 16 | 3 | 120 | 100.0 | 185 | 89 | 36 | 16 | 22.9 | 15.0 | Big Bend township, Chippewa County |
| 18 | 12 | 2 | 114 | 106.1 | 173 | 81 | 32 | 17 | 26.4 | 13.6 | Bigelow city, Nobles County |
| 33 | 22 | 2 | 176 | 111.9 | 274 | 137 | 57 | 34 | 26.5 | 15.3 | Bigelow township, Nobles County |
| 31 | 18 | 7 | 111 | 112.6 | 209 | 97 | 56 | 27 | 11.4 | 23.7 | Big Falls city, Koochiching County |
| 46 | 56 | 50 | 231 | 93.1 | 366 | 196 | 152 | 94 | 17.9 | 34.1 | Bigfork city, Itasca County |
| 43 | 31 | 1 | 158 | 103.2 | 248 | 125 | 75 | 42 | 22.7 | 23.4 | Bigfork township, Itasca County |
| 58 | 24 | 12 | 209 | 112.0 | 353 | 170 | 94 | 39 | 20.3 | 21.2 | Big Lake CDP, Carlton County |
| 319 | 169 | 43 | 4,994 | 101.4 | 6,605 | 3,256 | 531 | 286 | 34.3 | 5.3 | Big Lake city, Sherburne County |
| 337 | 122 | 35 | 3,612 | 104.5 | 5,313 | 2,574 | 494 | 232 | 28.1 | 6.7 | Big Lake township, Sherburne County |
| 29 | 25 | 3 | 132 | 108.3 | 206 | 99 | 57 | 23 | 25.1 | 20.7 | Big Stone township, Big Stone County |
| 3 | 5 | 0 | 28 | 89.3 | 37 | 17 | 8 | 4 | 30.2 | 15.1 | Big Woods township, Marshall County |
| 15 | 8 | 1 | 59 | 113.6 | 95 | 48 | 24 | 13 | 24.6 | 19.0 | Bingham Lake city, Cottonwood County |
| 19 | 6 | 3 | 60 | 96.7 | 90 | 46 | 28 | 13 | 23.7 | 23.7 | Birch township, Beltrami County |
| 21 | 7 | 2 | 121 | 102.5 | 175 | 85 | 30 | 13 | 28.6 | 12.2 | Birch Cooley township, Renville County |
| 28 | 13 | 4 | 111 | 109.9 | 185 | 87 | 45 | 20 | 20.6 | 19.3 | Birch Creek township, Pine County |
| 89 | 43 | 10 | 405 | 111.4 | 689 | 324 | 142 | 66 | 19.5 | 16.6 | Birchdale township, Todd County |
| 117 | 59 | 7 | 243 | 115.6 | 449 | 209 | 183 | 85 | 14.3 | 34.9 | Birch Lake township, Cass County |
| 97 | 48 | 10 | 241 | 109.5 | 435 | 212 | 155 | 72 | 13.9 | 30.7 | Birch Lake UT, St. Louis County |
| 104 | 48 | 13 | 460 | 89.1 | 690 | 357 | 165 | 83 | 20.7 | 19.0 | Birchwood Village city, Washington County |
| 86 | 91 | 37 | 523 | 99.2 | 831 | 414 | 214 | 134 | 20.2 | 20.5 | Bird Island city, Renville County |
| 14 | 10 | 2 | 94 | 118.1 | 158 | 74 | 26 | 13 | 22.9 | 12.7 | Bird Island township, Renville County |
| 16 | 3 | 1 | 61 | 85.2 | 81 | 42 | 20 | 11 | 28.3 | 17.7 | Biscay city, McLeod County |
| 14 | 17 | 2 | 149 | 110.7 | 229 | 110 | 33 | 21 | 27.1 | 10.5 | Bismarck township, Sibley County |
| 115 | 51 | 48 | 491 | 97.4 | 775 | 396 | 214 | 121 | 20.0 | 22.1 | Biwabik city, St. Louis County |
| 97 | 51 | 14 | 395 | 103.5 | 679 | 333 | 162 | 82 | 15.5 | 20.1 | Biwabik township, St. Louis County |
| 77 | 30 | 5 | 433 | 103.2 | 660 | 316 | 112 | 53 | 25.0 | 12.7 | Blackberry township, Itasca County |
| 54 | 67 | 43 | 425 | 84.7 | 572 | 327 | 164 | 117 | 27.1 | 20.9 | Blackduck city, Beltrami County |
| 29 | 10 | 4 | 115 | 113.0 | 217 | 102 | 43 | 21 | 11.4 | 17.6 | Black Hammer township, Houston County |
| 74 | 28 | 10 | 430 | 107.7 | 659 | 314 | 112 | 55 | 26.2 | 12.5 | Blackhoof township, Carlton County |
| 11 | 2 | 1 | 41 | 100.0 | 69 | 33 | 14 | 8 | 15.9 | 17.1 | Black River township, Pennington County |
| 3,219 | 1,346 | 308 | 29,135 | 96.3 | 42,016 | 21,606 | 4,873 | 2,755 | 26.5 | 8.5 | Blaine city |
| 3,219 | 1,346 | 308 | 29,135 | 96.3 | 42,016 | 21,606 | 4,873 | 2,755 | 26.5 | 8.5 | Anoka County (part) |
| 0 | 0 | 0 | 0 | (X) | 0 | 0 | 0 | 0 | (X) | (X) | Ramsey County (part) |
| 45 | 21 | 3 | 211 | 98.1 | 324 | 160 | 69 | 35 | 22.5 | 16.5 | Blakeley township, Scott County |
| 6 | 2 | 1 | 35 | 134.3 | 63 | 26 | 9 | 5 | 23.2 | 11.0 | Blind Lake township, Cass County |
| 16 | 10 | 8 | 73 | 115.1 | 130 | 63 | 34 | 17 | 17.2 | 21.7 | Blomkest city, Kandiyohi County |
| 7 | 5 | 0 | 73 | 116.4 | 131 | 56 | 12 | 4 | 17.1 | 7.6 | Bloom township, Nobles County |
| 5 | 0 | 0 | 43 | 107.0 | 58 | 27 | 5 | 2 | 34.8 | 5.6 | Bloomer township, Marshall County |
| 24 | 31 | 9 | 170 | 107.6 | 271 | 126 | 64 | 29 | 23.2 | 18.1 | Bloomfield township, Fillmore County |
| 49 | 20 | 10 | 246 | 113.4 | 413 | 198 | 79 | 38 | 21.3 | 15.0 | Blooming Grove township, Waseca County |
| 159 | 150 | 114 | 1,020 | 95.7 | 1,479 | 778 | 423 | 252 | 25.9 | 21.2 | Blooming Prairie city |
| 0 | 0 | 0 | 0 | (X) | 0 | 0 | 0 | 0 | (X) | (X) | Dodge County (part) |
| 159 | 150 | 114 | 1,020 | 95.7 | 1,479 | 778 | 423 | 252 | 25.9 | 21.2 | Steele County (part) |
| 41 | 21 | 4 | 208 | 106.7 | 334 | 156 | 66 | 33 | 22.3 | 15.3 | Blooming Prairie township, Steele County |
| 7,502 | 5,350 | 2,366 | 42,778 | 93.8 | 66,530 | 34,889 | 15,218 | 8,754 | 19.7 | 18.4 | Bloomington city, Hennepin County |
| 27 | 12 | 3 | 153 | 109.8 | 229 | 110 | 42 | 22 | 28.7 | 13.1 | Blowers township, Otter Tail County |
| 90 | 35 | 12 | 342 | 110.8 | 521 | 251 | 137 | 66 | 27.7 | 19.0 | Blueberry township, Wadena County |
| 321 | 285 | 223 | 1,783 | 88.1 | 2,634 | 1,453 | 829 | 534 | 21.4 | 24.7 | Blue Earth city, Faribault County |
| 48 | 13 | 3 | 186 | 108.1 | 311 | 150 | 64 | 33 | 19.6 | 16.5 | Blue Earth City township, Faribault County |
| 83 | 33 | 7 | 1,025 | 112.3 | 1,465 | 688 | 123 | 62 | 32.7 | 5.7 | Blue Hill township, Sherburne County |
| 27 | 7 | 2 | 84 | 121.4 | 144 | 67 | 36 | 16 | 22.6 | 19.4 | Blue Mounds township, Pope County |
| 13 | 20 | 0 | 107 | 93.5 | 154 | 76 | 33 | 17 | 25.6 | 15.9 | Bluffton city, Otter Tail County |
| 41 | 19 | 9 | 226 | 111.9 | 340 | 163 | 69 | 34 | 29.0 | 14.4 | Bluffton township, Otter Tail County |

Table 2.

Age and Sex: 2010—Con.

[For information on confidentiality protection, nonsampling error, and definitions, see Selected Appendixes at <www.census.gov/prod/cen2010/cph-1-a.pdf>]

| State County Place and County Subdivision | Total population | Median age | Age | | | | | | | | |
|---|---------------------|---------------|------------------|------------------|-------------------|-------------------|-------------------|-------------------|-------------------|-------------------|-------------------|
| | | | Under 5 years | 5 to 17 years | 18 to 20 years | 21 to 24 years | 25 to 34 years | 35 to 44 years | 45 to 54 years | 55 to 59 years | 60 to 64 years |
| PLACE AND COUNTY SUBDIVISION—Con. | | | | | | | | | | | |
| Bock city, Mille Lacs County..... | 106 | 44.3 | 7 | 16 | 2 | 9 | 10 | 11 | 24 | 7 | 10 |
| Bogus Brook township, Mille Lacs County.... | 1,421 | 36.9 | 96 | 329 | 48 | 42 | 153 | 185 | 266 | 92 | 60 |
| Bondin township, Murray County..... | 268 | 45.9 | 12 | 55 | 10 | 5 | 22 | 21 | 59 | 20 | 24 |
| Boone township, Lake of the Woods County | 36 | 51.5 | 1 | 4 | 0 | 3 | 2 | 4 | 9 | 3 | 5 |
| Boon Lake township, Renville County..... | 378 | 46.3 | 18 | 63 | 13 | 9 | 37 | 42 | 74 | 31 | 35 |
| Borgholm township, Mille Lacs County..... | 1,718 | 37.5 | 140 | 346 | 62 | 59 | 201 | 246 | 289 | 120 | 81 |
| Borup city, Norman County..... | 110 | 28.8 | 13 | 28 | 4 | 4 | 12 | 11 | 15 | 4 | 5 |
| Bovey city, Itasca County..... | 804 | 33.5 | 57 | 148 | 33 | 60 | 117 | 107 | 92 | 41 | 35 |
| Bowlus city, Morrison County..... | 290 | 33.0 | 33 | 37 | 10 | 16 | 56 | 29 | 42 | 13 | 9 |
| Bowstring township, Itasca County..... | 230 | 55.8 | 6 | 18 | 3 | 6 | 10 | 19 | 50 | 28 | 23 |
| Bowstring Lake UT, Itasca County..... | 1,166 | 33.5 | 112 | 244 | 58 | 63 | 125 | 103 | 164 | 75 | 79 |
| Boxville township, Marshall County..... | 39 | 46.3 | 3 | 5 | 1 | 0 | 4 | 6 | 4 | 8 | 2 |
| Boyd city, Lac qui Parle County..... | 175 | 49.2 | 9 | 22 | 4 | 9 | 15 | 19 | 32 | 19 | 10 |
| Boy Lake township, Cass County..... | 256 | 38.0 | 32 | 47 | 5 | 16 | 21 | 22 | 31 | 16 | 26 |
| Boy River city, Cass County..... | 47 | 33.5 | 4 | 11 | 1 | 2 | 9 | 4 | 6 | 2 | 5 |
| Boy River township, Cass County..... | 86 | 42.5 | 7 | 12 | 4 | 5 | 8 | 11 | 18 | 2 | 6 |
| Bradbury township, Mille Lacs County..... | 268 | 34.3 | 32 | 61 | 5 | 11 | 28 | 24 | 41 | 21 | 19 |
| Bradford township, Isanti County..... | 3,380 | 40.5 | 171 | 666 | 128 | 136 | 337 | 497 | 682 | 257 | 196 |
| Bradford township, Wilkin County..... | 91 | 29.6 | 8 | 24 | 1 | 5 | 13 | 10 | 20 | 5 | 0 |
| Braham city..... | 1,793 | 30.5 | 186 | 360 | 49 | 97 | 329 | 192 | 213 | 73 | 64 |
| Isanti County (part)..... | 1,793 | 30.5 | 186 | 360 | 49 | 97 | 329 | 192 | 213 | 73 | 64 |
| Kanabec County (part)..... | 0 | 0.0 | 0 | 0 | 0 | 0 | 0 | 0 | 0 | 0 | 0 |
| Brainerd city, Crow Wing County..... | 13,590 | 32.2 | 1,179 | 2,144 | 756 | 950 | 2,293 | 1,441 | 1,513 | 689 | 577 |
| Brandon city, Douglas County..... | 489 | 34.5 | 44 | 85 | 9 | 27 | 83 | 38 | 70 | 35 | 23 |
| Brandon township, Douglas County..... | 713 | 49.8 | 34 | 96 | 19 | 26 | 68 | 71 | 126 | 80 | 54 |
| Brandrup township, Wilkin County..... | 158 | 41.0 | 9 | 42 | 2 | 7 | 13 | 18 | 31 | 10 | 8 |
| Brandsvold township, Polk County..... | 245 | 44.3 | 10 | 53 | 6 | 3 | 19 | 36 | 33 | 20 | 15 |
| Brandt township, Polk County..... | 50 | 55.0 | 4 | 7 | 0 | 1 | 4 | 6 | 3 | 6 | 3 |
| Bray township, Pennington County..... | 64 | 47.0 | 2 | 9 | 0 | 0 | 9 | 6 | 19 | 2 | 5 |
| Breckenridge city, Wilkin County..... | 3,386 | 43.3 | 193 | 596 | 119 | 130 | 334 | 387 | 510 | 214 | 186 |
| Breckenridge township, Wilkin County..... | 255 | 43.7 | 13 | 60 | 7 | 7 | 10 | 38 | 49 | 18 | 18 |
| Breezy Point city, Crow Wing County..... | 2,346 | 38.4 | 178 | 477 | 53 | 44 | 297 | 369 | 319 | 141 | 152 |
| Breitung township, St. Louis County..... | 605 | 51.9 | 16 | 77 | 15 | 10 | 41 | 72 | 110 | 56 | 43 |
| Bremen township, Pine County..... | 240 | 51.5 | 10 | 23 | 9 | 4 | 18 | 24 | 54 | 24 | 25 |
| Brevator township, St. Louis County..... | 1,269 | 38.1 | 87 | 279 | 48 | 48 | 132 | 159 | 245 | 93 | 59 |
| Brewster city, Nobles County..... | 473 | 39.5 | 30 | 99 | 16 | 11 | 48 | 67 | 75 | 42 | 15 |
| Bricelyn city, Faribault County..... | 365 | 47.9 | 25 | 57 | 10 | 14 | 38 | 30 | 43 | 32 | 25 |
| Bridgewater township, Rice County..... | 1,772 | 47.8 | 66 | 325 | 57 | 56 | 122 | 163 | 402 | 187 | 141 |
| Brighton township, Nicollet County..... | 149 | 44.8 | 9 | 24 | 4 | 15 | 9 | 14 | 26 | 12 | 11 |
| Brislet township, Polk County..... | 53 | 39.5 | 4 | 12 | 1 | 1 | 5 | 9 | 7 | 3 | 4 |
| Bristol township, Fillmore County..... | 396 | 34.1 | 39 | 91 | 19 | 16 | 39 | 36 | 60 | 24 | 12 |
| Brockway township, Stearns County..... | 2,702 | 40.1 | 168 | 557 | 94 | 76 | 279 | 391 | 528 | 217 | 137 |
| Brookfield township, Renville County..... | 156 | 50.2 | 5 | 21 | 4 | 6 | 15 | 12 | 35 | 13 | 7 |
| Brook Lake UT, Beltrami County..... | 233 | 44.3 | 13 | 43 | 8 | 12 | 20 | 22 | 42 | 14 | 16 |
| Brooklyn Center city, Hennepin County..... | 30,104 | 32.6 | 2,674 | 5,628 | 1,275 | 1,781 | 4,768 | 3,681 | 3,817 | 1,589 | 1,233 |
| Brooklyn Park city, Hennepin County..... | 75,781 | 32.5 | 6,599 | 15,383 | 2,986 | 4,263 | 11,399 | 10,585 | 10,708 | 4,404 | 3,526 |
| Brook Park city, Pine County..... | 139 | 35.1 | 10 | 26 | 7 | 9 | 17 | 11 | 22 | 14 | 5 |
| Brook Park township, Pine County..... | 522 | 44.2 | 37 | 78 | 15 | 14 | 62 | 64 | 107 | 41 | 33 |
| Brooks city, Red Lake County..... | 141 | 37.5 | 10 | 26 | 5 | 2 | 25 | 10 | 22 | 8 | 7 |
| Brookston city, St. Louis County..... | 141 | 40.3 | 6 | 24 | 6 | 9 | 16 | 22 | 15 | 7 | 7 |
| Brookville township, Redwood County..... | 224 | 41.7 | 24 | 37 | 6 | 8 | 25 | 26 | 22 | 18 | 15 |
| Brooten city..... | 743 | 43.9 | 44 | 126 | 26 | 25 | 74 | 89 | 76 | 41 | 36 |
| Pope County (part)..... | 0 | 0.0 | 0 | 0 | 0 | 0 | 0 | 0 | 0 | 0 | 0 |
| Stearns County (part)..... | 743 | 43.9 | 44 | 126 | 26 | 25 | 74 | 89 | 76 | 41 | 36 |
| Browerville city, Todd County..... | 790 | 37.8 | 56 | 156 | 22 | 32 | 104 | 89 | 109 | 57 | 30 |
| Browns Creek township, Red Lake County.. | 48 | 42.0 | 5 | 8 | 0 | 1 | 8 | 3 | 12 | 2 | 3 |
| Brownsdale city, Mower County..... | 676 | 41.4 | 53 | 113 | 17 | 17 | 87 | 76 | 113 | 42 | 38 |
| Browns Valley township, Big Stone County.. | 358 | 48.7 | 22 | 52 | 13 | 6 | 31 | 30 | 69 | 27 | 21 |
| Browns Valley city, Traverse County..... | 589 | 48.3 | 28 | 103 | 11 | 21 | 58 | 52 | 68 | 47 | 24 |
| Brownsville city, Houston County..... | 466 | 47.6 | 24 | 55 | 14 | 17 | 50 | 47 | 103 | 49 | 36 |
| Brownsville township, Houston County..... | 445 | 46.3 | 23 | 74 | 13 | 11 | 44 | 47 | 80 | 44 | 34 |
| Brownnton city, McLeod County..... | 762 | 39.0 | 55 | 140 | 29 | 19 | 93 | 107 | 111 | 47 | 46 |
| Bruce township, Todd County..... | 585 | 41.1 | 40 | 112 | 16 | 19 | 58 | 76 | 89 | 42 | 50 |
| Bruno city, Pine County..... | 102 | 47.0 | 5 | 19 | 2 | 5 | 9 | 9 | 12 | 8 | 8 |
| Bruno township, Pine County..... | 184 | 48.2 | 8 | 30 | 8 | 4 | 13 | 21 | 44 | 14 | 12 |
| Brunswick township, Kanabec County..... | 1,333 | 41.1 | 83 | 238 | 44 | 49 | 149 | 174 | 214 | 111 | 74 |
| Brush Creek township, Faribault County..... | 225 | 41.8 | 10 | 59 | 11 | 4 | 15 | 32 | 42 | 13 | 6 |
| Buckman city, Morrison County..... | 270 | 30.3 | 29 | 57 | 7 | 14 | 59 | 40 | 20 | 10 | 9 |
| Buckman township, Morrison County..... | 733 | 36.6 | 59 | 144 | 36 | 31 | 85 | 113 | 111 | 49 | 33 |
| Buffalo city, Wright County..... | 15,453 | 34.3 | 1,298 | 3,293 | 413 | 589 | 2,311 | 2,378 | 2,034 | 695 | 612 |
| Buffalo township, Wright County..... | 1,804 | 43.5 | 87 | 375 | 63 | 63 | 148 | 209 | 391 | 156 | 109 |
| Buffalo Lake city, Renville County..... | 733 | 42.4 | 55 | 125 | 14 | 28 | 82 | 85 | 97 | 37 | 34 |

Table 2.

Age and Sex: 2010—Con.

[For information on confidentiality protection, nonsampling error, and definitions, see Selected Appendixes at <www.census.gov/prod/cen2010/cph-1-a.pdf>]

| Age—Con | | | Age and sex | | | | | | | Percent of total population | | State County Place and County Subdivision |
|-----------------------------------|-------------------|----------------------|-------------|--------------------------------|-------------------|--------|-------------------|--------|-------------------|-----------------------------|--|---|
| 65 to 74 years | 75 to 84 years | 85 years and over | All ages | | 18 years and over | | 65 years and over | | Under 18 years | 65 years and over | | |
| | | | Female | Males per 100 females | Total | Female | Total | Female | | | | |
| PLACE AND COUNTY SUBDIVISION—Con. | | | | | | | | | | | | |
| 8 | 1 | 1 | 50 | 112.0 | 83 | 39 | 10 | 5 | 21.7 | 9.4 | Bock city, Mille Lacs County | |
| 92 | 54 | 4 | 665 | 113.7 | 996 | 475 | 150 | 75 | 29.9 | 10.6 | Bogus Brook township, Mille Lacs County | |
| 22 | 18 | 0 | 128 | 109.4 | 201 | 96 | 40 | 18 | 25.0 | 14.9 | Bondin township, Murray County | |
| 5 | 0 | 0 | 16 | 125.0 | 31 | 14 | 5 | 4 | 13.9 | 13.9 | Boone township, Lake of the Woods County | |
| 34 | 14 | 8 | 178 | 112.4 | 297 | 134 | 56 | 24 | 21.4 | 14.8 | Boon Lake township, Renville County | |
| 124 | 37 | 13 | 806 | 113.2 | 1,232 | 591 | 174 | 91 | 28.3 | 10.1 | Borgholm township, Mille Lacs County | |
| 10 | 3 | 1 | 52 | 111.5 | 69 | 36 | 14 | 7 | 37.3 | 12.7 | Borup city, Norman County | |
| 54 | 42 | 18 | 384 | 109.4 | 599 | 287 | 114 | 60 | 25.5 | 14.2 | Bovey city, Itasca County | |
| 28 | 14 | 3 | 130 | 123.1 | 220 | 105 | 45 | 25 | 24.1 | 15.5 | Bowlus city, Morrison County | |
| 50 | 13 | 4 | 101 | 127.7 | 206 | 89 | 67 | 29 | 10.4 | 29.1 | Bowstring township, Itasca County | |
| 100 | 29 | 14 | 544 | 114.3 | 810 | 401 | 143 | 68 | 30.5 | 12.3 | Bowstring Lake UT, Itasca County | |
| 3 | 2 | 1 | 23 | 69.6 | 31 | 16 | 6 | 3 | 20.5 | 15.4 | Boxville township, Marshall County | |
| 23 | 11 | 2 | 77 | 127.3 | 144 | 64 | 36 | 18 | 17.7 | 20.6 | Boyd city, Lac qui Parle County | |
| 22 | 15 | 3 | 129 | 98.4 | 177 | 89 | 40 | 19 | 30.9 | 15.6 | Boy Lake township, Cass County | |
| 1 | 1 | 1 | 26 | 80.8 | 32 | 14 | 3 | 3 | 31.9 | 6.4 | Boy River city, Cass County | |
| 9 | 2 | 2 | 47 | 83.0 | 67 | 33 | 13 | 9 | 22.1 | 15.1 | Boy River township, Cass County | |
| 16 | 7 | 3 | 135 | 98.5 | 175 | 88 | 26 | 13 | 34.7 | 9.7 | Bradbury township, Mille Lacs County | |
| 216 | 76 | 18 | 1,620 | 108.6 | 2,543 | 1,207 | 310 | 157 | 24.8 | 9.2 | Bradford township, Isanti County | |
| 2 | 2 | 1 | 39 | 133.3 | 59 | 28 | 5 | 2 | 35.2 | 5.5 | Bradford township, Wilkin County | |
| 112 | 74 | 44 | 962 | 86.4 | 1,247 | 678 | 230 | 143 | 30.5 | 12.8 | Braham city | |
| 112 | 74 | 44 | 962 | 86.4 | 1,247 | 678 | 230 | 143 | 30.5 | 12.8 | Isanti County (part) | |
| 0 | 0 | 0 | 0 | (X) | 0 | 0 | 0 | 0 | (X) | (X) | Kanabec County (part) | |
| 774 | 722 | 552 | 7,126 | 90.7 | 10,267 | 5,472 | 2,048 | 1,315 | 24.5 | 15.1 | Brainerd city, Crow Wing County | |
| 43 | 28 | 4 | 230 | 112.6 | 360 | 174 | 75 | 37 | 26.4 | 15.3 | Brandon city, Douglas County | |
| 103 | 32 | 4 | 346 | 106.1 | 583 | 285 | 139 | 70 | 18.2 | 19.5 | Brandon township, Douglas County | |
| 7 | 11 | 0 | 80 | 97.5 | 107 | 54 | 18 | 9 | 32.3 | 11.4 | Brandrup township, Wilkin County | |
| 40 | 8 | 2 | 116 | 111.2 | 182 | 89 | 50 | 26 | 25.7 | 20.4 | Brandsvold township, Polk County | |
| 8 | 6 | 2 | 23 | 117.4 | 39 | 22 | 16 | 10 | 22.0 | 32.0 | Brandt township, Polk County | |
| 10 | 1 | 1 | 26 | 146.2 | 53 | 23 | 12 | 4 | 17.2 | 18.8 | Bray township, Pennington County | |
| 274 | 285 | 158 | 1,727 | 96.1 | 2,597 | 1,335 | 717 | 410 | 23.3 | 21.2 | Breckenridge city, Wilkin County | |
| 26 | 8 | 1 | 116 | 119.8 | 182 | 91 | 35 | 18 | 28.6 | 13.7 | Breckenridge township, Wilkin County | |
| 219 | 73 | 24 | 1,157 | 102.8 | 1,691 | 845 | 316 | 151 | 27.9 | 13.5 | Breezy Point city, Crow Wing County | |
| 106 | 50 | 9 | 276 | 119.2 | 512 | 237 | 165 | 72 | 15.4 | 27.3 | Breitung township, St. Louis County | |
| 35 | 12 | 2 | 108 | 122.2 | 207 | 96 | 49 | 23 | 13.8 | 20.4 | Bremen township, Pine County | |
| 73 | 32 | 14 | 629 | 101.7 | 903 | 462 | 119 | 63 | 28.8 | 9.4 | Brevator township, St. Louis County | |
| 35 | 19 | 16 | 237 | 99.6 | 344 | 170 | 70 | 39 | 27.3 | 14.8 | Brewster city, Nobles County | |
| 44 | 38 | 9 | 175 | 108.6 | 283 | 137 | 91 | 50 | 22.5 | 24.9 | Bricelyn city, Faribault County | |
| 170 | 69 | 14 | 861 | 105.8 | 1,381 | 675 | 253 | 116 | 22.1 | 14.3 | Bridgewater township, Rice County | |
| 9 | 12 | 4 | 71 | 109.9 | 116 | 55 | 25 | 9 | 22.1 | 16.8 | Brighton township, Nicollet County | |
| 5 | 1 | 1 | 23 | 130.4 | 37 | 16 | 7 | 3 | 30.2 | 13.2 | Brislet township, Polk County | |
| 30 | 24 | 6 | 172 | 130.2 | 266 | 118 | 60 | 27 | 32.8 | 15.2 | Bristol township, Fillmore County | |
| 152 | 81 | 22 | 1,291 | 109.3 | 1,977 | 942 | 255 | 128 | 26.8 | 9.4 | Brockway township, Stearns County | |
| 22 | 12 | 4 | 76 | 105.3 | 130 | 63 | 38 | 20 | 16.7 | 24.4 | Brookfield township, Renville County | |
| 25 | 17 | 1 | 110 | 111.8 | 177 | 86 | 43 | 18 | 24.0 | 18.5 | Brook Lake UT, Beltrami County | |
| 1,653 | 1,377 | 628 | 15,434 | 95.0 | 21,802 | 11,341 | 3,658 | 2,187 | 27.6 | 12.2 | Brooklyn Center city, Hennepin County | |
| 3,528 | 1,786 | 614 | 38,699 | 95.8 | 53,799 | 27,888 | 5,928 | 3,383 | 29.0 | 7.8 | Brooklyn Park city, Hennepin County | |
| 14 | 3 | 1 | 71 | 95.8 | 103 | 51 | 18 | 10 | 25.9 | 12.9 | Brook Park city, Pine County | |
| 48 | 19 | 4 | 249 | 109.6 | 407 | 190 | 71 | 37 | 22.0 | 13.6 | Brook Park township, Pine County | |
| 14 | 9 | 3 | 71 | 98.6 | 105 | 52 | 26 | 13 | 25.5 | 18.4 | Brooks city, Red Lake County | |
| 14 | 11 | 4 | 52 | 171.2 | 111 | 41 | 29 | 16 | 21.3 | 20.6 | Brookston city, St. Louis County | |
| 27 | 14 | 2 | 110 | 103.6 | 163 | 82 | 43 | 21 | 27.2 | 19.2 | Brookville township, Redwood County | |
| 89 | 75 | 42 | 377 | 97.1 | 573 | 307 | 206 | 123 | 22.9 | 27.7 | Brooten city | |
| 0 | 0 | 0 | 0 | (X) | 0 | 0 | 0 | 0 | (X) | (X) | Pope County (part) | |
| 89 | 75 | 42 | 377 | 97.1 | 573 | 307 | 206 | 123 | 22.9 | 27.7 | Stearns County (part) | |
| 58 | 53 | 24 | 410 | 92.7 | 578 | 318 | 135 | 81 | 26.8 | 17.1 | Browerville city, Todd County | |
| 3 | 3 | 0 | 24 | 100.0 | 35 | 17 | 6 | 3 | 27.1 | 12.5 | Browns Creek township, Red Lake County | |
| 52 | 48 | 20 | 360 | 87.8 | 510 | 266 | 120 | 74 | 24.6 | 17.8 | Brownsdale city, Mower County | |
| 46 | 27 | 14 | 185 | 93.5 | 284 | 144 | 87 | 45 | 20.7 | 24.3 | Browns Valley township, Big Stone County | |
| 50 | 80 | 47 | 318 | 85.2 | 458 | 255 | 177 | 109 | 22.2 | 30.1 | Browns Valley city, Traverse County | |
| 44 | 20 | 7 | 223 | 109.0 | 387 | 184 | 71 | 34 | 17.0 | 15.2 | Brownsville city, Houston County | |
| 45 | 26 | 4 | 211 | 110.9 | 348 | 164 | 75 | 37 | 21.8 | 16.9 | Brownsville township, Houston County | |
| 43 | 41 | 31 | 384 | 98.4 | 567 | 287 | 115 | 73 | 25.6 | 15.1 | Brownnton city, McLeod County | |
| 56 | 22 | 5 | 257 | 127.6 | 433 | 201 | 83 | 33 | 26.0 | 14.2 | Bruce township, Todd County | |
| 14 | 10 | 1 | 51 | 100.0 | 78 | 41 | 25 | 13 | 23.5 | 24.5 | Bruno city, Pine County | |
| 22 | 6 | 2 | 86 | 114.0 | 146 | 66 | 30 | 15 | 20.7 | 16.3 | Bruno township, Pine County | |
| 128 | 56 | 13 | 638 | 108.9 | 1,012 | 488 | 197 | 97 | 24.1 | 14.8 | Brunswick township, Kanabec County | |
| 14 | 12 | 7 | 102 | 120.6 | 156 | 74 | 33 | 20 | 30.7 | 14.7 | Brush Creek township, Faribault County | |
| 10 | 13 | 2 | 133 | 103.0 | 184 | 90 | 25 | 15 | 31.9 | 9.3 | Buckman city, Morrison County | |
| 50 | 16 | 6 | 332 | 120.8 | 530 | 240 | 72 | 34 | 27.7 | 9.8 | Buckman township, Morrison County | |
| 917 | 575 | 338 | 7,960 | 94.1 | 10,862 | 5,650 | 1,830 | 1,106 | 29.7 | 11.8 | Buffalo city, Wright County | |
| 138 | 55 | 10 | 875 | 106.2 | 1,342 | 653 | 203 | 105 | 25.6 | 11.3 | Buffalo township, Wright County | |
| 50 | 56 | 70 | 362 | 102.5 | 553 | 291 | 176 | 115 | 24.6 | 24.0 | Buffalo Lake city, Renville County | |

Table 2.
Age and Sex: 2010—Con.

[For information on confidentiality protection, nonsampling error, and definitions, see Selected Appendixes at <www.census.gov/prod/cen2010/cph-1-a.pdf>]

| State County Place and County Subdivision | Total population | Median age | Age | | | | | | | | |
|--|---------------------|---------------|------------------|------------------|-------------------|-------------------|-------------------|-------------------|-------------------|-------------------|-------------------|
| | | | Under 5 years | 5 to 17 years | 18 to 20 years | 21 to 24 years | 25 to 34 years | 35 to 44 years | 45 to 54 years | 55 to 59 years | 60 to 64 years |
| PLACE AND COUNTY SUBDIVISION--Con. | | | | | | | | | | | |
| Buh township, Morrison County..... | 520 | 37.9 | 39 | 96 | 17 | 10 | 79 | 77 | 73 | 27 | 28 |
| Buhl city, St. Louis County..... | 1,000 | 42.0 | 61 | 166 | 36 | 26 | 126 | 115 | 133 | 70 | 58 |
| Bullard township, Wadena County..... | 219 | 40.5 | 10 | 51 | 9 | 10 | 16 | 29 | 34 | 13 | 15 |
| Bull Moose township, Cass County..... | 133 | 34.5 | 10 | 31 | 2 | 4 | 22 | 16 | 14 | 11 | 12 |
| Bungo township, Cass County..... | 188 | 34.0 | 15 | 43 | 5 | 9 | 24 | 18 | 34 | 13 | 11 |
| Burbank township, Kandiyohi County..... | 566 | 38.5 | 47 | 115 | 14 | 9 | 62 | 103 | 87 | 69 | 24 |
| Burke township, Pipestone County..... | 209 | 44.5 | 12 | 40 | 6 | 8 | 19 | 21 | 33 | 24 | 19 |
| Burleene township, Todd County..... | 345 | 44.2 | 14 | 66 | 13 | 7 | 36 | 43 | 61 | 28 | 32 |
| Burlington township, Becker County..... | 1,545 | 39.7 | 89 | 334 | 46 | 50 | 144 | 234 | 267 | 123 | 99 |
| Burnhamville township, Todd County..... | 759 | 49.0 | 30 | 121 | 22 | 16 | 71 | 84 | 121 | 78 | 70 |
| Burnstown township, Brown County..... | 268 | 43.7 | 13 | 58 | 9 | 7 | 24 | 29 | 45 | 17 | 19 |
| Burnsville city, Dakota County..... | 60,306 | 35.9 | 4,471 | 10,053 | 2,027 | 3,413 | 9,450 | 7,831 | 9,000 | 3,840 | 3,185 |
| Burton township, Yellow Medicine County.... | 148 | 40.8 | 7 | 36 | 4 | 4 | 12 | 21 | 20 | 13 | 11 |
| Burtrum city, Todd County..... | 144 | 39.3 | 16 | 24 | 1 | 8 | 17 | 16 | 21 | 7 | 6 |
| Buse township, Otter Tail County..... | 491 | 47.2 | 24 | 85 | 18 | 14 | 35 | 59 | 84 | 53 | 26 |
| Butler township, Otter Tail County..... | 283 | 38.9 | 21 | 61 | 7 | 10 | 32 | 33 | 55 | 23 | 9 |
| Butterfield city, Watonwan County..... | 586 | 35.0 | 51 | 90 | 30 | 41 | 81 | 53 | 65 | 35 | 42 |
| Butterfield township, Watonwan County..... | 213 | 48.8 | 11 | 40 | 4 | 8 | 18 | 16 | 39 | 15 | 17 |
| Butternut Valley township, Blue Earth County..... | 325 | 47.8 | 20 | 50 | 10 | 11 | 18 | 42 | 76 | 28 | 26 |
| Buzzle township, Beltrami County..... | 310 | 41.3 | 26 | 41 | 6 | 15 | 47 | 26 | 48 | 25 | 23 |
| Bygland township, Polk County..... | 272 | 43.5 | 17 | 42 | 8 | 9 | 36 | 33 | 57 | 21 | 14 |
| Byron township, Cass County..... | 144 | 45.5 | 6 | 20 | 8 | 3 | 14 | 21 | 28 | 5 | 11 |
| Byron city, Olmsted County..... | 4,914 | 33.1 | 384 | 1,145 | 170 | 190 | 720 | 745 | 774 | 257 | 168 |
| Byron township, Waseca County..... | 230 | 42.5 | 8 | 49 | 8 | 6 | 23 | 33 | 38 | 12 | 16 |
| Cairo township, Renville County..... | 232 | 49.7 | 7 | 39 | 4 | 6 | 10 | 24 | 54 | 15 | 15 |
| Caledonia city, Houston County..... | 2,868 | 40.5 | 208 | 444 | 120 | 146 | 357 | 313 | 386 | 169 | 140 |
| Caledonia township, Houston County..... | 641 | 39.8 | 56 | 124 | 23 | 20 | 67 | 71 | 97 | 69 | 34 |
| Callaway city, Becker County..... | 234 | 32.0 | 22 | 54 | 12 | 12 | 29 | 37 | 25 | 11 | 14 |
| Callaway township, Becker County..... | 287 | 35.6 | 21 | 63 | 12 | 6 | 39 | 30 | 45 | 21 | 12 |
| Calumet city, Itasca County..... | 367 | 39.5 | 22 | 70 | 12 | 13 | 48 | 49 | 47 | 31 | 20 |
| Cambria township, Blue Earth County..... | 260 | 48.0 | 15 | 30 | 6 | 6 | 25 | 38 | 40 | 32 | 18 |
| Cambridge city, Isanti County..... | 8,111 | 34.1 | 725 | 1,436 | 272 | 452 | 1,275 | 951 | 904 | 381 | 298 |
| Cambridge township, Isanti County..... | 2,379 | 43.1 | 123 | 452 | 85 | 90 | 209 | 295 | 491 | 189 | 135 |
| Camden township, Carver County..... | 922 | 42.6 | 45 | 188 | 37 | 27 | 66 | 132 | 168 | 87 | 57 |
| Cameron township, Murray County..... | 137 | 38.4 | 13 | 21 | 6 | 7 | 14 | 19 | 24 | 10 | 11 |
| Camp township, Renville County..... | 186 | 46.2 | 6 | 33 | 4 | 3 | 11 | 31 | 33 | 12 | 16 |
| Camp 5 township, St. Louis County..... | 35 | 58.3 | 0 | 6 | 2 | 0 | 0 | 2 | 6 | 3 | 3 |
| Campbell city, Wilkin County..... | 158 | 48.0 | 5 | 27 | 2 | 8 | 15 | 13 | 32 | 11 | 16 |
| Campbell township, Wilkin County..... | 57 | 48.8 | 1 | 7 | 1 | 2 | 4 | 8 | 18 | 2 | 4 |
| Camp Lake township, Swift County..... | 213 | 49.9 | 15 | 21 | 5 | 4 | 27 | 17 | 33 | 20 | 24 |
| Camp Release township, Lac qui Parle County..... | 315 | 44.8 | 26 | 49 | 9 | 7 | 39 | 28 | 58 | 26 | 19 |
| Canby city, Yellow Medicine County..... | 1,795 | 46.1 | 114 | 238 | 83 | 83 | 212 | 145 | 224 | 115 | 75 |
| Candor township, Otter Tail County..... | 561 | 52.7 | 28 | 54 | 14 | 15 | 55 | 55 | 90 | 67 | 69 |
| Canisteo township, Dodge County..... | 654 | 43.7 | 25 | 135 | 26 | 10 | 54 | 92 | 124 | 66 | 46 |
| Cannon township, Kittson County..... | 20 | 41.7 | 0 | 4 | 0 | 2 | 0 | 5 | 4 | 2 | 0 |
| Cannon City township, Rice County..... | 1,215 | 43.0 | 65 | 245 | 32 | 36 | 99 | 180 | 247 | 92 | 73 |
| Cannon Falls city, Goodhue County..... | 4,083 | 40.0 | 269 | 706 | 128 | 173 | 522 | 510 | 640 | 228 | 211 |
| Cannon Falls township, Goodhue County.... | 1,070 | 46.9 | 50 | 193 | 29 | 32 | 94 | 108 | 216 | 113 | 80 |
| Canosia township, St. Louis County..... | 2,158 | 44.0 | 94 | 399 | 81 | 69 | 165 | 314 | 420 | 189 | 173 |
| Canton city, Fillmore County..... | 346 | 43.3 | 19 | 62 | 11 | 6 | 46 | 35 | 66 | 27 | 14 |
| Canton township, Fillmore County..... | 724 | 22.5 | 83 | 225 | 39 | 41 | 63 | 62 | 89 | 35 | 27 |
| Caribou township, Kittson County..... | 48 | 43.5 | 4 | 11 | 3 | 2 | 3 | 1 | 7 | 5 | 6 |
| Carimona township, Fillmore County..... | 296 | 48.0 | 25 | 39 | 3 | 5 | 33 | 36 | 40 | 33 | 17 |
| Carlisle township, Otter Tail County..... | 156 | 49.8 | 7 | 20 | 11 | 3 | 11 | 15 | 36 | 21 | 11 |
| Carlos city, Douglas County..... | 502 | 32.3 | 39 | 103 | 21 | 23 | 83 | 79 | 57 | 23 | 23 |
| Carlos township, Douglas County..... | 2,048 | 45.5 | 116 | 365 | 55 | 48 | 162 | 261 | 373 | 174 | 166 |
| Carlston township, Freeborn County..... | 305 | 46.3 | 11 | 57 | 7 | 7 | 24 | 44 | 47 | 28 | 19 |
| Carlton city, Carlton County..... | 862 | 44.2 | 37 | 118 | 32 | 34 | 118 | 99 | 107 | 40 | 38 |
| Carpenter township, Itasca County..... | 179 | 54.5 | 8 | 22 | 0 | 3 | 12 | 7 | 41 | 10 | 20 |
| Carrolton township, Fillmore County..... | 314 | 47.3 | 7 | 56 | 9 | 14 | 25 | 35 | 55 | 28 | 19 |
| Carson township, Cottonwood County..... | 280 | 39.8 | 15 | 61 | 8 | 5 | 35 | 35 | 32 | 23 | 23 |
| Carsonville township, Becker County..... | 220 | 45.5 | 13 | 42 | 4 | 2 | 15 | 33 | 39 | 25 | 12 |
| Carver city, Carver County..... | 3,724 | 31.7 | 412 | 934 | 62 | 132 | 570 | 773 | 499 | 134 | 77 |
| Cascade township, Olmsted County..... | 2,815 | 46.5 | 120 | 570 | 99 | 96 | 180 | 264 | 716 | 293 | 169 |
| Cashel township, Swift County..... | 174 | 34.5 | 9 | 41 | 3 | 11 | 24 | 24 | 26 | 7 | 3 |
| Cass Lake city, Cass County..... | 770 | 31.8 | 78 | 160 | 37 | 41 | 101 | 78 | 92 | 41 | 36 |
| Castle Rock township, Dakota County..... | 1,342 | 45.3 | 62 | 220 | 64 | 49 | 126 | 143 | 286 | 124 | 88 |
| Cedar township, Marshall County..... | 86 | 45.3 | 2 | 15 | 5 | 2 | 9 | 9 | 11 | 10 | 5 |
| Cedar township, Martin County..... | 223 | 42.8 | 14 | 43 | 6 | 5 | 23 | 25 | 36 | 21 | 16 |
| Cedarbend township, Roseau County..... | 221 | 37.8 | 18 | 44 | 9 | 2 | 33 | 25 | 37 | 16 | 11 |
| Cedar Lake township, Scott County..... | 2,779 | 41.4 | 165 | 648 | 81 | 73 | 167 | 478 | 575 | 183 | 159 |

Table 2.

Age and Sex: 2010—Con.

[For information on confidentiality protection, nonsampling error, and definitions, see Selected Appendixes at <www.census.gov/prod/cen2010/cph-1-a.pdf>]

| Age—Con | | | Age and sex | | | | | | Percent of total population | | State County Place and County Subdivision |
|-----------------------------------|-------------------|----------------------|-------------|--------------------------------|-------------------|--------|-------------------|--------|-----------------------------|----------------------|---|
| 65 to 74 years | 75 to 84 years | 85 years and over | All ages | | 18 years and over | | 65 years and over | | Under 18 years | 65 years and over | |
| | | | Female | Males per 100 females | Total | Female | Total | Female | | | |
| | | | | | | | | | | | |
| PLACE AND COUNTY SUBDIVISION—Con. | | | | | | | | | | | |
| 49 | 20 | 5 | 249 | 108.8 | 385 | 180 | 74 | 38 | 26.0 | 14.2 | Buh township, Morrison County |
| 84 | 74 | 51 | 472 | 111.9 | 773 | 382 | 209 | 124 | 22.7 | 20.9 | Buhl city, St. Louis County |
| 24 | 7 | 1 | 110 | 99.1 | 158 | 75 | 32 | 16 | 27.9 | 14.6 | Bullard township, Wadena County |
| 8 | 2 | 1 | 62 | 114.5 | 92 | 45 | 11 | 6 | 30.8 | 8.3 | Bull Moose township, Cass County |
| 10 | 3 | 3 | 95 | 97.9 | 130 | 61 | 16 | 7 | 30.9 | 8.5 | Bungo township, Cass County |
| 24 | 11 | 1 | 253 | 123.7 | 404 | 187 | 36 | 17 | 28.6 | 6.4 | Burbank township, Kandiyohi County |
| 14 | 8 | 5 | 105 | 99.0 | 157 | 78 | 27 | 13 | 24.9 | 12.9 | Burke township, Pipestone County |
| 29 | 15 | 1 | 161 | 114.3 | 265 | 122 | 45 | 23 | 23.2 | 13.0 | Burleene township, Todd County |
| 106 | 47 | 6 | 727 | 112.5 | 1,122 | 526 | 159 | 72 | 27.4 | 10.3 | Burlington township, Becker County |
| 94 | 46 | 6 | 347 | 118.7 | 608 | 279 | 146 | 60 | 19.9 | 19.2 | Burnhamville township, Todd County |
| 22 | 22 | 3 | 121 | 121.5 | 197 | 92 | 47 | 23 | 26.5 | 17.5 | Burnstown township, Brown County |
| 4,021 | 2,071 | 944 | 30,935 | 94.9 | 45,782 | 23,955 | 7,036 | 4,028 | 24.1 | 11.7 | Burnsville city, Dakota County |
| 9 | 10 | 1 | 64 | 131.3 | 105 | 43 | 20 | 9 | 29.1 | 13.5 | Burton township, Yellow Medicine County |
| 19 | 7 | 2 | 73 | 97.3 | 104 | 51 | 28 | 15 | 27.8 | 19.4 | Burtrum city, Todd County |
| 52 | 34 | 7 | 249 | 97.2 | 382 | 186 | 93 | 43 | 22.2 | 18.9 | Buse township, Otter Tail County |
| 11 | 15 | 6 | 117 | 141.9 | 201 | 87 | 32 | 17 | 29.0 | 11.3 | Butler township, Otter Tail County |
| 51 | 28 | 19 | 289 | 102.8 | 445 | 207 | 98 | 45 | 24.1 | 16.7 | Butterfield city, Watonwan County |
| 32 | 13 | 0 | 88 | 142.0 | 162 | 72 | 45 | 19 | 23.9 | 21.1 | Butterfield township, Watonwan County |
| 19 | 21 | 4 | 160 | 103.1 | 255 | 121 | 44 | 22 | 21.5 | 13.5 | Butternut Valley township, Blue Earth County |
| 37 | 11 | 5 | 150 | 106.7 | 243 | 115 | 53 | 26 | 21.6 | 17.1 | Buzzle township, Beltrami County |
| 21 | 11 | 3 | 135 | 101.5 | 213 | 103 | 35 | 18 | 21.7 | 12.9 | Bygland township, Polk County |
| 18 | 5 | 5 | 72 | 100.0 | 118 | 61 | 28 | 13 | 18.1 | 19.4 | Byron township, Cass County |
| 229 | 103 | 29 | 2,486 | 97.7 | 3,385 | 1,755 | 361 | 189 | 31.1 | 7.3 | Byron city, Olmsted County |
| 17 | 12 | 8 | 109 | 111.0 | 173 | 81 | 37 | 18 | 24.8 | 16.1 | Byron township, Waseca County |
| 27 | 14 | 17 | 125 | 85.6 | 186 | 97 | 58 | 34 | 19.8 | 25.0 | Cairo township, Renville County |
| 236 | 226 | 123 | 1,465 | 95.8 | 2,216 | 1,166 | 585 | 360 | 22.7 | 20.4 | Caledonia city, Houston County |
| 46 | 32 | 2 | 311 | 106.1 | 461 | 221 | 80 | 36 | 28.1 | 12.5 | Caledonia township, Houston County |
| 14 | 2 | 2 | 121 | 93.4 | 158 | 77 | 18 | 7 | 32.5 | 7.7 | Callaway city, Becker County |
| 16 | 17 | 5 | 136 | 111.0 | 203 | 96 | 38 | 15 | 29.3 | 13.2 | Callaway township, Becker County |
| 29 | 22 | 4 | 187 | 96.3 | 275 | 136 | 55 | 26 | 25.1 | 15.0 | Calumet city, Itasca County |
| 32 | 14 | 4 | 114 | 128.1 | 215 | 100 | 50 | 24 | 17.3 | 19.2 | Cambria township, Blue Earth County |
| 525 | 500 | 392 | 4,267 | 90.1 | 5,950 | 3,228 | 1,417 | 915 | 26.6 | 17.5 | Cambridge city, Isanti County |
| 203 | 90 | 17 | 1,175 | 102.5 | 1,804 | 892 | 310 | 151 | 24.2 | 13.0 | Cambridge township, Isanti County |
| 71 | 35 | 9 | 450 | 104.9 | 689 | 316 | 115 | 53 | 25.3 | 12.5 | Camden township, Carver County |
| 6 | 4 | 2 | 71 | 93.0 | 103 | 54 | 12 | 7 | 24.8 | 8.8 | Cameron township, Murray County |
| 18 | 12 | 7 | 76 | 144.7 | 147 | 65 | 37 | 18 | 21.0 | 19.9 | Camp township, Renville County |
| 7 | 5 | 1 | 17 | 105.9 | 29 | 15 | 13 | 6 | 17.1 | 37.1 | Camp 5 township, St. Louis County |
| 18 | 9 | 2 | 78 | 102.6 | 126 | 60 | 29 | 15 | 20.3 | 18.4 | Campbell city, Wilkin County |
| 8 | 2 | 0 | 28 | 103.6 | 49 | 24 | 10 | 5 | 14.0 | 17.5 | Campbell township, Wilkin County |
| 25 | 17 | 5 | 104 | 104.8 | 177 | 84 | 47 | 24 | 16.9 | 22.1 | Camp Lake township, Swift County |
| 29 | 17 | 8 | 149 | 111.4 | 240 | 119 | 54 | 28 | 23.8 | 17.1 | Camp Release township, Lac qui Parle County |
| 164 | 192 | 150 | 936 | 91.8 | 1,443 | 773 | 506 | 317 | 19.6 | 28.2 | Canby city, Yellow Medicine County |
| 70 | 36 | 8 | 261 | 114.9 | 479 | 225 | 114 | 54 | 14.6 | 20.3 | Candor township, Otter Tail County |
| 47 | 22 | 7 | 321 | 103.7 | 494 | 243 | 76 | 38 | 24.5 | 11.6 | Canisteo township, Dodge County |
| 3 | 0 | 0 | 9 | 122.2 | 16 | 9 | 3 | 2 | 20.0 | 15.0 | Cannon township, Kittson County |
| 93 | 42 | 11 | 610 | 99.2 | 905 | 452 | 146 | 81 | 25.5 | 12.0 | Cannon City township, Rice County |
| 290 | 248 | 158 | 2,112 | 93.3 | 3,108 | 1,636 | 696 | 420 | 23.9 | 17.0 | Cannon Falls city, Goodhue County |
| 104 | 40 | 11 | 504 | 112.3 | 827 | 401 | 155 | 72 | 22.7 | 14.5 | Cannon Falls township, Goodhue County |
| 163 | 70 | 21 | 1,071 | 101.5 | 1,665 | 816 | 254 | 128 | 22.8 | 11.8 | Canosia township, St. Louis County |
| 23 | 28 | 9 | 174 | 98.9 | 265 | 133 | 60 | 36 | 23.4 | 17.3 | Canton city, Fillmore County |
| 39 | 18 | 3 | 343 | 111.1 | 416 | 202 | 60 | 28 | 42.5 | 8.3 | Canton township, Fillmore County |
| 5 | 1 | 0 | 22 | 118.2 | 33 | 15 | 6 | 2 | 31.3 | 12.5 | Caribou township, Kittson County |
| 39 | 22 | 4 | 140 | 111.4 | 232 | 107 | 65 | 30 | 21.6 | 22.0 | Carimona township, Fillmore County |
| 10 | 5 | 6 | 72 | 116.7 | 129 | 61 | 21 | 11 | 17.3 | 13.5 | Carlisle township, Otter Tail County |
| 30 | 16 | 5 | 245 | 104.9 | 360 | 174 | 51 | 27 | 28.3 | 10.2 | Carlos city, Douglas County |
| 215 | 95 | 18 | 1,030 | 98.8 | 1,567 | 782 | 328 | 163 | 23.5 | 16.0 | Carlos township, Douglas County |
| 37 | 17 | 7 | 154 | 98.1 | 237 | 113 | 61 | 30 | 22.3 | 20.0 | Carlston township, Freeborn County |
| 51 | 82 | 106 | 476 | 81.1 | 707 | 400 | 239 | 172 | 18.0 | 27.7 | Carlton city, Carlton County |
| 33 | 21 | 2 | 87 | 105.7 | 149 | 71 | 56 | 28 | 16.8 | 31.3 | Carpenter township, Itasca County |
| 40 | 24 | 2 | 152 | 106.6 | 251 | 121 | 66 | 33 | 20.1 | 21.0 | Carrollton township, Fillmore County |
| 26 | 14 | 3 | 126 | 122.2 | 204 | 94 | 43 | 22 | 27.1 | 15.4 | Carson township, Cottonwood County |
| 21 | 10 | 4 | 111 | 98.2 | 165 | 80 | 35 | 17 | 25.0 | 15.9 | Carsonville township, Becker County |
| 92 | 34 | 5 | 1,843 | 102.1 | 2,378 | 1,177 | 131 | 64 | 36.1 | 3.5 | Carver city, Carver County |
| 228 | 62 | 18 | 1,398 | 101.4 | 2,125 | 1,051 | 308 | 142 | 24.5 | 10.9 | Cascade township, Olmsted County |
| 11 | 10 | 5 | 72 | 141.7 | 124 | 50 | 26 | 14 | 28.7 | 14.9 | Cashel township, Swift County |
| 59 | 30 | 17 | 396 | 94.4 | 532 | 282 | 106 | 57 | 30.9 | 13.8 | Cass Lake city, Cass County |
| 109 | 60 | 11 | 657 | 104.3 | 1,060 | 510 | 180 | 93 | 21.0 | 13.4 | Castle Rock township, Dakota County |
| 10 | 8 | 0 | 40 | 115.0 | 69 | 32 | 18 | 10 | 19.8 | 20.9 | Cedar township, Marshall County |
| 21 | 9 | 4 | 107 | 108.4 | 166 | 81 | 34 | 17 | 25.6 | 15.2 | Cedar township, Martin County |
| 12 | 10 | 4 | 115 | 92.2 | 159 | 80 | 26 | 14 | 28.1 | 11.8 | Cedarbend township, Roseau County |
| 166 | 68 | 16 | 1,339 | 107.5 | 1,966 | 932 | 250 | 109 | 29.3 | 9.0 | Cedar Lake township, Scott County |

Table 2.

Age and Sex: 2010—Con.

[For information on confidentiality protection, nonsampling error, and definitions, see Selected Appendixes at <www.census.gov/prod/cen2010/cph-1-a.pdf>]

| State County Place and County Subdivision | Total population | Median age | Age | | | | | | | | |
|---|---------------------|---------------|------------------|------------------|-------------------|-------------------|-------------------|-------------------|-------------------|-------------------|-------------------|
| | | | Under 5 years | 5 to 17 years | 18 to 20 years | 21 to 24 years | 25 to 34 years | 35 to 44 years | 45 to 54 years | 55 to 59 years | 60 to 64 years |
| PLACE AND COUNTY SUBDIVISION—Con. | | | | | | | | | | | |
| Cedar Mills city, Meeker County..... | 45 | 49.3 | 3 | 3 | 2 | 1 | 3 | 8 | 8 | 5 | 3 |
| Cedar Mills township, Meeker County..... | 460 | 43.8 | 22 | 75 | 14 | 15 | 45 | 68 | 79 | 50 | 28 |
| Cedar Valley township, St. Louis County..... | 195 | 48.3 | 9 | 35 | 7 | 3 | 15 | 19 | 37 | 22 | 16 |
| Center township, Crow Wing County..... | 910 | 46.2 | 52 | 153 | 19 | 18 | 87 | 114 | 152 | 79 | 55 |
| Center City city, Chisago County..... | 628 | 44.7 | 23 | 100 | 31 | 20 | 63 | 82 | 110 | 50 | 37 |
| Center Creek township, Martin County..... | 217 | 46.1 | 12 | 35 | 5 | 5 | 24 | 24 | 40 | 19 | 16 |
| Centerville city, Anoka County..... | 3,792 | 35.8 | 294 | 874 | 112 | 113 | 451 | 684 | 661 | 170 | 153 |
| Ceresco township, Blue Earth County..... | 239 | 48.3 | 12 | 40 | 7 | 10 | 23 | 17 | 29 | 31 | 11 |
| Cerro Gordo township, Lac qui Parle County | 197 | 46.9 | 13 | 26 | 4 | 8 | 23 | 18 | 42 | 33 | 10 |
| Ceylon city, Martin County..... | 369 | 42.1 | 23 | 72 | 11 | 7 | 32 | 47 | 58 | 37 | 18 |
| Champion township, Wilkin County..... | 53 | 54.5 | 0 | 5 | 1 | 5 | 2 | 6 | 9 | 6 | 4 |
| Champlin city, Hennepin County..... | 23,089 | 36.8 | 1,483 | 4,738 | 932 | 1,062 | 2,883 | 3,381 | 4,672 | 1,406 | 977 |
| Chanarambie township, Murray County..... | 206 | 42.3 | 12 | 42 | 6 | 6 | 20 | 23 | 37 | 17 | 13 |
| Chandler city, Murray County..... | 270 | 41.0 | 17 | 48 | 13 | 10 | 33 | 31 | 34 | 13 | 11 |
| Chanhasen city..... | 22,952 | 39.3 | 1,310 | 5,624 | 631 | 634 | 2,113 | 3,478 | 4,828 | 1,566 | 1,001 |
| Carver County (part)..... | 22,952 | 39.3 | 1,310 | 5,624 | 631 | 634 | 2,113 | 3,478 | 4,828 | 1,566 | 1,001 |
| Hennepin County (part)..... | 0 | 0.0 | 0 | 0 | 0 | 0 | 0 | 0 | 0 | 0 | 0 |
| Charlestown township, Redwood County..... | 208 | 47.0 | 8 | 33 | 5 | 6 | 18 | 24 | 32 | 13 | 28 |
| Chaska city, Carver County..... | 23,770 | 33.8 | 1,980 | 5,144 | 726 | 920 | 3,562 | 3,762 | 3,896 | 1,337 | 884 |
| Chatfield city..... | 2,779 | 36.9 | 236 | 559 | 71 | 90 | 380 | 359 | 358 | 139 | 118 |
| Fillmore County (part)..... | 1,573 | 36.6 | 137 | 298 | 37 | 50 | 235 | 193 | 183 | 75 | 52 |
| Olmsted County (part)..... | 1,206 | 37.4 | 99 | 261 | 34 | 40 | 145 | 166 | 175 | 64 | 66 |
| Chatfield township, Fillmore County..... | 531 | 40.4 | 36 | 109 | 15 | 10 | 50 | 79 | 87 | 40 | 40 |
| Chatham township, Wright County..... | 1,302 | 42.2 | 48 | 338 | 44 | 44 | 59 | 185 | 284 | 77 | 77 |
| Chengwatana township, Pine County..... | 987 | 41.4 | 58 | 186 | 19 | 25 | 113 | 132 | 166 | 115 | 59 |
| Cherry township, St. Louis County..... | 860 | 44.6 | 46 | 146 | 27 | 24 | 86 | 104 | 183 | 91 | 62 |
| Cherry Grove township, Goodhue County..... | 397 | 44.5 | 16 | 80 | 14 | 16 | 32 | 46 | 80 | 31 | 27 |
| Chester township, Polk County..... | 75 | 48.5 | 4 | 9 | 1 | 2 | 8 | 9 | 18 | 8 | 2 |
| Chester township, Wabasha County..... | 455 | 42.8 | 27 | 96 | 17 | 14 | 43 | 52 | 91 | 45 | 18 |
| Chickamaw Beach city, Cass County..... | 114 | 57.5 | 5 | 7 | 0 | 1 | 9 | 9 | 22 | 9 | 19 |
| Chief township, Mahnomen County..... | 96 | 48.3 | 0 | 20 | 2 | 1 | 12 | 9 | 19 | 3 | 4 |
| Chilgren township, Lake of the Woods County..... | 182 | 43.6 | 11 | 31 | 6 | 4 | 11 | 38 | 30 | 15 | 12 |
| Chippewa Falls township, Pope County..... | 228 | 52.3 | 5 | 28 | 3 | 8 | 21 | 27 | 34 | 31 | 16 |
| Chisago City city, Chisago County..... | 4,967 | 43.3 | 302 | 826 | 155 | 163 | 491 | 645 | 737 | 357 | 286 |
| Chisago Lake township, Chisago County..... | 4,656 | 42.7 | 199 | 1,022 | 178 | 126 | 305 | 704 | 995 | 368 | 267 |
| Chisholm city, St. Louis County..... | 4,976 | 40.7 | 350 | 761 | 153 | 214 | 685 | 540 | 674 | 424 | 279 |
| Chokio city, Stevens County..... | 400 | 55.4 | 19 | 45 | 4 | 9 | 44 | 28 | 47 | 39 | 27 |
| Christiania township, Jackson County..... | 249 | 50.3 | 8 | 29 | 10 | 11 | 19 | 20 | 59 | 23 | 15 |
| Circle Pines city, Anoka County..... | 4,918 | 40.5 | 262 | 791 | 171 | 237 | 664 | 587 | 906 | 413 | 296 |
| Clara City city, Chippewa County..... | 1,360 | 44.8 | 96 | 215 | 33 | 54 | 149 | 135 | 160 | 93 | 61 |
| Claremont city, Dodge County..... | 548 | 33.5 | 54 | 109 | 11 | 16 | 94 | 68 | 96 | 26 | 26 |
| Claremont township, Dodge County..... | 461 | 42.8 | 26 | 94 | 13 | 13 | 48 | 51 | 87 | 42 | 23 |
| Clarissa city, Todd County..... | 681 | 50.1 | 39 | 96 | 24 | 16 | 68 | 64 | 77 | 42 | 49 |
| Clark township, Aitkin County..... | 169 | 46.2 | 14 | 26 | 6 | 4 | 15 | 18 | 29 | 15 | 16 |
| Clark township, Faribault County..... | 254 | 44.0 | 9 | 49 | 10 | 15 | 22 | 28 | 42 | 25 | 22 |
| Clarkfield city, Yellow Medicine County..... | 863 | 43.4 | 66 | 128 | 20 | 40 | 110 | 80 | 100 | 57 | 47 |
| Clarks Grove city, Freeborn County..... | 706 | 38.1 | 69 | 110 | 15 | 44 | 96 | 76 | 103 | 53 | 39 |
| Clay township, Hubbard County..... | 69 | 62.5 | 4 | 3 | 0 | 0 | 6 | 6 | 7 | 1 | 10 |
| Clayton township, Mower County..... | 158 | 41.3 | 10 | 29 | 2 | 7 | 20 | 21 | 18 | 15 | 7 |
| Clearbrook city, Clearwater County..... | 518 | 50.8 | 30 | 76 | 9 | 15 | 56 | 40 | 62 | 33 | 24 |
| Clear Creek UT, Carlton County..... | 160 | 44.2 | 15 | 23 | 4 | 3 | 16 | 23 | 35 | 12 | 16 |
| Clear Lake city, Sherburne County..... | 545 | 31.1 | 60 | 105 | 13 | 25 | 108 | 87 | 69 | 28 | 4 |
| Clear Lake township, Sherburne County..... | 1,539 | 45.9 | 67 | 278 | 39 | 44 | 128 | 185 | 295 | 129 | 162 |
| Clearwater city..... | 1,735 | 29.5 | 228 | 262 | 47 | 104 | 431 | 188 | 194 | 60 | 47 |
| Stearns County (part)..... | 0 | 0.0 | 0 | 0 | 0 | 0 | 0 | 0 | 0 | 0 | 0 |
| Wright County (part)..... | 1,735 | 29.5 | 228 | 262 | 47 | 104 | 431 | 188 | 194 | 60 | 47 |
| Clearwater township, Wright County..... | 1,306 | 43.7 | 65 | 253 | 57 | 48 | 90 | 170 | 291 | 105 | 68 |
| Clements city, Redwood County..... | 153 | 42.4 | 8 | 30 | 3 | 2 | 21 | 18 | 21 | 10 | 17 |
| Cleveland city, Le Sueur County..... | 719 | 39.7 | 40 | 158 | 16 | 29 | 71 | 109 | 113 | 49 | 52 |
| Cleveland township, Le Sueur County..... | 658 | 44.4 | 29 | 122 | 14 | 13 | 55 | 101 | 120 | 84 | 43 |
| Clifton township, Lyon County..... | 249 | 37.8 | 26 | 59 | 6 | 7 | 20 | 32 | 44 | 14 | 9 |
| Clifton township, Traverse County..... | 75 | 45.5 | 2 | 17 | 3 | 0 | 6 | 9 | 10 | 5 | 5 |
| Climax city, Polk County..... | 267 | 32.1 | 25 | 58 | 6 | 11 | 43 | 28 | 31 | 19 | 17 |
| Clinton city, Big Stone County..... | 449 | 43.6 | 22 | 82 | 11 | 18 | 57 | 41 | 60 | 30 | 27 |
| Clinton township, Rock County..... | 277 | 39.7 | 21 | 61 | 10 | 3 | 33 | 31 | 48 | 18 | 18 |
| Clinton township, St. Louis County..... | 1,015 | 44.7 | 44 | 173 | 33 | 22 | 101 | 138 | 196 | 95 | 72 |
| Clinton Falls township, Steele County..... | 351 | 48.8 | 11 | 56 | 15 | 6 | 19 | 48 | 58 | 39 | 26 |
| Clitherall city, Otter Tail County..... | 112 | 50.5 | 6 | 17 | 2 | 3 | 14 | 8 | 9 | 10 | 13 |
| Clitherall township, Otter Tail County..... | 455 | 53.7 | 12 | 72 | 14 | 9 | 19 | 48 | 76 | 50 | 40 |

Table 2.

Age and Sex: 2010—Con.

[For information on confidentiality protection, nonsampling error, and definitions, see Selected Appendixes at <www.census.gov/prod/cen2010/cph-1-a.pdf>]

| Age—Con | | | Age and sex | | | | | | Percent of total population | | State County Place and County Subdivision |
|-----------------------------------|-------------------|----------------------|-------------|--------------------------------|-------------------|--------|-------------------|--------|-----------------------------|----------------------|---|
| 65 to 74 years | 75 to 84 years | 85 years and over | All ages | | 18 years and over | | 65 years and over | | Under 18 years | 65 years and over | |
| | | | Female | Males per 100 females | Total | Female | Total | Female | | | |
| PLACE AND COUNTY SUBDIVISION—Con. | | | | | | | | | | | |
| 5 | 3 | 1 | 29 | 55.2 | 39 | 24 | 9 | 6 | 13.3 | 20.0 | Cedar Mills city, Meeker County |
| 34 | 28 | 2 | 220 | 109.1 | 363 | 175 | 64 | 30 | 21.1 | 13.9 | Cedar Mills township, Meeker County |
| 19 | 8 | 5 | 98 | 99.0 | 151 | 74 | 32 | 16 | 22.6 | 16.4 | Cedar Valley township, St. Louis County |
| 122 | 50 | 9 | 429 | 112.1 | 705 | 338 | 181 | 85 | 22.5 | 19.9 | Center township, Crow Wing County |
| 59 | 42 | 11 | 312 | 101.3 | 505 | 245 | 112 | 60 | 19.6 | 17.8 | Center City city, Chisago County |
| 26 | 5 | 6 | 102 | 112.7 | 170 | 83 | 37 | 20 | 21.7 | 17.1 | Center Creek township, Martin County |
| 166 | 89 | 25 | 1,865 | 103.3 | 2,624 | 1,297 | 280 | 151 | 30.8 | 7.4 | Centerville city, Anoka County |
| 31 | 22 | 6 | 111 | 115.3 | 187 | 89 | 59 | 26 | 21.8 | 24.7 | Ceresco township, Blue Earth County |
| 13 | 6 | 1 | 91 | 116.5 | 158 | 72 | 20 | 9 | 19.8 | 10.2 | Cerro Gordo township, Lac qui Parle County |
| 35 | 22 | 7 | 176 | 109.7 | 274 | 134 | 64 | 34 | 25.7 | 17.3 | Ceylon city, Martin County |
| 14 | 1 | 0 | 26 | 103.8 | 48 | 24 | 15 | 9 | 9.4 | 28.3 | Champion township, Wilkin County |
| 946 | 416 | 193 | 11,500 | 100.8 | 16,868 | 8,505 | 1,555 | 851 | 26.9 | 6.7 | Champlin city, Hennepin County |
| 21 | 5 | 4 | 97 | 112.4 | 152 | 72 | 30 | 14 | 26.2 | 14.6 | Chanarambie township, Murray County |
| 27 | 21 | 12 | 134 | 101.5 | 205 | 100 | 60 | 35 | 24.1 | 22.2 | Chandler city, Murray County |
| 1,001 | 543 | 223 | 11,689 | 96.4 | 16,018 | 8,261 | 1,767 | 993 | 30.2 | 7.7 | Chanhasen city |
| 1,001 | 543 | 223 | 11,689 | 96.4 | 16,018 | 8,261 | 1,767 | 993 | 30.2 | 7.7 | Carver County (part) |
| 0 | 0 | 0 | 0 | (X) | 0 | 0 | 0 | 0 | (X) | (X) | Hennepin County (part) |
| 28 | 9 | 4 | 101 | 105.9 | 167 | 78 | 41 | 19 | 19.7 | 19.7 | Charlestown township, Redwood County |
| 852 | 503 | 204 | 11,930 | 99.2 | 16,646 | 8,533 | 1,559 | 902 | 30.0 | 6.6 | Chaska city, Carver County |
| 193 | 163 | 113 | 1,480 | 87.8 | 1,984 | 1,083 | 469 | 286 | 28.6 | 16.9 | Chatfield city |
| 109 | 100 | 104 | 854 | 84.2 | 1,138 | 634 | 313 | 191 | 27.7 | 19.9 | Fillmore County (part) |
| 84 | 63 | 9 | 626 | 92.7 | 846 | 449 | 156 | 95 | 29.9 | 12.9 | Olmsted County (part) |
| 49 | 13 | 3 | 256 | 107.4 | 386 | 185 | 65 | 28 | 27.3 | 12.2 | Chatfield township, Fillmore County |
| 91 | 45 | 10 | 626 | 108.0 | 916 | 443 | 146 | 75 | 29.6 | 11.2 | Chatham township, Wright County |
| 77 | 34 | 3 | 469 | 110.4 | 743 | 351 | 114 | 53 | 24.7 | 11.6 | Chengwatana township, Pine County |
| 58 | 28 | 5 | 406 | 111.8 | 668 | 314 | 91 | 41 | 22.3 | 10.6 | Cherry township, St. Louis County |
| 27 | 20 | 8 | 189 | 110.1 | 301 | 140 | 55 | 25 | 24.2 | 13.9 | Cherry Grove township, Goodhue County |
| 8 | 6 | 0 | 38 | 97.4 | 62 | 32 | 14 | 8 | 17.3 | 18.7 | Chester township, Polk County |
| 31 | 14 | 7 | 209 | 117.7 | 332 | 156 | 52 | 26 | 27.0 | 11.4 | Chester township, Wabasha County |
| 19 | 12 | 2 | 56 | 103.6 | 102 | 50 | 33 | 17 | 10.5 | 28.9 | Chickamaw Beach city, Cass County |
| 13 | 11 | 2 | 45 | 113.3 | 76 | 37 | 26 | 14 | 20.8 | 27.1 | Chief township, Mahnomen County |
| 18 | 2 | 4 | 85 | 114.1 | 140 | 68 | 24 | 11 | 23.1 | 13.2 | Chilgren township, Lake of the Woods County |
| 28 | 20 | 7 | 107 | 113.1 | 195 | 91 | 55 | 31 | 14.5 | 24.1 | Chippewa Falls township, Pope County |
| 412 | 329 | 264 | 2,564 | 93.7 | 3,839 | 2,019 | 1,005 | 616 | 22.7 | 20.2 | Chisago City city, Chisago County |
| 304 | 139 | 49 | 2,283 | 103.9 | 3,435 | 1,654 | 492 | 228 | 26.2 | 10.6 | Chisago Lake township, Chisago County |
| 350 | 313 | 233 | 2,480 | 100.6 | 3,865 | 1,965 | 896 | 536 | 22.3 | 18.0 | Chisholm city, St. Louis County |
| 54 | 67 | 17 | 214 | 86.9 | 336 | 178 | 138 | 80 | 16.0 | 34.5 | Chokio city, Stevens County |
| 41 | 11 | 3 | 112 | 122.3 | 212 | 92 | 55 | 26 | 14.9 | 22.1 | Christiania township, Jackson County |
| 310 | 221 | 60 | 2,506 | 96.2 | 3,865 | 1,978 | 591 | 338 | 21.4 | 12.0 | Circle Pines city, Anoka County |
| 125 | 131 | 108 | 712 | 91.0 | 1,049 | 565 | 364 | 220 | 22.9 | 26.8 | Clara City city, Chippewa County |
| 31 | 13 | 4 | 246 | 122.8 | 385 | 180 | 48 | 30 | 29.7 | 8.8 | Claremont city, Dodge County |
| 44 | 18 | 2 | 214 | 115.4 | 341 | 164 | 64 | 33 | 26.0 | 13.9 | Claremont township, Dodge County |
| 74 | 75 | 57 | 352 | 93.5 | 546 | 291 | 206 | 122 | 19.8 | 30.2 | Clarissa city, Todd County |
| 19 | 4 | 3 | 83 | 103.6 | 129 | 66 | 26 | 13 | 23.7 | 15.4 | Clark township, Aitkin County |
| 19 | 12 | 1 | 113 | 124.8 | 196 | 91 | 32 | 14 | 22.8 | 12.6 | Clark township, Faribault County |
| 64 | 69 | 82 | 439 | 96.6 | 669 | 344 | 215 | 128 | 22.5 | 24.9 | Clarkfield city, Yellow Medicine County |
| 50 | 41 | 10 | 349 | 102.3 | 527 | 268 | 101 | 56 | 25.4 | 14.3 | Clarks Grove city, Freeborn County |
| 28 | 3 | 1 | 36 | 91.7 | 62 | 31 | 32 | 16 | 10.1 | 46.4 | Clay township, Hubbard County |
| 19 | 8 | 2 | 73 | 116.4 | 119 | 50 | 29 | 13 | 24.7 | 18.4 | Clayton township, Mower County |
| 54 | 69 | 50 | 294 | 76.2 | 412 | 249 | 173 | 122 | 20.5 | 33.4 | Clearbrook city, Clearwater County |
| 12 | 1 | 0 | 82 | 95.1 | 122 | 60 | 13 | 6 | 23.8 | 8.1 | Clear Creek UT, Carlton County |
| 20 | 18 | 8 | 278 | 96.0 | 380 | 195 | 46 | 27 | 30.3 | 8.4 | Clear Lake city, Sherburne County |
| 138 | 53 | 21 | 752 | 104.7 | 1,194 | 583 | 212 | 95 | 22.4 | 13.8 | Clear Lake township, Sherburne County |
| 110 | 50 | 14 | 876 | 98.1 | 1,245 | 631 | 174 | 92 | 28.2 | 10.0 | Clearwater city |
| 0 | 0 | 0 | 0 | (X) | 0 | 0 | 0 | 0 | (X) | (X) | Stearns County (part) |
| 110 | 50 | 14 | 876 | 98.1 | 1,245 | 631 | 174 | 92 | 28.2 | 10.0 | Wright County (part) |
| 105 | 41 | 13 | 634 | 106.0 | 988 | 482 | 159 | 80 | 24.3 | 12.2 | Clearwater township, Wright County |
| 12 | 11 | 0 | 71 | 115.5 | 115 | 52 | 23 | 11 | 24.8 | 15.0 | Clements city, Redwood County |
| 50 | 22 | 10 | 360 | 99.7 | 521 | 263 | 82 | 42 | 27.5 | 11.4 | Cleveland city, Le Sueur County |
| 46 | 28 | 3 | 307 | 114.3 | 507 | 239 | 77 | 44 | 22.9 | 11.7 | Cleveland township, Le Sueur County |
| 21 | 9 | 2 | 122 | 104.1 | 164 | 79 | 32 | 16 | 34.1 | 12.9 | Clifton township, Lyon County |
| 6 | 10 | 2 | 33 | 127.3 | 56 | 26 | 18 | 8 | 25.3 | 24.0 | Clifton township, Traverse County |
| 15 | 9 | 5 | 130 | 105.4 | 184 | 88 | 29 | 15 | 31.1 | 10.9 | Climax city, Polk County |
| 46 | 34 | 21 | 235 | 91.1 | 345 | 182 | 101 | 64 | 23.2 | 22.5 | Clinton city, Big Stone County |
| 23 | 9 | 2 | 135 | 105.2 | 195 | 95 | 34 | 17 | 29.6 | 12.3 | Clinton township, Rock County |
| 90 | 34 | 17 | 473 | 114.6 | 798 | 368 | 141 | 69 | 21.4 | 13.9 | Clinton township, St. Louis County |
| 46 | 22 | 5 | 158 | 122.2 | 284 | 130 | 73 | 38 | 19.1 | 20.8 | Clinton Falls township, Steele County |
| 19 | 4 | 7 | 56 | 100.0 | 89 | 42 | 30 | 13 | 20.5 | 26.8 | Clitherall city, Otter Tail County |
| 81 | 31 | 3 | 227 | 100.4 | 371 | 185 | 115 | 55 | 18.5 | 25.3 | Clitherall township, Otter Tail County |

Table 2.
Age and Sex: 2010—Con.

[For information on confidentiality protection, nonsampling error, and definitions, see Selected Appendixes at <www.census.gov/prod/cen2010/cph-1-a.pdf>]

| State County Place and County Subdivision | Total population | Median age | Age | | | | | | | | |
|---|---------------------|---------------|------------------|------------------|-------------------|-------------------|-------------------|-------------------|-------------------|-------------------|-------------------|
| | | | Under 5 years | 5 to 17 years | 18 to 20 years | 21 to 24 years | 25 to 34 years | 35 to 44 years | 45 to 54 years | 55 to 59 years | 60 to 64 years |
| PLACE AND COUNTY SUBDIVISION—Con. | | | | | | | | | | | |
| Clontarf city, Swift County..... | 164 | 42.5 | 12 | 26 | 10 | 8 | 17 | 15 | 31 | 14 | 11 |
| Clontarf township, Swift County..... | 86 | 47.0 | 4 | 13 | 1 | 1 | 10 | 9 | 21 | 14 | 4 |
| Cloquet city, Carlton County..... | 12,124 | 37.0 | 939 | 2,156 | 486 | 580 | 1,628 | 1,454 | 1,717 | 734 | 587 |
| Clover township, Clearwater County..... | 113 | 42.3 | 8 | 22 | 5 | 7 | 3 | 16 | 12 | 7 | 12 |
| Clover township, Hubbard County..... | 154 | 58.0 | 6 | 13 | 6 | 2 | 13 | 6 | 22 | 23 | 15 |
| Clover township, Mahanomen County..... | 121 | 31.8 | 16 | 25 | 5 | 3 | 21 | 10 | 13 | 11 | 6 |
| Clover township, Pine County..... | 410 | 45.0 | 32 | 74 | 12 | 9 | 34 | 44 | 51 | 28 | 40 |
| Cloverleaf township, Pennington County..... | 84 | 36.0 | 5 | 20 | 5 | 3 | 8 | 12 | 17 | 7 | 2 |
| Clow township, Kittson County..... | 46 | 35.5 | 6 | 9 | 1 | 0 | 6 | 8 | 9 | 3 | 3 |
| Coates city, Dakota County..... | 161 | 36.2 | 8 | 29 | 3 | 12 | 27 | 20 | 26 | 11 | 9 |
| Cobden city, Brown County..... | 36 | 45.5 | 1 | 6 | 1 | 0 | 5 | 4 | 10 | 2 | 3 |
| Cohasset city, Itasca County..... | 2,698 | 46.0 | 144 | 483 | 69 | 85 | 231 | 300 | 447 | 309 | 191 |
| Cokato city, Wright County..... | 2,694 | 32.5 | 284 | 572 | 77 | 110 | 395 | 293 | 308 | 136 | 110 |
| Cokato township, Wright County..... | 1,311 | 31.3 | 109 | 410 | 61 | 24 | 106 | 147 | 205 | 89 | 44 |
| Cold Spring city, Stearns County..... | 4,025 | 36.7 | 302 | 812 | 116 | 146 | 550 | 514 | 484 | 182 | 156 |
| Coleraine city, Itasca County..... | 1,970 | 38.8 | 139 | 370 | 74 | 80 | 245 | 237 | 269 | 148 | 118 |
| Colfax township, Kandiyohi County..... | 547 | 47.4 | 25 | 85 | 12 | 15 | 59 | 59 | 107 | 47 | 36 |
| Collegeville township, Stearns County..... | 3,343 | 21.8 | 60 | 364 | 1,025 | 428 | 153 | 174 | 432 | 217 | 168 |
| Collins township, McLeod County..... | 473 | 47.4 | 16 | 74 | 18 | 23 | 19 | 68 | 94 | 39 | 35 |
| Collinwood township, Meeker County..... | 1,113 | 44.5 | 80 | 219 | 38 | 24 | 86 | 117 | 236 | 104 | 59 |
| Cologne city, Carver County..... | 1,519 | 32.0 | 159 | 328 | 25 | 65 | 274 | 291 | 175 | 67 | 40 |
| Columbia township, Polk County..... | 470 | 40.5 | 32 | 94 | 11 | 12 | 51 | 55 | 79 | 33 | 24 |
| Columbia Heights city, Anoka County..... | 19,496 | 36.9 | 1,434 | 3,030 | 629 | 923 | 3,196 | 2,498 | 2,703 | 1,153 | 909 |
| Columbus city, Anoka County..... | 3,914 | 45.3 | 163 | 709 | 151 | 143 | 316 | 449 | 875 | 390 | 281 |
| Colvin township, St. Louis County..... | 317 | 50.2 | 11 | 41 | 9 | 12 | 26 | 32 | 63 | 44 | 28 |
| Comfort township, Kanabec County..... | 1,078 | 42.9 | 70 | 206 | 25 | 18 | 108 | 151 | 179 | 82 | 64 |
| Comfrey city..... | 382 | 44.4 | 30 | 59 | 11 | 11 | 49 | 37 | 52 | 17 | 21 |
| Brown County (part)..... | 366 | 44.0 | 29 | 59 | 11 | 10 | 48 | 36 | 52 | 16 | 19 |
| Cottonwood County (part)..... | 16 | 71.0 | 1 | 0 | 0 | 1 | 1 | 1 | 0 | 1 | 2 |
| Como township, Marshall County..... | 39 | 52.9 | 0 | 4 | 0 | 0 | 5 | 4 | 9 | 5 | 3 |
| Compton township, Otter Tail County..... | 801 | 35.4 | 61 | 207 | 32 | 25 | 68 | 105 | 95 | 64 | 48 |
| Comstock city, Clay County..... | 93 | 39.3 | 6 | 17 | 1 | 2 | 12 | 15 | 15 | 6 | 2 |
| Comstock township, Marshall County..... | 105 | 55.8 | 3 | 14 | 1 | 3 | 6 | 6 | 18 | 13 | 15 |
| Concord township, Dodge County..... | 574 | 41.1 | 38 | 105 | 22 | 20 | 57 | 74 | 104 | 34 | 34 |
| Conger city, Freeborn County..... | 146 | 32.7 | 13 | 26 | 4 | 7 | 29 | 22 | 21 | 6 | 1 |
| Connelly township, Wilkin County..... | 116 | 45.3 | 5 | 19 | 5 | 6 | 9 | 13 | 32 | 9 | 10 |
| Cook city, St. Louis County..... | 574 | 47.0 | 31 | 81 | 14 | 24 | 76 | 52 | 80 | 33 | 51 |
| Coon Creek township, Lyon County..... | 244 | 45.0 | 12 | 41 | 10 | 10 | 29 | 20 | 56 | 19 | 11 |
| Coon Rapids city, Anoka County..... | 61,476 | 36.9 | 4,229 | 10,822 | 2,345 | 3,107 | 8,796 | 8,118 | 9,849 | 3,980 | 3,285 |
| Copley township, Clearwater County..... | 872 | 39.7 | 66 | 158 | 37 | 32 | 98 | 113 | 135 | 62 | 47 |
| Corcoran city, Hennepin County..... | 5,379 | 44.4 | 252 | 1,097 | 195 | 224 | 396 | 580 | 1,287 | 480 | 370 |
| Cordova township, Le Sueur County..... | 471 | 43.4 | 28 | 78 | 12 | 22 | 50 | 54 | 92 | 26 | 30 |
| Corinna township, Wright County..... | 2,322 | 46.2 | 126 | 382 | 75 | 55 | 191 | 280 | 424 | 212 | 192 |
| Corliss township, Otter Tail County..... | 493 | 39.3 | 40 | 89 | 9 | 20 | 63 | 65 | 81 | 39 | 32 |
| Cormant township, Beltrami County..... | 158 | 48.2 | 7 | 27 | 3 | 13 | 11 | 12 | 32 | 14 | 8 |
| Cormorant township, Becker County..... | 1,039 | 54.4 | 21 | 130 | 21 | 14 | 57 | 89 | 208 | 109 | 136 |
| Cornish township, Aitkin County..... | 28 | 60.5 | 0 | 3 | 0 | 0 | 0 | 2 | 4 | 5 | 4 |
| Cornish township, Sibley County..... | 243 | 46.9 | 13 | 40 | 4 | 10 | 18 | 24 | 72 | 21 | 11 |
| Correll city, Big Stone County..... | 34 | 48.5 | 2 | 1 | 1 | 1 | 7 | 2 | 9 | 0 | 2 |
| Cosmos city, Meeker County..... | 473 | 45.2 | 30 | 64 | 13 | 19 | 61 | 49 | 82 | 34 | 29 |
| Cosmos township, Meeker County..... | 228 | 43.0 | 11 | 44 | 7 | 7 | 17 | 38 | 46 | 14 | 11 |
| Cottage Grove city, Washington County..... | 34,589 | 35.0 | 2,530 | 7,485 | 1,240 | 1,448 | 4,609 | 5,447 | 5,318 | 1,985 | 1,670 |
| Cotton township, St. Louis County..... | 445 | 48.4 | 15 | 67 | 11 | 9 | 54 | 46 | 75 | 51 | 33 |
| Cottonwood township, Brown County..... | 840 | 45.8 | 37 | 124 | 27 | 34 | 83 | 102 | 167 | 76 | 62 |
| Cottonwood city, Lyon County..... | 1,212 | 38.8 | 87 | 218 | 34 | 52 | 159 | 153 | 196 | 78 | 53 |
| Courtland city, Nicollet County..... | 611 | 37.7 | 44 | 105 | 12 | 23 | 105 | 80 | 96 | 50 | 39 |
| Courtland township, Nicollet County..... | 630 | 43.3 | 25 | 136 | 21 | 18 | 51 | 81 | 124 | 53 | 50 |
| Crane Lake township, St. Louis County..... | 82 | 51.0 | 4 | 11 | 3 | 0 | 5 | 14 | 13 | 10 | 4 |
| Crate township, Chippewa County..... | 211 | 43.1 | 15 | 39 | 4 | 3 | 25 | 34 | 35 | 15 | 12 |
| Credit River township, Scott County..... | 5,096 | 40.6 | 270 | 1,241 | 193 | 168 | 311 | 748 | 1,137 | 403 | 286 |
| Croke township, Traverse County..... | 75 | 44.5 | 3 | 14 | 3 | 4 | 1 | 14 | 16 | 0 | 3 |
| Cromwell city, Carlton County..... | 234 | 55.3 | 10 | 37 | 3 | 7 | 22 | 20 | 17 | 10 | 14 |
| Cromwell township, Clay County..... | 345 | 39.4 | 27 | 68 | 11 | 8 | 34 | 54 | 61 | 23 | 23 |
| Crooked Creek township, Houston County..... | 285 | 44.6 | 15 | 50 | 17 | 14 | 25 | 24 | 47 | 33 | 20 |
| Crooked Lake township, Cass County..... | 560 | 60.4 | 8 | 46 | 8 | 7 | 24 | 29 | 77 | 73 | 76 |
| Crooks township, Renville County..... | 191 | 44.2 | 9 | 40 | 2 | 8 | 19 | 20 | 36 | 11 | 12 |
| Crookston city, Polk County..... | 7,891 | 35.1 | 498 | 1,264 | 691 | 633 | 852 | 759 | 1,053 | 492 | 426 |
| Crookston township, Polk County..... | 413 | 46.4 | 24 | 72 | 14 | 14 | 37 | 37 | 96 | 37 | 21 |
| Crosby city, Crow Wing County..... | 2,386 | 43.2 | 173 | 383 | 77 | 105 | 288 | 203 | 296 | 164 | 120 |
| Crosby township, Pine County..... | 93 | 54.3 | 3 | 11 | 4 | 3 | 8 | 5 | 14 | 11 | 13 |
| Crosslake city, Crow Wing County..... | 2,141 | 56.1 | 80 | 264 | 40 | 30 | 146 | 192 | 282 | 170 | 210 |
| Crow Lake township, Stearns County..... | 318 | 45.8 | 18 | 56 | 4 | 6 | 47 | 24 | 48 | 30 | 32 |
| Crow River township, Stearns County..... | 327 | 43.8 | 21 | 64 | 7 | 8 | 30 | 37 | 72 | 23 | 21 |

Table 2.

Age and Sex: 2010—Con.

[For information on confidentiality protection, nonsampling error, and definitions, see Selected Appendixes at <www.census.gov/prod/cen2010/cph-1-a.pdf>]

| Age—Con | | | Age and sex | | | | | | Percent of total population | | State County Place and County Subdivision |
|-----------------------------------|-------------------|----------------------|-------------|--------------------------------|-------------------|--------|-------------------|--------|-----------------------------|----------------------|---|
| 65 to 74 years | 75 to 84 years | 85 years and over | All ages | | 18 years and over | | 65 years and over | | Under 18 years | 65 years and over | |
| | | | Female | Males per 100 females | Total | Female | Total | Female | | | |
| PLACE AND COUNTY SUBDIVISION—Con. | | | | | | | | | | | |
| 10 | 8 | 2 | 69 | 137.7 | 126 | 53 | 20 | 11 | 23.2 | 12.2 | Clontarf city, Swift County |
| 7 | 1 | 1 | 41 | 109.8 | 69 | 34 | 9 | 6 | 19.8 | 10.5 | Clontarf township, Swift County |
| 867 | 682 | 294 | 6,218 | 95.0 | 9,029 | 4,733 | 1,843 | 1,115 | 25.5 | 15.2 | Cloquet city, Carlton County |
| 14 | 5 | 2 | 60 | 88.3 | 83 | 42 | 21 | 12 | 26.5 | 18.6 | Clover township, Clearwater County |
| 30 | 17 | 1 | 76 | 102.6 | 135 | 69 | 48 | 24 | 12.3 | 31.2 | Clover township, Hubbard County |
| 8 | 3 | 0 | 54 | 124.1 | 80 | 38 | 11 | 5 | 33.9 | 9.1 | Clover township, Mahanomen County |
| 66 | 20 | 0 | 199 | 106.0 | 304 | 148 | 86 | 44 | 25.9 | 21.0 | Clover township, Pine County |
| 4 | 1 | 0 | 38 | 121.1 | 59 | 27 | 5 | 0 | 29.8 | 6.0 | Cloverleaf township, Pennington County |
| 1 | 0 | 0 | 23 | 100.0 | 31 | 13 | 1 | 0 | 32.6 | 2.2 | Clow township, Kittson County |
| 13 | 3 | 0 | 70 | 130.0 | 124 | 53 | 16 | 9 | 23.0 | 9.9 | Coates city, Dakota County |
| 3 | 1 | 0 | 13 | 176.9 | 29 | 12 | 4 | 2 | 19.4 | 11.1 | Cobden city, Brown County |
| 280 | 122 | 37 | 1,341 | 101.2 | 2,071 | 1,039 | 439 | 220 | 23.2 | 16.3 | Cohasset city, Itasca County |
| 163 | 134 | 112 | 1,390 | 93.8 | 1,838 | 959 | 409 | 253 | 31.8 | 15.2 | Cokato city, Wright County |
| 65 | 39 | 12 | 620 | 111.5 | 792 | 369 | 116 | 57 | 39.6 | 8.8 | Cokato township, Wright County |
| 265 | 308 | 190 | 2,081 | 93.4 | 2,911 | 1,544 | 763 | 458 | 27.7 | 19.0 | Cold Spring city, Stearns County |
| 154 | 96 | 40 | 967 | 103.7 | 1,461 | 725 | 290 | 150 | 25.8 | 14.7 | Coleraine city, Itasca County |
| 69 | 24 | 9 | 264 | 107.2 | 437 | 211 | 102 | 47 | 20.1 | 18.6 | Colfax township, Kandiyohi County |
| 209 | 83 | 30 | 918 | 264.2 | 2,919 | 729 | 322 | 124 | 12.7 | 9.6 | Collegeville township, Stearns County |
| 56 | 18 | 13 | 227 | 108.4 | 383 | 181 | 87 | 42 | 19.0 | 18.4 | Collins township, McLeod County |
| 81 | 49 | 20 | 520 | 114.0 | 814 | 383 | 150 | 72 | 26.9 | 13.5 | Collinwood township, Meeker County |
| 56 | 31 | 8 | 728 | 108.7 | 1,032 | 501 | 95 | 46 | 32.1 | 6.3 | Cologne city, Carver County |
| 55 | 22 | 2 | 231 | 103.5 | 344 | 174 | 79 | 37 | 26.8 | 16.8 | Columbia township, Polk County |
| 1,328 | 1,119 | 574 | 10,038 | 94.2 | 15,032 | 7,804 | 3,021 | 1,833 | 22.9 | 15.5 | Columbia Heights city, Anoka County |
| 308 | 105 | 24 | 1,884 | 107.7 | 3,042 | 1,489 | 437 | 208 | 22.3 | 11.2 | Columbus city, Anoka County |
| 29 | 18 | 4 | 144 | 120.1 | 265 | 120 | 51 | 25 | 16.4 | 16.1 | Colvin township, St. Louis County |
| 117 | 51 | 7 | 522 | 106.5 | 802 | 391 | 175 | 88 | 25.6 | 16.2 | Comfort township, Kanabec County |
| 37 | 41 | 17 | 193 | 97.9 | 293 | 156 | 95 | 59 | 23.3 | 24.9 | Comfrey city |
| 34 | 35 | 17 | 184 | 98.9 | 278 | 148 | 86 | 54 | 24.0 | 23.5 | Brown County (part) |
| 3 | 6 | 0 | 9 | 77.8 | 15 | 8 | 9 | 5 | 6.3 | 56.3 | Cottonwood County (part) |
| 6 | 3 | 0 | 17 | 129.4 | 35 | 15 | 9 | 4 | 10.3 | 23.1 | Como township, Marshall County |
| 56 | 31 | 9 | 380 | 110.8 | 533 | 254 | 96 | 46 | 33.5 | 12.0 | Compton township, Otter Tail County |
| 11 | 6 | 0 | 39 | 138.5 | 70 | 31 | 17 | 7 | 24.7 | 18.3 | Comstock city, Clay County |
| 13 | 10 | 3 | 49 | 114.3 | 88 | 44 | 26 | 10 | 16.2 | 24.8 | Comstock township, Marshall County |
| 47 | 23 | 16 | 279 | 105.7 | 431 | 209 | 86 | 45 | 24.9 | 15.0 | Concord township, Dodge County |
| 8 | 6 | 3 | 68 | 114.7 | 107 | 50 | 17 | 10 | 26.7 | 11.6 | Conger city, Freeborn County |
| 6 | 2 | 0 | 54 | 114.8 | 92 | 46 | 8 | 4 | 20.7 | 6.9 | Connelly township, Wilkin County |
| 47 | 40 | 45 | 301 | 90.7 | 462 | 251 | 132 | 85 | 19.5 | 23.0 | Cook city, St. Louis County |
| 24 | 10 | 2 | 116 | 110.3 | 191 | 93 | 36 | 19 | 21.7 | 14.8 | Coon Creek township, Lyon County |
| 3,986 | 2,237 | 722 | 31,734 | 93.7 | 46,425 | 24,316 | 6,945 | 4,000 | 24.5 | 11.3 | Coon Rapids city, Anoka County |
| 81 | 32 | 11 | 417 | 109.1 | 648 | 314 | 124 | 64 | 25.7 | 14.2 | Copley township, Clearwater County |
| 355 | 112 | 31 | 2,583 | 108.2 | 4,030 | 1,926 | 498 | 232 | 25.1 | 9.3 | Corcoran city, Hennepin County |
| 53 | 25 | 1 | 212 | 122.2 | 365 | 167 | 79 | 35 | 22.5 | 16.8 | Cordova township, Le Sueur County |
| 237 | 124 | 24 | 1,115 | 108.3 | 1,814 | 882 | 385 | 192 | 21.9 | 16.6 | Corinna township, Wright County |
| 27 | 17 | 11 | 235 | 109.8 | 364 | 171 | 55 | 25 | 26.2 | 11.2 | Corliss township, Otter Tail County |
| 19 | 10 | 2 | 80 | 97.5 | 124 | 57 | 31 | 18 | 21.5 | 19.6 | Cormant township, Beltrami County |
| 143 | 96 | 15 | 499 | 108.2 | 888 | 430 | 254 | 116 | 14.5 | 24.4 | Cormorant township, Becker County |
| 6 | 4 | 0 | 14 | 100.0 | 25 | 11 | 10 | 5 | 10.7 | 35.7 | Cornish township, Aitkin County |
| 15 | 13 | 2 | 120 | 102.5 | 190 | 95 | 30 | 18 | 21.8 | 12.3 | Cornish township, Sibley County |
| 5 | 2 | 2 | 16 | 112.5 | 31 | 15 | 9 | 5 | 8.8 | 26.5 | Correll city, Big Stone County |
| 46 | 34 | 12 | 241 | 96.3 | 379 | 198 | 92 | 53 | 19.9 | 19.5 | Cosmos city, Meeker County |
| 16 | 14 | 3 | 96 | 137.5 | 173 | 74 | 33 | 17 | 24.1 | 14.5 | Cosmos township, Meeker County |
| 1,765 | 860 | 232 | 17,329 | 99.6 | 24,574 | 12,377 | 2,857 | 1,529 | 29.0 | 8.3 | Cottage Grove city, Washington County |
| 45 | 34 | 5 | 203 | 119.2 | 363 | 169 | 84 | 39 | 18.4 | 18.9 | Cotton township, St. Louis County |
| 75 | 40 | 13 | 392 | 114.3 | 679 | 327 | 128 | 68 | 19.2 | 15.2 | Cottonwood township, Brown County |
| 79 | 64 | 39 | 614 | 97.4 | 907 | 464 | 182 | 102 | 25.2 | 15.0 | Cottonwood city, Lyon County |
| 39 | 16 | 2 | 302 | 102.3 | 462 | 230 | 57 | 28 | 24.4 | 9.3 | Courtland city, Nicollet County |
| 47 | 21 | 3 | 300 | 110.0 | 469 | 221 | 71 | 34 | 25.6 | 11.3 | Courtland township, Nicollet County |
| 12 | 6 | 0 | 39 | 110.3 | 67 | 32 | 18 | 9 | 18.3 | 22.0 | Crane Lake township, St. Louis County |
| 23 | 4 | 2 | 104 | 102.9 | 157 | 76 | 29 | 12 | 25.6 | 13.7 | Crate township, Chippewa County |
| 253 | 73 | 13 | 2,487 | 104.9 | 3,585 | 1,742 | 339 | 155 | 29.7 | 6.7 | Credit River township, Scott County |
| 10 | 5 | 2 | 38 | 97.4 | 58 | 30 | 17 | 9 | 22.7 | 22.7 | Croke township, Traverse County |
| 33 | 23 | 38 | 134 | 74.6 | 187 | 109 | 94 | 53 | 20.1 | 40.2 | Cromwell city, Carlton County |
| 27 | 7 | 2 | 170 | 102.9 | 250 | 124 | 36 | 17 | 27.5 | 10.4 | Cromwell township, Clay County |
| 22 | 16 | 2 | 136 | 109.6 | 220 | 104 | 40 | 17 | 22.8 | 14.0 | Crooked Creek township, Houston County |
| 146 | 56 | 10 | 253 | 121.3 | 506 | 231 | 212 | 92 | 9.6 | 37.9 | Crooked Lake township, Cass County |
| 21 | 9 | 4 | 98 | 94.9 | 142 | 70 | 34 | 13 | 25.7 | 17.8 | Crooks township, Renville County |
| 479 | 445 | 299 | 3,994 | 97.6 | 6,129 | 3,128 | 1,223 | 785 | 22.3 | 15.5 | Crookston city, Polk County |
| 40 | 19 | 2 | 196 | 110.7 | 317 | 149 | 61 | 32 | 23.2 | 14.8 | Crookston township, Polk County |
| 197 | 212 | 168 | 1,272 | 87.6 | 1,830 | 1,004 | 577 | 364 | 23.3 | 24.2 | Crosby city, Crow Wing County |
| 9 | 8 | 4 | 48 | 93.8 | 79 | 39 | 21 | 11 | 15.1 | 22.6 | Crosby township, Pine County |
| 386 | 276 | 65 | 1,072 | 99.7 | 1,797 | 898 | 727 | 368 | 16.1 | 34.0 | Crosslake city, Crow Wing County |
| 40 | 10 | 3 | 150 | 112.0 | 244 | 113 | 53 | 22 | 23.3 | 16.7 | Crow Lake township, Stearns County |
| 33 | 11 | 0 | 169 | 93.5 | 242 | 122 | 44 | 22 | 26.0 | 13.5 | Crow River township, Stearns County |

Table 2.
Age and Sex: 2010—Con.

[For information on confidentiality protection, nonsampling error, and definitions, see Selected Appendixes at <www.census.gov/prod/cen2010/cph-1-a.pdf>]

| State County Place and County Subdivision | Total population | Median age | Age | | | | | | | | |
|---|---------------------|---------------|------------------|------------------|-------------------|-------------------|-------------------|-------------------|-------------------|-------------------|-------------------|
| | | | Under 5 years | 5 to 17 years | 18 to 20 years | 21 to 24 years | 25 to 34 years | 35 to 44 years | 45 to 54 years | 55 to 59 years | 60 to 64 years |
| PLACE AND COUNTY SUBDIVISION--Con. | | | | | | | | | | | |
| Crow Wing township, Crow Wing County..... | 1,966 | 35.9 | 165 | 390 | 70 | 67 | 267 | 266 | 338 | 120 | 92 |
| Crow Wing Lake township, Hubbard County | 332 | 59.2 | 14 | 23 | 4 | 10 | 20 | 17 | 39 | 44 | 39 |
| Crystal city, Hennepin County..... | 22,151 | 38.1 | 1,482 | 3,311 | 674 | 1,009 | 3,687 | 3,087 | 3,364 | 1,453 | 1,049 |
| Crystal Bay township, Lake County..... | 472 | 47.7 | 18 | 56 | 8 | 27 | 52 | 53 | 114 | 51 | 34 |
| Cuba township, Becker County..... | 277 | 38.3 | 24 | 57 | 6 | 6 | 30 | 38 | 47 | 16 | 16 |
| Culdrum township, Morrison County..... | 487 | 39.4 | 35 | 99 | 20 | 22 | 50 | 45 | 100 | 31 | 33 |
| Culver township, St. Louis County..... | 294 | 41.3 | 20 | 55 | 4 | 11 | 31 | 39 | 46 | 20 | 26 |
| Currie city, Murray County..... | 233 | 53.3 | 11 | 27 | 6 | 8 | 21 | 15 | 37 | 26 | 17 |
| Cushing township, Morrison County..... | 714 | 44.9 | 33 | 125 | 27 | 24 | 67 | 83 | 156 | 66 | 56 |
| Custer township, Lyon County..... | 203 | 43.9 | 12 | 34 | 6 | 2 | 30 | 19 | 32 | 21 | 13 |
| Cuyuna city, Crow Wing County..... | 332 | 39.5 | 19 | 81 | 6 | 8 | 38 | 39 | 46 | 24 | 23 |
| Cyrus city, Pope County..... | 288 | 39.3 | 19 | 48 | 6 | 8 | 50 | 35 | 23 | 23 | 19 |
| Daggett Brook township, Crow Wing County | 554 | 41.2 | 37 | 81 | 23 | 20 | 66 | 78 | 99 | 41 | 29 |
| Dahlgren township, Carver County..... | 1,331 | 45.0 | 55 | 231 | 49 | 57 | 102 | 172 | 301 | 98 | 85 |
| Dailey township, Mille Lacs County..... | 234 | 45.3 | 10 | 39 | 10 | 8 | 16 | 32 | 48 | 17 | 22 |
| Dakota city, Winona County..... | 323 | 42.6 | 18 | 55 | 7 | 7 | 43 | 43 | 48 | 35 | 27 |
| Dalbo township, Isanti County..... | 743 | 40.7 | 48 | 147 | 22 | 25 | 63 | 125 | 147 | 53 | 37 |
| Dale township, Cottonwood County..... | 151 | 50.1 | 9 | 21 | 2 | 2 | 11 | 22 | 24 | 12 | 13 |
| Dalton city, Otter Tail County..... | 253 | 36.8 | 21 | 37 | 9 | 13 | 42 | 36 | 32 | 22 | 7 |
| Dane Prairie township, Otter Tail County..... | 887 | 48.6 | 40 | 154 | 23 | 16 | 59 | 91 | 177 | 94 | 76 |
| Danforth township, Pine County..... | 78 | 45.0 | 4 | 12 | 3 | 2 | 10 | 8 | 16 | 4 | 2 |
| Danielson township, Meeker County..... | 295 | 45.3 | 7 | 64 | 9 | 11 | 22 | 34 | 60 | 22 | 22 |
| Danube city, Renville County..... | 505 | 39.8 | 36 | 85 | 12 | 31 | 71 | 41 | 58 | 44 | 40 |
| Danvers city, Swift County..... | 97 | 41.5 | 3 | 22 | 2 | 4 | 9 | 15 | 16 | 4 | 8 |
| Danville township, Blue Earth County..... | 240 | 48.5 | 10 | 40 | 10 | 8 | 12 | 32 | 40 | 29 | 24 |
| Darfur city, Watonwan County..... | 108 | 45.5 | 6 | 19 | 4 | 2 | 9 | 14 | 18 | 12 | 3 |
| Darling township, Morrison County..... | 535 | 44.9 | 22 | 95 | 15 | 17 | 53 | 66 | 88 | 50 | 44 |
| Darnen township, Stevens County..... | 292 | 31.7 | 23 | 62 | 2 | 18 | 50 | 42 | 39 | 20 | 14 |
| Darwin city, Meeker County..... | 350 | 38.7 | 29 | 56 | 10 | 14 | 53 | 41 | 53 | 20 | 23 |
| Darwin township, Meeker County..... | 681 | 48.7 | 32 | 99 | 16 | 18 | 44 | 79 | 139 | 70 | 43 |
| Dassel city, Meeker County..... | 1,469 | 35.9 | 153 | 245 | 44 | 83 | 193 | 171 | 166 | 66 | 56 |
| Dassel township, Meeker County..... | 1,526 | 41.2 | 102 | 357 | 44 | 35 | 111 | 189 | 250 | 126 | 118 |
| Davidson UT, Aitkin County..... | 42 | 60.5 | 1 | 3 | 0 | 0 | 2 | 2 | 10 | 3 | 4 |
| Davis township, Kittson County..... | 30 | 57.5 | 0 | 1 | 0 | 0 | 4 | 0 | 7 | 7 | 4 |
| Dawson city, Lac qui Parle County..... | 1,540 | 47.8 | 92 | 244 | 35 | 40 | 155 | 147 | 220 | 111 | 100 |
| Dayton city..... | 4,671 | 41.7 | 254 | 894 | 184 | 201 | 427 | 625 | 1,013 | 363 | 290 |
| Hennepin County (part)..... | 4,617 | 41.7 | 253 | 877 | 184 | 200 | 421 | 617 | 1,001 | 361 | 287 |
| Wright County (part)..... | 54 | 38.0 | 1 | 17 | 0 | 1 | 6 | 8 | 12 | 2 | 3 |
| Dead Lake township, Otter Tail County..... | 494 | 51.4 | 20 | 63 | 15 | 17 | 34 | 41 | 85 | 41 | 52 |
| Decoria township, Blue Earth County..... | 1,104 | 42.6 | 61 | 215 | 32 | 36 | 86 | 164 | 215 | 98 | 79 |
| Deephaven city, Hennepin County..... | 3,642 | 46.1 | 196 | 804 | 82 | 88 | 173 | 412 | 770 | 318 | 277 |
| Deer township, Roseau County..... | 105 | 49.8 | 3 | 11 | 4 | 3 | 10 | 10 | 20 | 13 | 7 |
| Deer Creek city, Otter Tail County..... | 322 | 44.3 | 29 | 35 | 11 | 20 | 35 | 34 | 39 | 23 | 27 |
| Deer Creek township, Otter Tail County..... | 344 | 39.9 | 23 | 66 | 15 | 10 | 32 | 51 | 47 | 29 | 15 |
| Deerfield township, Cass County..... | 118 | 46.8 | 7 | 11 | 5 | 5 | 11 | 16 | 20 | 8 | 4 |
| Deerfield township, Steele County..... | 517 | 43.5 | 30 | 110 | 14 | 13 | 47 | 59 | 93 | 53 | 39 |
| Deerhorn township, Wilkin County..... | 97 | 46.7 | 1 | 19 | 3 | 3 | 4 | 13 | 22 | 5 | 7 |
| Deer Lake UT, Itasca County..... | 3,495 | 48.4 | 147 | 552 | 97 | 75 | 304 | 396 | 599 | 344 | 310 |
| Deer Park township, Pennington County..... | 126 | 36.0 | 10 | 27 | 5 | 4 | 13 | 17 | 24 | 7 | 10 |
| Deer River city, Itasca County..... | 930 | 39.8 | 71 | 158 | 43 | 40 | 109 | 85 | 111 | 64 | 48 |
| Deer River township, Itasca County..... | 704 | 47.4 | 31 | 124 | 35 | 20 | 61 | 72 | 120 | 58 | 49 |
| Deerwood city, Crow Wing County..... | 532 | 39.7 | 39 | 110 | 16 | 20 | 60 | 46 | 70 | 51 | 20 |
| Deerwood township, Crow Wing County..... | 1,306 | 52.3 | 56 | 187 | 39 | 25 | 77 | 99 | 241 | 121 | 124 |
| Deerwood township, Kittson County..... | 153 | 49.2 | 9 | 22 | 7 | 6 | 8 | 19 | 20 | 19 | 12 |
| De Graff city, Swift County..... | 115 | 45.3 | 9 | 9 | 6 | 6 | 13 | 14 | 30 | 8 | 8 |
| Delafield township, Jackson County..... | 226 | 50.3 | 6 | 34 | 9 | 5 | 15 | 23 | 44 | 19 | 12 |
| Delano city, Wright County..... | 5,464 | 34.9 | 447 | 1,298 | 162 | 176 | 655 | 840 | 859 | 281 | 211 |
| Delavan city, Faribault County..... | 179 | 53.1 | 18 | 17 | 3 | 8 | 19 | 11 | 31 | 15 | 12 |
| Delavan township, Faribault County..... | 228 | 49.5 | 7 | 44 | 4 | 4 | 16 | 24 | 41 | 25 | 21 |
| Delaware township, Grant County..... | 102 | 51.0 | 7 | 15 | 2 | 2 | 9 | 10 | 16 | 13 | 5 |
| Delhi city, Redwood County..... | 70 | 48.0 | 1 | 14 | 2 | 0 | 8 | 6 | 9 | 12 | 13 |
| Delhi township, Redwood County..... | 293 | 47.1 | 7 | 57 | 8 | 9 | 21 | 32 | 60 | 27 | 23 |
| Dell Grove township, Pine County..... | 697 | 46.7 | 30 | 102 | 26 | 22 | 66 | 83 | 118 | 55 | 50 |
| Dellwood city, Washington County..... | 1,063 | 46.1 | 37 | 270 | 32 | 20 | 40 | 114 | 216 | 108 | 82 |
| Delton township, Cottonwood County..... | 123 | 40.9 | 6 | 29 | 4 | 3 | 12 | 13 | 31 | 12 | 4 |
| Denham city, Pine County..... | 35 | 48.5 | 2 | 6 | 1 | 2 | 4 | 0 | 10 | 4 | 1 |
| Denmark township, Washington County..... | 1,737 | 44.8 | 77 | 366 | 46 | 58 | 99 | 228 | 381 | 137 | 129 |
| Dennison city..... | 212 | 39.0 | 17 | 44 | 5 | 8 | 23 | 28 | 43 | 14 | 14 |
| Goodhue County (part)..... | 199 | 39.3 | 17 | 38 | 5 | 8 | 23 | 25 | 39 | 14 | 14 |
| Rice County (part)..... | 13 | 36.5 | 0 | 6 | 0 | 0 | 0 | 3 | 4 | 0 | 0 |

Table 2.

Age and Sex: 2010—Con.

[For information on confidentiality protection, nonsampling error, and definitions, see Selected Appendixes at <www.census.gov/prod/cen2010/cph-1-a.pdf>]

| Age—Con | | | Age and sex | | | | | | Percent of total population | | State County Place and County Subdivision |
|-----------------------------------|-------------------|----------------------|-------------|--------------------------------|-------------------|--------|-------------------|--------|-----------------------------|----------------------|---|
| 65 to 74 years | 75 to 84 years | 85 years and over | All ages | | 18 years and over | | 65 years and over | | Under 18 years | 65 years and over | |
| | | | Female | Males per 100 females | Total | Female | Total | Female | | | |
| | | | | | | | | | | | |
| PLACE AND COUNTY SUBDIVISION—Con. | | | | | | | | | | | |
| 128 | 55 | 8 | 955 | 105.9 | 1,411 | 695 | 191 | 91 | 28.2 | 9.7 | Crow Wing township, Crow Wing County |
| 74 | 42 | 6 | 167 | 98.8 | 295 | 145 | 122 | 63 | 11.1 | 36.7 | Crow Wing Lake township, Hubbard County |
| 1,392 | 1,131 | 512 | 11,253 | 96.8 | 17,358 | 8,945 | 3,035 | 1,803 | 21.6 | 13.7 | Crystal city, Hennepin County |
| 39 | 17 | 3 | 230 | 105.2 | 398 | 191 | 59 | 30 | 15.7 | 12.5 | Crystal Bay township, Lake County |
| 14 | 18 | 5 | 130 | 113.1 | 196 | 93 | 37 | 19 | 29.2 | 13.4 | Cuba township, Becker County |
| 26 | 21 | 5 | 241 | 102.1 | 353 | 172 | 52 | 28 | 27.5 | 10.7 | Culdrum township, Morrison County |
| 23 | 16 | 3 | 136 | 116.2 | 219 | 101 | 42 | 21 | 25.5 | 14.3 | Culver township, St. Louis County |
| 31 | 22 | 12 | 115 | 102.6 | 195 | 98 | 65 | 34 | 16.3 | 27.9 | Currie city, Murray County |
| 46 | 26 | 5 | 329 | 117.0 | 556 | 257 | 77 | 36 | 22.1 | 10.8 | Cushing township, Morrison County |
| 20 | 9 | 5 | 99 | 105.1 | 157 | 78 | 34 | 19 | 22.7 | 16.7 | Custer township, Lyon County |
| 34 | 10 | 4 | 151 | 119.9 | 232 | 110 | 48 | 23 | 30.1 | 14.5 | Cuyuna city, Crow Wing County |
| 23 | 19 | 15 | 152 | 89.5 | 221 | 115 | 57 | 31 | 23.3 | 19.8 | Cyrus city, Pope County |
| 53 | 19 | 8 | 258 | 114.7 | 436 | 201 | 80 | 39 | 21.3 | 14.4 | Daggett Brook township, Crow Wing County |
| 107 | 66 | 8 | 626 | 112.6 | 1,045 | 482 | 181 | 87 | 21.5 | 13.6 | Dahlgren township, Carver County |
| 22 | 7 | 3 | 110 | 112.7 | 185 | 87 | 32 | 14 | 20.9 | 13.7 | Dailey township, Mille Lacs County |
| 16 | 19 | 5 | 151 | 113.9 | 250 | 122 | 40 | 19 | 22.6 | 12.4 | Dakota city, Winona County |
| 47 | 23 | 6 | 362 | 105.2 | 548 | 256 | 76 | 39 | 26.2 | 10.2 | Dalbo township, Isanti County |
| 18 | 12 | 5 | 77 | 96.1 | 121 | 59 | 35 | 18 | 19.9 | 23.2 | Dale township, Cottonwood County |
| 17 | 13 | 4 | 127 | 99.2 | 195 | 98 | 34 | 18 | 22.9 | 13.4 | Dalton city, Otter Tail County |
| 106 | 39 | 12 | 429 | 106.8 | 693 | 336 | 157 | 75 | 21.9 | 17.7 | Dane Prairie township, Otter Tail County |
| 11 | 5 | 1 | 36 | 116.7 | 62 | 29 | 17 | 8 | 20.5 | 21.8 | Danforth township, Pine County |
| 28 | 11 | 5 | 131 | 125.2 | 224 | 103 | 44 | 21 | 24.1 | 14.9 | Danielson township, Meeker County |
| 44 | 32 | 11 | 259 | 95.0 | 384 | 190 | 87 | 47 | 24.0 | 17.2 | Danube city, Renville County |
| 9 | 3 | 2 | 46 | 110.9 | 72 | 33 | 14 | 8 | 25.8 | 14.4 | Danvers city, Swift County |
| 22 | 9 | 4 | 110 | 118.2 | 190 | 85 | 35 | 17 | 20.8 | 14.6 | Danville township, Blue Earth County |
| 12 | 5 | 4 | 53 | 103.8 | 83 | 40 | 21 | 13 | 23.1 | 19.4 | Darfur city, Watonwan County |
| 55 | 26 | 4 | 254 | 110.6 | 418 | 193 | 85 | 41 | 21.9 | 15.9 | Darling township, Morrison County |
| 10 | 9 | 3 | 128 | 128.1 | 207 | 87 | 22 | 11 | 29.1 | 7.5 | Darnen township, Stevens County |
| 37 | 9 | 5 | 169 | 107.1 | 265 | 125 | 51 | 24 | 24.3 | 14.6 | Darwin city, Meeker County |
| 78 | 54 | 9 | 338 | 101.5 | 550 | 273 | 141 | 75 | 19.2 | 20.7 | Darwin township, Meeker County |
| 105 | 109 | 78 | 759 | 93.5 | 1,071 | 541 | 292 | 171 | 27.1 | 19.9 | Dassel city, Meeker County |
| 128 | 53 | 13 | 718 | 112.5 | 1,067 | 496 | 194 | 83 | 30.1 | 12.7 | Dassel township, Meeker County |
| 14 | 2 | 1 | 17 | 147.1 | 38 | 16 | 17 | 6 | 9.5 | 40.5 | Davidson UT, Aitkin County |
| 4 | 2 | 1 | 13 | 130.8 | 29 | 13 | 7 | 4 | 3.3 | 23.3 | Davis township, Kittson County |
| 137 | 155 | 104 | 813 | 89.4 | 1,204 | 653 | 396 | 241 | 21.8 | 25.7 | Dawson city, Lac qui Parle County |
| 290 | 105 | 25 | 2,231 | 109.4 | 3,523 | 1,684 | 420 | 204 | 24.6 | 9.0 | Dayton city |
| 287 | 104 | 25 | 2,202 | 109.7 | 3,487 | 1,665 | 416 | 202 | 24.5 | 9.0 | Hennepin County (part) |
| 3 | 1 | 0 | 29 | 86.2 | 36 | 19 | 4 | 2 | 33.3 | 7.4 | Wright County (part) |
| 78 | 36 | 12 | 242 | 104.1 | 411 | 199 | 126 | 62 | 16.8 | 25.5 | Dead Lake township, Otter Tail County |
| 68 | 36 | 14 | 547 | 101.8 | 828 | 402 | 118 | 62 | 25.0 | 10.7 | Decoria township, Blue Earth County |
| 321 | 153 | 48 | 1,833 | 98.7 | 2,642 | 1,360 | 522 | 260 | 27.5 | 14.3 | Deephaven city, Hennepin County |
| 11 | 11 | 2 | 51 | 105.9 | 91 | 44 | 24 | 10 | 13.3 | 22.9 | Deer township, Roseau County |
| 39 | 27 | 3 | 155 | 107.7 | 258 | 125 | 69 | 33 | 19.9 | 21.4 | Deer Creek city, Otter Tail County |
| 36 | 15 | 5 | 159 | 116.4 | 255 | 116 | 56 | 23 | 25.9 | 16.3 | Deer Creek township, Otter Tail County |
| 23 | 7 | 1 | 52 | 126.9 | 100 | 43 | 31 | 14 | 15.3 | 26.3 | Deerfield township, Cass County |
| 37 | 19 | 3 | 248 | 108.5 | 377 | 180 | 59 | 29 | 27.1 | 11.4 | Deerfield township, Steele County |
| 13 | 7 | 0 | 44 | 120.5 | 77 | 33 | 20 | 10 | 20.6 | 20.6 | Deerhorn township, Wilkin County |
| 436 | 190 | 45 | 1,695 | 106.2 | 2,796 | 1,364 | 671 | 321 | 20.0 | 19.2 | Deer Lake UT, Itasca County |
| 2 | 4 | 3 | 60 | 110.0 | 89 | 41 | 9 | 4 | 29.4 | 7.1 | Deer Park township, Pennington County |
| 79 | 73 | 49 | 512 | 81.6 | 701 | 396 | 201 | 126 | 24.6 | 21.6 | Deer River city, Itasca County |
| 85 | 42 | 7 | 341 | 106.5 | 549 | 262 | 134 | 66 | 22.0 | 19.0 | Deer River township, Itasca County |
| 47 | 41 | 12 | 274 | 94.2 | 383 | 201 | 100 | 60 | 28.0 | 18.8 | Deerwood city, Crow Wing County |
| 218 | 95 | 24 | 625 | 109.0 | 1,063 | 515 | 337 | 170 | 18.6 | 25.8 | Deerwood township, Crow Wing County |
| 24 | 6 | 1 | 66 | 131.8 | 122 | 55 | 31 | 13 | 20.3 | 20.3 | Deerwood township, Kittson County |
| 5 | 2 | 5 | 53 | 117.0 | 97 | 44 | 12 | 8 | 15.7 | 10.4 | De Graff city, Swift County |
| 27 | 27 | 5 | 107 | 111.2 | 186 | 85 | 59 | 29 | 17.7 | 26.1 | Delafield township, Jackson County |
| 270 | 162 | 103 | 2,800 | 95.1 | 3,719 | 1,906 | 535 | 316 | 31.9 | 9.8 | Delano city, Wright County |
| 23 | 15 | 7 | 85 | 110.6 | 144 | 71 | 45 | 26 | 19.6 | 25.1 | Delavan city, Faribault County |
| 25 | 13 | 4 | 106 | 115.1 | 177 | 82 | 42 | 19 | 22.4 | 18.4 | Delavan township, Faribault County |
| 15 | 5 | 3 | 47 | 117.0 | 80 | 38 | 23 | 10 | 21.6 | 22.5 | Delaware township, Grant County |
| 5 | 0 | 0 | 36 | 94.4 | 55 | 29 | 5 | 2 | 21.4 | 7.1 | Delhi city, Redwood County |
| 35 | 6 | 8 | 135 | 117.0 | 229 | 105 | 49 | 23 | 21.8 | 16.7 | Delhi township, Redwood County |
| 91 | 41 | 13 | 356 | 95.8 | 565 | 294 | 145 | 75 | 18.9 | 20.8 | Dell Grove township, Pine County |
| 82 | 56 | 6 | 518 | 105.2 | 756 | 382 | 144 | 70 | 28.9 | 13.5 | Dellwood city, Washington County |
| 6 | 3 | 0 | 61 | 101.6 | 88 | 44 | 9 | 3 | 28.5 | 7.3 | Delton township, Cottonwood County |
| 4 | 1 | 0 | 21 | 66.7 | 27 | 15 | 5 | 3 | 22.9 | 14.3 | Denham city, Pine County |
| 137 | 67 | 12 | 892 | 94.7 | 1,294 | 656 | 216 | 100 | 25.5 | 12.4 | Denmark township, Washington County |
| 11 | 5 | 0 | 103 | 105.8 | 151 | 69 | 16 | 7 | 28.8 | 7.5 | Dennison city |
| 11 | 5 | 0 | 95 | 109.5 | 144 | 65 | 16 | 7 | 27.6 | 8.0 | Goodhue County (part) |
| 0 | 0 | 0 | 8 | 62.5 | 7 | 4 | 0 | 0 | 46.2 | 0.0 | Rice County (part) |

Table 2.

Age and Sex: 2010—Con.

[For information on confidentiality protection, nonsampling error, and definitions, see Selected Appendixes at <www.census.gov/prod/cen2010/cph-1-a.pdf>]

| State County Place and County Subdivision | Total population | Median age | Age | | | | | | | | |
|--|---------------------|---------------|------------------|------------------|-------------------|-------------------|-------------------|-------------------|-------------------|-------------------|-------------------|
| | | | Under 5 years | 5 to 17 years | 18 to 20 years | 21 to 24 years | 25 to 34 years | 35 to 44 years | 45 to 54 years | 55 to 59 years | 60 to 64 years |
| PLACE AND COUNTY SUBDIVISION--Con. | | | | | | | | | | | |
| Dent city, Otter Tail County..... | 192 | 38.3 | 16 | 33 | 5 | 11 | 23 | 20 | 39 | 9 | 8 |
| Denver township, Rock County..... | 173 | 43.8 | 13 | 32 | 5 | 1 | 16 | 22 | 25 | 20 | 8 |
| Derrynane township, Le Sueur County..... | 508 | 46.6 | 21 | 91 | 15 | 12 | 41 | 58 | 103 | 42 | 35 |
| Des Moines township, Jackson County..... | 232 | 49.4 | 3 | 38 | 7 | 5 | 15 | 30 | 60 | 16 | 18 |
| Des Moines River township, Murray County..... | 133 | 52.5 | 7 | 10 | 3 | 6 | 19 | 12 | 14 | 11 | 17 |
| Detroit township, Becker County..... | 2,033 | 45.3 | 111 | 351 | 44 | 72 | 190 | 240 | 338 | 164 | 191 |
| Detroit Lakes city, Becker County..... | 8,569 | 41.6 | 587 | 1,296 | 301 | 424 | 1,113 | 868 | 1,088 | 567 | 454 |
| Dewald township, Nobles County..... | 254 | 48.6 | 20 | 37 | 10 | 10 | 9 | 27 | 54 | 16 | 17 |
| Dewey township, Roseau County..... | 122 | 38.7 | 9 | 31 | 1 | 2 | 10 | 21 | 24 | 4 | 4 |
| Dexter city, Mower County..... | 341 | 41.2 | 20 | 53 | 14 | 14 | 34 | 52 | 54 | 27 | 19 |
| Dexter township, Mower County..... | 310 | 41.7 | 19 | 67 | 11 | 7 | 18 | 58 | 45 | 18 | 14 |
| | | | | | | | | | | | |
| Diamond Lake township, Lincoln County..... | 207 | 39.8 | 17 | 46 | 4 | 2 | 27 | 24 | 17 | 14 | 16 |
| Dieter township, Roseau County..... | 148 | 48.5 | 8 | 24 | 1 | 5 | 11 | 18 | 27 | 12 | 10 |
| Dilworth city, Clay County..... | 4,024 | 34.3 | 333 | 822 | 133 | 179 | 575 | 537 | 570 | 220 | 186 |
| Dodge Center city, Dodge County..... | 2,670 | 31.8 | 271 | 525 | 92 | 141 | 435 | 333 | 324 | 121 | 95 |
| Dollymount township, Traverse County..... | 77 | 41.5 | 6 | 20 | 1 | 1 | 9 | 9 | 12 | 9 | 3 |
| Donaldson city, Kittson County..... | 42 | 39.0 | 3 | 9 | 1 | 0 | 5 | 6 | 5 | 2 | 2 |
| Donnelly township, Marshall County..... | 19 | 50.3 | 1 | 2 | 0 | 2 | 4 | 0 | 5 | 2 | 0 |
| Donnelly city, Stevens County..... | 241 | 50.1 | 11 | 32 | 4 | 6 | 30 | 20 | 42 | 11 | 13 |
| Donnelly township, Stevens County..... | 100 | 50.0 | 6 | 14 | 2 | 5 | 10 | 5 | 20 | 10 | 4 |
| Dora township, Otter Tail County..... | 725 | 55.8 | 13 | 84 | 12 | 18 | 32 | 66 | 132 | 57 | 90 |
| Doran city, Wilkin County..... | 55 | 34.5 | 6 | 10 | 3 | 0 | 9 | 4 | 14 | 4 | 2 |
| | | | | | | | | | | | |
| Douglas township, Dakota County..... | 716 | 43.4 | 41 | 128 | 27 | 32 | 65 | 79 | 155 | 70 | 59 |
| Dover city, Olmsted County..... | 735 | 29.7 | 89 | 161 | 18 | 20 | 171 | 102 | 87 | 34 | 19 |
| Dover township, Olmsted County..... | 389 | 45.8 | 19 | 69 | 15 | 16 | 34 | 39 | 81 | 34 | 32 |
| Dovray city, Murray County..... | 57 | 59.5 | 1 | 2 | 2 | 0 | 9 | 4 | 2 | 9 | 10 |
| Dovray township, Murray County..... | 152 | 45.3 | 7 | 30 | 3 | 4 | 15 | 16 | 28 | 11 | 12 |
| Dovre township, Kandiyohi County..... | 2,119 | 44.4 | 111 | 406 | 62 | 64 | 187 | 243 | 388 | 212 | 163 |
| Drammen township, Lincoln County..... | 118 | 37.5 | 9 | 19 | 3 | 9 | 16 | 17 | 11 | 5 | 5 |
| Dresbach township, Winona County..... | 456 | 49.2 | 21 | 68 | 14 | 14 | 45 | 36 | 82 | 47 | 46 |
| Dryden township, Sibley County..... | 287 | 45.9 | 9 | 59 | 7 | 8 | 24 | 31 | 58 | 29 | 10 |
| Dublin township, Swift County..... | 152 | 43.5 | 8 | 30 | 4 | 8 | 16 | 14 | 17 | 14 | 13 |
| Dudley township, Clearwater County..... | 400 | 39.6 | 33 | 69 | 9 | 21 | 48 | 47 | 67 | 28 | 19 |
| | | | | | | | | | | | |
| Duluth city, St. Louis County..... | 86,265 | 33.6 | 4,798 | 11,159 | 7,839 | 9,038 | 11,523 | 8,676 | 11,117 | 5,677 | 4,572 |
| Duluth township, St. Louis County..... | 1,941 | 45.2 | 126 | 400 | 43 | 47 | 136 | 213 | 356 | 173 | 165 |
| Dumont city, Traverse County..... | 100 | 49.0 | 4 | 12 | 1 | 3 | 13 | 11 | 19 | 10 | 2 |
| Dunbar township, Faribault County..... | 283 | 45.1 | 27 | 46 | 8 | 10 | 22 | 28 | 51 | 21 | 20 |
| Dundas city, Rice County..... | 1,367 | 33.6 | 112 | 266 | 35 | 50 | 255 | 217 | 198 | 54 | 67 |
| Dundee city, Nobles County..... | 68 | 50.7 | 1 | 8 | 0 | 3 | 3 | 7 | 16 | 8 | 2 |
| Dunn township, Otter Tail County..... | 905 | 56.9 | 27 | 92 | 12 | 11 | 38 | 81 | 153 | 116 | 124 |
| Dunnell city, Martin County..... | 167 | 51.8 | 10 | 14 | 0 | 5 | 22 | 12 | 33 | 21 | 13 |
| Durand township, Beltrami County..... | 209 | 43.5 | 12 | 37 | 3 | 7 | 33 | 14 | 39 | 19 | 9 |
| Eagan city, Dakota County..... | 64,206 | 36.8 | 4,078 | 12,278 | 2,098 | 3,066 | 9,117 | 8,933 | 12,177 | 4,534 | 3,059 |
| Eagle township, Carlton County..... | 581 | 45.8 | 31 | 104 | 8 | 16 | 58 | 68 | 94 | 53 | 33 |
| | | | | | | | | | | | |
| Eagle Bend city, Todd County..... | 535 | 45.2 | 40 | 79 | 16 | 18 | 69 | 45 | 73 | 31 | 36 |
| Eagle Lake city, Blue Earth County..... | 2,422 | 31.7 | 228 | 466 | 81 | 126 | 450 | 335 | 348 | 125 | 102 |
| Eagle Lake township, Otter Tail County..... | 378 | 49.8 | 14 | 60 | 13 | 10 | 26 | 36 | 63 | 31 | 35 |
| Eagle Point township, Marshall County..... | 17 | 52.5 | 1 | 1 | 0 | 0 | 0 | 0 | 7 | 2 | 2 |
| Eagles Nest township, St. Louis County..... | 242 | 58.5 | 1 | 17 | 3 | 8 | 6 | 9 | 44 | 43 | 35 |
| Eagle Valley township, Todd County..... | 541 | 39.8 | 43 | 127 | 20 | 14 | 45 | 53 | 89 | 50 | 32 |
| Eagle View township, Becker County..... | 131 | 51.5 | 8 | 25 | 0 | 5 | 11 | 6 | 16 | 21 | 12 |
| East Bethel city, Anoka County..... | 11,626 | 38.6 | 696 | 2,352 | 449 | 466 | 1,300 | 1,831 | 2,353 | 803 | 561 |
| East Cass UT, Cass County..... | 62 | 46.5 | 5 | 10 | 1 | 0 | 9 | 5 | 10 | 7 | 5 |
| East Chain township, Martin County..... | 296 | 45.3 | 16 | 56 | 9 | 7 | 27 | 31 | 53 | 27 | 23 |
| East Cook UT, Cook County..... | 775 | 53.1 | 27 | 85 | 18 | 18 | 55 | 95 | 118 | 113 | 82 |
| | | | | | | | | | | | |
| Eastern township, Otter Tail County..... | 230 | 50.0 | 8 | 33 | 11 | 5 | 16 | 19 | 45 | 27 | 15 |
| East Grand Forks city, Polk County..... | 8,601 | 35.0 | 691 | 1,532 | 403 | 497 | 1,182 | 1,028 | 1,250 | 507 | 371 |
| East Gull Lake city, Cass County..... | 1,004 | 47.7 | 51 | 162 | 20 | 23 | 100 | 110 | 158 | 95 | 74 |
| East Koochiching UT, Koochiching County.. | 355 | 51.1 | 14 | 51 | 6 | 6 | 28 | 36 | 72 | 40 | 35 |
| East Lake Lillian township, Kandiyohi County..... | 199 | 47.7 | 13 | 31 | 3 | 3 | 17 | 22 | 48 | 12 | 12 |
| Easton city, Faribault County..... | 199 | 44.9 | 17 | 28 | 4 | 6 | 27 | 18 | 37 | 13 | 10 |
| East Park township, Marshall County..... | 23 | 39.5 | 1 | 5 | 1 | 2 | 2 | 3 | 2 | 4 | 0 |
| East Side township, Mille Lacs County..... | 620 | 53.6 | 20 | 62 | 22 | 17 | 31 | 48 | 122 | 44 | 57 |
| East Valley township, Marshall County..... | 43 | 49.2 | 2 | 7 | 0 | 2 | 3 | 4 | 13 | 4 | 1 |
| Ebro CDP, Clearwater County..... | 64 | 32.0 | 5 | 18 | 2 | 3 | 5 | 4 | 10 | 3 | 3 |
| | | | | | | | | | | | |
| Echo city, Yellow Medicine County..... | 278 | 37.0 | 17 | 72 | 8 | 9 | 28 | 36 | 40 | 14 | 11 |
| Echo township, Yellow Medicine County..... | 145 | 51.5 | 6 | 23 | 2 | 2 | 4 | 18 | 28 | 12 | 8 |
| Eckles township, Beltrami County..... | 1,516 | 32.8 | 151 | 290 | 55 | 88 | 239 | 182 | 194 | 92 | 78 |
| Eckvold township, Marshall County..... | 77 | 41.5 | 3 | 17 | 5 | 2 | 6 | 7 | 15 | 8 | 6 |
| Eddy township, Clearwater County..... | 339 | 39.9 | 29 | 64 | 14 | 14 | 31 | 35 | 52 | 18 | 31 |
| Eden township, Brown County..... | 254 | 48.5 | 11 | 38 | 6 | 6 | 24 | 28 | 41 | 27 | 24 |
| Eden township, Pipestone County..... | 278 | 40.3 | 26 | 59 | 8 | 10 | 28 | 26 | 52 | 15 | 14 |
| Eden township, Polk County..... | 168 | 49.3 | 6 | 26 | 3 | 8 | 13 | 19 | 30 | 16 | 11 |

Table 2.

Age and Sex: 2010—Con.

[For information on confidentiality protection, nonsampling error, and definitions, see Selected Appendixes at <www.census.gov/prod/cen2010/cph-1-a.pdf>]

| Age—Con | | | Age and sex | | | | | | Percent of total population | | State County Place and County Subdivision |
|-----------------------------------|-------------------|----------------------|-------------|--------------------------------|-------------------|--------|-------------------|--------|-----------------------------|----------------------|---|
| | | | All ages | | 18 years and over | | 65 years and over | | | | |
| | | | Female | Males per 100 females | Total | Female | Total | Female | | | |
| 65 to 74 years | 75 to 84 years | 85 years and over | | | | | | | Under 18 years | 65 years and over | |
| PLACE AND COUNTY SUBDIVISION—Con. | | | | | | | | | | | |
| 13 | 13 | 2 | 104 | 84.6 | 143 | 70 | 28 | 13 | 25.5 | 14.6 | Dent city, Otter Tail County |
| 21 | 9 | 1 | 78 | 121.8 | 128 | 57 | 31 | 13 | 26.0 | 17.9 | Denver township, Rock County |
| 50 | 34 | 6 | 242 | 109.9 | 396 | 183 | 90 | 45 | 22.0 | 17.7 | Derrynane township, Le Sueur County |
| 13 | 21 | 6 | 109 | 112.8 | 191 | 91 | 40 | 22 | 17.7 | 17.2 | Des Moines township, Jackson County |
| 23 | 10 | 1 | 65 | 104.6 | 116 | 58 | 34 | 17 | 12.8 | 25.6 | Des Moines River township, Murray County |
| 213 | 105 | 14 | 1,002 | 102.9 | 1,571 | 755 | 332 | 160 | 22.7 | 16.3 | Detroit township, Becker County |
| 727 | 702 | 442 | 4,524 | 89.4 | 6,686 | 3,604 | 1,871 | 1,191 | 22.0 | 21.8 | Detroit Lakes city, Becker County |
| 33 | 15 | 6 | 127 | 100.0 | 197 | 95 | 54 | 26 | 22.4 | 21.3 | Dewald township, Nobles County |
| 9 | 7 | 0 | 56 | 117.9 | 82 | 35 | 16 | 8 | 32.8 | 13.1 | Dewey township, Roseau County |
| 36 | 9 | 9 | 170 | 100.6 | 268 | 135 | 54 | 31 | 21.4 | 15.8 | Dexter city, Mower County |
| 18 | 30 | 5 | 153 | 102.6 | 224 | 107 | 53 | 25 | 27.7 | 17.1 | Dexter township, Mower County |
| | | | | | | | | | | | |
| 23 | 11 | 6 | 101 | 105.0 | 144 | 69 | 40 | 18 | 30.4 | 19.3 | Diamond Lake township, Lincoln County |
| 14 | 11 | 7 | 71 | 108.5 | 116 | 57 | 32 | 17 | 21.6 | 21.6 | Dieter township, Roseau County |
| 246 | 158 | 65 | 2,013 | 99.9 | 2,869 | 1,470 | 469 | 257 | 28.7 | 11.7 | Dilworth city, Clay County |
| 168 | 101 | 64 | 1,354 | 97.2 | 1,874 | 951 | 333 | 202 | 29.8 | 12.5 | Dodge Center city, Dodge County |
| 2 | 5 | 0 | 35 | 120.0 | 51 | 24 | 7 | 3 | 33.8 | 9.1 | Dollymount township, Traverse County |
| 9 | 0 | 0 | 19 | 121.1 | 30 | 12 | 9 | 4 | 28.6 | 21.4 | Donaldson city, Kittson County |
| 2 | 1 | 0 | 11 | 72.7 | 16 | 9 | 3 | 2 | 15.8 | 15.8 | Donnelly township, Marshall County |
| 38 | 24 | 10 | 122 | 97.5 | 198 | 98 | 72 | 41 | 17.8 | 29.9 | Donnelly city, Stevens County |
| 11 | 12 | 1 | 44 | 127.3 | 80 | 32 | 24 | 10 | 20.0 | 24.0 | Donnelly township, Stevens County |
| 155 | 58 | 8 | 346 | 109.5 | 628 | 299 | 221 | 105 | 13.4 | 30.5 | Dora township, Otter Tail County |
| 2 | 1 | 0 | 28 | 96.4 | 39 | 20 | 3 | 3 | 29.1 | 5.5 | Doran city, Wilkin County |
| | | | | | | | | | | | |
| 32 | 24 | 4 | 335 | 113.7 | 547 | 255 | 60 | 29 | 23.6 | 8.4 | Douglas township, Dakota County |
| 23 | 8 | 3 | 376 | 95.5 | 485 | 240 | 34 | 17 | 34.0 | 4.6 | Dover city, Olmsted County |
| 19 | 29 | 2 | 181 | 114.9 | 301 | 144 | 50 | 25 | 22.6 | 12.9 | Dover township, Olmsted County |
| 10 | 7 | 1 | 32 | 78.1 | 54 | 30 | 18 | 12 | 5.3 | 31.6 | Dovray city, Murray County |
| 11 | 12 | 3 | 69 | 120.3 | 115 | 51 | 26 | 10 | 24.3 | 17.1 | Dovray township, Murray County |
| 202 | 64 | 17 | 1,044 | 103.0 | 1,602 | 786 | 283 | 134 | 24.4 | 13.4 | Dovre township, Kandiyohi County |
| 9 | 12 | 3 | 50 | 136.0 | 90 | 39 | 24 | 11 | 23.7 | 20.3 | Drammen township, Lincoln County |
| 56 | 23 | 4 | 213 | 114.1 | 367 | 173 | 83 | 38 | 19.5 | 18.2 | Dresbach township, Winona County |
| 27 | 19 | 6 | 123 | 133.3 | 219 | 98 | 52 | 26 | 23.7 | 18.1 | Dryden township, Sibley County |
| 17 | 7 | 4 | 61 | 149.2 | 114 | 48 | 28 | 12 | 25.0 | 18.4 | Dublin township, Swift County |
| 38 | 15 | 6 | 188 | 112.8 | 298 | 141 | 59 | 28 | 25.5 | 14.8 | Dudley township, Clearwater County |
| | | | | | | | | | | | |
| 5,473 | 4,067 | 2,326 | 44,022 | 96.0 | 70,308 | 36,153 | 11,866 | 7,137 | 18.5 | 13.8 | Duluth city, St. Louis County |
| 167 | 98 | 17 | 961 | 102.0 | 1,415 | 707 | 282 | 138 | 27.1 | 14.5 | Duluth township, St. Louis County |
| 10 | 10 | 5 | 49 | 104.1 | 84 | 40 | 25 | 14 | 16.0 | 25.0 | Dumont city, Traverse County |
| 23 | 10 | 17 | 142 | 99.3 | 210 | 102 | 50 | 25 | 25.8 | 17.7 | Dunbar township, Faribault County |
| 74 | 31 | 8 | 675 | 102.5 | 989 | 492 | 113 | 64 | 27.7 | 8.3 | Dundas city, Rice County |
| 10 | 7 | 3 | 29 | 134.5 | 59 | 25 | 20 | 11 | 13.2 | 29.4 | Dundee city, Nobles County |
| 163 | 74 | 14 | 439 | 106.2 | 786 | 376 | 251 | 118 | 13.1 | 27.7 | Dunn township, Otter Tail County |
| 14 | 15 | 8 | 76 | 119.7 | 143 | 64 | 37 | 20 | 14.4 | 22.2 | Dunnell city, Martin County |
| 24 | 12 | 0 | 102 | 104.9 | 160 | 82 | 36 | 14 | 23.4 | 17.2 | Durand township, Beltrami County |
| 2,970 | 1,382 | 514 | 32,663 | 96.6 | 47,850 | 24,691 | 4,866 | 2,687 | 25.5 | 7.6 | Eagan city, Dakota County |
| 66 | 42 | 8 | 279 | 108.2 | 446 | 205 | 116 | 52 | 23.2 | 20.0 | Eagle township, Carlton County |
| | | | | | | | | | | | |
| 56 | 53 | 19 | 275 | 94.5 | 416 | 213 | 128 | 77 | 22.2 | 23.9 | Eagle Bend city, Todd County |
| 117 | 34 | 10 | 1,199 | 102.0 | 1,728 | 850 | 161 | 85 | 28.7 | 6.6 | Eagle Lake city, Blue Earth County |
| 57 | 28 | 5 | 187 | 102.1 | 304 | 152 | 90 | 47 | 19.6 | 23.8 | Eagle Lake township, Otter Tail County |
| 2 | 2 | 0 | 8 | 112.5 | 15 | 7 | 4 | 1 | 11.8 | 23.5 | Eagle Point township, Marshall County |
| 54 | 18 | 4 | 116 | 108.6 | 224 | 108 | 76 | 32 | 7.4 | 31.4 | Eagles Nest township, St. Louis County |
| 44 | 20 | 4 | 244 | 121.7 | 371 | 163 | 68 | 30 | 31.4 | 12.6 | Eagle Valley township, Todd County |
| 18 | 9 | 0 | 62 | 111.3 | 98 | 48 | 27 | 11 | 25.2 | 20.6 | Eagle View township, Becker County |
| 581 | 176 | 58 | 5,559 | 109.1 | 8,578 | 4,083 | 815 | 386 | 26.2 | 7.0 | East Bethel city, Anoka County |
| 6 | 2 | 2 | 30 | 106.7 | 47 | 22 | 10 | 5 | 24.2 | 16.1 | East Cass UT, Cass County |
| 30 | 12 | 5 | 139 | 112.9 | 224 | 108 | 47 | 21 | 24.3 | 15.9 | East Chain township, Martin County |
| 120 | 38 | 6 | 376 | 106.1 | 663 | 325 | 164 | 72 | 14.5 | 21.2 | East Cook UT, Cook County |
| | | | | | | | | | | | |
| 34 | 13 | 4 | 101 | 127.7 | 189 | 83 | 51 | 23 | 17.8 | 22.2 | Eastern township, Otter Tail County |
| 533 | 421 | 186 | 4,373 | 96.7 | 6,378 | 3,291 | 1,140 | 687 | 25.8 | 13.3 | East Grand Forks city, Polk County |
| 141 | 56 | 14 | 469 | 114.1 | 791 | 377 | 211 | 99 | 21.2 | 21.0 | East Gull Lake city, Cass County |
| 44 | 16 | 7 | 159 | 123.3 | 290 | 131 | 67 | 32 | 18.3 | 18.9 | East Koochiching UT, Koochiching County |
| 21 | 10 | 7 | 99 | 101.0 | 155 | 71 | 38 | 18 | 22.1 | 19.1 | East Lake Lillian township, Kandiyohi County |
| 20 | 10 | 9 | 100 | 99.0 | 154 | 76 | 39 | 22 | 22.6 | 19.6 | Easton city, Faribault County |
| 2 | 1 | 0 | 8 | 187.5 | 17 | 5 | 3 | 1 | 26.1 | 13.0 | East Park township, Marshall County |
| 114 | 68 | 15 | 303 | 104.6 | 538 | 256 | 197 | 102 | 13.2 | 31.8 | East Side township, Mille Lacs County |
| 3 | 4 | 0 | 21 | 104.8 | 34 | 15 | 7 | 2 | 20.9 | 16.3 | East Valley township, Marshall County |
| 11 | 0 | 0 | 39 | 64.1 | 41 | 24 | 11 | 5 | 35.9 | 17.2 | Ebro CDP, Clearwater County |
| | | | | | | | | | | | |
| 17 | 18 | 8 | 139 | 100.0 | 189 | 96 | 43 | 26 | 32.0 | 15.5 | Echo city, Yellow Medicine County |
| 31 | 8 | 3 | 69 | 110.1 | 116 | 50 | 42 | 21 | 20.0 | 29.0 | Echo township, Yellow Medicine County |
| 90 | 42 | 15 | 777 | 95.1 | 1,075 | 559 | 147 | 79 | 29.1 | 9.7 | Eckles township, Beltrami County |
| 0 | 2 | 6 | 36 | 113.9 | 57 | 26 | 8 | 4 | 26.0 | 10.4 | Eckvold township, Marshall County |
| 30 | 14 | 7 | 171 | 98.2 | 246 | 121 | 51 | 28 | 27.4 | 15.0 | Eddy township, Clearwater County |
| 23 | 16 | 10 | 113 | 124.8 | 205 | 92 | 49 | 20 | 19.3 | 19.3 | Eden township, Brown County |
| 23 | 14 | 3 | 132 | 110.6 | 193 | 90 | 40 | 19 | 30.6 | 14.4 | Eden township, Pipestone County |
| 16 | 9 | 6 | 74 | 127.0 | 136 | 61 | 31 | 13 | 19.0 | 18.5 | Eden township, Polk County |

Table 2.

Age and Sex: 2010—Con.

[For information on confidentiality protection, nonsampling error, and definitions, see Selected Appendixes at <www.census.gov/prod/cen2010/cph-1-a.pdf>]

| State County Place and County Subdivision | Total population | Median age | Age | | | | | | | | |
|---|---------------------|---------------|------------------|------------------|-------------------|-------------------|-------------------|-------------------|-------------------|-------------------|-------------------|
| | | | Under 5 years | 5 to 17 years | 18 to 20 years | 21 to 24 years | 25 to 34 years | 35 to 44 years | 45 to 54 years | 55 to 59 years | 60 to 64 years |
| PLACE AND COUNTY SUBDIVISION—Con. | | | | | | | | | | | |
| Eden Lake township, Stearns County..... | 1,542 | 43.4 | 110 | 283 | 37 | 47 | 149 | 180 | 268 | 106 | 112 |
| Eden Prairie city, Hennepin County..... | 60,797 | 37.6 | 3,990 | 12,075 | 1,579 | 2,387 | 8,370 | 8,441 | 11,052 | 4,604 | 3,074 |
| Eden Valley city..... | 1,042 | 34.5 | 107 | 178 | 35 | 44 | 163 | 137 | 124 | 46 | 48 |
| Meeker County (part)..... | 553 | 34.1 | 57 | 95 | 19 | 30 | 81 | 64 | 69 | 17 | 27 |
| Stearns County (part)..... | 489 | 34.9 | 50 | 83 | 16 | 14 | 82 | 73 | 55 | 29 | 21 |
| Edgerton city, Pipestone County..... | 1,189 | 46.0 | 80 | 200 | 34 | 37 | 108 | 120 | 131 | 67 | 57 |
| Edina city, Hennepin County..... | 47,941 | 45.2 | 2,584 | 9,005 | 962 | 1,238 | 4,288 | 5,783 | 7,556 | 3,534 | 3,084 |
| Edison township, Swift County..... | 106 | 51.3 | 6 | 6 | 6 | 1 | 6 | 14 | 24 | 5 | 10 |
| Edna township, Otter Tail County..... | 897 | 50.7 | 34 | 151 | 33 | 17 | 48 | 76 | 168 | 81 | 102 |
| Edwards township, Kandiyohi County..... | 242 | 44.0 | 10 | 29 | 17 | 13 | 30 | 28 | 39 | 24 | 19 |
| Effie city, Itasca County..... | 123 | 32.8 | 10 | 23 | 6 | 5 | 23 | 10 | 13 | 11 | 4 |
| Effie UT, Itasca County..... | 203 | 50.5 | 3 | 35 | 4 | 6 | 15 | 26 | 23 | 26 | 12 |
| Effington township, Otter Tail County..... | 264 | 45.1 | 9 | 49 | 9 | 10 | 26 | 28 | 50 | 17 | 17 |
| Egion township, Clay County..... | 508 | 43.8 | 21 | 110 | 15 | 7 | 41 | 67 | 93 | 36 | 30 |
| Eidsvold township, Lyon County..... | 236 | 34.0 | 16 | 71 | 8 | 6 | 19 | 34 | 35 | 14 | 7 |
| Eitzen city, Houston County..... | 243 | 44.5 | 10 | 33 | 11 | 16 | 33 | 22 | 33 | 11 | 5 |
| Elba city, Winona County..... | 152 | 45.3 | 10 | 19 | 5 | 8 | 15 | 18 | 25 | 15 | 12 |
| Elba township, Winona County..... | 311 | 38.6 | 31 | 60 | 10 | 8 | 30 | 44 | 51 | 42 | 10 |
| Elbow Lake CDP..... | 95 | 32.3 | 10 | 23 | 1 | 4 | 13 | 5 | 8 | 9 | 12 |
| Becker County (part)..... | 95 | 32.3 | 10 | 23 | 1 | 4 | 13 | 5 | 8 | 9 | 12 |
| Clearwater County (part)..... | 0 | 0.0 | 0 | 0 | 0 | 0 | 0 | 0 | 0 | 0 | 0 |
| Elbow Lake city, Grant County..... | 1,176 | 40.9 | 88 | 195 | 32 | 37 | 165 | 121 | 167 | 74 | 75 |
| Elbow Lake township, Grant County..... | 141 | 43.5 | 3 | 31 | 4 | 2 | 13 | 18 | 35 | 11 | 9 |
| Eldorado township, Stevens County..... | 94 | 45.8 | 5 | 19 | 1 | 4 | 5 | 10 | 26 | 3 | 6 |
| Elgin city, Wabasha County..... | 1,089 | 31.0 | 114 | 230 | 46 | 40 | 190 | 168 | 127 | 40 | 43 |
| Elgin township, Wabasha County..... | 733 | 41.0 | 44 | 159 | 19 | 30 | 62 | 106 | 130 | 57 | 51 |
| Elizabeth city, Otter Tail County..... | 173 | 43.8 | 9 | 33 | 4 | 5 | 19 | 23 | 39 | 10 | 11 |
| Elizabeth township, Otter Tail County..... | 819 | 48.6 | 35 | 145 | 20 | 19 | 49 | 97 | 177 | 72 | 48 |
| Elk township, Nobles County..... | 253 | 47.1 | 11 | 47 | 8 | 9 | 27 | 18 | 39 | 30 | 25 |
| Elk Lake township, Grant County..... | 281 | 49.0 | 11 | 39 | 11 | 11 | 18 | 28 | 57 | 32 | 20 |
| Elko New Market city, Scott County..... | 4,110 | 30.4 | 511 | 1,049 | 78 | 115 | 779 | 847 | 435 | 97 | 88 |
| Elk River city, Sherburne County..... | 22,974 | 34.9 | 1,857 | 4,698 | 754 | 1,003 | 3,204 | 3,584 | 3,535 | 1,226 | 966 |
| Elkton township, Clay County..... | 308 | 43.4 | 17 | 64 | 7 | 10 | 27 | 39 | 51 | 31 | 28 |
| Elkton city, Mower County..... | 141 | 40.8 | 13 | 29 | 5 | 3 | 13 | 18 | 21 | 12 | 7 |
| Ellendale city, Steele County..... | 691 | 39.6 | 51 | 118 | 20 | 36 | 90 | 79 | 105 | 47 | 32 |
| Ellington township, Dodge County..... | 261 | 42.1 | 15 | 45 | 10 | 4 | 25 | 45 | 52 | 15 | 17 |
| Ellsborough township, Murray County..... | 145 | 46.4 | 7 | 22 | 5 | 6 | 19 | 10 | 29 | 7 | 10 |
| Ellsburg township, St. Louis County..... | 219 | 52.2 | 12 | 23 | 4 | 7 | 18 | 22 | 39 | 26 | 21 |
| Ellsworth township, Meeker County..... | 848 | 50.4 | 25 | 131 | 18 | 22 | 52 | 96 | 162 | 114 | 86 |
| Ellsworth city, Nobles County..... | 463 | 51.7 | 21 | 62 | 13 | 17 | 42 | 46 | 63 | 31 | 38 |
| Elm Creek township, Martin County..... | 188 | 47.0 | 3 | 38 | 9 | 4 | 16 | 18 | 32 | 14 | 14 |
| Elmdale city, Morrison County..... | 116 | 42.5 | 1 | 29 | 3 | 3 | 8 | 22 | 16 | 8 | 6 |
| Elmdale township, Morrison County..... | 1,010 | 37.7 | 76 | 221 | 46 | 32 | 104 | 134 | 170 | 82 | 35 |
| Elmer township, Pipestone County..... | 231 | 41.7 | 14 | 47 | 14 | 4 | 26 | 23 | 48 | 26 | 12 |
| Elmer township, St. Louis County..... | 151 | 46.2 | 11 | 18 | 9 | 4 | 11 | 20 | 26 | 16 | 9 |
| Elmira township, Olmsted County..... | 354 | 45.3 | 13 | 62 | 18 | 11 | 23 | 48 | 72 | 32 | 20 |
| Elmo township, Otter Tail County..... | 331 | 45.6 | 23 | 38 | 10 | 14 | 35 | 42 | 49 | 41 | 18 |
| Elmore city, Faribault County..... | 663 | 38.6 | 42 | 152 | 18 | 32 | 66 | 54 | 95 | 45 | 37 |
| Elmore township, Faribault County..... | 181 | 52.5 | 4 | 24 | 6 | 5 | 10 | 16 | 30 | 20 | 10 |
| Elmwood township, Clay County..... | 415 | 42.7 | 32 | 79 | 12 | 15 | 31 | 56 | 71 | 28 | 33 |
| Elrosa city, Stearns County..... | 211 | 42.5 | 11 | 36 | 11 | 14 | 22 | 14 | 30 | 13 | 8 |
| Ely city, St. Louis County..... | 3,460 | 45.3 | 161 | 394 | 280 | 182 | 373 | 329 | 472 | 259 | 218 |
| Elysian city..... | 652 | 43.4 | 43 | 111 | 15 | 17 | 75 | 81 | 89 | 59 | 37 |
| Le Sueur County (part)..... | 650 | 43.4 | 43 | 110 | 15 | 17 | 75 | 80 | 89 | 59 | 37 |
| Waseca County (part)..... | 2 | 28.0 | 0 | 1 | 0 | 0 | 0 | 1 | 0 | 0 | 0 |
| Elysian township, Le Sueur County..... | 1,046 | 46.6 | 53 | 155 | 27 | 19 | 122 | 124 | 171 | 88 | 86 |
| Emardville township, Red Lake County..... | 195 | 42.1 | 13 | 39 | 3 | 1 | 24 | 26 | 33 | 15 | 19 |
| Embarrass township, St. Louis County..... | 607 | 49.5 | 26 | 86 | 21 | 10 | 43 | 69 | 132 | 55 | 48 |
| Emerald township, Faribault County..... | 222 | 46.0 | 10 | 38 | 10 | 6 | 14 | 31 | 30 | 20 | 17 |
| Emily city, Crow Wing County..... | 813 | 52.8 | 32 | 117 | 20 | 20 | 46 | 79 | 122 | 56 | 76 |
| Emmet township, Renville County..... | 226 | 46.3 | 16 | 33 | 7 | 6 | 28 | 22 | 53 | 18 | 16 |
| Emmons city, Freeborn County..... | 391 | 43.4 | 24 | 68 | 8 | 15 | 48 | 39 | 54 | 33 | 26 |
| Empire township, Dakota County..... | 2,444 | 34.0 | 191 | 558 | 84 | 104 | 325 | 455 | 387 | 120 | 87 |
| Enstrom township, Roseau County..... | 455 | 38.8 | 26 | 91 | 21 | 11 | 53 | 72 | 85 | 39 | 16 |
| Enterprise township, Jackson County..... | 187 | 42.5 | 16 | 35 | 3 | 4 | 24 | 19 | 35 | 11 | 8 |
| Equality township, Red Lake County..... | 131 | 41.2 | 9 | 21 | 6 | 4 | 17 | 15 | 21 | 12 | 7 |
| Erdahl township, Grant County..... | 347 | 52.3 | 18 | 42 | 8 | 12 | 23 | 30 | 63 | 39 | 31 |
| Erhard city, Otter Tail County..... | 148 | 48.0 | 9 | 26 | 6 | 3 | 11 | 12 | 28 | 11 | 13 |
| Erhards Grove township, Otter Tail County.. | 442 | 45.8 | 19 | 79 | 11 | 16 | 30 | 57 | 97 | 43 | 24 |
| Ericson township, Renville County..... | 206 | 47.8 | 7 | 36 | 6 | 6 | 21 | 24 | 39 | 23 | 23 |

Table 2.

Age and Sex: 2010—Con.

[For information on confidentiality protection, nonsampling error, and definitions, see Selected Appendixes at <www.census.gov/prod/cen2010/cph-1-a.pdf>]

| Age—Con | | | Age and sex | | | | | | Percent of total population | | State County Place and County Subdivision |
|-----------------------------------|-------------------|----------------------|-------------|--------------------------------|-------------------|--------|-------------------|--------|-----------------------------|----------------------|---|
| 65 to 74 years | 75 to 84 years | 85 years and over | All ages | | 18 years and over | | 65 years and over | | Under 18 years | 65 years and over | |
| | | | Female | Males per 100 females | Total | Female | Total | Female | | | |
| PLACE AND COUNTY SUBDIVISION—Con. | | | | | | | | | | | |
| 172 | 64 | 14 | 755 | 104.2 | 1,149 | 558 | 250 | 123 | 25.5 | 16.2 | Eden Lake township, Stearns County |
| 3,001 | 1,425 | 799 | 31,329 | 94.1 | 44,732 | 23,422 | 5,225 | 2,910 | 26.4 | 8.6 | Eden Prairie city, Hennepin County |
| 70 | 73 | 17 | 510 | 104.3 | 757 | 374 | 160 | 91 | 27.4 | 15.4 | Eden Valley city |
| 42 | 43 | 9 | 267 | 107.1 | 401 | 194 | 94 | 50 | 27.5 | 17.0 | Meeker County (part) |
| 28 | 30 | 8 | 243 | 101.2 | 356 | 180 | 66 | 41 | 27.2 | 13.5 | Stearns County (part) |
| 119 | 136 | 100 | 631 | 88.4 | 909 | 500 | 355 | 221 | 23.5 | 29.9 | Edgerton city, Pipestone County |
| 4,146 | 3,736 | 2,025 | 25,579 | 87.4 | 36,352 | 19,830 | 9,907 | 6,026 | 24.2 | 20.7 | Edina city, Hennepin County |
| 16 | 11 | 1 | 51 | 107.8 | 94 | 43 | 28 | 14 | 11.3 | 26.4 | Edison township, Swift County |
| 137 | 41 | 9 | 428 | 109.6 | 712 | 343 | 187 | 82 | 20.6 | 20.8 | Edna township, Otter Tail County |
| 19 | 13 | 1 | 115 | 110.4 | 203 | 92 | 33 | 12 | 16.1 | 13.6 | Edwards township, Kandiyohi County |
| 9 | 7 | 2 | 60 | 105.0 | 90 | 42 | 18 | 8 | 26.8 | 14.6 | Effie city, Itasca County |
| 38 | 11 | 4 | 93 | 118.3 | 165 | 77 | 53 | 22 | 18.7 | 26.1 | Effie UT, Itasca County |
| 32 | 16 | 1 | 130 | 103.1 | 206 | 100 | 49 | 27 | 22.0 | 18.6 | Effington township, Otter Tail County |
| 59 | 26 | 3 | 234 | 117.1 | 377 | 179 | 88 | 43 | 25.8 | 17.3 | Egdon township, Clay County |
| 14 | 6 | 6 | 110 | 114.5 | 149 | 70 | 26 | 13 | 36.9 | 11.0 | Eidsvold township, Lyon County |
| 29 | 30 | 10 | 123 | 97.6 | 200 | 101 | 69 | 39 | 17.7 | 28.4 | Eitzen city, Houston County |
| 12 | 12 | 1 | 64 | 137.5 | 123 | 53 | 25 | 13 | 19.1 | 16.4 | Elba city, Winona County |
| 22 | 2 | 1 | 152 | 104.6 | 220 | 107 | 25 | 12 | 29.3 | 8.0 | Elba township, Winona County |
| 6 | 4 | 0 | 45 | 111.1 | 62 | 30 | 10 | 3 | 34.7 | 10.5 | Elbow Lake CDP |
| 6 | 4 | 0 | 45 | 111.1 | 62 | 30 | 10 | 3 | 34.7 | 10.5 | Becker County (part) |
| 0 | 0 | 0 | 0 | (X) | 0 | 0 | 0 | 0 | (X) | (X) | Clearwater County (part) |
| 93 | 91 | 38 | 646 | 82.0 | 893 | 490 | 222 | 138 | 24.1 | 18.9 | Elbow Lake city, Grant County |
| 10 | 5 | 0 | 68 | 107.4 | 107 | 50 | 15 | 6 | 24.1 | 10.6 | Elbow Lake township, Grant County |
| 5 | 10 | 0 | 48 | 95.8 | 70 | 31 | 15 | 7 | 25.5 | 16.0 | Eldorado township, Stevens County |
| 44 | 34 | 13 | 540 | 101.7 | 745 | 367 | 91 | 44 | 31.6 | 8.4 | Elgin city, Wabasha County |
| 52 | 18 | 5 | 342 | 114.3 | 530 | 260 | 75 | 31 | 27.7 | 10.2 | Elgin township, Wabasha County |
| 14 | 4 | 2 | 78 | 121.8 | 131 | 60 | 20 | 11 | 24.3 | 11.6 | Elizabeth city, Otter Tail County |
| 102 | 49 | 6 | 394 | 107.9 | 639 | 308 | 157 | 74 | 22.0 | 19.2 | Elizabeth township, Otter Tail County |
| 19 | 18 | 2 | 132 | 91.7 | 195 | 94 | 39 | 17 | 22.9 | 15.4 | Elk township, Nobles County |
| 24 | 18 | 12 | 135 | 108.1 | 231 | 112 | 54 | 28 | 17.8 | 19.2 | Elk Lake township, Grant County |
| 80 | 22 | 9 | 2,017 | 103.8 | 2,550 | 1,240 | 111 | 51 | 38.0 | 2.7 | Elko New Market city, Scott County |
| 1,188 | 662 | 297 | 11,438 | 100.9 | 16,419 | 8,204 | 2,147 | 1,232 | 28.5 | 9.3 | Elk River city, Sherburne County |
| 26 | 7 | 1 | 141 | 118.4 | 227 | 104 | 34 | 13 | 26.3 | 11.0 | Elkton township, Clay County |
| 11 | 8 | 1 | 74 | 90.5 | 99 | 55 | 20 | 11 | 29.8 | 14.2 | Elkton city, Mower County |
| 36 | 43 | 34 | 344 | 100.9 | 522 | 258 | 113 | 71 | 24.5 | 16.4 | Ellendale city, Steele County |
| 12 | 14 | 7 | 136 | 91.9 | 201 | 98 | 33 | 18 | 23.0 | 12.6 | Ellington township, Dodge County |
| 18 | 10 | 2 | 60 | 141.7 | 116 | 47 | 30 | 13 | 20.0 | 20.7 | Ellsborough township, Murray County |
| 24 | 17 | 6 | 100 | 119.0 | 184 | 86 | 47 | 21 | 16.0 | 21.5 | Ellsburg township, St. Louis County |
| 98 | 36 | 8 | 395 | 114.7 | 692 | 325 | 142 | 62 | 18.4 | 16.7 | Ellsworth township, Meeker County |
| 39 | 38 | 53 | 252 | 83.7 | 380 | 206 | 130 | 83 | 17.9 | 28.1 | Ellsworth city, Nobles County |
| 21 | 15 | 4 | 91 | 106.6 | 147 | 70 | 40 | 19 | 21.8 | 21.3 | Elm Creek township, Martin County |
| 13 | 7 | 0 | 56 | 107.1 | 86 | 40 | 20 | 12 | 25.9 | 17.2 | Elmdale city, Morrison County |
| 60 | 38 | 12 | 456 | 121.5 | 713 | 327 | 110 | 49 | 29.4 | 10.9 | Elmdale township, Morrison County |
| 3 | 13 | 1 | 117 | 97.4 | 170 | 77 | 17 | 9 | 26.4 | 7.4 | Elmer township, Pipestone County |
| 15 | 10 | 2 | 78 | 93.6 | 122 | 63 | 27 | 13 | 19.2 | 17.9 | Elmer township, St. Louis County |
| 33 | 19 | 3 | 168 | 110.7 | 279 | 132 | 55 | 32 | 21.2 | 15.5 | Elmira township, Olmsted County |
| 40 | 15 | 6 | 147 | 125.2 | 270 | 121 | 61 | 30 | 18.4 | 18.4 | Elmo township, Otter Tail County |
| 67 | 43 | 12 | 335 | 97.9 | 469 | 239 | 122 | 72 | 29.3 | 18.4 | Elmore city, Faribault County |
| 33 | 18 | 5 | 91 | 98.9 | 153 | 75 | 56 | 27 | 15.5 | 30.9 | Elmore township, Faribault County |
| 37 | 15 | 6 | 204 | 103.4 | 304 | 147 | 58 | 24 | 26.7 | 14.0 | Elmwood township, Clay County |
| 29 | 21 | 2 | 102 | 106.9 | 164 | 75 | 52 | 25 | 22.3 | 24.6 | Elrosa city, Stearns County |
| 359 | 232 | 201 | 1,742 | 98.6 | 2,905 | 1,461 | 792 | 484 | 16.0 | 22.9 | Ely city, St. Louis County |
| 76 | 39 | 10 | 330 | 97.6 | 498 | 254 | 125 | 70 | 23.6 | 19.2 | Elysian city |
| 76 | 39 | 10 | 330 | 97.0 | 497 | 254 | 125 | 70 | 23.5 | 19.2 | Le Sueur County (part) |
| 0 | 0 | 0 | 0 | (X) | 1 | 0 | 0 | 0 | 50.0 | 0.0 | Waseca County (part) |
| 137 | 52 | 12 | 507 | 106.3 | 838 | 401 | 201 | 92 | 19.9 | 19.2 | Elysian township, Le Sueur County |
| 15 | 6 | 1 | 92 | 112.0 | 143 | 69 | 22 | 10 | 26.7 | 11.3 | Emardville township, Red Lake County |
| 70 | 39 | 8 | 287 | 111.5 | 495 | 233 | 117 | 60 | 18.5 | 19.3 | Embarrass township, St. Louis County |
| 33 | 11 | 2 | 101 | 119.8 | 174 | 84 | 46 | 24 | 21.6 | 20.7 | Emerald township, Faribault County |
| 150 | 72 | 23 | 403 | 101.7 | 664 | 331 | 245 | 128 | 18.3 | 30.1 | Emily city, Crow Wing County |
| 14 | 8 | 5 | 111 | 103.6 | 177 | 86 | 27 | 15 | 21.7 | 11.9 | Emmet township, Renville County |
| 34 | 27 | 15 | 210 | 86.2 | 299 | 161 | 76 | 45 | 23.5 | 19.4 | Emmons city, Freeborn County |
| 77 | 44 | 12 | 1,187 | 105.9 | 1,695 | 834 | 133 | 68 | 30.6 | 5.4 | Empire township, Dakota County |
| 29 | 11 | 1 | 221 | 105.9 | 338 | 161 | 41 | 21 | 25.7 | 9.0 | Enstrom township, Roseau County |
| 16 | 12 | 4 | 86 | 117.4 | 136 | 64 | 32 | 14 | 27.3 | 17.1 | Enterprise township, Jackson County |
| 7 | 8 | 4 | 58 | 125.9 | 101 | 44 | 19 | 10 | 22.9 | 14.5 | Equality township, Red Lake County |
| 55 | 19 | 7 | 169 | 105.3 | 287 | 139 | 81 | 33 | 17.3 | 23.3 | Erdahl township, Grant County |
| 24 | 4 | 1 | 76 | 94.7 | 113 | 59 | 29 | 14 | 23.6 | 19.6 | Erhard city, Otter Tail County |
| 44 | 19 | 3 | 200 | 121.0 | 344 | 154 | 66 | 27 | 22.2 | 14.9 | Erhards Grove township, Otter Tail County |
| 14 | 5 | 2 | 97 | 112.4 | 163 | 74 | 21 | 10 | 20.9 | 10.2 | Ericson township, Renville County |

Table 2.

Age and Sex: 2010—Con.

[For information on confidentiality protection, nonsampling error, and definitions, see Selected Appendixes at <www.census.gov/prod/cen2010/cph-1-a.pdf>]

| State County Place and County Subdivision | Total population | Median age | Age | | | | | | | | |
|---|---------------------|---------------|------------------|------------------|-------------------|-------------------|-------------------|-------------------|-------------------|-------------------|-------------------|
| | | | Under 5 years | 5 to 17 years | 18 to 20 years | 21 to 24 years | 25 to 34 years | 35 to 44 years | 45 to 54 years | 55 to 59 years | 60 to 64 years |
| PLACE AND COUNTY SUBDIVISION—Con. | | | | | | | | | | | |
| Erie township, Becker County..... | 1,642 | 44.5 | 83 | 301 | 49 | 44 | 157 | 197 | 331 | 140 | 115 |
| Erin township, Rice County..... | 859 | 43.7 | 58 | 155 | 24 | 20 | 65 | 130 | 168 | 56 | 55 |
| Erskine city, Polk County..... | 503 | 38.0 | 36 | 92 | 17 | 30 | 58 | 59 | 51 | 28 | 12 |
| Esko CDP, Carlton County..... | 1,869 | 40.2 | 121 | 386 | 66 | 56 | 190 | 247 | 365 | 140 | 92 |
| Espelie township, Marshall County..... | 39 | 55.8 | 1 | 6 | 1 | 0 | 2 | 3 | 5 | 14 | 0 |
| Esther township, Polk County..... | 165 | 48.6 | 3 | 26 | 4 | 8 | 13 | 13 | 33 | 12 | 20 |
| Euclid township, Polk County..... | 151 | 44.3 | 2 | 31 | 5 | 1 | 12 | 26 | 30 | 9 | 13 |
| Eureka township, Dakota County..... | 1,426 | 46.2 | 67 | 227 | 65 | 57 | 115 | 149 | 336 | 138 | 106 |
| Evan city, Brown County..... | 86 | 36.3 | 12 | 13 | 2 | 3 | 11 | 14 | 17 | 3 | 3 |
| Evansville city, Douglas County..... | 612 | 41.7 | 45 | 97 | 8 | 19 | 96 | 67 | 81 | 23 | 22 |
| Evansville township, Douglas County..... | 242 | 43.3 | 13 | 40 | 10 | 13 | 22 | 32 | 37 | 17 | 17 |
| Eveleth city, St. Louis County..... | 3,718 | 39.6 | 235 | 614 | 138 | 171 | 485 | 461 | 520 | 283 | 212 |
| Everglade township, Stevens County..... | 108 | 48.6 | 5 | 22 | 2 | 4 | 6 | 9 | 20 | 5 | 8 |
| Evergreen township, Becker County..... | 340 | 35.8 | 36 | 76 | 8 | 13 | 31 | 43 | 49 | 29 | 18 |
| Everts township, Otter Tail County..... | 658 | 55.9 | 19 | 73 | 14 | 11 | 26 | 56 | 121 | 62 | 77 |
| Ewington township, Jackson County..... | 244 | 45.8 | 9 | 52 | 10 | 5 | 15 | 28 | 43 | 17 | 20 |
| Excel township, Marshall County..... | 300 | 44.2 | 21 | 52 | 8 | 6 | 24 | 43 | 60 | 27 | 20 |
| Excelsior city, Hennepin County..... | 2,188 | 42.0 | 104 | 313 | 46 | 130 | 314 | 284 | 346 | 181 | 133 |
| Eyota city, Olmsted County..... | 1,977 | 34.4 | 158 | 441 | 53 | 77 | 284 | 265 | 270 | 131 | 83 |
| Eyota township, Olmsted County..... | 464 | 41.9 | 24 | 87 | 18 | 13 | 47 | 64 | 85 | 41 | 28 |
| Fahlun township, Kandiyohi County..... | 335 | 46.8 | 17 | 54 | 12 | 11 | 29 | 33 | 66 | 27 | 30 |
| Fairbanks township, St. Louis County..... | 63 | 54.9 | 0 | 7 | 1 | 0 | 0 | 2 | 22 | 7 | 9 |
| Fairfax township, Polk County..... | 198 | 45.3 | 7 | 30 | 5 | 5 | 26 | 25 | 43 | 25 | 8 |
| Fairfax city, Renville County..... | 1,235 | 45.3 | 78 | 208 | 29 | 50 | 127 | 121 | 184 | 89 | 68 |
| Fairfield township, Crow Wing County..... | 345 | 53.9 | 17 | 38 | 5 | 15 | 26 | 35 | 48 | 29 | 33 |
| Fairfield township, Swift County..... | 128 | 46.8 | 5 | 19 | 6 | 2 | 14 | 13 | 35 | 8 | 6 |
| Fairhaven CDP, Stearns County..... | 358 | 44.1 | 24 | 48 | 11 | 21 | 46 | 39 | 83 | 24 | 23 |
| Fair Haven township, Stearns County..... | 1,507 | 42.7 | 91 | 276 | 41 | 53 | 157 | 194 | 290 | 125 | 97 |
| Fairmont city, Martin County..... | 10,666 | 45.5 | 673 | 1,606 | 302 | 444 | 1,151 | 1,103 | 1,574 | 780 | 670 |
| Fairmont township, Martin County..... | 318 | 47.0 | 16 | 67 | 8 | 8 | 21 | 32 | 59 | 40 | 27 |
| Fairview township, Cass County..... | 821 | 44.0 | 48 | 146 | 23 | 20 | 78 | 111 | 101 | 70 | 75 |
| Fairview township, Lyon County..... | 394 | 46.1 | 30 | 54 | 15 | 18 | 48 | 27 | 84 | 40 | 22 |
| Falcon Heights city, Ramsey County..... | 5,321 | 31.8 | 330 | 701 | 538 | 358 | 955 | 630 | 576 | 294 | 285 |
| Falk township, Clearwater County..... | 284 | 39.0 | 16 | 65 | 17 | 12 | 20 | 33 | 53 | 15 | 12 |
| Fall Lake township, Lake County..... | 549 | 56.5 | 17 | 36 | 6 | 13 | 34 | 42 | 99 | 82 | 56 |
| Falun township, Roseau County..... | 251 | 44.4 | 16 | 48 | 7 | 3 | 27 | 29 | 44 | 13 | 21 |
| Fanny township, Polk County..... | 103 | 37.5 | 10 | 14 | 5 | 8 | 11 | 12 | 14 | 13 | 10 |
| Farden township, Hubbard County..... | 1,137 | 37.2 | 91 | 226 | 49 | 35 | 134 | 160 | 173 | 64 | 67 |
| Faribault city, Rice County..... | 23,352 | 35.4 | 1,673 | 4,222 | 875 | 1,269 | 3,531 | 3,143 | 3,200 | 1,364 | 1,010 |
| Farley township, Polk County..... | 45 | 49.5 | 1 | 7 | 1 | 1 | 4 | 4 | 7 | 1 | 4 |
| Farming township, Stearns County..... | 987 | 37.9 | 59 | 244 | 42 | 27 | 75 | 166 | 173 | 56 | 55 |
| Farmington city, Dakota County..... | 21,086 | 31.6 | 2,157 | 4,856 | 610 | 742 | 3,527 | 4,005 | 2,692 | 706 | 601 |
| Farmington township, Olmsted County..... | 444 | 50.1 | 16 | 57 | 18 | 17 | 36 | 41 | 81 | 48 | 31 |
| Farm Island township, Aitkin County..... | 1,099 | 55.1 | 47 | 145 | 15 | 14 | 76 | 81 | 169 | 94 | 115 |
| Farwell city, Pope County..... | 51 | 49.5 | 2 | 6 | 0 | 0 | 10 | 5 | 11 | 4 | 4 |
| Fawn Lake township, Todd County..... | 555 | 42.1 | 42 | 106 | 8 | 17 | 64 | 59 | 108 | 31 | 30 |
| Faxon township, Sibley County..... | 701 | 38.7 | 43 | 181 | 25 | 20 | 47 | 123 | 132 | 51 | 35 |
| Fayal township, St. Louis County..... | 1,809 | 51.9 | 70 | 243 | 55 | 42 | 126 | 163 | 357 | 241 | 170 |
| Featherstone township, Goodhue County.... | 782 | 46.3 | 37 | 135 | 18 | 28 | 77 | 78 | 168 | 63 | 62 |
| Federal Dam city, Cass County..... | 110 | 48.0 | 2 | 24 | 5 | 4 | 4 | 11 | 27 | 6 | 9 |
| Feeley township, Itasca County..... | 306 | 50.4 | 13 | 43 | 10 | 8 | 16 | 38 | 49 | 29 | 28 |
| Felton city, Clay County..... | 177 | 40.8 | 12 | 27 | 6 | 10 | 21 | 24 | 32 | 12 | 14 |
| Felton township, Clay County..... | 86 | 52.5 | 3 | 15 | 2 | 4 | 6 | 5 | 15 | 9 | 4 |
| Fenton township, Murray County..... | 177 | 45.8 | 11 | 36 | 4 | 5 | 15 | 15 | 27 | 14 | 13 |
| Fergus Falls city, Otter Tail County..... | 13,138 | 43.4 | 875 | 1,939 | 486 | 611 | 1,621 | 1,270 | 1,793 | 872 | 748 |
| Fergus Falls township, Otter Tail County.... | 1,006 | 45.3 | 57 | 192 | 33 | 21 | 85 | 112 | 198 | 72 | 59 |
| Fern township, Hubbard County..... | 270 | 39.8 | 12 | 57 | 8 | 8 | 26 | 41 | 45 | 30 | 16 |
| Fertile city, Polk County..... | 842 | 44.1 | 49 | 145 | 27 | 25 | 82 | 105 | 106 | 37 | 37 |
| Field township, St. Louis County..... | 391 | 47.2 | 19 | 52 | 6 | 11 | 40 | 51 | 87 | 34 | 31 |
| Fieldon township, Watonwan County..... | 209 | 40.5 | 8 | 37 | 3 | 12 | 31 | 31 | 30 | 13 | 13 |
| Fifty Lakes city, Crow Wing County..... | 387 | 56.4 | 15 | 53 | 4 | 3 | 30 | 21 | 62 | 32 | 32 |
| Fillmore township, Fillmore County..... | 457 | 42.5 | 29 | 84 | 10 | 7 | 49 | 61 | 90 | 31 | 22 |
| Fine Lakes township, St. Louis County..... | 134 | 51.0 | 3 | 17 | 10 | 2 | 4 | 12 | 26 | 7 | 21 |
| Finland CDP, Lake County..... | 195 | 50.9 | 4 | 21 | 3 | 11 | 10 | 19 | 54 | 31 | 11 |
| Finlayson city, Pine County..... | 315 | 45.1 | 16 | 58 | 8 | 15 | 32 | 28 | 57 | 31 | 13 |
| Finlayson township, Pine County..... | 456 | 41.6 | 31 | 82 | 14 | 14 | 45 | 51 | 77 | 43 | 39 |
| First Assessment UT, Crow Wing County.... | 5,424 | 42.2 | 323 | 999 | 186 | 172 | 555 | 683 | 942 | 454 | 348 |
| Fisher city, Polk County..... | 435 | 32.2 | 44 | 68 | 23 | 27 | 70 | 54 | 43 | 18 | 24 |
| Fisher township, Polk County..... | 200 | 37.5 | 15 | 44 | 10 | 9 | 17 | 30 | 40 | 14 | 3 |
| Fish Lake CDP, Jackson County..... | 51 | 56.8 | 0 | 2 | 2 | 2 | 3 | 1 | 14 | 9 | 4 |
| Fish Lake township, Chisago County..... | 2,012 | 42.4 | 99 | 367 | 58 | 69 | 172 | 328 | 396 | 156 | 126 |
| Fleming township, Aitkin County..... | 312 | 57.0 | 5 | 28 | 5 | 5 | 18 | 24 | 53 | 34 | 44 |

Table 2.

Age and Sex: 2010—Con.

[For information on confidentiality protection, nonsampling error, and definitions, see Selected Appendixes at <www.census.gov/prod/cen2010/cph-1-a.pdf>]

| Age—Con | | | Age and sex | | | | | | Percent of total population | | State County Place and County Subdivision |
|-----------------------------------|-------------------|----------------------|-------------|--------------------------------|-------------------|--------|-------------------|--------|-----------------------------|----------------------|---|
| 65 to 74 years | 75 to 84 years | 85 years and over | All ages | | 18 years and over | | 65 years and over | | Under 18 years | 65 years and over | |
| | | | Female | Males per 100 females | Total | Female | Total | Female | | | |
| PLACE AND COUNTY SUBDIVISION—Con. | | | | | | | | | | | |
| 151 | 63 | 11 | 771 | 113.0 | 1,258 | 595 | 225 | 107 | 23.4 | 13.7 | Erie township, Becker County |
| 70 | 47 | 11 | 403 | 113.2 | 646 | 300 | 128 | 57 | 24.8 | 14.9 | Erin township, Rice County |
| 62 | 26 | 32 | 252 | 99.6 | 375 | 194 | 120 | 72 | 25.4 | 23.9 | Erskine city, Polk County |
| 128 | 65 | 13 | 900 | 107.7 | 1,362 | 660 | 206 | 104 | 27.1 | 11.0 | Esko CDP, Carlton County |
| 5 | 1 | 1 | 21 | 85.7 | 32 | 17 | 7 | 5 | 17.9 | 17.9 | Espelie township, Marshall County |
| 17 | 13 | 3 | 84 | 96.4 | 136 | 66 | 33 | 15 | 17.6 | 20.0 | Esther township, Polk County |
| 10 | 8 | 4 | 76 | 98.7 | 118 | 57 | 22 | 11 | 21.9 | 14.6 | Euclid township, Polk County |
| 120 | 33 | 13 | 681 | 109.4 | 1,132 | 549 | 166 | 79 | 20.6 | 11.6 | Eureka township, Dakota County |
| 3 | 4 | 1 | 42 | 104.8 | 61 | 27 | 8 | 6 | 29.1 | 9.3 | Evan city, Brown County |
| 58 | 49 | 47 | 330 | 85.5 | 470 | 253 | 154 | 94 | 23.2 | 25.2 | Evansville city, Douglas County |
| 27 | 12 | 2 | 113 | 114.2 | 189 | 87 | 41 | 18 | 21.9 | 16.9 | Evansville township, Douglas County |
| 247 | 205 | 147 | 1,907 | 95.0 | 2,869 | 1,506 | 599 | 367 | 22.8 | 16.1 | Eveleth city, St. Louis County |
| 14 | 8 | 5 | 46 | 134.8 | 81 | 34 | 27 | 11 | 25.0 | 25.0 | Everglade township, Stevens County |
| 24 | 8 | 5 | 159 | 113.8 | 228 | 102 | 37 | 13 | 32.9 | 10.9 | Evergreen township, Becker County |
| 122 | 62 | 15 | 327 | 101.2 | 566 | 282 | 199 | 98 | 14.0 | 30.2 | Everts township, Otter Tail County |
| 25 | 17 | 3 | 122 | 100.0 | 183 | 85 | 45 | 22 | 25.0 | 18.4 | Ewington township, Jackson County |
| 22 | 13 | 4 | 132 | 127.3 | 227 | 104 | 39 | 15 | 24.3 | 13.0 | Excel township, Marshall County |
| 156 | 119 | 62 | 1,128 | 94.0 | 1,771 | 933 | 337 | 193 | 19.1 | 15.4 | Excelsior city, Hennepin County |
| 107 | 68 | 40 | 992 | 99.3 | 1,378 | 710 | 215 | 115 | 30.3 | 10.9 | Eyota city, Olmsted County |
| 36 | 15 | 6 | 227 | 104.4 | 353 | 171 | 57 | 30 | 23.9 | 12.3 | Eyota township, Olmsted County |
| 33 | 20 | 3 | 158 | 112.0 | 264 | 121 | 56 | 27 | 21.2 | 16.7 | Fahln township, Kandiyohi County |
| 10 | 5 | 0 | 33 | 90.9 | 56 | 32 | 15 | 8 | 11.1 | 23.8 | Fairbanks township, St. Louis County |
| 8 | 11 | 5 | 93 | 112.9 | 161 | 79 | 24 | 14 | 18.7 | 12.1 | Fairfax township, Polk County |
| 104 | 109 | 68 | 630 | 96.0 | 949 | 486 | 281 | 154 | 23.2 | 22.8 | Fairfax city, Renville County |
| 53 | 41 | 5 | 148 | 133.1 | 290 | 129 | 99 | 47 | 15.9 | 28.7 | Fairfield township, Crow Wing County |
| 7 | 10 | 3 | 63 | 103.2 | 104 | 50 | 20 | 10 | 18.8 | 15.6 | Fairfield township, Swift County |
| 19 | 20 | 0 | 169 | 111.8 | 286 | 128 | 39 | 18 | 20.1 | 10.9 | Fairhaven CDP, Stearns County |
| 119 | 53 | 11 | 722 | 108.7 | 1,140 | 540 | 183 | 91 | 24.4 | 12.1 | Fair Haven township, Stearns County |
| 975 | 821 | 567 | 5,604 | 90.3 | 8,387 | 4,456 | 2,363 | 1,437 | 21.4 | 22.2 | Fairmont city, Martin County |
| 24 | 10 | 6 | 155 | 105.2 | 235 | 116 | 40 | 20 | 26.1 | 12.6 | Fairmont township, Martin County |
| 108 | 33 | 8 | 385 | 113.2 | 627 | 301 | 149 | 67 | 23.6 | 18.1 | Fairview township, Cass County |
| 38 | 16 | 2 | 180 | 118.9 | 310 | 144 | 56 | 28 | 21.3 | 14.2 | Fairview township, Lyon County |
| 285 | 241 | 128 | 2,826 | 88.3 | 4,290 | 2,313 | 654 | 381 | 19.4 | 12.3 | Falcon Heights city, Ramsey County |
| 33 | 5 | 3 | 148 | 91.9 | 203 | 104 | 41 | 22 | 28.5 | 14.4 | Falk township, Clearwater County |
| 115 | 37 | 12 | 264 | 108.0 | 496 | 237 | 164 | 72 | 9.7 | 29.9 | Fall Lake township, Lake County |
| 21 | 14 | 8 | 117 | 114.5 | 187 | 87 | 43 | 20 | 25.5 | 17.1 | Falun township, Roseau County |
| 2 | 1 | 3 | 50 | 106.0 | 79 | 36 | 6 | 2 | 23.3 | 5.8 | Fanny township, Polk County |
| 88 | 41 | 9 | 566 | 100.9 | 820 | 412 | 138 | 71 | 27.9 | 12.1 | Farden township, Hubbard County |
| 1,518 | 1,020 | 527 | 10,714 | 118.0 | 17,457 | 7,916 | 3,065 | 1,775 | 25.2 | 13.1 | Faribault city, Rice County |
| 7 | 4 | 4 | 20 | 125.0 | 37 | 15 | 15 | 6 | 17.8 | 33.3 | Farley township, Polk County |
| 49 | 32 | 9 | 499 | 97.8 | 684 | 328 | 90 | 38 | 30.7 | 9.1 | Farming township, Stearns County |
| 712 | 334 | 144 | 10,526 | 100.3 | 14,073 | 7,143 | 1,190 | 706 | 33.3 | 5.6 | Farmington city, Dakota County |
| 50 | 35 | 14 | 206 | 115.5 | 371 | 172 | 99 | 49 | 16.4 | 22.3 | Farmington township, Olmsted County |
| 233 | 93 | 17 | 543 | 102.4 | 907 | 455 | 343 | 171 | 17.5 | 31.2 | Farm Island township, Aitkin County |
| 2 | 6 | 1 | 27 | 88.9 | 43 | 22 | 9 | 3 | 15.7 | 17.6 | Farwell city, Pope County |
| 65 | 23 | 2 | 256 | 116.8 | 407 | 198 | 90 | 44 | 26.7 | 16.2 | Fawn Lake township, Todd County |
| 30 | 9 | 5 | 335 | 109.3 | 477 | 222 | 44 | 17 | 32.0 | 6.3 | Faxon township, Sibley County |
| 195 | 126 | 21 | 873 | 107.2 | 1,496 | 723 | 342 | 176 | 17.3 | 18.9 | Fayal township, St. Louis County |
| 75 | 29 | 12 | 378 | 106.9 | 610 | 296 | 116 | 56 | 22.0 | 14.8 | Featherstone township, Goodhue County |
| 7 | 9 | 2 | 55 | 100.0 | 84 | 44 | 18 | 9 | 23.6 | 16.4 | Federal Dam city, Cass County |
| 37 | 29 | 6 | 146 | 109.6 | 250 | 116 | 72 | 34 | 18.3 | 23.5 | Feeley township, Itasca County |
| 11 | 6 | 2 | 85 | 108.2 | 138 | 67 | 19 | 10 | 22.0 | 10.7 | Felton city, Clay County |
| 6 | 12 | 5 | 39 | 120.5 | 68 | 32 | 23 | 13 | 20.9 | 26.7 | Felton township, Clay County |
| 27 | 9 | 1 | 81 | 118.5 | 130 | 64 | 37 | 15 | 26.6 | 20.9 | Fenton township, Murray County |
| 1,056 | 1,030 | 837 | 6,963 | 88.7 | 10,324 | 5,581 | 2,923 | 1,827 | 21.4 | 22.2 | Fergus Falls city, Otter Tail County |
| 106 | 57 | 14 | 479 | 110.0 | 757 | 361 | 177 | 87 | 24.8 | 17.6 | Fergus Falls township, Otter Tail County |
| 16 | 9 | 2 | 126 | 114.3 | 201 | 94 | 27 | 10 | 25.6 | 10.0 | Fern township, Hubbard County |
| 62 | 88 | 79 | 451 | 86.7 | 648 | 353 | 229 | 150 | 23.0 | 27.2 | Fertile city, Polk County |
| 40 | 17 | 3 | 178 | 119.7 | 320 | 147 | 60 | 29 | 18.2 | 15.3 | Field township, St. Louis County |
| 21 | 8 | 2 | 103 | 102.9 | 164 | 76 | 31 | 13 | 21.5 | 14.8 | Fieldon township, Watonwan County |
| 94 | 34 | 7 | 189 | 104.8 | 319 | 152 | 135 | 67 | 17.6 | 34.9 | Fifty Lakes city, Crow Wing County |
| 51 | 18 | 5 | 232 | 97.0 | 344 | 169 | 74 | 38 | 24.7 | 16.2 | Fillmore township, Fillmore County |
| 20 | 11 | 1 | 65 | 106.2 | 114 | 55 | 32 | 15 | 14.9 | 23.9 | Fine Lakes township, St. Louis County |
| 21 | 7 | 3 | 93 | 109.7 | 170 | 81 | 31 | 17 | 12.8 | 15.9 | Finland CDP, Lake County |
| 30 | 17 | 10 | 160 | 96.9 | 241 | 127 | 57 | 31 | 23.5 | 18.1 | Finlayson city, Pine County |
| 46 | 8 | 6 | 219 | 108.2 | 343 | 162 | 60 | 30 | 24.8 | 13.2 | Finlayson township, Pine County |
| 505 | 199 | 58 | 2,656 | 104.2 | 4,102 | 2,005 | 762 | 375 | 24.4 | 14.0 | First Assessment UT, Crow Wing County |
| 38 | 22 | 4 | 216 | 101.4 | 323 | 166 | 64 | 40 | 25.7 | 14.7 | Fisher city, Polk County |
| 8 | 8 | 2 | 91 | 119.8 | 141 | 65 | 18 | 10 | 29.5 | 9.0 | Fisher township, Polk County |
| 13 | 1 | 0 | 26 | 96.2 | 49 | 25 | 14 | 7 | 3.9 | 27.5 | Fish Lake CDP, Jackson County |
| 165 | 64 | 12 | 961 | 109.4 | 1,546 | 747 | 241 | 125 | 23.2 | 12.0 | Fish Lake township, Chisago County |
| 57 | 33 | 6 | 149 | 109.4 | 279 | 130 | 96 | 43 | 10.6 | 30.8 | Fleming township, Aitkin County |

Table 2.

Age and Sex: 2010—Con.

[For information on confidentiality protection, nonsampling error, and definitions, see Selected Appendixes at <www.census.gov/prod/cen2010/cph-1-a.pdf>]

| State County Place and County Subdivision | Total population | Median age | Age | | | | | | | | |
|--|---------------------|---------------|------------------|------------------|-------------------|-------------------|-------------------|-------------------|-------------------|-------------------|-------------------|
| | | | Under 5 years | 5 to 17 years | 18 to 20 years | 21 to 24 years | 25 to 34 years | 35 to 44 years | 45 to 54 years | 55 to 59 years | 60 to 64 years |
| PLACE AND COUNTY SUBDIVISION--Con. | | | | | | | | | | | |
| Fleming township, Pine County..... | 141 | 34.9 | 8 | 32 | 6 | 3 | 22 | 10 | 19 | 5 | 6 |
| Flensburg city, Morrison County..... | 225 | 37.3 | 18 | 48 | 5 | 8 | 29 | 22 | 32 | 13 | 10 |
| Flom township, Norman County..... | 218 | 38.0 | 16 | 46 | 4 | 7 | 27 | 26 | 30 | 16 | 16 |
| Floodwood city, St. Louis County..... | 528 | 40.9 | 34 | 79 | 23 | 26 | 74 | 57 | 86 | 20 | 23 |
| Floodwood township, St. Louis County..... | 280 | 49.2 | 5 | 49 | 10 | 6 | 19 | 31 | 64 | 24 | 26 |
| Flora township, Renville County..... | 188 | 48.2 | 6 | 35 | 4 | 2 | 12 | 17 | 42 | 16 | 15 |
| Florence township, Goodhue County..... | 1,581 | 48.9 | 68 | 269 | 37 | 31 | 119 | 167 | 293 | 179 | 148 |
| Florence city, Lyon County..... | 39 | 39.3 | 6 | 6 | 1 | 2 | 3 | 5 | 10 | 3 | 1 |
| Florida township, Yellow Medicine County... | 129 | 43.2 | 10 | 25 | 4 | 2 | 11 | 18 | 22 | 10 | 9 |
| Flowing township, Clay County..... | 77 | 39.8 | 6 | 13 | 1 | 1 | 6 | 16 | 9 | 7 | 9 |
| | | | | | | | | | | | |
| Foldahl township, Marshall County..... | 62 | 52.0 | 3 | 3 | 3 | 1 | 6 | 6 | 13 | 5 | 8 |
| Folden township, Otter Tail County..... | 299 | 47.8 | 18 | 51 | 6 | 3 | 31 | 32 | 35 | 18 | 36 |
| Foley city, Benton County..... | 2,603 | 31.6 | 257 | 498 | 78 | 136 | 462 | 315 | 288 | 108 | 85 |
| Folsom township, Traverse County..... | 128 | 47.8 | 8 | 20 | 4 | 2 | 9 | 11 | 28 | 8 | 10 |
| Forada city, Douglas County..... | 185 | 50.8 | 3 | 29 | 6 | 2 | 17 | 22 | 32 | 9 | 17 |
| Ford township, Kanabec County..... | 195 | 44.8 | 5 | 34 | 4 | 1 | 21 | 33 | 37 | 15 | 11 |
| Forest township, Becker County..... | 77 | 60.2 | 0 | 12 | 0 | 0 | 2 | 5 | 11 | 8 | 10 |
| Forest township, Rice County..... | 1,233 | 44.4 | 43 | 270 | 38 | 32 | 62 | 187 | 271 | 89 | 87 |
| Forest Area township, Lake of the Woods County..... | 5 | 22.5 | 0 | 2 | 0 | 1 | 1 | 0 | 1 | 0 | 0 |
| Forest City township, Meeker County..... | 653 | 40.9 | 40 | 121 | 23 | 21 | 67 | 90 | 112 | 50 | 45 |
| | | | | | | | | | | | |
| Forest Lake city, Washington County..... | 18,375 | 37.4 | 1,305 | 3,522 | 597 | 804 | 2,417 | 2,570 | 2,790 | 1,168 | 1,118 |
| Foreston city, Mille Lacs County..... | 533 | 31.3 | 44 | 106 | 17 | 29 | 101 | 76 | 71 | 22 | 24 |
| Forest Prairie township, Meeker County..... | 972 | 40.6 | 64 | 204 | 36 | 22 | 97 | 120 | 157 | 56 | 70 |
| Forestville township, Fillmore County..... | 356 | 46.3 | 17 | 59 | 10 | 9 | 37 | 40 | 58 | 29 | 25 |
| Fork township, Marshall County..... | 10 | 56.0 | 0 | 1 | 0 | 0 | 0 | 1 | 2 | 2 | 0 |
| Fortier township, Yellow Medicine County... | 99 | 48.8 | 4 | 16 | 5 | 4 | 8 | 6 | 19 | 12 | 1 |
| Fort Ripley city, Crow Wing County..... | 69 | 50.5 | 7 | 5 | 0 | 0 | 9 | 9 | 11 | 8 | 8 |
| Fort Ripley township, Crow Wing County..... | 883 | 41.1 | 59 | 159 | 26 | 24 | 103 | 128 | 148 | 59 | 45 |
| Fort Snelling UT, Hennepin County..... | 149 | 55.3 | 0 | 0 | 0 | 2 | 8 | 18 | 44 | 32 | 25 |
| Fosston city, Polk County..... | 1,527 | 43.0 | 118 | 271 | 43 | 55 | 156 | 153 | 160 | 89 | 85 |
| | | | | | | | | | | | |
| Fossum township, Norman County..... | 156 | 49.6 | 9 | 19 | 1 | 1 | 15 | 22 | 30 | 14 | 15 |
| Foster township, Big Stone County..... | 112 | 60.8 | 2 | 6 | 3 | 0 | 3 | 7 | 17 | 13 | 24 |
| Foster township, Faribault County..... | 239 | 45.9 | 9 | 41 | 8 | 4 | 26 | 24 | 42 | 22 | 12 |
| Fountain city, Fillmore County..... | 410 | 37.3 | 30 | 81 | 11 | 13 | 58 | 48 | 75 | 20 | 16 |
| Fountain township, Fillmore County..... | 315 | 46.3 | 14 | 54 | 12 | 6 | 32 | 33 | 58 | 30 | 29 |
| Fountain Prairie township, Pipestone County..... | 188 | 37.0 | 9 | 60 | 5 | 5 | 8 | 32 | 28 | 8 | 8 |
| Foxhome city, Wilkin County..... | 116 | 47.3 | 6 | 18 | 1 | 7 | 9 | 11 | 32 | 8 | 5 |
| Foxhome township, Wilkin County..... | 103 | 45.1 | 6 | 19 | 5 | 2 | 10 | 9 | 23 | 7 | 3 |
| Fox Lake township, Martin County..... | 256 | 49.4 | 10 | 31 | 5 | 17 | 19 | 25 | 52 | 31 | 25 |
| Framnas township, Stevens County..... | 305 | 45.9 | 15 | 55 | 5 | 11 | 19 | 44 | 49 | 35 | 25 |
| | | | | | | | | | | | |
| Franconia township, Chisago County..... | 1,805 | 42.5 | 73 | 314 | 61 | 71 | 177 | 297 | 405 | 143 | 113 |
| Frankford township, Mower County..... | 371 | 43.1 | 14 | 78 | 12 | 22 | 27 | 48 | 85 | 26 | 14 |
| Franklin city, Renville County..... | 510 | 47.1 | 28 | 97 | 8 | 22 | 39 | 42 | 92 | 44 | 28 |
| Franklin township, Wright County..... | 2,760 | 44.8 | 157 | 581 | 80 | 70 | 173 | 328 | 610 | 227 | 180 |
| Fraser township, Martin County..... | 304 | 38.5 | 23 | 64 | 8 | 13 | 33 | 34 | 57 | 18 | 13 |
| Frazee city, Becker County..... | 1,350 | 36.7 | 106 | 243 | 47 | 61 | 187 | 139 | 174 | 80 | 63 |
| Fredenberg township, St. Louis County..... | 1,337 | 48.4 | 55 | 214 | 47 | 32 | 81 | 160 | 293 | 130 | 139 |
| Freeborn city, Freeborn County..... | 297 | 38.9 | 28 | 47 | 8 | 15 | 37 | 33 | 48 | 16 | 19 |
| Freeborn township, Freeborn County..... | 267 | 47.4 | 6 | 50 | 9 | 3 | 16 | 38 | 61 | 19 | 17 |
| Freedom township, Waseca County..... | 326 | 51.2 | 11 | 48 | 9 | 11 | 26 | 31 | 59 | 32 | 17 |
| | | | | | | | | | | | |
| Freeland township, Lac qui Parle County..... | 102 | 49.4 | 5 | 17 | 3 | 2 | 5 | 13 | 15 | 15 | 9 |
| Freeman township, Freeborn County..... | 496 | 46.2 | 28 | 86 | 17 | 13 | 44 | 54 | 95 | 37 | 29 |
| Freeport city, Stearns County..... | 632 | 37.0 | 47 | 68 | 18 | 35 | 126 | 58 | 94 | 39 | 23 |
| Fremont township, Winona County..... | 355 | 39.5 | 26 | 66 | 12 | 25 | 37 | 36 | 56 | 17 | 25 |
| French township, St. Louis County..... | 567 | 55.3 | 8 | 57 | 10 | 17 | 22 | 35 | 129 | 101 | 69 |
| French Lake township, Wright County..... | 1,172 | 42.7 | 75 | 230 | 48 | 37 | 83 | 149 | 194 | 89 | 80 |
| Friberg township, Otter Tail County..... | 809 | 46.3 | 34 | 127 | 27 | 32 | 67 | 103 | 158 | 71 | 60 |
| Fridley city, Anoka County..... | 27,208 | 37.1 | 1,951 | 4,447 | 918 | 1,451 | 4,106 | 3,485 | 3,882 | 1,660 | 1,438 |
| Friendship township, Yellow Medicine County..... | 192 | 48.5 | 4 | 32 | 5 | 10 | 13 | 18 | 45 | 18 | 16 |
| Frohn township, Beltrami County..... | 1,433 | 43.2 | 73 | 269 | 50 | 61 | 122 | 174 | 236 | 115 | 127 |
| | | | | | | | | | | | |
| Frontenac CDP, Goodhue County..... | 282 | 45.0 | 20 | 50 | 9 | 6 | 27 | 29 | 52 | 26 | 22 |
| Frost city, Faribault County..... | 198 | 47.8 | 9 | 28 | 6 | 6 | 28 | 14 | 40 | 17 | 11 |
| Fulda city, Murray County..... | 1,318 | 46.8 | 73 | 214 | 35 | 48 | 116 | 142 | 202 | 69 | 70 |
| Funkley city, Beltrami County..... | 5 | 46.8 | 0 | 0 | 0 | 0 | 0 | 1 | 3 | 1 | 0 |
| Gail Lake township, Crow Wing County..... | 97 | 48.5 | 4 | 10 | 1 | 5 | 11 | 8 | 18 | 9 | 10 |
| Galena township, Martin County..... | 248 | 46.7 | 16 | 42 | 7 | 8 | 18 | 30 | 42 | 18 | 20 |
| Gales township, Redwood County..... | 137 | 41.5 | 7 | 32 | 2 | 2 | 15 | 17 | 19 | 13 | 4 |
| Garden township, Polk County..... | 212 | 49.0 | 16 | 35 | 5 | 3 | 13 | 21 | 38 | 25 | 14 |
| Garden City CDP, Blue Earth County..... | 255 | 40.9 | 12 | 43 | 11 | 3 | 36 | 42 | 44 | 22 | 13 |
| Garden City township, Blue Earth County..... | 689 | 45.6 | 28 | 117 | 26 | 13 | 76 | 79 | 136 | 71 | 42 |

Table 2.

Age and Sex: 2010—Con.

[For information on confidentiality protection, nonsampling error, and definitions, see Selected Appendixes at <www.census.gov/prod/cen2010/cph-1-a.pdf>]

| Age—Con | | | Age and sex | | | | | | Percent of total population | | State County Place and County Subdivision |
|-----------------------------------|-------------------|----------------------|-------------|--------------------------------|-------------------|--------|-------------------|--------|-----------------------------|----------------------|---|
| 65 to 74 years | 75 to 84 years | 85 years and over | All ages | | 18 years and over | | 65 years and over | | Under 18 years | 65 years and over | |
| | | | Female | Males per 100 females | Total | Female | Total | Female | | | |
| | | | | | | | | | | | |
| PLACE AND COUNTY SUBDIVISION—Con. | | | | | | | | | | | |
| 17 | 12 | 1 | 71 | 98.6 | 101 | 48 | 30 | 15 | 28.4 | 21.3 | Fleming township, Pine County |
| 17 | 14 | 9 | 112 | 100.9 | 159 | 77 | 40 | 23 | 29.3 | 17.8 | Flensburg city, Morrison County |
| 17 | 7 | 6 | 108 | 101.9 | 156 | 75 | 30 | 13 | 28.4 | 13.8 | Flom township, Norman County |
| 46 | 40 | 20 | 262 | 101.5 | 415 | 213 | 106 | 71 | 21.4 | 20.1 | Floodwood city, St. Louis County |
| 30 | 14 | 2 | 138 | 102.9 | 226 | 108 | 46 | 24 | 19.3 | 16.4 | Floodwood township, St. Louis County |
| 27 | 11 | 1 | 94 | 100.0 | 147 | 72 | 39 | 20 | 21.8 | 20.7 | Flora township, Renville County |
| 190 | 65 | 15 | 764 | 106.9 | 1,244 | 599 | 270 | 127 | 21.3 | 17.1 | Florence township, Goodhue County |
| 1 | 1 | 0 | 21 | 85.7 | 27 | 13 | 2 | 1 | 30.8 | 5.1 | Florence city, Lyon County |
| 16 | 1 | 1 | 66 | 95.5 | 94 | 45 | 18 | 6 | 27.1 | 14.0 | Florida township, Yellow Medicine County |
| 7 | 1 | 1 | 40 | 92.5 | 58 | 31 | 9 | 4 | 24.7 | 11.7 | Flowing township, Clay County |
| 3 | 10 | 1 | 23 | 169.6 | 56 | 23 | 14 | 9 | 9.7 | 22.6 | Foldahl township, Marshall County |
| 48 | 14 | 7 | 155 | 92.9 | 230 | 116 | 69 | 37 | 23.1 | 23.1 | Folden township, Otter Tail County |
| 145 | 137 | 94 | 1,325 | 96.5 | 1,848 | 966 | 376 | 241 | 29.0 | 14.4 | Foley city, Benton County |
| 14 | 9 | 5 | 62 | 106.5 | 100 | 46 | 28 | 13 | 21.9 | 21.9 | Folsom township, Traverse County |
| 33 | 12 | 3 | 94 | 96.8 | 153 | 78 | 48 | 26 | 17.3 | 25.9 | Forada city, Douglas County |
| 21 | 11 | 2 | 92 | 112.0 | 156 | 73 | 34 | 15 | 20.0 | 17.4 | Ford township, Kanabec County |
| 18 | 8 | 3 | 36 | 113.9 | 65 | 30 | 29 | 13 | 15.6 | 37.7 | Forest township, Becker County |
| 99 | 49 | 6 | 588 | 109.7 | 920 | 443 | 154 | 72 | 25.4 | 12.5 | Forest township, Rice County |
| 0 | 0 | 0 | 2 | 150.0 | 3 | 1 | 0 | 0 | 40.0 | 0.0 | Forest Area township, Lake of the Woods County |
| 55 | 19 | 10 | 321 | 103.4 | 492 | 238 | 84 | 43 | 24.7 | 12.9 | Forest City township, Meeker County |
| 1,229 | 578 | 277 | 9,247 | 98.7 | 13,548 | 6,877 | 2,084 | 1,149 | 26.3 | 11.3 | Forest Lake city, Washington County |
| 26 | 13 | 4 | 256 | 108.2 | 383 | 183 | 43 | 20 | 28.1 | 8.1 | Foreston city, Mille Lacs County |
| 108 | 29 | 9 | 459 | 111.8 | 704 | 329 | 146 | 63 | 27.6 | 15.0 | Forest Prairie township, Meeker County |
| 44 | 22 | 6 | 177 | 101.1 | 280 | 137 | 72 | 36 | 21.3 | 20.2 | Forestville township, Fillmore County |
| 4 | 0 | 0 | 5 | 100.0 | 9 | 4 | 4 | 2 | 10.0 | 40.0 | Fork township, Marshall County |
| 17 | 7 | 0 | 48 | 106.3 | 79 | 36 | 24 | 11 | 20.2 | 24.2 | Fortier township, Yellow Medicine County |
| 9 | 2 | 1 | 32 | 115.6 | 57 | 27 | 12 | 5 | 17.4 | 17.4 | Fort Ripley city, Crow Wing County |
| 84 | 45 | 3 | 420 | 110.2 | 665 | 303 | 132 | 58 | 24.7 | 14.9 | Fort Ripley township, Crow Wing County |
| 15 | 3 | 2 | 23 | 547.8 | 149 | 23 | 20 | 1 | 0.0 | 13.4 | Fort Snelling UT, Hennepin County |
| 141 | 136 | 120 | 811 | 88.3 | 1,138 | 636 | 397 | 260 | 25.5 | 26.0 | Fosston city, Polk County |
| 16 | 11 | 3 | 78 | 100.0 | 128 | 65 | 30 | 16 | 17.9 | 19.2 | Fossum township, Norman County |
| 19 | 14 | 4 | 48 | 133.3 | 104 | 47 | 37 | 15 | 7.1 | 33.0 | Foster township, Big Stone County |
| 30 | 18 | 3 | 115 | 107.8 | 189 | 89 | 51 | 25 | 20.9 | 21.3 | Foster township, Faribault County |
| 32 | 19 | 7 | 202 | 103.0 | 299 | 152 | 58 | 34 | 27.1 | 14.1 | Fountain city, Fillmore County |
| 22 | 18 | 7 | 146 | 115.8 | 247 | 115 | 47 | 24 | 21.6 | 14.9 | Fountain township, Fillmore County |
| 14 | 10 | 1 | 89 | 111.2 | 119 | 53 | 25 | 11 | 36.7 | 13.3 | Fountain Prairie township, Pipestone County |
| 13 | 4 | 2 | 52 | 123.1 | 92 | 42 | 19 | 8 | 20.7 | 16.4 | Foxhome city, Wilkin County |
| 13 | 5 | 1 | 63 | 63.5 | 78 | 45 | 19 | 12 | 24.3 | 18.4 | Foxhome township, Wilkin County |
| 24 | 14 | 3 | 124 | 106.5 | 215 | 104 | 41 | 23 | 16.0 | 16.0 | Fox Lake township, Martin County |
| 33 | 10 | 4 | 147 | 107.5 | 235 | 117 | 47 | 22 | 23.0 | 15.4 | Framnas township, Stevens County |
| 92 | 50 | 9 | 847 | 113.1 | 1,418 | 659 | 151 | 64 | 21.4 | 8.4 | Franconia township, Chisago County |
| 27 | 13 | 5 | 164 | 126.2 | 279 | 127 | 45 | 22 | 24.8 | 12.1 | Frankford township, Mower County |
| 40 | 46 | 24 | 258 | 97.7 | 385 | 195 | 110 | 60 | 24.5 | 21.6 | Franklin city, Renville County |
| 237 | 94 | 23 | 1,326 | 108.1 | 2,022 | 976 | 354 | 180 | 26.7 | 12.8 | Franklin township, Wright County |
| 25 | 12 | 4 | 146 | 108.2 | 217 | 101 | 41 | 21 | 28.6 | 13.5 | Fraser township, Martin County |
| 95 | 89 | 66 | 737 | 83.2 | 1,001 | 554 | 250 | 166 | 25.9 | 18.5 | Frazee city, Becker County |
| 136 | 38 | 12 | 645 | 107.3 | 1,068 | 519 | 186 | 86 | 20.1 | 13.9 | Fredenberg township, St. Louis County |
| 27 | 14 | 5 | 146 | 103.4 | 222 | 111 | 46 | 25 | 25.3 | 15.5 | Freeborn city, Freeborn County |
| 26 | 14 | 8 | 122 | 118.9 | 211 | 95 | 48 | 25 | 21.0 | 18.0 | Freeborn township, Freeborn County |
| 37 | 37 | 8 | 146 | 123.3 | 267 | 120 | 82 | 44 | 18.1 | 25.2 | Freedom township, Waseca County |
| 11 | 6 | 1 | 46 | 121.7 | 80 | 34 | 18 | 9 | 21.6 | 17.6 | Freeland township, Lac qui Parle County |
| 42 | 36 | 15 | 235 | 111.1 | 382 | 180 | 93 | 46 | 23.0 | 18.8 | Freeman township, Freeborn County |
| 56 | 43 | 25 | 311 | 103.2 | 517 | 249 | 124 | 71 | 18.2 | 19.6 | Freeport city, Stearns County |
| 32 | 15 | 8 | 164 | 116.5 | 263 | 120 | 55 | 28 | 25.9 | 15.5 | Fremont township, Winona County |
| 69 | 43 | 7 | 280 | 102.5 | 502 | 248 | 119 | 62 | 11.5 | 21.0 | French township, St. Louis County |
| 109 | 58 | 20 | 552 | 112.3 | 867 | 414 | 187 | 96 | 26.0 | 16.0 | French Lake township, Wright County |
| 74 | 45 | 11 | 397 | 103.8 | 648 | 315 | 130 | 66 | 19.9 | 16.1 | Friberg township, Otter Tail County |
| 2,144 | 1,400 | 326 | 13,734 | 98.1 | 20,810 | 10,600 | 3,870 | 2,088 | 23.5 | 14.2 | Fridley city, Anoka County |
| 19 | 11 | 1 | 90 | 113.3 | 156 | 71 | 31 | 15 | 18.8 | 16.1 | Friendship township, Yellow Medicine County |
| 145 | 50 | 11 | 668 | 114.5 | 1,091 | 518 | 206 | 94 | 23.9 | 14.4 | Frohn township, Beltrami County |
| 29 | 9 | 3 | 125 | 125.6 | 212 | 95 | 41 | 19 | 24.8 | 14.5 | Frontenac CDP, Goodhue County |
| 19 | 13 | 7 | 101 | 96.0 | 161 | 82 | 39 | 21 | 18.7 | 19.7 | Frost city, Faribault County |
| 111 | 132 | 106 | 710 | 85.6 | 1,031 | 570 | 349 | 220 | 21.8 | 26.5 | Fulda city, Murray County |
| 0 | 0 | 0 | 4 | 25.0 | 5 | 4 | 0 | 0 | 0.0 | 0.0 | Funkley city, Beltrami County |
| 9 | 11 | 1 | 47 | 106.4 | 83 | 37 | 21 | 9 | 14.4 | 21.6 | Gail Lake township, Crow Wing County |
| 24 | 14 | 9 | 122 | 103.3 | 190 | 90 | 47 | 22 | 23.4 | 19.0 | Galena township, Martin County |
| 12 | 12 | 2 | 68 | 101.5 | 98 | 45 | 26 | 14 | 28.5 | 19.0 | Gales township, Redwood County |
| 25 | 13 | 4 | 113 | 87.6 | 161 | 81 | 42 | 23 | 24.1 | 19.8 | Garden township, Polk County |
| 14 | 15 | 0 | 120 | 112.5 | 200 | 94 | 29 | 15 | 21.6 | 11.4 | Garden City CDP, Blue Earth County |
| 57 | 37 | 7 | 332 | 107.5 | 544 | 259 | 101 | 49 | 21.0 | 14.7 | Garden City township, Blue Earth County |

Table 2.

Age and Sex: 2010—Con.

[For information on confidentiality protection, nonsampling error, and definitions, see Selected Appendixes at <www.census.gov/prod/cen2010/cph-1-a.pdf>]

| State County Place and County Subdivision | Total population | Median age | Age | | | | | | | | |
|---|---------------------|---------------|------------------|------------------|-------------------|-------------------|-------------------|-------------------|-------------------|-------------------|-------------------|
| | | | Under 5 years | 5 to 17 years | 18 to 20 years | 21 to 24 years | 25 to 34 years | 35 to 44 years | 45 to 54 years | 55 to 59 years | 60 to 64 years |
| PLACE AND COUNTY SUBDIVISION—Con. | | | | | | | | | | | |
| Garfield city, Douglas County..... | 354 | 33.3 | 34 | 66 | 5 | 21 | 59 | 46 | 47 | 21 | 22 |
| Garfield township, Lac qui Parle County..... | 145 | 45.8 | 7 | 29 | 4 | 3 | 12 | 15 | 30 | 12 | 10 |
| Garfield township, Polk County..... | 461 | 41.2 | 30 | 110 | 9 | 10 | 41 | 60 | 75 | 30 | 26 |
| Garnes township, Red Lake County..... | 190 | 34.3 | 12 | 46 | 8 | 2 | 29 | 26 | 29 | 12 | 5 |
| Garrison city, Crow Wing County..... | 210 | 49.8 | 11 | 14 | 4 | 11 | 24 | 17 | 39 | 10 | 21 |
| Garrison township, Crow Wing County..... | 754 | 56.3 | 25 | 87 | 10 | 12 | 56 | 70 | 99 | 66 | 96 |
| Garvin city, Lyon County..... | 135 | 38.5 | 3 | 33 | 3 | 5 | 20 | 17 | 23 | 8 | 13 |
| Gary city, Norman County..... | 214 | 40.5 | 13 | 49 | 5 | 6 | 16 | 40 | 32 | 5 | 11 |
| Gaylord city, Sibley County..... | 2,305 | 37.3 | 183 | 440 | 83 | 107 | 285 | 258 | 285 | 116 | 122 |
| Gem Lake city, Ramsey County..... | 393 | 49.5 | 15 | 62 | 9 | 15 | 33 | 34 | 90 | 42 | 35 |
| Geneva city, Freeborn County..... | 555 | 38.3 | 40 | 111 | 12 | 24 | 75 | 71 | 81 | 35 | 30 |
| Geneva township, Freeborn County..... | 421 | 44.5 | 27 | 73 | 10 | 11 | 51 | 41 | 84 | 46 | 21 |
| Genessee township, Kandiyohi County..... | 413 | 46.2 | 26 | 56 | 16 | 17 | 37 | 42 | 95 | 34 | 37 |
| Genola city, Morrison County..... | 75 | 39.3 | 1 | 20 | 3 | 3 | 3 | 12 | 13 | 3 | 2 |
| Gentilly township, Polk County..... | 280 | 42.8 | 15 | 51 | 9 | 12 | 28 | 32 | 54 | 29 | 17 |
| Georgetown city, Clay County..... | 129 | 37.6 | 10 | 31 | 5 | 1 | 11 | 27 | 17 | 8 | 11 |
| Georgetown township, Clay County..... | 156 | 41.5 | 5 | 28 | 6 | 8 | 16 | 17 | 30 | 16 | 11 |
| Germania township, Todd County..... | 500 | 30.6 | 69 | 123 | 13 | 21 | 42 | 52 | 62 | 27 | 29 |
| Germantown township, Cottonwood County..... | 207 | 40.9 | 12 | 52 | 6 | 5 | 11 | 31 | 27 | 16 | 13 |
| Gervais township, Red Lake County..... | 226 | 44.5 | 17 | 34 | 4 | 3 | 36 | 21 | 33 | 19 | 23 |
| Getty township, Stearns County..... | 376 | 32.7 | 32 | 90 | 13 | 12 | 50 | 47 | 61 | 20 | 20 |
| Gheen UT, St. Louis County..... | 18 | 45.0 | 2 | 3 | 0 | 0 | 0 | 4 | 5 | 1 | 1 |
| Ghent city, Lyon County..... | 370 | 32.0 | 38 | 55 | 11 | 22 | 77 | 37 | 48 | 25 | 17 |
| Gibbon city, Sibley County..... | 772 | 44.6 | 66 | 110 | 17 | 25 | 95 | 76 | 103 | 55 | 41 |
| Gilbert city, St. Louis County..... | 1,799 | 44.7 | 105 | 287 | 39 | 46 | 227 | 203 | 291 | 167 | 113 |
| Gilchrist township, Pope County..... | 194 | 54.0 | 3 | 29 | 4 | 3 | 13 | 15 | 33 | 19 | 14 |
| Gillford township, Wabasha County..... | 572 | 39.2 | 48 | 105 | 17 | 17 | 77 | 62 | 95 | 42 | 43 |
| Gilman city, Benton County..... | 224 | 30.0 | 27 | 39 | 5 | 16 | 40 | 28 | 26 | 10 | 11 |
| Gilmanton township, Benton County..... | 841 | 38.3 | 45 | 180 | 27 | 34 | 97 | 118 | 139 | 65 | 52 |
| Girard township, Otter Tail County..... | 731 | 53.7 | 29 | 109 | 11 | 14 | 40 | 63 | 112 | 43 | 78 |
| Glasgow township, Wabasha County..... | 247 | 44.2 | 9 | 45 | 8 | 11 | 15 | 38 | 52 | 19 | 20 |
| Glen township, Aitkin County..... | 450 | 59.4 | 13 | 42 | 6 | 13 | 20 | 35 | 60 | 40 | 42 |
| Glencoe city, McLeod County..... | 5,631 | 37.7 | 428 | 1,050 | 173 | 263 | 705 | 784 | 726 | 290 | 247 |
| Glencoe township, McLeod County..... | 495 | 46.9 | 33 | 80 | 8 | 14 | 34 | 58 | 104 | 36 | 32 |
| Glendorado township, Benton County..... | 762 | 42.1 | 40 | 142 | 37 | 27 | 80 | 80 | 168 | 65 | 38 |
| Glennville city, Freeborn County..... | 643 | 44.2 | 36 | 101 | 28 | 22 | 70 | 74 | 94 | 53 | 40 |
| Glenwood city, Pope County..... | 2,564 | 44.1 | 168 | 378 | 74 | 110 | 299 | 279 | 316 | 157 | 138 |
| Glenwood township, Pope County..... | 1,058 | 48.9 | 67 | 142 | 34 | 29 | 91 | 95 | 180 | 103 | 94 |
| Glyndon city, Clay County..... | 1,394 | 29.5 | 169 | 325 | 44 | 52 | 235 | 218 | 149 | 65 | 41 |
| Glyndon township, Clay County..... | 278 | 46.0 | 13 | 42 | 11 | 7 | 25 | 39 | 62 | 24 | 16 |
| Gnesen township, St. Louis County..... | 1,683 | 46.3 | 88 | 264 | 53 | 51 | 152 | 194 | 343 | 161 | 139 |
| Godfrey township, Polk County..... | 313 | 51.3 | 15 | 51 | 5 | 7 | 21 | 25 | 51 | 43 | 28 |
| Golden Valley city, Hennepin County..... | 20,371 | 45.7 | 1,097 | 2,958 | 392 | 642 | 2,421 | 2,436 | 3,387 | 1,572 | 1,324 |
| Golden Valley township, Roseau County..... | 189 | 45.3 | 12 | 25 | 6 | 11 | 28 | 12 | 44 | 13 | 8 |
| Gonvick city, Clearwater County..... | 282 | 41.7 | 17 | 52 | 3 | 7 | 40 | 33 | 41 | 8 | 25 |
| Good Hope township, Itasca County..... | 99 | 57.5 | 3 | 8 | 2 | 8 | 3 | 8 | 9 | 11 | 9 |
| Good Hope township, Norman County..... | 43 | 41.8 | 4 | 7 | 2 | 0 | 3 | 9 | 4 | 5 | 1 |
| Goodhue city, Goodhue County..... | 1,176 | 30.6 | 128 | 252 | 44 | 52 | 215 | 164 | 117 | 49 | 44 |
| Goodhue township, Goodhue County..... | 525 | 40.5 | 40 | 106 | 20 | 14 | 47 | 73 | 87 | 38 | 31 |
| Goodland township, Itasca County..... | 466 | 48.4 | 23 | 51 | 12 | 19 | 36 | 54 | 107 | 50 | 32 |
| Goodridge city, Pennington County..... | 132 | 41.7 | 8 | 32 | 4 | 3 | 9 | 26 | 18 | 8 | 10 |
| Goodridge township, Pennington County..... | 79 | 28.9 | 8 | 23 | 0 | 0 | 12 | 11 | 12 | 3 | 0 |
| Good Thunder city, Blue Earth County..... | 583 | 34.0 | 51 | 109 | 21 | 25 | 100 | 73 | 81 | 30 | 30 |
| Goodview city, Winona County..... | 4,036 | 38.7 | 245 | 658 | 144 | 243 | 553 | 514 | 592 | 290 | 245 |
| Goose Prairie township, Clay County..... | 175 | 41.6 | 10 | 33 | 3 | 9 | 22 | 16 | 32 | 18 | 11 |
| Gordon township, Todd County..... | 659 | 45.6 | 32 | 125 | 17 | 14 | 40 | 97 | 95 | 56 | 65 |
| Gorman township, Otter Tail County..... | 465 | 44.6 | 23 | 84 | 13 | 18 | 46 | 51 | 74 | 57 | 28 |
| Gorton township, Grant County..... | 49 | 51.5 | 5 | 5 | 0 | 2 | 7 | 3 | 8 | 5 | 3 |
| Gould township, Cass County..... | 224 | 45.0 | 17 | 47 | 9 | 7 | 13 | 19 | 36 | 15 | 17 |
| Grace township, Chippewa County..... | 95 | 52.2 | 5 | 11 | 4 | 2 | 11 | 7 | 13 | 14 | 9 |
| Graceville city, Big Stone County..... | 577 | 52.2 | 21 | 77 | 14 | 18 | 44 | 47 | 88 | 29 | 37 |
| Graceville township, Big Stone County..... | 197 | 31.5 | 17 | 45 | 10 | 11 | 26 | 18 | 26 | 14 | 10 |
| Grafton township, Sibley County..... | 238 | 44.7 | 9 | 46 | 10 | 2 | 22 | 31 | 50 | 8 | 21 |
| Graham township, Benton County..... | 582 | 36.2 | 40 | 141 | 18 | 32 | 55 | 82 | 78 | 37 | 39 |
| Graham Lakes township, Nobles County..... | 218 | 43.6 | 11 | 47 | 5 | 9 | 17 | 24 | 43 | 18 | 11 |
| Granada city, Martin County..... | 303 | 41.6 | 21 | 55 | 12 | 12 | 31 | 26 | 62 | 27 | 16 |
| Granby township, Nicollet County..... | 246 | 46.2 | 13 | 38 | 6 | 7 | 18 | 34 | 48 | 28 | 15 |
| Grand Forks township, Polk County..... | 179 | 46.3 | 5 | 34 | 7 | 5 | 13 | 23 | 34 | 19 | 13 |
| Grand Lake township, St. Louis County..... | 2,779 | 44.6 | 126 | 426 | 98 | 114 | 288 | 360 | 553 | 264 | 204 |
| Grand Marais city, Cook County..... | 1,351 | 48.4 | 66 | 179 | 24 | 42 | 159 | 154 | 209 | 102 | 105 |
| Grand Meadow city, Mower County..... | 1,139 | 36.3 | 99 | 231 | 25 | 42 | 160 | 139 | 139 | 54 | 54 |
| Grand Meadow township, Mower County..... | 306 | 39.0 | 24 | 48 | 16 | 17 | 38 | 31 | 59 | 27 | 12 |
| Grand Plain township, Marshall County..... | 55 | 47.5 | 1 | 12 | 1 | 4 | 3 | 6 | 6 | 4 | 6 |

Table 2.

Age and Sex: 2010—Con.

[For information on confidentiality protection, nonsampling error, and definitions, see Selected Appendixes at <www.census.gov/prod/cen2010/cph-1-a.pdf>]

| Age—Con | | | Age and sex | | | | | | Percent of total population | | State County Place and County Subdivision |
|-----------------------------------|-------------------|----------------------|-------------|--------------------------------|-------------------|--------|-------------------|--------|-----------------------------|----------------------|---|
| 65 to 74 years | 75 to 84 years | 85 years and over | All ages | | 18 years and over | | 65 years and over | | Under 18 years | 65 years and over | |
| | | | Female | Males per 100 females | Total | Female | Total | Female | | | |
| PLACE AND COUNTY SUBDIVISION—Con. | | | | | | | | | | | |
| 17 | 13 | 3 | 182 | 94.5 | 254 | 122 | 33 | 12 | 28.2 | 9.3 | Garfield city, Douglas County |
| 15 | 7 | 1 | 69 | 110.1 | 109 | 48 | 23 | 11 | 24.8 | 15.9 | Garfield township, Lac qui Parle County |
| 42 | 20 | 8 | 211 | 118.5 | 321 | 158 | 70 | 36 | 30.4 | 15.2 | Garfield township, Polk County |
| 14 | 6 | 1 | 93 | 104.3 | 132 | 61 | 21 | 11 | 30.5 | 11.1 | Garnes township, Red Lake County |
| 38 | 18 | 3 | 108 | 94.4 | 185 | 94 | 59 | 27 | 11.9 | 28.1 | Garrison city, Crow Wing County |
| 159 | 64 | 10 | 368 | 104.9 | 642 | 310 | 233 | 115 | 14.9 | 30.9 | Garrison township, Crow Wing County |
| 4 | 6 | 0 | 62 | 117.7 | 99 | 46 | 10 | 5 | 26.7 | 7.4 | Garvin city, Lyon County |
| 19 | 15 | 3 | 103 | 107.8 | 152 | 75 | 37 | 20 | 29.0 | 17.3 | Gary city, Norman County |
| 181 | 155 | 90 | 1,172 | 96.7 | 1,682 | 884 | 426 | 249 | 27.0 | 18.5 | Gaylord city, Sibley County |
| 36 | 17 | 5 | 186 | 111.3 | 316 | 156 | 58 | 30 | 19.6 | 14.8 | Gem Lake city, Ramsey County |
| 38 | 31 | 7 | 280 | 98.2 | 404 | 207 | 76 | 44 | 27.2 | 13.7 | Geneva city, Freeborn County |
| 35 | 16 | 6 | 209 | 101.4 | 321 | 160 | 57 | 28 | 23.8 | 13.5 | Geneva township, Freeborn County |
| 33 | 16 | 4 | 195 | 111.8 | 331 | 154 | 53 | 22 | 19.9 | 12.8 | Genessee township, Kandiyohi County |
| 6 | 8 | 1 | 40 | 87.5 | 54 | 26 | 15 | 8 | 28.0 | 20.0 | Genola city, Morrison County |
| 22 | 10 | 1 | 130 | 115.4 | 214 | 98 | 33 | 14 | 23.6 | 11.8 | Gentilly township, Polk County |
| 2 | 5 | 1 | 59 | 118.6 | 88 | 39 | 8 | 3 | 31.8 | 6.2 | Georgetown city, Clay County |
| 10 | 8 | 1 | 76 | 105.3 | 123 | 61 | 19 | 10 | 21.2 | 12.2 | Georgetown township, Clay County |
| 34 | 24 | 4 | 229 | 118.3 | 308 | 150 | 62 | 29 | 38.4 | 12.4 | Germania township, Todd County |
| 13 | 17 | 4 | 99 | 109.1 | 143 | 72 | 34 | 15 | 30.9 | 16.4 | Germantown township, Cottonwood County |
| 24 | 11 | 1 | 108 | 109.3 | 175 | 79 | 36 | 15 | 22.6 | 15.9 | Gervais township, Red Lake County |
| 19 | 7 | 5 | 176 | 113.6 | 254 | 115 | 31 | 12 | 32.4 | 8.2 | Getty township, Stearns County |
| 0 | 1 | 1 | 9 | 100.0 | 13 | 6 | 2 | 0 | 27.8 | 11.1 | Gheen UT, St. Louis County |
| 20 | 15 | 5 | 182 | 103.3 | 277 | 137 | 40 | 23 | 25.1 | 10.8 | Ghent city, Lyon County |
| 71 | 79 | 34 | 397 | 94.5 | 596 | 312 | 184 | 104 | 22.8 | 23.8 | Gibbon city, Sibley County |
| 131 | 131 | 59 | 924 | 94.7 | 1,407 | 727 | 321 | 192 | 21.8 | 17.8 | Gilbert city, St. Louis County |
| 38 | 20 | 3 | 88 | 120.5 | 162 | 71 | 61 | 29 | 16.5 | 31.4 | Gilchrist township, Pope County |
| 40 | 20 | 6 | 274 | 108.8 | 419 | 207 | 66 | 30 | 26.7 | 11.5 | Gillford township, Wabasha County |
| 14 | 7 | 1 | 109 | 105.5 | 158 | 86 | 22 | 12 | 29.5 | 9.8 | Gilman city, Benton County |
| 61 | 18 | 5 | 394 | 113.5 | 616 | 290 | 84 | 41 | 26.8 | 10.0 | Gilmanton township, Benton County |
| 161 | 52 | 19 | 348 | 110.1 | 593 | 289 | 232 | 108 | 18.9 | 31.7 | Girard township, Otter Tail County |
| 18 | 10 | 2 | 117 | 111.1 | 193 | 88 | 30 | 13 | 21.9 | 12.1 | Glasgow township, Wabasha County |
| 114 | 47 | 18 | 210 | 114.3 | 395 | 181 | 179 | 83 | 12.2 | 39.8 | Glen township, Aitkin County |
| 415 | 338 | 212 | 2,898 | 94.3 | 4,153 | 2,163 | 965 | 598 | 26.2 | 17.1 | Glencoe city, McLeod County |
| 49 | 41 | 6 | 233 | 112.4 | 382 | 181 | 96 | 49 | 22.8 | 19.4 | Glencoe township, McLeod County |
| 35 | 39 | 11 | 348 | 119.0 | 580 | 269 | 85 | 39 | 23.9 | 11.2 | Glendorado township, Benton County |
| 69 | 42 | 14 | 328 | 96.0 | 506 | 260 | 125 | 74 | 21.3 | 19.4 | Glenville city, Freeborn County |
| 226 | 219 | 200 | 1,391 | 84.3 | 2,018 | 1,116 | 645 | 407 | 21.3 | 25.2 | Glenwood city, Pope County |
| 131 | 80 | 12 | 502 | 110.8 | 849 | 409 | 223 | 104 | 19.8 | 21.1 | Glenwood township, Pope County |
| 55 | 35 | 6 | 684 | 103.8 | 900 | 448 | 96 | 49 | 35.4 | 6.9 | Glyndon city, Clay County |
| 22 | 15 | 2 | 133 | 109.0 | 223 | 105 | 39 | 19 | 19.8 | 14.0 | Glyndon township, Clay County |
| 164 | 58 | 16 | 806 | 108.8 | 1,331 | 636 | 238 | 106 | 20.9 | 14.1 | Gnesen township, St. Louis County |
| 36 | 27 | 4 | 149 | 110.1 | 247 | 118 | 67 | 31 | 21.1 | 21.4 | Godfrey township, Polk County |
| 1,801 | 1,526 | 815 | 10,473 | 94.5 | 16,316 | 8,517 | 4,142 | 2,445 | 19.9 | 20.3 | Golden Valley city, Hennepin County |
| 16 | 14 | 0 | 91 | 107.7 | 152 | 70 | 30 | 11 | 19.6 | 15.9 | Golden Valley township, Roseau County |
| 29 | 20 | 7 | 136 | 107.4 | 213 | 108 | 56 | 31 | 24.5 | 19.9 | Gonvick city, Clearwater County |
| 28 | 9 | 1 | 42 | 135.7 | 88 | 40 | 38 | 18 | 11.1 | 38.4 | Good Hope township, Itasca County |
| 4 | 4 | 0 | 22 | 95.5 | 32 | 16 | 8 | 5 | 25.6 | 18.6 | Good Hope township, Norman County |
| 51 | 44 | 16 | 579 | 103.1 | 796 | 384 | 111 | 64 | 32.3 | 9.4 | Goodhue city, Goodhue County |
| 42 | 22 | 5 | 254 | 106.7 | 379 | 188 | 69 | 33 | 27.8 | 13.1 | Goodhue township, Goodhue County |
| 49 | 31 | 2 | 206 | 126.2 | 392 | 178 | 82 | 43 | 15.9 | 17.6 | Goodland township, Itasca County |
| 9 | 4 | 1 | 67 | 97.0 | 92 | 47 | 14 | 7 | 30.3 | 10.6 | Goodridge city, Pennington County |
| 5 | 4 | 1 | 40 | 97.5 | 48 | 25 | 10 | 5 | 39.2 | 12.7 | Goodridge township, Pennington County |
| 29 | 20 | 14 | 295 | 97.6 | 423 | 209 | 63 | 36 | 27.4 | 10.8 | Good Thunder city, Blue Earth County |
| 353 | 150 | 49 | 2,043 | 97.6 | 3,133 | 1,612 | 552 | 296 | 22.4 | 13.7 | Goodview city, Winona County |
| 13 | 8 | 0 | 70 | 150.0 | 132 | 56 | 21 | 9 | 24.6 | 12.0 | Goose Prairie township, Clay County |
| 66 | 42 | 10 | 309 | 113.3 | 502 | 237 | 118 | 54 | 23.8 | 17.9 | Gordon township, Todd County |
| 52 | 17 | 2 | 210 | 121.4 | 358 | 169 | 71 | 36 | 23.0 | 15.3 | Gorman township, Otter Tail County |
| 7 | 4 | 0 | 20 | 145.0 | 39 | 16 | 11 | 4 | 20.4 | 22.4 | Gorton township, Grant County |
| 35 | 8 | 1 | 105 | 113.3 | 160 | 74 | 44 | 18 | 28.6 | 19.6 | Gould township, Cass County |
| 13 | 1 | 5 | 45 | 111.1 | 79 | 37 | 19 | 7 | 16.8 | 20.0 | Grace township, Chippewa County |
| 63 | 79 | 60 | 312 | 84.9 | 479 | 260 | 202 | 129 | 17.0 | 35.0 | Graceville city, Big Stone County |
| 9 | 10 | 1 | 104 | 89.4 | 135 | 71 | 20 | 11 | 31.5 | 10.2 | Graceville township, Big Stone County |
| 25 | 12 | 2 | 115 | 107.0 | 183 | 88 | 39 | 16 | 23.1 | 16.4 | Grafton township, Sibley County |
| 39 | 14 | 7 | 263 | 121.3 | 401 | 187 | 60 | 29 | 31.1 | 10.3 | Graham township, Benton County |
| 20 | 12 | 1 | 110 | 98.2 | 160 | 77 | 33 | 15 | 26.6 | 15.1 | Graham Lakes township, Nobles County |
| 19 | 14 | 8 | 141 | 114.9 | 227 | 113 | 41 | 23 | 25.1 | 13.5 | Granada city, Martin County |
| 10 | 26 | 3 | 123 | 100.0 | 195 | 96 | 39 | 24 | 20.7 | 15.9 | Granby township, Nicollet County |
| 9 | 16 | 1 | 86 | 108.1 | 140 | 65 | 26 | 13 | 21.8 | 14.5 | Grand Forks township, Polk County |
| 221 | 96 | 29 | 1,293 | 114.9 | 2,227 | 1,015 | 346 | 174 | 19.9 | 12.5 | Grand Lake township, St. Louis County |
| 118 | 106 | 87 | 731 | 84.8 | 1,106 | 609 | 311 | 188 | 18.1 | 23.0 | Grand Marais city, Cook County |
| 68 | 72 | 56 | 601 | 89.5 | 809 | 437 | 196 | 121 | 29.0 | 17.2 | Grand Meadow city, Mower County |
| 13 | 18 | 3 | 143 | 114.0 | 234 | 108 | 34 | 16 | 23.5 | 11.1 | Grand Meadow township, Mower County |
| 6 | 6 | 0 | 28 | 96.4 | 42 | 21 | 12 | 7 | 23.6 | 21.8 | Grand Plain township, Marshall County |

Table 2.

Age and Sex: 2010—Con.

[For information on confidentiality protection, nonsampling error, and definitions, see Selected Appendixes at <www.census.gov/prod/cen2010/cph-1-a.pdf>]

| State County Place and County Subdivision | Total population | Median age | Age | | | | | | | | |
|---|---------------------|---------------|------------------|------------------|-------------------|-------------------|-------------------|-------------------|-------------------|-------------------|-------------------|
| | | | Under 5 years | 5 to 17 years | 18 to 20 years | 21 to 24 years | 25 to 34 years | 35 to 44 years | 45 to 54 years | 55 to 59 years | 60 to 64 years |
| PLACE AND COUNTY SUBDIVISION--Con. | | | | | | | | | | | |
| Grand Portage UT, Cook County..... | 565 | 39.2 | 39 | 92 | 21 | 39 | 72 | 69 | 88 | 45 | 43 |
| Grand Prairie township, Nobles County..... | 206 | 43.8 | 14 | 37 | 4 | 3 | 25 | 24 | 33 | 13 | 15 |
| Grand Rapids city, Itasca County..... | 10,869 | 42.0 | 666 | 1,752 | 486 | 442 | 1,317 | 1,107 | 1,449 | 794 | 592 |
| Grandview township, Lyon County..... | 288 | 34.0 | 23 | 75 | 3 | 10 | 35 | 37 | 46 | 21 | 13 |
| Grange township, Pipestone County..... | 203 | 44.5 | 13 | 35 | 6 | 6 | 15 | 29 | 38 | 15 | 14 |
| Granite township, Morrison County..... | 481 | 35.5 | 39 | 115 | 18 | 18 | 45 | 76 | 60 | 41 | 29 |
| Granite Falls township, Chippewa County.... | 253 | 46.9 | 10 | 46 | 6 | 8 | 21 | 25 | 53 | 28 | 21 |
| Granite Falls city..... | 2,897 | 43.0 | 158 | 464 | 116 | 136 | 327 | 319 | 427 | 194 | 155 |
| Chippewa County (part)..... | 853 | 45.4 | 44 | 136 | 30 | 37 | 86 | 87 | 142 | 54 | 52 |
| Yellow Medicine County (part)..... | 2,044 | 42.0 | 114 | 328 | 86 | 99 | 241 | 232 | 285 | 140 | 103 |
| Granite Ledge township, Benton County..... | 743 | 38.1 | 54 | 131 | 22 | 33 | 87 | 116 | 118 | 47 | 43 |
| Granite Rock township, Redwood County.... | 225 | 36.5 | 23 | 47 | 9 | 5 | 28 | 25 | 26 | 16 | 16 |
| Grant city, Washington County..... | 4,096 | 47.7 | 124 | 848 | 121 | 145 | 172 | 421 | 918 | 421 | 320 |
| Grant Valley township, Beltrami County..... | 2,029 | 35.2 | 162 | 393 | 70 | 99 | 285 | 255 | 330 | 155 | 96 |
| Granville township, Kittson County..... | 83 | 50.3 | 4 | 12 | 0 | 1 | 12 | 2 | 16 | 10 | 13 |
| Grass Lake township, Kanabec County..... | 1,038 | 40.0 | 61 | 195 | 42 | 38 | 117 | 138 | 200 | 71 | 42 |
| Grasston city, Kanabec County..... | 158 | 34.0 | 14 | 32 | 5 | 7 | 24 | 20 | 19 | 5 | 14 |
| Grattan township, Itasca County..... | 44 | 42.0 | 4 | 11 | 1 | 0 | 3 | 4 | 8 | 4 | 1 |
| Gray township, Pipestone County..... | 225 | 46.6 | 9 | 51 | 5 | 2 | 19 | 21 | 53 | 16 | 19 |
| Great Bend township, Cottonwood County... | 287 | 49.3 | 18 | 50 | 5 | 7 | 26 | 20 | 46 | 31 | 31 |
| Great Scott township, St. Louis County..... | 561 | 44.9 | 30 | 109 | 13 | 11 | 52 | 66 | 73 | 75 | 55 |
| Greenbush township, Mille Lacs County..... | 1,293 | 40.2 | 77 | 241 | 46 | 59 | 140 | 191 | 220 | 96 | 74 |
| Greenbush city, Roseau County..... | 719 | 44.8 | 38 | 132 | 23 | 26 | 53 | 90 | 102 | 37 | 31 |
| Greenfield city, Hennepin County..... | 2,777 | 41.1 | 150 | 676 | 93 | 98 | 184 | 383 | 651 | 209 | 135 |
| Greenfield township, Wabasha County..... | 1,349 | 50.1 | 65 | 192 | 27 | 32 | 110 | 151 | 222 | 114 | 143 |
| Green Isle city, Sibley County..... | 559 | 32.1 | 57 | 112 | 11 | 17 | 124 | 82 | 54 | 21 | 14 |
| Green Isle township, Sibley County..... | 524 | 45.1 | 31 | 89 | 10 | 16 | 48 | 67 | 113 | 58 | 27 |
| Green Lake township, Kandiyohi County..... | 1,582 | 48.5 | 75 | 246 | 51 | 40 | 118 | 161 | 341 | 155 | 126 |
| Greenleaf township, Meeker County..... | 676 | 48.8 | 36 | 101 | 17 | 16 | 57 | 76 | 108 | 84 | 56 |
| Green Meadow township, Norman County... | 108 | 34.5 | 7 | 25 | 5 | 3 | 14 | 12 | 12 | 5 | 6 |
| Green Prairie township, Morrison County..... | 748 | 41.4 | 31 | 169 | 29 | 26 | 54 | 114 | 150 | 64 | 45 |
| Greenvale township, Dakota County..... | 803 | 41.0 | 44 | 192 | 22 | 30 | 56 | 109 | 146 | 71 | 44 |
| Green Valley township, Becker County..... | 376 | 42.3 | 24 | 75 | 20 | 18 | 27 | 38 | 63 | 21 | 35 |
| Greenwald city, Stearns County..... | 222 | 51.2 | 12 | 34 | 4 | 4 | 26 | 18 | 23 | 34 | 19 |
| Greenway township, Itasca County..... | 1,939 | 43.2 | 97 | 351 | 58 | 58 | 209 | 248 | 292 | 169 | 140 |
| Greenwood township, Clearwater County.... | 83 | 47.2 | 3 | 14 | 1 | 4 | 8 | 9 | 21 | 5 | 3 |
| Greenwood city, Hennepin County..... | 688 | 49.8 | 27 | 106 | 8 | 22 | 45 | 73 | 152 | 99 | 60 |
| Greenwood township, St. Louis County..... | 939 | 56.9 | 35 | 104 | 24 | 21 | 40 | 72 | 133 | 117 | 128 |
| Gregory township, Mahnommen County..... | 74 | 51.0 | 2 | 16 | 2 | 1 | 5 | 7 | 12 | 1 | 7 |
| Grey Cloud Island township, Washington County..... | 289 | 49.1 | 12 | 45 | 8 | 8 | 16 | 28 | 64 | 22 | 25 |
| Grey Eagle city, Todd County..... | 348 | 44.6 | 25 | 52 | 11 | 14 | 42 | 33 | 54 | 26 | 15 |
| Grey Eagle township, Todd County..... | 638 | 51.6 | 21 | 93 | 16 | 16 | 40 | 56 | 110 | 54 | 61 |
| Grimstad township, Roseau County..... | 146 | 43.5 | 7 | 26 | 1 | 4 | 16 | 24 | 29 | 10 | 7 |
| Grove township, Stearns County..... | 493 | 41.1 | 36 | 98 | 17 | 23 | 39 | 58 | 90 | 47 | 37 |
| Grove City city, Meeker County..... | 635 | 35.6 | 67 | 103 | 16 | 28 | 100 | 65 | 91 | 40 | 22 |
| Grove Lake township, Pope County..... | 255 | 44.4 | 13 | 44 | 6 | 8 | 27 | 32 | 43 | 26 | 12 |
| Grove Park-Tilden township, Polk County.... | 282 | 49.6 | 13 | 35 | 7 | 15 | 21 | 28 | 47 | 28 | 27 |
| Grygla city, Marshall County..... | 221 | 45.5 | 8 | 37 | 9 | 7 | 21 | 28 | 34 | 20 | 10 |
| Gudrid township, Lake of the Woods County | 219 | 46.9 | 8 | 40 | 6 | 5 | 18 | 28 | 32 | 27 | 16 |
| Gully city, Polk County..... | 66 | 47.0 | 1 | 14 | 1 | 2 | 3 | 11 | 7 | 5 | 4 |
| Gully township, Polk County..... | 136 | 39.5 | 8 | 31 | 1 | 1 | 17 | 18 | 16 | 10 | 15 |
| Guthrie township, Hubbard County..... | 555 | 35.0 | 52 | 95 | 19 | 21 | 91 | 60 | 90 | 31 | 45 |
| Hackensack city, Cass County..... | 313 | 45.1 | 17 | 45 | 14 | 15 | 25 | 40 | 41 | 20 | 17 |
| Hadley city, Murray County..... | 61 | 56.2 | 3 | 1 | 1 | 5 | 4 | 4 | 11 | 11 | 3 |
| Hagali township, Beltrami County..... | 372 | 44.5 | 22 | 57 | 13 | 11 | 33 | 52 | 61 | 30 | 26 |
| Hagen township, Clay County..... | 154 | 39.0 | 7 | 24 | 10 | 10 | 20 | 12 | 20 | 10 | 14 |
| Halden township, St. Louis County..... | 129 | 46.3 | 7 | 20 | 3 | 3 | 12 | 15 | 28 | 10 | 7 |
| Hale township, McLeod County..... | 942 | 45.7 | 34 | 165 | 37 | 27 | 75 | 122 | 179 | 102 | 60 |
| Hallock city, Kittson County..... | 981 | 51.9 | 40 | 134 | 23 | 17 | 68 | 98 | 162 | 84 | 63 |
| Hallock township, Kittson County..... | 104 | 41.8 | 8 | 22 | 3 | 0 | 10 | 12 | 20 | 12 | 4 |
| Halma city, Kittson County..... | 61 | 35.8 | 2 | 16 | 0 | 4 | 7 | 10 | 7 | 7 | 4 |
| Halstad city, Norman County..... | 597 | 46.6 | 37 | 108 | 18 | 17 | 60 | 48 | 81 | 54 | 26 |
| Halstad township, Norman County..... | 108 | 47.3 | 3 | 21 | 4 | 7 | 9 | 6 | 24 | 6 | 9 |
| Hamburg city, Carver County..... | 513 | 38.3 | 34 | 89 | 15 | 28 | 77 | 67 | 80 | 33 | 21 |
| Hamden township, Becker County..... | 206 | 41.5 | 17 | 31 | 12 | 7 | 22 | 17 | 32 | 26 | 22 |
| Ham Lake city, Anoka County..... | 15,296 | 40.1 | 828 | 3,379 | 557 | 608 | 1,226 | 2,359 | 3,022 | 1,058 | 975 |
| Hamlin township, Lac qui Parle County..... | 165 | 48.9 | 7 | 21 | 2 | 6 | 14 | 17 | 34 | 18 | 9 |
| Hammer township, Yellow Medicine County | 196 | 46.4 | 8 | 34 | 3 | 5 | 23 | 19 | 29 | 12 | 18 |
| Hammond township, Polk County..... | 44 | 46.5 | 5 | 5 | 1 | 2 | 4 | 4 | 8 | 7 | 5 |
| Hammond city, Wabasha County..... | 132 | 45.7 | 7 | 10 | 4 | 7 | 19 | 17 | 36 | 15 | 6 |
| Hampden township, Kittson County..... | 38 | 46.5 | 3 | 8 | 1 | 0 | 0 | 7 | 3 | 4 | 3 |
| Hampton city, Dakota County..... | 689 | 30.6 | 72 | 134 | 20 | 40 | 155 | 87 | 85 | 31 | 25 |

Table 2.

Age and Sex: 2010—Con.

[For information on confidentiality protection, nonsampling error, and definitions, see Selected Appendixes at <www.census.gov/prod/cen2010/cph-1-a.pdf>]

| Age—Con | | | Age and sex | | | | | | Percent of total population | | State County Place and County Subdivision |
|-----------------------------------|-------------------|----------------------|-------------|--------------------------------|-------------------|--------|-------------------|--------|-----------------------------|----------------------|---|
| 65 to 74 years | 75 to 84 years | 85 years and over | All ages | | 18 years and over | | 65 years and over | | Under 18 years | 65 years and over | |
| | | | Female | Males per 100 females | Total | Female | Total | Female | | | |
| PLACE AND COUNTY SUBDIVISION—Con. | | | | | | | | | | | |
| 38 | 16 | 3 | 286 | 97.6 | 434 | 224 | 57 | 24 | 23.2 | 10.1 | Grand Portage UT, Cook County |
| 26 | 7 | 5 | 94 | 119.1 | 155 | 74 | 38 | 19 | 24.8 | 18.4 | Grand Prairie township, Nobles County |
| 837 | 841 | 586 | 5,703 | 90.6 | 8,451 | 4,542 | 2,264 | 1,426 | 22.2 | 20.8 | Grand Rapids city, Itasca County |
| 20 | 3 | 2 | 133 | 116.5 | 190 | 89 | 25 | 11 | 34.0 | 8.7 | Grandview township, Lyon County |
| 17 | 12 | 3 | 94 | 116.0 | 155 | 72 | 32 | 16 | 23.6 | 15.8 | Grange township, Pipestone County |
| 32 | 7 | 1 | 219 | 119.6 | 327 | 147 | 40 | 19 | 32.0 | 8.3 | Granite township, Morrison County |
| 23 | 10 | 2 | 117 | 116.2 | 197 | 96 | 35 | 16 | 22.1 | 13.8 | Granite Falls township, Chippewa County |
| 273 | 196 | 132 | 1,496 | 93.6 | 2,275 | 1,197 | 601 | 365 | 21.5 | 20.7 | Granite Falls city |
| 77 | 59 | 49 | 453 | 88.3 | 673 | 370 | 185 | 118 | 21.1 | 21.7 | Chippewa County (part) |
| 196 | 137 | 83 | 1,043 | 96.0 | 1,602 | 827 | 416 | 247 | 21.6 | 20.4 | Yellow Medicine County (part) |
| 59 | 24 | 9 | 356 | 108.7 | 558 | 264 | 92 | 47 | 24.9 | 12.4 | Granite Ledge township, Benton County |
| 20 | 8 | 2 | 113 | 99.1 | 155 | 74 | 30 | 13 | 31.1 | 13.3 | Granite Rock township, Redwood County |
| 437 | 136 | 33 | 2,015 | 103.3 | 3,124 | 1,544 | 606 | 287 | 23.7 | 14.8 | Grant city, Washington County |
| 114 | 56 | 14 | 974 | 108.3 | 1,474 | 736 | 184 | 93 | 27.4 | 9.1 | Grant Valley township, Beltrami County |
| 6 | 5 | 2 | 40 | 107.5 | 67 | 32 | 13 | 7 | 19.3 | 15.7 | Granville township, Kittson County |
| 84 | 40 | 10 | 497 | 108.9 | 782 | 371 | 134 | 60 | 24.7 | 12.9 | Grass Lake township, Kanabec County |
| 10 | 5 | 3 | 77 | 105.2 | 112 | 56 | 18 | 9 | 29.1 | 11.4 | Grasston city, Kanabec County |
| 4 | 3 | 1 | 18 | 144.4 | 29 | 12 | 8 | 4 | 34.1 | 18.2 | Grattan township, Itasca County |
| 15 | 14 | 1 | 103 | 118.4 | 165 | 77 | 30 | 13 | 26.7 | 13.3 | Gray township, Pipestone County |
| 28 | 17 | 8 | 137 | 109.5 | 219 | 100 | 53 | 25 | 23.7 | 18.5 | Great Bend township, Cottonwood County |
| 45 | 27 | 5 | 266 | 110.9 | 422 | 204 | 77 | 37 | 24.8 | 13.7 | Great Scott township, St. Louis County |
| 108 | 31 | 10 | 635 | 103.6 | 975 | 461 | 149 | 67 | 24.6 | 11.5 | Greenbush township, Mille Lacs County |
| 72 | 67 | 48 | 382 | 88.2 | 549 | 294 | 187 | 119 | 23.6 | 26.0 | Greenbush city, Roseau County |
| 155 | 41 | 2 | 1,378 | 101.5 | 1,951 | 966 | 198 | 97 | 29.7 | 7.1 | Greenfield city, Hennepin County |
| 193 | 80 | 20 | 666 | 102.6 | 1,092 | 533 | 293 | 140 | 19.1 | 21.7 | Greenfield township, Wabasha County |
| 41 | 22 | 4 | 286 | 95.5 | 390 | 193 | 67 | 39 | 30.2 | 12.0 | Green Isle city, Sibley County |
| 38 | 22 | 5 | 250 | 109.6 | 404 | 193 | 65 | 34 | 22.9 | 12.4 | Green Isle township, Sibley County |
| 181 | 73 | 15 | 777 | 103.6 | 1,261 | 629 | 269 | 134 | 20.3 | 17.0 | Green Lake township, Kandiyohi County |
| 77 | 39 | 9 | 320 | 111.3 | 539 | 255 | 125 | 60 | 20.3 | 18.5 | Greenleaf township, Meeker County |
| 9 | 9 | 1 | 48 | 125.0 | 76 | 37 | 19 | 7 | 29.6 | 17.6 | Green Meadow township, Norman County |
| 37 | 21 | 8 | 366 | 104.4 | 548 | 264 | 66 | 36 | 26.7 | 8.8 | Green Prairie township, Morrison County |
| 52 | 29 | 8 | 367 | 118.8 | 567 | 262 | 89 | 37 | 29.4 | 11.1 | Greenvale township, Dakota County |
| 36 | 11 | 8 | 186 | 102.2 | 277 | 132 | 55 | 26 | 26.3 | 14.6 | Green Valley township, Becker County |
| 17 | 22 | 9 | 105 | 111.4 | 176 | 85 | 48 | 25 | 20.7 | 21.6 | Greenwald city, Stearns County |
| 184 | 99 | 34 | 930 | 108.5 | 1,491 | 715 | 317 | 162 | 23.1 | 16.3 | Greenway township, Itasca County |
| 6 | 8 | 1 | 42 | 97.6 | 66 | 31 | 15 | 7 | 20.5 | 18.1 | Greenwood township, Clearwater County |
| 71 | 19 | 6 | 331 | 107.9 | 555 | 270 | 96 | 47 | 19.3 | 14.0 | Greenwood city, Hennepin County |
| 182 | 72 | 11 | 452 | 107.7 | 800 | 377 | 265 | 121 | 14.8 | 28.2 | Greenwood township, St. Louis County |
| 13 | 6 | 2 | 36 | 105.6 | 56 | 28 | 21 | 12 | 24.3 | 28.4 | Gregory township, Mahnomon County |
| 34 | 22 | 5 | 132 | 118.9 | 232 | 111 | 61 | 27 | 19.7 | 21.1 | Grey Cloud Island township, Washington County |
| 25 | 39 | 12 | 170 | 104.7 | 271 | 132 | 76 | 43 | 22.1 | 21.8 | Grey Eagle city, Todd County |
| 101 | 60 | 10 | 309 | 106.5 | 524 | 246 | 171 | 83 | 17.9 | 26.8 | Grey Eagle township, Todd County |
| 16 | 5 | 1 | 62 | 135.5 | 113 | 51 | 22 | 9 | 22.6 | 15.1 | Grimstad township, Roseau County |
| 35 | 12 | 1 | 226 | 118.1 | 359 | 166 | 48 | 21 | 27.2 | 9.7 | Grove township, Stearns County |
| 48 | 45 | 10 | 333 | 90.7 | 465 | 245 | 103 | 60 | 26.8 | 16.2 | Grove City city, Meeker County |
| 25 | 14 | 5 | 118 | 116.1 | 198 | 91 | 44 | 23 | 22.4 | 17.3 | Grove Lake township, Pope County |
| 40 | 15 | 6 | 136 | 107.4 | 234 | 115 | 61 | 30 | 17.0 | 21.6 | Grove Park-Tilden township, Polk County |
| 17 | 21 | 9 | 118 | 87.3 | 176 | 94 | 47 | 30 | 20.4 | 21.3 | Grygla city, Marshall County |
| 22 | 10 | 7 | 106 | 106.6 | 171 | 83 | 39 | 22 | 21.9 | 17.8 | Gudrid township, Lake of the Woods County |
| 8 | 6 | 4 | 30 | 120.0 | 51 | 23 | 18 | 10 | 22.7 | 27.3 | Gully city, Polk County |
| 13 | 5 | 1 | 59 | 130.5 | 97 | 44 | 19 | 9 | 28.7 | 14.0 | Gully township, Polk County |
| 31 | 17 | 3 | 262 | 111.8 | 408 | 195 | 51 | 23 | 26.5 | 9.2 | Guthrie township, Hubbard County |
| 41 | 28 | 10 | 143 | 118.9 | 251 | 112 | 79 | 37 | 19.8 | 25.2 | Hackensack city, Cass County |
| 7 | 8 | 3 | 33 | 84.8 | 57 | 32 | 18 | 12 | 6.6 | 29.5 | Hadley city, Murray County |
| 42 | 15 | 10 | 181 | 105.5 | 293 | 143 | 67 | 38 | 21.2 | 18.0 | Hagali township, Beltrami County |
| 23 | 4 | 0 | 81 | 90.1 | 123 | 63 | 27 | 11 | 20.1 | 17.5 | Hagen township, Clay County |
| 15 | 7 | 2 | 59 | 118.6 | 102 | 46 | 24 | 12 | 20.9 | 18.6 | Halden township, St. Louis County |
| 89 | 35 | 17 | 448 | 110.3 | 743 | 350 | 141 | 68 | 21.1 | 15.0 | Hale township, McLeod County |
| 86 | 120 | 86 | 518 | 89.4 | 807 | 447 | 292 | 194 | 17.7 | 29.8 | Hallock city, Kittson County |
| 7 | 6 | 0 | 49 | 112.2 | 74 | 38 | 13 | 7 | 28.8 | 12.5 | Hallock township, Kittson County |
| 3 | 1 | 0 | 30 | 103.3 | 43 | 17 | 4 | 1 | 29.5 | 6.6 | Halma city, Kittson County |
| 52 | 43 | 53 | 303 | 97.0 | 452 | 244 | 148 | 93 | 24.3 | 24.8 | Halstad city, Norman County |
| 13 | 5 | 1 | 45 | 140.0 | 84 | 38 | 19 | 10 | 22.2 | 17.6 | Halstad township, Norman County |
| 34 | 25 | 10 | 245 | 109.4 | 390 | 182 | 69 | 33 | 24.0 | 13.5 | Hamburg city, Carver County |
| 11 | 6 | 3 | 103 | 100.0 | 158 | 78 | 20 | 8 | 23.3 | 9.7 | Hamden township, Becker County |
| 916 | 292 | 76 | 7,481 | 104.5 | 11,089 | 5,461 | 1,284 | 634 | 27.5 | 8.4 | Ham Lake city, Anoka County |
| 23 | 9 | 5 | 81 | 103.7 | 137 | 64 | 37 | 18 | 17.0 | 22.4 | Hamlin township, Lac qui Parle County |
| 23 | 18 | 4 | 92 | 113.0 | 154 | 70 | 45 | 21 | 21.4 | 23.0 | Hammer township, Yellow Medicine County |
| 1 | 0 | 2 | 22 | 100.0 | 34 | 17 | 3 | 3 | 22.7 | 6.8 | Hammond township, Polk County |
| 5 | 4 | 2 | 61 | 116.4 | 115 | 52 | 11 | 6 | 12.9 | 8.3 | Hammond city, Wabasha County |
| 7 | 1 | 1 | 14 | 171.4 | 27 | 11 | 9 | 3 | 28.9 | 23.7 | Hampden township, Kittson County |
| 21 | 13 | 6 | 321 | 114.6 | 483 | 229 | 40 | 18 | 29.9 | 5.8 | Hampton city, Dakota County |

Table 2.

Age and Sex: 2010—Con.

[For information on confidentiality protection, nonsampling error, and definitions, see Selected Appendixes at <www.census.gov/prod/cen2010/cph-1-a.pdf>]

| State County Place and County Subdivision | Total population | Median age | Age | | | | | | | | |
|--|---------------------|---------------|------------------|------------------|-------------------|-------------------|-------------------|-------------------|-------------------|-------------------|-------------------|
| | | | Under 5 years | 5 to 17 years | 18 to 20 years | 21 to 24 years | 25 to 34 years | 35 to 44 years | 45 to 54 years | 55 to 59 years | 60 to 64 years |
| PLACE AND COUNTY SUBDIVISION--Con. | | | | | | | | | | | |
| Hampton township, Dakota County..... | 903 | 44.6 | 44 | 154 | 41 | 45 | 70 | 103 | 195 | 77 | 57 |
| Hamre township, Beltrami County..... | 13 | 50.5 | 0 | 3 | 0 | 0 | 0 | 3 | 2 | 1 | 1 |
| Hancock township, Carver County..... | 345 | 43.3 | 17 | 66 | 11 | 9 | 27 | 54 | 62 | 34 | 27 |
| Hancock city, Stevens County..... | 765 | 34.4 | 66 | 144 | 27 | 44 | 109 | 88 | 90 | 59 | 40 |
| Hangaard township, Clearwater County..... | 5 | 60.5 | 0 | 0 | 0 | 0 | 0 | 0 | 1 | 1 | 1 |
| Hanley Falls city, Yellow Medicine County... | 304 | 27.4 | 31 | 80 | 11 | 21 | 39 | 33 | 43 | 12 | 11 |
| Hanover city..... | 2,938 | 32.5 | 339 | 683 | 74 | 67 | 463 | 545 | 443 | 128 | 93 |
| Hennepin County (part)..... | 609 | 35.8 | 62 | 133 | 19 | 19 | 62 | 111 | 98 | 48 | 25 |
| Wright County (part)..... | 2,329 | 31.9 | 277 | 550 | 55 | 48 | 401 | 434 | 345 | 80 | 68 |
| Hanska city, Brown County..... | 402 | 38.3 | 27 | 73 | 16 | 10 | 54 | 67 | 48 | 26 | 18 |
| Hansonville township, Lincoln County..... | 90 | 47.3 | 4 | 12 | 3 | 4 | 6 | 12 | 17 | 9 | 5 |
| Hantho township, Lac qui Parle County..... | 105 | 41.8 | 5 | 22 | 0 | 3 | 5 | 21 | 16 | 11 | 9 |
| Harding city, Morrison County..... | 125 | 44.5 | 8 | 21 | 1 | 2 | 10 | 22 | 16 | 9 | 17 |
| Hardwick city, Rock County..... | 198 | 44.0 | 12 | 35 | 6 | 15 | 13 | 23 | 34 | 6 | 14 |
| Harmony city, Fillmore County..... | 1,020 | 53.3 | 57 | 120 | 21 | 28 | 99 | 86 | 123 | 69 | 78 |
| Harmony township, Fillmore County..... | 387 | 36.4 | 49 | 74 | 13 | 9 | 43 | 44 | 52 | 25 | 15 |
| Harris city, Chisago County..... | 1,132 | 41.8 | 57 | 200 | 34 | 53 | 121 | 172 | 232 | 80 | 50 |
| Harris township, Itasca County..... | 3,253 | 46.2 | 161 | 532 | 95 | 104 | 305 | 372 | 552 | 319 | 243 |
| Harrison township, Kandiyohi County..... | 576 | 50.1 | 23 | 87 | 14 | 14 | 38 | 61 | 129 | 48 | 49 |
| Hart township, Winona County..... | 357 | 36.5 | 34 | 79 | 11 | 8 | 40 | 46 | 58 | 27 | 12 |
| Hartford township, Todd County..... | 662 | 39.5 | 50 | 129 | 30 | 27 | 61 | 89 | 114 | 49 | 33 |
| Hart Lake township, Hubbard County..... | 509 | 40.2 | 37 | 100 | 18 | 13 | 60 | 52 | 66 | 37 | 37 |
| Hartland city, Freeborn County..... | 315 | 36.8 | 23 | 52 | 10 | 15 | 44 | 37 | 39 | 19 | 14 |
| Hartland township, Freeborn County..... | 256 | 46.5 | 7 | 49 | 7 | 7 | 22 | 32 | 49 | 34 | 8 |
| Harvey township, Meeker County..... | 374 | 44.7 | 17 | 68 | 11 | 9 | 36 | 50 | 73 | 43 | 22 |
| Hassan township, Hennepin County..... | 2,600 | 42.2 | 118 | 607 | 108 | 80 | 166 | 378 | 599 | 178 | 149 |
| Hassan Valley township, McLeod County.... | 693 | 41.0 | 35 | 148 | 20 | 16 | 68 | 108 | 112 | 41 | 43 |
| Hastings city..... | 22,172 | 37.5 | 1,500 | 3,974 | 736 | 1,044 | 3,151 | 2,923 | 3,350 | 1,329 | 1,156 |
| Dakota County (part)..... | 22,172 | 37.5 | 1,500 | 3,974 | 736 | 1,044 | 3,151 | 2,923 | 3,350 | 1,329 | 1,156 |
| Washington County (part)..... | 0 | 0.0 | 0 | 0 | 0 | 0 | 0 | 0 | 0 | 0 | 0 |
| Hatfield city, Pipestone County..... | 54 | 30.5 | 10 | 10 | 2 | 2 | 6 | 8 | 4 | 1 | 2 |
| Haugen township, Aitkin County..... | 178 | 58.7 | 5 | 7 | 4 | 6 | 11 | 13 | 29 | 15 | 28 |
| Havana township, Steele County..... | 570 | 45.6 | 26 | 103 | 22 | 19 | 46 | 62 | 108 | 55 | 34 |
| Havelock township, Chippewa County..... | 181 | 49.2 | 5 | 27 | 8 | 5 | 13 | 16 | 39 | 27 | 7 |
| Haven township, Sherburne County..... | 1,986 | 44.8 | 101 | 361 | 70 | 75 | 139 | 253 | 394 | 199 | 147 |
| Haverhill township, Olmsted County..... | 1,495 | 47.9 | 55 | 304 | 48 | 37 | 76 | 153 | 370 | 132 | 97 |
| Hawk Creek township, Renville County..... | 201 | 48.8 | 13 | 30 | 5 | 5 | 15 | 19 | 37 | 24 | 17 |
| Hawley city, Clay County..... | 2,067 | 34.9 | 189 | 414 | 54 | 63 | 317 | 272 | 264 | 86 | 85 |
| Hawley township, Clay County..... | 474 | 39.8 | 31 | 105 | 13 | 9 | 49 | 61 | 85 | 44 | 27 |
| Hay Brook township, Kanabec County..... | 246 | 48.0 | 12 | 37 | 5 | 8 | 20 | 23 | 57 | 16 | 26 |
| Hay Creek township, Goodhue County..... | 882 | 44.2 | 38 | 186 | 26 | 33 | 64 | 110 | 187 | 98 | 50 |
| Hayes township, Swift County..... | 199 | 42.9 | 9 | 32 | 7 | 6 | 27 | 24 | 35 | 17 | 13 |
| Hayfield city, Dodge County..... | 1,340 | 36.0 | 111 | 254 | 46 | 55 | 187 | 134 | 171 | 73 | 69 |
| Hayfield township, Dodge County..... | 465 | 38.9 | 26 | 110 | 20 | 9 | 48 | 58 | 95 | 26 | 16 |
| Hay Lake UT, St. Louis County..... | 83 | 51.4 | 4 | 10 | 2 | 1 | 5 | 8 | 23 | 13 | 7 |
| Hayland township, Mille Lacs County..... | 501 | 42.1 | 37 | 88 | 11 | 11 | 60 | 63 | 93 | 38 | 30 |
| Hayward city, Freeborn County..... | 250 | 44.5 | 17 | 26 | 7 | 10 | 34 | 33 | 38 | 22 | 25 |
| Hayward township, Freeborn County..... | 381 | 48.4 | 10 | 69 | 7 | 4 | 26 | 53 | 86 | 29 | 25 |
| Hazel Run city, Yellow Medicine County..... | 63 | 41.5 | 3 | 10 | 1 | 4 | 13 | 4 | 11 | 3 | 2 |
| Hazel Run township, Yellow Medicine County..... | 193 | 39.9 | 16 | 37 | 5 | 6 | 20 | 27 | 32 | 14 | 7 |
| Hazelton township, Aitkin County..... | 844 | 56.4 | 33 | 83 | 18 | 22 | 56 | 68 | 121 | 82 | 86 |
| Hazelton township, Kittson County..... | 104 | 39.5 | 5 | 31 | 1 | 2 | 8 | 12 | 25 | 8 | 6 |
| Hector city, Renville County..... | 1,151 | 43.4 | 59 | 215 | 39 | 37 | 115 | 132 | 169 | 91 | 61 |
| Hector township, Renville County..... | 226 | 41.3 | 14 | 37 | 5 | 9 | 26 | 37 | 36 | 15 | 7 |
| Hegbert township, Swift County..... | 93 | 53.8 | 5 | 13 | 2 | 2 | 4 | 10 | 13 | 16 | 2 |
| Hegne township, Norman County..... | 40 | 48.0 | 3 | 1 | 0 | 3 | 5 | 4 | 8 | 3 | 5 |
| Heidelberg city, Le Sueur County..... | 122 | 40.3 | 7 | 34 | 2 | 1 | 6 | 28 | 21 | 7 | 3 |
| Heier township, Mahanomen County..... | 143 | 46.8 | 4 | 22 | 1 | 5 | 16 | 20 | 28 | 12 | 9 |
| Height of Land township, Becker County..... | 673 | 46.2 | 29 | 121 | 21 | 8 | 54 | 94 | 108 | 62 | 58 |
| Helen township, McLeod County..... | 863 | 44.0 | 52 | 163 | 20 | 17 | 63 | 132 | 153 | 65 | 83 |
| Helena township, Scott County..... | 1,648 | 41.2 | 95 | 385 | 52 | 65 | 106 | 225 | 379 | 118 | 65 |
| Helga township, Hubbard County..... | 1,401 | 40.6 | 85 | 249 | 57 | 57 | 148 | 184 | 277 | 101 | 93 |
| Helgeland township, Polk County..... | 54 | 41.5 | 4 | 9 | 1 | 3 | 8 | 4 | 11 | 4 | 1 |
| Henderson city, Sibley County..... | 886 | 39.5 | 69 | 138 | 23 | 37 | 125 | 116 | 125 | 63 | 52 |
| Henderson township, Sibley County..... | 728 | 40.5 | 54 | 143 | 28 | 25 | 78 | 80 | 140 | 51 | 44 |
| Hendricks city, Lincoln County..... | 713 | 53.9 | 46 | 77 | 13 | 32 | 66 | 53 | 82 | 35 | 37 |
| Hendricks township, Lincoln County..... | 201 | 46.7 | 7 | 37 | 5 | 9 | 11 | 23 | 35 | 13 | 8 |
| Hendrickson township, Hubbard County..... | 314 | 36.6 | 27 | 54 | 11 | 14 | 45 | 28 | 53 | 19 | 23 |
| Hendrum city, Norman County..... | 307 | 37.3 | 27 | 58 | 13 | 11 | 35 | 36 | 48 | 18 | 19 |
| Hendrum township, Norman County..... | 95 | 51.8 | 3 | 9 | 8 | 3 | 8 | 6 | 19 | 22 | 3 |
| Henning city, Otter Tail County..... | 802 | 50.1 | 42 | 128 | 19 | 25 | 88 | 63 | 85 | 47 | 47 |

Table 2.

Age and Sex: 2010—Con.

[For information on confidentiality protection, nonsampling error, and definitions, see Selected Appendixes at <www.census.gov/prod/cen2010/cph-1-a.pdf>]

| Age—Con | | | Age and sex | | | | | | Percent of total population | | State County Place and County Subdivision |
|-----------------------------------|-------------------|----------------------|-------------|--------------------------------|-------------------|--------|-------------------|--------|-----------------------------|----------------------|---|
| 65 to 74 years | 75 to 84 years | 85 years and over | All ages | | 18 years and over | | 65 years and over | | Under 18 years | 65 years and over | |
| | | | Female | Males per 100 females | Total | Female | Total | Female | | | |
| PLACE AND COUNTY SUBDIVISION—Con. | | | | | | | | | | | |
| 68 | 42 | 7 | 429 | 110.5 | 705 | 341 | 117 | 59 | 21.9 | 13.0 | Hampton township, Dakota County |
| 2 | 1 | 0 | 4 | 225.0 | 10 | 4 | 3 | 2 | 23.1 | 23.1 | Hamre township, Beltrami County |
| 25 | 12 | 1 | 175 | 97.1 | 262 | 131 | 38 | 20 | 24.1 | 11.0 | Hancock township, Carver County |
| 46 | 34 | 18 | 365 | 109.6 | 555 | 278 | 98 | 57 | 27.5 | 12.8 | Hancock city, Stevens County |
| 2 | 0 | 0 | 2 | 150.0 | 5 | 2 | 2 | 1 | 0.0 | 40.0 | Hangaard township, Clearwater County |
| 8 | 10 | 5 | 143 | 112.6 | 193 | 96 | 23 | 13 | 36.5 | 7.6 | Hanley Falls city, Yellow Medicine County |
| 68 | 27 | 8 | 1,427 | 105.9 | 1,916 | 935 | 103 | 51 | 34.8 | 3.5 | Hanover city |
| 26 | 5 | 1 | 295 | 106.4 | 414 | 205 | 32 | 14 | 32.0 | 5.3 | Hennepin County (part) |
| 42 | 22 | 7 | 1,132 | 105.7 | 1,502 | 730 | 71 | 37 | 35.5 | 3.0 | Wright County (part) |
| 32 | 19 | 12 | 194 | 107.2 | 302 | 146 | 63 | 34 | 24.9 | 15.7 | Hanska city, Brown County |
| 14 | 4 | 0 | 41 | 119.5 | 74 | 32 | 18 | 8 | 17.8 | 20.0 | Hansonville township, Lincoln County |
| 7 | 5 | 1 | 50 | 110.0 | 78 | 36 | 13 | 6 | 25.7 | 12.4 | Hantho township, Lac qui Parle County |
| 10 | 6 | 3 | 49 | 155.1 | 96 | 35 | 19 | 12 | 23.2 | 15.2 | Harding city, Morrison County |
| 19 | 15 | 6 | 110 | 80.0 | 151 | 85 | 40 | 24 | 23.7 | 20.2 | Hardwick city, Rock County |
| 132 | 100 | 107 | 531 | 92.1 | 843 | 459 | 339 | 200 | 17.4 | 33.2 | Harmony city, Fillmore County |
| 36 | 25 | 2 | 192 | 101.6 | 264 | 129 | 63 | 26 | 31.8 | 16.3 | Harmony township, Fillmore County |
| 82 | 44 | 7 | 531 | 113.2 | 875 | 403 | 133 | 61 | 22.7 | 11.7 | Harris city, Chisago County |
| 356 | 168 | 46 | 1,579 | 106.0 | 2,560 | 1,245 | 570 | 262 | 21.3 | 17.5 | Harris township, Itasca County |
| 80 | 28 | 5 | 275 | 109.5 | 466 | 226 | 113 | 59 | 19.1 | 19.6 | Harrison township, Kandiyohi County |
| 25 | 14 | 3 | 175 | 104.0 | 244 | 118 | 42 | 22 | 31.7 | 11.8 | Hart township, Winona County |
| 40 | 34 | 6 | 297 | 122.9 | 483 | 223 | 80 | 41 | 27.0 | 12.1 | Hartford township, Todd County |
| 59 | 22 | 8 | 242 | 110.3 | 372 | 183 | 89 | 44 | 26.9 | 17.5 | Hart Lake township, Hubbard County |
| 31 | 23 | 8 | 160 | 96.9 | 240 | 122 | 62 | 34 | 23.8 | 19.7 | Hartland city, Freeborn County |
| 23 | 16 | 2 | 122 | 109.8 | 200 | 93 | 41 | 17 | 21.9 | 16.0 | Hartland township, Freeborn County |
| 32 | 12 | 1 | 178 | 110.1 | 289 | 130 | 45 | 22 | 22.7 | 12.0 | Harvey township, Meeker County |
| 161 | 45 | 11 | 1,279 | 103.3 | 1,875 | 915 | 217 | 105 | 27.9 | 8.3 | Hassan township, Hennepin County |
| 66 | 26 | 10 | 337 | 105.6 | 510 | 247 | 102 | 49 | 26.4 | 14.7 | Hassan Valley township, McLeod County |
| 1,499 | 1,054 | 456 | 11,274 | 96.7 | 16,698 | 8,547 | 3,009 | 1,795 | 24.7 | 13.6 | Hastings city |
| 1,499 | 1,054 | 456 | 11,274 | 96.7 | 16,698 | 8,547 | 3,009 | 1,795 | 24.7 | 13.6 | Dakota County (part) |
| 0 | 0 | 0 | 0 | (X) | 0 | 0 | 0 | 0 | (X) | (X) | Washington County (part) |
| 7 | 2 | 0 | 28 | 92.9 | 34 | 17 | 9 | 5 | 37.0 | 16.7 | Hatfield city, Pipestone County |
| 38 | 17 | 5 | 85 | 109.4 | 166 | 79 | 60 | 27 | 6.7 | 33.7 | Haugen township, Aitkin County |
| 60 | 25 | 10 | 291 | 95.9 | 441 | 219 | 95 | 46 | 22.6 | 16.7 | Havana township, Steele County |
| 19 | 12 | 3 | 92 | 96.7 | 149 | 76 | 34 | 18 | 17.7 | 18.8 | Havelock township, Chippewa County |
| 158 | 69 | 20 | 953 | 108.4 | 1,524 | 745 | 247 | 120 | 23.3 | 12.4 | Haven township, Sherburne County |
| 135 | 76 | 12 | 746 | 100.4 | 1,136 | 562 | 223 | 109 | 24.0 | 14.9 | Haverhill township, Olmsted County |
| 25 | 9 | 2 | 97 | 107.2 | 158 | 71 | 36 | 17 | 21.4 | 17.9 | Hawk Creek township, Renville County |
| 129 | 112 | 82 | 1,064 | 94.3 | 1,464 | 760 | 323 | 186 | 29.2 | 15.6 | Hawley city, Clay County |
| 34 | 14 | 2 | 217 | 118.4 | 338 | 158 | 50 | 23 | 28.7 | 10.5 | Hawley township, Clay County |
| 28 | 13 | 1 | 117 | 110.3 | 197 | 96 | 42 | 22 | 19.9 | 17.1 | Hay Brook township, Kanabec County |
| 57 | 25 | 8 | 436 | 102.3 | 658 | 323 | 90 | 46 | 25.4 | 10.2 | Hay Creek township, Goodhue County |
| 18 | 9 | 2 | 88 | 126.1 | 158 | 72 | 29 | 14 | 20.6 | 14.6 | Hayes township, Swift County |
| 75 | 83 | 82 | 687 | 95.1 | 975 | 513 | 240 | 136 | 27.2 | 17.9 | Hayfield city, Dodge County |
| 28 | 21 | 8 | 221 | 110.4 | 329 | 155 | 57 | 27 | 29.2 | 12.3 | Hayfield township, Dodge County |
| 5 | 4 | 1 | 41 | 102.4 | 69 | 32 | 10 | 4 | 16.9 | 12.0 | Hay Lake UT, St. Louis County |
| 43 | 21 | 6 | 233 | 115.0 | 376 | 176 | 70 | 36 | 25.0 | 14.0 | Hayland township, Mille Lacs County |
| 16 | 16 | 6 | 122 | 104.9 | 207 | 103 | 38 | 20 | 17.2 | 15.2 | Hayward city, Freeborn County |
| 40 | 27 | 5 | 180 | 111.7 | 302 | 151 | 72 | 36 | 20.7 | 18.9 | Hayward township, Freeborn County |
| 8 | 4 | 0 | 28 | 125.0 | 50 | 23 | 12 | 6 | 20.6 | 19.0 | Hazel Run city, Yellow Medicine County |
| 15 | 10 | 4 | 92 | 109.8 | 140 | 67 | 29 | 14 | 27.5 | 15.0 | Hazel Run township, Yellow Medicine County |
| 180 | 70 | 25 | 411 | 105.4 | 728 | 358 | 275 | 131 | 13.7 | 32.6 | Hazelton township, Aitkin County |
| 1 | 4 | 1 | 44 | 136.4 | 68 | 31 | 6 | 3 | 34.6 | 5.8 | Hazelton township, Kittson County |
| 109 | 79 | 45 | 588 | 95.7 | 877 | 449 | 233 | 136 | 23.8 | 20.2 | Hector city, Renville County |
| 22 | 13 | 5 | 103 | 119.4 | 175 | 79 | 40 | 20 | 22.6 | 17.7 | Hector township, Renville County |
| 18 | 6 | 2 | 40 | 132.5 | 75 | 34 | 26 | 11 | 19.4 | 28.0 | Hegbert township, Swift County |
| 4 | 3 | 1 | 18 | 122.2 | 36 | 17 | 8 | 4 | 10.0 | 20.0 | Hegne township, Norman County |
| 8 | 5 | 0 | 54 | 125.9 | 81 | 36 | 13 | 6 | 33.6 | 10.7 | Heidelberg city, Le Sueur County |
| 15 | 10 | 1 | 64 | 123.4 | 117 | 55 | 26 | 13 | 18.2 | 18.2 | Heier township, Mahanomen County |
| 90 | 24 | 4 | 316 | 113.0 | 523 | 252 | 118 | 60 | 22.3 | 17.5 | Height of Land township, Becker County |
| 77 | 29 | 9 | 401 | 115.2 | 648 | 307 | 115 | 56 | 24.9 | 13.3 | Helen township, McLeod County |
| 96 | 51 | 11 | 800 | 106.0 | 1,168 | 566 | 158 | 77 | 29.1 | 9.6 | Helena township, Scott County |
| 107 | 33 | 10 | 663 | 111.3 | 1,067 | 512 | 150 | 70 | 23.8 | 10.7 | Helga township, Hubbard County |
| 6 | 3 | 0 | 28 | 92.9 | 41 | 21 | 9 | 4 | 24.1 | 16.7 | Helgeland township, Polk County |
| 65 | 53 | 20 | 462 | 91.8 | 679 | 349 | 138 | 89 | 23.4 | 15.6 | Henderson city, Sibley County |
| 52 | 26 | 7 | 347 | 109.8 | 531 | 251 | 85 | 44 | 27.1 | 11.7 | Henderson township, Sibley County |
| 79 | 101 | 92 | 363 | 96.4 | 590 | 311 | 272 | 163 | 17.3 | 38.1 | Hendricks city, Lincoln County |
| 26 | 16 | 11 | 96 | 109.4 | 157 | 76 | 53 | 28 | 21.9 | 26.4 | Hendricks township, Lincoln County |
| 23 | 15 | 2 | 154 | 103.9 | 233 | 110 | 40 | 22 | 25.8 | 12.7 | Hendrickson township, Hubbard County |
| 24 | 13 | 5 | 155 | 98.1 | 222 | 112 | 42 | 20 | 27.7 | 13.7 | Hendrum city, Norman County |
| 4 | 9 | 1 | 38 | 150.0 | 83 | 34 | 14 | 6 | 12.6 | 14.7 | Hendrum township, Norman County |
| 95 | 90 | 73 | 433 | 85.2 | 632 | 353 | 258 | 167 | 21.2 | 32.2 | Henning city, Otter Tail County |

Table 2.

Age and Sex: 2010—Con.

[For information on confidentiality protection, nonsampling error, and definitions, see Selected Appendixes at <www.census.gov/prod/cen2010/cph-1-a.pdf>]

| State County Place and County Subdivision | Total population | Median age | Age | | | | | | | | |
|---|---------------------|---------------|------------------|------------------|-------------------|-------------------|-------------------|-------------------|-------------------|-------------------|-------------------|
| | | | Under 5 years | 5 to 17 years | 18 to 20 years | 21 to 24 years | 25 to 34 years | 35 to 44 years | 45 to 54 years | 55 to 59 years | 60 to 64 years |
| PLACE AND COUNTY SUBDIVISION—Con. | | | | | | | | | | | |
| Henning township, Otter Tail County..... | 377 | 48.1 | 11 | 73 | 7 | 8 | 40 | 36 | 60 | 42 | 29 |
| Henrietta township, Hubbard County..... | 1,642 | 47.2 | 95 | 291 | 37 | 36 | 140 | 167 | 289 | 123 | 135 |
| Henriette city, Pine County..... | 71 | 44.3 | 7 | 9 | 5 | 1 | 5 | 10 | 11 | 3 | |
| Henryville township, Renville County..... | 208 | 36.8 | 15 | 48 | 8 | 7 | 23 | 25 | 44 | 13 | 6 |
| Hereim township, Roseau County..... | 228 | 43.3 | 12 | 37 | 7 | 8 | 22 | 31 | 48 | 10 | 14 |
| Herman city, Grant County..... | 437 | 48.4 | 32 | 63 | 8 | 16 | 47 | 32 | 68 | 31 | 33 |
| Hermantown city, St. Louis County..... | 9,414 | 40.1 | 551 | 1,580 | 323 | 443 | 1,153 | 1,339 | 1,553 | 659 | 509 |
| Heron Lake city, Jackson County..... | 698 | 41.5 | 48 | 118 | 32 | 35 | 67 | 86 | 109 | 36 | 36 |
| Heron Lake township, Jackson County..... | 333 | 46.9 | 17 | 53 | 16 | 8 | 28 | 35 | 63 | 31 | 18 |
| Hersey township, Nobles County..... | 219 | 41.9 | 9 | 42 | 12 | 9 | 21 | 25 | 41 | 20 | 11 |
| Hewitt city, Todd County..... | 266 | 40.3 | 24 | 43 | 8 | 7 | 36 | 31 | 31 | 24 | 20 |
| Hibbing city, St. Louis County..... | 16,361 | 42.5 | 1,051 | 2,481 | 649 | 757 | 1,959 | 1,744 | 2,473 | 1,349 | 988 |
| Hickory township, Pennington County..... | 80 | 46.0 | 7 | 10 | 2 | 1 | 13 | 6 | 12 | 8 | 6 |
| Higdem township, Polk County..... | 84 | 48.0 | 2 | 17 | 1 | 3 | 5 | 13 | 16 | 3 | 10 |
| High Forest township, Olmsted County..... | 976 | 46.9 | 42 | 165 | 29 | 39 | 69 | 115 | 219 | 77 | 71 |
| Highland township, Wabasha County..... | 462 | 40.0 | 27 | 100 | 22 | 21 | 44 | 59 | 79 | 47 | 17 |
| Highland Grove township, Clay County..... | 288 | 46.3 | 13 | 54 | 7 | 5 | 26 | 32 | 51 | 33 | 27 |
| Highlanding township, Pennington County... | 194 | 31.0 | 28 | 46 | 5 | 6 | 30 | 23 | 24 | 7 | 1 |
| Highwater township, Cottonwood County..... | 166 | 47.5 | 6 | 28 | 4 | 6 | 17 | 15 | 25 | 11 | 14 |
| Hill township, Kittson County..... | 15 | 57.5 | 2 | 1 | 0 | 1 | 2 | 1 | 0 | 2 | 0 |
| Hill City city, Aitkin County..... | 633 | 43.1 | 38 | 127 | 23 | 19 | 54 | 73 | 96 | 34 | 40 |
| Hill Lake township, Aitkin County..... | 430 | 44.6 | 27 | 67 | 12 | 18 | 43 | 50 | 75 | 31 | 29 |
| Hillman township, Kanabec County..... | 444 | 46.0 | 28 | 71 | 7 | 12 | 63 | 35 | 79 | 46 | 34 |
| Hillman city, Morrison County..... | 38 | 37.0 | 1 | 10 | 0 | 1 | 7 | 2 | 8 | 1 | 3 |
| Hillman township, Morrison County..... | 197 | 36.5 | 15 | 46 | 3 | 11 | 20 | 27 | 32 | 16 | 15 |
| Hill River township, Polk County..... | 157 | 43.3 | 12 | 29 | 4 | 8 | 10 | 18 | 21 | 14 | 13 |
| Hills city, Rock County..... | 686 | 41.5 | 50 | 118 | 15 | 24 | 88 | 68 | 82 | 30 | 37 |
| Hillsdale township, Winona County..... | 912 | 36.0 | 61 | 133 | 56 | 80 | 117 | 121 | 155 | 59 | 42 |
| Hilltop city, Anoka County..... | 744 | 42.7 | 45 | 106 | 25 | 33 | 89 | 100 | 147 | 69 | 51 |
| Hinckley city, Pine County..... | 1,800 | 32.5 | 160 | 351 | 74 | 97 | 277 | 196 | 212 | 86 | 86 |
| Hinckley township, Pine County..... | 806 | 44.2 | 37 | 148 | 27 | 37 | 63 | 103 | 137 | 66 | 63 |
| Hines township, Beltrami County..... | 689 | 47.9 | 34 | 107 | 15 | 22 | 60 | 66 | 120 | 60 | 62 |
| Hiram township, Cass County..... | 316 | 56.8 | 16 | 32 | 5 | 10 | 18 | 23 | 44 | 28 | 36 |
| Hitterdal city, Clay County..... | 201 | 44.5 | 10 | 34 | 6 | 12 | 18 | 22 | 30 | 15 | 10 |
| Hobart township, Otter Tail County..... | 778 | 51.0 | 36 | 99 | 21 | 17 | 66 | 79 | 129 | 79 | 87 |
| Hodges township, Stevens County..... | 277 | 39.4 | 20 | 60 | 9 | 9 | 29 | 34 | 42 | 26 | 13 |
| Hoff township, Pope County..... | 152 | 48.8 | 8 | 17 | 7 | 10 | 19 | 9 | 28 | 16 | 12 |
| Hoffman city, Grant County..... | 681 | 43.2 | 59 | 88 | 18 | 26 | 99 | 68 | 90 | 33 | 29 |
| Hokah city, Houston County..... | 580 | 39.4 | 40 | 99 | 26 | 26 | 72 | 68 | 98 | 58 | 29 |
| Hokah township, Houston County..... | 497 | 47.0 | 28 | 86 | 14 | 11 | 33 | 59 | 109 | 54 | 38 |
| Holden township, Goodhue County..... | 454 | 42.8 | 25 | 94 | 13 | 10 | 36 | 65 | 88 | 33 | 35 |
| Holding township, Stearns County..... | 1,139 | 41.8 | 54 | 240 | 37 | 34 | 116 | 146 | 219 | 77 | 74 |
| Holdingford city, Stearns County..... | 708 | 37.3 | 56 | 127 | 14 | 39 | 103 | 75 | 111 | 42 | 26 |
| Holland township, Kandiyohi County..... | 338 | 37.5 | 34 | 72 | 15 | 13 | 27 | 51 | 54 | 23 | 11 |
| Holland city, Pipestone County..... | 187 | 48.1 | 12 | 20 | 2 | 6 | 28 | 21 | 27 | 15 | 8 |
| Hollandale city, Freeborn County..... | 303 | 38.8 | 32 | 49 | 11 | 17 | 29 | 36 | 37 | 24 | 16 |
| Holloway city, Swift County..... | 92 | 53.0 | 3 | 9 | 2 | 2 | 11 | 7 | 17 | 11 | 9 |
| Holly township, Murray County..... | 127 | 48.5 | 10 | 20 | 1 | 2 | 13 | 15 | 22 | 13 | 3 |
| Hollywood township, Carver County..... | 1,041 | 44.2 | 50 | 195 | 31 | 41 | 99 | 120 | 229 | 76 | 66 |
| Holmes City township, Douglas County..... | 804 | 45.0 | 36 | 152 | 23 | 16 | 70 | 106 | 138 | 62 | 68 |
| Holmesville township, Becker County..... | 505 | 47.5 | 28 | 76 | 9 | 18 | 48 | 57 | 80 | 65 | 36 |
| Holst township, Clearwater County..... | 369 | 38.8 | 19 | 76 | 17 | 19 | 34 | 44 | 51 | 22 | 17 |
| Holt township, Fillmore County..... | 271 | 49.9 | 13 | 31 | 6 | 11 | 20 | 27 | 49 | 29 | 23 |
| Holt city, Marshall County..... | 88 | 37.7 | 6 | 18 | 0 | 1 | 15 | 13 | 16 | 6 | 3 |
| Holt township, Marshall County..... | 132 | 48.7 | 10 | 21 | 0 | 6 | 15 | 8 | 16 | 11 | 8 |
| Holy Cross township, Clay County..... | 140 | 48.5 | 2 | 23 | 11 | 4 | 9 | 9 | 36 | 17 | 7 |
| Holyoke township, Carlton County..... | 182 | 49.2 | 4 | 25 | 4 | 7 | 17 | 24 | 42 | 18 | 16 |
| Home township, Brown County..... | 545 | 47.0 | 21 | 109 | 17 | 10 | 30 | 65 | 117 | 55 | 42 |
| Home Brook township, Cass County..... | 255 | 42.5 | 14 | 42 | 10 | 8 | 31 | 32 | 40 | 18 | 16 |
| Home Lake township, Norman County..... | 148 | 45.0 | 6 | 31 | 1 | 2 | 13 | 21 | 29 | 9 | 6 |
| Homer CDP, Winona County..... | 181 | 51.2 | 4 | 22 | 3 | 10 | 9 | 22 | 37 | 21 | 16 |
| Homer township, Winona County..... | 1,356 | 49.0 | 52 | 197 | 38 | 48 | 105 | 144 | 280 | 156 | 139 |
| Homestead township, Otter Tail County..... | 362 | 41.0 | 29 | 64 | 8 | 13 | 39 | 51 | 66 | 29 | 20 |
| Honner township, Redwood County..... | 79 | 42.5 | 8 | 12 | 2 | 2 | 10 | 7 | 8 | 7 | 9 |
| Hope township, Lincoln County..... | 272 | 43.5 | 23 | 48 | 4 | 6 | 25 | 36 | 47 | 24 | 17 |
| Hopkins city, Hennepin County..... | 17,591 | 34.4 | 1,251 | 2,467 | 448 | 1,046 | 3,766 | 2,269 | 2,328 | 1,008 | 784 |
| Hornet township, Beltrami County..... | 232 | 46.3 | 6 | 34 | 10 | 10 | 15 | 34 | 41 | 22 | 20 |
| Horton township, Stevens County..... | 174 | 31.7 | 13 | 44 | 6 | 10 | 22 | 17 | 34 | 10 | 8 |
| Houston city, Houston County..... | 979 | 38.8 | 84 | 166 | 20 | 43 | 133 | 110 | 108 | 48 | 40 |
| Houston township, Houston County..... | 396 | 46.2 | 19 | 72 | 6 | 6 | 34 | 58 | 66 | 33 | 36 |
| Howard Lake city, Wright County..... | 1,962 | 36.5 | 163 | 368 | 43 | 85 | 289 | 288 | 239 | 112 | 86 |
| Hoyt Lakes city, St. Louis County..... | 2,017 | 49.3 | 106 | 301 | 37 | 42 | 216 | 217 | 276 | 177 | 139 |

Table 2.

Age and Sex: 2010—Con.

[For information on confidentiality protection, nonsampling error, and definitions, see Selected Appendixes at <www.census.gov/prod/cen2010/cph-1-a.pdf>]

| Age—Con | | | Age and sex | | | | | | Percent of total population | | State County Place and County Subdivision |
|-----------------------------------|-------------------|----------------------|-------------|--------------------------------|-------------------|--------|-------------------|--------|-----------------------------|----------------------|---|
| 65 to 74 years | 75 to 84 years | 85 years and over | All ages | | 18 years and over | | 65 years and over | | Under 18 years | 65 years and over | |
| | | | Female | Males per 100 females | Total | Female | Total | Female | | | |
| PLACE AND COUNTY SUBDIVISION—Con. | | | | | | | | | | | |
| 40 | 23 | 8 | 185 | 103.8 | 293 | 142 | 71 | 36 | 22.3 | 18.8 | Henning township, Otter Tail County |
| 184 | 123 | 22 | 822 | 99.8 | 1,256 | 619 | 329 | 165 | 23.5 | 20.0 | Henrietta township, Hubbard County |
| 12 | 3 | 1 | 32 | 121.9 | 55 | 27 | 16 | 8 | 22.5 | 22.5 | Henriette city, Pine County |
| 10 | 5 | 4 | 107 | 94.4 | 145 | 70 | 19 | 11 | 30.3 | 9.1 | Henryville township, Renville County |
| 28 | 10 | 1 | 108 | 111.1 | 179 | 84 | 39 | 23 | 21.5 | 17.1 | Hereim township, Roseau County |
| 39 | 41 | 27 | 234 | 86.8 | 342 | 181 | 107 | 64 | 21.7 | 24.5 | Herman city, Grant County |
| 573 | 485 | 246 | 4,335 | 117.2 | 7,283 | 3,304 | 1,304 | 743 | 22.6 | 13.9 | Hermantown city, St. Louis County |
| 53 | 43 | 35 | 346 | 101.7 | 532 | 269 | 131 | 80 | 23.8 | 18.8 | Heron Lake city, Jackson County |
| 33 | 19 | 12 | 142 | 134.5 | 263 | 121 | 64 | 32 | 21.0 | 19.2 | Heron Lake township, Jackson County |
| 19 | 9 | 1 | 106 | 106.6 | 168 | 82 | 29 | 12 | 23.3 | 13.2 | Hersey township, Nobles County |
| 26 | 10 | 6 | 142 | 87.3 | 199 | 103 | 42 | 21 | 25.2 | 15.8 | Hewitt city, Todd County |
| 1,299 | 1,073 | 538 | 8,441 | 93.8 | 12,829 | 6,627 | 2,910 | 1,751 | 21.6 | 17.8 | Hibbing city, St. Louis County |
| 10 | 4 | 1 | 30 | 166.7 | 63 | 27 | 15 | 8 | 21.3 | 18.8 | Hickory township, Pennington County |
| 10 | 2 | 2 | 34 | 147.1 | 65 | 25 | 14 | 5 | 22.6 | 16.7 | Higdem township, Polk County |
| 111 | 29 | 10 | 464 | 110.3 | 769 | 361 | 150 | 71 | 21.2 | 15.4 | High Forest township, Olmsted County |
| 24 | 17 | 5 | 207 | 123.2 | 335 | 153 | 46 | 18 | 27.5 | 10.0 | Highland township, Wabasha County |
| 26 | 11 | 3 | 134 | 114.9 | 221 | 103 | 40 | 18 | 23.3 | 13.9 | Highland Grove township, Clay County |
| 15 | 7 | 2 | 94 | 106.4 | 120 | 54 | 24 | 9 | 38.1 | 12.4 | Highlanding township, Pennington County |
| 28 | 6 | 6 | 73 | 127.4 | 132 | 61 | 40 | 17 | 20.5 | 24.1 | Highwater township, Cottonwood County |
| 6 | 0 | 0 | 8 | 87.5 | 12 | 6 | 6 | 3 | 20.0 | 40.0 | Hill township, Kittson County |
| 77 | 42 | 10 | 337 | 87.8 | 468 | 248 | 129 | 74 | 26.1 | 20.4 | Hill City city, Aitkin County |
| 49 | 23 | 6 | 208 | 106.7 | 336 | 167 | 78 | 35 | 21.9 | 18.1 | Hill Lake township, Aitkin County |
| 48 | 16 | 5 | 205 | 116.6 | 345 | 163 | 69 | 31 | 22.3 | 15.5 | Hillman township, Kanabec County |
| 3 | 2 | 0 | 22 | 72.7 | 27 | 14 | 5 | 3 | 28.9 | 13.2 | Hillman city, Morrison County |
| 8 | 4 | 0 | 97 | 103.1 | 136 | 64 | 12 | 5 | 31.0 | 6.1 | Hillman township, Morrison County |
| 17 | 9 | 2 | 76 | 106.6 | 116 | 53 | 28 | 15 | 26.1 | 17.8 | Hill River township, Polk County |
| 54 | 64 | 56 | 357 | 92.2 | 518 | 277 | 174 | 105 | 24.5 | 25.4 | Hills city, Rock County |
| 49 | 34 | 5 | 417 | 118.7 | 718 | 323 | 88 | 48 | 21.3 | 9.6 | Hillsdale township, Winona County |
| 57 | 15 | 7 | 348 | 113.8 | 593 | 279 | 79 | 44 | 20.3 | 10.6 | Hilltop city, Anoka County |
| 134 | 75 | 52 | 927 | 94.2 | 1,289 | 682 | 261 | 171 | 28.4 | 14.5 | Hinckley city, Pine County |
| 79 | 36 | 10 | 386 | 108.8 | 621 | 303 | 125 | 59 | 23.0 | 15.5 | Hinckley township, Pine County |
| 93 | 39 | 11 | 355 | 94.1 | 548 | 275 | 143 | 62 | 20.5 | 20.8 | Hines township, Beltrami County |
| 73 | 29 | 2 | 158 | 100.0 | 268 | 131 | 104 | 53 | 15.2 | 32.9 | Hiram township, Cass County |
| 25 | 16 | 3 | 89 | 125.8 | 157 | 72 | 44 | 21 | 21.9 | 21.9 | Hitterdal city, Clay County |
| 108 | 46 | 11 | 382 | 103.7 | 643 | 319 | 165 | 76 | 17.4 | 21.2 | Hobart township, Otter Tail County |
| 24 | 9 | 2 | 134 | 106.7 | 197 | 101 | 35 | 19 | 28.9 | 12.6 | Hodges township, Stevens County |
| 14 | 11 | 1 | 70 | 117.1 | 127 | 57 | 26 | 12 | 16.4 | 17.1 | Hoff township, Pope County |
| 49 | 74 | 48 | 356 | 91.3 | 534 | 271 | 171 | 93 | 21.6 | 25.1 | Hoffman city, Grant County |
| 26 | 24 | 14 | 284 | 104.2 | 441 | 222 | 64 | 38 | 24.0 | 11.0 | Hokah city, Houston County |
| 36 | 20 | 9 | 241 | 106.2 | 383 | 184 | 65 | 34 | 22.9 | 13.1 | Hokah township, Houston County |
| 39 | 11 | 5 | 222 | 104.5 | 335 | 160 | 55 | 26 | 26.2 | 12.1 | Holden township, Goodhue County |
| 75 | 48 | 19 | 542 | 110.1 | 845 | 389 | 142 | 65 | 25.8 | 12.5 | Holding township, Stearns County |
| 36 | 53 | 26 | 349 | 102.9 | 525 | 265 | 115 | 68 | 25.8 | 16.2 | Holdingford city, Stearns County |
| 21 | 14 | 3 | 168 | 101.2 | 232 | 111 | 38 | 19 | 31.4 | 11.2 | Holland township, Kandiyohi County |
| 14 | 23 | 11 | 89 | 110.1 | 155 | 76 | 48 | 27 | 17.1 | 25.7 | Holland city, Pipestone County |
| 21 | 18 | 13 | 142 | 113.4 | 222 | 115 | 52 | 32 | 26.7 | 17.2 | Hollandale city, Freeborn County |
| 7 | 9 | 5 | 45 | 104.4 | 80 | 40 | 21 | 12 | 13.0 | 22.8 | Holloway city, Swift County |
| 15 | 10 | 3 | 61 | 108.2 | 97 | 43 | 28 | 12 | 23.6 | 22.0 | Holly township, Murray County |
| 88 | 34 | 12 | 501 | 107.8 | 796 | 383 | 134 | 70 | 23.5 | 12.9 | Hollywood township, Carver County |
| 100 | 28 | 5 | 385 | 108.8 | 616 | 296 | 133 | 66 | 23.4 | 16.5 | Holmes City township, Douglas County |
| 59 | 22 | 7 | 237 | 113.1 | 401 | 188 | 88 | 35 | 20.6 | 17.4 | Holmesville township, Becker County |
| 45 | 21 | 4 | 170 | 117.1 | 274 | 128 | 70 | 36 | 25.7 | 19.0 | Holst township, Clearwater County |
| 43 | 19 | 0 | 123 | 120.3 | 227 | 107 | 62 | 28 | 16.2 | 22.9 | Holt township, Fillmore County |
| 6 | 4 | 0 | 41 | 114.6 | 64 | 28 | 10 | 5 | 27.3 | 11.4 | Holt city, Marshall County |
| 20 | 12 | 5 | 65 | 103.1 | 101 | 50 | 37 | 18 | 23.5 | 28.0 | Holt township, Marshall County |
| 17 | 5 | 0 | 63 | 122.2 | 115 | 52 | 22 | 11 | 17.9 | 15.7 | Holy Cross township, Clay County |
| 19 | 3 | 3 | 81 | 124.7 | 153 | 66 | 25 | 10 | 15.9 | 13.7 | Holyoke township, Carlton County |
| 46 | 27 | 6 | 258 | 111.2 | 415 | 190 | 79 | 36 | 23.9 | 14.5 | Home township, Brown County |
| 22 | 17 | 5 | 119 | 114.3 | 199 | 94 | 44 | 24 | 22.0 | 17.3 | Home Brook township, Cass County |
| 15 | 15 | 0 | 67 | 120.9 | 111 | 47 | 30 | 12 | 25.0 | 20.3 | Home Lake township, Norman County |
| 29 | 7 | 1 | 85 | 112.9 | 155 | 76 | 37 | 15 | 14.4 | 20.4 | Homer CDP, Winona County |
| 132 | 52 | 13 | 632 | 114.6 | 1,107 | 532 | 197 | 89 | 18.4 | 14.5 | Homer township, Winona County |
| 30 | 11 | 2 | 172 | 110.5 | 269 | 126 | 43 | 23 | 25.7 | 11.9 | Homestead township, Otter Tail County |
| 10 | 4 | 0 | 34 | 132.4 | 59 | 29 | 14 | 7 | 25.3 | 17.7 | Honner township, Redwood County |
| 26 | 14 | 2 | 136 | 100.0 | 201 | 99 | 42 | 20 | 26.1 | 15.4 | Hope township, Lincoln County |
| 895 | 710 | 619 | 9,211 | 91.0 | 13,873 | 7,370 | 2,224 | 1,422 | 21.1 | 12.6 | Hopkins city, Hennepin County |
| 27 | 11 | 2 | 112 | 107.1 | 192 | 89 | 40 | 19 | 17.2 | 17.2 | Hornet township, Beltrami County |
| 6 | 3 | 1 | 80 | 117.5 | 117 | 51 | 10 | 5 | 32.8 | 5.7 | Horton township, Stevens County |
| 83 | 81 | 63 | 528 | 85.4 | 729 | 405 | 227 | 142 | 25.5 | 23.2 | Houston city, Houston County |
| 37 | 21 | 8 | 198 | 100.0 | 305 | 152 | 66 | 32 | 23.0 | 16.7 | Houston township, Houston County |
| 138 | 86 | 65 | 1,020 | 92.4 | 1,431 | 741 | 289 | 160 | 27.1 | 14.7 | Howard Lake city, Wright County |
| 273 | 199 | 34 | 1,016 | 98.5 | 1,610 | 808 | 506 | 267 | 20.2 | 25.1 | Hoyt Lakes city, St. Louis County |

Table 2.

Age and Sex: 2010—Con.

[For information on confidentiality protection, nonsampling error, and definitions, see Selected Appendixes at <www.census.gov/prod/cen2010/cph-1-a.pdf>]

| State County Place and County Subdivision | Total population | Median age | Age | | | | | | | | |
|---|---------------------|---------------|------------------|------------------|-------------------|-------------------|-------------------|-------------------|-------------------|-------------------|-------------------|
| | | | Under 5 years | 5 to 17 years | 18 to 20 years | 21 to 24 years | 25 to 34 years | 35 to 44 years | 45 to 54 years | 55 to 59 years | 60 to 64 years |
| PLACE AND COUNTY SUBDIVISION—Con. | | | | | | | | | | | |
| Hubbard township, Hubbard County..... | 784 | 49.6 | 46 | 123 | 18 | 17 | 60 | 78 | 131 | 58 | 75 |
| Hubbard township, Polk County..... | 75 | 57.5 | 1 | 5 | 1 | 4 | 6 | 6 | 11 | 7 | 9 |
| Hudson township, Douglas County..... | 876 | 44.8 | 61 | 139 | 30 | 16 | 102 | 92 | 137 | 89 | 77 |
| Hugo city, Washington County..... | 13,332 | 33.7 | 1,170 | 2,551 | 342 | 492 | 2,381 | 2,136 | 1,905 | 716 | 599 |
| Humboldt township, Clay County..... | 275 | 38.9 | 19 | 61 | 7 | 11 | 22 | 45 | 36 | 26 | 13 |
| Humboldt city, Kittson County..... | 45 | 48.5 | 1 | 4 | 1 | 2 | 2 | 6 | 10 | 7 | 4 |
| Hunter township, Jackson County..... | 224 | 47.6 | 12 | 38 | 5 | 10 | 21 | 18 | 47 | 23 | 14 |
| Huntersville township, Wadena County..... | 119 | 49.1 | 8 | 20 | 1 | 4 | 7 | 17 | 17 | 16 | 13 |
| Huntly township, Marshall County..... | 77 | 45.5 | 5 | 11 | 2 | 3 | 7 | 10 | 16 | 7 | 4 |
| Huntsville township, Polk County..... | 464 | 44.2 | 19 | 68 | 29 | 21 | 34 | 68 | 102 | 47 | 31 |
| Huss township, Roseau County..... | 120 | 45.3 | 4 | 19 | 3 | 3 | 17 | 13 | 22 | 8 | 8 |
| Hutchinson city, McLeod County..... | 14,178 | 36.9 | 961 | 2,666 | 509 | 678 | 1,968 | 1,733 | 1,922 | 825 | 717 |
| Hutchinson township, McLeod County..... | 1,220 | 42.2 | 43 | 274 | 25 | 30 | 77 | 227 | 201 | 78 | 100 |
| Hyde Park township, Wabasha County..... | 286 | 43.3 | 17 | 51 | 9 | 10 | 35 | 24 | 46 | 22 | 28 |
| Ida township, Douglas County..... | 1,228 | 50.0 | 62 | 195 | 22 | 27 | 104 | 117 | 197 | 111 | 111 |
| Ideal township, Crow Wing County..... | 1,069 | 54.4 | 38 | 136 | 26 | 24 | 68 | 89 | 166 | 101 | 124 |
| Idun township, Aitkin County..... | 259 | 43.3 | 18 | 44 | 6 | 10 | 28 | 31 | 39 | 21 | 21 |
| Ihlen city, Pipestone County..... | 63 | 54.8 | 2 | 5 | 3 | 0 | 3 | 2 | 17 | 4 | 5 |
| Independence city, Hennepin County..... | 3,504 | 45.6 | 109 | 811 | 100 | 104 | 153 | 429 | 840 | 283 | 238 |
| Indian Lake township, Nobles County..... | 232 | 44.4 | 9 | 42 | 5 | 4 | 22 | 38 | 33 | 21 | 21 |
| Industrial township, St. Louis County..... | 800 | 39.6 | 53 | 149 | 27 | 29 | 95 | 101 | 143 | 73 | 48 |
| Inger CDP, Itasca County..... | 212 | 26.7 | 22 | 55 | 9 | 14 | 30 | 20 | 29 | 6 | 14 |
| Inguadona township, Cass County..... | 190 | 62.3 | 2 | 11 | 5 | 3 | 4 | 16 | 24 | 23 | 17 |
| Inman township, Otter Tail County..... | 290 | 42.4 | 18 | 56 | 8 | 16 | 30 | 29 | 51 | 25 | 22 |
| International Falls city, Koochiching County..... | 6,424 | 42.4 | 382 | 1,028 | 271 | 276 | 727 | 715 | 924 | 456 | 373 |
| Inver Grove Heights city, Dakota County..... | 33,880 | 38.4 | 2,173 | 6,126 | 1,086 | 1,758 | 4,421 | 4,493 | 5,736 | 2,288 | 1,813 |
| Iona city, Murray County..... | 137 | 51.6 | 13 | 10 | 3 | 7 | 9 | 7 | 29 | 8 | 23 |
| Iona township, Murray County..... | 163 | 40.5 | 14 | 29 | 5 | 6 | 19 | 18 | 29 | 14 | 11 |
| Iona township, Todd County..... | 490 | 28.9 | 66 | 125 | 11 | 16 | 63 | 48 | 61 | 19 | 19 |
| Iosco township, Waseca County..... | 550 | 47.6 | 23 | 85 | 16 | 24 | 43 | 54 | 121 | 45 | 57 |
| Irondale township, Crow Wing County..... | 1,134 | 46.6 | 61 | 184 | 34 | 29 | 107 | 125 | 191 | 109 | 95 |
| Iron Junction city, St. Louis County..... | 86 | 53.5 | 3 | 8 | 1 | 3 | 9 | 5 | 16 | 9 | 14 |
| Iron Range township, Itasca County..... | 649 | 40.7 | 43 | 114 | 19 | 20 | 78 | 92 | 110 | 46 | 31 |
| Ironton city, Crow Wing County..... | 572 | 36.7 | 45 | 114 | 9 | 30 | 74 | 56 | 76 | 43 | 26 |
| Irving township, Kandiyohi County..... | 906 | 48.8 | 34 | 137 | 38 | 37 | 71 | 84 | 141 | 89 | 70 |
| Isanti city, Isanti County..... | 5,251 | 28.4 | 645 | 1,075 | 152 | 295 | 1,228 | 709 | 530 | 153 | 124 |
| Isanti township, Isanti County..... | 2,313 | 40.7 | 117 | 454 | 97 | 94 | 235 | 303 | 470 | 178 | 135 |
| Island Lake township, Lyon County..... | 175 | 44.2 | 6 | 31 | 4 | 8 | 19 | 22 | 30 | 11 | 12 |
| Island Lake township, Mahnomen County..... | 233 | 45.9 | 15 | 45 | 1 | 3 | 19 | 27 | 34 | 22 | 22 |
| Isle city, Mille Lacs County..... | 751 | 47.5 | 53 | 123 | 24 | 10 | 73 | 77 | 88 | 48 | 43 |
| Isle Harbor township, Mille Lacs County..... | 593 | 45.3 | 27 | 122 | 17 | 13 | 52 | 63 | 102 | 34 | 35 |
| Itasca township, Clearwater County..... | 132 | 50.5 | 7 | 17 | 4 | 0 | 10 | 12 | 27 | 11 | 13 |
| Ivanhoe city, Lincoln County..... | 559 | 49.5 | 29 | 76 | 11 | 19 | 63 | 51 | 79 | 42 | 31 |
| Jackson city, Jackson County..... | 3,299 | 40.8 | 221 | 527 | 135 | 145 | 392 | 369 | 466 | 239 | 169 |
| Jackson township, Scott County..... | 1,464 | 34.8 | 116 | 350 | 62 | 60 | 147 | 219 | 251 | 77 | 64 |
| Jadis township, Roseau County..... | 568 | 41.8 | 22 | 136 | 19 | 9 | 44 | 80 | 103 | 41 | 42 |
| Jamestown township, Blue Earth County..... | 693 | 45.4 | 30 | 115 | 28 | 27 | 60 | 80 | 136 | 77 | 60 |
| Janesville city, Waseca County..... | 2,256 | 35.4 | 201 | 411 | 43 | 95 | 364 | 303 | 244 | 145 | 115 |
| Janesville township, Waseca County..... | 513 | 44.3 | 27 | 94 | 9 | 18 | 51 | 66 | 72 | 49 | 52 |
| Janette Lake UT, St. Louis County..... | 295 | 48.8 | 11 | 46 | 7 | 5 | 19 | 46 | 36 | 39 | 29 |
| Jasper city..... | 633 | 40.5 | 50 | 113 | 14 | 29 | 73 | 76 | 72 | 28 | 36 |
| Pipestone County (part)..... | 573 | 41.3 | 47 | 101 | 12 | 26 | 59 | 75 | 62 | 23 | 33 |
| Rock County (part)..... | 60 | 32.5 | 3 | 12 | 2 | 3 | 14 | 1 | 10 | 5 | 3 |
| Jay township, Martin County..... | 237 | 46.8 | 11 | 43 | 6 | 4 | 24 | 25 | 42 | 30 | 9 |
| Jeffers city, Cottonwood County..... | 369 | 46.4 | 23 | 68 | 8 | 9 | 28 | 39 | 60 | 24 | 20 |
| Jefferson township, Houston County..... | 129 | 46.8 | 5 | 24 | 7 | 6 | 6 | 14 | 26 | 12 | 9 |
| Jenkins city, Crow Wing County..... | 430 | 31.8 | 39 | 87 | 15 | 17 | 74 | 56 | 68 | 18 | 14 |
| Jenkins township, Crow Wing County..... | 359 | 59.9 | 7 | 33 | 6 | 4 | 20 | 29 | 54 | 27 | 38 |
| Jessenland township, Sibley County..... | 444 | 44.7 | 24 | 91 | 9 | 11 | 21 | 68 | 82 | 44 | 42 |
| Jevne township, Aitkin County..... | 322 | 48.3 | 13 | 51 | 10 | 15 | 27 | 31 | 53 | 31 | 20 |
| Jewett UT, Aitkin County..... | 47 | 40.8 | 4 | 9 | 1 | 1 | 6 | 5 | 5 | 0 | 2 |
| Jo Daviess township, Faribault County..... | 245 | 45.6 | 13 | 50 | 6 | 6 | 16 | 29 | 57 | 20 | 7 |
| Johnson city, Big Stone County..... | 29 | 57.3 | 0 | 4 | 0 | 0 | 3 | 1 | 5 | 7 | 4 |
| Johnson township, Polk County..... | 51 | 52.3 | 0 | 8 | 2 | 3 | 2 | 6 | 8 | 6 | 5 |
| Johnsonville township, Redwood County..... | 152 | 36.5 | 15 | 39 | 6 | 3 | 11 | 21 | 15 | 16 | 5 |
| Jones township, Beltrami County..... | 277 | 36.5 | 24 | 59 | 8 | 15 | 27 | 37 | 44 | 16 | 19 |
| Jordan township, Fillmore County..... | 352 | 41.8 | 28 | 57 | 14 | 10 | 39 | 40 | 60 | 36 | 14 |
| Jordan city, Scott County..... | 5,470 | 31.8 | 569 | 1,292 | 122 | 213 | 890 | 912 | 732 | 238 | 171 |
| Judson township, Blue Earth County..... | 554 | 49.1 | 24 | 75 | 12 | 20 | 65 | 56 | 88 | 68 | 56 |
| Jupiter township, Kittson County..... | 111 | 43.6 | 1 | 28 | 6 | 0 | 6 | 16 | 11 | 8 | 6 |
| Kabetogama township, St. Louis County..... | 135 | 59.4 | 3 | 10 | 0 | 3 | 11 | 6 | 25 | 13 | 19 |
| Kalevala township, Carlton County..... | 327 | 46.7 | 15 | 48 | 7 | 9 | 37 | 35 | 68 | 35 | 21 |
| Kalmar township, Olmsted County..... | 1,046 | 47.7 | 40 | 183 | 26 | 31 | 81 | 105 | 228 | 91 | 89 |

Table 2.

Age and Sex: 2010—Con.

[For information on confidentiality protection, nonsampling error, and definitions, see Selected Appendixes at <www.census.gov/prod/cen2010/cph-1-a.pdf>]

| Age—Con | | | Age and sex | | | | | | Percent of total population | | State County Place and County Subdivision |
|-----------------------------------|-------------------|----------------------|-------------|--------------------------------|-------------------|--------|-------------------|--------|-----------------------------|----------------------|---|
| 65 to 74 years | 75 to 84 years | 85 years and over | All ages | | 18 years and over | | 65 years and over | | Under 18 years | 65 years and over | |
| | | | Female | Males per 100 females | Total | Female | Total | Female | | | |
| | | | | | | | | | | | |
| PLACE AND COUNTY SUBDIVISION—Con. | | | | | | | | | | | |
| 113 | 49 | 16 | 374 | 109.6 | 615 | 298 | 178 | 87 | 21.6 | 22.7 | Hubbard township, Hubbard County |
| 17 | 6 | 2 | 36 | 108.3 | 69 | 32 | 25 | 13 | 8.0 | 33.3 | Hubbard township, Polk County |
| 81 | 44 | 8 | 426 | 105.6 | 676 | 340 | 133 | 68 | 22.8 | 15.2 | Hudson township, Douglas County |
| 719 | 233 | 88 | 6,778 | 96.7 | 9,611 | 4,914 | 1,040 | 521 | 27.9 | 7.8 | Hugo city, Washington County |
| 19 | 14 | 2 | 127 | 116.5 | 195 | 89 | 35 | 16 | 29.1 | 12.7 | Humboldt township, Clay County |
| 6 | 2 | 0 | 20 | 125.0 | 40 | 18 | 8 | 3 | 11.1 | 17.8 | Humboldt city, Kittson County |
| 18 | 11 | 7 | 106 | 111.3 | 174 | 77 | 36 | 17 | 22.3 | 16.1 | Hunter township, Jackson County |
| 8 | 7 | 1 | 59 | 101.7 | 91 | 45 | 16 | 7 | 23.5 | 13.4 | Huntersville township, Wadena County |
| 10 | 2 | 0 | 39 | 97.4 | 61 | 28 | 12 | 5 | 20.8 | 15.6 | Huntly township, Marshall County |
| 31 | 9 | 5 | 220 | 110.9 | 377 | 175 | 45 | 24 | 18.8 | 9.7 | Huntsville township, Polk County |
| 12 | 7 | 4 | 58 | 106.9 | 97 | 47 | 23 | 13 | 19.2 | 19.2 | Huss township, Roseau County |
| 1,003 | 750 | 446 | 7,254 | 95.5 | 10,551 | 5,506 | 2,199 | 1,334 | 25.6 | 15.5 | Hutchinson city, McLeod County |
| 128 | 29 | 8 | 587 | 107.8 | 903 | 436 | 165 | 75 | 26.0 | 13.5 | Hutchinson township, McLeod County |
| 23 | 18 | 3 | 145 | 97.2 | 218 | 106 | 44 | 23 | 23.8 | 15.4 | Hyde Park township, Wabasha County |
| 173 | 95 | 14 | 604 | 103.3 | 971 | 469 | 282 | 132 | 20.9 | 23.0 | Idea township, Douglas County |
| 177 | 98 | 22 | 530 | 101.7 | 895 | 444 | 297 | 139 | 16.3 | 27.8 | Ida township, Crow Wing County |
| 24 | 12 | 5 | 121 | 114.0 | 197 | 92 | 41 | 20 | 23.9 | 15.8 | Idun township, Aitkin County |
| 11 | 8 | 3 | 34 | 85.3 | 56 | 30 | 22 | 12 | 11.1 | 34.9 | Ihlen city, Pipestone County |
| 285 | 130 | 22 | 1,721 | 103.6 | 2,584 | 1,288 | 437 | 219 | 26.3 | 12.5 | Independence city, Hennepin County |
| 15 | 16 | 6 | 103 | 125.2 | 181 | 83 | 37 | 17 | 22.0 | 15.9 | Indian Lake township, Nobles County |
| 52 | 25 | 5 | 371 | 115.6 | 598 | 277 | 82 | 42 | 25.3 | 10.3 | Industrial township, St. Louis County |
| 10 | 3 | 0 | 104 | 103.8 | 135 | 69 | 13 | 8 | 36.3 | 6.1 | Inger CDP, Itasca County |
| 50 | 30 | 5 | 88 | 115.9 | 177 | 82 | 85 | 43 | 6.8 | 44.7 | Inguadona township, Cass County |
| 20 | 10 | 5 | 133 | 118.0 | 216 | 103 | 35 | 17 | 25.5 | 12.1 | Inman township, Otter Tail County |
| 599 | 468 | 205 | 3,333 | 92.7 | 5,014 | 2,627 | 1,272 | 744 | 21.9 | 19.8 | International Falls city, Koochiching County |
| 2,000 | 1,396 | 590 | 17,626 | 92.2 | 25,581 | 13,458 | 3,986 | 2,300 | 24.5 | 11.8 | Inver Grove Heights city, Dakota County |
| 8 | 13 | 7 | 78 | 75.6 | 114 | 65 | 28 | 20 | 16.8 | 20.4 | Iona city, Murray County |
| 8 | 7 | 3 | 82 | 98.8 | 120 | 60 | 18 | 12 | 26.4 | 11.0 | Iona township, Murray County |
| 32 | 24 | 6 | 242 | 102.5 | 299 | 140 | 62 | 28 | 39.0 | 12.7 | Iona township, Todd County |
| 61 | 16 | 5 | 257 | 114.0 | 442 | 208 | 82 | 41 | 19.6 | 14.9 | Iosco township, Waseca County |
| 115 | 64 | 20 | 557 | 103.6 | 889 | 433 | 199 | 99 | 21.6 | 17.5 | Irondale township, Crow Wing County |
| 7 | 7 | 4 | 39 | 120.5 | 75 | 32 | 18 | 9 | 12.8 | 20.9 | Iron Junction city, St. Louis County |
| 51 | 31 | 14 | 315 | 106.0 | 492 | 240 | 96 | 46 | 24.2 | 14.8 | Iron Range township, Itasca County |
| 42 | 40 | 17 | 299 | 91.3 | 413 | 222 | 99 | 61 | 27.8 | 17.3 | Ironton city, Crow Wing County |
| 108 | 83 | 14 | 436 | 107.8 | 735 | 362 | 205 | 105 | 18.9 | 22.6 | Irving township, Kandiyohi County |
| 212 | 106 | 22 | 2,604 | 101.7 | 3,531 | 1,762 | 340 | 193 | 32.8 | 6.5 | Isanti city, Isanti County |
| 158 | 54 | 18 | 1,144 | 102.2 | 1,742 | 860 | 230 | 132 | 24.7 | 9.9 | Isanti township, Isanti County |
| 18 | 10 | 4 | 90 | 94.4 | 138 | 66 | 32 | 14 | 21.1 | 18.3 | Island Lake township, Lyon County |
| 35 | 8 | 2 | 119 | 95.8 | 173 | 82 | 45 | 20 | 25.8 | 19.3 | Island Lake township, Mahnommen County |
| 96 | 81 | 35 | 409 | 83.6 | 575 | 316 | 212 | 115 | 23.4 | 28.2 | Isle city, Mille Lacs County |
| 73 | 44 | 11 | 293 | 102.4 | 444 | 224 | 128 | 69 | 25.1 | 21.6 | Isle Harbor township, Mille Lacs County |
| 22 | 6 | 3 | 58 | 127.6 | 108 | 49 | 31 | 12 | 18.2 | 23.5 | Itasca township, Clearwater County |
| 59 | 58 | 41 | 308 | 81.5 | 454 | 250 | 158 | 103 | 18.8 | 28.3 | Ivanhoe city, Lincoln County |
| 220 | 246 | 170 | 1,701 | 93.9 | 2,551 | 1,323 | 636 | 400 | 22.7 | 19.3 | Jackson city, Jackson County |
| 74 | 33 | 11 | 727 | 101.4 | 998 | 494 | 118 | 61 | 31.8 | 8.1 | Jackson township, Scott County |
| 45 | 23 | 4 | 280 | 102.9 | 410 | 201 | 72 | 34 | 27.8 | 12.7 | Jadis township, Roseau County |
| 49 | 26 | 5 | 320 | 116.6 | 548 | 260 | 80 | 36 | 20.9 | 11.5 | Jamestown township, Blue Earth County |
| 146 | 112 | 77 | 1,171 | 92.7 | 1,644 | 857 | 335 | 198 | 27.1 | 14.8 | Janesville city, Waseca County |
| 49 | 21 | 5 | 244 | 110.2 | 392 | 183 | 75 | 38 | 23.6 | 14.6 | Janesville township, Waseca County |
| 40 | 9 | 8 | 140 | 110.7 | 238 | 117 | 57 | 28 | 19.3 | 19.3 | Janette Lake UT, St. Louis County |
| 52 | 58 | 32 | 323 | 96.0 | 470 | 244 | 142 | 91 | 25.8 | 22.4 | Jasper city |
| 51 | 57 | 27 | 293 | 95.6 | 425 | 223 | 135 | 84 | 25.8 | 23.6 | Pipestone County (part) |
| 1 | 1 | 5 | 30 | 100.0 | 45 | 21 | 7 | 7 | 25.0 | 11.7 | Rock County (part) |
| 20 | 18 | 5 | 112 | 111.6 | 183 | 87 | 43 | 20 | 22.8 | 18.1 | Jay township, Martin County |
| 34 | 38 | 18 | 190 | 94.2 | 278 | 146 | 90 | 52 | 24.7 | 24.4 | Jeffers city, Cottonwood County |
| 7 | 12 | 1 | 60 | 115.0 | 100 | 44 | 20 | 10 | 22.5 | 15.5 | Jefferson township, Houston County |
| 25 | 15 | 2 | 199 | 116.1 | 304 | 139 | 42 | 22 | 29.3 | 9.8 | Jenkins city, Crow Wing County |
| 87 | 45 | 9 | 178 | 101.7 | 319 | 162 | 141 | 66 | 11.1 | 39.3 | Jenkins township, Crow Wing County |
| 35 | 7 | 10 | 213 | 108.5 | 329 | 159 | 52 | 22 | 25.9 | 11.7 | Jessenland township, Sibley County |
| 45 | 21 | 5 | 151 | 113.2 | 258 | 124 | 71 | 32 | 19.9 | 22.0 | Jevne township, Aitkin County |
| 9 | 5 | 0 | 21 | 123.8 | 34 | 14 | 14 | 6 | 27.7 | 29.8 | Jewett UT, Aitkin County |
| 20 | 14 | 7 | 116 | 111.2 | 182 | 86 | 41 | 22 | 25.7 | 16.7 | Jo Daviess township, Faribault County |
| 2 | 3 | 0 | 16 | 81.3 | 25 | 13 | 5 | 2 | 13.8 | 17.2 | Johnson city, Big Stone County |
| 6 | 3 | 2 | 24 | 112.5 | 43 | 20 | 11 | 6 | 15.7 | 21.6 | Johnson township, Polk County |
| 13 | 5 | 3 | 67 | 126.9 | 98 | 44 | 21 | 9 | 35.5 | 13.8 | Johnsonville township, Redwood County |
| 19 | 9 | 0 | 130 | 113.1 | 194 | 94 | 28 | 10 | 30.0 | 10.1 | Jones township, Beltrami County |
| 27 | 18 | 9 | 161 | 118.6 | 267 | 125 | 54 | 26 | 24.1 | 15.3 | Jordan township, Fillmore County |
| 182 | 98 | 51 | 2,735 | 100.0 | 3,609 | 1,810 | 331 | 192 | 34.0 | 6.1 | Jordan city, Scott County |
| 53 | 22 | 15 | 267 | 107.5 | 455 | 217 | 90 | 43 | 17.9 | 16.2 | Judson township, Blue Earth County |
| 9 | 14 | 6 | 53 | 109.4 | 82 | 41 | 29 | 15 | 26.1 | 26.1 | Jupiter township, Kittson County |
| 27 | 15 | 3 | 64 | 110.9 | 122 | 61 | 45 | 24 | 9.6 | 33.3 | Kabetogama township, St. Louis County |
| 37 | 14 | 1 | 147 | 122.4 | 264 | 116 | 52 | 26 | 19.3 | 15.9 | Kalevala township, Carlton County |
| 126 | 38 | 8 | 534 | 95.9 | 823 | 413 | 172 | 82 | 21.3 | 16.4 | Kalmar township, Olmsted County |

Table 2.

Age and Sex: 2010—Con.

[For information on confidentiality protection, nonsampling error, and definitions, see Selected Appendixes at <www.census.gov/prod/cen2010/cph-1-a.pdf>]

| State County Place and County Subdivision | Total population | Median age | Age | | | | | | | | |
|--|---------------------|---------------|------------------|------------------|-------------------|-------------------|-------------------|-------------------|-------------------|-------------------|-------------------|
| | | | Under 5 years | 5 to 17 years | 18 to 20 years | 21 to 24 years | 25 to 34 years | 35 to 44 years | 45 to 54 years | 55 to 59 years | 60 to 64 years |
| PLACE AND COUNTY SUBDIVISION—Con. | | | | | | | | | | | |
| Kanabec township, Kanabec County..... | 943 | 39.5 | 55 | 199 | 33 | 33 | 93 | 146 | 148 | 72 | 57 |
| Kanaranzi township, Rock County..... | 247 | 42.8 | 17 | 53 | 7 | 6 | 19 | 35 | 46 | 14 | 21 |
| Kandiyohi city, Kandiyohi County..... | 491 | 32.6 | 43 | 95 | 15 | 33 | 77 | 52 | 57 | 39 | 24 |
| Kandiyohi township, Kandiyohi County..... | 636 | 45.2 | 38 | 103 | 23 | 25 | 57 | 70 | 101 | 61 | 39 |
| Kandota township, Todd County..... | 729 | 45.3 | 34 | 138 | 19 | 14 | 64 | 92 | 122 | 67 | 55 |
| Karlstad city, Kittson County..... | 760 | 47.5 | 38 | 133 | 24 | 14 | 61 | 91 | 100 | 52 | 37 |
| Kasota city, Le Sueur County..... | 675 | 36.9 | 60 | 87 | 26 | 27 | 124 | 72 | 90 | 66 | 50 |
| Kasota township, Le Sueur County..... | 1,581 | 46.0 | 72 | 265 | 47 | 56 | 127 | 211 | 285 | 165 | 126 |
| Kasson city, Dodge County..... | 5,931 | 33.1 | 536 | 1,321 | 179 | 217 | 887 | 879 | 733 | 300 | 211 |
| Kathio township, Mille Lacs County..... | 1,627 | 33.2 | 156 | 353 | 73 | 91 | 182 | 191 | 207 | 79 | 75 |
| Keene township, Clay County..... | 155 | 37.3 | 9 | 40 | 6 | 5 | 14 | 26 | 19 | 17 | 5 |
| Keewatin city, Itasca County..... | 1,068 | 39.9 | 70 | 178 | 40 | 50 | 132 | 125 | 161 | 89 | 72 |
| Kego township, Cass County..... | 505 | 53.5 | 18 | 76 | 10 | 14 | 36 | 39 | 70 | 48 | 45 |
| Kelliher city, Beltrami County..... | 262 | 46.3 | 11 | 51 | 9 | 3 | 24 | 28 | 42 | 17 | 17 |
| Kelliher township, Beltrami County..... | 130 | 47.7 | 6 | 17 | 9 | 3 | 13 | 12 | 30 | 16 | 6 |
| Kellogg city, Wabasha County..... | 456 | 41.5 | 24 | 75 | 7 | 18 | 65 | 66 | 72 | 20 | 29 |
| Kelsey township, St. Louis County..... | 140 | 48.3 | 5 | 24 | 1 | 7 | 16 | 9 | 33 | 18 | 10 |
| Kelso township, Sibley County..... | 292 | 46.4 | 8 | 53 | 14 | 8 | 20 | 37 | 54 | 21 | 19 |
| Kennedy city, Kittson County..... | 193 | 47.4 | 14 | 34 | 2 | 6 | 14 | 20 | 39 | 17 | 14 |
| Kenneth city, Rock County..... | 68 | 44.0 | 8 | 7 | 1 | 4 | 10 | 4 | 14 | 3 | 5 |
| Kensington city, Douglas County..... | 292 | 40.3 | 22 | 37 | 10 | 15 | 49 | 29 | 51 | 14 | 14 |
| Kent city, Wilkin County..... | 81 | 42.3 | 5 | 13 | 0 | 2 | 13 | 12 | 19 | 3 | 5 |
| Kenyon city, Goodhue County..... | 1,815 | 41.3 | 117 | 314 | 50 | 88 | 199 | 243 | 243 | 100 | 87 |
| Kenyon township, Goodhue County..... | 393 | 43.5 | 14 | 82 | 10 | 7 | 36 | 61 | 63 | 21 | 29 |
| Kerkhoven city, Swift County..... | 759 | 40.1 | 55 | 142 | 25 | 41 | 76 | 84 | 121 | 45 | 35 |
| Kerkhoven township, Swift County..... | 236 | 46.3 | 14 | 34 | 2 | 3 | 22 | 34 | 48 | 18 | 16 |
| Kerrick city, Pine County..... | 65 | 38.5 | 6 | 10 | 2 | 1 | 11 | 4 | 17 | 2 | 3 |
| Kerrick township, Pine County..... | 325 | 43.3 | 25 | 53 | 6 | 6 | 42 | 36 | 46 | 34 | 23 |
| Kertsonville township, Polk County..... | 94 | 48.0 | 6 | 21 | 2 | 3 | 3 | 9 | 18 | 7 | 11 |
| Kettle River city, Carlton County..... | 180 | 41.0 | 12 | 32 | 3 | 2 | 21 | 32 | 27 | 11 | 7 |
| Kettle River township, Pine County..... | 504 | 46.6 | 26 | 86 | 15 | 11 | 47 | 52 | 86 | 47 | 43 |
| Keystone township, Polk County..... | 91 | 40.2 | 6 | 20 | 1 | 6 | 9 | 11 | 16 | 10 | 3 |
| Kiel township, Lake of the Woods County.... | 1 | 64.5 | 0 | 0 | 0 | 0 | 0 | 0 | 0 | 0 | 1 |
| Kiester city, Faribault County..... | 501 | 47.8 | 21 | 65 | 26 | 17 | 45 | 49 | 79 | 43 | 25 |
| Kiester township, Faribault County..... | 260 | 47.2 | 7 | 45 | 9 | 8 | 23 | 29 | 54 | 23 | 19 |
| Kildare township, Swift County..... | 151 | 47.1 | 10 | 25 | 6 | 3 | 8 | 16 | 32 | 12 | 9 |
| Kilkenny city, Le Sueur County..... | 134 | 37.5 | 16 | 21 | 7 | 7 | 15 | 13 | 23 | 9 | 7 |
| Kilkenny township, Le Sueur County..... | 404 | 47.4 | 12 | 68 | 11 | 10 | 22 | 62 | 69 | 35 | 33 |
| Kimball township, Jackson County..... | 129 | 41.3 | 4 | 29 | 2 | 7 | 8 | 20 | 28 | 5 | 4 |
| Kimball city, Stearns County..... | 762 | 32.2 | 68 | 129 | 24 | 47 | 150 | 89 | 68 | 35 | 30 |
| Kimberly township, Aitkin County..... | 195 | 55.4 | 7 | 21 | 4 | 4 | 8 | 13 | 39 | 19 | 24 |
| Kinbrae city, Nobles County..... | 12 | 55.0 | 0 | 0 | 0 | 2 | 0 | 0 | 4 | 2 | 2 |
| King township, Polk County..... | 219 | 39.4 | 22 | 44 | 4 | 6 | 27 | 25 | 34 | 21 | 14 |
| Kinghurst township, Itasca County..... | 106 | 55.3 | 4 | 7 | 3 | 3 | 8 | 10 | 17 | 13 | 10 |
| Kingman township, Renville County..... | 201 | 44.9 | 7 | 39 | 10 | 10 | 9 | 26 | 43 | 17 | 7 |
| Kingston city, Meeker County..... | 161 | 30.4 | 18 | 29 | 6 | 7 | 34 | 13 | 24 | 6 | 6 |
| Kingston township, Meeker County..... | 1,256 | 38.8 | 100 | 264 | 52 | 48 | 119 | 133 | 204 | 103 | 64 |
| Kinney city, St. Louis County..... | 169 | 40.1 | 7 | 31 | 8 | 7 | 23 | 18 | 22 | 22 | 12 |
| Kintire township, Redwood County..... | 182 | 43.3 | 13 | 32 | 11 | 5 | 19 | 23 | 39 | 10 | 9 |
| Klondike UT, Kittson County..... | 0 | 0.0 | 0 | 0 | 0 | 0 | 0 | 0 | 0 | 0 | 0 |
| Knife Lake township, Kanabec County..... | 1,156 | 45.0 | 58 | 191 | 45 | 27 | 118 | 140 | 216 | 83 | 77 |
| Knute township, Polk County..... | 519 | 54.5 | 21 | 75 | 13 | 17 | 26 | 42 | 71 | 45 | 35 |
| Kragero township, Chippewa County..... | 125 | 52.8 | 7 | 13 | 1 | 6 | 20 | 7 | 15 | 16 | 9 |
| Kragnes township, Clay County..... | 293 | 43.6 | 12 | 58 | 9 | 5 | 25 | 47 | 58 | 19 | 13 |
| Krain township, Stearns County..... | 981 | 35.9 | 73 | 223 | 35 | 34 | 117 | 122 | 151 | 68 | 52 |
| Kratka township, Pennington County..... | 131 | 47.2 | 7 | 23 | 3 | 7 | 10 | 13 | 29 | 11 | 11 |
| Kroschel township, Kanabec County..... | 216 | 49.4 | 10 | 35 | 5 | 4 | 18 | 21 | 35 | 26 | 20 |
| Kugler township, St. Louis County..... | 175 | 48.7 | 1 | 42 | 7 | 2 | 6 | 20 | 41 | 12 | 13 |
| Kurtz township, Clay County..... | 293 | 45.5 | 12 | 45 | 16 | 16 | 27 | 29 | 62 | 18 | 27 |
| Lac qui Parle township, Lac qui Parle County..... | 178 | 46.8 | 8 | 33 | 4 | 4 | 21 | 13 | 34 | 14 | 11 |
| La Crescent city..... | 4,830 | 42.8 | 274 | 859 | 131 | 195 | 546 | 552 | 844 | 352 | 277 |
| Houston County (part)..... | 4,830 | 42.8 | 274 | 859 | 131 | 195 | 546 | 552 | 844 | 352 | 277 |
| Winona County (part)..... | 0 | 0.0 | 0 | 0 | 0 | 0 | 0 | 0 | 0 | 0 | 0 |
| La Crescent township, Houston County..... | 1,446 | 47.1 | 61 | 270 | 45 | 47 | 102 | 151 | 294 | 153 | 124 |
| La Crosse township, Jackson County..... | 156 | 49.5 | 15 | 19 | 0 | 2 | 21 | 14 | 20 | 17 | 13 |
| Lafayette city, Nicollet County..... | 504 | 36.9 | 39 | 97 | 16 | 16 | 68 | 61 | 79 | 34 | 20 |
| Lafayette township, Nicollet County..... | 694 | 43.8 | 49 | 117 | 17 | 20 | 81 | 73 | 123 | 56 | 66 |
| La Garde township, Mahnomen County..... | 162 | 46.0 | 11 | 28 | 4 | 1 | 18 | 17 | 36 | 14 | 12 |
| La Grand township, Douglas County..... | 4,210 | 47.5 | 207 | 706 | 129 | 107 | 387 | 430 | 652 | 386 | 331 |
| Lake township, Roseau County..... | 2,090 | 38.5 | 136 | 475 | 75 | 72 | 205 | 285 | 394 | 151 | 118 |
| Lake township, Wabasha County..... | 442 | 46.7 | 21 | 81 | 13 | 8 | 20 | 63 | 97 | 38 | 32 |
| Lake Alice township, Hubbard County..... | 93 | 43.3 | 7 | 11 | 1 | 7 | 13 | 11 | 14 | 7 | 7 |

Table 2.

Age and Sex: 2010—Con.

[For information on confidentiality protection, nonsampling error, and definitions, see Selected Appendixes at <www.census.gov/prod/cen2010/cph-1-a.pdf>]

| Age—Con | | | Age and sex | | | | | | Percent of total population | | State County Place and County Subdivision |
|-----------------------------------|-------------------|----------------------|-------------|--------------------------------|-------------------|--------|-------------------|--------|-----------------------------|----------------------|---|
| 65 to 74 years | 75 to 84 years | 85 years and over | All ages | | 18 years and over | | 65 years and over | | Under 18 years | 65 years and over | |
| | | | Female | Males per 100 females | Total | Female | Total | Female | | | |
| | | | | | | | | | | | |
| PLACE AND COUNTY SUBDIVISION—Con. | | | | | | | | | | | |
| 72 | 28 | 7 | 453 | 108.2 | 689 | 328 | 107 | 54 | 26.9 | 11.3 | Kanabec township, Kanabec County |
| 23 | 5 | 1 | 124 | 99.2 | 177 | 88 | 29 | 16 | 28.3 | 11.7 | Kanaranzi township, Rock County |
| 28 | 22 | 6 | 243 | 102.1 | 353 | 178 | 56 | 33 | 28.1 | 11.4 | Kandiyohi city, Kandiyohi County |
| 73 | 44 | 2 | 297 | 114.1 | 495 | 235 | 119 | 60 | 22.2 | 18.7 | Kandiyohi township, Kandiyohi County |
| 82 | 31 | 11 | 358 | 103.6 | 557 | 263 | 124 | 55 | 23.6 | 17.0 | Kandota township, Todd County |
| 72 | 79 | 59 | 415 | 83.1 | 589 | 315 | 210 | 124 | 22.5 | 27.6 | Karlstad city, Kittson County |
| 49 | 17 | 7 | 343 | 96.8 | 528 | 263 | 73 | 40 | 21.8 | 10.8 | Kasota city, Le Sueur County |
| 134 | 77 | 16 | 761 | 107.8 | 1,244 | 596 | 227 | 116 | 21.3 | 14.4 | Kasota township, Le Sueur County |
| 329 | 226 | 113 | 3,047 | 94.7 | 4,074 | 2,125 | 668 | 392 | 31.3 | 11.3 | Kasson city, Dodge County |
| 147 | 63 | 10 | 819 | 98.7 | 1,118 | 567 | 220 | 108 | 31.3 | 13.5 | Kathio township, Mille Lacs County |
| 4 | 7 | 3 | 76 | 103.9 | 106 | 52 | 14 | 9 | 31.6 | 9.0 | Keene township, Clay County |
| 66 | 58 | 27 | 518 | 106.2 | 820 | 396 | 151 | 84 | 23.2 | 14.1 | Keewatin city, Itasca County |
| 99 | 40 | 10 | 248 | 103.6 | 411 | 202 | 149 | 73 | 18.6 | 29.5 | Kego township, Cass County |
| 25 | 17 | 18 | 135 | 94.1 | 200 | 104 | 60 | 37 | 23.7 | 22.9 | Kelliher city, Beltrami County |
| 13 | 3 | 2 | 65 | 100.0 | 107 | 52 | 18 | 9 | 17.7 | 13.8 | Kelliher township, Beltrami County |
| 41 | 29 | 10 | 230 | 98.3 | 357 | 174 | 80 | 45 | 21.7 | 17.5 | Kellogg city, Wabasha County |
| 11 | 5 | 1 | 68 | 105.9 | 111 | 52 | 17 | 5 | 20.7 | 12.1 | Kelsey township, St. Louis County |
| 36 | 20 | 2 | 129 | 126.4 | 231 | 99 | 58 | 30 | 20.9 | 19.9 | Kelso township, Sibley County |
| 14 | 16 | 3 | 100 | 93.0 | 145 | 73 | 33 | 20 | 24.9 | 17.1 | Kennedy city, Kittson County |
| 9 | 2 | 1 | 28 | 142.9 | 53 | 21 | 12 | 6 | 22.1 | 17.6 | Kenneth city, Rock County |
| 25 | 20 | 6 | 145 | 101.4 | 233 | 112 | 51 | 35 | 20.2 | 17.5 | Kensington city, Douglas County |
| 8 | 1 | 0 | 37 | 118.9 | 63 | 28 | 9 | 5 | 22.2 | 11.1 | Kent city, Wilkin County |
| 138 | 129 | 107 | 919 | 97.5 | 1,384 | 714 | 374 | 222 | 23.7 | 20.6 | Kenyon city, Goodhue County |
| 48 | 20 | 2 | 183 | 114.8 | 297 | 139 | 70 | 33 | 24.4 | 17.8 | Kenyon township, Goodhue County |
| 53 | 52 | 30 | 382 | 98.7 | 562 | 296 | 135 | 84 | 26.0 | 17.8 | Kerkhoven city, Swift County |
| 26 | 16 | 3 | 111 | 112.6 | 188 | 84 | 45 | 23 | 20.3 | 19.1 | Kerkhoven township, Swift County |
| 3 | 5 | 1 | 30 | 116.7 | 49 | 21 | 9 | 4 | 24.6 | 13.8 | Kerrick city, Pine County |
| 30 | 21 | 3 | 148 | 119.6 | 247 | 111 | 54 | 24 | 24.0 | 16.6 | Kerrick township, Pine County |
| 7 | 6 | 1 | 45 | 108.9 | 67 | 35 | 14 | 8 | 28.7 | 14.9 | Kertsonville township, Polk County |
| 23 | 10 | 0 | 92 | 95.7 | 136 | 68 | 33 | 16 | 24.4 | 18.3 | Kettle River city, Carlton County |
| 55 | 28 | 8 | 238 | 111.8 | 392 | 178 | 91 | 38 | 22.2 | 18.1 | Kettle River township, Pine County |
| 5 | 3 | 1 | 45 | 102.2 | 65 | 33 | 9 | 5 | 28.6 | 9.9 | Keystone township, Polk County |
| 0 | 0 | 0 | 1 | 0.0 | 1 | 1 | 0 | 0 | 0.0 | 0.0 | Kiel township, Lake of the Woods County |
| 58 | 50 | 23 | 243 | 106.2 | 415 | 205 | 131 | 74 | 17.2 | 26.1 | Kiester city, Faribault County |
| 23 | 16 | 4 | 120 | 116.7 | 208 | 97 | 43 | 23 | 20.0 | 16.5 | Kiester township, Faribault County |
| 18 | 8 | 4 | 74 | 104.1 | 116 | 54 | 30 | 14 | 23.2 | 19.9 | Kildare township, Swift County |
| 10 | 4 | 2 | 64 | 109.4 | 97 | 48 | 16 | 9 | 27.6 | 11.9 | Kilkenny city, Le Sueur County |
| 52 | 20 | 10 | 182 | 122.0 | 324 | 141 | 82 | 37 | 19.8 | 20.3 | Kilkenny township, Le Sueur County |
| 10 | 7 | 5 | 61 | 111.5 | 96 | 47 | 22 | 11 | 25.6 | 17.1 | Kimball township, Jackson County |
| 54 | 43 | 25 | 393 | 93.9 | 565 | 289 | 122 | 67 | 25.9 | 16.0 | Kimball city, Stearns County |
| 36 | 17 | 3 | 97 | 101.0 | 167 | 82 | 56 | 27 | 14.4 | 28.7 | Kimberly township, Aitkin County |
| 0 | 2 | 0 | 6 | 100.0 | 12 | 6 | 2 | 1 | 0.0 | 16.7 | Kinbrae city, Nobles County |
| 13 | 5 | 4 | 99 | 121.2 | 153 | 72 | 22 | 11 | 30.1 | 10.0 | King township, Polk County |
| 19 | 8 | 4 | 52 | 103.8 | 95 | 45 | 31 | 16 | 10.4 | 29.2 | Kinghurst township, Itasca County |
| 25 | 6 | 2 | 99 | 103.0 | 155 | 74 | 33 | 17 | 22.9 | 16.4 | Kingman township, Renville County |
| 12 | 6 | 0 | 72 | 123.6 | 114 | 55 | 18 | 10 | 29.2 | 11.2 | Kingston city, Meeker County |
| 94 | 65 | 10 | 605 | 107.6 | 892 | 431 | 169 | 88 | 29.0 | 13.5 | Kingston township, Meeker County |
| 8 | 8 | 3 | 81 | 108.6 | 131 | 64 | 19 | 10 | 22.5 | 11.2 | Kinney city, St. Louis County |
| 11 | 6 | 4 | 83 | 119.3 | 137 | 62 | 21 | 8 | 24.7 | 11.5 | Kintire township, Redwood County |
| 0 | 0 | 0 | 0 | (X) | 0 | 0 | 0 | 0 | (X) | (X) | Klondike UT, Kittson County |
| 126 | 59 | 16 | 579 | 99.7 | 907 | 444 | 201 | 103 | 21.5 | 17.4 | Knife Lake township, Kanabec County |
| 83 | 40 | 51 | 274 | 89.4 | 423 | 228 | 174 | 105 | 18.5 | 33.5 | Knute township, Polk County |
| 17 | 12 | 2 | 55 | 127.3 | 105 | 46 | 31 | 14 | 16.0 | 24.8 | Kragero township, Chippewa County |
| 34 | 10 | 3 | 138 | 112.3 | 223 | 103 | 47 | 22 | 23.9 | 16.0 | Kragnes township, Clay County |
| 67 | 30 | 9 | 460 | 113.3 | 685 | 319 | 106 | 49 | 30.2 | 10.8 | Krain township, Stearns County |
| 11 | 6 | 0 | 61 | 114.8 | 101 | 48 | 17 | 8 | 22.9 | 13.0 | Kratka township, Pennington County |
| 27 | 11 | 4 | 96 | 125.0 | 171 | 78 | 42 | 18 | 20.8 | 19.4 | Kroschel township, Kanabec County |
| 21 | 6 | 4 | 86 | 103.5 | 132 | 63 | 31 | 13 | 24.6 | 17.7 | Kugler township, St. Louis County |
| 23 | 15 | 3 | 141 | 107.8 | 236 | 116 | 41 | 22 | 19.5 | 14.0 | Kurtz township, Clay County |
| 18 | 15 | 3 | 89 | 100.0 | 137 | 66 | 36 | 18 | 23.0 | 20.2 | Lac qui Parle township, Lac qui Parle County |
| 358 | 303 | 139 | 2,528 | 91.1 | 3,697 | 1,960 | 800 | 466 | 23.5 | 16.6 | La Crescent city |
| 358 | 303 | 139 | 2,528 | 91.1 | 3,697 | 1,960 | 800 | 466 | 23.5 | 16.6 | Houston County (part) |
| 0 | 0 | 0 | 0 | (X) | 0 | 0 | 0 | 0 | (X) | (X) | Winona County (part) |
| 117 | 53 | 29 | 708 | 104.2 | 1,115 | 547 | 199 | 93 | 22.9 | 13.8 | La Crescent township, Houston County |
| 15 | 15 | 5 | 70 | 122.9 | 122 | 56 | 35 | 17 | 21.8 | 22.4 | La Crosse township, Jackson County |
| 23 | 30 | 21 | 255 | 97.6 | 368 | 191 | 74 | 44 | 27.0 | 14.7 | Lafayette city, Nicollet County |
| 66 | 23 | 3 | 314 | 121.0 | 528 | 241 | 92 | 41 | 23.9 | 13.3 | Lafayette township, Nicollet County |
| 13 | 7 | 1 | 61 | 165.6 | 123 | 43 | 21 | 10 | 24.1 | 13.0 | La Garde township, Mahnomon County |
| 508 | 293 | 74 | 2,073 | 103.1 | 3,297 | 1,640 | 875 | 436 | 21.7 | 20.8 | La Grand township, Douglas County |
| 120 | 49 | 10 | 966 | 116.4 | 1,479 | 676 | 179 | 76 | 29.2 | 8.6 | Lake township, Roseau County |
| 47 | 21 | 1 | 220 | 100.9 | 340 | 162 | 69 | 36 | 23.1 | 15.6 | Lake township, Wabasha County |
| 13 | 2 | 0 | 42 | 121.4 | 75 | 35 | 15 | 6 | 19.4 | 16.1 | Lake Alice township, Hubbard County |

Table 2.
Age and Sex: 2010—Con.

[For information on confidentiality protection, nonsampling error, and definitions, see Selected Appendixes at <www.census.gov/prod/cen2010/cph-1-a.pdf>]

| State County Place and County Subdivision | Total population | Median age | Age | | | | | | | | |
|--|---------------------|---------------|------------------|------------------|-------------------|-------------------|-------------------|-------------------|-------------------|-------------------|-------------------|
| | | | Under 5 years | 5 to 17 years | 18 to 20 years | 21 to 24 years | 25 to 34 years | 35 to 44 years | 45 to 54 years | 55 to 59 years | 60 to 64 years |
| PLACE AND COUNTY SUBDIVISION--Con. | | | | | | | | | | | |
| Lake Andrew township, Kandiyohi County..... | 982 | 52.2 | 43 | 137 | 25 | 22 | 65 | 91 | 160 | 122 | 91 |
| Lake Belt township, Martin County..... | 189 | 47.8 | 7 | 28 | 6 | 7 | 11 | 23 | 41 | 12 | 10 |
| Lake Benton city, Lincoln County..... | 683 | 48.8 | 46 | 98 | 21 | 22 | 70 | 64 | 91 | 44 | 35 |
| Lake Benton township, Lincoln County..... | 241 | 45.3 | 17 | 48 | 3 | 6 | 13 | 33 | 35 | 23 | 22 |
| Lake Bronson city, Kittson County..... | 229 | 49.2 | 8 | 44 | 6 | 6 | 16 | 20 | 44 | 20 | 23 |
| Lake City city..... | 5,063 | 46.2 | 302 | 721 | 130 | 211 | 512 | 589 | 665 | 378 | 355 |
| Goodhue County (part)..... | 747 | 55.6 | 36 | 107 | 11 | 18 | 55 | 66 | 77 | 47 | 51 |
| Wabasha County (part)..... | 4,316 | 44.8 | 266 | 614 | 119 | 193 | 457 | 523 | 588 | 331 | 304 |
| Lake Crystal city, Blue Earth County..... | 2,549 | 35.6 | 214 | 469 | 71 | 96 | 399 | 314 | 334 | 193 | 114 |
| Lake Edward township, Crow Wing County... | 2,085 | 48.9 | 93 | 293 | 60 | 60 | 207 | 225 | 335 | 177 | 193 |
| Lake Elizabeth township, Kandiyohi County... | 233 | 47.5 | 12 | 41 | 11 | 13 | 12 | 20 | 45 | 22 | 16 |
| Lake Elmo city, Washington County..... | 8,069 | 42.4 | 383 | 1,806 | 254 | 262 | 582 | 1,099 | 1,669 | 622 | 506 |
| Lake Emma township, Hubbard County..... | 985 | 55.9 | 33 | 125 | 12 | 11 | 65 | 86 | 138 | 127 | 122 |
| Lake Eunice township, Becker County..... | 1,538 | 47.7 | 93 | 244 | 39 | 27 | 137 | 184 | 230 | 127 | 148 |
| Lakefield city, Jackson County..... | 1,694 | 41.4 | 113 | 267 | 47 | 80 | 212 | 188 | 197 | 118 | 97 |
| Lake Fremont township, Martin County..... | 162 | 49.4 | 5 | 20 | 13 | 8 | 11 | 14 | 27 | 10 | 18 |
| Lake George CDP, Hubbard County..... | 230 | 48.4 | 17 | 32 | 5 | 5 | 22 | 24 | 31 | 22 | 19 |
| Lake George township, Hubbard County..... | 378 | 48.1 | 24 | 55 | 13 | 8 | 30 | 39 | 73 | 40 | 25 |
| Lake George township, Stearns County..... | 335 | 38.4 | 20 | 79 | 13 | 16 | 24 | 48 | 68 | 12 | 16 |
| Lake Grove township, Mahnomen County.... | 189 | 46.2 | 11 | 46 | 4 | 2 | 12 | 17 | 27 | 19 | 21 |
| Lake Hanska township, Brown County..... | 339 | 44.7 | 20 | 52 | 16 | 12 | 35 | 36 | 69 | 23 | 17 |
| Lake Hattie township, Hubbard County..... | 202 | 40.2 | 22 | 29 | 6 | 14 | 18 | 20 | 33 | 21 | 6 |
| Lake Henry city, Stearns County..... | 103 | 31.6 | 6 | 19 | 2 | 5 | 24 | 9 | 15 | 8 | 2 |
| Lake Henry township, Stearns County..... | 278 | 43.5 | 10 | 58 | 9 | 14 | 23 | 32 | 50 | 21 | 18 |
| Lake Ida township, Norman County..... | 160 | 41.4 | 9 | 36 | 6 | 1 | 17 | 18 | 27 | 7 | 11 |
| Lake Jessie township, Itasca County..... | 303 | 46.6 | 11 | 55 | 4 | 5 | 18 | 46 | 44 | 23 | 32 |
| Lake Johanna township, Pope County..... | 139 | 51.9 | 11 | 18 | 1 | 0 | 10 | 10 | 33 | 12 | 14 |
| Lakeland city, Washington County..... | 1,796 | 44.8 | 89 | 321 | 56 | 62 | 165 | 212 | 366 | 173 | 149 |
| Lakeland Shores city, Washington County... | 311 | 46.6 | 16 | 55 | 8 | 9 | 26 | 35 | 48 | 50 | 34 |
| Lake Lillian city, Kandiyohi County..... | 238 | 46.6 | 17 | 28 | 7 | 17 | 24 | 18 | 36 | 13 | 18 |
| Lake Lillian township, Kandiyohi County..... | 190 | 47.4 | 9 | 27 | 11 | 9 | 14 | 21 | 33 | 23 | 13 |
| Lake Marshall township, Lyon County..... | 568 | 42.2 | 34 | 118 | 24 | 16 | 40 | 80 | 108 | 42 | 46 |
| Lake Mary township, Douglas County..... | 1,098 | 44.6 | 46 | 210 | 55 | 29 | 92 | 122 | 201 | 89 | 69 |
| Lake No. 1 UT, Lake County..... | 154 | 57.0 | 10 | 10 | 0 | 4 | 16 | 8 | 21 | 20 | 18 |
| Lake No. 2 UT, Lake County..... | 2,094 | 48.5 | 106 | 324 | 53 | 53 | 161 | 242 | 381 | 207 | 165 |
| Lake Park city, Becker County..... | 783 | 35.6 | 63 | 161 | 21 | 34 | 108 | 100 | 107 | 45 | 43 |
| Lake Park township, Becker County..... | 481 | 47.2 | 23 | 94 | 10 | 6 | 23 | 65 | 78 | 44 | 21 |
| Lake Pleasant township, Red Lake County.. | 103 | 41.5 | 15 | 13 | 2 | 3 | 15 | 8 | 20 | 8 | 4 |
| Lakeport township, Hubbard County..... | 845 | 47.3 | 41 | 132 | 23 | 24 | 69 | 97 | 148 | 63 | 65 |
| Lake Prairie township, Nicollet County..... | 672 | 44.8 | 44 | 132 | 16 | 15 | 56 | 74 | 138 | 51 | 53 |
| Lake St. Croix Beach city, Washington County..... | 1,051 | 43.8 | 49 | 164 | 34 | 34 | 126 | 139 | 224 | 92 | 63 |
| Lake Sarah township, Murray County..... | 393 | 53.9 | 14 | 61 | 3 | 5 | 22 | 38 | 62 | 59 | 43 |
| Lake Shore city, Cass County..... | 1,004 | 51.5 | 50 | 125 | 16 | 15 | 85 | 110 | 163 | 100 | 100 |
| Lake Shore township, Lac qui Parle County. | 191 | 49.1 | 6 | 35 | 2 | 7 | 18 | 14 | 50 | 14 | 13 |
| Lakeside township, Aitkin County..... | 463 | 57.8 | 17 | 35 | 9 | 14 | 21 | 39 | 67 | 51 | 62 |
| Lakeside township, Cottonwood County..... | 237 | 48.9 | 9 | 43 | 7 | 7 | 10 | 20 | 61 | 26 | 20 |
| Lake Stay township, Lincoln County..... | 156 | 45.0 | 7 | 34 | 2 | 2 | 17 | 16 | 20 | 17 | 10 |
| Laketown township, Carver County..... | 2,243 | 31.1 | 95 | 350 | 346 | 239 | 146 | 223 | 395 | 137 | 107 |
| Lake Valley township, Traverse County..... | 237 | 49.3 | 11 | 46 | 5 | 5 | 9 | 19 | 63 | 24 | 9 |
| Lake View township, Becker County..... | 1,685 | 48.0 | 81 | 278 | 54 | 45 | 129 | 174 | 328 | 172 | 139 |
| Lakeview township, Carlton County..... | 179 | 47.6 | 17 | 23 | 3 | 5 | 23 | 15 | 18 | 11 | 20 |
| Lakeville city, Dakota County..... | 55,954 | 34.8 | 4,154 | 13,646 | 1,790 | 1,946 | 6,557 | 9,511 | 10,028 | 2,958 | 2,137 |
| Lake Wilson city, Murray County..... | 251 | 51.2 | 12 | 30 | 2 | 10 | 21 | 27 | 44 | 26 | 18 |
| Lakewood township, Lake of the Woods County..... | 85 | 52.6 | 4 | 6 | 0 | 4 | 4 | 6 | 22 | 9 | 8 |
| Lakewood township, St. Louis County..... | 2,190 | 42.5 | 141 | 466 | 64 | 59 | 180 | 254 | 448 | 186 | 156 |
| Lakin township, Morrison County..... | 450 | 38.0 | 45 | 82 | 16 | 9 | 60 | 53 | 78 | 35 | 17 |
| Lambert township, Red Lake County..... | 129 | 50.1 | 5 | 21 | 4 | 0 | 9 | 10 | 28 | 10 | 14 |
| Lamberton city, Redwood County..... | 824 | 50.3 | 42 | 131 | 16 | 22 | 66 | 93 | 84 | 45 | 53 |
| Lamberton township, Redwood County..... | 193 | 46.6 | 7 | 33 | 6 | 8 | 9 | 24 | 41 | 22 | 7 |
| Lammers township, Beltrami County..... | 592 | 38.0 | 50 | 96 | 20 | 23 | 95 | 54 | 99 | 40 | 42 |
| Lancaster city, Kittson County..... | 340 | 47.6 | 18 | 51 | 15 | 15 | 33 | 24 | 51 | 33 | 21 |
| Land township, Grant County..... | 261 | 37.8 | 19 | 43 | 12 | 13 | 35 | 28 | 44 | 14 | 20 |
| Landfall city, Washington County..... | 686 | 35.0 | 56 | 140 | 26 | 25 | 96 | 97 | 105 | 53 | 30 |
| Lanesboro city, Fillmore County..... | 754 | 49.8 | 26 | 111 | 15 | 23 | 72 | 73 | 122 | 70 | 70 |
| Lanesburgh township, Le Sueur County..... | 2,035 | 39.5 | 99 | 488 | 71 | 73 | 169 | 331 | 418 | 109 | 102 |
| Langhei township, Pope County..... | 177 | 49.3 | 13 | 23 | 2 | 3 | 15 | 17 | 37 | 17 | 9 |
| Langola township, Benton County..... | 906 | 41.5 | 50 | 166 | 18 | 41 | 107 | 133 | 167 | 69 | 62 |
| Langor township, Beltrami County..... | 213 | 35.3 | 22 | 43 | 8 | 5 | 27 | 28 | 37 | 13 | 15 |
| Lansing CDP, Mower County..... | 181 | 47.3 | 14 | 24 | 4 | 10 | 17 | 14 | 31 | 4 | 10 |
| Lansing township, Mower County..... | 941 | 42.9 | 75 | 145 | 38 | 36 | 99 | 103 | 147 | 74 | 65 |

Table 2.

Age and Sex: 2010—Con.

[For information on confidentiality protection, nonsampling error, and definitions, see Selected Appendixes at <www.census.gov/prod/cen2010/cph-1-a.pdf>]

| Age—Con | | | Age and sex | | | | | | Percent of total population | | State County Place and County Subdivision |
|-----------------------------------|-------------------|----------------------|-------------|--------------------------------|-------------------|--------|-------------------|--------|-----------------------------|----------------------|---|
| 65 to 74 years | 75 to 84 years | 85 years and over | All ages | | 18 years and over | | 65 years and over | | Under 18 years | 65 years and over | |
| | | | Female | Males per 100 females | Total | Female | Total | Female | | | |
| PLACE AND COUNTY SUBDIVISION—Con. | | | | | | | | | | | |
| 134 | 80 | 12 | 482 | 103.7 | 802 | 399 | 226 | 112 | 18.3 | 23.0 | Lake Andrew township, Kandiyohi County |
| 23 | 13 | 8 | 92 | 105.4 | 154 | 72 | 44 | 22 | 18.5 | 23.3 | Lake Belt township, Martin County |
| 87 | 75 | 30 | 350 | 95.1 | 539 | 286 | 192 | 116 | 21.1 | 28.1 | Lake Benton city, Lincoln County |
| 25 | 16 | 0 | 115 | 109.6 | 176 | 84 | 41 | 18 | 27.0 | 17.0 | Lake Benton township, Lincoln County |
| 25 | 12 | 5 | 100 | 129.0 | 177 | 79 | 42 | 18 | 22.7 | 18.3 | Lake Bronson city, Kittson County |
| 561 | 406 | 233 | 2,628 | 92.7 | 4,040 | 2,118 | 1,200 | 682 | 20.2 | 23.7 | Lake City city |
| 99 | 107 | 73 | 412 | 81.3 | 604 | 346 | 279 | 166 | 19.1 | 37.3 | Goodhue County (part) |
| 462 | 299 | 160 | 2,216 | 94.8 | 3,436 | 1,772 | 921 | 516 | 20.4 | 21.3 | Wabasha County (part) |
| 136 | 120 | 89 | 1,329 | 91.8 | 1,866 | 980 | 345 | 199 | 26.8 | 13.5 | Lake Crystal city, Blue Earth County |
| 288 | 125 | 29 | 983 | 112.1 | 1,699 | 812 | 442 | 208 | 18.5 | 21.2 | Lake Edward township, Crow Wing County |
| 19 | 14 | 8 | 108 | 115.7 | 180 | 86 | 41 | 21 | 22.7 | 17.6 | Lake Elizabeth township, Kandiyohi County |
| 589 | 236 | 61 | 4,017 | 100.9 | 5,880 | 2,936 | 886 | 435 | 27.1 | 11.0 | Lake Elmo city, Washington County |
| 159 | 93 | 14 | 497 | 98.2 | 827 | 415 | 266 | 138 | 16.0 | 27.0 | Lake Emma township, Hubbard County |
| 205 | 86 | 18 | 737 | 108.7 | 1,201 | 575 | 309 | 142 | 21.9 | 20.1 | Lake Eunice township, Becker County |
| 135 | 140 | 100 | 908 | 86.6 | 1,314 | 715 | 375 | 237 | 22.4 | 22.1 | Lakefield city, Jackson County |
| 22 | 13 | 1 | 78 | 107.7 | 137 | 66 | 36 | 21 | 15.4 | 22.2 | Lake Fremont township, Martin County |
| 36 | 12 | 5 | 106 | 117.0 | 181 | 85 | 53 | 27 | 21.3 | 23.0 | Lake George CDP, Hubbard County |
| 49 | 16 | 6 | 182 | 107.7 | 299 | 147 | 71 | 35 | 20.9 | 18.8 | Lake George township, Hubbard County |
| 19 | 14 | 6 | 150 | 123.3 | 236 | 102 | 39 | 17 | 29.6 | 11.6 | Lake George township, Stearns County |
| 21 | 6 | 3 | 90 | 110.0 | 132 | 66 | 30 | 13 | 30.2 | 15.9 | Lake Grove township, Mahnomon County |
| 34 | 20 | 5 | 149 | 127.5 | 267 | 119 | 59 | 32 | 21.2 | 17.4 | Lake Hanska township, Brown County |
| 22 | 10 | 1 | 98 | 106.1 | 151 | 74 | 33 | 19 | 25.2 | 16.3 | Lake Hattie township, Hubbard County |
| 4 | 5 | 4 | 47 | 119.1 | 78 | 36 | 13 | 8 | 24.3 | 12.6 | Lake Henry city, Stearns County |
| 31 | 12 | 0 | 131 | 112.2 | 210 | 94 | 43 | 20 | 24.5 | 15.5 | Lake Henry township, Stearns County |
| 25 | 3 | 0 | 80 | 100.0 | 115 | 57 | 28 | 13 | 28.1 | 17.5 | Lake Ida township, Norman County |
| 44 | 17 | 4 | 144 | 110.4 | 237 | 111 | 65 | 27 | 21.8 | 21.5 | Lake Jessie township, Itasca County |
| 13 | 14 | 3 | 70 | 98.6 | 110 | 51 | 30 | 14 | 20.9 | 21.6 | Lake Johanna township, Pope County |
| 146 | 41 | 16 | 877 | 104.8 | 1,386 | 689 | 203 | 100 | 22.8 | 11.3 | Lakeland city, Washington County |
| 19 | 6 | 5 | 155 | 100.6 | 240 | 121 | 30 | 15 | 22.8 | 9.6 | Lakeland Shores city, Washington County |
| 28 | 19 | 13 | 114 | 108.8 | 193 | 96 | 60 | 33 | 18.9 | 25.2 | Lake Lillian city, Kandiyohi County |
| 8 | 16 | 6 | 95 | 100.0 | 154 | 77 | 30 | 14 | 18.9 | 15.8 | Lake Lillian township, Kandiyohi County |
| 43 | 14 | 3 | 285 | 99.3 | 416 | 210 | 60 | 31 | 26.8 | 10.6 | Lake Marshall township, Lyon County |
| 122 | 49 | 14 | 526 | 108.7 | 842 | 404 | 185 | 86 | 23.3 | 16.8 | Lake Mary township, Douglas County |
| 30 | 14 | 3 | 72 | 113.9 | 134 | 62 | 47 | 25 | 13.0 | 30.5 | Lake No. 1 UT, Lake County |
| 245 | 125 | 32 | 1,036 | 102.1 | 1,664 | 813 | 402 | 184 | 20.5 | 19.2 | Lake No. 2 UT, Lake County |
| 42 | 41 | 18 | 396 | 97.7 | 559 | 286 | 101 | 57 | 28.6 | 12.9 | Lake Park city, Becker County |
| 46 | 43 | 28 | 247 | 94.7 | 364 | 180 | 117 | 60 | 24.3 | 24.3 | Lake Park township, Becker County |
| 6 | 8 | 1 | 54 | 90.7 | 75 | 40 | 15 | 7 | 27.2 | 14.6 | Lake Pleasant township, Red Lake County |
| 126 | 51 | 6 | 417 | 102.6 | 672 | 335 | 183 | 86 | 20.5 | 21.7 | Lakeport township, Hubbard County |
| 59 | 28 | 6 | 324 | 107.4 | 496 | 233 | 93 | 47 | 26.2 | 13.8 | Lake Prairie township, Nicollet County |
| 71 | 48 | 7 | 521 | 101.7 | 838 | 418 | 126 | 72 | 20.3 | 12.0 | Lake St. Croix Beach city, Washington County |
| 55 | 28 | 3 | 194 | 102.6 | 318 | 154 | 86 | 37 | 19.1 | 21.9 | Lake Sarah township, Murray County |
| 169 | 57 | 14 | 475 | 111.4 | 829 | 384 | 240 | 111 | 17.4 | 23.9 | Lake Shore city, Cass County |
| 17 | 12 | 3 | 90 | 112.2 | 150 | 68 | 32 | 18 | 21.5 | 16.8 | Lake Shore township, Lac qui Parle County |
| 95 | 37 | 16 | 220 | 110.5 | 411 | 191 | 148 | 74 | 11.2 | 32.0 | Lakeside township, Aitkin County |
| 23 | 8 | 3 | 108 | 119.4 | 185 | 89 | 34 | 16 | 21.9 | 14.3 | Lakeside township, Cottonwood County |
| 21 | 6 | 4 | 77 | 102.6 | 115 | 55 | 31 | 13 | 26.3 | 19.9 | Lake Stay township, Lincoln County |
| 141 | 47 | 17 | 1,168 | 92.0 | 1,798 | 938 | 205 | 105 | 19.8 | 9.1 | Laketown township, Carver County |
| 21 | 19 | 6 | 117 | 102.6 | 180 | 88 | 46 | 21 | 24.1 | 19.4 | Lake Valley township, Traverse County |
| 186 | 81 | 18 | 847 | 98.9 | 1,326 | 660 | 285 | 143 | 21.3 | 16.9 | Lake View township, Becker County |
| 23 | 18 | 3 | 97 | 84.5 | 139 | 71 | 44 | 19 | 22.3 | 24.6 | Lakeview township, Carlton County |
| 2,226 | 769 | 232 | 27,928 | 100.4 | 38,154 | 19,252 | 3,227 | 1,738 | 31.8 | 5.8 | Lakeville city, Dakota County |
| 27 | 25 | 9 | 119 | 110.9 | 209 | 103 | 61 | 35 | 16.7 | 24.3 | Lake Wilson city, Murray County |
| 17 | 5 | 0 | 38 | 123.7 | 75 | 31 | 22 | 11 | 11.8 | 25.9 | Lakewood township, Lake of the Woods County |
| 158 | 64 | 14 | 1,051 | 108.4 | 1,583 | 765 | 236 | 104 | 27.7 | 10.8 | Lakewood township, St. Louis County |
| 33 | 19 | 3 | 215 | 109.3 | 323 | 151 | 55 | 24 | 28.2 | 12.2 | Lakin township, Morrison County |
| 23 | 5 | 0 | 55 | 134.5 | 103 | 46 | 28 | 13 | 20.2 | 21.7 | Lambert township, Red Lake County |
| 91 | 89 | 92 | 444 | 85.6 | 651 | 361 | 272 | 171 | 21.0 | 33.0 | Lamberton city, Redwood County |
| 21 | 8 | 7 | 80 | 141.3 | 153 | 67 | 36 | 15 | 20.7 | 18.7 | Lamberton township, Redwood County |
| 39 | 24 | 10 | 281 | 110.7 | 446 | 212 | 73 | 32 | 24.7 | 12.3 | Lammers township, Beltrami County |
| 30 | 33 | 16 | 180 | 88.9 | 271 | 137 | 79 | 46 | 20.3 | 23.2 | Lancaster city, Kittson County |
| 14 | 15 | 4 | 113 | 131.0 | 199 | 93 | 33 | 15 | 23.8 | 12.6 | Land township, Grant County |
| 34 | 21 | 3 | 334 | 105.4 | 490 | 234 | 58 | 36 | 28.6 | 8.5 | Landfall city, Washington County |
| 76 | 64 | 32 | 389 | 93.8 | 617 | 329 | 172 | 110 | 18.2 | 22.8 | Lanesboro city, Fillmore County |
| 112 | 50 | 13 | 1,012 | 101.1 | 1,448 | 706 | 175 | 84 | 28.8 | 8.6 | Lanesburgh township, Le Sueur County |
| 21 | 15 | 5 | 82 | 115.9 | 141 | 66 | 41 | 17 | 20.3 | 23.2 | Langhei township, Pope County |
| 64 | 27 | 2 | 433 | 109.2 | 690 | 336 | 93 | 44 | 23.8 | 10.3 | Langola township, Benton County |
| 11 | 3 | 1 | 97 | 119.6 | 148 | 72 | 15 | 6 | 30.5 | 7.0 | Langor township, Beltrami County |
| 30 | 16 | 7 | 88 | 105.7 | 143 | 66 | 53 | 26 | 21.0 | 29.3 | Lansing CDP, Mower County |
| 90 | 50 | 19 | 468 | 101.1 | 721 | 350 | 159 | 80 | 23.4 | 16.9 | Lansing township, Mower County |

Table 2.
Age and Sex: 2010—Con.

[For information on confidentiality protection, nonsampling error, and definitions, see Selected Appendixes at <www.census.gov/prod/cen2010/cph-1-a.pdf>]

| State County Place and County Subdivision | Total population | Median age | Age | | | | | | | | |
|---|---------------------|---------------|------------------|------------------|-------------------|-------------------|-------------------|-------------------|-------------------|-------------------|-------------------|
| | | | Under 5 years | 5 to 17 years | 18 to 20 years | 21 to 24 years | 25 to 34 years | 35 to 44 years | 45 to 54 years | 55 to 59 years | 60 to 64 years |
| PLACE AND COUNTY SUBDIVISION—Con. | | | | | | | | | | | |
| Laona township, Roseau County..... | 543 | 43.4 | 40 | 94 | 11 | 21 | 68 | 51 | 112 | 44 | 33 |
| Laporte city, Hubbard County..... | 111 | 47.3 | 9 | 9 | 6 | 5 | 12 | 11 | 28 | 9 | 5 |
| La Prairie township, Clearwater County..... | 356 | 32.2 | 34 | 83 | 10 | 12 | 53 | 29 | 59 | 23 | 19 |
| La Prairie city, Itasca County..... | 665 | 41.8 | 53 | 110 | 24 | 23 | 71 | 72 | 104 | 45 | 38 |
| Larkin township, Nobles County..... | 188 | 39.8 | 13 | 39 | 5 | 9 | 21 | 22 | 28 | 19 | 9 |
| La Salle city, Watonwan County..... | 87 | 41.5 | 5 | 12 | 2 | 5 | 13 | 10 | 15 | 5 | 3 |
| Lastrup city, Morrison County..... | 104 | 41.5 | 4 | 14 | 5 | 5 | 14 | 16 | 17 | 5 | 8 |
| Lauderdale city, Ramsey County..... | 2,379 | 31.5 | 176 | 244 | 47 | 268 | 607 | 322 | 239 | 142 | 95 |
| Lavell township, St. Louis County..... | 303 | 48.1 | 16 | 42 | 12 | 10 | 27 | 33 | 69 | 31 | 25 |
| Lawrence township, Grant County..... | 84 | 44.5 | 5 | 16 | 0 | 2 | 11 | 8 | 8 | 4 | 9 |
| Lawrence township, Itasca County..... | 438 | 46.3 | 26 | 62 | 7 | 18 | 38 | 58 | 65 | 42 | 32 |
| Leaf Lake township, Otter Tail County..... | 560 | 50.6 | 32 | 98 | 5 | 8 | 47 | 53 | 80 | 53 | 63 |
| Leaf Mountain township, Otter Tail County..... | 326 | 43.2 | 28 | 65 | 5 | 5 | 34 | 34 | 55 | 26 | 21 |
| Leaf River township, Wadena County..... | 531 | 45.7 | 28 | 82 | 16 | 19 | 47 | 66 | 92 | 43 | 33 |
| Leaf Valley township, Douglas County..... | 457 | 51.8 | 19 | 64 | 7 | 12 | 38 | 42 | 65 | 39 | 44 |
| Leavenworth township, Brown County..... | 287 | 49.2 | 15 | 47 | 7 | 6 | 19 | 21 | 79 | 16 | 12 |
| Le Center city, Le Sueur County..... | 2,499 | 32.8 | 241 | 471 | 92 | 120 | 405 | 300 | 339 | 116 | 101 |
| Lee township, Aitkin County..... | 50 | 50.3 | 2 | 10 | 0 | 0 | 2 | 5 | 10 | 5 | 2 |
| Lee township, Beltrami County..... | 51 | 33.8 | 5 | 12 | 2 | 2 | 6 | 5 | 9 | 2 | 0 |
| Lee township, Norman County..... | 128 | 49.5 | 2 | 29 | 2 | 2 | 6 | 9 | 32 | 18 | 11 |
| Leech Lake township, Cass County..... | 436 | 51.6 | 36 | 60 | 9 | 16 | 38 | 30 | 52 | 44 | 53 |
| Leeds township, Murray County..... | 210 | 44.2 | 14 | 44 | 5 | 2 | 15 | 30 | 34 | 17 | 15 |
| Leenthrop township, Chippewa County..... | 243 | 43.4 | 11 | 49 | 5 | 4 | 23 | 34 | 54 | 17 | 16 |
| Leiding township, St. Louis County..... | 400 | 49.8 | 16 | 56 | 5 | 9 | 31 | 47 | 73 | 37 | 30 |
| Leigh township, Morrison County..... | 212 | 40.6 | 14 | 42 | 4 | 8 | 23 | 29 | 44 | 14 | 4 |
| Lemond township, Steele County..... | 501 | 43.9 | 31 | 87 | 17 | 11 | 40 | 73 | 87 | 40 | 30 |
| Lengby city, Polk County..... | 86 | 47.5 | 6 | 8 | 2 | 4 | 9 | 9 | 15 | 9 | 6 |
| Lent township, Chisago County..... | 3,091 | 40.9 | 150 | 651 | 112 | 105 | 251 | 524 | 683 | 217 | 150 |
| Leon township, Clearwater County..... | 345 | 40.1 | 27 | 60 | 11 | 13 | 38 | 35 | 56 | 34 | 14 |
| Leon township, Goodhue County..... | 885 | 46.6 | 39 | 145 | 30 | 31 | 66 | 98 | 207 | 83 | 46 |
| Leonard city, Clearwater County..... | 41 | 39.5 | 1 | 9 | 0 | 3 | 4 | 10 | 6 | 0 | 0 |
| Leonardsville township, Traverse County..... | 107 | 36.5 | 7 | 20 | 5 | 4 | 16 | 8 | 23 | 7 | 5 |
| Leonidas city, St. Louis County..... | 52 | 46.5 | 6 | 5 | 1 | 1 | 9 | 3 | 10 | 5 | 6 |
| Leota CDP, Nobles County..... | 209 | 53.2 | 13 | 24 | 4 | 7 | 25 | 12 | 27 | 16 | 11 |
| Leota township, Nobles County..... | 390 | 50.8 | 23 | 55 | 5 | 11 | 40 | 33 | 64 | 34 | 24 |
| Le Ray township, Blue Earth County..... | 746 | 48.1 | 31 | 111 | 27 | 19 | 59 | 79 | 188 | 62 | 58 |
| Le Roy city, Mower County..... | 929 | 42.1 | 65 | 149 | 20 | 43 | 113 | 103 | 146 | 60 | 51 |
| Le Roy township, Mower County..... | 354 | 42.7 | 22 | 71 | 15 | 10 | 29 | 43 | 69 | 19 | 21 |
| Le Sauk township, Stearns County..... | 1,766 | 42.1 | 102 | 316 | 61 | 80 | 182 | 221 | 345 | 173 | 100 |
| Leslie township, Todd County..... | 642 | 53.9 | 22 | 78 | 23 | 14 | 37 | 53 | 108 | 62 | 72 |
| Lessor township, Polk County..... | 175 | 46.1 | 8 | 38 | 5 | 3 | 9 | 23 | 31 | 15 | 16 |
| Lester Prairie city, McLeod County..... | 1,730 | 33.8 | 173 | 311 | 46 | 86 | 280 | 227 | 239 | 100 | 65 |
| Le Sueur city..... | 4,058 | 37.9 | 289 | 726 | 134 | 199 | 543 | 506 | 554 | 233 | 200 |
| Le Sueur County (part)..... | 4,048 | 38.0 | 287 | 722 | 134 | 199 | 542 | 504 | 553 | 233 | 200 |
| Nicollet County (part)..... | 10 | 11.0 | 2 | 4 | 0 | 0 | 1 | 2 | 1 | 0 | 0 |
| Sibley County (part)..... | 0 | 0.0 | 0 | 0 | 0 | 0 | 0 | 0 | 0 | 0 | 0 |
| Leven township, Pope County..... | 499 | 46.9 | 29 | 75 | 9 | 11 | 59 | 48 | 82 | 43 | 51 |
| Lewis township, Mille Lacs County..... | 52 | 37.5 | 4 | 14 | 3 | 0 | 3 | 10 | 8 | 3 | 3 |
| Lewiston city, Winona County..... | 1,620 | 36.2 | 133 | 352 | 41 | 53 | 197 | 234 | 238 | 84 | 74 |
| Lewisville city, Watonwan County..... | 250 | 40.0 | 16 | 51 | 10 | 11 | 22 | 24 | 40 | 24 | 9 |
| Lexington city, Anoka County..... | 2,049 | 34.6 | 149 | 373 | 86 | 116 | 313 | 279 | 362 | 152 | 85 |
| Lexington township, Le Sueur County..... | 707 | 44.7 | 43 | 116 | 21 | 32 | 58 | 87 | 143 | 63 | 46 |
| Libby township, Aitkin County..... | 45 | 67.2 | 0 | 2 | 0 | 0 | 4 | 2 | 6 | 2 | 5 |
| Liberty township, Beltrami County..... | 730 | 38.5 | 46 | 157 | 16 | 28 | 90 | 101 | 128 | 54 | 48 |
| Liberty township, Itasca County..... | 62 | 57.0 | 3 | 6 | 2 | 0 | 2 | 7 | 8 | 8 | 6 |
| Liberty township, Polk County..... | 108 | 48.6 | 2 | 18 | 3 | 2 | 8 | 12 | 21 | 9 | 16 |
| Lida township, Otter Tail County..... | 757 | 55.0 | 28 | 69 | 18 | 12 | 54 | 43 | 155 | 75 | 103 |
| Lien township, Grant County..... | 111 | 55.1 | 5 | 10 | 3 | 4 | 7 | 9 | 17 | 14 | 11 |
| Lilydale city, Dakota County..... | 623 | 63.3 | 12 | 25 | 6 | 17 | 48 | 38 | 63 | 56 | 67 |
| Lima township, Cass County..... | 101 | 48.8 | 7 | 14 | 5 | 3 | 3 | 13 | 11 | 4 | 19 |
| Lime township, Blue Earth County..... | 1,395 | 40.9 | 70 | 278 | 33 | 72 | 158 | 174 | 226 | 114 | 109 |
| Lime Lake township, Murray County..... | 181 | 49.3 | 9 | 26 | 4 | 6 | 15 | 19 | 38 | 23 | 7 |
| Limestone township, Lincoln County..... | 136 | 38.0 | 10 | 31 | 1 | 3 | 15 | 21 | 13 | 13 | 5 |
| Lincoln township, Blue Earth County..... | 200 | 47.6 | 5 | 30 | 6 | 3 | 15 | 35 | 29 | 17 | 13 |
| Lincoln township, Marshall County..... | 117 | 46.3 | 8 | 15 | 4 | 2 | 14 | 14 | 12 | 11 | 10 |
| Lind township, Roseau County..... | 56 | 42.5 | 2 | 13 | 2 | 1 | 2 | 11 | 5 | 4 | 1 |
| Linden township, Brown County..... | 295 | 40.5 | 21 | 55 | 10 | 10 | 36 | 31 | 51 | 23 | 11 |
| Linden Grove township, St. Louis County..... | 145 | 41.9 | 11 | 18 | 5 | 4 | 17 | 20 | 36 | 15 | 7 |
| Lindstrom city, Chisago County..... | 4,442 | 39.1 | 322 | 824 | 113 | 141 | 570 | 620 | 637 | 254 | 241 |
| Lino Lakes city, Anoka County..... | 20,216 | 37.2 | 1,146 | 4,685 | 715 | 848 | 2,157 | 3,314 | 4,396 | 1,261 | 725 |
| Linsell township, Marshall County..... | 29 | 42.5 | 1 | 5 | 2 | 0 | 1 | 6 | 3 | 4 | 4 |
| Linwood township, Anoka County..... | 5,123 | 42.7 | 259 | 950 | 188 | 179 | 490 | 746 | 1,118 | 449 | 316 |

Table 2.

Age and Sex: 2010—Con.

[For information on confidentiality protection, nonsampling error, and definitions, see Selected Appendixes at <www.census.gov/prod/cen2010/cph-1-a.pdf>]

| Age—Con | | | Age and sex | | | | | | Percent of total population | | State County Place and County Subdivision |
|-----------------------------------|-------------------|----------------------|-------------|--------------------------------|-------------------|--------|-------------------|--------|-----------------------------|----------------------|---|
| 65 to 74 years | 75 to 84 years | 85 years and over | All ages | | 18 years and over | | 65 years and over | | Under 18 years | 65 years and over | |
| | | | Female | Males per 100 females | Total | Female | Total | Female | | | |
| PLACE AND COUNTY SUBDIVISION—Con. | | | | | | | | | | | |
| 43 | 22 | 4 | 252 | 115.5 | 409 | 190 | 69 | 35 | 24.7 | 12.7 | Laona township, Roseau County |
| 10 | 6 | 1 | 50 | 122.0 | 93 | 44 | 17 | 8 | 16.2 | 15.3 | Laporte city, Hubbard County |
| 22 | 12 | 0 | 179 | 98.9 | 239 | 116 | 34 | 15 | 32.9 | 9.6 | La Prairie township, Clearwater County |
| 77 | 36 | 12 | 337 | 97.3 | 502 | 260 | 125 | 73 | 24.5 | 18.8 | La Prairie city, Itasca County |
| 10 | 9 | 4 | 88 | 113.6 | 136 | 65 | 23 | 13 | 27.7 | 12.2 | Larkin township, Nobles County |
| 9 | 6 | 2 | 36 | 141.7 | 70 | 28 | 17 | 7 | 19.5 | 19.5 | La Salle city, Watonwan County |
| 12 | 2 | 2 | 53 | 96.2 | 86 | 42 | 16 | 10 | 17.3 | 15.4 | Lastrup city, Morrison County |
| 137 | 77 | 25 | 1,203 | 97.8 | 1,959 | 992 | 239 | 143 | 17.7 | 10.0 | Lauderdale city, Ramsey County |
| 27 | 8 | 3 | 149 | 103.4 | 245 | 120 | 38 | 20 | 19.1 | 12.5 | Lavell township, St. Louis County |
| 17 | 4 | 0 | 44 | 90.9 | 63 | 29 | 21 | 9 | 25.0 | 25.0 | Lawrence township, Grant County |
| 56 | 25 | 9 | 213 | 105.6 | 350 | 173 | 90 | 47 | 20.1 | 20.5 | Lawrence township, Itasca County |
| 92 | 22 | 7 | 264 | 112.1 | 430 | 198 | 121 | 56 | 23.2 | 21.6 | Leaf Lake township, Otter Tail County |
| 32 | 17 | 4 | 151 | 115.9 | 233 | 107 | 53 | 20 | 28.5 | 16.3 | Leaf Mountain township, Otter Tail County |
| 70 | 26 | 9 | 229 | 131.9 | 421 | 177 | 105 | 55 | 20.7 | 19.8 | Leaf River township, Wadena County |
| 76 | 46 | 5 | 219 | 108.7 | 374 | 180 | 127 | 61 | 18.2 | 27.8 | Leaf Valley township, Douglas County |
| 44 | 16 | 5 | 137 | 109.5 | 225 | 102 | 65 | 34 | 21.6 | 22.6 | Leavenworth township, Brown County |
| 116 | 130 | 68 | 1,228 | 103.5 | 1,787 | 893 | 314 | 190 | 28.5 | 12.6 | Le Center city, Le Sueur County |
| 7 | 7 | 0 | 26 | 92.3 | 38 | 18 | 14 | 8 | 24.0 | 28.0 | Lee township, Aitkin County |
| 6 | 2 | 0 | 23 | 121.7 | 34 | 15 | 8 | 5 | 33.3 | 15.7 | Lee township, Beltrami County |
| 9 | 7 | 1 | 64 | 100.0 | 97 | 48 | 17 | 9 | 24.2 | 13.3 | Lee township, Norman County |
| 70 | 23 | 5 | 226 | 92.9 | 340 | 173 | 98 | 44 | 22.0 | 22.5 | Leech Lake township, Cass County |
| 22 | 10 | 2 | 104 | 101.9 | 152 | 74 | 34 | 15 | 27.6 | 16.2 | Leeds township, Murray County |
| 20 | 7 | 3 | 122 | 99.2 | 183 | 89 | 30 | 14 | 24.7 | 12.3 | Leenthrop township, Chippewa County |
| 71 | 21 | 4 | 184 | 117.4 | 328 | 151 | 96 | 44 | 18.0 | 24.0 | Leiding township, St. Louis County |
| 24 | 4 | 2 | 98 | 116.3 | 156 | 68 | 30 | 16 | 26.4 | 14.2 | Leigh township, Morrison County |
| 56 | 24 | 5 | 248 | 102.0 | 383 | 184 | 85 | 38 | 23.6 | 17.0 | Lemond township, Steele County |
| 11 | 7 | 0 | 44 | 95.5 | 72 | 35 | 18 | 9 | 16.3 | 20.9 | Lengby city, Polk County |
| 182 | 51 | 15 | 1,473 | 109.8 | 2,290 | 1,102 | 248 | 125 | 25.9 | 8.0 | Lent township, Chisago County |
| 37 | 16 | 4 | 161 | 114.3 | 258 | 123 | 57 | 30 | 25.2 | 16.5 | Leon township, Clearwater County |
| 95 | 39 | 6 | 414 | 113.8 | 701 | 328 | 140 | 62 | 20.8 | 15.8 | Leon township, Goodhue County |
| 4 | 3 | 1 | 21 | 95.2 | 31 | 15 | 8 | 4 | 24.4 | 19.5 | Leonard city, Clearwater County |
| 9 | 3 | 0 | 52 | 105.8 | 80 | 37 | 12 | 8 | 25.2 | 11.2 | Leonardsville township, Traverse County |
| 4 | 2 | 0 | 27 | 92.6 | 41 | 20 | 6 | 2 | 21.2 | 11.5 | Leonidas city, St. Louis County |
| 29 | 32 | 9 | 107 | 95.3 | 172 | 85 | 70 | 35 | 17.7 | 33.5 | Leota CDP, Nobles County |
| 43 | 49 | 9 | 190 | 105.3 | 312 | 152 | 101 | 52 | 20.0 | 25.9 | Leota township, Nobles County |
| 65 | 34 | 13 | 347 | 115.0 | 604 | 277 | 112 | 51 | 19.0 | 15.0 | Le Ray township, Blue Earth County |
| 75 | 72 | 32 | 477 | 94.8 | 715 | 367 | 179 | 103 | 23.0 | 19.3 | Le Roy city, Mower County |
| 29 | 21 | 5 | 158 | 124.1 | 261 | 122 | 55 | 26 | 26.3 | 15.5 | Le Roy township, Mower County |
| 108 | 64 | 14 | 879 | 100.9 | 1,348 | 664 | 186 | 89 | 23.7 | 10.5 | Le Sauk township, Stearns County |
| 117 | 41 | 15 | 281 | 128.5 | 542 | 251 | 173 | 83 | 15.6 | 26.9 | Leslie township, Todd County |
| 17 | 7 | 3 | 84 | 108.3 | 129 | 59 | 27 | 12 | 26.3 | 15.4 | Lessor township, Polk County |
| 112 | 64 | 27 | 874 | 97.9 | 1,246 | 635 | 203 | 114 | 28.0 | 11.7 | Lester Prairie city, McLeod County |
| 320 | 213 | 141 | 2,095 | 93.7 | 3,043 | 1,590 | 674 | 415 | 25.0 | 16.6 | Le Sueur city |
| 320 | 213 | 141 | 2,091 | 93.6 | 3,039 | 1,589 | 674 | 415 | 24.9 | 16.7 | Le Sueur County (part) |
| 0 | 0 | 0 | 4 | 150.0 | 4 | 1 | 0 | 0 | 60.0 | 0.0 | Nicollet County (part) |
| 0 | 0 | 0 | 0 | (X) | 0 | 0 | 0 | 0 | (X) | (X) | Sibley County (part) |
| 56 | 27 | 9 | 237 | 110.5 | 395 | 185 | 92 | 49 | 20.8 | 18.4 | Leven township, Pope County |
| 4 | 0 | 0 | 24 | 116.7 | 34 | 17 | 4 | 1 | 34.6 | 7.7 | Lewis township, Mille Lacs County |
| 99 | 68 | 47 | 795 | 103.8 | 1,135 | 589 | 214 | 126 | 29.9 | 13.2 | Lewiston city, Winona County |
| 16 | 20 | 7 | 117 | 113.7 | 183 | 86 | 43 | 24 | 26.8 | 17.2 | Lewisville city, Watonwan County |
| 89 | 38 | 7 | 983 | 108.4 | 1,527 | 721 | 134 | 71 | 25.5 | 6.5 | Lexington city, Anoka County |
| 57 | 23 | 18 | 319 | 121.6 | 548 | 251 | 98 | 49 | 22.5 | 13.9 | Lexington township, Le Sueur County |
| 15 | 7 | 2 | 22 | 104.5 | 43 | 20 | 24 | 12 | 4.4 | 53.3 | Libby township, Aitkin County |
| 33 | 25 | 4 | 350 | 108.6 | 527 | 250 | 62 | 27 | 27.8 | 8.5 | Liberty township, Beltrami County |
| 10 | 9 | 1 | 27 | 129.6 | 53 | 21 | 20 | 6 | 14.5 | 32.3 | Liberty township, Itasca County |
| 6 | 11 | 0 | 50 | 116.0 | 88 | 41 | 17 | 9 | 18.5 | 15.7 | Liberty township, Polk County |
| 128 | 58 | 14 | 369 | 105.1 | 660 | 319 | 200 | 96 | 12.8 | 26.4 | Lida township, Otter Tail County |
| 22 | 8 | 1 | 55 | 101.8 | 96 | 47 | 31 | 15 | 13.5 | 27.9 | Lien township, Grant County |
| 132 | 100 | 59 | 362 | 72.1 | 586 | 349 | 291 | 179 | 5.9 | 46.7 | Lilydale city, Dakota County |
| 10 | 11 | 1 | 49 | 106.1 | 80 | 36 | 22 | 7 | 20.8 | 21.8 | Lima township, Cass County |
| 116 | 38 | 7 | 681 | 104.8 | 1,047 | 506 | 161 | 73 | 24.9 | 11.5 | Lime township, Blue Earth County |
| 15 | 19 | 0 | 83 | 118.1 | 146 | 66 | 34 | 17 | 19.3 | 18.8 | Lime Lake township, Murray County |
| 7 | 12 | 5 | 63 | 115.9 | 95 | 41 | 24 | 13 | 30.1 | 17.6 | Limestone township, Lincoln County |
| 24 | 19 | 4 | 91 | 119.8 | 165 | 75 | 47 | 23 | 17.5 | 23.5 | Lincoln township, Blue Earth County |
| 14 | 11 | 2 | 59 | 98.3 | 94 | 46 | 27 | 14 | 19.7 | 23.1 | Lincoln township, Marshall County |
| 11 | 3 | 1 | 26 | 115.4 | 41 | 19 | 15 | 8 | 26.8 | 26.8 | Lind township, Roseau County |
| 23 | 19 | 5 | 142 | 107.7 | 219 | 98 | 47 | 23 | 25.8 | 15.9 | Linden township, Brown County |
| 6 | 4 | 2 | 62 | 133.9 | 116 | 50 | 12 | 4 | 20.0 | 8.3 | Linden Grove township, St. Louis County |
| 411 | 215 | 94 | 2,227 | 99.5 | 3,296 | 1,670 | 720 | 374 | 25.8 | 16.2 | Lindstrom city, Chisago County |
| 668 | 236 | 65 | 9,336 | 116.5 | 14,385 | 6,483 | 969 | 485 | 28.8 | 4.8 | Lino Lakes city, Anoka County |
| 2 | 1 | 0 | 13 | 123.1 | 23 | 8 | 3 | 0 | 20.7 | 10.3 | Linsell township, Marshall County |
| 307 | 97 | 24 | 2,456 | 108.6 | 3,914 | 1,892 | 428 | 209 | 23.6 | 8.4 | Linwood township, Anoka County |

Table 2.

Age and Sex: 2010—Con.

[For information on confidentiality protection, nonsampling error, and definitions, see Selected Appendixes at <www.census.gov/prod/cen2010/cph-1-a.pdf>]

| State County Place and County Subdivision | Total population | Median age | Age | | | | | | | | |
|--|---------------------|---------------|------------------|------------------|-------------------|-------------------|-------------------|-------------------|-------------------|-------------------|-------------------|
| | | | Under 5 years | 5 to 17 years | 18 to 20 years | 21 to 24 years | 25 to 34 years | 35 to 44 years | 45 to 54 years | 55 to 59 years | 60 to 64 years |
| PLACE AND COUNTY SUBDIVISION--Con. | | | | | | | | | | | |
| Lisbon township, Yellow Medicine County..... | 201 | 42.8 | 12 | 38 | 3 | 10 | 18 | 31 | 30 | 17 | 14 |
| Lismore city, Nobles County..... | 227 | 44.1 | 11 | 44 | 10 | 5 | 16 | 31 | 36 | 12 | 11 |
| Lismore township, Nobles County..... | 175 | 43.2 | 9 | 34 | 7 | 7 | 16 | 21 | 34 | 12 | 12 |
| Litchfield city, Meeker County..... | 6,726 | 39.6 | 471 | 1,201 | 202 | 291 | 854 | 755 | 918 | 448 | 351 |
| Litchfield township, Meeker County..... | 832 | 46.0 | 33 | 165 | 27 | 20 | 54 | 108 | 145 | 75 | 74 |
| Little Canada city, Ramsey County..... | 9,773 | 39.7 | 579 | 1,327 | 349 | 725 | 1,382 | 1,112 | 1,525 | 727 | 611 |
| Little Elbow township, Mahnommen County.... | 259 | 39.5 | 24 | 45 | 13 | 12 | 24 | 26 | 39 | 19 | 29 |
| Little Elk township, Todd County..... | 285 | 48.2 | 13 | 43 | 15 | 7 | 24 | 19 | 56 | 39 | 19 |
| Little Falls city, Morrison County..... | 8,343 | 40.9 | 626 | 1,229 | 285 | 428 | 1,127 | 829 | 1,150 | 542 | 405 |
| Little Falls township, Morrison County..... | 1,682 | 41.9 | 88 | 328 | 65 | 47 | 174 | 220 | 339 | 126 | 94 |
| Littlefork city, Koochiching County..... | 647 | 47.3 | 30 | 119 | 18 | 19 | 53 | 67 | 93 | 54 | 40 |
| Little Pine township, Crow Wing County..... | 86 | 55.4 | 6 | 13 | 2 | 1 | 2 | 5 | 12 | 18 | 8 |
| Little Rock CDP, Beltrami County..... | 1,208 | 26.9 | 152 | 245 | 69 | 99 | 144 | 115 | 142 | 79 | 60 |
| Little Rock township, Nobles County..... | 211 | 41.9 | 11 | 43 | 9 | 8 | 18 | 28 | 34 | 11 | 9 |
| Little Sand Lake UT, Itasca County..... | 349 | 45.4 | 9 | 56 | 9 | 12 | 48 | 37 | 49 | 40 | 40 |
| Little Sauk township, Todd County..... | 829 | 38.7 | 67 | 145 | 31 | 37 | 101 | 90 | 132 | 82 | 47 |
| Livonia township, Sherburne County..... | 5,951 | 35.5 | 444 | 1,472 | 183 | 193 | 636 | 1,035 | 1,074 | 339 | 235 |
| Lockhart township, Norman County..... | 50 | 55.0 | 1 | 11 | 0 | 0 | 2 | 5 | 6 | 9 | 7 |
| Lodi township, Mower County..... | 270 | 36.7 | 23 | 57 | 12 | 8 | 29 | 26 | 49 | 18 | 6 |
| Logan township, Aitkin County..... | 184 | 46.0 | 9 | 30 | 3 | 8 | 14 | 23 | 33 | 15 | 21 |
| Logan township, Grant County..... | 93 | 48.5 | 4 | 17 | 3 | 0 | 9 | 7 | 13 | 9 | 5 |
| London township, Freeborn County..... | 315 | 46.3 | 14 | 57 | 10 | 10 | 16 | 44 | 71 | 20 | 17 |
| Lone Pine township, Itasca County..... | 410 | 56.2 | 15 | 46 | 7 | 6 | 14 | 39 | 65 | 60 | 53 |
| Lone Tree township, Chippewa County..... | 199 | 37.9 | 12 | 44 | 5 | 10 | 19 | 27 | 33 | 14 | 16 |
| Long Beach city, Pope County..... | 335 | 50.4 | 16 | 48 | 7 | 8 | 29 | 30 | 58 | 40 | 26 |
| Long Lake township, Crow Wing County..... | 1,036 | 46.2 | 52 | 160 | 33 | 39 | 106 | 112 | 207 | 86 | 71 |
| Long Lake city, Hennepin County..... | 1,768 | 42.0 | 106 | 316 | 39 | 60 | 181 | 257 | 343 | 131 | 132 |
| Long Lake township, Watonwan County..... | 338 | 52.2 | 13 | 40 | 16 | 12 | 19 | 31 | 58 | 46 | 30 |
| Long Lost Lake township, Clearwater County..... | 43 | 60.5 | 4 | 4 | 0 | 0 | 3 | 3 | 1 | 6 | 6 |
| Long Prairie city, Todd County..... | 3,458 | 34.1 | 316 | 646 | 111 | 223 | 470 | 365 | 382 | 167 | 154 |
| Long Prairie township, Todd County..... | 844 | 46.1 | 55 | 157 | 30 | 22 | 66 | 81 | 152 | 78 | 39 |
| Longville city, Cass County..... | 156 | 63.8 | 3 | 15 | 4 | 4 | 10 | 5 | 14 | 11 | 14 |
| Lonsdale city, Rice County..... | 3,674 | 29.5 | 459 | 798 | 57 | 154 | 814 | 626 | 361 | 132 | 93 |
| Loon Lake township, Cass County..... | 540 | 40.5 | 45 | 98 | 18 | 17 | 66 | 49 | 100 | 45 | 35 |
| Lorain township, Nobles County..... | 297 | 45.9 | 12 | 58 | 6 | 11 | 20 | 38 | 50 | 25 | 20 |
| Loretto city, Hennepin County..... | 650 | 39.9 | 45 | 115 | 23 | 25 | 72 | 94 | 118 | 47 | 32 |
| Louisburg city, Lac qui Parle County..... | 47 | 46.3 | 3 | 10 | 2 | 2 | 3 | 3 | 8 | 6 | 2 |
| Louisville township, Red Lake County..... | 187 | 49.8 | 6 | 34 | 4 | 5 | 10 | 20 | 45 | 12 | 15 |
| Louisville township, Scott County..... | 1,266 | 40.5 | 79 | 277 | 51 | 41 | 89 | 202 | 267 | 83 | 56 |
| Louriston township, Chippewa County..... | 165 | 43.4 | 11 | 36 | 5 | 11 | 5 | 21 | 30 | 14 | 11 |
| Lowell township, Polk County..... | 298 | 35.8 | 11 | 25 | 15 | 26 | 68 | 52 | 50 | 19 | 9 |
| Lower Red Lake UT, Beltrami County..... | 5,790 | 24.1 | 761 | 1,465 | 338 | 411 | 727 | 583 | 635 | 265 | 234 |
| Lowry city, Pope County..... | 299 | 35.6 | 28 | 42 | 10 | 13 | 51 | 33 | 30 | 26 | 19 |
| Lowville township, Murray County..... | 169 | 39.3 | 12 | 34 | 4 | 7 | 16 | 26 | 22 | 14 | 9 |
| Lucan city, Redwood County..... | 191 | 40.4 | 13 | 34 | 5 | 3 | 24 | 26 | 31 | 14 | 10 |
| Lucas township, Lyon County..... | 246 | 38.5 | 13 | 57 | 11 | 8 | 24 | 38 | 37 | 23 | 11 |
| Lund township, Douglas County..... | 325 | 41.6 | 24 | 55 | 10 | 12 | 39 | 35 | 43 | 27 | 26 |
| Lura township, Faribault County..... | 163 | 52.4 | 7 | 21 | 2 | 5 | 18 | 10 | 33 | 13 | 10 |
| Lutsen CDP, Cook County..... | 190 | 46.8 | 5 | 17 | 10 | 15 | 20 | 18 | 37 | 22 | 15 |
| Lutsen township, Cook County..... | 415 | 49.9 | 8 | 45 | 13 | 18 | 38 | 43 | 76 | 40 | 38 |
| Luverne city, Rock County..... | 4,745 | 42.1 | 322 | 835 | 128 | 176 | 524 | 516 | 562 | 302 | 288 |
| Luverne township, Rock County..... | 479 | 43.6 | 31 | 103 | 16 | 11 | 39 | 50 | 94 | 32 | 25 |
| Luxemburg township, Stearns County..... | 637 | 40.6 | 33 | 117 | 18 | 23 | 73 | 98 | 112 | 50 | 34 |
| Lyle city, Mower County..... | 551 | 36.3 | 35 | 115 | 26 | 20 | 70 | 60 | 95 | 27 | 22 |
| Lyle township, Mower County..... | 356 | 43.3 | 16 | 65 | 8 | 6 | 47 | 43 | 65 | 34 | 21 |
| Lynd city, Lyon County..... | 448 | 34.2 | 42 | 100 | 15 | 14 | 58 | 69 | 64 | 29 | 23 |
| Lynd township, Lyon County..... | 423 | 43.7 | 34 | 70 | 14 | 14 | 37 | 51 | 70 | 43 | 27 |
| Lynden township, Stearns County..... | 1,938 | 43.0 | 103 | 381 | 66 | 57 | 150 | 278 | 398 | 160 | 137 |
| Lynn township, McLeod County..... | 550 | 47.6 | 28 | 95 | 8 | 13 | 50 | 61 | 102 | 56 | 38 |
| Lyons township, Lyon County..... | 199 | 41.6 | 11 | 32 | 5 | 8 | 26 | 31 | 32 | 16 | 10 |
| Lyons township, Wadena County..... | 192 | 52.2 | 4 | 32 | 7 | 1 | 10 | 22 | 31 | 17 | 20 |
| Lyra township, Blue Earth County..... | 327 | 45.3 | 17 | 52 | 12 | 14 | 36 | 32 | 61 | 27 | 10 |
| Mabel city, Fillmore County..... | 780 | 49.6 | 33 | 116 | 21 | 28 | 97 | 59 | 83 | 48 | 49 |
| McCauleyville township, Wilkin County..... | 61 | 45.5 | 5 | 9 | 0 | 0 | 9 | 7 | 10 | 7 | 2 |
| McCormack UT, St. Louis County..... | 209 | 50.2 | 7 | 30 | 5 | 4 | 9 | 23 | 56 | 21 | 14 |
| McCrea township, Marshall County..... | 241 | 47.8 | 16 | 39 | 5 | 2 | 30 | 19 | 32 | 18 | 29 |
| McDavitt township, St. Louis County..... | 459 | 50.1 | 8 | 71 | 20 | 7 | 33 | 50 | 91 | 61 | 40 |
| McDonaldsville township, Norman County.... | 175 | 46.6 | 11 | 27 | 12 | 5 | 14 | 14 | 37 | 13 | 13 |
| McDougald township, Lake of the Woods County..... | 225 | 42.8 | 15 | 38 | 5 | 9 | 27 | 25 | 41 | 24 | 20 |
| McGrath city, Aitkin County..... | 80 | 51.0 | 3 | 6 | 1 | 3 | 9 | 10 | 12 | 4 | 8 |
| McGregor city, Aitkin County..... | 391 | 43.3 | 21 | 69 | 16 | 14 | 47 | 43 | 41 | 20 | 31 |

Table 2.

Age and Sex: 2010—Con.

[For information on confidentiality protection, nonsampling error, and definitions, see Selected Appendixes at <www.census.gov/prod/cen2010/cph-1-a.pdf>]

| Age—Con | | | Age and sex | | | | | | Percent of total population | | State County Place and County Subdivision |
|-----------------------------------|-------------------|----------------------|-------------|--------------------------------|-------------------|--------|-------------------|--------|-----------------------------|----------------------|---|
| 65 to 74 years | 75 to 84 years | 85 years and over | All ages | | 18 years and over | | 65 years and over | | Under 18 years | 65 years and over | |
| | | | Female | Males per 100 females | Total | Female | Total | Female | | | |
| PLACE AND COUNTY SUBDIVISION—Con. | | | | | | | | | | | |
| 16 | 8 | 4 | 93 | 116.1 | 151 | 64 | 28 | 14 | 24.9 | 13.9 | Lisbon township, Yellow Medicine County |
| 17 | 21 | 13 | 116 | 95.7 | 172 | 84 | 51 | 27 | 24.2 | 22.5 | Lismore city, Nobles County |
| 10 | 8 | 5 | 80 | 118.8 | 132 | 59 | 23 | 13 | 24.6 | 13.1 | Lismore township, Nobles County |
| 495 | 451 | 289 | 3,445 | 95.2 | 5,054 | 2,638 | 1,235 | 743 | 24.9 | 18.4 | Litchfield city, Meeker County |
| 89 | 33 | 9 | 410 | 102.9 | 634 | 312 | 131 | 67 | 23.8 | 15.7 | Litchfield township, Meeker County |
| 693 | 516 | 227 | 5,104 | 91.5 | 7,867 | 4,170 | 1,436 | 864 | 19.5 | 14.7 | Little Canada city, Ramsey County |
| 21 | 5 | 2 | 132 | 96.2 | 190 | 93 | 28 | 11 | 26.6 | 10.8 | Little Elbow township, Mahnommen County |
| 25 | 20 | 5 | 129 | 120.9 | 229 | 101 | 50 | 21 | 19.6 | 17.5 | Little Elk township, Todd County |
| 659 | 669 | 394 | 4,426 | 88.5 | 6,488 | 3,540 | 1,722 | 1,087 | 22.2 | 20.6 | Little Falls city, Morrison County |
| 126 | 64 | 11 | 815 | 106.4 | 1,266 | 595 | 201 | 103 | 24.7 | 12.0 | Little Falls township, Morrison County |
| 54 | 63 | 37 | 351 | 84.3 | 498 | 266 | 154 | 94 | 23.0 | 23.8 | Littlefork city, Koochiching County |
| 11 | 3 | 5 | 41 | 109.8 | 67 | 31 | 19 | 11 | 22.1 | 22.1 | Little Pine township, Crow Wing County |
| 58 | 42 | 3 | 630 | 91.7 | 811 | 412 | 103 | 49 | 32.9 | 8.5 | Little Rock CDP, Beltrami County |
| 22 | 12 | 6 | 102 | 106.9 | 157 | 73 | 40 | 20 | 25.6 | 19.0 | Little Rock township, Nobles County |
| 31 | 9 | 9 | 165 | 111.5 | 284 | 136 | 49 | 22 | 18.6 | 14.0 | Little Sand Lake UT, Itasca County |
| 55 | 36 | 6 | 401 | 106.7 | 617 | 300 | 97 | 46 | 25.6 | 11.7 | Little Sauk township, Todd County |
| 241 | 89 | 10 | 2,861 | 108.0 | 4,035 | 1,957 | 340 | 159 | 32.2 | 5.7 | Livonia township, Sherburne County |
| 6 | 2 | 1 | 26 | 92.3 | 38 | 17 | 9 | 4 | 24.0 | 18.0 | Lockhart township, Norman County |
| 21 | 18 | 3 | 123 | 119.5 | 190 | 86 | 42 | 18 | 29.6 | 15.6 | Lodi township, Mower County |
| 9 | 14 | 5 | 85 | 116.5 | 145 | 69 | 28 | 14 | 21.2 | 15.2 | Logan township, Aitkin County |
| 10 | 12 | 4 | 47 | 97.9 | 72 | 37 | 26 | 13 | 22.6 | 28.0 | Logan township, Grant County |
| 31 | 18 | 7 | 157 | 100.6 | 244 | 118 | 56 | 26 | 22.5 | 17.8 | London township, Freeborn County |
| 70 | 27 | 8 | 194 | 111.3 | 349 | 169 | 105 | 55 | 14.9 | 25.6 | Lone Pine township, Itasca County |
| 10 | 9 | 0 | 99 | 101.0 | 143 | 68 | 19 | 11 | 28.1 | 9.5 | Lone Tree township, Chippewa County |
| 40 | 30 | 3 | 167 | 100.6 | 271 | 132 | 73 | 35 | 19.1 | 21.8 | Long Beach city, Pope County |
| 97 | 60 | 13 | 497 | 108.5 | 824 | 398 | 170 | 82 | 20.5 | 16.4 | Long Lake township, Crow Wing County |
| 122 | 61 | 20 | 886 | 99.5 | 1,346 | 668 | 203 | 104 | 23.9 | 11.5 | Long Lake city, Hennepin County |
| 45 | 21 | 7 | 164 | 106.1 | 285 | 136 | 73 | 35 | 15.7 | 21.6 | Long Lake township, Watonwan County |
| 12 | 3 | 1 | 21 | 104.8 | 35 | 18 | 16 | 7 | 18.6 | 37.2 | Long Lost Lake township, Clearwater County |
| 247 | 200 | 177 | 1,786 | 93.6 | 2,496 | 1,320 | 624 | 411 | 27.8 | 18.0 | Long Prairie city, Todd County |
| 89 | 63 | 12 | 418 | 101.9 | 632 | 315 | 164 | 82 | 25.1 | 19.4 | Long Prairie township, Todd County |
| 37 | 29 | 10 | 88 | 77.3 | 138 | 80 | 76 | 43 | 11.5 | 48.7 | Longville city, Cass County |
| 109 | 57 | 14 | 1,797 | 104.5 | 2,417 | 1,177 | 180 | 102 | 34.2 | 4.9 | Lonsdale city, Rice County |
| 41 | 18 | 8 | 249 | 116.9 | 397 | 190 | 67 | 29 | 26.5 | 12.4 | Loon Lake township, Cass County |
| 47 | 9 | 1 | 139 | 113.7 | 227 | 103 | 57 | 24 | 23.6 | 19.2 | Lorain township, Nobles County |
| 38 | 30 | 11 | 323 | 101.2 | 490 | 254 | 79 | 45 | 24.6 | 12.2 | Loretto city, Hennepin County |
| 4 | 3 | 1 | 25 | 88.0 | 34 | 18 | 8 | 4 | 27.7 | 17.0 | Louisburg city, Lac qui Parle County |
| 23 | 11 | 2 | 89 | 110.1 | 147 | 67 | 36 | 17 | 21.4 | 19.3 | Louisville township, Red Lake County |
| 101 | 17 | 3 | 616 | 105.5 | 910 | 437 | 121 | 58 | 28.1 | 9.6 | Louisville township, Scott County |
| 11 | 7 | 3 | 74 | 123.0 | 118 | 56 | 21 | 11 | 28.5 | 12.7 | Louriston township, Chippewa County |
| 14 | 8 | 1 | 101 | 195.0 | 262 | 76 | 23 | 12 | 12.1 | 7.7 | Lowell township, Polk County |
| 208 | 133 | 30 | 2,953 | 96.1 | 3,564 | 1,816 | 371 | 202 | 38.4 | 6.4 | Lower Red Lake UT, Beltrami County |
| 30 | 11 | 6 | 147 | 103.4 | 229 | 119 | 47 | 28 | 23.4 | 15.7 | Lowry city, Pope County |
| 16 | 7 | 2 | 85 | 98.8 | 123 | 58 | 25 | 13 | 27.2 | 14.8 | Lowville township, Murray County |
| 10 | 17 | 4 | 93 | 105.4 | 144 | 71 | 31 | 19 | 24.6 | 16.2 | Lucan city, Redwood County |
| 18 | 5 | 1 | 119 | 106.7 | 176 | 80 | 24 | 10 | 28.5 | 9.8 | Lucas township, Lyon County |
| 43 | 6 | 5 | 148 | 119.6 | 246 | 113 | 54 | 22 | 24.3 | 16.6 | Lund township, Douglas County |
| 21 | 21 | 2 | 71 | 129.6 | 135 | 60 | 44 | 20 | 17.2 | 27.0 | Lura township, Faribault County |
| 22 | 7 | 2 | 90 | 111.1 | 168 | 77 | 31 | 13 | 11.6 | 16.3 | Lutsen CDP, Cook County |
| 71 | 23 | 2 | 200 | 107.5 | 362 | 172 | 96 | 46 | 12.8 | 23.1 | Lutsen township, Cook County |
| 405 | 406 | 281 | 2,522 | 88.1 | 3,588 | 1,945 | 1,092 | 651 | 24.4 | 23.0 | Luverne city, Rock County |
| 54 | 24 | 0 | 219 | 118.7 | 345 | 160 | 78 | 34 | 28.0 | 16.3 | Luverne township, Rock County |
| 54 | 23 | 2 | 294 | 116.7 | 487 | 218 | 79 | 34 | 23.5 | 12.4 | Luxemburg township, Stearns County |
| 33 | 30 | 18 | 285 | 93.3 | 401 | 210 | 81 | 44 | 27.2 | 14.7 | Lyle city, Mower County |
| 34 | 15 | 2 | 164 | 117.1 | 275 | 127 | 51 | 27 | 22.8 | 14.3 | Lyle township, Mower County |
| 23 | 9 | 2 | 220 | 103.6 | 306 | 152 | 34 | 16 | 31.7 | 7.6 | Lynd city, Lyon County |
| 40 | 22 | 1 | 201 | 110.4 | 319 | 156 | 63 | 33 | 24.6 | 14.9 | Lynd township, Lyon County |
| 135 | 57 | 16 | 939 | 106.4 | 1,454 | 698 | 208 | 90 | 25.0 | 10.7 | Lynden township, Stearns County |
| 62 | 31 | 6 | 266 | 106.8 | 427 | 210 | 99 | 48 | 22.4 | 18.0 | Lynn township, McLeod County |
| 21 | 5 | 2 | 89 | 123.6 | 156 | 70 | 28 | 10 | 21.6 | 14.1 | Lyons township, Lyon County |
| 35 | 10 | 3 | 83 | 131.3 | 156 | 69 | 48 | 24 | 18.8 | 25.0 | Lyons township, Wadena County |
| 38 | 23 | 5 | 149 | 119.5 | 258 | 122 | 66 | 33 | 21.1 | 20.2 | Lyra township, Blue Earth County |
| 70 | 86 | 90 | 423 | 84.4 | 631 | 343 | 246 | 154 | 19.1 | 31.5 | Mabel city, Fillmore County |
| 10 | 2 | 0 | 30 | 103.3 | 47 | 22 | 12 | 6 | 23.0 | 19.7 | McCauleyville township, Wilkin County |
| 24 | 13 | 3 | 103 | 102.9 | 172 | 84 | 40 | 21 | 17.7 | 19.1 | McCormack UT, St. Louis County |
| 32 | 15 | 4 | 115 | 109.6 | 186 | 90 | 51 | 26 | 22.8 | 21.2 | McCrea township, Marshall County |
| 40 | 30 | 8 | 195 | 135.4 | 380 | 165 | 78 | 39 | 17.2 | 17.0 | McDavitt township, St. Louis County |
| 13 | 13 | 3 | 82 | 113.4 | 137 | 67 | 29 | 15 | 21.7 | 16.6 | McDonalds township, Norman County |
| 11 | 6 | 4 | 104 | 116.3 | 172 | 79 | 21 | 10 | 23.6 | 9.3 | McDougald township, Lake of the Woods County |
| 16 | 5 | 3 | 33 | 142.4 | 71 | 29 | 24 | 11 | 11.3 | 30.0 | McGrath city, Aitkin County |
| 38 | 36 | 15 | 209 | 87.1 | 301 | 169 | 89 | 59 | 23.0 | 22.8 | McGregor city, Aitkin County |

Table 2.
Age and Sex: 2010—Con.

[For information on confidentiality protection, nonsampling error, and definitions, see Selected Appendixes at <www.census.gov/prod/cen2010/cph-1-a.pdf>]

| State County Place and County Subdivision | Total population | Median age | Age | | | | | | | | |
|---|---------------------|---------------|------------------|------------------|-------------------|-------------------|-------------------|-------------------|-------------------|-------------------|-------------------|
| | | | Under 5 years | 5 to 17 years | 18 to 20 years | 21 to 24 years | 25 to 34 years | 35 to 44 years | 45 to 54 years | 55 to 59 years | 60 to 64 years |
| PLACE AND COUNTY SUBDIVISION—Con. | | | | | | | | | | | |
| McGregor township, Aitkin County..... | 105 | 46.7 | 5 | 15 | 5 | 2 | 12 | 8 | 18 | 11 | 9 |
| McIntosh city, Polk County..... | 625 | 48.4 | 46 | 68 | 16 | 32 | 64 | 55 | 69 | 45 | 50 |
| McKinley township, Cass County..... | 133 | 44.8 | 6 | 19 | 1 | 3 | 16 | 22 | 25 | 10 | 13 |
| McKinley UT, Kittson County..... | 38 | 42.5 | 2 | 10 | 0 | 1 | 4 | 2 | 6 | 4 | 4 |
| McKinley city, St. Louis County..... | 128 | 42.5 | 12 | 21 | 3 | 4 | 16 | 9 | 21 | 9 | 8 |
| McPherson township, Blue Earth County..... | 466 | 42.2 | 26 | 86 | 13 | 12 | 53 | 65 | 108 | 30 | 22 |
| Macsville township, Grant County..... | 114 | 50.3 | 4 | 13 | 2 | 2 | 11 | 13 | 21 | 9 | 9 |
| Macville township, Aitkin County..... | 206 | 43.8 | 13 | 34 | 7 | 6 | 22 | 23 | 41 | 19 | 15 |
| Madelia city, Watonwan County..... | 2,308 | 37.6 | 186 | 413 | 76 | 115 | 292 | 255 | 299 | 156 | 90 |
| Madelia township, Watonwan County..... | 351 | 45.1 | 18 | 64 | 8 | 9 | 34 | 42 | 57 | 38 | 20 |
| Madison city, Lac qui Parle County..... | 1,551 | 54.6 | 75 | 188 | 37 | 40 | 124 | 113 | 207 | 104 | 109 |
| Madison township, Lac qui Parle County..... | 216 | 48.0 | 11 | 42 | 4 | 3 | 17 | 24 | 37 | 23 | 9 |
| Madison Lake city, Blue Earth County..... | 1,017 | 33.3 | 102 | 164 | 30 | 54 | 194 | 139 | 135 | 63 | 50 |
| Magnolia city, Rock County..... | 222 | 33.0 | 15 | 52 | 15 | 8 | 24 | 25 | 34 | 10 | 14 |
| Magnolia township, Rock County..... | 212 | 44.8 | 11 | 43 | 4 | 3 | 15 | 31 | 31 | 27 | 25 |
| Mahnomen city, Mahnomen County..... | 1,214 | 44.8 | 87 | 185 | 41 | 41 | 124 | 132 | 148 | 106 | 87 |
| Mahnomen CDP, St. Louis County..... | 239 | 22.2 | 31 | 71 | 11 | 17 | 37 | 27 | 22 | 10 | 5 |
| Mahtomedi city, Washington County..... | 7,676 | 44.2 | 353 | 1,728 | 240 | 252 | 510 | 864 | 1,661 | 646 | 398 |
| Mahtowa CDP, Carlton County..... | 370 | 39.0 | 30 | 71 | 9 | 12 | 42 | 49 | 54 | 30 | 25 |
| Mahtowa township, Carlton County..... | 613 | 41.6 | 40 | 114 | 17 | 15 | 58 | 93 | 115 | 49 | 40 |
| Maine township, Otter Tail County..... | 653 | 52.3 | 24 | 100 | 17 | 15 | 47 | 53 | 98 | 53 | 63 |
| Maine Prairie township, Stearns County..... | 1,887 | 42.3 | 93 | 395 | 73 | 66 | 167 | 226 | 369 | 128 | 110 |
| Makinen UT, St. Louis County..... | 1,310 | 50.8 | 35 | 194 | 24 | 33 | 96 | 139 | 275 | 166 | 112 |
| Malmo township, Aitkin County..... | 337 | 56.8 | 3 | 41 | 10 | 6 | 9 | 32 | 54 | 25 | 31 |
| Malta township, Big Stone County..... | 98 | 32.0 | 10 | 25 | 4 | 1 | 11 | 13 | 18 | 2 | 2 |
| Malung township, Roseau County..... | 438 | 43.6 | 29 | 85 | 11 | 7 | 37 | 62 | 89 | 37 | 35 |
| Mamre township, Kandiyohi County..... | 385 | 37.4 | 31 | 76 | 13 | 16 | 42 | 51 | 66 | 24 | 24 |
| Manannah township, Meeker County..... | 604 | 37.3 | 49 | 114 | 23 | 36 | 58 | 85 | 98 | 47 | 22 |
| Manchester city, Freeborn County..... | 57 | 36.8 | 4 | 11 | 2 | 2 | 7 | 7 | 6 | 4 | 3 |
| Manchester township, Freeborn County..... | 424 | 47.9 | 12 | 79 | 18 | 9 | 27 | 46 | 84 | 37 | 36 |
| Mandt township, Chippewa County..... | 152 | 49.7 | 10 | 21 | 2 | 5 | 17 | 16 | 19 | 12 | 18 |
| Manfred township, Lac qui Parle County..... | 99 | 48.5 | 7 | 20 | 2 | 2 | 6 | 8 | 12 | 8 | 5 |
| Manhattan Beach city, Crow Wing County... | 57 | 53.2 | 3 | 7 | 0 | 2 | 8 | 4 | 8 | 5 | 5 |
| Mankato city..... | 39,309 | 25.4 | 2,211 | 4,192 | 5,948 | 6,903 | 5,948 | 3,402 | 3,364 | 1,764 | 1,395 |
| Blue Earth County (part)..... | 39,305 | 25.4 | 2,211 | 4,191 | 5,948 | 6,903 | 5,948 | 3,400 | 3,364 | 1,764 | 1,395 |
| Le Sueur County (part)..... | 4 | 42.0 | 0 | 1 | 0 | 0 | 0 | 2 | 0 | 0 | 0 |
| Nicollet County (part)..... | 0 | 0.0 | 0 | 0 | 0 | 0 | 0 | 0 | 0 | 0 | 0 |
| Mankato township, Blue Earth County..... | 1,969 | 44.2 | 80 | 376 | 72 | 103 | 146 | 237 | 369 | 195 | 152 |
| Mansfield township, Freeborn County..... | 237 | 48.9 | 5 | 38 | 4 | 4 | 19 | 27 | 53 | 21 | 20 |
| Manston township, Wilkin County..... | 48 | 53.5 | 2 | 5 | 3 | 1 | 2 | 3 | 13 | 4 | 2 |
| Mantorville city, Dodge County..... | 1,197 | 37.8 | 67 | 281 | 35 | 41 | 119 | 197 | 202 | 78 | 46 |
| Mantorville township, Dodge County..... | 1,926 | 39.6 | 91 | 521 | 60 | 44 | 132 | 308 | 393 | 153 | 68 |
| Mantrap township, Hubbard County..... | 519 | 53.2 | 24 | 74 | 11 | 9 | 26 | 50 | 86 | 51 | 58 |
| Manyaska township, Martin County..... | 306 | 47.0 | 19 | 47 | 9 | 10 | 25 | 33 | 59 | 26 | 20 |
| Maple township, Cass County..... | 377 | 41.4 | 26 | 65 | 9 | 14 | 40 | 54 | 68 | 25 | 22 |
| Maple Grove township, Becker County..... | 455 | 36.3 | 27 | 98 | 16 | 21 | 61 | 48 | 62 | 27 | 35 |
| Maple Grove township, Crow Wing County.. | 774 | 45.2 | 33 | 136 | 34 | 21 | 65 | 94 | 171 | 59 | 43 |
| Maple Grove city, Hennepin County..... | 61,567 | 37.6 | 4,367 | 12,189 | 1,690 | 2,241 | 8,080 | 9,626 | 10,997 | 4,550 | 3,295 |
| Maple Lake city, Wright County..... | 2,059 | 32.3 | 208 | 431 | 59 | 93 | 332 | 283 | 313 | 89 | 60 |
| Maple Lake township, Wright County..... | 2,048 | 44.6 | 93 | 413 | 65 | 71 | 140 | 253 | 448 | 177 | 131 |
| Maple Plain city, Hennepin County..... | 1,768 | 43.1 | 97 | 293 | 51 | 95 | 191 | 210 | 368 | 119 | 103 |
| Maple Ridge township, Beltrami County..... | 104 | 49.0 | 5 | 12 | 8 | 4 | 7 | 11 | 19 | 10 | 7 |
| Maple Ridge township, Isanti County..... | 761 | 44.1 | 35 | 127 | 25 | 23 | 73 | 107 | 150 | 68 | 50 |
| Mapleton city, Blue Earth County..... | 1,756 | 36.9 | 138 | 343 | 38 | 75 | 247 | 206 | 256 | 73 | 73 |
| Mapleton township, Blue Earth County..... | 310 | 38.3 | 25 | 63 | 10 | 10 | 33 | 41 | 51 | 19 | 16 |
| Mapleview city, Mower County..... | 176 | 46.5 | 9 | 19 | 11 | 11 | 18 | 17 | 37 | 16 | 11 |
| Maplewood township, Otter Tail County..... | 318 | 48.0 | 21 | 38 | 7 | 9 | 31 | 40 | 72 | 22 | 21 |
| Maplewood city, Ramsey County..... | 38,018 | 39.3 | 2,437 | 6,288 | 1,409 | 2,005 | 5,049 | 4,503 | 5,915 | 2,622 | 1,995 |
| Marble city, Itasca County..... | 701 | 38.2 | 45 | 150 | 22 | 21 | 86 | 100 | 99 | 40 | 41 |
| Marble township, Lincoln County..... | 161 | 39.8 | 11 | 25 | 6 | 7 | 23 | 13 | 33 | 14 | 6 |
| Marcell township, Itasca County..... | 467 | 56.3 | 18 | 52 | 9 | 7 | 30 | 38 | 70 | 55 | 43 |
| Marietta city, Lac qui Parle County..... | 162 | 49.8 | 2 | 22 | 4 | 9 | 8 | 18 | 34 | 11 | 14 |
| Marine on St. Croix city, Washington County | 689 | 50.0 | 15 | 135 | 18 | 7 | 18 | 72 | 165 | 71 | 54 |
| Marion township, Olmsted County..... | 3,653 | 45.7 | 174 | 659 | 132 | 106 | 262 | 435 | 865 | 345 | 255 |
| Marshall city, Lyon County..... | 13,680 | 29.7 | 1,010 | 2,076 | 1,196 | 1,490 | 1,975 | 1,437 | 1,670 | 739 | 525 |
| Marshall township, Mower County..... | 361 | 37.2 | 35 | 70 | 14 | 8 | 45 | 42 | 60 | 26 | 19 |
| Marshan township, Dakota County..... | 1,106 | 44.2 | 60 | 187 | 32 | 36 | 112 | 148 | 223 | 104 | 74 |
| Marsh Creek township, Mahnomen County.. | 152 | 29.5 | 22 | 37 | 9 | 5 | 16 | 17 | 23 | 7 | 9 |
| Marshfield township, Lincoln County..... | 242 | 40.0 | 14 | 56 | 5 | 9 | 21 | 35 | 42 | 18 | 11 |
| Marsh Grove township, Marshall County..... | 143 | 42.8 | 12 | 22 | 4 | 6 | 15 | 19 | 15 | 14 | 8 |
| Martin township, Rock County..... | 382 | 39.8 | 30 | 71 | 10 | 13 | 40 | 49 | 72 | 36 | 16 |
| Martin Lake CDP, Anoka County..... | 933 | 44.5 | 41 | 153 | 36 | 30 | 95 | 125 | 233 | 101 | 58 |

Table 2.

Age and Sex: 2010—Con.

[For information on confidentiality protection, nonsampling error, and definitions, see Selected Appendixes at <www.census.gov/prod/cen2010/cph-1-a.pdf>]

| Age—Con | | | Age and sex | | | | | | Percent of total population | | State County Place and County Subdivision |
|-----------------------------------|-------------------|----------------------|-------------|--------------------------------|-------------------|--------|-------------------|--------|-----------------------------|----------------------|---|
| 65 to 74 years | 75 to 84 years | 85 years and over | All ages | | 18 years and over | | 65 years and over | | Under 18 years | 65 years and over | |
| | | | Female | Males per 100 females | Total | Female | Total | Female | | | |
| PLACE AND COUNTY SUBDIVISION—Con. | | | | | | | | | | | |
| 12 | 7 | 1 | 52 | 101.9 | 85 | 43 | 20 | 11 | 19.0 | 19.0 | McGregor township, Aitkin County |
| 74 | 60 | 46 | 325 | 92.3 | 511 | 267 | 180 | 108 | 18.2 | 28.8 | McIntosh city, Polk County |
| 14 | 3 | 1 | 64 | 107.8 | 108 | 50 | 18 | 5 | 18.8 | 13.5 | McKinley township, Cass County |
| 2 | 3 | 0 | 15 | 153.3 | 26 | 12 | 5 | 2 | 31.6 | 13.2 | McKinley UT, Kittson County |
| 8 | 13 | 4 | 72 | 77.8 | 95 | 51 | 25 | 14 | 25.8 | 19.5 | McKinley city, St. Louis County |
| 31 | 11 | 9 | 225 | 107.1 | 354 | 171 | 51 | 25 | 24.0 | 10.9 | McPherson township, Blue Earth County |
| 22 | 7 | 1 | 49 | 132.7 | 97 | 43 | 30 | 11 | 14.9 | 26.3 | Macsville township, Grant County |
| 20 | 5 | 1 | 94 | 119.1 | 159 | 72 | 26 | 13 | 22.8 | 12.6 | Macville township, Aitkin County |
| 155 | 158 | 113 | 1,183 | 95.1 | 1,709 | 875 | 426 | 252 | 26.0 | 18.5 | Madelia city, Watonwan County |
| 33 | 25 | 3 | 170 | 106.5 | 269 | 132 | 61 | 30 | 23.4 | 17.4 | Madelia township, Watonwan County |
| 186 | 200 | 168 | 838 | 85.1 | 1,288 | 705 | 554 | 329 | 17.0 | 35.7 | Madison city, Lac qui Parle County |
| 28 | 17 | 1 | 103 | 109.7 | 163 | 80 | 46 | 26 | 24.5 | 21.3 | Madison township, Lac qui Parle County |
| 53 | 28 | 5 | 508 | 100.2 | 751 | 377 | 86 | 55 | 26.2 | 8.5 | Madison Lake city, Blue Earth County |
| 12 | 13 | 0 | 92 | 141.3 | 155 | 71 | 25 | 15 | 30.2 | 11.3 | Magnolia city, Rock County |
| 12 | 7 | 3 | 103 | 105.8 | 158 | 77 | 22 | 11 | 25.5 | 10.4 | Magnolia township, Rock County |
| 102 | 96 | 65 | 615 | 97.4 | 942 | 504 | 263 | 161 | 22.4 | 21.7 | Mahnomen city, Mahnomen County |
| 8 | 0 | 0 | 133 | 79.7 | 137 | 78 | 8 | 3 | 42.7 | 3.3 | Mahnomen CDP, St. Louis County |
| 453 | 343 | 228 | 3,958 | 93.9 | 5,595 | 2,960 | 1,024 | 641 | 27.1 | 13.3 | Mahtomedi city, Washington County |
| 30 | 16 | 2 | 173 | 113.9 | 269 | 135 | 48 | 21 | 27.3 | 13.0 | Mahtowa CDP, Carlton County |
| 42 | 26 | 4 | 284 | 115.8 | 459 | 226 | 72 | 34 | 25.1 | 11.7 | Mahtowa township, Carlton County |
| 112 | 56 | 15 | 318 | 105.3 | 529 | 262 | 183 | 89 | 19.0 | 28.0 | Maine township, Otter Tail County |
| 165 | 64 | 31 | 914 | 106.5 | 1,399 | 667 | 260 | 122 | 25.9 | 13.8 | Maine Prairie township, Stearns County |
| 172 | 57 | 7 | 631 | 107.6 | 1,081 | 516 | 236 | 119 | 17.5 | 18.0 | Makinen UT, St. Louis County |
| 83 | 35 | 8 | 164 | 105.5 | 293 | 147 | 126 | 62 | 13.1 | 37.4 | Malmö township, Aitkin County |
| 3 | 6 | 3 | 50 | 96.0 | 63 | 31 | 12 | 7 | 35.7 | 12.2 | Malta township, Big Stone County |
| 24 | 16 | 6 | 202 | 116.8 | 324 | 155 | 46 | 16 | 26.0 | 10.5 | Malung township, Roseau County |
| 28 | 10 | 4 | 176 | 118.8 | 278 | 128 | 42 | 20 | 27.8 | 10.9 | Mamre township, Kandiyohi County |
| 43 | 17 | 12 | 268 | 125.4 | 441 | 201 | 72 | 32 | 27.0 | 11.9 | Manannah township, Meeker County |
| 7 | 4 | 0 | 23 | 147.8 | 42 | 18 | 11 | 2 | 26.3 | 19.3 | Manchester city, Freeborn County |
| 47 | 22 | 7 | 199 | 113.1 | 333 | 154 | 76 | 35 | 21.5 | 17.9 | Manchester township, Freeborn County |
| 13 | 18 | 1 | 70 | 117.1 | 121 | 57 | 32 | 15 | 20.4 | 21.1 | Mandt township, Chippewa County |
| 15 | 10 | 4 | 50 | 98.0 | 72 | 35 | 29 | 15 | 27.3 | 29.3 | Manfred township, Lac qui Parle County |
| 6 | 5 | 4 | 28 | 103.6 | 47 | 23 | 15 | 8 | 17.5 | 26.3 | Manhattan Beach city, Crow Wing County |
| 1,806 | 1,485 | 891 | 19,645 | 100.1 | 32,906 | 16,533 | 4,182 | 2,571 | 16.3 | 10.6 | Mankato city |
| 1,805 | 1,485 | 891 | 19,643 | 100.1 | 32,903 | 16,531 | 4,181 | 2,570 | 16.3 | 10.6 | Blue Earth County (part) |
| 1 | 0 | 0 | 2 | 100.0 | 3 | 2 | 1 | 1 | 25.0 | 25.0 | Le Sueur County (part) |
| 0 | 0 | 0 | 0 | (X) | 0 | 0 | 0 | 0 | (X) | (X) | Nicollet County (part) |
| 150 | 70 | 19 | 944 | 108.6 | 1,513 | 722 | 239 | 119 | 23.2 | 12.1 | Mankato township, Blue Earth County |
| 24 | 14 | 8 | 113 | 109.7 | 194 | 91 | 46 | 25 | 18.1 | 19.4 | Mansfield township, Freeborn County |
| 6 | 7 | 0 | 21 | 128.6 | 41 | 19 | 13 | 7 | 14.6 | 27.1 | Manston township, Wilkin County |
| 85 | 31 | 15 | 591 | 102.5 | 849 | 426 | 131 | 70 | 29.1 | 10.9 | Mantorville city, Dodge County |
| 98 | 40 | 18 | 980 | 96.5 | 1,314 | 653 | 156 | 76 | 31.8 | 8.1 | Mantorville township, Dodge County |
| 82 | 40 | 8 | 240 | 116.3 | 421 | 199 | 130 | 58 | 18.9 | 25.0 | Mantrap township, Hubbard County |
| 26 | 22 | 10 | 149 | 105.4 | 240 | 111 | 58 | 27 | 21.6 | 19.0 | Manyaska township, Martin County |
| 33 | 14 | 7 | 174 | 116.7 | 286 | 132 | 54 | 23 | 24.1 | 14.3 | Maple township, Cass County |
| 42 | 16 | 2 | 225 | 102.2 | 330 | 161 | 60 | 24 | 27.5 | 13.2 | Maple Grove township, Becker County |
| 84 | 30 | 4 | 375 | 106.4 | 605 | 297 | 118 | 61 | 21.8 | 15.2 | Maple Grove township, Crow Wing County |
| 2,977 | 1,171 | 384 | 31,553 | 95.1 | 45,011 | 23,357 | 4,532 | 2,477 | 26.9 | 7.4 | Maple Grove city, Hennepin County |
| 87 | 72 | 32 | 1,056 | 95.0 | 1,420 | 729 | 191 | 114 | 31.0 | 9.3 | Maple Lake city, Wright County |
| 167 | 78 | 12 | 986 | 107.7 | 1,542 | 754 | 257 | 127 | 24.7 | 12.5 | Maple Lake township, Wright County |
| 117 | 54 | 70 | 884 | 100.0 | 1,378 | 692 | 241 | 152 | 22.1 | 13.6 | Maple Plain city, Hennepin County |
| 7 | 10 | 4 | 46 | 126.1 | 87 | 41 | 21 | 12 | 16.3 | 20.2 | Maple Ridge township, Beltrami County |
| 63 | 27 | 13 | 352 | 116.2 | 599 | 275 | 103 | 49 | 21.3 | 13.5 | Maple Ridge township, Isanti County |
| 113 | 111 | 83 | 906 | 93.8 | 1,275 | 663 | 307 | 182 | 27.4 | 17.5 | Mapleton city, Blue Earth County |
| 24 | 16 | 2 | 144 | 115.3 | 222 | 106 | 42 | 22 | 28.4 | 13.5 | Mapleton township, Blue Earth County |
| 21 | 5 | 1 | 80 | 120.0 | 148 | 66 | 27 | 15 | 15.9 | 15.3 | Mapleview city, Mower County |
| 24 | 26 | 7 | 151 | 110.6 | 259 | 122 | 57 | 28 | 18.6 | 17.9 | Maplewood township, Otter Tail County |
| 2,627 | 2,071 | 1,097 | 19,754 | 92.5 | 29,293 | 15,470 | 5,795 | 3,491 | 22.9 | 15.2 | Maplewood city, Ramsey County |
| 62 | 23 | 12 | 326 | 115.0 | 506 | 238 | 97 | 52 | 27.8 | 13.8 | Marble city, Itasca County |
| 7 | 11 | 5 | 75 | 114.7 | 125 | 57 | 23 | 11 | 22.4 | 14.3 | Marble township, Lincoln County |
| 95 | 41 | 9 | 238 | 96.2 | 397 | 194 | 145 | 70 | 15.0 | 31.0 | Marcell township, Itasca County |
| 20 | 18 | 2 | 81 | 100.0 | 138 | 65 | 40 | 21 | 14.8 | 24.7 | Marietta city, Lac qui Parle County |
| 83 | 35 | 16 | 364 | 89.3 | 539 | 278 | 134 | 71 | 21.8 | 19.4 | Marine on St. Croix city, Washington County |
| 290 | 108 | 22 | 1,782 | 105.0 | 2,820 | 1,378 | 420 | 194 | 22.8 | 11.5 | Marion township, Olmsted County |
| 655 | 570 | 337 | 6,904 | 98.1 | 10,594 | 5,433 | 1,562 | 957 | 22.6 | 11.4 | Marshall city, Lyon County |
| 27 | 12 | 3 | 179 | 101.7 | 256 | 123 | 42 | 20 | 29.1 | 11.6 | Marshall township, Mower County |
| 97 | 31 | 2 | 521 | 112.3 | 859 | 394 | 130 | 60 | 22.3 | 11.8 | Marshan township, Dakota County |
| 5 | 1 | 1 | 74 | 105.4 | 93 | 46 | 7 | 4 | 38.8 | 4.6 | Marsh Creek township, Mahnomen County |
| 19 | 9 | 3 | 118 | 105.1 | 172 | 81 | 31 | 16 | 28.9 | 12.8 | Marshfield township, Lincoln County |
| 14 | 14 | 0 | 70 | 104.3 | 109 | 51 | 28 | 14 | 23.8 | 19.6 | Marsh Grove township, Marshall County |
| 31 | 12 | 2 | 176 | 117.0 | 281 | 127 | 45 | 21 | 26.4 | 11.8 | Martin township, Rock County |
| 34 | 21 | 6 | 426 | 119.0 | 739 | 336 | 61 | 34 | 20.8 | 6.5 | Martin Lake CDP, Anoka County |

Table 2.

Age and Sex: 2010—Con.

[For information on confidentiality protection, nonsampling error, and definitions, see Selected Appendixes at <www.census.gov/prod/cen2010/cph-1-a.pdf>]

| State County Place and County Subdivision | Total population | Median age | Age | | | | | | | | |
|---|---------------------|---------------|------------------|------------------|-------------------|-------------------|-------------------|-------------------|-------------------|-------------------|-------------------|
| | | | Under 5 years | 5 to 17 years | 18 to 20 years | 21 to 24 years | 25 to 34 years | 35 to 44 years | 45 to 54 years | 55 to 59 years | 60 to 64 years |
| PLACE AND COUNTY SUBDIVISION—Con. | | | | | | | | | | | |
| Martinsburg township, Renville County..... | 197 | 41.3 | 11 | 40 | 4 | 7 | 17 | 32 | 36 | 14 | 8 |
| Mary township, Norman County..... | 83 | 47.2 | 2 | 16 | 2 | 2 | 4 | 12 | 17 | 1 | 7 |
| Marysland township, Swift County..... | 96 | 47.5 | 4 | 16 | 4 | 4 | 9 | 9 | 17 | 7 | 11 |
| Marysville township, Wright County..... | 2,147 | 38.1 | 173 | 427 | 72 | 69 | 248 | 310 | 365 | 147 | 106 |
| Mason township, Murray County..... | 299 | 49.3 | 14 | 45 | 8 | 5 | 21 | 34 | 51 | 28 | 21 |
| Max township, Itasca County..... | 142 | 46.3 | 8 | 22 | 5 | 5 | 18 | 11 | 25 | 10 | 12 |
| Maxwell township, Lac qui Parle County..... | 179 | 42.8 | 5 | 38 | 7 | 5 | 15 | 22 | 32 | 21 | 14 |
| May township, Cass County..... | 852 | 44.3 | 52 | 146 | 31 | 17 | 75 | 114 | 162 | 75 | 53 |
| May township, Washington County..... | 2,776 | 49.6 | 106 | 471 | 63 | 74 | 148 | 284 | 626 | 374 | 259 |
| Mayer city, Carver County..... | 1,749 | 30.4 | 229 | 347 | 34 | 52 | 414 | 272 | 196 | 61 | 42 |
| Mayfield township, Pennington County..... | 51 | 56.2 | 4 | 4 | 1 | 0 | 8 | 0 | 8 | 6 | 6 |
| Mayhew Lake township, Benton County..... | 831 | 37.6 | 47 | 202 | 28 | 29 | 86 | 128 | 124 | 73 | 40 |
| Maynard city, Chippewa County..... | 366 | 43.3 | 28 | 58 | 14 | 16 | 36 | 39 | 59 | 33 | 24 |
| Mayville township, Houston County..... | 409 | 40.3 | 25 | 95 | 11 | 14 | 32 | 54 | 66 | 34 | 26 |
| Maywood township, Benton County..... | 954 | 38.6 | 70 | 185 | 31 | 37 | 106 | 140 | 145 | 63 | 67 |
| Mazeppa city, Wabasha County..... | 842 | 38.4 | 69 | 150 | 25 | 31 | 105 | 118 | 132 | 53 | 43 |
| Mazeppa township, Wabasha County..... | 717 | 45.8 | 29 | 123 | 27 | 28 | 47 | 93 | 157 | 65 | 55 |
| Meadow township, Wadena County..... | 217 | 45.6 | 8 | 42 | 5 | 7 | 18 | 25 | 37 | 22 | 13 |
| Meadow Brook township, Cass County..... | 226 | 46.0 | 16 | 29 | 12 | 5 | 28 | 16 | 46 | 16 | 18 |
| Meadowlands city, St. Louis County..... | 134 | 47.0 | 8 | 24 | 7 | 5 | 9 | 11 | 18 | 10 | 6 |
| Meadowlands township, St. Louis County..... | 304 | 47.8 | 19 | 43 | 5 | 9 | 34 | 25 | 64 | 28 | 26 |
| Meadows township, Wilkin County..... | 38 | 44.0 | 2 | 4 | 2 | 3 | 3 | 6 | 7 | 5 | 3 |
| Medford city, Steele County..... | 1,239 | 34.4 | 86 | 301 | 34 | 36 | 176 | 210 | 144 | 61 | 64 |
| Medford township, Steele County..... | 813 | 36.6 | 53 | 197 | 28 | 29 | 80 | 123 | 127 | 48 | 33 |
| Medicine Lake city, Hennepin County..... | 371 | 47.7 | 14 | 66 | 6 | 10 | 34 | 38 | 75 | 44 | 27 |
| Medina city, Hennepin County..... | 4,892 | 43.3 | 231 | 1,273 | 114 | 112 | 225 | 656 | 1,039 | 369 | 276 |
| Medo township, Blue Earth County..... | 364 | 44.5 | 22 | 63 | 13 | 15 | 28 | 47 | 67 | 36 | 14 |
| Mehurin township, Lac qui Parle County..... | 77 | 55.2 | 3 | 8 | 0 | 2 | 5 | 7 | 13 | 10 | 9 |
| Meire Grove city, Stearns County..... | 179 | 38.3 | 17 | 32 | 3 | 9 | 18 | 27 | 16 | 4 | 4 |
| Melrose city, Stearns County..... | 3,598 | 36.5 | 313 | 698 | 120 | 172 | 412 | 470 | 403 | 191 | 140 |
| Melrose township, Stearns County..... | 759 | 43.3 | 41 | 150 | 28 | 29 | 70 | 84 | 147 | 54 | 48 |
| Melville township, Renville County..... | 225 | 44.5 | 10 | 47 | 8 | 6 | 21 | 24 | 49 | 13 | 14 |
| Menahga city, Wadena County..... | 1,306 | 44.8 | 115 | 203 | 34 | 45 | 136 | 122 | 139 | 80 | 64 |
| Mendota city, Dakota County..... | 198 | 37.8 | 10 | 43 | 4 | 7 | 28 | 26 | 28 | 17 | 15 |
| Mendota Heights city, Dakota County..... | 11,071 | 47.5 | 506 | 1,991 | 288 | 422 | 793 | 1,089 | 2,005 | 1,149 | 866 |
| Mentor city, Polk County..... | 153 | 50.8 | 6 | 17 | 3 | 10 | 14 | 11 | 34 | 10 | 13 |
| Meriden township, Steele County..... | 621 | 41.7 | 40 | 119 | 16 | 23 | 65 | 72 | 113 | 52 | 37 |
| Merrifield CDP, Crow Wing County..... | 140 | 55.3 | 3 | 7 | 3 | 4 | 13 | 14 | 24 | 15 | 18 |
| Merton township, Steele County..... | 348 | 45.4 | 18 | 60 | 11 | 12 | 36 | 33 | 66 | 30 | 19 |
| Mickinock township, Roseau County..... | 301 | 39.9 | 16 | 70 | 2 | 11 | 26 | 48 | 43 | 23 | 12 |
| Middle River city, Marshall County..... | 303 | 44.9 | 18 | 47 | 6 | 9 | 26 | 46 | 42 | 19 | 28 |
| Middle River township, Marshall County..... | 78 | 50.0 | 3 | 13 | 0 | 1 | 7 | 6 | 19 | 8 | 4 |
| Middletown township, Jackson County..... | 227 | 43.8 | 15 | 35 | 3 | 9 | 28 | 26 | 33 | 21 | 13 |
| Middleville township, Wright County..... | 937 | 40.8 | 54 | 187 | 30 | 31 | 87 | 132 | 158 | 70 | 56 |
| Midway township, Cottonwood County..... | 219 | 50.9 | 9 | 42 | 5 | 6 | 12 | 18 | 34 | 19 | 18 |
| Midway CDP, Mahnomon County..... | 26 | 24.0 | 2 | 9 | 2 | 0 | 1 | 6 | 5 | 0 | 0 |
| Midway township, St. Louis County..... | 1,399 | 41.2 | 80 | 240 | 44 | 43 | 160 | 205 | 217 | 100 | 97 |
| Miesville city, Dakota County..... | 125 | 48.8 | 9 | 16 | 4 | 4 | 15 | 10 | 19 | 11 | 6 |
| Milaca city, Mille Lacs County..... | 2,946 | 39.7 | 211 | 421 | 107 | 150 | 429 | 330 | 332 | 144 | 129 |
| Milaca township, Mille Lacs County..... | 1,617 | 36.4 | 109 | 362 | 56 | 54 | 194 | 250 | 240 | 120 | 77 |
| Milan city, Chippewa County..... | 369 | 37.5 | 30 | 59 | 12 | 24 | 50 | 32 | 60 | 22 | 12 |
| Millford township, Brown County..... | 694 | 48.6 | 30 | 126 | 14 | 19 | 48 | 71 | 165 | 67 | 36 |
| Millerville city, Douglas County..... | 106 | 40.5 | 5 | 15 | 4 | 8 | 16 | 11 | 18 | 6 | 3 |
| Millerville township, Douglas County..... | 338 | 41.7 | 25 | 48 | 10 | 15 | 49 | 26 | 45 | 26 | 32 |
| Millville city, Wabasha County..... | 182 | 33.5 | 11 | 32 | 4 | 18 | 27 | 18 | 27 | 10 | 6 |
| Millward township, Aitkin County..... | 72 | 49.5 | 1 | 14 | 1 | 1 | 3 | 12 | 8 | 6 | 8 |
| Millwood township, Stearns County..... | 972 | 42.1 | 49 | 210 | 32 | 33 | 82 | 137 | 179 | 59 | 48 |
| Milo township, Mille Lacs County..... | 1,385 | 37.2 | 100 | 300 | 31 | 59 | 166 | 202 | 230 | 88 | 64 |
| Milroy city, Redwood County..... | 252 | 37.0 | 17 | 42 | 10 | 13 | 39 | 33 | 31 | 21 | 16 |
| Milton township, Dodge County..... | 734 | 41.6 | 27 | 175 | 17 | 32 | 61 | 91 | 126 | 74 | 34 |
| Miltona city, Douglas County..... | 424 | 30.2 | 49 | 80 | 14 | 23 | 73 | 48 | 49 | 12 | 18 |
| Miltona township, Douglas County..... | 806 | 54.2 | 31 | 92 | 11 | 27 | 50 | 72 | 134 | 80 | 73 |
| Minden township, Benton County..... | 1,664 | 42.8 | 76 | 279 | 56 | 103 | 165 | 208 | 297 | 130 | 126 |
| Minerva township, Clearwater County..... | 261 | 44.2 | 20 | 55 | 5 | 5 | 22 | 26 | 48 | 23 | 12 |
| Minneapolis city, Hennepin County..... | 382,578 | 31.4 | 26,453 | 50,751 | 22,950 | 35,029 | 80,531 | 52,527 | 46,748 | 20,942 | 16,136 |
| Minneiska city..... | 111 | 53.9 | 4 | 7 | 2 | 0 | 6 | 11 | 28 | 15 | 17 |
| Wabasha County (part)..... | 61 | 53.1 | 3 | 7 | 1 | 0 | 2 | 5 | 17 | 11 | 8 |
| Winona County (part)..... | 50 | 58.0 | 1 | 0 | 1 | 0 | 4 | 6 | 11 | 4 | 9 |
| Minneiska township, Wabasha County..... | 185 | 47.2 | 8 | 31 | 4 | 1 | 16 | 26 | 25 | 23 | 9 |
| Minneola township, Goodhue County..... | 629 | 43.1 | 32 | 123 | 18 | 22 | 55 | 82 | 124 | 57 | 35 |
| Minneota township, Jackson County..... | 259 | 50.6 | 13 | 33 | 7 | 3 | 26 | 24 | 52 | 16 | 13 |
| Minneota city, Lyon County..... | 1,392 | 43.5 | 97 | 243 | 27 | 52 | 169 | 129 | 212 | 88 | 66 |

Table 2.

Age and Sex: 2010—Con.

[For information on confidentiality protection, nonsampling error, and definitions, see Selected Appendixes at <www.census.gov/prod/cen2010/cph-1-a.pdf>]

| Age—Con | | | Age and sex | | | | | | Percent of total population | | State County Place and County Subdivision |
|-----------------------------------|-------------------|----------------------|-------------|--------------------------------|-------------------|---------|-------------------|--------|-----------------------------|----------------------|---|
| 65 to 74 years | 75 to 84 years | 85 years and over | All ages | | 18 years and over | | 65 years and over | | Under 18 years | 65 years and over | |
| | | | Female | Males per 100 females | Total | Female | Total | Female | | | |
| PLACE AND COUNTY SUBDIVISION—Con. | | | | | | | | | | | |
| 19 | 9 | 0 | 85 | 131.8 | 146 | 62 | 28 | 12 | 25.9 | 14.2 | Martinsburg township, Renville County |
| 12 | 8 | 0 | 37 | 124.3 | 65 | 28 | 20 | 8 | 21.7 | 24.1 | Mary township, Norman County |
| 6 | 5 | 4 | 42 | 128.6 | 76 | 36 | 15 | 9 | 20.8 | 15.6 | Marysland township, Swift County |
| 147 | 68 | 15 | 1,020 | 110.5 | 1,547 | 742 | 230 | 114 | 27.9 | 10.7 | Marysville township, Wright County |
| 47 | 20 | 5 | 143 | 109.1 | 240 | 118 | 72 | 30 | 19.7 | 24.1 | Mason township, Murray County |
| 17 | 5 | 4 | 62 | 129.0 | 112 | 53 | 26 | 14 | 21.1 | 18.3 | Max township, Itasca County |
| 12 | 5 | 3 | 76 | 135.5 | 136 | 59 | 20 | 7 | 24.0 | 11.2 | Maxwell township, Lac qui Parle County |
| 86 | 35 | 6 | 436 | 95.4 | 654 | 324 | 127 | 71 | 23.2 | 14.9 | May township, Cass County |
| 238 | 109 | 24 | 1,365 | 103.4 | 2,199 | 1,072 | 371 | 177 | 20.8 | 13.4 | May township, Washington County |
| 64 | 25 | 13 | 839 | 108.5 | 1,173 | 577 | 102 | 55 | 32.9 | 5.8 | Mayer city, Carver County |
| 10 | 3 | 1 | 24 | 112.5 | 43 | 20 | 14 | 6 | 15.7 | 27.5 | Mayfield township, Pennington County |
| 50 | 15 | 9 | 404 | 105.7 | 582 | 278 | 74 | 35 | 30.0 | 8.9 | Mayhew Lake township, Benton County |
| 28 | 20 | 11 | 192 | 90.6 | 280 | 148 | 59 | 33 | 23.5 | 16.1 | Maynard city, Chippewa County |
| 24 | 23 | 5 | 193 | 111.9 | 289 | 139 | 52 | 31 | 29.3 | 12.7 | Mayville township, Houston County |
| 69 | 37 | 4 | 471 | 102.5 | 699 | 333 | 110 | 51 | 26.7 | 11.5 | Maywood township, Benton County |
| 64 | 33 | 19 | 413 | 103.9 | 623 | 311 | 116 | 63 | 26.0 | 13.8 | Mazeppa city, Wabasha County |
| 67 | 16 | 10 | 346 | 107.2 | 565 | 280 | 93 | 45 | 21.2 | 13.0 | Mazeppa township, Wabasha County |
| 26 | 12 | 2 | 105 | 106.7 | 167 | 84 | 40 | 20 | 23.0 | 18.4 | Meadow township, Wadena County |
| 28 | 10 | 2 | 105 | 115.2 | 181 | 80 | 40 | 18 | 19.9 | 17.7 | Meadow Brook township, Cass County |
| 10 | 11 | 15 | 76 | 76.3 | 102 | 62 | 36 | 27 | 23.9 | 26.9 | Meadowlands city, St. Louis County |
| 28 | 12 | 11 | 139 | 118.7 | 242 | 113 | 51 | 22 | 20.4 | 16.8 | Meadowlands township, St. Louis County |
| 2 | 1 | 0 | 14 | 171.4 | 32 | 11 | 3 | 1 | 15.8 | 7.9 | Meadows township, Wilkin County |
| 86 | 25 | 16 | 608 | 103.8 | 852 | 433 | 127 | 74 | 31.2 | 10.3 | Medford city, Steele County |
| 60 | 30 | 5 | 395 | 105.8 | 563 | 280 | 95 | 47 | 30.8 | 11.7 | Medford township, Steele County |
| 38 | 15 | 4 | 177 | 109.6 | 291 | 141 | 57 | 31 | 21.6 | 15.4 | Medicine Lake city, Hennepin County |
| 372 | 176 | 49 | 2,457 | 99.1 | 3,388 | 1,718 | 597 | 315 | 30.7 | 12.2 | Medina city, Hennepin County |
| 31 | 24 | 4 | 175 | 108.0 | 279 | 136 | 59 | 31 | 23.4 | 16.2 | Medo township, Blue Earth County |
| 9 | 7 | 4 | 38 | 102.6 | 66 | 32 | 20 | 7 | 14.3 | 26.0 | Mehurin township, Lac qui Parle County |
| 18 | 26 | 5 | 92 | 94.6 | 130 | 66 | 49 | 27 | 27.4 | 27.4 | Meire Grove city, Stearns County |
| 243 | 276 | 160 | 1,814 | 98.3 | 2,587 | 1,341 | 679 | 385 | 28.1 | 18.9 | Melrose city, Stearns County |
| 52 | 52 | 4 | 348 | 118.1 | 568 | 263 | 108 | 51 | 25.2 | 14.2 | Melrose township, Stearns County |
| 18 | 14 | 1 | 110 | 104.5 | 168 | 81 | 33 | 15 | 25.3 | 14.7 | Melville township, Renville County |
| 146 | 134 | 88 | 706 | 85.0 | 988 | 536 | 368 | 237 | 24.3 | 28.2 | Menahga city, Wadena County |
| 15 | 4 | 1 | 104 | 90.4 | 145 | 68 | 20 | 8 | 26.8 | 10.1 | Mendota city, Dakota County |
| 1,002 | 709 | 251 | 5,724 | 93.4 | 8,574 | 4,484 | 1,962 | 1,087 | 22.6 | 17.7 | Mendota Heights city, Dakota County |
| 17 | 11 | 7 | 73 | 109.6 | 130 | 63 | 35 | 21 | 15.0 | 22.9 | Mentor city, Polk County |
| 48 | 27 | 9 | 270 | 130.0 | 462 | 209 | 84 | 39 | 25.6 | 13.5 | Meriden township, Steele County |
| 20 | 16 | 3 | 69 | 102.9 | 130 | 65 | 39 | 20 | 7.1 | 27.9 | Merrifield CDP, Crow Wing County |
| 29 | 23 | 11 | 163 | 113.5 | 270 | 123 | 63 | 30 | 22.4 | 18.1 | Merton township, Steele County |
| 32 | 13 | 5 | 136 | 121.3 | 215 | 104 | 50 | 27 | 28.6 | 16.6 | Mickinock township, Roseau County |
| 31 | 20 | 11 | 158 | 91.8 | 238 | 125 | 62 | 42 | 21.5 | 20.5 | Middle River city, Marshall County |
| 10 | 5 | 2 | 38 | 105.3 | 62 | 32 | 17 | 9 | 20.5 | 21.8 | Middle River township, Marshall County |
| 26 | 12 | 6 | 96 | 136.5 | 177 | 78 | 44 | 20 | 22.0 | 19.4 | Middletown township, Jackson County |
| 76 | 44 | 12 | 455 | 105.9 | 696 | 322 | 132 | 69 | 25.7 | 14.1 | Middleville township, Wright County |
| 19 | 30 | 7 | 107 | 104.7 | 168 | 79 | 56 | 27 | 23.3 | 25.6 | Midway township, Cottonwood County |
| 1 | 0 | 0 | 13 | 100.0 | 15 | 7 | 1 | 1 | 42.3 | 3.8 | Midway CDP, Mahnomon County |
| 129 | 74 | 10 | 670 | 108.8 | 1,079 | 515 | 213 | 103 | 22.9 | 15.2 | Midway township, St. Louis County |
| 17 | 10 | 4 | 70 | 78.6 | 100 | 52 | 31 | 18 | 20.0 | 24.8 | Miesville city, Dakota County |
| 252 | 263 | 178 | 1,530 | 92.5 | 2,314 | 1,236 | 693 | 448 | 21.5 | 23.5 | Milaca city, Mille Lacs County |
| 98 | 47 | 10 | 790 | 104.7 | 1,146 | 557 | 155 | 76 | 29.1 | 9.6 | Milaca township, Mille Lacs County |
| 30 | 29 | 9 | 173 | 113.3 | 280 | 131 | 68 | 36 | 24.1 | 18.4 | Milan city, Chippewa County |
| 73 | 37 | 8 | 336 | 106.5 | 538 | 261 | 118 | 54 | 22.5 | 17.0 | Millford township, Brown County |
| 10 | 7 | 3 | 56 | 89.3 | 86 | 43 | 20 | 12 | 18.9 | 18.9 | Millerville city, Douglas County |
| 33 | 22 | 7 | 151 | 123.8 | 265 | 117 | 62 | 29 | 21.6 | 18.3 | Millerville township, Douglas County |
| 13 | 15 | 1 | 89 | 104.5 | 139 | 67 | 29 | 15 | 23.6 | 15.9 | Millville city, Wabasha County |
| 12 | 5 | 1 | 36 | 100.0 | 57 | 29 | 18 | 5 | 20.8 | 25.0 | Millward township, Aitkin County |
| 104 | 30 | 9 | 458 | 112.2 | 713 | 332 | 143 | 67 | 26.6 | 14.7 | Millwood township, Stearns County |
| 102 | 35 | 8 | 673 | 105.8 | 985 | 481 | 145 | 71 | 28.9 | 10.5 | Milo township, Mille Lacs County |
| 14 | 14 | 2 | 123 | 104.9 | 193 | 94 | 30 | 15 | 23.4 | 11.9 | Milroy city, Redwood County |
| 64 | 27 | 6 | 363 | 102.2 | 532 | 264 | 97 | 46 | 27.5 | 13.2 | Milton township, Dodge County |
| 29 | 21 | 8 | 206 | 105.8 | 295 | 147 | 58 | 29 | 30.4 | 13.7 | Miltona city, Douglas County |
| 166 | 62 | 8 | 390 | 106.7 | 683 | 321 | 236 | 117 | 15.3 | 29.3 | Miltona township, Douglas County |
| 156 | 59 | 9 | 805 | 106.7 | 1,309 | 626 | 224 | 109 | 21.3 | 13.5 | Minden township, Benton County |
| 25 | 16 | 4 | 121 | 115.7 | 186 | 88 | 45 | 21 | 28.7 | 17.2 | Minerva township, Clearwater County |
| 16,325 | 9,136 | 5,050 | 190,157 | 101.2 | 305,374 | 152,029 | 30,511 | 17,629 | 20.2 | 8.0 | Minneapolis city, Hennepin County |
| 14 | 4 | 3 | 49 | 126.5 | 100 | 44 | 21 | 8 | 9.9 | 18.9 | Minneiska city |
| 3 | 4 | 0 | 27 | 125.9 | 51 | 23 | 7 | 3 | 16.4 | 11.5 | Wabasha County (part) |
| 11 | 0 | 3 | 22 | 127.3 | 49 | 21 | 14 | 5 | 2.0 | 28.0 | Winona County (part) |
| 24 | 11 | 7 | 83 | 122.9 | 146 | 65 | 42 | 21 | 21.1 | 22.7 | Minneiska township, Wabasha County |
| 51 | 29 | 1 | 300 | 109.7 | 474 | 222 | 81 | 37 | 24.6 | 12.9 | Minneola township, Goodhue County |
| 44 | 20 | 8 | 115 | 125.2 | 213 | 95 | 72 | 35 | 17.8 | 27.8 | Minneota township, Jackson County |
| 118 | 108 | 83 | 753 | 84.9 | 1,052 | 575 | 309 | 191 | 24.4 | 22.4 | Minneota city, Lyon County |

Table 2.

Age and Sex: 2010—Con.

[For information on confidentiality protection, nonsampling error, and definitions, see Selected Appendixes at <www.census.gov/prod/cen2010/cph-1-a.pdf>]

| State County Place and County Subdivision | Total population | Median age | Age | | | | | | | | |
|--|---------------------|---------------|------------------|------------------|-------------------|-------------------|-------------------|-------------------|-------------------|-------------------|-------------------|
| | | | Under 5 years | 5 to 17 years | 18 to 20 years | 21 to 24 years | 25 to 34 years | 35 to 44 years | 45 to 54 years | 55 to 59 years | 60 to 64 years |
| PLACE AND COUNTY SUBDIVISION—Con. | | | | | | | | | | | |
| Minnesota City city, Winona County..... | 204 | 36.0 | 19 | 33 | 4 | 10 | 33 | 26 | 27 | 18 | 9 |
| Minnesota Falls township, Yellow Medicine County..... | 429 | 39.1 | 39 | 89 | 9 | 14 | 49 | 48 | 69 | 25 | 29 |
| Minnesota Lake city..... | 687 | 41.1 | 46 | 109 | 22 | 29 | 85 | 88 | 110 | 47 | 37 |
| Blue Earth County (part)..... | 4 | 48.0 | 1 | 0 | 0 | 1 | 0 | 0 | 0 | 0 | 0 |
| Faribault County (part)..... | 683 | 41.1 | 45 | 109 | 22 | 28 | 85 | 88 | 110 | 47 | 37 |
| Minnesota Lake township, Faribault County..... | 190 | 47.3 | 6 | 39 | 3 | 6 | 13 | 23 | 30 | 21 | 13 |
| Minnetonka city, Hennepin County..... | 49,734 | 45.0 | 2,434 | 7,915 | 1,093 | 1,861 | 5,933 | 5,606 | 8,450 | 4,451 | 3,701 |
| Minnetonka Beach city, Hennepin County..... | 539 | 46.7 | 18 | 134 | 12 | 15 | 9 | 64 | 114 | 57 | 57 |
| Minnetrista city, Hennepin County..... | 6,384 | 39.7 | 508 | 1,484 | 137 | 125 | 489 | 1,113 | 1,146 | 485 | 344 |
| Minnewaska township, Pope County..... | 500 | 50.1 | 31 | 67 | 8 | 12 | 36 | 57 | 78 | 47 | 41 |
| Minnie township, Beltrami County..... | 26 | 60.5 | 1 | 2 | 0 | 0 | 0 | 3 | 2 | 4 | 3 |
| Mission township, Crow Wing County..... | 817 | 51.0 | 30 | 116 | 16 | 26 | 55 | 79 | 143 | 66 | 62 |
| Mission Creek township, Pine County..... | 635 | 37.9 | 35 | 125 | 29 | 23 | 76 | 104 | 95 | 49 | 30 |
| Mitchell township, Wilkin County..... | 85 | 38.2 | 8 | 19 | 1 | 5 | 8 | 12 | 10 | 5 | 7 |
| Mizpah city, Koochiching County..... | 56 | 39.5 | 5 | 8 | 1 | 3 | 9 | 4 | 5 | 6 | 2 |
| Moe township, Douglas County..... | 784 | 47.9 | 40 | 123 | 22 | 20 | 60 | 85 | 147 | 59 | 62 |
| Moland township, Clay County..... | 299 | 44.1 | 18 | 52 | 15 | 17 | 19 | 37 | 76 | 23 | 8 |
| Moltke township, Sibley County..... | 279 | 47.2 | 14 | 49 | 6 | 8 | 22 | 31 | 62 | 15 | 18 |
| Money Creek township, Houston County..... | 597 | 42.3 | 42 | 114 | 17 | 6 | 48 | 95 | 120 | 40 | 43 |
| Monroe township, Lyon County..... | 202 | 47.5 | 7 | 36 | 5 | 5 | 15 | 25 | 50 | 14 | 11 |
| Monson township, Traverse County..... | 133 | 44.8 | 5 | 26 | 6 | 5 | 9 | 16 | 15 | 13 | 7 |
| Montevideo city, Chippewa County..... | 5,383 | 41.0 | 390 | 872 | 183 | 251 | 668 | 578 | 667 | 372 | 308 |
| Montgomery city, Le Sueur County..... | 2,956 | 35.1 | 223 | 583 | 79 | 125 | 464 | 378 | 407 | 175 | 126 |
| Montgomery township, Le Sueur County..... | 665 | 46.4 | 26 | 119 | 13 | 25 | 61 | 74 | 133 | 67 | 43 |
| Monticello city, Wright County..... | 12,759 | 31.4 | 1,292 | 2,632 | 394 | 598 | 2,255 | 1,991 | 1,505 | 490 | 395 |
| Monticello township, Wright County..... | 3,181 | 43.2 | 135 | 586 | 134 | 128 | 282 | 426 | 691 | 259 | 226 |
| Montrose city, Wright County..... | 2,847 | 29.5 | 362 | 547 | 72 | 129 | 706 | 437 | 265 | 105 | 69 |
| Moonshine township, Big Stone County..... | 131 | 48.3 | 2 | 30 | 1 | 2 | 12 | 12 | 27 | 13 | 10 |
| Moore township, Stevens County..... | 243 | 34.4 | 29 | 35 | 9 | 10 | 43 | 24 | 36 | 24 | 10 |
| Moorhead city, Clay County..... | 38,065 | 28.3 | 2,478 | 5,486 | 4,451 | 4,557 | 5,279 | 3,659 | 4,289 | 2,042 | 1,441 |
| Moorhead township, Clay County..... | 169 | 46.9 | 10 | 20 | 11 | 5 | 18 | 12 | 34 | 13 | 10 |
| Moose township, Roseau County..... | 114 | 44.5 | 9 | 14 | 3 | 7 | 8 | 18 | 23 | 8 | 2 |
| Moose Creek township, Clearwater County..... | 230 | 47.3 | 15 | 35 | 9 | 4 | 23 | 23 | 37 | 25 | 21 |
| Moose Lake township, Beltrami County..... | 226 | 45.0 | 17 | 45 | 5 | 6 | 24 | 16 | 40 | 21 | 9 |
| Moose Lake city, Carlton County..... | 2,751 | 39.0 | 79 | 227 | 67 | 186 | 617 | 480 | 449 | 144 | 115 |
| Moose Lake township, Carlton County..... | 1,061 | 48.3 | 51 | 183 | 36 | 33 | 64 | 111 | 172 | 84 | 75 |
| Moose Lake township, Cass County..... | 111 | 46.6 | 4 | 16 | 5 | 6 | 8 | 13 | 23 | 9 | 11 |
| Moose Park township, Itasca County..... | 68 | 48.5 | 2 | 13 | 1 | 1 | 7 | 7 | 10 | 4 | 4 |
| Moose River township, Marshall County..... | 25 | 49.5 | 0 | 4 | 1 | 0 | 0 | 3 | 7 | 3 | 2 |
| Mora city, Kanabec County..... | 3,571 | 39.6 | 229 | 605 | 141 | 162 | 464 | 358 | 463 | 205 | 165 |
| Moran township, Todd County..... | 508 | 45.6 | 18 | 96 | 24 | 20 | 37 | 54 | 96 | 51 | 41 |
| Moranville township, Roseau County..... | 887 | 38.5 | 60 | 194 | 30 | 30 | 84 | 123 | 171 | 63 | 38 |
| Morcom township, St. Louis County..... | 94 | 45.5 | 4 | 15 | 2 | 2 | 5 | 19 | 17 | 7 | 3 |
| Morgan city, Redwood County..... | 896 | 38.2 | 71 | 164 | 18 | 40 | 122 | 93 | 103 | 49 | 28 |
| Morgan township, Redwood County..... | 257 | 40.9 | 22 | 58 | 3 | 7 | 21 | 34 | 43 | 18 | 12 |
| Morken township, Clay County..... | 156 | 42.0 | 9 | 29 | 5 | 6 | 22 | 13 | 28 | 20 | 7 |
| Morrill township, Morrison County..... | 696 | 34.8 | 42 | 156 | 13 | 36 | 103 | 99 | 106 | 38 | 30 |
| Morris city, Stevens County..... | 5,286 | 26.5 | 304 | 629 | 911 | 712 | 527 | 394 | 515 | 250 | 194 |
| Morris township, Stevens County..... | 396 | 41.4 | 24 | 89 | 7 | 13 | 35 | 51 | 68 | 32 | 23 |
| Morrison township, Aitkin County..... | 200 | 45.0 | 13 | 31 | 13 | 4 | 19 | 20 | 40 | 11 | 13 |
| Morristown city, Rice County..... | 987 | 37.8 | 73 | 183 | 31 | 40 | 141 | 129 | 144 | 49 | 45 |
| Morristown township, Rice County..... | 697 | 43.6 | 42 | 119 | 19 | 27 | 73 | 80 | 156 | 56 | 37 |
| Morse township, Itasca County..... | 615 | 40.9 | 48 | 115 | 24 | 18 | 74 | 58 | 111 | 54 | 40 |
| Morse township, St. Louis County..... | 1,213 | 54.1 | 31 | 136 | 26 | 27 | 67 | 100 | 243 | 157 | 146 |
| Morton city, Renville County..... | 411 | 44.3 | 19 | 73 | 8 | 10 | 47 | 56 | 65 | 40 | 23 |
| Moscow township, Freeborn County..... | 538 | 48.3 | 21 | 80 | 19 | 21 | 53 | 53 | 116 | 43 | 46 |
| Motley city..... | 671 | 41.1 | 53 | 105 | 30 | 37 | 73 | 59 | 93 | 35 | 41 |
| Cass County (part)..... | 11 | 33.5 | 0 | 5 | 0 | 0 | 1 | 2 | 2 | 1 | 0 |
| Morrison County (part)..... | 660 | 41.3 | 53 | 100 | 30 | 37 | 72 | 57 | 91 | 34 | 41 |
| Motley township, Morrison County..... | 202 | 47.6 | 11 | 26 | 4 | 9 | 25 | 15 | 49 | 13 | 12 |
| Moulton township, Murray County..... | 206 | 35.5 | 24 | 35 | 4 | 11 | 28 | 14 | 33 | 20 | 20 |
| Mound city, Hennepin County..... | 9,052 | 42.6 | 504 | 1,421 | 242 | 343 | 1,085 | 1,258 | 1,824 | 756 | 578 |
| Mound township, Rock County..... | 252 | 40.0 | 17 | 58 | 5 | 5 | 23 | 34 | 44 | 22 | 22 |
| Mound Prairie township, Houston County..... | 606 | 46.4 | 25 | 126 | 15 | 9 | 48 | 66 | 129 | 68 | 38 |
| Mounds View city, Ramsey County..... | 12,155 | 37.8 | 815 | 1,990 | 431 | 644 | 1,767 | 1,629 | 1,920 | 787 | 644 |
| Mountain Iron city, St. Louis County..... | 2,869 | 45.4 | 178 | 417 | 102 | 102 | 320 | 304 | 429 | 318 | 199 |
| Mountain Lake city, Cottonwood County..... | 2,104 | 39.3 | 149 | 432 | 69 | 97 | 230 | 204 | 272 | 123 | 93 |
| Mountain Lake township, Cottonwood County..... | 384 | 26.7 | 16 | 91 | 42 | 31 | 34 | 23 | 82 | 19 | 7 |
| Mount Morris township, Morrison County..... | 93 | 42.5 | 4 | 21 | 3 | 1 | 7 | 17 | 12 | 9 | 9 |

Table 2.

Age and Sex: 2010—Con.

[For information on confidentiality protection, nonsampling error, and definitions, see Selected Appendixes at <www.census.gov/prod/cen2010/cph-1-a.pdf>]

| Age—Con | | | Age and sex | | | | | | Percent of total population | | State County Place and County Subdivision |
|-----------------------------------|-------------------|----------------------|-------------|--------------------------------|-------------------|--------|-------------------|--------|-----------------------------|----------------------|--|
| 65 to 74 years | 75 to 84 years | 85 years and over | All ages | | 18 years and over | | 65 years and over | | Under 18 years | 65 years and over | |
| | | | Female | Males per 100 females | Total | Female | Total | Female | | | |
| PLACE AND COUNTY SUBDIVISION—Con. | | | | | | | | | | | |
| 19 | 5 | 1 | 96 | 112.5 | 152 | 69 | 25 | 13 | 25.5 | 12.3 | Minnesota City city, Winona County |
| 32 | 16 | 10 | 215 | 99.5 | 301 | 149 | 58 | 28 | 29.8 | 13.5 | Minnesota Falls township, Yellow Medicine County |
| 51 | 36 | 27 | 357 | 92.4 | 532 | 268 | 114 | 66 | 22.6 | 16.6 | Minnesota Lake city |
| 2 | 0 | 0 | 2 | 100.0 | 3 | 1 | 2 | 1 | 25.0 | 50.0 | Blue Earth County (part) |
| 49 | 36 | 27 | 355 | 92.4 | 529 | 267 | 112 | 65 | 22.5 | 16.4 | Faribault County (part) |
| 22 | 9 | 5 | 94 | 102.1 | 145 | 71 | 36 | 21 | 23.7 | 18.9 | Minnesota Lake township, Faribault County |
| 4,061 | 2,803 | 1,426 | 26,101 | 90.5 | 39,385 | 21,101 | 8,290 | 4,800 | 20.8 | 16.7 | Minnetonka city, Hennepin County |
| 38 | 14 | 7 | 274 | 96.7 | 387 | 195 | 59 | 31 | 28.2 | 10.9 | Minnetonka Beach city, Hennepin County |
| 392 | 120 | 41 | 3,150 | 102.7 | 4,392 | 2,180 | 553 | 272 | 31.2 | 8.7 | Minnetrista city, Hennepin County |
| 80 | 35 | 8 | 243 | 105.8 | 402 | 198 | 123 | 70 | 19.6 | 24.6 | Minnewaska township, Pope County |
| 6 | 5 | 0 | 11 | 136.4 | 23 | 10 | 11 | 5 | 11.5 | 42.3 | Minnie township, Beltrami County |
| 152 | 59 | 13 | 418 | 95.5 | 671 | 337 | 224 | 111 | 17.9 | 27.4 | Mission township, Crow Wing County |
| 44 | 21 | 4 | 306 | 107.5 | 475 | 231 | 69 | 34 | 25.2 | 10.9 | Mission Creek township, Pine County |
| 5 | 5 | 0 | 45 | 88.9 | 58 | 27 | 10 | 3 | 31.8 | 11.8 | Mitchell township, Wilkin County |
| 6 | 5 | 2 | 26 | 115.4 | 43 | 22 | 13 | 7 | 23.2 | 23.2 | Mizpah city, Koochiching County |
| 117 | 41 | 8 | 387 | 102.6 | 621 | 304 | 166 | 80 | 20.8 | 21.2 | Moe township, Douglas County |
| 17 | 16 | 1 | 146 | 104.8 | 229 | 108 | 34 | 17 | 23.4 | 11.4 | Moland township, Clay County |
| 27 | 23 | 4 | 127 | 119.7 | 216 | 96 | 54 | 24 | 22.6 | 19.4 | Molke township, Sibley County |
| 46 | 21 | 5 | 274 | 117.9 | 441 | 208 | 72 | 33 | 26.1 | 12.1 | Money Creek township, Houston County |
| 17 | 14 | 3 | 96 | 110.4 | 159 | 75 | 34 | 16 | 21.3 | 16.8 | Monroe township, Lyon County |
| 14 | 11 | 6 | 59 | 125.4 | 102 | 45 | 31 | 15 | 23.3 | 23.3 | Monson township, Traverse County |
| 442 | 425 | 227 | 2,853 | 88.7 | 4,121 | 2,216 | 1,094 | 686 | 23.4 | 20.3 | Montevideo city, Chippewa County |
| 192 | 162 | 42 | 1,461 | 102.3 | 2,150 | 1,076 | 396 | 231 | 27.3 | 13.4 | Montgomery city, Le Sueur County |
| 63 | 29 | 12 | 301 | 120.9 | 520 | 233 | 104 | 55 | 21.8 | 15.6 | Montgomery township, Le Sueur County |
| 584 | 394 | 229 | 6,479 | 96.9 | 8,835 | 4,586 | 1,207 | 765 | 30.8 | 9.5 | Monticello city, Wright County |
| 212 | 82 | 20 | 1,531 | 107.8 | 2,460 | 1,183 | 314 | 144 | 22.7 | 9.9 | Monticello township, Wright County |
| 92 | 36 | 27 | 1,419 | 100.6 | 1,938 | 962 | 155 | 77 | 31.9 | 5.4 | Montrose city, Wright County |
| 14 | 6 | 2 | 61 | 114.8 | 99 | 47 | 22 | 9 | 24.4 | 16.8 | Moonshine township, Big Stone County |
| 9 | 10 | 4 | 111 | 118.9 | 179 | 78 | 23 | 11 | 26.3 | 9.5 | Moore township, Stevens County |
| 1,952 | 1,591 | 840 | 19,626 | 94.0 | 30,101 | 15,752 | 4,383 | 2,623 | 20.9 | 11.5 | Moorhead city, Clay County |
| 21 | 7 | 8 | 78 | 116.7 | 139 | 70 | 36 | 20 | 17.8 | 21.3 | Moorhead township, Clay County |
| 15 | 7 | 0 | 58 | 96.6 | 91 | 45 | 22 | 8 | 20.2 | 19.3 | Moose township, Roseau County |
| 24 | 9 | 5 | 109 | 111.0 | 180 | 87 | 38 | 18 | 21.7 | 16.5 | Moose Creek township, Clearwater County |
| 26 | 17 | 0 | 108 | 109.3 | 164 | 77 | 43 | 20 | 27.4 | 19.0 | Moose Lake township, Beltrami County |
| 171 | 139 | 77 | 731 | 276.3 | 2,445 | 569 | 387 | 213 | 11.1 | 14.1 | Moose Lake city, Carlton County |
| 110 | 77 | 65 | 531 | 99.8 | 827 | 428 | 252 | 142 | 22.1 | 23.8 | Moose Lake township, Carlton County |
| 8 | 8 | 0 | 51 | 117.6 | 91 | 40 | 16 | 6 | 18.0 | 14.4 | Moose Lake township, Cass County |
| 15 | 4 | 0 | 26 | 161.5 | 53 | 22 | 19 | 10 | 22.1 | 27.9 | Moose Park township, Itasca County |
| 5 | 0 | 0 | 11 | 127.3 | 21 | 10 | 5 | 3 | 16.0 | 20.0 | Moose River township, Marshall County |
| 307 | 302 | 170 | 1,884 | 89.5 | 2,737 | 1,486 | 779 | 499 | 23.4 | 21.8 | Mora city, Kanabec County |
| 51 | 17 | 3 | 249 | 104.0 | 394 | 185 | 71 | 33 | 22.4 | 14.0 | Moran township, Todd County |
| 63 | 28 | 3 | 422 | 110.2 | 633 | 295 | 94 | 42 | 28.6 | 10.6 | Moranville township, Roseau County |
| 11 | 6 | 3 | 46 | 104.3 | 75 | 36 | 20 | 9 | 20.2 | 21.3 | Morcom township, St. Louis County |
| 62 | 95 | 51 | 465 | 92.7 | 661 | 357 | 208 | 124 | 26.2 | 23.2 | Morgan city, Redwood County |
| 22 | 12 | 5 | 121 | 112.4 | 177 | 81 | 39 | 20 | 31.1 | 15.2 | Morgan township, Redwood County |
| 11 | 4 | 2 | 75 | 108.0 | 118 | 56 | 17 | 10 | 24.4 | 10.9 | Morken township, Clay County |
| 50 | 18 | 5 | 312 | 123.1 | 498 | 226 | 73 | 31 | 28.4 | 10.5 | Morrill township, Morrison County |
| 260 | 339 | 251 | 2,824 | 87.2 | 4,353 | 2,374 | 850 | 535 | 17.7 | 16.1 | Morris city, Stevens County |
| 34 | 17 | 3 | 183 | 116.4 | 283 | 136 | 54 | 28 | 28.5 | 13.6 | Morris township, Stevens County |
| 21 | 10 | 5 | 89 | 124.7 | 156 | 68 | 36 | 15 | 22.0 | 18.0 | Morrison township, Aitkin County |
| 82 | 43 | 27 | 491 | 101.0 | 731 | 360 | 152 | 82 | 25.9 | 15.4 | Morristown city, Rice County |
| 41 | 33 | 14 | 349 | 99.7 | 536 | 263 | 88 | 51 | 23.1 | 12.6 | Morristown township, Rice County |
| 53 | 18 | 2 | 297 | 107.1 | 452 | 213 | 73 | 32 | 26.5 | 11.9 | Morse township, Itasca County |
| 167 | 84 | 29 | 571 | 112.4 | 1,046 | 495 | 280 | 135 | 13.8 | 23.1 | Morse township, St. Louis County |
| 30 | 28 | 12 | 192 | 114.1 | 319 | 152 | 70 | 39 | 22.4 | 17.0 | Morton city, Renville County |
| 54 | 21 | 11 | 278 | 93.5 | 437 | 216 | 86 | 47 | 18.8 | 16.0 | Moscow township, Freeborn County |
| 64 | 55 | 26 | 345 | 94.5 | 513 | 280 | 145 | 88 | 23.5 | 21.6 | Motley city |
| 0 | 0 | 0 | 6 | 83.3 | 6 | 3 | 0 | 0 | 45.5 | 0.0 | Cass County (part) |
| 64 | 55 | 26 | 339 | 94.7 | 507 | 277 | 145 | 88 | 23.2 | 22.0 | Morrison County (part) |
| 29 | 5 | 4 | 100 | 102.0 | 165 | 86 | 38 | 16 | 18.3 | 18.8 | Motley township, Morrison County |
| 10 | 7 | 0 | 97 | 112.4 | 147 | 68 | 17 | 6 | 28.6 | 8.3 | Moulton township, Murray County |
| 604 | 313 | 124 | 4,388 | 106.3 | 7,127 | 3,432 | 1,041 | 551 | 21.3 | 11.5 | Mound city, Hennepin County |
| 9 | 12 | 1 | 121 | 108.3 | 177 | 82 | 22 | 10 | 29.8 | 8.7 | Mound township, Rock County |
| 48 | 29 | 5 | 287 | 111.1 | 455 | 221 | 82 | 36 | 24.9 | 13.5 | Mound Prairie township, Houston County |
| 837 | 520 | 171 | 6,064 | 100.4 | 9,350 | 4,739 | 1,528 | 873 | 23.1 | 12.6 | Mounds View city, Ramsey County |
| 269 | 170 | 61 | 1,439 | 99.4 | 2,274 | 1,168 | 500 | 281 | 20.7 | 17.4 | Mountain Iron city, St. Louis County |
| 132 | 168 | 135 | 1,080 | 94.8 | 1,523 | 799 | 435 | 264 | 27.6 | 20.7 | Mountain Lake city, Cottonwood County |
| 25 | 10 | 4 | 192 | 100.0 | 277 | 140 | 39 | 22 | 27.9 | 10.2 | Mountain Lake township, Cottonwood County |
| 6 | 4 | 0 | 39 | 138.5 | 68 | 27 | 10 | 4 | 26.9 | 10.8 | Mount Morris township, Morrison County |

Table 2.

Age and Sex: 2010—Con.

[For information on confidentiality protection, nonsampling error, and definitions, see Selected Appendixes at <www.census.gov/prod/cen2010/cph-1-a.pdf>]

| State County Place and County Subdivision | Total population | Median age | Age | | | | | | | | |
|---|---------------------|---------------|------------------|------------------|-------------------|-------------------|-------------------|-------------------|-------------------|-------------------|-------------------|
| | | | Under 5 years | 5 to 17 years | 18 to 20 years | 21 to 24 years | 25 to 34 years | 35 to 44 years | 45 to 54 years | 55 to 59 years | 60 to 64 years |
| PLACE AND COUNTY SUBDIVISION--Con. | | | | | | | | | | | |
| Mount Pleasant township, Wabasha County..... | 447 | 41.6 | 28 | 94 | 24 | 9 | 39 | 57 | 83 | 48 | 25 |
| Mount Vernon township, Winona County..... | 273 | 42.6 | 12 | 46 | 10 | 9 | 35 | 31 | 43 | 24 | 16 |
| Moyer township, Swift County..... | 88 | 48.0 | 3 | 17 | 1 | 1 | 11 | 9 | 19 | 9 | 7 |
| Moylan township, Marshall County..... | 98 | 49.5 | 1 | 20 | 2 | 1 | 7 | 15 | 11 | 10 | 6 |
| Mudgett township, Mille Lacs County..... | 84 | 45.5 | 3 | 13 | 3 | 3 | 3 | 16 | 10 | 15 | 6 |
| Mud Lake UT, Marshall County..... | 0 | 0.0 | 0 | 0 | 0 | 0 | 0 | 0 | 0 | 0 | 0 |
| Mulligan township, Brown County..... | 218 | 50.0 | 7 | 35 | 9 | 7 | 13 | 20 | 45 | 19 | 16 |
| Munch township, Pine County..... | 302 | 47.9 | 10 | 49 | 6 | 7 | 31 | 27 | 83 | 25 | 16 |
| Munson township, Stearns County..... | 1,466 | 45.3 | 68 | 250 | 45 | 48 | 121 | 193 | 259 | 137 | 95 |
| Murdock city, Swift County..... | 278 | 37.4 | 21 | 54 | 8 | 11 | 36 | 41 | 43 | 20 | 15 |
| Murray township, Murray County..... | 177 | 47.3 | 11 | 24 | 6 | 10 | 18 | 14 | 30 | 20 | 11 |
| Myhre township, Lake of the Woods County..... | 180 | 49.2 | 8 | 23 | 4 | 5 | 13 | 26 | 39 | 12 | 13 |
| Myrtle city, Freeborn County..... | 48 | 45.5 | 1 | 10 | 1 | 0 | 6 | 6 | 11 | 4 | 3 |
| Nashua city, Wilkin County..... | 68 | 31.5 | 10 | 11 | 2 | 1 | 14 | 7 | 11 | 0 | 4 |
| Nashville township, Martin County..... | 195 | 44.8 | 11 | 32 | 5 | 4 | 28 | 18 | 32 | 18 | 19 |
| Nashwauk city, Itasca County..... | 983 | 42.4 | 54 | 160 | 26 | 41 | 130 | 103 | 139 | 69 | 59 |
| Nashwauk township, Itasca County..... | 1,681 | 46.2 | 87 | 258 | 43 | 72 | 187 | 162 | 293 | 142 | 108 |
| Nassau city, Lac qui Parle County..... | 72 | 54.2 | 3 | 10 | 0 | 0 | 6 | 7 | 14 | 10 | 4 |
| Naytahwaush CDP, Mahnommen County..... | 578 | 22.6 | 90 | 150 | 36 | 35 | 80 | 54 | 59 | 18 | 20 |
| Nebish township, Beltrami County..... | 290 | 47.8 | 9 | 46 | 9 | 6 | 32 | 26 | 64 | 26 | 17 |
| Nelson city, Douglas County..... | 187 | 38.8 | 6 | 32 | 9 | 12 | 27 | 28 | 34 | 9 | 6 |
| Nelson township, Watonwan County..... | 287 | 45.4 | 17 | 51 | 7 | 4 | 32 | 31 | 57 | 22 | 12 |
| Nelson Park township, Marshall County..... | 125 | 51.4 | 9 | 12 | 2 | 5 | 14 | 8 | 25 | 20 | 6 |
| Nereson township, Roseau County..... | 58 | 34.7 | 3 | 15 | 2 | 3 | 7 | 6 | 11 | 2 | 2 |
| Nerstrand city, Rice County..... | 295 | 37.1 | 17 | 66 | 4 | 9 | 44 | 43 | 42 | 12 | 13 |
| Nesbit township, Polk County..... | 99 | 40.8 | 6 | 20 | 2 | 3 | 9 | 17 | 14 | 7 | 6 |
| Ness township, St. Louis County..... | 62 | 49.3 | 6 | 10 | 0 | 1 | 3 | 8 | 15 | 10 | 2 |
| Nessel township, Chisago County..... | 1,951 | 44.9 | 81 | 325 | 84 | 77 | 144 | 267 | 363 | 159 | 137 |
| Nett Lake CDP..... | 284 | 30.6 | 25 | 67 | 14 | 16 | 36 | 24 | 47 | 12 | 14 |
| Koochiching County (part)..... | 70 | 33.0 | 4 | 15 | 3 | 3 | 12 | 5 | 13 | 6 | 4 |
| St. Louis County (part)..... | 214 | 28.0 | 21 | 52 | 11 | 13 | 24 | 19 | 34 | 6 | 10 |
| Nett Lake UT, Koochiching County..... | 101 | 32.8 | 5 | 27 | 3 | 5 | 14 | 11 | 16 | 6 | 5 |
| Nett Lake UT, St. Louis County..... | 319 | 25.2 | 36 | 89 | 18 | 16 | 38 | 32 | 43 | 9 | 13 |
| Nevada township, Mower County..... | 338 | 49.7 | 10 | 64 | 11 | 5 | 26 | 25 | 63 | 38 | 29 |
| Nevis city, Hubbard County..... | 390 | 45.5 | 31 | 65 | 6 | 13 | 40 | 39 | 56 | 17 | 31 |
| Nevis township, Hubbard County..... | 1,009 | 52.0 | 44 | 126 | 31 | 28 | 69 | 93 | 163 | 99 | 83 |
| New Auburn city, Sibley County..... | 456 | 32.8 | 42 | 100 | 20 | 14 | 64 | 59 | 78 | 21 | 21 |
| New Auburn township, Sibley County..... | 418 | 45.4 | 27 | 80 | 5 | 13 | 36 | 44 | 75 | 40 | 20 |
| New Avon township, Redwood County..... | 191 | 46.7 | 11 | 26 | 6 | 9 | 14 | 20 | 48 | 10 | 5 |
| New Brighton city, Ramsey County..... | 21,456 | 40.7 | 1,349 | 3,187 | 661 | 1,354 | 2,843 | 2,439 | 3,040 | 1,446 | 1,350 |
| Newburg township, Fillmore County..... | 379 | 47.8 | 20 | 58 | 11 | 16 | 36 | 32 | 71 | 35 | 42 |
| New Dosey township, Pine County..... | 74 | 54.5 | 3 | 5 | 2 | 1 | 4 | 7 | 16 | 4 | 8 |
| Newfolden city, Marshall County..... | 368 | 33.8 | 29 | 81 | 6 | 15 | 60 | 47 | 44 | 15 | 13 |
| New Folden township, Marshall County..... | 230 | 39.0 | 14 | 43 | 12 | 8 | 27 | 31 | 32 | 21 | 13 |
| New Germany city, Carver County..... | 372 | 34.4 | 33 | 76 | 8 | 9 | 64 | 56 | 55 | 20 | 13 |
| New Hartford township, Winona County..... | 890 | 38.8 | 57 | 175 | 30 | 28 | 112 | 103 | 175 | 81 | 42 |
| New Haven township, Olmsted County..... | 1,184 | 47.9 | 30 | 222 | 29 | 33 | 67 | 131 | 291 | 128 | 69 |
| New Hope city, Hennepin County..... | 20,339 | 39.4 | 1,369 | 3,100 | 577 | 925 | 3,075 | 2,587 | 2,749 | 1,174 | 1,009 |
| New Independence township, St. Louis County..... | 299 | 43.1 | 15 | 45 | 12 | 15 | 22 | 48 | 66 | 22 | 15 |
| New London city, Kandiyohi County..... | 1,251 | 40.5 | 90 | 229 | 39 | 46 | 151 | 142 | 127 | 54 | 65 |
| New London township, Kandiyohi County..... | 2,943 | 46.3 | 148 | 483 | 95 | 83 | 244 | 361 | 529 | 287 | 237 |
| New Maine township, Marshall County..... | 199 | 42.3 | 11 | 31 | 4 | 7 | 23 | 28 | 28 | 26 | 13 |
| New Market township, Scott County..... | 3,440 | 43.2 | 125 | 818 | 115 | 110 | 191 | 486 | 838 | 264 | 205 |
| New Munich city, Stearns County..... | 320 | 39.5 | 23 | 62 | 4 | 1 | 54 | 36 | 41 | 25 | 14 |
| Newport city, Washington County..... | 3,435 | 37.3 | 239 | 600 | 122 | 164 | 496 | 447 | 577 | 222 | 185 |
| New Prague city..... | 7,321 | 32.7 | 674 | 1,635 | 203 | 273 | 1,106 | 1,025 | 909 | 323 | 265 |
| Le Sueur County (part)..... | 3,041 | 31.1 | 304 | 708 | 68 | 110 | 521 | 477 | 341 | 116 | 128 |
| Scott County (part)..... | 4,280 | 34.4 | 370 | 927 | 135 | 163 | 585 | 548 | 568 | 207 | 137 |
| New Prairie township, Pope County..... | 197 | 48.4 | 4 | 27 | 6 | 11 | 11 | 24 | 35 | 15 | 16 |
| New Richland city, Waseca County..... | 1,203 | 40.9 | 71 | 221 | 39 | 46 | 138 | 136 | 168 | 66 | 56 |
| New Richland township, Waseca County..... | 443 | 46.1 | 28 | 82 | 14 | 11 | 35 | 46 | 85 | 46 | 37 |
| Newry township, Freeborn County..... | 450 | 41.9 | 36 | 81 | 7 | 4 | 55 | 61 | 79 | 29 | 24 |
| New Solum township, Marshall County..... | 325 | 35.8 | 25 | 73 | 8 | 10 | 39 | 49 | 44 | 25 | 16 |
| New Sweden township, Nicollet County..... | 297 | 44.8 | 13 | 60 | 9 | 15 | 24 | 28 | 66 | 20 | 20 |
| Newton township, Otter Tail County..... | 746 | 40.6 | 56 | 126 | 20 | 30 | 83 | 100 | 124 | 62 | 46 |
| New Trier city, Dakota County..... | 112 | 35.4 | 9 | 20 | 4 | 3 | 18 | 19 | 10 | 10 | 9 |
| New Ulm city, Brown County..... | 13,522 | 41.4 | 847 | 1,954 | 730 | 846 | 1,550 | 1,360 | 2,007 | 930 | 786 |
| New York Mills city, Otter Tail County..... | 1,199 | 38.9 | 103 | 184 | 48 | 59 | 166 | 98 | 145 | 68 | 58 |
| Nickerson township, Pine County..... | 167 | 48.6 | 10 | 19 | 1 | 2 | 16 | 21 | 40 | 11 | 11 |
| Nicollet city, Nicollet County..... | 1,093 | 31.9 | 109 | 217 | 32 | 52 | 187 | 141 | 143 | 55 | 47 |

Table 2.

Age and Sex: 2010—Con.

[For information on confidentiality protection, nonsampling error, and definitions, see Selected Appendixes at <www.census.gov/prod/cen2010/cph-1-a.pdf>]

| Age—Con | | | Age and sex | | | | | | Percent of total population | | State County Place and County Subdivision |
|-----------------------------------|-------------------|----------------------|-------------|--------------------------------|-------------------|--------|-------------------|--------|-----------------------------|----------------------|---|
| 65 to 74 years | 75 to 84 years | 85 years and over | All ages | | 18 years and over | | 65 years and over | | Under 18 years | 65 years and over | |
| | | | Female | Males per 100 females | Total | Female | Total | Female | | | |
| PLACE AND COUNTY SUBDIVISION—Con. | | | | | | | | | | | |
| | | | | | | | | | | | Mount Pleasant township, Wabasha County |
| 25 | 11 | 4 | 207 | 115.9 | 325 | 148 | 40 | 16 | 27.3 | 8.9 | Mount Vernon township, Winona County |
| 31 | 16 | 0 | 119 | 129.4 | 215 | 97 | 47 | 23 | 21.2 | 17.2 | Moyer township, Swift County |
| 4 | 7 | 0 | 40 | 120.0 | 68 | 31 | 11 | 6 | 22.7 | 12.5 | Moylan township, Marshall County |
| 19 | 4 | 2 | 44 | 122.7 | 77 | 34 | 25 | 9 | 21.4 | 25.5 | Mudgett township, Mille Lacs County |
| 7 | 4 | 1 | 38 | 121.1 | 68 | 31 | 12 | 9 | 19.0 | 14.3 | Mud Lake UT, Marshall County |
| 0 | 0 | 0 | 0 | (X) | 0 | 0 | 0 | 0 | (X) | (X) | Mulligan township, Brown County |
| 20 | 23 | 4 | 103 | 111.7 | 176 | 83 | 47 | 25 | 19.3 | 21.6 | Munch township, Pine County |
| 28 | 17 | 3 | 144 | 109.7 | 243 | 115 | 48 | 26 | 19.5 | 15.9 | Munson township, Stearns County |
| 174 | 64 | 12 | 703 | 108.5 | 1,148 | 551 | 250 | 124 | 21.7 | 17.1 | Murdock city, Swift County |
| 13 | 12 | 4 | 144 | 93.1 | 203 | 100 | 29 | 19 | 27.0 | 10.4 | |
| | | | | | | | | | | | |
| 18 | 14 | 1 | 82 | 115.9 | 142 | 62 | 33 | 15 | 19.8 | 18.6 | Murray township, Murray County |
| 24 | 13 | 0 | 81 | 122.2 | 149 | 67 | 37 | 15 | 17.2 | 20.6 | Myhre township, Lake of the Woods County |
| 2 | 2 | 2 | 20 | 140.0 | 37 | 15 | 6 | 2 | 22.9 | 12.5 | Myrtle city, Freeborn County |
| 5 | 2 | 1 | 26 | 161.5 | 47 | 20 | 8 | 4 | 30.9 | 11.8 | Nashua city, Wilkin County |
| 13 | 12 | 3 | 94 | 107.4 | 152 | 72 | 28 | 14 | 22.1 | 14.4 | Nashville township, Martin County |
| 93 | 67 | 42 | 517 | 90.1 | 769 | 404 | 202 | 119 | 21.8 | 20.5 | Nashwauk city, Itasca County |
| 171 | 112 | 46 | 840 | 100.1 | 1,336 | 662 | 329 | 179 | 20.5 | 19.6 | Nashwauk township, Itasca County |
| 5 | 11 | 2 | 34 | 111.8 | 59 | 28 | 18 | 8 | 18.1 | 25.0 | Nassau city, Lac qui Parle County |
| 25 | 9 | 2 | 284 | 103.5 | 338 | 167 | 36 | 19 | 41.5 | 6.2 | Naytahwaush CDP, Mahnomen County |
| | | | | | | | | | | | |
| 23 | 26 | 6 | 128 | 126.6 | 235 | 109 | 55 | 28 | 19.0 | 19.0 | Nebish township, Beltrami County |
| 18 | 5 | 1 | 86 | 117.4 | 149 | 68 | 24 | 10 | 20.3 | 12.8 | Nelson city, Douglas County |
| 27 | 20 | 7 | 135 | 112.6 | 219 | 104 | 54 | 27 | 23.7 | 18.8 | Nelson township, Watonwan County |
| 10 | 10 | 4 | 62 | 101.6 | 104 | 48 | 24 | 12 | 16.8 | 19.2 | Nelson Park township, Marshall County |
| 5 | 1 | 1 | 22 | 163.6 | 40 | 17 | 7 | 5 | 31.0 | 12.1 | Nereson township, Roseau County |
| 23 | 16 | 6 | 154 | 91.6 | 212 | 108 | 45 | 22 | 28.1 | 15.3 | Nerstrand city, Rice County |
| 11 | 3 | 1 | 47 | 110.6 | 73 | 32 | 15 | 6 | 26.3 | 15.2 | Nesbit township, Polk County |
| 5 | 1 | 1 | 30 | 106.7 | 46 | 20 | 7 | 3 | 25.8 | 11.3 | Ness township, St. Louis County |
| 206 | 99 | 9 | 941 | 107.3 | 1,545 | 724 | 314 | 148 | 20.8 | 16.1 | Nessel township, Chisago County |
| | | | | | | | | | | | |
| 18 | 5 | 6 | 150 | 89.3 | 192 | 106 | 29 | 21 | 32.4 | 10.2 | Nett Lake CDP |
| 3 | 2 | 0 | 40 | 75.0 | 51 | 31 | 5 | 5 | 27.1 | 7.1 | Koochiching County (part) |
| 15 | 3 | 6 | 110 | 94.5 | 141 | 75 | 24 | 16 | 34.1 | 11.2 | St. Louis County (part) |
| | | | | | | | | | | | |
| 6 | 3 | 0 | 51 | 98.0 | 69 | 38 | 9 | 6 | 31.7 | 8.9 | Nett Lake UT, Koochiching County |
| 16 | 3 | 6 | 159 | 100.6 | 194 | 100 | 25 | 16 | 39.2 | 7.8 | Nett Lake UT, St. Louis County |
| 40 | 18 | 9 | 164 | 106.1 | 264 | 132 | 67 | 35 | 21.9 | 19.8 | Nevada township, Mower County |
| 50 | 29 | 13 | 200 | 95.0 | 294 | 158 | 92 | 54 | 24.6 | 23.6 | Nevis city, Hubbard County |
| 178 | 77 | 18 | 485 | 108.0 | 839 | 404 | 273 | 118 | 16.8 | 27.1 | Nevis township, Hubbard County |
| 23 | 13 | 1 | 214 | 113.1 | 314 | 145 | 37 | 21 | 31.1 | 8.1 | New Auburn city, Sibley County |
| 45 | 27 | 6 | 213 | 96.2 | 311 | 152 | 78 | 40 | 25.6 | 18.7 | New Auburn township, Sibley County |
| 26 | 14 | 2 | 89 | 114.6 | 154 | 70 | 42 | 18 | 19.4 | 22.0 | New Avon township, Redwood County |
| | | | | | | | | | | | |
| 1,967 | 1,326 | 494 | 11,101 | 93.3 | 16,920 | 8,865 | 3,787 | 2,158 | 21.1 | 17.7 | New Brighton city, Ramsey County |
| 39 | 17 | 2 | 175 | 116.6 | 301 | 140 | 58 | 28 | 20.6 | 15.3 | Newburg township, Fillmore County |
| 19 | 5 | 0 | 33 | 124.2 | 66 | 30 | 24 | 14 | 10.8 | 32.4 | New Dosey township, Pine County |
| 27 | 18 | 13 | 187 | 96.8 | 258 | 130 | 58 | 33 | 29.9 | 15.8 | Newfolden city, Marshall County |
| 16 | 12 | 1 | 101 | 127.7 | 173 | 82 | 29 | 16 | 24.8 | 12.6 | New Folden township, Marshall County |
| 26 | 7 | 5 | 181 | 105.5 | 263 | 124 | 38 | 20 | 29.3 | 10.2 | New Germany city, Carver County |
| 49 | 36 | 2 | 419 | 112.4 | 658 | 307 | 87 | 41 | 26.1 | 9.8 | New Hartford township, Winona County |
| 106 | 64 | 14 | 573 | 106.6 | 932 | 455 | 184 | 92 | 21.3 | 15.5 | New Haven township, Olmsted County |
| | | | | | | | | | | | |
| 1,554 | 1,273 | 947 | 10,806 | 88.2 | 15,870 | 8,538 | 3,774 | 2,357 | 22.0 | 18.6 | New Hope city, Hennepin County |
| | | | | | | | | | | | New Independence township, St. Louis County |
| 22 | 13 | 4 | 138 | 116.7 | 239 | 110 | 39 | 21 | 20.1 | 13.0 | New London city, Kandiyohi County |
| 112 | 104 | 92 | 677 | 84.8 | 932 | 527 | 308 | 207 | 25.5 | 24.6 | New London township, Kandiyohi County |
| 317 | 129 | 30 | 1,455 | 102.3 | 2,312 | 1,141 | 476 | 231 | 21.4 | 16.2 | New London township, Marshall County |
| 18 | 8 | 2 | 93 | 114.0 | 157 | 71 | 28 | 12 | 21.1 | 14.1 | New Maine township, Marshall County |
| 213 | 57 | 18 | 1,680 | 104.8 | 2,497 | 1,221 | 288 | 142 | 27.4 | 8.4 | New Market township, Scott County |
| 14 | 27 | 19 | 156 | 105.1 | 235 | 112 | 60 | 34 | 26.6 | 18.8 | New Munich city, Stearns County |
| 216 | 118 | 49 | 1,671 | 105.6 | 2,596 | 1,272 | 383 | 216 | 24.4 | 11.1 | Newport city, Washington County |
| | | | | | | | | | | | |
| 373 | 303 | 232 | 3,800 | 92.7 | 5,012 | 2,641 | 908 | 546 | 31.5 | 12.4 | New Prague city |
| 161 | 79 | 28 | 1,540 | 97.5 | 2,029 | 1,027 | 268 | 147 | 33.3 | 8.8 | Le Sueur County (part) |
| 212 | 224 | 204 | 2,260 | 89.4 | 2,983 | 1,614 | 640 | 399 | 30.3 | 15.0 | Scott County (part) |
| | | | | | | | | | | | |
| 29 | 16 | 3 | 87 | 126.4 | 166 | 76 | 48 | 25 | 15.7 | 24.4 | New Prairie township, Pope County |
| 86 | 105 | 71 | 614 | 95.9 | 911 | 473 | 262 | 154 | 24.3 | 21.8 | New Richland city, Waseca County |
| 36 | 22 | 1 | 210 | 111.0 | 333 | 154 | 59 | 28 | 24.8 | 13.3 | New Richland township, Waseca County |
| 47 | 21 | 6 | 222 | 102.7 | 333 | 159 | 74 | 33 | 26.0 | 16.4 | Newry township, Freeborn County |
| 22 | 12 | 2 | 157 | 107.0 | 227 | 110 | 36 | 16 | 30.2 | 11.1 | New Solum township, Marshall County |
| 19 | 21 | 2 | 140 | 112.1 | 224 | 100 | 42 | 20 | 24.6 | 14.1 | New Sweden township, Nicollet County |
| 55 | 37 | 7 | 347 | 115.0 | 564 | 264 | 99 | 52 | 24.4 | 13.3 | Newton township, Otter Tail County |
| 6 | 4 | 0 | 56 | 100.0 | 83 | 42 | 10 | 4 | 25.9 | 8.9 | New Trier city, Dakota County |
| 1,081 | 928 | 503 | 6,884 | 96.4 | 10,721 | 5,581 | 2,512 | 1,469 | 20.7 | 18.6 | New Ulm city, Brown County |
| 97 | 107 | 66 | 648 | 85.0 | 912 | 498 | 270 | 175 | 23.9 | 22.5 | New York Mills city, Otter Tail County |
| 26 | 9 | 1 | 80 | 108.8 | 138 | 67 | 36 | 18 | 17.4 | 21.6 | Nickerson township, Pine County |
| 66 | 34 | 10 | 549 | 99.1 | 767 | 385 | 110 | 61 | 29.8 | 10.1 | Nicollet city, Nicollet County |

Table 2.

Age and Sex: 2010—Con.

[For information on confidentiality protection, nonsampling error, and definitions, see Selected Appendixes at <www.census.gov/prod/cen2010/cph-1-a.pdf>]

| State County Place and County Subdivision | Total population | Median age | Age | | | | | | | | |
|--|---------------------|---------------|------------------|------------------|-------------------|-------------------|-------------------|-------------------|-------------------|-------------------|-------------------|
| | | | Under 5 years | 5 to 17 years | 18 to 20 years | 21 to 24 years | 25 to 34 years | 35 to 44 years | 45 to 54 years | 55 to 59 years | 60 to 64 years |
| PLACE AND COUNTY SUBDIVISION--Con. | | | | | | | | | | | |
| Nicollet township, Nicollet County..... | 527 | 45.6 | 32 | 84 | 27 | 22 | 43 | 51 | 103 | 54 | 42 |
| Nidaros township, Otter Tail County..... | 322 | 48.0 | 13 | 51 | 12 | 4 | 24 | 43 | 45 | 31 | 25 |
| Nielsville city, Polk County..... | 90 | 46.0 | 5 | 16 | 3 | 5 | 5 | 6 | 25 | 7 | 7 |
| Nilsen township, Wilkin County..... | 60 | 35.0 | 3 | 15 | 0 | 0 | 12 | 5 | 12 | 4 | 3 |
| Nimrod city, Wadena County..... | 69 | 51.8 | 4 | 7 | 0 | 4 | 9 | 5 | 10 | 8 | 5 |
| Nininger township, Dakota County..... | 950 | 45.1 | 51 | 173 | 30 | 30 | 66 | 123 | 171 | 77 | 63 |
| Nisswa city, Crow Wing County..... | 1,971 | 50.6 | 100 | 258 | 58 | 52 | 152 | 187 | 321 | 178 | 185 |
| Nokay Lake township, Crow Wing County.... | 830 | 45.3 | 38 | 141 | 30 | 26 | 79 | 96 | 161 | 86 | 54 |
| Nora township, Clearwater County..... | 442 | 46.5 | 29 | 76 | 5 | 10 | 53 | 42 | 78 | 44 | 25 |
| Nora township, Pope County..... | 205 | 40.3 | 17 | 39 | 3 | 6 | 21 | 35 | 28 | 16 | 11 |
| Norcross city, Grant County..... | 70 | 41.5 | 4 | 16 | 1 | 1 | 9 | 6 | 5 | 2 | 11 |
| | | | | | | | | | | | |
| Norden township, Pennington County..... | 379 | 44.6 | 17 | 68 | 19 | 5 | 27 | 56 | 74 | 38 | 31 |
| Nordick township, Wilkin County..... | 87 | 52.5 | 2 | 10 | 6 | 7 | 3 | 6 | 18 | 15 | 9 |
| Nordland township, Aitkin County..... | 972 | 56.7 | 28 | 135 | 16 | 17 | 48 | 72 | 137 | 102 | 130 |
| Nordland township, Lyon County..... | 213 | 41.9 | 13 | 42 | 1 | 7 | 30 | 23 | 32 | 22 | 11 |
| Nore township, Itasca County..... | 57 | 40.3 | 3 | 14 | 1 | 1 | 5 | 7 | 6 | 3 | 6 |
| Norfolk township, Renville County..... | 161 | 46.2 | 4 | 27 | 6 | 8 | 14 | 18 | 35 | 15 | 6 |
| Norman township, Pine County..... | 248 | 47.3 | 17 | 35 | 2 | 6 | 30 | 23 | 56 | 16 | 13 |
| Norman township, Yellow Medicine County.. | 264 | 41.5 | 20 | 49 | 7 | 8 | 27 | 30 | 49 | 26 | 9 |
| Normania township, Yellow Medicine County..... | 191 | 43.4 | 14 | 39 | 1 | 6 | 19 | 21 | 39 | 15 | 11 |
| Normanna township, St. Louis County..... | 796 | 41.0 | 49 | 182 | 25 | 31 | 50 | 112 | 153 | 83 | 50 |
| North township, Pennington County..... | 708 | 43.3 | 35 | 136 | 29 | 17 | 54 | 103 | 108 | 55 | 55 |
| | | | | | | | | | | | |
| North Beltrami UT, Beltrami County..... | 34 | 49.0 | 0 | 7 | 0 | 0 | 2 | 3 | 9 | 5 | 0 |
| North Branch city, Chisago County..... | 10,125 | 34.3 | 738 | 2,233 | 344 | 441 | 1,414 | 1,658 | 1,424 | 486 | 346 |
| North Branch township, Isanti County..... | 1,779 | 42.7 | 98 | 328 | 67 | 59 | 159 | 252 | 343 | 121 | 120 |
| North Carlton UT, Carlton County..... | 982 | 38.9 | 60 | 181 | 37 | 63 | 104 | 118 | 162 | 73 | 52 |
| North Cass UT, Cass County..... | 264 | 35.0 | 30 | 52 | 12 | 11 | 27 | 29 | 28 | 15 | 18 |
| North Central Cass UT, Cass County..... | 28 | 66.0 | 0 | 1 | 0 | 0 | 1 | 0 | 3 | 1 | 7 |
| North Clearwater UT, Clearwater County.... | 87 | 37.5 | 5 | 20 | 6 | 3 | 7 | 9 | 20 | 6 | 2 |
| Northeast Aitkin UT, Aitkin County..... | 11 | 47.5 | 0 | 0 | 1 | 1 | 0 | 1 | 3 | 0 | 0 |
| Northeast Itasca UT, Itasca County..... | 1,179 | 53.3 | 32 | 165 | 37 | 33 | 58 | 107 | 200 | 144 | 130 |
| Northeast St. Louis UT, St. Louis County.... | 248 | 56.1 | 5 | 28 | 2 | 6 | 13 | 20 | 42 | 35 | 41 |
| Northern township, Beltrami County..... | 4,657 | 35.5 | 344 | 902 | 208 | 279 | 563 | 573 | 619 | 316 | 312 |
| | | | | | | | | | | | |
| Northfield city..... | 20,007 | 26.4 | 1,066 | 2,889 | 3,308 | 2,501 | 1,793 | 2,040 | 2,209 | 1,005 | 793 |
| Dakota County (part)..... | 1,147 | 41.4 | 80 | 234 | 15 | 24 | 105 | 175 | 159 | 69 | 67 |
| Rice County (part)..... | 18,860 | 25.1 | 986 | 2,655 | 3,293 | 2,477 | 1,688 | 1,865 | 2,050 | 936 | 726 |
| | | | | | | | | | | | |
| Northfield township, Rice County..... | 842 | 43.3 | 50 | 165 | 26 | 26 | 68 | 97 | 168 | 78 | 64 |
| North Fork township, Stearns County..... | 247 | 38.6 | 21 | 52 | 7 | 8 | 25 | 28 | 35 | 10 | 22 |
| North Germany township, Wadena County.. | 313 | 46.4 | 20 | 51 | 11 | 12 | 24 | 34 | 50 | 35 | 22 |
| North Hero township, Redwood County..... | 161 | 48.8 | 4 | 28 | 6 | 5 | 13 | 13 | 36 | 15 | 10 |
| Northland township, Polk County..... | 160 | 49.0 | 8 | 25 | 6 | 8 | 17 | 10 | 32 | 14 | 12 |
| Northland township, St. Louis County..... | 169 | 47.6 | 7 | 27 | 3 | 7 | 18 | 15 | 40 | 25 | 9 |
| | | | | | | | | | | | |
| North Mankato city..... | 13,394 | 35.5 | 941 | 2,239 | 473 | 890 | 2,063 | 1,664 | 1,880 | 889 | 760 |
| Blue Earth County (part)..... | 0 | 0.0 | 0 | 0 | 0 | 0 | 0 | 0 | 0 | 0 | 0 |
| Nicollet County (part)..... | 13,394 | 35.5 | 941 | 2,239 | 473 | 890 | 2,063 | 1,664 | 1,880 | 889 | 760 |
| | | | | | | | | | | | |
| North Oaks city, Ramsey County..... | 4,469 | 53.1 | 146 | 787 | 81 | 101 | 159 | 363 | 762 | 478 | 448 |
| Northome city, Koochiching County..... | 200 | 49.7 | 8 | 36 | 6 | 7 | 12 | 20 | 29 | 20 | 15 |
| Northome UT, Koochiching County..... | 447 | 48.9 | 22 | 70 | 10 | 13 | 34 | 50 | 81 | 48 | 43 |
| North Ottawa township, Grant County..... | 50 | 47.0 | 4 | 4 | 2 | 3 | 6 | 5 | 10 | 0 | 5 |
| North Red River UT, Kittson County..... | 0 | 0.0 | 0 | 0 | 0 | 0 | 0 | 0 | 0 | 0 | 0 |
| Northrop city, Martin County..... | 227 | 45.8 | 10 | 43 | 4 | 3 | 27 | 25 | 35 | 22 | 24 |
| North Roseau UT, Roseau County..... | 139 | 41.3 | 12 | 26 | 5 | 3 | 14 | 17 | 28 | 10 | 8 |
| North St. Paul city, Ramsey County..... | 11,460 | 38.5 | 734 | 1,873 | 474 | 653 | 1,594 | 1,305 | 1,825 | 856 | 643 |
| North Star township, Brown County..... | 287 | 40.9 | 19 | 68 | 4 | 8 | 20 | 53 | 40 | 24 | 12 |
| North Star township, St. Louis County..... | 190 | 55.0 | 3 | 24 | 6 | 3 | 11 | 11 | 37 | 40 | 19 |
| Northwest Aitkin UT, Aitkin County..... | 342 | 51.4 | 16 | 54 | 6 | 7 | 26 | 22 | 63 | 40 | 38 |
| | | | | | | | | | | | |
| Northwest Koochiching UT, Koochiching County..... | 463 | 51.5 | 23 | 65 | 10 | 14 | 22 | 47 | 85 | 58 | 39 |
| Northwest Roseau UT, Roseau County..... | 25 | 50.5 | 2 | 2 | 1 | 1 | 4 | 2 | 3 | 7 | 1 |
| Northwest St. Louis UT, St. Louis County.... | 301 | 54.5 | 7 | 33 | 8 | 6 | 19 | 24 | 58 | 37 | 26 |
| Norton township, Winona County..... | 490 | 42.5 | 35 | 80 | 20 | 17 | 46 | 67 | 84 | 41 | 33 |
| Norway township, Fillmore County..... | 343 | 39.1 | 24 | 73 | 10 | 12 | 35 | 45 | 46 | 23 | 21 |
| Norway township, Kittson County..... | 91 | 43.8 | 8 | 14 | 0 | 2 | 12 | 10 | 11 | 10 | 5 |
| Norway Lake township, Kandiyohi County.... | 274 | 49.7 | 12 | 21 | 12 | 9 | 30 | 29 | 57 | 29 | 16 |
| Norwegian Grove township, Otter Tail County..... | 300 | 47.5 | 13 | 50 | 11 | 9 | 29 | 26 | 60 | 31 | 16 |
| Norwood Young America city, Carver County..... | 3,549 | 35.8 | 282 | 683 | 99 | 159 | 522 | 484 | 542 | 188 | 183 |
| Nowthen city, Anoka County..... | 4,443 | 39.9 | 245 | 1,013 | 188 | 193 | 317 | 711 | 954 | 296 | 213 |
| Numedal township, Pennington County..... | 90 | 37.7 | 5 | 21 | 1 | 2 | 9 | 20 | 13 | 4 | 5 |

Table 2.

Age and Sex: 2010—Con.

[For information on confidentiality protection, nonsampling error, and definitions, see Selected Appendixes at <www.census.gov/prod/cen2010/cph-1-a.pdf>]

| Age—Con | | | Age and sex | | | | | | Percent of total population | | State County Place and County Subdivision |
|-----------------------------------|-------------------|----------------------|-------------|--------------------------------|-------------------|--------|-------------------|--------|-----------------------------|----------------------|---|
| 65 to 74 years | 75 to 84 years | 85 years and over | All ages | | 18 years and over | | 65 years and over | | Under 18 years | 65 years and over | |
| | | | Female | Males per 100 females | Total | Female | Total | Female | | | |
| PLACE AND COUNTY SUBDIVISION—Con. | | | | | | | | | | | |
| 45 | 18 | 6 | 243 | 116.9 | 411 | 192 | 69 | 38 | 22.0 | 13.1 | Nicollet township, Nicollet County |
| 42 | 25 | 7 | 152 | 111.8 | 258 | 123 | 74 | 37 | 19.9 | 23.0 | Nidaros township, Otter Tail County |
| 4 | 5 | 2 | 48 | 87.5 | 69 | 33 | 11 | 8 | 23.3 | 12.2 | Nielsville city, Polk County |
| 4 | 0 | 2 | 28 | 114.3 | 42 | 20 | 6 | 3 | 30.0 | 10.0 | Nilsen township, Wilkin County |
| 12 | 5 | 0 | 42 | 64.3 | 58 | 31 | 17 | 7 | 15.9 | 24.6 | Nimrod city, Wadena County |
| 87 | 63 | 16 | 479 | 98.3 | 726 | 379 | 166 | 103 | 23.6 | 17.5 | Nininger township, Dakota County |
| 293 | 151 | 36 | 993 | 98.5 | 1,613 | 804 | 480 | 248 | 18.2 | 24.4 | Nisswa city, Crow Wing County |
| 70 | 40 | 9 | 400 | 107.5 | 651 | 313 | 119 | 61 | 21.6 | 14.3 | Nokay Lake township, Crow Wing County |
| 48 | 29 | 3 | 205 | 115.6 | 337 | 160 | 80 | 39 | 23.8 | 18.1 | Nora township, Clearwater County |
| 18 | 8 | 3 | 93 | 120.4 | 149 | 69 | 29 | 13 | 27.3 | 14.1 | Nora township, Pope County |
| 7 | 6 | 2 | 44 | 59.1 | 50 | 31 | 15 | 9 | 28.6 | 21.4 | Norcross city, Grant County |
| 28 | 13 | 3 | 185 | 104.9 | 294 | 141 | 44 | 24 | 22.4 | 11.6 | Norden township, Pennington County |
| 6 | 4 | 1 | 41 | 112.2 | 75 | 37 | 11 | 4 | 13.8 | 12.6 | Nordick township, Wilkin County |
| 186 | 79 | 22 | 480 | 102.5 | 809 | 402 | 287 | 134 | 16.8 | 29.5 | Nordland township, Aitkin County |
| 17 | 11 | 4 | 101 | 110.9 | 158 | 73 | 32 | 18 | 25.8 | 15.0 | Nordland township, Lyon County |
| 7 | 3 | 1 | 30 | 90.0 | 40 | 21 | 11 | 6 | 29.8 | 19.3 | Nore township, Itasca County |
| 14 | 11 | 3 | 69 | 133.3 | 130 | 58 | 28 | 14 | 19.3 | 17.4 | Norfolk township, Renville County |
| 31 | 16 | 3 | 110 | 125.5 | 196 | 89 | 50 | 22 | 21.0 | 20.2 | Norman township, Pine County |
| 21 | 13 | 5 | 121 | 118.2 | 195 | 90 | 39 | 19 | 26.1 | 14.8 | Norman township, Yellow Medicine County |
| 17 | 6 | 3 | 81 | 135.8 | 138 | 61 | 26 | 12 | 27.7 | 13.6 | Normania township, Yellow Medicine County |
| 36 | 17 | 8 | 394 | 102.0 | 565 | 277 | 61 | 25 | 29.0 | 7.7 | Normanna township, St. Louis County |
| 62 | 46 | 8 | 346 | 104.6 | 537 | 264 | 116 | 61 | 24.2 | 16.4 | North township, Pennington County |
| 3 | 2 | 3 | 17 | 100.0 | 27 | 11 | 8 | 2 | 20.6 | 23.5 | North Beltrami UT, Beltrami County |
| 520 | 342 | 179 | 5,079 | 99.4 | 7,154 | 3,606 | 1,041 | 593 | 29.3 | 10.3 | North Branch city, Chisago County |
| 164 | 42 | 26 | 862 | 106.4 | 1,353 | 645 | 232 | 118 | 23.9 | 13.0 | North Branch township, Isanti County |
| 86 | 36 | 10 | 486 | 102.1 | 741 | 363 | 132 | 64 | 24.5 | 13.4 | North Carlton UT, Carlton County |
| 32 | 10 | 0 | 135 | 95.6 | 182 | 89 | 42 | 19 | 31.1 | 15.9 | North Cass UT, Cass County |
| 14 | 0 | 1 | 15 | 86.7 | 27 | 14 | 15 | 8 | 3.6 | 53.6 | North Central Cass UT, Cass County |
| 6 | 2 | 1 | 37 | 135.1 | 62 | 29 | 9 | 4 | 28.7 | 10.3 | North Clearwater UT, Clearwater County |
| 4 | 1 | 0 | 6 | 83.3 | 11 | 6 | 5 | 3 | 0.0 | 45.5 | Northeast Aitkin UT, Aitkin County |
| 168 | 88 | 17 | 564 | 109.0 | 982 | 463 | 273 | 126 | 16.7 | 23.2 | Northeast Itasca UT, Itasca County |
| 49 | 7 | 0 | 114 | 117.5 | 215 | 101 | 56 | 24 | 13.3 | 22.6 | Northeast St. Louis UT, St. Louis County |
| 315 | 174 | 52 | 2,302 | 102.3 | 3,411 | 1,686 | 541 | 257 | 26.8 | 11.6 | Northern township, Beltrami County |
| 1,053 | 868 | 482 | 10,524 | 90.1 | 16,052 | 8,521 | 2,403 | 1,432 | 19.8 | 12.0 | Northfield city |
| 98 | 83 | 38 | 594 | 93.1 | 833 | 441 | 219 | 122 | 27.4 | 19.1 | Dakota County (part) |
| 955 | 785 | 444 | 9,930 | 89.9 | 15,219 | 8,080 | 2,184 | 1,310 | 19.3 | 11.6 | Rice County (part) |
| 55 | 35 | 10 | 429 | 96.3 | 627 | 311 | 100 | 51 | 25.5 | 11.9 | Northfield township, Rice County |
| 18 | 15 | 6 | 112 | 120.5 | 174 | 83 | 39 | 19 | 29.6 | 15.8 | North Fork township, Stearns County |
| 28 | 20 | 6 | 154 | 103.2 | 242 | 113 | 54 | 26 | 22.7 | 17.3 | North Germany township, Wadena County |
| 21 | 9 | 1 | 73 | 120.5 | 129 | 60 | 31 | 15 | 19.9 | 19.3 | North Hero township, Redwood County |
| 16 | 8 | 4 | 80 | 100.0 | 127 | 61 | 28 | 12 | 20.6 | 17.5 | Northland township, Polk County |
| 13 | 3 | 2 | 71 | 138.0 | 135 | 64 | 18 | 10 | 20.1 | 10.7 | Northland township, St. Louis County |
| 817 | 537 | 241 | 6,785 | 97.4 | 10,214 | 5,242 | 1,595 | 912 | 23.7 | 11.9 | North Mankato city |
| 0 | 0 | 0 | 0 | (X) | 0 | 0 | 0 | 0 | (X) | (X) | Blue Earth County (part) |
| 817 | 537 | 241 | 6,785 | 97.4 | 10,214 | 5,242 | 1,595 | 912 | 23.7 | 11.9 | Nicollet County (part) |
| 527 | 357 | 260 | 2,316 | 93.0 | 3,536 | 1,851 | 1,144 | 623 | 20.9 | 25.6 | North Oaks city, Ramsey County |
| 25 | 14 | 8 | 105 | 90.5 | 156 | 85 | 47 | 29 | 22.0 | 23.5 | Northome city, Koochiching County |
| 42 | 23 | 11 | 219 | 104.1 | 355 | 173 | 76 | 39 | 20.6 | 17.0 | Northome UT, Koochiching County |
| 7 | 3 | 1 | 28 | 78.6 | 42 | 22 | 11 | 4 | 16.0 | 22.0 | North Ottawa township, Grant County |
| 0 | 0 | 0 | 0 | (X) | 0 | 0 | 0 | 0 | (X) | (X) | North Red River UT, Kittson County |
| 27 | 6 | 1 | 116 | 95.7 | 174 | 92 | 34 | 20 | 23.3 | 15.0 | Northrop city, Martin County |
| 9 | 6 | 1 | 77 | 80.5 | 101 | 50 | 16 | 7 | 27.3 | 11.5 | North Roseau UT, Roseau County |
| 790 | 513 | 200 | 5,831 | 96.5 | 8,853 | 4,584 | 1,503 | 882 | 22.7 | 13.1 | North St. Paul city, Ramsey County |
| 27 | 11 | 1 | 138 | 108.0 | 200 | 92 | 39 | 19 | 30.3 | 13.6 | North Star township, Brown County |
| 29 | 7 | 0 | 86 | 120.9 | 163 | 74 | 36 | 17 | 14.2 | 18.9 | North Star township, St. Louis County |
| 46 | 19 | 5 | 165 | 107.3 | 272 | 124 | 70 | 29 | 20.5 | 20.5 | Northwest Aitkin UT, Aitkin County |
| 59 | 28 | 13 | 216 | 114.4 | 375 | 174 | 100 | 51 | 19.0 | 21.6 | Northwest Koochiching UT, Koochiching County |
| 2 | 0 | 0 | 12 | 108.3 | 21 | 10 | 2 | 0 | 16.0 | 8.0 | Northwest Roseau UT, Roseau County |
| 54 | 26 | 3 | 137 | 119.7 | 261 | 119 | 83 | 41 | 13.3 | 27.6 | Northwest St. Louis UT, St. Louis County |
| 38 | 26 | 3 | 237 | 106.8 | 375 | 175 | 67 | 35 | 23.5 | 13.7 | Norton township, Winona County |
| 30 | 20 | 4 | 150 | 128.7 | 246 | 112 | 54 | 24 | 28.3 | 15.7 | Norway township, Fillmore County |
| 10 | 8 | 1 | 42 | 116.7 | 69 | 35 | 19 | 11 | 24.2 | 20.9 | Norway township, Kittson County |
| 36 | 17 | 6 | 127 | 115.7 | 241 | 108 | 59 | 28 | 12.0 | 21.5 | Norway Lake township, Kandiyohi County |
| 32 | 18 | 5 | 134 | 123.9 | 237 | 105 | 55 | 27 | 21.0 | 18.3 | Norwegian Grove township, Otter Tail County |
| 174 | 161 | 72 | 1,791 | 98.2 | 2,584 | 1,313 | 407 | 246 | 27.2 | 11.5 | Norwood Young America city, Carver County |
| 213 | 78 | 22 | 2,129 | 108.7 | 3,185 | 1,545 | 313 | 148 | 28.3 | 7.0 | Nowthen city, Anoka County |
| 8 | 1 | 1 | 36 | 150.0 | 64 | 29 | 10 | 4 | 28.9 | 11.1 | Numedal township, Pennington County |

Table 2.
Age and Sex: 2010—Con.

[For information on confidentiality protection, nonsampling error, and definitions, see Selected Appendixes at <www.census.gov/prod/cen2010/cph-1-a.pdf>]

| State County Place and County Subdivision | Total population | Median age | Age | | | | | | | | |
|---|---------------------|---------------|------------------|------------------|-------------------|-------------------|-------------------|-------------------|-------------------|-------------------|-------------------|
| | | | Under 5 years | 5 to 17 years | 18 to 20 years | 21 to 24 years | 25 to 34 years | 35 to 44 years | 45 to 54 years | 55 to 59 years | 60 to 64 years |
| PLACE AND COUNTY SUBDIVISION--Con. | | | | | | | | | | | |
| Nunda township, Freeborn County..... | 321 | 44.8 | 20 | 51 | 15 | 13 | 28 | 35 | 43 | 30 | 11 |
| Oak township, Stearns County..... | 595 | 35.5 | 49 | 134 | 15 | 18 | 78 | 68 | 103 | 41 | 19 |
| Oakdale city, Washington County..... | 27,378 | 37.9 | 1,704 | 4,899 | 1,111 | 1,488 | 3,622 | 3,493 | 4,724 | 1,798 | 1,470 |
| Oak Grove city, Anoka County..... | 8,031 | 40.0 | 489 | 1,641 | 301 | 295 | 728 | 1,250 | 1,611 | 601 | 455 |
| Oakland township, Freeborn County..... | 396 | 42.0 | 27 | 71 | 10 | 11 | 47 | 50 | 59 | 27 | 31 |
| Oakland township, Mahnomon County..... | 295 | 42.1 | 18 | 65 | 16 | 8 | 21 | 35 | 56 | 19 | 15 |
| Oak Lawn township, Crow Wing County..... | 1,792 | 42.0 | 110 | 321 | 65 | 71 | 203 | 216 | 301 | 157 | 125 |
| Oak Park township, Marshall County..... | 131 | 47.4 | 5 | 20 | 3 | 8 | 13 | 9 | 28 | 9 | 13 |
| Oak Park Heights city, Washington County.. | 4,339 | 44.9 | 177 | 596 | 127 | 218 | 509 | 547 | 678 | 263 | 225 |
| Oakport CDP, Clay County..... | 1,387 | 40.5 | 85 | 273 | 68 | 43 | 119 | 209 | 276 | 98 | 73 |
| Oakport township, Clay County..... | 1,797 | 40.4 | 114 | 350 | 84 | 53 | 155 | 276 | 350 | 133 | 96 |
| Oak Valley township, Otter Tail County..... | 355 | 42.7 | 21 | 62 | 11 | 16 | 32 | 49 | 52 | 26 | 21 |
| Oakwood township, Wabasha County..... | 405 | 42.1 | 23 | 82 | 22 | 14 | 32 | 46 | 99 | 31 | 18 |
| O'Brien township, Beltrami County..... | 58 | 53.5 | 0 | 10 | 1 | 1 | 1 | 5 | 11 | 5 | 7 |
| Odessa city, Big Stone County..... | 135 | 48.1 | 5 | 20 | 2 | 2 | 16 | 18 | 25 | 8 | 9 |
| Odessa township, Big Stone County..... | 132 | 51.0 | 8 | 19 | 5 | 2 | 5 | 7 | 27 | 19 | 11 |
| Odin city, Watonwan County..... | 106 | 47.0 | 9 | 15 | 1 | 3 | 13 | 10 | 7 | 8 | 8 |
| Odin township, Watonwan County..... | 170 | 50.7 | 8 | 28 | 3 | 7 | 14 | 14 | 25 | 22 | 7 |
| Ogema city, Becker County..... | 184 | 27.5 | 29 | 40 | 4 | 11 | 28 | 10 | 18 | 16 | 7 |
| Ogema township, Pine County..... | 352 | 35.7 | 38 | 67 | 4 | 23 | 39 | 41 | 46 | 36 | 22 |
| Ogilvie city, Kanabec County..... | 369 | 41.3 | 23 | 67 | 11 | 12 | 54 | 28 | 48 | 34 | 23 |
| Okabena city, Jackson County..... | 188 | 37.8 | 14 | 43 | 1 | 5 | 23 | 27 | 24 | 11 | 8 |
| Oklee city, Red Lake County..... | 435 | 39.3 | 39 | 68 | 16 | 14 | 62 | 46 | 54 | 25 | 18 |
| Olivia city, Renville County..... | 2,484 | 40.8 | 172 | 416 | 90 | 103 | 310 | 265 | 322 | 179 | 132 |
| Olney township, Nobles County..... | 205 | 41.5 | 10 | 52 | 12 | 5 | 7 | 33 | 38 | 14 | 7 |
| Omro township, Yellow Medicine County..... | 161 | 37.8 | 8 | 42 | 9 | 5 | 14 | 18 | 32 | 6 | 8 |
| Onamia city, Mille Lacs County..... | 878 | 41.7 | 65 | 181 | 46 | 36 | 65 | 69 | 106 | 52 | 41 |
| Onamia township, Mille Lacs County..... | 575 | 45.7 | 24 | 101 | 17 | 18 | 51 | 67 | 130 | 45 | 36 |
| Onstad township, Polk County..... | 71 | 39.3 | 5 | 14 | 1 | 3 | 8 | 7 | 9 | 4 | 10 |
| Orange township, Douglas County..... | 313 | 46.1 | 15 | 56 | 10 | 7 | 24 | 40 | 60 | 18 | 30 |
| Orion township, Olmsted County..... | 592 | 44.1 | 25 | 122 | 18 | 21 | 50 | 75 | 111 | 51 | 35 |
| Ormsby city..... | 131 | 52.3 | 7 | 12 | 5 | 5 | 12 | 8 | 27 | 10 | 11 |
| Martin County (part)..... | 56 | 53.5 | 3 | 8 | 2 | 1 | 4 | 3 | 10 | 1 | 5 |
| Watonwan County (part)..... | 75 | 51.8 | 4 | 4 | 3 | 4 | 8 | 5 | 17 | 9 | 6 |
| Orono city, Hennepin County..... | 7,437 | 45.7 | 344 | 1,632 | 174 | 151 | 400 | 914 | 1,559 | 705 | 618 |
| Oronoco city, Olmsted County..... | 1,300 | 36.0 | 134 | 278 | 28 | 36 | 143 | 224 | 237 | 67 | 48 |
| Oronoco township, Olmsted County..... | 2,220 | 43.8 | 121 | 455 | 62 | 69 | 178 | 278 | 496 | 173 | 144 |
| Orr city, St. Louis County..... | 267 | 42.1 | 10 | 53 | 14 | 5 | 27 | 36 | 47 | 16 | 20 |
| Orrock township, Sherburne County..... | 3,451 | 36.1 | 245 | 829 | 131 | 105 | 368 | 574 | 634 | 191 | 154 |
| Orton township, Wadena County..... | 204 | 45.4 | 17 | 32 | 6 | 5 | 19 | 21 | 31 | 19 | 16 |
| Ortonville city, Big Stone County..... | 1,916 | 49.8 | 113 | 265 | 49 | 70 | 179 | 175 | 259 | 144 | 110 |
| Ortonville township, Big Stone County..... | 2,011 | 49.7 | 117 | 285 | 50 | 72 | 186 | 182 | 278 | 153 | 115 |
| Orwell township, Otter Tail County..... | 170 | 39.0 | 14 | 33 | 3 | 8 | 23 | 17 | 38 | 14 | 7 |
| Osage CDP, Becker County..... | 323 | 47.5 | 16 | 51 | 5 | 15 | 32 | 35 | 33 | 22 | 34 |
| Osage township, Becker County..... | 895 | 44.5 | 57 | 155 | 21 | 37 | 90 | 94 | 135 | 72 | 63 |
| Osakis city..... | 1,740 | 42.2 | 130 | 296 | 46 | 58 | 201 | 193 | 188 | 85 | 97 |
| Douglas County (part)..... | 1,591 | 41.6 | 126 | 274 | 38 | 49 | 193 | 179 | 161 | 80 | 86 |
| Todd County (part)..... | 149 | 49.1 | 4 | 22 | 8 | 9 | 8 | 14 | 27 | 5 | 11 |
| Osakis township, Douglas County..... | 595 | 42.2 | 40 | 114 | 12 | 18 | 62 | 69 | 108 | 39 | 34 |
| Osborne township, Pipestone County..... | 286 | 45.3 | 17 | 61 | 5 | 2 | 20 | 37 | 59 | 25 | 12 |
| Oscar township, Otter Tail County..... | 207 | 47.3 | 22 | 30 | 3 | 4 | 25 | 15 | 38 | 19 | 19 |
| Osceola township, Renville County..... | 158 | 51.5 | 7 | 18 | 4 | 3 | 14 | 11 | 39 | 12 | 7 |
| Oshawa township, Nicollet County..... | 502 | 43.5 | 25 | 100 | 21 | 13 | 39 | 69 | 95 | 49 | 33 |
| Oshkosh township, Yellow Medicine County | 210 | 45.7 | 12 | 43 | 6 | 4 | 12 | 26 | 44 | 12 | 16 |
| Oslo city, Marshall County..... | 330 | 35.5 | 25 | 63 | 15 | 17 | 42 | 32 | 48 | 10 | 14 |
| Osseo city, Hennepin County..... | 2,430 | 46.1 | 134 | 276 | 67 | 125 | 364 | 215 | 381 | 173 | 119 |
| Ostrander city, Fillmore County..... | 254 | 46.8 | 18 | 35 | 3 | 7 | 33 | 27 | 25 | 20 | 20 |
| Oteneagen township, Itasca County..... | 310 | 32.6 | 19 | 79 | 12 | 12 | 47 | 32 | 39 | 23 | 22 |
| Otisco township, Waseca County..... | 599 | 43.1 | 33 | 139 | 15 | 9 | 43 | 82 | 120 | 36 | 29 |
| Otrey township, Big Stone County..... | 87 | 45.8 | 2 | 22 | 0 | 2 | 6 | 9 | 19 | 9 | 4 |
| Otsego city, Wright County..... | 13,571 | 31.8 | 1,342 | 2,853 | 333 | 573 | 2,528 | 2,254 | 1,716 | 673 | 528 |
| Ottawa township, Le Sueur County..... | 283 | 45.6 | 12 | 48 | 10 | 5 | 27 | 35 | 56 | 16 | 15 |
| Ottertail city, Otter Tail County..... | 572 | 47.7 | 35 | 69 | 9 | 23 | 85 | 38 | 107 | 49 | 45 |
| Otter Tail township, Otter Tail County..... | 491 | 57.7 | 9 | 42 | 8 | 13 | 19 | 38 | 90 | 51 | 61 |
| Otter Tail Peninsula township, Cass County | 54 | 56.0 | 0 | 3 | 1 | 3 | 4 | 3 | 10 | 7 | 7 |
| Otto township, Otter Tail County..... | 554 | 45.7 | 35 | 88 | 16 | 10 | 52 | 72 | 73 | 56 | 48 |
| Owatonna city, Steele County..... | 25,599 | 37.2 | 2,009 | 4,881 | 812 | 1,077 | 3,365 | 3,368 | 3,661 | 1,623 | 1,259 |
| Owatonna township, Steele County..... | 609 | 46.1 | 20 | 103 | 22 | 25 | 43 | 79 | 115 | 52 | 45 |
| Owens township, St. Louis County..... | 263 | 50.5 | 5 | 41 | 6 | 4 | 17 | 37 | 41 | 34 | 20 |
| Oxford township, Isanti County..... | 888 | 41.6 | 41 | 175 | 30 | 31 | 81 | 155 | 161 | 61 | 71 |
| Paddock township, Otter Tail County..... | 346 | 37.8 | 30 | 72 | 14 | 8 | 37 | 40 | 59 | 24 | 15 |
| Page township, Mille Lacs County..... | 743 | 39.6 | 41 | 142 | 36 | 28 | 75 | 106 | 139 | 47 | 41 |

Table 2.

Age and Sex: 2010—Con.

[For information on confidentiality protection, nonsampling error, and definitions, see Selected Appendixes at <www.census.gov/prod/cen2010/cph-1-a.pdf>]

| Age—Con | | | Age and sex | | | | | | Percent of total population | | State County Place and County Subdivision |
|-----------------------------------|-------------------|----------------------|-------------|--------------------------------|-------------------|--------|-------------------|--------|-----------------------------|----------------------|---|
| 65 to 74 years | 75 to 84 years | 85 years and over | All ages | | 18 years and over | | 65 years and over | | Under 18 years | 65 years and over | |
| | | | Female | Males per 100 females | Total | Female | Total | Female | | | |
| PLACE AND COUNTY SUBDIVISION—Con. | | | | | | | | | | | |
| | | | 154 | 108.4 | 250 | 119 | 75 | 38 | 22.1 | 23.4 | Nunda township, Freeborn County |
| | | | 274 | 117.2 | 412 | 187 | 70 | 36 | 30.8 | 11.8 | Oak township, Stearns County |
| 1,677 | 1,000 | 392 | 14,251 | 92.1 | 20,775 | 11,060 | 3,069 | 1,813 | 24.1 | 11.2 | Oakdale city, Washington County |
| 495 | 136 | 29 | 3,834 | 109.5 | 5,901 | 2,822 | 660 | 317 | 26.5 | 8.2 | Oak Grove city, Anoka County |
| 37 | 18 | 8 | 206 | 92.2 | 298 | 151 | 63 | 33 | 24.7 | 15.9 | Oakland township, Freeborn County |
| 27 | 13 | 2 | 133 | 121.8 | 212 | 99 | 42 | 20 | 28.1 | 14.2 | Oakland township, Mahanomen County |
| 143 | 56 | 24 | 887 | 102.0 | 1,361 | 674 | 223 | 117 | 24.1 | 12.4 | Oak Lawn township, Crow Wing County |
| 16 | 5 | 2 | 64 | 104.7 | 106 | 48 | 23 | 9 | 19.1 | 17.6 | Oak Park township, Marshall County |
| 297 | 366 | 336 | 2,080 | 108.6 | 3,566 | 1,703 | 999 | 617 | 17.8 | 23.0 | Oak Park Heights city, Washington County |
| 102 | 35 | 6 | 669 | 107.3 | 1,029 | 500 | 143 | 67 | 25.8 | 10.3 | Oakport CDP, Clay County |
| 126 | 54 | 6 | 862 | 108.5 | 1,333 | 644 | 186 | 87 | 25.8 | 10.4 | Oakport township, Clay County |
| 42 | 17 | 6 | 158 | 124.7 | 272 | 121 | 65 | 33 | 23.4 | 18.3 | Oak Valley township, Otter Tail County |
| 23 | 10 | 5 | 190 | 113.2 | 300 | 137 | 38 | 18 | 25.9 | 9.4 | Oakwood township, Wabasha County |
| 10 | 4 | 3 | 28 | 107.1 | 48 | 25 | 17 | 9 | 17.2 | 29.3 | O'Brien township, Beltrami County |
| 16 | 8 | 6 | 61 | 121.3 | 110 | 51 | 30 | 16 | 18.5 | 22.2 | Odessa city, Big Stone County |
| 14 | 9 | 6 | 61 | 116.4 | 105 | 53 | 29 | 17 | 20.5 | 22.0 | Odessa township, Big Stone County |
| 9 | 13 | 10 | 52 | 103.8 | 82 | 39 | 32 | 17 | 22.6 | 30.2 | Odin city, Watonwan County |
| 28 | 9 | 5 | 79 | 115.2 | 134 | 61 | 42 | 16 | 21.2 | 24.7 | Odin township, Watonwan County |
| 14 | 1 | 6 | 93 | 97.8 | 115 | 61 | 21 | 10 | 37.5 | 11.4 | Ogema city, Becker County |
| 23 | 6 | 7 | 168 | 109.5 | 247 | 116 | 36 | 15 | 29.8 | 10.2 | Ogema township, Pine County |
| 38 | 24 | 7 | 186 | 98.4 | 279 | 146 | 69 | 37 | 24.4 | 18.7 | Ogilvie city, Kanabec County |
| 14 | 12 | 6 | 93 | 102.2 | 131 | 66 | 32 | 18 | 30.3 | 17.0 | Okabena city, Jackson County |
| 44 | 36 | 13 | 215 | 102.3 | 328 | 163 | 93 | 54 | 24.6 | 21.4 | Oklee city, Red Lake County |
| 222 | 166 | 107 | 1,261 | 97.0 | 1,896 | 984 | 495 | 289 | 23.7 | 19.9 | Olivia city, Renville County |
| 14 | 13 | 0 | 94 | 118.1 | 143 | 62 | 27 | 12 | 30.2 | 13.2 | Olney township, Nobles County |
| 11 | 4 | 4 | 80 | 101.3 | 111 | 53 | 19 | 7 | 31.1 | 11.8 | Omro township, Yellow Medicine County |
| 76 | 70 | 71 | 409 | 114.7 | 632 | 329 | 217 | 120 | 28.0 | 24.7 | Onamia city, Mille Lacs County |
| 53 | 33 | 0 | 276 | 108.3 | 450 | 212 | 86 | 51 | 21.7 | 15.0 | Onamia township, Mille Lacs County |
| 7 | 3 | 0 | 34 | 108.8 | 52 | 26 | 10 | 6 | 26.8 | 14.1 | Onstad township, Polk County |
| 30 | 16 | 7 | 143 | 118.9 | 242 | 107 | 53 | 24 | 22.7 | 16.9 | Orange township, Douglas County |
| 42 | 31 | 11 | 282 | 109.9 | 445 | 208 | 84 | 40 | 24.8 | 14.2 | Orion township, Olmsted County |
| 17 | 10 | 7 | 68 | 92.6 | 112 | 59 | 34 | 22 | 14.5 | 26.0 | Ormsby city |
| 7 | 8 | 4 | 31 | 80.6 | 45 | 26 | 19 | 12 | 19.6 | 33.9 | Martin County (part) |
| 10 | 2 | 3 | 37 | 102.7 | 67 | 33 | 15 | 10 | 10.7 | 20.0 | Watonwan County (part) |
| 587 | 269 | 84 | 3,628 | 105.0 | 5,461 | 2,685 | 940 | 440 | 26.6 | 12.6 | Orono city, Hennepin County |
| 77 | 21 | 7 | 649 | 100.3 | 888 | 437 | 105 | 48 | 31.7 | 8.1 | Oronoco city, Olmsted County |
| 163 | 65 | 16 | 1,090 | 103.7 | 1,644 | 819 | 244 | 111 | 25.9 | 11.0 | Oronoco township, Olmsted County |
| 23 | 11 | 5 | 130 | 105.4 | 204 | 99 | 39 | 21 | 23.6 | 14.6 | Orr city, St. Louis County |
| 148 | 56 | 16 | 1,664 | 107.4 | 2,377 | 1,134 | 220 | 103 | 31.1 | 6.4 | Orrock township, Sherburne County |
| 20 | 11 | 7 | 98 | 108.2 | 155 | 78 | 38 | 20 | 24.0 | 18.6 | Orton township, Wadena County |
| 217 | 209 | 126 | 1,025 | 86.9 | 1,538 | 826 | 552 | 331 | 19.7 | 28.8 | Ortonville city, Big Stone County |
| 227 | 219 | 127 | 1,066 | 88.6 | 1,609 | 860 | 573 | 344 | 20.0 | 28.5 | Ortonville township, Big Stone County |
| 9 | 3 | 1 | 75 | 126.7 | 123 | 54 | 13 | 4 | 27.6 | 7.6 | Orwell township, Otter Tail County |
| 54 | 22 | 4 | 141 | 129.1 | 256 | 115 | 80 | 40 | 20.7 | 24.8 | Osage CDP, Becker County |
| 107 | 50 | 14 | 424 | 111.1 | 683 | 321 | 171 | 80 | 23.7 | 19.1 | Osage township, Becker County |
| 175 | 160 | 111 | 917 | 89.7 | 1,314 | 715 | 446 | 273 | 24.5 | 25.6 | Osakis city |
| 152 | 144 | 109 | 842 | 89.0 | 1,191 | 651 | 405 | 250 | 25.1 | 25.5 | Douglas County (part) |
| 23 | 16 | 2 | 75 | 98.7 | 123 | 64 | 41 | 23 | 17.4 | 27.5 | Todd County (part) |
| 67 | 25 | 7 | 283 | 110.2 | 441 | 212 | 99 | 44 | 25.9 | 16.6 | Osakis township, Douglas County |
| 36 | 11 | 1 | 129 | 121.7 | 208 | 95 | 48 | 24 | 27.3 | 16.8 | Osborne township, Pipestone County |
| 14 | 16 | 2 | 99 | 109.1 | 155 | 72 | 32 | 15 | 25.1 | 15.5 | Oscar township, Otter Tail County |
| 22 | 15 | 6 | 72 | 119.4 | 133 | 61 | 43 | 21 | 15.8 | 27.2 | Osceola township, Renville County |
| 34 | 20 | 4 | 241 | 108.3 | 377 | 187 | 58 | 33 | 24.9 | 11.6 | Oshawa township, Nicollet County |
| 21 | 10 | 4 | 95 | 121.1 | 155 | 69 | 35 | 15 | 26.2 | 16.7 | Oshkosh township, Yellow Medicine County |
| 27 | 24 | 13 | 174 | 89.7 | 242 | 123 | 64 | 38 | 26.7 | 19.4 | Oslo city, Marshall County |
| 183 | 242 | 151 | 1,311 | 85.4 | 2,020 | 1,096 | 576 | 388 | 16.9 | 23.7 | Osseo city, Hennepin County |
| 17 | 19 | 30 | 130 | 95.4 | 201 | 110 | 66 | 46 | 20.9 | 26.0 | Ostrander city, Fillmore County |
| 21 | 4 | 0 | 150 | 106.7 | 212 | 107 | 25 | 14 | 31.6 | 8.1 | Oteneagen township, Itasca County |
| 59 | 27 | 7 | 281 | 113.2 | 427 | 200 | 93 | 45 | 28.7 | 15.5 | Otisco township, Waseca County |
| 2 | 11 | 1 | 42 | 107.1 | 63 | 29 | 14 | 8 | 27.6 | 16.1 | Otrey township, Big Stone County |
| 530 | 195 | 46 | 6,695 | 102.7 | 9,376 | 4,647 | 771 | 384 | 30.9 | 5.7 | Otsego city, Wright County |
| 37 | 20 | 2 | 143 | 97.9 | 223 | 106 | 59 | 30 | 21.2 | 20.8 | Ottawa township, Le Sueur County |
| 72 | 37 | 3 | 279 | 105.0 | 468 | 226 | 112 | 57 | 18.2 | 19.6 | Ottertail city, Otter Tail County |
| 117 | 40 | 3 | 249 | 97.2 | 440 | 220 | 160 | 80 | 10.4 | 32.6 | Otter Tail township, Otter Tail County |
| 16 | 0 | 0 | 26 | 107.7 | 51 | 25 | 16 | 8 | 5.6 | 29.6 | Otter Tail Peninsula township, Cass County |
| 63 | 30 | 11 | 255 | 117.3 | 431 | 198 | 104 | 52 | 22.2 | 18.8 | Otto township, Otter Tail County |
| 1,663 | 1,225 | 656 | 13,096 | 95.5 | 18,709 | 9,695 | 3,544 | 2,107 | 26.9 | 13.8 | Owatonna city, Steele County |
| 59 | 39 | 7 | 288 | 111.5 | 486 | 231 | 105 | 49 | 20.2 | 17.2 | Owatonna township, Steele County |
| 36 | 16 | 6 | 120 | 119.2 | 217 | 100 | 58 | 26 | 17.5 | 22.1 | Owens township, St. Louis County |
| 63 | 13 | 6 | 435 | 104.1 | 672 | 332 | 82 | 40 | 24.3 | 9.2 | Oxford township, Isanti County |
| 26 | 17 | 4 | 164 | 111.0 | 244 | 117 | 47 | 20 | 29.5 | 13.6 | Paddock township, Otter Tail County |
| 66 | 18 | 4 | 340 | 118.5 | 560 | 260 | 88 | 42 | 24.6 | 11.8 | Page township, Mille Lacs County |

Table 2.

Age and Sex: 2010—Con.

[For information on confidentiality protection, nonsampling error, and definitions, see Selected Appendixes at <www.census.gov/prod/cen2010/cph-1-a.pdf>]

| State County Place and County Subdivision | Total population | Median age | Age | | | | | | | | |
|---|---------------------|---------------|------------------|------------------|-------------------|-------------------|-------------------|-------------------|-------------------|-------------------|-------------------|
| | | | Under 5 years | 5 to 17 years | 18 to 20 years | 21 to 24 years | 25 to 34 years | 35 to 44 years | 45 to 54 years | 55 to 59 years | 60 to 64 years |
| PLACE AND COUNTY SUBDIVISION--Con. | | | | | | | | | | | |
| Palisade city, Aitkin County..... | 167 | 50.2 | 12 | 21 | 4 | 1 | 19 | 18 | 32 | 13 | 15 |
| Palmer township, Sherburne County..... | 2,354 | 44.1 | 115 | 453 | 62 | 71 | 205 | 319 | 470 | 209 | 156 |
| Palmville township, Roseau County..... | 39 | 48.8 | 2 | 4 | 1 | 1 | 7 | 3 | 7 | 1 | 6 |
| Palmyra township, Renville County..... | 179 | 49.1 | 10 | 29 | 4 | 4 | 11 | 23 | 32 | 16 | 22 |
| Park township, Pine County..... | 37 | 54.5 | 0 | 4 | 0 | 2 | 2 | 1 | 10 | 5 | 2 |
| Parke township, Clay County..... | 485 | 45.7 | 31 | 81 | 4 | 12 | 47 | 60 | 85 | 64 | 37 |
| Parker township, Marshall County..... | 35 | 49.5 | 1 | 5 | 0 | 3 | 3 | 5 | 6 | 1 | 0 |
| Parker township, Morrison County..... | 474 | 38.6 | 39 | 91 | 12 | 17 | 62 | 66 | 74 | 35 | 30 |
| Parkers Prairie city, Otter Tail County..... | 1,011 | 46.6 | 60 | 183 | 20 | 39 | 84 | 106 | 116 | 52 | 45 |
| Parkers Prairie township, Otter Tail County.. | 348 | 45.3 | 21 | 56 | 6 | 10 | 46 | 32 | 71 | 26 | 20 |
| Park Rapids city, Hubbard County..... | 3,709 | 43.1 | 283 | 537 | 129 | 186 | 428 | 378 | 448 | 193 | 203 |
| | | | | | | | | | | | |
| Parnell township, Polk County..... | 61 | 42.5 | 2 | 16 | 0 | 1 | 5 | 10 | 16 | 3 | 4 |
| Parnell township, Traverse County..... | 60 | 41.5 | 2 | 11 | 4 | 4 | 7 | 9 | 6 | 6 | 2 |
| Partridge township, Pine County..... | 639 | 41.6 | 35 | 131 | 24 | 24 | 60 | 77 | 116 | 45 | 40 |
| Paxton township, Redwood County..... | 555 | 42.7 | 44 | 92 | 20 | 23 | 46 | 69 | 103 | 47 | 53 |
| Paynesville city, Stearns County..... | 2,432 | 42.4 | 169 | 369 | 51 | 119 | 325 | 251 | 257 | 144 | 131 |
| Paynesville township, Stearns County..... | 1,421 | 47.7 | 59 | 254 | 46 | 34 | 102 | 163 | 254 | 114 | 102 |
| Peace township, Kanabec County..... | 939 | 47.6 | 42 | 152 | 28 | 23 | 77 | 112 | 198 | 89 | 68 |
| Pease city, Mille Lacs County..... | 242 | 29.3 | 26 | 51 | 10 | 11 | 44 | 21 | 40 | 12 | 12 |
| Peatland UT, Kittson County..... | 9 | 25.5 | 0 | 2 | 0 | 2 | 1 | 1 | 1 | 1 | 1 |
| Pelan township, Kittson County..... | 45 | 51.5 | 2 | 4 | 0 | 2 | 4 | 6 | 9 | 5 | 5 |
| Pelican township, Crow Wing County..... | 446 | 55.0 | 17 | 71 | 9 | 7 | 21 | 50 | 48 | 45 | 51 |
| | | | | | | | | | | | |
| Pelican township, Otter Tail County..... | 625 | 47.7 | 28 | 121 | 18 | 14 | 36 | 74 | 120 | 61 | 60 |
| Pelican Lake township, Grant County..... | 450 | 52.9 | 11 | 63 | 10 | 10 | 22 | 36 | 96 | 50 | 54 |
| Pelican Rapids city, Otter Tail County..... | 2,464 | 35.4 | 208 | 496 | 101 | 128 | 288 | 302 | 301 | 132 | 86 |
| Pemberton city, Blue Earth County..... | 247 | 33.4 | 20 | 56 | 2 | 13 | 41 | 38 | 30 | 16 | 8 |
| Pembina township, Mahnomen County..... | 707 | 29.4 | 91 | 167 | 27 | 35 | 79 | 72 | 90 | 24 | 26 |
| Penn township, McLeod County..... | 315 | 42.4 | 27 | 55 | 4 | 9 | 28 | 48 | 43 | 17 | 22 |
| Pennock city, Kandiyohi County..... | 508 | 30.6 | 51 | 96 | 28 | 33 | 72 | 67 | 91 | 20 | 11 |
| Pepin township, Wabasha County..... | 378 | 52.3 | 12 | 50 | 12 | 9 | 21 | 35 | 74 | 51 | 42 |
| Pepperton township, Stevens County..... | 134 | 48.2 | 10 | 20 | 1 | 4 | 7 | 12 | 33 | 9 | 11 |
| Pequaywan township, St. Louis County..... | 130 | 54.3 | 1 | 13 | 4 | 3 | 4 | 15 | 28 | 12 | 23 |
| Pequot Lakes city, Crow Wing County..... | 2,162 | 40.6 | 158 | 371 | 84 | 94 | 246 | 232 | 329 | 128 | 121 |
| | | | | | | | | | | | |
| Perch Lake township, Carlton County..... | 1,046 | 43.3 | 68 | 187 | 39 | 41 | 82 | 132 | 173 | 89 | 80 |
| Percy township, Kittson County..... | 31 | 55.8 | 0 | 2 | 0 | 0 | 3 | 1 | 7 | 6 | 2 |
| Perham city, Otter Tail County..... | 2,985 | 41.5 | 192 | 484 | 106 | 168 | 353 | 306 | 418 | 155 | 105 |
| Perham township, Otter Tail County..... | 827 | 45.3 | 45 | 161 | 17 | 27 | 70 | 89 | 170 | 63 | 59 |
| Perley city, Norman County..... | 92 | 48.0 | 2 | 12 | 4 | 0 | 10 | 11 | 19 | 11 | 6 |
| Perry township, Lac qui Parle County..... | 101 | 47.8 | 5 | 14 | 2 | 4 | 9 | 6 | 29 | 6 | 2 |
| Perry Lake township, Crow Wing County..... | 302 | 47.0 | 19 | 44 | 14 | 11 | 18 | 35 | 56 | 33 | 24 |
| Petersburg township, Jackson County..... | 232 | 46.6 | 9 | 42 | 4 | 6 | 15 | 34 | 46 | 31 | 7 |
| Peterson city, Fillmore County..... | 199 | 50.4 | 11 | 22 | 7 | 7 | 24 | 14 | 29 | 21 | 14 |
| Pickerel Lake township, Freeborn County.... | 673 | 46.7 | 32 | 118 | 20 | 18 | 64 | 66 | 142 | 66 | 45 |
| Pierz city, Morrison County..... | 1,393 | 42.5 | 86 | 255 | 37 | 62 | 159 | 137 | 166 | 59 | 52 |
| | | | | | | | | | | | |
| Pierz township, Morrison County..... | 535 | 37.3 | 45 | 112 | 24 | 17 | 58 | 76 | 83 | 37 | 29 |
| Pike township, St. Louis County..... | 417 | 51.2 | 17 | 51 | 15 | 10 | 31 | 36 | 84 | 64 | 47 |
| Pike Bay township, Cass County..... | 1,610 | 30.6 | 156 | 365 | 72 | 91 | 201 | 148 | 224 | 98 | 93 |
| Pike Creek township, Morrison County..... | 953 | 42.8 | 55 | 160 | 40 | 29 | 114 | 99 | 190 | 76 | 58 |
| Pillager city, Cass County..... | 469 | 36.1 | 31 | 91 | 16 | 28 | 61 | 62 | 56 | 23 | 21 |
| Pillsbury township, Swift County..... | 254 | 40.5 | 15 | 48 | 15 | 11 | 20 | 34 | 48 | 18 | 12 |
| Pilot Grove township, Faribault County..... | 156 | 45.5 | 11 | 26 | 6 | 6 | 18 | 10 | 34 | 11 | 8 |
| Pilot Mound township, Fillmore County..... | 338 | 45.1 | 15 | 65 | 5 | 10 | 31 | 42 | 67 | 23 | 27 |
| Pine Bend CDP, Mahnomen County..... | 28 | 47.5 | 3 | 4 | 0 | 0 | 3 | 3 | 4 | 3 | 2 |
| Pine City city, Pine County..... | 3,123 | 39.8 | 199 | 480 | 108 | 164 | 450 | 342 | 419 | 154 | 143 |
| Pine City township, Pine County..... | 1,394 | 43.1 | 80 | 252 | 36 | 45 | 135 | 187 | 215 | 121 | 84 |
| | | | | | | | | | | | |
| Pine Island city..... | 3,263 | 35.2 | 278 | 616 | 91 | 132 | 506 | 372 | 476 | 202 | 148 |
| Goodhue County (part)..... | 2,560 | 38.2 | 199 | 439 | 76 | 114 | 371 | 261 | 391 | 175 | 130 |
| Olmsted County (part)..... | 703 | 30.2 | 79 | 177 | 15 | 18 | 135 | 111 | 85 | 27 | 18 |
| | | | | | | | | | | | |
| Pine Island township, Goodhue County..... | 551 | 45.1 | 31 | 95 | 12 | 26 | 43 | 68 | 100 | 62 | 32 |
| Pine Lake township, Cass County..... | 207 | 56.5 | 8 | 28 | 5 | 0 | 11 | 16 | 29 | 29 | 27 |
| Pine Lake township, Clearwater County..... | 414 | 42.0 | 36 | 73 | 17 | 17 | 35 | 41 | 45 | 37 | 33 |
| Pine Lake township, Otter Tail County..... | 639 | 49.2 | 26 | 110 | 19 | 14 | 52 | 55 | 135 | 61 | 65 |
| Pine Lake township, Pine County..... | 583 | 51.0 | 14 | 84 | 12 | 16 | 41 | 69 | 100 | 59 | 48 |
| Pine Point CDP, Becker County..... | 338 | 23.0 | 38 | 99 | 20 | 27 | 47 | 34 | 33 | 12 | 15 |
| Pine Point township, Becker County..... | 400 | 25.5 | 39 | 109 | 22 | 28 | 53 | 38 | 43 | 20 | 19 |
| Pine River city, Cass County..... | 944 | 43.7 | 66 | 160 | 20 | 39 | 104 | 92 | 110 | 58 | 37 |
| Pine River township, Cass County..... | 1,156 | 43.5 | 76 | 210 | 40 | 39 | 101 | 130 | 175 | 104 | 84 |
| Pine Springs city, Washington County..... | 408 | 50.3 | 14 | 80 | 14 | 22 | 17 | 27 | 83 | 39 | 53 |
| Pipestone city, Pipestone County..... | 4,317 | 40.8 | 311 | 719 | 151 | 196 | 511 | 447 | 594 | 262 | 223 |
| | | | | | | | | | | | |
| Plainview city, Wabasha County..... | 3,340 | 34.8 | 288 | 631 | 104 | 132 | 523 | 408 | 434 | 166 | 146 |
| Plainview township, Wabasha County..... | 443 | 45.9 | 13 | 83 | 17 | 26 | 32 | 46 | 105 | 30 | 22 |
| Plato city, McLeod County..... | 320 | 44.6 | 19 | 41 | 5 | 7 | 51 | 39 | 53 | 25 | 23 |
| Platte township, Morrison County..... | 357 | 41.5 | 20 | 56 | 10 | 19 | 36 | 59 | 56 | 24 | 29 |

Table 2.
Age and Sex: 2010—Con.

[For information on confidentiality protection, nonsampling error, and definitions, see Selected Appendixes at <www.census.gov/prod/cen2010/cph-1-a.pdf>]

| Age—Con | | | Age and sex | | | | | | Percent of total population | | State County Place and County Subdivision |
|-----------------------------------|-------------------|----------------------|-------------|--------------------------------|-------------------|--------|-------------------|--------|-----------------------------|----------------------|---|
| 65 to 74 years | 75 to 84 years | 85 years and over | All ages | | 18 years and over | | 65 years and over | | Under 18 years | 65 years and over | |
| | | | Female | Males per 100 females | Total | Female | Total | Female | | | |
| PLACE AND COUNTY SUBDIVISION—Con. | | | | | | | | | | | |
| 18 | 8 | 6 | 77 | 116.9 | 134 | 67 | 32 | 18 | 19.8 | 19.2 | Palisade city, Aitkin County |
| 199 | 69 | 26 | 1,110 | 112.1 | 1,786 | 858 | 294 | 148 | 24.1 | 12.5 | Palmer township, Sherburne County |
| 3 | 4 | 0 | 17 | 129.4 | 33 | 14 | 7 | 4 | 15.4 | 17.9 | Palmville township, Roseau County |
| 16 | 9 | 3 | 88 | 103.4 | 140 | 65 | 28 | 14 | 21.8 | 15.6 | Palmyra township, Renville County |
| 4 | 3 | 4 | 16 | 131.3 | 33 | 14 | 11 | 6 | 10.8 | 29.7 | Park township, Pine County |
| 47 | 15 | 2 | 224 | 116.5 | 373 | 173 | 64 | 29 | 23.1 | 13.2 | Parke township, Clay County |
| 3 | 6 | 2 | 16 | 118.8 | 29 | 15 | 11 | 8 | 17.1 | 31.4 | Parker township, Marshall County |
| 28 | 14 | 6 | 222 | 113.5 | 344 | 162 | 48 | 22 | 27.4 | 10.1 | Parker township, Morrison County |
| 103 | 110 | 93 | 549 | 84.2 | 768 | 435 | 306 | 195 | 24.0 | 30.3 | Parkers Prairie city, Otter Tail County |
| 42 | 17 | 1 | 165 | 110.9 | 271 | 134 | 60 | 29 | 22.1 | 17.2 | Parkers Prairie township, Otter Tail County |
| 352 | 344 | 228 | 1,991 | 86.3 | 2,889 | 1,582 | 924 | 576 | 22.1 | 24.9 | Park Rapids city, Hubbard County |
| 3 | 1 | 0 | 32 | 90.6 | 43 | 20 | 4 | 2 | 29.5 | 6.6 | Parnell township, Polk County |
| 3 | 5 | 1 | 26 | 130.8 | 47 | 20 | 9 | 4 | 21.7 | 15.0 | Parnell township, Traverse County |
| 52 | 29 | 6 | 304 | 110.2 | 473 | 224 | 87 | 47 | 26.0 | 13.6 | Partridge township, Pine County |
| 40 | 15 | 3 | 263 | 111.0 | 419 | 196 | 58 | 27 | 24.5 | 10.5 | Paxton township, Redwood County |
| 218 | 218 | 180 | 1,273 | 91.0 | 1,894 | 1,003 | 616 | 378 | 22.1 | 25.3 | Paynesville city, Stearns County |
| 186 | 82 | 25 | 685 | 107.4 | 1,108 | 534 | 293 | 140 | 22.0 | 20.6 | Paynesville township, Stearns County |
| 97 | 46 | 7 | 438 | 114.4 | 745 | 348 | 150 | 68 | 20.7 | 16.0 | Peace township, Kanabec County |
| 8 | 7 | 0 | 118 | 105.1 | 165 | 83 | 15 | 6 | 31.8 | 6.2 | Pease city, Mille Lacs County |
| 0 | 0 | 0 | 2 | 350.0 | 7 | 2 | 0 | 0 | 22.2 | 0.0 | Peatland UT, Kittson County |
| 6 | 1 | 1 | 23 | 95.7 | 39 | 18 | 8 | 4 | 13.3 | 17.8 | Pelan township, Kittson County |
| 90 | 24 | 13 | 215 | 107.4 | 358 | 172 | 127 | 56 | 19.7 | 28.5 | Pelican township, Crow Wing County |
| 52 | 34 | 7 | 311 | 101.0 | 476 | 228 | 93 | 39 | 23.8 | 14.9 | Pelican township, Otter Tail County |
| 73 | 17 | 8 | 220 | 104.5 | 376 | 182 | 98 | 46 | 16.4 | 21.8 | Pelican Lake township, Grant County |
| 140 | 166 | 116 | 1,243 | 98.2 | 1,760 | 901 | 422 | 267 | 28.6 | 17.1 | Pelican Rapids city, Otter Tail County |
| 14 | 4 | 5 | 130 | 90.0 | 171 | 89 | 23 | 12 | 30.8 | 9.3 | Pemberton city, Blue Earth County |
| 58 | 29 | 9 | 367 | 92.6 | 449 | 242 | 92 | 52 | 36.5 | 13.6 | Pembina township, Mahnomon County |
| 41 | 17 | 4 | 147 | 114.3 | 233 | 110 | 62 | 30 | 26.0 | 19.7 | Penn township, McLeod County |
| 20 | 13 | 6 | 258 | 96.9 | 361 | 183 | 39 | 26 | 28.9 | 7.7 | Pennock city, Kandiyohi County |
| 35 | 24 | 13 | 189 | 100.0 | 316 | 154 | 72 | 34 | 16.4 | 19.0 | Pepin township, Wabasha County |
| 17 | 7 | 3 | 70 | 91.4 | 104 | 50 | 27 | 12 | 22.4 | 20.1 | Pepperton township, Stevens County |
| 20 | 6 | 1 | 67 | 94.0 | 116 | 57 | 27 | 13 | 10.8 | 20.8 | Pequaywan township, St. Louis County |
| 226 | 134 | 39 | 1,130 | 91.3 | 1,633 | 882 | 399 | 234 | 24.5 | 18.5 | Pequot Lakes city, Crow Wing County |
| 99 | 37 | 19 | 490 | 113.5 | 791 | 372 | 155 | 70 | 24.4 | 14.8 | Perch Lake township, Carlton County |
| 5 | 5 | 0 | 13 | 138.5 | 29 | 13 | 10 | 4 | 6.5 | 32.3 | Percy township, Kittson County |
| 242 | 243 | 213 | 1,597 | 86.9 | 2,309 | 1,273 | 698 | 465 | 22.6 | 23.4 | Perham city, Otter Tail County |
| 75 | 40 | 11 | 386 | 114.2 | 621 | 294 | 126 | 59 | 24.9 | 15.2 | Perham township, Otter Tail County |
| 12 | 4 | 1 | 44 | 109.1 | 78 | 38 | 17 | 9 | 15.2 | 18.5 | Perley city, Norman County |
| 14 | 9 | 1 | 47 | 114.9 | 82 | 39 | 24 | 12 | 18.8 | 23.8 | Perry township, Lac qui Parle County |
| 29 | 16 | 3 | 144 | 109.7 | 239 | 115 | 48 | 20 | 20.9 | 15.9 | Perry Lake township, Crow Wing County |
| 17 | 17 | 4 | 111 | 109.0 | 181 | 87 | 38 | 20 | 22.0 | 16.4 | Petersburg township, Jackson County |
| 26 | 18 | 6 | 100 | 99.0 | 166 | 84 | 50 | 26 | 16.6 | 25.1 | Peterson city, Fillmore County |
| 69 | 25 | 8 | 321 | 109.7 | 523 | 255 | 102 | 52 | 22.3 | 15.2 | Pickerel Lake township, Freeborn County |
| 127 | 124 | 129 | 818 | 70.3 | 1,052 | 630 | 380 | 263 | 24.5 | 27.3 | Pierz city, Morrison County |
| 37 | 16 | 1 | 257 | 108.2 | 378 | 170 | 54 | 22 | 29.3 | 10.1 | Pierz township, Morrison County |
| 41 | 13 | 8 | 185 | 125.4 | 349 | 153 | 62 | 21 | 16.3 | 14.9 | Pike township, St. Louis County |
| 108 | 47 | 7 | 812 | 98.3 | 1,089 | 561 | 162 | 87 | 32.4 | 10.1 | Pike Bay township, Cass County |
| 75 | 47 | 10 | 447 | 113.2 | 738 | 344 | 132 | 63 | 22.6 | 13.9 | Pike Creek township, Morrison County |
| 41 | 27 | 12 | 231 | 103.0 | 347 | 181 | 80 | 47 | 26.0 | 17.1 | Pillager city, Cass County |
| 20 | 12 | 1 | 109 | 133.0 | 191 | 85 | 33 | 15 | 24.8 | 13.0 | Pillsbury township, Swift County |
| 15 | 10 | 1 | 70 | 122.9 | 119 | 52 | 26 | 10 | 23.7 | 16.7 | Pilot Grove township, Faribault County |
| 33 | 14 | 6 | 171 | 97.7 | 258 | 123 | 53 | 24 | 23.7 | 15.7 | Pilot Mound township, Fillmore County |
| 3 | 2 | 1 | 15 | 86.7 | 21 | 10 | 6 | 4 | 25.0 | 21.4 | Pine Bend CDP, Mahnomon County |
| 282 | 241 | 141 | 1,599 | 95.3 | 2,444 | 1,282 | 664 | 426 | 21.7 | 21.3 | Pine City city, Pine County |
| 139 | 77 | 23 | 659 | 111.5 | 1,062 | 500 | 239 | 111 | 23.8 | 17.1 | Pine City township, Pine County |
| 205 | 133 | 104 | 1,683 | 93.9 | 2,369 | 1,261 | 442 | 259 | 27.4 | 13.5 | Pine Island city |
| 186 | 120 | 98 | 1,326 | 93.1 | 1,922 | 1,028 | 404 | 238 | 24.9 | 15.8 | Goodhue County (part) |
| 19 | 13 | 6 | 357 | 96.9 | 447 | 233 | 38 | 21 | 36.4 | 5.4 | Olmsted County (part) |
| 57 | 18 | 7 | 254 | 116.9 | 425 | 197 | 82 | 38 | 22.9 | 14.9 | Pine Island township, Goodhue County |
| 40 | 14 | 0 | 105 | 97.1 | 171 | 88 | 54 | 26 | 17.4 | 26.1 | Pine Lake township, Cass County |
| 52 | 22 | 6 | 207 | 100.0 | 305 | 147 | 80 | 39 | 26.3 | 19.3 | Pine Lake township, Clearwater County |
| 76 | 21 | 5 | 317 | 101.6 | 503 | 242 | 102 | 49 | 21.3 | 16.0 | Pine Lake township, Otter Tail County |
| 77 | 47 | 16 | 263 | 121.7 | 485 | 222 | 140 | 58 | 16.8 | 24.0 | Pine Lake township, Pine County |
| 8 | 5 | 0 | 181 | 86.7 | 201 | 113 | 13 | 10 | 40.5 | 3.8 | Pine Point CDP, Becker County |
| 17 | 10 | 2 | 211 | 89.6 | 252 | 135 | 29 | 18 | 37.0 | 7.3 | Pine Point township, Becker County |
| 67 | 85 | 106 | 528 | 78.8 | 718 | 420 | 258 | 182 | 23.9 | 27.3 | Pine River city, Cass County |
| 110 | 70 | 17 | 554 | 108.7 | 870 | 417 | 197 | 98 | 24.7 | 17.0 | Pine River township, Cass County |
| 43 | 10 | 6 | 204 | 100.0 | 314 | 157 | 59 | 25 | 23.0 | 14.5 | Pine Springs city, Washington County |
| 329 | 332 | 242 | 2,307 | 87.1 | 3,287 | 1,799 | 903 | 580 | 23.9 | 20.9 | Pipestone city, Pipestone County |
| 215 | 175 | 118 | 1,732 | 92.8 | 2,421 | 1,269 | 508 | 301 | 27.5 | 15.2 | Plainview city, Wabasha County |
| 36 | 28 | 5 | 214 | 107.0 | 347 | 167 | 69 | 33 | 21.7 | 15.6 | Plainview township, Wabasha County |
| 31 | 19 | 7 | 158 | 102.5 | 260 | 130 | 57 | 32 | 18.8 | 17.8 | Plato city, McLeod County |
| 26 | 20 | 2 | 172 | 107.6 | 281 | 130 | 48 | 25 | 21.3 | 13.4 | Platte township, Morrison County |

Table 2.

Age and Sex: 2010—Con.

[For information on confidentiality protection, nonsampling error, and definitions, see Selected Appendixes at <www.census.gov/prod/cen2010/cph-1-a.pdf>]

| State County Place and County Subdivision | Total population | Median age | Age | | | | | | | | |
|--|---------------------|---------------|------------------|------------------|-------------------|-------------------|-------------------|-------------------|-------------------|-------------------|-------------------|
| | | | Under 5 years | 5 to 17 years | 18 to 20 years | 21 to 24 years | 25 to 34 years | 35 to 44 years | 45 to 54 years | 55 to 59 years | 60 to 64 years |
| PLACE AND COUNTY SUBDIVISION—Con. | | | | | | | | | | | |
| Platte Lake township, Crow Wing County..... | 414 | 36.3 | 38 | 81 | 10 | 10 | 61 | 46 | 58 | 32 | 26 |
| Pleasant Grove township, Olmsted County.. | 806 | 44.4 | 37 | 154 | 24 | 22 | 63 | 109 | 143 | 68 | 54 |
| Pleasant Hill township, Winona County..... | 531 | 44.4 | 43 | 67 | 20 | 18 | 76 | 46 | 98 | 45 | 39 |
| Pleasant Mound township, Blue Earth County..... | 214 | 50.5 | 7 | 27 | 4 | 11 | 11 | 21 | 55 | 19 | 8 |
| Pleasant Prairie township, Martin County..... | 243 | 46.3 | 18 | 37 | 3 | 6 | 30 | 22 | 46 | 23 | 10 |
| Pleasant Valley township, Mower County..... | 304 | 41.6 | 13 | 70 | 9 | 13 | 21 | 45 | 68 | 21 | 8 |
| Pleasant View township, Norman County..... | 108 | 38.7 | 10 | 20 | 1 | 3 | 13 | 15 | 11 | 13 | 6 |
| Pliny township, Aitkin County..... | 109 | 48.5 | 4 | 18 | 0 | 1 | 10 | 9 | 28 | 8 | 5 |
| Plummer city, Red Lake County..... | 292 | 35.0 | 24 | 59 | 4 | 8 | 51 | 41 | 37 | 17 | 18 |
| Plymouth city, Hennepin County..... | 70,576 | 39.5 | 4,202 | 12,670 | 1,831 | 3,062 | 9,566 | 9,522 | 11,899 | 5,222 | 4,085 |
| Pohlitz township, Roseau County..... | 34 | 36.0 | 4 | 5 | 1 | 3 | 3 | 5 | 3 | 4 | 2 |
| Pokegama township, Pine County..... | 2,743 | 46.0 | 139 | 434 | 82 | 99 | 236 | 335 | 510 | 192 | 184 |
| Polk Centre township, Pennington County... | 87 | 42.5 | 8 | 15 | 6 | 3 | 6 | 9 | 23 | 2 | 2 |
| Polonia township, Roseau County..... | 34 | 44.0 | 2 | 6 | 1 | 1 | 2 | 6 | 5 | 1 | 4 |
| Pomme de Terre township, Grant County.... | 133 | 42.6 | 6 | 26 | 4 | 4 | 10 | 22 | 17 | 9 | 11 |
| Pomroy township, Itasca County..... | 39 | 36.5 | 1 | 13 | 1 | 1 | 1 | 7 | 4 | 0 | 4 |
| Pomroy township, Kanabec County..... | 425 | 42.8 | 24 | 81 | 19 | 15 | 22 | 63 | 74 | 34 | 38 |
| Ponemah CDP, Beltrami County..... | 724 | 21.0 | 125 | 205 | 32 | 57 | 96 | 57 | 74 | 12 | 27 |
| Ponto Lake township, Cass County..... | 481 | 58.7 | 20 | 31 | 6 | 9 | 37 | 22 | 65 | 70 | 64 |
| Poplar township, Cass County..... | 170 | 36.0 | 13 | 29 | 7 | 12 | 23 | 15 | 23 | 16 | 13 |
| Poplar Grove township, Roseau County..... | 82 | 36.0 | 8 | 19 | 1 | 2 | 9 | 13 | 11 | 3 | 3 |
| Poplar River township, Red Lake County..... | 107 | 47.5 | 7 | 17 | 1 | 3 | 16 | 6 | 18 | 7 | 12 |
| Popple township, Clearwater County..... | 526 | 42.0 | 29 | 102 | 15 | 14 | 50 | 74 | 79 | 41 | 44 |
| Popple Grove township, Mahnomen County | 139 | 34.1 | 13 | 30 | 5 | 3 | 22 | 13 | 20 | 5 | 5 |
| Poppleton township, Kittson County..... | 120 | 43.5 | 5 | 23 | 5 | 7 | 8 | 13 | 16 | 8 | 9 |
| Portage township, St. Louis County..... | 170 | 49.1 | 9 | 19 | 4 | 2 | 13 | 19 | 43 | 12 | 15 |
| Porter city, Yellow Medicine County..... | 183 | 39.8 | 11 | 29 | 5 | 9 | 27 | 17 | 28 | 24 | 7 |
| Port Hope township, Beltrami County..... | 673 | 46.0 | 34 | 107 | 13 | 23 | 70 | 74 | 152 | 58 | 65 |
| Posen township, Yellow Medicine County.... | 219 | 42.9 | 15 | 37 | 5 | 6 | 28 | 25 | 33 | 17 | 22 |
| Potamo township, Lake of the Woods County..... | 107 | 43.5 | 10 | 18 | 2 | 3 | 14 | 10 | 23 | 13 | 4 |
| Potshot Lake UT, St. Louis County..... | 74 | 42.5 | 6 | 13 | 2 | 5 | 6 | 7 | 17 | 5 | 4 |
| Powers township, Cass County..... | 715 | 53.1 | 36 | 75 | 19 | 19 | 61 | 58 | 111 | 69 | 64 |
| Prairie Lake township, St. Louis County..... | 50 | 47.0 | 0 | 10 | 0 | 0 | 1 | 11 | 9 | 5 | 5 |
| Prairie View township, Wilkin County..... | 196 | 41.5 | 14 | 40 | 3 | 8 | 19 | 22 | 43 | 10 | 11 |
| Prairieville township, Brown County..... | 255 | 48.4 | 8 | 33 | 6 | 10 | 25 | 26 | 51 | 31 | 16 |
| Preble township, Fillmore County..... | 209 | 46.3 | 8 | 34 | 11 | 8 | 15 | 22 | 46 | 18 | 20 |
| Prescott township, Faribault County..... | 163 | 51.2 | 10 | 17 | 3 | 5 | 13 | 12 | 35 | 15 | 9 |
| Preston city, Fillmore County..... | 1,325 | 43.8 | 89 | 195 | 41 | 57 | 135 | 162 | 193 | 96 | 82 |
| Preston township, Fillmore County..... | 359 | 31.3 | 43 | 83 | 15 | 14 | 36 | 37 | 53 | 19 | 19 |
| Preston Lake township, Renville County..... | 271 | 46.5 | 17 | 38 | 10 | 7 | 21 | 36 | 46 | 29 | 10 |
| Princeton city..... | 4,698 | 38.7 | 383 | 768 | 167 | 229 | 618 | 553 | 594 | 249 | 224 |
| Mille Lacs County (part)..... | 4,648 | 38.3 | 383 | 768 | 167 | 229 | 618 | 553 | 592 | 241 | 218 |
| Sherburne County (part)..... | 50 | 73.0 | 0 | 0 | 0 | 0 | 0 | 0 | 2 | 8 | 6 |
| Princeton township, Mille Lacs County..... | 2,256 | 39.8 | 140 | 376 | 96 | 87 | 301 | 299 | 407 | 150 | 120 |
| Prinsburg city, Kandiyohi County..... | 497 | 42.1 | 42 | 86 | 13 | 17 | 54 | 52 | 54 | 28 | 27 |
| Prior township, Big Stone County..... | 247 | 43.3 | 21 | 44 | 4 | 7 | 25 | 25 | 32 | 21 | 27 |
| Prior Lake city, Scott County..... | 22,796 | 37.8 | 1,656 | 4,864 | 584 | 734 | 2,655 | 3,927 | 3,717 | 1,388 | 1,145 |
| Proctor city, St. Louis County..... | 3,057 | 41.4 | 185 | 449 | 111 | 137 | 419 | 358 | 469 | 232 | 206 |
| Prosper township, Lake of the Woods County..... | 164 | 56.8 | 4 | 11 | 4 | 4 | 9 | 10 | 33 | 26 | 12 |
| Providence township, Lac qui Parle County. | 169 | 44.8 | 7 | 36 | 3 | 2 | 15 | 22 | 27 | 22 | 8 |
| Pulaski township, Morrison County..... | 300 | 44.2 | 22 | 57 | 8 | 8 | 23 | 39 | 50 | 25 | 16 |
| Quamba city, Kanabec County..... | 123 | 35.5 | 13 | 20 | 3 | 12 | 13 | 8 | 20 | 8 | 9 |
| Queen township, Polk County..... | 214 | 44.3 | 14 | 34 | 5 | 6 | 24 | 26 | 28 | 17 | 20 |
| Quincy township, Olmsted County..... | 339 | 41.1 | 27 | 64 | 10 | 11 | 34 | 40 | 63 | 25 | 18 |
| Quiring township, Beltrami County..... | 70 | 43.3 | 5 | 14 | 2 | 0 | 10 | 8 | 14 | 8 | 5 |
| Rabbit Lake township, Crow Wing County... | 319 | 49.2 | 13 | 41 | 9 | 10 | 18 | 42 | 77 | 28 | 35 |
| Racine city, Mower County..... | 442 | 35.0 | 40 | 95 | 17 | 9 | 60 | 79 | 56 | 26 | 19 |
| Racine township, Mower County..... | 455 | 45.7 | 27 | 80 | 13 | 12 | 27 | 61 | 103 | 33 | 32 |
| Rainy Lake UT, Koochiching County..... | 4,048 | 48.2 | 134 | 687 | 120 | 97 | 241 | 522 | 768 | 432 | 330 |
| Ramsey city, Anoka County..... | 23,668 | 34.9 | 1,741 | 5,063 | 840 | 995 | 3,228 | 3,751 | 3,744 | 1,491 | 1,230 |
| Randall city, Morrison County..... | 650 | 33.9 | 56 | 120 | 25 | 36 | 92 | 90 | 73 | 29 | 31 |
| Randolph city, Dakota County..... | 436 | 36.0 | 32 | 88 | 13 | 21 | 62 | 59 | 85 | 25 | 17 |
| Randolph township, Dakota County..... | 659 | 43.3 | 45 | 115 | 22 | 13 | 60 | 89 | 120 | 50 | 57 |
| Ranier city, Koochiching County..... | 145 | 56.8 | 2 | 13 | 3 | 2 | 10 | 11 | 28 | 20 | 13 |
| Ransom township, Nobles County..... | 230 | 47.2 | 13 | 34 | 7 | 10 | 25 | 19 | 49 | 16 | 13 |
| Rapidan township, Blue Earth County..... | 1,101 | 45.6 | 70 | 172 | 33 | 41 | 102 | 118 | 203 | 106 | 107 |
| Rapid River township, Lake of the Woods County..... | 12 | 60.8 | 0 | 0 | 0 | 0 | 0 | 0 | 0 | 3 | 8 |

Table 2.

Age and Sex: 2010—Con.

[For information on confidentiality protection, nonsampling error, and definitions, see Selected Appendixes at <www.census.gov/prod/cen2010/cph-1-a.pdf>]

| Age—Con | | | Age and sex | | | | | | Percent of total population | | State County Place and County Subdivision |
|-----------------------------------|-------------------|----------------------|-------------|--------------------------------|-------------------|--------|-------------------|--------|-----------------------------|----------------------|---|
| 65 to 74 years | 75 to 84 years | 85 years and over | All ages | | 18 years and over | | 65 years and over | | Under 18 years | 65 years and over | |
| | | | Female | Males per 100 females | Total | Female | Total | Female | | | |
| PLACE AND COUNTY SUBDIVISION—Con. | | | | | | | | | | | |
| 33 | 15 | 4 | 198 | 109.1 | 295 | 142 | 52 | 24 | 28.7 | 12.6 | Platte Lake township, Crow Wing County |
| 84 | 28 | 20 | 388 | 107.7 | 615 | 302 | 132 | 66 | 23.7 | 16.4 | Pleasant Grove township, Olmsted County |
| 51 | 22 | 6 | 255 | 108.2 | 421 | 202 | 79 | 39 | 20.7 | 14.9 | Pleasant Hill township, Winona County |
| | | | | | | | | | | | Pleasant Mound township, Blue Earth County |
| 29 | 15 | 7 | 97 | 120.6 | 180 | 82 | 51 | 26 | 15.9 | 23.8 | Pleasant Prairie township, Martin County |
| 24 | 17 | 7 | 115 | 111.3 | 188 | 92 | 48 | 22 | 22.6 | 19.8 | Pleasant Valley township, Mower County |
| 19 | 11 | 6 | 138 | 120.3 | 221 | 109 | 36 | 20 | 27.3 | 11.8 | Pleasant View township, Norman County |
| 8 | 8 | 0 | 49 | 120.4 | 78 | 31 | 16 | 7 | 27.8 | 14.8 | |
| 13 | 9 | 4 | 54 | 101.9 | 87 | 42 | 26 | 15 | 20.2 | 23.9 | Pliny township, Aitkin County |
| 16 | 10 | 7 | 141 | 107.1 | 209 | 102 | 33 | 22 | 28.4 | 11.3 | Plummer city, Red Lake County |
| 4,922 | 2,666 | 929 | 36,401 | 93.9 | 53,704 | 28,104 | 8,517 | 4,720 | 23.9 | 12.1 | Plymouth city, Hennepin County |
| 1 | 2 | 1 | 17 | 100.0 | 25 | 10 | 4 | 2 | 26.5 | 11.8 | Pohlitz township, Roseau County |
| 317 | 183 | 32 | 1,306 | 110.0 | 2,170 | 1,033 | 532 | 251 | 20.9 | 19.4 | Pokegama township, Pine County |
| 8 | 4 | 1 | 39 | 123.1 | 64 | 29 | 13 | 5 | 26.4 | 14.9 | Polk Centre township, Pennington County |
| 3 | 2 | 1 | 18 | 88.9 | 26 | 12 | 6 | 3 | 23.5 | 17.6 | Polonia township, Roseau County |
| 14 | 7 | 3 | 57 | 133.3 | 101 | 47 | 24 | 13 | 24.1 | 18.0 | Pomme de Terre township, Grant County |
| 0 | 5 | 2 | 15 | 160.0 | 25 | 10 | 7 | 2 | 35.9 | 17.9 | Pomroy township, Itasca County |
| 35 | 15 | 5 | 211 | 101.4 | 320 | 159 | 55 | 25 | 24.7 | 12.9 | Pomroy township, Kanabec County |
| 23 | 15 | 1 | 341 | 112.3 | 394 | 195 | 39 | 26 | 45.6 | 5.4 | Ponemah CDP, Beltrami County |
| 109 | 40 | 8 | 235 | 104.7 | 430 | 209 | 157 | 72 | 10.6 | 32.6 | Ponto Lake township, Cass County |
| 9 | 10 | 0 | 81 | 109.9 | 128 | 60 | 19 | 7 | 24.7 | 11.2 | Poplar township, Cass County |
| 11 | 2 | 0 | 38 | 115.8 | 55 | 25 | 13 | 5 | 32.9 | 15.9 | Poplar Grove township, Roseau County |
| 12 | 7 | 1 | 50 | 114.0 | 83 | 40 | 20 | 8 | 22.4 | 18.7 | Poplar River township, Red Lake County |
| 44 | 26 | 8 | 254 | 107.1 | 395 | 194 | 78 | 38 | 24.9 | 14.8 | Popple township, Clearwater County |
| 14 | 6 | 3 | 58 | 139.7 | 96 | 45 | 23 | 10 | 30.9 | 16.5 | Popple Grove township, Mahanomen County |
| 20 | 3 | 3 | 57 | 110.5 | 92 | 40 | 26 | 9 | 23.3 | 21.7 | Poppleton township, Kittson County |
| 27 | 5 | 2 | 68 | 150.0 | 142 | 57 | 34 | 15 | 16.5 | 20.0 | Portage township, St. Louis County |
| 13 | 5 | 8 | 90 | 103.3 | 143 | 72 | 26 | 18 | 21.9 | 14.2 | Porter city, Yellow Medicine County |
| 51 | 22 | 4 | 320 | 110.3 | 532 | 252 | 77 | 38 | 21.0 | 11.4 | Port Hope township, Beltrami County |
| 20 | 6 | 5 | 98 | 123.5 | 167 | 80 | 31 | 14 | 23.7 | 14.2 | Posen township, Yellow Medicine County |
| 7 | 3 | 0 | 52 | 105.8 | 79 | 40 | 10 | 6 | 26.2 | 9.3 | Potamo township, Lake of the Woods County |
| 7 | 2 | 0 | 35 | 111.4 | 55 | 25 | 9 | 1 | 25.7 | 12.2 | Potshot Lake UT, St. Louis County |
| 131 | 61 | 11 | 348 | 105.5 | 604 | 294 | 203 | 100 | 15.5 | 28.4 | Powers township, Cass County |
| 7 | 1 | 1 | 24 | 108.3 | 40 | 18 | 9 | 5 | 20.0 | 18.0 | Prairie Lake township, St. Louis County |
| 14 | 10 | 2 | 91 | 115.4 | 142 | 69 | 26 | 13 | 27.6 | 13.3 | Prairie View township, Wilkin County |
| 25 | 16 | 8 | 128 | 99.2 | 214 | 99 | 49 | 23 | 16.1 | 19.2 | Prairieville township, Brown County |
| 16 | 6 | 5 | 105 | 99.0 | 167 | 82 | 27 | 14 | 20.1 | 12.9 | Preble township, Fillmore County |
| 27 | 15 | 2 | 76 | 114.5 | 136 | 62 | 44 | 19 | 16.6 | 27.0 | Prescott township, Faribault County |
| 125 | 107 | 43 | 670 | 97.8 | 1,041 | 535 | 275 | 163 | 21.4 | 20.8 | Preston city, Fillmore County |
| 29 | 8 | 3 | 168 | 113.7 | 233 | 107 | 40 | 18 | 35.1 | 11.1 | Preston township, Fillmore County |
| 28 | 19 | 10 | 132 | 105.3 | 216 | 103 | 57 | 29 | 20.3 | 21.0 | Preston Lake township, Renville County |
| 381 | 316 | 216 | 2,506 | 87.5 | 3,547 | 1,935 | 913 | 587 | 24.5 | 19.4 | Princeton city |
| 370 | 294 | 215 | 2,473 | 87.9 | 3,497 | 1,902 | 879 | 564 | 24.8 | 18.9 | Mille Lacs County (part) |
| 11 | 22 | 1 | 33 | 51.5 | 50 | 33 | 34 | 23 | 0.0 | 68.0 | Sherburne County (part) |
| 168 | 87 | 25 | 1,112 | 102.9 | 1,740 | 857 | 280 | 152 | 22.9 | 12.4 | Princeton township, Mille Lacs County |
| 55 | 40 | 29 | 253 | 96.4 | 369 | 194 | 124 | 75 | 25.8 | 24.9 | Prinsburg city, Kandiyohi County |
| 26 | 12 | 3 | 127 | 94.5 | 182 | 93 | 41 | 21 | 26.3 | 16.6 | Prior township, Big Stone County |
| 1,306 | 579 | 241 | 11,472 | 98.7 | 16,276 | 8,246 | 2,126 | 1,171 | 28.6 | 9.3 | Prior Lake city, Scott County |
| 226 | 157 | 108 | 1,549 | 97.4 | 2,423 | 1,236 | 491 | 293 | 20.7 | 16.1 | Proctor city, St. Louis County |
| 26 | 24 | 1 | 88 | 86.4 | 149 | 80 | 51 | 30 | 9.1 | 31.1 | Prosper township, Lake of the Woods County |
| 16 | 8 | 3 | 80 | 111.3 | 126 | 59 | 27 | 12 | 25.4 | 16.0 | Providence township, Lac qui Parle County |
| 34 | 12 | 6 | 142 | 111.3 | 221 | 105 | 52 | 27 | 26.3 | 17.3 | Pulaski township, Morrison County |
| 8 | 7 | 2 | 70 | 75.7 | 90 | 49 | 17 | 9 | 26.8 | 13.8 | Quamba city, Kanabec County |
| 26 | 11 | 3 | 103 | 107.8 | 166 | 80 | 40 | 20 | 22.4 | 18.7 | Queen township, Polk County |
| 29 | 12 | 6 | 166 | 104.2 | 248 | 113 | 47 | 19 | 26.8 | 13.9 | Quincy township, Olmsted County |
| 3 | 1 | 0 | 33 | 112.1 | 51 | 24 | 4 | 2 | 27.1 | 5.7 | Quiring township, Beltrami County |
| 35 | 10 | 1 | 158 | 101.9 | 265 | 125 | 46 | 21 | 16.9 | 14.4 | Rabbit Lake township, Crow Wing County |
| 20 | 12 | 9 | 216 | 104.6 | 307 | 152 | 41 | 22 | 30.5 | 9.3 | Racine city, Mower County |
| 46 | 14 | 7 | 224 | 103.1 | 348 | 167 | 67 | 31 | 23.5 | 14.7 | Racine township, Mower County |
| 442 | 209 | 66 | 1,972 | 105.3 | 3,227 | 1,565 | 717 | 364 | 20.3 | 17.7 | Rainy Lake UT, Koochiching County |
| 1,207 | 300 | 78 | 11,763 | 101.2 | 16,864 | 8,389 | 1,585 | 777 | 28.7 | 6.7 | Ramsey city, Anoka County |
| 50 | 33 | 15 | 324 | 100.6 | 474 | 237 | 98 | 61 | 27.1 | 15.1 | Randall city, Morrison County |
| 24 | 8 | 2 | 213 | 104.7 | 316 | 155 | 34 | 16 | 27.5 | 7.8 | Randolph city, Dakota County |
| 52 | 30 | 6 | 318 | 107.2 | 499 | 240 | 88 | 38 | 24.3 | 13.4 | Randolph township, Dakota County |
| 15 | 11 | 17 | 75 | 93.3 | 130 | 68 | 43 | 25 | 10.3 | 29.7 | Ranier city, Koochiching County |
| 22 | 13 | 9 | 110 | 109.1 | 183 | 83 | 44 | 22 | 20.4 | 19.1 | Ransom township, Nobles County |
| 100 | 39 | 10 | 539 | 104.3 | 859 | 414 | 149 | 71 | 22.0 | 13.5 | Rapidan township, Blue Earth County |
| 1 | 0 | 0 | 6 | 100.0 | 12 | 6 | 1 | 1 | 0.0 | 8.3 | Rapid River township, Lake of the Woods County |

Table 2.

Age and Sex: 2010—Con.

[For information on confidentiality protection, nonsampling error, and definitions, see Selected Appendixes at <www.census.gov/prod/cen2010/cph-1-a.pdf>]

| State County Place and County Subdivision | Total population | Median age | Age | | | | | | | | |
|---|---------------------|---------------|------------------|------------------|-------------------|-------------------|-------------------|-------------------|-------------------|-------------------|-------------------|
| | | | Under 5 years | 5 to 17 years | 18 to 20 years | 21 to 24 years | 25 to 34 years | 35 to 44 years | 45 to 54 years | 55 to 59 years | 60 to 64 years |
| PLACE AND COUNTY SUBDIVISION--Con. | | | | | | | | | | | |
| Ravenna township, Dakota County..... | 2,336 | 42.1 | 101 | 497 | 75 | 105 | 154 | 352 | 481 | 203 | 143 |
| Raymond city, Kandiyohi County..... | 764 | 36.1 | 76 | 147 | 19 | 31 | 101 | 91 | 118 | 44 | 30 |
| Raymond township, Stearns County..... | 259 | 25.3 | 27 | 84 | 11 | 7 | 27 | 29 | 28 | 13 | 13 |
| Redby CDP, Beltrami County..... | 1,334 | 24.7 | 153 | 360 | 81 | 77 | 165 | 148 | 154 | 59 | 46 |
| Red Eye township, Wadena County..... | 490 | 41.4 | 27 | 117 | 11 | 11 | 42 | 59 | 89 | 33 | 41 |
| Red Lake CDP, Beltrami County..... | 1,731 | 22.6 | 256 | 439 | 112 | 131 | 220 | 171 | 165 | 70 | 65 |
| Red Lake Falls city, Red Lake County..... | 1,427 | 41.2 | 94 | 258 | 31 | 71 | 166 | 157 | 216 | 107 | 74 |
| Red Lake Falls township, Red Lake County..... | 201 | 48.9 | 9 | 29 | 6 | 3 | 20 | 18 | 41 | 19 | 20 |
| Redpath township, Traverse County..... | 48 | 30.5 | 5 | 11 | 3 | 0 | 7 | 5 | 6 | 4 | 2 |
| Red Rock township, Mower County..... | 747 | 46.2 | 29 | 126 | 20 | 24 | 57 | 100 | 144 | 68 | 48 |
| Red Wing city, Goodhue County..... | 16,459 | 41.8 | 1,040 | 2,664 | 540 | 734 | 2,006 | 1,920 | 2,404 | 1,187 | 976 |
| Redwood Falls city..... | 5,254 | 42.1 | 369 | 906 | 162 | 225 | 574 | 548 | 719 | 356 | 310 |
| Redwood County (part)..... | 5,254 | 42.1 | 369 | 906 | 162 | 225 | 574 | 548 | 719 | 356 | 310 |
| Renville County (part)..... | 0 | 0.0 | 0 | 0 | 0 | 0 | 0 | 0 | 0 | 0 | 0 |
| Redwood Falls township, Redwood County..... | 181 | 47.8 | 11 | 26 | 0 | 7 | 19 | 21 | 30 | 24 | 13 |
| Regal city, Kandiyohi County..... | 34 | 53.5 | 1 | 3 | 1 | 1 | 6 | 1 | 6 | 2 | 4 |
| Reine township, Roseau County..... | 94 | 45.0 | 4 | 12 | 6 | 3 | 7 | 15 | 23 | 8 | 6 |
| Reiner township, Pennington County..... | 87 | 45.2 | 3 | 18 | 1 | 1 | 11 | 9 | 15 | 6 | 5 |
| Reis township, Polk County..... | 79 | 47.5 | 5 | 13 | 3 | 2 | 7 | 8 | 14 | 5 | 3 |
| Remer city, Cass County..... | 370 | 43.5 | 21 | 61 | 15 | 16 | 41 | 37 | 55 | 26 | 17 |
| Remer township, Cass County..... | 189 | 47.3 | 14 | 23 | 9 | 10 | 16 | 12 | 35 | 19 | 15 |
| Rendsville township, Stevens County..... | 161 | 49.4 | 6 | 31 | 2 | 2 | 10 | 17 | 31 | 13 | 17 |
| Reno township, Pope County..... | 397 | 45.1 | 19 | 69 | 14 | 8 | 35 | 53 | 73 | 37 | 26 |
| Renville city, Renville County..... | 1,287 | 41.6 | 76 | 244 | 31 | 59 | 156 | 123 | 148 | 82 | 60 |
| Revere city, Redwood County..... | 95 | 41.3 | 4 | 15 | 8 | 3 | 11 | 13 | 16 | 5 | 8 |
| Reynolds township, Todd County..... | 662 | 42.7 | 40 | 135 | 20 | 38 | 52 | 65 | 129 | 46 | 31 |
| Rheiderland township, Chippewa County..... | 269 | 42.3 | 17 | 52 | 7 | 6 | 31 | 29 | 53 | 25 | 10 |
| Rhinehart township, Polk County..... | 139 | 36.9 | 10 | 22 | 6 | 7 | 19 | 25 | 21 | 9 | 7 |
| Rice city, Benton County..... | 1,275 | 28.8 | 150 | 263 | 39 | 56 | 341 | 164 | 113 | 59 | 29 |
| Rice township, Clearwater County..... | 158 | 50.3 | 10 | 30 | 0 | 7 | 18 | 7 | 22 | 15 | 14 |
| Rice Lake CDP, Clearwater County..... | 235 | 29.4 | 28 | 62 | 7 | 6 | 40 | 17 | 33 | 13 | 12 |
| Rice Lake township, St. Louis County..... | 4,095 | 43.6 | 212 | 671 | 157 | 184 | 385 | 531 | 817 | 350 | 288 |
| Riceland township, Freeborn County..... | 434 | 45.6 | 36 | 61 | 12 | 18 | 46 | 41 | 70 | 38 | 23 |
| Rice River township, Aitkin County..... | 136 | 48.4 | 7 | 18 | 4 | 2 | 11 | 14 | 33 | 10 | 14 |
| Riceville township, Becker County..... | 83 | 43.5 | 4 | 20 | 1 | 2 | 8 | 9 | 14 | 7 | 5 |
| Richardson township, Morrison County..... | 536 | 50.2 | 25 | 71 | 12 | 27 | 39 | 48 | 87 | 50 | 29 |
| Richardville township, Kittson County..... | 102 | 43.0 | 8 | 17 | 1 | 5 | 8 | 13 | 21 | 8 | 5 |
| Richfield city, Hennepin County..... | 35,228 | 36.2 | 2,637 | 4,879 | 1,122 | 1,857 | 6,536 | 4,510 | 4,779 | 2,102 | 1,796 |
| Richland township, Rice County..... | 416 | 42.4 | 18 | 85 | 17 | 18 | 31 | 54 | 82 | 30 | 28 |
| Richmond city, Stearns County..... | 1,422 | 39.4 | 80 | 258 | 39 | 60 | 194 | 179 | 212 | 70 | 77 |
| Richmond township, Winona County..... | 699 | 47.5 | 30 | 111 | 23 | 16 | 64 | 78 | 145 | 69 | 64 |
| Rich Valley township, McLeod County..... | 694 | 45.1 | 24 | 137 | 17 | 20 | 54 | 92 | 149 | 54 | 29 |
| Richville city, Otter Tail County..... | 96 | 40.5 | 3 | 15 | 3 | 8 | 13 | 10 | 17 | 12 | 2 |
| Richwood township, Becker County..... | 662 | 40.6 | 29 | 142 | 24 | 27 | 63 | 74 | 117 | 55 | 48 |
| Ridgely township, Nicollet County..... | 115 | 46.3 | 10 | 20 | 5 | 2 | 12 | 8 | 24 | 9 | 8 |
| Ripley township, Dodge County..... | 195 | 41.8 | 8 | 50 | 8 | 6 | 10 | 27 | 32 | 14 | 6 |
| Ripley township, Morrison County..... | 729 | 41.3 | 44 | 147 | 25 | 24 | 79 | 83 | 139 | 66 | 40 |
| River township, Red Lake County..... | 65 | 50.3 | 1 | 13 | 1 | 3 | 2 | 4 | 15 | 6 | 5 |
| Riverdale township, Watonwan County..... | 294 | 49.1 | 17 | 41 | 9 | 4 | 22 | 29 | 59 | 28 | 20 |
| River Falls township, Pennington County..... | 178 | 42.3 | 10 | 38 | 6 | 4 | 14 | 24 | 30 | 16 | 10 |
| Riverland CDP, Mahnomen County..... | 276 | 11.9 | 73 | 84 | 10 | 24 | 45 | 19 | 12 | 3 | 2 |
| Riverside township, Lac qui Parle County..... | 310 | 44.9 | 23 | 47 | 12 | 10 | 31 | 33 | 53 | 29 | 19 |
| Riverton township, Clay County..... | 446 | 41.5 | 27 | 89 | 9 | 15 | 42 | 60 | 97 | 34 | 32 |
| Riverton city, Crow Wing County..... | 117 | 42.2 | 10 | 19 | 5 | 5 | 12 | 14 | 14 | 10 | 12 |
| Robbinsdale city, Hennepin County..... | 13,953 | 36.9 | 1,061 | 2,010 | 424 | 592 | 2,518 | 1,973 | 2,050 | 913 | 688 |
| Roberts township, Wilkin County..... | 110 | 45.5 | 5 | 23 | 2 | 1 | 8 | 15 | 26 | 9 | 4 |
| Rochester city, Olmsted County..... | 106,769 | 35.0 | 8,433 | 18,037 | 3,383 | 5,462 | 18,080 | 13,425 | 15,107 | 6,355 | 4,880 |
| Rochester township, Olmsted County..... | 1,629 | 45.5 | 76 | 374 | 56 | 28 | 85 | 180 | 351 | 160 | 124 |
| Rock township, Pipestone County..... | 182 | 41.2 | 10 | 48 | 6 | 3 | 13 | 29 | 35 | 12 | 4 |
| Rock Creek city, Pine County..... | 1,628 | 39.1 | 103 | 313 | 48 | 68 | 198 | 227 | 293 | 118 | 85 |
| Rock Dell township, Olmsted County..... | 647 | 43.9 | 43 | 114 | 24 | 19 | 61 | 78 | 121 | 38 | 48 |
| Rockford city..... | 4,316 | 34.7 | 380 | 850 | 151 | 172 | 628 | 722 | 705 | 239 | 182 |
| Hennepin County (part)..... | 426 | 38.8 | 25 | 65 | 13 | 28 | 68 | 58 | 70 | 29 | 26 |
| Wright County (part)..... | 3,890 | 34.5 | 355 | 785 | 138 | 144 | 560 | 664 | 635 | 210 | 156 |
| Rockford township, Wright County..... | 3,194 | 44.4 | 154 | 607 | 91 | 124 | 261 | 390 | 638 | 305 | 234 |
| Rock Lake township, Lyon County..... | 265 | 46.6 | 12 | 40 | 7 | 9 | 34 | 22 | 48 | 27 | 29 |
| Rocksburg township, Pennington County..... | 1,211 | 40.6 | 67 | 260 | 43 | 32 | 102 | 165 | 225 | 98 | 74 |
| Rockville city, Stearns County..... | 2,448 | 40.5 | 168 | 464 | 91 | 109 | 251 | 326 | 466 | 172 | 123 |
| Rockwell township, Norman County..... | 61 | 59.8 | 3 | 8 | 0 | 1 | 3 | 4 | 4 | 8 | 4 |
| Rockwood township, Hubbard County..... | 430 | 47.6 | 29 | 63 | 11 | 15 | 31 | 48 | 78 | 51 | 36 |
| Rockwood township, Wadena County..... | 390 | 45.0 | 17 | 78 | 14 | 11 | 27 | 48 | 84 | 26 | 17 |
| Rogers township, Cass County..... | 63 | 57.2 | 3 | 5 | 2 | 2 | 3 | 7 | 8 | 6 | 7 |
| Rogers city, Hennepin County..... | 8,597 | 33.5 | 748 | 2,253 | 193 | 261 | 1,046 | 1,827 | 1,067 | 267 | 217 |

Table 2.

Age and Sex: 2010—Con.

[For information on confidentiality protection, nonsampling error, and definitions, see Selected Appendixes at <www.census.gov/prod/cen2010/cph-1-a.pdf>]

| Age—Con | | | Age and sex | | | | | | Percent of total population | | State County Place and County Subdivision |
|-----------------------------------|-------------------|----------------------|-------------|--------------------------------|-------------------|--------|-------------------|--------|-----------------------------|----------------------|---|
| 65 to 74 years | 75 to 84 years | 85 years and over | All ages | | 18 years and over | | 65 years and over | | Under 18 years | 65 years and over | |
| | | | Female | Males per 100 females | Total | Female | Total | Female | | | |
| PLACE AND COUNTY SUBDIVISION—Con. | | | | | | | | | | | |
| 182 | 32 | 11 | 1,146 | 103.8 | 1,738 | 849 | 225 | 104 | 25.6 | 9.6 | Ravenna township, Dakota County |
| 59 | 30 | 18 | 382 | 100.0 | 541 | 275 | 107 | 61 | 29.2 | 14.0 | Raymond city, Kandiyohi County |
| 14 | 5 | 1 | 130 | 99.2 | 148 | 73 | 20 | 8 | 42.9 | 7.7 | Raymond township, Stearns County |
| 45 | 40 | 6 | 683 | 95.3 | 821 | 428 | 91 | 54 | 38.5 | 6.8 | Redby CDP, Beltrami County |
| 35 | 19 | 6 | 232 | 111.2 | 346 | 162 | 60 | 27 | 29.4 | 12.2 | Red Eye township, Wadena County |
| 59 | 26 | 17 | 920 | 88.2 | 1,036 | 541 | 102 | 52 | 40.2 | 5.9 | Red Lake CDP, Beltrami County |
| 108 | 92 | 53 | 721 | 97.9 | 1,075 | 559 | 253 | 157 | 24.7 | 17.7 | Red Lake Falls city, Red Lake County |
| 22 | 11 | 3 | 98 | 105.1 | 163 | 76 | 36 | 19 | 18.9 | 17.9 | Red Lake Falls township, Red Lake County |
| 5 | 0 | 0 | 22 | 118.2 | 32 | 14 | 5 | 2 | 33.3 | 10.4 | Redpath township, Traverse County |
| 82 | 41 | 8 | 347 | 115.3 | 592 | 281 | 131 | 65 | 20.7 | 17.5 | Red Rock township, Mower County |
| 1,381 | 1,021 | 586 | 8,453 | 94.7 | 12,755 | 6,675 | 2,988 | 1,780 | 22.5 | 18.2 | Red Wing city, Goodhue County |
| 485 | 329 | 271 | 2,750 | 91.1 | 3,979 | 2,160 | 1,085 | 668 | 24.3 | 20.7 | Redwood Falls city |
| 485 | 329 | 271 | 2,750 | 91.1 | 3,979 | 2,160 | 1,085 | 668 | 24.3 | 20.7 | Redwood County (part) |
| 0 | 0 | 0 | 0 | (X) | 0 | 0 | 0 | 0 | (X) | (X) | Renville County (part) |
| 15 | 12 | 3 | 86 | 110.5 | 144 | 66 | 30 | 14 | 20.4 | 16.6 | Redwood Falls township, Redwood County |
| 4 | 5 | 0 | 15 | 126.7 | 30 | 14 | 9 | 4 | 11.8 | 26.5 | Regal city, Kandiyohi County |
| 9 | 1 | 0 | 43 | 118.6 | 78 | 37 | 10 | 5 | 17.0 | 10.6 | Reine township, Roseau County |
| 9 | 8 | 1 | 45 | 93.3 | 66 | 32 | 18 | 9 | 24.1 | 20.7 | Reiner township, Pennington County |
| 14 | 5 | 0 | 36 | 119.4 | 61 | 28 | 19 | 10 | 22.8 | 24.1 | Reis township, Polk County |
| 41 | 28 | 12 | 197 | 87.8 | 288 | 153 | 81 | 48 | 22.2 | 21.9 | Remer city, Cass County |
| 16 | 15 | 5 | 98 | 92.9 | 152 | 85 | 36 | 21 | 19.6 | 19.0 | Remer township, Cass County |
| 17 | 11 | 4 | 74 | 117.6 | 124 | 57 | 32 | 15 | 23.0 | 19.9 | Rendsville township, Stevens County |
| 43 | 19 | 1 | 184 | 115.8 | 309 | 148 | 63 | 31 | 22.2 | 15.9 | Reno township, Pope County |
| 111 | 99 | 98 | 656 | 96.2 | 967 | 511 | 308 | 194 | 24.9 | 23.9 | Renville city, Renville County |
| 6 | 4 | 2 | 44 | 115.9 | 76 | 32 | 12 | 7 | 20.0 | 12.6 | Revere city, Redwood County |
| 69 | 28 | 9 | 297 | 122.9 | 487 | 223 | 106 | 54 | 26.4 | 16.0 | Reynolds township, Todd County |
| 22 | 14 | 3 | 129 | 108.5 | 200 | 96 | 39 | 19 | 25.7 | 14.5 | Rheiderland township, Chippewa County |
| 11 | 1 | 1 | 68 | 104.4 | 107 | 50 | 13 | 6 | 23.0 | 9.4 | Rhinehart township, Polk County |
| 40 | 14 | 7 | 603 | 111.4 | 862 | 420 | 61 | 32 | 32.4 | 4.8 | Rice city, Benton County |
| 21 | 9 | 5 | 82 | 92.7 | 118 | 57 | 35 | 16 | 25.3 | 22.2 | Rice township, Clearwater County |
| 9 | 8 | 0 | 123 | 91.1 | 145 | 74 | 17 | 8 | 38.3 | 7.2 | Rice Lake CDP, Clearwater County |
| 300 | 168 | 32 | 1,970 | 107.9 | 3,212 | 1,550 | 500 | 239 | 21.6 | 12.2 | Rice Lake township, St. Louis County |
| 57 | 21 | 11 | 220 | 97.3 | 337 | 163 | 89 | 45 | 22.4 | 20.5 | Riceland township, Freeborn County |
| 14 | 6 | 3 | 65 | 109.2 | 111 | 55 | 23 | 16 | 18.4 | 16.9 | Rice River township, Aitkin County |
| 9 | 3 | 1 | 34 | 144.1 | 59 | 24 | 13 | 5 | 28.9 | 15.7 | Riceville township, Becker County |
| 98 | 43 | 7 | 261 | 105.4 | 440 | 216 | 148 | 77 | 17.9 | 27.6 | Richardson township, Morrison County |
| 9 | 6 | 1 | 54 | 88.9 | 77 | 36 | 16 | 7 | 24.5 | 15.7 | Richardville township, Kittson County |
| 2,109 | 1,794 | 1,107 | 17,913 | 96.7 | 27,712 | 14,321 | 5,010 | 3,089 | 21.3 | 14.2 | Richfield city, Hennepin County |
| 27 | 21 | 5 | 205 | 102.9 | 313 | 151 | 53 | 25 | 24.8 | 12.7 | Richland township, Rice County |
| 103 | 111 | 39 | 703 | 102.3 | 1,084 | 540 | 253 | 151 | 23.8 | 17.8 | Richmond city, Stearns County |
| 63 | 31 | 5 | 341 | 105.0 | 558 | 275 | 99 | 50 | 20.2 | 14.2 | Richmond township, Winona County |
| 75 | 27 | 16 | 337 | 105.9 | 533 | 255 | 118 | 58 | 23.2 | 17.0 | Rich Valley township, McLeod County |
| 6 | 5 | 2 | 44 | 118.2 | 78 | 33 | 13 | 6 | 18.8 | 13.5 | Richville city, Otter Tail County |
| 57 | 23 | 3 | 308 | 114.9 | 491 | 230 | 83 | 30 | 25.8 | 12.5 | Richwood township, Becker County |
| 13 | 3 | 1 | 57 | 101.8 | 85 | 42 | 17 | 7 | 26.1 | 14.8 | Ridgely township, Nicollet County |
| 19 | 12 | 3 | 97 | 101.0 | 137 | 63 | 34 | 18 | 29.7 | 17.4 | Ripley township, Dodge County |
| 54 | 24 | 4 | 339 | 115.0 | 538 | 251 | 82 | 41 | 26.2 | 11.2 | Ripley township, Morrison County |
| 12 | 2 | 1 | 31 | 109.7 | 51 | 23 | 15 | 7 | 21.5 | 23.1 | River township, Red Lake County |
| 35 | 25 | 5 | 141 | 108.5 | 236 | 109 | 65 | 27 | 19.7 | 22.1 | Riverdale township, Watonwan County |
| 15 | 11 | 0 | 89 | 100.0 | 130 | 64 | 26 | 12 | 27.0 | 14.6 | River Falls township, Pennington County |
| 4 | 0 | 0 | 156 | 76.9 | 119 | 77 | 4 | 2 | 56.9 | 1.4 | Riverland CDP, Mahnom County |
| 31 | 19 | 3 | 143 | 116.8 | 240 | 115 | 53 | 26 | 22.6 | 17.1 | Riverside township, Lac qui Parle County |
| 31 | 7 | 3 | 209 | 113.4 | 330 | 155 | 41 | 15 | 26.0 | 9.2 | Riverton township, Clay County |
| 12 | 3 | 1 | 58 | 101.7 | 88 | 46 | 16 | 7 | 24.8 | 13.7 | Riverton city, Crow Wing County |
| 701 | 634 | 389 | 7,315 | 90.7 | 10,882 | 5,806 | 1,724 | 1,074 | 22.0 | 12.4 | Robbinsdale city, Hennepin County |
| 13 | 2 | 2 | 53 | 107.5 | 82 | 39 | 17 | 7 | 25.5 | 15.5 | Roberts township, Wilkin County |
| 6,773 | 4,538 | 2,296 | 55,069 | 93.9 | 80,299 | 42,075 | 13,607 | 7,905 | 24.8 | 12.7 | Rochester city, Olmsted County |
| 136 | 50 | 9 | 798 | 104.1 | 1,179 | 583 | 195 | 87 | 27.6 | 12.0 | Rochester township, Olmsted County |
| 10 | 12 | 0 | 80 | 127.5 | 124 | 53 | 22 | 10 | 31.9 | 12.1 | Rock township, Pipestone County |
| 115 | 51 | 9 | 772 | 110.9 | 1,212 | 569 | 175 | 81 | 25.6 | 10.7 | Rock Creek city, Pine County |
| 74 | 19 | 8 | 301 | 115.0 | 490 | 233 | 101 | 48 | 24.3 | 15.6 | Rock Dell township, Olmsted County |
| 187 | 78 | 22 | 2,186 | 97.4 | 3,086 | 1,554 | 287 | 161 | 28.5 | 6.6 | Rockford city |
| 28 | 11 | 5 | 208 | 104.8 | 336 | 164 | 44 | 24 | 21.1 | 10.3 | Hennepin County (part) |
| 159 | 67 | 17 | 1,978 | 96.7 | 2,750 | 1,390 | 243 | 137 | 29.3 | 6.2 | Wright County (part) |
| 281 | 83 | 26 | 1,559 | 104.9 | 2,433 | 1,194 | 390 | 180 | 23.8 | 12.2 | Rockford township, Wright County |
| 20 | 13 | 4 | 135 | 96.3 | 213 | 106 | 37 | 20 | 19.6 | 14.0 | Rock Lake township, Lyon County |
| 82 | 51 | 12 | 588 | 106.0 | 884 | 438 | 145 | 73 | 27.0 | 12.0 | Rocksburg township, Pennington County |
| 164 | 94 | 20 | 1,178 | 107.8 | 1,816 | 865 | 278 | 143 | 25.8 | 11.4 | Rockville city, Stearns County |
| 17 | 7 | 2 | 36 | 69.4 | 50 | 26 | 26 | 13 | 18.0 | 42.6 | Rockwell township, Norman County |
| 34 | 27 | 7 | 226 | 90.3 | 338 | 175 | 68 | 39 | 21.4 | 15.8 | Rockwood township, Hubbard County |
| 39 | 23 | 6 | 189 | 106.3 | 295 | 141 | 68 | 36 | 24.4 | 17.4 | Rockwood township, Wadena County |
| 17 | 3 | 0 | 29 | 117.2 | 55 | 24 | 20 | 7 | 12.7 | 31.7 | Rogers township, Cass County |
| 327 | 263 | 128 | 4,368 | 96.8 | 5,596 | 2,881 | 718 | 427 | 34.9 | 8.4 | Rogers city, Hennepin County |

Table 2.

Age and Sex: 2010—Con.

[For information on confidentiality protection, nonsampling error, and definitions, see Selected Appendixes at <www.census.gov/prod/cen2010/cph-1-a.pdf>]

| State County Place and County Subdivision | Total population | Median age | Age | | | | | | | | |
|---|---------------------|---------------|------------------|------------------|-------------------|-------------------|-------------------|-------------------|-------------------|-------------------|-------------------|
| | | | Under 5 years | 5 to 17 years | 18 to 20 years | 21 to 24 years | 25 to 34 years | 35 to 44 years | 45 to 54 years | 55 to 59 years | 60 to 64 years |
| PLACE AND COUNTY SUBDIVISION—Con. | | | | | | | | | | | |
| Rolling Forks township, Pope County..... | 151 | 45.5 | 6 | 29 | 4 | 5 | 13 | 18 | 30 | 10 | 12 |
| Rolling Green township, Martin County..... | 266 | 46.0 | 11 | 48 | 6 | 22 | 17 | 27 | 44 | 27 | 16 |
| Rollingstone city, Winona County..... | 664 | 41.2 | 50 | 118 | 27 | 26 | 70 | 76 | 121 | 52 | 37 |
| Rollingstone township, Winona County..... | 701 | 50.8 | 38 | 92 | 19 | 18 | 57 | 61 | 137 | 79 | 50 |
| Rollis township, Marshall County..... | 115 | 50.8 | 7 | 15 | 2 | 2 | 7 | 14 | 16 | 9 | 11 |
| Rome township, Faribault County..... | 143 | 52.5 | 4 | 16 | 3 | 7 | 12 | 8 | 35 | 15 | 8 |
| Ronneby CDP, Benton County..... | 67 | 33.3 | 9 | 12 | 1 | 0 | 14 | 8 | 8 | 3 | 3 |
| Roome township, Polk County..... | 177 | 39.6 | 11 | 39 | 10 | 2 | 18 | 25 | 28 | 13 | 6 |
| Roosevelt township, Beltrami County..... | 225 | 46.2 | 14 | 31 | 3 | 5 | 29 | 24 | 44 | 24 | 15 |
| Roosevelt township, Crow Wing County..... | 601 | 50.8 | 30 | 87 | 13 | 15 | 61 | 47 | 88 | 58 | 44 |
| Roosevelt city..... | 151 | 45.2 | 6 | 33 | 0 | 4 | 16 | 16 | 42 | 9 | 9 |
| Lake of the Woods County (part)..... | 7 | 42.5 | 0 | 2 | 0 | 0 | 0 | 3 | 1 | 0 | 0 |
| Roseau County (part)..... | 144 | 45.7 | 6 | 31 | 0 | 4 | 16 | 13 | 41 | 9 | 9 |
| Roscoe township, Goodhue County..... | 732 | 45.0 | 33 | 149 | 28 | 21 | 60 | 75 | 166 | 66 | 54 |
| Roscoe city, Stearns County..... | 102 | 47.3 | 9 | 9 | 4 | 1 | 16 | 6 | 17 | 14 | 9 |
| Roseau city, Roseau County..... | 2,633 | 39.6 | 181 | 506 | 67 | 92 | 321 | 333 | 350 | 182 | 134 |
| Rosebud township, Polk County..... | 351 | 41.8 | 28 | 70 | 10 | 6 | 32 | 39 | 58 | 35 | 23 |
| Rose Creek city, Mower County..... | 394 | 40.0 | 23 | 89 | 16 | 9 | 27 | 58 | 52 | 27 | 27 |
| Rosedale township, Mahnomen County..... | 135 | 46.5 | 8 | 25 | 2 | 1 | 15 | 12 | 30 | 6 | 8 |
| Rose Dell township, Rock County..... | 216 | 39.7 | 15 | 47 | 6 | 3 | 21 | 26 | 43 | 13 | 7 |
| Rose Hill township, Cottonwood County..... | 166 | 47.0 | 6 | 39 | 3 | 7 | 11 | 15 | 25 | 14 | 13 |
| Roseland township, Kandiyohi County..... | 371 | 45.9 | 15 | 62 | 16 | 15 | 36 | 36 | 73 | 37 | 24 |
| Rosemount city, Dakota County..... | 21,874 | 34.7 | 1,711 | 5,010 | 680 | 780 | 2,848 | 3,644 | 3,484 | 1,161 | 869 |
| Rosendale township, Watonwan County..... | 300 | 52.2 | 11 | 49 | 2 | 7 | 18 | 25 | 66 | 29 | 20 |
| Roseville township, Grant County..... | 124 | 48.0 | 4 | 21 | 5 | 6 | 5 | 15 | 24 | 9 | 9 |
| Roseville township, Kandiyohi County..... | 622 | 40.6 | 32 | 108 | 27 | 29 | 77 | 77 | 103 | 46 | 32 |
| Roseville city, Ramsey County..... | 33,660 | 42.1 | 1,754 | 4,501 | 1,480 | 2,162 | 4,472 | 3,545 | 4,734 | 2,235 | 1,992 |
| Rosewood township, Chippewa County..... | 348 | 41.0 | 20 | 78 | 9 | 5 | 30 | 52 | 72 | 30 | 16 |
| Rosing township, Morrison County..... | 146 | 48.0 | 9 | 20 | 2 | 1 | 18 | 15 | 26 | 16 | 5 |
| Ross township, Roseau County..... | 429 | 40.1 | 35 | 90 | 12 | 7 | 49 | 64 | 77 | 33 | 17 |
| Ross Lake township, Crow Wing County..... | 165 | 58.6 | 8 | 8 | 4 | 2 | 17 | 14 | 22 | 11 | 28 |
| Rost township, Jackson County..... | 211 | 42.3 | 15 | 44 | 4 | 4 | 17 | 26 | 34 | 17 | 9 |
| Rothsay city..... | 493 | 37.1 | 43 | 84 | 15 | 13 | 77 | 65 | 61 | 35 | 22 |
| Otter Tail County (part)..... | 219 | 33.8 | 27 | 32 | 8 | 6 | 41 | 22 | 27 | 12 | 9 |
| Wilkin County (part)..... | 274 | 40.2 | 16 | 52 | 7 | 7 | 36 | 43 | 34 | 23 | 13 |
| Round Grove township, McLeod County..... | 251 | 44.9 | 15 | 38 | 6 | 2 | 25 | 40 | 44 | 25 | 15 |
| Round Lake township, Becker County..... | 183 | 40.3 | 12 | 39 | 8 | 8 | 13 | 17 | 29 | 11 | 21 |
| Round Lake township, Jackson County..... | 166 | 47.0 | 9 | 31 | 4 | 2 | 11 | 20 | 20 | 14 | 16 |
| Round Lake city, Nobles County..... | 376 | 46.0 | 21 | 47 | 12 | 5 | 50 | 48 | 68 | 30 | 27 |
| Round Prairie township, Todd County..... | 706 | 41.6 | 46 | 130 | 31 | 38 | 62 | 81 | 136 | 40 | 42 |
| Royal township, Lincoln County..... | 189 | 45.5 | 12 | 37 | 5 | 9 | 10 | 18 | 32 | 13 | 6 |
| Royalton city..... | 1,242 | 30.6 | 147 | 246 | 37 | 62 | 219 | 155 | 138 | 77 | 44 |
| Benton County (part)..... | 3 | 30.3 | 0 | 1 | 0 | 0 | 2 | 0 | 0 | 0 | 0 |
| Morrison County (part)..... | 1,239 | 30.7 | 147 | 245 | 37 | 62 | 217 | 155 | 138 | 77 | 44 |
| Royalton township, Pine County..... | 1,163 | 40.4 | 68 | 250 | 31 | 36 | 132 | 148 | 229 | 76 | 47 |
| Roy Lake CDP..... | 12 | 48.5 | 0 | 1 | 1 | 0 | 0 | 1 | 4 | 3 | 0 |
| Clearwater County (part)..... | 11 | 46.5 | 0 | 1 | 1 | 0 | 0 | 1 | 4 | 2 | 0 |
| Mahnomen County (part)..... | 1 | 59.5 | 0 | 0 | 0 | 0 | 0 | 0 | 0 | 1 | 0 |
| Rulien township, Lake of the Woods County | 0 | 0.0 | 0 | 0 | 0 | 0 | 0 | 0 | 0 | 0 | 0 |
| Runeberg township, Becker County..... | 486 | 32.1 | 58 | 115 | 9 | 14 | 73 | 43 | 68 | 29 | 23 |
| Rush City city, Chisago County..... | 3,079 | 33.6 | 173 | 374 | 114 | 267 | 684 | 484 | 431 | 138 | 102 |
| Rushford city, Fillmore County..... | 1,731 | 41.9 | 147 | 270 | 59 | 57 | 209 | 181 | 229 | 110 | 106 |
| Rushford Village city, Fillmore County..... | 807 | 43.5 | 50 | 141 | 29 | 29 | 79 | 91 | 135 | 57 | 56 |
| Rush Lake township, Otter Tail County..... | 970 | 49.7 | 46 | 145 | 25 | 41 | 83 | 67 | 168 | 93 | 98 |
| Rushmore city, Nobles County..... | 342 | 41.5 | 24 | 54 | 12 | 16 | 42 | 35 | 58 | 24 | 19 |
| Rushseba township, Chisago County..... | 804 | 42.1 | 41 | 156 | 30 | 17 | 81 | 120 | 157 | 53 | 64 |
| Russell city, Lyon County..... | 338 | 37.7 | 31 | 53 | 3 | 11 | 62 | 38 | 46 | 16 | 14 |
| Russia township, Polk County..... | 27 | 51.5 | 0 | 4 | 1 | 0 | 2 | 2 | 7 | 4 | 0 |
| Ruthton city, Pipestone County..... | 241 | 43.3 | 19 | 35 | 6 | 11 | 30 | 23 | 39 | 25 | 19 |
| Rutland township, Martin County..... | 437 | 41.5 | 18 | 95 | 15 | 20 | 42 | 45 | 79 | 26 | 27 |
| Rutledge city, Pine County..... | 229 | 42.1 | 16 | 34 | 5 | 9 | 30 | 35 | 40 | 14 | 18 |
| Sabin city, Clay County..... | 522 | 31.2 | 50 | 120 | 16 | 27 | 75 | 95 | 60 | 31 | 25 |
| Sacred Heart city, Renville County..... | 548 | 36.6 | 47 | 97 | 11 | 26 | 81 | 52 | 79 | 33 | 24 |
| Sacred Heart township, Renville County..... | 270 | 43.0 | 15 | 46 | 3 | 15 | 20 | 45 | 51 | 19 | 13 |
| Sago township, Itasca County..... | 176 | 46.2 | 10 | 30 | 4 | 3 | 11 | 25 | 38 | 10 | 12 |

Table 2.

Age and Sex: 2010—Con.

[For information on confidentiality protection, nonsampling error, and definitions, see Selected Appendixes at <www.census.gov/prod/cen2010/cph-1-a.pdf>]

| Age—Con | | | Age and sex | | | | | | Percent of total population | | State County Place and County Subdivision |
|-----------------------------------|-------------------|----------------------|-------------|--------------------------------|-------------------|--------|-------------------|--------|-----------------------------|----------------------|---|
| 65 to 74 years | 75 to 84 years | 85 years and over | All ages | | 18 years and over | | 65 years and over | | Under 18 years | 65 years and over | |
| | | | Female | Males per 100 females | Total | Female | Total | Female | | | |
| | | | | | | | | | | | |
| PLACE AND COUNTY SUBDIVISION—Con. | | | | | | | | | | | |
| 12 | 9 | 3 | 72 | 109.7 | 116 | 53 | 24 | 12 | 23.2 | 15.9 | Rolling Forks township, Pope County |
| 22 | 18 | 8 | 132 | 101.5 | 207 | 100 | 48 | 26 | 22.2 | 18.0 | Rolling Green township, Martin County |
| 42 | 30 | 15 | 313 | 112.1 | 496 | 250 | 87 | 49 | 25.3 | 13.1 | Rollingstone city, Winona County |
| 93 | 36 | 21 | 352 | 99.1 | 571 | 278 | 150 | 77 | 18.5 | 21.4 | Rollingstone township, Winona County |
| 23 | 7 | 2 | 55 | 109.1 | 93 | 42 | 32 | 15 | 19.1 | 27.8 | Rollis township, Marshall County |
| 14 | 15 | 6 | 65 | 120.0 | 123 | 55 | 35 | 17 | 14.0 | 24.5 | Rome township, Faribault County |
| 5 | 3 | 1 | 29 | 131.0 | 46 | 22 | 9 | 6 | 31.3 | 13.4 | Ronneby CDP, Benton County |
| 13 | 9 | 3 | 83 | 113.3 | 127 | 60 | 25 | 10 | 28.2 | 14.1 | Roome township, Polk County |
| 19 | 11 | 6 | 111 | 102.7 | 180 | 90 | 36 | 21 | 20.0 | 16.0 | Roosevelt township, Beltrami County |
| 101 | 43 | 14 | 284 | 111.6 | 484 | 231 | 158 | 72 | 19.5 | 26.3 | Roosevelt township, Crow Wing County |
| 10 | 3 | 3 | 65 | 132.3 | 112 | 47 | 16 | 5 | 25.8 | 10.6 | Roosevelt city |
| 1 | 0 | 0 | 4 | 75.0 | 5 | 2 | 1 | 1 | 28.6 | 14.3 | Lake of the Woods County (part) |
| 9 | 3 | 3 | 61 | 136.1 | 107 | 45 | 15 | 4 | 25.7 | 10.4 | Roseau County (part) |
| 53 | 19 | 8 | 333 | 119.8 | 550 | 261 | 80 | 36 | 24.9 | 10.9 | Roscoe township, Goodhue County |
| 9 | 5 | 3 | 47 | 117.0 | 84 | 40 | 17 | 10 | 17.6 | 16.7 | Roscoe city, Stearns County |
| 182 | 140 | 145 | 1,391 | 89.3 | 1,946 | 1,048 | 467 | 313 | 26.1 | 17.7 | Roseau city, Roseau County |
| 31 | 17 | 2 | 184 | 90.8 | 253 | 127 | 50 | 26 | 27.9 | 14.2 | Rosebud township, Polk County |
| 21 | 29 | 16 | 203 | 94.1 | 282 | 147 | 66 | 39 | 28.4 | 16.8 | Rose Creek city, Mower County |
| 12 | 15 | 1 | 62 | 117.7 | 102 | 49 | 28 | 13 | 24.4 | 20.7 | Rosedale township, Mahnomen County |
| 16 | 15 | 4 | 104 | 107.7 | 154 | 74 | 35 | 19 | 28.7 | 16.2 | Rose Dell township, Rock County |
| 23 | 8 | 2 | 79 | 110.1 | 121 | 59 | 33 | 14 | 27.1 | 19.9 | Rose Hill township, Cottonwood County |
| 25 | 21 | 11 | 175 | 112.0 | 294 | 142 | 57 | 28 | 20.8 | 15.4 | Roseland township, Kandiyohi County |
| 1,037 | 507 | 143 | 11,069 | 97.6 | 15,153 | 7,793 | 1,687 | 933 | 30.7 | 7.7 | Rosemount city, Dakota County |
| 38 | 30 | 5 | 143 | 109.8 | 240 | 119 | 73 | 38 | 20.0 | 24.3 | Rosendale township, Watonwan County |
| 17 | 9 | 0 | 55 | 125.5 | 99 | 45 | 26 | 13 | 20.2 | 21.0 | Roseville township, Grant County |
| 58 | 23 | 10 | 303 | 105.3 | 482 | 229 | 91 | 45 | 22.5 | 14.6 | Roseville township, Kandiyohi County |
| 2,976 | 2,424 | 1,385 | 17,790 | 89.2 | 27,405 | 14,689 | 6,785 | 4,035 | 18.6 | 20.2 | Roseville city, Ramsey County |
| 21 | 12 | 3 | 159 | 118.9 | 250 | 114 | 36 | 16 | 28.2 | 10.3 | Rosewood township, Chippewa County |
| 19 | 15 | 0 | 73 | 100.0 | 117 | 60 | 34 | 18 | 19.9 | 23.3 | Rosing township, Morrison County |
| 28 | 15 | 2 | 203 | 111.3 | 304 | 141 | 45 | 20 | 29.1 | 10.5 | Ross township, Roseau County |
| 34 | 13 | 4 | 75 | 120.0 | 149 | 68 | 51 | 22 | 9.7 | 30.9 | Ross Lake township, Crow Wing County |
| 21 | 14 | 6 | 103 | 104.9 | 152 | 70 | 41 | 19 | 28.0 | 19.4 | Rost township, Jackson County |
| 33 | 26 | 19 | 240 | 105.4 | 366 | 188 | 78 | 44 | 25.8 | 15.8 | Rothsay city |
| 20 | 6 | 9 | 110 | 99.1 | 160 | 83 | 35 | 20 | 26.9 | 16.0 | Otter Tail County (part) |
| 13 | 20 | 10 | 130 | 110.8 | 206 | 105 | 43 | 24 | 24.8 | 15.7 | Wilkin County (part) |
| 27 | 9 | 5 | 113 | 122.1 | 198 | 88 | 41 | 21 | 21.1 | 16.3 | Round Grove township, McLeod County |
| 17 | 6 | 2 | 88 | 108.0 | 132 | 62 | 25 | 12 | 27.9 | 13.7 | Round Lake township, Becker County |
| 25 | 11 | 3 | 80 | 107.5 | 126 | 61 | 39 | 17 | 24.1 | 23.5 | Round Lake township, Jackson County |
| 26 | 20 | 22 | 188 | 100.0 | 308 | 154 | 68 | 37 | 18.1 | 18.1 | Round Lake city, Nobles County |
| 71 | 22 | 7 | 355 | 98.9 | 530 | 249 | 100 | 51 | 24.9 | 14.2 | Round Prairie township, Todd County |
| 22 | 17 | 8 | 86 | 119.8 | 140 | 67 | 47 | 28 | 25.9 | 24.9 | Royal township, Lincoln County |
| 52 | 43 | 22 | 620 | 100.3 | 849 | 424 | 117 | 69 | 31.6 | 9.4 | Royalton city |
| 0 | 0 | 0 | 1 | 200.0 | 2 | 1 | 0 | 0 | 33.3 | 0.0 | Benton County (part) |
| 52 | 43 | 22 | 619 | 100.2 | 847 | 423 | 117 | 69 | 31.6 | 9.4 | Morrison County (part) |
| 82 | 53 | 11 | 567 | 105.1 | 845 | 411 | 146 | 77 | 27.3 | 12.6 | Royalton township, Pine County |
| 0 | 2 | 0 | 7 | 71.4 | 11 | 6 | 2 | 2 | 8.3 | 16.7 | Roy Lake CDP |
| 0 | 2 | 0 | 6 | 83.3 | 10 | 5 | 2 | 2 | 9.1 | 18.2 | Clearwater County (part) |
| 0 | 0 | 0 | 1 | 0.0 | 1 | 1 | 0 | 0 | 0.0 | 0.0 | Mahnomen County (part) |
| 0 | 0 | 0 | 0 | (X) | 0 | 0 | 0 | 0 | (X) | (X) | Rulien township, Lake of the Woods County |
| 30 | 20 | 4 | 228 | 113.2 | 313 | 139 | 54 | 21 | 35.6 | 11.1 | Runeberg township, Becker County |
| 146 | 108 | 58 | 1,081 | 184.8 | 2,532 | 811 | 312 | 179 | 17.8 | 10.1 | Rush City city, Chisago County |
| 130 | 140 | 93 | 913 | 89.6 | 1,314 | 716 | 363 | 228 | 24.1 | 21.0 | Rushford city, Fillmore County |
| 88 | 41 | 11 | 404 | 99.8 | 616 | 307 | 140 | 68 | 23.7 | 17.3 | Rushford Village city, Fillmore County |
| 140 | 53 | 11 | 457 | 112.3 | 779 | 369 | 204 | 96 | 19.7 | 21.0 | Rush Lake township, Otter Tail County |
| 26 | 19 | 13 | 157 | 117.8 | 264 | 126 | 58 | 37 | 22.8 | 17.0 | Rushmore city, Nobles County |
| 53 | 26 | 6 | 386 | 108.3 | 607 | 289 | 85 | 44 | 24.5 | 10.6 | Rushseba township, Chisago County |
| 32 | 24 | 8 | 174 | 94.3 | 254 | 130 | 64 | 39 | 24.9 | 18.9 | Russell city, Lyon County |
| 3 | 4 | 0 | 13 | 107.7 | 23 | 11 | 7 | 5 | 14.8 | 25.9 | Russia township, Polk County |
| 22 | 9 | 3 | 121 | 99.2 | 187 | 95 | 34 | 18 | 22.4 | 14.1 | Ruthton city, Pipestone County |
| 43 | 24 | 3 | 202 | 116.3 | 324 | 150 | 70 | 33 | 25.9 | 16.0 | Rutland township, Martin County |
| 18 | 9 | 1 | 112 | 104.5 | 179 | 89 | 28 | 11 | 21.8 | 12.2 | Rutledge city, Pine County |
| 11 | 9 | 3 | 251 | 108.0 | 352 | 166 | 23 | 11 | 32.6 | 4.4 | Sabin city, Clay County |
| 42 | 43 | 13 | 282 | 94.3 | 404 | 206 | 98 | 56 | 26.3 | 17.9 | Sacred Heart city, Renville County |
| 24 | 16 | 3 | 134 | 101.5 | 209 | 98 | 43 | 22 | 22.6 | 15.9 | Sacred Heart township, Renville County |
| 23 | 9 | 1 | 81 | 117.3 | 136 | 61 | 33 | 12 | 22.7 | 18.8 | Sago township, Itasca County |

Table 2.
Age and Sex: 2010—Con.

[For information on confidentiality protection, nonsampling error, and definitions, see Selected Appendixes at <www.census.gov/prod/cen2010/cph-1-a.pdf>]

| State County Place and County Subdivision | Total population | Median age | Age | | | | | | | | |
|---|---------------------|---------------|------------------|------------------|-------------------|-------------------|-------------------|-------------------|-------------------|-------------------|-------------------|
| | | | Under 5 years | 5 to 17 years | 18 to 20 years | 21 to 24 years | 25 to 34 years | 35 to 44 years | 45 to 54 years | 55 to 59 years | 60 to 64 years |
| PLACE AND COUNTY SUBDIVISION—Con. | | | | | | | | | | | |
| St. Anthony city (Hennepin and Ramsey Counties)..... | 8,226 | 43.1 | 379 | 1,057 | 211 | 495 | 1,250 | 897 | 1,146 | 578 | 455 |
| Hennepin County (part)..... | 5,156 | 46.0 | 237 | 806 | 125 | 206 | 545 | 601 | 833 | 408 | 308 |
| Ramsey County (part)..... | 3,070 | 36.8 | 142 | 251 | 86 | 289 | 705 | 296 | 313 | 170 | 147 |
| St. Anthony city (Stearns County), Stearns County..... | 86 | 33.3 | 14 | 17 | 1 | 4 | 11 | 19 | 6 | 3 | 4 |
| St. Augusta city, Stearns County..... | 3,317 | 36.6 | 271 | 628 | 108 | 125 | 456 | 477 | 590 | 192 | 194 |
| St. Bonifacius city, Hennepin County..... | 2,283 | 36.2 | 208 | 451 | 55 | 63 | 323 | 409 | 358 | 129 | 92 |
| St. Charles city, Winona County..... | 3,735 | 35.8 | 292 | 755 | 121 | 174 | 496 | 486 | 513 | 196 | 147 |
| St. Charles township, Winona County..... | 629 | 36.4 | 57 | 144 | 35 | 20 | 52 | 63 | 113 | 37 | 42 |
| St. Clair city, Blue Earth County..... | 868 | 33.6 | 74 | 195 | 30 | 43 | 107 | 123 | 136 | 45 | 41 |
| St. Cloud city..... | 65,842 | 28.8 | 3,909 | 8,524 | 6,772 | 8,975 | 10,230 | 6,539 | 7,779 | 3,507 | 2,814 |
| Benton County (part)..... | 6,396 | 28.3 | 467 | 778 | 454 | 956 | 1,273 | 737 | 731 | 293 | 249 |
| Sherburne County (part)..... | 6,785 | 29.9 | 329 | 673 | 446 | 1,200 | 1,277 | 625 | 620 | 265 | 246 |
| Stearns County (part)..... | 52,661 | 28.7 | 3,113 | 7,073 | 5,872 | 6,819 | 7,680 | 5,177 | 6,428 | 2,949 | 2,319 |
| St. Francis city..... | 7,218 | 31.5 | 643 | 1,645 | 245 | 344 | 1,149 | 1,222 | 963 | 306 | 234 |
| Anoka County (part)..... | 7,218 | 31.5 | 643 | 1,645 | 245 | 344 | 1,149 | 1,222 | 963 | 306 | 234 |
| Isanti County (part)..... | 0 | 0.0 | 0 | 0 | 0 | 0 | 0 | 0 | 0 | 0 | 0 |
| St. George township, Benton County..... | 1,153 | 37.7 | 82 | 269 | 30 | 39 | 110 | 183 | 166 | 80 | 57 |
| St. Hilaire city, Pennington County..... | 279 | 37.1 | 16 | 54 | 12 | 15 | 31 | 33 | 51 | 15 | 20 |
| St. James city, Watonwan County..... | 4,605 | 37.8 | 344 | 935 | 160 | 177 | 537 | 549 | 576 | 269 | 232 |
| St. James township, Watonwan County..... | 260 | 49.7 | 12 | 37 | 8 | 8 | 19 | 20 | 62 | 24 | 17 |
| St. Johns township, Kandiyohi County..... | 411 | 43.2 | 32 | 73 | 16 | 11 | 37 | 53 | 80 | 25 | 28 |
| St. Joseph township, Kittson County..... | 56 | 45.0 | 0 | 7 | 8 | 3 | 5 | 5 | 4 | 6 | 6 |
| St. Joseph city, Stearns County..... | 6,534 | 22.7 | 415 | 704 | 1,316 | 1,137 | 881 | 575 | 573 | 232 | 184 |
| St. Joseph township, Stearns County..... | 1,924 | 41.4 | 120 | 354 | 60 | 84 | 205 | 249 | 369 | 160 | 113 |
| St. Lawrence township, Scott County..... | 483 | 43.6 | 19 | 100 | 20 | 17 | 33 | 67 | 124 | 35 | 30 |
| St. Leo city, Yellow Medicine County..... | 100 | 49.5 | 4 | 13 | 5 | 4 | 6 | 10 | 18 | 5 | 2 |
| St. Louis Park city, Hennepin County..... | 45,250 | 35.4 | 2,921 | 5,452 | 945 | 2,689 | 10,354 | 6,150 | 5,889 | 2,772 | 2,202 |
| St. Martin city, Stearns County..... | 308 | 31.4 | 25 | 56 | 9 | 20 | 65 | 31 | 34 | 16 | 9 |
| St. Martin township, Stearns County..... | 545 | 35.5 | 49 | 135 | 15 | 20 | 49 | 85 | 83 | 27 | 13 |
| St. Mary township, Waseca County..... | 460 | 42.5 | 26 | 96 | 22 | 14 | 30 | 59 | 89 | 38 | 24 |
| St. Marys Point city, Washington County..... | 368 | 46.1 | 13 | 72 | 10 | 10 | 28 | 41 | 80 | 28 | 41 |
| St. Mathias township, Crow Wing County..... | 622 | 38.4 | 56 | 112 | 22 | 15 | 82 | 84 | 93 | 38 | 43 |
| St. Michael city, Wright County..... | 16,399 | 33.4 | 1,532 | 4,168 | 414 | 464 | 2,073 | 3,141 | 2,406 | 633 | 534 |
| St. Olaf township, Otter Tail County..... | 352 | 45.7 | 16 | 55 | 15 | 16 | 23 | 45 | 71 | 36 | 31 |
| St. Paul city, Ramsey County..... | 285,068 | 30.9 | 22,316 | 49,292 | 16,827 | 22,480 | 48,477 | 35,753 | 35,706 | 16,155 | 12,474 |
| St. Paul Park city, Washington County..... | 5,279 | 34.3 | 373 | 979 | 207 | 257 | 875 | 679 | 827 | 317 | 241 |
| St. Peter city, Nicollet County..... | 11,196 | 27.5 | 693 | 1,482 | 1,616 | 1,411 | 1,471 | 998 | 1,236 | 520 | 475 |
| St. Rosa city, Stearns County..... | 68 | 38.8 | 5 | 13 | 2 | 0 | 9 | 11 | 10 | 4 | 3 |
| St. Stephen city, Stearns County..... | 851 | 36.4 | 56 | 200 | 25 | 29 | 103 | 139 | 141 | 40 | 23 |
| St. Vincent city, Kittson County..... | 64 | 49.0 | 7 | 5 | 1 | 3 | 3 | 8 | 10 | 3 | 5 |
| St. Vincent township, Kittson County..... | 58 | 51.7 | 0 | 11 | 1 | 1 | 3 | 5 | 13 | 9 | 2 |
| St. Wendel township, Stearns County..... | 2,150 | 45.2 | 78 | 423 | 82 | 78 | 159 | 248 | 464 | 236 | 136 |
| Salem township, Cass County..... | 95 | 49.8 | 8 | 11 | 3 | 6 | 7 | 9 | 16 | 10 | 7 |
| Salem township, Olmsted County..... | 1,086 | 46.2 | 34 | 195 | 40 | 28 | 88 | 129 | 224 | 71 | 87 |
| Salo township, Aitkin County..... | 102 | 53.2 | 6 | 12 | 1 | 4 | 10 | 8 | 15 | 13 | 11 |
| Sanborn city, Redwood County..... | 339 | 47.7 | 12 | 41 | 16 | 16 | 33 | 39 | 44 | 19 | 39 |
| Sand Creek township, Scott County..... | 1,521 | 44.7 | 58 | 321 | 45 | 49 | 85 | 211 | 324 | 106 | 103 |
| Sanders township, Pennington County..... | 298 | 38.4 | 19 | 58 | 12 | 11 | 34 | 35 | 54 | 28 | 17 |
| Sand Lake township, Itasca County..... | 146 | 56.7 | 2 | 22 | 5 | 3 | 7 | 11 | 18 | 14 | 17 |
| Sand Lake UT, St. Louis County..... | 1,066 | 50.7 | 49 | 148 | 17 | 21 | 80 | 124 | 197 | 113 | 121 |
| Sandnes township, Yellow Medicine County | 199 | 39.5 | 14 | 39 | 2 | 7 | 24 | 28 | 40 | 17 | 7 |
| Sandstone city, Pine County..... | 2,849 | 34.9 | 133 | 284 | 85 | 178 | 748 | 566 | 378 | 112 | 85 |
| Sandstone township, Pine County..... | 824 | 42.9 | 56 | 130 | 33 | 34 | 86 | 95 | 158 | 54 | 59 |
| Sandsville township, Polk County..... | 67 | 40.5 | 4 | 9 | 3 | 5 | 6 | 10 | 15 | 5 | 1 |
| Sandy township, St. Louis County..... | 356 | 50.6 | 12 | 49 | 13 | 10 | 25 | 41 | 70 | 44 | 27 |
| Sanford township, Grant County..... | 153 | 48.3 | 9 | 22 | 3 | 4 | 12 | 17 | 33 | 13 | 9 |
| San Francisco township, Carver County..... | 832 | 45.7 | 36 | 167 | 29 | 35 | 58 | 79 | 211 | 86 | 44 |
| Santiago township, Sherburne County..... | 1,895 | 36.1 | 124 | 486 | 80 | 63 | 172 | 348 | 344 | 102 | 62 |
| Saratoga township, Winona County..... | 618 | 32.9 | 64 | 163 | 22 | 20 | 52 | 69 | 89 | 32 | 29 |
| Sargeant city, Mower County..... | 61 | 45.5 | 6 | 5 | 0 | 3 | 9 | 7 | 14 | 3 | 2 |
| Sargeant township, Mower County..... | 310 | 40.0 | 16 | 75 | 14 | 19 | 15 | 42 | 56 | 16 | 14 |
| Sartell city..... | 15,876 | 32.7 | 1,346 | 3,432 | 427 | 701 | 2,607 | 2,439 | 2,000 | 731 | 578 |
| Benton County (part)..... | 2,246 | 46.0 | 127 | 292 | 65 | 114 | 290 | 215 | 210 | 89 | 86 |
| Stearns County (part)..... | 13,630 | 31.6 | 1,219 | 3,140 | 362 | 587 | 2,317 | 2,224 | 1,790 | 642 | 492 |
| Sauk Centre city, Stearns County..... | 4,317 | 41.4 | 346 | 643 | 125 | 232 | 544 | 441 | 586 | 264 | 202 |
| Sauk Centre township, Stearns County..... | 1,088 | 39.9 | 72 | 227 | 34 | 33 | 108 | 138 | 163 | 79 | 73 |
| Sauk Rapids city, Benton County..... | 12,773 | 32.8 | 1,037 | 2,270 | 452 | 802 | 2,231 | 1,747 | 1,723 | 644 | 492 |
| Sauk Rapids township, Benton County..... | 584 | 49.2 | 22 | 71 | 21 | 13 | 53 | 60 | 121 | 54 | 46 |
| Savage city, Scott County..... | 26,911 | 34.6 | 2,066 | 6,402 | 761 | 889 | 3,498 | 4,803 | 4,740 | 1,343 | 929 |

Table 2.

Age and Sex: 2010—Con.

[For information on confidentiality protection, nonsampling error, and definitions, see Selected Appendixes at <www.census.gov/prod/cen2010/cph-1-a.pdf>]

| Age—Con | | | Age and sex | | | | | | Percent of total population | | State County Place and County Subdivision |
|-----------------------------------|-------------------|----------------------|-------------|--------------------------------|-------------------|---------|-------------------|--------|-----------------------------|----------------------|---|
| 65 to 74 years | 75 to 84 years | 85 years and over | All ages | | 18 years and over | | 65 years and over | | Under 18 years | 65 years and over | |
| | | | Female | Males per 100 females | Total | Female | Total | Female | | | |
| PLACE AND COUNTY SUBDIVISION—Con. | | | | | | | | | | | |
| 630 | 690 | 438 | 4,437 | 85.4 | 6,790 | 3,723 | 1,758 | 1,128 | 17.5 | 21.4 | St. Anthony city (Hennepin and Ramsey Counties) |
| 415 | 461 | 211 | 2,701 | 90.9 | 4,113 | 2,180 | 1,087 | 655 | 20.2 | 21.1 | Hennepin County (part) |
| 215 | 229 | 227 | 1,736 | 76.8 | 2,677 | 1,543 | 671 | 473 | 12.8 | 21.9 | Ramsey County (part) |
| 3 | 1 | 3 | 45 | 91.1 | 55 | 28 | 7 | 5 | 36.0 | 8.1 | St. Anthony city (Stearns County), Stearns County |
| 184 | 75 | 17 | 1,643 | 101.9 | 2,418 | 1,174 | 276 | 133 | 27.1 | 8.3 | St. Augusta city, Stearns County |
| 121 | 57 | 17 | 1,120 | 103.8 | 1,624 | 801 | 195 | 105 | 28.9 | 8.5 | St. Bonifacius city, Hennepin County |
| 231 | 207 | 117 | 1,881 | 98.6 | 2,688 | 1,394 | 555 | 331 | 28.0 | 14.9 | St. Charles city, Winona County |
| 44 | 15 | 7 | 312 | 101.6 | 428 | 212 | 66 | 37 | 32.0 | 10.5 | St. Charles township, Winona County |
| 40 | 23 | 11 | 450 | 92.9 | 599 | 312 | 74 | 44 | 31.0 | 8.5 | St. Clair city, Blue Earth County |
| 3,288 | 2,436 | 1,069 | 31,915 | 106.3 | 53,409 | 25,835 | 6,793 | 3,876 | 18.9 | 10.3 | St. Cloud city |
| 265 | 139 | 54 | 3,055 | 109.4 | 5,151 | 2,418 | 458 | 241 | 19.5 | 7.2 | Benton County (part) |
| 358 | 373 | 373 | 3,015 | 125.0 | 5,783 | 2,557 | 1,104 | 745 | 14.8 | 16.3 | Sherburne County (part) |
| 2,665 | 1,924 | 642 | 25,845 | 103.8 | 42,475 | 20,860 | 5,231 | 2,890 | 19.3 | 9.9 | Stearns County (part) |
| 312 | 129 | 26 | 3,647 | 97.9 | 4,930 | 2,509 | 467 | 252 | 31.7 | 6.5 | St. Francis city |
| 312 | 129 | 26 | 3,647 | 97.9 | 4,930 | 2,509 | 467 | 252 | 31.7 | 6.5 | Anoka County (part) |
| 0 | 0 | 0 | 0 | (X) | 0 | 0 | 0 | 0 | (X) | (X) | Isanti County (part) |
| 82 | 47 | 8 | 539 | 113.9 | 802 | 376 | 137 | 63 | 30.4 | 11.9 | St. George township, Benton County |
| 23 | 6 | 3 | 131 | 113.0 | 209 | 93 | 32 | 15 | 25.1 | 11.5 | St. Hilaire city, Pennington County |
| 327 | 307 | 192 | 2,361 | 95.0 | 3,326 | 1,732 | 826 | 502 | 27.8 | 17.9 | St. James city, Watonwan County |
| 32 | 17 | 4 | 127 | 104.7 | 211 | 98 | 53 | 23 | 18.8 | 20.4 | St. James township, Watonwan County |
| 36 | 15 | 5 | 201 | 104.5 | 306 | 148 | 56 | 33 | 25.5 | 13.6 | St. Johns township, Kandiyohi County |
| 6 | 4 | 2 | 23 | 143.5 | 49 | 21 | 12 | 5 | 12.5 | 21.4 | St. Joseph township, Kittson County |
| 271 | 176 | 70 | 4,105 | 59.2 | 5,415 | 3,554 | 517 | 336 | 17.1 | 7.9 | St. Joseph city, Stearns County |
| 128 | 75 | 7 | 901 | 113.5 | 1,450 | 676 | 210 | 101 | 24.6 | 10.9 | St. Joseph township, Stearns County |
| 29 | 7 | 2 | 233 | 107.3 | 364 | 173 | 38 | 18 | 24.6 | 7.9 | St. Lawrence township, Scott County |
| 14 | 16 | 3 | 42 | 138.1 | 83 | 35 | 33 | 14 | 17.0 | 33.0 | St. Leo city, Yellow Medicine County |
| 2,560 | 1,910 | 1,406 | 23,638 | 91.4 | 36,877 | 19,541 | 5,876 | 3,594 | 18.5 | 13.0 | St. Louis Park city, Hennepin County |
| 14 | 17 | 12 | 151 | 104.0 | 227 | 112 | 43 | 21 | 26.3 | 14.0 | St. Martin city, Stearns County |
| 40 | 26 | 3 | 259 | 110.4 | 361 | 171 | 69 | 35 | 33.8 | 12.7 | St. Martin township, Stearns County |
| 28 | 22 | 12 | 225 | 104.4 | 338 | 162 | 62 | 34 | 26.5 | 13.5 | St. Mary township, Waseca County |
| 27 | 15 | 3 | 181 | 103.3 | 283 | 138 | 45 | 22 | 23.1 | 12.2 | St. Marys Point city, Washington County |
| 45 | 20 | 12 | 297 | 109.4 | 454 | 218 | 77 | 33 | 27.0 | 12.4 | St. Mathias township, Crow Wing County |
| 687 | 286 | 61 | 8,092 | 102.7 | 10,699 | 5,363 | 1,034 | 535 | 34.8 | 6.3 | St. Michael city, Wright County |
| 32 | 5 | 7 | 173 | 103.5 | 281 | 141 | 44 | 24 | 20.2 | 12.5 | St. Olaf township, Otter Tail County |
| 13,002 | 8,083 | 4,503 | 145,713 | 95.6 | 213,460 | 110,822 | 25,588 | 15,257 | 25.1 | 9.0 | St. Paul city, Ramsey County |
| 311 | 175 | 38 | 2,628 | 100.9 | 3,927 | 1,984 | 524 | 295 | 25.6 | 9.9 | St. Paul Park city, Washington County |
| 599 | 444 | 251 | 5,657 | 97.9 | 9,021 | 4,611 | 1,294 | 775 | 19.4 | 11.6 | St. Peter city, Nicollet County |
| 6 | 4 | 1 | 33 | 106.1 | 50 | 19 | 11 | 5 | 26.5 | 16.2 | St. Rosa city, Stearns County |
| 49 | 34 | 12 | 412 | 106.6 | 595 | 288 | 95 | 46 | 30.1 | 11.2 | St. Stephen city, Stearns County |
| 16 | 1 | 2 | 29 | 120.7 | 52 | 23 | 19 | 9 | 18.8 | 29.7 | St. Vincent city, Kittson County |
| 6 | 7 | 0 | 28 | 107.1 | 47 | 21 | 13 | 6 | 19.0 | 22.4 | St. Vincent township, Kittson County |
| 167 | 72 | 7 | 1,059 | 103.0 | 1,649 | 799 | 246 | 118 | 23.3 | 11.4 | St. Wendel township, Stearns County |
| 7 | 8 | 3 | 49 | 93.9 | 76 | 36 | 18 | 8 | 20.0 | 18.9 | Salem township, Cass County |
| 134 | 45 | 11 | 519 | 109.2 | 857 | 423 | 190 | 97 | 21.1 | 17.5 | Salem township, Olmsted County |
| 12 | 7 | 3 | 47 | 117.0 | 84 | 40 | 22 | 11 | 17.6 | 21.6 | Salo township, Aitkin County |
| 37 | 30 | 13 | 175 | 93.7 | 286 | 146 | 80 | 44 | 15.6 | 23.6 | Sanborn city, Redwood County |
| 140 | 61 | 18 | 731 | 108.1 | 1,142 | 542 | 219 | 107 | 24.9 | 14.4 | Sand Creek township, Scott County |
| 17 | 11 | 2 | 143 | 108.4 | 221 | 101 | 30 | 15 | 25.8 | 10.1 | Sanders township, Pennington County |
| 30 | 16 | 1 | 66 | 121.2 | 122 | 57 | 47 | 21 | 16.4 | 32.2 | Sand Lake township, Itasca County |
| 140 | 45 | 11 | 510 | 109.0 | 869 | 414 | 196 | 87 | 18.5 | 18.4 | Sand Lake UT, St. Louis County |
| 16 | 5 | 0 | 86 | 131.4 | 146 | 66 | 21 | 8 | 26.6 | 10.6 | Sandnes township, Yellow Medicine County |
| 127 | 88 | 65 | 825 | 245.3 | 2,432 | 619 | 280 | 177 | 14.6 | 9.8 | Sandstone city, Pine County |
| 82 | 31 | 6 | 411 | 100.5 | 638 | 311 | 119 | 59 | 22.6 | 14.4 | Sandstone township, Pine County |
| 1 | 7 | 1 | 28 | 139.3 | 54 | 21 | 9 | 4 | 19.4 | 13.4 | Sandsville township, Polk County |
| 43 | 18 | 4 | 166 | 114.5 | 295 | 136 | 65 | 31 | 17.1 | 18.3 | Sandy township, St. Louis County |
| 19 | 10 | 2 | 74 | 106.8 | 122 | 56 | 31 | 17 | 20.3 | 20.3 | Sanford township, Grant County |
| 54 | 29 | 4 | 388 | 114.4 | 629 | 292 | 87 | 45 | 24.4 | 10.5 | San Francisco township, Carver County |
| 75 | 34 | 5 | 916 | 106.9 | 1,285 | 603 | 114 | 47 | 32.2 | 6.0 | Santiago township, Sherburne County |
| 49 | 22 | 7 | 300 | 106.0 | 391 | 186 | 78 | 40 | 36.7 | 12.6 | Saratoga township, Winona County |
| 1 | 8 | 3 | 30 | 103.3 | 50 | 25 | 12 | 6 | 18.0 | 19.7 | Sargeant city, Mower County |
| 21 | 19 | 3 | 149 | 108.1 | 219 | 110 | 43 | 21 | 29.4 | 13.9 | Sargeant township, Mower County |
| 631 | 572 | 412 | 8,281 | 91.7 | 11,098 | 5,881 | 1,615 | 1,019 | 30.1 | 10.2 | Sartell city |
| 162 | 272 | 324 | 1,303 | 72.4 | 1,827 | 1,087 | 758 | 529 | 18.7 | 33.7 | Benton County (part) |
| 469 | 300 | 88 | 6,978 | 95.3 | 9,271 | 4,794 | 857 | 490 | 32.0 | 6.3 | Stearns County (part) |
| 367 | 379 | 188 | 2,272 | 90.0 | 3,328 | 1,791 | 934 | 560 | 22.9 | 21.6 | Sauk Centre city, Stearns County |
| 100 | 48 | 13 | 549 | 98.2 | 789 | 381 | 161 | 76 | 27.5 | 14.8 | Sauk Centre township, Stearns County |
| 591 | 470 | 314 | 6,541 | 95.3 | 9,466 | 4,937 | 1,375 | 854 | 25.9 | 10.8 | Sauk Rapids city, Benton County |
| 59 | 32 | 32 | 313 | 86.6 | 491 | 262 | 123 | 74 | 15.9 | 21.1 | Sauk Rapids township, Benton County |
| 1,010 | 384 | 86 | 13,428 | 100.4 | 18,443 | 9,262 | 1,480 | 780 | 31.5 | 5.5 | Savage city, Scott County |

Table 2.

Age and Sex: 2010—Con.

[For information on confidentiality protection, nonsampling error, and definitions, see Selected Appendixes at <www.census.gov/prod/cen2010/cph-1-a.pdf>]

| State County Place and County Subdivision | Total population | Median age | Age | | | | | | | | |
|---|---------------------|---------------|------------------|------------------|-------------------|-------------------|-------------------|-------------------|-------------------|-------------------|-------------------|
| | | | Under 5 years | 5 to 17 years | 18 to 20 years | 21 to 24 years | 25 to 34 years | 35 to 44 years | 45 to 54 years | 55 to 59 years | 60 to 64 years |
| PLACE AND COUNTY SUBDIVISION--Con. | | | | | | | | | | | |
| Savannah township, Becker County..... | 163 | 54.6 | 8 | 19 | 6 | 8 | 7 | 10 | 25 | 17 | 23 |
| Scambler township, Otter Tail County..... | 476 | 53.9 | 24 | 47 | 7 | 14 | 39 | 34 | 85 | 67 | 61 |
| Scandia township, Polk County..... | 74 | 49.5 | 3 | 16 | 0 | 4 | 3 | 2 | 15 | 6 | 9 |
| Scandia city, Washington County..... | 3,936 | 46.9 | 167 | 728 | 117 | 100 | 240 | 483 | 814 | 382 | 333 |
| Scandia Valley township, Morrison County.. | 1,191 | 53.0 | 46 | 162 | 27 | 35 | 89 | 84 | 201 | 112 | 117 |
| Scanlon city, Carlton County..... | 991 | 40.8 | 67 | 160 | 32 | 47 | 125 | 121 | 120 | 54 | 45 |
| Schoolcraft township, Hubbard County..... | 103 | 48.2 | 6 | 14 | 3 | 3 | 8 | 12 | 22 | 6 | 10 |
| Schroeder township, Cook County..... | 205 | 51.5 | 2 | 27 | 7 | 5 | 19 | 19 | 48 | 13 | 17 |
| Sciota township, Dakota County..... | 414 | 38.8 | 25 | 96 | 12 | 7 | 33 | 69 | 78 | 29 | 20 |
| Scott township, Stevens County..... | 144 | 41.5 | 11 | 29 | 2 | 6 | 13 | 16 | 26 | 10 | 8 |
| Seaforth city, Redwood County..... | 86 | 36.5 | 4 | 22 | 3 | 0 | 13 | 9 | 15 | 4 | 4 |
| Searles CDP, Brown County..... | 171 | 41.8 | 8 | 23 | 1 | 9 | 31 | 19 | 22 | 13 | 17 |
| Seavey township, Aitkin County..... | 61 | 59.3 | 1 | 7 | 1 | 1 | 0 | 10 | 7 | 5 | 8 |
| Sebeka city, Wadena County..... | 711 | 38.3 | 65 | 121 | 22 | 26 | 99 | 67 | 92 | 39 | 33 |
| Second Assessment UT, Crow Wing County | 117 | 39.9 | 5 | 23 | 5 | 6 | 12 | 14 | 23 | 8 | 8 |
| Sedan city, Pope County..... | 45 | 40.8 | 1 | 4 | 2 | 6 | 6 | 9 | 9 | 1 | 4 |
| Seely township, Faribault County..... | 193 | 51.5 | 8 | 36 | 4 | 4 | 13 | 23 | 20 | 20 | 14 |
| Selma township, Cottonwood County..... | 193 | 47.5 | 10 | 37 | 3 | 6 | 15 | 19 | 30 | 20 | 13 |
| Severance township, Sibley County..... | 253 | 47.1 | 8 | 46 | 8 | 6 | 24 | 29 | 40 | 27 | 17 |
| Seward township, Nobles County..... | 208 | 46.5 | 11 | 41 | 6 | 3 | 13 | 26 | 46 | 16 | 12 |
| Shafer city, Chisago County..... | 1,045 | 29.4 | 134 | 220 | 20 | 41 | 250 | 150 | 122 | 32 | 27 |
| Shafer township, Chisago County..... | 1,048 | 42.4 | 51 | 206 | 42 | 42 | 95 | 139 | 227 | 83 | 47 |
| Shakopee city, Scott County..... | 37,076 | 32.2 | 3,710 | 7,473 | 982 | 1,479 | 6,959 | 6,826 | 4,509 | 1,505 | 1,108 |
| Shamrock township, Aitkin County..... | 1,272 | 58.3 | 44 | 102 | 24 | 30 | 70 | 82 | 209 | 116 | 150 |
| Shaokatan township, Lincoln County..... | 178 | 46.1 | 10 | 28 | 4 | 5 | 20 | 20 | 33 | 18 | 12 |
| Sharon township, Le Sueur County..... | 636 | 47.3 | 25 | 116 | 21 | 24 | 42 | 65 | 143 | 42 | 41 |
| Shelburne township, Lyon County..... | 178 | 38.5 | 13 | 36 | 3 | 1 | 25 | 26 | 38 | 8 | 6 |
| Shelby township, Blue Earth County..... | 265 | 45.5 | 15 | 46 | 8 | 6 | 26 | 31 | 41 | 22 | 21 |
| Sheldon township, Houston County..... | 266 | 46.0 | 17 | 39 | 6 | 8 | 22 | 38 | 54 | 23 | 11 |
| Shell Lake township, Becker County..... | 293 | 50.9 | 18 | 37 | 6 | 8 | 27 | 30 | 44 | 28 | 35 |
| Shell River township, Wadena County..... | 233 | 49.2 | 8 | 35 | 9 | 6 | 16 | 28 | 43 | 28 | 21 |
| Shell Rock township, Freeborn County..... | 427 | 42.6 | 27 | 77 | 13 | 10 | 47 | 55 | 58 | 50 | 22 |
| Shelly city, Norman County..... | 191 | 45.9 | 6 | 39 | 5 | 1 | 19 | 21 | 32 | 8 | 13 |
| Shelly township, Norman County..... | 115 | 46.8 | 6 | 22 | 2 | 1 | 12 | 12 | 13 | 10 | 10 |
| Sherburn city, Martin County..... | 1,137 | 40.6 | 70 | 199 | 37 | 41 | 140 | 132 | 164 | 73 | 60 |
| Sheridan township, Redwood County..... | 197 | 49.3 | 10 | 39 | 1 | 3 | 14 | 19 | 35 | 17 | 12 |
| Sherman township, Redwood County..... | 370 | 30.0 | 34 | 102 | 13 | 13 | 44 | 39 | 44 | 21 | 20 |
| Shetek township, Murray County..... | 296 | 55.1 | 7 | 40 | 2 | 5 | 13 | 30 | 50 | 45 | 29 |
| Shevlin city, Clearwater County..... | 176 | 39.0 | 9 | 39 | 6 | 8 | 22 | 24 | 30 | 9 | 12 |
| Shevlin township, Clearwater County..... | 452 | 37.8 | 29 | 83 | 22 | 24 | 49 | 62 | 73 | 29 | 29 |
| Shible township, Swift County..... | 124 | 45.5 | 11 | 16 | 3 | 5 | 16 | 10 | 15 | 9 | 7 |
| Shieldsville township, Rice County..... | 1,137 | 47.4 | 49 | 180 | 18 | 33 | 99 | 139 | 233 | 108 | 96 |
| Shingobee township, Cass County..... | 1,514 | 49.6 | 79 | 214 | 44 | 51 | 113 | 152 | 245 | 132 | 139 |
| Shooks township, Beltrami County..... | 189 | 45.5 | 10 | 33 | 6 | 9 | 16 | 19 | 29 | 18 | 9 |
| Shoreview city, Ramsey County..... | 25,043 | 44.6 | 1,244 | 4,164 | 713 | 1,067 | 2,577 | 2,884 | 4,645 | 2,286 | 1,860 |
| Shorewood city, Hennepin County..... | 7,307 | 45.3 | 354 | 1,623 | 232 | 186 | 395 | 829 | 1,625 | 628 | 523 |
| Shotley township, Beltrami County..... | 35 | 65.5 | 0 | 1 | 0 | 1 | 0 | 0 | 2 | 1 | 12 |
| Shotley Brook UT, Beltrami County..... | 25 | 55.5 | 0 | 4 | 1 | 0 | 0 | 2 | 5 | 5 | 2 |
| Sibley township, Sibley County..... | 255 | 47.2 | 8 | 38 | 9 | 7 | 25 | 24 | 61 | 19 | 14 |
| Sigel township, Brown County..... | 344 | 49.1 | 8 | 37 | 12 | 15 | 23 | 36 | 88 | 40 | 25 |
| Silver township, Carlton County..... | 457 | 44.1 | 22 | 94 | 14 | 16 | 35 | 55 | 94 | 34 | 27 |
| Silver Bay city, Lake County..... | 1,887 | 50.1 | 100 | 247 | 47 | 82 | 146 | 182 | 315 | 129 | 96 |
| Silver Brook township, Carlton County..... | 648 | 40.9 | 34 | 120 | 32 | 24 | 70 | 85 | 126 | 58 | 38 |
| Silver Creek township, Lake County..... | 1,138 | 50.1 | 36 | 147 | 29 | 30 | 103 | 107 | 227 | 130 | 104 |
| Silver Creek CDP, Wright County..... | 256 | 43.0 | 15 | 55 | 8 | 10 | 21 | 29 | 42 | 30 | 15 |
| Silver Creek township, Wright County..... | 2,335 | 43.7 | 130 | 451 | 81 | 80 | 162 | 317 | 479 | 200 | 161 |
| Silver Lake city, McLeod County..... | 837 | 35.0 | 69 | 138 | 28 | 48 | 135 | 128 | 100 | 33 | 40 |
| Silver Lake township, Martin County..... | 519 | 49.1 | 27 | 91 | 12 | 13 | 44 | 52 | 88 | 48 | 45 |
| Silver Leaf township, Becker County..... | 534 | 35.2 | 57 | 108 | 19 | 13 | 69 | 55 | 80 | 36 | 24 |
| Silverton township, Pennington County..... | 187 | 38.5 | 15 | 34 | 8 | 2 | 20 | 28 | 27 | 18 | 6 |
| Sinclair township, Clearwater County..... | 164 | 51.3 | 9 | 20 | 4 | 6 | 14 | 13 | 27 | 19 | 11 |
| Sinnott township, Marshall County..... | 24 | 61.5 | 0 | 0 | 1 | 1 | 1 | 1 | 5 | 3 | 2 |
| Sioux Agency township, Yellow Medicine County..... | 226 | 48.4 | 5 | 45 | 5 | 6 | 14 | 17 | 55 | 20 | 13 |
| Sioux Valley township, Jackson County..... | 192 | 47.0 | 8 | 36 | 6 | 6 | 10 | 27 | 39 | 14 | 5 |
| Six Mile Grove township, Swift County..... | 171 | 38.3 | 9 | 43 | 6 | 7 | 14 | 28 | 30 | 6 | 12 |
| Skagen township, Roseau County..... | 235 | 43.3 | 10 | 52 | 7 | 7 | 22 | 29 | 37 | 13 | 26 |
| Skandia township, Murray County..... | 172 | 36.5 | 12 | 42 | 4 | 5 | 22 | 10 | 29 | 8 | 13 |
| Skane township, Kittson County..... | 46 | 35.5 | 1 | 15 | 0 | 1 | 6 | 6 | 7 | 4 | 3 |
| Skelton township, Carlton County..... | 414 | 42.6 | 24 | 77 | 12 | 8 | 35 | 68 | 69 | 40 | 25 |
| Skree township, Clay County..... | 159 | 43.3 | 11 | 28 | 6 | 7 | 12 | 18 | 30 | 12 | 4 |
| Skyline city, Blue Earth County..... | 289 | 52.2 | 11 | 46 | 9 | 9 | 14 | 25 | 49 | 28 | 23 |
| Slater township, Cass County..... | 215 | 53.8 | 7 | 27 | 4 | 2 | 13 | 19 | 42 | 13 | 29 |

Table 2.

Age and Sex: 2010—Con.

[For information on confidentiality protection, nonsampling error, and definitions, see Selected Appendixes at <www.census.gov/prod/cen2010/cph-1-a.pdf>]

| Age—Con | | | Age and sex | | | | | | Percent of total population | | State County Place and County Subdivision | |
|-----------------------------------|-------------------|----------------------|-------------|--------------------------------|-------------------|--------|-------------------|--------|-----------------------------|----------------------|---|---|
| 65 to 74 years | 75 to 84 years | 85 years and over | All ages | | 18 years and over | | 65 years and over | | Under 18 years | 65 years and over | | |
| | | | Female | Males per 100 females | Total | Female | Total | Female | | | | |
| PLACE AND COUNTY SUBDIVISION—Con. | | | | | | | | | | | | |
| | 28 | 12 | 0 | 76 | 114.5 | 136 | 64 | 40 | 19 | 16.6 | 24.5 | Savannah township, Becker County |
| | 55 | 33 | 10 | 244 | 95.1 | 405 | 197 | 98 | 48 | 14.9 | 20.6 | Scambler township, Otter Tail County |
| | 7 | 9 | 0 | 33 | 124.2 | 55 | 27 | 16 | 9 | 25.7 | 21.6 | Scandia township, Polk County |
| | 383 | 140 | 49 | 1,921 | 104.9 | 3,041 | 1,494 | 572 | 281 | 22.7 | 14.5 | Scandia city, Washington County |
| | 199 | 98 | 21 | 569 | 109.3 | 983 | 475 | 318 | 159 | 17.5 | 26.7 | Scandia Valley township, Morrison County |
| | 83 | 93 | 44 | 508 | 95.1 | 764 | 411 | 220 | 128 | 22.9 | 22.2 | Scanlon city, Carlton County |
| | 13 | 5 | 1 | 47 | 119.1 | 83 | 36 | 19 | 7 | 19.4 | 18.4 | Schoolcraft township, Hubbard County |
| | 33 | 9 | 6 | 101 | 103.0 | 176 | 83 | 48 | 23 | 14.1 | 23.4 | Schroeder township, Cook County |
| | 28 | 16 | 1 | 196 | 111.2 | 293 | 139 | 45 | 23 | 29.2 | 10.9 | Sciota township, Dakota County |
| | 9 | 12 | 2 | 66 | 118.2 | 104 | 48 | 23 | 12 | 27.8 | 16.0 | Scott township, Stevens County |
| | 7 | 4 | 1 | 38 | 126.3 | 60 | 30 | 12 | 6 | 30.2 | 14.0 | Seaforth city, Redwood County |
| | 17 | 8 | 3 | 83 | 106.0 | 140 | 70 | 28 | 15 | 18.1 | 16.4 | Searles CDP, Brown County |
| | 14 | 4 | 3 | 27 | 125.9 | 53 | 24 | 21 | 10 | 13.1 | 34.4 | Seavey township, Aitkin County |
| | 64 | 61 | 22 | 371 | 91.6 | 525 | 279 | 147 | 86 | 26.2 | 20.7 | Sebekia city, Wadena County |
| | 6 | 5 | 2 | 58 | 101.7 | 89 | 38 | 13 | 6 | 23.9 | 11.1 | Second Assessment UT, Crow Wing County |
| | 2 | 1 | 0 | 23 | 95.7 | 40 | 20 | 3 | 2 | 11.1 | 6.7 | Sedan city, Pope County |
| | 31 | 13 | 7 | 94 | 105.3 | 149 | 74 | 51 | 30 | 22.8 | 26.4 | Seely township, Faribault County |
| | 24 | 13 | 3 | 95 | 103.2 | 146 | 69 | 40 | 19 | 24.4 | 20.7 | Selma township, Cottonwood County |
| | 25 | 20 | 3 | 128 | 97.7 | 199 | 93 | 48 | 24 | 21.3 | 19.0 | Severance township, Sibley County |
| | 20 | 9 | 5 | 97 | 114.4 | 156 | 76 | 34 | 17 | 25.0 | 16.3 | Seward township, Nobles County |
| | 31 | 13 | 5 | 505 | 106.9 | 691 | 330 | 49 | 23 | 33.9 | 4.7 | Shafer city, Chisago County |
| | 78 | 33 | 5 | 507 | 106.7 | 791 | 379 | 116 | 61 | 24.5 | 11.1 | Shafer township, Chisago County |
| 1,419 | 748 | 358 | | 18,968 | 95.5 | 25,893 | 13,492 | 2,525 | 1,480 | 30.2 | 6.8 | Shakopee city, Scott County |
| 282 | 139 | 24 | | 616 | 106.5 | 1,126 | 538 | 445 | 210 | 11.5 | 35.0 | Shamrock township, Aitkin County |
| 15 | 8 | 5 | | 84 | 111.9 | 140 | 66 | 28 | 13 | 21.3 | 15.7 | Shaokatan township, Lincoln County |
| 78 | 34 | 5 | | 304 | 109.2 | 495 | 232 | 117 | 51 | 22.2 | 18.4 | Sharon township, Le Sueur County |
| 12 | 8 | 2 | | 79 | 125.3 | 129 | 59 | 22 | 10 | 27.5 | 12.4 | Shelburne township, Lyon County |
| 25 | 18 | 6 | | 134 | 97.8 | 204 | 103 | 49 | 29 | 23.0 | 18.5 | Shelby township, Blue Earth County |
| | 25 | 21 | 2 | 133 | 100.0 | 210 | 105 | 48 | 26 | 21.1 | 18.0 | Sheldon township, Houston County |
| | 41 | 15 | 4 | 132 | 122.0 | 238 | 108 | 60 | 25 | 18.8 | 20.5 | Shell Lake township, Becker County |
| | 25 | 11 | 3 | 112 | 108.0 | 190 | 92 | 39 | 16 | 18.5 | 16.7 | Shell River township, Wadena County |
| | 39 | 19 | 10 | 200 | 113.5 | 323 | 149 | 68 | 35 | 24.4 | 15.9 | Shell Rock township, Freeborn County |
| | 15 | 20 | 12 | 103 | 85.4 | 146 | 77 | 47 | 27 | 23.6 | 24.6 | Shelly city, Norman County |
| | 17 | 9 | 1 | 54 | 113.0 | 87 | 41 | 27 | 10 | 24.3 | 23.5 | Shelly township, Norman County |
| | 93 | 63 | 65 | 577 | 97.1 | 868 | 449 | 221 | 137 | 23.7 | 19.4 | Sherburn city, Martin County |
| | 30 | 14 | 3 | 89 | 121.3 | 148 | 66 | 47 | 21 | 24.9 | 23.9 | Sheridan township, Redwood County |
| | 27 | 12 | 1 | 188 | 96.8 | 234 | 116 | 40 | 13 | 36.8 | 10.8 | Sherman township, Redwood County |
| | 53 | 15 | 7 | 147 | 101.4 | 249 | 120 | 75 | 34 | 15.9 | 25.3 | Shetek township, Murray County |
| | 12 | 3 | 2 | 83 | 112.0 | 128 | 62 | 17 | 9 | 27.3 | 9.7 | Shevlin city, Clearwater County |
| | 32 | 18 | 2 | 219 | 106.4 | 340 | 153 | 52 | 24 | 24.8 | 11.5 | Shevlin township, Clearwater County |
| | 24 | 5 | 3 | 60 | 106.7 | 97 | 45 | 32 | 14 | 21.8 | 25.8 | Shible township, Swift County |
| | 115 | 61 | 6 | 548 | 107.5 | 908 | 435 | 182 | 86 | 20.1 | 16.0 | Shieldsville township, Rice County |
| | 234 | 88 | 23 | 751 | 101.6 | 1,221 | 613 | 345 | 176 | 19.4 | 22.8 | Shingobee township, Cass County |
| | 27 | 9 | 4 | 93 | 103.2 | 146 | 70 | 40 | 17 | 22.8 | 21.2 | Shooks township, Beltrami County |
| 2,036 | 1,137 | 430 | | 13,054 | 91.8 | 19,635 | 10,406 | 3,603 | 2,005 | 21.6 | 14.4 | Shoreview city, Ramsey County |
| 522 | 315 | 75 | | 3,687 | 98.2 | 5,330 | 2,706 | 912 | 483 | 27.1 | 12.5 | Shorewood city, Hennepin County |
| 13 | 5 | 0 | | 19 | 84.2 | 34 | 18 | 7 | 7 | 2.9 | 51.4 | Shotley township, Beltrami County |
| 4 | 1 | 1 | | 9 | 177.8 | 21 | 9 | 6 | 3 | 16.0 | 24.0 | Shotley Brook UT, Beltrami County |
| 28 | 16 | 6 | | 119 | 114.3 | 209 | 99 | 50 | 27 | 18.0 | 19.6 | Sibley township, Sibley County |
| | 32 | 22 | 6 | 161 | 113.7 | 299 | 138 | 60 | 27 | 13.1 | 17.4 | Sigel township, Brown County |
| | 45 | 17 | 4 | 206 | 121.8 | 341 | 156 | 66 | 28 | 25.4 | 14.4 | Silver township, Carlton County |
| 199 | 257 | 87 | | 909 | 107.6 | 1,540 | 744 | 543 | 268 | 18.4 | 28.8 | Silver Bay city, Lake County |
| 31 | 18 | 12 | | 308 | 110.4 | 494 | 241 | 61 | 34 | 23.8 | 9.4 | Silver Brook township, Carlton County |
| 148 | 63 | 14 | | 546 | 108.4 | 955 | 455 | 225 | 107 | 16.1 | 19.8 | Silver Creek township, Lake County |
| 22 | 9 | 0 | | 129 | 98.4 | 186 | 92 | 31 | 13 | 27.3 | 12.1 | Silver Creek CDP, Wright County |
| 196 | 63 | 15 | | 1,151 | 102.9 | 1,754 | 864 | 274 | 133 | 24.9 | 11.7 | Silver Creek township, Wright County |
| 54 | 47 | 17 | | 409 | 104.6 | 630 | 308 | 118 | 65 | 24.7 | 14.1 | Silver Lake city, McLeod County |
| 53 | 40 | 6 | | 248 | 109.3 | 401 | 186 | 99 | 41 | 22.7 | 19.1 | Silver Lake township, Martin County |
| 46 | 25 | 2 | | 260 | 105.4 | 369 | 184 | 73 | 37 | 30.9 | 13.7 | Silver Leaf township, Becker County |
| | 24 | 5 | 0 | 85 | 120.0 | 138 | 64 | 29 | 13 | 26.2 | 15.5 | Silverton township, Pennington County |
| | 26 | 12 | 3 | 75 | 118.7 | 135 | 67 | 41 | 18 | 17.7 | 25.0 | Sinclair township, Clearwater County |
| | 7 | 1 | 2 | 9 | 166.7 | 24 | 9 | 10 | 4 | 0.0 | 41.7 | Sinnott township, Marshall County |
| | 26 | 16 | 4 | 106 | 113.2 | 176 | 85 | 46 | 24 | 22.1 | 20.4 | Sioux Agency township, Yellow Medicine County |
| | 25 | 15 | 1 | 85 | 125.9 | 148 | 68 | 41 | 20 | 22.9 | 21.4 | Sioux Valley township, Jackson County |
| | 11 | 5 | 0 | 85 | 101.2 | 119 | 57 | 16 | 9 | 30.4 | 9.4 | Six Mile Grove township, Swift County |
| | 20 | 8 | 4 | 114 | 106.1 | 173 | 83 | 32 | 15 | 26.4 | 13.6 | Skagen township, Roseau County |
| | 15 | 10 | 2 | 81 | 112.3 | 118 | 55 | 27 | 13 | 31.4 | 15.7 | Skandia township, Murray County |
| | 3 | 0 | 0 | 20 | 130.0 | 30 | 13 | 3 | 1 | 34.8 | 6.5 | Skane township, Kittson County |
| | 40 | 11 | 5 | 195 | 112.3 | 313 | 150 | 56 | 31 | 24.4 | 13.5 | Skelton township, Carlton County |
| | 23 | 5 | 3 | 72 | 120.8 | 120 | 56 | 31 | 17 | 24.5 | 19.5 | Skree township, Clay County |
| | 33 | 27 | 15 | 151 | 91.4 | 232 | 123 | 75 | 42 | 19.7 | 26.0 | Skyline city, Blue Earth County |
| | 34 | 21 | 4 | 110 | 95.5 | 181 | 85 | 59 | 23 | 15.8 | 27.4 | Slater township, Cass County |

Table 2.

Age and Sex: 2010—Con.

[For information on confidentiality protection, nonsampling error, and definitions, see Selected Appendixes at <www.census.gov/prod/cen2010/cph-1-a.pdf>]

| State County Place and County Subdivision | Total population | Median age | Age | | | | | | | | |
|--|---------------------|---------------|------------------|------------------|-------------------|-------------------|-------------------|-------------------|-------------------|-------------------|-------------------|
| | | | Under 5 years | 5 to 17 years | 18 to 20 years | 21 to 24 years | 25 to 34 years | 35 to 44 years | 45 to 54 years | 55 to 59 years | 60 to 64 years |
| PLACE AND COUNTY SUBDIVISION—Con. | | | | | | | | | | | |
| Slayton city, Murray County..... | 2,153 | 43.5 | 152 | 349 | 60 | 91 | 241 | 215 | 224 | 127 | 115 |
| Slayton township, Murray County..... | 295 | 51.1 | 11 | 45 | 4 | 4 | 20 | 39 | 48 | 38 | 26 |
| Sleepy Eye city, Brown County..... | 3,599 | 42.2 | 243 | 678 | 93 | 142 | 384 | 377 | 549 | 230 | 206 |
| Sletten township, Polk County..... | 177 | 34.9 | 20 | 46 | 2 | 0 | 21 | 19 | 21 | 13 | 9 |
| Smiley township, Pennington County..... | 580 | 36.8 | 31 | 137 | 16 | 14 | 73 | 92 | 81 | 44 | 34 |
| Smoky Hollow township, Cass County..... | 70 | 51.7 | 1 | 12 | 6 | 1 | 0 | 4 | 18 | 4 | 8 |
| Sobieski city, Morrison County..... | 195 | 43.5 | 16 | 29 | 3 | 3 | 30 | 20 | 35 | 17 | 14 |
| Sodus township, Lyon County..... | 283 | 41.8 | 17 | 71 | 6 | 8 | 18 | 34 | 58 | 14 | 11 |
| Solem township, Douglas County..... | 233 | 46.8 | 9 | 49 | 2 | 9 | 19 | 26 | 37 | 25 | 15 |
| Soler township, Roseau County..... | 95 | 45.8 | 2 | 19 | 4 | 0 | 10 | 11 | 15 | 5 | 8 |
| Solway city, Beltrami County..... | 96 | 35.0 | 10 | 22 | 2 | 4 | 10 | 11 | 13 | 4 | 7 |
| Solway township, St. Louis County..... | 1,944 | 43.2 | 94 | 319 | 57 | 77 | 209 | 270 | 362 | 175 | 121 |
| Somerset township, Steele County..... | 732 | 47.3 | 28 | 114 | 22 | 25 | 61 | 84 | 161 | 77 | 48 |
| Soudan CDP, St. Louis County..... | 446 | 46.7 | 15 | 65 | 15 | 9 | 39 | 61 | 91 | 34 | 29 |
| South Bend township, Blue Earth County.... | 1,682 | 44.9 | 90 | 217 | 63 | 110 | 205 | 159 | 314 | 106 | 82 |
| South Branch township, Watonwan County..... | 282 | 42.0 | 22 | 50 | 8 | 7 | 28 | 32 | 52 | 18 | 13 |
| Southbrook township, Cottonwood County.... | 79 | 51.9 | 5 | 8 | 3 | 2 | 9 | 7 | 9 | 11 | 8 |
| South Clearwater UT, Clearwater County.... | 10 | 29.0 | 2 | 1 | 0 | 1 | 2 | 0 | 2 | 0 | 1 |
| South End CDP, Clearwater County..... | 25 | 42.5 | 1 | 6 | 0 | 1 | 2 | 3 | 3 | 5 | 0 |
| Southeast Roseau UT, Roseau County..... | 231 | 37.4 | 21 | 48 | 3 | 5 | 32 | 27 | 46 | 12 | 15 |
| South Fork township, Kanabec County..... | 789 | 38.0 | 59 | 159 | 26 | 24 | 90 | 105 | 164 | 60 | 43 |
| South Harbor township, Mille Lacs County... | 800 | 47.3 | 45 | 118 | 20 | 33 | 67 | 82 | 123 | 72 | 68 |
| South Haven city, Wright County..... | 187 | 33.8 | 20 | 43 | 4 | 5 | 24 | 20 | 25 | 12 | 7 |
| South Koochiching UT, Koochiching County | 189 | 53.6 | 5 | 21 | 2 | 7 | 14 | 12 | 41 | 12 | 25 |
| South Red River township, Kittson County... | 19 | 40.5 | 0 | 8 | 0 | 0 | 0 | 4 | 2 | 0 | 2 |
| South St. Paul city, Dakota County..... | 20,160 | 36.9 | 1,425 | 3,367 | 641 | 1,045 | 3,112 | 2,693 | 3,186 | 1,308 | 956 |
| Southside township, Wright County..... | 1,521 | 47.0 | 75 | 255 | 45 | 45 | 130 | 170 | 296 | 116 | 122 |
| Spalding township, Aitkin County..... | 329 | 29.9 | 54 | 59 | 14 | 14 | 41 | 41 | 34 | 21 | 15 |
| Spang township, Itasca County..... | 264 | 49.0 | 8 | 48 | 8 | 9 | 19 | 22 | 52 | 34 | 16 |
| Sparta township, Chippewa County..... | 748 | 46.2 | 53 | 111 | 27 | 19 | 73 | 81 | 132 | 71 | 57 |
| Spencer township, Aitkin County..... | 518 | 49.1 | 19 | 67 | 13 | 14 | 54 | 40 | 108 | 42 | 50 |
| Spencer Brook township, Isanti County..... | 1,589 | 42.0 | 86 | 290 | 50 | 61 | 158 | 225 | 306 | 112 | 90 |
| Spicer city, Kandiyohi County..... | 1,167 | 40.4 | 86 | 179 | 37 | 46 | 159 | 135 | 166 | 86 | 52 |
| Splitland township, Itasca County..... | 250 | 46.4 | 10 | 36 | 6 | 7 | 22 | 36 | 45 | 23 | 23 |
| Split Rock township, Carlton County..... | 166 | 44.7 | 12 | 29 | 3 | 4 | 17 | 19 | 31 | 5 | 14 |
| Spooner township, Lake of the Woods County..... | 190 | 47.2 | 11 | 24 | 7 | 5 | 24 | 17 | 35 | 23 | 13 |
| Spring Brook township, Kittson County..... | 52 | 57.7 | 0 | 5 | 1 | 4 | 0 | 0 | 11 | 7 | 9 |
| Spring Creek township, Becker County..... | 114 | 33.7 | 14 | 26 | 1 | 3 | 16 | 11 | 9 | 11 | 14 |
| Spring Creek township, Norman County..... | 81 | 36.5 | 6 | 18 | 1 | 8 | 7 | 12 | 6 | 5 | 3 |
| Springdale township, Redwood County..... | 217 | 38.5 | 15 | 51 | 5 | 10 | 19 | 17 | 43 | 8 | 21 |
| Springfield city, Brown County..... | 2,152 | 46.8 | 140 | 344 | 55 | 76 | 218 | 199 | 296 | 144 | 113 |
| Springfield township, Cottonwood County.... | 120 | 49.0 | 7 | 15 | 3 | 5 | 10 | 15 | 24 | 7 | 7 |
| Spring Grove city, Houston County..... | 1,330 | 47.0 | 79 | 204 | 36 | 33 | 128 | 157 | 145 | 80 | 82 |
| Spring Grove township, Houston County..... | 402 | 44.3 | 17 | 75 | 15 | 11 | 35 | 51 | 65 | 33 | 35 |
| Spring Hill city, Stearns County..... | 85 | 44.8 | 7 | 12 | 2 | 4 | 9 | 9 | 13 | 5 | 3 |
| Spring Hill township, Stearns County..... | 368 | 39.3 | 24 | 86 | 17 | 15 | 31 | 45 | 67 | 19 | 26 |
| Spring Lake township, Scott County..... | 3,631 | 43.8 | 149 | 798 | 122 | 116 | 236 | 480 | 853 | 284 | 233 |
| Spring Lake Park city..... | 6,412 | 41.2 | 336 | 942 | 225 | 324 | 875 | 826 | 952 | 465 | 409 |
| Anoka County (part)..... | 6,234 | 41.4 | 329 | 911 | 224 | 308 | 837 | 806 | 927 | 451 | 404 |
| Ramsey County (part)..... | 178 | 34.0 | 7 | 31 | 1 | 16 | 38 | 20 | 25 | 14 | 5 |
| Spring Park city, Hennepin County..... | 1,669 | 49.2 | 54 | 164 | 19 | 68 | 244 | 187 | 218 | 116 | 97 |
| Spring Prairie township, Clay County..... | 368 | 35.7 | 22 | 101 | 16 | 7 | 33 | 57 | 60 | 21 | 21 |
| Springvale township, Isanti County..... | 1,447 | 43.0 | 74 | 251 | 50 | 61 | 111 | 223 | 275 | 116 | 101 |
| Spring Valley city, Fillmore County..... | 2,479 | 39.5 | 172 | 419 | 95 | 111 | 298 | 301 | 332 | 155 | 126 |
| Spring Valley township, Fillmore County..... | 518 | 50.5 | 17 | 73 | 14 | 16 | 25 | 48 | 130 | 60 | 42 |
| Springwater township, Rock County..... | 252 | 41.0 | 16 | 49 | 10 | 13 | 26 | 22 | 54 | 21 | 13 |
| Spruce township, Roseau County..... | 573 | 41.8 | 32 | 132 | 19 | 8 | 43 | 89 | 113 | 35 | 26 |
| Spruce Grove township, Becker County..... | 405 | 31.3 | 53 | 99 | 10 | 13 | 45 | 30 | 54 | 20 | 20 |
| Spruce Grove township, Beltrami County..... | 55 | 37.5 | 5 | 11 | 3 | 2 | 6 | 4 | 9 | 7 | 4 |
| Spruce Hill township, Douglas County..... | 441 | 40.5 | 26 | 87 | 13 | 12 | 56 | 44 | 83 | 29 | 31 |
| Spruce Valley township, Marshall County.... | 242 | 43.2 | 15 | 48 | 4 | 3 | 18 | 40 | 33 | 22 | 15 |
| Squaw Lake city, Itasca County..... | 107 | 35.9 | 7 | 25 | 4 | 3 | 11 | 20 | 7 | 5 | 8 |
| Stacy city, Chisago County..... | 1,456 | 33.4 | 119 | 279 | 45 | 56 | 268 | 205 | 218 | 75 | 64 |
| Stafford township, Roseau County..... | 284 | 40.3 | 14 | 65 | 3 | 4 | 28 | 57 | 45 | 21 | 12 |
| Stanchfield township, Isanti County..... | 1,209 | 39.1 | 84 | 247 | 30 | 33 | 148 | 143 | 218 | 80 | 59 |
| Stanchfield CDP, Isanti County..... | 118 | 30.5 | 7 | 30 | 1 | 5 | 21 | 14 | 21 | 6 | 3 |
| Stanford township, Isanti County..... | 2,267 | 42.9 | 107 | 405 | 92 | 89 | 226 | 291 | 451 | 182 | 165 |
| Stanley township, Lyon County..... | 238 | 42.5 | 15 | 51 | 7 | 4 | 14 | 37 | 40 | 22 | 13 |
| Stanton township, Goodhue County..... | 1,130 | 43.2 | 64 | 216 | 43 | 33 | 101 | 144 | 210 | 93 | 86 |

Table 2.

Age and Sex: 2010—Con.

[For information on confidentiality protection, nonsampling error, and definitions, see Selected Appendixes at <www.census.gov/prod/cen2010/cph-1-a.pdf>]

| Age—Con | | | Age and sex | | | | | | Percent of total population | | State County Place and County Subdivision |
|-----------------------------------|-------------------|----------------------|-------------|--------------------------------|-------------------|--------|-------------------|--------|-----------------------------|----------------------|---|
| 65 to 74 years | 75 to 84 years | 85 years and over | All ages | | 18 years and over | | 65 years and over | | Under 18 years | 65 years and over | |
| | | | Female | Males per 100 females | Total | Female | Total | Female | | | |
| PLACE AND COUNTY SUBDIVISION—Con. | | | | | | | | | | | |
| 207 | 223 | 149 | 1,142 | 88.5 | 1,652 | 887 | 579 | 343 | 23.3 | 26.9 | Slayton city, Murray County |
| 40 | 17 | 3 | 142 | 107.7 | 239 | 116 | 60 | 31 | 19.0 | 20.3 | Slayton township, Murray County |
| 255 | 227 | 215 | 1,892 | 90.2 | 2,678 | 1,461 | 697 | 442 | 25.6 | 19.4 | Sleepy Eye city, Brown County |
| 13 | 7 | 6 | 86 | 105.8 | 111 | 54 | 26 | 11 | 37.3 | 14.7 | Sletten township, Polk County |
| 40 | 11 | 7 | 304 | 90.8 | 412 | 207 | 58 | 28 | 29.0 | 10.0 | Smiley township, Pennington County |
| 12 | 4 | 0 | 33 | 112.1 | 57 | 24 | 16 | 6 | 18.6 | 22.9 | Smoky Hollow township, Cass County |
| 12 | 8 | 8 | 93 | 109.7 | 150 | 72 | 28 | 18 | 23.1 | 14.4 | Sobieski city, Morrison County |
| 35 | 9 | 2 | 137 | 106.6 | 195 | 90 | 46 | 22 | 31.1 | 16.3 | Sodus township, Lyon County |
| 23 | 16 | 3 | 108 | 115.7 | 175 | 77 | 42 | 19 | 24.9 | 18.0 | Solem township, Douglas County |
| 14 | 6 | 1 | 45 | 111.1 | 74 | 33 | 21 | 9 | 22.1 | 22.1 | Soler township, Roseau County |
| 10 | 3 | 0 | 49 | 95.9 | 64 | 29 | 13 | 6 | 33.3 | 13.5 | Solway city, Beltrami County |
| 163 | 79 | 18 | 929 | 109.3 | 1,531 | 732 | 260 | 127 | 21.2 | 13.4 | Solway township, St. Louis County |
| 69 | 31 | 12 | 365 | 100.5 | 590 | 290 | 112 | 62 | 19.4 | 15.3 | Somerset township, Steele County |
| 57 | 25 | 6 | 200 | 123.0 | 366 | 168 | 88 | 39 | 17.9 | 19.7 | Soudan CDP, St. Louis County |
| 127 | 110 | 99 | 819 | 105.4 | 1,375 | 681 | 336 | 192 | 18.3 | 20.0 | South Bend township, Blue Earth County |
| 26 | 24 | 2 | 132 | 113.6 | 210 | 101 | 52 | 26 | 25.5 | 18.4 | South Branch township, Watonwan County |
| 11 | 5 | 1 | 34 | 132.4 | 66 | 30 | 17 | 7 | 16.5 | 21.5 | Southbrook township, Cottonwood County |
| 1 | 0 | 0 | 7 | 42.9 | 7 | 4 | 1 | 0 | 30.0 | 10.0 | South Clearwater UT, Clearwater County |
| 3 | 1 | 0 | 12 | 108.3 | 18 | 9 | 4 | 2 | 28.0 | 16.0 | South End CDP, Clearwater County |
| 12 | 9 | 1 | 111 | 108.1 | 162 | 80 | 22 | 10 | 29.9 | 9.5 | Southeast Roseau UT, Roseau County |
| 42 | 14 | 3 | 369 | 113.8 | 571 | 272 | 59 | 29 | 27.6 | 7.5 | South Fork township, Kanabec County |
| 105 | 54 | 13 | 399 | 100.5 | 637 | 306 | 172 | 79 | 20.4 | 21.5 | South Harbor township, Mille Lacs County |
| 15 | 10 | 2 | 90 | 107.8 | 124 | 61 | 27 | 13 | 33.7 | 14.4 | South Haven city, Wright County |
| 33 | 12 | 5 | 85 | 122.4 | 163 | 75 | 50 | 22 | 13.8 | 26.5 | South Koochiching UT, Koochiching County |
| 2 | 1 | 0 | 10 | 90.0 | 11 | 6 | 3 | 2 | 42.1 | 15.8 | South Red River township, Kittson County |
| 1,191 | 873 | 363 | 10,240 | 96.9 | 15,368 | 7,923 | 2,427 | 1,418 | 23.8 | 12.0 | South St. Paul city, Dakota County |
| 175 | 75 | 17 | 746 | 103.9 | 1,191 | 582 | 267 | 135 | 21.7 | 17.6 | Southside township, Wright County |
| 24 | 9 | 3 | 161 | 104.3 | 216 | 109 | 36 | 16 | 34.3 | 10.9 | Spalding township, Aitkin County |
| 27 | 11 | 10 | 118 | 123.7 | 208 | 99 | 48 | 24 | 21.2 | 18.2 | Spang township, Itasca County |
| 70 | 36 | 18 | 367 | 103.8 | 584 | 286 | 124 | 65 | 21.9 | 16.6 | Sparta township, Chippewa County |
| 76 | 30 | 5 | 252 | 105.6 | 432 | 216 | 111 | 52 | 16.6 | 21.4 | Spencer township, Aitkin County |
| 138 | 62 | 11 | 760 | 109.1 | 1,213 | 585 | 211 | 99 | 23.7 | 13.3 | Spencer Brook township, Isanti County |
| 110 | 73 | 38 | 597 | 95.5 | 902 | 474 | 221 | 139 | 22.7 | 18.9 | Spicer city, Kandiyohi County |
| 30 | 11 | 1 | 119 | 110.1 | 204 | 98 | 42 | 23 | 18.4 | 16.8 | Splitthand township, Itasca County |
| 16 | 14 | 2 | 80 | 107.5 | 125 | 59 | 32 | 14 | 24.7 | 19.3 | Split Rock township, Carlton County |
| 25 | 5 | 1 | 96 | 97.9 | 155 | 76 | 31 | 15 | 18.4 | 16.3 | Spooner township, Lake of the Woods County |
| 10 | 2 | 3 | 24 | 116.7 | 47 | 21 | 15 | 5 | 9.6 | 28.8 | Spring Brook township, Kittson County |
| 5 | 3 | 1 | 54 | 111.1 | 74 | 33 | 9 | 4 | 35.1 | 7.9 | Spring Creek township, Becker County |
| 9 | 3 | 3 | 39 | 107.7 | 57 | 27 | 15 | 6 | 29.6 | 18.5 | Spring Creek township, Norman County |
| 10 | 13 | 5 | 108 | 100.9 | 151 | 71 | 28 | 14 | 30.4 | 12.9 | Springdale township, Redwood County |
| 164 | 239 | 164 | 1,128 | 90.8 | 1,668 | 899 | 567 | 343 | 22.5 | 26.3 | Springfield city, Brown County |
| 13 | 11 | 3 | 57 | 110.5 | 98 | 47 | 27 | 13 | 18.3 | 22.5 | Springfield township, Cottonwood County |
| 124 | 145 | 117 | 715 | 86.0 | 1,047 | 579 | 386 | 231 | 21.3 | 29.0 | Spring Grove city, Houston County |
| 42 | 20 | 3 | 203 | 98.0 | 310 | 154 | 65 | 31 | 22.9 | 16.2 | Spring Grove township, Houston County |
| 11 | 6 | 4 | 43 | 97.7 | 66 | 36 | 21 | 14 | 22.4 | 24.7 | Spring Hill city, Stearns County |
| 23 | 9 | 6 | 159 | 131.4 | 258 | 121 | 38 | 16 | 29.9 | 10.3 | Spring Hill township, Stearns County |
| 261 | 75 | 24 | 1,724 | 110.6 | 2,684 | 1,282 | 360 | 167 | 26.1 | 9.9 | Spring Lake township, Scott County |
| 620 | 325 | 113 | 3,280 | 95.5 | 5,134 | 2,664 | 1,058 | 631 | 19.9 | 16.5 | Spring Lake Park city |
| 609 | 316 | 112 | 3,190 | 95.4 | 4,994 | 2,594 | 1,037 | 617 | 19.9 | 16.6 | Anoka County (part) |
| 11 | 9 | 1 | 90 | 97.8 | 140 | 70 | 21 | 14 | 21.3 | 11.8 | Ramsey County (part) |
| 128 | 145 | 229 | 894 | 86.7 | 1,451 | 790 | 502 | 343 | 13.1 | 30.1 | Spring Park city, Hennepin County |
| 20 | 9 | 1 | 171 | 115.2 | 245 | 113 | 30 | 13 | 33.4 | 8.2 | Spring Prairie township, Clay County |
| 124 | 50 | 11 | 690 | 109.7 | 1,122 | 532 | 185 | 87 | 22.5 | 12.8 | Springvale township, Isanti County |
| 167 | 165 | 138 | 1,269 | 95.4 | 1,888 | 995 | 470 | 282 | 23.8 | 19.0 | Spring Valley city, Fillmore County |
| 57 | 31 | 5 | 264 | 96.2 | 428 | 215 | 93 | 45 | 17.4 | 18.0 | Spring Valley township, Fillmore County |
| 15 | 12 | 1 | 123 | 104.9 | 187 | 89 | 28 | 13 | 25.8 | 11.1 | Springwater township, Rock County |
| 46 | 22 | 8 | 285 | 101.1 | 409 | 198 | 76 | 41 | 28.6 | 13.3 | Spruce township, Roseau County |
| 45 | 12 | 4 | 204 | 98.5 | 253 | 123 | 61 | 31 | 37.5 | 15.1 | Spruce Grove township, Becker County |
| 2 | 2 | 0 | 24 | 129.2 | 39 | 17 | 4 | 2 | 29.1 | 7.3 | Spruce Grove township, Beltrami County |
| 38 | 17 | 5 | 202 | 118.3 | 328 | 148 | 60 | 25 | 25.6 | 13.6 | Spruce Hill township, Douglas County |
| 31 | 11 | 2 | 111 | 118.0 | 179 | 86 | 44 | 24 | 26.0 | 18.2 | Spruce Valley township, Marshall County |
| 14 | 3 | 0 | 53 | 101.9 | 75 | 40 | 17 | 9 | 29.9 | 15.9 | Squaw Lake city, Itasca County |
| 79 | 40 | 8 | 689 | 111.3 | 1,058 | 505 | 127 | 71 | 27.3 | 8.7 | Stacy city, Chisago County |
| 24 | 9 | 2 | 135 | 110.4 | 205 | 95 | 35 | 16 | 27.8 | 12.3 | Stafford township, Roseau County |
| 109 | 43 | 15 | 580 | 108.4 | 878 | 411 | 167 | 83 | 27.4 | 13.8 | Stanchfield township, Isanti County |
| 9 | 0 | 1 | 55 | 114.5 | 81 | 37 | 10 | 5 | 31.4 | 8.5 | Stanchfield CDP, Isanti County |
| 168 | 67 | 24 | 1,085 | 108.9 | 1,755 | 839 | 259 | 134 | 22.6 | 11.4 | Stanford township, Isanti County |
| 11 | 15 | 9 | 123 | 93.5 | 172 | 87 | 35 | 16 | 27.7 | 14.7 | Stanley township, Lyon County |
| 90 | 34 | 16 | 538 | 110.0 | 850 | 401 | 140 | 69 | 24.8 | 12.4 | Stanton township, Goodhue County |

Table 2.

Age and Sex: 2010—Con.

[For information on confidentiality protection, nonsampling error, and definitions, see Selected Appendixes at <www.census.gov/prod/cen2010/cph-1-a.pdf>]

| State County Place and County Subdivision | Total population | Median age | Age | | | | | | | | |
|--|---------------------|---------------|------------------|------------------|-------------------|-------------------|-------------------|-------------------|-------------------|-------------------|-------------------|
| | | | Under 5 years | 5 to 17 years | 18 to 20 years | 21 to 24 years | 25 to 34 years | 35 to 44 years | 45 to 54 years | 55 to 59 years | 60 to 64 years |
| PLACE AND COUNTY SUBDIVISION--Con. | | | | | | | | | | | |
| Staples city..... | 2,981 | 38.8 | 194 | 524 | 151 | 147 | 362 | 289 | 349 | 177 | 145 |
| Todd County (part)..... | 2,110 | 35.4 | 140 | 378 | 113 | 121 | 293 | 222 | 274 | 139 | 105 |
| Wadena County (part)..... | 871 | 49.3 | 54 | 146 | 38 | 26 | 69 | 67 | 75 | 38 | 40 |
| Staples township, Todd County..... | 627 | 41.6 | 35 | 112 | 22 | 25 | 72 | 72 | 100 | 52 | 43 |
| Star township, Pennington County..... | 120 | 52.7 | 5 | 13 | 5 | 4 | 6 | 12 | 23 | 25 | 2 |
| Starbuck city, Pope County..... | 1,302 | 45.8 | 86 | 173 | 39 | 69 | 160 | 113 | 174 | 68 | 84 |
| Stark township, Brown County..... | 348 | 44.7 | 14 | 63 | 13 | 17 | 19 | 50 | 63 | 25 | 20 |
| Star Lake township, Otter Tail County..... | 415 | 55.6 | 13 | 50 | 5 | 5 | 29 | 29 | 72 | 46 | 60 |
| Stately township, Brown County..... | 165 | 40.2 | 12 | 29 | 7 | 10 | 21 | 12 | 26 | 15 | 15 |
| Steamboat River township, Hubbard County | 126 | 52.7 | 5 | 15 | 2 | 3 | 5 | 17 | 24 | 3 | 11 |
| Steen city, Rock County..... | 180 | 33.0 | 21 | 43 | 5 | 4 | 20 | 26 | 23 | 12 | 8 |
| Steenerson township, Beltrami County..... | 23 | 60.3 | 0 | 0 | 0 | 1 | 2 | 1 | 6 | 1 | 4 |
| Stephen city, Marshall County..... | 658 | 46.8 | 23 | 114 | 19 | 13 | 74 | 67 | 95 | 45 | 56 |
| Sterling township, Blue Earth County..... | 296 | 48.1 | 14 | 52 | 14 | 5 | 26 | 27 | 59 | 24 | 18 |
| Stevens township, Stevens County..... | 77 | 38.2 | 8 | 13 | 1 | 3 | 11 | 13 | 15 | 3 | 4 |
| Stewart city, McLeod County..... | 571 | 39.3 | 53 | 84 | 23 | 28 | 75 | 67 | 97 | 45 | 34 |
| Stewartville city, Olmsted County..... | 5,916 | 34.6 | 480 | 1,188 | 184 | 269 | 870 | 770 | 791 | 311 | 227 |
| Stillwater city, Washington County..... | 18,225 | 40.0 | 1,086 | 3,740 | 519 | 686 | 1,891 | 2,711 | 2,886 | 1,309 | 1,067 |
| Stillwater township, Washington County..... | 2,366 | 48.0 | 74 | 474 | 69 | 69 | 129 | 223 | 553 | 253 | 236 |
| Stockholm township, Wright County..... | 959 | 35.2 | 69 | 252 | 39 | 34 | 83 | 107 | 174 | 59 | 36 |
| Stockton city, Winona County..... | 697 | 35.9 | 55 | 122 | 15 | 39 | 109 | 81 | 133 | 44 | 36 |
| Stokes township, Itasca County..... | 230 | 55.9 | 2 | 30 | 7 | 7 | 7 | 19 | 37 | 32 | 21 |
| Stokes township, Roseau County..... | 215 | 43.5 | 9 | 45 | 4 | 4 | 19 | 30 | 44 | 20 | 16 |
| Stoneham township, Chippewa County..... | 241 | 46.3 | 13 | 43 | 6 | 5 | 19 | 23 | 49 | 14 | 24 |
| Stoney Brook township, St. Louis County.... | 332 | 37.7 | 20 | 67 | 14 | 11 | 44 | 49 | 57 | 22 | 16 |
| Stony Brook township, Grant County..... | 133 | 47.6 | 10 | 16 | 5 | 3 | 12 | 14 | 31 | 9 | 10 |
| Stony River township, Lake County..... | 173 | 56.3 | 5 | 19 | 1 | 5 | 10 | 16 | 24 | 22 | 30 |
| Stony Run township, Yellow Medicine County..... | 432 | 47.1 | 29 | 69 | 11 | 9 | 36 | 45 | 75 | 46 | 29 |
| Storden city, Cottonwood County..... | 219 | 44.8 | 16 | 34 | 6 | 7 | 21 | 27 | 24 | 21 | 19 |
| Storden township, Cottonwood County..... | 165 | 46.6 | 6 | 27 | 2 | 7 | 22 | 12 | 29 | 19 | 15 |
| Stowe Prairie township, Todd County..... | 454 | 44.3 | 30 | 80 | 20 | 15 | 43 | 45 | 91 | 43 | 28 |
| Straight River township, Hubbard County..... | 726 | 43.0 | 53 | 131 | 25 | 27 | 63 | 89 | 109 | 58 | 47 |
| Strand township, Norman County..... | 99 | 48.2 | 3 | 19 | 1 | 1 | 8 | 11 | 17 | 4 | 14 |
| Strandquist city, Marshall County..... | 69 | 45.2 | 1 | 16 | 2 | 2 | 8 | 5 | 18 | 4 | 4 |
| Strathcona city, Roseau County..... | 44 | 33.0 | 7 | 9 | 0 | 1 | 6 | 6 | 5 | 6 | 1 |
| Sturgeon township, St. Louis County..... | 140 | 49.3 | 8 | 18 | 2 | 4 | 11 | 21 | 25 | 18 | 9 |
| Sturgeon Lake city, Pine County..... | 439 | 36.4 | 31 | 104 | 13 | 13 | 53 | 68 | 66 | 13 | 18 |
| Sturgeon Lake township, Pine County..... | 508 | 39.7 | 11 | 58 | 13 | 37 | 87 | 92 | 89 | 30 | 18 |
| Sugar Bush township, Becker County..... | 504 | 45.1 | 24 | 94 | 16 | 20 | 44 | 52 | 102 | 45 | 26 |
| Sugar Bush township, Beltrami County..... | 247 | 41.3 | 16 | 48 | 9 | 8 | 31 | 23 | 34 | 29 | 19 |
| Sullivan township, Polk County..... | 173 | 41.2 | 5 | 36 | 7 | 11 | 19 | 18 | 40 | 13 | 4 |
| Summit township, Beltrami County..... | 251 | 44.8 | 7 | 47 | 8 | 5 | 25 | 34 | 38 | 12 | 24 |
| Summit township, Steele County..... | 466 | 43.4 | 27 | 90 | 17 | 16 | 40 | 56 | 79 | 34 | 35 |
| Summit Lake township, Nobles County..... | 323 | 41.1 | 28 | 54 | 12 | 7 | 36 | 42 | 56 | 22 | 18 |
| Sumner township, Fillmore County..... | 458 | 41.5 | 23 | 94 | 17 | 10 | 38 | 83 | 77 | 21 | 30 |
| Sumter township, McLeod County..... | 535 | 43.2 | 23 | 108 | 20 | 15 | 44 | 73 | 103 | 39 | 28 |
| Sunburg city, Kandiyohi County..... | 100 | 43.0 | 7 | 17 | 4 | 0 | 9 | 18 | 11 | 8 | 3 |
| Sundal township, Norman County..... | 157 | 45.7 | 15 | 31 | 3 | 4 | 7 | 15 | 31 | 13 | 11 |
| Sundown township, Redwood County..... | 185 | 47.1 | 10 | 35 | 6 | 6 | 12 | 18 | 41 | 18 | 6 |
| Sunfish Lake city, Dakota County..... | 521 | 48.0 | 15 | 120 | 20 | 15 | 21 | 44 | 110 | 47 | 45 |
| Sunnyside township, Wilkin County..... | 136 | 43.7 | 6 | 27 | 3 | 6 | 13 | 16 | 29 | 15 | 10 |
| Sunrise township, Chisago County..... | 1,994 | 39.7 | 129 | 385 | 74 | 64 | 213 | 318 | 390 | 146 | 117 |
| Svea township, Kittson County..... | 49 | 42.5 | 8 | 3 | 1 | 2 | 8 | 4 | 5 | 5 | 6 |
| Sverdrup township, Otter Tail County..... | 621 | 49.0 | 28 | 88 | 16 | 19 | 63 | 66 | 92 | 58 | 69 |
| Swan Lake township, Stevens County..... | 194 | 51.0 | 7 | 31 | 2 | 5 | 15 | 24 | 24 | 26 | 16 |
| Swan River township, Morrison County..... | 743 | 40.9 | 38 | 155 | 30 | 29 | 73 | 87 | 150 | 51 | 28 |
| Swanville city..... | 350 | 37.0 | 22 | 70 | 12 | 20 | 39 | 47 | 44 | 22 | 25 |
| Morrison County (part)..... | 348 | 36.8 | 22 | 70 | 12 | 20 | 39 | 47 | 43 | 21 | 25 |
| Todd County (part)..... | 2 | 53.5 | 0 | 0 | 0 | 0 | 0 | 0 | 1 | 1 | 0 |
| Swanville township, Morrison County..... | 517 | 40.9 | 31 | 109 | 20 | 18 | 47 | 62 | 86 | 40 | 31 |
| Swede Grove township, Meeker County..... | 400 | 35.2 | 39 | 83 | 15 | 19 | 43 | 43 | 70 | 23 | 15 |
| Swede Prairie township, Yellow Medicine County..... | 170 | 40.2 | 9 | 47 | 6 | 3 | 14 | 24 | 28 | 12 | 10 |
| Swedes Forest township, Redwood County. | 121 | 43.5 | 8 | 24 | 3 | 2 | 11 | 15 | 24 | 6 | 10 |
| Sweet township, Pipestone County..... | 324 | 42.0 | 21 | 70 | 6 | 10 | 24 | 44 | 58 | 35 | 19 |
| Swenoda township, Swift County..... | 140 | 43.0 | 6 | 27 | 8 | 3 | 16 | 15 | 23 | 8 | 12 |
| Swiftwater township, Lake of the Woods County..... | 60 | 55.0 | 2 | 5 | 1 | 0 | 3 | 5 | 14 | 8 | 6 |
| Sylvan township, Cass County..... | 2,702 | 40.8 | 185 | 450 | 105 | 92 | 312 | 368 | 474 | 189 | 185 |
| Synnes township, Stevens County..... | 118 | 29.8 | 13 | 20 | 1 | 7 | 31 | 11 | 9 | 12 | 6 |
| Tabor township, Polk County..... | 113 | 45.8 | 9 | 14 | 2 | 7 | 11 | 11 | 16 | 13 | 10 |
| Taconite city, Itasca County..... | 360 | 35.5 | 33 | 67 | 9 | 14 | 53 | 50 | 58 | 24 | 9 |

Table 2.

Age and Sex: 2010—Con.

[For information on confidentiality protection, nonsampling error, and definitions, see Selected Appendixes at <www.census.gov/prod/cen2010/cph-1-a.pdf>]

| Age—Con | | | Age and sex | | | | | | Percent of total population | | State County Place and County Subdivision |
|-----------------------------------|-------------------|----------------------|-------------|--------------------------------|-------------------|--------|-------------------|--------|-----------------------------|----------------------|---|
| 65 to 74 years | 75 to 84 years | 85 years and over | All ages | | 18 years and over | | 65 years and over | | Under 18 years | 65 years and over | |
| | | | Female | Males per 100 females | Total | Female | Total | Female | | | |
| | | | | | | | | | | | |
| PLACE AND COUNTY SUBDIVISION—Con. | | | | | | | | | | | |
| 236 | 238 | 169 | 1,562 | 90.8 | 2,263 | 1,204 | 643 | 395 | 24.1 | 21.6 | Staples city |
| 154 | 118 | 53 | 1,066 | 97.9 | 1,592 | 818 | 325 | 200 | 24.5 | 15.4 | Todd County (part) |
| 82 | 120 | 116 | 496 | 75.6 | 671 | 386 | 318 | 195 | 23.0 | 36.5 | Wadena County (part) |
| 59 | 27 | 8 | 317 | 97.8 | 480 | 248 | 94 | 47 | 23.4 | 15.0 | Staples township, Todd County |
| 12 | 8 | 5 | 57 | 110.5 | 102 | 48 | 25 | 14 | 15.0 | 20.8 | Star township, Pennington County |
| 132 | 111 | 93 | 666 | 95.5 | 1,043 | 553 | 336 | 213 | 19.9 | 25.8 | Starbuck city, Pope County |
| 40 | 18 | 6 | 164 | 112.2 | 271 | 123 | 64 | 25 | 22.1 | 18.4 | Stark township, Brown County |
| 82 | 23 | 1 | 193 | 115.0 | 352 | 164 | 106 | 40 | 15.2 | 25.5 | Star Lake township, Otter Tail County |
| 12 | 6 | 0 | 81 | 103.7 | 124 | 58 | 18 | 7 | 24.8 | 10.9 | Stately township, Brown County |
| 30 | 11 | 0 | 59 | 113.6 | 106 | 50 | 41 | 20 | 15.9 | 32.5 | Steamboat River township, Hubbard County |
| 9 | 5 | 4 | 90 | 100.0 | 116 | 58 | 18 | 12 | 35.6 | 10.0 | Steen city, Rock County |
| 7 | 0 | 1 | 10 | 130.0 | 23 | 10 | 8 | 4 | 0.0 | 34.8 | Steenerson township, Beltrami County |
| 63 | 53 | 36 | 333 | 97.6 | 521 | 264 | 152 | 90 | 20.8 | 23.1 | Stephen city, Marshall County |
| 32 | 17 | 8 | 139 | 112.9 | 230 | 112 | 57 | 31 | 22.3 | 19.3 | Sterling township, Blue Earth County |
| 5 | 1 | 0 | 29 | 165.5 | 56 | 22 | 6 | 2 | 27.3 | 7.8 | Stevens township, Stevens County |
| 29 | 20 | 16 | 281 | 103.2 | 434 | 212 | 65 | 36 | 24.0 | 11.4 | Stewart city, McLeod County |
| 428 | 237 | 161 | 3,106 | 90.5 | 4,248 | 2,288 | 826 | 496 | 28.2 | 14.0 | Stewartville city, Olmsted County |
| 1,311 | 699 | 320 | 9,391 | 94.1 | 13,399 | 7,017 | 2,330 | 1,349 | 26.5 | 12.8 | Stillwater city, Washington County |
| 213 | 58 | 15 | 1,186 | 99.5 | 1,818 | 902 | 286 | 123 | 23.2 | 12.1 | Stillwater township, Washington County |
| 67 | 33 | 6 | 427 | 124.6 | 638 | 295 | 106 | 50 | 33.5 | 11.1 | Stockholm township, Wright County |
| 42 | 15 | 6 | 340 | 105.0 | 520 | 244 | 63 | 28 | 25.4 | 9.0 | Stockton city, Winona County |
| 33 | 28 | 7 | 118 | 94.9 | 198 | 96 | 68 | 30 | 13.9 | 29.6 | Stokes township, Itasca County |
| 13 | 9 | 2 | 105 | 104.8 | 161 | 76 | 24 | 12 | 25.1 | 11.2 | Stokes township, Roseau County |
| 26 | 17 | 2 | 111 | 117.1 | 185 | 93 | 45 | 24 | 23.2 | 18.7 | Stoneham township, Chippewa County |
| 14 | 18 | 0 | 152 | 118.4 | 245 | 113 | 32 | 18 | 26.2 | 9.6 | Stoney Brook township, St. Louis County |
| 10 | 11 | 2 | 57 | 133.3 | 107 | 42 | 23 | 10 | 19.5 | 17.3 | Stony Brook township, Grant County |
| 28 | 12 | 1 | 77 | 124.7 | 149 | 66 | 41 | 17 | 13.9 | 23.7 | Stony River township, Lake County |
| 55 | 17 | 11 | 202 | 113.9 | 334 | 159 | 83 | 40 | 22.7 | 19.2 | Stony Run township, Yellow Medicine County |
| 23 | 16 | 5 | 105 | 108.6 | 169 | 83 | 44 | 23 | 22.8 | 20.1 | Storden city, Cottonwood County |
| 17 | 7 | 2 | 86 | 91.9 | 132 | 67 | 26 | 15 | 20.0 | 15.8 | Storden township, Cottonwood County |
| 40 | 12 | 7 | 232 | 95.7 | 344 | 168 | 59 | 32 | 24.2 | 13.0 | Stowe Prairie township, Todd County |
| 86 | 26 | 12 | 356 | 103.9 | 542 | 266 | 124 | 62 | 25.3 | 17.1 | Straight River township, Hubbard County |
| 12 | 6 | 3 | 48 | 106.3 | 77 | 40 | 21 | 8 | 22.2 | 21.2 | Strand township, Norman County |
| 7 | 0 | 2 | 30 | 130.0 | 52 | 23 | 9 | 5 | 24.6 | 13.0 | Strandquist city, Marshall County |
| 1 | 1 | 1 | 20 | 120.0 | 28 | 16 | 3 | 2 | 36.4 | 6.8 | Strathcona city, Roseau County |
| 16 | 4 | 4 | 67 | 109.0 | 114 | 54 | 24 | 12 | 18.6 | 17.1 | Sturgeon township, St. Louis County |
| 42 | 16 | 2 | 216 | 103.2 | 304 | 148 | 60 | 32 | 30.8 | 13.7 | Sturgeon Lake city, Pine County |
| 41 | 23 | 9 | 162 | 213.6 | 439 | 132 | 73 | 35 | 13.6 | 14.4 | Sturgeon Lake township, Pine County |
| 53 | 18 | 10 | 249 | 102.4 | 386 | 182 | 81 | 38 | 23.4 | 16.1 | Sugar Bush township, Becker County |
| 20 | 10 | 0 | 119 | 107.6 | 183 | 86 | 30 | 14 | 25.9 | 12.1 | Sugar Bush township, Beltrami County |
| 5 | 14 | 1 | 82 | 111.0 | 132 | 64 | 20 | 9 | 23.7 | 11.6 | Sullivan township, Polk County |
| 39 | 7 | 5 | 123 | 104.1 | 197 | 96 | 51 | 23 | 21.5 | 20.3 | Summit township, Beltrami County |
| 45 | 22 | 5 | 236 | 97.5 | 349 | 173 | 72 | 41 | 25.1 | 15.5 | Summit township, Steele County |
| 26 | 15 | 7 | 161 | 100.6 | 241 | 119 | 48 | 25 | 25.4 | 14.9 | Summit Lake township, Nobles County |
| 41 | 20 | 4 | 225 | 103.6 | 341 | 169 | 65 | 30 | 25.5 | 14.2 | Sumner township, Fillmore County |
| 57 | 18 | 7 | 263 | 103.4 | 404 | 193 | 82 | 41 | 24.5 | 15.3 | Sumter township, McLeod County |
| 8 | 11 | 4 | 39 | 156.4 | 76 | 29 | 23 | 7 | 24.0 | 23.0 | Sunburg city, Kandiyohi County |
| 14 | 9 | 4 | 72 | 118.1 | 111 | 56 | 27 | 14 | 29.3 | 17.2 | Sundal township, Norman County |
| 17 | 9 | 7 | 82 | 125.6 | 140 | 61 | 33 | 15 | 24.3 | 17.8 | Sundown township, Redwood County |
| 56 | 23 | 5 | 261 | 99.6 | 386 | 195 | 84 | 43 | 25.9 | 16.1 | Sunfish Lake city, Dakota County |
| 6 | 5 | 0 | 62 | 119.4 | 103 | 49 | 11 | 5 | 24.3 | 8.1 | Sunnyside township, Wilkin County |
| 107 | 39 | 12 | 945 | 111.0 | 1,480 | 698 | 158 | 72 | 25.8 | 7.9 | Sunrise township, Chisago County |
| 4 | 2 | 1 | 25 | 96.0 | 38 | 20 | 7 | 3 | 22.4 | 14.3 | Svea township, Kittson County |
| 84 | 31 | 7 | 287 | 116.4 | 505 | 233 | 122 | 56 | 18.7 | 19.6 | Sverdrup township, Otter Tail County |
| 29 | 12 | 3 | 94 | 106.4 | 156 | 77 | 44 | 21 | 19.6 | 22.7 | Swan Lake township, Stevens County |
| 65 | 27 | 10 | 352 | 111.1 | 550 | 242 | 102 | 44 | 26.0 | 13.7 | Swan River township, Morrison County |
| 26 | 17 | 6 | 170 | 105.9 | 258 | 134 | 49 | 28 | 26.3 | 14.0 | Swanville city |
| 26 | 17 | 6 | 169 | 105.9 | 256 | 133 | 49 | 28 | 26.4 | 14.1 | Morrison County (part) |
| 0 | 0 | 0 | 1 | 100.0 | 2 | 1 | 0 | 0 | 0.0 | 0.0 | Todd County (part) |
| 39 | 26 | 8 | 242 | 113.6 | 377 | 178 | 73 | 32 | 27.1 | 14.1 | Swanville township, Morrison County |
| 19 | 23 | 8 | 191 | 109.4 | 278 | 127 | 50 | 25 | 30.5 | 12.5 | Swede Grove township, Meeker County |
| 8 | 8 | 1 | 78 | 117.9 | 114 | 53 | 17 | 8 | 32.9 | 10.0 | Swede Prairie township, Yellow Medicine County |
| 14 | 3 | 1 | 59 | 105.1 | 89 | 40 | 18 | 9 | 26.4 | 14.9 | Swedes Forest township, Redwood County |
| 25 | 7 | 5 | 161 | 101.2 | 233 | 115 | 37 | 19 | 28.1 | 11.4 | Sweet township, Pipestone County |
| 15 | 7 | 0 | 56 | 150.0 | 107 | 46 | 22 | 8 | 23.6 | 15.7 | Swenoda township, Swift County |
| 12 | 1 | 3 | 24 | 150.0 | 53 | 21 | 16 | 6 | 11.7 | 26.7 | Swiftwater township, Lake of the Woods County |
| 224 | 102 | 16 | 1,277 | 111.6 | 2,067 | 978 | 342 | 158 | 23.5 | 12.7 | Sylvan township, Cass County |
| 2 | 3 | 3 | 40 | 195.0 | 85 | 25 | 8 | 2 | 28.0 | 6.8 | Synnes township, Stevens County |
| 15 | 2 | 3 | 49 | 130.6 | 90 | 39 | 20 | 9 | 20.4 | 17.7 | Tabor township, Polk County |
| 20 | 18 | 5 | 179 | 101.1 | 260 | 127 | 43 | 23 | 27.8 | 11.9 | Taconite city, Itasca County |

Table 2.

Age and Sex: 2010—Con.

[For information on confidentiality protection, nonsampling error, and definitions, see Selected Appendixes at <www.census.gov/prod/cen2010/cph-1-a.pdf>]

| State County Place and County Subdivision | Total population | Median age | Age | | | | | | | | |
|--|---------------------|---------------|------------------|------------------|-------------------|-------------------|-------------------|-------------------|-------------------|-------------------|-------------------|
| | | | Under 5 years | 5 to 17 years | 18 to 20 years | 21 to 24 years | 25 to 34 years | 35 to 44 years | 45 to 54 years | 55 to 59 years | 60 to 64 years |
| PLACE AND COUNTY SUBDIVISION—Con. | | | | | | | | | | | |
| Tamarac township, Marshall County..... | 71 | 49.8 | 4 | 9 | 0 | 0 | 10 | 5 | 19 | 2 | 4 |
| Tamarack city, Aitkin County..... | 94 | 36.4 | 8 | 18 | 2 | 2 | 13 | 14 | 6 | 9 | 7 |
| Tanberg township, Wilkin County..... | 69 | 43.5 | 3 | 17 | 2 | 1 | 4 | 10 | 12 | 4 | 8 |
| Tansem township, Clay County..... | 259 | 43.1 | 11 | 56 | 8 | 5 | 22 | 35 | 72 | 9 | 15 |
| Taopi city, Mower County..... | 58 | 38.5 | 3 | 12 | 3 | 3 | 7 | 5 | 11 | 1 | 4 |
| Tara township, Swift County..... | 88 | 49.7 | 4 | 12 | 3 | 3 | 9 | 8 | 14 | 7 | 10 |
| Tara township, Traverse County..... | 92 | 47.5 | 4 | 18 | 2 | 2 | 5 | 7 | 17 | 9 | 6 |
| Taunton city, Lyon County..... | 139 | 42.2 | 9 | 24 | 0 | 7 | 19 | 16 | 26 | 8 | 5 |
| Taylor township, Beltrami County..... | 104 | 51.5 | 3 | 17 | 2 | 2 | 8 | 9 | 22 | 12 | 8 |
| Taylor township, Traverse County..... | 105 | 43.2 | 3 | 18 | 5 | 3 | 13 | 15 | 11 | 9 | 2 |
| Taylors Falls city, Chisago County..... | 976 | 41.7 | 72 | 159 | 31 | 35 | 129 | 100 | 167 | 76 | 50 |
| | | | | | | | | | | | |
| Tegner township, Kittson County..... | 48 | 55.0 | 2 | 7 | 0 | 3 | 3 | 3 | 6 | 7 | 3 |
| Teien township, Kittson County..... | 73 | 52.3 | 3 | 8 | 1 | 1 | 3 | 9 | 14 | 14 | 6 |
| Tenhassen township, Martin County..... | 260 | 45.8 | 14 | 41 | 9 | 7 | 20 | 34 | 35 | 28 | 17 |
| Ten Lake township, Beltrami County..... | 1,026 | 32.7 | 104 | 215 | 53 | 59 | 100 | 101 | 148 | 57 | 78 |
| Ten Mile Lake township, Lac qui Parle County..... | 153 | 46.9 | 9 | 22 | 7 | 6 | 15 | 12 | 29 | 18 | 12 |
| Tenney city, Wilkin County..... | 5 | 56.5 | 0 | 0 | 1 | 0 | 0 | 0 | 1 | 1 | 0 |
| Tenstrike city, Beltrami County..... | 201 | 42.5 | 17 | 31 | 6 | 7 | 29 | 16 | 42 | 17 | 4 |
| Terrebonne township, Red Lake County..... | 147 | 45.2 | 11 | 22 | 5 | 10 | 12 | 13 | 24 | 16 | 5 |
| The Lakes CDP, Murray County..... | 667 | 57.1 | 16 | 78 | 5 | 9 | 29 | 55 | 107 | 106 | 81 |
| The Ranch CDP, Mahnomen County..... | 9 | 52.5 | 0 | 0 | 1 | 0 | 0 | 0 | 5 | 1 | 0 |
| Thief Lake township, Marshall County..... | 39 | 59.3 | 2 | 2 | 2 | 0 | 3 | 1 | 7 | 4 | 6 |
| | | | | | | | | | | | |
| Thief River Falls city, Pennington County..... | 8,573 | 37.6 | 628 | 1,298 | 388 | 518 | 1,210 | 926 | 1,122 | 500 | 467 |
| Third River township, Itasca County..... | 50 | 61.5 | 0 | 3 | 0 | 1 | 1 | 2 | 10 | 7 | 3 |
| Thomastown township, Wadena County..... | 819 | 42.1 | 60 | 169 | 20 | 19 | 79 | 97 | 156 | 56 | 51 |
| Thompson township, Kittson County..... | 152 | 51.0 | 8 | 22 | 3 | 2 | 17 | 10 | 32 | 14 | 9 |
| Thomson city, Carlton County..... | 159 | 48.2 | 11 | 16 | 4 | 3 | 21 | 17 | 28 | 16 | 13 |
| Thomson township, Carlton County..... | 5,003 | 40.9 | 313 | 1,012 | 161 | 138 | 483 | 709 | 963 | 380 | 293 |
| Thorpe township, Hubbard County..... | 49 | 61.5 | 4 | 3 | 1 | 3 | 3 | 3 | 6 | 1 | 4 |
| Three Lakes township, Redwood County..... | 194 | 36.2 | 22 | 35 | 5 | 10 | 21 | 23 | 31 | 10 | 6 |
| Thunder Lake township, Cass County..... | 272 | 61.3 | 5 | 20 | 2 | 4 | 7 | 13 | 47 | 33 | 27 |
| Timothy township, Crow Wing County..... | 162 | 48.7 | 7 | 29 | 6 | 2 | 11 | 20 | 22 | 10 | 17 |
| Tintah city, Traverse County..... | 63 | 44.3 | 8 | 9 | 1 | 3 | 6 | 6 | 7 | 5 | 3 |
| | | | | | | | | | | | |
| Tintah township, Traverse County..... | 33 | 59.1 | 2 | 0 | 0 | 1 | 3 | 1 | 2 | 11 | 4 |
| Toad Lake township, Becker County..... | 539 | 42.7 | 43 | 115 | 10 | 10 | 48 | 56 | 83 | 47 | 31 |
| Todd township, Hubbard County..... | 1,393 | 46.2 | 75 | 248 | 30 | 29 | 124 | 163 | 223 | 125 | 106 |
| Tofte township, Cook County..... | 249 | 53.5 | 8 | 14 | 6 | 8 | 26 | 27 | 40 | 34 | 27 |
| Toivola township, St. Louis County..... | 170 | 51.0 | 9 | 17 | 3 | 2 | 15 | 21 | 30 | 23 | 13 |
| Tonka Bay city, Hennepin County..... | 1,475 | 47.8 | 56 | 292 | 39 | 37 | 72 | 151 | 328 | 171 | 118 |
| Toqua township, Big Stone County..... | 53 | 46.8 | 7 | 6 | 2 | 1 | 5 | 4 | 11 | 3 | 5 |
| Tordenskjold township, Otter Tail County..... | 551 | 50.5 | 24 | 80 | 11 | 18 | 53 | 51 | 92 | 39 | 52 |
| Torning township, Swift County..... | 440 | 43.1 | 17 | 107 | 11 | 6 | 30 | 57 | 107 | 31 | 22 |
| Torrey township, Cass County..... | 155 | 58.1 | 8 | 17 | 1 | 1 | 9 | 16 | 15 | 16 | 21 |
| Tower city, St. Louis County..... | 500 | 48.4 | 34 | 60 | 9 | 19 | 63 | 45 | 70 | 42 | 38 |
| | | | | | | | | | | | |
| Township 157-30, Lake of the Woods County..... | 1 | 39.5 | 0 | 0 | 0 | 0 | 0 | 1 | 0 | 0 | 0 |
| Township 158-30, Lake of the Woods County..... | 36 | 18.7 | 5 | 11 | 3 | 0 | 1 | 7 | 4 | 1 | 2 |
| Tracy city, Lyon County..... | 2,163 | 38.7 | 166 | 406 | 85 | 83 | 266 | 222 | 249 | 141 | 109 |
| Trail city, Polk County..... | 46 | 52.5 | 0 | 3 | 2 | 6 | 3 | 2 | 10 | 4 | 9 |
| Transit township, Sibley County..... | 276 | 47.0 | 11 | 46 | 3 | 10 | 19 | 33 | 50 | 22 | 24 |
| Traverse township, Nicollet County..... | 334 | 45.6 | 8 | 72 | 11 | 13 | 29 | 27 | 83 | 28 | 19 |
| Trellpe township, Cass County..... | 150 | 59.0 | 1 | 12 | 6 | 5 | 2 | 13 | 29 | 15 | 16 |
| Trimont city, Martin County..... | 747 | 45.1 | 36 | 149 | 26 | 18 | 72 | 71 | 107 | 43 | 42 |
| Trommald city, Crow Wing County..... | 98 | 45.0 | 3 | 16 | 1 | 6 | 11 | 12 | 19 | 15 | 6 |
| Trondhjem township, Otter Tail County..... | 192 | 40.3 | 9 | 35 | 8 | 4 | 29 | 20 | 35 | 17 | 9 |
| Trosky city, Pipestone County..... | 86 | 46.5 | 5 | 13 | 2 | 0 | 11 | 11 | 19 | 7 | 5 |
| | | | | | | | | | | | |
| Trout Lake township, Itasca County..... | 1,087 | 46.6 | 42 | 184 | 40 | 30 | 80 | 140 | 214 | 111 | 81 |
| Troy township, Pipestone County..... | 289 | 41.1 | 16 | 69 | 7 | 2 | 26 | 34 | 49 | 18 | 26 |
| Troy township, Renville County..... | 284 | 41.9 | 15 | 51 | 11 | 9 | 25 | 50 | 43 | 27 | 15 |
| Truman city, Martin County..... | 1,115 | 47.4 | 58 | 204 | 31 | 25 | 98 | 117 | 162 | 76 | 60 |
| Tumuli township, Otter Tail County..... | 449 | 49.3 | 16 | 69 | 14 | 8 | 27 | 44 | 99 | 45 | 36 |
| Tunsberg township, Chippewa County..... | 208 | 43.5 | 11 | 42 | 7 | 8 | 16 | 24 | 35 | 20 | 9 |
| Turner township, Aitkin County..... | 208 | 52.8 | 17 | 20 | 5 | 8 | 10 | 24 | 25 | 12 | 18 |
| Turtle Creek township, Todd County..... | 295 | 52.5 | 9 | 33 | 11 | 11 | 17 | 25 | 62 | 35 | 22 |
| Turtle Lake township, Beltrami County..... | 1,195 | 45.9 | 66 | 192 | 36 | 46 | 107 | 136 | 209 | 125 | 83 |
| Turtle Lake township, Cass County..... | 683 | 43.0 | 42 | 135 | 23 | 26 | 56 | 74 | 91 | 64 | 45 |
| Turtle River city, Beltrami County..... | 77 | 50.8 | 2 | 10 | 2 | 2 | 3 | 12 | 14 | 15 | 10 |
| | | | | | | | | | | | |
| Turtle River township, Beltrami County..... | 1,085 | 47.8 | 42 | 199 | 26 | 31 | 93 | 110 | 211 | 110 | 107 |
| Twin Lakes township, Carlton County..... | 2,108 | 45.5 | 101 | 357 | 87 | 66 | 154 | 272 | 397 | 209 | 159 |
| Twin Lakes city, Freeborn County..... | 151 | 49.5 | 7 | 20 | 3 | 3 | 21 | 13 | 25 | 23 | 19 |
| Twin Lakes CDP, Mahnomen County..... | 149 | 39.5 | 13 | 21 | 6 | 9 | 21 | 10 | 24 | 12 | 12 |
| Twin Lakes township, Mahnomen County..... | 818 | 24.6 | 108 | 218 | 44 | 45 | 115 | 77 | 88 | 36 | 32 |

Table 2.

Age and Sex: 2010—Con.

[For information on confidentiality protection, nonsampling error, and definitions, see Selected Appendixes at <www.census.gov/prod/cen2010/cph-1-a.pdf>]

| Age—Con | | | Age and sex | | | | | | Percent of total population | | State County Place and County Subdivision |
|-----------------------------------|-------------------|----------------------|-------------|--------------------------------|-------------------|--------|-------------------|--------|-----------------------------|----------------------|---|
| 65 to 74 years | 75 to 84 years | 85 years and over | All ages | | 18 years and over | | 65 years and over | | Under 18 years | 65 years and over | |
| | | | Female | Males per 100 females | Total | Female | Total | Female | | | |
| PLACE AND COUNTY SUBDIVISION—Con. | | | | | | | | | | | |
| 14 | 3 | 1 | 26 | 173.1 | 58 | 24 | 18 | 8 | 18.3 | 25.4 | Tamarac township, Marshall County |
| 8 | 4 | 3 | 44 | 113.6 | 68 | 31 | 15 | 5 | 27.7 | 16.0 | Tamarack city, Aitkin County |
| 6 | 2 | 0 | 30 | 130.0 | 49 | 22 | 8 | 3 | 29.0 | 11.6 | Tanberg township, Wilkin County |
| 18 | 5 | 3 | 131 | 97.7 | 192 | 96 | 26 | 12 | 25.9 | 10.0 | Tansem township, Clay County |
| 6 | 1 | 2 | 29 | 100.0 | 43 | 21 | 9 | 6 | 25.9 | 15.5 | Taopi city, Mower County |
| 13 | 5 | 0 | 43 | 104.7 | 72 | 35 | 18 | 9 | 18.2 | 20.5 | Tara township, Swift County |
| 14 | 8 | 0 | 42 | 119.0 | 70 | 34 | 22 | 10 | 23.9 | 23.9 | Tara township, Traverse County |
| 7 | 11 | 7 | 76 | 82.9 | 106 | 56 | 25 | 15 | 23.7 | 18.0 | Taunton city, Lyon County |
| 15 | 5 | 1 | 44 | 136.4 | 84 | 35 | 21 | 8 | 19.2 | 20.2 | Taylor township, Beltrami County |
| 14 | 10 | 2 | 52 | 101.9 | 84 | 41 | 26 | 14 | 20.0 | 24.8 | Taylor township, Traverse County |
| 86 | 50 | 21 | 502 | 94.4 | 745 | 387 | 157 | 82 | 23.7 | 16.1 | Taylor Falls city, Chisago County |
| 8 | 3 | 3 | 22 | 118.2 | 39 | 16 | 14 | 6 | 18.8 | 29.2 | Tegner township, Kittson County |
| 8 | 4 | 2 | 38 | 92.1 | 62 | 31 | 14 | 9 | 15.1 | 19.2 | Teien township, Kittson County |
| 25 | 21 | 9 | 125 | 108.0 | 205 | 93 | 55 | 27 | 21.2 | 21.2 | Tenhassen township, Martin County |
| 84 | 23 | 4 | 500 | 105.2 | 707 | 360 | 111 | 55 | 31.1 | 10.8 | Ten Lake township, Beltrami County |
| 18 | 1 | 4 | 73 | 109.6 | 122 | 56 | 23 | 13 | 20.3 | 15.0 | Ten Mile Lake township, Lac qui Parle County |
| 0 | 2 | 0 | 2 | 150.0 | 5 | 2 | 2 | 1 | 0.0 | 40.0 | Tenney city, Wilkin County |
| 20 | 9 | 3 | 90 | 123.3 | 153 | 68 | 32 | 13 | 23.9 | 15.9 | Tenstrike city, Beltrami County |
| 15 | 12 | 2 | 68 | 116.2 | 114 | 52 | 29 | 16 | 22.4 | 19.7 | Terrebonne township, Red Lake County |
| 125 | 46 | 10 | 331 | 101.5 | 573 | 280 | 181 | 79 | 14.1 | 27.1 | The Lakes CDP, Murray County |
| 2 | 0 | 0 | 4 | 125.0 | 9 | 4 | 2 | 1 | 0.0 | 22.2 | The Ranch CDP, Mahnomen County |
| 6 | 6 | 0 | 21 | 85.7 | 35 | 19 | 12 | 7 | 10.3 | 30.8 | Thief Lake township, Marshall County |
| 654 | 512 | 350 | 4,486 | 91.1 | 6,647 | 3,540 | 1,516 | 945 | 22.5 | 17.7 | Thief River Falls city, Pennington County |
| 15 | 6 | 2 | 26 | 92.3 | 47 | 24 | 23 | 12 | 6.0 | 46.0 | Third River township, Itasca County |
| 79 | 30 | 3 | 383 | 113.8 | 590 | 284 | 112 | 49 | 28.0 | 13.7 | Thomastown township, Wadena County |
| 19 | 14 | 2 | 74 | 105.4 | 122 | 60 | 35 | 21 | 19.7 | 23.0 | Thompson township, Kittson County |
| 26 | 3 | 1 | 82 | 93.9 | 132 | 66 | 30 | 17 | 17.0 | 18.9 | Thomson city, Carlton County |
| 352 | 168 | 31 | 2,415 | 107.2 | 3,678 | 1,770 | 551 | 276 | 26.5 | 11.0 | Thomson township, Carlton County |
| 14 | 4 | 3 | 24 | 104.2 | 42 | 22 | 21 | 11 | 14.3 | 42.9 | Thorpe township, Hubbard County |
| 17 | 9 | 5 | 88 | 120.5 | 137 | 59 | 31 | 14 | 29.4 | 16.0 | Three Lakes township, Redwood County |
| 67 | 41 | 6 | 127 | 114.2 | 247 | 113 | 114 | 49 | 9.2 | 41.9 | Thunder Lake township, Cass County |
| 26 | 11 | 1 | 68 | 138.2 | 126 | 54 | 38 | 16 | 22.2 | 23.5 | Timothy township, Crow Wing County |
| 4 | 9 | 2 | 27 | 133.3 | 46 | 22 | 15 | 7 | 27.0 | 23.8 | Tintah city, Traverse County |
| 6 | 3 | 0 | 15 | 120.0 | 31 | 15 | 9 | 6 | 6.1 | 27.3 | Tintah township, Traverse County |
| 67 | 22 | 7 | 248 | 117.3 | 381 | 173 | 96 | 43 | 29.3 | 17.8 | Toad Lake township, Becker County |
| 166 | 85 | 19 | 687 | 102.8 | 1,070 | 534 | 270 | 135 | 23.2 | 19.4 | Todd township, Hubbard County |
| 38 | 17 | 4 | 125 | 99.2 | 227 | 114 | 59 | 28 | 8.8 | 23.7 | Tofte township, Cook County |
| 27 | 7 | 3 | 75 | 126.7 | 144 | 61 | 37 | 13 | 15.3 | 21.8 | Toivola township, St. Louis County |
| 144 | 49 | 18 | 717 | 105.7 | 1,127 | 553 | 211 | 103 | 23.6 | 14.3 | Tonka Bay city, Hennepin County |
| 4 | 4 | 1 | 22 | 140.9 | 40 | 16 | 9 | 3 | 24.5 | 17.0 | Toqua township, Big Stone County |
| 79 | 47 | 5 | 259 | 112.7 | 447 | 210 | 131 | 62 | 18.9 | 23.8 | Tordenskjold township, Otter Tail County |
| 27 | 21 | 4 | 214 | 105.6 | 316 | 153 | 52 | 25 | 28.2 | 11.8 | Torning township, Swift County |
| 27 | 22 | 2 | 73 | 112.3 | 130 | 65 | 51 | 26 | 16.1 | 32.9 | Torrey township, Cass County |
| 71 | 32 | 17 | 246 | 103.3 | 406 | 197 | 120 | 65 | 18.8 | 24.0 | Tower city, St. Louis County |
| 0 | 0 | 0 | 0 | (X) | 1 | 0 | 0 | 0 | 0.0 | 0.0 | Township 157-30, Lake of the Woods County |
| 0 | 2 | 0 | 17 | 111.8 | 20 | 8 | 2 | 1 | 44.4 | 5.6 | Township 158-30, Lake of the Woods County |
| 145 | 171 | 120 | 1,121 | 93.0 | 1,591 | 834 | 436 | 250 | 26.4 | 20.2 | Tracy city, Lyon County |
| 4 | 3 | 0 | 20 | 130.0 | 43 | 19 | 7 | 4 | 6.5 | 15.2 | Trail city, Polk County |
| 27 | 22 | 9 | 140 | 97.1 | 219 | 110 | 58 | 31 | 20.7 | 21.0 | Transit township, Sibley County |
| 31 | 12 | 1 | 154 | 116.9 | 254 | 118 | 44 | 18 | 24.0 | 13.2 | Traverse township, Nicollet County |
| 36 | 11 | 4 | 74 | 102.7 | 137 | 68 | 51 | 27 | 8.7 | 34.0 | Trelpe township, Cass County |
| 62 | 61 | 60 | 398 | 87.7 | 562 | 305 | 183 | 109 | 24.8 | 24.5 | Trimont city, Martin County |
| 4 | 4 | 1 | 42 | 133.3 | 79 | 33 | 9 | 5 | 19.4 | 9.2 | Trommald city, Crow Wing County |
| 16 | 7 | 3 | 84 | 128.6 | 148 | 69 | 26 | 12 | 22.9 | 13.5 | Trondhjem township, Otter Tail County |
| 8 | 4 | 1 | 45 | 91.1 | 68 | 33 | 13 | 7 | 20.9 | 15.1 | Trosky city, Pipestone County |
| 125 | 29 | 11 | 516 | 110.7 | 861 | 417 | 165 | 81 | 20.8 | 15.2 | Trout Lake township, Itasca County |
| 28 | 9 | 5 | 135 | 114.1 | 204 | 100 | 42 | 20 | 29.4 | 14.5 | Troy township, Pipestone County |
| 18 | 14 | 6 | 139 | 104.3 | 218 | 105 | 38 | 18 | 23.2 | 13.4 | Troy township, Renville County |
| 111 | 98 | 75 | 573 | 94.6 | 853 | 453 | 284 | 171 | 23.5 | 25.5 | Truman city, Martin County |
| 66 | 19 | 6 | 202 | 122.3 | 364 | 168 | 91 | 40 | 18.9 | 20.3 | Tumuli township, Otter Tail County |
| 25 | 9 | 2 | 100 | 108.0 | 155 | 73 | 36 | 17 | 25.5 | 17.3 | Tunsberg township, Chippewa County |
| 52 | 11 | 6 | 104 | 100.0 | 171 | 81 | 69 | 30 | 17.8 | 33.2 | Turner township, Aitkin County |
| 50 | 17 | 3 | 141 | 109.2 | 253 | 124 | 70 | 35 | 14.2 | 23.7 | Turtle Creek township, Todd County |
| 127 | 59 | 9 | 559 | 113.8 | 937 | 446 | 195 | 92 | 21.6 | 16.3 | Turtle Lake township, Beltrami County |
| 98 | 24 | 5 | 321 | 112.8 | 506 | 241 | 127 | 62 | 25.9 | 18.6 | Turtle Lake township, Cass County |
| 5 | 2 | 0 | 39 | 97.4 | 65 | 32 | 7 | 2 | 15.6 | 9.1 | Turtle River city, Beltrami County |
| 100 | 45 | 11 | 517 | 109.9 | 844 | 405 | 156 | 67 | 22.2 | 14.4 | Turtle River township, Beltrami County |
| 190 | 96 | 20 | 1,014 | 107.9 | 1,650 | 799 | 306 | 161 | 21.7 | 14.5 | Twin Lakes township, Carlton County |
| 8 | 8 | 1 | 68 | 122.1 | 124 | 55 | 17 | 8 | 17.9 | 11.3 | Twin Lakes city, Freeborn County |
| 13 | 6 | 2 | 72 | 106.9 | 115 | 53 | 21 | 9 | 22.8 | 14.1 | Twin Lakes CDP, Mahnomen County |
| 37 | 14 | 3 | 398 | 105.5 | 492 | 241 | 54 | 28 | 39.9 | 6.6 | Twin Lakes township, Mahnomen County |

Table 2.

Age and Sex: 2010—Con.

[For information on confidentiality protection, nonsampling error, and definitions, see Selected Appendixes at <www.census.gov/prod/cen2010/cph-1-a.pdf>]

| State County Place and County Subdivision | Total population | Median age | Age | | | | | | | | |
|---|---------------------|---------------|------------------|------------------|-------------------|-------------------|-------------------|-------------------|-------------------|-------------------|-------------------|
| | | | Under 5 years | 5 to 17 years | 18 to 20 years | 21 to 24 years | 25 to 34 years | 35 to 44 years | 45 to 54 years | 55 to 59 years | 60 to 64 years |
| PLACE AND COUNTY SUBDIVISION--Con. | | | | | | | | | | | |
| Twin Valley city, Norman County..... | 821 | 46.8 | 58 | 141 | 20 | 22 | 87 | 66 | 101 | 45 | 37 |
| Two Harbors city, Lake County..... | 3,745 | 41.3 | 267 | 557 | 123 | 173 | 499 | 397 | 502 | 236 | 202 |
| Two Inlets township, Becker County..... | 213 | 49.1 | 9 | 34 | 3 | 5 | 19 | 30 | 21 | 24 | 23 |
| Two Rivers township, Morrison County..... | 689 | 39.2 | 55 | 115 | 17 | 39 | 88 | 100 | 109 | 44 | 54 |
| Tyler city, Lincoln County..... | 1,143 | 46.1 | 93 | 157 | 29 | 32 | 145 | 106 | 137 | 77 | 66 |
| Tynsid township, Polk County..... | 64 | 46.0 | 4 | 12 | 1 | 2 | 3 | 9 | 11 | 4 | 8 |
| Tyro township, Yellow Medicine County..... | 181 | 43.2 | 8 | 36 | 4 | 7 | 15 | 25 | 26 | 13 | 12 |
| Tyrone township, Le Sueur County..... | 562 | 44.9 | 31 | 106 | 7 | 15 | 53 | 70 | 118 | 52 | 38 |
| Udolpho township, Mower County..... | 448 | 44.9 | 17 | 84 | 20 | 15 | 44 | 45 | 86 | 35 | 27 |
| Ulen city, Clay County..... | 547 | 46.6 | 31 | 85 | 15 | 14 | 65 | 53 | 67 | 39 | 25 |
| Ulen township, Clay County..... | 174 | 40.8 | 13 | 37 | 4 | 4 | 16 | 27 | 32 | 11 | 6 |
| Underwood city, Otter Tail County..... | 341 | 46.8 | 15 | 56 | 11 | 8 | 27 | 44 | 47 | 20 | 30 |
| Underwood township, Redwood County..... | 206 | 38.0 | 10 | 54 | 7 | 8 | 19 | 27 | 32 | 13 | 9 |
| Union township, Houston County..... | 370 | 42.3 | 18 | 82 | 9 | 10 | 35 | 46 | 78 | 34 | 18 |
| Union Grove township, Meeker County..... | 633 | 41.9 | 42 | 123 | 17 | 16 | 79 | 55 | 98 | 55 | 39 |
| Upper Red Lake UT, Beltrami County..... | 14 | 51.5 | 2 | 0 | 0 | 1 | 0 | 1 | 4 | 1 | 0 |
| Upsala city, Morrison County..... | 427 | 40.6 | 32 | 71 | 12 | 13 | 58 | 56 | 65 | 12 | 17 |
| Urbank city, Otter Tail County..... | 54 | 40.5 | 5 | 6 | 1 | 4 | 10 | 1 | 7 | 2 | 5 |
| Urness township, Douglas County..... | 243 | 50.6 | 5 | 29 | 7 | 7 | 15 | 27 | 52 | 31 | 27 |
| Utica city, Winona County..... | 291 | 34.4 | 19 | 62 | 11 | 12 | 44 | 36 | 50 | 14 | 17 |
| Utica township, Winona County..... | 639 | 37.1 | 48 | 155 | 24 | 25 | 61 | 71 | 100 | 43 | 34 |
| Vadnais Heights city, Ramsey County..... | 12,302 | 41.9 | 750 | 1,996 | 381 | 576 | 1,527 | 1,353 | 2,284 | 1,085 | 833 |
| Vail township, Redwood County..... | 229 | 40.8 | 13 | 48 | 5 | 13 | 18 | 29 | 43 | 23 | 6 |
| Vallers township, Lyon County..... | 214 | 44.1 | 14 | 44 | 5 | 6 | 17 | 27 | 36 | 19 | 8 |
| Valley township, Marshall County..... | 149 | 47.8 | 11 | 26 | 1 | 1 | 12 | 17 | 18 | 19 | 12 |
| Van Buren township, St. Louis County..... | 189 | 48.9 | 8 | 28 | 7 | 2 | 14 | 17 | 47 | 17 | 16 |
| Vasa township, Goodhue County..... | 910 | 42.5 | 42 | 173 | 32 | 36 | 80 | 122 | 174 | 88 | 54 |
| Vega township, Marshall County..... | 125 | 48.9 | 4 | 18 | 6 | 2 | 14 | 9 | 31 | 5 | 7 |
| Veldt township, Marshall County..... | 30 | 58.0 | 2 | 2 | 0 | 0 | 3 | 0 | 8 | 0 | 1 |
| Verdi township, Lincoln County..... | 206 | 39.5 | 13 | 42 | 6 | 10 | 23 | 23 | 38 | 12 | 11 |
| Verdon township, Aitkin County..... | 45 | 56.5 | 2 | 1 | 2 | 0 | 1 | 2 | 12 | 6 | 2 |
| Vergas city, Otter Tail County..... | 331 | 52.5 | 14 | 30 | 8 | 11 | 42 | 33 | 48 | 33 | 21 |
| Vermilion Lake township, St. Louis County.. | 278 | 56.2 | 10 | 24 | 6 | 6 | 20 | 17 | 46 | 38 | 46 |
| Vermillion city, Dakota County..... | 419 | 40.6 | 24 | 69 | 15 | 19 | 58 | 52 | 82 | 35 | 16 |
| Vermillion township, Dakota County..... | 1,192 | 40.9 | 75 | 219 | 44 | 56 | 118 | 145 | 236 | 105 | 69 |
| Verndale city, Wadena County..... | 602 | 35.0 | 48 | 123 | 29 | 29 | 72 | 82 | 64 | 34 | 26 |
| Vernon township, Dodge County..... | 665 | 40.4 | 43 | 140 | 23 | 21 | 54 | 93 | 109 | 44 | 54 |
| Vernon Center city, Blue Earth County..... | 332 | 34.4 | 29 | 68 | 8 | 8 | 56 | 48 | 39 | 21 | 18 |
| Vernon Center township, Blue Earth County | 262 | 44.8 | 13 | 52 | 8 | 8 | 19 | 32 | 45 | 17 | 14 |
| Verona township, Faribault County..... | 364 | 47.0 | 19 | 54 | 7 | 6 | 39 | 45 | 64 | 25 | 32 |
| Vesta city, Redwood County..... | 319 | 33.5 | 33 | 58 | 11 | 17 | 48 | 35 | 27 | 15 | 13 |
| Vesta township, Redwood County..... | 192 | 44.0 | 10 | 39 | 6 | 4 | 19 | 21 | 47 | 4 | 12 |
| Victor township, Wright County..... | 1,032 | 42.8 | 56 | 195 | 30 | 49 | 78 | 137 | 203 | 94 | 85 |
| Victoria city, Carver County..... | 7,345 | 38.9 | 533 | 1,886 | 174 | 149 | 483 | 1,395 | 1,319 | 410 | 374 |
| Victory township, Lake of the Woods County | 7 | 59.5 | 0 | 0 | 0 | 0 | 0 | 2 | 1 | 1 | 2 |
| Viding township, Clay County..... | 103 | 35.7 | 7 | 27 | 2 | 0 | 12 | 13 | 16 | 8 | 4 |
| Vienna township, Rock County..... | 156 | 42.7 | 9 | 29 | 3 | 3 | 15 | 22 | 21 | 17 | 12 |
| Viking city, Marshall County..... | 104 | 42.0 | 6 | 26 | 1 | 1 | 14 | 10 | 19 | 6 | 5 |
| Viking township, Marshall County..... | 156 | 40.5 | 11 | 28 | 5 | 4 | 16 | 26 | 27 | 12 | 9 |
| Villard city, Pope County..... | 254 | 45.3 | 16 | 41 | 6 | 10 | 28 | 25 | 39 | 21 | 20 |
| Villard township, Todd County..... | 656 | 41.9 | 42 | 106 | 19 | 23 | 87 | 74 | 102 | 69 | 41 |
| Vineland CDP, Mille Lacs County..... | 1,001 | 27.3 | 114 | 244 | 51 | 67 | 132 | 124 | 124 | 32 | 36 |
| Vineland township, Polk County..... | 87 | 40.5 | 4 | 20 | 1 | 3 | 5 | 16 | 9 | 8 | 7 |
| Vining city, Otter Tail County..... | 78 | 46.5 | 5 | 11 | 5 | 4 | 7 | 7 | 10 | 4 | 3 |
| Viola township, Olmsted County..... | 589 | 42.6 | 31 | 113 | 29 | 18 | 36 | 90 | 123 | 45 | 24 |
| Virginia city, St. Louis County..... | 8,712 | 44.9 | 523 | 1,126 | 382 | 430 | 1,024 | 879 | 1,261 | 684 | 484 |
| Vivian township, Waseca County..... | 259 | 43.1 | 15 | 49 | 7 | 5 | 32 | 30 | 35 | 25 | 14 |
| Waasa township, St. Louis County..... | 249 | 50.6 | 6 | 33 | 9 | 4 | 18 | 33 | 49 | 22 | 30 |
| Wabana township, Itasca County..... | 537 | 50.0 | 28 | 70 | 20 | 11 | 44 | 42 | 113 | 66 | 53 |
| Wabanica township, Lake of the Woods County..... | 237 | 52.1 | 10 | 26 | 6 | 7 | 15 | 26 | 48 | 27 | 24 |
| Wabasha city, Wabasha County..... | 2,521 | 48.8 | 111 | 377 | 58 | 81 | 228 | 280 | 355 | 178 | 177 |
| Wabasso city, Redwood County..... | 696 | 43.7 | 42 | 120 | 16 | 30 | 60 | 96 | 98 | 41 | 32 |
| Wabedo township, Cass County..... | 341 | 61.7 | 5 | 26 | 4 | 2 | 16 | 26 | 42 | 39 | 44 |
| Waconia city, Carver County..... | 10,697 | 34.9 | 959 | 2,513 | 242 | 290 | 1,363 | 1,913 | 1,478 | 441 | 289 |
| Waconia township, Carver County..... | 1,228 | 45.3 | 45 | 276 | 35 | 40 | 61 | 153 | 272 | 105 | 71 |
| Wacouta township, Goodhue County..... | 386 | 51.3 | 7 | 64 | 6 | 13 | 18 | 35 | 91 | 52 | 33 |
| Wadena city..... | 4,088 | 42.0 | 281 | 624 | 196 | 193 | 467 | 392 | 550 | 246 | 199 |
| Otter Tail County (part)..... | 66 | 39.0 | 12 | 7 | 2 | 1 | 10 | 2 | 14 | 1 | 4 |
| Wadena County (part)..... | 4,022 | 42.0 | 269 | 617 | 194 | 192 | 457 | 390 | 536 | 245 | 195 |

Table 2.

Age and Sex: 2010—Con.

[For information on confidentiality protection, nonsampling error, and definitions, see Selected Appendixes at <www.census.gov/prod/cen2010/cph-1-a.pdf>]

| Age—Con | | | Age and sex | | | | | | Percent of total population | | State County Place and County Subdivision |
|-----------------------------------|-------------------|----------------------|-------------|--------------------------------|-------------------|--------|-------------------|--------|-----------------------------|----------------------|---|
| 65 to 74 years | 75 to 84 years | 85 years and over | All ages | | 18 years and over | | 65 years and over | | Under 18 years | 65 years and over | |
| | | | Female | Males per 100 females | Total | Female | Total | Female | | | |
| PLACE AND COUNTY SUBDIVISION—Con. | | | | | | | | | | | |
| 81 | 86 | 77 | 423 | 94.1 | 622 | 333 | 244 | 148 | 24.2 | 29.7 | Twin Valley city, Norman County |
| 324 | 282 | 183 | 1,970 | 90.1 | 2,921 | 1,549 | 789 | 469 | 22.0 | 21.1 | Two Harbors city, Lake County |
| 31 | 12 | 2 | 94 | 126.6 | 170 | 79 | 45 | 18 | 20.2 | 21.1 | Two Inlets township, Becker County |
| 38 | 24 | 6 | 328 | 110.1 | 519 | 241 | 68 | 30 | 24.7 | 9.9 | Two Rivers township, Morrison County |
| 131 | 97 | 73 | 593 | 92.7 | 893 | 477 | 301 | 177 | 21.9 | 26.3 | Tyler city, Lincoln County |
| 6 | 2 | 2 | 28 | 128.6 | 48 | 21 | 10 | 4 | 25.0 | 15.6 | Tynsid township, Polk County |
| 18 | 14 | 3 | 83 | 118.1 | 137 | 59 | 35 | 13 | 24.3 | 19.3 | Tyro township, Yellow Medicine County |
| 43 | 25 | 4 | 283 | 98.6 | 425 | 207 | 72 | 38 | 24.4 | 12.8 | Tyrone township, Le Sueur County |
| 36 | 31 | 8 | 209 | 114.4 | 347 | 165 | 75 | 41 | 22.5 | 16.7 | Udolpho township, Mower County |
| 49 | 48 | 56 | 277 | 97.5 | 431 | 222 | 153 | 93 | 21.2 | 28.0 | Ulen city, Clay County |
| 12 | 8 | 4 | 86 | 102.3 | 124 | 60 | 24 | 10 | 28.7 | 13.8 | Ulen township, Clay County |
| 43 | 30 | 10 | 168 | 103.0 | 270 | 139 | 83 | 43 | 20.8 | 24.3 | Underwood city, Otter Tail County |
| 15 | 10 | 2 | 105 | 96.2 | 142 | 68 | 27 | 13 | 31.1 | 13.1 | Underwood township, Redwood County |
| 27 | 10 | 3 | 195 | 89.7 | 270 | 132 | 40 | 20 | 27.0 | 10.8 | Union township, Houston County |
| 64 | 36 | 9 | 296 | 113.9 | 468 | 222 | 109 | 54 | 26.1 | 17.2 | Union Grove township, Meeker County |
| 0 | 4 | 1 | 6 | 133.3 | 12 | 5 | 5 | 2 | 14.3 | 35.7 | Upper Red Lake UT, Beltrami County |
| 32 | 43 | 16 | 226 | 88.9 | 324 | 171 | 91 | 56 | 24.1 | 21.3 | Upsala city, Morrison County |
| 3 | 6 | 4 | 24 | 125.0 | 43 | 18 | 13 | 7 | 20.4 | 24.1 | Urbank city, Otter Tail County |
| 29 | 11 | 3 | 112 | 117.0 | 209 | 96 | 43 | 19 | 14.0 | 17.7 | Urness township, Douglas County |
| 17 | 5 | 4 | 135 | 115.6 | 210 | 95 | 26 | 13 | 27.8 | 8.9 | Utica city, Winona County |
| 29 | 43 | 6 | 306 | 108.8 | 436 | 212 | 78 | 38 | 31.8 | 12.2 | Utica township, Winona County |
| 887 | 476 | 154 | 6,479 | 89.9 | 9,556 | 5,121 | 1,517 | 890 | 22.3 | 12.3 | Vadnais Heights city, Ramsey County |
| 17 | 12 | 2 | 113 | 102.7 | 168 | 80 | 31 | 16 | 26.6 | 13.5 | Vail township, Redwood County |
| 30 | 7 | 1 | 100 | 114.0 | 156 | 75 | 38 | 16 | 27.1 | 17.8 | Vallers township, Lyon County |
| 12 | 16 | 4 | 75 | 98.7 | 112 | 54 | 32 | 17 | 24.8 | 21.5 | Valley township, Marshall County |
| 25 | 7 | 1 | 95 | 98.9 | 153 | 73 | 33 | 14 | 19.0 | 17.5 | Van Buren township, St. Louis County |
| 62 | 33 | 14 | 431 | 111.1 | 695 | 328 | 109 | 54 | 23.6 | 12.0 | Vasa township, Goodhue County |
| 17 | 9 | 3 | 56 | 123.2 | 103 | 45 | 29 | 13 | 17.6 | 23.2 | Vega township, Marshall County |
| 9 | 3 | 2 | 13 | 130.8 | 26 | 11 | 14 | 6 | 13.3 | 46.7 | Veldt township, Marshall County |
| 21 | 5 | 2 | 98 | 110.2 | 151 | 68 | 28 | 14 | 26.7 | 13.6 | Verdi township, Lincoln County |
| 12 | 5 | 0 | 20 | 125.0 | 42 | 17 | 17 | 7 | 6.7 | 37.8 | Verdon township, Aitkin County |
| 41 | 39 | 11 | 167 | 98.2 | 287 | 152 | 91 | 51 | 13.3 | 27.5 | Vergas city, Otter Tail County |
| 50 | 14 | 1 | 135 | 105.9 | 244 | 120 | 65 | 32 | 12.2 | 23.4 | Vermilion Lake township, St. Louis County |
| 28 | 19 | 2 | 199 | 110.6 | 326 | 158 | 49 | 27 | 22.2 | 11.7 | Vermillion city, Dakota County |
| 87 | 31 | 7 | 560 | 112.9 | 898 | 425 | 125 | 58 | 24.7 | 10.5 | Vermillion township, Dakota County |
| 36 | 44 | 15 | 291 | 106.9 | 431 | 207 | 95 | 50 | 28.4 | 15.8 | Verndale city, Wadena County |
| 53 | 25 | 6 | 317 | 109.8 | 482 | 230 | 84 | 36 | 27.5 | 12.6 | Vernon township, Dodge County |
| 17 | 13 | 7 | 177 | 87.6 | 235 | 125 | 37 | 20 | 29.2 | 11.1 | Vernon Center city, Blue Earth County |
| 29 | 21 | 4 | 124 | 111.3 | 197 | 93 | 54 | 24 | 24.8 | 20.6 | Vernon Center township, Blue Earth County |
| 37 | 33 | 3 | 174 | 109.2 | 291 | 138 | 73 | 35 | 20.1 | 20.1 | Verona township, Faribault County |
| 27 | 29 | 6 | 167 | 91.0 | 228 | 118 | 62 | 37 | 28.5 | 19.4 | Vesta city, Redwood County |
| 17 | 12 | 1 | 97 | 97.9 | 143 | 71 | 30 | 15 | 25.5 | 15.6 | Vesta township, Redwood County |
| 62 | 35 | 8 | 481 | 114.6 | 781 | 367 | 105 | 49 | 24.3 | 10.2 | Victor township, Wright County |
| 366 | 196 | 60 | 3,697 | 98.7 | 4,926 | 2,523 | 622 | 336 | 32.9 | 8.5 | Victoria city, Carver County |
| 0 | 1 | 0 | 5 | 40.0 | 7 | 5 | 1 | 1 | 0.0 | 14.3 | Victory township, Lake of the Woods County |
| 11 | 3 | 0 | 55 | 87.3 | 69 | 34 | 14 | 5 | 33.0 | 13.6 | Viding township, Clay County |
| 15 | 7 | 3 | 70 | 122.9 | 118 | 52 | 25 | 10 | 24.4 | 16.0 | Vienna township, Rock County |
| 7 | 9 | 0 | 59 | 76.3 | 72 | 38 | 16 | 7 | 30.8 | 15.4 | Viking city, Marshall County |
| 12 | 2 | 4 | 72 | 116.7 | 117 | 53 | 18 | 8 | 25.0 | 11.5 | Viking township, Marshall County |
| 21 | 18 | 9 | 128 | 98.4 | 197 | 99 | 48 | 26 | 22.4 | 18.9 | Villard city, Pope County |
| 63 | 26 | 4 | 305 | 115.1 | 508 | 242 | 93 | 48 | 22.6 | 14.2 | Villard township, Todd County |
| 52 | 24 | 1 | 519 | 92.9 | 643 | 337 | 77 | 43 | 35.8 | 7.7 | Vineland CDP, Mille Lacs County |
| 6 | 7 | 1 | 45 | 93.3 | 63 | 30 | 14 | 6 | 27.6 | 16.1 | Vineland township, Polk County |
| 6 | 13 | 3 | 37 | 110.8 | 62 | 27 | 22 | 11 | 20.5 | 28.2 | Vining city, Otter Tail County |
| 51 | 19 | 10 | 279 | 111.1 | 445 | 210 | 80 | 38 | 24.4 | 13.6 | Viola township, Olmsted County |
| 690 | 727 | 502 | 4,541 | 91.9 | 7,063 | 3,721 | 1,919 | 1,178 | 18.9 | 22.0 | Virginia city, St. Louis County |
| 20 | 21 | 6 | 124 | 108.9 | 195 | 88 | 47 | 25 | 24.7 | 18.1 | Vivian township, Waseca County |
| 25 | 19 | 1 | 112 | 122.3 | 210 | 94 | 45 | 19 | 15.7 | 18.1 | Waasa township, St. Louis County |
| 60 | 28 | 2 | 250 | 114.8 | 439 | 205 | 90 | 41 | 18.2 | 16.8 | Wabana township, Itasca County |
| 23 | 15 | 10 | 108 | 119.4 | 201 | 94 | 48 | 22 | 15.2 | 20.3 | Wabanica township, Lake of the Woods County |
| 341 | 206 | 129 | 1,331 | 89.4 | 2,033 | 1,110 | 676 | 402 | 19.4 | 26.8 | Wabasha city, Wabasha County |
| 72 | 61 | 28 | 360 | 93.3 | 534 | 266 | 161 | 83 | 23.3 | 23.1 | Wabasso city, Redwood County |
| 81 | 47 | 9 | 163 | 109.2 | 310 | 148 | 137 | 62 | 9.1 | 40.2 | Wabedo township, Cass County |
| 484 | 413 | 312 | 5,520 | 93.8 | 7,225 | 3,824 | 1,209 | 761 | 32.5 | 11.3 | Waconia city, Carver County |
| 114 | 45 | 11 | 587 | 109.2 | 907 | 427 | 170 | 80 | 26.1 | 13.8 | Waconia township, Carver County |
| 37 | 22 | 8 | 189 | 104.2 | 315 | 152 | 67 | 38 | 18.4 | 17.4 | Wacouta township, Goodhue County |
| 366 | 346 | 228 | 2,155 | 89.7 | 3,183 | 1,718 | 940 | 590 | 22.1 | 23.0 | Wadena city |
| 8 | 4 | 1 | 36 | 83.3 | 47 | 24 | 13 | 7 | 28.8 | 19.7 | Otter Tail County (part) |
| 358 | 342 | 227 | 2,119 | 89.8 | 3,136 | 1,694 | 927 | 583 | 22.0 | 23.0 | Wadena County (part) |

Table 2.

Age and Sex: 2010—Con.

[For information on confidentiality protection, nonsampling error, and definitions, see Selected Appendixes at <www.census.gov/prod/cen2010/cph-1-a.pdf>]

| State County Place and County Subdivision | Total population | Median age | Age | | | | | | | | |
|---|---------------------|---------------|------------------|------------------|-------------------|-------------------|-------------------|-------------------|-------------------|-------------------|-------------------|
| | | | Under 5 years | 5 to 17 years | 18 to 20 years | 21 to 24 years | 25 to 34 years | 35 to 44 years | 45 to 54 years | 55 to 59 years | 60 to 64 years |
| PLACE AND COUNTY SUBDIVISION—Con. | | | | | | | | | | | |
| Wadena township, Wadena County..... | 868 | 45.9 | 46 | 158 | 19 | 28 | 79 | 91 | 161 | 83 | 62 |
| Wagner township, Aitkin County..... | 332 | 56.6 | 17 | 30 | 3 | 7 | 24 | 33 | 43 | 31 | 45 |
| Wahkon city, Mille Lacs County..... | 206 | 49.7 | 7 | 25 | 8 | 7 | 15 | 21 | 40 | 13 | 21 |
| Wahnena UT, Cass County..... | 180 | 42.0 | 11 | 37 | 8 | 4 | 22 | 20 | 31 | 14 | 6 |
| Waite Park city, Stearns County..... | 6,715 | 32.6 | 470 | 857 | 333 | 769 | 1,116 | 659 | 728 | 304 | 313 |
| Wakefield township, Stearns County..... | 2,756 | 43.6 | 117 | 604 | 85 | 84 | 170 | 405 | 522 | 220 | 184 |
| Walcott township, Rice County..... | 953 | 46.0 | 34 | 186 | 25 | 25 | 69 | 116 | 222 | 93 | 60 |
| Walden township, Cass County..... | 500 | 45.0 | 32 | 83 | 23 | 21 | 49 | 42 | 98 | 37 | 24 |
| Walden township, Pope County..... | 169 | 45.2 | 10 | 31 | 1 | 12 | 19 | 11 | 22 | 16 | 12 |
| Waldorf city, Waseca County..... | 229 | 42.1 | 23 | 32 | 8 | 7 | 36 | 18 | 28 | 18 | 16 |
| Walhalla township, Lake of the Woods County..... | 131 | 47.8 | 7 | 16 | 4 | 6 | 14 | 11 | 28 | 8 | 9 |
| Walker city, Cass County..... | 941 | 49.0 | 53 | 128 | 11 | 36 | 105 | 91 | 126 | 67 | 41 |
| Walls township, Traverse County..... | 65 | 48.5 | 3 | 12 | 1 | 4 | 1 | 9 | 16 | 6 | 1 |
| Walnut Grove city, Redwood County..... | 871 | 36.8 | 69 | 204 | 43 | 26 | 78 | 82 | 120 | 35 | 46 |
| Walnut Lake township, Faribault County..... | 214 | 47.7 | 10 | 29 | 7 | 11 | 23 | 14 | 47 | 26 | 14 |
| Walter township, Lac qui Parle County..... | 148 | 43.7 | 6 | 31 | 3 | 4 | 14 | 19 | 28 | 12 | 10 |
| Walters city, Faribault County..... | 73 | 43.8 | 6 | 8 | 4 | 3 | 5 | 13 | 6 | 8 | 4 |
| Waltham city, Mower County..... | 151 | 41.2 | 10 | 20 | 5 | 6 | 30 | 13 | 28 | 16 | 6 |
| Waltham township, Mower County..... | 339 | 49.1 | 12 | 47 | 11 | 8 | 26 | 36 | 90 | 24 | 24 |
| Walworth township, Becker County..... | 87 | 40.5 | 6 | 22 | 0 | 0 | 11 | 10 | 7 | 4 | 8 |
| Wanamingo city, Goodhue County..... | 1,086 | 38.4 | 94 | 158 | 27 | 59 | 165 | 135 | 110 | 72 | 58 |
| Wanamingo township, Goodhue County..... | 456 | 46.5 | 17 | 90 | 17 | 12 | 30 | 48 | 114 | 33 | 20 |
| Wanda city, Redwood County..... | 84 | 50.5 | 4 | 15 | 1 | 2 | 6 | 9 | 12 | 14 | 7 |
| Wang township, Renville County..... | 249 | 45.2 | 15 | 41 | 9 | 8 | 20 | 31 | 56 | 21 | 9 |
| Wanger township, Marshall County..... | 75 | 49.5 | 4 | 11 | 0 | 6 | 7 | 6 | 8 | 11 | 9 |
| Warba city, Itasca County..... | 181 | 37.8 | 18 | 25 | 2 | 11 | 26 | 16 | 31 | 20 | 12 |
| Ward township, Todd County..... | 447 | 49.5 | 23 | 63 | 15 | 7 | 35 | 43 | 88 | 34 | 34 |
| Warren city, Marshall County..... | 1,563 | 44.5 | 87 | 275 | 44 | 56 | 171 | 160 | 238 | 108 | 56 |
| Warren township, Winona County..... | 651 | 39.1 | 49 | 130 | 22 | 22 | 67 | 75 | 116 | 64 | 26 |
| Warrenton township, Marshall County..... | 103 | 39.8 | 10 | 24 | 1 | 3 | 8 | 19 | 18 | 5 | 5 |
| Warroad city, Roseau County..... | 1,781 | 38.9 | 138 | 307 | 80 | 99 | 203 | 219 | 282 | 106 | 77 |
| Warsaw township, Goodhue County..... | 607 | 46.3 | 32 | 93 | 16 | 23 | 37 | 79 | 158 | 54 | 46 |
| Warsaw CDP, Rice County..... | 627 | 45.4 | 29 | 106 | 22 | 17 | 49 | 83 | 102 | 67 | 57 |
| Warsaw township, Rice County..... | 1,320 | 45.7 | 57 | 221 | 50 | 46 | 100 | 164 | 253 | 125 | 94 |
| Waseca city, Waseca County..... | 9,410 | 36.5 | 625 | 1,489 | 309 | 483 | 1,613 | 1,226 | 1,410 | 541 | 453 |
| Washington township, Le Sueur County..... | 715 | 51.8 | 21 | 104 | 11 | 18 | 51 | 72 | 134 | 80 | 94 |
| Washington Lake township, Sibley County... | 498 | 41.3 | 23 | 100 | 14 | 12 | 63 | 54 | 112 | 33 | 22 |
| Wasioja township, Dodge County..... | 914 | 42.2 | 43 | 180 | 27 | 34 | 90 | 126 | 186 | 70 | 45 |
| Waskish township, Beltrami County..... | 118 | 58.3 | 2 | 11 | 3 | 4 | 5 | 4 | 21 | 12 | 17 |
| Watab township, Benton County..... | 3,093 | 41.7 | 189 | 568 | 95 | 112 | 352 | 385 | 579 | 269 | 207 |
| Waterbury township, Redwood County..... | 196 | 49.0 | 9 | 36 | 1 | 2 | 9 | 27 | 36 | 11 | 16 |
| Waterford township, Dakota County..... | 497 | 45.0 | 25 | 94 | 13 | 11 | 48 | 57 | 93 | 44 | 45 |
| Watertown city, Carver County..... | 4,205 | 34.3 | 332 | 909 | 109 | 191 | 606 | 691 | 586 | 220 | 152 |
| Watertown township, Carver County..... | 1,204 | 47.4 | 47 | 213 | 32 | 29 | 89 | 146 | 259 | 118 | 114 |
| Waterville city, Le Sueur County..... | 1,868 | 42.4 | 132 | 292 | 57 | 79 | 192 | 240 | 261 | 132 | 111 |
| Waterville township, Le Sueur County..... | 716 | 46.4 | 44 | 120 | 14 | 22 | 48 | 90 | 122 | 62 | 63 |
| Watkins city, Meeker County..... | 962 | 36.9 | 81 | 189 | 20 | 29 | 143 | 106 | 130 | 36 | 39 |
| Watopa township, Wabasha County..... | 247 | 46.8 | 9 | 47 | 8 | 8 | 16 | 28 | 48 | 28 | 23 |
| Watson city, Chippewa County..... | 205 | 41.2 | 12 | 46 | 7 | 7 | 21 | 23 | 30 | 20 | 13 |
| Waubun city, Mahnomen County..... | 400 | 33.7 | 35 | 92 | 16 | 16 | 44 | 40 | 35 | 24 | 27 |
| Waukenabo township, Aitkin County..... | 316 | 50.7 | 10 | 52 | 6 | 5 | 17 | 40 | 46 | 32 | 21 |
| Waukon township, Norman County..... | 114 | 50.8 | 4 | 17 | 1 | 2 | 9 | 15 | 19 | 11 | 5 |
| Waverly township, Martin County..... | 208 | 47.0 | 11 | 38 | 7 | 4 | 17 | 22 | 39 | 16 | 14 |
| Waverly city, Wright County..... | 1,357 | 31.6 | 141 | 220 | 38 | 65 | 326 | 183 | 147 | 74 | 52 |
| Wawina township, Itasca County..... | 77 | 46.5 | 6 | 11 | 0 | 2 | 9 | 9 | 15 | 9 | 7 |
| Wayzata city, Hennepin County..... | 3,688 | 47.8 | 161 | 544 | 95 | 132 | 355 | 409 | 585 | 287 | 302 |
| Wealthwood township, Aitkin County..... | 268 | 62.2 | 6 | 27 | 3 | 0 | 2 | 18 | 31 | 29 | 36 |
| Webster township, Rice County..... | 1,768 | 44.9 | 76 | 357 | 43 | 44 | 110 | 256 | 384 | 132 | 124 |
| Weimer township, Jackson County..... | 142 | 49.0 | 3 | 27 | 2 | 7 | 5 | 18 | 27 | 12 | 16 |
| Welch township, Goodhue County..... | 754 | 43.5 | 41 | 138 | 15 | 26 | 77 | 94 | 142 | 76 | 61 |
| Welcome city, Martin County..... | 686 | 44.3 | 44 | 107 | 26 | 22 | 80 | 69 | 101 | 59 | 52 |
| Wellington township, Renville County..... | 185 | 49.5 | 7 | 27 | 6 | 4 | 11 | 24 | 37 | 14 | 8 |
| Wells city, Faribault County..... | 2,343 | 45.3 | 142 | 388 | 64 | 80 | 239 | 250 | 346 | 165 | 139 |
| Wells township, Rice County..... | 1,594 | 45.6 | 72 | 265 | 51 | 49 | 156 | 186 | 255 | 155 | 145 |
| Wendell city, Grant County..... | 167 | 50.2 | 7 | 18 | 8 | 11 | 16 | 14 | 22 | 12 | 13 |
| Wergeland township, Yellow Medicine County..... | 153 | 50.6 | 8 | 17 | 8 | 1 | 12 | 15 | 35 | 20 | 18 |
| West Albany township, Wabasha County..... | 398 | 42.0 | 19 | 76 | 17 | 16 | 39 | 42 | 72 | 36 | 35 |
| West Bank township, Swift County..... | 150 | 45.0 | 4 | 31 | 6 | 3 | 14 | 17 | 35 | 7 | 8 |
| Westbrook city, Cottonwood County..... | 739 | 54.0 | 33 | 105 | 18 | 18 | 59 | 71 | 77 | 56 | 52 |
| Westbrook township, Cottonwood County.... | 216 | 50.8 | 7 | 36 | 5 | 2 | 16 | 25 | 31 | 19 | 20 |
| West Concord city, Dodge County..... | 782 | 36.2 | 66 | 146 | 21 | 42 | 110 | 100 | 90 | 43 | 34 |
| West Cook UT, Cook County..... | 1,616 | 51.4 | 68 | 211 | 24 | 36 | 120 | 173 | 305 | 178 | 185 |

Table 2.

Age and Sex: 2010—Con.

[For information on confidentiality protection, nonsampling error, and definitions, see Selected Appendixes at <www.census.gov/prod/cen2010/cph-1-a.pdf>]

| Age—Con | | | Age and sex | | | | | | Percent of total population | | State County Place and County Subdivision | |
|-----------------------------------|-------------------|----------------------|-------------|--------------------------------|-------------------|--------|-------------------|--------|-----------------------------|----------------------|---|--|
| 65 to 74 years | 75 to 84 years | 85 years and over | All ages | | 18 years and over | | 65 years and over | | Under 18 years | 65 years and over | | |
| | | | Female | Males per 100 females | Total | Female | Total | Female | | | | |
| PLACE AND COUNTY SUBDIVISION—Con. | | | | | | | | | | | | |
| | 90 | 41 | 10 | 424 | 104.7 | 664 | 314 | 141 | 73 | 23.5 | 16.2 | Wadena township, Wadena County |
| | 64 | 27 | 8 | 158 | 110.1 | 285 | 136 | 99 | 42 | 14.2 | 29.8 | Wagner township, Aitkin County |
| | 34 | 11 | 4 | 99 | 108.1 | 174 | 87 | 49 | 30 | 15.5 | 23.8 | Wahkon city, Mille Lacs County |
| | 18 | 7 | 2 | 85 | 111.8 | 132 | 64 | 27 | 13 | 26.7 | 15.0 | Wahnena UT, Cass County |
| | 506 | 428 | 232 | 3,517 | 90.9 | 5,388 | 2,870 | 1,166 | 722 | 19.8 | 17.4 | Waite Park city, Stearns County |
| | 240 | 109 | 16 | 1,323 | 108.3 | 2,035 | 994 | 365 | 174 | 26.2 | 13.2 | Wakefield township, Stearns County |
| | 75 | 36 | 12 | 455 | 109.5 | 733 | 358 | 123 | 66 | 23.1 | 12.9 | Walcott township, Rice County |
| | 51 | 27 | 13 | 246 | 103.3 | 385 | 190 | 91 | 45 | 23.0 | 18.2 | Walden township, Cass County |
| | 25 | 10 | 0 | 81 | 108.6 | 128 | 65 | 35 | 17 | 24.3 | 20.7 | Walden township, Pope County |
| | 24 | 16 | 3 | 111 | 106.3 | 174 | 82 | 43 | 19 | 24.0 | 18.8 | Waldorf city, Waseca County |
| | 18 | 7 | 3 | 62 | 111.3 | 108 | 51 | 28 | 11 | 17.6 | 21.4 | Walhalla township, Lake of the Woods County |
| | 112 | 88 | 83 | 522 | 80.3 | 760 | 424 | 283 | 180 | 19.2 | 30.1 | Walker city, Cass County |
| | 9 | 3 | 0 | 30 | 116.7 | 50 | 25 | 12 | 6 | 23.1 | 18.5 | Walls township, Traverse County |
| | 63 | 65 | 40 | 433 | 101.2 | 598 | 311 | 168 | 100 | 31.3 | 19.3 | Walnut Grove city, Redwood County |
| | 18 | 12 | 3 | 95 | 125.3 | 175 | 76 | 33 | 16 | 18.2 | 15.4 | Walnut Lake township, Faribault County |
| | 9 | 10 | 2 | 66 | 124.2 | 111 | 50 | 21 | 9 | 25.0 | 14.2 | Walter township, Lac qui Parle County |
| | 10 | 6 | 0 | 33 | 121.2 | 59 | 27 | 16 | 9 | 19.2 | 21.9 | Walters city, Faribault County |
| | 6 | 4 | 7 | 69 | 118.8 | 121 | 53 | 17 | 8 | 19.9 | 11.3 | Walther city, Mower County |
| | 27 | 26 | 8 | 163 | 108.0 | 280 | 135 | 61 | 31 | 17.4 | 18.0 | Walther township, Mower County |
| | 10 | 6 | 3 | 46 | 89.1 | 59 | 29 | 19 | 10 | 32.2 | 21.8 | Walworth township, Becker County |
| | 93 | 73 | 42 | 546 | 98.9 | 834 | 423 | 208 | 118 | 23.2 | 19.2 | Wanamingo city, Goodhue County |
| | 46 | 20 | 9 | 221 | 106.3 | 349 | 165 | 75 | 39 | 23.5 | 16.4 | Wanamingo township, Goodhue County |
| | 4 | 8 | 2 | 43 | 95.3 | 65 | 33 | 14 | 9 | 22.6 | 16.7 | Wanda city, Redwood County |
| | 20 | 17 | 2 | 113 | 120.4 | 193 | 87 | 39 | 18 | 22.5 | 15.7 | Wang township, Renville County |
| | 6 | 6 | 1 | 31 | 141.9 | 60 | 24 | 13 | 5 | 20.0 | 17.3 | Wanger township, Marshall County |
| | 10 | 10 | 0 | 92 | 96.7 | 138 | 70 | 20 | 13 | 23.8 | 11.0 | Warba city, Itasca County |
| | 71 | 26 | 8 | 204 | 119.1 | 361 | 165 | 105 | 45 | 19.2 | 23.5 | Ward township, Todd County |
| | 132 | 136 | 100 | 821 | 90.4 | 1,201 | 645 | 368 | 235 | 23.2 | 23.5 | Warren city, Marshall County |
| | 42 | 35 | 3 | 316 | 106.0 | 472 | 226 | 80 | 41 | 27.5 | 12.3 | Warren township, Winona County |
| | 9 | 0 | 1 | 47 | 119.1 | 69 | 33 | 10 | 3 | 33.0 | 9.7 | Warrenton township, Marshall County |
| | 121 | 94 | 55 | 891 | 99.9 | 1,336 | 666 | 270 | 150 | 25.0 | 15.2 | Warroad city, Roseau County |
| | 45 | 18 | 6 | 290 | 109.3 | 482 | 225 | 69 | 32 | 20.6 | 11.4 | Warsaw township, Goodhue County |
| | 76 | 12 | 7 | 309 | 102.9 | 492 | 241 | 95 | 46 | 21.5 | 15.2 | Warsaw CDP, Rice County |
| | 147 | 44 | 19 | 651 | 102.8 | 1,042 | 508 | 210 | 106 | 21.1 | 15.9 | Warsaw township, Rice County |
| | 549 | 426 | 286 | 5,400 | 74.3 | 7,296 | 4,359 | 1,261 | 779 | 22.5 | 13.4 | Waseca city, Waseca County |
| | 85 | 37 | 8 | 344 | 107.8 | 590 | 280 | 130 | 51 | 17.5 | 18.2 | Washington township, Le Sueur County |
| | 46 | 16 | 3 | 242 | 105.8 | 375 | 178 | 65 | 33 | 24.7 | 13.1 | Washington Lake township, Sibley County |
| | 68 | 32 | 13 | 435 | 110.1 | 691 | 325 | 113 | 57 | 24.4 | 12.4 | Wasioja township, Dodge County |
| | 29 | 4 | 6 | 55 | 114.5 | 105 | 47 | 39 | 17 | 11.0 | 33.1 | Waskish township, Beltrami County |
| | 234 | 88 | 15 | 1,515 | 104.2 | 2,336 | 1,150 | 337 | 165 | 24.5 | 10.9 | Watab township, Benton County |
| | 36 | 11 | 2 | 95 | 106.3 | 151 | 73 | 49 | 27 | 23.0 | 25.0 | Waterbury township, Redwood County |
| | 41 | 20 | 6 | 248 | 100.4 | 378 | 182 | 67 | 36 | 23.9 | 13.5 | Waterford township, Dakota County |
| | 177 | 133 | 99 | 2,138 | 96.7 | 2,964 | 1,501 | 409 | 258 | 29.5 | 9.7 | Watertown city, Carver County |
| | 99 | 46 | 12 | 576 | 109.0 | 944 | 463 | 157 | 79 | 21.6 | 13.0 | Watertown township, Carver County |
| | 155 | 129 | 88 | 970 | 92.6 | 1,444 | 754 | 372 | 217 | 22.7 | 19.9 | Waterville city, Le Sueur County |
| | 80 | 40 | 11 | 355 | 101.7 | 552 | 272 | 131 | 60 | 22.9 | 18.3 | Waterville township, Le Sueur County |
| | 76 | 58 | 55 | 508 | 89.4 | 692 | 351 | 189 | 112 | 28.1 | 19.6 | Watkins city, Meeker County |
| | 24 | 6 | 2 | 116 | 112.9 | 191 | 92 | 32 | 14 | 22.7 | 13.0 | Watopa township, Wabasha County |
| | 22 | 2 | 2 | 90 | 127.8 | 147 | 64 | 26 | 9 | 28.3 | 12.7 | Watson city, Chippewa County |
| | 35 | 26 | 10 | 228 | 75.4 | 273 | 154 | 71 | 46 | 31.8 | 17.8 | Waubun city, Mahnomon County |
| | 48 | 37 | 2 | 154 | 105.2 | 254 | 120 | 87 | 41 | 19.6 | 27.5 | Waukenabo township, Aitkin County |
| | 17 | 12 | 2 | 48 | 137.5 | 93 | 39 | 31 | 15 | 18.4 | 27.2 | Waukon township, Norman County |
| | 23 | 16 | 1 | 96 | 116.7 | 159 | 72 | 40 | 20 | 23.6 | 19.2 | Waverly township, Martin County |
| | 65 | 36 | 10 | 628 | 116.1 | 996 | 453 | 111 | 57 | 26.6 | 8.2 | Waverly city, Wright County |
| | 5 | 4 | 0 | 42 | 83.3 | 60 | 31 | 9 | 4 | 22.1 | 11.7 | Wawina township, Itasca County |
| | 392 | 281 | 145 | 1,935 | 90.6 | 2,983 | 1,590 | 818 | 479 | 19.1 | 22.2 | Wayzata city, Hennepin County |
| | 85 | 28 | 3 | 126 | 112.7 | 235 | 109 | 116 | 53 | 12.3 | 43.3 | Wealthwood township, Aitkin County |
| | 162 | 65 | 15 | 856 | 106.5 | 1,335 | 646 | 242 | 112 | 24.5 | 13.7 | Webster township, Rice County |
| | 13 | 10 | 2 | 67 | 111.9 | 112 | 54 | 25 | 12 | 21.1 | 17.6 | Weimer township, Jackson County |
| | 47 | 28 | 9 | 360 | 109.4 | 575 | 266 | 84 | 44 | 23.7 | 11.1 | Welch township, Goodhue County |
| | 54 | 57 | 15 | 345 | 98.8 | 535 | 268 | 126 | 72 | 22.0 | 18.4 | Welcome city, Martin County |
| | 30 | 15 | 2 | 84 | 120.2 | 151 | 70 | 47 | 22 | 18.4 | 25.4 | Wellington township, Renville County |
| | 206 | 205 | 119 | 1,221 | 91.9 | 1,813 | 972 | 530 | 328 | 22.6 | 22.6 | Wells city, Faribault County |
| | 188 | 60 | 12 | 764 | 108.6 | 1,257 | 601 | 260 | 114 | 21.1 | 16.3 | Wells township, Rice County |
| | 25 | 16 | 5 | 79 | 111.4 | 142 | 68 | 46 | 25 | 15.0 | 27.5 | Wendell city, Grant County |
| | 10 | 8 | 1 | 70 | 118.6 | 128 | 56 | 19 | 8 | 16.3 | 12.4 | Wergeland township, Yellow Medicine County |
| | 31 | 13 | 2 | 181 | 119.9 | 303 | 138 | 46 | 22 | 23.9 | 11.6 | West Albany township, Wabasha County |
| | 15 | 8 | 2 | 66 | 127.3 | 115 | 53 | 25 | 10 | 23.3 | 16.7 | West Bank township, Swift County |
| | 85 | 88 | 77 | 412 | 79.4 | 601 | 342 | 250 | 160 | 18.7 | 33.8 | Westbrook city, Cottonwood County |
| | 30 | 18 | 7 | 102 | 111.8 | 173 | 82 | 55 | 26 | 19.9 | 25.5 | Westbrook township, Cottonwood County |
| | 58 | 47 | 25 | 384 | 103.6 | 570 | 276 | 130 | 72 | 27.1 | 16.6 | West Concord city, Dodge County |
| | 200 | 82 | 34 | 773 | 109.1 | 1,337 | 647 | 316 | 159 | 17.3 | 19.6 | West Cook UT, Cook County |

Table 2.

Age and Sex: 2010—Con.

[For information on confidentiality protection, nonsampling error, and definitions, see Selected Appendixes at <www.census.gov/prod/cen2010/cph-1-a.pdf>]

| State County Place and County Subdivision | Total population | Median age | Age | | | | | | | | |
|--|---------------------|---------------|------------------|------------------|-------------------|-------------------|-------------------|-------------------|-------------------|-------------------|-------------------|
| | | | Under 5 years | 5 to 17 years | 18 to 20 years | 21 to 24 years | 25 to 34 years | 35 to 44 years | 45 to 54 years | 55 to 59 years | 60 to 64 years |
| PLACE AND COUNTY SUBDIVISION--Con. | | | | | | | | | | | |
| Westerheim township, Lyon County..... | 235 | 40.5 | 14 | 46 | 8 | 5 | 21 | 37 | 46 | 15 | 17 |
| Western township, Otter Tail County..... | 129 | 41.8 | 11 | 20 | 5 | 3 | 16 | 14 | 20 | 11 | 2 |
| Westfield township, Dodge County..... | 451 | 40.5 | 29 | 96 | 17 | 11 | 39 | 61 | 79 | 32 | 27 |
| Westford township, Martin County..... | 295 | 47.3 | 7 | 62 | 8 | 8 | 21 | 28 | 66 | 28 | 18 |
| West Heron Lake township, Jackson County | 181 | 46.8 | 5 | 42 | 10 | 0 | 11 | 17 | 34 | 25 | 14 |
| West Lakeland township, Washington County..... | 4,046 | 42.2 | 170 | 1,090 | 144 | 114 | 172 | 540 | 945 | 319 | 240 |
| Westline township, Redwood County..... | 178 | 49.5 | 7 | 34 | 2 | 0 | 11 | 21 | 37 | 19 | 11 |
| West Newton township, Nicollet County..... | 423 | 49.6 | 19 | 64 | 8 | 11 | 36 | 36 | 89 | 51 | 32 |
| Westport city, Pope County..... | 57 | 39.8 | 4 | 13 | 0 | 0 | 8 | 10 | 12 | 4 | 2 |
| Westport township, Pope County..... | 278 | 34.2 | 19 | 70 | 8 | 9 | 43 | 25 | 44 | 15 | 13 |
| West Roy Lake CDP, Mahanomen County.... | 74 | 30.0 | 6 | 22 | 2 | 2 | 13 | 14 | 6 | 4 | 5 |
| West St. Paul city, Dakota County..... | 19,540 | 39.7 | 1,411 | 2,952 | 604 | 923 | 2,839 | 2,328 | 2,771 | 1,296 | 1,094 |
| Westside township, Nobles County..... | 218 | 37.2 | 10 | 57 | 8 | 5 | 22 | 43 | 29 | 21 | 10 |
| West Union city, Todd County..... | 111 | 35.8 | 5 | 22 | 8 | 6 | 13 | 10 | 33 | 4 | 0 |
| West Union township, Todd County..... | 268 | 42.0 | 18 | 54 | 8 | 6 | 19 | 40 | 33 | 25 | 11 |
| West Valley township, Marshall County..... | 132 | 41.5 | 9 | 29 | 1 | 2 | 13 | 18 | 23 | 14 | 9 |
| Whalan city, Fillmore County..... | 63 | 46.3 | 3 | 11 | 2 | 0 | 7 | 4 | 10 | 6 | 8 |
| Wheatland township, Rice County..... | 1,237 | 42.8 | 60 | 236 | 41 | 59 | 94 | 173 | 279 | 75 | 61 |
| Wheaton city, Traverse County..... | 1,424 | 49.5 | 70 | 221 | 35 | 40 | 134 | 130 | 170 | 91 | 85 |
| Wheeler township, Lake of the Woods County..... | 281 | 53.5 | 6 | 37 | 4 | 6 | 19 | 22 | 62 | 35 | 20 |
| Wheeling township, Rice County..... | 551 | 42.6 | 25 | 123 | 25 | 23 | 32 | 68 | 146 | 38 | 27 |
| Whipholt CDP, Cass County..... | 99 | 49.5 | 7 | 13 | 1 | 0 | 7 | 11 | 18 | 11 | 9 |
| White township, St. Louis County..... | 3,229 | 48.3 | 156 | 487 | 105 | 94 | 265 | 356 | 524 | 313 | 234 |
| White Bear township, Ramsey County..... | 10,949 | 45.4 | 519 | 1,853 | 337 | 405 | 984 | 1,298 | 2,257 | 1,018 | 812 |
| White Bear Lake township, Pope County..... | 431 | 49.9 | 15 | 65 | 16 | 11 | 37 | 45 | 83 | 53 | 33 |
| White Bear Lake city..... | 23,797 | 40.6 | 1,490 | 3,685 | 794 | 1,232 | 3,213 | 2,711 | 3,610 | 1,717 | 1,336 |
| Ramsey County (part)..... | 23,394 | 40.4 | 1,474 | 3,624 | 785 | 1,212 | 3,181 | 2,679 | 3,534 | 1,685 | 1,322 |
| Washington County (part)..... | 403 | 49.8 | 16 | 61 | 9 | 20 | 32 | 32 | 76 | 32 | 14 |
| Whited township, Kanabec County..... | 926 | 45.7 | 53 | 158 | 20 | 35 | 84 | 105 | 178 | 67 | 71 |
| White Earth CDP, Becker County..... | 580 | 27.6 | 66 | 130 | 24 | 42 | 84 | 48 | 68 | 38 | 25 |
| White Earth township, Becker County..... | 828 | 30.8 | 78 | 183 | 34 | 54 | 113 | 72 | 105 | 66 | 39 |
| Whiteface Reservoir UT, St. Louis County... | 473 | 56.3 | 12 | 31 | 7 | 15 | 23 | 33 | 92 | 83 | 74 |
| Whitefield township, Kandiyohi County..... | 525 | 37.4 | 43 | 106 | 22 | 16 | 61 | 60 | 80 | 58 | 24 |
| Whiteford township, Marshall County..... | 44 | 50.5 | 0 | 8 | 1 | 2 | 3 | 3 | 6 | 4 | 6 |
| White Oak township, Hubbard County..... | 475 | 49.3 | 25 | 84 | 7 | 11 | 30 | 41 | 96 | 35 | 39 |
| White Pine township, Aitkin County..... | 34 | 50.5 | 2 | 1 | 0 | 1 | 3 | 5 | 7 | 1 | 0 |
| Whitewater township, Winona County..... | 198 | 38.4 | 13 | 43 | 5 | 15 | 18 | 25 | 37 | 18 | 11 |
| Wilder city, Jackson County..... | 60 | 38.0 | 7 | 10 | 0 | 0 | 12 | 3 | 6 | 4 | 7 |
| Wild Rice township, Norman County..... | 256 | 47.8 | 15 | 37 | 5 | 7 | 12 | 33 | 63 | 23 | 18 |
| Wildwood township, Itasca County..... | 193 | 48.9 | 7 | 28 | 7 | 5 | 16 | 19 | 36 | 15 | 22 |
| Wilkinson township, Cass County..... | 401 | 39.8 | 38 | 76 | 10 | 17 | 39 | 46 | 59 | 24 | 24 |
| Willernie city, Washington County..... | 507 | 40.0 | 28 | 83 | 13 | 26 | 71 | 62 | 108 | 34 | 20 |
| Williams township, Aitkin County..... | 144 | 55.0 | 8 | 10 | 6 | 1 | 9 | 14 | 24 | 15 | 18 |
| Williams city, Lake of the Woods County..... | 191 | 42.5 | 17 | 36 | 5 | 8 | 23 | 14 | 34 | 12 | 7 |
| Willmar city, Kandiyohi County..... | 19,610 | 33.8 | 1,521 | 3,430 | 1,215 | 1,248 | 2,647 | 2,096 | 2,389 | 1,104 | 870 |
| Willmar township, Kandiyohi County..... | 513 | 39.3 | 35 | 104 | 20 | 24 | 51 | 44 | 80 | 43 | 44 |
| Willow Lake township, Redwood County..... | 222 | 39.8 | 18 | 43 | 7 | 5 | 23 | 28 | 31 | 19 | 17 |
| Willow River city, Pine County..... | 415 | 35.1 | 41 | 67 | 19 | 19 | 61 | 59 | 45 | 25 | 28 |
| Willow Valley township, St. Louis County.... | 126 | 48.7 | 4 | 20 | 6 | 7 | 10 | 8 | 29 | 19 | 1 |
| Wilma township, Pine County..... | 65 | 52.3 | 3 | 7 | 1 | 2 | 5 | 3 | 18 | 9 | 2 |
| Wilmington township, Houston County..... | 434 | 43.8 | 32 | 75 | 8 | 21 | 41 | 47 | 73 | 41 | 32 |
| Wilmont city, Nobles County..... | 339 | 36.9 | 24 | 67 | 13 | 13 | 39 | 33 | 54 | 29 | 20 |
| Wilmont township, Nobles County..... | 184 | 47.8 | 6 | 34 | 8 | 4 | 15 | 19 | 36 | 18 | 14 |
| Wilson township, Cass County..... | 645 | 40.7 | 47 | 115 | 28 | 22 | 70 | 81 | 110 | 48 | 33 |
| Wilson township, Winona County..... | 1,177 | 46.3 | 59 | 208 | 33 | 23 | 104 | 143 | 201 | 130 | 102 |
| Wilton city, Beltrami County..... | 204 | 35.7 | 13 | 36 | 5 | 15 | 31 | 13 | 34 | 26 | 8 |
| Wilton township, Waseca County..... | 365 | 43.9 | 24 | 62 | 9 | 11 | 47 | 36 | 63 | 25 | 28 |
| Winchester township, Norman County..... | 56 | 44.5 | 3 | 9 | 5 | 0 | 5 | 7 | 8 | 4 | 3 |
| Windemere township, Pine County..... | 1,711 | 47.7 | 85 | 281 | 40 | 47 | 140 | 180 | 274 | 143 | 126 |
| Windom city, Cottonwood County..... | 4,646 | 42.6 | 306 | 772 | 146 | 172 | 496 | 576 | 629 | 291 | 273 |
| Windom township, Mower County..... | 606 | 40.5 | 33 | 121 | 18 | 18 | 73 | 76 | 102 | 41 | 32 |
| Windsor township, Traverse County..... | 66 | 54.0 | 1 | 10 | 1 | 4 | 2 | 4 | 18 | 9 | 4 |
| Winfield township, Renville County..... | 224 | 43.7 | 13 | 42 | 10 | 4 | 21 | 25 | 45 | 21 | 18 |
| Winger city, Polk County..... | 220 | 33.7 | 21 | 48 | 11 | 11 | 25 | 28 | 22 | 12 | 10 |
| Winger township, Polk County..... | 206 | 30.3 | 16 | 64 | 8 | 3 | 19 | 21 | 17 | 14 | 10 |
| Wing River township, Wadena County..... | 468 | 41.2 | 30 | 93 | 13 | 16 | 55 | 59 | 62 | 37 | 25 |
| Winnebago city, Faribault County..... | 1,437 | 42.3 | 105 | 230 | 36 | 61 | 185 | 150 | 191 | 93 | 68 |
| Winnebago township, Houston County..... | 240 | 45.5 | 17 | 48 | 6 | 3 | 25 | 19 | 53 | 24 | 14 |
| Winnebago City township, Faribault County. | 201 | 51.8 | 8 | 26 | 5 | 6 | 18 | 18 | 38 | 15 | 19 |
| Winona city, Winona County..... | 27,592 | 26.7 | 1,069 | 2,917 | 5,001 | 4,149 | 2,909 | 2,211 | 2,896 | 1,501 | 1,258 |
| Winsor township, Clearwater County..... | 90 | 52.0 | 4 | 9 | 1 | 4 | 4 | 12 | 18 | 7 | 5 |

Table 2.

Age and Sex: 2010—Con.

[For information on confidentiality protection, nonsampling error, and definitions, see Selected Appendixes at <www.census.gov/prod/cen2010/cph-1-a.pdf>]

| Age—Con | | | Age and sex | | | | | | Percent of total population | | State County Place and County Subdivision |
|-----------------------------------|-------------------|----------------------|-------------|--------------------------------|-------------------|--------|-------------------|--------|-----------------------------|----------------------|---|
| 65 to 74 years | 75 to 84 years | 85 years and over | All ages | | 18 years and over | | 65 years and over | | Under 18 years | 65 years and over | |
| | | | Female | Males per 100 females | Total | Female | Total | Female | | | |
| | | | | | | | | | | | |
| PLACE AND COUNTY SUBDIVISION—Con. | | | | | | | | | | | |
| 17 | 7 | 2 | 107 | 119.6 | 175 | 79 | 26 | 11 | 25.5 | 11.1 | Westerheim township, Lyon County |
| 13 | 14 | 0 | 65 | 98.5 | 98 | 46 | 27 | 15 | 24.0 | 20.9 | Western township, Otter Tail County |
| 38 | 13 | 9 | 221 | 104.1 | 326 | 155 | 60 | 28 | 27.7 | 13.3 | Westfield township, Dodge County |
| 29 | 14 | 6 | 145 | 103.4 | 226 | 111 | 49 | 26 | 23.4 | 16.6 | Westford township, Martin County |
| 13 | 10 | 0 | 84 | 115.5 | 134 | 64 | 23 | 10 | 26.0 | 12.7 | West Heron Lake township, Jackson County |
| | | | | | | | | | | | |
| 243 | 57 | 12 | 2,025 | 99.8 | 2,786 | 1,390 | 312 | 149 | 31.1 | 7.7 | West Lakeland township, Washington County |
| 21 | 10 | 5 | 87 | 104.6 | 137 | 67 | 36 | 22 | 23.0 | 20.2 | Westline township, Redwood County |
| 57 | 17 | 3 | 202 | 109.4 | 340 | 157 | 77 | 35 | 19.6 | 18.2 | West Newton township, Nicollet County |
| 2 | 2 | 0 | 26 | 119.2 | 40 | 16 | 4 | 2 | 29.8 | 7.0 | Westport city, Pope County |
| 25 | 7 | 0 | 127 | 118.9 | 189 | 83 | 32 | 14 | 32.0 | 11.5 | Westport township, Pope County |
| 0 | 0 | 0 | 33 | 124.2 | 46 | 21 | 0 | 0 | 37.8 | 0.0 | West Roy Lake CDP, Mahnomon County |
| 1,370 | 1,214 | 738 | 10,244 | 90.7 | 15,177 | 8,129 | 3,322 | 2,065 | 22.3 | 17.0 | West St. Paul city, Dakota County |
| 6 | 5 | 2 | 107 | 103.7 | 151 | 76 | 13 | 9 | 30.7 | 6.0 | Westside township, Nobles County |
| 4 | 3 | 3 | 54 | 105.6 | 84 | 35 | 10 | 5 | 24.3 | 9.0 | West Union city, Todd County |
| 38 | 14 | 2 | 131 | 104.6 | 196 | 93 | 54 | 25 | 26.9 | 20.1 | West Union township, Todd County |
| | | | | | | | | | | | |
| 10 | 3 | 1 | 64 | 106.3 | 94 | 46 | 14 | 7 | 28.8 | 10.6 | West Valley township, Marshall County |
| 4 | 8 | 0 | 29 | 117.2 | 49 | 23 | 12 | 8 | 22.2 | 19.0 | Whalan city, Fillmore County |
| 110 | 44 | 5 | 590 | 109.7 | 941 | 452 | 159 | 82 | 23.9 | 12.9 | Wheatland township, Rice County |
| 155 | 154 | 139 | 752 | 89.4 | 1,133 | 605 | 448 | 270 | 20.4 | 31.5 | Wheaton city, Traverse County |
| | | | | | | | | | | | |
| 40 | 25 | 5 | 130 | 116.2 | 238 | 109 | 70 | 32 | 15.3 | 24.9 | Wheeler township, Lake of the Woods County |
| 33 | 8 | 3 | 268 | 105.6 | 403 | 193 | 44 | 19 | 26.9 | 8.0 | Wheeling township, Rice County |
| 20 | 2 | 0 | 46 | 115.2 | 79 | 38 | 22 | 11 | 20.2 | 22.2 | Whipholt CDP, Cass County |
| 355 | 220 | 120 | 1,580 | 104.4 | 2,586 | 1,287 | 695 | 384 | 19.9 | 21.5 | White township, St. Louis County |
| 859 | 482 | 125 | 5,590 | 95.9 | 8,577 | 4,452 | 1,466 | 809 | 21.7 | 13.4 | White Bear township, Ramsey County |
| 30 | 37 | 6 | 196 | 119.9 | 351 | 164 | 73 | 32 | 18.6 | 16.9 | White Bear Lake township, Pope County |
| | | | | | | | | | | | |
| 1,818 | 1,495 | 696 | 12,314 | 93.3 | 18,622 | 9,854 | 4,009 | 2,407 | 21.7 | 16.8 | White Bear Lake city |
| 1,806 | 1,465 | 627 | 12,090 | 93.5 | 18,296 | 9,674 | 3,898 | 2,331 | 21.8 | 16.7 | Ramsey County (part) |
| 12 | 30 | 69 | 224 | 79.9 | 326 | 180 | 111 | 76 | 19.1 | 27.5 | Washington County (part) |
| | | | | | | | | | | | |
| 111 | 34 | 10 | 452 | 104.9 | 715 | 339 | 155 | 76 | 22.8 | 16.7 | Whited township, Kanabec County |
| 35 | 16 | 4 | 294 | 97.3 | 384 | 195 | 55 | 36 | 33.8 | 9.5 | White Earth CDP, Becker County |
| 49 | 29 | 6 | 412 | 101.0 | 567 | 283 | 84 | 52 | 31.5 | 10.1 | White Earth township, Becker County |
| 78 | 17 | 8 | 225 | 110.2 | 430 | 200 | 103 | 43 | 9.1 | 21.8 | Whiteface Reservoir UT, St. Louis County |
| 33 | 16 | 6 | 237 | 121.5 | 376 | 170 | 55 | 25 | 28.4 | 10.5 | Whitefield township, Kandiyohi County |
| 9 | 1 | 1 | 21 | 109.5 | 36 | 18 | 11 | 5 | 18.2 | 25.0 | Whiteford township, Marshall County |
| 70 | 34 | 3 | 236 | 101.3 | 366 | 172 | 107 | 54 | 22.9 | 22.5 | White Oak township, Hubbard County |
| 8 | 4 | 2 | 17 | 100.0 | 31 | 15 | 14 | 6 | 8.8 | 41.2 | White Pine township, Aitkin County |
| 8 | 3 | 2 | 95 | 108.4 | 142 | 64 | 13 | 7 | 28.3 | 6.6 | Whitewater township, Winona County |
| 7 | 2 | 2 | 26 | 130.8 | 43 | 18 | 11 | 6 | 28.3 | 18.3 | Wilder city, Jackson County |
| 27 | 13 | 3 | 115 | 122.6 | 204 | 96 | 43 | 21 | 20.3 | 16.8 | Wild Rice township, Norman County |
| | | | | | | | | | | | |
| 22 | 14 | 2 | 87 | 121.8 | 158 | 71 | 38 | 19 | 18.1 | 19.7 | Wildwood township, Itasca County |
| 50 | 13 | 5 | 193 | 107.8 | 287 | 143 | 68 | 30 | 28.4 | 17.0 | Wilkinson township, Cass County |
| 36 | 19 | 7 | 246 | 106.1 | 396 | 191 | 62 | 34 | 21.9 | 12.2 | Willernie city, Washington County |
| 25 | 12 | 2 | 66 | 118.2 | 126 | 58 | 39 | 14 | 12.5 | 27.1 | Williams township, Aitkin County |
| 19 | 8 | 8 | 95 | 101.1 | 138 | 67 | 35 | 18 | 27.7 | 18.3 | Williams city, Lake of the Woods County |
| 1,222 | 1,093 | 775 | 10,043 | 95.3 | 14,659 | 7,630 | 3,090 | 1,855 | 25.2 | 15.8 | Willmar city, Kandiyohi County |
| 41 | 24 | 3 | 257 | 99.6 | 374 | 186 | 68 | 32 | 27.1 | 13.3 | Willmar township, Kandiyohi County |
| 19 | 8 | 4 | 109 | 103.7 | 161 | 74 | 31 | 13 | 27.5 | 14.0 | Willow Lake township, Redwood County |
| 25 | 15 | 11 | 217 | 91.2 | 307 | 161 | 51 | 35 | 26.0 | 12.3 | Willow River city, Pine County |
| 15 | 5 | 2 | 60 | 110.0 | 102 | 47 | 22 | 9 | 19.0 | 17.5 | Willow Valley township, St. Louis County |
| 8 | 6 | 1 | 30 | 116.7 | 55 | 24 | 15 | 6 | 15.4 | 23.1 | Wilma township, Pine County |
| | | | | | | | | | | | |
| 35 | 22 | 7 | 198 | 119.2 | 327 | 150 | 64 | 30 | 24.7 | 14.7 | Wilmington township, Houston County |
| 17 | 23 | 7 | 173 | 96.0 | 248 | 128 | 47 | 28 | 26.8 | 13.9 | Wilmont city, Nobles County |
| 17 | 11 | 2 | 88 | 109.1 | 144 | 65 | 30 | 10 | 21.7 | 16.3 | Wilmont township, Nobles County |
| 56 | 27 | 8 | 304 | 112.2 | 483 | 232 | 91 | 51 | 25.1 | 14.1 | Wilson township, Cass County |
| 108 | 53 | 13 | 573 | 105.4 | 910 | 443 | 174 | 87 | 22.7 | 14.8 | Wilson township, Winona County |
| 12 | 10 | 1 | 90 | 126.7 | 155 | 75 | 23 | 12 | 24.0 | 11.3 | Wilton city, Beltrami County |
| 33 | 23 | 4 | 174 | 109.8 | 279 | 128 | 60 | 27 | 23.6 | 16.4 | Wilton township, Waseca County |
| 9 | 2 | 1 | 25 | 124.0 | 44 | 18 | 12 | 6 | 21.4 | 21.4 | Winchester township, Norman County |
| 244 | 126 | 25 | 832 | 105.6 | 1,345 | 657 | 395 | 192 | 21.4 | 23.1 | Windemere township, Pine County |
| 436 | 352 | 197 | 2,407 | 93.0 | 3,568 | 1,879 | 985 | 584 | 23.2 | 21.2 | Windom city, Cottonwood County |
| 49 | 27 | 16 | 297 | 104.0 | 452 | 219 | 92 | 47 | 25.4 | 15.2 | Windom township, Mower County |
| | | | | | | | | | | | |
| 10 | 2 | 1 | 27 | 144.4 | 55 | 22 | 13 | 3 | 16.7 | 19.7 | Windsor township, Traverse County |
| 10 | 11 | 4 | 103 | 117.5 | 169 | 75 | 25 | 13 | 24.6 | 11.2 | Winfield township, Renville County |
| 17 | 10 | 5 | 108 | 103.7 | 151 | 74 | 32 | 18 | 31.4 | 14.5 | Winger city, Polk County |
| 23 | 9 | 2 | 105 | 96.2 | 126 | 59 | 34 | 16 | 38.8 | 16.5 | Winger township, Polk County |
| 50 | 23 | 5 | 237 | 97.5 | 345 | 169 | 78 | 39 | 26.3 | 16.7 | Wing River township, Wadena County |
| 126 | 121 | 71 | 747 | 92.4 | 1,102 | 568 | 318 | 177 | 23.3 | 22.1 | Winnebago city, Faribault County |
| 19 | 11 | 1 | 108 | 122.2 | 175 | 77 | 31 | 14 | 27.1 | 12.9 | Winnebago township, Houston County |
| 27 | 16 | 5 | 99 | 103.0 | 167 | 83 | 48 | 26 | 16.9 | 23.9 | Winnebago City township, Faribault County |
| 1,673 | 1,237 | 771 | 14,547 | 89.7 | 23,606 | 12,594 | 3,681 | 2,199 | 14.4 | 13.3 | Winona city, Winona County |
| 19 | 7 | 0 | 40 | 125.0 | 77 | 34 | 26 | 10 | 14.4 | 28.9 | Winsor township, Clearwater County |

Table 2.

Age and Sex: 2010—Con.

[For information on confidentiality protection, nonsampling error, and definitions, see Selected Appendixes at <www.census.gov/prod/cen2010/cph-1-a.pdf>]

| State County Place and County Subdivision | Total population | Median age | Age | | | | | | | | |
|---|---------------------|---------------|------------------|------------------|-------------------|-------------------|-------------------|-------------------|-------------------|-------------------|-------------------|
| | | | Under 5 years | 5 to 17 years | 18 to 20 years | 21 to 24 years | 25 to 34 years | 35 to 44 years | 45 to 54 years | 55 to 59 years | 60 to 64 years |
| PLACE AND COUNTY SUBDIVISION--Con. | | | | | | | | | | | |
| Winsted city, McLeod County..... | 2,355 | 36.3 | 195 | 420 | 64 | 105 | 362 | 296 | 307 | 142 | 107 |
| Winsted township, McLeod County..... | 968 | 44.8 | 41 | 182 | 38 | 31 | 77 | 120 | 180 | 91 | 55 |
| Winthrop city, Sibley County..... | 1,399 | 41.7 | 102 | 260 | 26 | 45 | 180 | 124 | 193 | 98 | 63 |
| Winton city, St. Louis County..... | 172 | 45.5 | 10 | 24 | 4 | 10 | 18 | 18 | 32 | 12 | 14 |
| Wirt township, Itasca County..... | 106 | 55.0 | 3 | 13 | 2 | 1 | 4 | 6 | 24 | 12 | 17 |
| Wisconsin township, Jackson County..... | 233 | 44.9 | 12 | 41 | 4 | 9 | 23 | 28 | 42 | 15 | 19 |
| Wiscoy township, Winona County..... | 361 | 45.9 | 17 | 54 | 14 | 10 | 36 | 43 | 72 | 37 | 36 |
| Wolf Lake city, Becker County..... | 57 | 25.3 | 8 | 12 | 4 | 4 | 11 | 4 | 3 | 2 | 4 |
| Wolf Lake township, Becker County..... | 242 | 32.0 | 28 | 52 | 13 | 8 | 23 | 17 | 38 | 22 | 14 |
| Wolford township, Crow Wing County..... | 379 | 50.6 | 17 | 55 | 8 | 11 | 23 | 33 | 68 | 31 | 59 |
| Wolverton city, Wilkin County..... | 142 | 34.0 | 11 | 30 | 4 | 1 | 26 | 18 | 18 | 8 | 5 |
| Wolverton township, Wilkin County..... | 128 | 47.6 | 2 | 23 | 3 | 7 | 9 | 15 | 29 | 17 | 9 |
| Woodbury city, Washington County..... | 61,961 | 35.6 | 4,648 | 13,670 | 1,539 | 2,305 | 8,297 | 9,998 | 9,979 | 3,622 | 2,739 |
| Wood Lake city, Yellow Medicine County..... | 439 | 38.0 | 32 | 75 | 13 | 17 | 59 | 59 | 71 | 34 | 20 |
| Wood Lake township, Yellow Medicine County..... | 231 | 36.6 | 20 | 49 | 7 | 8 | 26 | 29 | 36 | 14 | 10 |
| Woodland city, Hennepin County..... | 437 | 51.8 | 12 | 88 | 10 | 12 | 16 | 34 | 84 | 55 | 44 |
| Woodland township, Wright County..... | 1,082 | 41.9 | 69 | 203 | 29 | 35 | 110 | 149 | 198 | 89 | 73 |
| Woodrow township, Beltrami County..... | 73 | 42.8 | 5 | 17 | 2 | 1 | 6 | 8 | 4 | 7 | 6 |
| Woodrow township, Cass County..... | 611 | 61.2 | 18 | 42 | 11 | 11 | 32 | 31 | 66 | 70 | 93 |
| Woods township, Chippewa County..... | 227 | 44.1 | 14 | 47 | 6 | 8 | 21 | 22 | 44 | 20 | 7 |
| Woodside township, Otter Tail County..... | 277 | 40.2 | 20 | 50 | 14 | 13 | 29 | 22 | 44 | 25 | 16 |
| Woodside township, Polk County..... | 505 | 54.2 | 15 | 62 | 15 | 10 | 17 | 43 | 100 | 73 | 56 |
| Woodstock city, Pipestone County..... | 124 | 45.0 | 6 | 19 | 5 | 5 | 11 | 16 | 26 | 8 | 5 |
| Woodville township, Waseca County..... | 1,332 | 45.2 | 54 | 276 | 33 | 40 | 81 | 177 | 238 | 151 | 110 |
| Workman township, Aitkin County..... | 207 | 49.2 | 8 | 31 | 2 | 6 | 19 | 18 | 37 | 16 | 11 |
| Worthington city, Nobles County..... | 12,764 | 33.5 | 1,178 | 2,245 | 543 | 827 | 1,828 | 1,504 | 1,492 | 656 | 574 |
| Worthington township, Nobles County..... | 328 | 44.3 | 22 | 60 | 7 | 10 | 29 | 38 | 48 | 21 | 27 |
| Wrenshall city, Carlton County..... | 399 | 43.5 | 24 | 76 | 10 | 15 | 36 | 52 | 66 | 20 | 42 |
| Wrenshall township, Carlton County..... | 382 | 41.7 | 29 | 67 | 9 | 10 | 46 | 52 | 73 | 38 | 30 |
| Wright city, Carlton County..... | 127 | 37.5 | 9 | 25 | 4 | 3 | 16 | 18 | 15 | 12 | 9 |
| Wright township, Marshall County..... | 116 | 52.3 | 5 | 18 | 2 | 3 | 5 | 13 | 18 | 14 | 9 |
| Wuori township, St. Louis County..... | 572 | 45.9 | 33 | 91 | 16 | 21 | 46 | 72 | 105 | 68 | 39 |
| Wyandotte township, Pennington County..... | 130 | 41.5 | 1 | 15 | 7 | 14 | 18 | 19 | 24 | 8 | 8 |
| Wyanett township, Isanti County..... | 1,729 | 46.3 | 66 | 298 | 71 | 56 | 106 | 233 | 354 | 142 | 115 |
| Wykeham township, Todd County..... | 409 | 40.3 | 28 | 79 | 12 | 12 | 50 | 40 | 66 | 32 | 28 |
| Wykoff city, Fillmore County..... | 444 | 44.0 | 19 | 76 | 10 | 21 | 52 | 48 | 58 | 39 | 30 |
| Wylie township, Red Lake County..... | 65 | 35.8 | 6 | 16 | 2 | 1 | 6 | 7 | 6 | 2 | 6 |
| Wyoming city, Chisago County..... | 7,791 | 38.4 | 487 | 1,724 | 260 | 298 | 808 | 1,196 | 1,460 | 494 | 369 |
| Yellow Bank township, Lac qui Parle County..... | 159 | 45.5 | 4 | 38 | 7 | 3 | 8 | 18 | 30 | 18 | 11 |
| York township, Fillmore County..... | 368 | 40.5 | 33 | 60 | 9 | 15 | 42 | 42 | 58 | 33 | 18 |
| Young America township, Carver County..... | 715 | 45.9 | 38 | 115 | 19 | 26 | 55 | 89 | 154 | 68 | 55 |
| Yucatan township, Houston County..... | 323 | 51.2 | 3 | 39 | 9 | 9 | 24 | 36 | 68 | 41 | 31 |
| Zemple city, Itasca County..... | 93 | 34.8 | 7 | 27 | 2 | 0 | 11 | 14 | 7 | 6 | 5 |
| Zimmerman city, Sherburne County..... | 5,228 | 29.7 | 570 | 1,195 | 178 | 225 | 1,061 | 869 | 593 | 158 | 136 |
| Zion township, Stearns County..... | 335 | 41.5 | 24 | 69 | 9 | 9 | 32 | 41 | 68 | 29 | 18 |
| Zippel township, Lake of the Woods County..... | 118 | 51.0 | 6 | 15 | 2 | 3 | 11 | 9 | 28 | 2 | 16 |
| Zumbro township, Wabasha County..... | 722 | 46.8 | 26 | 128 | 21 | 15 | 38 | 98 | 150 | 71 | 55 |
| Zumbro Falls city, Wabasha County..... | 207 | 35.2 | 13 | 43 | 5 | 11 | 31 | 33 | 35 | 14 | 7 |
| Zumbrota city, Goodhue County..... | 3,252 | 38.2 | 267 | 600 | 73 | 104 | 461 | 393 | 478 | 207 | 148 |
| Zumbrota township, Goodhue County..... | 586 | 43.8 | 37 | 94 | 17 | 18 | 70 | 69 | 113 | 49 | 48 |

Table 2.

Age and Sex: 2010—Con.

[For information on confidentiality protection, nonsampling error, and definitions, see Selected Appendixes at <www.census.gov/prod/cen2010/cph-1-a.pdf>]

| Age—Con | | | Age and sex | | | | | | Percent of total population | | State County Place and County Subdivision |
|-----------------------------------|-------------------|----------------------|-------------|--------------------------------|-------------------|--------|-------------------|--------|-----------------------------|----------------------|---|
| 65 to 74 years | 75 to 84 years | 85 years and over | All ages | | 18 years and over | | 65 years and over | | Under 18 years | 65 years and over | |
| | | | Female | Males per 100 females | Total | Female | Total | Female | | | |
| PLACE AND COUNTY SUBDIVISION—Con. | | | | | | | | | | | |
| 144 | 135 | 78 | 1,195 | 97.1 | 1,740 | 899 | 357 | 212 | 26.1 | 15.2 | Winsted city, McLeod County |
| 96 | 43 | 14 | 457 | 111.8 | 745 | 353 | 153 | 82 | 23.0 | 15.8 | Winsted township, McLeod County |
| 121 | 124 | 63 | 731 | 91.4 | 1,037 | 559 | 308 | 187 | 25.9 | 22.0 | Winthrop city, Sibley County |
| 21 | 6 | 3 | 69 | 149.3 | 138 | 59 | 30 | 12 | 19.8 | 17.4 | Winton city, St. Louis County |
| 13 | 7 | 4 | 44 | 140.9 | 90 | 35 | 24 | 11 | 15.1 | 22.6 | Wirt township, Itasca County |
| 26 | 13 | 1 | 107 | 117.8 | 180 | 83 | 40 | 17 | 22.7 | 17.2 | Wisconsin township, Jackson County |
| 28 | 11 | 3 | 170 | 112.4 | 290 | 136 | 42 | 20 | 19.7 | 11.6 | Wiscoy township, Winona County |
| 3 | 2 | 0 | 30 | 90.0 | 37 | 19 | 5 | 3 | 35.1 | 8.8 | Wolf Lake city, Becker County |
| 14 | 10 | 3 | 119 | 103.4 | 162 | 76 | 27 | 14 | 33.1 | 11.2 | Wolf Lake township, Becker County |
| 51 | 22 | 1 | 185 | 104.9 | 307 | 146 | 74 | 34 | 19.0 | 19.5 | Wolford township, Crow Wing County |
| 7 | 7 | 7 | 68 | 108.8 | 101 | 49 | 21 | 11 | 28.9 | 14.8 | Wolverton city, Wilkin County |
| 4 | 7 | 3 | 66 | 93.9 | 103 | 52 | 14 | 8 | 19.5 | 10.9 | Wolverton township, Wilkin County |
| 2,971 | 1,619 | 574 | 32,084 | 93.1 | 43,643 | 23,070 | 5,164 | 2,921 | 29.6 | 8.3 | Woodbury city, Washington County |
| 22 | 21 | 16 | 212 | 107.1 | 332 | 168 | 59 | 37 | 24.4 | 13.4 | Wood Lake city, Yellow Medicine County |
| 18 | 14 | 0 | 109 | 111.9 | 162 | 77 | 32 | 16 | 29.9 | 13.9 | Wood Lake township, Yellow Medicine County |
| 43 | 25 | 14 | 220 | 98.6 | 337 | 167 | 82 | 35 | 22.9 | 18.8 | Woodland city, Hennepin County |
| 86 | 29 | 12 | 506 | 113.8 | 810 | 380 | 127 | 62 | 25.1 | 11.7 | Woodland township, Wright County |
| 13 | 3 | 1 | 36 | 102.8 | 51 | 24 | 17 | 5 | 30.1 | 23.3 | Woodrow township, Beltrami County |
| 169 | 56 | 12 | 291 | 110.0 | 551 | 264 | 237 | 114 | 9.8 | 38.8 | Woodrow township, Cass County |
| 22 | 12 | 4 | 102 | 122.5 | 166 | 74 | 38 | 19 | 26.9 | 16.7 | Woods township, Chippewa County |
| 28 | 13 | 3 | 128 | 116.4 | 207 | 95 | 44 | 24 | 25.3 | 15.9 | Woodside township, Otter Tail County |
| 81 | 27 | 6 | 244 | 107.0 | 428 | 207 | 114 | 49 | 15.2 | 22.6 | Woodside township, Polk County |
| 13 | 7 | 3 | 62 | 100.0 | 99 | 48 | 23 | 13 | 20.2 | 18.5 | Woodstock city, Pipestone County |
| 104 | 59 | 9 | 637 | 109.1 | 1,002 | 490 | 172 | 76 | 24.8 | 12.9 | Woodville township, Waseca County |
| 46 | 11 | 2 | 101 | 105.0 | 168 | 78 | 59 | 29 | 18.8 | 28.5 | Workman township, Aitkin County |
| 832 | 665 | 420 | 6,237 | 104.6 | 9,341 | 4,563 | 1,917 | 1,138 | 26.8 | 15.0 | Worthington city, Nobles County |
| 34 | 21 | 11 | 159 | 106.3 | 246 | 120 | 66 | 36 | 25.0 | 20.1 | Worthington township, Nobles County |
| 27 | 24 | 7 | 204 | 95.6 | 299 | 157 | 58 | 29 | 25.1 | 14.5 | Wrenshall city, Carlton County |
| 23 | 4 | 1 | 177 | 115.8 | 286 | 132 | 28 | 14 | 25.1 | 7.3 | Wrenshall township, Carlton County |
| 7 | 8 | 1 | 60 | 111.7 | 93 | 45 | 16 | 10 | 26.8 | 12.6 | Wright city, Carlton County |
| 17 | 10 | 2 | 47 | 146.8 | 93 | 39 | 29 | 12 | 19.8 | 25.0 | Wright township, Marshall County |
| 65 | 12 | 4 | 271 | 111.1 | 448 | 216 | 81 | 41 | 21.7 | 14.2 | Wuori township, St. Louis County |
| 10 | 5 | 1 | 45 | 188.9 | 114 | 38 | 16 | 9 | 12.3 | 12.3 | Wyandotte township, Pennington County |
| 186 | 83 | 19 | 835 | 107.1 | 1,365 | 656 | 288 | 147 | 21.1 | 16.7 | Wyanett township, Isanti County |
| 41 | 14 | 7 | 193 | 111.9 | 302 | 145 | 62 | 31 | 26.2 | 15.2 | Wykeham township, Todd County |
| 39 | 43 | 9 | 230 | 93.0 | 349 | 185 | 91 | 51 | 21.4 | 20.5 | Wykoff city, Fillmore County |
| 7 | 5 | 1 | 38 | 71.1 | 43 | 22 | 13 | 7 | 33.8 | 20.0 | Wylie township, Red Lake County |
| 410 | 202 | 83 | 3,874 | 101.1 | 5,580 | 2,807 | 695 | 379 | 28.4 | 8.9 | Wyoming city, Chisago County |
| 11 | 9 | 2 | 77 | 106.5 | 117 | 55 | 22 | 12 | 26.4 | 13.8 | Yellow Bank township, Lac qui Parle County |
| 36 | 18 | 4 | 185 | 98.9 | 275 | 131 | 58 | 25 | 25.3 | 15.8 | York township, Fillmore County |
| 65 | 24 | 7 | 351 | 103.7 | 562 | 266 | 96 | 43 | 21.4 | 13.4 | Young America township, Carver County |
| 38 | 17 | 8 | 153 | 111.1 | 281 | 132 | 63 | 32 | 13.0 | 19.5 | Yucatan township, Houston County |
| 8 | 5 | 1 | 43 | 116.3 | 59 | 32 | 14 | 6 | 36.6 | 15.1 | Zemple city, Itasca County |
| 160 | 55 | 28 | 2,655 | 96.9 | 3,463 | 1,772 | 243 | 130 | 33.8 | 4.6 | Zimmerman city, Sherburne County |
| 23 | 13 | 0 | 158 | 112.0 | 242 | 109 | 36 | 16 | 27.8 | 10.7 | Zion township, Stearns County |
| 18 | 5 | 3 | 53 | 122.6 | 97 | 42 | 26 | 12 | 17.8 | 22.0 | Zippel township, Lake of the Woods County |
| 74 | 36 | 10 | 348 | 107.5 | 568 | 266 | 120 | 51 | 21.3 | 16.6 | Zumbro township, Wabasha County |
| 9 | 6 | 0 | 96 | 115.6 | 151 | 75 | 15 | 6 | 27.1 | 7.2 | Zumbro Falls city, Wabasha County |
| 207 | 168 | 146 | 1,729 | 88.1 | 2,385 | 1,283 | 521 | 325 | 26.7 | 16.0 | Zumbrota city, Goodhue County |
| 44 | 23 | 4 | 285 | 105.6 | 455 | 219 | 71 | 30 | 22.4 | 12.1 | Zumbrota township, Goodhue County |

Table 3.

Race and Hispanic or Latino Origin: 2010

[For information on confidentiality protection, nonsampling error, and definitions, see Selected Appendixes at <www.census.gov/prod/cen2010/cph-1-a.pdf>]

| State County County Subdivision Place | Total population | Race | | | | | | | Two or More Races | Hispanic or Latino (of any race) |
|--|---------------------|-----------|---------------------------------|--|---------|--|--------------------|---------|-------------------------|--|
| | | One race | | | | | | | | |
| | | White | Black or African American | American Indian and Alaska Native | Asian | Native Hawaiian and Other Pacific Islander | Some Other Race | | | |
| Minnesota..... | 5,303,925 | 4,524,062 | 274,412 | 60,916 | 214,234 | 2,156 | 103,000 | 125,145 | 250,258 | |
| Aitkin County..... | 16,202 | 15,494 | 57 | 390 | 27 | 4 | 21 | 209 | 151 | |
| Aitkin city..... | 2,165 | 2,068 | 18 | 33 | 7 | 1 | 3 | 35 | 27 | |
| Aitkin township..... | 856 | 840 | 0 | 4 | 0 | 0 | 0 | 12 | 12 | |
| Ball Bluff township..... | 278 | 274 | 0 | 2 | 0 | 1 | 0 | 1 | 1 | |
| Balsam township..... | 42 | 41 | 0 | 0 | 0 | 0 | 0 | 1 | 0 | |
| Beaver township..... | 53 | 50 | 0 | 0 | 0 | 0 | 0 | 3 | 0 | |
| Clark township..... | 169 | 153 | 0 | 13 | 1 | 0 | 2 | 0 | 2 | |
| Cornish township..... | 28 | 27 | 1 | 0 | 0 | 0 | 0 | 0 | 0 | |
| Davidson UT..... | 42 | 42 | 0 | 0 | 0 | 0 | 0 | 0 | 0 | |
| Farm Island township..... | 1,099 | 1,081 | 5 | 0 | 3 | 0 | 1 | 9 | 6 | |
| Fleming township..... | 312 | 309 | 0 | 0 | 0 | 0 | 0 | 3 | 2 | |
| Glen township..... | 450 | 444 | 0 | 0 | 0 | 0 | 1 | 5 | 1 | |
| Haugen township..... | 178 | 175 | 2 | 0 | 0 | 0 | 0 | 1 | 1 | |
| Hazelton township..... | 844 | 834 | 1 | 5 | 1 | 0 | 0 | 3 | 1 | |
| Hill City city..... | 633 | 598 | 1 | 16 | 0 | 0 | 0 | 18 | 14 | |
| Hill Lake township..... | 430 | 420 | 4 | 1 | 1 | 0 | 1 | 3 | 2 | |
| Idun township..... | 259 | 246 | 1 | 10 | 0 | 0 | 0 | 2 | 7 | |
| Jevne township..... | 322 | 302 | 0 | 16 | 0 | 0 | 0 | 4 | 5 | |
| Jewett UT..... | 47 | 46 | 0 | 1 | 0 | 0 | 0 | 0 | 0 | |
| Kimberly township..... | 195 | 192 | 0 | 1 | 1 | 0 | 0 | 1 | 1 | |
| Lakeside township..... | 463 | 458 | 0 | 4 | 0 | 0 | 0 | 1 | 1 | |
| Lee township..... | 50 | 48 | 0 | 2 | 0 | 0 | 0 | 0 | 0 | |
| Libby township..... | 45 | 43 | 0 | 2 | 0 | 0 | 0 | 0 | 0 | |
| Logan township..... | 184 | 178 | 0 | 3 | 1 | 0 | 0 | 2 | 0 | |
| McGrath city..... | 80 | 77 | 0 | 1 | 0 | 0 | 0 | 2 | 0 | |
| McGregor city..... | 391 | 372 | 1 | 16 | 0 | 0 | 1 | 1 | 2 | |
| McGregor township..... | 105 | 104 | 0 | 0 | 0 | 0 | 0 | 1 | 0 | |
| Macville township..... | 206 | 194 | 0 | 4 | 0 | 0 | 2 | 6 | 0 | |
| Maimo township..... | 337 | 333 | 0 | 1 | 1 | 1 | 0 | 1 | 2 | |
| Millward township..... | 72 | 58 | 0 | 10 | 1 | 0 | 1 | 2 | 3 | |
| Morrison township..... | 200 | 199 | 0 | 1 | 0 | 0 | 0 | 0 | 5 | |
| Nordland township..... | 972 | 947 | 5 | 5 | 1 | 1 | 1 | 12 | 7 | |
| Northeast Aitkin UT..... | 11 | 11 | 0 | 0 | 0 | 0 | 0 | 0 | 0 | |
| Northwest Aitkin UT..... | 342 | 333 | 0 | 1 | 0 | 0 | 1 | 7 | 4 | |
| Palisade city..... | 167 | 154 | 1 | 11 | 0 | 0 | 1 | 0 | 1 | |
| Pliny township..... | 109 | 107 | 1 | 0 | 0 | 0 | 1 | 0 | 1 | |
| Rice River township..... | 136 | 136 | 0 | 0 | 0 | 0 | 0 | 0 | 0 | |
| Salo township..... | 102 | 102 | 0 | 0 | 0 | 0 | 0 | 0 | 1 | |
| Seavey township..... | 61 | 60 | 0 | 0 | 0 | 0 | 0 | 1 | 3 | |
| Shamrock township..... | 1,272 | 1,201 | 1 | 57 | 2 | 0 | 0 | 11 | 13 | |
| Spalding township..... | 329 | 172 | 0 | 136 | 0 | 0 | 1 | 20 | 12 | |
| Spencer township..... | 518 | 496 | 0 | 4 | 5 | 0 | 2 | 11 | 5 | |
| Tamarack city..... | 94 | 92 | 0 | 1 | 0 | 0 | 0 | 1 | 0 | |
| Turner township..... | 208 | 190 | 1 | 16 | 1 | 0 | 0 | 0 | 0 | |
| Verdon township..... | 45 | 45 | 0 | 0 | 0 | 0 | 0 | 0 | 0 | |
| Wagner township..... | 332 | 325 | 0 | 1 | 1 | 0 | 0 | 5 | 1 | |
| Waukenabo township..... | 316 | 297 | 12 | 1 | 0 | 0 | 1 | 5 | 5 | |
| Wealthwood township..... | 268 | 253 | 0 | 5 | 0 | 0 | 1 | 9 | 2 | |
| White Pine township..... | 34 | 32 | 0 | 0 | 0 | 0 | 0 | 2 | 0 | |
| Williams township..... | 144 | 136 | 2 | 0 | 0 | 0 | 0 | 6 | 0 | |
| Workman township..... | 207 | 199 | 0 | 6 | 0 | 0 | 0 | 2 | 1 | |
| Anoka County..... | 330,844 | 287,802 | 14,503 | 2,257 | 12,868 | 104 | 4,789 | 8,521 | 12,020 | |
| Andover city..... | 30,598 | 28,525 | 518 | 104 | 683 | 3 | 185 | 580 | 622 | |
| Anoka city..... | 17,142 | 15,082 | 805 | 168 | 301 | 2 | 277 | 507 | 713 | |
| Bethel city..... | 466 | 444 | 4 | 0 | 2 | 1 | 4 | 11 | 10 | |
| Blaine city (part)..... | 57,186 | 48,045 | 2,132 | 305 | 4,468 | 14 | 673 | 1,549 | 1,842 | |
| Centerville city..... | 3,792 | 3,577 | 11 | 15 | 104 | 0 | 16 | 69 | 61 | |
| Circle Pines city..... | 4,918 | 4,524 | 87 | 22 | 159 | 0 | 21 | 105 | 97 | |
| Columbia Heights city..... | 19,496 | 13,588 | 2,629 | 298 | 930 | 14 | 1,206 | 831 | 2,319 | |
| Columbus city..... | 3,914 | 3,665 | 26 | 25 | 139 | 3 | 8 | 48 | 64 | |
| Coon Rapids city..... | 61,476 | 52,847 | 3,384 | 438 | 2,157 | 16 | 722 | 1,912 | 1,989 | |
| East Bethel city..... | 11,626 | 11,147 | 50 | 60 | 183 | 2 | 31 | 153 | 121 | |
| Fridley city..... | 27,208 | 20,457 | 3,015 | 321 | 1,344 | 14 | 921 | 1,136 | 1,976 | |
| Ham Lake city..... | 15,296 | 14,433 | 103 | 56 | 375 | 5 | 122 | 202 | 337 | |
| Hilltop city..... | 744 | 528 | 84 | 12 | 20 | 0 | 51 | 49 | 126 | |
| Lexington city..... | 2,049 | 1,800 | 56 | 23 | 62 | 2 | 54 | 52 | 117 | |
| Lino Lakes city..... | 20,216 | 18,369 | 550 | 139 | 754 | 16 | 70 | 318 | 373 | |
| Linwood township..... | 5,123 | 4,948 | 18 | 33 | 40 | 3 | 11 | 70 | 71 | |
| Martin Lake CDP..... | 933 | 906 | 7 | 3 | 4 | 0 | 3 | 10 | 17 | |
| Nowthen city..... | 4,443 | 4,276 | 39 | 24 | 56 | 0 | 6 | 42 | 46 | |
| Oak Grove city..... | 8,031 | 7,690 | 40 | 21 | 150 | 0 | 25 | 105 | 94 | |
| Ramsey city..... | 23,668 | 21,732 | 662 | 106 | 573 | 5 | 185 | 405 | 566 | |
| St. Francis city (part)..... | 7,218 | 6,920 | 45 | 32 | 56 | 3 | 16 | 146 | 104 | |
| Spring Lake Park city (part)..... | 6,234 | 5,205 | 245 | 55 | 312 | 1 | 185 | 231 | 372 | |
| Becker County..... | 32,504 | 28,720 | 138 | 2,455 | 125 | 7 | 87 | 972 | 398 | |
| Atlanta township..... | 119 | 107 | 1 | 1 | 1 | 0 | 2 | 7 | 1 | |
| Audubon city..... | 519 | 485 | 9 | 11 | 1 | 0 | 0 | 13 | 0 | |
| Audubon township..... | 548 | 516 | 11 | 10 | 0 | 0 | 0 | 11 | 4 | |

Table 3.

Race and Hispanic or Latino Origin: 2010—Con.

[For information on confidentiality protection, nonsampling error, and definitions, see Selected Appendixes at <www.census.gov/prod/cen2010/cph-1-a.pdf>]

| Not Hispanic or Latino | | | | | | | | State County County Subdivision Place |
|------------------------|-----------|---------------------------------|---|---------|--|--------------------|-------------------------|--|
| Total | One race | | | | | | Two or More Races | |
| | White | Black or African American | American Indian and Alaska Native | Asian | Native Hawaiian and Other Pacific Islander | Some Other Race | | |
| 5,053,667 | 4,405,142 | 269,141 | 55,421 | 212,996 | 1,860 | 5,947 | 103,160 | Minnesota |
| 16,051 | 15,398 | 53 | 376 | 27 | 4 | 5 | 188 | Aitkin County |
| 2,138 | 2,048 | 17 | 33 | 7 | 1 | 0 | 32 | Aitkin city |
| 844 | 828 | 0 | 4 | 0 | 0 | 0 | 12 | Aitkin township |
| 277 | 274 | 0 | 1 | 0 | 1 | 0 | 1 | Ball Bluff township |
| 42 | 41 | 0 | 0 | 0 | 0 | 0 | 1 | Balsam township |
| 53 | 50 | 0 | 0 | 0 | 0 | 0 | 3 | Beaver township |
| 167 | 152 | 0 | 13 | 1 | 0 | 1 | 0 | Clark township |
| 28 | 27 | 1 | 0 | 0 | 0 | 0 | 0 | Cornish township |
| 42 | 42 | 0 | 0 | 0 | 0 | 0 | 0 | Davidson UT |
| 1,093 | 1,080 | 5 | 0 | 3 | 0 | 0 | 5 | Farm Island township |
| 310 | 308 | 0 | 0 | 0 | 0 | 0 | 2 | Fleming township |
| 449 | 444 | 0 | 0 | 0 | 0 | 0 | 5 | Glen township |
| 177 | 174 | 2 | 0 | 0 | 0 | 0 | 1 | Haugen township |
| 843 | 833 | 1 | 5 | 1 | 0 | 0 | 3 | Hazeltown township |
| 619 | 587 | 1 | 15 | 0 | 0 | 0 | 16 | Hill City city |
| 428 | 419 | 4 | 1 | 1 | 0 | 0 | 3 | Hill Lake township |
| 252 | 243 | 1 | 6 | 0 | 0 | 0 | 2 | Idun township |
| 317 | 302 | 0 | 11 | 0 | 0 | 0 | 4 | Jevne township |
| 47 | 46 | 0 | 1 | 0 | 0 | 0 | 0 | Jewett UT |
| 194 | 191 | 0 | 1 | 1 | 0 | 0 | 1 | Kimberly township |
| 462 | 457 | 0 | 4 | 0 | 0 | 0 | 1 | Lakeside township |
| 50 | 48 | 0 | 2 | 0 | 0 | 0 | 0 | Lee township |
| 45 | 43 | 0 | 2 | 0 | 0 | 0 | 0 | Libby township |
| 184 | 178 | 0 | 3 | 1 | 0 | 0 | 2 | Logan township |
| 80 | 77 | 0 | 1 | 0 | 0 | 0 | 2 | McGrath city |
| 389 | 371 | 1 | 16 | 0 | 0 | 0 | 1 | McGregor city |
| 105 | 104 | 0 | 0 | 0 | 0 | 0 | 1 | McGregor township |
| 206 | 194 | 0 | 4 | 0 | 0 | 2 | 6 | Macville township |
| 335 | 331 | 0 | 1 | 1 | 1 | 0 | 1 | Malmö township |
| 69 | 58 | 0 | 10 | 1 | 0 | 0 | 0 | Millward township |
| 195 | 194 | 0 | 1 | 0 | 0 | 0 | 0 | Morrison township |
| 965 | 944 | 2 | 5 | 1 | 1 | 0 | 12 | Nordland township |
| 11 | 11 | 0 | 0 | 0 | 0 | 0 | 0 | Northeast Aitkin UT |
| 338 | 332 | 0 | 1 | 0 | 0 | 0 | 5 | Northwest Aitkin UT |
| 166 | 154 | 1 | 11 | 0 | 0 | 0 | 0 | Palisade city |
| 108 | 107 | 1 | 0 | 0 | 0 | 0 | 0 | Pliny township |
| 136 | 136 | 0 | 0 | 0 | 0 | 0 | 0 | Rice River township |
| 101 | 101 | 0 | 0 | 0 | 0 | 0 | 0 | Salo township |
| 58 | 57 | 0 | 0 | 0 | 0 | 0 | 1 | Seavey township |
| 1,259 | 1,192 | 1 | 56 | 2 | 0 | 0 | 8 | Shamrock township |
| 317 | 163 | 0 | 134 | 0 | 0 | 0 | 20 | Spalding township |
| 513 | 491 | 0 | 4 | 5 | 0 | 2 | 11 | Spencer township |
| 94 | 92 | 0 | 1 | 0 | 0 | 0 | 1 | Tamarack city |
| 208 | 190 | 1 | 16 | 1 | 0 | 0 | 0 | Turner township |
| 45 | 45 | 0 | 0 | 0 | 0 | 0 | 0 | Verdon township |
| 331 | 324 | 0 | 1 | 1 | 0 | 0 | 5 | Wagner township |
| 311 | 297 | 12 | 1 | 0 | 0 | 0 | 1 | Waukenabo township |
| 266 | 252 | 0 | 5 | 0 | 0 | 0 | 9 | Wealthwood township |
| 34 | 32 | 0 | 0 | 0 | 0 | 0 | 2 | White Pine township |
| 144 | 136 | 2 | 0 | 0 | 0 | 0 | 6 | Williams township |
| 206 | 198 | 0 | 6 | 0 | 0 | 0 | 2 | Workman township |
| 318,824 | 281,929 | 14,282 | 1,994 | 12,796 | 91 | 378 | 7,354 | Anoka County |
| 29,976 | 28,170 | 504 | 94 | 681 | 3 | 19 | 505 | Andover city |
| 16,429 | 14,751 | 781 | 160 | 298 | 2 | 3 | 434 | Anoka city |
| 456 | 438 | 4 | 0 | 2 | 1 | 0 | 11 | Bethel city |
| 55,344 | 47,052 | 2,108 | 276 | 4,450 | 12 | 78 | 1,368 | Blaine city (part) |
| 3,731 | 3,535 | 11 | 15 | 104 | 0 | 0 | 66 | Centerville city |
| 4,821 | 4,463 | 87 | 22 | 159 | 0 | 1 | 89 | Circle Pines city |
| 17,177 | 12,657 | 2,596 | 249 | 927 | 13 | 64 | 671 | Columbia Heights city |
| 3,850 | 3,623 | 26 | 20 | 139 | 1 | 0 | 41 | Columbus city |
| 59,487 | 51,859 | 3,333 | 391 | 2,150 | 14 | 75 | 1,665 | Coon Rapids city |
| 11,505 | 11,076 | 49 | 56 | 180 | 2 | 4 | 138 | East Bethel city |
| 25,232 | 19,620 | 2,968 | 264 | 1,324 | 11 | 78 | 967 | Fridley city |
| 14,959 | 14,269 | 100 | 49 | 369 | 3 | 7 | 162 | Ham Lake city |
| 618 | 469 | 80 | 11 | 20 | 0 | 1 | 37 | Hilltop city |
| 1,932 | 1,753 | 56 | 12 | 62 | 2 | 1 | 46 | Lexington city |
| 19,843 | 18,098 | 540 | 134 | 750 | 15 | 10 | 296 | Lino Lakes city |
| 5,052 | 4,897 | 15 | 33 | 40 | 3 | 1 | 63 | Linwood township |
| 916 | 893 | 7 | 3 | 4 | 0 | 0 | 9 | Martin Lake CDP |
| 4,397 | 4,244 | 39 | 24 | 56 | 0 | 0 | 34 | Nowthen city |
| 7,937 | 7,633 | 40 | 13 | 150 | 0 | 5 | 96 | Oak Grove city |
| 23,102 | 21,415 | 658 | 91 | 569 | 5 | 14 | 350 | Ramsey city |
| 7,114 | 6,842 | 45 | 31 | 55 | 3 | 2 | 136 | St. Francis city (part) |
| 5,862 | 5,065 | 242 | 49 | 311 | 1 | 15 | 179 | Spring Lake Park city (part) |
| 32,106 | 28,539 | 128 | 2,372 | 124 | 7 | 17 | 919 | Becker County |
| 118 | 107 | 1 | 0 | 1 | 0 | 2 | 7 | Atlanta township |
| 519 | 485 | 9 | 11 | 1 | 0 | 0 | 13 | Audubon city |
| 544 | 512 | 11 | 10 | 0 | 0 | 0 | 11 | Audubon township |

Table 3.

Race and Hispanic or Latino Origin: 2010—Con.

[For information on confidentiality protection, nonsampling error, and definitions, see Selected Appendixes at <www.census.gov/prod/cen2010/cph-1-a.pdf>]

| State County County Subdivision Place | Total population | Race | | | | | | | Hispanic (or Latino (of any race)) |
|--|---------------------|----------|---------------------------------|--|-------|--|--------------------|-------------------------|--|
| | | One race | | | | | | Two or More Races | |
| | | White | Black or African American | American Indian and Alaska Native | Asian | Native Hawaiian and Other Pacific Islander | Some Other Race | | |
| Becker County—Con. | | | | | | | | | |
| Burlington township..... | 1,545 | 1,468 | 4 | 19 | 5 | 1 | 5 | 43 | 21 |
| Callaway city..... | 234 | 119 | 2 | 84 | 0 | 0 | 0 | 29 | 4 |
| Callaway township..... | 287 | 204 | 2 | 68 | 0 | 0 | 0 | 13 | 12 |
| Carsonville township..... | 220 | 193 | 0 | 20 | 2 | 0 | 0 | 5 | 1 |
| Cormorant township..... | 1,039 | 1,020 | 0 | 6 | 3 | 0 | 4 | 6 | 4 |
| Cuba township..... | 277 | 268 | 2 | 2 | 1 | 0 | 1 | 3 | 3 |
| Detroit township..... | 2,033 | 1,882 | 10 | 64 | 13 | 0 | 3 | 61 | 21 |
| Detroit Lakes city..... | 8,569 | 7,761 | 62 | 375 | 67 | 5 | 49 | 250 | 140 |
| Eagle View township..... | 131 | 62 | 0 | 50 | 0 | 0 | 0 | 19 | 0 |
| Elbow Lake CDP (part)..... | 79 | 16 | 0 | 49 | 0 | 0 | 0 | 14 | 0 |
| Erie township..... | 1,642 | 1,569 | 2 | 30 | 7 | 0 | 1 | 33 | 11 |
| Evergreen township..... | 340 | 331 | 0 | 4 | 0 | 0 | 0 | 5 | 0 |
| Forest township..... | 77 | 64 | 0 | 0 | 1 | 0 | 0 | 12 | 0 |
| Frazee city..... | 1,350 | 1,189 | 21 | 69 | 8 | 0 | 3 | 60 | 33 |
| Green Valley township..... | 376 | 364 | 2 | 4 | 0 | 0 | 0 | 6 | 4 |
| Hamden township..... | 206 | 202 | 0 | 4 | 0 | 0 | 0 | 0 | 0 |
| Height of Land township..... | 673 | 651 | 0 | 2 | 2 | 0 | 0 | 18 | 5 |
| Holmesville township..... | 505 | 472 | 0 | 12 | 2 | 0 | 1 | 18 | 7 |
| Lake Eunice township..... | 1,538 | 1,485 | 5 | 15 | 1 | 0 | 3 | 29 | 21 |
| Lake Park city..... | 783 | 754 | 1 | 15 | 2 | 0 | 0 | 11 | 6 |
| Lake Park township..... | 481 | 477 | 0 | 2 | 0 | 0 | 0 | 2 | 6 |
| Lake View township..... | 1,685 | 1,599 | 2 | 45 | 4 | 0 | 3 | 32 | 11 |
| Maple Grove township..... | 455 | 442 | 0 | 257 | 1 | 0 | 0 | 55 | 10 |
| Ogema city..... | 184 | 71 | 0 | 85 | 0 | 0 | 0 | 28 | 6 |
| Osage township..... | 895 | 876 | 0 | 15 | 0 | 0 | 2 | 2 | 4 |
| Osage CDP..... | 323 | 312 | 0 | 11 | 0 | 0 | 0 | 0 | 4 |
| Pine Point township..... | 400 | 75 | 0 | 321 | 0 | 0 | 3 | 1 | 4 |
| Pine Point CDP..... | 338 | 13 | 0 | 321 | 0 | 0 | 3 | 1 | 4 |
| Riceville township..... | 83 | 71 | 0 | 0 | 0 | 0 | 4 | 8 | 4 |
| Richwood township..... | 662 | 601 | 1 | 28 | 0 | 1 | 0 | 31 | 3 |
| Round Lake township..... | 183 | 83 | 0 | 92 | 0 | 0 | 2 | 6 | 4 |
| Elbow Lake CDP (part)..... | 16 | 11 | 0 | 5 | 0 | 0 | 0 | 0 | 0 |
| Runeberg township..... | 486 | 475 | 0 | 3 | 0 | 0 | 0 | 8 | 1 |
| Savannah township..... | 163 | 161 | 0 | 0 | 0 | 0 | 0 | 2 | 2 |
| Shell Lake township..... | 293 | 275 | 0 | 17 | 0 | 0 | 0 | 1 | 0 |
| Silver Leaf township..... | 534 | 530 | 0 | 3 | 0 | 0 | 0 | 1 | 2 |
| Spring Creek township..... | 114 | 89 | 0 | 12 | 0 | 0 | 0 | 13 | 0 |
| Spruce Grove township..... | 405 | 392 | 0 | 0 | 1 | 0 | 0 | 12 | 0 |
| Sugar Bush township..... | 504 | 337 | 0 | 122 | 0 | 0 | 0 | 45 | 11 |
| Toad Lake township..... | 539 | 520 | 0 | 11 | 2 | 0 | 0 | 6 | 2 |
| Two Inlets township..... | 213 | 209 | 0 | 3 | 0 | 0 | 0 | 1 | 0 |
| Walworth township..... | 87 | 87 | 0 | 0 | 0 | 0 | 0 | 0 | 4 |
| White Earth township..... | 828 | 191 | 0 | 572 | 1 | 0 | 1 | 63 | 23 |
| White Earth CDP..... | 580 | 29 | 0 | 517 | 1 | 0 | 1 | 32 | 22 |
| Wolf Lake city..... | 57 | 55 | 0 | 0 | 0 | 0 | 0 | 2 | 0 |
| Wolf Lake township..... | 242 | 238 | 1 | 2 | 0 | 0 | 0 | 1 | 3 |
| Beltrami County..... | 44,442 | 33,359 | 262 | 9,004 | 309 | 18 | 113 | 1,377 | 676 |
| Alaska township..... | 217 | 200 | 0 | 14 | 0 | 0 | 0 | 3 | 0 |
| Battle township..... | 46 | 44 | 0 | 0 | 0 | 0 | 0 | 2 | 0 |
| Bemidji city..... | 13,431 | 10,923 | 155 | 1,523 | 187 | 8 | 46 | 589 | 250 |
| Bemidji township..... | 3,134 | 2,789 | 23 | 187 | 10 | 0 | 9 | 116 | 32 |
| Benville township..... | 86 | 83 | 0 | 0 | 3 | 0 | 0 | 0 | 0 |
| Birch township..... | 118 | 108 | 0 | 10 | 0 | 0 | 0 | 0 | 2 |
| Blackduck city..... | 785 | 702 | 3 | 36 | 4 | 1 | 6 | 33 | 16 |
| Brook Lake UT..... | 233 | 144 | 1 | 74 | 0 | 0 | 0 | 14 | 10 |
| Buzzle township..... | 310 | 294 | 3 | 6 | 0 | 0 | 2 | 5 | 3 |
| Cormant township..... | 158 | 156 | 0 | 1 | 0 | 0 | 0 | 1 | 0 |
| Durand township..... | 209 | 194 | 3 | 7 | 0 | 0 | 0 | 5 | 0 |
| Eckles township..... | 1,516 | 1,254 | 7 | 152 | 5 | 1 | 0 | 97 | 32 |
| Frohn township..... | 1,433 | 1,292 | 0 | 90 | 6 | 0 | 7 | 38 | 23 |
| Funkley city..... | 5 | 4 | 0 | 0 | 0 | 0 | 0 | 1 | 0 |
| Grant Valley township..... | 2,029 | 1,795 | 7 | 131 | 12 | 1 | 4 | 79 | 33 |
| Hagali township..... | 372 | 360 | 0 | 0 | 7 | 0 | 1 | 4 | 4 |
| Hamre township..... | 13 | 13 | 0 | 0 | 0 | 0 | 0 | 0 | 0 |
| Hines township..... | 689 | 657 | 3 | 10 | 4 | 4 | 0 | 11 | 8 |
| Hornet township..... | 232 | 224 | 0 | 1 | 0 | 0 | 0 | 7 | 0 |
| Jones township..... | 277 | 267 | 0 | 5 | 2 | 0 | 0 | 3 | 0 |
| Kelliher city..... | 262 | 243 | 0 | 14 | 1 | 0 | 3 | 1 | 5 |
| Kelliher township..... | 130 | 124 | 0 | 5 | 0 | 0 | 1 | 0 | 1 |
| Lammers township..... | 592 | 556 | 0 | 9 | 0 | 0 | 2 | 25 | 11 |
| Langor township..... | 213 | 210 | 0 | 0 | 0 | 0 | 0 | 3 | 0 |
| Lee township..... | 51 | 49 | 1 | 0 | 0 | 0 | 0 | 1 | 1 |
| Liberty township..... | 730 | 668 | 0 | 20 | 9 | 0 | 0 | 33 | 7 |
| Lower Red Lake UT..... | 5,790 | 57 | 9 | 5,650 | 3 | 0 | 7 | 64 | 78 |
| Little Rock CDP..... | 1,208 | 5 | 0 | 1,190 | 0 | 0 | 0 | 13 | 20 |
| Ponemah CDP..... | 724 | 4 | 2 | 715 | 0 | 0 | 1 | 2 | 3 |
| Redby CDP..... | 1,334 | 19 | 0 | 1,297 | 3 | 0 | 1 | 14 | 23 |
| Red Lake CDP..... | 1,731 | 17 | 4 | 1,691 | 0 | 0 | 3 | 16 | 18 |
| Maple Ridge township..... | 104 | 102 | 0 | 2 | 0 | 0 | 0 | 0 | 0 |
| Minnie township..... | 26 | 26 | 0 | 0 | 0 | 0 | 0 | 0 | 0 |

Table 3.

Race and Hispanic or Latino Origin: 2010—Con.

[For information on confidentiality protection, nonsampling error, and definitions, see Selected Appendixes at <www.census.gov/prod/cen2010/cph-1-a.pdf>]

| Not Hispanic or Latino | | | | | | | | State County County Subdivision Place |
|------------------------|----------|---------------------------------|---|-------|--|--------------------|-------------------------|--|
| Total | One race | | | | | | Two or More Races | |
| | White | Black or African American | American Indian and Alaska Native | Asian | Native Hawaiian and Other Pacific Islander | Some Other Race | | |
| 1,524 | 1,456 | 4 | 19 | 5 | 1 | 0 | 39 | Becker County—Con. |
| 230 | 116 | 2 | 83 | 0 | 0 | 0 | 29 | Burlington township |
| 275 | 202 | 2 | 58 | 0 | 0 | 0 | 13 | Callaway city |
| 219 | 192 | 0 | 20 | 2 | 0 | 0 | 5 | Callaway township |
| 1,035 | 1,019 | 0 | 6 | 3 | 0 | 1 | 6 | Carsonville township |
| 274 | 267 | 1 | 2 | 1 | 0 | 0 | 3 | Cormorant township |
| 2,012 | 1,872 | 10 | 60 | 13 | 0 | 1 | 56 | Cuba township |
| 8,429 | 7,701 | 57 | 359 | 67 | 5 | 10 | 230 | Detroit township |
| 131 | 62 | 0 | 50 | 0 | 0 | 0 | 19 | Detroit Lakes city |
| 79 | 16 | 0 | 49 | 0 | 0 | 0 | 14 | Eagle View township |
| 1,631 | 1,560 | 2 | 29 | 7 | 0 | 0 | 33 | Elbow Lake CDP (part) |
| 340 | 331 | 0 | 4 | 0 | 0 | 0 | 5 | Erie township |
| 77 | 64 | 0 | 0 | 1 | 0 | 0 | 12 | Evergreen township |
| 1,317 | 1,167 | 18 | 69 | 8 | 0 | 0 | 55 | Forest township |
| 372 | 361 | 2 | 3 | 0 | 0 | 0 | 6 | Frazee city |
| 206 | 202 | 0 | 4 | 0 | 0 | 0 | 0 | Green Valley township |
| 668 | 646 | 0 | 2 | 2 | 0 | 0 | 18 | Hamden township |
| 498 | 467 | 0 | 11 | 2 | 0 | 0 | 18 | Height of Land township |
| 1,517 | 1,475 | 4 | 15 | 1 | 0 | 0 | 22 | Holmesville township |
| 777 | 750 | 1 | 15 | 2 | 0 | 0 | 9 | Lake Eunice township |
| 475 | 473 | 0 | 0 | 0 | 0 | 0 | 2 | Lake Park city |
| 1,674 | 1,591 | 2 | 45 | 4 | 0 | 0 | 32 | Lake Park township |
| 445 | 142 | 0 | 247 | 1 | 0 | 0 | 55 | Lake View township |
| 178 | 71 | 0 | 80 | 0 | 0 | 0 | 27 | Maple Grove township |
| 891 | 874 | 0 | 13 | 0 | 0 | 2 | 2 | Ogema city |
| 319 | 310 | 0 | 9 | 0 | 0 | 0 | 0 | Osage township |
| 396 | 75 | 0 | 320 | 0 | 0 | 0 | 1 | Osage CDP |
| 334 | 13 | 0 | 320 | 0 | 0 | 0 | 1 | Pine Point township |
| 79 | 71 | 0 | 0 | 0 | 0 | 0 | 8 | Pine Point CDP |
| 659 | 600 | 1 | 27 | 0 | 1 | 0 | 30 | Riceville township |
| 179 | 83 | 0 | 92 | 0 | 0 | 0 | 4 | Richwood township |
| 16 | 11 | 0 | 5 | 0 | 0 | 0 | 0 | Round Lake township |
| 485 | 474 | 0 | 3 | 0 | 0 | 0 | 8 | Elbow Lake CDP (part) |
| 161 | 160 | 0 | 0 | 0 | 0 | 0 | 1 | Runeberg township |
| 293 | 275 | 0 | 17 | 0 | 0 | 0 | 1 | Savannah township |
| 532 | 528 | 0 | 3 | 0 | 0 | 0 | 1 | Shell Lake township |
| 114 | 89 | 0 | 12 | 0 | 0 | 0 | 13 | Silver Leaf township |
| 405 | 392 | 0 | 0 | 1 | 0 | 0 | 12 | Spring Creek township |
| 493 | 336 | 0 | 115 | 0 | 0 | 0 | 42 | Spruce Grove township |
| 537 | 518 | 0 | 11 | 2 | 0 | 0 | 6 | Sugar Bush township |
| 213 | 209 | 0 | 3 | 0 | 0 | 0 | 1 | Toad Lake township |
| 83 | 83 | 0 | 0 | 0 | 0 | 0 | 0 | Two Inlets township |
| 805 | 191 | 0 | 552 | 0 | 0 | 1 | 61 | Walworth township |
| 558 | 29 | 0 | 498 | 0 | 0 | 1 | 30 | White Earth township |
| 57 | 55 | 0 | 0 | 0 | 0 | 0 | 2 | White Earth CDP |
| 239 | 235 | 1 | 2 | 0 | 0 | 0 | 1 | Wolf Lake city |
| | | | | | | | | Wolf Lake township |
| 43,766 | 33,066 | 251 | 8,821 | 304 | 18 | 17 | 1,289 | Beltrami County |
| 217 | 200 | 0 | 14 | 0 | 0 | 0 | 3 | Alaska township |
| 46 | 44 | 0 | 0 | 0 | 0 | 0 | 2 | Battle township |
| 13,181 | 10,817 | 148 | 1,462 | 186 | 8 | 7 | 553 | Bemidji city |
| 3,102 | 2,769 | 23 | 184 | 10 | 0 | 1 | 115 | Bemidji township |
| 86 | 83 | 0 | 0 | 3 | 0 | 0 | 0 | Benville township |
| 116 | 106 | 0 | 10 | 0 | 0 | 0 | 0 | Birch township |
| 769 | 697 | 3 | 34 | 4 | 1 | 0 | 30 | Blackduck city |
| 223 | 140 | 1 | 73 | 0 | 0 | 0 | 9 | Brook Lake UT |
| 307 | 294 | 3 | 5 | 0 | 0 | 0 | 5 | Buzzle township |
| 158 | 156 | 0 | 1 | 0 | 0 | 0 | 1 | Cormant township |
| 209 | 194 | 3 | 7 | 0 | 0 | 0 | 5 | Durand township |
| 1,484 | 1,242 | 7 | 143 | 4 | 1 | 0 | 87 | Eckles township |
| 1,410 | 1,279 | 0 | 89 | 5 | 0 | 2 | 35 | Frohn township |
| 5 | 4 | 0 | 0 | 0 | 0 | 0 | 1 | Funkley city |
| 1,996 | 1,778 | 4 | 124 | 12 | 1 | 2 | 75 | Grant Valley township |
| 368 | 356 | 0 | 0 | 7 | 0 | 1 | 4 | Hagali township |
| 13 | 13 | 0 | 0 | 0 | 0 | 0 | 0 | Hamre township |
| 681 | 653 | 3 | 7 | 4 | 4 | 0 | 10 | Hines township |
| 232 | 224 | 0 | 1 | 0 | 0 | 0 | 7 | Hornet township |
| 277 | 267 | 0 | 5 | 2 | 0 | 0 | 3 | Jones township |
| 257 | 242 | 0 | 13 | 1 | 0 | 0 | 1 | Kelliher city |
| 129 | 124 | 0 | 5 | 0 | 0 | 0 | 0 | Kelliher township |
| 581 | 550 | 0 | 9 | 0 | 0 | 0 | 22 | Lammers township |
| 213 | 210 | 0 | 0 | 0 | 0 | 0 | 3 | Langor township |
| 50 | 48 | 1 | 0 | 0 | 0 | 0 | 1 | Lee township |
| 723 | 663 | 0 | 19 | 9 | 0 | 0 | 32 | Liberty township |
| 5,712 | 56 | 9 | 5,587 | 1 | 0 | 0 | 59 | Lower Red Lake UT |
| 1,188 | 5 | 0 | 1,171 | 0 | 0 | 0 | 12 | Little Rock CDP |
| 721 | 4 | 2 | 713 | 0 | 0 | 0 | 2 | Ponemah CDP |
| 1,311 | 18 | 0 | 1,278 | 1 | 0 | 0 | 14 | Redby CDP |
| 1,713 | 17 | 4 | 1,680 | 0 | 0 | 0 | 12 | Red Lake CDP |
| 104 | 102 | 0 | 2 | 0 | 0 | 0 | 0 | Maple Ridge township |
| 26 | 26 | 0 | 0 | 0 | 0 | 0 | 0 | Minnie township |

Table 3.

Race and Hispanic or Latino Origin: 2010—Con.

[For information on confidentiality protection, nonsampling error, and definitions, see Selected Appendixes at <www.census.gov/prod/cen2010/cph-1-a.pdf>]

| State County County Subdivision Place | Total population | Race | | | | | | | Two or More Races | Hispanic or Latino (of any race) |
|--|---------------------|----------|---------------------------------|--|-------|--|--------------------|-------|-------------------------|--|
| | | One race | | | | | | | | |
| | | White | Black or African American | American Indian and Alaska Native | Asian | Native Hawaiian and Other Pacific Islander | Some Other Race | | | |
| Beltrami County—Con. | | | | | | | | | | |
| Moose Lake township..... | 226 | 207 | 2 | 5 | 0 | 0 | 1 | 11 | 1 | |
| Nebish township..... | 290 | 281 | 1 | 1 | 0 | 0 | 0 | 7 | 2 | |
| North Beltrami UT..... | 34 | 33 | 0 | 0 | 0 | 0 | 0 | 1 | 0 | |
| Northern township..... | 4,657 | 4,235 | 31 | 245 | 31 | 3 | 21 | 91 | 98 | |
| O'Brien township..... | 58 | 56 | 1 | 0 | 0 | 0 | 0 | 1 | 0 | |
| Port Hope township..... | 673 | 648 | 1 | 16 | 3 | 0 | 0 | 5 | 3 | |
| Quiring township..... | 70 | 68 | 0 | 1 | 0 | 0 | 0 | 1 | 0 | |
| Roosevelt township..... | 225 | 213 | 0 | 7 | 0 | 0 | 0 | 5 | 0 | |
| Shooks township..... | 189 | 182 | 2 | 0 | 0 | 0 | 0 | 5 | 0 | |
| Shotley township..... | 35 | 35 | 0 | 0 | 0 | 0 | 0 | 0 | 0 | |
| Shotley Brook UT..... | 25 | 25 | 0 | 0 | 0 | 0 | 0 | 0 | 0 | |
| Solway city..... | 96 | 93 | 0 | 0 | 0 | 0 | 0 | 3 | 0 | |
| Spruce Grove township..... | 55 | 55 | 0 | 0 | 0 | 0 | 0 | 0 | 0 | |
| Steenerson township..... | 23 | 18 | 0 | 2 | 0 | 0 | 0 | 3 | 0 | |
| Sugar Bush township..... | 247 | 176 | 0 | 63 | 0 | 0 | 0 | 8 | 2 | |
| Summit township..... | 251 | 240 | 0 | 3 | 1 | 0 | 0 | 7 | 0 | |
| Taylor township..... | 104 | 100 | 0 | 1 | 1 | 0 | 0 | 2 | 0 | |
| Ten Lake township..... | 1,026 | 335 | 1 | 648 | 0 | 0 | 1 | 41 | 30 | |
| Tenstrike city..... | 201 | 191 | 0 | 7 | 0 | 0 | 0 | 3 | 0 | |
| Turtle Lake township..... | 1,195 | 1,157 | 3 | 7 | 9 | 0 | 0 | 19 | 12 | |
| Turtle River city..... | 77 | 76 | 0 | 1 | 0 | 0 | 0 | 0 | 0 | |
| Turtle River township..... | 1,085 | 1,016 | 5 | 38 | 8 | 0 | 2 | 16 | 10 | |
| Upper Red Lake UT..... | 14 | 5 | 0 | 8 | 0 | 0 | 0 | 1 | 0 | |
| Waskish township..... | 118 | 117 | 0 | 0 | 0 | 0 | 0 | 1 | 0 | |
| Wilton city..... | 204 | 187 | 0 | 3 | 3 | 0 | 0 | 11 | 2 | |
| Woodrow township..... | 73 | 72 | 0 | 1 | 0 | 0 | 0 | 0 | 0 | |
| Benton County..... | 38,451 | 36,348 | 749 | 159 | 425 | 4 | 151 | 615 | 632 | |
| Alberta township..... | 818 | 814 | 0 | 1 | 0 | 0 | 1 | 2 | 6 | |
| Foley city..... | 2,603 | 2,543 | 20 | 7 | 3 | 0 | 5 | 25 | 21 | |
| Gilman city..... | 224 | 224 | 0 | 0 | 0 | 0 | 0 | 0 | 0 | |
| Gilmanton township..... | 841 | 837 | 1 | 0 | 1 | 0 | 0 | 2 | 3 | |
| Glendorado township..... | 762 | 757 | 0 | 3 | 1 | 0 | 1 | 0 | 4 | |
| Graham township..... | 582 | 544 | 4 | 2 | 9 | 1 | 8 | 14 | 12 | |
| Granite Ledge township..... | 743 | 735 | 1 | 1 | 4 | 0 | 0 | 2 | 6 | |
| Langola township..... | 906 | 896 | 1 | 1 | 1 | 0 | 4 | 3 | 6 | |
| Mayhew Lake township..... | 831 | 827 | 0 | 1 | 0 | 0 | 0 | 3 | 1 | |
| Maywood township..... | 954 | 945 | 1 | 4 | 0 | 0 | 0 | 4 | 2 | |
| Ronneby CDP..... | 67 | 67 | 0 | 0 | 0 | 0 | 0 | 0 | 0 | |
| Minden township..... | 1,664 | 1,633 | 11 | 3 | 4 | 0 | 4 | 9 | 8 | |
| Rice city..... | 1,275 | 1,241 | 3 | 2 | 1 | 0 | 4 | 24 | 9 | |
| Royalton city (part)..... | 3 | 2 | 0 | 0 | 0 | 0 | 0 | 1 | 0 | |
| St. Cloud city (part)..... | 6,396 | 5,317 | 539 | 54 | 214 | 0 | 54 | 218 | 209 | |
| St. George township..... | 1,153 | 1,122 | 1 | 4 | 3 | 0 | 0 | 23 | 11 | |
| Sartell city (part)..... | 2,246 | 2,165 | 11 | 4 | 26 | 0 | 13 | 27 | 39 | |
| Sauk Rapids city..... | 12,773 | 12,125 | 150 | 65 | 149 | 2 | 53 | 229 | 229 | |
| Sauk Rapids township..... | 584 | 574 | 0 | 2 | 2 | 1 | 1 | 4 | 9 | |
| Watab township..... | 3,093 | 3,047 | 6 | 5 | 7 | 0 | 3 | 25 | 57 | |
| Big Stone County..... | 5,269 | 5,175 | 11 | 22 | 4 | 0 | 15 | 42 | 41 | |
| Akron township..... | 168 | 168 | 0 | 0 | 0 | 0 | 0 | 0 | 0 | |
| Almond township..... | 110 | 106 | 1 | 0 | 2 | 0 | 0 | 1 | 1 | |
| Artichoke township..... | 79 | 79 | 0 | 0 | 0 | 0 | 0 | 0 | 0 | |
| Barry city..... | 16 | 16 | 0 | 0 | 0 | 0 | 0 | 0 | 0 | |
| Big Stone township..... | 275 | 273 | 0 | 0 | 0 | 0 | 0 | 2 | 2 | |
| Ortonville city (part)..... | 2 | 2 | 0 | 0 | 0 | 0 | 0 | 0 | 0 | |
| Browns Valley township..... | 358 | 357 | 0 | 1 | 0 | 0 | 0 | 0 | 0 | |
| Beardsley city..... | 233 | 232 | 0 | 1 | 0 | 0 | 0 | 0 | 0 | |
| Clinton city..... | 449 | 447 | 0 | 0 | 0 | 0 | 2 | 0 | 6 | |
| Correll city..... | 34 | 32 | 1 | 1 | 0 | 0 | 0 | 0 | 1 | |
| Foster township..... | 112 | 111 | 0 | 0 | 0 | 0 | 0 | 1 | 0 | |
| Graceville city..... | 577 | 576 | 0 | 0 | 1 | 0 | 0 | 0 | 4 | |
| Graceville township..... | 197 | 195 | 1 | 0 | 0 | 0 | 0 | 1 | 0 | |
| Malta township..... | 98 | 93 | 0 | 0 | 0 | 0 | 0 | 5 | 0 | |
| Moonshine township..... | 131 | 126 | 1 | 4 | 0 | 0 | 0 | 0 | 1 | |
| Johnson city..... | 29 | 29 | 0 | 0 | 0 | 0 | 0 | 0 | 1 | |
| Odessa city..... | 135 | 135 | 0 | 0 | 0 | 0 | 0 | 0 | 4 | |
| Odessa township..... | 132 | 131 | 0 | 0 | 0 | 0 | 0 | 1 | 0 | |
| Ortonville township..... | 2,011 | 1,954 | 6 | 12 | 1 | 0 | 13 | 25 | 21 | |
| Ortonville city (part)..... | 1,914 | 1,857 | 6 | 12 | 1 | 0 | 13 | 25 | 20 | |
| Otrej township..... | 87 | 86 | 0 | 0 | 0 | 0 | 0 | 1 | 1 | |
| Prior township..... | 247 | 239 | 1 | 4 | 0 | 0 | 0 | 3 | 0 | |
| Toqua township..... | 53 | 51 | 0 | 0 | 0 | 0 | 0 | 2 | 0 | |
| Blue Earth County..... | 64,013 | 59,400 | 1,741 | 178 | 1,249 | 22 | 398 | 1,025 | 1,586 | |
| Amboy city..... | 534 | 517 | 7 | 1 | 2 | 0 | 6 | 1 | 27 | |
| Beauford township..... | 406 | 404 | 0 | 0 | 1 | 0 | 1 | 0 | 10 | |
| Butternut Valley township..... | 325 | 316 | 1 | 0 | 2 | 0 | 5 | 1 | 6 | |
| Cambria township..... | 260 | 254 | 1 | 0 | 1 | 0 | 0 | 4 | 0 | |
| Ceresco township..... | 239 | 223 | 4 | 2 | 5 | 0 | 0 | 5 | 8 | |
| Danville township..... | 240 | 237 | 0 | 0 | 1 | 0 | 0 | 2 | 1 | |

Table 3.

Race and Hispanic or Latino Origin: 2010—Con.

[For information on confidentiality protection, nonsampling error, and definitions, see Selected Appendixes at <www.census.gov/prod/cen2010/cph-1-a.pdf>]

| Not Hispanic or Latino | | | | | | | | State County County Subdivision Place |
|------------------------|----------|---------------------------------|---|-------|--|--------------------|-------------------------|--|
| Total | One race | | | | | | Two or More Races | |
| | White | Black or African American | American Indian and Alaska Native | Asian | Native Hawaiian and Other Pacific Islander | Some Other Race | | |
| 225 | 207 | 2 | 5 | 0 | 0 | 0 | 11 | Beltrami County--Con. |
| 288 | 279 | 1 | 1 | 0 | 0 | 0 | 7 | Moose Lake township |
| 34 | 33 | 0 | 0 | 0 | 0 | 0 | 1 | Nebish township |
| 4,559 | 4,169 | 30 | 235 | 31 | 3 | 4 | 87 | North Beltrami UT |
| 58 | 56 | 1 | 0 | 0 | 0 | 0 | 1 | Northern township |
| 670 | 645 | 1 | 16 | 3 | 0 | 0 | 5 | O'Brien township |
| 70 | 68 | 0 | 1 | 0 | 0 | 0 | 1 | Port Hope township |
| 225 | 213 | 0 | 7 | 0 | 0 | 0 | 5 | Quiring township |
| 189 | 182 | 2 | 0 | 0 | 0 | 0 | 5 | Roosevelt township |
| 35 | 35 | 0 | 0 | 0 | 0 | 0 | 0 | Shooks township |
| 25 | 25 | 0 | 0 | 0 | 0 | 0 | 0 | Shotley township |
| 96 | 93 | 0 | 0 | 0 | 0 | 0 | 0 | Shotley Brook UT |
| 55 | 55 | 0 | 0 | 0 | 0 | 0 | 3 | Solway city |
| 23 | 18 | 0 | 2 | 0 | 0 | 0 | 0 | Spruce Grove township |
| 245 | 176 | 0 | 61 | 0 | 0 | 0 | 3 | Steenerson township |
| 251 | 240 | 0 | 3 | 1 | 0 | 0 | 8 | Sugar Bush township |
| 104 | 100 | 0 | 1 | 1 | 0 | 0 | 7 | Summit township |
| 996 | 332 | 1 | 632 | 0 | 0 | 0 | 2 | Taylor township |
| 201 | 191 | 0 | 7 | 0 | 0 | 0 | 31 | Ten Lake township |
| 1,183 | 1,146 | 3 | 6 | 9 | 0 | 0 | 3 | Tenstrike city |
| 77 | 76 | 0 | 1 | 0 | 0 | 0 | 19 | Turtle Lake township |
| 1,075 | 1,011 | 5 | 37 | 8 | 0 | 0 | 0 | Turtle River city |
| 14 | 5 | 0 | 8 | 0 | 0 | 0 | 14 | Turtle River township |
| 118 | 117 | 0 | 0 | 0 | 0 | 0 | 1 | Upper Red Lake UT |
| 202 | 185 | 0 | 3 | 3 | 0 | 0 | 1 | Waskish township |
| 73 | 72 | 0 | 1 | 0 | 0 | 0 | 11 | Wilton city |
| | | | | | | | 0 | Woodrow township |
| 37,819 | 35,939 | 738 | 146 | 420 | 4 | 15 | 557 | Benton County |
| 812 | 808 | 0 | 1 | 0 | 0 | 1 | 2 | Alberta township |
| 2,582 | 2,525 | 20 | 7 | 3 | 0 | 3 | 24 | Foley city |
| 224 | 224 | 0 | 0 | 0 | 0 | 0 | 0 | Gilman city |
| 838 | 834 | 1 | 0 | 1 | 0 | 0 | 2 | Gilmanton township |
| 758 | 755 | 0 | 2 | 1 | 0 | 0 | 0 | Glendorado township |
| 570 | 543 | 4 | 2 | 9 | 1 | 0 | 11 | Graham township |
| 737 | 729 | 1 | 1 | 4 | 0 | 0 | 2 | Granite Ledge township |
| 900 | 895 | 1 | 1 | 1 | 0 | 0 | 2 | Langola township |
| 830 | 827 | 0 | 1 | 0 | 0 | 0 | 2 | Mayhew Lake township |
| 952 | 943 | 1 | 4 | 0 | 0 | 0 | 4 | Maywood township |
| 67 | 67 | 0 | 0 | 0 | 0 | 0 | 0 | Ronneby CDP |
| 1,656 | 1,629 | 11 | 3 | 4 | 0 | 0 | 9 | Minden township |
| 1,266 | 1,238 | 3 | 2 | 1 | 0 | 0 | 22 | Rice city |
| 3 | 2 | 0 | 0 | 0 | 0 | 0 | 1 | Royalton city (part) |
| 6,187 | 5,189 | 533 | 51 | 212 | 0 | 3 | 199 | St. Cloud city (part) |
| 1,142 | 1,113 | 1 | 4 | 3 | 0 | 0 | 21 | St. George township |
| 2,207 | 2,141 | 9 | 4 | 26 | 0 | 0 | 27 | Sartell city (part) |
| 12,544 | 11,978 | 147 | 58 | 147 | 2 | 8 | 204 | Sauk Rapids city |
| 575 | 566 | 0 | 2 | 2 | 1 | 0 | 4 | Sauk Rapids township |
| 3,036 | 3,000 | 6 | 3 | 6 | 0 | 0 | 21 | Watab township |
| 5,228 | 5,150 | 10 | 22 | 4 | 0 | 5 | 37 | Big Stone County |
| 168 | 168 | 0 | 0 | 0 | 0 | 0 | 0 | Akron township |
| 109 | 106 | 1 | 0 | 2 | 0 | 0 | 0 | Almond township |
| 79 | 79 | 0 | 0 | 0 | 0 | 0 | 0 | Artichoke township |
| 16 | 16 | 0 | 0 | 0 | 0 | 0 | 0 | Barry city |
| 273 | 273 | 0 | 0 | 0 | 0 | 0 | 0 | Big Stone township |
| 2 | 2 | 0 | 0 | 0 | 0 | 0 | 0 | Ortonville city (part) |
| 358 | 357 | 0 | 1 | 0 | 0 | 0 | 0 | Browns Valley township |
| 233 | 232 | 0 | 1 | 0 | 0 | 0 | 0 | Beardsley city |
| 443 | 443 | 0 | 0 | 0 | 0 | 0 | 0 | Clinton city |
| 33 | 31 | 1 | 1 | 0 | 0 | 0 | 0 | Correll city |
| 112 | 111 | 0 | 0 | 0 | 0 | 0 | 1 | Foster township |
| 573 | 572 | 0 | 0 | 1 | 0 | 0 | 0 | Graceville city |
| 197 | 195 | 1 | 0 | 0 | 0 | 0 | 1 | Graceville township |
| 98 | 93 | 0 | 0 | 0 | 0 | 0 | 5 | Malta township |
| 130 | 125 | 1 | 4 | 0 | 0 | 0 | 0 | Moonshine township |
| 28 | 28 | 0 | 0 | 0 | 0 | 0 | 0 | Johnson city |
| 131 | 131 | 0 | 0 | 0 | 0 | 0 | 0 | Odessa city |
| 132 | 131 | 0 | 0 | 0 | 0 | 0 | 1 | Odessa township |
| 1,990 | 1,943 | 5 | 12 | 1 | 0 | 5 | 24 | Ortonville township |
| 1,894 | 1,847 | 5 | 12 | 1 | 0 | 5 | 24 | Ortonville city (part) |
| 86 | 86 | 0 | 0 | 0 | 0 | 0 | 0 | Otre township |
| 247 | 239 | 1 | 4 | 0 | 0 | 0 | 3 | Prior township |
| 53 | 51 | 0 | 0 | 0 | 0 | 0 | 2 | Toqua township |
| 62,427 | 58,394 | 1,717 | 142 | 1,247 | 21 | 44 | 862 | Blue Earth County |
| 507 | 496 | 7 | 1 | 2 | 0 | 0 | 1 | Amboy city |
| 396 | 395 | 0 | 0 | 1 | 0 | 0 | 0 | Beauford township |
| 319 | 316 | 1 | 0 | 2 | 0 | 0 | 0 | Butternut Valley township |
| 260 | 254 | 1 | 0 | 1 | 0 | 0 | 4 | Cambria township |
| 231 | 220 | 4 | 1 | 5 | 0 | 0 | 1 | Ceresco township |
| 239 | 236 | 0 | 0 | 1 | 0 | 0 | 2 | Danville township |

Table 3.

Race and Hispanic or Latino Origin: 2010—Con.

[For information on confidentiality protection, nonsampling error, and definitions, see Selected Appendixes at <www.census.gov/prod/cen2010/cph-1-a.pdf>]

| State County County Subdivision Place | Total population | Race | | | | | | | Hispanic or Latino (of any race) |
|--|---------------------|----------|---------------------------------|---|-------|--|--------------------|-------------------------|--|
| | | One race | | | | | | Two or More Races | |
| | | White | Black or African American | American Indian and Alaska Native | Asian | Native Hawaiian and Other Pacific Islander | Some Other Race | | |
| Blue Earth County—Con. | | | | | | | | | |
| Decoria township..... | 1,104 | 1,094 | 1 | 1 | 2 | 0 | 0 | 6 | 7 |
| Eagle Lake city..... | 2,422 | 2,313 | 33 | 7 | 19 | 0 | 14 | 36 | 67 |
| Garden City township..... | 689 | 684 | 0 | 1 | 0 | 0 | 0 | 4 | 9 |
| Garden City CDP..... | 255 | 255 | 0 | 0 | 0 | 0 | 0 | 0 | 4 |
| Good Thunder city..... | 583 | 572 | 8 | 1 | 0 | 0 | 0 | 2 | 6 |
| Jamestown township..... | 693 | 686 | 1 | 0 | 1 | 0 | 0 | 5 | 8 |
| Judson township..... | 554 | 552 | 1 | 0 | 1 | 0 | 0 | 0 | 4 |
| Lake Crystal city..... | 2,549 | 2,480 | 20 | 6 | 17 | 2 | 6 | 18 | 34 |
| Le Ray township..... | 746 | 733 | 1 | 0 | 5 | 0 | 1 | 6 | 6 |
| Lime township..... | 1,395 | 1,333 | 24 | 1 | 13 | 0 | 2 | 22 | 25 |
| Lincoln township..... | 200 | 198 | 0 | 0 | 1 | 0 | 0 | 1 | 1 |
| Lyra township..... | 327 | 321 | 0 | 3 | 1 | 0 | 0 | 2 | 1 |
| McPherson township..... | 466 | 451 | 1 | 1 | 4 | 1 | 1 | 7 | 9 |
| Madison Lake city..... | 1,017 | 983 | 5 | 6 | 5 | 1 | 11 | 6 | 20 |
| Mankato city (part)..... | 39,305 | 35,350 | 1,583 | 132 | 1,094 | 16 | 318 | 812 | 1,151 |
| Mankato township..... | 1,969 | 1,889 | 12 | 3 | 34 | 0 | 10 | 21 | 22 |
| Mapleton city..... | 1,756 | 1,711 | 14 | 2 | 8 | 1 | 0 | 20 | 34 |
| Mapleton township..... | 310 | 303 | 2 | 0 | 3 | 0 | 0 | 2 | 10 |
| Medo township..... | 364 | 363 | 0 | 0 | 0 | 0 | 0 | 1 | 2 |
| Minnesota Lake city (part)..... | 4 | 4 | 0 | 0 | 0 | 0 | 0 | 0 | 0 |
| North Mankato city (part)..... | 0 | 0 | 0 | 0 | 0 | 0 | 0 | 0 | 0 |
| Pemberton city..... | 247 | 242 | 0 | 0 | 1 | 0 | 3 | 1 | 8 |
| Pleasant Mound township..... | 214 | 208 | 0 | 0 | 0 | 0 | 6 | 0 | 8 |
| Rapidan township..... | 1,101 | 1,097 | 0 | 0 | 3 | 0 | 0 | 1 | 9 |
| St. Clair city..... | 868 | 843 | 10 | 1 | 0 | 1 | 0 | 13 | 27 |
| Shelby township..... | 265 | 258 | 1 | 0 | 3 | 0 | 0 | 3 | 2 |
| Skyline city..... | 289 | 285 | 0 | 0 | 1 | 0 | 2 | 1 | 9 |
| South Bend township..... | 1,682 | 1,627 | 6 | 10 | 10 | 0 | 12 | 17 | 45 |
| Sterling township..... | 296 | 283 | 0 | 0 | 11 | 0 | 0 | 2 | 1 |
| Vernon Center city..... | 332 | 328 | 3 | 0 | 0 | 0 | 0 | 1 | 6 |
| Vernon Center township..... | 262 | 258 | 2 | 0 | 0 | 0 | 0 | 2 | 3 |
| Brown County..... | 25,893 | 25,245 | 61 | 21 | 153 | 2 | 228 | 183 | 860 |
| Albin township..... | 348 | 336 | 0 | 1 | 0 | 0 | 0 | 11 | 1 |
| Bashaw township..... | 243 | 226 | 4 | 0 | 8 | 0 | 0 | 5 | 2 |
| Burnstown township..... | 268 | 267 | 1 | 0 | 0 | 0 | 0 | 0 | 1 |
| Cobden city..... | 36 | 33 | 0 | 1 | 0 | 0 | 0 | 2 | 4 |
| Comfrey city (part)..... | 366 | 355 | 1 | 0 | 0 | 0 | 0 | 10 | 6 |
| Cottonwood township..... | 840 | 840 | 0 | 0 | 0 | 0 | 0 | 0 | 8 |
| Searles CDP..... | 171 | 171 | 0 | 0 | 0 | 0 | 0 | 0 | 0 |
| Eden township..... | 254 | 254 | 0 | 0 | 0 | 0 | 0 | 0 | 0 |
| Evan city..... | 86 | 78 | 0 | 0 | 0 | 0 | 7 | 1 | 7 |
| Hanska city..... | 402 | 400 | 1 | 0 | 1 | 0 | 0 | 0 | 2 |
| Home township..... | 545 | 540 | 0 | 0 | 2 | 0 | 2 | 1 | 8 |
| Lake Hanska township..... | 339 | 334 | 1 | 0 | 3 | 0 | 1 | 0 | 2 |
| Leavenworth township..... | 287 | 286 | 0 | 0 | 0 | 0 | 0 | 1 | 0 |
| Linden township..... | 295 | 292 | 3 | 0 | 0 | 0 | 0 | 0 | 4 |
| Millford township..... | 694 | 688 | 1 | 2 | 0 | 0 | 0 | 3 | 5 |
| Mulligan township..... | 218 | 217 | 0 | 0 | 1 | 0 | 0 | 0 | 1 |
| New Ulm city..... | 13,522 | 13,220 | 42 | 11 | 88 | 2 | 57 | 102 | 241 |
| North Star township..... | 287 | 281 | 0 | 0 | 4 | 0 | 0 | 2 | 0 |
| Prairieville township..... | 255 | 250 | 0 | 0 | 3 | 0 | 2 | 0 | 2 |
| Sigel township..... | 344 | 344 | 0 | 0 | 0 | 0 | 0 | 0 | 0 |
| Sleepy Eye city..... | 3,599 | 3,393 | 1 | 2 | 32 | 0 | 147 | 24 | 467 |
| Springfield city..... | 2,152 | 2,105 | 5 | 4 | 8 | 0 | 12 | 18 | 98 |
| Stark township..... | 348 | 345 | 0 | 0 | 2 | 0 | 0 | 1 | 0 |
| Stately township..... | 165 | 161 | 1 | 0 | 1 | 0 | 0 | 2 | 1 |
| Carlton County..... | 35,386 | 31,727 | 498 | 2,086 | 160 | 4 | 56 | 855 | 484 |
| Atkinson township..... | 406 | 393 | 1 | 1 | 2 | 0 | 2 | 7 | 3 |
| Automba township..... | 140 | 131 | 0 | 6 | 0 | 0 | 0 | 3 | 0 |
| Barnum city..... | 613 | 564 | 2 | 15 | 1 | 0 | 0 | 31 | 5 |
| Barnum township..... | 1,061 | 1,025 | 2 | 15 | 5 | 0 | 0 | 14 | 12 |
| Beseman township..... | 137 | 137 | 0 | 0 | 0 | 0 | 0 | 0 | 3 |
| Blackhoof township..... | 893 | 832 | 4 | 25 | 7 | 0 | 0 | 25 | 7 |
| Carlton city..... | 862 | 793 | 4 | 37 | 3 | 0 | 4 | 21 | 13 |
| Clear Creek UT..... | 160 | 155 | 3 | 0 | 0 | 0 | 0 | 2 | 3 |
| Cloquet city..... | 12,124 | 10,233 | 53 | 1,304 | 66 | 2 | 18 | 448 | 162 |
| Cromwell city..... | 234 | 228 | 0 | 1 | 0 | 0 | 1 | 4 | 2 |
| Eagle township..... | 581 | 577 | 0 | 3 | 0 | 0 | 0 | 1 | 0 |
| Holyoke township..... | 182 | 177 | 0 | 1 | 0 | 0 | 0 | 4 | 2 |
| Kalevala township..... | 327 | 320 | 4 | 0 | 2 | 0 | 0 | 1 | 0 |
| Kettle River city..... | 180 | 166 | 0 | 3 | 0 | 0 | 0 | 11 | 1 |
| Lakeview township..... | 179 | 174 | 0 | 0 | 1 | 0 | 0 | 4 | 0 |
| Mahtowa township..... | 613 | 589 | 1 | 2 | 8 | 0 | 0 | 13 | 0 |
| Mahtowa CDP..... | 370 | 363 | 0 | 2 | 1 | 0 | 0 | 4 | 0 |
| Moose Lake city..... | 2,751 | 2,180 | 395 | 103 | 26 | 0 | 15 | 32 | 109 |
| Moose Lake township..... | 1,061 | 1,049 | 0 | 2 | 0 | 0 | 2 | 8 | 3 |
| North Carlton UT..... | 982 | 813 | 0 | 150 | 2 | 0 | 0 | 17 | 29 |
| Perch Lake township..... | 1,046 | 712 | 1 | 268 | 1 | 0 | 3 | 61 | 41 |
| Big Lake CDP..... | 443 | 280 | 1 | 143 | 0 | 0 | 0 | 19 | 9 |

Table 3.

Race and Hispanic or Latino Origin: 2010—Con.

[For information on confidentiality protection, nonsampling error, and definitions, see Selected Appendixes at <www.census.gov/prod/cen2010/cph-1-a.pdf>]

| Not Hispanic or Latino | | | | | | | | State County County Subdivision Place |
|------------------------|----------|---------------------------------|---|-------|--|--------------------|-------------------------|--|
| Total | One race | | | | | | Two or More Races | |
| | White | Black or African American | American Indian and Alaska Native | Asian | Native Hawaiian and Other Pacific Islander | Some Other Race | | |
| 1,097 | 1,087 | 1 | 1 | 2 | 0 | 0 | 6 | Blue Earth County--Con. |
| 2,355 | 2,272 | 33 | 6 | 19 | 0 | 0 | 25 | Decoria township |
| 680 | 676 | 0 | 1 | 0 | 0 | 0 | 3 | Eagle Lake city |
| 251 | 251 | 0 | 0 | 0 | 0 | 0 | 0 | Garden City township |
| 577 | 566 | 8 | 1 | 0 | 0 | 0 | 2 | Garden City CDP |
| 685 | 680 | 1 | 0 | 1 | 0 | 0 | 3 | Good Thunder city |
| 550 | 548 | 1 | 0 | 1 | 0 | 0 | 0 | Jamestown township |
| 2,515 | 2,451 | 20 | 5 | 17 | 2 | 3 | 0 | Judson township |
| 740 | 727 | 1 | 0 | 5 | 0 | 1 | 17 | Lake Crystal city |
| 1,370 | 1,312 | 24 | 1 | 13 | 0 | 0 | 6 | Le Ray township |
| 199 | 197 | 0 | 0 | 1 | 0 | 0 | 20 | Lime township |
| 326 | 320 | 0 | 3 | 1 | 0 | 0 | 1 | Lincoln township |
| 457 | 444 | 1 | 0 | 4 | 1 | 0 | 2 | Lyra township |
| 997 | 974 | 5 | 6 | 5 | 0 | 1 | 7 | McPherson township |
| 38,154 | 34,654 | 1,560 | 104 | 1,092 | 16 | 37 | 6 | Madison Lake city |
| 1,947 | 1,883 | 12 | 3 | 34 | 0 | 0 | 691 | Mankato city (part) |
| 1,722 | 1,681 | 14 | 1 | 8 | 1 | 0 | 15 | Mankato township |
| 300 | 295 | 1 | 0 | 3 | 0 | 0 | 17 | Mapleton city |
| 362 | 361 | 0 | 0 | 0 | 0 | 0 | 1 | Mapleton township |
| 4 | 4 | 0 | 0 | 0 | 0 | 0 | 1 | Medo township |
| 0 | 0 | 0 | 0 | 0 | 0 | 0 | 0 | Minnesota Lake city (part) |
| 239 | 237 | 0 | 0 | 1 | 0 | 0 | 0 | North Mankato city (part) |
| 206 | 206 | 0 | 0 | 0 | 0 | 0 | 1 | Pemberton city |
| 1,092 | 1,088 | 0 | 0 | 3 | 0 | 0 | 0 | Pleasant Mound township |
| 841 | 821 | 10 | 1 | 0 | 1 | 0 | 1 | Rapidan township |
| 263 | 258 | 1 | 0 | 3 | 0 | 0 | 8 | St. Clair city |
| 280 | 278 | 0 | 0 | 1 | 0 | 0 | 1 | Shelby township |
| 1,637 | 1,596 | 6 | 7 | 10 | 0 | 2 | 1 | Skyline city |
| 295 | 282 | 0 | 0 | 11 | 0 | 0 | 16 | South Bend township |
| 326 | 322 | 3 | 0 | 0 | 0 | 0 | 2 | Sterling township |
| 259 | 257 | 2 | 0 | 0 | 0 | 0 | 1 | Vernon Center city |
| | | | | | | | 0 | Vernon Center township |
| 25,033 | 24,662 | 56 | 19 | 152 | 2 | 0 | 142 | Brown County |
| 347 | 335 | 0 | 1 | 0 | 0 | 0 | 11 | Albin township |
| 241 | 225 | 3 | 0 | 8 | 0 | 0 | 5 | Bashaw township |
| 267 | 267 | 0 | 0 | 0 | 0 | 0 | 0 | Burnstown township |
| 32 | 29 | 0 | 1 | 0 | 0 | 0 | 2 | Cobden city |
| 360 | 355 | 1 | 0 | 0 | 0 | 0 | 4 | Comfrey city (part) |
| 832 | 832 | 0 | 0 | 0 | 0 | 0 | 0 | Cottonwood township |
| 171 | 171 | 0 | 0 | 0 | 0 | 0 | 0 | Searles CDP |
| 254 | 254 | 0 | 0 | 0 | 0 | 0 | 0 | Eden township |
| 79 | 78 | 0 | 0 | 0 | 0 | 0 | 1 | Evan city |
| 400 | 398 | 1 | 0 | 1 | 0 | 0 | 0 | Hanska city |
| 537 | 534 | 0 | 0 | 2 | 0 | 0 | 1 | Home township |
| 337 | 333 | 1 | 0 | 3 | 0 | 0 | 0 | Lake Hanska township |
| 287 | 286 | 0 | 0 | 0 | 0 | 0 | 1 | Leavenworth township |
| 291 | 289 | 2 | 0 | 0 | 0 | 0 | 0 | Linden township |
| 689 | 685 | 1 | 0 | 0 | 0 | 0 | 3 | Millford township |
| 217 | 216 | 0 | 0 | 1 | 0 | 0 | 0 | Mulligan township |
| 13,281 | 13,055 | 41 | 11 | 88 | 2 | 0 | 84 | New Ulm city |
| 287 | 281 | 0 | 0 | 4 | 0 | 0 | 2 | North Star township |
| 253 | 250 | 0 | 0 | 3 | 0 | 0 | 0 | Prairieville township |
| 344 | 344 | 0 | 0 | 0 | 0 | 0 | 0 | Sigel township |
| 3,132 | 3,084 | 1 | 2 | 31 | 0 | 0 | 14 | Sleepy Eye city |
| 2,054 | 2,026 | 5 | 4 | 8 | 0 | 0 | 11 | Springfield city |
| 348 | 345 | 0 | 0 | 2 | 0 | 0 | 1 | Stark township |
| 164 | 161 | 0 | 0 | 1 | 0 | 0 | 2 | Stately township |
| 34,902 | 31,458 | 494 | 2,012 | 160 | 2 | 9 | 767 | Carlton County |
| 403 | 392 | 1 | 1 | 2 | 0 | 0 | 7 | Atkinson township |
| 140 | 131 | 0 | 6 | 0 | 0 | 0 | 3 | Automba township |
| 608 | 560 | 2 | 15 | 1 | 0 | 0 | 30 | Barnum city |
| 1,049 | 1,017 | 1 | 12 | 5 | 0 | 0 | 14 | Barnum township |
| 134 | 134 | 0 | 0 | 0 | 0 | 0 | 0 | Beseman township |
| 886 | 830 | 4 | 20 | 7 | 0 | 0 | 25 | Blackhoof township |
| 849 | 789 | 3 | 35 | 3 | 0 | 0 | 19 | Carlton city |
| 157 | 152 | 3 | 0 | 0 | 0 | 0 | 2 | Clear Creek UT |
| 11,962 | 10,160 | 52 | 1,271 | 66 | 1 | 3 | 409 | Cloquet city |
| 232 | 228 | 0 | 1 | 0 | 0 | 0 | 3 | Cromwell city |
| 581 | 577 | 0 | 3 | 0 | 0 | 0 | 1 | Eagle township |
| 180 | 175 | 0 | 1 | 0 | 0 | 0 | 4 | Holyoke township |
| 327 | 320 | 4 | 0 | 2 | 0 | 0 | 1 | Kalevala township |
| 179 | 165 | 0 | 3 | 0 | 0 | 0 | 11 | Kettle River city |
| 179 | 174 | 0 | 0 | 1 | 0 | 0 | 4 | Lakeview township |
| 613 | 589 | 1 | 2 | 8 | 0 | 0 | 13 | Mahtowa township |
| 370 | 363 | 0 | 2 | 1 | 0 | 0 | 4 | Mahtowa CDP |
| 2,642 | 2,098 | 395 | 101 | 26 | 0 | 4 | 18 | Moose Lake city |
| 1,058 | 1,048 | 0 | 2 | 0 | 0 | 0 | 8 | Moose Lake township |
| 953 | 803 | 0 | 134 | 2 | 0 | 0 | 14 | North Carlton UT |
| 1,005 | 700 | 1 | 260 | 1 | 0 | 0 | 43 | Perch Lake township |
| 434 | 279 | 1 | 141 | 0 | 0 | 0 | 13 | Big Lake CDP |

Table 3.

Race and Hispanic or Latino Origin: 2010—Con.

[For information on confidentiality protection, nonsampling error, and definitions, see Selected Appendixes at <www.census.gov/prod/cen2010/cph-1-a.pdf>]

| State County County Subdivision Place | Total population | Race | | | | | | | Two or More Races | Hispanic or Latino (of any race) |
|--|---------------------|----------|---------------------------------|--|-------|--|--------------------|-------|-------------------------|--|
| | | One race | | | | | | | | |
| | | White | Black or African American | American Indian and Alaska Native | Asian | Native Hawaiian and Other Pacific Islander | Some Other Race | | | |
| Carlton County—Con. | | | | | | | | | | |
| Scanlon city..... | 991 | 913 | 4 | 33 | 11 | 0 | 4 | 26 | 13 | |
| Silver township..... | 457 | 450 | 3 | 1 | 0 | 0 | 0 | 3 | 4 | |
| Silver Brook township..... | 648 | 625 | 5 | 9 | 1 | 0 | 0 | 8 | 7 | |
| Skelton township..... | 414 | 408 | 0 | 5 | 0 | 0 | 0 | 1 | 1 | |
| Split Rock township..... | 166 | 163 | 0 | 3 | 0 | 0 | 0 | 0 | 1 | |
| Thomson city..... | 159 | 154 | 0 | 2 | 1 | 0 | 1 | 1 | 0 | |
| Thomson township..... | 5,003 | 4,876 | 10 | 28 | 19 | 1 | 5 | 64 | 33 | |
| Esko CDP..... | 1,869 | 1,814 | 2 | 10 | 13 | 0 | 2 | 28 | 14 | |
| Twin Lakes township..... | 2,108 | 2,015 | 4 | 54 | 3 | 1 | 1 | 30 | 25 | |
| Wrenshall city..... | 399 | 383 | 0 | 7 | 0 | 0 | 0 | 9 | 0 | |
| Wrenshall township..... | 382 | 368 | 2 | 7 | 0 | 0 | 0 | 5 | 5 | |
| Wright city..... | 127 | 124 | 0 | 1 | 1 | 0 | 0 | 1 | 0 | |
| Carver County..... | 91,042 | 84,450 | 1,124 | 208 | 2,478 | 15 | 1,331 | 1,436 | 3,515 | |
| Benton township..... | 786 | 765 | 2 | 1 | 4 | 0 | 6 | 8 | 20 | |
| Camden township..... | 922 | 908 | 4 | 2 | 7 | 0 | 0 | 1 | 0 | |
| Carver city..... | 3,724 | 3,344 | 38 | 7 | 235 | 0 | 16 | 84 | 75 | |
| Chanhasen city (part)..... | 22,952 | 21,235 | 254 | 24 | 887 | 2 | 198 | 352 | 525 | |
| Chaska city..... | 23,770 | 20,931 | 590 | 97 | 871 | 7 | 808 | 466 | 2,030 | |
| Cologne city..... | 1,519 | 1,441 | 14 | 0 | 18 | 0 | 22 | 24 | 49 | |
| Dahlgren township..... | 1,331 | 1,310 | 1 | 5 | 2 | 0 | 7 | 6 | 11 | |
| Hamburg city..... | 513 | 487 | 0 | 1 | 1 | 1 | 23 | 0 | 36 | |
| Hancock township..... | 345 | 330 | 8 | 0 | 4 | 0 | 0 | 3 | 7 | |
| Hollywood township..... | 1,041 | 1,016 | 1 | 1 | 9 | 0 | 4 | 10 | 7 | |
| Laketown township..... | 2,243 | 2,103 | 11 | 3 | 76 | 0 | 7 | 43 | 28 | |
| Mayer city..... | 1,749 | 1,665 | 20 | 2 | 30 | 0 | 5 | 27 | 22 | |
| New Germany city..... | 372 | 357 | 0 | 0 | 1 | 0 | 10 | 4 | 27 | |
| Norwood Young America city..... | 3,549 | 3,380 | 15 | 6 | 19 | 0 | 85 | 44 | 147 | |
| San Francisco township..... | 832 | 819 | 0 | 1 | 4 | 0 | 3 | 5 | 10 | |
| Victoria city..... | 7,345 | 7,021 | 37 | 6 | 146 | 1 | 22 | 112 | 147 | |
| Waconia city..... | 10,697 | 10,236 | 113 | 29 | 119 | 2 | 76 | 122 | 266 | |
| Waconia township..... | 1,228 | 1,194 | 1 | 7 | 5 | 0 | 7 | 14 | 17 | |
| Watertown city..... | 4,205 | 4,029 | 12 | 15 | 33 | 1 | 25 | 90 | 73 | |
| Watertown township..... | 1,204 | 1,175 | 2 | 1 | 2 | 1 | 6 | 17 | 16 | |
| Young America township..... | 715 | 704 | 1 | 0 | 5 | 0 | 1 | 4 | 2 | |
| Cass County..... | 28,567 | 24,534 | 61 | 3,196 | 88 | 3 | 58 | 627 | 340 | |
| Ansel township..... | 97 | 95 | 0 | 0 | 0 | 0 | 0 | 2 | 0 | |
| Backus city..... | 250 | 237 | 0 | 2 | 0 | 1 | 1 | 9 | 2 | |
| Barclay township..... | 559 | 554 | 0 | 0 | 0 | 0 | 0 | 5 | 1 | |
| Becker township..... | 517 | 507 | 1 | 1 | 0 | 0 | 1 | 7 | 5 | |
| Bena city..... | 116 | 23 | 0 | 80 | 0 | 0 | 0 | 13 | 1 | |
| Beulah township..... | 64 | 64 | 0 | 0 | 0 | 0 | 0 | 0 | 2 | |
| Birch Lake township..... | 524 | 521 | 1 | 0 | 0 | 0 | 0 | 2 | 4 | |
| Blind Lake township..... | 82 | 68 | 0 | 4 | 0 | 0 | 0 | 10 | 3 | |
| Boy Lake township..... | 256 | 128 | 0 | 117 | 0 | 0 | 0 | 11 | 2 | |
| Boy River city..... | 47 | 47 | 0 | 0 | 0 | 0 | 0 | 0 | 0 | |
| Boy River township..... | 86 | 73 | 0 | 11 | 0 | 0 | 0 | 2 | 1 | |
| Bull Moose township..... | 133 | 130 | 0 | 0 | 0 | 0 | 0 | 3 | 0 | |
| Bungo township..... | 188 | 185 | 0 | 0 | 0 | 0 | 0 | 3 | 0 | |
| Byron township..... | 144 | 138 | 0 | 6 | 0 | 0 | 0 | 0 | 1 | |
| Cass Lake city..... | 770 | 187 | 2 | 523 | 6 | 0 | 1 | 51 | 17 | |
| Chickamaw Beach city..... | 114 | 114 | 0 | 0 | 0 | 0 | 0 | 0 | 2 | |
| Crooked Lake township..... | 560 | 544 | 1 | 4 | 1 | 0 | 0 | 10 | 1 | |
| Deerfield township..... | 118 | 113 | 0 | 0 | 0 | 0 | 0 | 5 | 0 | |
| East Cass UT..... | 62 | 58 | 0 | 4 | 0 | 0 | 0 | 0 | 0 | |
| East Gull Lake city..... | 1,004 | 990 | 0 | 2 | 5 | 0 | 3 | 4 | 18 | |
| Fairview township..... | 821 | 801 | 1 | 2 | 10 | 0 | 1 | 6 | 7 | |
| Federal Dam city..... | 110 | 62 | 0 | 26 | 0 | 0 | 0 | 22 | 0 | |
| Gould township..... | 224 | 82 | 1 | 129 | 1 | 0 | 3 | 8 | 9 | |
| Hackensack city..... | 313 | 300 | 0 | 3 | 0 | 0 | 0 | 10 | 1 | |
| Hiram township..... | 316 | 313 | 0 | 2 | 0 | 0 | 0 | 1 | 1 | |
| Home Brook township..... | 255 | 251 | 0 | 0 | 0 | 0 | 3 | 1 | 1 | |
| Inguadona township..... | 190 | 187 | 0 | 1 | 0 | 0 | 0 | 2 | 0 | |
| Kego township..... | 505 | 426 | 1 | 66 | 1 | 0 | 0 | 11 | 1 | |
| Lake Shore city..... | 1,004 | 994 | 3 | 1 | 1 | 0 | 1 | 4 | 9 | |
| Leech Lake township..... | 436 | 318 | 0 | 106 | 1 | 0 | 1 | 10 | 12 | |
| Lima township..... | 101 | 96 | 1 | 0 | 0 | 0 | 0 | 4 | 3 | |
| Longville city..... | 156 | 156 | 0 | 0 | 0 | 0 | 0 | 0 | 0 | |
| Loon Lake township..... | 540 | 521 | 2 | 4 | 1 | 0 | 2 | 10 | 1 | |
| McKinley township..... | 133 | 128 | 2 | 2 | 0 | 0 | 1 | 0 | 2 | |
| Maple township..... | 377 | 368 | 1 | 0 | 0 | 0 | 0 | 8 | 2 | |
| May township..... | 852 | 828 | 2 | 7 | 1 | 0 | 7 | 7 | 14 | |
| Meadow Brook township..... | 226 | 220 | 0 | 2 | 1 | 0 | 0 | 3 | 6 | |
| Moose Lake township..... | 111 | 106 | 0 | 2 | 1 | 0 | 1 | 1 | 2 | |
| Motley city (part)..... | 11 | 11 | 0 | 0 | 0 | 0 | 0 | 0 | 0 | |
| North Cass UT..... | 264 | 97 | 0 | 162 | 0 | 0 | 0 | 5 | 11 | |
| North Central Cass UT..... | 28 | 25 | 0 | 0 | 0 | 0 | 2 | 1 | 2 | |
| Otter Tail Peninsula township..... | 54 | 47 | 0 | 5 | 0 | 0 | 0 | 2 | 0 | |
| Pike Bay township..... | 1,610 | 382 | 0 | 1,100 | 2 | 0 | 4 | 122 | 42 | |
| Pillager city..... | 469 | 454 | 1 | 6 | 0 | 1 | 2 | 5 | 6 | |

Table 3.

Race and Hispanic or Latino Origin: 2010—Con.

[For information on confidentiality protection, nonsampling error, and definitions, see Selected Appendixes at <www.census.gov/prod/cen2010/cph-1-a.pdf>]

| Not Hispanic or Latino | | | | | | | | State County County Subdivision Place |
|------------------------|----------|---------------------------------|---|-------|--|--------------------|-------------------------|--|
| Total | One race | | | | | | Two or More Races | |
| | White | Black or African American | American Indian and Alaska Native | Asian | Native Hawaiian and Other Pacific Islander | Some Other Race | | |
| 978 | 907 | 4 | 33 | 11 | 0 | 0 | 23 | Carlton County—Con. |
| 453 | 446 | 3 | 1 | 0 | 0 | 0 | 3 | Scanlon city |
| 641 | 620 | 5 | 8 | 1 | 0 | 0 | 7 | Silver township |
| 413 | 408 | 0 | 4 | 0 | 0 | 0 | 1 | Silver Brook township |
| 165 | 162 | 0 | 3 | 0 | 0 | 0 | 0 | Skelton township |
| 159 | 154 | 0 | 2 | 1 | 0 | 1 | 1 | Split Rock township |
| 4,970 | 4,854 | 9 | 28 | 19 | 1 | 0 | 59 | Thomson city |
| 1,855 | 1,804 | 2 | 10 | 13 | 0 | 0 | 26 | Thomson township |
| 2,083 | 1,995 | 4 | 51 | 3 | 0 | 1 | 29 | Esko CDP |
| 399 | 383 | 0 | 7 | 0 | 0 | 0 | 9 | Twin Lakes township |
| 377 | 363 | 2 | 7 | 0 | 0 | 0 | 5 | Wrenshall city |
| 127 | 124 | 0 | 1 | 1 | 0 | 0 | 1 | Wrenshall township |
| | | | | | | | | Wright city |
| 87,527 | 82,536 | 1,068 | 186 | 2,456 | 9 | 69 | 1,203 | Carver County |
| 766 | 756 | 2 | 1 | 4 | 0 | 0 | 3 | Benton township |
| 922 | 908 | 4 | 2 | 7 | 0 | 0 | 1 | Camden township |
| 3,649 | 3,294 | 38 | 7 | 234 | 0 | 2 | 74 | Carver city |
| 22,427 | 20,952 | 244 | 16 | 885 | 1 | 18 | 311 | Chanhausen city (part) |
| 21,740 | 19,814 | 553 | 93 | 857 | 4 | 39 | 380 | Chaska city |
| 1,470 | 1,420 | 14 | 0 | 17 | 0 | 0 | 19 | Cologne city |
| 1,320 | 1,306 | 1 | 5 | 2 | 0 | 1 | 5 | Dahlgren township |
| 477 | 474 | 0 | 1 | 1 | 1 | 0 | 0 | Hamburg city |
| 338 | 325 | 8 | 0 | 4 | 0 | 0 | 1 | Hancock township |
| 1,034 | 1,013 | 1 | 1 | 9 | 0 | 4 | 6 | Hollywood township |
| 2,215 | 2,086 | 11 | 3 | 76 | 0 | 0 | 39 | Laketown township |
| 1,727 | 1,651 | 20 | 2 | 30 | 0 | 0 | 24 | Mayer city |
| 345 | 341 | 0 | 0 | 1 | 0 | 0 | 3 | New Germany city |
| 3,402 | 3,334 | 15 | 6 | 19 | 0 | 1 | 27 | Norwood Young America city |
| 822 | 813 | 0 | 0 | 4 | 0 | 0 | 5 | San Francisco township |
| 7,198 | 6,910 | 37 | 6 | 144 | 1 | 0 | 100 | Victoria city |
| 10,431 | 10,075 | 106 | 27 | 118 | 1 | 0 | 104 | Waconia city |
| 1,211 | 1,190 | 1 | 4 | 5 | 0 | 0 | 11 | Waconia township |
| 4,132 | 4,001 | 10 | 11 | 33 | 0 | 4 | 73 | Watertown city |
| 1,188 | 1,169 | 2 | 1 | 2 | 1 | 0 | 13 | Watertown township |
| 713 | 704 | 1 | 0 | 4 | 0 | 0 | 4 | Young America township |
| 28,227 | 24,383 | 59 | 3,092 | 88 | 3 | 12 | 590 | Cass County |
| 97 | 95 | 0 | 0 | 0 | 0 | 0 | 2 | Ansel township |
| 248 | 236 | 0 | 2 | 0 | 1 | 0 | 9 | Backus city |
| 558 | 553 | 0 | 0 | 0 | 0 | 0 | 5 | Barclay township |
| 512 | 503 | 1 | 1 | 0 | 0 | 1 | 6 | Becker township |
| 115 | 22 | 0 | 80 | 0 | 0 | 0 | 13 | Bena city |
| 62 | 62 | 0 | 0 | 0 | 0 | 0 | 0 | Beulah township |
| 520 | 517 | 1 | 0 | 0 | 0 | 0 | 2 | Birch Lake township |
| 79 | 65 | 0 | 4 | 0 | 0 | 0 | 10 | Blind Lake township |
| 254 | 128 | 0 | 117 | 0 | 0 | 0 | 9 | Boy Lake township |
| 47 | 47 | 0 | 0 | 0 | 0 | 0 | 0 | Boy River city |
| 85 | 73 | 0 | 10 | 0 | 0 | 0 | 2 | Boy River township |
| 133 | 130 | 0 | 0 | 0 | 0 | 0 | 3 | Bull Moose township |
| 188 | 185 | 0 | 0 | 0 | 0 | 0 | 3 | Bungo township |
| 143 | 138 | 0 | 5 | 0 | 0 | 0 | 0 | Byron township |
| 753 | 186 | 2 | 514 | 6 | 0 | 0 | 45 | Cass Lake city |
| 112 | 112 | 0 | 0 | 0 | 0 | 0 | 0 | Chickamaw Beach city |
| 559 | 543 | 1 | 4 | 1 | 0 | 0 | 10 | Crooked Lake township |
| 118 | 113 | 0 | 0 | 0 | 0 | 0 | 5 | Deerfield township |
| 62 | 58 | 0 | 4 | 0 | 0 | 0 | 0 | East Cass UT |
| 986 | 976 | 0 | 2 | 5 | 0 | 0 | 3 | East Gull Lake city |
| 814 | 798 | 1 | 1 | 10 | 0 | 0 | 4 | Fairview township |
| 110 | 62 | 0 | 26 | 0 | 0 | 0 | 22 | Federal Dam city |
| 215 | 82 | 1 | 126 | 1 | 0 | 0 | 5 | Gould township |
| 312 | 299 | 0 | 3 | 0 | 0 | 0 | 10 | Hackensack city |
| 315 | 312 | 0 | 2 | 0 | 0 | 0 | 1 | Hiram township |
| 254 | 250 | 0 | 0 | 0 | 0 | 3 | 1 | Home Brook township |
| 190 | 187 | 0 | 1 | 0 | 0 | 0 | 2 | Inguadona township |
| 504 | 426 | 1 | 65 | 1 | 0 | 0 | 11 | Kego township |
| 995 | 987 | 3 | 1 | 1 | 0 | 0 | 3 | Lake Shore city |
| 424 | 318 | 0 | 95 | 1 | 0 | 0 | 10 | Leech Lake township |
| 98 | 93 | 1 | 0 | 0 | 0 | 0 | 4 | Lima township |
| 156 | 156 | 0 | 0 | 0 | 0 | 0 | 0 | Longville city |
| 539 | 521 | 2 | 4 | 1 | 0 | 1 | 10 | Loon Lake township |
| 131 | 128 | 2 | 1 | 0 | 0 | 0 | 0 | McKinley township |
| 375 | 366 | 1 | 0 | 0 | 0 | 0 | 8 | Maple township |
| 838 | 823 | 2 | 4 | 1 | 0 | 1 | 7 | May township |
| 220 | 214 | 0 | 2 | 1 | 0 | 0 | 3 | Meadow Brook township |
| 109 | 105 | 0 | 2 | 1 | 0 | 0 | 1 | Moose Lake township |
| 11 | 11 | 0 | 0 | 0 | 0 | 0 | 0 | Motley city (part) |
| 253 | 97 | 0 | 152 | 0 | 0 | 0 | 4 | North Cass UT |
| 26 | 25 | 0 | 0 | 0 | 0 | 0 | 1 | North Central Cass UT |
| 54 | 47 | 0 | 5 | 0 | 0 | 0 | 2 | Otter Tail Peninsula township |
| 1,568 | 378 | 0 | 1,066 | 2 | 0 | 0 | 122 | Pike Bay township |
| 463 | 450 | 1 | 6 | 0 | 1 | 0 | 5 | Pillaquer city |

Table 3.

Race and Hispanic or Latino Origin: 2010—Con.

[For information on confidentiality protection, nonsampling error, and definitions, see Selected Appendixes at <www.census.gov/prod/cen2010/cph-1-a.pdf>]

| State County County Subdivision Place | Total population | Race | | | | | | | Hispanic or Latino (of any race) |
|--|---------------------|----------|---------------------------------|--|-------|--|--------------------|-------------------------|--|
| | | One race | | | | | | Two or More Races | |
| | | White | Black or African American | American Indian and Alaska Native | Asian | Native Hawaiian and Other Pacific Islander | Some Other Race | | |
| Cass County—Con. | | | | | | | | | |
| Pine Lake township..... | 207 | 189 | 0 | 13 | 1 | 0 | 0 | 4 | 0 |
| Whipholt CDP..... | 99 | 97 | 0 | 2 | 0 | 0 | 0 | 0 | 0 |
| Pine River city..... | 944 | 911 | 1 | 11 | 4 | 0 | 1 | 16 | 14 |
| Pine River township..... | 1,156 | 1,113 | 0 | 12 | 7 | 0 | 2 | 22 | 14 |
| Ponto Lake township..... | 481 | 478 | 0 | 0 | 1 | 0 | 1 | 1 | 2 |
| Poplar township..... | 170 | 155 | 11 | 2 | 2 | 0 | 0 | 0 | 0 |
| Powers township..... | 715 | 694 | 0 | 6 | 3 | 0 | 1 | 11 | 3 |
| Remer city..... | 370 | 358 | 0 | 7 | 0 | 0 | 0 | 5 | 6 |
| Remer township..... | 189 | 179 | 3 | 0 | 0 | 0 | 0 | 7 | 0 |
| Rogers township..... | 63 | 61 | 0 | 1 | 0 | 0 | 0 | 1 | 1 |
| Salem township..... | 95 | 87 | 0 | 1 | 0 | 0 | 0 | 7 | 0 |
| Shingobee township..... | 1,514 | 1,265 | 1 | 205 | 7 | 1 | 3 | 32 | 25 |
| Slater township..... | 215 | 201 | 2 | 8 | 1 | 0 | 1 | 2 | 3 |
| Smoky Hollow township..... | 70 | 68 | 0 | 1 | 0 | 0 | 0 | 1 | 0 |
| Sylvan township..... | 2,702 | 2,632 | 15 | 16 | 6 | 0 | 4 | 29 | 26 |
| Thunder Lake township..... | 272 | 262 | 0 | 8 | 2 | 0 | 0 | 0 | 4 |
| Torrey township..... | 155 | 152 | 0 | 2 | 0 | 0 | 0 | 1 | 0 |
| Trellepe township..... | 150 | 148 | 0 | 0 | 0 | 0 | 0 | 2 | 0 |
| Turtle Lake township..... | 683 | 402 | 5 | 245 | 1 | 0 | 3 | 27 | 14 |
| Wabedo township..... | 341 | 336 | 0 | 0 | 3 | 0 | 0 | 2 | 0 |
| Wahnena UT..... | 180 | 165 | 0 | 7 | 0 | 0 | 0 | 8 | 1 |
| Walden township..... | 500 | 486 | 1 | 4 | 3 | 0 | 1 | 5 | 1 |
| Walker city..... | 941 | 828 | 0 | 68 | 10 | 0 | 5 | 30 | 12 |
| Wilkinson township..... | 401 | 192 | 0 | 189 | 0 | 0 | 0 | 20 | 16 |
| Wilson township..... | 645 | 620 | 2 | 9 | 3 | 0 | 2 | 9 | 5 |
| Woodrow township..... | 611 | 603 | 0 | 1 | 2 | 0 | 0 | 5 | 1 |
| Chippewa County..... | 12,441 | 11,632 | 65 | 119 | 57 | 97 | 317 | 154 | 611 |
| Big Bend township..... | 240 | 239 | 1 | 0 | 0 | 0 | 0 | 0 | 4 |
| Clara City city..... | 1,360 | 1,318 | 7 | 1 | 2 | 0 | 19 | 13 | 51 |
| Crate township..... | 211 | 205 | 0 | 0 | 0 | 0 | 6 | 0 | 12 |
| Grace township..... | 95 | 92 | 2 | 0 | 0 | 0 | 0 | 1 | 0 |
| Granite Falls township..... | 253 | 244 | 0 | 6 | 1 | 0 | 0 | 2 | 3 |
| Granite Falls city (part)..... | 853 | 760 | 9 | 55 | 6 | 1 | 3 | 19 | 22 |
| Havelock township..... | 181 | 178 | 0 | 0 | 0 | 0 | 3 | 0 | 2 |
| Kragero township..... | 125 | 116 | 3 | 0 | 0 | 6 | 0 | 0 | 0 |
| Leenthrop township..... | 243 | 234 | 1 | 6 | 1 | 0 | 1 | 0 | 1 |
| Lone Tree township..... | 199 | 191 | 0 | 1 | 0 | 6 | 0 | 1 | 4 |
| Louriston township..... | 165 | 159 | 0 | 0 | 6 | 0 | 0 | 0 | 1 |
| Mandt township..... | 152 | 146 | 0 | 0 | 1 | 3 | 0 | 2 | 0 |
| Maynard city..... | 366 | 339 | 4 | 1 | 4 | 0 | 18 | 0 | 20 |
| Milan city..... | 369 | 266 | 0 | 4 | 4 | 76 | 11 | 8 | 16 |
| Montevideo city..... | 5,383 | 4,954 | 34 | 40 | 27 | 0 | 245 | 83 | 450 |
| Rheiderland township..... | 269 | 263 | 1 | 0 | 2 | 0 | 1 | 2 | 1 |
| Rosewood township..... | 348 | 341 | 0 | 0 | 0 | 0 | 2 | 5 | 3 |
| Sparta township..... | 748 | 722 | 0 | 5 | 3 | 0 | 1 | 17 | 13 |
| Stoneham township..... | 241 | 239 | 2 | 0 | 0 | 0 | 0 | 0 | 0 |
| Tunsberg township..... | 208 | 208 | 0 | 0 | 0 | 0 | 0 | 0 | 0 |
| Watson city..... | 205 | 202 | 0 | 0 | 0 | 0 | 2 | 1 | 3 |
| Woods township..... | 227 | 216 | 1 | 0 | 0 | 5 | 5 | 0 | 5 |
| Chisago County..... | 53,887 | 51,621 | 645 | 324 | 478 | 10 | 139 | 670 | 835 |
| Amador township..... | 885 | 871 | 3 | 1 | 1 | 0 | 4 | 5 | 13 |
| Center City city..... | 628 | 614 | 3 | 4 | 2 | 0 | 1 | 4 | 7 |
| Chisago City city..... | 4,967 | 4,805 | 30 | 24 | 32 | 6 | 14 | 56 | 82 |
| Chisago Lake township..... | 4,656 | 4,524 | 4 | 14 | 52 | 0 | 11 | 51 | 66 |
| Fish Lake township..... | 2,012 | 1,937 | 6 | 8 | 18 | 0 | 8 | 35 | 29 |
| Franconia township..... | 1,805 | 1,754 | 17 | 8 | 3 | 0 | 1 | 22 | 22 |
| Harris city..... | 1,132 | 1,101 | 10 | 10 | 1 | 0 | 3 | 7 | 18 |
| Lent township..... | 3,091 | 2,992 | 13 | 8 | 42 | 1 | 1 | 34 | 46 |
| Lindstrom city..... | 4,442 | 4,309 | 18 | 11 | 28 | 0 | 12 | 64 | 54 |
| Nessel township..... | 1,951 | 1,911 | 7 | 4 | 15 | 0 | 0 | 14 | 22 |
| North Branch city..... | 10,125 | 9,785 | 52 | 42 | 84 | 1 | 26 | 135 | 189 |
| Rush City city..... | 3,079 | 2,480 | 406 | 123 | 41 | 0 | 3 | 26 | 76 |
| Rushseba township..... | 804 | 775 | 7 | 2 | 9 | 0 | 1 | 10 | 8 |
| Shafer city..... | 1,045 | 1,007 | 5 | 3 | 2 | 0 | 11 | 17 | 21 |
| Shafer township..... | 1,048 | 1,004 | 6 | 6 | 16 | 0 | 0 | 16 | 8 |
| Stacy city..... | 1,456 | 1,375 | 12 | 5 | 20 | 2 | 7 | 35 | 25 |
| Sunrise township..... | 1,994 | 1,930 | 12 | 15 | 16 | 0 | 2 | 19 | 14 |
| Taylor Falls city..... | 976 | 921 | 6 | 7 | 24 | 0 | 4 | 14 | 5 |
| Wyoming city..... | 7,791 | 7,526 | 28 | 29 | 72 | 0 | 30 | 106 | 130 |
| Clay County..... | 58,999 | 54,684 | 842 | 803 | 846 | 21 | 528 | 1,275 | 2,056 |
| Alliance township..... | 235 | 229 | 2 | 3 | 0 | 0 | 0 | 1 | 6 |
| Baker CDP..... | 55 | 55 | 0 | 0 | 0 | 0 | 0 | 0 | 0 |
| Barnesville city..... | 2,563 | 2,519 | 5 | 6 | 5 | 2 | 6 | 20 | 18 |
| Barnesville township..... | 147 | 146 | 0 | 0 | 0 | 0 | 0 | 1 | 0 |
| Comstock city..... | 93 | 93 | 0 | 0 | 0 | 0 | 0 | 0 | 0 |
| Cromwell township..... | 345 | 336 | 0 | 0 | 5 | 0 | 0 | 4 | 0 |
| Dilworth city..... | 4,024 | 3,754 | 19 | 86 | 34 | 1 | 48 | 82 | 229 |
| Egion township..... | 508 | 494 | 0 | 2 | 1 | 1 | 1 | 9 | 0 |

Table 3.

Race and Hispanic or Latino Origin: 2010—Con.

[For information on confidentiality protection, nonsampling error, and definitions, see Selected Appendixes at <www.census.gov/prod/cen2010/cph-1-a.pdf>]

| Not Hispanic or Latino | | | | | | | | State County County Subdivision Place |
|------------------------|----------|---------------------------------|---|-------|--|--------------------|-------------------------|--|
| Total | One race | | | | | | Two or More Races | |
| | White | Black or African American | American Indian and Alaska Native | Asian | Native Hawaiian and Other Pacific Islander | Some Other Race | | |
| 207 | 189 | 0 | 13 | 1 | 0 | 0 | 4 | Cass County—Con. |
| 99 | 97 | 0 | 2 | 0 | 0 | 0 | 0 | Pine Lake township |
| 930 | 902 | 1 | 7 | 4 | 0 | 0 | 16 | Whipholt CDP |
| 1,142 | 1,106 | 0 | 6 | 7 | 0 | 1 | 22 | Pine River city |
| 479 | 478 | 0 | 0 | 1 | 0 | 0 | 0 | Pine River township |
| 170 | 155 | 11 | 2 | 2 | 0 | 0 | 0 | Ponto Lake township |
| 712 | 693 | 0 | 6 | 3 | 0 | 0 | 10 | Poplar township |
| 364 | 355 | 0 | 5 | 0 | 0 | 0 | 4 | Powers township |
| 189 | 179 | 3 | 0 | 0 | 0 | 0 | 7 | Remer city |
| 62 | 60 | 0 | 1 | 0 | 0 | 0 | 1 | Remer township |
| 95 | 87 | 0 | 1 | 0 | 0 | 0 | 7 | Rogers township |
| 1,489 | 1,245 | 1 | 203 | 7 | 1 | 0 | 32 | Salem township |
| 212 | 199 | 2 | 8 | 1 | 0 | 0 | 2 | Shingobee township |
| 70 | 68 | 0 | 1 | 0 | 0 | 0 | 1 | Slater township |
| 2,676 | 2,617 | 13 | 14 | 6 | 0 | 0 | 26 | Smoky Hollow township |
| 268 | 261 | 0 | 5 | 2 | 0 | 0 | 0 | Sylvan township |
| 155 | 152 | 0 | 2 | 0 | 0 | 0 | 1 | Thunder Lake township |
| 150 | 148 | 0 | 0 | 0 | 0 | 0 | 2 | Torrey township |
| 669 | 397 | 5 | 242 | 1 | 0 | 0 | 24 | Trelpe township |
| 341 | 336 | 0 | 0 | 3 | 0 | 0 | 2 | Turtle Lake township |
| 179 | 165 | 0 | 7 | 0 | 0 | 0 | 7 | Wabedo township |
| 499 | 486 | 1 | 4 | 3 | 0 | 0 | 5 | Wahnena UT |
| 929 | 822 | 0 | 66 | 10 | 0 | 5 | 26 | Walden township |
| 385 | 187 | 0 | 184 | 0 | 0 | 0 | 14 | Walker city |
| 640 | 617 | 2 | 9 | 3 | 0 | 0 | 9 | Wilkinson township |
| 610 | 602 | 0 | 1 | 2 | 0 | 0 | 5 | Wilson township |
| | | | | | | | | Woodrow township |
| 11,830 | 11,370 | 65 | 116 | 57 | 97 | 2 | 123 | Chippewa County |
| 236 | 235 | 1 | 0 | 0 | 0 | 0 | 0 | Big Bend township |
| 1,309 | 1,290 | 7 | 0 | 2 | 0 | 0 | 10 | Clara City city |
| 199 | 199 | 0 | 0 | 0 | 0 | 0 | 0 | Crate township |
| 95 | 92 | 2 | 0 | 0 | 0 | 0 | 1 | Grace township |
| 250 | 241 | 0 | 6 | 1 | 0 | 0 | 2 | Granite Falls township |
| 831 | 747 | 9 | 55 | 6 | 1 | 0 | 13 | Granite Falls city (part) |
| 179 | 178 | 0 | 0 | 0 | 0 | 1 | 0 | Havelock township |
| 125 | 116 | 3 | 0 | 0 | 6 | 0 | 0 | Kragero township |
| 242 | 234 | 1 | 6 | 1 | 0 | 0 | 0 | Leenthrop township |
| 195 | 187 | 0 | 1 | 0 | 6 | 0 | 1 | Lone Tree township |
| 164 | 158 | 0 | 0 | 6 | 0 | 0 | 0 | Louriston township |
| 152 | 146 | 0 | 0 | 1 | 3 | 0 | 2 | Mandt township |
| 346 | 337 | 4 | 1 | 4 | 0 | 0 | 0 | Maynard city |
| 353 | 261 | 0 | 4 | 4 | 76 | 0 | 8 | Milan city |
| 4,933 | 4,768 | 34 | 38 | 27 | 0 | 1 | 65 | Montevideo city |
| 268 | 263 | 1 | 0 | 2 | 0 | 0 | 2 | Rheiderland township |
| 345 | 340 | 0 | 0 | 0 | 0 | 0 | 5 | Rosewood township |
| 735 | 714 | 0 | 5 | 3 | 0 | 0 | 13 | Sparta township |
| 241 | 239 | 2 | 0 | 0 | 0 | 0 | 0 | Stoneham township |
| 208 | 208 | 0 | 0 | 0 | 0 | 0 | 0 | Tunsberg township |
| 202 | 201 | 0 | 0 | 0 | 0 | 0 | 1 | Watson city |
| 222 | 216 | 1 | 0 | 0 | 5 | 0 | 0 | Woods township |
| 53,052 | 51,013 | 636 | 313 | 471 | 9 | 19 | 591 | Chisago County |
| 872 | 862 | 3 | 1 | 1 | 0 | 0 | 5 | Amador township |
| 621 | 608 | 3 | 4 | 2 | 0 | 0 | 4 | Center City city |
| 4,885 | 4,750 | 27 | 19 | 32 | 6 | 2 | 49 | Chisago City city |
| 4,590 | 4,481 | 4 | 14 | 51 | 0 | 1 | 39 | Chisago Lake township |
| 1,983 | 1,921 | 6 | 8 | 18 | 0 | 0 | 30 | Fish Lake township |
| 1,783 | 1,737 | 16 | 8 | 3 | 0 | 1 | 18 | Franconia township |
| 1,114 | 1,087 | 10 | 10 | 1 | 0 | 0 | 6 | Harris city |
| 3,045 | 2,955 | 13 | 8 | 42 | 1 | 0 | 26 | Lent township |
| 4,388 | 4,269 | 18 | 11 | 28 | 0 | 0 | 62 | Lindstrom city |
| 1,929 | 1,892 | 7 | 3 | 15 | 0 | 0 | 12 | Nessel township |
| 9,936 | 9,635 | 50 | 38 | 82 | 1 | 6 | 124 | North Branch city |
| 3,003 | 2,417 | 404 | 122 | 41 | 0 | 0 | 19 | Rush City city |
| 796 | 769 | 7 | 2 | 9 | 0 | 0 | 9 | Rushseba township |
| 1,024 | 995 | 5 | 3 | 2 | 0 | 2 | 17 | Shafer city |
| 1,040 | 1,003 | 5 | 6 | 16 | 0 | 0 | 10 | Shafer township |
| 1,431 | 1,357 | 12 | 5 | 20 | 1 | 2 | 34 | Stacy city |
| 1,980 | 1,919 | 12 | 15 | 16 | 0 | 1 | 17 | Sunrise township |
| 971 | 918 | 6 | 7 | 24 | 0 | 2 | 14 | Taylor Falls city |
| 7,661 | 7,438 | 28 | 29 | 68 | 0 | 2 | 96 | Wyoming city |
| 56,943 | 53,434 | 825 | 744 | 836 | 17 | 38 | 1,049 | Clay County |
| 229 | 228 | 1 | 0 | 0 | 0 | 0 | 0 | Alliance township |
| 55 | 55 | 0 | 0 | 0 | 0 | 0 | 0 | Baker CDP |
| 2,545 | 2,512 | 4 | 6 | 5 | 2 | 0 | 16 | Barnesville city |
| 147 | 146 | 0 | 0 | 0 | 0 | 0 | 1 | Barnesville township |
| 93 | 93 | 0 | 0 | 0 | 0 | 0 | 0 | Comstock city |
| 345 | 336 | 0 | 0 | 5 | 0 | 0 | 4 | Cromwell township |
| 3,795 | 3,606 | 18 | 79 | 33 | 0 | 0 | 59 | Dilworth city |
| 508 | 494 | 0 | 2 | 1 | 1 | 1 | 9 | Egdon township |

Table 3.

Race and Hispanic or Latino Origin: 2010—Con.

[For information on confidentiality protection, nonsampling error, and definitions, see Selected Appendixes at <www.census.gov/prod/cen2010/cph-1-a.pdf>]

| State County County Subdivision Place | Total population | Race | | | | | | | Hispanic or Latino (of any race) |
|--|---------------------|----------|---------------------------------|--|-------|--|--------------------|-------------------------|--|
| | | One race | | | | | | Two or More Races | |
| | | White | Black or African American | American Indian and Alaska Native | Asian | Native Hawaiian and Other Pacific Islander | Some Other Race | | |
| Clay County--Con. | | | | | | | | | |
| Elkton township..... | 308 | 304 | 0 | 0 | 1 | 0 | 0 | 3 | 7 |
| Elmwood township..... | 415 | 407 | 0 | 1 | 1 | 0 | 2 | 4 | 8 |
| Felton city..... | 177 | 175 | 0 | 0 | 2 | 0 | 0 | 0 | 5 |
| Felton township..... | 86 | 81 | 0 | 0 | 0 | 0 | 0 | 5 | 2 |
| Flowing township..... | 77 | 75 | 0 | 0 | 1 | 0 | 0 | 1 | 0 |
| Georgetown city..... | 129 | 123 | 0 | 3 | 0 | 0 | 2 | 1 | 5 |
| Georgetown township..... | 156 | 149 | 0 | 1 | 0 | 0 | 0 | 6 | 0 |
| Glyndon city..... | 1,394 | 1,286 | 17 | 39 | 0 | 0 | 27 | 25 | 84 |
| Glyndon township..... | 278 | 273 | 0 | 0 | 2 | 0 | 0 | 3 | 4 |
| Goose Prairie township..... | 175 | 174 | 0 | 0 | 0 | 0 | 0 | 1 | 1 |
| Hagen township..... | 154 | 146 | 0 | 0 | 1 | 0 | 2 | 5 | 7 |
| Hawley city..... | 2,067 | 1,991 | 7 | 21 | 14 | 0 | 1 | 33 | 19 |
| Hawley township..... | 474 | 461 | 0 | 3 | 0 | 0 | 0 | 10 | 5 |
| Highland Grove township..... | 288 | 282 | 0 | 4 | 0 | 0 | 0 | 2 | 0 |
| Hitterdal city..... | 201 | 194 | 3 | 0 | 1 | 0 | 0 | 3 | 2 |
| Holy Cross township..... | 140 | 138 | 0 | 0 | 2 | 0 | 0 | 0 | 1 |
| Humboldt township..... | 275 | 272 | 1 | 0 | 0 | 0 | 1 | 1 | 1 |
| Keene township..... | 155 | 147 | 2 | 3 | 0 | 0 | 1 | 2 | 1 |
| Kragnes township..... | 293 | 289 | 0 | 0 | 2 | 0 | 0 | 2 | 0 |
| Kurtz township..... | 293 | 278 | 1 | 4 | 1 | 0 | 3 | 6 | 6 |
| Moland township..... | 299 | 285 | 0 | 9 | 2 | 0 | 0 | 3 | 9 |
| Moorhead city..... | 38,065 | 34,530 | 775 | 580 | 758 | 17 | 416 | 989 | 1,576 |
| Moorhead township..... | 169 | 165 | 0 | 0 | 2 | 0 | 0 | 2 | 5 |
| Morken township..... | 156 | 155 | 0 | 1 | 0 | 0 | 0 | 0 | 0 |
| Oakport township..... | 1,797 | 1,767 | 6 | 5 | 0 | 0 | 0 | 19 | 17 |
| Oakport CDP..... | 1,387 | 1,362 | 5 | 5 | 0 | 0 | 0 | 15 | 17 |
| Parke township..... | 485 | 470 | 0 | 2 | 1 | 0 | 9 | 3 | 13 |
| Riverton township..... | 446 | 440 | 0 | 0 | 1 | 0 | 0 | 5 | 4 |
| Sabin city..... | 522 | 510 | 0 | 1 | 0 | 0 | 6 | 5 | 13 |
| Skree township..... | 159 | 157 | 0 | 1 | 0 | 0 | 0 | 1 | 1 |
| Spring Prairie township..... | 368 | 358 | 1 | 0 | 8 | 0 | 0 | 1 | 1 |
| Tansem township..... | 259 | 253 | 1 | 2 | 0 | 0 | 0 | 3 | 3 |
| Ulen city..... | 547 | 509 | 2 | 20 | 1 | 0 | 3 | 12 | 3 |
| Ulen township..... | 174 | 167 | 0 | 6 | 0 | 0 | 0 | 1 | 0 |
| Viding township..... | 103 | 102 | 0 | 0 | 0 | 0 | 0 | 1 | 0 |
| Clearwater County..... | 8,695 | 7,579 | 30 | 782 | 21 | 1 | 17 | 265 | 120 |
| Bagley city..... | 1,392 | 1,170 | 8 | 156 | 5 | 0 | 2 | 51 | 34 |
| Bear Creek township..... | 111 | 102 | 0 | 0 | 0 | 0 | 0 | 9 | 2 |
| Clearbrook city..... | 518 | 490 | 0 | 20 | 0 | 0 | 0 | 8 | 4 |
| Clover township..... | 113 | 111 | 0 | 0 | 0 | 0 | 0 | 2 | 1 |
| Copley township..... | 872 | 799 | 5 | 30 | 8 | 0 | 1 | 29 | 4 |
| Dudley township..... | 400 | 374 | 0 | 12 | 0 | 0 | 3 | 11 | 5 |
| Eddy township..... | 339 | 328 | 0 | 1 | 3 | 0 | 0 | 7 | 0 |
| Falk township..... | 284 | 176 | 0 | 83 | 0 | 0 | 0 | 25 | 6 |
| Ebro CDP..... | 64 | 23 | 0 | 33 | 0 | 0 | 0 | 8 | 4 |
| Gonvick city..... | 282 | 265 | 1 | 13 | 0 | 0 | 0 | 3 | 4 |
| Greenwood township..... | 83 | 81 | 0 | 2 | 0 | 0 | 0 | 0 | 0 |
| Hangaard township..... | 5 | 2 | 0 | 3 | 0 | 0 | 0 | 0 | 0 |
| Holst township..... | 369 | 354 | 2 | 1 | 0 | 0 | 5 | 7 | 12 |
| Itasca township..... | 132 | 129 | 0 | 2 | 0 | 0 | 0 | 1 | 0 |
| La Prairie township..... | 356 | 83 | 0 | 262 | 0 | 0 | 1 | 10 | 11 |
| Elbow Lake CDP (part)..... | 0 | 0 | 0 | 0 | 0 | 0 | 0 | 0 | 0 |
| Rice Lake CDP..... | 235 | 27 | 0 | 198 | 0 | 0 | 1 | 9 | 11 |
| Roy Lake CDP (part)..... | 11 | 8 | 0 | 3 | 0 | 0 | 0 | 0 | 0 |
| South End CDP..... | 25 | 1 | 0 | 24 | 0 | 0 | 0 | 0 | 0 |
| Leon township..... | 345 | 335 | 0 | 6 | 2 | 0 | 0 | 2 | 0 |
| Leonard city..... | 41 | 41 | 0 | 0 | 0 | 0 | 0 | 0 | 0 |
| Long Lost Lake township..... | 43 | 32 | 0 | 11 | 0 | 0 | 0 | 0 | 0 |
| Minerva township..... | 261 | 222 | 0 | 23 | 0 | 0 | 0 | 16 | 3 |
| Moose Creek township..... | 230 | 223 | 0 | 0 | 0 | 0 | 0 | 7 | 0 |
| Nora township..... | 442 | 402 | 13 | 5 | 1 | 0 | 1 | 20 | 4 |
| North Clearwater UT..... | 87 | 3 | 0 | 78 | 0 | 0 | 0 | 6 | 4 |
| Pine Lake township..... | 414 | 396 | 0 | 11 | 0 | 0 | 0 | 7 | 8 |
| Popple township..... | 526 | 493 | 0 | 17 | 0 | 0 | 0 | 16 | 2 |
| Rice township..... | 158 | 119 | 0 | 37 | 0 | 0 | 0 | 2 | 3 |
| Shevlin city..... | 176 | 158 | 0 | 4 | 0 | 1 | 4 | 9 | 5 |
| Shevlin township..... | 452 | 432 | 0 | 4 | 0 | 0 | 0 | 16 | 7 |
| Sinclair township..... | 164 | 163 | 0 | 0 | 0 | 0 | 0 | 1 | 1 |
| South Clearwater UT..... | 10 | 10 | 0 | 0 | 0 | 0 | 0 | 0 | 0 |
| Winsor township..... | 90 | 86 | 1 | 1 | 2 | 0 | 0 | 0 | 0 |
| Cook County..... | 5,176 | 4,559 | 17 | 446 | 27 | 3 | 13 | 111 | 58 |
| East Cook UT..... | 775 | 747 | 1 | 14 | 1 | 1 | 0 | 11 | 4 |
| Grand Marais city..... | 1,351 | 1,262 | 6 | 32 | 7 | 2 | 8 | 34 | 22 |
| Grand Portage UT..... | 565 | 152 | 6 | 382 | 12 | 0 | 1 | 12 | 5 |
| Lutsen township..... | 415 | 403 | 1 | 5 | 2 | 0 | 0 | 4 | 2 |
| Lutsen CDP..... | 190 | 179 | 1 | 4 | 2 | 0 | 0 | 4 | 1 |
| Schroeder township..... | 205 | 201 | 0 | 0 | 1 | 0 | 1 | 2 | 3 |
| Tofte township..... | 249 | 235 | 0 | 0 | 0 | 0 | 1 | 13 | 4 |
| West Cook UT..... | 1,616 | 1,559 | 3 | 13 | 4 | 0 | 2 | 35 | 18 |

Table 3.

Race and Hispanic or Latino Origin: 2010—Con.

[For information on confidentiality protection, nonsampling error, and definitions, see Selected Appendixes at <www.census.gov/prod/cen2010/cph-1-a.pdf>]

| Not Hispanic or Latino | | | | | | | | State County County Subdivision Place |
|------------------------|----------|---------------------------------|---|-------|--|--------------------|-------------------------|--|
| Total | One race | | | | | | Two or More Races | |
| | White | Black or African American | American Indian and Alaska Native | Asian | Native Hawaiian and Other Pacific Islander | Some Other Race | | |
| 301 | 297 | 0 | 0 | 1 | 0 | 0 | 3 | Clay County—Con. Elkton township |
| 407 | 404 | 0 | 1 | 1 | 0 | 0 | 1 | Elmwood township |
| 172 | 170 | 0 | 0 | 2 | 0 | 0 | 0 | Felton city |
| 84 | 79 | 0 | 0 | 0 | 0 | 0 | 5 | Felton township |
| 77 | 75 | 0 | 0 | 1 | 0 | 0 | 1 | Flowing township |
| 124 | 120 | 0 | 3 | 0 | 0 | 0 | 1 | Georgetown city |
| 156 | 149 | 0 | 1 | 0 | 0 | 0 | 6 | Georgetown township |
| 1,310 | 1,234 | 17 | 38 | 0 | 0 | 4 | 17 | Glyndon city |
| 274 | 269 | 0 | 0 | 2 | 0 | 0 | 3 | Glyndon township |
| 174 | 173 | 0 | 0 | 0 | 0 | 0 | 1 | Goose Prairie township |
| 147 | 146 | 0 | 0 | 1 | 0 | 0 | 0 | Hagen township |
| 2,048 | 1,979 | 7 | 18 | 14 | 0 | 0 | 30 | Hawley city |
| 469 | 456 | 0 | 3 | 0 | 0 | 0 | 10 | Hawley township |
| 288 | 282 | 0 | 4 | 0 | 0 | 0 | 2 | Highland Grove township |
| 199 | 192 | 3 | 0 | 1 | 0 | 0 | 3 | Hitterdal city |
| 139 | 137 | 0 | 0 | 2 | 0 | 0 | 0 | Holy Cross township |
| 274 | 272 | 1 | 0 | 0 | 0 | 0 | 1 | Humboldt township |
| 154 | 147 | 2 | 3 | 0 | 0 | 0 | 2 | Keene township |
| 293 | 289 | 0 | 0 | 2 | 0 | 0 | 2 | Kragnes township |
| 287 | 278 | 1 | 4 | 1 | 0 | 0 | 3 | Kurtz township |
| 290 | 283 | 0 | 2 | 2 | 0 | 0 | 3 | Moland township |
| 36,489 | 33,572 | 761 | 544 | 749 | 14 | 33 | 816 | Moorhead city |
| 164 | 160 | 0 | 0 | 2 | 0 | 0 | 2 | Moorhead township |
| 156 | 155 | 0 | 1 | 0 | 0 | 0 | 0 | Morken township |
| 1,780 | 1,750 | 6 | 5 | 0 | 0 | 0 | 19 | Oakport township |
| 1,370 | 1,345 | 5 | 5 | 0 | 0 | 0 | 15 | Oakport CDP |
| 472 | 466 | 0 | 2 | 1 | 0 | 0 | 3 | Parke township |
| 442 | 438 | 0 | 0 | 1 | 0 | 0 | 3 | Riverton township |
| 509 | 503 | 0 | 1 | 0 | 0 | 0 | 5 | Sabin city |
| 158 | 157 | 0 | 1 | 0 | 0 | 0 | 0 | Skree township |
| 367 | 357 | 1 | 0 | 8 | 0 | 0 | 1 | Spring Prairie township |
| 256 | 252 | 1 | 0 | 0 | 0 | 0 | 3 | Tansem township |
| 544 | 509 | 2 | 20 | 1 | 0 | 0 | 12 | Ulen city |
| 174 | 167 | 0 | 6 | 0 | 0 | 0 | 1 | Ulen township |
| 103 | 102 | 0 | 0 | 0 | 0 | 0 | 1 | Viding township |
| 8,575 | 7,537 | 30 | 752 | 21 | 1 | 1 | 233 | Clearwater County |
| 1,358 | 1,161 | 8 | 148 | 5 | 0 | 0 | 36 | Bagley city |
| 109 | 100 | 0 | 0 | 0 | 0 | 0 | 9 | Bear Creek township |
| 514 | 489 | 0 | 20 | 0 | 0 | 0 | 5 | Clearbrook city |
| 112 | 110 | 0 | 0 | 0 | 0 | 0 | 2 | Clover township |
| 868 | 797 | 5 | 29 | 8 | 0 | 0 | 29 | Copley township |
| 395 | 373 | 0 | 12 | 0 | 0 | 0 | 10 | Dudley township |
| 339 | 328 | 0 | 1 | 3 | 0 | 0 | 7 | Eddy township |
| 278 | 175 | 0 | 81 | 0 | 0 | 0 | 22 | Falk township |
| 60 | 22 | 0 | 33 | 0 | 0 | 0 | 5 | Ebro CDP |
| 278 | 261 | 1 | 13 | 0 | 0 | 0 | 3 | Gonvick city |
| 83 | 81 | 0 | 2 | 0 | 0 | 0 | 0 | Greenwood township |
| 5 | 2 | 0 | 3 | 0 | 0 | 0 | 0 | Hangaard township |
| 357 | 349 | 2 | 1 | 0 | 0 | 1 | 4 | Holst township |
| 132 | 129 | 0 | 2 | 0 | 0 | 0 | 1 | Itasca township |
| 345 | 83 | 0 | 253 | 0 | 0 | 0 | 9 | La Prairie township |
| 0 | 0 | 0 | 0 | 0 | 0 | 0 | 0 | Elbow Lake CDP (part) |
| 224 | 27 | 0 | 189 | 0 | 0 | 0 | 8 | Rice Lake CDP |
| 11 | 8 | 0 | 3 | 0 | 0 | 0 | 0 | Roy Lake CDP (part) |
| 25 | 1 | 0 | 24 | 0 | 0 | 0 | 0 | South End CDP |
| 345 | 335 | 0 | 6 | 2 | 0 | 0 | 2 | Leon township |
| 41 | 41 | 0 | 0 | 0 | 0 | 0 | 0 | Leonard city |
| 43 | 32 | 0 | 11 | 0 | 0 | 0 | 0 | Long Lost Lake township |
| 258 | 222 | 0 | 22 | 0 | 0 | 0 | 14 | Minerva township |
| 230 | 223 | 0 | 0 | 0 | 0 | 0 | 7 | Moose Creek township |
| 438 | 401 | 13 | 5 | 1 | 0 | 0 | 18 | Nora township |
| 83 | 3 | 0 | 74 | 0 | 0 | 0 | 6 | North Clearwater UT |
| 406 | 390 | 0 | 9 | 0 | 0 | 0 | 7 | Pine Lake township |
| 524 | 491 | 0 | 17 | 0 | 0 | 0 | 16 | Popple township |
| 155 | 119 | 0 | 34 | 0 | 0 | 0 | 2 | Rice township |
| 171 | 157 | 0 | 4 | 0 | 1 | 0 | 9 | Shevlin city |
| 445 | 427 | 0 | 4 | 0 | 0 | 0 | 14 | Shevlin township |
| 163 | 162 | 0 | 0 | 0 | 0 | 0 | 1 | Sinclair township |
| 10 | 10 | 0 | 0 | 0 | 0 | 0 | 0 | South Clearwater UT |
| 90 | 86 | 1 | 1 | 2 | 0 | 0 | 0 | Winsor township |
| 5,118 | 4,528 | 15 | 437 | 27 | 3 | 1 | 107 | Cook County |
| 771 | 743 | 1 | 14 | 1 | 1 | 0 | 11 | East Cook UT |
| 1,329 | 1,251 | 5 | 30 | 7 | 2 | 0 | 34 | Grand Marais city |
| 560 | 152 | 6 | 380 | 12 | 0 | 1 | 9 | Grand Portage UT |
| 413 | 401 | 1 | 5 | 2 | 0 | 0 | 4 | Lutsen township |
| 189 | 178 | 1 | 4 | 2 | 0 | 0 | 4 | Lutsen CDP |
| 202 | 199 | 0 | 0 | 1 | 0 | 0 | 2 | Schroeder township |
| 245 | 232 | 0 | 0 | 0 | 0 | 0 | 13 | Tofte township |
| 1,598 | 1,550 | 2 | 8 | 4 | 0 | 0 | 34 | West Cook UT |

Table 3.

Race and Hispanic or Latino Origin: 2010—Con.

[For information on confidentiality protection, nonsampling error, and definitions, see Selected Appendixes at <www.census.gov/prod/cen2010/cph-1-a.pdf>]

| State County County Subdivision Place | Total population | Race | | | | | | | Hispanic or Latino (of any race) |
|--|---------------------|----------|---------------------------------|---|--------|--|--------------------|-------------------------|--|
| | | One race | | | | | | Two or More Races | |
| | | White | Black or African American | American Indian and Alaska Native | Asian | Native Hawaiian and Other Pacific Islander | Some Other Race | | |
| Cottonwood County..... | 11,687 | 10,773 | 87 | 27 | 317 | 17 | 318 | 148 | 720 |
| Amboy township..... | 164 | 163 | 0 | 0 | 0 | 0 | 0 | 1 | 6 |
| Amo township..... | 132 | 126 | 1 | 0 | 5 | 0 | 0 | 0 | 0 |
| Ann township..... | 179 | 177 | 0 | 0 | 2 | 0 | 0 | 0 | 4 |
| Bingham Lake city..... | 126 | 121 | 0 | 0 | 1 | 0 | 3 | 1 | 0 |
| Carson township..... | 280 | 278 | 0 | 0 | 0 | 0 | 0 | 2 | 1 |
| Comfrey city (part)..... | 16 | 16 | 0 | 0 | 0 | 0 | 0 | 0 | 0 |
| Dale township..... | 151 | 146 | 0 | 0 | 0 | 0 | 0 | 5 | 0 |
| Delton township..... | 123 | 108 | 0 | 0 | 5 | 0 | 2 | 8 | 4 |
| Germantown township..... | 207 | 206 | 0 | 0 | 0 | 0 | 0 | 1 | 0 |
| Great Bend township..... | 287 | 277 | 0 | 1 | 1 | 0 | 7 | 1 | 8 |
| Highwater township..... | 166 | 155 | 0 | 1 | 7 | 0 | 0 | 3 | 4 |
| Jeffers city..... | 369 | 332 | 0 | 2 | 1 | 0 | 23 | 11 | 26 |
| Lakeside township..... | 237 | 232 | 0 | 0 | 1 | 0 | 4 | 0 | 3 |
| Midway township..... | 219 | 201 | 1 | 1 | 9 | 0 | 1 | 6 | 5 |
| Mountain Lake city..... | 2,104 | 1,742 | 17 | 5 | 216 | 2 | 82 | 40 | 225 |
| Mountain Lake township..... | 384 | 368 | 1 | 0 | 3 | 0 | 10 | 2 | 21 |
| Rose Hill township..... | 166 | 161 | 0 | 0 | 4 | 0 | 0 | 1 | 0 |
| Selma township..... | 193 | 182 | 0 | 2 | 0 | 0 | 5 | 4 | 15 |
| Southbrook township..... | 79 | 74 | 0 | 0 | 0 | 0 | 5 | 0 | 5 |
| Springfield township..... | 120 | 120 | 0 | 0 | 0 | 0 | 0 | 0 | 0 |
| Storden city..... | 219 | 212 | 3 | 0 | 0 | 0 | 0 | 4 | 2 |
| Storden township..... | 165 | 163 | 0 | 0 | 0 | 0 | 1 | 1 | 1 |
| Westbrook city..... | 739 | 722 | 0 | 3 | 7 | 0 | 5 | 2 | 16 |
| Westbrook township..... | 216 | 214 | 0 | 0 | 0 | 0 | 0 | 2 | 1 |
| Windom city..... | 4,646 | 4,277 | 64 | 12 | 55 | 15 | 170 | 53 | 373 |
| Crow Wing County..... | 62,500 | 60,368 | 313 | 526 | 232 | 16 | 137 | 908 | 652 |
| Baxter city..... | 7,610 | 7,344 | 37 | 35 | 66 | 5 | 13 | 110 | 82 |
| Bay Lake township..... | 929 | 918 | 0 | 1 | 1 | 0 | 1 | 8 | 2 |
| Brainerd city..... | 13,590 | 12,704 | 162 | 223 | 46 | 3 | 49 | 403 | 249 |
| Breezy Point city..... | 2,346 | 2,315 | 6 | 6 | 4 | 0 | 2 | 13 | 7 |
| Center township..... | 910 | 894 | 1 | 2 | 1 | 0 | 1 | 11 | 9 |
| Crosby city..... | 2,386 | 2,298 | 10 | 26 | 14 | 0 | 2 | 36 | 31 |
| Crosslake city..... | 2,141 | 2,108 | 6 | 7 | 3 | 0 | 3 | 14 | 5 |
| Crow Wing township..... | 1,966 | 1,901 | 5 | 25 | 3 | 1 | 2 | 29 | 17 |
| Cuyuna city..... | 332 | 324 | 5 | 0 | 1 | 0 | 0 | 2 | 0 |
| Daggett Brook township..... | 554 | 544 | 1 | 4 | 1 | 0 | 0 | 4 | 0 |
| Deerwood city..... | 532 | 505 | 5 | 9 | 1 | 0 | 2 | 10 | 8 |
| Deerwood township..... | 1,306 | 1,274 | 1 | 6 | 9 | 0 | 2 | 14 | 9 |
| Emily city..... | 813 | 792 | 2 | 2 | 0 | 0 | 1 | 16 | 7 |
| Fairfield township..... | 345 | 341 | 0 | 0 | 3 | 0 | 1 | 0 | 1 |
| Fifty Lakes city..... | 387 | 384 | 0 | 0 | 0 | 0 | 3 | 0 | 3 |
| First Assessment UT..... | 5,424 | 5,304 | 11 | 28 | 16 | 2 | 10 | 53 | 48 |
| Fort Ripley city..... | 69 | 67 | 0 | 1 | 1 | 0 | 0 | 0 | 0 |
| Fort Ripley township..... | 883 | 861 | 3 | 6 | 4 | 0 | 1 | 8 | 5 |
| Gail Lake township..... | 97 | 94 | 0 | 0 | 3 | 0 | 0 | 0 | 0 |
| Garrison city..... | 210 | 203 | 0 | 1 | 0 | 0 | 0 | 6 | 3 |
| Garrison township..... | 754 | 742 | 1 | 4 | 1 | 0 | 0 | 6 | 2 |
| Ideal township..... | 1,069 | 1,055 | 0 | 1 | 3 | 0 | 0 | 10 | 2 |
| Irondale township..... | 1,134 | 1,099 | 13 | 6 | 6 | 0 | 0 | 10 | 4 |
| Ironton city..... | 572 | 548 | 0 | 6 | 2 | 1 | 2 | 13 | 7 |
| Jenkins city..... | 430 | 427 | 0 | 2 | 0 | 0 | 1 | 0 | 13 |
| Jenkins township..... | 359 | 357 | 0 | 0 | 0 | 0 | 1 | 1 | 3 |
| Lake Edward township..... | 2,085 | 2,041 | 5 | 7 | 5 | 0 | 9 | 18 | 19 |
| Merrifield CDP..... | 140 | 137 | 0 | 1 | 1 | 0 | 0 | 1 | 2 |
| Little Pine township..... | 86 | 77 | 1 | 0 | 0 | 0 | 8 | 0 | 9 |
| Long Lake township..... | 1,036 | 1,016 | 3 | 5 | 3 | 0 | 1 | 8 | 5 |
| Manhattan Beach city..... | 57 | 56 | 0 | 1 | 0 | 0 | 0 | 0 | 1 |
| Maple Grove township..... | 774 | 759 | 3 | 9 | 0 | 0 | 0 | 3 | 3 |
| Mission township..... | 817 | 803 | 0 | 2 | 1 | 0 | 1 | 10 | 2 |
| Nisswa city..... | 1,971 | 1,925 | 7 | 14 | 12 | 0 | 2 | 11 | 9 |
| Nokay Lake township..... | 830 | 809 | 1 | 5 | 0 | 0 | 4 | 11 | 13 |
| Oak Lawn township..... | 1,792 | 1,752 | 12 | 4 | 2 | 1 | 5 | 16 | 20 |
| Pelican township..... | 446 | 436 | 0 | 1 | 1 | 0 | 0 | 8 | 0 |
| Pequot Lakes city..... | 2,162 | 2,104 | 8 | 17 | 13 | 0 | 7 | 13 | 24 |
| Perry Lake township..... | 302 | 295 | 1 | 3 | 0 | 0 | 0 | 3 | 1 |
| Platte Lake township..... | 414 | 404 | 0 | 8 | 0 | 0 | 0 | 2 | 2 |
| Rabbit Lake township..... | 319 | 316 | 0 | 1 | 1 | 0 | 0 | 1 | 0 |
| Riverton city..... | 117 | 115 | 0 | 2 | 0 | 0 | 0 | 0 | 1 |
| Roosevelt township..... | 601 | 541 | 0 | 36 | 2 | 1 | 1 | 20 | 8 |
| Ross Lake township..... | 165 | 163 | 0 | 0 | 0 | 0 | 0 | 2 | 0 |
| St. Mathias township..... | 622 | 611 | 1 | 4 | 1 | 0 | 1 | 4 | 7 |
| Second Assessment UT..... | 117 | 116 | 0 | 0 | 0 | 0 | 1 | 0 | 1 |
| Timothy township..... | 162 | 162 | 0 | 0 | 0 | 0 | 0 | 0 | 0 |
| Trommald city..... | 98 | 95 | 0 | 2 | 0 | 0 | 0 | 1 | 1 |
| Wolford township..... | 379 | 369 | 2 | 4 | 2 | 2 | 0 | 0 | 9 |
| Dakota County..... | 398,552 | 339,499 | 18,709 | 1,647 | 17,451 | 216 | 9,556 | 11,474 | 23,966 |
| Apple Valley city..... | 49,084 | 41,121 | 2,689 | 191 | 2,611 | 34 | 984 | 1,454 | 2,427 |
| Burnsville city..... | 60,306 | 46,731 | 6,046 | 215 | 3,043 | 52 | 2,085 | 2,134 | 4,756 |
| Castle Rock township..... | 1,342 | 1,296 | 10 | 9 | 13 | 0 | 7 | 7 | 24 |

Table 3.

Race and Hispanic or Latino Origin: 2010—Con.

[For information on confidentiality protection, nonsampling error, and definitions, see Selected Appendixes at <www.census.gov/prod/cen2010/cph-1-a.pdf>]

| Not Hispanic or Latino | | | | | | | | | State County County Subdivision Place |
|------------------------|----------|---------------------------------|---|--------|--|--------------------|-------------------------|------------------------|--|
| Total | One race | | | | | | Two or More Races | | |
| | White | Black or African American | American Indian and Alaska Native | Asian | Native Hawaiian and Other Pacific Islander | Some Other Race | | | |
| 10,967 | 10,432 | 82 | 23 | 302 | 17 | 6 | 105 | Cottonwood County | |
| 158 | 157 | 0 | 0 | 0 | 0 | 0 | 1 | Amboy township | |
| 132 | 126 | 1 | 0 | 5 | 0 | 0 | 0 | Amo township | |
| 175 | 173 | 0 | 0 | 2 | 0 | 0 | 0 | Ann township | |
| 126 | 121 | 0 | 0 | 1 | 0 | 3 | 1 | Bingham Lake city | |
| 279 | 278 | 0 | 0 | 0 | 0 | 0 | 1 | Carson township | |
| 16 | 16 | 0 | 0 | 0 | 0 | 0 | 0 | Comfrey city (part) | |
| 151 | 146 | 0 | 0 | 0 | 0 | 0 | 5 | Dale township | |
| 119 | 108 | 0 | 0 | 5 | 0 | 0 | 6 | Delton township | |
| 207 | 206 | 0 | 0 | 0 | 0 | 0 | 1 | Germantown township | |
| 279 | 277 | 0 | 0 | 1 | 0 | 0 | 1 | Great Bend township | |
| 162 | 152 | 0 | 0 | 7 | 0 | 0 | 3 | Highwater township | |
| 343 | 331 | 0 | 1 | 1 | 0 | 0 | 10 | Jeffers city | |
| 234 | 232 | 0 | 0 | 1 | 0 | 1 | 0 | Lakeside township | |
| 214 | 201 | 1 | 1 | 9 | 0 | 0 | 2 | Midway township | |
| 1,879 | 1,625 | 16 | 5 | 210 | 2 | 1 | 20 | Mountain Lake city | |
| 363 | 360 | 0 | 0 | 3 | 0 | 0 | 0 | Mountain Lake township | |
| 166 | 161 | 0 | 0 | 4 | 0 | 0 | 1 | Rose Hill township | |
| 178 | 176 | 0 | 2 | 0 | 0 | 0 | 0 | Selma township | |
| 74 | 74 | 0 | 0 | 0 | 0 | 0 | 0 | Southbrook township | |
| 120 | 120 | 0 | 0 | 0 | 0 | 0 | 0 | Springfield township | |
| 217 | 211 | 2 | 0 | 0 | 0 | 0 | 4 | Storden city | |
| 164 | 163 | 0 | 0 | 0 | 0 | 0 | 1 | Storden township | |
| 723 | 711 | 0 | 3 | 7 | 0 | 0 | 2 | Westbrook city | |
| 215 | 214 | 0 | 0 | 0 | 0 | 0 | 1 | Westbrook township | |
| 4,273 | 4,093 | 62 | 11 | 46 | 15 | 1 | 45 | Windom city | |
| 61,848 | 59,979 | 297 | 471 | 232 | 15 | 28 | 826 | Crow Wing County | |
| 7,528 | 7,294 | 30 | 31 | 66 | 4 | 1 | 102 | Baxter city | |
| 927 | 917 | 0 | 1 | 1 | 0 | 1 | 7 | Bay Lake township | |
| 13,341 | 12,553 | 158 | 198 | 46 | 3 | 12 | 371 | Brainerd city | |
| 2,339 | 2,308 | 6 | 6 | 4 | 0 | 2 | 13 | Breezy Point city | |
| 901 | 893 | 1 | 2 | 1 | 0 | 0 | 4 | Center township | |
| 2,355 | 2,278 | 10 | 21 | 14 | 0 | 0 | 32 | Crosby city | |
| 2,136 | 2,106 | 6 | 7 | 3 | 0 | 0 | 14 | Crosslake city | |
| 1,949 | 1,888 | 5 | 25 | 3 | 1 | 0 | 27 | Crow Wing township | |
| 332 | 324 | 5 | 0 | 1 | 0 | 0 | 2 | Cuyuna city | |
| 554 | 544 | 1 | 4 | 1 | 0 | 0 | 4 | Daggett Brook township | |
| 524 | 504 | 5 | 7 | 1 | 0 | 0 | 7 | Deerwood city | |
| 1,297 | 1,271 | 1 | 3 | 9 | 0 | 0 | 13 | Deerwood township | |
| 806 | 792 | 2 | 2 | 0 | 0 | 0 | 10 | Emily city | |
| 344 | 341 | 0 | 0 | 3 | 0 | 0 | 0 | Fairfield township | |
| 384 | 384 | 0 | 0 | 0 | 0 | 0 | 0 | Fifty Lakes city | |
| 5,376 | 5,270 | 11 | 24 | 16 | 2 | 2 | 51 | First Assessment UT | |
| 69 | 67 | 0 | 1 | 1 | 0 | 0 | 0 | Fort Ripley city | |
| 878 | 857 | 3 | 6 | 4 | 0 | 0 | 8 | Fort Ripley township | |
| 97 | 94 | 0 | 0 | 3 | 0 | 0 | 0 | Gail Lake township | |
| 207 | 201 | 0 | 0 | 0 | 0 | 0 | 6 | Garrison city | |
| 752 | 742 | 1 | 3 | 1 | 0 | 0 | 5 | Garrison township | |
| 1,067 | 1,053 | 0 | 1 | 3 | 0 | 0 | 10 | Ideal township | |
| 1,130 | 1,096 | 13 | 6 | 6 | 0 | 0 | 9 | Irondale township | |
| 565 | 547 | 0 | 5 | 2 | 1 | 0 | 10 | Ironton city | |
| 417 | 414 | 0 | 2 | 0 | 0 | 1 | 0 | Jenkins city | |
| 356 | 354 | 0 | 0 | 0 | 0 | 1 | 1 | Jenkins township | |
| 2,066 | 2,033 | 5 | 6 | 5 | 0 | 0 | 17 | Lake Edward township | |
| 138 | 137 | 0 | 0 | 1 | 0 | 0 | 0 | Merrifield CDP | |
| 77 | 76 | 1 | 0 | 0 | 0 | 0 | 0 | Little Pine township | |
| 1,031 | 1,014 | 3 | 5 | 3 | 0 | 0 | 6 | Long Lake township | |
| 56 | 55 | 0 | 1 | 0 | 0 | 0 | 0 | Manhattan Beach city | |
| 771 | 757 | 3 | 8 | 0 | 0 | 0 | 3 | Maple Grove township | |
| 815 | 803 | 0 | 2 | 1 | 0 | 0 | 9 | Mission township | |
| 1,962 | 1,919 | 6 | 14 | 12 | 0 | 0 | 11 | Nisswa city | |
| 817 | 806 | 0 | 2 | 0 | 0 | 2 | 7 | Nokay Lake township | |
| 1,772 | 1,732 | 12 | 4 | 2 | 1 | 5 | 16 | Oak Lawn township | |
| 446 | 436 | 0 | 1 | 1 | 0 | 0 | 8 | Pelican township | |
| 2,138 | 2,089 | 6 | 17 | 13 | 0 | 1 | 12 | Pequot Lakes city | |
| 301 | 295 | 1 | 2 | 0 | 0 | 0 | 3 | Perry Lake township | |
| 412 | 402 | 0 | 8 | 0 | 0 | 0 | 2 | Platte Lake township | |
| 319 | 316 | 0 | 1 | 1 | 0 | 0 | 1 | Rabbit Lake township | |
| 116 | 114 | 0 | 2 | 0 | 0 | 0 | 0 | Riverton city | |
| 593 | 539 | 0 | 33 | 2 | 1 | 0 | 18 | Roosevelt township | |
| 165 | 163 | 0 | 0 | 0 | 0 | 0 | 2 | Ross Lake township | |
| 615 | 605 | 1 | 4 | 1 | 0 | 0 | 4 | St. Mathias township | |
| 116 | 116 | 0 | 0 | 0 | 0 | 0 | 0 | Second Assessment UT | |
| 162 | 162 | 0 | 0 | 0 | 0 | 0 | 0 | Timothy township | |
| 97 | 94 | 0 | 2 | 0 | 0 | 0 | 1 | Trommald city | |
| 370 | 361 | 1 | 4 | 2 | 2 | 0 | 0 | Wolford township | |
| 374,586 | 327,962 | 18,235 | 1,339 | 17,350 | 199 | 647 | 8,854 | Dakota County | |
| 46,657 | 39,962 | 2,649 | 153 | 2,601 | 34 | 80 | 1,178 | Apple Valley city | |
| 55,550 | 44,563 | 5,926 | 175 | 3,020 | 46 | 132 | 1,688 | Burnsville city | |
| 1,318 | 1,277 | 10 | 9 | 13 | 0 | 2 | 7 | Castle Rock township | |

Table 3.

Race and Hispanic or Latino Origin: 2010—Con.

[For information on confidentiality protection, nonsampling error, and definitions, see Selected Appendixes at <www.census.gov/prod/cen2010/cph-1-a.pdf>]

| State County County Subdivision Place | Total population | Race | | | | | | | Hispanic or Latino (of any race) |
|--|---------------------|----------|---------------------------------|--|-------|--|--------------------|-------------------------|--|
| | | One race | | | | | | Two or More Races | |
| | | White | Black or African American | American Indian and Alaska Native | Asian | Native Hawaiian and Other Pacific Islander | Some Other Race | | |
| Dakota County—Con. | | | | | | | | | |
| Coates city..... | 161 | 155 | 0 | 0 | 4 | 0 | 0 | 2 | 4 |
| Douglas township..... | 716 | 698 | 1 | 4 | 2 | 1 | 0 | 10 | 9 |
| Eagan city..... | 64,206 | 52,338 | 3,609 | 208 | 5,065 | 27 | 1,064 | 1,895 | 2,892 |
| Empire township..... | 2,444 | 2,310 | 28 | 4 | 56 | 0 | 10 | 36 | 38 |
| Eureka township..... | 1,426 | 1,402 | 2 | 4 | 3 | 1 | 1 | 13 | 21 |
| Farmington city..... | 21,086 | 18,935 | 451 | 108 | 749 | 15 | 233 | 595 | 767 |
| Greenvale township..... | 803 | 792 | 1 | 2 | 1 | 0 | 0 | 7 | 1 |
| Hampton city..... | 689 | 659 | 7 | 2 | 4 | 0 | 3 | 14 | 16 |
| Hampton township..... | 903 | 883 | 1 | 2 | 10 | 0 | 1 | 6 | 14 |
| Hastings city (part)..... | 22,172 | 20,867 | 361 | 107 | 201 | 6 | 173 | 457 | 580 |
| Inver Grove Heights city..... | 33,880 | 29,019 | 1,271 | 148 | 1,158 | 21 | 1,198 | 1,065 | 3,024 |
| Lakeville city..... | 55,970 | 49,970 | 1,407 | 200 | 2,276 | 21 | 660 | 1,420 | 1,955 |
| Lilydale city..... | 623 | 595 | 8 | 0 | 14 | 0 | 2 | 4 | 5 |
| Marshan township..... | 1,106 | 1,068 | 3 | 3 | 19 | 1 | 3 | 9 | 14 |
| Mendota city..... | 198 | 181 | 3 | 3 | 4 | 0 | 3 | 4 | 7 |
| Mendota Heights city..... | 11,071 | 10,383 | 164 | 17 | 241 | 2 | 65 | 199 | 323 |
| Miesville city..... | 125 | 125 | 0 | 0 | 0 | 0 | 0 | 0 | 0 |
| New Trier city..... | 112 | 109 | 1 | 1 | 0 | 0 | 0 | 1 | 0 |
| Nininger township..... | 950 | 930 | 2 | 0 | 9 | 0 | 5 | 4 | 9 |
| Northfield city (part)..... | 1,147 | 1,094 | 10 | 2 | 20 | 0 | 14 | 7 | 19 |
| Randolph city..... | 436 | 429 | 0 | 0 | 1 | 0 | 0 | 6 | 8 |
| Randolph township..... | 659 | 648 | 0 | 0 | 4 | 0 | 0 | 7 | 5 |
| Ravenna township..... | 2,336 | 2,287 | 5 | 13 | 11 | 0 | 7 | 13 | 28 |
| Rosemount city..... | 21,874 | 19,106 | 667 | 83 | 1,218 | 6 | 234 | 560 | 687 |
| Sciota township..... | 414 | 403 | 0 | 0 | 0 | 0 | 11 | 0 | 15 |
| South St. Paul city..... | 20,160 | 17,191 | 788 | 152 | 248 | 17 | 1,085 | 679 | 2,457 |
| Sunfish Lake city..... | 521 | 492 | 6 | 0 | 12 | 0 | 3 | 8 | 25 |
| Vermillion city..... | 419 | 404 | 1 | 0 | 6 | 0 | 0 | 8 | 1 |
| Vermillion township..... | 1,192 | 1,146 | 0 | 1 | 23 | 1 | 14 | 7 | 23 |
| Waterford township..... | 497 | 485 | 3 | 1 | 1 | 0 | 1 | 6 | 9 |
| West St. Paul city..... | 19,540 | 15,247 | 1,164 | 167 | 424 | 11 | 1,690 | 837 | 3,803 |
| Dodge County..... | 20,087 | 19,294 | 60 | 54 | 90 | 4 | 312 | 273 | 915 |
| Ashland township..... | 319 | 310 | 0 | 0 | 0 | 0 | 6 | 3 | 7 |
| Blooming Prairie city (part)..... | 0 | 0 | 0 | 0 | 0 | 0 | 0 | 0 | 0 |
| Canisteo township..... | 654 | 639 | 0 | 2 | 3 | 0 | 4 | 6 | 12 |
| Claremont city..... | 548 | 510 | 1 | 0 | 2 | 0 | 28 | 7 | 82 |
| Claremont township..... | 461 | 444 | 0 | 0 | 10 | 0 | 6 | 1 | 9 |
| Concord township..... | 574 | 552 | 3 | 1 | 1 | 0 | 10 | 7 | 15 |
| Dodge Center city..... | 2,670 | 2,484 | 12 | 10 | 20 | 0 | 105 | 39 | 260 |
| Ellington township..... | 261 | 258 | 0 | 0 | 1 | 0 | 0 | 2 | 3 |
| Hayfield city..... | 1,340 | 1,278 | 6 | 7 | 1 | 2 | 21 | 25 | 74 |
| Hayfield township..... | 465 | 452 | 4 | 0 | 2 | 0 | 0 | 7 | 3 |
| Kasson city..... | 5,931 | 5,696 | 24 | 16 | 29 | 0 | 69 | 97 | 250 |
| Mantorville city..... | 1,197 | 1,168 | 2 | 5 | 1 | 0 | 10 | 11 | 33 |
| Mantorville township..... | 1,926 | 1,894 | 0 | 1 | 8 | 2 | 2 | 19 | 16 |
| Milton township..... | 734 | 710 | 1 | 0 | 6 | 0 | 12 | 5 | 33 |
| Ripley township..... | 195 | 187 | 0 | 0 | 0 | 0 | 7 | 1 | 14 |
| Vernon township..... | 665 | 664 | 0 | 0 | 0 | 0 | 1 | 0 | 1 |
| Wasioja township..... | 914 | 876 | 5 | 8 | 6 | 0 | 5 | 14 | 25 |
| West Concord city..... | 782 | 727 | 1 | 4 | 0 | 0 | 22 | 28 | 63 |
| Westfield township..... | 451 | 445 | 1 | 0 | 0 | 0 | 4 | 1 | 15 |
| Douglas County..... | 36,009 | 35,186 | 150 | 105 | 164 | 4 | 73 | 327 | 341 |
| Alexandria city..... | 11,070 | 10,664 | 94 | 44 | 77 | 2 | 38 | 151 | 165 |
| Alexandria township..... | 4,098 | 3,997 | 19 | 14 | 28 | 0 | 7 | 33 | 28 |
| Belle River township..... | 345 | 334 | 0 | 1 | 0 | 0 | 1 | 9 | 3 |
| Brandon city..... | 489 | 485 | 1 | 3 | 0 | 0 | 0 | 0 | 11 |
| Brandon township..... | 713 | 706 | 2 | 0 | 1 | 0 | 0 | 4 | 4 |
| Carlos city..... | 502 | 497 | 4 | 0 | 0 | 0 | 0 | 1 | 2 |
| Carlos township..... | 2,048 | 2,011 | 6 | 4 | 11 | 1 | 7 | 8 | 15 |
| Evansville city..... | 612 | 599 | 1 | 5 | 3 | 0 | 0 | 4 | 5 |
| Evansville township..... | 242 | 232 | 2 | 1 | 1 | 0 | 0 | 6 | 3 |
| Forada city..... | 185 | 181 | 0 | 0 | 1 | 0 | 0 | 3 | 2 |
| Garfield city..... | 354 | 341 | 1 | 0 | 0 | 0 | 1 | 11 | 3 |
| Holmes City township..... | 804 | 794 | 1 | 1 | 3 | 0 | 1 | 4 | 2 |
| Hudson township..... | 876 | 859 | 2 | 3 | 0 | 0 | 0 | 12 | 3 |
| Ida township..... | 1,228 | 1,206 | 2 | 1 | 5 | 1 | 8 | 5 | 16 |
| Kensington city..... | 292 | 283 | 1 | 3 | 0 | 0 | 1 | 4 | 8 |
| La Grand township..... | 4,210 | 4,143 | 6 | 5 | 18 | 0 | 4 | 34 | 30 |
| Lake Mary township..... | 1,098 | 1,083 | 1 | 3 | 3 | 0 | 0 | 8 | 3 |
| Leaf Valley township..... | 457 | 451 | 0 | 1 | 2 | 0 | 0 | 3 | 6 |
| Lund township..... | 325 | 319 | 0 | 5 | 0 | 0 | 0 | 1 | 2 |
| Millerville city..... | 106 | 105 | 0 | 0 | 0 | 0 | 0 | 1 | 0 |
| Millerville township..... | 338 | 332 | 0 | 0 | 1 | 0 | 0 | 5 | 2 |
| Miltona city..... | 424 | 421 | 1 | 1 | 0 | 0 | 0 | 1 | 5 |
| Miltona township..... | 806 | 801 | 0 | 3 | 0 | 0 | 0 | 2 | 0 |
| Moe township..... | 784 | 782 | 0 | 0 | 1 | 0 | 1 | 0 | 7 |
| Nelson city..... | 187 | 185 | 0 | 2 | 0 | 0 | 0 | 0 | 1 |
| Orange township..... | 313 | 311 | 0 | 0 | 0 | 0 | 2 | 0 | 2 |
| Osakis city (part)..... | 1,591 | 1,567 | 6 | 3 | 6 | 0 | 1 | 8 | 10 |

Table 3.

Race and Hispanic or Latino Origin: 2010—Con.

[For information on confidentiality protection, nonsampling error, and definitions, see Selected Appendixes at <www.census.gov/prod/cen2010/cph-1-a.pdf>]

| Not Hispanic or Latino | | | | | | | | State County County Subdivision Place |
|------------------------|----------|---------------------------------|--|-------|--|--------------------|-------------------------|--|
| Total | One race | | | | | | Two or More Races | |
| | White | Black or African American | American Indian and Alaska Native | Asian | Native Hawaiian and Other Pacific Islander | Some Other Race | | |
| 157 | 151 | 0 | 0 | 4 | 0 | 0 | 2 | Dakota County—Con. |
| 707 | 691 | 1 | 4 | 2 | 1 | 0 | 8 | Coates city |
| 61,314 | 50,866 | 3,518 | 182 | 5,043 | 26 | 119 | 1,560 | Douglas township |
| 2,406 | 2,284 | 28 | 3 | 56 | 0 | 4 | 31 | Eagan city |
| 1,405 | 1,383 | 2 | 4 | 3 | 1 | 0 | 12 | Empire township |
| 20,319 | 18,560 | 420 | 79 | 744 | 14 | 32 | 470 | Eureka township |
| 802 | 791 | 1 | 2 | 1 | 0 | 0 | 7 | Farmington city |
| 673 | 653 | 7 | 2 | 4 | 0 | 0 | 7 | Greenvale township |
| 889 | 870 | 1 | 2 | 10 | 0 | 0 | 6 | Hampton city |
| 21,592 | 20,555 | 349 | 101 | 198 | 6 | 20 | 363 | Hampton township |
| 30,856 | 27,551 | 1,234 | 114 | 1,150 | 17 | 49 | 741 | Hastings city (part) |
| 53,999 | 48,857 | 1,386 | 178 | 2,264 | 21 | 115 | 1,178 | Inver Grove Heights city |
| 618 | 593 | 8 | 0 | 14 | 0 | 0 | 3 | Lakeville city |
| 1,092 | 1,063 | 3 | 1 | 19 | 0 | 0 | 6 | Lilydale city |
| 191 | 175 | 3 | 3 | 4 | 0 | 2 | 4 | Marshan township |
| 10,748 | 10,173 | 161 | 8 | 240 | 2 | 8 | 156 | Mendota city |
| 125 | 125 | 0 | 0 | 0 | 0 | 0 | 0 | Mendota Heights city |
| 112 | 109 | 1 | 1 | 0 | 0 | 0 | 1 | Miesville city |
| 941 | 927 | 2 | 0 | 9 | 0 | 0 | 3 | New Trier city |
| 1,128 | 1,087 | 10 | 1 | 20 | 0 | 3 | 7 | Nininger township |
| 428 | 421 | 0 | 0 | 1 | 0 | 0 | 6 | Northfield city (part) |
| 654 | 645 | 0 | 0 | 4 | 0 | 0 | 5 | Randolph city |
| 2,308 | 2,268 | 5 | 9 | 11 | 0 | 3 | 12 | Randolph township |
| 21,187 | 18,713 | 663 | 58 | 1,213 | 6 | 53 | 481 | Ravenna township |
| 399 | 399 | 0 | 0 | 0 | 0 | 0 | 0 | Rosemount city |
| 17,703 | 16,101 | 739 | 121 | 242 | 16 | 10 | 474 | Sciota township |
| 496 | 472 | 6 | 0 | 11 | 0 | 0 | 7 | South St. Paul city |
| 418 | 403 | 1 | 0 | 6 | 0 | 0 | 8 | Sunfish Lake city |
| 1,169 | 1,139 | 0 | 1 | 23 | 1 | 0 | 5 | Vermillion city |
| 488 | 477 | 3 | 1 | 1 | 0 | 0 | 6 | Vermillion township |
| 15,737 | 13,658 | 1,098 | 127 | 419 | 8 | 15 | 412 | Waterford township |
| | | | | | | | | West St. Paul city |
| 19,172 | 18,780 | 59 | 38 | 90 | 4 | 9 | 192 | Dodge County |
| 312 | 310 | 0 | 0 | 0 | 0 | 0 | 2 | Ashland township |
| 0 | 0 | 0 | 0 | 0 | 0 | 0 | 0 | Blooming Prairie city (part) |
| 642 | 631 | 0 | 2 | 3 | 0 | 0 | 6 | Canisteo township |
| 466 | 457 | 1 | 0 | 2 | 0 | 1 | 5 | Claremont city |
| 452 | 442 | 0 | 0 | 10 | 0 | 0 | 0 | Claremont township |
| 559 | 547 | 3 | 1 | 1 | 0 | 0 | 7 | Concord township |
| 2,410 | 2,347 | 12 | 8 | 20 | 0 | 1 | 22 | Dodge Center city |
| 258 | 257 | 0 | 0 | 1 | 0 | 0 | 0 | Ellington township |
| 1,266 | 1,241 | 5 | 0 | 1 | 2 | 0 | 17 | Hayfield city |
| 462 | 449 | 4 | 0 | 2 | 0 | 0 | 7 | Hayfield township |
| 5,681 | 5,547 | 24 | 14 | 29 | 0 | 0 | 67 | Kasson city |
| 1,164 | 1,139 | 2 | 5 | 1 | 0 | 6 | 11 | Mantorville city |
| 1,910 | 1,881 | 0 | 1 | 8 | 2 | 0 | 18 | Mantorville township |
| 701 | 689 | 1 | 0 | 6 | 0 | 0 | 5 | Milton township |
| 181 | 181 | 0 | 0 | 0 | 0 | 0 | 0 | Ripley township |
| 664 | 664 | 0 | 0 | 0 | 0 | 0 | 0 | Vernon township |
| 889 | 860 | 5 | 4 | 6 | 0 | 1 | 13 | Wasioja township |
| 719 | 704 | 1 | 3 | 0 | 0 | 0 | 11 | West Concord city |
| 436 | 434 | 1 | 0 | 0 | 0 | 0 | 1 | Westfield township |
| 35,668 | 34,974 | 146 | 94 | 163 | 3 | 7 | 281 | Douglas County |
| 10,905 | 10,564 | 92 | 41 | 76 | 2 | 2 | 128 | Alexandria city |
| 4,070 | 3,981 | 18 | 13 | 28 | 0 | 1 | 29 | Alexandria township |
| 342 | 334 | 0 | 1 | 0 | 0 | 0 | 7 | Belle River township |
| 478 | 474 | 1 | 3 | 0 | 0 | 0 | 0 | Brandon city |
| 709 | 705 | 1 | 0 | 1 | 0 | 0 | 2 | Brandon township |
| 500 | 495 | 4 | 0 | 0 | 0 | 0 | 1 | Carlos city |
| 2,033 | 2,006 | 6 | 2 | 11 | 0 | 0 | 8 | Carlos township |
| 607 | 595 | 1 | 5 | 3 | 0 | 0 | 3 | Evansville city |
| 239 | 232 | 2 | 1 | 1 | 0 | 0 | 3 | Evansville township |
| 183 | 179 | 0 | 0 | 1 | 0 | 0 | 3 | Forada city |
| 351 | 340 | 1 | 0 | 0 | 0 | 0 | 10 | Garfield city |
| 802 | 792 | 1 | 1 | 3 | 0 | 1 | 4 | Holmes City township |
| 873 | 856 | 2 | 3 | 0 | 0 | 0 | 12 | Hudson township |
| 1,212 | 1,198 | 2 | 1 | 5 | 1 | 0 | 5 | Ida township |
| 284 | 283 | 1 | 0 | 0 | 0 | 0 | 0 | Kensington city |
| 4,180 | 4,118 | 6 | 5 | 18 | 0 | 2 | 31 | La Grand township |
| 1,095 | 1,080 | 1 | 3 | 3 | 0 | 0 | 8 | Lake Mary township |
| 451 | 448 | 0 | 0 | 2 | 0 | 0 | 1 | Leaf Valley township |
| 323 | 317 | 0 | 5 | 0 | 0 | 0 | 1 | Lund township |
| 106 | 105 | 0 | 0 | 0 | 0 | 0 | 1 | Millerville city |
| 336 | 331 | 0 | 0 | 1 | 0 | 0 | 4 | Millerville township |
| 419 | 416 | 1 | 1 | 0 | 0 | 0 | 1 | Miltona city |
| 806 | 801 | 0 | 3 | 0 | 0 | 0 | 2 | Miltona township |
| 777 | 776 | 0 | 0 | 1 | 0 | 0 | 0 | Moe township |
| 186 | 184 | 0 | 2 | 0 | 0 | 0 | 0 | Nelson city |
| 311 | 311 | 0 | 0 | 0 | 0 | 0 | 0 | Orange township |
| 1,581 | 1,559 | 6 | 2 | 6 | 0 | 0 | 8 | Osakis city (part) |

Table 3.

Race and Hispanic or Latino Origin: 2010—Con.

[For information on confidentiality protection, nonsampling error, and definitions, see Selected Appendixes at <www.census.gov/prod/cen2010/cph-1-a.pdf>]

| State County County Subdivision Place | Total population | Race | | | | | | | Hispanic or Latino (of any race) |
|--|---------------------|----------|---------------------------------|--|-------|--|--------------------|-------------------------|--|
| | | One race | | | | | | Two or More Races | |
| | | White | Black or African American | American Indian and Alaska Native | Asian | Native Hawaiian and Other Pacific Islander | Some Other Race | | |
| Douglas County—Con. | | | | | | | | | |
| Osakis township..... | 595 | 592 | 0 | 2 | 1 | 0 | 0 | 0 | 1 |
| Solem township..... | 233 | 231 | 0 | 0 | 0 | 0 | 0 | 2 | 0 |
| Spruce Hill township..... | 441 | 440 | 0 | 0 | 0 | 0 | 0 | 1 | 0 |
| Urness township..... | 243 | 234 | 0 | 0 | 2 | 0 | 1 | 6 | 2 |
| Faribault County..... | 14,553 | 14,042 | 47 | 62 | 43 | 0 | 225 | 134 | 817 |
| Barber township..... | 248 | 239 | 0 | 1 | 0 | 0 | 8 | 0 | 11 |
| Blue Earth city..... | 3,353 | 3,220 | 5 | 21 | 7 | 0 | 69 | 31 | 233 |
| Blue Earth City township..... | 387 | 378 | 0 | 0 | 2 | 0 | 7 | 0 | 7 |
| Bricelyn city..... | 365 | 338 | 9 | 5 | 3 | 0 | 2 | 8 | 35 |
| Brush Creek township..... | 225 | 215 | 0 | 4 | 4 | 0 | 0 | 2 | 8 |
| Clark township..... | 254 | 240 | 0 | 1 | 1 | 0 | 8 | 4 | 17 |
| Delavan city..... | 179 | 173 | 0 | 0 | 0 | 0 | 1 | 5 | 2 |
| Delavan township..... | 228 | 221 | 0 | 0 | 0 | 0 | 7 | 0 | 7 |
| Dunbar township..... | 283 | 280 | 0 | 0 | 2 | 0 | 0 | 1 | 7 |
| Easton city..... | 199 | 194 | 0 | 1 | 0 | 0 | 4 | 0 | 8 |
| Elmore city..... | 663 | 611 | 18 | 11 | 1 | 0 | 11 | 11 | 87 |
| Elmore township..... | 181 | 177 | 0 | 0 | 0 | 0 | 3 | 1 | 3 |
| Emerald township..... | 222 | 217 | 0 | 1 | 0 | 0 | 3 | 1 | 4 |
| Foster township..... | 239 | 231 | 3 | 2 | 0 | 0 | 3 | 0 | 9 |
| Frost city..... | 198 | 192 | 1 | 1 | 0 | 0 | 0 | 4 | 2 |
| Jo Daviess township..... | 245 | 240 | 1 | 0 | 0 | 0 | 3 | 1 | 3 |
| Kiester city..... | 501 | 487 | 0 | 0 | 2 | 0 | 6 | 6 | 21 |
| Kiester township..... | 260 | 251 | 0 | 0 | 1 | 0 | 4 | 4 | 8 |
| Lura township..... | 163 | 159 | 1 | 0 | 0 | 0 | 2 | 1 | 2 |
| Minnesota Lake city (part)..... | 683 | 675 | 3 | 0 | 0 | 0 | 4 | 1 | 20 |
| Minnesota Lake township..... | 190 | 188 | 0 | 0 | 0 | 0 | 2 | 0 | 2 |
| Pilot Grove township..... | 156 | 153 | 0 | 0 | 0 | 0 | 0 | 3 | 4 |
| Prescott township..... | 163 | 160 | 0 | 0 | 0 | 0 | 3 | 0 | 3 |
| Rome township..... | 143 | 141 | 0 | 0 | 0 | 0 | 1 | 1 | 1 |
| Seely township..... | 193 | 179 | 0 | 0 | 0 | 0 | 10 | 4 | 12 |
| Verona township..... | 364 | 360 | 0 | 1 | 0 | 0 | 0 | 3 | 2 |
| Walnut Lake township..... | 214 | 213 | 0 | 0 | 0 | 0 | 1 | 0 | 4 |
| Walters city..... | 73 | 72 | 0 | 0 | 0 | 0 | 1 | 0 | 1 |
| Wells city..... | 2,343 | 2,271 | 4 | 4 | 18 | 0 | 20 | 26 | 172 |
| Winnebago city..... | 1,437 | 1,372 | 2 | 9 | 2 | 0 | 37 | 15 | 108 |
| Winnebago City township..... | 201 | 195 | 0 | 0 | 0 | 0 | 5 | 1 | 14 |
| Fillmore County..... | 20,866 | 20,497 | 49 | 22 | 71 | 0 | 54 | 173 | 207 |
| Amherst township..... | 378 | 372 | 1 | 0 | 0 | 0 | 0 | 5 | 0 |
| Arendahl township..... | 337 | 330 | 3 | 0 | 0 | 0 | 0 | 4 | 5 |
| Beaver township..... | 242 | 236 | 1 | 2 | 2 | 0 | 0 | 1 | 3 |
| Bloomfield township..... | 353 | 344 | 0 | 0 | 3 | 0 | 0 | 6 | 1 |
| Bristol township..... | 396 | 391 | 0 | 0 | 0 | 0 | 5 | 0 | 5 |
| Canton city..... | 346 | 345 | 0 | 0 | 0 | 0 | 0 | 1 | 2 |
| Canton township..... | 724 | 696 | 0 | 0 | 21 | 0 | 6 | 1 | 6 |
| Carimona township..... | 296 | 291 | 0 | 0 | 1 | 0 | 3 | 1 | 3 |
| Carrolton township..... | 314 | 313 | 0 | 0 | 0 | 0 | 0 | 1 | 3 |
| Chatfield city (part)..... | 1,573 | 1,552 | 1 | 1 | 2 | 0 | 5 | 12 | 17 |
| Chatfield township..... | 531 | 526 | 0 | 0 | 0 | 0 | 0 | 5 | 12 |
| Fillmore township..... | 457 | 452 | 4 | 0 | 0 | 0 | 1 | 0 | 6 |
| Forestville township..... | 356 | 346 | 1 | 1 | 0 | 0 | 0 | 8 | 7 |
| Fountain city..... | 410 | 402 | 0 | 1 | 2 | 0 | 3 | 2 | 8 |
| Fountain township..... | 315 | 312 | 0 | 0 | 0 | 0 | 3 | 0 | 3 |
| Harmony city..... | 1,020 | 1,001 | 3 | 2 | 2 | 0 | 0 | 12 | 10 |
| Harmony township..... | 387 | 385 | 0 | 0 | 1 | 0 | 0 | 1 | 3 |
| Holt township..... | 271 | 267 | 1 | 0 | 2 | 0 | 0 | 1 | 1 |
| Jordan township..... | 352 | 338 | 1 | 0 | 1 | 0 | 5 | 7 | 8 |
| Lanesboro city..... | 754 | 737 | 2 | 1 | 0 | 0 | 2 | 12 | 7 |
| Mabel city..... | 780 | 772 | 0 | 1 | 1 | 0 | 2 | 4 | 5 |
| Newburg township..... | 379 | 369 | 3 | 0 | 2 | 0 | 1 | 4 | 3 |
| Norway township..... | 343 | 341 | 0 | 0 | 2 | 0 | 0 | 0 | 12 |
| Ostrander city..... | 254 | 249 | 0 | 0 | 0 | 0 | 0 | 5 | 2 |
| Peterson city..... | 199 | 198 | 0 | 1 | 0 | 0 | 0 | 0 | 2 |
| Pilot Mound township..... | 338 | 330 | 0 | 0 | 4 | 0 | 0 | 4 | 9 |
| Preble township..... | 209 | 199 | 5 | 0 | 0 | 0 | 0 | 5 | 0 |
| Preston city..... | 1,325 | 1,303 | 3 | 2 | 3 | 0 | 0 | 14 | 8 |
| Preston township..... | 359 | 352 | 0 | 0 | 0 | 0 | 6 | 1 | 6 |
| Rushford city..... | 1,731 | 1,709 | 0 | 1 | 5 | 0 | 4 | 12 | 14 |
| Rushford Village city..... | 807 | 799 | 1 | 0 | 1 | 0 | 0 | 6 | 5 |
| Spring Valley city..... | 2,479 | 2,420 | 16 | 3 | 13 | 0 | 3 | 24 | 17 |
| Spring Valley township..... | 518 | 508 | 2 | 0 | 1 | 0 | 5 | 2 | 8 |
| Sumner township..... | 458 | 444 | 0 | 5 | 1 | 0 | 0 | 8 | 6 |
| Whalan city..... | 63 | 63 | 0 | 0 | 0 | 0 | 0 | 0 | 0 |
| Wykoff city..... | 444 | 439 | 1 | 1 | 1 | 0 | 0 | 2 | 0 |
| York township..... | 368 | 366 | 0 | 0 | 0 | 0 | 0 | 2 | 0 |
| Freeborn County..... | 31,255 | 29,121 | 231 | 68 | 238 | 18 | 1,061 | 518 | 2,750 |
| Albert Lea city..... | 18,016 | 16,213 | 204 | 49 | 204 | 15 | 949 | 382 | 2,380 |
| Albert Lea township..... | 653 | 619 | 4 | 1 | 1 | 0 | 14 | 14 | 32 |
| Alden city..... | 661 | 639 | 0 | 3 | 0 | 3 | 10 | 6 | 26 |

Table 3.

Race and Hispanic or Latino Origin: 2010—Con.

[For information on confidentiality protection, nonsampling error, and definitions, see Selected Appendixes at <www.census.gov/prod/cen2010/cph-1-a.pdf>]

| Not Hispanic or Latino | | | | | | | | State County County Subdivision Place |
|------------------------|----------|---------------------------------|---|-------|--|--------------------|-------------------------|--|
| Total | One race | | | | | | Two or More Races | |
| | White | Black or African American | American Indian and Alaska Native | Asian | Native Hawaiian and Other Pacific Islander | Some Other Race | | |
| 594 | 591 | 0 | 2 | 1 | 0 | 0 | 0 | Douglas County--Con. |
| 233 | 231 | 0 | 0 | 0 | 0 | 0 | 2 | Osakis township |
| 441 | 440 | 0 | 0 | 0 | 0 | 0 | 1 | Solem township |
| 241 | 232 | 0 | 0 | 2 | 0 | 1 | 6 | Spruce Hill township |
| | | | | | | | | Urness township |
| 13,736 | 13,519 | 43 | 41 | 43 | 0 | 1 | 89 | Faribault County |
| 237 | 237 | 0 | 0 | 0 | 0 | 0 | 0 | Barber township |
| 3,120 | 3,071 | 5 | 12 | 7 | 0 | 1 | 24 | Blue Earth city |
| 380 | 378 | 0 | 0 | 2 | 0 | 0 | 0 | Blue Earth City township |
| 330 | 311 | 9 | 5 | 3 | 0 | 0 | 2 | Bricelyn city |
| 217 | 207 | 0 | 4 | 4 | 0 | 0 | 2 | Brush Creek township |
| 237 | 236 | 0 | 0 | 1 | 0 | 0 | 0 | Clark township |
| 177 | 172 | 0 | 0 | 0 | 0 | 0 | 5 | Delavan city |
| 221 | 221 | 0 | 0 | 0 | 0 | 0 | 0 | Delavan township |
| 276 | 273 | 0 | 0 | 2 | 0 | 0 | 1 | Dunbar township |
| 191 | 191 | 0 | 0 | 0 | 0 | 0 | 0 | Easton city |
| 576 | 545 | 18 | 7 | 1 | 0 | 0 | 5 | Elmore city |
| 178 | 177 | 0 | 0 | 0 | 0 | 0 | 1 | Elmore township |
| 218 | 216 | 0 | 1 | 0 | 0 | 0 | 1 | Emerald township |
| 230 | 230 | 0 | 0 | 0 | 0 | 0 | 0 | Foster township |
| 196 | 190 | 1 | 1 | 0 | 0 | 0 | 4 | Frost city |
| 242 | 240 | 1 | 0 | 0 | 0 | 0 | 1 | Jo Daviess township |
| 480 | 475 | 0 | 0 | 2 | 0 | 0 | 3 | Kiester city |
| 252 | 248 | 0 | 0 | 1 | 0 | 0 | 3 | Kiester township |
| 161 | 159 | 1 | 0 | 0 | 0 | 0 | 1 | Lura township |
| 663 | 661 | 2 | 0 | 0 | 0 | 0 | 0 | Minnesota Lake city (part) |
| 188 | 188 | 0 | 0 | 0 | 0 | 0 | 0 | Minnesota Lake township |
| 152 | 152 | 0 | 0 | 0 | 0 | 0 | 0 | Pilot Grove township |
| 160 | 160 | 0 | 0 | 0 | 0 | 0 | 0 | Prescott township |
| 142 | 141 | 0 | 0 | 0 | 0 | 0 | 1 | Rome township |
| 181 | 178 | 0 | 0 | 0 | 0 | 0 | 3 | Seely township |
| 362 | 359 | 0 | 1 | 0 | 0 | 0 | 2 | Verona township |
| 210 | 210 | 0 | 0 | 0 | 0 | 0 | 0 | Walnut Lake township |
| 72 | 72 | 0 | 0 | 0 | 0 | 0 | 0 | Walters city |
| 2,171 | 2,127 | 4 | 4 | 18 | 0 | 0 | 18 | Wells city |
| 1,329 | 1,307 | 2 | 6 | 2 | 0 | 0 | 12 | Winnebago city |
| 187 | 187 | 0 | 0 | 0 | 0 | 0 | 0 | Winnebago City township |
| 20,659 | 20,375 | 48 | 20 | 71 | 0 | 3 | 142 | Fillmore County |
| 378 | 372 | 1 | 0 | 0 | 0 | 0 | 5 | Amherst township |
| 332 | 329 | 3 | 0 | 0 | 0 | 0 | 0 | Arendahl townshp |
| 239 | 235 | 1 | 0 | 2 | 0 | 0 | 1 | Beaver township |
| 352 | 344 | 0 | 0 | 3 | 0 | 0 | 5 | Bloomfield township |
| 391 | 391 | 0 | 0 | 0 | 0 | 0 | 0 | Bristol township |
| 344 | 343 | 0 | 0 | 0 | 0 | 0 | 1 | Canton city |
| 718 | 696 | 0 | 0 | 21 | 0 | 0 | 1 | Canton township |
| 293 | 291 | 0 | 0 | 1 | 0 | 0 | 1 | Carimona township |
| 311 | 310 | 0 | 0 | 0 | 0 | 0 | 1 | Carrolton township |
| 1,556 | 1,541 | 1 | 1 | 2 | 0 | 0 | 11 | Chatfield city (part) |
| 519 | 518 | 0 | 0 | 0 | 0 | 0 | 1 | Chatfield township |
| 451 | 447 | 4 | 0 | 0 | 0 | 0 | 0 | Fillmore township |
| 349 | 340 | 1 | 1 | 0 | 0 | 0 | 7 | Forestville township |
| 402 | 397 | 0 | 1 | 2 | 0 | 0 | 2 | Fountain city |
| 312 | 312 | 0 | 0 | 0 | 0 | 0 | 0 | Fountain township |
| 1,010 | 993 | 3 | 2 | 2 | 0 | 0 | 10 | Harmony city |
| 384 | 382 | 0 | 0 | 1 | 0 | 0 | 1 | Harmony township |
| 270 | 266 | 1 | 0 | 2 | 0 | 0 | 1 | Holt township |
| 344 | 336 | 1 | 0 | 1 | 0 | 0 | 6 | Jordan township |
| 747 | 733 | 2 | 1 | 0 | 0 | 0 | 11 | Lanesboro city |
| 775 | 770 | 0 | 1 | 1 | 0 | 2 | 1 | Mabel city |
| 376 | 367 | 3 | 0 | 2 | 0 | 0 | 4 | Newburg township |
| 331 | 329 | 0 | 0 | 2 | 0 | 0 | 0 | Norway township |
| 252 | 247 | 0 | 0 | 0 | 0 | 0 | 5 | Ostrander city |
| 197 | 196 | 0 | 1 | 0 | 0 | 0 | 0 | Peterson city |
| 329 | 322 | 0 | 0 | 4 | 0 | 0 | 3 | Pilot Mound township |
| 209 | 199 | 5 | 0 | 0 | 0 | 0 | 5 | Preble township |
| 1,317 | 1,298 | 3 | 2 | 3 | 0 | 0 | 11 | Preston city |
| 353 | 352 | 0 | 0 | 0 | 0 | 0 | 1 | Preston township |
| 1,717 | 1,701 | 0 | 1 | 5 | 0 | 0 | 10 | Rushford city |
| 802 | 794 | 1 | 0 | 1 | 0 | 0 | 6 | Rushford Village city |
| 2,462 | 2,409 | 16 | 3 | 13 | 0 | 1 | 20 | Spring Valley city |
| 510 | 506 | 1 | 0 | 1 | 0 | 0 | 2 | Spring Valley township |
| 452 | 441 | 0 | 5 | 1 | 0 | 0 | 5 | Sumner township |
| 63 | 63 | 0 | 0 | 0 | 0 | 0 | 0 | Whalan city |
| 444 | 439 | 1 | 1 | 1 | 0 | 0 | 2 | Wykoff city |
| 368 | 366 | 0 | 0 | 0 | 0 | 0 | 2 | York township |
| 28,505 | 27,701 | 200 | 55 | 232 | 10 | 17 | 290 | Freeborn County |
| 15,636 | 15,002 | 177 | 40 | 198 | 7 | 16 | 196 | Albert Lea city |
| 621 | 607 | 4 | 1 | 1 | 0 | 0 | 8 | Albert Lea township |
| 635 | 625 | 0 | 3 | 0 | 3 | 0 | 4 | Alden city |

Table 3.

Race and Hispanic or Latino Origin: 2010—Con.

[For information on confidentiality protection, nonsampling error, and definitions, see Selected Appendixes at <www.census.gov/prod/cen2010/cph-1-a.pdf>]

| State County County Subdivision Place | Total population | Race | | | | | | | Hispanic or Latino (of any race) |
|--|---------------------|----------|---------------------------------|---|-------|--|--------------------|-------------------------|--|
| | | One race | | | | | | Two or More Races | |
| | | White | Black or African American | American Indian and Alaska Native | Asian | Native Hawaiian and Other Pacific Islander | Some Other Race | | |
| Freeborn County--Con. | | | | | | | | | |
| Alden township..... | 306 | 303 | 0 | 0 | 2 | 0 | 1 | 0 | 3 |
| Bancroft township..... | 976 | 963 | 0 | 1 | 3 | 0 | 3 | 6 | 16 |
| Bath township..... | 440 | 429 | 3 | 2 | 0 | 0 | 2 | 4 | 14 |
| Carlston township..... | 305 | 297 | 3 | 0 | 0 | 0 | 0 | 5 | 2 |
| Clarks Grove city..... | 706 | 663 | 4 | 3 | 3 | 0 | 17 | 16 | 48 |
| Conger city..... | 146 | 142 | 0 | 0 | 1 | 0 | 0 | 3 | 0 |
| Emmons city..... | 391 | 377 | 0 | 1 | 0 | 0 | 3 | 10 | 18 |
| Freeborn city..... | 297 | 292 | 0 | 0 | 0 | 0 | 1 | 4 | 11 |
| Freeborn township..... | 267 | 262 | 0 | 0 | 2 | 0 | 1 | 2 | 2 |
| Freeman township..... | 496 | 483 | 0 | 0 | 0 | 0 | 0 | 13 | 10 |
| Geneva city..... | 555 | 547 | 0 | 0 | 1 | 0 | 1 | 6 | 6 |
| Geneva township..... | 421 | 408 | 1 | 1 | 1 | 0 | 8 | 2 | 13 |
| Glenville city..... | 643 | 630 | 0 | 0 | 5 | 0 | 6 | 2 | 15 |
| Hartland city..... | 315 | 308 | 0 | 0 | 0 | 0 | 3 | 4 | 7 |
| Hartland township..... | 256 | 251 | 0 | 1 | 0 | 0 | 0 | 4 | 0 |
| Hayward city..... | 250 | 245 | 0 | 0 | 4 | 0 | 1 | 0 | 5 |
| Hayward township..... | 381 | 375 | 3 | 0 | 0 | 0 | 0 | 3 | 3 |
| Hollandale city..... | 303 | 292 | 0 | 0 | 0 | 0 | 8 | 3 | 29 |
| London township..... | 315 | 313 | 0 | 0 | 0 | 0 | 0 | 2 | 2 |
| Manchester city..... | 57 | 57 | 0 | 0 | 0 | 0 | 0 | 0 | 1 |
| Manchester township..... | 424 | 414 | 5 | 1 | 1 | 0 | 2 | 1 | 5 |
| Mansfield township..... | 237 | 231 | 0 | 0 | 5 | 0 | 0 | 1 | 0 |
| Moscow township..... | 538 | 532 | 1 | 0 | 0 | 0 | 2 | 3 | 13 |
| Myrtle city..... | 48 | 48 | 0 | 0 | 0 | 0 | 0 | 0 | 8 |
| Newry township..... | 450 | 438 | 1 | 1 | 1 | 0 | 8 | 1 | 15 |
| Nunda township..... | 321 | 314 | 2 | 2 | 1 | 0 | 0 | 2 | 5 |
| Oakland township..... | 396 | 377 | 0 | 0 | 1 | 0 | 15 | 3 | 23 |
| Pickere Lake township..... | 673 | 670 | 0 | 1 | 0 | 0 | 0 | 2 | 3 |
| Riceland township..... | 434 | 426 | 0 | 0 | 0 | 0 | 1 | 7 | 8 |
| Shell Rock towship..... | 427 | 416 | 0 | 1 | 2 | 0 | 2 | 6 | 24 |
| Twin Lakes city..... | 151 | 147 | 0 | 0 | 0 | 0 | 3 | 1 | 3 |
| Goodhue County..... | 46,183 | 43,684 | 445 | 533 | 274 | 17 | 511 | 719 | 1,342 |
| Bellecheater city (part)..... | 133 | 123 | 0 | 0 | 0 | 0 | 10 | 0 | 12 |
| Belle Creek township..... | 501 | 478 | 0 | 1 | 1 | 4 | 12 | 5 | 20 |
| Belvidere township..... | 462 | 455 | 0 | 1 | 2 | 0 | 3 | 1 | 8 |
| Cannon Falls city..... | 4,083 | 3,933 | 18 | 21 | 19 | 1 | 31 | 60 | 89 |
| Cannon Falls township..... | 1,070 | 1,035 | 2 | 6 | 8 | 0 | 2 | 17 | 12 |
| Cherry Grove township..... | 397 | 384 | 0 | 0 | 2 | 0 | 10 | 1 | 8 |
| Dennison city (part)..... | 199 | 183 | 10 | 0 | 0 | 0 | 0 | 6 | 3 |
| Featherstone township..... | 782 | 755 | 0 | 11 | 0 | 0 | 4 | 12 | 19 |
| Florence township..... | 1,581 | 1,555 | 3 | 2 | 5 | 0 | 4 | 12 | 22 |
| Frontenac CDP..... | 282 | 271 | 0 | 0 | 2 | 0 | 1 | 8 | 4 |
| Goodhue city..... | 1,176 | 1,057 | 4 | 10 | 2 | 0 | 91 | 12 | 151 |
| Goodhue township..... | 525 | 519 | 0 | 1 | 0 | 0 | 2 | 3 | 15 |
| Hay Creek township..... | 882 | 852 | 0 | 12 | 7 | 0 | 7 | 4 | 3 |
| Holden township..... | 454 | 450 | 0 | 0 | 3 | 0 | 0 | 1 | 0 |
| Kenyon city..... | 1,815 | 1,722 | 3 | 4 | 3 | 0 | 69 | 14 | 157 |
| Kenyon township..... | 393 | 389 | 0 | 0 | 0 | 0 | 4 | 0 | 4 |
| Lake City city (part)..... | 747 | 714 | 8 | 3 | 6 | 0 | 0 | 16 | 5 |
| Leon township..... | 885 | 863 | 3 | 2 | 6 | 0 | 6 | 5 | 21 |
| Minneola township..... | 629 | 612 | 1 | 0 | 7 | 0 | 0 | 9 | 11 |
| Pine Island city (part)..... | 2,560 | 2,466 | 29 | 4 | 20 | 2 | 4 | 35 | 40 |
| Pine Island township..... | 551 | 540 | 0 | 2 | 3 | 0 | 0 | 6 | 1 |
| Red Wing city..... | 16,459 | 15,064 | 312 | 366 | 129 | 5 | 198 | 385 | 607 |
| Roscoe township..... | 732 | 717 | 4 | 0 | 2 | 0 | 2 | 7 | 4 |
| Stanton township..... | 1,130 | 1,108 | 2 | 1 | 3 | 0 | 5 | 11 | 18 |
| Vasa township..... | 910 | 876 | 2 | 6 | 0 | 5 | 8 | 13 | 9 |
| Wacouta township..... | 386 | 379 | 0 | 4 | 3 | 0 | 0 | 0 | 2 |
| Wanamingo city..... | 1,086 | 1,060 | 18 | 0 | 1 | 0 | 3 | 4 | 12 |
| Wanamingo township..... | 456 | 447 | 0 | 0 | 4 | 0 | 1 | 4 | 5 |
| Warsaw township..... | 607 | 583 | 1 | 3 | 5 | 0 | 8 | 7 | 13 |
| Welch township..... | 754 | 681 | 1 | 49 | 7 | 0 | 5 | 11 | 7 |
| Zumbrota city..... | 3,252 | 3,117 | 22 | 15 | 24 | 0 | 18 | 56 | 53 |
| Zumbrota towship..... | 586 | 567 | 2 | 9 | 2 | 0 | 4 | 2 | 11 |
| Grant County..... | 6,018 | 5,864 | 19 | 9 | 14 | 1 | 42 | 69 | 94 |
| Ashby city..... | 446 | 425 | 8 | 0 | 2 | 0 | 1 | 10 | 5 |
| Barrett city..... | 415 | 415 | 0 | 0 | 0 | 0 | 0 | 0 | 2 |
| Delaware township..... | 102 | 97 | 0 | 0 | 0 | 0 | 1 | 4 | 11 |
| Elbow Lake city..... | 1,176 | 1,145 | 2 | 4 | 2 | 0 | 3 | 20 | 14 |
| Elbow Lake township..... | 141 | 141 | 0 | 0 | 0 | 0 | 0 | 0 | 0 |
| Elk Lake township..... | 281 | 278 | 0 | 1 | 1 | 0 | 0 | 1 | 0 |
| Erdahl township..... | 347 | 343 | 0 | 0 | 1 | 0 | 0 | 3 | 2 |
| Gorton township..... | 49 | 49 | 0 | 0 | 0 | 0 | 0 | 0 | 0 |
| Herman city..... | 437 | 430 | 2 | 0 | 1 | 0 | 0 | 4 | 2 |
| Hoffman city..... | 681 | 652 | 1 | 3 | 4 | 1 | 11 | 9 | 21 |
| Land township..... | 261 | 249 | 1 | 0 | 0 | 0 | 9 | 2 | 10 |
| Lawrence township..... | 84 | 79 | 1 | 0 | 1 | 0 | 0 | 3 | 1 |
| Lien township..... | 111 | 110 | 0 | 0 | 0 | 0 | 1 | 0 | 1 |
| Logan township..... | 93 | 91 | 1 | 0 | 1 | 0 | 0 | 0 | 0 |

Table 3.

Race and Hispanic or Latino Origin: 2010—Con.

[For information on confidentiality protection, nonsampling error, and definitions, see Selected Appendixes at <www.census.gov/prod/cen2010/cph-1-a.pdf>]

| Not Hispanic or Latino | | | | | | | | State County County Subdivision Place |
|------------------------|----------|---------------------------------|---|-------|--|--------------------|-------------------------|--|
| Total | One race | | | | | | Two or More Races | |
| | White | Black or African American | American Indian and Alaska Native | Asian | Native Hawaiian and Other Pacific Islander | Some Other Race | | |
| 303 | 301 | 0 | 0 | 2 | 0 | 0 | 0 | Freeborn County--Con. |
| 960 | 953 | 0 | 1 | 3 | 0 | 0 | 3 | Alden township |
| 426 | 421 | 0 | 2 | 0 | 0 | 0 | 3 | Bancroft township |
| 303 | 296 | 2 | 0 | 0 | 0 | 0 | 5 | Bath township |
| 658 | 639 | 4 | 2 | 3 | 0 | 0 | 10 | Carlston township |
| 146 | 142 | 0 | 0 | 1 | 0 | 0 | 3 | Clarks Grove city |
| 373 | 363 | 0 | 1 | 0 | 0 | 0 | 9 | Conger city |
| 286 | 283 | 0 | 0 | 0 | 0 | 0 | 3 | Emmons city |
| 265 | 261 | 0 | 0 | 2 | 0 | 0 | 3 | Freeborn city |
| 486 | 479 | 0 | 0 | 0 | 0 | 0 | 2 | Freeborn township |
| 549 | 543 | 0 | 0 | 1 | 0 | 0 | 7 | Freeman township |
| 408 | 405 | 1 | 0 | 1 | 0 | 0 | 5 | Geneva city |
| 628 | 621 | 0 | 0 | 5 | 0 | 0 | 1 | Geneva township |
| 308 | 305 | 0 | 0 | 0 | 0 | 0 | 2 | Glenville city |
| 256 | 251 | 0 | 1 | 0 | 0 | 0 | 3 | Hartland city |
| 245 | 241 | 0 | 0 | 0 | 0 | 0 | 4 | Hartland township |
| 378 | 373 | 3 | 0 | 0 | 0 | 0 | 0 | Hayward city |
| 274 | 274 | 0 | 0 | 0 | 0 | 0 | 0 | Hayward township |
| 313 | 311 | 0 | 0 | 0 | 0 | 0 | 0 | Hollandale city |
| 56 | 56 | 0 | 0 | 0 | 0 | 0 | 2 | London township |
| 419 | 411 | 5 | 0 | 1 | 0 | 1 | 0 | Manchester city |
| 237 | 231 | 0 | 0 | 5 | 0 | 0 | 0 | Manchester township |
| 525 | 522 | 1 | 0 | 0 | 0 | 0 | 1 | Mansfield township |
| 40 | 40 | 0 | 0 | 0 | 0 | 0 | 2 | Moscow township |
| 435 | 431 | 1 | 1 | 1 | 0 | 0 | 0 | Myrtle city |
| 316 | 312 | 2 | 1 | 1 | 0 | 0 | 1 | Newry township |
| 373 | 370 | 0 | 0 | 1 | 0 | 0 | 0 | Nunda township |
| 670 | 667 | 0 | 1 | 0 | 0 | 0 | 2 | Oakland township |
| 426 | 420 | 0 | 0 | 0 | 0 | 0 | 2 | Pickerel Lake township |
| 403 | 398 | 0 | 1 | 2 | 0 | 0 | 6 | Riceland township |
| 148 | 147 | 0 | 0 | 0 | 0 | 0 | 2 | Shell Rock township |
| | | | | | | | 1 | Twin Lakes city |
| 44,841 | 43,027 | 429 | 474 | 271 | 17 | 20 | 603 | Goodhue County |
| 121 | 121 | 0 | 0 | 0 | 0 | 0 | 0 | Bellechester city (part) |
| 481 | 471 | 0 | 1 | 1 | 4 | 0 | 4 | Belle Creek township |
| 454 | 450 | 0 | 1 | 2 | 0 | 0 | 1 | Belvidere township |
| 3,994 | 3,884 | 18 | 18 | 18 | 1 | 3 | 52 | Cannon Falls city |
| 1,058 | 1,026 | 2 | 6 | 8 | 0 | 0 | 16 | Cannon Falls township |
| 389 | 384 | 0 | 0 | 2 | 0 | 2 | 1 | Cherry Grove township |
| 196 | 180 | 10 | 0 | 0 | 0 | 0 | 6 | Dennison city (part) |
| 763 | 748 | 0 | 8 | 0 | 0 | 0 | 7 | Featherstone township |
| 1,559 | 1,543 | 3 | 2 | 5 | 0 | 0 | 6 | Florence township |
| 278 | 271 | 0 | 0 | 2 | 0 | 0 | 5 | Frontenac CDP |
| 1,025 | 1,009 | 0 | 4 | 2 | 0 | 0 | 10 | Goodhue city |
| 510 | 507 | 0 | 1 | 0 | 0 | 0 | 2 | Goodhue township |
| 879 | 850 | 0 | 12 | 7 | 0 | 6 | 4 | Hay Creek township |
| 454 | 450 | 0 | 0 | 3 | 0 | 0 | 1 | Holden township |
| 1,658 | 1,637 | 3 | 4 | 3 | 0 | 0 | 11 | Kenyon city |
| 389 | 389 | 0 | 0 | 0 | 0 | 0 | 0 | Kenyon township |
| 742 | 713 | 8 | 2 | 6 | 0 | 0 | 13 | Lake City city (part) |
| 864 | 846 | 3 | 2 | 6 | 0 | 2 | 5 | Leon township |
| 618 | 601 | 1 | 0 | 7 | 0 | 0 | 9 | Minneola township |
| 2,520 | 2,436 | 29 | 4 | 20 | 2 | 0 | 29 | Pine Island city (part) |
| 550 | 539 | 0 | 2 | 3 | 0 | 0 | 6 | Pine Island township |
| 15,852 | 14,771 | 303 | 330 | 127 | 5 | 2 | 314 | Red Wing city |
| 728 | 715 | 3 | 0 | 2 | 0 | 1 | 7 | Roscoe township |
| 1,112 | 1,098 | 2 | 1 | 3 | 0 | 0 | 8 | Stanton township |
| 901 | 874 | 2 | 6 | 0 | 5 | 2 | 12 | Vasa township |
| 384 | 377 | 0 | 4 | 3 | 0 | 0 | 0 | Wacouta township |
| 1,074 | 1,050 | 18 | 0 | 1 | 0 | 1 | 4 | Wanamingo city |
| 451 | 443 | 0 | 0 | 4 | 0 | 0 | 4 | Wanamingo township |
| 594 | 578 | 1 | 3 | 5 | 0 | 0 | 7 | Warsaw township |
| 747 | 680 | 0 | 49 | 7 | 0 | 0 | 11 | Welch township |
| 3,199 | 3,093 | 21 | 9 | 24 | 0 | 1 | 51 | Zumbrota city |
| 575 | 564 | 2 | 5 | 2 | 0 | 0 | 2 | Zumbrota township |
| 5,924 | 5,832 | 19 | 4 | 14 | 0 | 2 | 53 | Grant County |
| 441 | 420 | 8 | 0 | 2 | 0 | 1 | 10 | Ashby city |
| 413 | 413 | 0 | 0 | 0 | 0 | 0 | 0 | Barrett city |
| 91 | 88 | 0 | 0 | 0 | 0 | 0 | 3 | Delaware township |
| 1,162 | 1,138 | 2 | 1 | 2 | 0 | 0 | 19 | Elbow Lake city |
| 141 | 141 | 0 | 0 | 0 | 0 | 0 | 0 | Elbow Lake township |
| 281 | 278 | 0 | 1 | 1 | 0 | 0 | 1 | Elk Lake township |
| 345 | 343 | 0 | 0 | 1 | 0 | 0 | 1 | Erdahl township |
| 49 | 49 | 0 | 0 | 0 | 0 | 0 | 0 | Gorton township |
| 435 | 430 | 2 | 0 | 1 | 0 | 0 | 2 | Herman city |
| 660 | 648 | 1 | 2 | 4 | 0 | 1 | 4 | Hoffman city |
| 251 | 248 | 1 | 0 | 0 | 0 | 0 | 2 | Land township |
| 83 | 79 | 1 | 0 | 1 | 0 | 0 | 2 | Lawrence township |
| 110 | 110 | 0 | 0 | 0 | 0 | 0 | 0 | Lien township |
| 93 | 91 | 1 | 0 | 1 | 0 | 0 | 0 | Logan township |

Table 3.

Race and Hispanic or Latino Origin: 2010—Con.

[For information on confidentiality protection, nonsampling error, and definitions, see Selected Appendixes at <www.census.gov/prod/cen2010/cph-1-a.pdf>]

| State County County Subdivision Place | Total population | Race | | | | | | | Two or More Races | Hispanic or Latino (of any race) |
|--|---------------------|----------|---------------------------------|--|--------|--|--------------------|--------|-------------------------|--|
| | | One race | | | | | | | | |
| | | White | Black or African American | American Indian and Alaska Native | Asian | Native Hawaiian and Other Pacific Islander | Some Other Race | | | |
| Grant County—Con. | | | | | | | | | | |
| Macsville township..... | 114 | 112 | 1 | 0 | 0 | 0 | 1 | 0 | 1 | |
| Norcross city..... | 70 | 52 | 0 | 1 | 0 | 0 | 14 | 3 | 18 | |
| North Ottawa township..... | 50 | 50 | 0 | 0 | 0 | 0 | 0 | 0 | 1 | |
| Pelican Lake township..... | 450 | 448 | 0 | 0 | 1 | 0 | 0 | 1 | 2 | |
| Pomme de Terre township..... | 133 | 122 | 1 | 0 | 0 | 0 | 1 | 9 | 2 | |
| Roseville township..... | 124 | 124 | 0 | 0 | 0 | 0 | 0 | 0 | 0 | |
| Sanford township..... | 153 | 152 | 1 | 0 | 0 | 0 | 0 | 0 | 0 | |
| Stony Brook township..... | 133 | 133 | 0 | 0 | 0 | 0 | 0 | 0 | 0 | |
| Wendell city..... | 167 | 167 | 0 | 0 | 0 | 0 | 0 | 0 | 1 | |
| Hennepin County..... | 1,152,425 | 856,834 | 136,262 | 10,591 | 71,905 | 506 | 38,878 | 37,449 | 77,676 | |
| Bloomington city..... | 82,893 | 66,087 | 5,957 | 329 | 4,860 | 44 | 3,027 | 2,589 | 5,623 | |
| Brooklyn Center city..... | 30,104 | 14,788 | 7,810 | 232 | 4,309 | 20 | 1,616 | 1,329 | 2,889 | |
| Brooklyn Park city..... | 75,781 | 39,594 | 18,480 | 379 | 11,687 | 42 | 2,763 | 2,836 | 4,841 | |
| Champlin city..... | 23,089 | 20,551 | 1,109 | 90 | 714 | 7 | 112 | 506 | 472 | |
| Chanhassen city (part)..... | 0 | 0 | 0 | 0 | 0 | 0 | 0 | 0 | 0 | |
| Corcoran city..... | 5,379 | 4,991 | 20 | 27 | 183 | 0 | 93 | 65 | 152 | |
| Crystal city..... | 22,151 | 17,289 | 2,333 | 152 | 862 | 7 | 670 | 838 | 1,436 | |
| Dayton city (part)..... | 4,617 | 4,327 | 25 | 11 | 93 | 3 | 83 | 75 | 411 | |
| Deephaven city..... | 3,642 | 3,553 | 14 | 5 | 33 | 0 | 12 | 25 | 40 | |
| Eden Prairie city..... | 60,797 | 49,695 | 3,398 | 114 | 5,566 | 22 | 626 | 1,376 | 1,840 | |
| Edina city..... | 47,941 | 42,237 | 1,446 | 94 | 2,936 | 16 | 332 | 880 | 1,101 | |
| Excelsior city..... | 2,188 | 1,977 | 60 | 13 | 33 | 2 | 49 | 54 | 129 | |
| Fort Snelling UT..... | 149 | 101 | 34 | 1 | 1 | 0 | 1 | 11 | 5 | |
| Golden Valley city..... | 20,371 | 17,390 | 1,441 | 85 | 723 | 4 | 176 | 552 | 538 | |
| Greenfield city..... | 2,777 | 2,670 | 11 | 8 | 37 | 0 | 25 | 26 | 41 | |
| Greenwood city..... | 688 | 656 | 4 | 2 | 13 | 0 | 1 | 12 | 14 | |
| Hanover city (part)..... | 609 | 582 | 1 | 0 | 7 | 0 | 16 | 3 | 20 | |
| Hassan township..... | 2,600 | 2,484 | 26 | 17 | 23 | 1 | 6 | 43 | 21 | |
| Hopkins city..... | 17,591 | 12,384 | 2,371 | 104 | 1,494 | 8 | 596 | 634 | 1,390 | |
| Independence city..... | 3,504 | 3,404 | 9 | 12 | 37 | 0 | 7 | 35 | 47 | |
| Long Lake city..... | 1,768 | 1,647 | 23 | 5 | 21 | 1 | 32 | 39 | 71 | |
| Loretto city..... | 650 | 641 | 2 | 0 | 0 | 0 | 2 | 5 | 8 | |
| Maple Grove city..... | 61,567 | 53,164 | 2,568 | 170 | 3,807 | 26 | 470 | 1,362 | 1,545 | |
| Maple Plain city..... | 1,768 | 1,665 | 35 | 6 | 11 | 1 | 25 | 25 | 84 | |
| Medicine Lake city..... | 371 | 333 | 16 | 5 | 8 | 0 | 0 | 9 | 5 | |
| Medina city..... | 4,892 | 4,597 | 47 | 7 | 156 | 2 | 18 | 65 | 61 | |
| Minneapolis city..... | 382,578 | 244,086 | 71,098 | 7,601 | 21,553 | 179 | 21,374 | 16,687 | 40,073 | |
| Minnetonka city..... | 49,734 | 44,780 | 1,855 | 132 | 1,565 | 9 | 363 | 1,030 | 1,169 | |
| Minnetonka Beach city..... | 539 | 535 | 0 | 0 | 2 | 0 | 0 | 2 | 3 | |
| Minnetrista city..... | 6,384 | 6,145 | 46 | 6 | 99 | 0 | 19 | 69 | 113 | |
| Mound city..... | 9,052 | 8,668 | 80 | 23 | 115 | 3 | 36 | 127 | 164 | |
| New Hope city..... | 20,339 | 15,157 | 2,993 | 90 | 779 | 4 | 580 | 736 | 1,330 | |
| Orono city..... | 7,437 | 7,178 | 33 | 14 | 82 | 2 | 47 | 81 | 125 | |
| Osseo city..... | 2,430 | 2,194 | 101 | 13 | 33 | 0 | 41 | 48 | 88 | |
| Plymouth city..... | 70,576 | 59,460 | 3,704 | 188 | 4,888 | 22 | 717 | 1,597 | 2,117 | |
| Richfield city..... | 35,228 | 24,606 | 3,242 | 295 | 2,163 | 21 | 3,671 | 1,230 | 6,436 | |
| Robbinsdale city..... | 13,953 | 10,671 | 1,931 | 68 | 455 | 8 | 271 | 549 | 647 | |
| Rockford city (part)..... | 426 | 411 | 6 | 2 | 2 | 0 | 2 | 3 | 7 | |
| Rogers city..... | 8,597 | 7,853 | 205 | 11 | 302 | 0 | 48 | 178 | 160 | |
| St. Anthony city (part)..... | 5,156 | 4,601 | 99 | 32 | 269 | 2 | 43 | 110 | 139 | |
| St. Bonifacius city..... | 2,283 | 2,150 | 44 | 2 | 40 | 2 | 12 | 33 | 74 | |
| St. Louis Park city..... | 45,250 | 37,686 | 3,372 | 205 | 1,737 | 41 | 811 | 1,398 | 1,941 | |
| Shorewood city..... | 7,307 | 6,998 | 55 | 21 | 102 | 4 | 22 | 105 | 126 | |
| Spring Park city..... | 1,669 | 1,570 | 33 | 2 | 44 | 0 | 4 | 16 | 24 | |
| Tonka Bay city..... | 1,475 | 1,439 | 12 | 2 | 10 | 0 | 1 | 11 | 14 | |
| Wayzata city..... | 3,688 | 3,410 | 112 | 16 | 49 | 3 | 57 | 41 | 132 | |
| Woodland city..... | 437 | 429 | 1 | 0 | 2 | 0 | 1 | 4 | 10 | |
| Houston County..... | 19,027 | 18,570 | 101 | 33 | 89 | 2 | 12 | 220 | 132 | |
| Black Hammer township..... | 245 | 236 | 1 | 0 | 6 | 0 | 0 | 2 | 3 | |
| Brownsville city..... | 466 | 462 | 0 | 0 | 0 | 0 | 0 | 4 | 4 | |
| Brownsville township..... | 445 | 440 | 1 | 0 | 0 | 0 | 0 | 4 | 0 | |
| Caledonia city..... | 2,868 | 2,775 | 38 | 10 | 19 | 0 | 3 | 23 | 16 | |
| Caledonia township..... | 641 | 635 | 0 | 0 | 1 | 0 | 0 | 5 | 7 | |
| Crooked Creek township..... | 285 | 283 | 1 | 0 | 1 | 0 | 0 | 0 | 1 | |
| Eitzen city..... | 243 | 243 | 0 | 0 | 0 | 0 | 0 | 0 | 0 | |
| Hokah city..... | 580 | 560 | 1 | 4 | 0 | 0 | 2 | 13 | 8 | |
| Hokah township..... | 497 | 493 | 0 | 2 | 2 | 0 | 0 | 0 | 1 | |
| Houston city..... | 979 | 974 | 0 | 4 | 0 | 0 | 0 | 1 | 1 | |
| Houston township..... | 396 | 382 | 0 | 1 | 3 | 0 | 0 | 10 | 5 | |
| Jefferson township..... | 129 | 129 | 0 | 0 | 0 | 0 | 0 | 0 | 0 | |
| La Crescent city (part)..... | 4,830 | 4,659 | 40 | 5 | 31 | 1 | 6 | 88 | 53 | |
| La Crescent township..... | 1,446 | 1,424 | 1 | 1 | 10 | 1 | 1 | 8 | 1 | |
| Mayville township..... | 409 | 402 | 3 | 0 | 0 | 0 | 0 | 4 | 0 | |
| Money Creek township..... | 597 | 587 | 0 | 0 | 1 | 0 | 0 | 9 | 1 | |
| Mound Prairie township..... | 606 | 598 | 0 | 1 | 4 | 0 | 0 | 3 | 0 | |
| Sheldon township..... | 266 | 254 | 0 | 0 | 1 | 0 | 0 | 11 | 0 | |
| Spring Grove city..... | 1,330 | 1,301 | 9 | 1 | 8 | 0 | 0 | 11 | 13 | |
| Spring Grove township..... | 402 | 395 | 1 | 1 | 2 | 0 | 0 | 3 | 7 | |
| Union township..... | 370 | 358 | 1 | 0 | 0 | 0 | 0 | 11 | 5 | |

Table 3.

Race and Hispanic or Latino Origin: 2010—Con.

[For information on confidentiality protection, nonsampling error, and definitions, see Selected Appendixes at <www.census.gov/prod/cen2010/cph-1-a.pdf>]

| Not Hispanic or Latino | | | | | | | | State County County Subdivision Place |
|------------------------|----------|---------------------------------|---|--------|--|--------------------|-------------------------|--|
| Total | One race | | | | | | Two or More Races | |
| | White | Black or African American | American Indian and Alaska Native | Asian | Native Hawaiian and Other Pacific Islander | Some Other Race | | |
| 113 | 112 | 1 | 0 | 0 | 0 | 0 | 0 | Grant County—Con. |
| 52 | 52 | 0 | 0 | 0 | 0 | 0 | 0 | Macsville township |
| 49 | 49 | 0 | 0 | 0 | 0 | 0 | 0 | Norcross city |
| 448 | 446 | 0 | 0 | 1 | 0 | 0 | 0 | North Ottawa township |
| 131 | 122 | 1 | 0 | 0 | 0 | 0 | 0 | Pelican Lake township |
| 124 | 124 | 0 | 0 | 0 | 0 | 0 | 0 | Pomme de Terre township |
| 153 | 152 | 1 | 0 | 0 | 0 | 0 | 0 | Roseville township |
| 133 | 133 | 0 | 0 | 0 | 0 | 0 | 0 | Sanford township |
| 166 | 166 | 0 | 0 | 0 | 0 | 0 | 0 | Stony Brook township |
| | | | | | | | | Wendell city |
| 1,074,749 | 826,670 | 134,240 | 8,848 | 71,535 | 431 | 2,321 | 30,704 | Hennepin County |
| 77,270 | 63,974 | 5,839 | 267 | 4,835 | 33 | 154 | 2,168 | Bloomington city |
| 27,215 | 13,815 | 7,744 | 182 | 4,291 | 11 | 70 | 1,102 | Brooklyn Center city |
| 70,940 | 37,948 | 18,321 | 313 | 11,658 | 26 | 215 | 2,459 | Brooklyn Park city |
| 22,617 | 20,239 | 1,106 | 85 | 713 | 4 | 19 | 451 | Champlin city |
| 0 | 0 | 0 | 0 | 0 | 0 | 0 | 0 | Chanhausen city (part) |
| 5,227 | 4,951 | 20 | 22 | 182 | 0 | 0 | 52 | Corcoran city |
| 20,715 | 16,712 | 2,267 | 123 | 856 | 6 | 42 | 709 | Crystal city |
| 4,206 | 4,018 | 24 | 10 | 93 | 0 | 1 | 60 | Dayton city (part) |
| 3,602 | 3,526 | 14 | 5 | 32 | 0 | 1 | 24 | Deephaven city |
| 58,957 | 48,654 | 3,360 | 94 | 5,551 | 21 | 91 | 1,186 | Eden Prairie city |
| 46,840 | 41,535 | 1,424 | 78 | 2,914 | 16 | 88 | 785 | Edina city |
| 2,059 | 1,911 | 60 | 12 | 32 | 2 | 0 | 42 | Excelsior city |
| 144 | 98 | 34 | 1 | 1 | 0 | 1 | 9 | Fort Snelling UT |
| 19,833 | 17,113 | 1,412 | 72 | 708 | 4 | 40 | 484 | Golden Valley city |
| 2,736 | 2,654 | 11 | 8 | 37 | 0 | 0 | 26 | Greenfield city |
| 674 | 646 | 4 | 1 | 13 | 0 | 0 | 10 | Greenwood city |
| 589 | 578 | 1 | 0 | 7 | 0 | 0 | 3 | Hanover city (part) |
| 2,579 | 2,473 | 26 | 15 | 23 | 0 | 1 | 41 | Hassan township |
| 16,201 | 11,721 | 2,324 | 92 | 1,483 | 6 | 45 | 530 | Hopkins city |
| 3,457 | 3,374 | 9 | 12 | 36 | 0 | 0 | 26 | Independence city |
| 1,697 | 1,610 | 23 | 4 | 21 | 1 | 2 | 36 | Long Lake city |
| 642 | 635 | 2 | 0 | 0 | 0 | 0 | 5 | Loretto city |
| 60,022 | 52,222 | 2,513 | 154 | 3,801 | 24 | 81 | 1,227 | Maple Grove city |
| 1,684 | 1,624 | 35 | 5 | 11 | 0 | 0 | 9 | Maple Plain city |
| 366 | 331 | 16 | 3 | 7 | 0 | 0 | 9 | Medicine Lake city |
| 4,831 | 4,562 | 47 | 4 | 156 | 2 | 4 | 56 | Medina city |
| 342,505 | 230,650 | 69,971 | 6,351 | 21,399 | 168 | 962 | 13,004 | Minneapolis city |
| 48,565 | 44,081 | 1,837 | 103 | 1,558 | 8 | 61 | 917 | Minnetonka city |
| 536 | 532 | 0 | 0 | 2 | 0 | 0 | 2 | Minnetonka Beach city |
| 6,271 | 6,054 | 45 | 6 | 98 | 0 | 0 | 68 | Minnetrista city |
| 8,888 | 8,553 | 77 | 22 | 114 | 3 | 6 | 113 | Mound city |
| 19,009 | 14,522 | 2,965 | 80 | 772 | 4 | 24 | 642 | New Hope city |
| 7,312 | 7,093 | 33 | 14 | 82 | 2 | 13 | 75 | Orono city |
| 2,342 | 2,152 | 101 | 13 | 31 | 0 | 2 | 43 | Osseo city |
| 68,459 | 58,240 | 3,661 | 170 | 4,867 | 20 | 114 | 1,387 | Plymouth city |
| 28,792 | 22,260 | 3,152 | 225 | 2,150 | 17 | 134 | 854 | Richfield city |
| 13,306 | 10,395 | 1,895 | 59 | 454 | 8 | 18 | 477 | Robbinsdale city |
| 419 | 406 | 6 | 2 | 2 | 0 | 0 | 3 | Rockford city (part) |
| 8,437 | 7,765 | 204 | 11 | 299 | 0 | 0 | 158 | Rogers city |
| 5,017 | 4,541 | 95 | 18 | 268 | 2 | 3 | 90 | St. Anthony city (part) |
| 2,209 | 2,100 | 43 | 2 | 38 | 1 | 0 | 25 | St. Bonifacius city |
| 43,309 | 36,745 | 3,319 | 175 | 1,734 | 36 | 115 | 1,185 | St. Louis Park city |
| 7,181 | 6,909 | 54 | 17 | 101 | 4 | 8 | 88 | Shorewood city |
| 1,645 | 1,551 | 33 | 2 | 44 | 0 | 0 | 15 | Spring Park city |
| 1,461 | 1,428 | 12 | 0 | 10 | 0 | 0 | 11 | Tonka Bay city |
| 3,556 | 3,349 | 100 | 16 | 49 | 2 | 6 | 34 | Wayzata city |
| 427 | 420 | 1 | 0 | 2 | 0 | 0 | 4 | Woodland city |
| 18,895 | 18,482 | 98 | 31 | 86 | 2 | 5 | 191 | Houston County |
| 242 | 233 | 1 | 0 | 6 | 0 | 0 | 2 | Black Hammer township |
| 462 | 458 | 0 | 0 | 0 | 0 | 0 | 4 | Brownsville city |
| 445 | 440 | 1 | 0 | 0 | 0 | 0 | 4 | Brownsville township |
| 2,852 | 2,762 | 38 | 9 | 19 | 0 | 2 | 22 | Caledonia city |
| 634 | 628 | 0 | 0 | 1 | 0 | 0 | 5 | Caledonia township |
| 284 | 282 | 1 | 0 | 1 | 0 | 0 | 0 | Crooked Creek township |
| 243 | 243 | 0 | 0 | 0 | 0 | 0 | 0 | Eitzen city |
| 572 | 555 | 1 | 4 | 0 | 0 | 0 | 12 | Hokah city |
| 496 | 492 | 0 | 2 | 2 | 0 | 0 | 0 | Hokah township |
| 978 | 973 | 0 | 4 | 0 | 0 | 0 | 1 | Houston city |
| 391 | 382 | 0 | 1 | 3 | 0 | 0 | 5 | Houston township |
| 129 | 129 | 0 | 0 | 0 | 0 | 0 | 0 | Jefferson township |
| 4,777 | 4,623 | 38 | 5 | 31 | 1 | 2 | 77 | La Crescent city (part) |
| 1,445 | 1,423 | 1 | 1 | 10 | 1 | 1 | 8 | La Crescent township |
| 409 | 402 | 3 | 0 | 0 | 0 | 0 | 4 | Mayville township |
| 596 | 587 | 0 | 0 | 1 | 0 | 0 | 8 | Money Creek township |
| 606 | 598 | 0 | 1 | 4 | 0 | 0 | 3 | Mound Prairie township |
| 266 | 254 | 0 | 0 | 1 | 0 | 0 | 11 | Sheldon township |
| 1,317 | 1,295 | 8 | 1 | 5 | 0 | 0 | 8 | Spring Grove city |
| 395 | 390 | 1 | 0 | 2 | 0 | 0 | 2 | Spring Grove township |
| 365 | 358 | 1 | 0 | 0 | 0 | 0 | 6 | Union township |

Table 3.

Race and Hispanic or Latino Origin: 2010—Con.

[For information on confidentiality protection, nonsampling error, and definitions, see Selected Appendixes at <www.census.gov/prod/cen2010/cph-1-a.pdf>]

| State County County Subdivision Place | Total population | Race | | | | | | | Two or More Races | Hispanic or Latino (of any race) |
|--|---------------------|----------|---------------------------------|--|-------|--|--------------------|-----|-------------------------|--|
| | | One race | | | | | | | | |
| | | White | Black or African American | American Indian and Alaska Native | Asian | Native Hawaiian and Other Pacific Islander | Some Other Race | | | |
| Houston County—Con. | | | | | | | | | | |
| Wilmington township..... | 434 | 427 | 4 | 1 | 0 | 0 | 0 | 2 | 5 | |
| Winnebago township..... | 240 | 238 | 0 | 0 | 0 | 0 | 0 | 2 | 0 | |
| Yucatan township..... | 323 | 315 | 0 | 2 | 0 | 0 | 0 | 6 | 1 | |
| Hubbard County..... | 20,428 | 19,314 | 48 | 557 | 50 | 2 | 92 | 365 | 327 | |
| Akeley city..... | 432 | 410 | 1 | 9 | 4 | 0 | 0 | 8 | 5 | |
| Akeley township..... | 551 | 538 | 1 | 2 | 0 | 0 | 1 | 9 | 6 | |
| Arago township..... | 607 | 594 | 1 | 7 | 0 | 0 | 0 | 5 | 2 | |
| Badoura township..... | 128 | 122 | 1 | 0 | 4 | 0 | 0 | 1 | 1 | |
| Clay township..... | 69 | 69 | 0 | 0 | 0 | 0 | 0 | 0 | 0 | |
| Clover township..... | 154 | 148 | 1 | 0 | 0 | 0 | 0 | 5 | 0 | |
| Crow Wing Lake township..... | 332 | 322 | 0 | 1 | 0 | 0 | 1 | 8 | 1 | |
| Farden township..... | 1,137 | 894 | 0 | 195 | 7 | 0 | 6 | 35 | 31 | |
| Fern township..... | 270 | 261 | 0 | 2 | 2 | 0 | 0 | 5 | 3 | |
| Guthrie township..... | 555 | 524 | 2 | 13 | 3 | 0 | 2 | 11 | 2 | |
| Hart Lake township..... | 509 | 405 | 6 | 76 | 8 | 0 | 1 | 13 | 5 | |
| Helga township..... | 1,401 | 1,338 | 5 | 28 | 3 | 0 | 7 | 20 | 16 | |
| Hendrickson township..... | 314 | 303 | 1 | 1 | 1 | 0 | 4 | 4 | 10 | |
| Henrietta township..... | 1,642 | 1,586 | 1 | 22 | 0 | 0 | 8 | 25 | 9 | |
| Hubbard township..... | 784 | 771 | 0 | 7 | 0 | 0 | 0 | 6 | 7 | |
| Lake Alice township..... | 93 | 85 | 0 | 5 | 1 | 0 | 0 | 2 | 10 | |
| Lake Emma township..... | 985 | 953 | 1 | 7 | 1 | 0 | 3 | 20 | 17 | |
| Lake George township..... | 378 | 360 | 2 | 7 | 3 | 0 | 0 | 6 | 12 | |
| Lake George CDP..... | 230 | 219 | 0 | 3 | 3 | 0 | 0 | 5 | 7 | |
| Lake Hattie township..... | 202 | 184 | 0 | 16 | 0 | 0 | 0 | 2 | 4 | |
| Lakeport township..... | 845 | 795 | 2 | 21 | 2 | 0 | 2 | 23 | 7 | |
| Laporte city..... | 111 | 97 | 1 | 5 | 0 | 0 | 0 | 8 | 1 | |
| Mantrap township..... | 519 | 510 | 1 | 1 | 0 | 0 | 1 | 6 | 1 | |
| Nevis city..... | 390 | 373 | 1 | 4 | 0 | 0 | 0 | 12 | 2 | |
| Nevis township..... | 1,009 | 964 | 5 | 10 | 1 | 1 | 9 | 19 | 6 | |
| Park Rapids city..... | 3,709 | 3,491 | 14 | 85 | 4 | 0 | 44 | 71 | 139 | |
| Rockwood township..... | 430 | 415 | 0 | 8 | 2 | 0 | 1 | 4 | 5 | |
| Schoolcraft township..... | 103 | 101 | 0 | 0 | 0 | 0 | 0 | 2 | 0 | |
| Steamboat River township..... | 126 | 115 | 0 | 5 | 0 | 1 | 0 | 5 | 1 | |
| Straight River township..... | 726 | 718 | 0 | 0 | 1 | 0 | 1 | 6 | 10 | |
| Thorpe township..... | 49 | 49 | 0 | 0 | 0 | 0 | 0 | 0 | 0 | |
| Todd township..... | 1,393 | 1,350 | 1 | 15 | 2 | 0 | 1 | 24 | 13 | |
| White Oak township..... | 475 | 469 | 0 | 5 | 1 | 0 | 0 | 0 | 1 | |
| Isanti County..... | 37,816 | 36,319 | 245 | 174 | 309 | 19 | 134 | 616 | 582 | |
| Athens township..... | 2,177 | 2,117 | 4 | 2 | 2 | 3 | 13 | 36 | 21 | |
| Bradford township..... | 3,380 | 3,268 | 22 | 5 | 32 | 5 | 8 | 40 | 61 | |
| Braham city (part)..... | 1,793 | 1,734 | 9 | 4 | 8 | 0 | 1 | 37 | 19 | |
| Cambridge city..... | 8,111 | 7,667 | 81 | 40 | 113 | 2 | 37 | 171 | 140 | |
| Cambridge township..... | 2,379 | 2,314 | 9 | 15 | 22 | 4 | 4 | 11 | 17 | |
| Dalbo township..... | 743 | 734 | 1 | 0 | 2 | 0 | 0 | 6 | 5 | |
| Isanti city..... | 5,251 | 4,975 | 59 | 27 | 37 | 0 | 39 | 114 | 146 | |
| Isanti township..... | 2,313 | 2,237 | 13 | 16 | 15 | 0 | 9 | 23 | 38 | |
| Maple Ridge township..... | 761 | 736 | 3 | 8 | 2 | 0 | 1 | 11 | 10 | |
| North Branch township..... | 1,779 | 1,721 | 8 | 9 | 13 | 0 | 3 | 25 | 33 | |
| Oxford township..... | 888 | 868 | 0 | 7 | 5 | 1 | 1 | 6 | 9 | |
| St. Francis city (part)..... | 0 | 0 | 0 | 0 | 0 | 0 | 0 | 0 | 0 | |
| Spencer Brook township..... | 1,589 | 1,509 | 23 | 6 | 16 | 0 | 7 | 28 | 11 | |
| Springvale township..... | 1,447 | 1,420 | 4 | 6 | 4 | 2 | 0 | 11 | 10 | |
| Stanchfield township..... | 1,209 | 1,172 | 2 | 5 | 8 | 2 | 1 | 19 | 22 | |
| Stanchfield CDP..... | 118 | 117 | 0 | 0 | 1 | 0 | 0 | 0 | 0 | |
| Stanford township..... | 2,267 | 2,177 | 2 | 14 | 23 | 0 | 8 | 43 | 19 | |
| Wyanett township..... | 1,729 | 1,670 | 5 | 10 | 7 | 0 | 2 | 35 | 21 | |
| Itasca County..... | 45,058 | 42,195 | 144 | 1,568 | 142 | 12 | 74 | 923 | 417 | |
| Alvwood township..... | 42 | 42 | 0 | 0 | 0 | 0 | 0 | 0 | 0 | |
| Arbo township..... | 867 | 852 | 1 | 2 | 2 | 0 | 0 | 10 | 5 | |
| Ardenhurst township..... | 164 | 161 | 0 | 1 | 0 | 0 | 2 | 0 | 8 | |
| Balsam township..... | 550 | 533 | 0 | 6 | 1 | 0 | 1 | 9 | 1 | |
| Bearville township..... | 205 | 193 | 4 | 2 | 0 | 0 | 0 | 6 | 2 | |
| Bigfork city..... | 446 | 433 | 3 | 5 | 2 | 0 | 0 | 3 | 2 | |
| Bigfork township..... | 321 | 316 | 1 | 2 | 0 | 0 | 0 | 2 | 1 | |
| Blackberry township..... | 880 | 852 | 0 | 6 | 4 | 4 | 0 | 14 | 3 | |
| Bovey city..... | 804 | 754 | 2 | 19 | 3 | 0 | 0 | 26 | 19 | |
| Bowstring township..... | 230 | 218 | 0 | 6 | 1 | 0 | 1 | 4 | 1 | |
| Bowstring Lake UT..... | 1,166 | 432 | 0 | 695 | 0 | 0 | 2 | 37 | 12 | |
| Ball Club CDP..... | 342 | 57 | 0 | 274 | 0 | 0 | 2 | 9 | 7 | |
| Inger CDP..... | 212 | 17 | 0 | 193 | 0 | 0 | 0 | 2 | 0 | |
| Carpenter township..... | 179 | 177 | 0 | 0 | 0 | 0 | 0 | 2 | 0 | |
| Cohasset city..... | 2,698 | 2,560 | 4 | 55 | 10 | 0 | 2 | 67 | 17 | |
| Coleraine city..... | 1,970 | 1,879 | 8 | 29 | 3 | 0 | 3 | 48 | 27 | |
| Deer Lake UT..... | 3,495 | 3,390 | 5 | 27 | 13 | 1 | 5 | 54 | 27 | |
| Deer River city..... | 930 | 779 | 1 | 107 | 0 | 0 | 1 | 42 | 3 | |
| Deer River township..... | 704 | 661 | 1 | 24 | 1 | 0 | 2 | 15 | 8 | |
| Effie city..... | 123 | 118 | 1 | 0 | 2 | 0 | 0 | 2 | 0 | |
| Effie UT..... | 203 | 199 | 0 | 1 | 0 | 0 | 0 | 3 | 0 | |

Table 3.

Race and Hispanic or Latino Origin: 2010—Con.

[For information on confidentiality protection, nonsampling error, and definitions, see Selected Appendixes at <www.census.gov/prod/cen2010/cph-1-a.pdf>]

| Not Hispanic or Latino | | | | | | | | State County County Subdivision Place |
|------------------------|----------|---------------------------------|---|-------|--|--------------------|-------------------------|--|
| Total | One race | | | | | | Two or More Races | |
| | White | Black or African American | American Indian and Alaska Native | Asian | Native Hawaiian and Other Pacific Islander | Some Other Race | | |
| 429 | 422 | 4 | 1 | 0 | 0 | 0 | 2 | Houston County--Con. |
| 240 | 238 | 0 | 0 | 0 | 0 | 0 | 2 | Wilmington township |
| 322 | 315 | 0 | 2 | 0 | 0 | 0 | 5 | Winnebago township |
| | | | | | | | | Yucatan township |
| 20,101 | 19,122 | 47 | 525 | 49 | 1 | 15 | 342 | Hubbard County |
| 427 | 407 | 1 | 7 | 4 | 0 | 0 | 8 | Akeley city |
| 545 | 538 | 1 | 1 | 0 | 0 | 0 | 5 | Akeley township |
| 605 | 592 | 1 | 7 | 0 | 0 | 0 | 5 | Arago township |
| 127 | 122 | 0 | 0 | 4 | 0 | 0 | 1 | Badoura township |
| 69 | 69 | 0 | 0 | 0 | 0 | 0 | 0 | Clay township |
| 154 | 148 | 1 | 0 | 0 | 0 | 0 | 5 | Clover township |
| 331 | 322 | 0 | 1 | 0 | 0 | 0 | 8 | Crow Wing Lake township |
| 1,106 | 887 | 0 | 178 | 7 | 0 | 0 | 34 | Farden township |
| 267 | 258 | 0 | 2 | 2 | 0 | 0 | 5 | Fern township |
| 553 | 524 | 2 | 13 | 3 | 0 | 0 | 11 | Guthrie township |
| 504 | 403 | 6 | 74 | 8 | 0 | 0 | 13 | Hart Lake township |
| 1,385 | 1,332 | 5 | 28 | 3 | 0 | 0 | 17 | Helga township |
| 304 | 297 | 1 | 0 | 1 | 0 | 1 | 4 | Hendrickson township |
| 1,633 | 1,585 | 1 | 16 | 0 | 0 | 6 | 25 | Henrietta township |
| 777 | 765 | 0 | 7 | 0 | 0 | 0 | 5 | Hubbard township |
| 83 | 79 | 0 | 4 | 0 | 0 | 0 | 0 | Lake Alice township |
| 968 | 939 | 1 | 7 | 1 | 0 | 0 | 20 | Lake Emma township |
| 366 | 353 | 2 | 6 | 3 | 0 | 0 | 2 | Lake George township |
| 223 | 217 | 0 | 2 | 3 | 0 | 0 | 1 | Lake George CDP |
| 198 | 180 | 0 | 16 | 0 | 0 | 0 | 2 | Lake Hattie township |
| 838 | 790 | 2 | 21 | 2 | 0 | 0 | 23 | Lakeport township |
| 110 | 97 | 1 | 5 | 0 | 0 | 0 | 7 | Laporte city |
| 518 | 510 | 1 | 1 | 0 | 0 | 0 | 6 | Mantrap township |
| 388 | 372 | 1 | 4 | 0 | 0 | 0 | 11 | Nevis city |
| 1,003 | 961 | 5 | 10 | 1 | 1 | 6 | 19 | Nevis township |
| 3,570 | 3,397 | 14 | 85 | 4 | 0 | 2 | 68 | Park Rapids city |
| 425 | 411 | 0 | 8 | 2 | 0 | 0 | 4 | Rockwood township |
| 103 | 101 | 0 | 0 | 0 | 0 | 0 | 2 | Schoolcraft township |
| 125 | 115 | 0 | 5 | 0 | 0 | 0 | 5 | Steamboat River township |
| 716 | 709 | 0 | 0 | 1 | 0 | 0 | 6 | Straight River township |
| 49 | 49 | 0 | 0 | 0 | 0 | 0 | 0 | Thorpe township |
| 1,380 | 1,341 | 1 | 15 | 2 | 0 | 0 | 21 | Todd township |
| 474 | 469 | 0 | 4 | 1 | 0 | 0 | 0 | White Oak township |
| | | | | | | | | |
| 37,234 | 35,958 | 228 | 163 | 302 | 12 | 20 | 551 | Isanti County |
| 2,156 | 2,109 | 4 | 2 | 2 | 3 | 0 | 36 | Athens township |
| 3,319 | 3,231 | 17 | 3 | 32 | 3 | 0 | 33 | Bradford township |
| 1,774 | 1,717 | 9 | 4 | 8 | 0 | 0 | 36 | Braham city (part) |
| 7,971 | 7,582 | 75 | 38 | 113 | 0 | 7 | 156 | Cambridge city |
| 2,362 | 2,303 | 9 | 13 | 22 | 4 | 0 | 11 | Cambridge township |
| 738 | 730 | 1 | 0 | 2 | 0 | 0 | 5 | Dalbo township |
| 5,105 | 4,896 | 57 | 24 | 32 | 0 | 4 | 92 | Isanti city |
| 2,275 | 2,214 | 9 | 16 | 15 | 0 | 1 | 20 | Isanti township |
| 751 | 728 | 3 | 8 | 2 | 0 | 0 | 10 | Maple Ridge township |
| 1,746 | 1,696 | 8 | 9 | 13 | 0 | 0 | 20 | North Branch township |
| 879 | 860 | 0 | 7 | 5 | 1 | 0 | 6 | Oxford township |
| 0 | 0 | 0 | 0 | 0 | 0 | 0 | 0 | St. Francis city (part) |
| 1,578 | 1,501 | 23 | 6 | 16 | 0 | 4 | 28 | Spencer Brook township |
| 1,437 | 1,413 | 4 | 6 | 4 | 0 | 0 | 10 | Springvale township |
| 1,187 | 1,161 | 2 | 3 | 6 | 1 | 1 | 13 | Stanchfield township |
| 118 | 117 | 0 | 0 | 1 | 0 | 0 | 0 | Stanchfield CDP |
| 2,248 | 2,165 | 2 | 14 | 23 | 0 | 3 | 41 | Stanford township |
| 1,708 | 1,652 | 5 | 10 | 7 | 0 | 0 | 34 | Wyanett township |
| | | | | | | | | |
| 44,641 | 41,951 | 136 | 1,541 | 142 | 12 | 11 | 848 | Itasca County |
| 42 | 42 | 0 | 0 | 0 | 0 | 0 | 0 | Alvwood township |
| 862 | 848 | 1 | 1 | 2 | 0 | 0 | 10 | Arbo township |
| 156 | 155 | 0 | 1 | 0 | 0 | 0 | 0 | Ardenhurst township |
| 549 | 533 | 0 | 6 | 1 | 0 | 0 | 9 | Balsam township |
| 203 | 193 | 4 | 0 | 0 | 0 | 0 | 6 | Bearville township |
| 444 | 432 | 3 | 5 | 2 | 0 | 0 | 2 | Bigfork city |
| 320 | 315 | 1 | 2 | 0 | 0 | 0 | 2 | Bigfork township |
| 877 | 849 | 0 | 6 | 4 | 4 | 0 | 14 | Blackberry township |
| 785 | 745 | 1 | 16 | 3 | 0 | 0 | 20 | Bovey city |
| 229 | 218 | 0 | 6 | 1 | 0 | 0 | 4 | Bowstring township |
| 1,154 | 430 | 0 | 692 | 0 | 0 | 0 | 32 | Bowstring Lake UT |
| 335 | 57 | 0 | 272 | 0 | 0 | 0 | 6 | Ball Club CDP |
| 212 | 17 | 0 | 193 | 0 | 0 | 0 | 2 | Inger CDP |
| 179 | 177 | 0 | 0 | 0 | 0 | 0 | 2 | Carpenter township |
| 2,681 | 2,552 | 4 | 51 | 10 | 0 | 0 | 64 | Cohasset city |
| 1,943 | 1,864 | 8 | 25 | 3 | 0 | 0 | 43 | Coleraine city |
| 3,468 | 3,369 | 5 | 26 | 13 | 1 | 1 | 53 | Deer Lake UT |
| 927 | 778 | 1 | 106 | 0 | 0 | 0 | 42 | Deer River city |
| 696 | 654 | 1 | 24 | 1 | 0 | 2 | 14 | Deer River township |
| 123 | 118 | 1 | 0 | 2 | 0 | 0 | 2 | Effie city |
| 203 | 199 | 0 | 1 | 0 | 0 | 0 | 3 | Effie UT |

Table 3.

Race and Hispanic or Latino Origin: 2010—Con.

[For information on confidentiality protection, nonsampling error, and definitions, see Selected Appendixes at <www.census.gov/prod/cen2010/cph-1-a.pdf>]

| State County County Subdivision Place | Total population | Race | | | | | | | Hispanic or Latino (of any race) |
|--|---------------------|----------|---------------------------------|--|-------|--|--------------------|-------------------------|--|
| | | One race | | | | | | Two or More Races | |
| | | White | Black or African American | American Indian and Alaska Native | Asian | Native Hawaiian and Other Pacific Islander | Some Other Race | | |
| Itasca County—Con. | | | | | | | | | |
| Feeley township..... | 306 | 300 | 0 | 2 | 2 | 0 | 0 | 2 | 1 |
| Good Hope township..... | 99 | 95 | 0 | 0 | 0 | 0 | 2 | 2 | 2 |
| Goodland township..... | 466 | 459 | 0 | 2 | 0 | 0 | 0 | 5 | 4 |
| Grand Rapids city..... | 10,869 | 10,286 | 66 | 206 | 64 | 0 | 30 | 217 | 131 |
| Grattan township..... | 44 | 35 | 0 | 0 | 0 | 0 | 3 | 6 | 9 |
| Greenway township..... | 1,939 | 1,848 | 6 | 44 | 6 | 0 | 1 | 34 | 15 |
| Calumet city..... | 367 | 352 | 1 | 8 | 0 | 0 | 0 | 6 | 6 |
| Marble city..... | 701 | 655 | 4 | 22 | 3 | 0 | 0 | 17 | 2 |
| Nashwauk city (part)..... | 0 | 0 | 0 | 0 | 0 | 0 | 0 | 0 | 0 |
| Harris township..... | 3,253 | 3,165 | 2 | 22 | 12 | 0 | 9 | 43 | 29 |
| Iron Range township..... | 649 | 613 | 4 | 8 | 0 | 3 | 1 | 20 | 7 |
| Taconite city..... | 360 | 327 | 4 | 7 | 0 | 3 | 1 | 18 | 4 |
| Keewatin city..... | 1,068 | 1,023 | 5 | 14 | 2 | 0 | 1 | 23 | 3 |
| Kinghurst township..... | 106 | 105 | 0 | 0 | 0 | 0 | 0 | 1 | 0 |
| Lake Jessie township..... | 303 | 298 | 0 | 3 | 2 | 0 | 0 | 0 | 0 |
| La Prairie city..... | 665 | 609 | 4 | 19 | 0 | 0 | 1 | 32 | 6 |
| Lawrence township..... | 438 | 425 | 0 | 6 | 0 | 0 | 0 | 7 | 3 |
| Liberty township..... | 62 | 62 | 0 | 0 | 0 | 0 | 0 | 0 | 0 |
| Little Sand Lake UT..... | 349 | 344 | 0 | 1 | 0 | 0 | 0 | 4 | 0 |
| Lone Pine township..... | 410 | 395 | 0 | 2 | 0 | 0 | 0 | 13 | 5 |
| Nashwauk city (part)..... | 0 | 0 | 0 | 0 | 0 | 0 | 0 | 0 | 0 |
| Marcell township..... | 467 | 449 | 1 | 1 | 0 | 0 | 2 | 14 | 3 |
| Max township..... | 142 | 105 | 0 | 35 | 0 | 0 | 0 | 2 | 0 |
| Moose Park township..... | 68 | 68 | 0 | 0 | 0 | 0 | 0 | 0 | 0 |
| Morse township..... | 615 | 540 | 5 | 28 | 0 | 0 | 0 | 42 | 6 |
| Nashwauk township..... | 1,681 | 1,621 | 0 | 17 | 1 | 0 | 2 | 40 | 16 |
| Nashwauk city (part)..... | 983 | 948 | 0 | 9 | 1 | 0 | 1 | 24 | 8 |
| Nore township..... | 57 | 51 | 0 | 5 | 0 | 0 | 0 | 1 | 2 |
| Northeast Itasca UT..... | 1,179 | 1,124 | 9 | 26 | 3 | 3 | 1 | 13 | 7 |
| Oteneagen township..... | 310 | 278 | 1 | 24 | 0 | 1 | 0 | 6 | 0 |
| Pomroy township..... | 39 | 37 | 0 | 0 | 0 | 0 | 0 | 2 | 0 |
| Sago township..... | 176 | 172 | 0 | 0 | 0 | 0 | 0 | 4 | 0 |
| Sand Lake township..... | 146 | 122 | 0 | 20 | 1 | 0 | 0 | 3 | 0 |
| Spang township..... | 264 | 253 | 1 | 4 | 0 | 0 | 0 | 6 | 9 |
| Splithand township..... | 250 | 242 | 1 | 5 | 0 | 0 | 0 | 2 | 8 |
| Squaw Lake city..... | 107 | 50 | 0 | 55 | 1 | 0 | 0 | 1 | 0 |
| Stokes township..... | 230 | 217 | 1 | 5 | 5 | 0 | 0 | 2 | 1 |
| Third River township..... | 50 | 43 | 0 | 4 | 0 | 0 | 0 | 3 | 0 |
| Trout Lake township..... | 1,087 | 1,062 | 3 | 7 | 0 | 0 | 2 | 13 | 5 |
| Wabana township..... | 537 | 528 | 0 | 3 | 0 | 0 | 0 | 6 | 3 |
| Warba city..... | 181 | 176 | 0 | 5 | 0 | 0 | 0 | 0 | 0 |
| Wawina township..... | 77 | 76 | 0 | 0 | 1 | 0 | 0 | 0 | 0 |
| Wildwood township..... | 193 | 182 | 4 | 0 | 0 | 0 | 0 | 7 | 6 |
| Wirt township..... | 106 | 101 | 0 | 3 | 0 | 0 | 0 | 2 | 0 |
| Zemple city..... | 93 | 87 | 0 | 5 | 0 | 0 | 0 | 1 | 0 |
| Jackson County..... | 10,266 | 9,830 | 47 | 24 | 140 | 1 | 120 | 104 | 277 |
| Alba township..... | 170 | 168 | 0 | 0 | 0 | 0 | 0 | 2 | 0 |
| Alpha city..... | 116 | 109 | 0 | 0 | 3 | 0 | 1 | 3 | 1 |
| Belmont township..... | 218 | 218 | 0 | 0 | 0 | 0 | 0 | 0 | 1 |
| Christiania township..... | 249 | 242 | 0 | 0 | 1 | 0 | 4 | 2 | 1 |
| Fish Lake CDP..... | 51 | 51 | 0 | 0 | 0 | 0 | 0 | 0 | 1 |
| Delafield township..... | 226 | 225 | 0 | 0 | 0 | 0 | 0 | 1 | 2 |
| Des Moines township..... | 232 | 231 | 0 | 0 | 1 | 0 | 0 | 0 | 1 |
| Enterprise township..... | 187 | 182 | 0 | 0 | 4 | 0 | 0 | 1 | 0 |
| Ewington township..... | 244 | 213 | 1 | 0 | 2 | 0 | 15 | 13 | 26 |
| Heron Lake city..... | 698 | 643 | 13 | 9 | 2 | 0 | 29 | 2 | 84 |
| Heron Lake township..... | 333 | 320 | 0 | 0 | 4 | 0 | 3 | 6 | 9 |
| Hunter township..... | 224 | 222 | 0 | 0 | 0 | 0 | 1 | 1 | 3 |
| Jackson city..... | 3,299 | 3,079 | 17 | 12 | 113 | 0 | 25 | 53 | 59 |
| Kimball township..... | 129 | 124 | 0 | 0 | 0 | 0 | 5 | 0 | 7 |
| La Crosse township..... | 156 | 156 | 0 | 0 | 0 | 0 | 0 | 0 | 0 |
| Lakefield city..... | 1,694 | 1,660 | 13 | 0 | 2 | 0 | 12 | 7 | 37 |
| Middletown township..... | 227 | 225 | 0 | 0 | 2 | 0 | 0 | 0 | 1 |
| Minneota township..... | 259 | 249 | 0 | 0 | 3 | 1 | 3 | 3 | 5 |
| Okabena city..... | 188 | 174 | 2 | 2 | 1 | 0 | 6 | 3 | 9 |
| Petersburg township..... | 232 | 230 | 0 | 0 | 0 | 0 | 2 | 0 | 3 |
| Rost township..... | 211 | 201 | 0 | 1 | 0 | 0 | 7 | 2 | 7 |
| Round Lake township..... | 166 | 163 | 1 | 0 | 0 | 0 | 0 | 2 | 3 |
| Sioux Valley township..... | 192 | 192 | 0 | 0 | 0 | 0 | 0 | 0 | 3 |
| Weimer township..... | 142 | 138 | 0 | 0 | 2 | 0 | 0 | 2 | 1 |
| West Heron Lake township..... | 181 | 173 | 0 | 0 | 0 | 0 | 7 | 1 | 10 |
| Wilder city..... | 60 | 60 | 0 | 0 | 0 | 0 | 0 | 0 | 0 |
| Wisconsin township..... | 233 | 233 | 0 | 0 | 0 | 0 | 0 | 0 | 4 |
| Kanabec County..... | 16,239 | 15,754 | 55 | 90 | 53 | 3 | 34 | 250 | 214 |
| Ann Lake township..... | 447 | 430 | 1 | 4 | 2 | 0 | 0 | 10 | 4 |
| Arthur township..... | 1,843 | 1,776 | 3 | 10 | 3 | 3 | 0 | 48 | 24 |
| Braham city (part)..... | 0 | 0 | 0 | 0 | 0 | 0 | 0 | 0 | 0 |
| Brunswick township..... | 1,333 | 1,296 | 1 | 3 | 7 | 0 | 2 | 24 | 11 |
| Comfort township..... | 1,078 | 1,067 | 0 | 1 | 5 | 0 | 1 | 4 | 8 |

Table 3.

Race and Hispanic or Latino Origin: 2010—Con.

[For information on confidentiality protection, nonsampling error, and definitions, see Selected Appendixes at <www.census.gov/prod/cen2010/cph-1-a.pdf>]

| Not Hispanic or Latino | | | | | | | | State County County Subdivision Place |
|------------------------|----------|---------------------------------|---|-------|--|--------------------|-------------------------|--|
| Total | One race | | | | | | Two or More Races | |
| | White | Black or African American | American Indian and Alaska Native | Asian | Native Hawaiian and Other Pacific Islander | Some Other Race | | |
| 305 | 299 | 0 | 2 | 2 | 0 | 0 | 2 | Itasca County--Con. |
| 97 | 95 | 0 | 0 | 0 | 0 | 0 | 2 | Feeley township |
| 462 | 455 | 0 | 2 | 0 | 0 | 0 | 5 | Good Hope township |
| 10,738 | 10,207 | 66 | 203 | 64 | 0 | 1 | 197 | Goodland township |
| 35 | 35 | 0 | 0 | 0 | 0 | 0 | 0 | Grand Rapids city |
| 1,924 | 1,835 | 6 | 44 | 6 | 0 | 0 | 33 | Grattan township |
| 361 | 346 | 1 | 8 | 0 | 0 | 0 | 6 | Greenway township |
| 699 | 654 | 4 | 22 | 3 | 0 | 0 | 16 | Calumet city |
| 0 | 0 | 0 | 0 | 0 | 0 | 0 | 0 | Marble city |
| 3,224 | 3,143 | 2 | 19 | 12 | 0 | 7 | 41 | Nashwauk city (part) |
| 642 | 607 | 4 | 8 | 0 | 3 | 0 | 20 | Harris township |
| 356 | 324 | 4 | 7 | 0 | 3 | 0 | 18 | Iron Range township |
| 1,065 | 1,022 | 5 | 14 | 2 | 0 | 0 | 22 | Taconite city |
| 106 | 105 | 0 | 0 | 0 | 0 | 0 | 1 | Keewatin city |
| 303 | 298 | 0 | 3 | 2 | 0 | 0 | 0 | Kinghurst township |
| 659 | 604 | 4 | 19 | 0 | 0 | 0 | 32 | Lake Jessie township |
| 435 | 422 | 0 | 6 | 0 | 0 | 0 | 7 | La Prairie city |
| 62 | 62 | 0 | 0 | 0 | 0 | 0 | 0 | Lawrence township |
| 349 | 344 | 0 | 1 | 0 | 0 | 0 | 4 | Liberty township |
| 405 | 394 | 0 | 2 | 0 | 0 | 0 | 9 | Little Sand Lake UT |
| 0 | 0 | 0 | 0 | 0 | 0 | 0 | 0 | Lone Pine township |
| 464 | 448 | 1 | 1 | 0 | 0 | 0 | 14 | Nashwauk city (part) |
| 142 | 105 | 0 | 35 | 0 | 0 | 0 | 2 | Marcell township |
| 68 | 68 | 0 | 0 | 0 | 0 | 0 | 0 | Max township |
| 609 | 538 | 2 | 27 | 0 | 0 | 0 | 42 | Moose Park township |
| 1,665 | 1,617 | 0 | 17 | 1 | 0 | 0 | 30 | Morse township |
| 975 | 946 | 0 | 9 | 1 | 0 | 0 | 19 | Nashwauk township |
| 55 | 49 | 0 | 5 | 0 | 0 | 0 | 1 | Nashwauk city (part) |
| 1,172 | 1,118 | 9 | 26 | 3 | 3 | 0 | 13 | Nore township |
| 310 | 278 | 1 | 24 | 0 | 1 | 0 | 6 | Northeast Itasca UT |
| 39 | 37 | 0 | 0 | 0 | 0 | 0 | 2 | Oteneagen township |
| 176 | 172 | 0 | 0 | 0 | 0 | 0 | 4 | Pomroy township |
| 146 | 122 | 0 | 20 | 1 | 0 | 0 | 3 | Sago township |
| 255 | 248 | 1 | 4 | 0 | 0 | 0 | 2 | Sand Lake township |
| 242 | 235 | 1 | 5 | 0 | 0 | 0 | 1 | Spang township |
| 107 | 50 | 0 | 55 | 1 | 0 | 0 | 1 | Splithand township |
| 229 | 216 | 1 | 5 | 5 | 0 | 0 | 2 | Squaw Lake city |
| 50 | 43 | 0 | 4 | 0 | 0 | 0 | 3 | Stokes township |
| 1,082 | 1,061 | 3 | 6 | 0 | 0 | 0 | 12 | Third River township |
| 534 | 528 | 0 | 3 | 0 | 0 | 0 | 3 | Trout Lake township |
| 181 | 176 | 0 | 5 | 0 | 0 | 0 | 0 | Wabana township |
| 77 | 76 | 0 | 0 | 1 | 0 | 0 | 0 | Warba city |
| 187 | 180 | 0 | 0 | 0 | 0 | 0 | 7 | Wawina township |
| 106 | 101 | 0 | 3 | 0 | 0 | 0 | 2 | Wildwood township |
| 93 | 87 | 0 | 5 | 0 | 0 | 0 | 1 | Wirt township |
| 9,989 | 9,701 | 47 | 15 | 136 | 0 | 5 | 85 | Zemple city |
| 170 | 168 | 0 | 0 | 0 | 0 | 0 | 2 | Jackson County |
| 115 | 109 | 0 | 0 | 3 | 0 | 0 | 3 | Alba township |
| 217 | 217 | 0 | 0 | 0 | 0 | 0 | 0 | Alpha city |
| 248 | 241 | 0 | 0 | 1 | 0 | 4 | 2 | Belmont township |
| 50 | 50 | 0 | 0 | 0 | 0 | 0 | 0 | Christiania township |
| 224 | 223 | 0 | 0 | 0 | 0 | 0 | 1 | Fish Lake CDP |
| 231 | 230 | 0 | 0 | 1 | 0 | 0 | 0 | Delafield township |
| 187 | 182 | 0 | 0 | 4 | 0 | 0 | 1 | Des Moines township |
| 218 | 208 | 1 | 0 | 2 | 0 | 0 | 7 | Enterprise township |
| 614 | 596 | 13 | 2 | 1 | 0 | 1 | 1 | Ewington township |
| 324 | 317 | 0 | 0 | 1 | 0 | 0 | 6 | Heron Lake city |
| 221 | 220 | 0 | 0 | 0 | 0 | 0 | 1 | Heron Lake township |
| 3,240 | 3,053 | 17 | 12 | 113 | 0 | 0 | 45 | Hunter township |
| 122 | 122 | 0 | 0 | 0 | 0 | 0 | 0 | Jackson city |
| 156 | 156 | 0 | 0 | 0 | 0 | 0 | 0 | Kimball township |
| 1,657 | 1,635 | 13 | 0 | 2 | 0 | 0 | 7 | La Crosse township |
| 226 | 224 | 0 | 0 | 2 | 0 | 0 | 0 | Lakefield city |
| 254 | 248 | 0 | 0 | 3 | 0 | 0 | 0 | Middletown township |
| 179 | 174 | 2 | 0 | 1 | 0 | 0 | 2 | Minneota township |
| 229 | 229 | 0 | 0 | 0 | 0 | 0 | 0 | Okabena city |
| 204 | 201 | 0 | 1 | 0 | 0 | 0 | 2 | Petersburg township |
| 163 | 162 | 1 | 0 | 0 | 0 | 0 | 0 | Rost township |
| 189 | 189 | 0 | 0 | 0 | 0 | 0 | 0 | Round Lake township |
| 141 | 138 | 0 | 0 | 2 | 0 | 0 | 1 | Sioux Valley township |
| 171 | 170 | 0 | 0 | 0 | 0 | 0 | 1 | Weimer township |
| 60 | 60 | 0 | 0 | 0 | 0 | 0 | 0 | West Heron Lake township |
| 229 | 229 | 0 | 0 | 0 | 0 | 0 | 0 | Wilder city |
| 16,025 | 15,606 | 52 | 84 | 53 | 3 | 3 | 224 | Wisconsin township |
| 443 | 429 | 1 | 4 | 2 | 0 | 0 | 7 | Kanabec County |
| 1,819 | 1,761 | 3 | 9 | 3 | 3 | 0 | 40 | Ann Lake township |
| 0 | 0 | 0 | 0 | 0 | 0 | 0 | 0 | Arthur township |
| 1,322 | 1,289 | 1 | 3 | 7 | 0 | 2 | 20 | Braham city (part) |
| 1,070 | 1,060 | 0 | 1 | 5 | 0 | 0 | 4 | Brunswick township |

Table 3.

Race and Hispanic or Latino Origin: 2010—Con.

[For information on confidentiality protection, nonsampling error, and definitions, see Selected Appendixes at <www.census.gov/prod/cen2010/cph-1-a.pdf>]

| State County County Subdivision Place | Total population | Race | | | | | | | Hispanic or Latino (of any race) |
|--|---------------------|----------|---------------------------------|---|-------|--|--------------------|-------------------------|--|
| | | One race | | | | | | Two or More Races | |
| | | White | Black or African American | American Indian and Alaska Native | Asian | Native Hawaiian and Other Pacific Islander | Some Other Race | | |
| Kanabec County--Con. | | | | | | | | | |
| Ford township..... | 195 | 190 | 0 | 1 | 0 | 0 | 0 | 4 | 0 |
| Grass Lake township..... | 1,038 | 996 | 3 | 4 | 2 | 0 | 13 | 20 | 28 |
| Grasston city..... | 158 | 155 | 1 | 0 | 0 | 0 | 1 | 1 | 2 |
| Hay Brook township..... | 246 | 235 | 0 | 0 | 1 | 0 | 0 | 10 | 4 |
| Hillman township..... | 444 | 427 | 3 | 3 | 6 | 0 | 0 | 5 | 8 |
| Kanabec township..... | 943 | 912 | 2 | 11 | 5 | 0 | 0 | 13 | 4 |
| Knife Lake township..... | 1,156 | 1,134 | 4 | 2 | 8 | 0 | 0 | 8 | 6 |
| Kroschel township..... | 216 | 214 | 0 | 1 | 0 | 0 | 0 | 1 | 0 |
| Mora city..... | 3,571 | 3,431 | 27 | 25 | 9 | 0 | 11 | 68 | 79 |
| Ogilvie city..... | 369 | 365 | 0 | 1 | 0 | 0 | 0 | 3 | 1 |
| Peace township..... | 939 | 916 | 6 | 5 | 0 | 0 | 0 | 12 | 2 |
| Pomroy township..... | 425 | 416 | 0 | 6 | 0 | 0 | 1 | 2 | 5 |
| Quamba city..... | 123 | 122 | 0 | 1 | 0 | 0 | 0 | 0 | 3 |
| South Fork township..... | 789 | 773 | 1 | 2 | 1 | 0 | 2 | 10 | 16 |
| Whited township..... | 926 | 899 | 3 | 10 | 4 | 0 | 3 | 7 | 9 |
| Kandiyohi County..... | 42,239 | 39,206 | 984 | 130 | 172 | 19 | 1,221 | 507 | 4,710 |
| Arctander township..... | 381 | 369 | 0 | 1 | 1 | 1 | 0 | 9 | 0 |
| Atwater city..... | 1,133 | 1,101 | 1 | 1 | 3 | 0 | 23 | 4 | 45 |
| Blomkest city..... | 157 | 150 | 0 | 0 | 1 | 0 | 1 | 5 | 10 |
| Burbank township..... | 566 | 561 | 0 | 0 | 2 | 0 | 0 | 3 | 7 |
| Colfax township..... | 547 | 544 | 1 | 0 | 1 | 0 | 0 | 1 | 8 |
| Dovre township..... | 2,119 | 2,080 | 6 | 2 | 2 | 1 | 14 | 14 | 62 |
| East Lake Lillian township..... | 199 | 191 | 2 | 0 | 2 | 0 | 0 | 4 | 7 |
| Edwards township..... | 242 | 233 | 1 | 0 | 0 | 0 | 2 | 6 | 10 |
| Fahlun township..... | 335 | 334 | 0 | 0 | 0 | 0 | 0 | 1 | 0 |
| Gennessee township..... | 413 | 408 | 2 | 2 | 0 | 0 | 1 | 0 | 4 |
| Green Lake township..... | 1,582 | 1,567 | 4 | 0 | 4 | 0 | 6 | 1 | 16 |
| Harrison township..... | 576 | 570 | 2 | 0 | 1 | 0 | 0 | 3 | 13 |
| Holland township..... | 338 | 328 | 0 | 3 | 0 | 0 | 5 | 2 | 13 |
| Irving township..... | 906 | 894 | 1 | 0 | 9 | 0 | 2 | 0 | 3 |
| Kandiyohi city..... | 491 | 454 | 0 | 2 | 2 | 0 | 17 | 16 | 28 |
| Kandiyohi township..... | 636 | 629 | 0 | 0 | 0 | 0 | 5 | 2 | 16 |
| Lake Andrew township..... | 982 | 978 | 0 | 0 | 2 | 0 | 2 | 0 | 5 |
| Lake Elizabeth township..... | 233 | 232 | 0 | 0 | 0 | 1 | 0 | 0 | 4 |
| Lake Lillian city..... | 238 | 234 | 1 | 0 | 1 | 0 | 0 | 2 | 5 |
| Lake Lillian township..... | 190 | 189 | 0 | 0 | 0 | 0 | 0 | 1 | 5 |
| Mamre township..... | 385 | 367 | 1 | 2 | 1 | 0 | 6 | 8 | 15 |
| New London city..... | 1,251 | 1,235 | 0 | 2 | 1 | 0 | 11 | 2 | 34 |
| New London township..... | 2,943 | 2,908 | 5 | 6 | 7 | 1 | 3 | 13 | 40 |
| Norway Lake township..... | 274 | 273 | 0 | 1 | 0 | 0 | 0 | 0 | 2 |
| Pennock city..... | 508 | 465 | 0 | 0 | 7 | 0 | 20 | 16 | 86 |
| Prinsburg city..... | 497 | 484 | 6 | 0 | 2 | 0 | 3 | 2 | 6 |
| Raymond city..... | 764 | 742 | 3 | 1 | 0 | 0 | 10 | 8 | 36 |
| Regal city..... | 34 | 34 | 0 | 0 | 0 | 0 | 0 | 0 | 0 |
| Roseland township..... | 371 | 366 | 0 | 0 | 1 | 0 | 3 | 1 | 6 |
| Roseville township..... | 622 | 602 | 0 | 1 | 3 | 0 | 12 | 4 | 30 |
| St. Johns township..... | 411 | 394 | 7 | 0 | 3 | 0 | 0 | 7 | 15 |
| Spicer city..... | 1,167 | 1,146 | 1 | 5 | 2 | 0 | 2 | 11 | 48 |
| Sunburg city..... | 100 | 99 | 0 | 0 | 0 | 0 | 0 | 1 | 0 |
| Whitefield township..... | 525 | 510 | 2 | 6 | 0 | 0 | 7 | 0 | 14 |
| Willmar city..... | 19,610 | 17,037 | 933 | 93 | 111 | 15 | 1,066 | 355 | 4,099 |
| Willmar township..... | 513 | 498 | 5 | 2 | 3 | 0 | 0 | 5 | 18 |
| Kittson County..... | 4,552 | 4,484 | 11 | 4 | 16 | 0 | 12 | 25 | 69 |
| Arveson township..... | 96 | 96 | 0 | 0 | 0 | 0 | 0 | 0 | 0 |
| Cannon township..... | 20 | 20 | 0 | 0 | 0 | 0 | 0 | 0 | 0 |
| Caribou township..... | 48 | 40 | 7 | 0 | 0 | 0 | 0 | 1 | 0 |
| Clow township..... | 46 | 46 | 0 | 0 | 0 | 0 | 0 | 0 | 3 |
| Davis township..... | 30 | 30 | 0 | 0 | 0 | 0 | 0 | 0 | 0 |
| Deerwood township..... | 153 | 151 | 0 | 0 | 2 | 0 | 0 | 0 | 1 |
| Donaldson city..... | 42 | 42 | 0 | 0 | 0 | 0 | 0 | 0 | 0 |
| Granville township..... | 83 | 81 | 1 | 0 | 0 | 0 | 0 | 1 | 0 |
| Hallock city..... | 981 | 968 | 1 | 0 | 6 | 0 | 1 | 5 | 27 |
| Hallock township..... | 104 | 101 | 0 | 1 | 0 | 0 | 0 | 2 | 3 |
| Halma city..... | 61 | 58 | 0 | 0 | 0 | 0 | 0 | 3 | 0 |
| Hampden township..... | 38 | 38 | 0 | 0 | 0 | 0 | 0 | 0 | 0 |
| Hazelton township..... | 104 | 97 | 0 | 0 | 1 | 0 | 5 | 1 | 5 |
| Hill township..... | 15 | 15 | 0 | 0 | 0 | 0 | 0 | 0 | 0 |
| Humboldt city..... | 45 | 41 | 0 | 0 | 0 | 0 | 4 | 0 | 6 |
| Jupiter township..... | 111 | 111 | 0 | 0 | 0 | 0 | 0 | 0 | 0 |
| Karlstad city..... | 760 | 753 | 2 | 1 | 2 | 0 | 0 | 2 | 3 |
| Kennedy city..... | 193 | 190 | 0 | 0 | 2 | 0 | 0 | 1 | 8 |
| Klondike UT..... | 0 | 0 | 0 | 0 | 0 | 0 | 0 | 0 | 0 |
| Lake Bronson city..... | 229 | 227 | 0 | 0 | 0 | 0 | 0 | 2 | 0 |
| Lancaster city..... | 340 | 336 | 0 | 0 | 2 | 0 | 2 | 0 | 5 |
| McKinley UT..... | 38 | 38 | 0 | 0 | 0 | 0 | 0 | 0 | 0 |
| North Red River UT..... | 0 | 0 | 0 | 0 | 0 | 0 | 0 | 0 | 0 |
| Norway township..... | 91 | 90 | 0 | 1 | 0 | 0 | 0 | 0 | 0 |
| Peatland UT..... | 9 | 9 | 0 | 0 | 0 | 0 | 0 | 0 | 0 |
| Pelan township..... | 45 | 45 | 0 | 0 | 0 | 0 | 0 | 0 | 0 |

Table 3.

Race and Hispanic or Latino Origin: 2010—Con.

[For information on confidentiality protection, nonsampling error, and definitions, see Selected Appendixes at <www.census.gov/prod/cen2010/cph-1-a.pdf>]

| Not Hispanic or Latino | | | | | | | | State County County Subdivision Place |
|------------------------|----------|---------------------------------|---|-------|--|--------------------|-------------------------|--|
| Total | One race | | | | | | Two or More Races | |
| | White | Black or African American | American Indian and Alaska Native | Asian | Native Hawaiian and Other Pacific Islander | Some Other Race | | |
| 195 | 190 | 0 | 1 | 0 | 0 | 0 | 4 | Kanabec County--Con. |
| 1,010 | 983 | 3 | 4 | 2 | 0 | 0 | 18 | Ford township |
| 156 | 155 | 0 | 0 | 0 | 0 | 0 | 1 | Grass Lake township |
| 242 | 232 | 0 | 0 | 1 | 0 | 0 | 9 | Grasston city |
| 436 | 420 | 3 | 2 | 6 | 0 | 0 | 5 | Hay Brook township |
| 939 | 908 | 2 | 11 | 5 | 0 | 0 | 13 | Hillman township |
| 1,150 | 1,129 | 3 | 2 | 8 | 0 | 0 | 8 | Kanabec township |
| 216 | 214 | 0 | 1 | 0 | 0 | 0 | 1 | Knife Lake township |
| 3,492 | 3,375 | 26 | 22 | 9 | 0 | 0 | 60 | Kroschel township |
| 368 | 364 | 0 | 1 | 0 | 0 | 0 | 3 | Mora city |
| 937 | 914 | 6 | 5 | 0 | 0 | 0 | 12 | Ogilvie city |
| 420 | 412 | 0 | 6 | 0 | 0 | 0 | 2 | Peace township |
| 120 | 119 | 0 | 1 | 0 | 0 | 0 | 0 | Pomroy township |
| 773 | 760 | 1 | 1 | 1 | 0 | 0 | 10 | Quamba city |
| 917 | 892 | 3 | 10 | 4 | 0 | 1 | 7 | South Fork township |
| | | | | | | | | Whited township |
| 37,529 | 35,964 | 952 | 107 | 167 | 16 | 27 | 296 | Kandiyohi County |
| 381 | 369 | 0 | 1 | 1 | 1 | 0 | 9 | Arctander township |
| 1,088 | 1,080 | 1 | 1 | 3 | 0 | 0 | 3 | Atwater city |
| 147 | 146 | 0 | 0 | 1 | 0 | 0 | 0 | Blomkest city |
| 559 | 554 | 0 | 0 | 2 | 0 | 0 | 3 | Burbank township |
| 539 | 536 | 1 | 0 | 1 | 0 | 0 | 1 | Colfax township |
| 2,057 | 2,043 | 6 | 2 | 2 | 0 | 0 | 4 | Dovre township |
| 192 | 184 | 2 | 0 | 2 | 0 | 0 | 4 | East Lake Lillian township |
| 232 | 230 | 1 | 0 | 0 | 0 | 0 | 1 | Edwards township |
| 335 | 334 | 0 | 0 | 0 | 0 | 0 | 1 | Fahlun township |
| 409 | 405 | 2 | 2 | 0 | 0 | 0 | 0 | Gennessee township |
| 1,566 | 1,556 | 4 | 0 | 4 | 0 | 1 | 1 | Green Lake township |
| 563 | 559 | 2 | 0 | 1 | 0 | 0 | 1 | Harrison township |
| 325 | 324 | 0 | 0 | 0 | 0 | 1 | 0 | Holland township |
| 903 | 893 | 1 | 0 | 9 | 0 | 0 | 0 | Irving township |
| 463 | 443 | 0 | 2 | 2 | 0 | 0 | 16 | Kandiyohi city |
| 620 | 619 | 0 | 0 | 0 | 0 | 0 | 1 | Kandiyohi township |
| 977 | 975 | 0 | 0 | 2 | 0 | 0 | 0 | Lake Andrew township |
| 229 | 229 | 0 | 0 | 0 | 0 | 0 | 0 | Lake Elizabeth township |
| 233 | 229 | 1 | 0 | 1 | 0 | 0 | 2 | Lake Lillian city |
| 185 | 184 | 0 | 0 | 0 | 0 | 0 | 1 | Lake Lillian township |
| 370 | 362 | 1 | 0 | 1 | 0 | 0 | 6 | Mamre township |
| 1,217 | 1,210 | 0 | 2 | 1 | 0 | 2 | 2 | New London city |
| 2,903 | 2,875 | 5 | 6 | 7 | 1 | 0 | 9 | New London township |
| 272 | 271 | 0 | 1 | 0 | 0 | 0 | 0 | Norway Lake township |
| 422 | 408 | 0 | 0 | 7 | 0 | 0 | 7 | Pennock city |
| 491 | 478 | 6 | 0 | 2 | 0 | 3 | 2 | Prinsburg city |
| 728 | 719 | 3 | 1 | 0 | 0 | 0 | 5 | Raymond city |
| 34 | 34 | 0 | 0 | 0 | 0 | 0 | 0 | Regal city |
| 365 | 363 | 0 | 0 | 1 | 0 | 0 | 1 | Roseland township |
| 592 | 584 | 0 | 1 | 3 | 0 | 0 | 4 | Roseville township |
| 396 | 386 | 0 | 0 | 3 | 0 | 0 | 7 | St. Johns township |
| 1,119 | 1,101 | 1 | 5 | 2 | 0 | 0 | 10 | Spicer city |
| 100 | 99 | 0 | 0 | 0 | 0 | 0 | 1 | Sunburg city |
| 511 | 506 | 2 | 2 | 0 | 0 | 1 | 0 | Whitefield township |
| 15,511 | 14,192 | 908 | 80 | 106 | 14 | 19 | 192 | Willmar city |
| 495 | 484 | 5 | 1 | 3 | 0 | 0 | 2 | Willmar township |
| 4,483 | 4,434 | 11 | 4 | 14 | 0 | 0 | 20 | Kittson County |
| 96 | 96 | 0 | 0 | 0 | 0 | 0 | 0 | Arveson township |
| 20 | 20 | 0 | 0 | 0 | 0 | 0 | 0 | Cannon township |
| 48 | 40 | 7 | 0 | 0 | 0 | 0 | 1 | Caribou township |
| 43 | 43 | 0 | 0 | 0 | 0 | 0 | 0 | Clow township |
| 30 | 30 | 0 | 0 | 0 | 0 | 0 | 0 | Davis township |
| 152 | 150 | 0 | 0 | 2 | 0 | 0 | 0 | Deerwood township |
| 42 | 42 | 0 | 0 | 0 | 0 | 0 | 0 | Donaldson city |
| 83 | 81 | 1 | 0 | 0 | 0 | 0 | 1 | Granville township |
| 954 | 944 | 1 | 0 | 4 | 0 | 0 | 5 | Hallock city |
| 101 | 98 | 0 | 1 | 0 | 0 | 0 | 2 | Hallock township |
| 61 | 58 | 0 | 0 | 0 | 0 | 0 | 3 | Halma city |
| 38 | 38 | 0 | 0 | 0 | 0 | 0 | 0 | Hampden township |
| 99 | 97 | 0 | 0 | 1 | 0 | 0 | 1 | Hazelton township |
| 15 | 15 | 0 | 0 | 0 | 0 | 0 | 0 | Hill township |
| 39 | 39 | 0 | 0 | 0 | 0 | 0 | 0 | Humboldt city |
| 111 | 111 | 0 | 0 | 0 | 0 | 0 | 0 | Jupiter township |
| 757 | 751 | 2 | 1 | 2 | 0 | 0 | 1 | Karlstad city |
| 185 | 183 | 0 | 0 | 2 | 0 | 0 | 0 | Kennedy city |
| 0 | 0 | 0 | 0 | 0 | 0 | 0 | 0 | Klondike UT |
| 229 | 227 | 0 | 0 | 0 | 0 | 0 | 2 | Lake Bronson city |
| 335 | 333 | 0 | 0 | 2 | 0 | 0 | 0 | Lancaster city |
| 38 | 38 | 0 | 0 | 0 | 0 | 0 | 0 | McKinley UT |
| 0 | 0 | 0 | 0 | 0 | 0 | 0 | 0 | North Red River UT |
| 91 | 90 | 0 | 1 | 0 | 0 | 0 | 0 | Norway township |
| 9 | 9 | 0 | 0 | 0 | 0 | 0 | 0 | Peatland UT |
| 45 | 45 | 0 | 0 | 0 | 0 | 0 | 0 | Pelan township |

Table 3.

Race and Hispanic or Latino Origin: 2010—Con.

[For information on confidentiality protection, nonsampling error, and definitions, see Selected Appendixes at <www.census.gov/prod/cen2010/cph-1-a.pdf>]

| State County County Subdivision Place | Total population | Race | | | | | | | Hispanic or Latino (of any race) |
|--|---------------------|----------|---------------------------------|--|-------|--|--------------------|-------------------------|--|
| | | One race | | | | | | Two or More Races | |
| | | White | Black or African American | American Indian and Alaska Native | Asian | Native Hawaiian and Other Pacific Islander | Some Other Race | | |
| Kittson County—Con. | | | | | | | | | |
| Percy township..... | 31 | 31 | 0 | 0 | 0 | 0 | 0 | 0 | 0 |
| Poppleton township..... | 120 | 120 | 0 | 0 | 0 | 0 | 0 | 0 | 0 |
| Richardville township..... | 102 | 101 | 0 | 0 | 0 | 0 | 0 | 1 | 0 |
| St. Joseph township..... | 56 | 56 | 0 | 0 | 0 | 0 | 0 | 0 | 0 |
| St. Vincent city..... | 64 | 63 | 0 | 1 | 0 | 0 | 0 | 0 | 4 |
| St. Vincent township..... | 58 | 58 | 0 | 0 | 0 | 0 | 0 | 0 | 0 |
| Skane township..... | 46 | 46 | 0 | 0 | 0 | 0 | 0 | 0 | 0 |
| South Red River township..... | 19 | 19 | 0 | 0 | 0 | 0 | 0 | 0 | 0 |
| Spring Brook township..... | 52 | 52 | 0 | 0 | 0 | 0 | 0 | 0 | 0 |
| Svea township..... | 49 | 45 | 0 | 0 | 1 | 0 | 0 | 3 | 3 |
| Tegner township..... | 48 | 48 | 0 | 0 | 0 | 0 | 0 | 0 | 1 |
| Teien township..... | 73 | 72 | 0 | 0 | 0 | 0 | 0 | 1 | 0 |
| Thompson township..... | 152 | 150 | 0 | 0 | 0 | 0 | 0 | 2 | 0 |
| Koochiching County..... | 13,311 | 12,593 | 78 | 311 | 44 | 3 | 25 | 257 | 147 |
| Big Falls city..... | 236 | 229 | 0 | 4 | 0 | 0 | 0 | 3 | 4 |
| East Koochiching UT..... | 355 | 352 | 0 | 0 | 2 | 0 | 0 | 1 | 5 |
| International Falls city..... | 6,424 | 5,996 | 65 | 160 | 16 | 0 | 9 | 178 | 72 |
| Littlefork city..... | 647 | 641 | 1 | 2 | 0 | 0 | 1 | 2 | 4 |
| Mizpah city..... | 56 | 55 | 0 | 0 | 1 | 0 | 0 | 0 | 0 |
| Nett Lake UT..... | 101 | 11 | 0 | 88 | 0 | 0 | 0 | 2 | 0 |
| Nett Lake CDP (part)..... | 70 | 7 | 0 | 63 | 0 | 0 | 0 | 0 | 0 |
| Northome city..... | 200 | 194 | 0 | 2 | 0 | 0 | 0 | 4 | 0 |
| Northome UT..... | 447 | 416 | 2 | 15 | 3 | 0 | 1 | 10 | 7 |
| Northwest Koochiching UT..... | 463 | 451 | 0 | 2 | 10 | 0 | 0 | 0 | 8 |
| Rainy Lake UT..... | 4,048 | 3,925 | 10 | 31 | 10 | 3 | 14 | 55 | 45 |
| Ranier city..... | 145 | 143 | 0 | 0 | 1 | 0 | 0 | 1 | 2 |
| South Koochiching UT..... | 189 | 180 | 0 | 7 | 1 | 0 | 0 | 1 | 0 |
| Lac qui Parle County..... | 7,259 | 7,087 | 17 | 17 | 29 | 3 | 45 | 61 | 108 |
| Agassiz township..... | 103 | 103 | 0 | 0 | 0 | 0 | 0 | 0 | 0 |
| Arena township..... | 122 | 121 | 1 | 0 | 0 | 0 | 0 | 0 | 0 |
| Augusta township..... | 110 | 110 | 0 | 0 | 0 | 0 | 0 | 0 | 0 |
| Baxter township..... | 200 | 198 | 0 | 0 | 2 | 0 | 0 | 0 | 0 |
| Bellingham city..... | 168 | 168 | 0 | 0 | 0 | 0 | 0 | 0 | 2 |
| Boyd city..... | 175 | 166 | 0 | 0 | 1 | 0 | 8 | 0 | 8 |
| Camp Release township..... | 315 | 314 | 0 | 0 | 1 | 0 | 0 | 0 | 0 |
| Cerro Gordo township..... | 197 | 185 | 4 | 1 | 2 | 0 | 0 | 5 | 2 |
| Dawson city..... | 1,540 | 1,500 | 6 | 6 | 0 | 2 | 9 | 17 | 36 |
| Freeland township..... | 102 | 100 | 0 | 0 | 0 | 0 | 0 | 2 | 0 |
| Garfield township..... | 145 | 144 | 0 | 0 | 1 | 0 | 0 | 0 | 0 |
| Hamlin township..... | 165 | 161 | 0 | 0 | 4 | 0 | 0 | 0 | 0 |
| Hantho township..... | 105 | 100 | 0 | 1 | 0 | 0 | 4 | 0 | 5 |
| Lac qui Parle township..... | 178 | 177 | 0 | 0 | 0 | 1 | 0 | 0 | 1 |
| Lake Shore township..... | 191 | 191 | 0 | 0 | 0 | 0 | 0 | 0 | 1 |
| Louisburg city..... | 47 | 44 | 0 | 0 | 2 | 0 | 1 | 0 | 1 |
| Madison city..... | 1,551 | 1,499 | 2 | 9 | 14 | 0 | 2 | 25 | 24 |
| Madison township..... | 216 | 215 | 0 | 0 | 0 | 0 | 0 | 1 | 0 |
| Manfred township..... | 99 | 90 | 0 | 0 | 0 | 0 | 9 | 0 | 9 |
| Marietta city..... | 162 | 160 | 0 | 0 | 0 | 0 | 0 | 2 | 0 |
| Maxwell township..... | 179 | 179 | 0 | 0 | 0 | 0 | 0 | 0 | 2 |
| Mehurin township..... | 77 | 76 | 0 | 0 | 0 | 0 | 0 | 1 | 0 |
| Nassau city..... | 72 | 72 | 0 | 0 | 0 | 0 | 0 | 0 | 0 |
| Perry township..... | 101 | 100 | 0 | 0 | 1 | 0 | 0 | 0 | 0 |
| Providence township..... | 169 | 169 | 0 | 0 | 0 | 0 | 0 | 0 | 0 |
| Riverside township..... | 310 | 299 | 4 | 0 | 0 | 0 | 5 | 2 | 5 |
| Ten Mile Lake township..... | 153 | 141 | 0 | 0 | 1 | 0 | 7 | 4 | 10 |
| Walter township..... | 148 | 148 | 0 | 0 | 0 | 0 | 0 | 0 | 2 |
| Yellow Bank township..... | 159 | 157 | 0 | 0 | 0 | 0 | 0 | 2 | 0 |
| Lake County..... | 10,866 | 10,616 | 16 | 51 | 31 | 0 | 15 | 137 | 80 |
| Beaver Bay city..... | 181 | 166 | 2 | 3 | 0 | 0 | 0 | 10 | 0 |
| Beaver Bay township..... | 473 | 466 | 0 | 1 | 2 | 0 | 0 | 4 | 1 |
| Finland CDP (part)..... | 40 | 39 | 0 | 1 | 0 | 0 | 0 | 0 | 0 |
| Crystal Bay township..... | 472 | 469 | 0 | 1 | 1 | 0 | 0 | 1 | 1 |
| Finland CDP (part)..... | 155 | 154 | 0 | 0 | 0 | 0 | 0 | 1 | 0 |
| Fall Lake township..... | 549 | 541 | 1 | 1 | 1 | 0 | 0 | 5 | 2 |
| Lake No. 1 UT..... | 154 | 151 | 0 | 1 | 1 | 0 | 0 | 1 | 4 |
| Lake No. 2 UT..... | 2,094 | 2,052 | 1 | 5 | 10 | 0 | 2 | 24 | 12 |
| Silver Bay city..... | 1,887 | 1,847 | 4 | 6 | 5 | 0 | 6 | 19 | 17 |
| Silver Creek township..... | 1,138 | 1,117 | 0 | 7 | 1 | 0 | 1 | 12 | 6 |
| Stony River township..... | 173 | 167 | 0 | 2 | 1 | 0 | 0 | 3 | 0 |
| Two Harbors city..... | 3,745 | 3,640 | 8 | 24 | 9 | 0 | 6 | 58 | 37 |
| Lake of the Woods County..... | 4,045 | 3,874 | 14 | 28 | 33 | 0 | 13 | 83 | 35 |
| Angle township..... | 119 | 118 | 0 | 0 | 0 | 0 | 0 | 1 | 0 |
| Angle Inlet CDP..... | 60 | 60 | 0 | 0 | 0 | 0 | 0 | 0 | 0 |
| Baudette city..... | 1,106 | 1,044 | 1 | 8 | 9 | 0 | 6 | 38 | 20 |
| Baudette township..... | 345 | 338 | 3 | 0 | 4 | 0 | 0 | 0 | 1 |
| Boone township..... | 36 | 30 | 5 | 0 | 0 | 0 | 0 | 1 | 1 |
| Chilgren township..... | 182 | 181 | 0 | 0 | 0 | 0 | 0 | 1 | 0 |

Table 3.

Race and Hispanic or Latino Origin: 2010—Con.

[For information on confidentiality protection, nonsampling error, and definitions, see Selected Appendixes at <www.census.gov/prod/cen2010/cph-1-a.pdf>]

| Not Hispanic or Latino | | | | | | | | State County County Subdivision Place |
|------------------------|----------|---------------------------------|---|-------|--|--------------------|-------------------------|--|
| Total | One race | | | | | | Two or More Races | |
| | White | Black or African American | American Indian and Alaska Native | Asian | Native Hawaiian and Other Pacific Islander | Some Other Race | | |
| 31 | 31 | 0 | 0 | 0 | 0 | 0 | 0 | Kittson County—Con. |
| 120 | 120 | 0 | 0 | 0 | 0 | 0 | 0 | Percy township |
| 102 | 101 | 0 | 0 | 0 | 0 | 0 | 1 | Poppleton township |
| 56 | 56 | 0 | 0 | 0 | 0 | 0 | 0 | Richardville township |
| 60 | 59 | 0 | 1 | 0 | 0 | 0 | 0 | St. Joseph township |
| 58 | 58 | 0 | 0 | 0 | 0 | 0 | 0 | St. Vincent city |
| 46 | 46 | 0 | 0 | 0 | 0 | 0 | 0 | St. Vincent township |
| 19 | 19 | 0 | 0 | 0 | 0 | 0 | 0 | Skane township |
| 52 | 52 | 0 | 0 | 0 | 0 | 0 | 0 | South Red River township |
| 46 | 45 | 0 | 0 | 1 | 0 | 0 | 0 | Spring Brook township |
| 47 | 47 | 0 | 0 | 0 | 0 | 0 | 0 | Svea township |
| 73 | 72 | 0 | 0 | 0 | 0 | 0 | 1 | Tegner township |
| 152 | 150 | 0 | 0 | 0 | 0 | 0 | 2 | Teien township |
| | | | | | | | | Thompson township |
| 13,164 | 12,512 | 76 | 303 | 44 | 1 | 4 | 224 | Koochiching County |
| 232 | 225 | 0 | 4 | 0 | 0 | 0 | 3 | Big Falls city |
| 350 | 347 | 0 | 0 | 2 | 0 | 0 | 1 | East Koochiching UT |
| 6,352 | 5,956 | 63 | 154 | 16 | 0 | 1 | 162 | International Falls city |
| 643 | 639 | 1 | 2 | 0 | 0 | 0 | 1 | Littlefork city |
| 56 | 55 | 0 | 0 | 1 | 0 | 0 | 0 | Mizpah city |
| 101 | 11 | 0 | 88 | 0 | 0 | 0 | 2 | Nett Lake UT |
| 70 | 7 | 0 | 63 | 0 | 0 | 0 | 0 | Nett Lake CDP (part) |
| 200 | 194 | 0 | 2 | 0 | 0 | 0 | 4 | Northome city |
| 440 | 415 | 2 | 15 | 3 | 0 | 0 | 5 | Northome UT |
| 455 | 444 | 0 | 1 | 10 | 0 | 0 | 0 | Northwest Koochiching UT |
| 4,003 | 3,905 | 10 | 30 | 10 | 1 | 3 | 44 | Rainy Lake UT |
| 143 | 141 | 0 | 0 | 1 | 0 | 0 | 1 | Ranier city |
| 189 | 180 | 0 | 7 | 1 | 0 | 0 | 1 | South Koochiching UT |
| | | | | | | | | |
| 7,151 | 7,040 | 17 | 10 | 29 | 2 | 1 | 52 | Lac qui Parle County |
| 103 | 103 | 0 | 0 | 0 | 0 | 0 | 0 | Agassiz township |
| 122 | 121 | 1 | 0 | 0 | 0 | 0 | 0 | Arena township |
| 110 | 110 | 0 | 0 | 0 | 0 | 0 | 0 | Augusta township |
| 200 | 198 | 0 | 0 | 2 | 0 | 0 | 0 | Baxter township |
| 166 | 166 | 0 | 0 | 0 | 0 | 0 | 0 | Bellingham city |
| 167 | 165 | 0 | 0 | 1 | 0 | 1 | 0 | Boyd city |
| 315 | 314 | 0 | 0 | 1 | 0 | 0 | 0 | Camp Release township |
| 195 | 183 | 4 | 1 | 2 | 0 | 0 | 5 | Cerro Gordo township |
| 1,504 | 1,481 | 6 | 4 | 0 | 1 | 0 | 12 | Dawson city |
| 102 | 100 | 0 | 0 | 0 | 0 | 0 | 2 | Freeland township |
| 145 | 144 | 0 | 0 | 1 | 0 | 0 | 0 | Garfield township |
| 165 | 161 | 0 | 0 | 4 | 0 | 0 | 0 | Hamlin township |
| 100 | 100 | 0 | 0 | 0 | 0 | 0 | 0 | Hantho township |
| 177 | 176 | 0 | 0 | 0 | 1 | 0 | 0 | Lac qui Parle township |
| 190 | 190 | 0 | 0 | 0 | 0 | 0 | 0 | Lake Shore township |
| 46 | 44 | 0 | 0 | 2 | 0 | 0 | 0 | Louisburg city |
| 1,527 | 1,482 | 2 | 5 | 14 | 0 | 0 | 24 | Madison city |
| 216 | 215 | 0 | 0 | 0 | 0 | 0 | 1 | Madison township |
| 90 | 90 | 0 | 0 | 0 | 0 | 0 | 0 | Manfred township |
| 162 | 160 | 0 | 0 | 0 | 0 | 0 | 2 | Marietta city |
| 177 | 177 | 0 | 0 | 0 | 0 | 0 | 0 | Maxwell township |
| 77 | 76 | 0 | 0 | 0 | 0 | 0 | 1 | Mehurin township |
| 72 | 72 | 0 | 0 | 0 | 0 | 0 | 0 | Nassau city |
| 101 | 100 | 0 | 0 | 1 | 0 | 0 | 0 | Perry township |
| 169 | 169 | 0 | 0 | 0 | 0 | 0 | 0 | Providence township |
| 305 | 299 | 4 | 0 | 0 | 0 | 0 | 2 | Riverside township |
| 143 | 141 | 0 | 0 | 1 | 0 | 0 | 1 | Ten Mile Lake township |
| 146 | 146 | 0 | 0 | 0 | 0 | 0 | 0 | Walter township |
| 159 | 157 | 0 | 0 | 0 | 0 | 0 | 2 | Yellow Bank township |
| | | | | | | | | |
| 10,786 | 10,558 | 16 | 50 | 31 | 0 | 2 | 129 | Lake County |
| 181 | 166 | 2 | 3 | 0 | 0 | 0 | 10 | Beaver Bay city |
| 472 | 465 | 0 | 1 | 2 | 0 | 0 | 4 | Beaver Bay township |
| 40 | 39 | 0 | 1 | 0 | 0 | 0 | 0 | Finland CDP (part) |
| 471 | 468 | 0 | 1 | 1 | 0 | 0 | 1 | Crystal Bay township |
| 155 | 154 | 0 | 0 | 0 | 0 | 0 | 1 | Finland CDP (part) |
| 547 | 539 | 1 | 1 | 1 | 0 | 0 | 5 | Fall Lake township |
| 150 | 147 | 0 | 1 | 1 | 0 | 0 | 1 | Lake No. 1 UT |
| 2,082 | 2,042 | 1 | 5 | 10 | 0 | 0 | 24 | Lake No. 2 UT |
| 1,870 | 1,834 | 4 | 6 | 5 | 0 | 2 | 19 | Silver Bay city |
| 1,132 | 1,114 | 0 | 7 | 1 | 0 | 0 | 10 | Silver Creek township |
| 173 | 167 | 0 | 2 | 1 | 0 | 0 | 3 | Stony River township |
| 3,708 | 3,616 | 8 | 23 | 9 | 0 | 0 | 52 | Two Harbors city |
| | | | | | | | | |
| 4,010 | 3,863 | 13 | 27 | 32 | 0 | 2 | 73 | Lake of the Woods County |
| 119 | 118 | 0 | 0 | 0 | 0 | 0 | 1 | Angle township |
| 60 | 60 | 0 | 0 | 0 | 0 | 0 | 0 | Angle Inlet CDP |
| 1,086 | 1,037 | 1 | 8 | 8 | 0 | 0 | 32 | Baudette city |
| 344 | 337 | 3 | 0 | 4 | 0 | 0 | 0 | Baudette township |
| 35 | 30 | 4 | 0 | 0 | 0 | 0 | 1 | Boone township |
| 182 | 181 | 0 | 0 | 0 | 0 | 0 | 1 | Chilgren township |

Table 3.

Race and Hispanic or Latino Origin: 2010—Con.

[For information on confidentiality protection, nonsampling error, and definitions, see Selected Appendixes at <www.census.gov/prod/cen2010/cph-1-a.pdf>]

| State County County Subdivision Place | Total population | Race | | | | | | | Hispanic or Latino (of any race) |
|--|---------------------|----------|---------------------------------|--|-------|--|--------------------|-------------------------|--|
| | | One race | | | | | | Two or More Races | |
| | | White | Black or African American | American Indian and Alaska Native | Asian | Native Hawaiian and Other Pacific Islander | Some Other Race | | |
| Lake of the Woods County—Con. | | | | | | | | | |
| Forest Area township..... | 5 | 5 | 0 | 0 | 0 | 0 | 0 | 0 | 0 |
| Gudrid township..... | 219 | 216 | 0 | 0 | 0 | 0 | 2 | 1 | 2 |
| Kiel township..... | 1 | 1 | 0 | 0 | 0 | 0 | 0 | 0 | 0 |
| Lakewood township..... | 85 | 81 | 0 | 0 | 3 | 0 | 0 | 1 | 1 |
| McDougald township..... | 225 | 206 | 1 | 2 | 3 | 0 | 1 | 12 | 1 |
| Myhre township..... | 180 | 173 | 0 | 5 | 1 | 0 | 0 | 1 | 0 |
| Potamo township..... | 107 | 101 | 0 | 2 | 1 | 0 | 0 | 3 | 1 |
| Prosper township..... | 164 | 160 | 0 | 0 | 1 | 0 | 1 | 2 | 2 |
| Rapid River township..... | 12 | 10 | 0 | 0 | 0 | 0 | 0 | 2 | 0 |
| Roosevelt city (part)..... | 7 | 7 | 0 | 0 | 0 | 0 | 0 | 0 | 0 |
| Rulien township..... | 0 | 0 | 0 | 0 | 0 | 0 | 0 | 0 | 0 |
| Spooner township..... | 190 | 180 | 0 | 0 | 2 | 0 | 0 | 8 | 1 |
| Swiftwater township..... | 60 | 56 | 0 | 0 | 0 | 0 | 0 | 4 | 0 |
| Township 157-30..... | 1 | 1 | 0 | 0 | 0 | 0 | 0 | 0 | 0 |
| Township 158-30..... | 36 | 29 | 1 | 6 | 0 | 0 | 0 | 0 | 0 |
| Victory township..... | 7 | 7 | 0 | 0 | 0 | 0 | 0 | 0 | 0 |
| Wabanica township..... | 237 | 231 | 0 | 0 | 3 | 0 | 0 | 3 | 0 |
| Walhalla township..... | 131 | 129 | 1 | 0 | 0 | 0 | 0 | 1 | 0 |
| Wheeler township..... | 281 | 272 | 0 | 4 | 0 | 0 | 2 | 3 | 4 |
| Williams city..... | 191 | 182 | 2 | 1 | 5 | 0 | 1 | 0 | 1 |
| Zippel township..... | 118 | 116 | 0 | 0 | 1 | 0 | 0 | 1 | 0 |
| Le Sueur County..... | 27,703 | 26,443 | 94 | 81 | 161 | 5 | 610 | 309 | 1,444 |
| Cleveland city..... | 719 | 710 | 0 | 0 | 1 | 0 | 7 | 1 | 11 |
| Cleveland township..... | 658 | 648 | 0 | 0 | 5 | 0 | 0 | 5 | 2 |
| Cordova township..... | 471 | 453 | 4 | 1 | 1 | 0 | 6 | 6 | 11 |
| Derrynane township..... | 508 | 493 | 0 | 0 | 7 | 0 | 4 | 4 | 8 |
| Elysian city (part)..... | 650 | 628 | 3 | 0 | 1 | 0 | 0 | 18 | 6 |
| Elysian township..... | 1,046 | 1,029 | 0 | 2 | 2 | 0 | 8 | 5 | 16 |
| Heidelberg city..... | 122 | 122 | 0 | 0 | 0 | 0 | 0 | 0 | 2 |
| Kasota city..... | 675 | 639 | 8 | 4 | 5 | 0 | 6 | 13 | 15 |
| Kasota township..... | 1,581 | 1,562 | 0 | 0 | 2 | 0 | 13 | 4 | 33 |
| Kilkenny city..... | 134 | 133 | 0 | 0 | 0 | 0 | 1 | 0 | 1 |
| Kilkenny township..... | 404 | 398 | 1 | 0 | 1 | 0 | 0 | 4 | 1 |
| Lanesburgh township..... | 2,035 | 1,996 | 0 | 10 | 16 | 0 | 0 | 13 | 9 |
| Le Center city..... | 2,499 | 2,230 | 5 | 5 | 34 | 1 | 211 | 13 | 525 |
| Le Sueur city (part)..... | 4,048 | 3,667 | 32 | 12 | 34 | 2 | 240 | 61 | 484 |
| Lexington township..... | 707 | 692 | 1 | 0 | 2 | 1 | 8 | 3 | 10 |
| Mankato city (part)..... | 4 | 3 | 0 | 0 | 0 | 0 | 1 | 0 | 2 |
| Montgomery city..... | 2,956 | 2,789 | 6 | 18 | 13 | 1 | 69 | 60 | 188 |
| Montgomery township..... | 665 | 662 | 0 | 0 | 0 | 0 | 0 | 3 | 8 |
| New Prague city (part)..... | 3,041 | 2,929 | 19 | 4 | 25 | 0 | 20 | 44 | 39 |
| Ottawa township..... | 283 | 281 | 0 | 0 | 0 | 0 | 0 | 2 | 0 |
| Sharon township..... | 636 | 609 | 4 | 2 | 4 | 0 | 2 | 15 | 17 |
| Tyrone township..... | 562 | 547 | 4 | 0 | 0 | 0 | 9 | 2 | 16 |
| Washington township..... | 715 | 710 | 0 | 1 | 3 | 0 | 0 | 1 | 2 |
| Waterville city..... | 1,868 | 1,810 | 7 | 19 | 5 | 0 | 4 | 23 | 33 |
| Waterville township..... | 716 | 703 | 0 | 3 | 0 | 0 | 1 | 9 | 5 |
| Lincoln County..... | 5,896 | 5,777 | 8 | 9 | 14 | 0 | 43 | 45 | 72 |
| Alta Vista township..... | 175 | 175 | 0 | 0 | 0 | 0 | 0 | 0 | 0 |
| Arco city..... | 75 | 69 | 0 | 0 | 0 | 0 | 6 | 0 | 0 |
| Ash Lake township..... | 151 | 151 | 0 | 0 | 0 | 0 | 0 | 0 | 0 |
| Diamond Lake township..... | 207 | 203 | 0 | 0 | 1 | 0 | 0 | 3 | 0 |
| Drammen township..... | 118 | 114 | 0 | 1 | 0 | 0 | 3 | 0 | 3 |
| Hansonville township..... | 90 | 84 | 0 | 0 | 0 | 0 | 5 | 1 | 5 |
| Hendricks city..... | 713 | 708 | 1 | 2 | 0 | 0 | 0 | 2 | 8 |
| Hendricks township..... | 201 | 201 | 0 | 0 | 0 | 0 | 0 | 0 | 0 |
| Hope township..... | 272 | 268 | 0 | 0 | 0 | 0 | 4 | 0 | 4 |
| Ivanhoe city..... | 559 | 558 | 0 | 0 | 0 | 0 | 1 | 0 | 2 |
| Lake Benton city..... | 683 | 674 | 1 | 0 | 0 | 0 | 0 | 8 | 2 |
| Lake Benton township..... | 241 | 233 | 3 | 0 | 2 | 0 | 0 | 3 | 0 |
| Lake Stay township..... | 156 | 156 | 0 | 0 | 0 | 0 | 0 | 0 | 0 |
| Limestone township..... | 136 | 135 | 0 | 0 | 0 | 0 | 0 | 1 | 4 |
| Marble township..... | 161 | 159 | 0 | 0 | 1 | 0 | 0 | 1 | 0 |
| Marshfield township..... | 242 | 236 | 0 | 0 | 0 | 0 | 3 | 3 | 6 |
| Royal township..... | 189 | 189 | 0 | 0 | 0 | 0 | 0 | 0 | 0 |
| Shaokatan township..... | 178 | 165 | 0 | 1 | 8 | 0 | 0 | 4 | 0 |
| Tyler city..... | 1,143 | 1,108 | 3 | 4 | 2 | 0 | 12 | 14 | 28 |
| Verdi township..... | 206 | 191 | 0 | 1 | 0 | 0 | 9 | 5 | 10 |
| Lyon County..... | 25,857 | 23,360 | 587 | 114 | 679 | 7 | 708 | 402 | 1,541 |
| Amiret township..... | 245 | 237 | 3 | 1 | 3 | 0 | 0 | 1 | 4 |
| Balaton city..... | 643 | 625 | 3 | 3 | 0 | 0 | 3 | 9 | 11 |
| Clifton township..... | 249 | 238 | 0 | 0 | 10 | 0 | 0 | 1 | 0 |
| Coon Creek township..... | 244 | 243 | 0 | 0 | 0 | 0 | 1 | 0 | 8 |
| Cottonwood city..... | 1,212 | 1,161 | 4 | 6 | 1 | 0 | 30 | 10 | 57 |
| Custer township..... | 203 | 198 | 0 | 1 | 2 | 0 | 0 | 2 | 1 |
| Eidsvold township..... | 236 | 213 | 0 | 0 | 0 | 0 | 17 | 6 | 11 |
| Fairview township..... | 394 | 388 | 1 | 0 | 0 | 0 | 2 | 3 | 3 |
| Florence city..... | 39 | 29 | 0 | 0 | 0 | 0 | 9 | 1 | 9 |

Table 3.

Race and Hispanic or Latino Origin: 2010—Con.

[For information on confidentiality protection, nonsampling error, and definitions, see Selected Appendixes at <www.census.gov/prod/cen2010/cph-1-a.pdf>]

| Not Hispanic or Latino | | | | | | | | State County County Subdivision Place |
|------------------------|----------|---------------------------------|--|-------|--|--------------------|-------------------------|--|
| Total | One race | | | | | | Two or More Races | |
| | White | Black or African American | American Indian and Alaska Native | Asian | Native Hawaiian and Other Pacific Islander | Some Other Race | | |
| 5 | 5 | 0 | 0 | 0 | 0 | 0 | 0 | Lake of the Woods County—Con. |
| 217 | 216 | 0 | 0 | 0 | 0 | 0 | 1 | Forest Area township |
| 1 | 1 | 0 | 0 | 0 | 0 | 0 | 0 | Gudrid township |
| 84 | 81 | 0 | 0 | 0 | 3 | 0 | 0 | Kiel township |
| 224 | 206 | 1 | 2 | 3 | 0 | 1 | 11 | Lakewood township |
| 180 | 173 | 0 | 5 | 1 | 0 | 0 | 1 | McDougald township |
| 106 | 101 | 0 | 1 | 1 | 0 | 0 | 3 | Myhre township |
| 162 | 159 | 0 | 0 | 1 | 0 | 0 | 2 | Potamo township |
| 12 | 10 | 0 | 0 | 0 | 0 | 0 | 2 | Prosper township |
| 7 | 7 | 0 | 0 | 0 | 0 | 0 | 0 | Rapid River township |
| 0 | 0 | 0 | 0 | 0 | 0 | 0 | 0 | Roosevelt city (part) |
| 189 | 180 | 0 | 0 | 2 | 0 | 0 | 7 | Rulien township |
| 60 | 56 | 0 | 0 | 0 | 0 | 0 | 4 | Spooner township |
| 1 | 1 | 0 | 0 | 0 | 0 | 0 | 0 | Swiftwater township |
| 36 | 29 | 1 | 6 | 0 | 0 | 0 | 0 | Township 157-30 |
| 7 | 7 | 0 | 0 | 0 | 0 | 0 | 0 | Township 158-30 |
| 237 | 231 | 0 | 0 | 3 | 0 | 0 | 3 | Victory township |
| 131 | 129 | 1 | 0 | 0 | 0 | 0 | 1 | Wabanica township |
| 277 | 271 | 0 | 4 | 0 | 0 | 0 | 2 | Walhalla township |
| 190 | 181 | 2 | 1 | 5 | 0 | 1 | 0 | Wheeler township |
| 118 | 116 | 0 | 0 | 1 | 0 | 0 | 1 | Williams city |
| | | | | | | | | Zippel township |
| 26,259 | 25,691 | 88 | 72 | 159 | 5 | 17 | 227 | Le Sueur County |
| 708 | 702 | 0 | 0 | 1 | 0 | 5 | 0 | Cleveland city |
| 656 | 646 | 0 | 0 | 5 | 0 | 0 | 5 | Cleveland township |
| 460 | 449 | 4 | 1 | 1 | 0 | 0 | 5 | Cordova township |
| 500 | 489 | 0 | 0 | 7 | 0 | 0 | 4 | Derrynane township |
| 644 | 623 | 3 | 0 | 1 | 0 | 0 | 17 | Elysian city (part) |
| 1,030 | 1,021 | 0 | 2 | 2 | 0 | 0 | 5 | Elysian township |
| 120 | 120 | 0 | 0 | 0 | 0 | 0 | 0 | Heidelberg city |
| 660 | 634 | 8 | 4 | 5 | 0 | 0 | 9 | Kasota city |
| 1,548 | 1,540 | 0 | 0 | 2 | 0 | 2 | 4 | Kasota township |
| 133 | 133 | 0 | 0 | 0 | 0 | 0 | 0 | Kilkenny city |
| 403 | 397 | 1 | 0 | 1 | 0 | 0 | 4 | Kilkenny township |
| 2,026 | 1,989 | 0 | 10 | 16 | 0 | 0 | 11 | Lanesburgh township |
| 1,974 | 1,923 | 5 | 4 | 34 | 1 | 1 | 6 | Le Center city |
| 3,564 | 3,448 | 31 | 12 | 34 | 2 | 4 | 33 | Le Sueur city (part) |
| 697 | 690 | 1 | 0 | 2 | 1 | 0 | 3 | Lexington township |
| 2 | 2 | 0 | 0 | 0 | 0 | 0 | 0 | Mankato city (part) |
| 2,768 | 2,689 | 5 | 16 | 12 | 1 | 3 | 42 | Montgomery city |
| 657 | 654 | 0 | 0 | 0 | 0 | 0 | 3 | Montgomery township |
| 3,002 | 2,914 | 19 | 4 | 25 | 0 | 2 | 38 | New Prague city (part) |
| 283 | 281 | 0 | 0 | 0 | 0 | 0 | 2 | Ottawa township |
| 619 | 601 | 1 | 2 | 4 | 0 | 0 | 11 | Sharon township |
| 546 | 540 | 4 | 0 | 0 | 0 | 0 | 2 | Tyrone township |
| 713 | 708 | 0 | 1 | 3 | 0 | 0 | 1 | Washington township |
| 1,835 | 1,797 | 6 | 13 | 4 | 0 | 0 | 15 | Waterville city |
| 711 | 701 | 0 | 3 | 0 | 0 | 0 | 7 | Waterville township |
| 5,824 | 5,749 | 8 | 8 | 14 | 0 | 8 | 37 | Lincoln County |
| 175 | 175 | 0 | 0 | 0 | 0 | 0 | 0 | Alta Vista township |
| 75 | 69 | 0 | 0 | 0 | 0 | 6 | 0 | Arco city |
| 151 | 151 | 0 | 0 | 0 | 0 | 0 | 0 | Ash Lake township |
| 207 | 203 | 0 | 0 | 1 | 0 | 0 | 3 | Diamond Lake township |
| 115 | 114 | 0 | 1 | 0 | 0 | 0 | 0 | Drammen township |
| 85 | 84 | 0 | 0 | 0 | 0 | 0 | 1 | Hansonville township |
| 705 | 701 | 1 | 2 | 0 | 0 | 0 | 1 | Hendricks city |
| 201 | 201 | 0 | 0 | 0 | 0 | 0 | 0 | Hendricks township |
| 268 | 268 | 0 | 0 | 0 | 0 | 0 | 0 | Hope township |
| 557 | 557 | 0 | 0 | 0 | 0 | 0 | 0 | Ivanhoe city |
| 681 | 673 | 1 | 0 | 0 | 0 | 0 | 7 | Lake Benton city |
| 241 | 233 | 3 | 0 | 2 | 0 | 0 | 3 | Lake Benton township |
| 156 | 156 | 0 | 0 | 0 | 0 | 0 | 0 | Lake Stay township |
| 132 | 131 | 0 | 0 | 0 | 0 | 0 | 1 | Limestone township |
| 161 | 159 | 0 | 0 | 1 | 0 | 0 | 1 | Marble township |
| 236 | 236 | 0 | 0 | 0 | 0 | 0 | 0 | Marshfield township |
| 189 | 189 | 0 | 0 | 0 | 0 | 0 | 0 | Royal township |
| 178 | 165 | 0 | 1 | 8 | 0 | 0 | 4 | Shaokatan township |
| 1,115 | 1,093 | 3 | 3 | 2 | 0 | 2 | 12 | Tyler city |
| 196 | 191 | 0 | 1 | 0 | 0 | 0 | 4 | Verdi township |
| 24,316 | 22,637 | 575 | 82 | 677 | 6 | 25 | 314 | Lyon County |
| 241 | 233 | 3 | 1 | 3 | 0 | 0 | 1 | Amiret township |
| 632 | 617 | 3 | 3 | 0 | 0 | 0 | 9 | Balaton city |
| 249 | 238 | 0 | 0 | 10 | 0 | 0 | 1 | Clifton township |
| 236 | 236 | 0 | 0 | 0 | 0 | 0 | 0 | Coon Creek township |
| 1,155 | 1,138 | 4 | 1 | 1 | 0 | 1 | 10 | Cottonwood city |
| 202 | 197 | 0 | 1 | 2 | 0 | 0 | 2 | Custer township |
| 225 | 213 | 0 | 0 | 0 | 0 | 6 | 6 | Eidsvold township |
| 391 | 387 | 1 | 0 | 0 | 0 | 0 | 3 | Fairview township |
| 30 | 29 | 0 | 0 | 0 | 0 | 0 | 1 | Florence city |

Table 3.

Race and Hispanic or Latino Origin: 2010—Con.

[For information on confidentiality protection, nonsampling error, and definitions, see Selected Appendixes at <www.census.gov/prod/cen2010/cph-1-a.pdf>]

| State County County Subdivision Place | Total population | Race | | | | | | Two or More Races | Hispanic or Latino (of any race) |
|--|---------------------|----------|---------------------------------|--|-------|--|--------------------|-------------------------|--|
| | | One race | | | | | | | |
| | | White | Black or African American | American Indian and Alaska Native | Asian | Native Hawaiian and Other Pacific Islander | Some Other Race | | |
| Lyon County—Con. | | | | | | | | | |
| Garvin city..... | 135 | 131 | 0 | 0 | 0 | 0 | 0 | 4 | 0 |
| Ghent city..... | 370 | 361 | 5 | 0 | 1 | 0 | 0 | 3 | 0 |
| Grandview township..... | 288 | 283 | 0 | 0 | 4 | 0 | 0 | 1 | 4 |
| Island Lake township..... | 175 | 174 | 0 | 0 | 0 | 0 | 1 | 0 | 3 |
| Lake Marshall township..... | 568 | 539 | 5 | 1 | 10 | 0 | 4 | 9 | 16 |
| Lucas township..... | 246 | 235 | 0 | 0 | 1 | 0 | 4 | 6 | 4 |
| Lynd city..... | 448 | 372 | 9 | 4 | 4 | 0 | 47 | 12 | 85 |
| Lynd township..... | 423 | 413 | 1 | 2 | 1 | 0 | 3 | 3 | 10 |
| Lyons township..... | 199 | 198 | 1 | 0 | 0 | 0 | 0 | 0 | 0 |
| Marshall city..... | 13,680 | 11,874 | 544 | 84 | 410 | 4 | 492 | 272 | 1,063 |
| Minneota city..... | 1,392 | 1,333 | 3 | 2 | 4 | 0 | 44 | 6 | 93 |
| Monroe township..... | 202 | 194 | 0 | 0 | 7 | 0 | 0 | 1 | 9 |
| Nordland township..... | 213 | 206 | 0 | 0 | 0 | 0 | 6 | 1 | 6 |
| Rock Lake township..... | 265 | 259 | 0 | 1 | 0 | 1 | 1 | 3 | 6 |
| Russell city..... | 338 | 333 | 4 | 1 | 0 | 0 | 0 | 0 | 2 |
| Shelburne township..... | 178 | 176 | 0 | 0 | 2 | 0 | 0 | 0 | 2 |
| Sodus township..... | 283 | 274 | 0 | 0 | 7 | 0 | 2 | 0 | 3 |
| Stanley township..... | 238 | 229 | 0 | 0 | 2 | 0 | 1 | 6 | 4 |
| Taunton city..... | 139 | 139 | 0 | 0 | 0 | 0 | 0 | 0 | 0 |
| Tracy city..... | 2,163 | 1,872 | 3 | 7 | 210 | 2 | 33 | 36 | 116 |
| Vallers township..... | 214 | 206 | 0 | 1 | 0 | 0 | 1 | 6 | 4 |
| Westerheim township..... | 235 | 227 | 1 | 0 | 0 | 0 | 7 | 0 | 7 |
| McLeod County..... | 36,651 | 35,159 | 199 | 101 | 267 | 17 | 547 | 361 | 1,811 |
| Acoma township..... | 1,149 | 1,137 | 1 | 1 | 4 | 0 | 1 | 5 | 9 |
| Bergen township..... | 1,006 | 989 | 9 | 1 | 2 | 0 | 1 | 4 | 31 |
| Biscay city..... | 113 | 102 | 0 | 0 | 1 | 0 | 6 | 4 | 10 |
| Brownnton city..... | 762 | 739 | 1 | 2 | 6 | 1 | 9 | 4 | 53 |
| Collins township..... | 473 | 465 | 0 | 2 | 0 | 0 | 0 | 6 | 6 |
| Glencoe city..... | 5,631 | 5,181 | 33 | 36 | 45 | 1 | 268 | 67 | 834 |
| Glencoe township..... | 495 | 487 | 1 | 0 | 0 | 0 | 5 | 2 | 14 |
| Hale township..... | 942 | 920 | 4 | 1 | 2 | 0 | 4 | 11 | 5 |
| Hassan Valley township..... | 693 | 672 | 5 | 0 | 8 | 0 | 0 | 8 | 1 |
| Helen township..... | 863 | 847 | 0 | 0 | 2 | 0 | 9 | 5 | 12 |
| Hutchinson city..... | 14,178 | 13,531 | 127 | 41 | 151 | 12 | 133 | 183 | 534 |
| Hutchinson township..... | 1,220 | 1,209 | 1 | 0 | 5 | 0 | 5 | 0 | 12 |
| Lester Prairie city..... | 1,730 | 1,624 | 4 | 3 | 19 | 0 | 65 | 15 | 161 |
| Lynn township..... | 550 | 534 | 0 | 0 | 8 | 0 | 1 | 7 | 7 |
| Penn township..... | 315 | 312 | 0 | 0 | 1 | 0 | 0 | 2 | 0 |
| Plato city..... | 320 | 314 | 0 | 1 | 2 | 0 | 3 | 0 | 3 |
| Rich Valley township..... | 694 | 685 | 1 | 1 | 4 | 0 | 0 | 3 | 5 |
| Round Grove township..... | 251 | 245 | 0 | 2 | 0 | 0 | 0 | 4 | 7 |
| Silver Lake city..... | 837 | 832 | 0 | 0 | 2 | 0 | 0 | 3 | 12 |
| Stewart city..... | 571 | 556 | 0 | 0 | 1 | 0 | 10 | 4 | 24 |
| Sumter township..... | 535 | 524 | 0 | 0 | 2 | 0 | 5 | 4 | 8 |
| Winsted city..... | 2,355 | 2,296 | 11 | 8 | 2 | 3 | 21 | 14 | 43 |
| Winsted township..... | 968 | 958 | 1 | 2 | 0 | 0 | 1 | 6 | 20 |
| Mahnomen County..... | 5,413 | 2,713 | 11 | 2,215 | 3 | 1 | 3 | 467 | 99 |
| Beaulieu township..... | 108 | 66 | 0 | 29 | 0 | 0 | 0 | 13 | 3 |
| Beaulieu CDP (part)..... | 28 | 14 | 0 | 10 | 0 | 0 | 0 | 4 | 3 |
| Bejou city..... | 89 | 68 | 0 | 16 | 1 | 0 | 0 | 4 | 0 |
| Bejou township..... | 79 | 71 | 0 | 7 | 0 | 0 | 1 | 0 | 3 |
| Chief township..... | 96 | 73 | 0 | 9 | 0 | 0 | 0 | 14 | 1 |
| Beaulieu CDP (part)..... | 20 | 12 | 0 | 2 | 0 | 0 | 0 | 6 | 0 |
| Clover township..... | 121 | 29 | 1 | 81 | 0 | 0 | 0 | 10 | 2 |
| Gregory township..... | 74 | 60 | 1 | 6 | 0 | 0 | 0 | 7 | 0 |
| Heier township..... | 143 | 132 | 0 | 5 | 0 | 0 | 0 | 6 | 1 |
| Island Lake township..... | 233 | 166 | 0 | 48 | 0 | 1 | 0 | 18 | 0 |
| Pine Bend CDP..... | 28 | 5 | 0 | 21 | 0 | 0 | 0 | 2 | 0 |
| La Garde township..... | 162 | 90 | 1 | 55 | 0 | 0 | 0 | 16 | 14 |
| Midway CDP..... | 26 | 7 | 0 | 19 | 0 | 0 | 0 | 0 | 5 |
| The Ranch CDP..... | 9 | 1 | 0 | 8 | 0 | 0 | 0 | 0 | 0 |
| Lake Grove township..... | 189 | 123 | 0 | 42 | 0 | 0 | 0 | 24 | 4 |
| Little Elbow township..... | 259 | 54 | 0 | 194 | 0 | 0 | 1 | 10 | 4 |
| Twin Lakes CDP (part)..... | 98 | 17 | 0 | 79 | 0 | 0 | 1 | 1 | 1 |
| Mahnomen city..... | 1,214 | 720 | 2 | 379 | 1 | 0 | 0 | 112 | 22 |
| Marsh Creek township..... | 152 | 100 | 0 | 43 | 0 | 0 | 0 | 9 | 3 |
| Oakland township..... | 295 | 159 | 0 | 100 | 0 | 0 | 0 | 36 | 4 |
| Pembina township..... | 707 | 338 | 2 | 325 | 0 | 0 | 0 | 42 | 16 |
| Riverland CDP..... | 276 | 12 | 2 | 250 | 0 | 0 | 0 | 12 | 12 |
| Popple Grove township..... | 139 | 98 | 3 | 18 | 0 | 0 | 0 | 20 | 2 |
| Rosedale township..... | 135 | 126 | 0 | 5 | 0 | 0 | 0 | 4 | 0 |
| Twin Lakes township..... | 818 | 56 | 0 | 720 | 0 | 0 | 1 | 41 | 12 |
| Naytahwaush CDP..... | 578 | 18 | 0 | 540 | 0 | 0 | 1 | 19 | 12 |
| Roy Lake CDP (part)..... | 1 | 1 | 0 | 0 | 0 | 0 | 0 | 0 | 0 |
| Twin Lakes CDP (part)..... | 51 | 21 | 0 | 19 | 0 | 0 | 0 | 11 | 0 |
| West Roy Lake CDP..... | 74 | 8 | 0 | 62 | 0 | 0 | 0 | 4 | 0 |
| Waubun city..... | 400 | 184 | 1 | 133 | 1 | 0 | 0 | 81 | 8 |

Table 3.

Race and Hispanic or Latino Origin: 2010—Con.

[For information on confidentiality protection, nonsampling error, and definitions, see Selected Appendixes at <www.census.gov/prod/cen2010/cph-1-a.pdf>]

| Not Hispanic or Latino | | | | | | | | State County County Subdivision Place |
|------------------------|----------|---------------------------------|---|-------|--|--------------------|-------------------------|--|
| Total | One race | | | | | | Two or More Races | |
| | White | Black or African American | American Indian and Alaska Native | Asian | Native Hawaiian and Other Pacific Islander | Some Other Race | | |
| 135 | 131 | 0 | 0 | 0 | 0 | 0 | 4 | Lyon County—Con. |
| 370 | 361 | 5 | 0 | 1 | 0 | 0 | 3 | Garvin city |
| 284 | 279 | 0 | 0 | 4 | 0 | 0 | 1 | Ghent city |
| 172 | 172 | 0 | 0 | 0 | 0 | 0 | 0 | Grandview township |
| 552 | 531 | 5 | 1 | 10 | 0 | 0 | 5 | Island Lake township |
| 242 | 231 | 0 | 0 | 1 | 0 | 4 | 6 | Lake Marshall township |
| 363 | 341 | 9 | 4 | 4 | 0 | 0 | 5 | Lucas township |
| 413 | 408 | 1 | 2 | 1 | 0 | 0 | 1 | Lynd city |
| 199 | 198 | 1 | 0 | 0 | 0 | 0 | 0 | Lynd township |
| 12,617 | 11,395 | 534 | 59 | 408 | 3 | 12 | 206 | Lyons township |
| 1,299 | 1,286 | 1 | 2 | 4 | 0 | 0 | 6 | Marshall city |
| 193 | 185 | 0 | 0 | 7 | 0 | 0 | 1 | Minneota city |
| 207 | 206 | 0 | 0 | 0 | 0 | 0 | 1 | Monroe township |
| 259 | 255 | 0 | 1 | 0 | 1 | 0 | 2 | Nordland township |
| 336 | 331 | 4 | 1 | 0 | 0 | 0 | 0 | Rock Lake township |
| 176 | 174 | 0 | 0 | 2 | 0 | 0 | 0 | Russell city |
| 280 | 273 | 0 | 0 | 7 | 0 | 0 | 0 | Shelburne township |
| 234 | 227 | 0 | 0 | 2 | 0 | 0 | 5 | Sodus township |
| 139 | 139 | 0 | 0 | 0 | 0 | 0 | 0 | Stanley township |
| 2,047 | 1,795 | 3 | 5 | 210 | 2 | 2 | 30 | Taunton city |
| 210 | 204 | 0 | 1 | 0 | 0 | 0 | 5 | Tracy city |
| 228 | 227 | 1 | 0 | 0 | 0 | 0 | 0 | Vallers township |
| | | | | | | | 0 | Westerheim township |
| 34,840 | 34,005 | 184 | 81 | 265 | 16 | 10 | 279 | McLeod County |
| 1,140 | 1,129 | 1 | 1 | 4 | 0 | 0 | 5 | Acoma township |
| 975 | 962 | 8 | 1 | 2 | 0 | 0 | 2 | Bergen township |
| 103 | 98 | 0 | 0 | 1 | 0 | 0 | 4 | Biscay city |
| 709 | 697 | 1 | 0 | 6 | 1 | 1 | 3 | Brownston city |
| 467 | 462 | 0 | 2 | 0 | 0 | 0 | 3 | Collins township |
| 4,797 | 4,663 | 28 | 23 | 45 | 1 | 0 | 37 | Glencoe city |
| 481 | 480 | 1 | 0 | 0 | 0 | 0 | 0 | Glencoe township |
| 937 | 920 | 4 | 1 | 2 | 0 | 0 | 10 | Hale township |
| 692 | 671 | 5 | 0 | 8 | 0 | 0 | 8 | Hassan Valley township |
| 851 | 845 | 0 | 0 | 2 | 0 | 0 | 4 | Helen township |
| 13,644 | 13,167 | 118 | 37 | 149 | 11 | 5 | 157 | Hutchinson city |
| 1,208 | 1,202 | 1 | 0 | 5 | 0 | 0 | 0 | Hutchinson township |
| 1,569 | 1,527 | 4 | 3 | 19 | 0 | 3 | 13 | Lester Prairie city |
| 543 | 532 | 0 | 0 | 8 | 0 | 0 | 3 | Lynn township |
| 315 | 312 | 0 | 0 | 1 | 0 | 0 | 2 | Penn township |
| 317 | 314 | 0 | 1 | 2 | 0 | 0 | 0 | Plato city |
| 689 | 680 | 1 | 1 | 4 | 0 | 0 | 3 | Rich Valley township |
| 244 | 242 | 0 | 2 | 0 | 0 | 0 | 0 | Round Grove township |
| 825 | 820 | 0 | 0 | 2 | 0 | 0 | 3 | Silver Lake city |
| 547 | 543 | 0 | 0 | 1 | 0 | 1 | 2 | Stewart city |
| 527 | 521 | 0 | 0 | 2 | 0 | 0 | 4 | Sumter township |
| 2,312 | 2,277 | 11 | 8 | 2 | 3 | 0 | 11 | Winsted city |
| 948 | 941 | 1 | 1 | 0 | 0 | 0 | 5 | Winsted township |
| 5,314 | 2,698 | 11 | 2,148 | 3 | 1 | 0 | 453 | Mahnomen County |
| 105 | 65 | 0 | 29 | 0 | 0 | 0 | 11 | Beaulieu township |
| 25 | 13 | 0 | 10 | 0 | 0 | 0 | 2 | Beaulieu CDP (part) |
| 89 | 68 | 0 | 16 | 1 | 0 | 0 | 4 | Bejou city |
| 76 | 69 | 0 | 7 | 0 | 0 | 0 | 0 | Bejou township |
| 95 | 72 | 0 | 9 | 0 | 0 | 0 | 14 | Chief township |
| 20 | 12 | 0 | 2 | 0 | 0 | 0 | 6 | Beaulieu CDP (part) |
| 119 | 29 | 1 | 79 | 0 | 0 | 0 | 10 | Clover township |
| 74 | 60 | 1 | 6 | 0 | 0 | 0 | 7 | Gregory township |
| 142 | 131 | 0 | 5 | 0 | 0 | 0 | 6 | Heier township |
| 233 | 166 | 0 | 48 | 0 | 1 | 0 | 18 | Island Lake township |
| 28 | 5 | 0 | 21 | 0 | 0 | 0 | 2 | Pine Bend CDP |
| 148 | 90 | 1 | 41 | 0 | 0 | 0 | 16 | La Garde township |
| 21 | 7 | 0 | 14 | 0 | 0 | 0 | 0 | Midway CDP |
| 9 | 1 | 0 | 8 | 0 | 0 | 0 | 0 | The Ranch CDP |
| 185 | 121 | 0 | 40 | 0 | 0 | 0 | 24 | Lake Grove township |
| 255 | 54 | 0 | 191 | 0 | 0 | 0 | 10 | Little Elbow township |
| 97 | 17 | 0 | 79 | 0 | 0 | 0 | 1 | Twin Lakes CDP (part) |
| 1,192 | 712 | 2 | 371 | 1 | 0 | 0 | 106 | Mahnomen city |
| 149 | 100 | 0 | 40 | 0 | 0 | 0 | 9 | Marsh Creek township |
| 291 | 159 | 0 | 96 | 0 | 0 | 0 | 36 | Oakland township |
| 691 | 338 | 2 | 310 | 0 | 0 | 0 | 41 | Pembina township |
| 264 | 12 | 2 | 239 | 0 | 0 | 0 | 11 | Riverland CDP |
| 137 | 98 | 3 | 16 | 0 | 0 | 0 | 20 | Popple Grove township |
| 135 | 126 | 0 | 5 | 0 | 0 | 0 | 4 | Rosedale township |
| 806 | 56 | 0 | 709 | 0 | 0 | 0 | 41 | Twin Lakes township |
| 566 | 18 | 0 | 529 | 0 | 0 | 0 | 19 | Naytahwaush CDP |
| 1 | 1 | 0 | 0 | 0 | 0 | 0 | 0 | Roy Lake CDP (part) |
| 51 | 21 | 0 | 19 | 0 | 0 | 0 | 11 | Twin Lakes CDP (part) |
| 74 | 8 | 0 | 62 | 0 | 0 | 0 | 4 | West Roy Lake CDP |
| 392 | 184 | 1 | 130 | 1 | 0 | 0 | 76 | Waubun city |

Table 3.

Race and Hispanic or Latino Origin: 2010—Con.

[For information on confidentiality protection, nonsampling error, and definitions, see Selected Appendixes at <www.census.gov/prod/cen2010/cph-1-a.pdf>]

| State County County Subdivision Place | Total population | Race | | | | | | | Hispanic or Latino (of any race) |
|--|---------------------|----------|---------------------------------|--|-------|--|--------------------|-------------------------|--|
| | | One race | | | | | | Two or More Races | |
| | | White | Black or African American | American Indian and Alaska Native | Asian | Native Hawaiian and Other Pacific Islander | Some Other Race | | |
| Marshall County..... | 9,439 | 9,119 | 26 | 43 | 19 | 3 | 148 | 81 | 337 |
| Agder township..... | 109 | 109 | 0 | 0 | 0 | 0 | 0 | 0 | 4 |
| Alma township..... | 88 | 81 | 0 | 0 | 0 | 0 | 5 | 2 | 5 |
| Alvarado city..... | 363 | 320 | 1 | 1 | 1 | 0 | 35 | 5 | 59 |
| Argyle city..... | 639 | 618 | 0 | 2 | 0 | 0 | 14 | 5 | 17 |
| Augsburg township..... | 74 | 71 | 0 | 0 | 0 | 0 | 0 | 3 | 0 |
| Big Woods township..... | 53 | 53 | 0 | 0 | 0 | 0 | 0 | 0 | 0 |
| Bloomer township..... | 89 | 89 | 0 | 0 | 0 | 0 | 0 | 0 | 3 |
| Boxville township..... | 39 | 36 | 0 | 0 | 0 | 0 | 3 | 0 | 3 |
| Cedar township..... | 86 | 86 | 0 | 0 | 0 | 0 | 0 | 0 | 0 |
| Como township..... | 39 | 39 | 0 | 0 | 0 | 0 | 0 | 0 | 0 |
| Comstock township..... | 105 | 105 | 0 | 0 | 0 | 0 | 0 | 0 | 1 |
| Donnelly township..... | 19 | 19 | 0 | 0 | 0 | 0 | 0 | 0 | 0 |
| Eagle Point township..... | 17 | 17 | 0 | 0 | 0 | 0 | 0 | 0 | 0 |
| East Park township..... | 23 | 23 | 0 | 0 | 0 | 0 | 0 | 0 | 0 |
| East Valley township..... | 43 | 43 | 0 | 0 | 0 | 0 | 0 | 0 | 0 |
| Eckvöll township..... | 77 | 74 | 0 | 1 | 2 | 0 | 0 | 0 | 0 |
| Espelie township..... | 39 | 37 | 0 | 0 | 1 | 0 | 0 | 1 | 5 |
| Excel township..... | 300 | 295 | 0 | 1 | 0 | 0 | 1 | 3 | 8 |
| Foldahl township..... | 62 | 62 | 0 | 0 | 0 | 0 | 0 | 0 | 0 |
| Fork township..... | 10 | 10 | 0 | 0 | 0 | 0 | 0 | 0 | 0 |
| Grand Plain township..... | 55 | 54 | 0 | 0 | 1 | 0 | 0 | 0 | 0 |
| Grygla city..... | 221 | 219 | 0 | 1 | 0 | 0 | 0 | 1 | 0 |
| Holt city..... | 88 | 82 | 1 | 4 | 0 | 0 | 0 | 1 | 1 |
| Holt township..... | 132 | 132 | 0 | 0 | 0 | 0 | 0 | 0 | 1 |
| Huntly township..... | 77 | 73 | 0 | 0 | 0 | 0 | 1 | 3 | 4 |
| Lincoln township..... | 117 | 109 | 0 | 3 | 0 | 0 | 0 | 5 | 4 |
| Linsell township..... | 29 | 29 | 0 | 0 | 0 | 0 | 0 | 0 | 0 |
| McCrea township..... | 241 | 235 | 0 | 4 | 0 | 0 | 0 | 2 | 8 |
| Marsh Grove township..... | 143 | 140 | 0 | 0 | 0 | 0 | 0 | 3 | 0 |
| Middle River city..... | 303 | 293 | 3 | 4 | 1 | 0 | 0 | 2 | 3 |
| Middle River township..... | 78 | 78 | 0 | 0 | 0 | 0 | 0 | 0 | 0 |
| Moose River township..... | 25 | 24 | 0 | 0 | 0 | 0 | 0 | 1 | 2 |
| Moylan township..... | 98 | 98 | 0 | 0 | 0 | 0 | 0 | 0 | 0 |
| Mud Lake UT..... | 0 | 0 | 0 | 0 | 0 | 0 | 0 | 0 | 0 |
| Nelson Park township..... | 125 | 125 | 0 | 0 | 0 | 0 | 0 | 0 | 0 |
| Newfolden city..... | 368 | 357 | 1 | 8 | 0 | 0 | 0 | 2 | 0 |
| New Folden township..... | 230 | 230 | 0 | 0 | 0 | 0 | 0 | 0 | 0 |
| New Maine township..... | 199 | 199 | 0 | 0 | 0 | 0 | 0 | 0 | 1 |
| New Solum township..... | 325 | 309 | 11 | 0 | 0 | 3 | 0 | 2 | 7 |
| Oak Park township..... | 131 | 125 | 0 | 0 | 0 | 0 | 4 | 2 | 10 |
| Oslo city..... | 330 | 275 | 0 | 6 | 1 | 0 | 43 | 5 | 67 |
| Parker township..... | 35 | 33 | 1 | 0 | 1 | 0 | 0 | 0 | 0 |
| Rollis township..... | 115 | 109 | 1 | 0 | 0 | 0 | 0 | 5 | 0 |
| Sinnott township..... | 24 | 24 | 0 | 0 | 0 | 0 | 0 | 0 | 0 |
| Spruce Valley township..... | 242 | 240 | 0 | 0 | 2 | 0 | 0 | 0 | 0 |
| Stephen city..... | 658 | 644 | 0 | 1 | 0 | 0 | 11 | 2 | 66 |
| Strandquist city..... | 69 | 66 | 0 | 1 | 0 | 0 | 2 | 0 | 3 |
| Tamarac township..... | 71 | 62 | 0 | 0 | 0 | 0 | 8 | 1 | 8 |
| Thief Lake township..... | 39 | 39 | 0 | 0 | 0 | 0 | 0 | 0 | 0 |
| Valley township..... | 149 | 144 | 0 | 0 | 1 | 0 | 0 | 4 | 0 |
| Vega township..... | 125 | 121 | 0 | 1 | 0 | 0 | 0 | 3 | 0 |
| Veldt township..... | 30 | 30 | 0 | 0 | 0 | 0 | 0 | 0 | 0 |
| Viking city..... | 104 | 100 | 0 | 0 | 0 | 0 | 0 | 4 | 2 |
| Viking township..... | 156 | 153 | 0 | 0 | 0 | 0 | 2 | 1 | 3 |
| Wanger township..... | 75 | 75 | 0 | 0 | 0 | 0 | 0 | 0 | 0 |
| Warren city..... | 1,563 | 1,519 | 7 | 5 | 5 | 0 | 19 | 8 | 40 |
| Warrenton township..... | 103 | 100 | 0 | 0 | 1 | 0 | 0 | 2 | 1 |
| West Valley township..... | 132 | 127 | 0 | 0 | 2 | 0 | 0 | 3 | 1 |
| Whiteford township..... | 44 | 44 | 0 | 0 | 0 | 0 | 0 | 0 | 0 |
| Wright township..... | 116 | 116 | 0 | 0 | 0 | 0 | 0 | 0 | 0 |
| Martin County..... | 20,840 | 20,142 | 64 | 59 | 104 | 6 | 277 | 188 | 744 |
| Cedar township..... | 223 | 221 | 0 | 0 | 1 | 0 | 0 | 1 | 2 |
| Center Creek township..... | 217 | 214 | 0 | 0 | 0 | 0 | 3 | 0 | 3 |
| Ceylon city..... | 369 | 358 | 0 | 1 | 0 | 0 | 6 | 4 | 18 |
| Dunnell city..... | 167 | 164 | 0 | 3 | 0 | 0 | 0 | 0 | 3 |
| East Chain township..... | 296 | 289 | 0 | 0 | 0 | 0 | 6 | 1 | 7 |
| Elm Creek township..... | 188 | 187 | 0 | 0 | 0 | 0 | 1 | 0 | 2 |
| Fairmont city..... | 10,666 | 10,200 | 49 | 27 | 71 | 5 | 198 | 116 | 564 |
| Fairmont township..... | 318 | 305 | 2 | 1 | 2 | 0 | 3 | 5 | 7 |
| Fox Lake township..... | 256 | 254 | 0 | 1 | 1 | 0 | 0 | 0 | 0 |
| Fraser township..... | 304 | 299 | 2 | 1 | 0 | 0 | 1 | 1 | 5 |
| Galena township..... | 248 | 239 | 0 | 1 | 1 | 0 | 4 | 3 | 8 |
| Granada city..... | 303 | 299 | 1 | 0 | 0 | 0 | 2 | 1 | 2 |
| Jay township..... | 237 | 232 | 0 | 0 | 0 | 0 | 0 | 5 | 3 |
| Lake Belt township..... | 189 | 172 | 1 | 1 | 1 | 0 | 11 | 3 | 12 |
| Lake Fremont township..... | 162 | 160 | 0 | 0 | 0 | 0 | 2 | 0 | 8 |
| Manyaska township..... | 306 | 298 | 1 | 0 | 0 | 0 | 6 | 1 | 6 |
| Nashville township..... | 195 | 187 | 0 | 3 | 0 | 0 | 3 | 2 | 3 |
| Northrop city..... | 227 | 220 | 0 | 0 | 7 | 0 | 0 | 0 | 0 |
| Ormsby city (part)..... | 56 | 45 | 0 | 10 | 0 | 0 | 0 | 1 | 0 |

Table 3.

Race and Hispanic or Latino Origin: 2010—Con.

[For information on confidentiality protection, nonsampling error, and definitions, see Selected Appendixes at <www.census.gov/prod/cen2010/cph-1-a.pdf>]

| Not Hispanic or Latino | | | | | | | | | State County County Subdivision Place |
|------------------------|----------|---------------------------------|---|-------|--|--------------------|-------------------------|------------------------|--|
| Total | One race | | | | | | Two or More Races | | |
| | White | Black or African American | American Indian and Alaska Native | Asian | Native Hawaiian and Other Pacific Islander | Some Other Race | | | |
| 9,102 | 8,952 | 25 | 43 | 18 | 0 | 1 | 63 | Marshall County | |
| 105 | 105 | 0 | 0 | 0 | 0 | 0 | 0 | Agder township | |
| 83 | 81 | 0 | 0 | 0 | 0 | 0 | 2 | Alma township | |
| 304 | 301 | 1 | 1 | 1 | 0 | 0 | 0 | Alvarado city | |
| 622 | 615 | 0 | 2 | 0 | 0 | 0 | 5 | Argyle city | |
| 74 | 71 | 0 | 0 | 0 | 0 | 0 | 3 | Augsburg township | |
| 53 | 53 | 0 | 0 | 0 | 0 | 0 | 0 | Big Woods township | |
| 86 | 86 | 0 | 0 | 0 | 0 | 0 | 0 | Bloomer township | |
| 36 | 36 | 0 | 0 | 0 | 0 | 0 | 0 | Boxville township | |
| 86 | 86 | 0 | 0 | 0 | 0 | 0 | 0 | Cedar township | |
| 39 | 39 | 0 | 0 | 0 | 0 | 0 | 0 | Como township | |
| 104 | 104 | 0 | 0 | 0 | 0 | 0 | 0 | Comstock township | |
| 19 | 19 | 0 | 0 | 0 | 0 | 0 | 0 | Donnelly township | |
| 17 | 17 | 0 | 0 | 0 | 0 | 0 | 0 | Eagle Point township | |
| 23 | 23 | 0 | 0 | 0 | 0 | 0 | 0 | East Park township | |
| 43 | 43 | 0 | 0 | 0 | 0 | 0 | 0 | East Valley township | |
| 77 | 74 | 0 | 1 | 2 | 0 | 0 | 0 | Eckvöll township | |
| 34 | 32 | 0 | 0 | 1 | 0 | 0 | 1 | Espelle township | |
| 292 | 288 | 0 | 1 | 0 | 0 | 0 | 3 | Excel township | |
| 62 | 62 | 0 | 0 | 0 | 0 | 0 | 0 | Foldahl township | |
| 10 | 10 | 0 | 0 | 0 | 0 | 0 | 0 | Fork township | |
| 55 | 54 | 0 | 0 | 1 | 0 | 0 | 0 | Grand Plain township | |
| 221 | 219 | 0 | 1 | 0 | 0 | 0 | 1 | Grygla city | |
| 87 | 82 | 1 | 4 | 0 | 0 | 0 | 0 | Holt city | |
| 131 | 131 | 0 | 0 | 0 | 0 | 0 | 0 | Holt township | |
| 73 | 73 | 0 | 0 | 0 | 0 | 0 | 0 | Huntly township | |
| 113 | 108 | 0 | 3 | 0 | 0 | 0 | 2 | Lincoln township | |
| 29 | 29 | 0 | 0 | 0 | 0 | 0 | 0 | Linsell township | |
| 233 | 227 | 0 | 4 | 0 | 0 | 0 | 2 | McCrea township | |
| 143 | 140 | 0 | 0 | 0 | 0 | 0 | 3 | Marsh Grove township | |
| 300 | 291 | 2 | 4 | 1 | 0 | 0 | 2 | Middle River city | |
| 78 | 78 | 0 | 0 | 0 | 0 | 0 | 0 | Middle River township | |
| 23 | 23 | 0 | 0 | 0 | 0 | 0 | 0 | Moose River township | |
| 98 | 98 | 0 | 0 | 0 | 0 | 0 | 0 | Moylan township | |
| 0 | 0 | 0 | 0 | 0 | 0 | 0 | 0 | Mud Lake UT | |
| 125 | 125 | 0 | 0 | 0 | 0 | 0 | 0 | Nelson Park township | |
| 368 | 357 | 1 | 8 | 0 | 0 | 0 | 2 | Newfolden city | |
| 230 | 230 | 0 | 0 | 0 | 0 | 0 | 0 | New Folden township | |
| 198 | 198 | 0 | 0 | 0 | 0 | 0 | 0 | New Maine township | |
| 318 | 305 | 11 | 0 | 0 | 0 | 0 | 2 | New Solum township | |
| 121 | 121 | 0 | 0 | 0 | 0 | 0 | 0 | Oak Park township | |
| 263 | 253 | 0 | 6 | 1 | 0 | 0 | 3 | Oslo city | |
| 35 | 33 | 1 | 0 | 1 | 0 | 0 | 0 | Parker township | |
| 115 | 109 | 1 | 0 | 0 | 0 | 0 | 5 | Rollis township | |
| 24 | 24 | 0 | 0 | 0 | 0 | 0 | 0 | Sinnott township | |
| 242 | 240 | 0 | 0 | 2 | 0 | 0 | 0 | Spruce Valley township | |
| 592 | 590 | 0 | 1 | 0 | 0 | 0 | 1 | Stephen city | |
| 66 | 65 | 0 | 1 | 0 | 0 | 0 | 0 | Strandquist city | |
| 63 | 62 | 0 | 0 | 0 | 0 | 0 | 1 | Tamarac township | |
| 39 | 39 | 0 | 0 | 0 | 0 | 0 | 0 | Thief Lake township | |
| 149 | 144 | 0 | 0 | 1 | 0 | 0 | 4 | Valley township | |
| 125 | 121 | 0 | 1 | 0 | 0 | 0 | 3 | Vega township | |
| 30 | 30 | 0 | 0 | 0 | 0 | 0 | 0 | Veldt township | |
| 102 | 98 | 0 | 0 | 0 | 0 | 0 | 4 | Viking city | |
| 153 | 152 | 0 | 0 | 0 | 0 | 0 | 1 | Viking township | |
| 75 | 75 | 0 | 0 | 0 | 0 | 0 | 0 | Wanger township | |
| 1,523 | 1,497 | 7 | 5 | 5 | 0 | 1 | 8 | Warren city | |
| 102 | 99 | 0 | 0 | 1 | 0 | 0 | 2 | Warrenton township | |
| 131 | 127 | 0 | 0 | 1 | 0 | 0 | 3 | West Valley township | |
| 44 | 44 | 0 | 0 | 0 | 0 | 0 | 0 | Whiteford township | |
| 116 | 116 | 0 | 0 | 0 | 0 | 0 | 0 | Wright township | |
| 20,096 | 19,766 | 62 | 54 | 103 | 5 | 4 | 102 | Martin County | |
| 221 | 220 | 0 | 0 | 1 | 0 | 0 | 0 | Cedar township | |
| 214 | 214 | 0 | 0 | 0 | 0 | 0 | 0 | Center Creek township | |
| 351 | 348 | 0 | 1 | 0 | 0 | 0 | 2 | Ceylon city | |
| 164 | 161 | 0 | 3 | 0 | 0 | 0 | 0 | Dunnell city | |
| 289 | 287 | 0 | 0 | 0 | 0 | 1 | 1 | East Chain township | |
| 186 | 186 | 0 | 0 | 0 | 0 | 0 | 0 | Elm Creek township | |
| 10,102 | 9,908 | 47 | 23 | 71 | 4 | 0 | 49 | Fairmont city | |
| 311 | 301 | 2 | 1 | 2 | 0 | 0 | 5 | Fairmont township | |
| 256 | 254 | 0 | 1 | 1 | 0 | 0 | 0 | Fox Lake township | |
| 299 | 295 | 2 | 1 | 0 | 0 | 0 | 1 | Fraser township | |
| 240 | 239 | 0 | 1 | 0 | 0 | 0 | 0 | Galena township | |
| 301 | 299 | 1 | 0 | 0 | 0 | 0 | 1 | Granada city | |
| 234 | 231 | 0 | 0 | 0 | 0 | 0 | 3 | Jay township | |
| 177 | 172 | 1 | 0 | 1 | 0 | 0 | 3 | Lake Belt township | |
| 154 | 154 | 0 | 0 | 0 | 0 | 0 | 0 | Lake Fremont township | |
| 300 | 298 | 1 | 0 | 0 | 0 | 0 | 1 | Manyaska township | |
| 192 | 187 | 0 | 3 | 0 | 0 | 0 | 2 | Nashville township | |
| 227 | 220 | 0 | 0 | 7 | 0 | 0 | 0 | Northrop city | |
| 56 | 45 | 0 | 10 | 0 | 0 | 0 | 1 | Ormsby city (part) | |

Table 3.

Race and Hispanic or Latino Origin: 2010—Con.

[For information on confidentiality protection, nonsampling error, and definitions, see Selected Appendixes at <www.census.gov/prod/cen2010/cph-1-a.pdf>]

| State County County Subdivision Place | Total population | Race | | | | | | | Hispanic or Latino (of any race) |
|--|---------------------|----------|---------------------------------|--|-------|--|--------------------|-------------------------|--|
| | | One race | | | | | | Two or More Races | |
| | | White | Black or African American | American Indian and Alaska Native | Asian | Native Hawaiian and Other Pacific Islander | Some Other Race | | |
| Martin County--Con. | | | | | | | | | |
| Pleasant Prairie township..... | 243 | 240 | 2 | 0 | 0 | 0 | 0 | 1 | 1 |
| Rolling Green township..... | 266 | 247 | 0 | 1 | 4 | 0 | 6 | 8 | 12 |
| Rutland township..... | 437 | 422 | 1 | 4 | 3 | 0 | 7 | 0 | 9 |
| Sherburn city..... | 1,137 | 1,122 | 0 | 0 | 3 | 1 | 1 | 10 | 8 |
| Silver Lake township..... | 519 | 508 | 1 | 0 | 1 | 0 | 6 | 3 | 8 |
| Tenhassen township..... | 260 | 260 | 0 | 0 | 0 | 0 | 0 | 0 | 0 |
| Trimont city..... | 747 | 731 | 1 | 2 | 2 | 0 | 6 | 5 | 6 |
| Truman city..... | 1,115 | 1,088 | 2 | 2 | 7 | 0 | 5 | 11 | 27 |
| Waverly township..... | 208 | 208 | 0 | 0 | 0 | 0 | 0 | 0 | 0 |
| Welcome city..... | 686 | 685 | 1 | 0 | 0 | 0 | 0 | 0 | 20 |
| Westford township..... | 295 | 288 | 0 | 1 | 0 | 0 | 0 | 6 | 0 |
| Meeker County..... | 23,300 | 22,663 | 77 | 44 | 59 | 13 | 272 | 172 | 767 |
| Acton township..... | 375 | 366 | 0 | 0 | 4 | 0 | 5 | 0 | 6 |
| Cedar Mills city..... | 45 | 42 | 0 | 0 | 1 | 0 | 0 | 2 | 0 |
| Cedar Mills township..... | 460 | 454 | 0 | 2 | 0 | 0 | 4 | 0 | 12 |
| Collinwood township..... | 1,113 | 1,093 | 5 | 1 | 3 | 0 | 2 | 9 | 9 |
| Cosmos city..... | 473 | 461 | 1 | 1 | 0 | 1 | 7 | 2 | 8 |
| Cosmos township..... | 228 | 228 | 0 | 0 | 0 | 0 | 0 | 0 | 1 |
| Danielson township..... | 295 | 288 | 0 | 3 | 1 | 0 | 0 | 3 | 9 |
| Darwin city..... | 350 | 339 | 1 | 0 | 1 | 0 | 5 | 4 | 12 |
| Darwin township..... | 681 | 669 | 0 | 1 | 5 | 0 | 5 | 1 | 15 |
| Dassel city..... | 1,469 | 1,401 | 5 | 15 | 12 | 7 | 14 | 15 | 29 |
| Dassel township..... | 1,526 | 1,500 | 3 | 0 | 4 | 0 | 11 | 8 | 25 |
| Eden Valley city (part)..... | 553 | 539 | 0 | 0 | 1 | 0 | 1 | 12 | 22 |
| Ellsworth township..... | 848 | 835 | 0 | 1 | 1 | 0 | 2 | 9 | 8 |
| Forest City township..... | 653 | 639 | 2 | 0 | 4 | 0 | 0 | 8 | 3 |
| Forest Prairie township..... | 972 | 949 | 1 | 1 | 2 | 3 | 7 | 9 | 16 |
| Greenleaf township..... | 676 | 670 | 1 | 1 | 1 | 0 | 1 | 2 | 7 |
| Grove City city..... | 635 | 616 | 6 | 1 | 2 | 0 | 1 | 9 | 18 |
| Harvey township..... | 374 | 369 | 0 | 2 | 1 | 1 | 0 | 1 | 3 |
| Kingston city..... | 161 | 156 | 0 | 1 | 1 | 0 | 0 | 3 | 3 |
| Kingston township..... | 1,256 | 1,232 | 5 | 1 | 1 | 0 | 8 | 9 | 21 |
| Litchfield city..... | 6,726 | 6,443 | 32 | 10 | 10 | 0 | 176 | 55 | 487 |
| Litchfield township..... | 832 | 814 | 4 | 0 | 2 | 0 | 9 | 3 | 14 |
| Manannah township..... | 604 | 594 | 6 | 0 | 0 | 0 | 4 | 0 | 12 |
| Swede Grove township..... | 400 | 392 | 0 | 1 | 0 | 0 | 5 | 2 | 14 |
| Union Grove township..... | 633 | 624 | 0 | 0 | 0 | 1 | 2 | 6 | 9 |
| Watkins city..... | 962 | 950 | 5 | 2 | 2 | 0 | 3 | 0 | 4 |
| Mille Lacs County..... | 26,097 | 23,778 | 97 | 1,571 | 83 | 7 | 78 | 483 | 377 |
| Bock city..... | 106 | 102 | 0 | 0 | 2 | 0 | 1 | 1 | 2 |
| Bogus Brook township..... | 1,421 | 1,398 | 2 | 4 | 1 | 1 | 0 | 15 | 7 |
| Borgholm township..... | 1,718 | 1,685 | 2 | 4 | 6 | 0 | 4 | 17 | 17 |
| Bradbury township..... | 268 | 255 | 0 | 2 | 1 | 0 | 10 | 0 | 12 |
| Dailey township..... | 234 | 227 | 0 | 2 | 1 | 0 | 0 | 4 | 1 |
| East Side township..... | 620 | 603 | 3 | 3 | 0 | 0 | 0 | 11 | 11 |
| Foreston city..... | 533 | 513 | 0 | 6 | 4 | 0 | 1 | 9 | 9 |
| Greenbush township..... | 1,293 | 1,242 | 9 | 8 | 7 | 0 | 7 | 20 | 26 |
| Hayland township..... | 501 | 494 | 0 | 0 | 1 | 0 | 0 | 6 | 4 |
| Isle city..... | 751 | 554 | 0 | 170 | 1 | 0 | 6 | 20 | 23 |
| Isle Harbor township..... | 593 | 562 | 0 | 17 | 1 | 0 | 3 | 10 | 6 |
| Kathio township..... | 1,627 | 536 | 9 | 1,020 | 5 | 0 | 3 | 54 | 32 |
| Vineland CDP..... | 1,001 | 99 | 6 | 861 | 0 | 0 | 1 | 34 | 18 |
| Lewis township..... | 52 | 42 | 0 | 0 | 0 | 0 | 2 | 8 | 2 |
| Milaca city..... | 2,946 | 2,831 | 13 | 41 | 9 | 1 | 3 | 48 | 19 |
| Milaca township..... | 1,617 | 1,577 | 6 | 7 | 3 | 0 | 2 | 22 | 17 |
| Milo township..... | 1,385 | 1,339 | 3 | 18 | 1 | 0 | 2 | 22 | 16 |
| Mudgett township..... | 84 | 80 | 0 | 1 | 0 | 0 | 0 | 3 | 1 |
| Onamia city..... | 878 | 729 | 20 | 87 | 6 | 0 | 3 | 33 | 15 |
| Onamia township..... | 575 | 505 | 1 | 42 | 0 | 5 | 10 | 12 | 22 |
| Page township..... | 743 | 718 | 2 | 4 | 0 | 0 | 6 | 13 | 6 |
| Pease city..... | 242 | 237 | 0 | 0 | 2 | 0 | 2 | 1 | 4 |
| Princeton city (part)..... | 4,648 | 4,482 | 18 | 32 | 13 | 0 | 8 | 95 | 79 |
| Princeton township..... | 2,256 | 2,188 | 5 | 8 | 16 | 0 | 5 | 34 | 33 |
| South Harbor township..... | 800 | 683 | 4 | 90 | 2 | 0 | 0 | 21 | 11 |
| Wahkon city..... | 206 | 196 | 0 | 5 | 1 | 0 | 0 | 4 | 2 |
| Morrison County..... | 33,198 | 32,426 | 131 | 66 | 101 | 11 | 104 | 359 | 402 |
| Agram township..... | 572 | 569 | 0 | 1 | 2 | 0 | 0 | 0 | 0 |
| Belle Prairie township..... | 1,105 | 1,091 | 2 | 3 | 1 | 1 | 3 | 4 | 7 |
| Bellevue township..... | 1,093 | 1,057 | 2 | 0 | 6 | 0 | 5 | 23 | 8 |
| Bowlus city..... | 290 | 285 | 1 | 1 | 0 | 0 | 0 | 3 | 0 |
| Buckman city..... | 270 | 267 | 3 | 0 | 0 | 0 | 0 | 0 | 7 |
| Buckman township..... | 733 | 703 | 4 | 0 | 8 | 0 | 8 | 10 | 16 |
| Buh township..... | 520 | 505 | 1 | 0 | 2 | 0 | 8 | 4 | 11 |
| Culdrum township..... | 487 | 476 | 1 | 1 | 2 | 0 | 3 | 4 | 10 |
| Cushing township..... | 714 | 696 | 1 | 1 | 4 | 0 | 0 | 12 | 0 |
| Darling township..... | 535 | 528 | 0 | 0 | 1 | 0 | 1 | 5 | 5 |
| Elmdale city..... | 116 | 116 | 0 | 0 | 0 | 0 | 0 | 0 | 1 |
| Elmdale township..... | 1,010 | 989 | 9 | 0 | 2 | 5 | 2 | 3 | 3 |

Table 3.

Race and Hispanic or Latino Origin: 2010—Con.

[For information on confidentiality protection, nonsampling error, and definitions, see Selected Appendixes at <www.census.gov/prod/cen2010/cph-1-a.pdf>]

| Not Hispanic or Latino | | | | | | | | State County County Subdivision Place |
|------------------------|----------|---------------------------------|--|-------|--|--------------------|-------------------------|--|
| Total | One race | | | | | | Two or More Races | |
| | White | Black or African American | American Indian and Alaska Native | Asian | Native Hawaiian and Other Pacific Islander | Some Other Race | | |
| 242 | 239 | 2 | 0 | 0 | 0 | 0 | 1 | Martin County--Con. |
| 254 | 243 | 0 | 1 | 4 | 0 | 0 | 6 | Pleasant Prairie township |
| 428 | 420 | 1 | 4 | 3 | 0 | 0 | 0 | Rolling Green township |
| 1,129 | 1,114 | 0 | 0 | 3 | 1 | 1 | 10 | Rutland township |
| 511 | 508 | 1 | 0 | 1 | 0 | 0 | 1 | Sherburn city |
| 260 | 260 | 0 | 0 | 0 | 0 | 0 | 0 | Silver Lake township |
| 741 | 729 | 1 | 2 | 2 | 0 | 2 | 5 | Tenhassen township |
| 1,088 | 1,073 | 2 | 2 | 7 | 0 | 0 | 4 | Trimont city |
| 208 | 208 | 0 | 0 | 0 | 0 | 0 | 0 | Truman city |
| 666 | 665 | 1 | 0 | 0 | 0 | 0 | 0 | Waverly township |
| 295 | 288 | 0 | 1 | 0 | 0 | 0 | 0 | Welcome city |
| | | | | 0 | 0 | 0 | 6 | Westford township |
| 22,533 | 22,233 | 68 | 33 | 59 | 9 | 8 | 123 | Meeker County |
| 369 | 363 | 0 | 0 | 4 | 0 | 2 | 0 | Acton township |
| 45 | 42 | 0 | 0 | 1 | 0 | 0 | 2 | Cedar Mills city |
| 448 | 446 | 0 | 2 | 0 | 0 | 0 | 0 | Cedar Mills township |
| 1,104 | 1,087 | 5 | 0 | 3 | 0 | 0 | 9 | Collinwood township |
| 465 | 459 | 1 | 1 | 0 | 1 | 1 | 2 | Cosmos city |
| 227 | 227 | 0 | 0 | 0 | 0 | 0 | 0 | Cosmos township |
| 286 | 284 | 0 | 0 | 1 | 0 | 0 | 1 | Danielson township |
| 338 | 333 | 1 | 0 | 1 | 0 | 0 | 3 | Darwin city |
| 666 | 659 | 0 | 1 | 5 | 0 | 0 | 1 | Darwin township |
| 1,440 | 1,391 | 5 | 12 | 12 | 7 | 0 | 13 | Dassel city |
| 1,501 | 1,485 | 3 | 0 | 4 | 0 | 2 | 7 | Dassel township |
| 531 | 528 | 0 | 0 | 1 | 0 | 0 | 2 | Eden Valley city (part) |
| 840 | 833 | 0 | 1 | 1 | 0 | 0 | 5 | Ellsworth township |
| 650 | 638 | 2 | 0 | 4 | 0 | 0 | 6 | Forest City township |
| 956 | 943 | 1 | 1 | 2 | 0 | 0 | 9 | Forest Prairie township |
| 669 | 665 | 1 | 1 | 1 | 0 | 0 | 1 | Greenleaf township |
| 617 | 603 | 6 | 1 | 2 | 0 | 0 | 5 | Grove City city |
| 371 | 366 | 0 | 2 | 1 | 1 | 0 | 1 | Harvey township |
| 158 | 153 | 0 | 1 | 1 | 0 | 0 | 3 | Kingston city |
| 1,235 | 1,219 | 5 | 1 | 1 | 0 | 0 | 9 | Kingston township |
| 6,239 | 6,162 | 23 | 6 | 10 | 0 | 3 | 35 | Litchfield city |
| 818 | 810 | 4 | 0 | 2 | 0 | 0 | 2 | Litchfield township |
| 592 | 586 | 6 | 0 | 0 | 0 | 0 | 0 | Manannah township |
| 386 | 383 | 0 | 1 | 0 | 0 | 0 | 2 | Swede Grove township |
| 624 | 619 | 0 | 0 | 0 | 0 | 0 | 5 | Union Grove township |
| 958 | 949 | 5 | 2 | 2 | 0 | 0 | 0 | Watkins city |
| 25,720 | 23,582 | 96 | 1,534 | 79 | 2 | 11 | 416 | Mille Lacs County |
| 104 | 101 | 0 | 0 | 2 | 0 | 0 | 1 | Bock city |
| 1,414 | 1,391 | 2 | 4 | 1 | 1 | 0 | 15 | Bogus Brook township |
| 1,701 | 1,670 | 2 | 4 | 6 | 0 | 4 | 15 | Borgholm township |
| 256 | 255 | 0 | 0 | 1 | 0 | 0 | 0 | Bradbury township |
| 233 | 227 | 0 | 2 | 1 | 0 | 0 | 3 | Dailey township |
| 609 | 599 | 3 | 3 | 0 | 0 | 0 | 4 | East Side township |
| 524 | 509 | 0 | 6 | 4 | 0 | 0 | 5 | Foreston city |
| 1,267 | 1,224 | 9 | 8 | 7 | 0 | 3 | 16 | Greenbush township |
| 497 | 491 | 0 | 0 | 1 | 0 | 0 | 5 | Hayland township |
| 728 | 547 | 0 | 168 | 1 | 0 | 0 | 12 | Isle city |
| 587 | 562 | 0 | 14 | 1 | 0 | 0 | 10 | Isle Harbor township |
| 1,595 | 527 | 9 | 1,007 | 5 | 0 | 0 | 47 | Kathio township |
| 983 | 98 | 6 | 850 | 0 | 0 | 0 | 29 | Vineland CDP |
| 50 | 42 | 0 | 0 | 0 | 0 | 0 | 8 | Lewis township |
| 2,927 | 2,817 | 13 | 41 | 9 | 1 | 0 | 46 | Milaca city |
| 1,600 | 1,566 | 6 | 7 | 3 | 0 | 0 | 18 | Milaca township |
| 1,369 | 1,329 | 3 | 16 | 1 | 0 | 0 | 20 | Milo township |
| 83 | 80 | 0 | 0 | 0 | 0 | 0 | 3 | Mudgett township |
| 863 | 717 | 20 | 87 | 6 | 0 | 0 | 33 | Onamia city |
| 553 | 503 | 1 | 38 | 0 | 0 | 0 | 11 | Onamia township |
| 737 | 718 | 2 | 4 | 0 | 0 | 0 | 13 | Page township |
| 238 | 233 | 0 | 0 | 2 | 0 | 2 | 1 | Pease city |
| 4,569 | 4,425 | 17 | 30 | 13 | 0 | 2 | 82 | Princeton city (part) |
| 2,223 | 2,173 | 5 | 8 | 12 | 0 | 0 | 25 | Princeton township |
| 789 | 681 | 4 | 82 | 2 | 0 | 0 | 20 | South Harbor township |
| 204 | 195 | 0 | 5 | 1 | 0 | 0 | 3 | Wahkon city |
| 32,796 | 32,174 | 122 | 61 | 101 | 9 | 8 | 321 | Morrison County |
| 572 | 569 | 0 | 1 | 2 | 0 | 0 | 0 | Agram township |
| 1,098 | 1,087 | 2 | 3 | 1 | 1 | 0 | 4 | Belle Prairie township |
| 1,085 | 1,054 | 2 | 0 | 6 | 0 | 0 | 23 | Bellevue township |
| 290 | 285 | 1 | 1 | 0 | 0 | 0 | 3 | Bowlus city |
| 263 | 260 | 3 | 0 | 0 | 0 | 0 | 0 | Buckman city |
| 717 | 695 | 4 | 0 | 8 | 0 | 0 | 10 | Buckman township |
| 509 | 503 | 0 | 0 | 2 | 0 | 0 | 4 | Buh township |
| 477 | 470 | 0 | 1 | 2 | 0 | 0 | 4 | Culdrum township |
| 714 | 696 | 1 | 1 | 4 | 0 | 0 | 12 | Cushing township |
| 530 | 524 | 0 | 0 | 1 | 0 | 0 | 5 | Darling township |
| 115 | 115 | 0 | 0 | 0 | 0 | 0 | 0 | Elmdale city |
| 1,007 | 988 | 9 | 0 | 2 | 5 | 0 | 3 | Elmdale township |

Table 3.

Race and Hispanic or Latino Origin: 2010—Con.

[For information on confidentiality protection, nonsampling error, and definitions, see Selected Appendixes at <www.census.gov/prod/cen2010/cph-1-a.pdf>]

| State County County Subdivision Place | Total population | Race | | | | | | | Hispanic or Latino (of any race) |
|--|---------------------|----------|---------------------------------|--|-------|--|--------------------|-------------------------|--|
| | | One race | | | | | | Two or More Races | |
| | | White | Black or African American | American Indian and Alaska Native | Asian | Native Hawaiian and Other Pacific Islander | Some Other Race | | |
| Morrison County--Con. | | | | | | | | | |
| Flensburg city..... | 225 | 219 | 0 | 1 | 1 | 0 | 0 | 4 | 0 |
| Genola city..... | 75 | 75 | 0 | 0 | 0 | 0 | 0 | 0 | 0 |
| Granite township..... | 481 | 480 | 0 | 0 | 0 | 0 | 0 | 1 | 6 |
| Green Prairie township..... | 748 | 742 | 0 | 0 | 2 | 0 | 1 | 3 | 6 |
| Harding city..... | 125 | 125 | 0 | 0 | 0 | 0 | 0 | 0 | 0 |
| Hillman city..... | 38 | 38 | 0 | 0 | 0 | 0 | 0 | 0 | 0 |
| Hillman township..... | 197 | 196 | 0 | 0 | 0 | 0 | 1 | 0 | 1 |
| Lakin township..... | 450 | 445 | 0 | 3 | 1 | 0 | 0 | 1 | 4 |
| Lastrup city..... | 104 | 104 | 0 | 0 | 0 | 0 | 0 | 0 | 0 |
| Leigh township..... | 212 | 211 | 0 | 1 | 0 | 0 | 0 | 0 | 0 |
| Little Falls city..... | 8,343 | 8,021 | 66 | 32 | 45 | 3 | 18 | 158 | 116 |
| Little Falls township..... | 1,682 | 1,637 | 10 | 1 | 3 | 0 | 9 | 22 | 33 |
| Morrill township..... | 696 | 692 | 0 | 0 | 0 | 0 | 0 | 4 | 4 |
| Motley city (part)..... | 660 | 623 | 1 | 3 | 0 | 0 | 11 | 22 | 29 |
| Motley township..... | 202 | 202 | 0 | 0 | 0 | 0 | 0 | 0 | 0 |
| Mount Morris township..... | 93 | 93 | 0 | 0 | 0 | 0 | 0 | 0 | 4 |
| Parker township..... | 474 | 473 | 0 | 0 | 0 | 0 | 1 | 0 | 2 |
| Pierz city..... | 1,393 | 1,373 | 0 | 2 | 3 | 0 | 2 | 13 | 9 |
| Pierz township..... | 535 | 526 | 1 | 1 | 0 | 0 | 2 | 5 | 5 |
| Pike Creek township..... | 953 | 932 | 5 | 1 | 4 | 1 | 3 | 7 | 13 |
| Platte township..... | 357 | 355 | 2 | 0 | 0 | 0 | 0 | 0 | 1 |
| Pulaski township..... | 300 | 295 | 1 | 0 | 0 | 0 | 2 | 2 | 1 |
| Randall city..... | 650 | 632 | 4 | 1 | 0 | 0 | 5 | 8 | 7 |
| Richardson township..... | 536 | 517 | 2 | 4 | 0 | 0 | 7 | 6 | 4 |
| Ripley township..... | 729 | 720 | 0 | 1 | 1 | 0 | 0 | 7 | 18 |
| Rosing township..... | 146 | 146 | 0 | 0 | 0 | 0 | 0 | 0 | 2 |
| Royalton city (part)..... | 1,239 | 1,227 | 0 | 0 | 5 | 0 | 0 | 7 | 11 |
| Scandia Valley township..... | 1,191 | 1,165 | 5 | 1 | 5 | 0 | 3 | 12 | 14 |
| Sobieski city..... | 195 | 195 | 0 | 0 | 0 | 0 | 0 | 0 | 0 |
| Swan River township..... | 743 | 737 | 4 | 2 | 0 | 0 | 0 | 0 | 2 |
| Swanville city (part)..... | 348 | 343 | 1 | 1 | 1 | 0 | 0 | 2 | 5 |
| Swanville township..... | 517 | 512 | 1 | 0 | 0 | 0 | 1 | 3 | 16 |
| Two Rivers township..... | 689 | 685 | 0 | 1 | 0 | 0 | 2 | 1 | 4 |
| Upsala city..... | 427 | 408 | 4 | 3 | 2 | 1 | 6 | 3 | 17 |
| Mower County..... | 39,163 | 35,495 | 818 | 97 | 649 | 40 | 1,336 | 728 | 4,138 |
| Adams city..... | 787 | 774 | 0 | 0 | 0 | 0 | 4 | 9 | 13 |
| Adams township..... | 452 | 435 | 1 | 0 | 1 | 0 | 7 | 8 | 9 |
| Austin city..... | 24,718 | 21,466 | 749 | 79 | 599 | 39 | 1,191 | 595 | 3,796 |
| Austin township..... | 1,004 | 975 | 5 | 0 | 7 | 0 | 5 | 12 | 30 |
| Bennington township..... | 169 | 167 | 0 | 0 | 0 | 0 | 0 | 2 | 0 |
| Brownsdale city..... | 676 | 663 | 1 | 0 | 0 | 0 | 9 | 3 | 37 |
| Clayton township..... | 158 | 154 | 0 | 0 | 0 | 0 | 1 | 3 | 1 |
| Dexter city..... | 341 | 327 | 2 | 3 | 1 | 0 | 1 | 7 | 6 |
| Dexter township..... | 310 | 305 | 0 | 1 | 1 | 0 | 1 | 2 | 1 |
| Elkton city..... | 141 | 132 | 0 | 0 | 0 | 1 | 2 | 6 | 2 |
| Frankford township..... | 371 | 364 | 1 | 0 | 0 | 0 | 4 | 2 | 1 |
| Grand Meadow city..... | 1,139 | 1,101 | 16 | 1 | 6 | 0 | 8 | 7 | 25 |
| Grand Meadow township..... | 306 | 299 | 0 | 0 | 1 | 0 | 0 | 6 | 0 |
| Lansing township..... | 941 | 863 | 38 | 0 | 6 | 0 | 27 | 7 | 41 |
| Lansing CDP..... | 181 | 180 | 0 | 0 | 1 | 0 | 0 | 0 | 6 |
| Le Roy city..... | 929 | 922 | 0 | 1 | 1 | 0 | 2 | 3 | 5 |
| Le Roy township..... | 354 | 338 | 0 | 1 | 2 | 0 | 12 | 1 | 18 |
| Lodi township..... | 270 | 268 | 0 | 0 | 0 | 0 | 0 | 2 | 0 |
| Lyle city..... | 551 | 541 | 0 | 1 | 0 | 0 | 1 | 8 | 4 |
| Lyle township..... | 356 | 351 | 0 | 0 | 2 | 0 | 2 | 1 | 10 |
| Mapleview city..... | 176 | 159 | 0 | 0 | 3 | 0 | 10 | 4 | 25 |
| Marshall township..... | 361 | 356 | 0 | 0 | 1 | 0 | 3 | 1 | 4 |
| Nevada township..... | 338 | 322 | 0 | 8 | 2 | 0 | 4 | 2 | 4 |
| Pleasant Valley township..... | 304 | 302 | 0 | 1 | 1 | 0 | 0 | 0 | 0 |
| Racine city..... | 442 | 437 | 1 | 0 | 0 | 0 | 0 | 4 | 6 |
| Racine township..... | 455 | 454 | 0 | 0 | 1 | 0 | 0 | 0 | 0 |
| Red Rock township..... | 747 | 741 | 0 | 0 | 1 | 0 | 0 | 5 | 1 |
| Rose Creek city..... | 394 | 383 | 0 | 1 | 0 | 0 | 3 | 7 | 8 |
| Sargeant city..... | 61 | 59 | 0 | 0 | 1 | 0 | 0 | 1 | 0 |
| Sargeant township..... | 310 | 307 | 0 | 0 | 0 | 0 | 1 | 2 | 5 |
| Taopi city..... | 58 | 58 | 0 | 0 | 0 | 0 | 0 | 0 | 0 |
| Udolpho township..... | 448 | 434 | 4 | 0 | 6 | 0 | 0 | 4 | 5 |
| Waltham city..... | 151 | 147 | 0 | 0 | 1 | 0 | 0 | 3 | 3 |
| Waltham township..... | 339 | 322 | 0 | 0 | 4 | 0 | 9 | 4 | 10 |
| Windom township..... | 606 | 569 | 0 | 0 | 1 | 0 | 29 | 7 | 68 |
| Murray County..... | 8,725 | 8,435 | 25 | 11 | 78 | 2 | 103 | 71 | 242 |
| Avoca city..... | 147 | 137 | 0 | 0 | 0 | 0 | 3 | 7 | 8 |
| Belfast township..... | 192 | 181 | 0 | 0 | 0 | 0 | 6 | 5 | 6 |
| Bondin township..... | 268 | 260 | 0 | 0 | 0 | 0 | 7 | 1 | 13 |
| Cameron township..... | 137 | 134 | 0 | 0 | 0 | 0 | 2 | 1 | 3 |
| Chanarambie township..... | 206 | 196 | 3 | 0 | 1 | 0 | 6 | 0 | 9 |
| Chandler city..... | 270 | 240 | 2 | 0 | 0 | 0 | 26 | 2 | 61 |
| Currie city..... | 233 | 233 | 0 | 0 | 0 | 0 | 0 | 0 | 4 |
| Des Moines River township..... | 133 | 130 | 0 | 0 | 0 | 0 | 0 | 3 | 0 |

Table 3.

Race and Hispanic or Latino Origin: 2010—Con.

[For information on confidentiality protection, nonsampling error, and definitions, see Selected Appendixes at <www.census.gov/prod/cen2010/cph-1-a.pdf>]

| Not Hispanic or Latino | | | | | | | | State County County Subdivision Place |
|------------------------|----------|---------------------------------|---|-------|--|--------------------|-------------------------|--|
| Total | One race | | | | | | Two or More Races | |
| | White | Black or African American | American Indian and Alaska Native | Asian | Native Hawaiian and Other Pacific Islander | Some Other Race | | |
| 225 | 219 | 0 | 1 | 1 | 0 | 0 | 4 | Morrison County--Con. |
| 75 | 75 | 0 | 0 | 0 | 0 | 0 | 0 | Flensburg city |
| 475 | 474 | 0 | 0 | 0 | 0 | 0 | 1 | Genola city |
| 742 | 737 | 0 | 0 | 2 | 0 | 0 | 3 | Granite township |
| 125 | 125 | 0 | 0 | 0 | 0 | 0 | 0 | Green Prairie township |
| 38 | 38 | 0 | 0 | 0 | 0 | 0 | 0 | Harding city |
| 196 | 195 | 0 | 0 | 0 | 0 | 1 | 0 | Hillman city |
| 446 | 441 | 0 | 3 | 1 | 0 | 0 | 1 | Hillman township |
| 104 | 104 | 0 | 0 | 0 | 0 | 0 | 0 | Lakin township |
| 212 | 211 | 0 | 1 | 0 | 0 | 0 | 0 | Lastrup city |
| 8,227 | 7,939 | 66 | 31 | 45 | 1 | 2 | 143 | Leigh township |
| 1,649 | 1,614 | 10 | 1 | 3 | 0 | 0 | 21 | Little Falls city |
| 692 | 690 | 0 | 0 | 0 | 0 | 0 | 2 | Little Falls township |
| 631 | 608 | 0 | 1 | 0 | 0 | 0 | 22 | Morrill township |
| 202 | 202 | 0 | 0 | 0 | 0 | 0 | 0 | Motley city (part) |
| 89 | 89 | 0 | 0 | 0 | 0 | 0 | 0 | Motley township |
| 472 | 472 | 0 | 0 | 0 | 0 | 0 | 0 | Mount Morris township |
| 1,384 | 1,369 | 0 | 2 | 3 | 0 | 0 | 0 | Parker township |
| 530 | 525 | 1 | 0 | 0 | 0 | 0 | 4 | Pierz city |
| 940 | 928 | 0 | 1 | 4 | 1 | 0 | 6 | Pierz township |
| 356 | 354 | 2 | 0 | 0 | 0 | 0 | 0 | Pike Creek township |
| 299 | 295 | 1 | 0 | 0 | 0 | 1 | 2 | Platte township |
| 643 | 632 | 4 | 1 | 0 | 0 | 0 | 6 | Pulaski township |
| 532 | 517 | 2 | 4 | 0 | 0 | 4 | 5 | Randall city |
| 711 | 702 | 0 | 1 | 1 | 0 | 0 | 7 | Richardson township |
| 144 | 144 | 0 | 0 | 0 | 0 | 0 | 0 | Ripley township |
| 1,228 | 1,219 | 0 | 0 | 5 | 0 | 0 | 4 | Rising township |
| 1,177 | 1,158 | 5 | 1 | 5 | 0 | 0 | 8 | Royalton city (part) |
| 195 | 195 | 0 | 0 | 0 | 0 | 0 | 0 | Scandia Valley township |
| 741 | 735 | 4 | 2 | 0 | 0 | 0 | 0 | Sobieski city |
| 343 | 339 | 0 | 1 | 1 | 0 | 0 | 0 | Swan River township |
| 501 | 500 | 1 | 0 | 0 | 0 | 0 | 2 | Swanville city (part) |
| 685 | 683 | 0 | 1 | 0 | 0 | 0 | 0 | Swanville township |
| 410 | 400 | 4 | 2 | 2 | 1 | 0 | 1 | Two Rivers township |
| | | | | | | | | Upsala city |
| 35,025 | 32,975 | 791 | 62 | 636 | 36 | 30 | 495 | Mower County |
| 774 | 766 | 0 | 0 | 0 | 0 | 0 | 8 | Adams city |
| 443 | 433 | 1 | 0 | 1 | 0 | 0 | 8 | Adams township |
| 20,922 | 19,122 | 725 | 44 | 586 | 35 | 23 | 387 | Austin city |
| 974 | 954 | 5 | 0 | 7 | 0 | 0 | 8 | Austin township |
| 169 | 167 | 0 | 0 | 0 | 0 | 0 | 2 | Bennington township |
| 639 | 635 | 1 | 0 | 0 | 0 | 0 | 3 | Brownsdale city |
| 157 | 154 | 0 | 0 | 0 | 0 | 0 | 3 | Brownsdale township |
| 335 | 324 | 2 | 3 | 1 | 0 | 0 | 5 | Clayton township |
| 309 | 305 | 0 | 1 | 1 | 0 | 0 | 2 | Dexter city |
| 139 | 132 | 0 | 0 | 0 | 1 | 0 | 6 | Dexter township |
| 370 | 364 | 1 | 0 | 0 | 0 | 3 | 2 | Elkton city |
| 1,114 | 1,084 | 16 | 1 | 6 | 0 | 0 | 7 | Frankford township |
| 306 | 299 | 0 | 0 | 1 | 0 | 0 | 6 | Grand Meadow city |
| 900 | 850 | 35 | 0 | 6 | 0 | 4 | 5 | Grand Meadow township |
| 175 | 174 | 0 | 0 | 1 | 0 | 0 | 0 | Lansing township |
| 924 | 919 | 0 | 1 | 1 | 0 | 0 | 3 | Lansing CDP |
| 336 | 332 | 0 | 1 | 2 | 0 | 0 | 1 | Le Roy city |
| 270 | 268 | 0 | 0 | 0 | 0 | 0 | 1 | Le Roy township |
| 547 | 539 | 0 | 1 | 0 | 0 | 0 | 2 | Lodi township |
| 346 | 343 | 0 | 0 | 0 | 0 | 0 | 7 | Lyle city |
| 151 | 147 | 0 | 0 | 2 | 0 | 0 | 1 | Lyle township |
| 357 | 356 | 0 | 0 | 3 | 0 | 0 | 1 | Mapleview city |
| 334 | 322 | 0 | 8 | 1 | 0 | 0 | 0 | Marshall township |
| 304 | 302 | 0 | 1 | 2 | 0 | 0 | 2 | Marshall township |
| 436 | 432 | 1 | 0 | 1 | 0 | 0 | 0 | Nevada township |
| 455 | 454 | 0 | 0 | 0 | 0 | 0 | 0 | Pleasant Valley township |
| 746 | 741 | 0 | 0 | 0 | 0 | 0 | 3 | Racine city |
| 386 | 378 | 0 | 0 | 1 | 0 | 0 | 0 | Racine township |
| 61 | 59 | 0 | 1 | 0 | 0 | 0 | 4 | Racine township |
| 305 | 305 | 0 | 0 | 0 | 0 | 0 | 7 | Red Rock township |
| 58 | 58 | 0 | 0 | 1 | 0 | 0 | 1 | Rose Creek city |
| 443 | 430 | 4 | 0 | 0 | 0 | 0 | 0 | Sargeant city |
| 148 | 144 | 0 | 0 | 0 | 0 | 0 | 0 | Sargeant township |
| 329 | 321 | 0 | 0 | 0 | 0 | 0 | 0 | Taopi city |
| 538 | 536 | 0 | 0 | 0 | 0 | 0 | 3 | Udolpho township |
| | | | | | | | | Waltham city |
| | | | | | | | | Waltham township |
| | | | | | | | | Windom township |
| 8,483 | 8,326 | 20 | 11 | 78 | 0 | 0 | 48 | Murray County |
| 139 | 136 | 0 | 0 | 0 | 0 | 0 | 3 | Avoca city |
| 186 | 181 | 0 | 0 | 0 | 0 | 0 | 5 | Belfast township |
| 255 | 254 | 0 | 0 | 0 | 0 | 0 | 1 | Bondin township |
| 134 | 133 | 0 | 0 | 0 | 0 | 0 | 1 | Cameron township |
| 197 | 196 | 0 | 0 | 1 | 0 | 0 | 0 | Chanarambie township |
| 209 | 206 | 1 | 0 | 0 | 0 | 0 | 2 | Chandler city |
| 229 | 229 | 0 | 0 | 0 | 0 | 0 | 0 | Currie city |
| 133 | 130 | 0 | 0 | 0 | 0 | 0 | 3 | Des Moines River township |

Table 3.

Race and Hispanic or Latino Origin: 2010—Con.

[For information on confidentiality protection, nonsampling error, and definitions, see Selected Appendixes at <www.census.gov/prod/cen2010/cph-1-a.pdf>]

| State County County Subdivision Place | Total population | Race | | | | | | | Hispanic or Latino (of any race) |
|--|---------------------|----------|---------------------------------|--|-------|--|--------------------|-------------------------|--|
| | | One race | | | | | | Two or More Races | |
| | | White | Black or African American | American Indian and Alaska Native | Asian | Native Hawaiian and Other Pacific Islander | Some Other Race | | |
| Murray County—Con. | | | | | | | | | |
| Dovray city..... | 57 | 56 | 0 | 0 | 0 | 0 | 0 | 1 | 1 |
| Dovray township..... | 152 | 142 | 0 | 0 | 0 | 0 | 5 | 5 | 10 |
| Ellsborough township..... | 145 | 142 | 0 | 0 | 0 | 0 | 2 | 1 | 4 |
| Fenton township..... | 177 | 162 | 2 | 2 | 6 | 0 | 5 | 0 | 5 |
| Fulda city..... | 1,318 | 1,209 | 11 | 3 | 55 | 0 | 20 | 20 | 44 |
| Hadley city..... | 61 | 61 | 0 | 0 | 0 | 0 | 0 | 0 | 0 |
| Holly township..... | 127 | 123 | 0 | 0 | 0 | 2 | 0 | 2 | 6 |
| Iona city..... | 137 | 137 | 0 | 0 | 0 | 0 | 0 | 0 | 0 |
| Iona township..... | 163 | 159 | 0 | 0 | 0 | 0 | 1 | 3 | 6 |
| Lake Sarah township..... | 393 | 391 | 0 | 1 | 0 | 0 | 0 | 1 | 3 |
| The Lakes CDP (part)..... | 299 | 297 | 0 | 1 | 0 | 0 | 0 | 1 | 3 |
| Lake Wilson city..... | 251 | 250 | 0 | 0 | 1 | 0 | 0 | 0 | 5 |
| Leeds township..... | 210 | 205 | 0 | 2 | 0 | 0 | 0 | 3 | 5 |
| Lime Lake township..... | 181 | 173 | 0 | 0 | 8 | 0 | 0 | 0 | 2 |
| Lowville township..... | 169 | 169 | 0 | 0 | 0 | 0 | 0 | 0 | 2 |
| Mason township..... | 299 | 297 | 0 | 0 | 1 | 0 | 1 | 0 | 1 |
| The Lakes CDP (part)..... | 130 | 129 | 0 | 0 | 0 | 0 | 1 | 0 | 1 |
| Moulton township..... | 206 | 201 | 0 | 0 | 0 | 0 | 5 | 0 | 11 |
| Murray township..... | 177 | 176 | 0 | 0 | 0 | 0 | 0 | 1 | 0 |
| The Lakes CDP (part)..... | 48 | 48 | 0 | 0 | 0 | 0 | 0 | 0 | 0 |
| Shetek township..... | 296 | 296 | 0 | 0 | 0 | 0 | 0 | 0 | 4 |
| The Lakes CDP (part)..... | 190 | 190 | 0 | 0 | 0 | 0 | 0 | 0 | 1 |
| Skandia township..... | 172 | 171 | 1 | 0 | 0 | 0 | 0 | 0 | 3 |
| Slayton city..... | 2,153 | 2,110 | 6 | 3 | 5 | 0 | 14 | 15 | 26 |
| Slayton township..... | 295 | 294 | 0 | 0 | 1 | 0 | 0 | 0 | 0 |
| Nicollet County..... | 32,727 | 30,666 | 667 | 99 | 431 | 1 | 397 | 466 | 1,226 |
| Belgrade township..... | 1,052 | 1,029 | 5 | 1 | 1 | 0 | 1 | 15 | 6 |
| Bernadotte township..... | 278 | 268 | 7 | 0 | 0 | 0 | 0 | 3 | 5 |
| Brighton township..... | 149 | 149 | 0 | 0 | 0 | 0 | 0 | 0 | 1 |
| Courtland city..... | 611 | 605 | 1 | 0 | 4 | 0 | 0 | 1 | 4 |
| Courtland township..... | 630 | 616 | 0 | 0 | 4 | 0 | 6 | 4 | 11 |
| Granby township..... | 246 | 245 | 0 | 0 | 0 | 0 | 0 | 1 | 0 |
| Lafayette city..... | 504 | 493 | 0 | 1 | 1 | 0 | 6 | 3 | 12 |
| Lafayette township..... | 694 | 689 | 0 | 0 | 0 | 0 | 0 | 5 | 3 |
| Lake Prairie township..... | 672 | 662 | 1 | 0 | 2 | 0 | 3 | 4 | 10 |
| Le Sueur city (part)..... | 10 | 10 | 0 | 0 | 0 | 0 | 0 | 0 | 0 |
| Mankato city (part)..... | 0 | 0 | 0 | 0 | 0 | 0 | 0 | 0 | 0 |
| New Sweden township..... | 297 | 289 | 1 | 0 | 0 | 0 | 5 | 2 | 12 |
| Nicollet city..... | 1,093 | 1,076 | 2 | 0 | 2 | 0 | 1 | 12 | 37 |
| Nicollet township..... | 527 | 523 | 0 | 0 | 2 | 0 | 2 | 0 | 2 |
| North Mankato city (part)..... | 13,394 | 12,575 | 277 | 30 | 228 | 1 | 108 | 175 | 400 |
| Oshawa township..... | 502 | 479 | 4 | 1 | 7 | 0 | 1 | 10 | 3 |
| Ridgely township..... | 115 | 113 | 0 | 1 | 0 | 0 | 0 | 1 | 0 |
| St. Peter city..... | 11,196 | 10,091 | 369 | 64 | 180 | 0 | 263 | 229 | 718 |
| Traverse township..... | 334 | 332 | 0 | 1 | 0 | 0 | 0 | 1 | 0 |
| West Newton township..... | 423 | 422 | 0 | 0 | 0 | 0 | 1 | 0 | 2 |
| Nobles County..... | 21,378 | 16,206 | 743 | 111 | 1,168 | 10 | 2,746 | 394 | 4,820 |
| Adrian city..... | 1,209 | 1,152 | 5 | 0 | 14 | 0 | 13 | 25 | 50 |
| Bigelow city..... | 235 | 206 | 0 | 1 | 0 | 0 | 27 | 1 | 47 |
| Bigelow township..... | 373 | 368 | 2 | 0 | 0 | 0 | 1 | 2 | 4 |
| Bloom township..... | 158 | 156 | 0 | 0 | 0 | 0 | 2 | 0 | 4 |
| Brewster city..... | 473 | 451 | 1 | 6 | 0 | 0 | 13 | 2 | 25 |
| Dewald township..... | 254 | 242 | 1 | 0 | 0 | 0 | 6 | 5 | 7 |
| Dundee city..... | 68 | 68 | 0 | 0 | 0 | 0 | 0 | 0 | 0 |
| Elk township..... | 253 | 248 | 0 | 0 | 0 | 0 | 0 | 5 | 3 |
| Ellsworth city..... | 463 | 452 | 2 | 2 | 0 | 0 | 2 | 5 | 14 |
| Graham Lakes township..... | 218 | 217 | 1 | 0 | 0 | 0 | 0 | 0 | 0 |
| Grand Prairie township..... | 206 | 201 | 0 | 0 | 1 | 0 | 0 | 4 | 0 |
| Hersey township..... | 219 | 204 | 4 | 1 | 8 | 0 | 0 | 2 | 4 |
| Indian Lake township..... | 232 | 228 | 0 | 0 | 0 | 0 | 0 | 4 | 2 |
| Kinbrae city..... | 12 | 12 | 0 | 0 | 0 | 0 | 0 | 0 | 0 |
| Larkin township..... | 188 | 184 | 3 | 0 | 0 | 0 | 0 | 1 | 0 |
| Leota township..... | 390 | 380 | 0 | 4 | 1 | 0 | 2 | 3 | 7 |
| Leota CDP..... | 209 | 202 | 0 | 4 | 0 | 0 | 0 | 3 | 4 |
| Lismore city..... | 227 | 218 | 9 | 0 | 0 | 0 | 0 | 0 | 2 |
| Lismore township..... | 175 | 171 | 0 | 0 | 0 | 0 | 4 | 0 | 4 |
| Little Rock township..... | 211 | 207 | 0 | 0 | 0 | 0 | 1 | 3 | 3 |
| Lorain township..... | 297 | 266 | 1 | 0 | 8 | 0 | 21 | 1 | 27 |
| Olney township..... | 205 | 198 | 1 | 5 | 1 | 0 | 0 | 0 | 3 |
| Ransom township..... | 230 | 225 | 1 | 0 | 1 | 0 | 1 | 2 | 1 |
| Round Lake city..... | 376 | 374 | 1 | 0 | 0 | 0 | 1 | 0 | 12 |
| Rushmore city..... | 342 | 310 | 3 | 0 | 13 | 0 | 8 | 8 | 33 |
| Seward township..... | 208 | 205 | 0 | 0 | 3 | 0 | 0 | 0 | 1 |
| Summit Lake township..... | 323 | 312 | 1 | 0 | 0 | 0 | 8 | 2 | 18 |
| Westside township..... | 218 | 197 | 1 | 0 | 5 | 1 | 4 | 10 | 5 |
| Wilmont city..... | 339 | 325 | 7 | 1 | 2 | 0 | 1 | 3 | 4 |
| Wilmont township..... | 184 | 184 | 0 | 0 | 0 | 0 | 0 | 0 | 0 |
| Worthington city..... | 12,764 | 7,936 | 698 | 91 | 1,104 | 9 | 2,620 | 306 | 4,521 |
| Worthington township..... | 328 | 309 | 1 | 0 | 7 | 0 | 11 | 0 | 19 |

Table 3.

Race and Hispanic or Latino Origin: 2010—Con.

[For information on confidentiality protection, nonsampling error, and definitions, see Selected Appendixes at <www.census.gov/prod/cen2010/cph-1-a.pdf>]

| Not Hispanic or Latino | | | | | | | | State County County Subdivision Place |
|------------------------|----------|---------------------------------|---|-------|--|--------------------|-------------------------|--|
| Total | One race | | | | | | Two or More Races | |
| | White | Black or African American | American Indian and Alaska Native | Asian | Native Hawaiian and Other Pacific Islander | Some Other Race | | |
| 56 | 56 | 0 | 0 | 0 | 0 | 0 | 0 | Murray County--Con. |
| 142 | 142 | 0 | 0 | 0 | 0 | 0 | 0 | Dovray city |
| 141 | 140 | 0 | 0 | 0 | 0 | 0 | 1 | Dovray township |
| 172 | 162 | 2 | 2 | 6 | 0 | 0 | 0 | Ellsborough township |
| 1,274 | 1,195 | 10 | 3 | 55 | 0 | 0 | 11 | Fenton township |
| 61 | 61 | 0 | 0 | 0 | 0 | 0 | 0 | Fulda city |
| 121 | 119 | 0 | 0 | 0 | 0 | 0 | 2 | Hadley city |
| 137 | 137 | 0 | 0 | 0 | 0 | 0 | 0 | Holly township |
| 157 | 156 | 0 | 0 | 0 | 0 | 0 | 1 | Iona city |
| 390 | 388 | 0 | 1 | 0 | 0 | 0 | 1 | Iona township |
| 296 | 294 | 0 | 1 | 0 | 0 | 0 | 1 | Lake Sarah township |
| 246 | 245 | 0 | 0 | 1 | 0 | 0 | 0 | The Lakes CDP (part) |
| 205 | 200 | 0 | 2 | 0 | 0 | 0 | 3 | Lake Wilson city |
| 179 | 171 | 0 | 0 | 8 | 0 | 0 | 0 | Leeds township |
| 167 | 167 | 0 | 0 | 0 | 0 | 0 | 0 | Lime Lake township |
| 298 | 297 | 0 | 0 | 1 | 0 | 0 | 0 | Lowville township |
| 129 | 129 | 0 | 0 | 0 | 0 | 0 | 0 | Mason township |
| 195 | 195 | 0 | 0 | 0 | 0 | 0 | 0 | The Lakes CDP (part) |
| 177 | 176 | 0 | 0 | 0 | 0 | 0 | 1 | Moulton township |
| 48 | 48 | 0 | 0 | 0 | 0 | 0 | 0 | Murray township |
| 292 | 292 | 0 | 0 | 0 | 0 | 0 | 0 | The Lakes CDP (part) |
| 189 | 189 | 0 | 0 | 0 | 0 | 0 | 0 | Shetek township |
| 169 | 168 | 1 | 0 | 0 | 0 | 0 | 0 | The Lakes CDP (part) |
| 2,127 | 2,100 | 6 | 3 | 5 | 0 | 0 | 13 | Skandia township |
| 295 | 294 | 0 | 0 | 1 | 0 | 0 | 0 | Slayton city |
| 31,501 | 29,944 | 658 | 74 | 429 | 1 | 15 | 380 | Slayton township |
| 1,046 | 1,025 | 5 | 1 | 1 | 0 | 0 | 14 | Nicollet County |
| 273 | 263 | 7 | 0 | 0 | 0 | 0 | 3 | Belgrade township |
| 148 | 148 | 0 | 0 | 0 | 0 | 0 | 0 | Bernadotte township |
| 607 | 601 | 1 | 0 | 4 | 0 | 0 | 1 | Brighton township |
| 619 | 611 | 0 | 0 | 4 | 0 | 0 | 4 | Courtland city |
| 246 | 245 | 0 | 0 | 0 | 0 | 0 | 1 | Courtland township |
| 492 | 487 | 0 | 1 | 1 | 0 | 0 | 3 | Granby township |
| 691 | 687 | 0 | 0 | 0 | 0 | 0 | 4 | Lafayette city |
| 662 | 656 | 1 | 0 | 2 | 0 | 1 | 2 | Lafayette township |
| 10 | 10 | 0 | 0 | 0 | 0 | 0 | 0 | Lake Prairie township |
| 0 | 0 | 0 | 0 | 0 | 0 | 0 | 0 | Le Sueur city (part) |
| 285 | 282 | 1 | 0 | 0 | 0 | 0 | 0 | Mankato city (part) |
| 1,056 | 1,044 | 2 | 0 | 2 | 0 | 0 | 2 | New Sweden township |
| 525 | 523 | 0 | 0 | 2 | 0 | 0 | 8 | Nicollet city |
| 12,994 | 12,320 | 270 | 22 | 227 | 1 | 8 | 0 | Nicollet township |
| 499 | 478 | 4 | 1 | 7 | 0 | 0 | 146 | North Mankato city (part) |
| 115 | 113 | 0 | 1 | 0 | 0 | 0 | 9 | Oshawa township |
| 10,478 | 9,698 | 367 | 47 | 179 | 0 | 6 | 1 | Ridgely township |
| 334 | 332 | 0 | 1 | 0 | 0 | 0 | 181 | St. Peter city |
| 421 | 421 | 0 | 0 | 0 | 0 | 0 | 1 | Traverse township |
| 16,558 | 14,365 | 727 | 67 | 1,144 | 7 | 25 | 0 | West Newton township |
| 1,159 | 1,133 | 5 | 0 | 13 | 0 | 0 | 223 | Nobles County |
| 188 | 187 | 0 | 0 | 0 | 0 | 1 | 8 | Adrian city |
| 369 | 367 | 2 | 0 | 0 | 0 | 0 | 0 | Bigelow city |
| 154 | 154 | 0 | 0 | 0 | 0 | 0 | 0 | Bigelow township |
| 448 | 436 | 1 | 6 | 0 | 0 | 3 | 0 | Bloom township |
| 247 | 242 | 1 | 0 | 0 | 0 | 0 | 2 | Brewster city |
| 68 | 68 | 0 | 0 | 0 | 0 | 0 | 4 | Dewald township |
| 250 | 245 | 0 | 0 | 0 | 0 | 0 | 0 | Dundee city |
| 449 | 442 | 2 | 2 | 0 | 0 | 0 | 5 | Elk township |
| 218 | 217 | 1 | 0 | 0 | 0 | 0 | 3 | Ellsworth city |
| 206 | 201 | 0 | 0 | 1 | 0 | 0 | 0 | Graham Lakes township |
| 215 | 200 | 4 | 1 | 8 | 0 | 0 | 4 | Grand Prairie township |
| 230 | 227 | 0 | 0 | 0 | 0 | 0 | 2 | Hersey township |
| 12 | 12 | 0 | 0 | 0 | 0 | 0 | 3 | Indian Lake township |
| 188 | 184 | 3 | 0 | 0 | 0 | 0 | 0 | Kinbrae city |
| 383 | 378 | 0 | 1 | 1 | 0 | 0 | 1 | Larkin township |
| 205 | 201 | 0 | 1 | 0 | 0 | 0 | 3 | Leota township |
| 225 | 216 | 9 | 0 | 0 | 0 | 0 | 0 | Leota CDP |
| 171 | 171 | 0 | 0 | 0 | 0 | 0 | 0 | Lismore city |
| 208 | 207 | 0 | 0 | 0 | 0 | 0 | 0 | Lismore township |
| 270 | 260 | 1 | 0 | 8 | 0 | 0 | 1 | Little Rock township |
| 202 | 195 | 1 | 5 | 1 | 0 | 0 | 1 | Lorain township |
| 229 | 225 | 1 | 0 | 1 | 0 | 0 | 0 | Olney township |
| 364 | 363 | 1 | 0 | 0 | 0 | 0 | 2 | Ransom township |
| 309 | 285 | 3 | 0 | 13 | 0 | 0 | 0 | Rushmore city |
| 207 | 204 | 0 | 0 | 3 | 0 | 0 | 0 | Round Lake city |
| 305 | 302 | 1 | 0 | 0 | 0 | 0 | 8 | Rushmore city |
| 213 | 197 | 1 | 0 | 5 | 0 | 0 | 0 | Seward township |
| 335 | 324 | 7 | 1 | 2 | 0 | 0 | 2 | Summit Lake township |
| 184 | 184 | 0 | 0 | 0 | 0 | 0 | 10 | Westside township |
| 8,243 | 6,238 | 682 | 51 | 1,081 | 7 | 21 | 1 | Wilmont city |
| 309 | 301 | 1 | 0 | 7 | 0 | 0 | 0 | Wilmont township |
| | | | | | | | 163 | Worthington city |
| | | | | | | | 0 | Worthington township |

Table 3.

Race and Hispanic or Latino Origin: 2010—Con.

[For information on confidentiality protection, nonsampling error, and definitions, see Selected Appendixes at <www.census.gov/prod/cen2010/cph-1-a.pdf>]

| State County County Subdivision Place | Total population | Race | | | | | | | Two or More Races | Hispanic or Latino (of any race) |
|--|---------------------|----------|---------------------------------|---|-------|--|--------------------|-------|-------------------------|--|
| | | One race | | | | | | | | |
| | | White | Black or African American | American Indian and Alaska Native | Asian | Native Hawaiian and Other Pacific Islander | Some Other Race | | | |
| Norman County..... | 6,852 | 6,455 | 13 | 109 | 25 | 0 | 92 | 158 | 276 | |
| Ada city..... | 1,707 | 1,620 | 3 | 19 | 9 | 0 | 24 | 32 | 95 | |
| Anthony township..... | 62 | 58 | 0 | 0 | 0 | 0 | 3 | 1 | 3 | |
| Bear Park township..... | 192 | 188 | 0 | 1 | 1 | 0 | 0 | 2 | 1 | |
| Borup city..... | 110 | 107 | 0 | 2 | 0 | 0 | 0 | 1 | 6 | |
| Flom township..... | 218 | 202 | 0 | 3 | 0 | 0 | 1 | 12 | 13 | |
| Fossum township..... | 156 | 146 | 0 | 4 | 0 | 0 | 0 | 6 | 0 | |
| Gary city..... | 214 | 205 | 5 | 1 | 1 | 0 | 0 | 2 | 1 | |
| Good Hope township..... | 43 | 43 | 0 | 0 | 0 | 0 | 0 | 0 | 0 | |
| Green Meadow township..... | 108 | 93 | 1 | 1 | 3 | 0 | 0 | 10 | 3 | |
| Halstad city..... | 597 | 561 | 1 | 17 | 0 | 0 | 5 | 13 | 28 | |
| Halstad township..... | 108 | 105 | 0 | 0 | 0 | 0 | 1 | 2 | 4 | |
| Hegne township..... | 40 | 37 | 0 | 1 | 0 | 0 | 1 | 1 | 1 | |
| Hendrum city..... | 307 | 291 | 0 | 2 | 0 | 0 | 14 | 0 | 25 | |
| Hendrum township..... | 95 | 92 | 0 | 2 | 0 | 0 | 0 | 1 | 1 | |
| Home Lake township..... | 148 | 138 | 0 | 6 | 1 | 0 | 0 | 3 | 0 | |
| Lake Ida township..... | 160 | 153 | 3 | 1 | 0 | 0 | 0 | 3 | 1 | |
| Lee township..... | 128 | 122 | 0 | 0 | 1 | 0 | 0 | 5 | 0 | |
| Lockhart township..... | 50 | 50 | 0 | 0 | 0 | 0 | 0 | 0 | 0 | |
| McDonaldsville township..... | 175 | 161 | 0 | 4 | 3 | 0 | 5 | 2 | 7 | |
| Mary township..... | 83 | 82 | 0 | 0 | 1 | 0 | 0 | 0 | 0 | |
| Perley city..... | 92 | 86 | 0 | 1 | 0 | 0 | 3 | 2 | 7 | |
| Pleasant View township..... | 108 | 98 | 0 | 0 | 1 | 0 | 8 | 1 | 12 | |
| Rockwell township..... | 61 | 58 | 0 | 0 | 0 | 0 | 0 | 3 | 1 | |
| Shelly city..... | 191 | 180 | 0 | 6 | 1 | 0 | 0 | 4 | 17 | |
| Shelly township..... | 115 | 102 | 0 | 2 | 0 | 0 | 4 | 7 | 5 | |
| Spring Creek township..... | 81 | 76 | 0 | 0 | 0 | 0 | 4 | 1 | 10 | |
| Strand township..... | 99 | 93 | 0 | 1 | 1 | 0 | 1 | 3 | 3 | |
| Sundal township..... | 157 | 142 | 0 | 1 | 1 | 0 | 0 | 13 | 2 | |
| Twin Valley city..... | 821 | 775 | 0 | 26 | 0 | 0 | 6 | 14 | 17 | |
| Waukon township..... | 114 | 110 | 0 | 1 | 0 | 0 | 0 | 3 | 0 | |
| Wild Rice township..... | 256 | 231 | 0 | 7 | 0 | 0 | 9 | 9 | 10 | |
| Winchester township..... | 56 | 50 | 0 | 0 | 1 | 0 | 3 | 2 | 3 | |
| Olmsted County..... | 144,248 | 123,605 | 6,870 | 353 | 7,806 | 65 | 2,368 | 3,181 | 6,081 | |
| Byron city..... | 4,914 | 4,726 | 35 | 4 | 49 | 6 | 25 | 69 | 88 | |
| Cascade township..... | 2,815 | 2,574 | 15 | 3 | 172 | 2 | 23 | 26 | 67 | |
| Chatfield city (part)..... | 1,206 | 1,174 | 0 | 3 | 6 | 0 | 7 | 16 | 30 | |
| Dover city..... | 735 | 703 | 0 | 0 | 3 | 0 | 22 | 7 | 31 | |
| Dover township..... | 389 | 384 | 0 | 0 | 2 | 0 | 2 | 1 | 3 | |
| Elmira township..... | 354 | 346 | 1 | 0 | 1 | 0 | 0 | 6 | 0 | |
| Eyota city..... | 1,977 | 1,955 | 4 | 2 | 4 | 0 | 4 | 8 | 13 | |
| Eyota township..... | 464 | 459 | 0 | 0 | 1 | 0 | 0 | 4 | 7 | |
| Farmington township..... | 444 | 441 | 0 | 0 | 1 | 0 | 0 | 2 | 1 | |
| Haverhill township..... | 1,495 | 1,402 | 9 | 3 | 55 | 3 | 3 | 20 | 9 | |
| High Forest township..... | 976 | 965 | 3 | 1 | 1 | 0 | 1 | 5 | 6 | |
| Kalmar township..... | 1,046 | 1,026 | 1 | 0 | 8 | 5 | 0 | 6 | 23 | |
| Marion township..... | 3,653 | 3,543 | 21 | 3 | 37 | 0 | 16 | 33 | 46 | |
| New Haven township..... | 1,184 | 1,150 | 7 | 0 | 8 | 4 | 4 | 11 | 9 | |
| Orion township..... | 592 | 573 | 1 | 5 | 2 | 0 | 4 | 7 | 6 | |
| Oronoco city..... | 1,300 | 1,238 | 2 | 2 | 39 | 3 | 6 | 10 | 7 | |
| Oronoco township..... | 2,220 | 2,106 | 8 | 5 | 32 | 0 | 26 | 43 | 75 | |
| Pine Island city (part)..... | 703 | 686 | 0 | 0 | 7 | 2 | 0 | 8 | 16 | |
| Pleasant Grove township..... | 806 | 787 | 5 | 0 | 5 | 0 | 1 | 8 | 4 | |
| Quincy township..... | 339 | 327 | 0 | 1 | 5 | 0 | 0 | 6 | 0 | |
| Rochester city..... | 106,769 | 87,500 | 6,703 | 303 | 7,246 | 39 | 2,188 | 2,790 | 5,508 | |
| Rochester township..... | 1,629 | 1,500 | 12 | 2 | 77 | 1 | 8 | 29 | 25 | |
| Rock Dell township..... | 647 | 630 | 6 | 4 | 5 | 0 | 0 | 2 | 1 | |
| Salem township..... | 1,086 | 1,073 | 3 | 0 | 1 | 0 | 2 | 7 | 9 | |
| Stewartville city..... | 5,916 | 5,771 | 32 | 12 | 27 | 0 | 23 | 51 | 88 | |
| Viola township..... | 589 | 566 | 2 | 0 | 12 | 0 | 3 | 6 | 9 | |
| Otter Tail County..... | 57,303 | 55,080 | 430 | 279 | 271 | 34 | 510 | 699 | 1,490 | |
| Aastad township..... | 213 | 204 | 0 | 2 | 2 | 0 | 0 | 5 | 0 | |
| Amor township..... | 495 | 485 | 1 | 2 | 1 | 2 | 0 | 4 | 2 | |
| Aurdal township..... | 1,450 | 1,413 | 19 | 3 | 4 | 1 | 6 | 4 | 8 | |
| Battle Lake city..... | 875 | 855 | 3 | 4 | 3 | 0 | 0 | 10 | 2 | |
| Blowers township..... | 321 | 319 | 0 | 1 | 0 | 0 | 1 | 0 | 1 | |
| Bluffton city..... | 207 | 199 | 0 | 1 | 1 | 0 | 1 | 5 | 3 | |
| Bluffton township..... | 479 | 469 | 1 | 0 | 0 | 0 | 0 | 9 | 5 | |
| Buse township..... | 491 | 480 | 2 | 0 | 2 | 0 | 0 | 7 | 0 | |
| Butler township..... | 283 | 277 | 0 | 0 | 0 | 0 | 1 | 5 | 13 | |
| Candor township..... | 561 | 544 | 0 | 4 | 1 | 0 | 1 | 11 | 3 | |
| Carlisle township..... | 156 | 152 | 1 | 1 | 0 | 0 | 0 | 2 | 5 | |
| Clitherall city..... | 112 | 110 | 1 | 0 | 0 | 0 | 0 | 1 | 0 | |
| Clitherall township..... | 455 | 441 | 0 | 11 | 0 | 0 | 0 | 3 | 0 | |
| Compton township..... | 801 | 792 | 5 | 0 | 0 | 0 | 2 | 2 | 13 | |
| Corliss township..... | 493 | 486 | 0 | 0 | 2 | 0 | 3 | 2 | 6 | |
| Dalton city..... | 253 | 250 | 0 | 0 | 1 | 0 | 0 | 2 | 2 | |
| Dane Prairie township..... | 887 | 875 | 0 | 2 | 3 | 1 | 2 | 4 | 17 | |
| Dead Lake township..... | 494 | 487 | 1 | 5 | 0 | 0 | 0 | 1 | 4 | |
| Deer Creek city..... | 322 | 317 | 0 | 3 | 0 | 0 | 0 | 2 | 2 | |

Table 3.

Race and Hispanic or Latino Origin: 2010—Con.

[For information on confidentiality protection, nonsampling error, and definitions, see Selected Appendixes at <www.census.gov/prod/cen2010/cph-1-a.pdf>]

| Not Hispanic or Latino | | | | | | | | | State County County Subdivision Place |
|------------------------|----------|---------------------------------|---|-------|--|--------------------|-------------------------|-------------------------|--|
| Total | One race | | | | | | Two or More Races | | |
| | White | Black or African American | American Indian and Alaska Native | Asian | Native Hawaiian and Other Pacific Islander | Some Other Race | | | |
| 6,576 | 6,293 | 11 | 100 | 25 | 0 | 4 | 143 | Norman County | |
| 1,612 | 1,561 | 2 | 14 | 9 | 0 | 0 | 26 | Ada city | |
| 59 | 58 | 0 | 0 | 0 | 0 | 0 | 1 | Anthony township | |
| 191 | 188 | 0 | 0 | 1 | 0 | 0 | 2 | Bear Park township | |
| 104 | 101 | 0 | 2 | 0 | 0 | 0 | 1 | Borup city | |
| 205 | 194 | 0 | 2 | 0 | 0 | 0 | 9 | Flom township | |
| 156 | 146 | 0 | 4 | 0 | 0 | 0 | 6 | Fossum township | |
| 213 | 204 | 5 | 1 | 1 | 0 | 0 | 2 | Gary city | |
| 43 | 43 | 0 | 0 | 0 | 0 | 0 | 0 | Good Hope township | |
| 105 | 91 | 1 | 1 | 3 | 0 | 0 | 9 | Green Meadow township | |
| 569 | 536 | 1 | 17 | 0 | 0 | 2 | 13 | Halstad city | |
| 104 | 103 | 0 | 0 | 0 | 0 | 0 | 1 | Halstad township | |
| 39 | 37 | 0 | 1 | 0 | 0 | 0 | 1 | Hegne township | |
| 282 | 280 | 0 | 2 | 0 | 0 | 0 | 0 | Hendrum city | |
| 94 | 92 | 0 | 2 | 0 | 0 | 0 | 0 | Hendrum township | |
| 148 | 138 | 0 | 6 | 1 | 0 | 0 | 3 | Home Lake township | |
| 159 | 153 | 2 | 1 | 0 | 0 | 0 | 3 | Lake Ida township | |
| 128 | 122 | 0 | 0 | 1 | 0 | 0 | 5 | Lee township | |
| 50 | 50 | 0 | 0 | 0 | 0 | 0 | 0 | Lockhart township | |
| 168 | 161 | 0 | 2 | 3 | 0 | 0 | 2 | McDonaldsville township | |
| 83 | 82 | 0 | 0 | 1 | 0 | 0 | 0 | Mary township | |
| 85 | 82 | 0 | 1 | 0 | 0 | 0 | 2 | Perley city | |
| 96 | 95 | 0 | 0 | 1 | 0 | 0 | 0 | Pleasant View township | |
| 60 | 57 | 0 | 0 | 0 | 0 | 0 | 3 | Rockwell township | |
| 174 | 163 | 0 | 6 | 1 | 0 | 0 | 4 | Shelly city | |
| 110 | 101 | 0 | 2 | 0 | 0 | 1 | 6 | Shelly township | |
| 71 | 70 | 0 | 0 | 0 | 0 | 0 | 1 | Spring Creek township | |
| 96 | 91 | 0 | 1 | 1 | 0 | 0 | 3 | Strand township | |
| 155 | 140 | 0 | 1 | 1 | 0 | 0 | 13 | Sundal township | |
| 804 | 764 | 0 | 26 | 0 | 0 | 1 | 13 | Twin Valley city | |
| 114 | 110 | 0 | 1 | 0 | 0 | 0 | 3 | Waukon township | |
| 246 | 230 | 0 | 7 | 0 | 0 | 0 | 9 | Wild Rice township | |
| 53 | 50 | 0 | 0 | 1 | 0 | 0 | 2 | Winchester township | |
| 138,167 | 120,348 | 6,751 | 297 | 7,771 | 57 | 246 | 2,697 | Olmsted County | |
| 4,826 | 4,666 | 34 | 4 | 49 | 5 | 2 | 66 | Byron city | |
| 2,748 | 2,526 | 15 | 3 | 172 | 2 | 8 | 22 | Cascade township | |
| 1,176 | 1,157 | 0 | 3 | 6 | 0 | 0 | 10 | Chatfield city (part) | |
| 704 | 693 | 0 | 0 | 3 | 0 | 1 | 7 | Dover city | |
| 386 | 383 | 0 | 0 | 2 | 0 | 0 | 1 | Dover township | |
| 354 | 346 | 1 | 0 | 1 | 0 | 0 | 6 | Elmira township | |
| 1,964 | 1,942 | 4 | 2 | 4 | 0 | 4 | 8 | Eyota city | |
| 457 | 455 | 0 | 0 | 1 | 0 | 0 | 1 | Eyota township | |
| 443 | 440 | 0 | 0 | 1 | 0 | 0 | 2 | Farmington township | |
| 1,486 | 1,398 | 9 | 2 | 55 | 3 | 1 | 18 | Haverhill township | |
| 970 | 960 | 3 | 1 | 1 | 0 | 0 | 5 | High Forest township | |
| 1,023 | 1,006 | 1 | 0 | 8 | 5 | 0 | 3 | Kalmar township | |
| 3,607 | 3,517 | 21 | 2 | 37 | 0 | 2 | 28 | Marion township | |
| 1,175 | 1,148 | 7 | 0 | 8 | 1 | 0 | 11 | New Haven township | |
| 586 | 573 | 1 | 3 | 2 | 0 | 0 | 7 | Orion township | |
| 1,293 | 1,235 | 2 | 2 | 39 | 0 | 5 | 10 | Oronoco city | |
| 2,145 | 2,057 | 8 | 5 | 32 | 0 | 7 | 36 | Oronoco township | |
| 687 | 672 | 0 | 0 | 7 | 2 | 0 | 6 | Pine Island city (part) | |
| 802 | 786 | 5 | 0 | 5 | 0 | 0 | 6 | Pleasant Grove township | |
| 339 | 327 | 0 | 1 | 5 | 0 | 0 | 6 | Quincy township | |
| 101,261 | 84,608 | 6,586 | 251 | 7,212 | 38 | 212 | 2,354 | Rochester city | |
| 1,604 | 1,484 | 12 | 2 | 76 | 1 | 1 | 28 | Rochester township | |
| 646 | 630 | 5 | 4 | 5 | 0 | 0 | 2 | Rock Dell township | |
| 1,077 | 1,066 | 3 | 0 | 1 | 0 | 1 | 6 | Salem township | |
| 5,828 | 5,713 | 32 | 12 | 27 | 0 | 2 | 42 | Stewartville city | |
| 580 | 560 | 2 | 0 | 12 | 0 | 0 | 6 | Viola township | |
| 55,813 | 54,244 | 422 | 261 | 264 | 29 | 13 | 580 | Otter Tail County | |
| 213 | 204 | 0 | 2 | 2 | 0 | 0 | 5 | Aastad township | |
| 493 | 483 | 1 | 2 | 1 | 2 | 0 | 4 | Amor township | |
| 1,442 | 1,411 | 17 | 1 | 4 | 1 | 4 | 4 | Aurdal township | |
| 873 | 853 | 3 | 4 | 3 | 0 | 0 | 10 | Battle Lake city | |
| 320 | 319 | 0 | 1 | 0 | 0 | 0 | 0 | Blowers township | |
| 204 | 199 | 0 | 1 | 1 | 0 | 0 | 3 | Bluffton city | |
| 474 | 465 | 1 | 0 | 0 | 0 | 0 | 8 | Bluffton township | |
| 491 | 480 | 2 | 0 | 2 | 0 | 0 | 7 | Buse township | |
| 270 | 269 | 0 | 0 | 0 | 0 | 0 | 1 | Butler township | |
| 558 | 543 | 0 | 4 | 1 | 0 | 0 | 10 | Candor township | |
| 151 | 147 | 1 | 1 | 0 | 0 | 0 | 2 | Carlisle township | |
| 112 | 110 | 1 | 0 | 0 | 0 | 0 | 1 | Clitherall city | |
| 455 | 441 | 0 | 11 | 0 | 0 | 0 | 3 | Clitherall township | |
| 788 | 781 | 5 | 0 | 0 | 0 | 0 | 2 | Compton township | |
| 487 | 483 | 0 | 0 | 2 | 0 | 0 | 2 | Corliss township | |
| 251 | 248 | 0 | 0 | 1 | 0 | 0 | 2 | Dalton city | |
| 870 | 860 | 0 | 2 | 3 | 1 | 1 | 3 | Dane Prairie township | |
| 490 | 483 | 1 | 5 | 0 | 0 | 0 | 1 | Dead Lake township | |
| 320 | 315 | 0 | 3 | 0 | 0 | 0 | 2 | Deer Creek city | |

Table 3.

Race and Hispanic or Latino Origin: 2010—Con.

[For information on confidentiality protection, nonsampling error, and definitions, see Selected Appendixes at <www.census.gov/prod/cen2010/cph-1-a.pdf>]

| State County County Subdivision Place | Total population | Race | | | | | | | Hispanic or Latino (of any race) |
|--|---------------------|----------|---------------------------------|--|-------|--|--------------------|-------------------------|--|
| | | One race | | | | | | Two or More Races | |
| | | White | Black or African American | American Indian and Alaska Native | Asian | Native Hawaiian and Other Pacific Islander | Some Other Race | | |
| Otter Tail County--Con. | | | | | | | | | |
| Deer Creek township..... | 344 | 338 | 1 | 0 | 1 | 0 | 0 | 4 | 0 |
| Dent city..... | 192 | 183 | 0 | 2 | 0 | 0 | 0 | 7 | 2 |
| Dora township..... | 725 | 711 | 0 | 6 | 5 | 2 | 0 | 1 | 3 |
| Dunn township..... | 905 | 884 | 1 | 5 | 2 | 1 | 0 | 12 | 4 |
| Eagle Lake township..... | 378 | 373 | 1 | 0 | 0 | 0 | 0 | 4 | 0 |
| Eastern township..... | 230 | 223 | 0 | 0 | 0 | 0 | 0 | 7 | 1 |
| Edna township..... | 897 | 866 | 1 | 2 | 2 | 0 | 2 | 24 | 23 |
| Effington township..... | 264 | 259 | 0 | 0 | 0 | 0 | 5 | 0 | 6 |
| Elizabeth city..... | 173 | 162 | 5 | 3 | 1 | 0 | 0 | 2 | 0 |
| Elizabeth township..... | 819 | 807 | 6 | 1 | 2 | 0 | 0 | 3 | 12 |
| Elmo township..... | 331 | 321 | 0 | 1 | 1 | 0 | 5 | 3 | 5 |
| Erhard city..... | 148 | 145 | 0 | 3 | 0 | 0 | 0 | 0 | 0 |
| Erhards Grove township..... | 442 | 436 | 1 | 1 | 2 | 0 | 0 | 2 | 8 |
| Everts township..... | 658 | 650 | 1 | 2 | 1 | 0 | 0 | 4 | 2 |
| Fergus Falls city..... | 13,138 | 12,544 | 147 | 106 | 87 | 2 | 48 | 204 | 205 |
| Fergus Falls township..... | 1,006 | 987 | 6 | 0 | 0 | 0 | 4 | 9 | 10 |
| Folden township..... | 299 | 292 | 0 | 0 | 0 | 5 | 1 | 1 | 2 |
| Friberg township..... | 809 | 798 | 3 | 1 | 5 | 0 | 0 | 2 | 2 |
| Girard township..... | 731 | 720 | 4 | 1 | 1 | 0 | 3 | 2 | 9 |
| Gorman township..... | 465 | 455 | 0 | 3 | 0 | 0 | 0 | 7 | 4 |
| Henning city..... | 802 | 778 | 2 | 1 | 10 | 0 | 1 | 10 | 6 |
| Henning township..... | 377 | 374 | 0 | 0 | 0 | 0 | 1 | 2 | 1 |
| Hobart township..... | 778 | 770 | 0 | 1 | 2 | 0 | 0 | 5 | 2 |
| Homestead township..... | 362 | 360 | 0 | 0 | 1 | 0 | 0 | 1 | 0 |
| Inman township..... | 290 | 280 | 0 | 1 | 1 | 0 | 5 | 3 | 12 |
| Leaf Lake township..... | 560 | 557 | 1 | 0 | 0 | 0 | 2 | 0 | 3 |
| Leaf Mountain township..... | 326 | 319 | 0 | 1 | 0 | 0 | 0 | 6 | 0 |
| Lida township..... | 757 | 742 | 2 | 4 | 0 | 0 | 5 | 4 | 8 |
| Maine township..... | 653 | 632 | 9 | 2 | 1 | 0 | 0 | 9 | 3 |
| Maplewood township..... | 318 | 313 | 2 | 0 | 0 | 0 | 0 | 3 | 3 |
| Newton township..... | 746 | 735 | 0 | 0 | 0 | 0 | 5 | 6 | 6 |
| New York Mills city..... | 1,199 | 1,137 | 3 | 21 | 0 | 0 | 4 | 34 | 21 |
| Nidaros township..... | 322 | 316 | 2 | 1 | 0 | 0 | 0 | 3 | 5 |
| Norwegian Grove township..... | 300 | 296 | 0 | 0 | 0 | 0 | 3 | 1 | 6 |
| Oak Valley township..... | 355 | 348 | 0 | 1 | 0 | 0 | 0 | 6 | 1 |
| Orwell township..... | 170 | 164 | 0 | 0 | 6 | 0 | 0 | 0 | 1 |
| Oscar township..... | 207 | 206 | 0 | 0 | 0 | 0 | 0 | 1 | 5 |
| Ottertail city..... | 572 | 566 | 0 | 1 | 0 | 0 | 0 | 5 | 5 |
| Otter Tail township..... | 491 | 479 | 1 | 1 | 2 | 0 | 0 | 8 | 3 |
| Otto township..... | 554 | 549 | 0 | 4 | 1 | 0 | 0 | 0 | 3 |
| Paddock township..... | 346 | 340 | 2 | 1 | 1 | 0 | 0 | 2 | 0 |
| Parkers Prairie city..... | 1,011 | 1,003 | 4 | 1 | 0 | 0 | 1 | 2 | 4 |
| Parkers Prairie township..... | 348 | 346 | 0 | 0 | 0 | 0 | 1 | 1 | 2 |
| Pelican township..... | 625 | 599 | 1 | 9 | 6 | 0 | 6 | 4 | 10 |
| Pelican Rapids city..... | 2,464 | 1,827 | 142 | 21 | 79 | 17 | 286 | 92 | 776 |
| Perham city..... | 2,985 | 2,809 | 34 | 14 | 14 | 2 | 68 | 44 | 144 |
| Perham township..... | 827 | 811 | 2 | 4 | 0 | 0 | 5 | 5 | 13 |
| Pine Lake township..... | 639 | 630 | 1 | 2 | 3 | 0 | 1 | 2 | 4 |
| Richville city..... | 96 | 93 | 0 | 1 | 0 | 0 | 1 | 1 | 1 |
| Rothsay city (part)..... | 219 | 217 | 0 | 0 | 2 | 0 | 0 | 0 | 1 |
| Rush Lake township..... | 970 | 940 | 1 | 8 | 3 | 0 | 5 | 13 | 8 |
| St. Olaf township..... | 352 | 350 | 0 | 1 | 0 | 0 | 0 | 1 | 2 |
| Scambler township..... | 476 | 471 | 2 | 0 | 0 | 0 | 1 | 2 | 3 |
| Star Lake township..... | 415 | 412 | 1 | 0 | 0 | 0 | 0 | 2 | 0 |
| Sverdrup township..... | 621 | 591 | 3 | 1 | 4 | 0 | 11 | 11 | 17 |
| Tordenskjold township..... | 551 | 541 | 0 | 0 | 3 | 0 | 0 | 7 | 0 |
| Trondhjem township..... | 192 | 173 | 0 | 0 | 0 | 1 | 8 | 10 | 13 |
| Tumuli township..... | 449 | 446 | 2 | 0 | 0 | 0 | 0 | 1 | 1 |
| Underwood city..... | 341 | 339 | 1 | 0 | 0 | 0 | 0 | 1 | 2 |
| Urbank city..... | 54 | 54 | 0 | 0 | 0 | 0 | 0 | 0 | 0 |
| Vergas city..... | 331 | 328 | 1 | 0 | 0 | 0 | 1 | 1 | 1 |
| Vining city..... | 78 | 71 | 0 | 0 | 0 | 0 | 0 | 7 | 1 |
| Wadena city (part)..... | 66 | 66 | 0 | 0 | 0 | 0 | 0 | 0 | 0 |
| Western township..... | 129 | 124 | 0 | 0 | 2 | 0 | 1 | 2 | 4 |
| Woodside township..... | 277 | 269 | 0 | 1 | 0 | 0 | 3 | 4 | 5 |
| Pennington County..... | 13,930 | 13,067 | 192 | 213 | 87 | 1 | 121 | 249 | 380 |
| Black River township..... | 82 | 74 | 0 | 0 | 0 | 0 | 7 | 1 | 7 |
| Bray township..... | 64 | 64 | 0 | 0 | 0 | 0 | 0 | 0 | 2 |
| Cloverleaf township..... | 84 | 84 | 0 | 0 | 0 | 0 | 0 | 0 | 0 |
| Deer Park township..... | 126 | 126 | 0 | 0 | 0 | 0 | 0 | 0 | 0 |
| Goodridge city..... | 132 | 128 | 1 | 1 | 0 | 0 | 2 | 0 | 6 |
| Goodridge township..... | 79 | 74 | 2 | 0 | 0 | 0 | 2 | 1 | 2 |
| Hickory township..... | 80 | 77 | 0 | 0 | 1 | 0 | 0 | 2 | 0 |
| Highlanding township..... | 194 | 187 | 0 | 2 | 4 | 0 | 1 | 0 | 3 |
| Kratka township..... | 131 | 128 | 2 | 0 | 1 | 0 | 0 | 0 | 4 |
| Mayfield township..... | 51 | 51 | 0 | 0 | 0 | 0 | 0 | 0 | 0 |
| Norden township..... | 379 | 367 | 0 | 3 | 0 | 0 | 0 | 9 | 0 |
| North township..... | 708 | 694 | 1 | 6 | 1 | 1 | 1 | 4 | 16 |
| Numedal township..... | 90 | 85 | 1 | 0 | 1 | 0 | 0 | 3 | 0 |
| Polk Centre township..... | 87 | 83 | 2 | 0 | 2 | 0 | 0 | 0 | 1 |

Table 3.

Race and Hispanic or Latino Origin: 2010—Con.

[For information on confidentiality protection, nonsampling error, and definitions, see Selected Appendixes at <www.census.gov/prod/cen2010/cph-1-a.pdf>]

| Not Hispanic or Latino | | | | | | | | State County County Subdivision Place |
|------------------------|----------|---------------------------------|---|-------|--|--------------------|-------------------------|--|
| Total | One race | | | | | | Two or More Races | |
| | White | Black or African American | American Indian and Alaska Native | Asian | Native Hawaiian and Other Pacific Islander | Some Other Race | | |
| 344 | 338 | 1 | 0 | 1 | 0 | 0 | 4 | Otter Tail County—Con. |
| 190 | 181 | 0 | 2 | 0 | 0 | 0 | 7 | Deer Creek township |
| 722 | 709 | 0 | 6 | 4 | 2 | 0 | 1 | Dent city |
| 901 | 880 | 1 | 5 | 2 | 1 | 0 | 12 | Dora township |
| 378 | 373 | 1 | 0 | 0 | 0 | 0 | 4 | Dunn township |
| 229 | 222 | 0 | 0 | 0 | 0 | 0 | 7 | Eagle Lake township |
| 874 | 860 | 1 | 2 | 2 | 0 | 0 | 9 | Eastern township |
| 258 | 258 | 0 | 0 | 0 | 0 | 0 | 0 | Edna township |
| 173 | 162 | 5 | 3 | 1 | 0 | 0 | 2 | Effington township |
| 807 | 796 | 6 | 1 | 2 | 0 | 0 | 2 | Elizabeth city |
| 326 | 321 | 0 | 1 | 1 | 0 | 0 | 3 | Elizabeth township |
| 148 | 145 | 0 | 3 | 0 | 0 | 0 | 0 | Elmo township |
| 434 | 428 | 1 | 1 | 2 | 0 | 0 | 2 | Erhard city |
| 656 | 648 | 1 | 2 | 1 | 0 | 0 | 4 | Erhards Grove township |
| 12,933 | 12,407 | 145 | 102 | 87 | 2 | 1 | 189 | Everts township |
| 996 | 984 | 6 | 0 | 0 | 0 | 0 | 6 | Fergus Falls city |
| 297 | 292 | 0 | 0 | 0 | 5 | 0 | 0 | Fergus Falls township |
| 807 | 796 | 3 | 1 | 5 | 0 | 0 | 2 | Folden township |
| 722 | 716 | 3 | 1 | 0 | 0 | 0 | 2 | Friberg township |
| 461 | 451 | 0 | 3 | 0 | 0 | 0 | 7 | Girard township |
| 796 | 777 | 2 | 0 | 10 | 0 | 0 | 7 | Gorman township |
| 376 | 374 | 0 | 0 | 0 | 0 | 0 | 2 | Henning city |
| 776 | 769 | 0 | 1 | 1 | 0 | 0 | 5 | Henning township |
| 362 | 360 | 0 | 0 | 1 | 0 | 0 | 1 | Hobart township |
| 278 | 274 | 0 | 1 | 1 | 0 | 0 | 2 | Homestead township |
| 557 | 556 | 1 | 0 | 0 | 0 | 0 | 0 | Inman township |
| 326 | 319 | 0 | 1 | 0 | 0 | 0 | 6 | Leaf Lake township |
| 749 | 741 | 1 | 4 | 0 | 0 | 0 | 3 | Leaf Mountain township |
| 650 | 631 | 8 | 2 | 1 | 0 | 0 | 8 | Lida township |
| 315 | 310 | 2 | 0 | 0 | 0 | 0 | 3 | Maine township |
| 740 | 735 | 0 | 0 | 0 | 0 | 0 | 5 | Maplewood township |
| 1,178 | 1,125 | 3 | 17 | 0 | 0 | 0 | 33 | Newton township |
| 317 | 311 | 2 | 1 | 0 | 0 | 0 | 3 | New York Mills city |
| 294 | 292 | 0 | 0 | 0 | 0 | 1 | 1 | Nidaros township |
| 354 | 347 | 0 | 1 | 0 | 0 | 0 | 6 | Norwegian Grove township |
| 169 | 163 | 0 | 0 | 6 | 0 | 0 | 0 | Oak Valley township |
| 202 | 201 | 0 | 0 | 0 | 0 | 0 | 0 | Orwell township |
| 567 | 561 | 0 | 1 | 0 | 0 | 0 | 1 | Oscar township |
| 488 | 476 | 1 | 1 | 2 | 0 | 0 | 5 | Ottertail city |
| 551 | 546 | 0 | 4 | 1 | 0 | 0 | 8 | Otter Tail township |
| 346 | 340 | 2 | 1 | 1 | 0 | 0 | 0 | Otto township |
| 1,007 | 1,000 | 4 | 1 | 0 | 0 | 0 | 2 | Paddock township |
| 346 | 345 | 0 | 0 | 0 | 0 | 0 | 2 | Parkers Prairie city |
| 615 | 595 | 1 | 9 | 6 | 0 | 0 | 1 | Parkers Prairie township |
| 1,688 | 1,400 | 142 | 16 | 79 | 13 | 1 | 4 | Pelican township |
| 2,841 | 2,741 | 34 | 14 | 11 | 1 | 3 | 37 | Pelican Rapids city |
| 814 | 804 | 2 | 4 | 0 | 0 | 0 | 37 | Perham city |
| 635 | 628 | 1 | 1 | 3 | 0 | 0 | 4 | Perham township |
| 95 | 93 | 0 | 1 | 0 | 0 | 0 | 2 | Pine Lake township |
| 218 | 216 | 0 | 0 | 2 | 0 | 0 | 1 | Richville city |
| 962 | 937 | 1 | 8 | 3 | 0 | 0 | 0 | Rothsay city (part) |
| 350 | 348 | 0 | 1 | 0 | 0 | 0 | 13 | Rush Lake township |
| 473 | 469 | 2 | 0 | 0 | 0 | 0 | 1 | St. Olaf township |
| 415 | 412 | 1 | 0 | 0 | 0 | 0 | 2 | Scambler township |
| 604 | 588 | 2 | 1 | 3 | 0 | 0 | 2 | Star Lake township |
| 551 | 541 | 0 | 0 | 3 | 0 | 0 | 10 | Sverdrup township |
| 179 | 168 | 0 | 0 | 0 | 1 | 0 | 7 | Tordenskjold township |
| 448 | 445 | 2 | 0 | 0 | 0 | 0 | 10 | Trondhjem township |
| 339 | 337 | 1 | 0 | 0 | 0 | 0 | 1 | Tumuli township |
| 54 | 54 | 0 | 0 | 0 | 0 | 0 | 1 | Underwood city |
| 330 | 328 | 1 | 0 | 0 | 0 | 0 | 0 | Urbank city |
| 77 | 70 | 0 | 0 | 0 | 0 | 0 | 1 | Vergas city |
| 66 | 66 | 0 | 0 | 0 | 0 | 0 | 7 | Vining city |
| 125 | 121 | 0 | 0 | 2 | 0 | 0 | 0 | Wadena city (part) |
| 272 | 269 | 0 | 0 | 0 | 0 | 2 | 2 | Wadena city (part) |
| | | | | | | | 1 | Western township |
| | | | | | | | | Woodside township |
| 13,550 | 12,867 | 181 | 193 | 86 | 1 | 6 | 216 | Pennington County |
| 75 | 74 | 0 | 0 | 0 | 0 | 0 | 1 | Black River township |
| 62 | 62 | 0 | 0 | 0 | 0 | 0 | 0 | Bray township |
| 84 | 84 | 0 | 0 | 0 | 0 | 0 | 0 | Cloverleaf township |
| 126 | 126 | 0 | 0 | 0 | 0 | 0 | 0 | Deer Park township |
| 126 | 124 | 1 | 1 | 0 | 0 | 0 | 0 | Goodridge city |
| 77 | 74 | 2 | 0 | 0 | 0 | 0 | 1 | Goodridge township |
| 80 | 77 | 0 | 0 | 1 | 0 | 0 | 2 | Hickory township |
| 191 | 187 | 0 | 0 | 4 | 0 | 0 | 0 | Highland township |
| 127 | 126 | 0 | 0 | 1 | 0 | 0 | 0 | Highland township |
| 51 | 51 | 0 | 0 | 0 | 0 | 0 | 0 | Kratka township |
| 379 | 367 | 0 | 3 | 0 | 0 | 0 | 0 | Mayfield township |
| 692 | 679 | 1 | 6 | 1 | 1 | 0 | 9 | Norden township |
| 90 | 85 | 1 | 0 | 1 | 0 | 0 | 4 | North township |
| 86 | 82 | 2 | 0 | 2 | 0 | 0 | 3 | Numedal township |
| | | | | | | | 0 | Polk Centre township |

Table 3.

Race and Hispanic or Latino Origin: 2010—Con.

[For information on confidentiality protection, nonsampling error, and definitions, see Selected Appendixes at <www.census.gov/prod/cen2010/cph-1-a.pdf>]

| State County County Subdivision Place | Total population | Race | | | | | | | Hispanic or Latino (of any race) |
|--|---------------------|----------|---------------------------------|--|-------|--|--------------------|-------------------------|--|
| | | One race | | | | | | Two or More Races | |
| | | White | Black or African American | American Indian and Alaska Native | Asian | Native Hawaiian and Other Pacific Islander | Some Other Race | | |
| Pennington County--Con. | | | | | | | | | |
| Reiner township..... | 87 | 84 | 0 | 1 | 2 | 0 | 0 | 0 | 0 |
| River Falls township..... | 178 | 178 | 0 | 0 | 0 | 0 | 0 | 0 | 0 |
| Rocksbury township..... | 1,211 | 1,163 | 1 | 13 | 4 | 0 | 12 | 18 | 42 |
| St. Hilaire city..... | 279 | 273 | 0 | 3 | 0 | 0 | 2 | 1 | 4 |
| Sanders township..... | 298 | 294 | 0 | 1 | 2 | 0 | 0 | 1 | 1 |
| Silverton township..... | 187 | 184 | 1 | 0 | 1 | 0 | 0 | 1 | 0 |
| Smiley township..... | 580 | 557 | 0 | 3 | 8 | 0 | 6 | 6 | 17 |
| Star township..... | 120 | 111 | 0 | 3 | 1 | 0 | 0 | 5 | 0 |
| Thief River Falls city..... | 8,573 | 7,888 | 179 | 165 | 59 | 0 | 88 | 194 | 273 |
| Wyandotte township..... | 130 | 113 | 2 | 12 | 0 | 0 | 0 | 3 | 2 |
| Pine County..... | 29,750 | 27,347 | 597 | 921 | 131 | 8 | 188 | 558 | 723 |
| Arlone township..... | 358 | 327 | 3 | 8 | 2 | 0 | 8 | 10 | 10 |
| Arna township..... | 112 | 104 | 0 | 5 | 0 | 0 | 0 | 3 | 0 |
| Askov city..... | 364 | 354 | 0 | 1 | 1 | 0 | 0 | 8 | 5 |
| Barry township..... | 585 | 464 | 0 | 108 | 0 | 0 | 4 | 9 | 13 |
| Birch Creek township..... | 233 | 229 | 0 | 0 | 0 | 0 | 3 | 1 | 3 |
| Bremen township..... | 240 | 238 | 0 | 1 | 0 | 0 | 0 | 1 | 1 |
| Brook Park city..... | 139 | 138 | 1 | 0 | 0 | 0 | 0 | 0 | 0 |
| Brook Park township..... | 522 | 506 | 1 | 1 | 5 | 0 | 3 | 6 | 4 |
| Bruno city..... | 102 | 94 | 1 | 5 | 0 | 0 | 0 | 2 | 0 |
| Bruno township..... | 184 | 179 | 1 | 0 | 0 | 0 | 0 | 4 | 0 |
| Chengwatana township..... | 987 | 932 | 7 | 14 | 1 | 0 | 8 | 25 | 14 |
| Clover township..... | 410 | 381 | 3 | 15 | 4 | 1 | 2 | 4 | 9 |
| Crosby township..... | 93 | 89 | 0 | 1 | 0 | 0 | 0 | 3 | 0 |
| Danforth township..... | 78 | 69 | 1 | 1 | 2 | 0 | 1 | 4 | 5 |
| Dell Grove township..... | 697 | 677 | 1 | 3 | 4 | 0 | 1 | 11 | 9 |
| Denham city..... | 35 | 32 | 0 | 0 | 0 | 0 | 0 | 3 | 0 |
| Finlayson city..... | 315 | 307 | 3 | 2 | 0 | 0 | 0 | 3 | 4 |
| Finlayson township..... | 456 | 444 | 3 | 3 | 1 | 0 | 0 | 5 | 2 |
| Fleming township..... | 141 | 138 | 0 | 0 | 0 | 0 | 0 | 3 | 1 |
| Henriette city..... | 71 | 64 | 0 | 0 | 1 | 0 | 3 | 3 | 3 |
| Hinckley city..... | 1,800 | 1,483 | 19 | 186 | 15 | 0 | 6 | 91 | 63 |
| Hinckley township..... | 806 | 770 | 3 | 16 | 1 | 0 | 1 | 15 | 17 |
| Kerrick city..... | 65 | 62 | 0 | 2 | 0 | 0 | 0 | 1 | 0 |
| Kerrick township..... | 325 | 312 | 2 | 4 | 1 | 0 | 1 | 5 | 6 |
| Kettle River township..... | 504 | 497 | 0 | 3 | 1 | 0 | 2 | 1 | 4 |
| Mission Creek township..... | 635 | 604 | 8 | 8 | 3 | 1 | 1 | 10 | 14 |
| Munch township..... | 302 | 280 | 4 | 7 | 2 | 0 | 5 | 4 | 8 |
| New Dosey township..... | 74 | 72 | 0 | 2 | 0 | 0 | 0 | 0 | 5 |
| Nickerson township..... | 167 | 161 | 1 | 0 | 0 | 0 | 0 | 5 | 0 |
| Norman township..... | 248 | 239 | 4 | 0 | 0 | 0 | 0 | 5 | 1 |
| Ogema township..... | 352 | 151 | 0 | 195 | 0 | 0 | 0 | 6 | 1 |
| Park township..... | 37 | 28 | 0 | 0 | 9 | 0 | 0 | 0 | 1 |
| Partridge township..... | 639 | 615 | 2 | 7 | 3 | 0 | 0 | 12 | 7 |
| Pine City city..... | 3,123 | 2,985 | 8 | 48 | 23 | 1 | 6 | 52 | 38 |
| Pine City township..... | 1,394 | 1,364 | 2 | 4 | 4 | 0 | 5 | 15 | 25 |
| Pine Lake township..... | 583 | 575 | 0 | 5 | 0 | 0 | 0 | 3 | 4 |
| Pokegama township..... | 2,743 | 2,674 | 5 | 22 | 8 | 0 | 0 | 34 | 36 |
| Rock Creek city..... | 1,628 | 1,579 | 6 | 12 | 9 | 0 | 2 | 20 | 18 |
| Royalton township..... | 1,163 | 1,130 | 6 | 2 | 0 | 0 | 9 | 16 | 13 |
| Rutledge city..... | 229 | 222 | 3 | 2 | 0 | 0 | 0 | 2 | 1 |
| Sandstone city..... | 2,849 | 2,037 | 443 | 162 | 18 | 3 | 102 | 84 | 314 |
| Sandstone township..... | 824 | 763 | 5 | 25 | 1 | 0 | 6 | 24 | 17 |
| Sturgeon Lake city..... | 439 | 424 | 0 | 0 | 2 | 1 | 6 | 6 | 8 |
| Sturgeon Lake township..... | 508 | 442 | 47 | 9 | 4 | 0 | 0 | 6 | 11 |
| Willow River city..... | 415 | 397 | 1 | 6 | 0 | 0 | 1 | 10 | 9 |
| Wilma township..... | 65 | 59 | 2 | 3 | 0 | 0 | 0 | 1 | 0 |
| Windemere township..... | 1,711 | 1,656 | 1 | 23 | 6 | 1 | 2 | 22 | 19 |
| Pipestone County..... | 9,596 | 8,975 | 56 | 100 | 69 | 0 | 216 | 180 | 355 |
| Aetna township..... | 194 | 182 | 0 | 0 | 0 | 0 | 6 | 6 | 11 |
| Altona township..... | 153 | 153 | 0 | 0 | 0 | 0 | 0 | 0 | 1 |
| Burke township..... | 209 | 201 | 0 | 0 | 2 | 0 | 4 | 2 | 4 |
| Eden township..... | 278 | 268 | 1 | 0 | 0 | 0 | 7 | 2 | 10 |
| Edgerton city..... | 1,189 | 1,133 | 3 | 0 | 10 | 0 | 25 | 18 | 43 |
| Elmer township..... | 231 | 230 | 0 | 0 | 0 | 0 | 0 | 1 | 5 |
| Fountain Prairie township..... | 188 | 187 | 0 | 0 | 0 | 0 | 0 | 1 | 0 |
| Grange township..... | 203 | 197 | 2 | 1 | 1 | 0 | 0 | 2 | 0 |
| Gray township..... | 225 | 222 | 1 | 0 | 0 | 0 | 0 | 2 | 0 |
| Hatfield city..... | 54 | 54 | 0 | 0 | 0 | 0 | 0 | 0 | 0 |
| Holland city..... | 187 | 178 | 0 | 0 | 1 | 0 | 2 | 6 | 11 |
| Ihlen city..... | 63 | 60 | 0 | 0 | 0 | 0 | 3 | 0 | 3 |
| Jasper city (part)..... | 573 | 524 | 9 | 3 | 0 | 0 | 19 | 18 | 31 |
| Osborne township..... | 286 | 278 | 0 | 4 | 0 | 0 | 0 | 4 | 5 |
| Pipestone city..... | 4,317 | 3,896 | 40 | 81 | 48 | 0 | 150 | 102 | 223 |
| Rock township..... | 182 | 178 | 0 | 1 | 0 | 0 | 0 | 3 | 4 |
| Ruthton city..... | 241 | 239 | 0 | 0 | 0 | 0 | 0 | 2 | 2 |
| Sweet township..... | 324 | 314 | 0 | 2 | 3 | 0 | 0 | 5 | 0 |
| Trosky city..... | 86 | 82 | 0 | 1 | 3 | 0 | 0 | 0 | 0 |
| Troy township..... | 289 | 277 | 0 | 6 | 0 | 0 | 0 | 6 | 2 |

Table 3.

Race and Hispanic or Latino Origin: 2010—Con.

[For information on confidentiality protection, nonsampling error, and definitions, see Selected Appendixes at <www.census.gov/prod/cen2010/cph-1-a.pdf>]

| Not Hispanic or Latino | | | | | | | | State County County Subdivision Place |
|------------------------|----------|---------------------------------|---|-------|--|--------------------|-------------------------|--|
| Total | One race | | | | | | Two or More Races | |
| | White | Black or African American | American Indian and Alaska Native | Asian | Native Hawaiian and Other Pacific Islander | Some Other Race | | |
| 87 | 84 | 0 | 1 | 2 | 0 | 0 | 0 | Pennington County--Con. |
| 178 | 178 | 0 | 0 | 0 | 0 | 0 | 0 | Reiner township |
| 1,169 | 1,135 | 1 | 13 | 3 | 0 | 0 | 17 | River Falls township |
| 275 | 273 | 0 | 1 | 0 | 0 | 0 | 1 | Rocksbury township |
| 297 | 294 | 0 | 1 | 2 | 0 | 0 | 0 | St. Hilaire city |
| 187 | 184 | 1 | 0 | 1 | 0 | 0 | 0 | Sanders township |
| 563 | 546 | 0 | 3 | 8 | 0 | 0 | 6 | Silverton township |
| 120 | 111 | 0 | 3 | 1 | 0 | 0 | 5 | Smiley township |
| 8,300 | 7,752 | 170 | 149 | 59 | 0 | 6 | 164 | Star township |
| 128 | 112 | 2 | 12 | 0 | 0 | 0 | 2 | Thief River Falls city |
| 29,027 | 26,924 | 576 | 890 | 129 | 8 | 4 | 496 | Wyandotte township |
| 348 | 325 | 3 | 8 | 2 | 0 | 0 | 10 | Pine County |
| 112 | 104 | 0 | 5 | 0 | 0 | 0 | 3 | Arlone township |
| 359 | 353 | 0 | 1 | 1 | 0 | 0 | 4 | Arna township |
| 572 | 461 | 0 | 103 | 0 | 0 | 0 | 8 | Askov city |
| 230 | 229 | 0 | 0 | 0 | 0 | 0 | 1 | Barry township |
| 239 | 237 | 0 | 1 | 0 | 0 | 0 | 1 | Birch Creek township |
| 139 | 138 | 1 | 0 | 0 | 0 | 0 | 0 | Bremen township |
| 518 | 505 | 1 | 1 | 5 | 0 | 0 | 6 | Brook Park city |
| 102 | 94 | 1 | 5 | 0 | 0 | 0 | 2 | Brook Park township |
| 184 | 179 | 1 | 0 | 0 | 0 | 0 | 4 | Brook Park township |
| 973 | 928 | 7 | 14 | 1 | 0 | 0 | 23 | Bruno city |
| 401 | 374 | 3 | 15 | 4 | 1 | 0 | 4 | Bruno township |
| 93 | 89 | 0 | 1 | 0 | 0 | 0 | 3 | Chengwatana township |
| 73 | 65 | 1 | 1 | 2 | 0 | 0 | 4 | Clover township |
| 688 | 669 | 1 | 3 | 4 | 0 | 0 | 11 | Crosby township |
| 35 | 32 | 0 | 0 | 0 | 0 | 0 | 3 | Danforth township |
| 311 | 304 | 3 | 1 | 0 | 0 | 0 | 3 | Dell Grove township |
| 454 | 443 | 3 | 2 | 1 | 0 | 0 | 5 | Denham city |
| 140 | 137 | 0 | 0 | 0 | 0 | 0 | 3 | Finlayson city |
| 68 | 64 | 0 | 0 | 1 | 0 | 0 | 3 | Finlayson township |
| 1,737 | 1,449 | 17 | 178 | 15 | 0 | 0 | 78 | Fleming township |
| 789 | 760 | 2 | 15 | 1 | 0 | 0 | 11 | Henriette city |
| 65 | 62 | 0 | 2 | 0 | 0 | 0 | 1 | Hinckley city |
| 319 | 309 | 1 | 4 | 1 | 0 | 0 | 4 | Hinckley township |
| 500 | 495 | 0 | 3 | 1 | 0 | 0 | 1 | Kerrick city |
| 621 | 592 | 8 | 8 | 3 | 1 | 0 | 9 | Kerrick township |
| 294 | 279 | 4 | 7 | 2 | 0 | 0 | 2 | Kettle River township |
| 69 | 67 | 0 | 2 | 0 | 0 | 0 | 0 | Mission Creek township |
| 167 | 161 | 1 | 0 | 0 | 0 | 0 | 5 | Munch township |
| 247 | 238 | 4 | 0 | 0 | 0 | 0 | 5 | New Dosey township |
| 351 | 151 | 0 | 194 | 0 | 0 | 0 | 6 | Nickerson township |
| 36 | 27 | 0 | 0 | 9 | 0 | 0 | 0 | Norman township |
| 632 | 608 | 2 | 7 | 3 | 0 | 0 | 12 | Ogema township |
| 3,085 | 2,956 | 8 | 47 | 23 | 1 | 2 | 48 | Park township |
| 1,369 | 1,344 | 2 | 4 | 4 | 0 | 0 | 15 | Partridge township |
| 579 | 571 | 0 | 5 | 0 | 0 | 0 | 3 | Pine City city |
| 2,707 | 2,643 | 5 | 21 | 8 | 0 | 0 | 30 | Pine City township |
| 1,610 | 1,565 | 6 | 11 | 8 | 0 | 0 | 20 | Pine Lake township |
| 1,150 | 1,129 | 6 | 2 | 0 | 0 | 0 | 13 | Pokegama township |
| 228 | 222 | 2 | 2 | 0 | 0 | 0 | 2 | Rock Creek city |
| 2,535 | 1,863 | 428 | 154 | 17 | 3 | 2 | 68 | Royalton township |
| 807 | 757 | 4 | 23 | 1 | 0 | 0 | 22 | Rutledge city |
| 431 | 422 | 0 | 0 | 2 | 1 | 0 | 6 | Sandstone city |
| 497 | 431 | 47 | 9 | 4 | 0 | 0 | 6 | Sandstone township |
| 406 | 389 | 1 | 6 | 0 | 0 | 0 | 10 | Sturgeon Lake city |
| 65 | 59 | 2 | 3 | 0 | 0 | 0 | 1 | Sturgeon Lake township |
| 1,692 | 1,645 | 1 | 22 | 6 | 1 | 0 | 17 | Willow River city |
| 9,241 | 8,880 | 52 | 96 | 69 | 0 | 5 | 139 | Wilma township |
| 183 | 182 | 0 | 0 | 0 | 0 | 0 | 1 | Windemere township |
| 152 | 152 | 0 | 0 | 0 | 0 | 0 | 0 | Pipestone County |
| 205 | 201 | 0 | 0 | 2 | 0 | 0 | 2 | Aetna township |
| 268 | 268 | 0 | 0 | 0 | 0 | 0 | 0 | Altona township |
| 1,146 | 1,120 | 1 | 0 | 10 | 0 | 1 | 14 | Burke township |
| 226 | 225 | 0 | 0 | 0 | 0 | 0 | 1 | Eden township |
| 188 | 187 | 0 | 0 | 0 | 0 | 0 | 1 | Edgerton city |
| 203 | 197 | 2 | 1 | 1 | 0 | 0 | 2 | Elmer township |
| 225 | 222 | 1 | 0 | 0 | 0 | 0 | 2 | Fountain Prairie township |
| 54 | 54 | 0 | 0 | 0 | 0 | 0 | 0 | Grange township |
| 176 | 171 | 0 | 0 | 1 | 0 | 0 | 4 | Gray township |
| 60 | 60 | 0 | 0 | 0 | 0 | 0 | 0 | Hatfield city |
| 542 | 517 | 9 | 3 | 0 | 0 | 0 | 13 | Holland city |
| 281 | 278 | 0 | 3 | 0 | 0 | 0 | 0 | Ihlen city |
| 4,094 | 3,841 | 39 | 78 | 48 | 0 | 4 | 84 | Jasper city (part) |
| 178 | 175 | 0 | 1 | 0 | 0 | 0 | 2 | Osborne township |
| 239 | 237 | 0 | 0 | 0 | 0 | 0 | 2 | Pipestone city |
| 324 | 314 | 0 | 2 | 3 | 0 | 0 | 5 | Pipestone city |
| 86 | 82 | 0 | 1 | 3 | 0 | 0 | 0 | Rock township |
| 287 | 275 | 0 | 6 | 0 | 0 | 0 | 6 | Ruthon city |

Table 3.

Race and Hispanic or Latino Origin: 2010—Con.

[For information on confidentiality protection, nonsampling error, and definitions, see Selected Appendixes at <www.census.gov/prod/cen2010/cph-1-a.pdf>]

| State County County Subdivision Place | Total population | Race | | | | | | | Hispanic or Latino (of any race) |
|--|---------------------|----------|---------------------------------|---|-------|--|--------------------|-------------------------|--|
| | | One race | | | | | | Two or More Races | |
| | | White | Black or African American | American Indian and Alaska Native | Asian | Native Hawaiian and Other Pacific Islander | Some Other Race | | |
| Pipestone County—Con. Woodstock city..... | 124 | 122 | 0 | 1 | 1 | 0 | 0 | 0 | 0 |
| Polk County..... | 31,600 | 29,495 | 270 | 453 | 218 | 2 | 497 | 665 | 1,720 |
| Andover township..... | 119 | 117 | 0 | 0 | 0 | 0 | 0 | 2 | 1 |
| Angus township..... | 76 | 71 | 0 | 0 | 1 | 0 | 0 | 4 | 0 |
| Badger township..... | 117 | 116 | 0 | 0 | 0 | 0 | 0 | 1 | 0 |
| Belgium township..... | 81 | 68 | 2 | 5 | 0 | 0 | 0 | 6 | 1 |
| Beltrami city..... | 107 | 107 | 0 | 0 | 0 | 0 | 0 | 0 | 0 |
| Brandsvold township..... | 245 | 241 | 0 | 0 | 2 | 0 | 1 | 1 | 1 |
| Brandt township..... | 50 | 49 | 0 | 0 | 0 | 0 | 0 | 1 | 0 |
| Brislet township..... | 53 | 53 | 0 | 0 | 0 | 0 | 0 | 0 | 0 |
| Bygland township..... | 272 | 265 | 1 | 2 | 0 | 0 | 0 | 4 | 1 |
| Chester township..... | 75 | 75 | 0 | 0 | 0 | 0 | 0 | 0 | 0 |
| Climax city..... | 267 | 252 | 5 | 2 | 0 | 0 | 3 | 5 | 18 |
| Columbia township..... | 470 | 449 | 1 | 12 | 0 | 0 | 0 | 8 | 2 |
| Crookston city..... | 7,891 | 7,121 | 112 | 131 | 125 | 0 | 220 | 182 | 871 |
| Crookston township..... | 413 | 405 | 0 | 0 | 0 | 0 | 6 | 2 | 8 |
| East Grand Forks city..... | 8,601 | 7,836 | 109 | 154 | 48 | 1 | 207 | 246 | 563 |
| Eden township..... | 168 | 161 | 0 | 2 | 2 | 0 | 0 | 3 | 0 |
| Erskine city..... | 503 | 477 | 2 | 11 | 1 | 0 | 0 | 12 | 10 |
| Esther township..... | 165 | 162 | 1 | 1 | 0 | 0 | 0 | 1 | 1 |
| Euclid township..... | 151 | 147 | 0 | 1 | 0 | 0 | 0 | 3 | 5 |
| Fairfax township..... | 198 | 183 | 7 | 2 | 0 | 0 | 6 | 0 | 7 |
| Fanny township..... | 103 | 99 | 0 | 0 | 1 | 0 | 1 | 2 | 3 |
| Farley township..... | 45 | 36 | 0 | 0 | 1 | 0 | 6 | 2 | 6 |
| Fertile city..... | 842 | 818 | 3 | 4 | 3 | 0 | 3 | 11 | 11 |
| Fisher city..... | 435 | 426 | 1 | 4 | 0 | 0 | 3 | 1 | 20 |
| Fisher township..... | 200 | 196 | 0 | 2 | 0 | 0 | 1 | 1 | 4 |
| Fosston city..... | 1,527 | 1,435 | 0 | 44 | 6 | 0 | 0 | 42 | 33 |
| Garden township..... | 212 | 212 | 0 | 0 | 0 | 0 | 0 | 0 | 0 |
| Garfield township..... | 461 | 455 | 0 | 2 | 0 | 0 | 0 | 4 | 10 |
| Gentilly township..... | 280 | 274 | 1 | 2 | 2 | 0 | 1 | 0 | 11 |
| Godfrey township..... | 313 | 308 | 0 | 1 | 0 | 0 | 0 | 4 | 3 |
| Grand Forks township..... | 179 | 172 | 1 | 0 | 0 | 0 | 2 | 4 | 5 |
| Grove Park-Tilden township..... | 282 | 273 | 0 | 4 | 0 | 0 | 1 | 4 | 1 |
| Gully city..... | 66 | 66 | 0 | 0 | 0 | 0 | 0 | 0 | 0 |
| Gully township..... | 136 | 123 | 5 | 0 | 4 | 0 | 0 | 4 | 0 |
| Hammond township..... | 44 | 44 | 0 | 0 | 0 | 0 | 0 | 0 | 0 |
| Helgeland township..... | 54 | 54 | 0 | 0 | 0 | 0 | 0 | 0 | 0 |
| Higdem township..... | 84 | 83 | 0 | 0 | 0 | 0 | 0 | 1 | 0 |
| Hill River township..... | 157 | 147 | 0 | 3 | 0 | 0 | 0 | 7 | 0 |
| Hubbard township..... | 75 | 64 | 0 | 2 | 0 | 0 | 7 | 2 | 9 |
| Huntsville township..... | 464 | 459 | 1 | 3 | 0 | 0 | 0 | 1 | 10 |
| Johnson township..... | 51 | 47 | 0 | 0 | 1 | 0 | 0 | 3 | 0 |
| Kertsonville township..... | 94 | 93 | 0 | 1 | 0 | 0 | 0 | 0 | 0 |
| Keystone township..... | 91 | 87 | 0 | 0 | 0 | 0 | 0 | 4 | 0 |
| King township..... | 219 | 213 | 3 | 0 | 0 | 0 | 2 | 1 | 2 |
| Knute township..... | 519 | 507 | 0 | 1 | 6 | 0 | 0 | 5 | 0 |
| Lengby city..... | 86 | 82 | 0 | 2 | 0 | 0 | 2 | 0 | 5 |
| Lessor township..... | 175 | 173 | 0 | 1 | 0 | 0 | 0 | 1 | 0 |
| Liberty township..... | 108 | 106 | 0 | 0 | 0 | 0 | 0 | 2 | 1 |
| Lowell township..... | 298 | 251 | 10 | 12 | 3 | 0 | 13 | 9 | 31 |
| McIntosh city..... | 625 | 599 | 0 | 8 | 1 | 1 | 0 | 16 | 11 |
| Mentor city..... | 153 | 148 | 0 | 2 | 0 | 0 | 0 | 3 | 3 |
| Nesbit township..... | 99 | 95 | 0 | 2 | 0 | 0 | 0 | 2 | 0 |
| Nielsville city..... | 90 | 84 | 0 | 0 | 0 | 0 | 5 | 1 | 21 |
| Northland township..... | 160 | 156 | 0 | 0 | 0 | 0 | 0 | 4 | 4 |
| Onstad township..... | 71 | 68 | 0 | 0 | 0 | 0 | 0 | 3 | 1 |
| Parnell township..... | 61 | 58 | 0 | 1 | 0 | 0 | 0 | 2 | 0 |
| Queen township..... | 214 | 210 | 0 | 2 | 0 | 0 | 0 | 2 | 0 |
| Reis township..... | 79 | 78 | 0 | 0 | 0 | 0 | 0 | 1 | 0 |
| Rhinehart township..... | 139 | 129 | 1 | 6 | 0 | 0 | 0 | 3 | 3 |
| Roome township..... | 177 | 177 | 0 | 0 | 0 | 0 | 0 | 0 | 0 |
| Rosebud township..... | 351 | 343 | 0 | 2 | 0 | 0 | 0 | 6 | 3 |
| Russia township..... | 27 | 27 | 0 | 0 | 0 | 0 | 0 | 0 | 2 |
| Sandsville township..... | 67 | 67 | 0 | 0 | 0 | 0 | 0 | 0 | 5 |
| Scandia township..... | 74 | 69 | 0 | 0 | 0 | 0 | 0 | 5 | 0 |
| Sletten township..... | 177 | 167 | 0 | 0 | 10 | 0 | 0 | 0 | 0 |
| Sullivan township..... | 173 | 171 | 0 | 0 | 0 | 0 | 0 | 2 | 1 |
| Tabor township..... | 113 | 112 | 0 | 0 | 0 | 0 | 1 | 0 | 4 |
| Trail city..... | 46 | 46 | 0 | 0 | 0 | 0 | 0 | 0 | 0 |
| Tynsid township..... | 64 | 61 | 0 | 0 | 0 | 0 | 0 | 3 | 0 |
| Vineland township..... | 87 | 87 | 0 | 0 | 0 | 0 | 0 | 0 | 0 |
| Winger city..... | 220 | 212 | 0 | 5 | 1 | 0 | 0 | 2 | 0 |
| Winger township..... | 206 | 184 | 4 | 5 | 0 | 0 | 6 | 7 | 7 |
| Woodside township..... | 505 | 489 | 0 | 9 | 0 | 0 | 0 | 7 | 1 |
| Pope County..... | 10,995 | 10,766 | 38 | 24 | 39 | 2 | 29 | 97 | 95 |
| Bangor township..... | 185 | 182 | 0 | 0 | 2 | 0 | 0 | 1 | 0 |
| Barsness township..... | 149 | 144 | 0 | 2 | 1 | 0 | 0 | 2 | 0 |
| Ben Wade township..... | 250 | 242 | 1 | 0 | 1 | 0 | 0 | 6 | 6 |

Table 3.

Race and Hispanic or Latino Origin: 2010—Con.

[For information on confidentiality protection, nonsampling error, and definitions, see Selected Appendixes at <www.census.gov/prod/cen2010/cph-1-a.pdf>]

| Not Hispanic or Latino | | | | | | | | State County County Subdivision Place |
|------------------------|----------|---------------------------------|---|-------|--|--------------------|-------------------------|--|
| Total | One race | | | | | | Two or More Races | |
| | White | Black or African American | American Indian and Alaska Native | Asian | Native Hawaiian and Other Pacific Islander | Some Other Race | | |
| 124 | 122 | 0 | 1 | 1 | 0 | 0 | 0 | Pipestone County—Con. Woodstock city |
| 29,880 | 28,497 | 248 | 413 | 210 | 2 | 9 | 501 | Polk County |
| 118 | 116 | 0 | 0 | 0 | 0 | 0 | 2 | Andover township |
| 76 | 71 | 0 | 0 | 1 | 0 | 0 | 4 | Angus township |
| 117 | 116 | 0 | 0 | 0 | 0 | 0 | 1 | Badger township |
| 80 | 68 | 1 | 5 | 0 | 0 | 0 | 6 | Belgium township |
| 107 | 107 | 0 | 0 | 0 | 0 | 0 | 0 | Beltrami city |
| 244 | 241 | 0 | 0 | 2 | 0 | 0 | 1 | Brandsvold township |
| 50 | 49 | 0 | 0 | 0 | 0 | 0 | 1 | Brandt township |
| 53 | 53 | 0 | 0 | 0 | 0 | 0 | 0 | Brislet township |
| 271 | 265 | 1 | 2 | 0 | 0 | 0 | 3 | Bygland township |
| 75 | 75 | 0 | 0 | 0 | 0 | 0 | 0 | Chester township |
| 249 | 237 | 5 | 2 | 0 | 0 | 0 | 5 | Climax city |
| 468 | 447 | 1 | 12 | 0 | 0 | 0 | 8 | Columbia township |
| 7,020 | 6,576 | 99 | 109 | 124 | 0 | 3 | 109 | Crookston city |
| 405 | 403 | 0 | 0 | 0 | 0 | 0 | 2 | Crookston township |
| 8,038 | 7,571 | 103 | 141 | 44 | 1 | 4 | 174 | East Grand Forks city |
| 168 | 161 | 0 | 2 | 2 | 0 | 0 | 3 | Eden township |
| 493 | 468 | 2 | 11 | 1 | 0 | 0 | 11 | Erskine city |
| 164 | 162 | 1 | 0 | 0 | 0 | 0 | 1 | Esther township |
| 146 | 142 | 0 | 1 | 0 | 0 | 0 | 3 | Euclid township |
| 191 | 182 | 7 | 2 | 0 | 0 | 0 | 0 | Fairfax township |
| 100 | 99 | 0 | 0 | 1 | 0 | 0 | 0 | Fanny township |
| 39 | 36 | 0 | 0 | 1 | 0 | 0 | 2 | Farley township |
| 831 | 811 | 2 | 4 | 3 | 0 | 0 | 11 | Fertile city |
| 415 | 409 | 1 | 4 | 0 | 0 | 0 | 1 | Fisher city |
| 196 | 193 | 0 | 2 | 0 | 0 | 1 | 0 | Fisher township |
| 1,494 | 1,412 | 0 | 41 | 3 | 0 | 0 | 38 | Fosston city |
| 212 | 212 | 0 | 0 | 0 | 0 | 0 | 0 | Garden township |
| 451 | 446 | 0 | 2 | 0 | 0 | 0 | 3 | Garfield township |
| 269 | 264 | 1 | 2 | 2 | 0 | 0 | 0 | Gentilly township |
| 310 | 307 | 0 | 1 | 0 | 0 | 0 | 2 | Godfrey township |
| 174 | 169 | 1 | 0 | 0 | 0 | 0 | 4 | Grand Forks township |
| 281 | 273 | 0 | 4 | 0 | 0 | 0 | 4 | Grove Park-Tilden township |
| 66 | 66 | 0 | 0 | 0 | 0 | 0 | 0 | Gully city |
| 136 | 123 | 5 | 0 | 4 | 0 | 0 | 4 | Gully township |
| 44 | 44 | 0 | 0 | 0 | 0 | 0 | 0 | Hammond township |
| 54 | 54 | 0 | 0 | 0 | 0 | 0 | 0 | Helgeland township |
| 84 | 83 | 0 | 0 | 0 | 0 | 0 | 1 | Higdem township |
| 157 | 147 | 0 | 3 | 0 | 0 | 0 | 7 | Hill River township |
| 66 | 62 | 0 | 2 | 0 | 0 | 0 | 2 | Hubbard township |
| 454 | 449 | 1 | 3 | 0 | 0 | 0 | 1 | Huntsville township |
| 51 | 47 | 0 | 0 | 1 | 0 | 0 | 3 | Johnson township |
| 94 | 93 | 0 | 1 | 0 | 0 | 0 | 0 | Kertsonville township |
| 91 | 87 | 0 | 0 | 0 | 0 | 0 | 4 | Keystone township |
| 217 | 213 | 3 | 0 | 0 | 0 | 0 | 1 | King township |
| 519 | 507 | 0 | 1 | 6 | 0 | 0 | 5 | Knute township |
| 81 | 79 | 0 | 2 | 0 | 0 | 0 | 0 | Lengby city |
| 175 | 173 | 0 | 1 | 0 | 0 | 0 | 1 | Lessor township |
| 107 | 105 | 0 | 0 | 0 | 0 | 0 | 2 | Liberty township |
| 267 | 233 | 9 | 12 | 3 | 0 | 1 | 9 | Lowell township |
| 614 | 588 | 0 | 8 | 1 | 1 | 0 | 16 | McIntosh city |
| 150 | 148 | 0 | 1 | 0 | 0 | 0 | 1 | Mentor city |
| 99 | 95 | 0 | 2 | 0 | 0 | 0 | 2 | Nesbit township |
| 69 | 68 | 0 | 0 | 0 | 0 | 0 | 1 | Nielsville city |
| 156 | 155 | 0 | 0 | 0 | 0 | 0 | 1 | Northland township |
| 70 | 68 | 0 | 0 | 0 | 0 | 0 | 2 | Onstad township |
| 61 | 58 | 0 | 1 | 0 | 0 | 0 | 2 | Parnell township |
| 214 | 210 | 0 | 2 | 0 | 0 | 0 | 2 | Queen township |
| 79 | 78 | 0 | 0 | 0 | 0 | 0 | 1 | Reis township |
| 136 | 126 | 1 | 6 | 0 | 0 | 0 | 3 | Rhinehart township |
| 177 | 177 | 0 | 0 | 0 | 0 | 0 | 0 | Roome township |
| 348 | 341 | 0 | 2 | 0 | 0 | 0 | 5 | Rosebud township |
| 25 | 25 | 0 | 0 | 0 | 0 | 0 | 0 | Russia township |
| 62 | 62 | 0 | 0 | 0 | 0 | 0 | 0 | Sandsville township |
| 74 | 69 | 0 | 0 | 0 | 0 | 0 | 5 | Scandia township |
| 177 | 167 | 0 | 0 | 10 | 0 | 0 | 0 | Sletten township |
| 172 | 170 | 0 | 0 | 0 | 0 | 0 | 2 | Sullivan township |
| 109 | 109 | 0 | 0 | 0 | 0 | 0 | 0 | Tabor township |
| 46 | 46 | 0 | 0 | 0 | 0 | 0 | 0 | Trail city |
| 64 | 61 | 0 | 0 | 0 | 0 | 0 | 3 | Tynsid township |
| 87 | 87 | 0 | 0 | 0 | 0 | 0 | 0 | Vineland township |
| 220 | 212 | 0 | 5 | 1 | 0 | 0 | 2 | Winger city |
| 199 | 183 | 4 | 5 | 0 | 0 | 0 | 7 | Winger township |
| 504 | 488 | 0 | 9 | 0 | 0 | 0 | 7 | Woodside township |
| 10,900 | 10,720 | 35 | 22 | 39 | 2 | 0 | 82 | Pope County |
| 185 | 182 | 0 | 0 | 2 | 0 | 0 | 1 | Bangor township |
| 149 | 144 | 0 | 2 | 1 | 0 | 0 | 2 | Barsness township |
| 244 | 241 | 0 | 0 | 1 | 0 | 0 | 2 | Ben Wade township |

Table 3.

Race and Hispanic or Latino Origin: 2010—Con.

[For information on confidentiality protection, nonsampling error, and definitions, see Selected Appendixes at <www.census.gov/prod/cen2010/cph-1-a.pdf>]

| State County County Subdivision Place | Total population | Race | | | | | | | Two or More Races | Hispanic or Latino (of any race) |
|--|---------------------|----------|---------------------------------|---|--------|--|--------------------|--------|-------------------------|--|
| | | One race | | | | | | | | |
| | | White | Black or African American | American Indian and Alaska Native | Asian | Native Hawaiian and Other Pacific Islander | Some Other Race | | | |
| Pope County—Con. | | | | | | | | | | |
| Blue Mounds township..... | 186 | 184 | 0 | 0 | 2 | 0 | 0 | 0 | 0 | |
| Brooten city (part)..... | 0 | 0 | 0 | 0 | 0 | 0 | 0 | 0 | 0 | |
| Chippewa Falls township..... | 228 | 226 | 0 | 2 | 0 | 0 | 0 | 0 | 0 | |
| Cyrus city..... | 288 | 276 | 2 | 1 | 0 | 0 | 0 | 9 | 0 | |
| Farwell city..... | 51 | 51 | 0 | 0 | 0 | 0 | 0 | 0 | 0 | |
| Gilchrist township..... | 194 | 193 | 0 | 1 | 0 | 0 | 0 | 0 | 1 | |
| Glenwood city..... | 2,564 | 2,491 | 21 | 7 | 10 | 0 | 2 | 33 | 33 | |
| Glenwood township..... | 1,058 | 1,040 | 4 | 1 | 10 | 0 | 0 | 3 | 7 | |
| Grove Lake township..... | 255 | 248 | 0 | 0 | 0 | 0 | 3 | 4 | 3 | |
| Hoff township..... | 152 | 152 | 0 | 0 | 0 | 0 | 0 | 0 | 0 | |
| Lake Johanna township..... | 139 | 136 | 0 | 0 | 1 | 0 | 0 | 2 | 5 | |
| Langhei township..... | 177 | 177 | 0 | 0 | 0 | 0 | 0 | 0 | 0 | |
| Leven township..... | 499 | 494 | 1 | 0 | 0 | 0 | 1 | 3 | 1 | |
| Long Beach city..... | 335 | 330 | 0 | 0 | 0 | 1 | 1 | 3 | 1 | |
| Lowry city..... | 299 | 293 | 0 | 0 | 0 | 1 | 0 | 5 | 1 | |
| Minnewaska township..... | 500 | 499 | 0 | 0 | 0 | 0 | 0 | 1 | 1 | |
| New Prairie township..... | 197 | 196 | 0 | 0 | 0 | 0 | 0 | 1 | 1 | |
| Nora township..... | 205 | 202 | 2 | 0 | 1 | 0 | 0 | 0 | 0 | |
| Reno township..... | 397 | 395 | 0 | 1 | 1 | 0 | 0 | 0 | 1 | |
| Rolling Forks township..... | 151 | 151 | 0 | 0 | 0 | 0 | 0 | 0 | 0 | |
| Sedan city..... | 45 | 45 | 0 | 0 | 0 | 0 | 0 | 0 | 0 | |
| Starbuck city..... | 1,302 | 1,267 | 4 | 4 | 0 | 0 | 10 | 17 | 17 | |
| Villard city..... | 254 | 243 | 0 | 5 | 2 | 0 | 0 | 4 | 1 | |
| Walden township..... | 169 | 168 | 0 | 0 | 0 | 0 | 1 | 0 | 1 | |
| Westport city..... | 57 | 46 | 2 | 0 | 0 | 0 | 9 | 0 | 9 | |
| Westport township..... | 278 | 266 | 1 | 0 | 8 | 0 | 2 | 1 | 3 | |
| White Bear Lake township..... | 431 | 429 | 0 | 0 | 0 | 0 | 0 | 2 | 3 | |
| Ramsey County..... | 508,640 | 356,547 | 56,170 | 4,043 | 59,301 | 247 | 14,776 | 17,556 | 36,483 | |
| Arden Hills city..... | 9,552 | 8,630 | 159 | 23 | 468 | 0 | 91 | 181 | 263 | |
| Blaine city (part)..... | 0 | 0 | 0 | 0 | 0 | 0 | 0 | 0 | 0 | |
| Falcon Heights city..... | 5,321 | 3,900 | 424 | 24 | 799 | 2 | 38 | 134 | 157 | |
| Gem Lake city..... | 393 | 366 | 0 | 0 | 20 | 0 | 4 | 3 | 10 | |
| Lauderdale city..... | 2,379 | 1,692 | 127 | 8 | 459 | 1 | 23 | 69 | 80 | |
| Little Canada city..... | 9,773 | 7,287 | 641 | 51 | 1,280 | 3 | 267 | 244 | 566 | |
| Maplewood city..... | 38,018 | 28,719 | 3,122 | 197 | 3,963 | 21 | 899 | 1,097 | 2,342 | |
| Mounds View city..... | 12,155 | 9,888 | 664 | 92 | 850 | 9 | 280 | 372 | 611 | |
| New Brighton city..... | 21,456 | 17,581 | 1,425 | 85 | 1,303 | 6 | 475 | 581 | 934 | |
| North Oaks city..... | 4,469 | 4,155 | 18 | 9 | 232 | 0 | 6 | 49 | 55 | |
| North St. Paul city..... | 11,460 | 9,300 | 801 | 72 | 762 | 11 | 186 | 328 | 557 | |
| Roseville city..... | 33,660 | 27,369 | 2,083 | 168 | 2,442 | 11 | 674 | 913 | 1,551 | |
| St. Anthony city (part)..... | 3,070 | 2,398 | 315 | 14 | 214 | 5 | 43 | 81 | 98 | |
| St. Paul city..... | 285,068 | 171,365 | 44,728 | 3,016 | 42,695 | 154 | 11,208 | 11,902 | 27,311 | |
| Shoreview city..... | 25,043 | 21,897 | 560 | 90 | 1,792 | 8 | 150 | 546 | 541 | |
| Spring Lake Park city (part)..... | 178 | 160 | 1 | 0 | 13 | 0 | 4 | 0 | 7 | |
| Vadnais Heights city..... | 12,302 | 10,443 | 445 | 56 | 930 | 5 | 132 | 291 | 346 | |
| White Bear township..... | 10,949 | 10,352 | 80 | 41 | 239 | 6 | 70 | 161 | 266 | |
| White Bear Lake city (part)..... | 23,394 | 21,045 | 577 | 97 | 840 | 5 | 226 | 604 | 788 | |
| Red Lake County..... | 4,089 | 3,934 | 8 | 52 | 4 | 4 | 27 | 60 | 101 | |
| Brooks city..... | 141 | 136 | 0 | 1 | 2 | 0 | 0 | 2 | 1 | |
| Browns Creek township..... | 48 | 47 | 0 | 0 | 0 | 0 | 0 | 1 | 0 | |
| Emardville township..... | 195 | 194 | 0 | 0 | 0 | 0 | 1 | 0 | 5 | |
| Equality township..... | 131 | 130 | 1 | 0 | 0 | 0 | 0 | 0 | 4 | |
| Garnes township..... | 190 | 188 | 0 | 0 | 0 | 0 | 0 | 2 | 0 | |
| Gervais township..... | 226 | 225 | 0 | 0 | 0 | 0 | 0 | 1 | 0 | |
| Lake Pleasant township..... | 103 | 103 | 0 | 0 | 0 | 0 | 0 | 0 | 1 | |
| Lambert township..... | 129 | 127 | 0 | 0 | 0 | 0 | 0 | 2 | 0 | |
| Louisville township..... | 187 | 185 | 0 | 0 | 1 | 0 | 1 | 0 | 2 | |
| Oklee city..... | 435 | 384 | 0 | 39 | 1 | 0 | 0 | 11 | 3 | |
| Plummer city..... | 292 | 281 | 0 | 5 | 0 | 0 | 0 | 6 | 9 | |
| Poplar River township..... | 107 | 107 | 0 | 0 | 0 | 0 | 0 | 0 | 0 | |
| Red Lake Falls city..... | 1,427 | 1,371 | 6 | 7 | 0 | 4 | 11 | 28 | 58 | |
| Red Lake Falls township..... | 201 | 184 | 0 | 0 | 0 | 0 | 14 | 3 | 18 | |
| River township..... | 65 | 65 | 0 | 0 | 0 | 0 | 0 | 0 | 0 | |
| Terrebonne township..... | 147 | 142 | 1 | 0 | 0 | 0 | 0 | 4 | 0 | |
| Wylie township..... | 65 | 65 | 0 | 0 | 0 | 0 | 0 | 0 | 0 | |
| Redwood County..... | 16,059 | 14,305 | 75 | 796 | 507 | 2 | 59 | 315 | 335 | |
| Belview city..... | 384 | 377 | 0 | 0 | 2 | 0 | 0 | 5 | 1 | |
| Brookville township..... | 224 | 224 | 0 | 0 | 0 | 0 | 0 | 0 | 0 | |
| Charlestown township..... | 208 | 198 | 0 | 0 | 10 | 0 | 0 | 0 | 0 | |
| Clements city..... | 153 | 141 | 0 | 0 | 8 | 0 | 0 | 4 | 7 | |
| Delhi city..... | 70 | 69 | 0 | 0 | 0 | 1 | 0 | 0 | 0 | |
| Delhi township..... | 293 | 285 | 0 | 7 | 0 | 0 | 0 | 1 | 1 | |
| Gales township..... | 137 | 134 | 0 | 0 | 3 | 0 | 0 | 0 | 0 | |
| Granite Rock township..... | 225 | 193 | 0 | 0 | 9 | 0 | 0 | 23 | 2 | |
| Honner township..... | 79 | 71 | 0 | 3 | 1 | 0 | 0 | 4 | 0 | |
| Johnsonville township..... | 152 | 151 | 1 | 0 | 0 | 0 | 0 | 0 | 0 | |
| Kintire township..... | 182 | 181 | 0 | 0 | 0 | 0 | 1 | 0 | 6 | |
| Lamberton city..... | 824 | 797 | 0 | 2 | 13 | 0 | 4 | 8 | 16 | |

Table 3.

Race and Hispanic or Latino Origin: 2010—Con.

[For information on confidentiality protection, nonsampling error, and definitions, see Selected Appendixes at <www.census.gov/prod/cen2010/cph-1-a.pdf>]

| Not Hispanic or Latino | | | | | | | | State County County Subdivision Place |
|------------------------|----------|---------------------------------|---|--------|--|--------------------|-------------------------|--|
| Total | One race | | | | | | Two or More Races | |
| | White | Black or African American | American Indian and Alaska Native | Asian | Native Hawaiian and Other Pacific Islander | Some Other Race | | |
| 186 | 184 | 0 | 0 | 2 | 0 | 0 | 0 | Pope County--Con. |
| 0 | 0 | 0 | 0 | 0 | 0 | 0 | 0 | Blue Mounds township |
| 228 | 226 | 0 | 2 | 0 | 0 | 0 | 0 | Brooten city (part) |
| 288 | 276 | 2 | 1 | 0 | 0 | 0 | 0 | Chippewa Falls township |
| 51 | 51 | 0 | 0 | 0 | 0 | 0 | 0 | Cyrus city |
| 193 | 192 | 0 | 1 | 0 | 0 | 0 | 0 | Farwell city |
| 2,531 | 2,469 | 19 | 6 | 10 | 0 | 0 | 0 | Gilchrist township |
| 1,051 | 1,033 | 4 | 1 | 10 | 0 | 0 | 0 | Glenwood city |
| 252 | 248 | 0 | 0 | 0 | 0 | 0 | 0 | Glenwood township |
| 152 | 152 | 0 | 0 | 0 | 0 | 0 | 0 | Grove Lake township |
| 134 | 131 | 0 | 0 | 1 | 0 | 0 | 0 | Hoff township |
| 177 | 177 | 0 | 0 | 0 | 0 | 0 | 0 | Lake Johanna township |
| 498 | 494 | 1 | 0 | 0 | 0 | 0 | 0 | Langhei township |
| 334 | 330 | 0 | 0 | 0 | 1 | 0 | 0 | Leven township |
| 298 | 292 | 0 | 0 | 0 | 1 | 0 | 0 | Long Beach city |
| 499 | 498 | 0 | 0 | 0 | 0 | 0 | 0 | Lowry city |
| 196 | 195 | 0 | 0 | 0 | 0 | 0 | 0 | Minnewaska township |
| 205 | 202 | 2 | 0 | 1 | 0 | 0 | 0 | New Prairie township |
| 396 | 395 | 0 | 0 | 1 | 0 | 0 | 0 | Nora township |
| 151 | 151 | 0 | 0 | 0 | 0 | 0 | 0 | Reno township |
| 45 | 45 | 0 | 0 | 0 | 0 | 0 | 0 | Rolling Forks township |
| 1,285 | 1,264 | 4 | 4 | 0 | 0 | 0 | 0 | Sedan city |
| 253 | 242 | 0 | 5 | 2 | 0 | 0 | 0 | Starbuck city |
| 168 | 168 | 0 | 0 | 0 | 0 | 0 | 0 | Villard city |
| 48 | 46 | 2 | 0 | 0 | 0 | 0 | 0 | Walden township |
| 275 | 266 | 1 | 0 | 8 | 0 | 0 | 0 | Westport city |
| 428 | 426 | 0 | 0 | 0 | 0 | 0 | 0 | Westport township |
| | | | | | | | 2 | White Bear Lake township |
| 472,157 | 340,194 | 54,835 | 3,143 | 59,033 | 195 | 737 | 14,020 | Ramsey County |
| 9,289 | 8,475 | 154 | 21 | 464 | 0 | 11 | 164 | Arden Hills city |
| 0 | 0 | 0 | 0 | 0 | 0 | 0 | 0 | Blaine city (part) |
| 5,164 | 3,806 | 421 | 15 | 796 | 1 | 5 | 120 | Falcon Heights city |
| 383 | 358 | 0 | 0 | 20 | 0 | 2 | 3 | Gem Lake city |
| 2,299 | 1,646 | 125 | 6 | 457 | 1 | 2 | 62 | Lauderdale city |
| 9,207 | 7,053 | 631 | 35 | 1,275 | 3 | 8 | 202 | Little Canada city |
| 35,676 | 27,598 | 3,029 | 160 | 3,939 | 13 | 31 | 906 | Maplewood city |
| 11,544 | 9,634 | 648 | 85 | 840 | 9 | 27 | 301 | Mounds View city |
| 20,522 | 17,192 | 1,406 | 72 | 1,299 | 6 | 43 | 504 | New Brighton city |
| 4,414 | 4,111 | 17 | 9 | 232 | 0 | 4 | 41 | North Oaks city |
| 10,903 | 9,018 | 789 | 50 | 762 | 7 | 9 | 268 | North St. Paul city |
| 32,109 | 26,700 | 2,038 | 132 | 2,436 | 11 | 32 | 760 | Roseville city |
| 2,972 | 2,359 | 315 | 11 | 213 | 5 | 2 | 67 | St. Anthony city (part) |
| 257,757 | 159,437 | 43,620 | 2,316 | 42,494 | 120 | 494 | 9,276 | St. Paul city |
| 24,502 | 21,556 | 555 | 77 | 1,791 | 6 | 29 | 488 | Shoreview city |
| 171 | 157 | 1 | 0 | 13 | 0 | 0 | 0 | Spring Lake Park city (part) |
| 11,956 | 10,293 | 442 | 36 | 930 | 2 | 17 | 236 | Vadnais Heights city |
| 10,683 | 10,210 | 74 | 36 | 235 | 6 | 2 | 120 | White Bear township |
| 22,606 | 20,591 | 570 | 82 | 837 | 5 | 19 | 502 | White Bear Lake city (part) |
| 3,988 | 3,876 | 7 | 52 | 4 | 0 | 0 | 49 | Red Lake County |
| 140 | 135 | 0 | 1 | 2 | 0 | 0 | 2 | Brooks city |
| 48 | 47 | 0 | 0 | 0 | 0 | 0 | 1 | Browns Creek township |
| 190 | 190 | 0 | 0 | 0 | 0 | 0 | 0 | Emardville township |
| 127 | 127 | 0 | 0 | 0 | 0 | 0 | 0 | Equality township |
| 190 | 188 | 0 | 0 | 0 | 0 | 0 | 2 | Games township |
| 226 | 225 | 0 | 0 | 0 | 0 | 0 | 1 | Gervais township |
| 102 | 102 | 0 | 0 | 0 | 0 | 0 | 0 | Lake Pleasant township |
| 129 | 127 | 0 | 0 | 0 | 0 | 0 | 2 | Lambert township |
| 185 | 184 | 0 | 0 | 1 | 0 | 0 | 0 | Louisville township |
| 432 | 381 | 0 | 39 | 1 | 0 | 0 | 11 | Oklee city |
| 283 | 272 | 0 | 5 | 0 | 0 | 0 | 6 | Plummer city |
| 107 | 107 | 0 | 0 | 0 | 0 | 0 | 0 | Poplar River township |
| 1,369 | 1,336 | 6 | 7 | 0 | 0 | 0 | 20 | Red Lake Falls city |
| 183 | 183 | 0 | 0 | 0 | 0 | 0 | 0 | Red Lake Falls township |
| 65 | 65 | 0 | 0 | 0 | 0 | 0 | 0 | River township |
| 147 | 142 | 1 | 0 | 0 | 0 | 0 | 4 | Terrebonne township |
| 65 | 65 | 0 | 0 | 0 | 0 | 0 | 0 | Wylie township |
| 15,724 | 14,119 | 71 | 744 | 504 | 2 | 3 | 281 | Redwood County |
| 383 | 376 | 0 | 0 | 2 | 0 | 0 | 5 | Belview city |
| 224 | 224 | 0 | 0 | 0 | 0 | 0 | 0 | Brookville township |
| 208 | 198 | 0 | 0 | 10 | 0 | 0 | 0 | Charlestown township |
| 146 | 138 | 0 | 0 | 8 | 0 | 0 | 0 | Clements city |
| 70 | 69 | 0 | 0 | 0 | 1 | 0 | 0 | Delhi city |
| 292 | 284 | 0 | 7 | 0 | 0 | 0 | 1 | Delhi township |
| 137 | 134 | 0 | 0 | 3 | 0 | 0 | 0 | Gales township |
| 223 | 192 | 0 | 0 | 9 | 0 | 0 | 22 | Granite Rock township |
| 79 | 71 | 0 | 3 | 1 | 0 | 0 | 4 | Honner township |
| 152 | 151 | 1 | 0 | 0 | 0 | 0 | 0 | Johnsonville township |
| 176 | 176 | 0 | 0 | 0 | 0 | 0 | 0 | Kintire township |
| 808 | 786 | 0 | 2 | 13 | 0 | 0 | 7 | Lamberton city |

Table 3.

Race and Hispanic or Latino Origin: 2010—Con.

[For information on confidentiality protection, nonsampling error, and definitions, see Selected Appendixes at <www.census.gov/prod/cen2010/cph-1-a.pdf>]

| State County County Subdivision Place | Total population | Race | | | | | | | Hispanic or Latino (of any race) |
|--|---------------------|----------|---------------------------------|---|-------|--|--------------------|-------------------------|--|
| | | One race | | | | | | Two or More Races | |
| | | White | Black or African American | American Indian and Alaska Native | Asian | Native Hawaiian and Other Pacific Islander | Some Other Race | | |
| Redwood County—Con. | | | | | | | | | |
| Lamberton township..... | 193 | 192 | 0 | 0 | 1 | 0 | 0 | 0 | 0 |
| Lucan city..... | 191 | 190 | 0 | 1 | 0 | 0 | 0 | 0 | 1 |
| Milroy city..... | 252 | 248 | 0 | 0 | 3 | 0 | 0 | 1 | 2 |
| Morgan city..... | 896 | 849 | 0 | 22 | 2 | 0 | 0 | 23 | 25 |
| Morgan township..... | 257 | 251 | 0 | 2 | 0 | 0 | 0 | 4 | 0 |
| New Avon township..... | 191 | 179 | 3 | 0 | 8 | 0 | 1 | 0 | 0 |
| North Hero township..... | 161 | 147 | 2 | 0 | 12 | 0 | 0 | 0 | 0 |
| Paxton township..... | 555 | 344 | 0 | 192 | 4 | 0 | 0 | 15 | 16 |
| Redwood Falls city (part)..... | 5,254 | 4,613 | 34 | 346 | 36 | 0 | 34 | 191 | 173 |
| Redwood Falls township..... | 181 | 176 | 1 | 0 | 0 | 0 | 0 | 4 | 6 |
| Revere city..... | 95 | 87 | 4 | 3 | 1 | 0 | 0 | 0 | 3 |
| Sanborn city..... | 339 | 337 | 0 | 0 | 0 | 0 | 2 | 0 | 11 |
| Seaforth city..... | 86 | 86 | 0 | 0 | 0 | 0 | 0 | 0 | 2 |
| Sheridan township..... | 197 | 195 | 2 | 0 | 0 | 0 | 0 | 0 | 0 |
| Sherman township..... | 370 | 162 | 1 | 205 | 0 | 1 | 0 | 1 | 12 |
| Springdale township..... | 217 | 161 | 11 | 0 | 39 | 0 | 2 | 4 | 3 |
| Sundown township..... | 185 | 182 | 0 | 0 | 2 | 0 | 0 | 1 | 0 |
| Swedes Forest township..... | 121 | 116 | 0 | 5 | 0 | 0 | 0 | 0 | 0 |
| Three Lakes township..... | 194 | 194 | 0 | 0 | 0 | 0 | 0 | 0 | 0 |
| Underwood township..... | 206 | 183 | 4 | 0 | 14 | 0 | 3 | 2 | 6 |
| Vail township..... | 229 | 214 | 2 | 0 | 7 | 0 | 0 | 6 | 0 |
| Vesta city..... | 319 | 302 | 3 | 2 | 6 | 0 | 0 | 6 | 0 |
| Vesta township..... | 192 | 184 | 0 | 0 | 7 | 0 | 0 | 1 | 0 |
| Wabasso city..... | 696 | 678 | 5 | 2 | 3 | 0 | 3 | 5 | 21 |
| Walnut Grove city..... | 871 | 552 | 0 | 4 | 305 | 0 | 9 | 1 | 18 |
| Wanda city..... | 84 | 84 | 0 | 0 | 0 | 0 | 0 | 0 | 0 |
| Waterbury township..... | 196 | 196 | 0 | 0 | 0 | 0 | 0 | 0 | 1 |
| Westline township..... | 178 | 165 | 2 | 0 | 8 | 0 | 0 | 3 | 1 |
| Willow Lake township..... | 222 | 217 | 0 | 0 | 3 | 0 | 0 | 2 | 1 |
| Renville County..... | 15,730 | 15,014 | 44 | 91 | 54 | 6 | 356 | 165 | 1,046 |
| Bandon township..... | 175 | 174 | 0 | 0 | 0 | 0 | 1 | 0 | 2 |
| Beaver Falls township..... | 197 | 176 | 0 | 8 | 0 | 0 | 7 | 6 | 11 |
| Birch Cooley township..... | 245 | 223 | 0 | 8 | 4 | 0 | 3 | 7 | 10 |
| Bird Island city..... | 1,042 | 1,013 | 4 | 0 | 2 | 2 | 12 | 9 | 33 |
| Bird Island township..... | 205 | 198 | 0 | 4 | 0 | 0 | 1 | 2 | 1 |
| Boon Lake township..... | 378 | 372 | 0 | 0 | 0 | 0 | 2 | 4 | 5 |
| Brookfield township..... | 156 | 155 | 0 | 0 | 0 | 1 | 0 | 0 | 0 |
| Buffalo Lake city..... | 733 | 683 | 2 | 2 | 6 | 0 | 27 | 13 | 61 |
| Cairo township..... | 232 | 217 | 0 | 0 | 4 | 1 | 6 | 4 | 14 |
| Camp township..... | 186 | 173 | 0 | 0 | 0 | 0 | 7 | 6 | 6 |
| Crooks township..... | 191 | 186 | 0 | 0 | 0 | 0 | 5 | 0 | 7 |
| Danube city..... | 505 | 492 | 6 | 0 | 1 | 0 | 1 | 5 | 34 |
| Emmet township..... | 226 | 224 | 0 | 1 | 0 | 0 | 0 | 1 | 17 |
| Ericson township..... | 206 | 203 | 0 | 0 | 0 | 0 | 1 | 2 | 10 |
| Fairfax city..... | 1,235 | 1,143 | 0 | 3 | 3 | 0 | 78 | 8 | 140 |
| Flora township..... | 188 | 181 | 0 | 0 | 1 | 0 | 0 | 6 | 2 |
| Franklin city..... | 510 | 475 | 1 | 7 | 8 | 0 | 0 | 19 | 9 |
| Hawk Creek township..... | 201 | 197 | 1 | 2 | 0 | 0 | 0 | 1 | 4 |
| Hector city..... | 1,151 | 1,115 | 0 | 0 | 7 | 0 | 26 | 3 | 66 |
| Hector township..... | 226 | 224 | 0 | 0 | 0 | 0 | 1 | 1 | 8 |
| Henryville township..... | 208 | 201 | 1 | 0 | 0 | 2 | 4 | 0 | 5 |
| Kingman township..... | 201 | 201 | 0 | 0 | 0 | 0 | 0 | 0 | 4 |
| Martinsburg township..... | 197 | 183 | 0 | 0 | 1 | 0 | 11 | 2 | 11 |
| Melville township..... | 225 | 213 | 0 | 3 | 0 | 0 | 7 | 2 | 14 |
| Morton city..... | 411 | 355 | 0 | 33 | 4 | 0 | 4 | 15 | 12 |
| Norfolk township..... | 161 | 153 | 0 | 0 | 0 | 0 | 7 | 1 | 13 |
| Olivia city..... | 2,484 | 2,333 | 24 | 10 | 4 | 0 | 92 | 21 | 207 |
| Osceola township..... | 158 | 158 | 0 | 0 | 0 | 0 | 0 | 0 | 1 |
| Palmyra township..... | 179 | 174 | 0 | 2 | 0 | 0 | 2 | 1 | 5 |
| Preston Lake township..... | 271 | 248 | 0 | 0 | 0 | 0 | 20 | 3 | 26 |
| Redwood Falls city (part)..... | 0 | 0 | 0 | 0 | 0 | 0 | 0 | 0 | 0 |
| Renville city..... | 1,287 | 1,246 | 1 | 2 | 4 | 0 | 25 | 9 | 234 |
| Sacred Heart city..... | 548 | 540 | 1 | 5 | 0 | 0 | 2 | 0 | 50 |
| Sacred Heart township..... | 270 | 267 | 0 | 0 | 1 | 0 | 0 | 2 | 0 |
| Troy township..... | 284 | 273 | 0 | 1 | 1 | 0 | 4 | 5 | 8 |
| Wang township..... | 249 | 246 | 0 | 0 | 0 | 0 | 0 | 3 | 11 |
| Wellington township..... | 185 | 177 | 3 | 0 | 1 | 0 | 0 | 4 | 3 |
| Winfield township..... | 224 | 222 | 0 | 0 | 2 | 0 | 0 | 0 | 2 |
| Rice County..... | 64,142 | 57,275 | 2,072 | 300 | 1,314 | 40 | 1,978 | 1,163 | 5,122 |
| Bridgewater township..... | 1,772 | 1,730 | 4 | 0 | 16 | 0 | 5 | 17 | 20 |
| Cannon City township..... | 1,215 | 1,199 | 0 | 5 | 5 | 0 | 4 | 2 | 14 |
| Dennison city (part)..... | 13 | 13 | 0 | 0 | 0 | 0 | 0 | 0 | 0 |
| Dundas city..... | 1,367 | 1,284 | 9 | 4 | 22 | 0 | 30 | 18 | 63 |
| Erin township..... | 859 | 835 | 1 | 0 | 16 | 0 | 2 | 5 | 8 |
| Faribault city..... | 23,352 | 19,296 | 1,764 | 216 | 494 | 14 | 1,027 | 541 | 3,026 |
| Forest township..... | 1,233 | 1,194 | 7 | 2 | 8 | 0 | 10 | 12 | 18 |
| Lonsdale city..... | 3,674 | 3,544 | 13 | 12 | 31 | 12 | 11 | 51 | 62 |
| Morristown city..... | 987 | 950 | 6 | 0 | 2 | 0 | 9 | 20 | 36 |
| Morristown township..... | 697 | 690 | 0 | 0 | 2 | 0 | 4 | 1 | 8 |

Table 3.

Race and Hispanic or Latino Origin: 2010—Con.

[For information on confidentiality protection, nonsampling error, and definitions, see Selected Appendixes at <www.census.gov/prod/cen2010/cph-1-a.pdf>]

| Not Hispanic or Latino | | | | | | | | State County County Subdivision Place |
|------------------------|----------|---------------------------------|---|-------|--|--------------------|-------------------------|--|
| Total | One race | | | | | | Two or More Races | |
| | White | Black or African American | American Indian and Alaska Native | Asian | Native Hawaiian and Other Pacific Islander | Some Other Race | | |
| 193 | 192 | 0 | 0 | 1 | 0 | 0 | 0 | Redwood County--Con. |
| 190 | 189 | 0 | 1 | 0 | 0 | 0 | 0 | Lamberton township |
| 250 | 248 | 0 | 0 | 1 | 0 | 0 | 1 | Lucan city |
| 871 | 825 | 0 | 21 | 2 | 0 | 0 | 23 | Milroy city |
| 257 | 251 | 0 | 2 | 0 | 0 | 0 | 4 | Morgan city |
| 191 | 179 | 3 | 0 | 8 | 0 | 1 | 0 | Morgan township |
| 161 | 147 | 2 | 0 | 12 | 0 | 0 | 0 | New Avon township |
| 539 | 344 | 0 | 178 | 4 | 0 | 0 | 13 | North Hero township |
| 5,081 | 4,522 | 32 | 320 | 36 | 0 | 0 | 171 | Paxton township |
| 175 | 173 | 1 | 0 | 0 | 0 | 0 | 1 | Redwood Falls city (part) |
| 92 | 85 | 4 | 3 | 0 | 0 | 0 | 0 | Redwood Falls township |
| 328 | 326 | 0 | 0 | 0 | 0 | 2 | 0 | Revere city |
| 84 | 84 | 0 | 0 | 0 | 0 | 0 | 0 | Sanborn city |
| 197 | 195 | 2 | 0 | 0 | 0 | 0 | 0 | Seaforth city |
| 358 | 162 | 1 | 194 | 0 | 1 | 0 | 0 | Sheridan township |
| 214 | 161 | 11 | 0 | 39 | 0 | 0 | 3 | Sherman township |
| 185 | 182 | 0 | 0 | 2 | 0 | 0 | 1 | Springdale township |
| 121 | 116 | 0 | 5 | 0 | 0 | 0 | 0 | Sundown township |
| 194 | 194 | 0 | 0 | 0 | 0 | 0 | 0 | Swedes Forest township |
| 200 | 180 | 4 | 0 | 14 | 0 | 0 | 2 | Three Lakes township |
| 229 | 214 | 2 | 0 | 7 | 0 | 0 | 6 | Underwood township |
| 319 | 302 | 3 | 2 | 6 | 0 | 0 | 6 | Vail township |
| 192 | 184 | 0 | 0 | 7 | 0 | 0 | 1 | Vesta city |
| 675 | 662 | 3 | 2 | 3 | 0 | 0 | 5 | Vesta township |
| 853 | 543 | 0 | 4 | 305 | 0 | 0 | 1 | Wabasso city |
| 84 | 84 | 0 | 0 | 0 | 0 | 0 | 0 | Walnut Grove city |
| 195 | 195 | 0 | 0 | 0 | 0 | 0 | 0 | Wanda city |
| 177 | 164 | 2 | 0 | 8 | 0 | 0 | 3 | Waterbury township |
| 221 | 217 | 0 | 0 | 3 | 0 | 0 | 1 | Westline township |
| | | | | | | | | Willow Lake township |
| 14,684 | 14,351 | 40 | 76 | 54 | 4 | 9 | 150 | Renville County |
| 173 | 173 | 0 | 0 | 0 | 0 | 0 | 0 | Bandon township |
| 186 | 176 | 0 | 5 | 0 | 0 | 0 | 5 | Beaver Falls township |
| 235 | 214 | 0 | 8 | 4 | 0 | 3 | 6 | Birch Cooley township |
| 1,009 | 994 | 4 | 0 | 2 | 0 | 0 | 9 | Bird Island city |
| 204 | 198 | 0 | 4 | 0 | 0 | 0 | 2 | Bird Island township |
| 373 | 369 | 0 | 0 | 0 | 0 | 0 | 4 | Boon Lake township |
| 156 | 155 | 0 | 0 | 0 | 1 | 0 | 0 | Brookfield township |
| 672 | 650 | 2 | 2 | 6 | 0 | 0 | 12 | Buffalo Lake city |
| 218 | 213 | 0 | 0 | 4 | 1 | 0 | 0 | Cairo township |
| 180 | 173 | 0 | 0 | 0 | 0 | 1 | 6 | Camp township |
| 184 | 184 | 0 | 0 | 0 | 0 | 0 | 0 | Crooks township |
| 471 | 461 | 6 | 0 | 1 | 0 | 0 | 3 | Danube city |
| 209 | 207 | 0 | 1 | 0 | 0 | 0 | 1 | Emmet township |
| 196 | 195 | 0 | 0 | 0 | 0 | 0 | 1 | Ericson township |
| 1,095 | 1,082 | 0 | 2 | 3 | 0 | 0 | 8 | Fairfax city |
| 186 | 179 | 0 | 0 | 1 | 0 | 0 | 6 | Flora township |
| 501 | 466 | 1 | 7 | 8 | 0 | 0 | 19 | Franklin city |
| 197 | 193 | 1 | 2 | 0 | 0 | 0 | 1 | Hawk Creek township |
| 1,085 | 1,075 | 0 | 0 | 7 | 0 | 0 | 3 | Hector city |
| 218 | 217 | 0 | 0 | 0 | 0 | 0 | 1 | Hector township |
| 203 | 200 | 1 | 0 | 0 | 2 | 0 | 0 | Henryville township |
| 197 | 197 | 0 | 0 | 0 | 0 | 0 | 0 | Kingman township |
| 186 | 183 | 0 | 0 | 1 | 0 | 0 | 2 | Martinsburg township |
| 211 | 207 | 0 | 3 | 0 | 0 | 0 | 1 | Melville township |
| 399 | 353 | 0 | 29 | 4 | 0 | 0 | 13 | Morton city |
| 148 | 147 | 0 | 0 | 0 | 0 | 0 | 1 | Norfolk township |
| 2,277 | 2,223 | 20 | 7 | 4 | 0 | 4 | 19 | Olivia city |
| 157 | 157 | 0 | 0 | 0 | 0 | 0 | 0 | Osceola township |
| 174 | 171 | 0 | 2 | 0 | 0 | 0 | 1 | Palmyra township |
| 245 | 242 | 0 | 0 | 0 | 0 | 0 | 3 | Preston Lake township |
| 0 | 0 | 0 | 0 | 0 | 0 | 0 | 0 | Redwood Falls city (part) |
| 1,053 | 1,036 | 1 | 2 | 4 | 0 | 1 | 9 | Renville city |
| 498 | 496 | 1 | 1 | 0 | 0 | 0 | 0 | Sacred Heart city |
| 270 | 267 | 0 | 0 | 1 | 0 | 0 | 2 | Sacred Heart township |
| 276 | 269 | 0 | 1 | 1 | 0 | 0 | 5 | Troy township |
| 238 | 235 | 0 | 0 | 0 | 0 | 0 | 3 | Wang township |
| 182 | 174 | 3 | 0 | 1 | 0 | 0 | 4 | Wellington township |
| 222 | 220 | 0 | 0 | 2 | 0 | 0 | 0 | Winfield township |
| 59,020 | 54,566 | 2,021 | 247 | 1,289 | 38 | 57 | 802 | Rice County |
| 1,752 | 1,716 | 4 | 0 | 16 | 0 | 1 | 15 | Bridgewater township |
| 1,201 | 1,191 | 0 | 3 | 5 | 0 | 0 | 2 | Cannon City township |
| 13 | 13 | 0 | 0 | 0 | 0 | 0 | 0 | Dennison city (part) |
| 1,304 | 1,253 | 9 | 4 | 20 | 0 | 0 | 18 | Dundas city |
| 851 | 833 | 1 | 0 | 12 | 0 | 0 | 5 | Erin township |
| 20,326 | 17,590 | 1,723 | 188 | 484 | 14 | 26 | 301 | Faribault city |
| 1,215 | 1,193 | 7 | 2 | 8 | 0 | 0 | 5 | Forest township |
| 3,612 | 3,507 | 13 | 9 | 31 | 11 | 1 | 40 | Lonsdale city |
| 951 | 929 | 6 | 0 | 2 | 0 | 0 | 14 | Morristown city |
| 689 | 686 | 0 | 0 | 2 | 0 | 0 | 1 | Morristown township |

Table 3.

Race and Hispanic or Latino Origin: 2010—Con.

[For information on confidentiality protection, nonsampling error, and definitions, see Selected Appendixes at <www.census.gov/prod/cen2010/cph-1-a.pdf>]

| State County County Subdivision Place | Total population | Race | | | | | | Two or More Races | Hispanic or Latino (of any race) |
|--|---------------------|----------|---------------------------------|--|-------|--|--------------------|-------------------------|--|
| | | One race | | | | | | | |
| | | White | Black or African American | American Indian and Alaska Native | Asian | Native Hawaiian and Other Pacific Islander | Some Other Race | | |
| Rice County--Con. | | | | | | | | | |
| Nerstrand city..... | 295 | 286 | 0 | 1 | 2 | 0 | 5 | 1 | 9 |
| Northfield city (part)..... | 18,860 | 16,669 | 247 | 47 | 671 | 8 | 793 | 425 | 1,666 |
| Northfield township..... | 842 | 816 | 2 | 1 | 4 | 0 | 11 | 8 | 26 |
| Richland township..... | 416 | 414 | 0 | 0 | 0 | 0 | 0 | 2 | 0 |
| Shieldsville township..... | 1,137 | 1,118 | 3 | 1 | 4 | 0 | 10 | 1 | 20 |
| Walcott township..... | 953 | 943 | 3 | 1 | 2 | 0 | 0 | 4 | 3 |
| Warsaw township..... | 1,320 | 1,290 | 1 | 1 | 7 | 0 | 2 | 19 | 7 |
| Warsaw CDP..... | 627 | 607 | 1 | 0 | 3 | 0 | 0 | 16 | 2 |
| Webster township..... | 1,768 | 1,730 | 5 | 6 | 4 | 0 | 15 | 8 | 37 |
| Wells township..... | 1,594 | 1,549 | 1 | 1 | 3 | 0 | 28 | 12 | 70 |
| Wheatland township..... | 1,237 | 1,190 | 6 | 2 | 19 | 5 | 1 | 14 | 15 |
| Wheeling township..... | 551 | 535 | 0 | 0 | 2 | 1 | 11 | 2 | 14 |
| Rock County..... | 9,687 | 9,365 | 59 | 34 | 53 | 1 | 56 | 119 | 197 |
| Battle Plain township..... | 199 | 196 | 0 | 0 | 0 | 0 | 1 | 2 | 3 |
| Beaver Creek city..... | 297 | 288 | 3 | 1 | 0 | 0 | 5 | 0 | 4 |
| Beaver Creek township..... | 386 | 379 | 0 | 3 | 0 | 0 | 0 | 4 | 0 |
| Clinton township..... | 277 | 274 | 2 | 0 | 0 | 0 | 0 | 1 | 6 |
| Denver township..... | 173 | 173 | 0 | 0 | 0 | 0 | 0 | 0 | 4 |
| Hardwick city..... | 198 | 194 | 0 | 4 | 0 | 0 | 0 | 0 | 3 |
| Hills city..... | 686 | 672 | 3 | 0 | 1 | 1 | 2 | 7 | 7 |
| Jasper city (part)..... | 60 | 60 | 0 | 0 | 0 | 0 | 0 | 0 | 1 |
| Kanaranzi township..... | 247 | 243 | 1 | 2 | 0 | 0 | 0 | 1 | 4 |
| Kenneth city..... | 68 | 68 | 0 | 0 | 0 | 0 | 0 | 0 | 0 |
| Luverne city..... | 4,745 | 4,570 | 39 | 9 | 30 | 0 | 20 | 77 | 126 |
| Luverne township..... | 479 | 470 | 4 | 0 | 0 | 0 | 3 | 2 | 3 |
| Magnolia city..... | 222 | 181 | 3 | 10 | 19 | 0 | 4 | 5 | 5 |
| Magnolia township..... | 212 | 198 | 2 | 0 | 0 | 0 | 6 | 6 | 8 |
| Martin township..... | 382 | 377 | 1 | 0 | 0 | 0 | 4 | 0 | 5 |
| Mound township..... | 252 | 244 | 1 | 0 | 0 | 0 | 7 | 0 | 11 |
| Rose Dell township..... | 216 | 210 | 0 | 0 | 1 | 0 | 4 | 1 | 5 |
| Springwater township..... | 252 | 250 | 0 | 0 | 0 | 0 | 0 | 2 | 1 |
| Steen city..... | 180 | 162 | 0 | 5 | 2 | 0 | 0 | 11 | 1 |
| Vienna township..... | 156 | 156 | 0 | 0 | 0 | 0 | 0 | 0 | 0 |
| Roseau County..... | 15,629 | 14,767 | 39 | 201 | 392 | 3 | 17 | 210 | 116 |
| Badger city..... | 375 | 349 | 1 | 4 | 8 | 0 | 4 | 9 | 4 |
| Barnett township..... | 139 | 134 | 0 | 0 | 1 | 0 | 0 | 4 | 0 |
| Barto township..... | 138 | 137 | 1 | 0 | 0 | 0 | 0 | 0 | 0 |
| Beaver township..... | 107 | 106 | 0 | 0 | 0 | 0 | 0 | 1 | 0 |
| Cedarbend township..... | 221 | 210 | 0 | 4 | 0 | 0 | 0 | 7 | 4 |
| Deer township..... | 105 | 97 | 0 | 0 | 7 | 0 | 0 | 1 | 0 |
| Dewey township..... | 122 | 121 | 0 | 0 | 0 | 0 | 1 | 0 | 4 |
| Dieter township..... | 148 | 147 | 0 | 0 | 1 | 0 | 0 | 0 | 0 |
| Enstrom township..... | 455 | 423 | 4 | 8 | 1 | 0 | 2 | 17 | 10 |
| Falun township..... | 251 | 250 | 0 | 0 | 0 | 0 | 0 | 1 | 2 |
| Golden Valley township..... | 189 | 183 | 0 | 0 | 1 | 0 | 0 | 5 | 0 |
| Greenbush city..... | 719 | 702 | 4 | 7 | 1 | 0 | 0 | 5 | 11 |
| Grimstad township..... | 146 | 146 | 0 | 0 | 0 | 0 | 0 | 0 | 0 |
| Hereim township..... | 228 | 228 | 0 | 0 | 0 | 0 | 0 | 0 | 0 |
| Huss township..... | 120 | 118 | 0 | 0 | 0 | 0 | 0 | 2 | 0 |
| Jadis township..... | 568 | 562 | 0 | 0 | 1 | 0 | 0 | 5 | 3 |
| Lake township..... | 2,090 | 1,824 | 14 | 39 | 167 | 0 | 4 | 42 | 11 |
| Laona township..... | 543 | 530 | 3 | 0 | 8 | 0 | 0 | 2 | 1 |
| Lind township..... | 56 | 56 | 0 | 0 | 0 | 0 | 0 | 0 | 0 |
| Malung township..... | 438 | 433 | 0 | 2 | 2 | 0 | 1 | 0 | 1 |
| Mickinock township..... | 301 | 299 | 0 | 0 | 0 | 0 | 0 | 2 | 0 |
| Moose township..... | 114 | 114 | 0 | 0 | 0 | 0 | 0 | 0 | 0 |
| Moranville township..... | 887 | 859 | 1 | 5 | 11 | 0 | 1 | 10 | 7 |
| Nereson township..... | 58 | 58 | 0 | 0 | 0 | 0 | 0 | 0 | 0 |
| North Roseau UT..... | 139 | 132 | 0 | 2 | 0 | 0 | 0 | 5 | 0 |
| Northwest Roseau UT..... | 25 | 25 | 0 | 0 | 0 | 0 | 0 | 0 | 0 |
| Palmville township..... | 39 | 39 | 0 | 0 | 0 | 0 | 0 | 0 | 0 |
| Pohlitz township..... | 34 | 33 | 0 | 0 | 1 | 0 | 0 | 0 | 0 |
| Polonia township..... | 34 | 31 | 0 | 0 | 3 | 0 | 0 | 0 | 2 |
| Poplar Grove township..... | 82 | 82 | 0 | 0 | 0 | 0 | 0 | 0 | 0 |
| Reine township..... | 94 | 92 | 0 | 0 | 0 | 0 | 0 | 2 | 0 |
| Roosevelt city (part)..... | 144 | 140 | 0 | 3 | 0 | 0 | 0 | 1 | 2 |
| Roseau city..... | 2,633 | 2,571 | 7 | 16 | 11 | 1 | 3 | 24 | 28 |
| Ross township..... | 429 | 416 | 0 | 2 | 4 | 2 | 1 | 4 | 6 |
| Skagen township..... | 235 | 233 | 0 | 0 | 0 | 0 | 0 | 2 | 0 |
| Soler township..... | 95 | 95 | 0 | 0 | 0 | 0 | 0 | 0 | 0 |
| Southeast Roseau UT..... | 231 | 225 | 0 | 4 | 0 | 0 | 0 | 2 | 0 |
| Spruce township..... | 573 | 550 | 1 | 2 | 12 | 0 | 0 | 8 | 0 |
| Stafford township..... | 284 | 282 | 0 | 2 | 0 | 0 | 0 | 0 | 2 |
| Stokes township..... | 215 | 213 | 1 | 0 | 1 | 0 | 0 | 0 | 1 |
| Strathcona city..... | 44 | 39 | 0 | 0 | 0 | 0 | 0 | 5 | 0 |
| Warroad city..... | 1,781 | 1,483 | 2 | 101 | 151 | 0 | 0 | 44 | 17 |

Table 3.

Race and Hispanic or Latino Origin: 2010—Con.

[For information on confidentiality protection, nonsampling error, and definitions, see Selected Appendixes at <www.census.gov/prod/cen2010/cph-1-a.pdf>]

| Not Hispanic or Latino | | | | | | | | State County County Subdivision Place |
|------------------------|----------|---------------------------------|---|-------|--|--------------------|-------------------------|--|
| Total | One race | | | | | | Two or More Races | |
| | White | Black or African American | American Indian and Alaska Native | Asian | Native Hawaiian and Other Pacific Islander | Some Other Race | | |
| 286 | 282 | 0 | 1 | 2 | 0 | 0 | 1 | Rice County—Con. |
| 17,194 | 15,891 | 238 | 29 | 663 | 8 | 23 | 342 | Nerstrand city |
| 816 | 802 | 2 | 0 | 4 | 0 | 0 | 8 | Northfield city (part) |
| 416 | 414 | 0 | 0 | 0 | 0 | 0 | 2 | Northfield township |
| 1,117 | 1,110 | 2 | 0 | 4 | 0 | 0 | 1 | Richland township |
| 950 | 940 | 3 | 1 | 2 | 0 | 0 | 4 | Shieldsville township |
| 1,313 | 1,287 | 1 | 1 | 7 | 0 | 0 | 17 | Walcott township |
| 625 | 605 | 1 | 0 | 3 | 0 | 0 | 16 | Warsaw township |
| 1,731 | 1,709 | 5 | 6 | 4 | 0 | 1 | 6 | Warsaw CDP |
| 1,524 | 1,515 | 1 | 1 | 3 | 0 | 0 | 4 | Webster township |
| 1,222 | 1,177 | 6 | 2 | 18 | 5 | 0 | 14 | Wells township |
| 537 | 528 | 0 | 0 | 2 | 0 | 5 | 2 | Wheatland township |
| | | | | | | | | Wheeling township |
| 9,490 | 9,239 | 58 | 31 | 53 | 1 | 4 | 104 | Rock County |
| 196 | 195 | 0 | 0 | 0 | 0 | 0 | 1 | Battle Plain township |
| 293 | 288 | 3 | 1 | 0 | 0 | 1 | 0 | Beaver Creek city |
| 386 | 379 | 0 | 3 | 0 | 0 | 0 | 4 | Beaver Creek township |
| 271 | 268 | 2 | 0 | 0 | 0 | 0 | 1 | Clinton township |
| 169 | 169 | 0 | 0 | 0 | 0 | 0 | 0 | Denver township |
| 195 | 191 | 0 | 4 | 0 | 0 | 0 | 0 | Hardwick city |
| 679 | 667 | 3 | 0 | 1 | 1 | 0 | 7 | Hills city |
| 59 | 59 | 0 | 0 | 0 | 0 | 0 | 0 | Jasper city (part) |
| 243 | 239 | 1 | 2 | 0 | 0 | 0 | 1 | Kanaranzi township |
| 68 | 68 | 0 | 0 | 0 | 0 | 0 | 0 | Kenneth city |
| 4,619 | 4,478 | 38 | 7 | 30 | 0 | 3 | 63 | Luverne city |
| 476 | 470 | 4 | 0 | 0 | 0 | 0 | 2 | Luverne township |
| 217 | 181 | 3 | 9 | 19 | 0 | 0 | 5 | Magnolia city |
| 204 | 196 | 2 | 0 | 0 | 0 | 0 | 6 | Magnolia township |
| 377 | 376 | 1 | 0 | 0 | 0 | 0 | 0 | Martin township |
| 241 | 240 | 1 | 0 | 0 | 0 | 0 | 0 | Mound township |
| 211 | 209 | 0 | 0 | 1 | 0 | 0 | 1 | Rose Dell township |
| 251 | 249 | 0 | 0 | 0 | 0 | 0 | 2 | Springwater township |
| 179 | 161 | 0 | 5 | 2 | 0 | 0 | 11 | Steen city |
| 156 | 156 | 0 | 0 | 0 | 0 | 0 | 0 | Vienna township |
| 15,513 | 14,696 | 37 | 199 | 385 | 3 | 3 | 190 | Roseau County |
| 371 | 347 | 1 | 4 | 8 | 0 | 2 | 9 | Badger city |
| 139 | 134 | 0 | 0 | 1 | 0 | 0 | 4 | Barnett township |
| 138 | 137 | 1 | 0 | 0 | 0 | 0 | 0 | Barto township |
| 107 | 106 | 0 | 0 | 0 | 0 | 0 | 1 | Beaver township |
| 217 | 206 | 0 | 4 | 0 | 0 | 0 | 7 | Cedarbend township |
| 105 | 97 | 0 | 0 | 7 | 0 | 0 | 1 | Deer township |
| 118 | 118 | 0 | 0 | 0 | 0 | 0 | 0 | Dewey township |
| 148 | 147 | 0 | 0 | 1 | 0 | 0 | 0 | Dieter township |
| 445 | 417 | 4 | 8 | 1 | 0 | 0 | 15 | Enstrom township |
| 249 | 248 | 0 | 0 | 0 | 0 | 0 | 1 | Falun township |
| 189 | 183 | 0 | 0 | 1 | 0 | 0 | 5 | Golden Valley township |
| 708 | 694 | 4 | 7 | 1 | 0 | 0 | 2 | Greenbush city |
| 146 | 146 | 0 | 0 | 0 | 0 | 0 | 0 | Grimstad township |
| 228 | 228 | 0 | 0 | 0 | 0 | 0 | 0 | Hereim township |
| 120 | 118 | 0 | 0 | 0 | 0 | 0 | 2 | Huss township |
| 565 | 559 | 0 | 0 | 1 | 0 | 0 | 5 | Jadis township |
| 2,079 | 1,822 | 14 | 39 | 163 | 0 | 1 | 40 | Lake township |
| 542 | 529 | 3 | 0 | 8 | 0 | 0 | 2 | Laona township |
| 56 | 56 | 0 | 0 | 0 | 0 | 0 | 0 | Lind township |
| 437 | 433 | 0 | 2 | 2 | 0 | 0 | 0 | Malung township |
| 301 | 299 | 0 | 0 | 0 | 0 | 0 | 2 | Mickinock township |
| 114 | 114 | 0 | 0 | 0 | 0 | 0 | 0 | Moose township |
| 880 | 856 | 1 | 5 | 11 | 0 | 0 | 7 | Moranville township |
| 58 | 58 | 0 | 0 | 0 | 0 | 0 | 0 | Nereson township |
| 139 | 132 | 0 | 2 | 0 | 0 | 0 | 5 | North Roseau UT |
| 25 | 25 | 0 | 0 | 0 | 0 | 0 | 0 | Northwest Roseau UT |
| 39 | 39 | 0 | 0 | 0 | 0 | 0 | 0 | Palmville township |
| 34 | 33 | 0 | 0 | 1 | 0 | 0 | 0 | Pohlitz township |
| 32 | 29 | 0 | 0 | 3 | 0 | 0 | 0 | Polonia township |
| 82 | 82 | 0 | 0 | 0 | 0 | 0 | 0 | Poplar Grove township |
| 94 | 92 | 0 | 0 | 0 | 0 | 0 | 2 | Reine township |
| 142 | 138 | 0 | 3 | 0 | 0 | 0 | 1 | Roosevelt city (part) |
| 2,605 | 2,555 | 6 | 15 | 11 | 1 | 0 | 17 | Roseau city |
| 423 | 411 | 0 | 2 | 4 | 2 | 0 | 4 | Ross township |
| 235 | 233 | 0 | 0 | 0 | 0 | 0 | 2 | Skagen township |
| 95 | 95 | 0 | 0 | 0 | 0 | 0 | 0 | Soler township |
| 231 | 225 | 0 | 4 | 0 | 0 | 0 | 2 | Southeast Roseau UT |
| 573 | 550 | 1 | 2 | 12 | 0 | 0 | 8 | Spruce township |
| 282 | 280 | 0 | 2 | 0 | 0 | 0 | 0 | Stafford township |
| 214 | 212 | 1 | 0 | 1 | 0 | 0 | 0 | Stokes township |
| 44 | 39 | 0 | 0 | 0 | 0 | 0 | 5 | Strathcona city |
| 1,764 | 1,474 | 1 | 100 | 148 | 0 | 0 | 41 | Warroad city |

Table 3.

Race and Hispanic or Latino Origin: 2010—Con.

[For information on confidentiality protection, nonsampling error, and definitions, see Selected Appendixes at <www.census.gov/prod/cen2010/cph-1-a.pdf>]

| State County County Subdivision Place | Total population | Race | | | | | | | Hispanic or Latino (of any race) |
|--|---------------------|----------|---------------------------------|--|-------|--|--------------------|-------------------------|--|
| | | One race | | | | | | Two or More Races | |
| | | White | Black or African American | American Indian and Alaska Native | Asian | Native Hawaiian and Other Pacific Islander | Some Other Race | | |
| St. Louis County..... | 200,226 | 186,212 | 2,739 | 4,477 | 1,774 | 64 | 445 | 4,515 | 2,409 |
| Alango township..... | 258 | 243 | 0 | 8 | 0 | 0 | 0 | 7 | 2 |
| Alborn township..... | 460 | 410 | 0 | 21 | 1 | 10 | 0 | 18 | 2 |
| Alden township..... | 213 | 208 | 0 | 5 | 0 | 0 | 0 | 0 | 0 |
| Angora township..... | 249 | 243 | 2 | 3 | 0 | 0 | 0 | 1 | 0 |
| Arrowhead township..... | 223 | 209 | 6 | 7 | 1 | 0 | 0 | 0 | 1 |
| Ault township..... | 109 | 109 | 0 | 0 | 0 | 0 | 0 | 0 | 1 |
| Babbitt city..... | 1,475 | 1,447 | 0 | 5 | 3 | 0 | 1 | 19 | 1 |
| Balkan township..... | 832 | 814 | 1 | 3 | 4 | 0 | 0 | 10 | 5 |
| Bassett township..... | 41 | 36 | 0 | 4 | 0 | 0 | 0 | 1 | 0 |
| Beatty township..... | 372 | 368 | 0 | 1 | 0 | 0 | 0 | 3 | 2 |
| Birch Lake UT..... | 505 | 497 | 0 | 1 | 0 | 0 | 0 | 7 | 1 |
| Biwabik city..... | 969 | 948 | 1 | 7 | 3 | 0 | 3 | 7 | 9 |
| Biwabik township..... | 804 | 784 | 1 | 7 | 1 | 0 | 1 | 10 | 4 |
| Breitung township..... | 605 | 586 | 7 | 5 | 5 | 0 | 0 | 2 | 3 |
| Soudan CDP..... | 446 | 429 | 7 | 4 | 4 | 0 | 0 | 2 | 2 |
| Brevator township..... | 1,269 | 967 | 1 | 264 | 5 | 2 | 1 | 29 | 16 |
| Mahnomen CDP..... | 239 | 31 | 0 | 195 | 0 | 2 | 0 | 11 | 7 |
| Brookston city..... | 141 | 105 | 10 | 21 | 0 | 0 | 0 | 5 | 0 |
| Buhl city..... | 1,000 | 937 | 17 | 21 | 4 | 0 | 0 | 21 | 3 |
| Camp 5 township..... | 35 | 33 | 0 | 2 | 0 | 0 | 0 | 0 | 0 |
| Canosia township..... | 2,158 | 2,086 | 14 | 23 | 4 | 0 | 3 | 28 | 11 |
| Cedar Valley township..... | 195 | 190 | 0 | 3 | 0 | 0 | 0 | 2 | 1 |
| Cherry township..... | 860 | 838 | 1 | 2 | 4 | 0 | 1 | 14 | 12 |
| Chisholm city..... | 4,976 | 4,751 | 42 | 53 | 13 | 0 | 6 | 111 | 69 |
| Clinton township..... | 1,015 | 976 | 13 | 6 | 4 | 0 | 0 | 16 | 7 |
| Colvin township..... | 317 | 311 | 0 | 3 | 0 | 0 | 0 | 3 | 0 |
| Cook city..... | 574 | 528 | 1 | 28 | 0 | 1 | 2 | 14 | 5 |
| Cotton township..... | 445 | 431 | 0 | 12 | 0 | 0 | 0 | 2 | 0 |
| Crane Lake township..... | 82 | 78 | 0 | 0 | 0 | 0 | 0 | 4 | 0 |
| Culver township..... | 294 | 275 | 2 | 9 | 0 | 0 | 0 | 8 | 0 |
| Duluth city..... | 86,265 | 77,968 | 1,988 | 2,134 | 1,293 | 29 | 224 | 2,629 | 1,305 |
| Duluth township..... | 1,941 | 1,891 | 5 | 7 | 1 | 1 | 5 | 31 | 11 |
| Eagles Nest township..... | 242 | 240 | 0 | 0 | 1 | 0 | 1 | 0 | 0 |
| Ellsburg township..... | 219 | 207 | 4 | 5 | 0 | 0 | 0 | 3 | 1 |
| Elmer township..... | 151 | 144 | 2 | 1 | 0 | 0 | 0 | 4 | 0 |
| Ely city..... | 3,460 | 3,319 | 33 | 26 | 23 | 0 | 5 | 54 | 39 |
| Embarrass township..... | 607 | 588 | 0 | 7 | 3 | 0 | 0 | 9 | 0 |
| Eveleth city..... | 3,718 | 3,532 | 19 | 66 | 12 | 1 | 5 | 83 | 33 |
| Fairbanks township..... | 63 | 61 | 0 | 0 | 0 | 0 | 0 | 2 | 0 |
| Fayal township..... | 1,809 | 1,764 | 0 | 10 | 8 | 3 | 1 | 23 | 3 |
| Field township..... | 391 | 374 | 1 | 10 | 0 | 0 | 0 | 6 | 0 |
| Fine Lakes township..... | 134 | 133 | 0 | 1 | 0 | 0 | 0 | 0 | 0 |
| Floodwood city..... | 528 | 496 | 4 | 3 | 0 | 0 | 2 | 23 | 6 |
| Floodwood township..... | 280 | 277 | 1 | 0 | 1 | 0 | 0 | 1 | 0 |
| Fredenberg township..... | 1,337 | 1,310 | 4 | 1 | 4 | 0 | 4 | 14 | 7 |
| French township..... | 567 | 558 | 0 | 0 | 1 | 0 | 0 | 8 | 4 |
| Gheen UT..... | 18 | 17 | 0 | 0 | 0 | 0 | 0 | 1 | 0 |
| Gilbert city..... | 1,799 | 1,741 | 4 | 18 | 3 | 2 | 3 | 28 | 14 |
| Gnesen township..... | 1,683 | 1,629 | 4 | 16 | 11 | 2 | 1 | 20 | 6 |
| Grand Lake township..... | 2,779 | 2,668 | 21 | 49 | 9 | 1 | 6 | 25 | 27 |
| Great Scott township..... | 561 | 541 | 2 | 2 | 0 | 0 | 2 | 14 | 7 |
| Kinney city..... | 169 | 165 | 0 | 2 | 0 | 0 | 0 | 2 | 0 |
| Greenwood township..... | 939 | 684 | 0 | 230 | 1 | 0 | 2 | 22 | 12 |
| Halden township..... | 129 | 128 | 0 | 0 | 0 | 0 | 1 | 0 | 1 |
| Hay Lake UT..... | 83 | 83 | 0 | 0 | 0 | 0 | 0 | 0 | 0 |
| Hermantown city..... | 9,414 | 8,764 | 225 | 109 | 116 | 4 | 47 | 149 | 204 |
| Hibbing city..... | 16,361 | 15,698 | 90 | 154 | 72 | 2 | 42 | 303 | 179 |
| Hoyt Lakes city..... | 2,017 | 1,981 | 0 | 10 | 0 | 0 | 0 | 26 | 6 |
| Industrial township..... | 800 | 765 | 2 | 18 | 2 | 1 | 1 | 11 | 11 |
| Iron Junction city..... | 86 | 83 | 0 | 0 | 0 | 0 | 1 | 2 | 2 |
| Janette Lake UT..... | 295 | 293 | 0 | 1 | 0 | 0 | 0 | 1 | 4 |
| Kabetogama township..... | 135 | 135 | 0 | 0 | 0 | 0 | 0 | 0 | 6 |
| Kelsey township..... | 140 | 135 | 0 | 3 | 1 | 0 | 0 | 1 | 2 |
| Kugler township..... | 175 | 155 | 1 | 15 | 0 | 0 | 0 | 4 | 0 |
| Lakewood township..... | 2,190 | 2,134 | 9 | 13 | 10 | 0 | 5 | 19 | 20 |
| Lavell township..... | 303 | 298 | 0 | 3 | 0 | 0 | 0 | 2 | 2 |
| Leiding township..... | 400 | 318 | 0 | 71 | 4 | 0 | 0 | 7 | 3 |
| Leonidas city..... | 52 | 50 | 0 | 1 | 0 | 0 | 0 | 1 | 0 |
| Linden Grove township..... | 145 | 143 | 0 | 1 | 0 | 0 | 0 | 1 | 0 |
| McCormack UT..... | 209 | 209 | 0 | 0 | 0 | 0 | 0 | 0 | 0 |
| McDavitt township..... | 459 | 452 | 0 | 5 | 2 | 0 | 0 | 0 | 2 |
| McKinley city..... | 128 | 120 | 0 | 0 | 0 | 0 | 6 | 2 | 8 |
| Makinen UT..... | 1,310 | 1,288 | 1 | 5 | 3 | 0 | 0 | 13 | 1 |
| Meadowlands city..... | 134 | 126 | 5 | 1 | 0 | 0 | 0 | 2 | 0 |
| Meadowlands township..... | 304 | 296 | 0 | 1 | 0 | 0 | 0 | 7 | 3 |
| Midway township..... | 1,399 | 1,343 | 0 | 14 | 6 | 2 | 7 | 27 | 10 |
| Morcom township..... | 94 | 92 | 1 | 1 | 0 | 0 | 0 | 0 | 0 |
| Morse township..... | 1,213 | 1,189 | 5 | 11 | 0 | 0 | 0 | 8 | 6 |
| Mountain Iron city..... | 2,869 | 2,777 | 8 | 20 | 7 | 0 | 0 | 57 | 16 |
| Ness township..... | 62 | 62 | 0 | 0 | 0 | 0 | 0 | 0 | 1 |
| Nett Lake UT..... | 319 | 5 | 3 | 299 | 0 | 0 | 4 | 8 | 18 |

Table 3.

Race and Hispanic or Latino Origin: 2010—Con.

[For information on confidentiality protection, nonsampling error, and definitions, see Selected Appendixes at <www.census.gov/prod/cen2010/cph-1-a.pdf>]

| Not Hispanic or Latino | | | | | | | | State County County Subdivision Place |
|------------------------|----------|---------------------------------|---|-------|--|--------------------|-------------------------|--|
| Total | One race | | | | | | Two or More Races | |
| | White | Black or African American | American Indian and Alaska Native | Asian | Native Hawaiian and Other Pacific Islander | Some Other Race | | |
| 197,817 | 184,769 | 2,688 | 4,277 | 1,760 | 60 | 95 | 4,168 | St. Louis County |
| 256 | 243 | 0 | 6 | 0 | 0 | 0 | 7 | Alango township |
| 458 | 408 | 0 | 21 | 1 | 10 | 0 | 18 | Alborn township |
| 213 | 208 | 0 | 5 | 0 | 0 | 0 | 0 | Alden township |
| 249 | 243 | 2 | 3 | 0 | 0 | 0 | 1 | Angora township |
| 222 | 208 | 6 | 7 | 1 | 0 | 0 | 0 | Arrowhead township |
| 108 | 108 | 0 | 0 | 0 | 0 | 0 | 0 | Ault township |
| 1,474 | 1,447 | 0 | 5 | 3 | 0 | 0 | 19 | Babbitt city |
| 827 | 809 | 1 | 3 | 4 | 0 | 0 | 10 | Balkan township |
| 41 | 36 | 0 | 4 | 0 | 0 | 0 | 1 | Bassett township |
| 370 | 366 | 0 | 1 | 0 | 0 | 0 | 3 | Beatty township |
| 504 | 496 | 0 | 1 | 0 | 0 | 0 | 7 | Birch Lake UT |
| 960 | 943 | 1 | 7 | 3 | 0 | 0 | 6 | Biwabik city |
| 800 | 782 | 1 | 7 | 1 | 0 | 0 | 9 | Biwabik township |
| 602 | 584 | 7 | 4 | 5 | 0 | 0 | 2 | Breitung township |
| 444 | 427 | 7 | 4 | 4 | 0 | 0 | 2 | Soudan CDP |
| 1,253 | 961 | 1 | 256 | 4 | 2 | 0 | 29 | Brevator township |
| 232 | 31 | 0 | 188 | 0 | 2 | 0 | 11 | Mahnomen CDP |
| 141 | 105 | 10 | 21 | 0 | 0 | 0 | 5 | Brookston city |
| 997 | 934 | 17 | 21 | 4 | 0 | 0 | 21 | Buhl city |
| 35 | 33 | 0 | 2 | 0 | 0 | 0 | 0 | Camp 5 township |
| 2,147 | 2,080 | 13 | 23 | 4 | 0 | 0 | 27 | Canosia township |
| 194 | 189 | 0 | 3 | 0 | 0 | 0 | 2 | Cedar Valley township |
| 848 | 829 | 1 | 2 | 4 | 0 | 1 | 11 | Cherry township |
| 4,907 | 4,708 | 35 | 49 | 12 | 0 | 0 | 103 | Chisholm city |
| 1,008 | 970 | 13 | 5 | 4 | 0 | 0 | 16 | Clinton township |
| 317 | 311 | 0 | 3 | 0 | 0 | 0 | 3 | Colvin township |
| 569 | 526 | 1 | 28 | 0 | 0 | 0 | 14 | Cook city |
| 445 | 431 | 0 | 12 | 0 | 0 | 0 | 2 | Cotton township |
| 82 | 78 | 0 | 0 | 0 | 0 | 0 | 4 | Crane Lake township |
| 294 | 275 | 2 | 9 | 0 | 0 | 0 | 8 | Culver township |
| 84,960 | 77,184 | 1,955 | 2,011 | 1,287 | 28 | 54 | 2,441 | Duluth city |
| 1,930 | 1,886 | 5 | 6 | 1 | 1 | 0 | 31 | Duluth township |
| 242 | 240 | 0 | 0 | 1 | 0 | 1 | 0 | Eagles Nest township |
| 218 | 206 | 4 | 5 | 0 | 0 | 0 | 3 | Ellsburg township |
| 151 | 144 | 2 | 1 | 0 | 0 | 0 | 4 | Elmer township |
| 3,421 | 3,289 | 32 | 22 | 23 | 0 | 1 | 54 | Ely city |
| 607 | 588 | 0 | 7 | 3 | 0 | 0 | 9 | Embarrass township |
| 3,685 | 3,515 | 16 | 60 | 12 | 1 | 0 | 81 | Eveleth city |
| 63 | 61 | 0 | 0 | 0 | 0 | 0 | 2 | Fairbanks township |
| 1,806 | 1,761 | 0 | 10 | 8 | 3 | 1 | 23 | Fayal township |
| 391 | 374 | 1 | 10 | 0 | 0 | 0 | 6 | Field township |
| 134 | 133 | 0 | 1 | 0 | 0 | 0 | 0 | Fine Lakes township |
| 522 | 495 | 4 | 3 | 0 | 0 | 0 | 20 | Floodwood city |
| 280 | 277 | 1 | 0 | 1 | 0 | 0 | 1 | Floodwood township |
| 1,330 | 1,305 | 4 | 1 | 4 | 0 | 3 | 13 | Fredenborg township |
| 563 | 555 | 0 | 0 | 1 | 0 | 0 | 7 | French township |
| 18 | 17 | 0 | 0 | 0 | 0 | 0 | 1 | Gheen UT |
| 1,785 | 1,736 | 4 | 18 | 3 | 2 | 0 | 22 | Gilbert city |
| 1,677 | 1,624 | 4 | 16 | 11 | 2 | 0 | 20 | Gnesen township |
| 2,752 | 2,648 | 21 | 49 | 8 | 1 | 0 | 25 | Grand Lake township |
| 554 | 538 | 2 | 2 | 0 | 0 | 0 | 12 | Great Scott township |
| 169 | 165 | 0 | 2 | 0 | 0 | 0 | 2 | Kinney city |
| 927 | 681 | 0 | 225 | 1 | 0 | 0 | 20 | Greenwood township |
| 128 | 128 | 0 | 0 | 0 | 0 | 0 | 0 | Halden township |
| 83 | 83 | 0 | 0 | 0 | 0 | 0 | 0 | Hay Lake UT |
| 9,210 | 8,645 | 220 | 106 | 115 | 3 | 9 | 112 | Hermantown city |
| 16,182 | 15,588 | 90 | 149 | 70 | 1 | 3 | 281 | Hibbing city |
| 2,011 | 1,975 | 0 | 10 | 0 | 0 | 0 | 26 | Hoyt Lakes city |
| 789 | 757 | 2 | 17 | 2 | 1 | 0 | 10 | Industrial township |
| 84 | 83 | 0 | 0 | 0 | 0 | 0 | 1 | Iron Junction city |
| 291 | 289 | 0 | 1 | 0 | 0 | 0 | 1 | Janette Lake UT |
| 129 | 129 | 0 | 0 | 0 | 0 | 0 | 0 | Kabetogama township |
| 138 | 135 | 0 | 1 | 1 | 0 | 0 | 1 | Kelsey township |
| 175 | 155 | 1 | 15 | 0 | 0 | 0 | 4 | Kugler township |
| 2,170 | 2,121 | 9 | 11 | 10 | 0 | 0 | 19 | Lakewood township |
| 301 | 296 | 0 | 3 | 0 | 0 | 0 | 2 | Lavell township |
| 397 | 316 | 0 | 71 | 4 | 0 | 0 | 6 | Leiding township |
| 52 | 50 | 0 | 1 | 0 | 0 | 0 | 1 | Leonidas city |
| 145 | 143 | 0 | 1 | 0 | 0 | 0 | 1 | Linden Grove township |
| 209 | 209 | 0 | 0 | 0 | 0 | 0 | 0 | McCormack UT |
| 457 | 450 | 0 | 5 | 2 | 0 | 0 | 0 | McDavitt township |
| 120 | 119 | 0 | 0 | 0 | 0 | 0 | 1 | McKinley city |
| 1,309 | 1,287 | 1 | 5 | 3 | 0 | 0 | 13 | Makinen UT |
| 134 | 126 | 5 | 1 | 0 | 0 | 0 | 2 | Meadowlands city |
| 301 | 296 | 0 | 1 | 0 | 0 | 0 | 4 | Meadowlands township |
| 1,389 | 1,335 | 0 | 14 | 6 | 2 | 7 | 25 | Midway township |
| 94 | 92 | 1 | 1 | 0 | 0 | 0 | 0 | Morcom township |
| 1,207 | 1,183 | 5 | 11 | 0 | 0 | 0 | 8 | Morse township |
| 2,853 | 2,767 | 8 | 20 | 7 | 0 | 0 | 51 | Mountain Iron city |
| 61 | 61 | 0 | 0 | 0 | 0 | 0 | 0 | Ness township |
| 301 | 5 | 3 | 285 | 0 | 0 | 0 | 8 | Nett Lake UT |

Table 3.

Race and Hispanic or Latino Origin: 2010—Con.

[For information on confidentiality protection, nonsampling error, and definitions, see Selected Appendixes at <www.census.gov/prod/cen2010/cph-1-a.pdf>]

| State County County Subdivision Place | Total population | Race | | | | | | | Two or More Races | Hispanic or Latino (of any race) |
|--|---------------------|----------|---------------------------------|--|-------|--|--------------------|-------|-------------------------|--|
| | | One race | | | | | | | | |
| | | White | Black or African American | American Indian and Alaska Native | Asian | Native Hawaiian and Other Pacific Islander | Some Other Race | | | |
| St. Louis County--Con. | | | | | | | | | | |
| Nett Lake UT--Con. | | | | | | | | | | |
| Nett Lake CDP (part)..... | 214 | 5 | 1 | 202 | 0 | 0 | 2 | 4 | 4 | |
| New Independence township..... | 299 | 279 | 0 | 13 | 0 | 0 | 0 | 7 | 4 | |
| Normanna township..... | 796 | 784 | 1 | 6 | 2 | 0 | 0 | 3 | 3 | |
| Northeast St. Louis UT..... | 248 | 236 | 2 | 4 | 2 | 0 | 0 | 4 | 4 | |
| Northland township..... | 169 | 165 | 0 | 1 | 2 | 0 | 0 | 1 | 0 | |
| North Star township..... | 190 | 186 | 0 | 1 | 2 | 0 | 0 | 1 | 6 | |
| Northwest St. Louis UT..... | 301 | 279 | 0 | 11 | 5 | 0 | 0 | 6 | 4 | |
| Orr city..... | 267 | 216 | 0 | 49 | 0 | 0 | 0 | 2 | 0 | |
| Owens township..... | 263 | 249 | 0 | 2 | 1 | 0 | 0 | 11 | 1 | |
| Pequaywan township..... | 130 | 129 | 0 | 0 | 1 | 0 | 0 | 0 | 0 | |
| Pike township..... | 417 | 406 | 0 | 7 | 1 | 0 | 0 | 3 | 0 | |
| Portage township..... | 170 | 162 | 0 | 6 | 0 | 0 | 0 | 2 | 0 | |
| Potshot Lake UT..... | 74 | 73 | 0 | 1 | 0 | 0 | 0 | 0 | 0 | |
| Prairie Lake township..... | 50 | 50 | 0 | 0 | 0 | 0 | 0 | 0 | 0 | |
| Proctor city..... | 3,057 | 2,958 | 5 | 35 | 12 | 0 | 7 | 40 | 37 | |
| Rice Lake township..... | 4,095 | 3,961 | 19 | 37 | 19 | 1 | 10 | 48 | 25 | |
| Arnold CDP..... | 2,960 | 2,853 | 17 | 31 | 13 | 1 | 9 | 36 | 20 | |
| Sand Lake UT..... | 1,066 | 1,044 | 2 | 5 | 6 | 0 | 0 | 9 | 2 | |
| Sandy township..... | 356 | 354 | 1 | 0 | 0 | 0 | 1 | 0 | 6 | |
| Solway township..... | 1,944 | 1,897 | 3 | 21 | 5 | 0 | 0 | 18 | 17 | |
| Stoney Brook township..... | 332 | 212 | 2 | 93 | 0 | 0 | 4 | 21 | 6 | |
| Sturgeon township..... | 140 | 127 | 0 | 3 | 1 | 0 | 0 | 9 | 0 | |
| Toivola township..... | 170 | 169 | 0 | 0 | 0 | 0 | 0 | 1 | 0 | |
| Tower city..... | 500 | 473 | 0 | 12 | 3 | 0 | 1 | 11 | 6 | |
| Van Buren township..... | 189 | 181 | 0 | 0 | 0 | 0 | 0 | 8 | 0 | |
| Vermilion Lake township..... | 278 | 269 | 0 | 6 | 2 | 0 | 0 | 1 | 5 | |
| Virginia city..... | 8,712 | 7,987 | 136 | 264 | 46 | 2 | 25 | 252 | 128 | |
| Waasa township..... | 249 | 243 | 0 | 1 | 0 | 0 | 0 | 5 | 0 | |
| White township..... | 3,229 | 3,157 | 6 | 17 | 9 | 0 | 1 | 39 | 18 | |
| Aurora city..... | 1,682 | 1,652 | 4 | 8 | 2 | 0 | 0 | 16 | 9 | |
| Whiteface Reservoir UT..... | 473 | 467 | 0 | 1 | 1 | 0 | 0 | 4 | 2 | |
| Willow Valley township..... | 126 | 105 | 0 | 10 | 1 | 0 | 3 | 7 | 0 | |
| Winton city..... | 172 | 170 | 0 | 0 | 0 | 0 | 0 | 2 | 0 | |
| Wuori township..... | 572 | 552 | 1 | 5 | 7 | 0 | 0 | 7 | 0 | |
| Scott County..... | 129,928 | 112,212 | 3,376 | 1,072 | 7,347 | 97 | 2,886 | 2,938 | 5,771 | |
| Belle Plaine city..... | 6,661 | 6,277 | 75 | 16 | 93 | 1 | 77 | 122 | 142 | |
| Belle Plaine township..... | 878 | 848 | 5 | 4 | 12 | 0 | 0 | 9 | 3 | |
| Blakeley township..... | 418 | 411 | 1 | 0 | 2 | 0 | 0 | 4 | 4 | |
| Cedar Lake township..... | 2,779 | 2,694 | 7 | 9 | 19 | 0 | 10 | 40 | 29 | |
| Credit River township..... | 5,096 | 4,931 | 26 | 15 | 60 | 0 | 13 | 51 | 32 | |
| Elko New Market city..... | 4,110 | 3,801 | 66 | 11 | 129 | 1 | 10 | 92 | 96 | |
| Helena township..... | 1,648 | 1,591 | 3 | 10 | 22 | 3 | 3 | 16 | 22 | |
| Jackson township..... | 1,464 | 1,070 | 12 | 9 | 16 | 0 | 323 | 34 | 459 | |
| Jordan city..... | 5,470 | 5,056 | 35 | 45 | 70 | 0 | 134 | 130 | 354 | |
| Louisville township..... | 1,266 | 1,125 | 4 | 6 | 20 | 6 | 82 | 23 | 113 | |
| New Market township..... | 3,440 | 3,344 | 7 | 6 | 26 | 4 | 19 | 34 | 34 | |
| New Prague city (part)..... | 4,280 | 4,137 | 19 | 16 | 20 | 0 | 25 | 63 | 103 | |
| Prior Lake city..... | 22,796 | 20,735 | 341 | 357 | 690 | 8 | 113 | 552 | 482 | |
| St. Lawrence township..... | 483 | 468 | 0 | 2 | 5 | 0 | 6 | 2 | 7 | |
| Sand Creek township..... | 1,521 | 1,479 | 3 | 5 | 5 | 0 | 23 | 6 | 40 | |
| Savage city..... | 26,911 | 22,240 | 1,161 | 119 | 2,269 | 68 | 367 | 687 | 918 | |
| Shakopee city..... | 37,076 | 28,537 | 1,601 | 433 | 3,822 | 6 | 1,661 | 1,016 | 2,890 | |
| Spring Lake township..... | 3,631 | 3,468 | 10 | 9 | 67 | 0 | 20 | 57 | 43 | |
| Sherburne County..... | 88,499 | 83,211 | 1,689 | 439 | 1,131 | 18 | 511 | 1,500 | 1,941 | |
| Baldwin township..... | 6,739 | 6,591 | 7 | 23 | 26 | 0 | 14 | 78 | 84 | |
| Becker city..... | 4,538 | 4,382 | 21 | 9 | 40 | 4 | 10 | 72 | 75 | |
| Becker township..... | 4,842 | 4,720 | 7 | 13 | 15 | 1 | 19 | 67 | 45 | |
| Big Lake city..... | 10,060 | 9,300 | 176 | 43 | 121 | 1 | 157 | 262 | 371 | |
| Big Lake township..... | 7,386 | 7,168 | 43 | 17 | 50 | 0 | 26 | 82 | 93 | |
| Blue Hill township..... | 2,176 | 2,122 | 6 | 6 | 14 | 0 | 3 | 25 | 31 | |
| Clear Lake city..... | 545 | 536 | 0 | 2 | 1 | 0 | 1 | 5 | 1 | |
| Clear Lake township..... | 1,539 | 1,519 | 2 | 2 | 8 | 0 | 1 | 7 | 15 | |
| Elk River city..... | 22,974 | 21,451 | 444 | 94 | 383 | 7 | 154 | 441 | 718 | |
| Haven township..... | 1,986 | 1,947 | 7 | 3 | 19 | 0 | 3 | 7 | 11 | |
| Livonia township..... | 5,951 | 5,717 | 29 | 38 | 62 | 2 | 23 | 80 | 91 | |
| Orrock township..... | 3,451 | 3,354 | 7 | 11 | 12 | 0 | 21 | 46 | 55 | |
| Palmer township..... | 2,354 | 2,311 | 9 | 9 | 3 | 0 | 3 | 19 | 14 | |
| Princeton city (part)..... | 50 | 50 | 0 | 0 | 0 | 0 | 0 | 0 | 0 | |
| St. Cloud city (part)..... | 6,785 | 5,227 | 869 | 128 | 323 | 3 | 38 | 197 | 215 | |
| Santiago township..... | 1,895 | 1,827 | 11 | 7 | 8 | 0 | 20 | 22 | 25 | |
| Zimmerman city..... | 5,228 | 4,989 | 51 | 34 | 46 | 0 | 18 | 90 | 97 | |
| Sibley County..... | 15,226 | 14,430 | 48 | 30 | 85 | 2 | 451 | 180 | 1,098 | |
| Aflsborg township..... | 323 | 306 | 0 | 0 | 1 | 0 | 6 | 10 | 6 | |
| Arlington city..... | 2,233 | 2,101 | 3 | 3 | 15 | 0 | 80 | 31 | 211 | |
| Arlington township..... | 543 | 530 | 3 | 0 | 1 | 0 | 4 | 5 | 9 | |
| Bismarck township..... | 314 | 308 | 0 | 0 | 1 | 0 | 5 | 0 | 11 | |
| Cornish township..... | 243 | 243 | 0 | 0 | 0 | 0 | 0 | 0 | 4 | |

Table 3.

Race and Hispanic or Latino Origin: 2010—Con.

[For information on confidentiality protection, nonsampling error, and definitions, see Selected Appendixes at <www.census.gov/prod/cen2010/cph-1-a.pdf>]

| Not Hispanic or Latino | | | | | | | | State County County Subdivision Place |
|------------------------|----------|---------------------------------|---|-------|--|--------------------|-------------------------|--|
| Total | One race | | | | | | Two or More Races | |
| | White | Black or African American | American Indian and Alaska Native | Asian | Native Hawaiian and Other Pacific Islander | Some Other Race | | |
| | | | | | | | | St. Louis County--Con. |
| 210 | 5 | 1 | 200 | 0 | 0 | 0 | 4 | Nett Lake UT--Con. |
| 295 | 277 | 0 | 11 | 0 | 0 | 0 | 7 | Nett Lake CDP (part) |
| 793 | 782 | 1 | 5 | 2 | 0 | 0 | 3 | New Independence township |
| 244 | 235 | 2 | 4 | 2 | 0 | 0 | 1 | Normanna township |
| 169 | 165 | 0 | 1 | 2 | 0 | 0 | 1 | Northeast St. Louis UT |
| 184 | 181 | 0 | 0 | 2 | 0 | 0 | 1 | Northland township |
| 297 | 275 | 0 | 11 | 5 | 0 | 0 | 6 | North Star township |
| 267 | 216 | 0 | 49 | 0 | 0 | 0 | 2 | Northwest St. Louis UT |
| 262 | 249 | 0 | 2 | 1 | 0 | 0 | 10 | Orr city |
| 130 | 129 | 0 | 0 | 1 | 0 | 0 | 0 | Owens township |
| 417 | 406 | 0 | 7 | 1 | 0 | 0 | 3 | Pequaywan township |
| 170 | 162 | 0 | 6 | 0 | 0 | 0 | 2 | Pike township |
| 74 | 73 | 0 | 1 | 0 | 0 | 0 | 0 | Portage township |
| 50 | 50 | 0 | 0 | 0 | 0 | 0 | 0 | Potshot Lake UT |
| 3,020 | 2,935 | 5 | 32 | 12 | 0 | 2 | 34 | Prairie Lake township |
| 4,070 | 3,940 | 19 | 37 | 19 | 1 | 7 | 47 | Proctor city |
| 2,940 | 2,836 | 17 | 31 | 13 | 1 | 7 | 35 | Rice Lake township |
| 1,064 | 1,042 | 2 | 5 | 6 | 0 | 0 | 9 | Arnold CDP |
| 350 | 349 | 1 | 0 | 0 | 0 | 0 | 0 | Sand Lake UT |
| 1,927 | 1,882 | 2 | 21 | 5 | 0 | 0 | 17 | Sandy township |
| 326 | 212 | 2 | 91 | 0 | 0 | 0 | 21 | Solway township |
| 140 | 127 | 0 | 3 | 1 | 0 | 0 | 9 | Stoney Brook township |
| 170 | 169 | 0 | 0 | 0 | 0 | 0 | 1 | Sturgeon township |
| 494 | 468 | 0 | 12 | 3 | 0 | 0 | 11 | Toivola township |
| 189 | 181 | 0 | 0 | 0 | 0 | 0 | 8 | Tower city |
| 273 | 268 | 0 | 3 | 1 | 0 | 0 | 1 | Van Buren township |
| 8,584 | 7,923 | 136 | 258 | 46 | 2 | 3 | 216 | Vermilion Lake township |
| 249 | 243 | 0 | 1 | 0 | 0 | 0 | 5 | Virginia city |
| 3,211 | 3,147 | 6 | 17 | 8 | 0 | 0 | 33 | Waasa township |
| 1,673 | 1,646 | 4 | 8 | 1 | 0 | 0 | 14 | White township |
| 471 | 465 | 0 | 1 | 1 | 0 | 0 | 4 | Aurora city |
| 126 | 105 | 0 | 10 | 1 | 0 | 3 | 7 | Whiteface Reservoir UT |
| 172 | 170 | 0 | 0 | 0 | 0 | 0 | 2 | Willow Valley township |
| 572 | 552 | 1 | 5 | 7 | 0 | 0 | 7 | Winton city |
| | | | | | | | | Wuori township |
| 124,157 | 109,816 | 3,298 | 969 | 7,303 | 94 | 243 | 2,434 | Scott County |
| 6,519 | 6,196 | 74 | 16 | 92 | 1 | 26 | 114 | Belle Plaine city |
| 875 | 845 | 5 | 4 | 12 | 0 | 0 | 9 | Belle Plaine township |
| 414 | 407 | 1 | 0 | 2 | 0 | 0 | 4 | Blakeley township |
| 2,750 | 2,678 | 7 | 8 | 19 | 0 | 0 | 38 | Cedar Lake township |
| 5,064 | 4,913 | 23 | 15 | 60 | 0 | 5 | 48 | Credit River township |
| 4,014 | 3,731 | 66 | 6 | 129 | 1 | 1 | 80 | Elko New Market city |
| 1,626 | 1,575 | 3 | 7 | 22 | 3 | 0 | 16 | Helena township |
| 1,005 | 963 | 9 | 8 | 16 | 0 | 2 | 7 | Jackson township |
| 5,116 | 4,868 | 34 | 37 | 68 | 0 | 5 | 104 | Jordan city |
| 1,153 | 1,110 | 4 | 6 | 18 | 6 | 0 | 9 | Louisville township |
| 3,406 | 3,319 | 7 | 6 | 26 | 4 | 10 | 34 | New Market township |
| 4,177 | 4,070 | 19 | 15 | 20 | 0 | 3 | 50 | New Prague city (part) |
| 22,314 | 20,431 | 334 | 338 | 688 | 8 | 36 | 479 | Prior Lake city |
| 476 | 467 | 0 | 2 | 5 | 0 | 0 | 2 | St. Lawrence township |
| 1,481 | 1,462 | 3 | 5 | 5 | 0 | 2 | 4 | Sand Creek township |
| 25,993 | 21,790 | 1,149 | 105 | 2,258 | 67 | 52 | 572 | Savage city |
| 34,186 | 27,544 | 1,550 | 383 | 3,796 | 4 | 94 | 815 | Shakopee city |
| 3,588 | 3,447 | 10 | 8 | 67 | 0 | 7 | 49 | Spring Lake township |
| | | | | | | | | Sherburne County |
| 86,558 | 81,983 | 1,644 | 389 | 1,126 | 18 | 62 | 1,336 | Baldwin township |
| 6,655 | 6,528 | 7 | 23 | 26 | 0 | 0 | 71 | Becker city |
| 4,463 | 4,322 | 21 | 9 | 40 | 4 | 2 | 65 | Becker township |
| 4,797 | 4,703 | 7 | 13 | 15 | 1 | 0 | 58 | Big Lake city |
| 9,689 | 9,116 | 174 | 39 | 120 | 1 | 12 | 227 | Big Lake township |
| 7,293 | 7,119 | 40 | 16 | 50 | 0 | 4 | 64 | Blue Hill township |
| 2,145 | 2,100 | 3 | 6 | 14 | 0 | 0 | 22 | Clear Lake city |
| 544 | 536 | 0 | 2 | 1 | 0 | 0 | 5 | Clear Lake township |
| 1,524 | 1,510 | 2 | 0 | 5 | 0 | 0 | 7 | Elk River city |
| 22,256 | 20,950 | 417 | 90 | 382 | 7 | 20 | 390 | Haven township |
| 1,975 | 1,939 | 6 | 3 | 19 | 0 | 3 | 5 | Livonia township |
| 5,860 | 5,666 | 29 | 21 | 62 | 2 | 4 | 76 | Orrock township |
| 3,396 | 3,326 | 6 | 9 | 12 | 0 | 0 | 43 | Palmer township |
| 2,340 | 2,301 | 9 | 9 | 3 | 0 | 0 | 18 | Princeton city (part) |
| 50 | 50 | 0 | 0 | 0 | 0 | 0 | 0 | St. Cloud city (part) |
| 6,570 | 5,066 | 863 | 118 | 323 | 3 | 13 | 184 | Santiago township |
| 1,870 | 1,822 | 11 | 7 | 8 | 0 | 3 | 19 | Zimmerman city |
| 5,131 | 4,929 | 49 | 24 | 46 | 0 | 1 | 82 | |
| | | | | | | | | Sibley County |
| 14,128 | 13,835 | 41 | 22 | 80 | 2 | 10 | 138 | Arlington township |
| 317 | 301 | 0 | 0 | 1 | 0 | 6 | 9 | Arlington city |
| 2,022 | 1,975 | 3 | 2 | 15 | 0 | 1 | 26 | Arlington township |
| 534 | 529 | 3 | 0 | 1 | 0 | 0 | 1 | Bismarck township |
| 303 | 302 | 0 | 0 | 1 | 0 | 0 | 0 | Cornish township |
| 239 | 239 | 0 | 0 | 0 | 0 | 0 | 0 | |

Table 3.

Race and Hispanic or Latino Origin: 2010—Con.

[For information on confidentiality protection, nonsampling error, and definitions, see Selected Appendixes at <www.census.gov/prod/cen2010/cph-1-a.pdf>]

| State County County Subdivision Place | Total population | Race | | | | | | Two or More Races | Hispanic or Latino (of any race) |
|--|---------------------|----------|---------------------------------|--|-------|--|--------------------|-------------------------|--|
| | | One race | | | | | | | |
| | | White | Black or African American | American Indian and Alaska Native | Asian | Native Hawaiian and Other Pacific Islander | Some Other Race | | |
| Sibley County--Con. | | | | | | | | | |
| Dryden township..... | 287 | 278 | 1 | 1 | 0 | 0 | 4 | 3 | 21 |
| Faxon township..... | 701 | 681 | 1 | 7 | 11 | 0 | 0 | 1 | 2 |
| Gaylord city..... | 2,305 | 2,020 | 5 | 3 | 28 | 1 | 221 | 27 | 530 |
| Gibbon city..... | 772 | 737 | 10 | 0 | 2 | 0 | 18 | 5 | 26 |
| Grafton township..... | 238 | 233 | 1 | 0 | 1 | 0 | 1 | 2 | 1 |
| Green Isle city..... | 559 | 549 | 2 | 1 | 0 | 0 | 5 | 2 | 17 |
| Green Isle township..... | 524 | 516 | 4 | 0 | 0 | 0 | 0 | 4 | 1 |
| Henderson city..... | 886 | 864 | 0 | 0 | 2 | 0 | 12 | 8 | 22 |
| Henderson township..... | 728 | 708 | 0 | 0 | 3 | 0 | 5 | 12 | 30 |
| Jessenland township..... | 444 | 437 | 0 | 3 | 3 | 0 | 1 | 0 | 11 |
| Kelso township..... | 292 | 284 | 0 | 0 | 2 | 0 | 0 | 6 | 0 |
| Le Sueur city (part)..... | 0 | 0 | 0 | 0 | 0 | 0 | 0 | 0 | 0 |
| Moltke township..... | 279 | 273 | 2 | 0 | 1 | 0 | 0 | 3 | 0 |
| New Auburn city..... | 456 | 417 | 0 | 0 | 0 | 0 | 31 | 8 | 57 |
| New Auburn township..... | 418 | 406 | 0 | 1 | 4 | 0 | 0 | 7 | 1 |
| Severance township..... | 253 | 239 | 0 | 1 | 1 | 0 | 0 | 12 | 8 |
| Sibley township..... | 255 | 248 | 1 | 0 | 1 | 0 | 3 | 2 | 5 |
| Transit township..... | 276 | 261 | 7 | 0 | 1 | 1 | 0 | 6 | 8 |
| Washington Lake township..... | 498 | 485 | 1 | 0 | 0 | 0 | 1 | 11 | 13 |
| Winthrop city..... | 1,399 | 1,306 | 7 | 10 | 7 | 0 | 54 | 15 | 104 |
| Stearns County..... | 150,642 | 138,262 | 4,658 | 473 | 2,982 | 61 | 1,871 | 2,335 | 4,190 |
| Albany city..... | 2,561 | 2,500 | 4 | 5 | 6 | 1 | 19 | 26 | 23 |
| Albany township..... | 980 | 964 | 0 | 0 | 2 | 0 | 7 | 7 | 3 |
| Ashley township..... | 262 | 251 | 1 | 1 | 0 | 0 | 9 | 0 | 9 |
| Avon city..... | 1,396 | 1,366 | 4 | 5 | 9 | 0 | 7 | 5 | 13 |
| Avon township..... | 2,294 | 2,239 | 1 | 5 | 10 | 1 | 23 | 15 | 54 |
| Belgrade city..... | 740 | 718 | 2 | 4 | 3 | 0 | 1 | 12 | 7 |
| Brockway township..... | 2,702 | 2,632 | 4 | 2 | 27 | 5 | 0 | 32 | 25 |
| Brooten city (part)..... | 743 | 733 | 2 | 1 | 1 | 0 | 2 | 4 | 19 |
| Clearwater city (part)..... | 0 | 0 | 0 | 0 | 0 | 0 | 0 | 0 | 0 |
| Cold Spring city..... | 4,025 | 3,793 | 9 | 9 | 10 | 6 | 156 | 42 | 287 |
| Collegeville township..... | 3,343 | 3,061 | 61 | 7 | 164 | 0 | 25 | 25 | 45 |
| Crow Lake township..... | 318 | 317 | 0 | 0 | 1 | 0 | 0 | 0 | 6 |
| Crow River township..... | 327 | 324 | 1 | 0 | 0 | 0 | 1 | 1 | 9 |
| Eden Lake township..... | 1,542 | 1,518 | 1 | 4 | 3 | 0 | 6 | 10 | 12 |
| Eden Valley city (part)..... | 489 | 463 | 4 | 6 | 0 | 0 | 5 | 11 | 11 |
| Elrosa city..... | 211 | 208 | 0 | 0 | 0 | 0 | 0 | 3 | 0 |
| Fair Haven township..... | 1,507 | 1,479 | 1 | 2 | 1 | 0 | 5 | 19 | 9 |
| Fairhaven CDP..... | 358 | 355 | 0 | 0 | 0 | 0 | 0 | 3 | 3 |
| Farming township..... | 987 | 957 | 3 | 2 | 13 | 0 | 2 | 10 | 9 |
| Freeport city..... | 632 | 613 | 0 | 2 | 1 | 0 | 16 | 0 | 29 |
| Getty township..... | 376 | 372 | 1 | 2 | 0 | 1 | 0 | 0 | 10 |
| Greenwald city..... | 222 | 222 | 0 | 0 | 0 | 0 | 0 | 0 | 2 |
| Grove township..... | 493 | 476 | 0 | 1 | 1 | 3 | 8 | 4 | 13 |
| Holding township..... | 1,139 | 1,130 | 0 | 2 | 3 | 0 | 2 | 2 | 9 |
| Holdingford city..... | 708 | 698 | 0 | 0 | 1 | 3 | 0 | 6 | 5 |
| Kimball city..... | 762 | 738 | 4 | 1 | 2 | 0 | 2 | 15 | 8 |
| Krain township..... | 981 | 975 | 1 | 1 | 0 | 0 | 0 | 4 | 7 |
| Lake George township..... | 335 | 328 | 0 | 0 | 0 | 0 | 0 | 7 | 7 |
| Lake Henry city..... | 103 | 103 | 0 | 0 | 0 | 0 | 0 | 0 | 0 |
| Lake Henry township..... | 278 | 273 | 0 | 0 | 0 | 0 | 0 | 5 | 4 |
| Le Sauk township..... | 1,766 | 1,667 | 16 | 5 | 46 | 2 | 6 | 24 | 19 |
| Luxemburg township..... | 637 | 611 | 4 | 1 | 5 | 0 | 15 | 1 | 20 |
| Lynden township..... | 1,938 | 1,902 | 5 | 4 | 11 | 0 | 0 | 16 | 9 |
| Maine Prairie township..... | 1,887 | 1,858 | 3 | 2 | 4 | 6 | 6 | 8 | 20 |
| Meire Grove city..... | 179 | 177 | 0 | 0 | 2 | 0 | 0 | 0 | 0 |
| Melrose city..... | 3,598 | 3,098 | 33 | 7 | 22 | 0 | 386 | 52 | 796 |
| Melrose township..... | 759 | 746 | 1 | 0 | 0 | 0 | 8 | 4 | 23 |
| Millwood township..... | 972 | 961 | 3 | 0 | 0 | 0 | 3 | 5 | 6 |
| Munson township..... | 1,466 | 1,449 | 1 | 2 | 4 | 0 | 0 | 10 | 6 |
| New Munich city..... | 320 | 320 | 0 | 0 | 0 | 0 | 0 | 0 | 0 |
| North Fork township..... | 247 | 247 | 0 | 0 | 0 | 0 | 0 | 0 | 5 |
| Oak township..... | 595 | 579 | 3 | 0 | 0 | 0 | 7 | 6 | 8 |
| Paynesville city..... | 2,432 | 2,359 | 12 | 3 | 10 | 0 | 21 | 27 | 54 |
| Paynesville township..... | 1,421 | 1,401 | 0 | 1 | 3 | 0 | 3 | 13 | 19 |
| Raymond township..... | 259 | 246 | 0 | 0 | 0 | 0 | 5 | 8 | 23 |
| Richmond city..... | 1,422 | 1,393 | 2 | 0 | 8 | 0 | 9 | 10 | 25 |
| Rockville city..... | 2,448 | 2,250 | 7 | 4 | 6 | 12 | 150 | 19 | 227 |
| Roscoe city..... | 102 | 102 | 0 | 0 | 0 | 0 | 0 | 0 | 0 |
| St. Anthony city..... | 86 | 85 | 0 | 0 | 0 | 0 | 1 | 0 | 1 |
| St. Augusta city..... | 3,317 | 3,231 | 16 | 4 | 23 | 1 | 11 | 31 | 21 |
| St. Cloud city (part)..... | 52,661 | 45,149 | 3,744 | 261 | 1,882 | 13 | 413 | 1,199 | 1,173 |
| St. Joseph city..... | 6,534 | 6,124 | 74 | 12 | 157 | 0 | 56 | 111 | 122 |
| St. Joseph township..... | 1,924 | 1,703 | 16 | 14 | 53 | 0 | 99 | 39 | 186 |
| St. Martin city..... | 308 | 302 | 0 | 0 | 0 | 0 | 6 | 0 | 10 |
| St. Martin township..... | 545 | 533 | 0 | 0 | 0 | 0 | 10 | 2 | 12 |
| St. Rosa city..... | 68 | 68 | 0 | 0 | 0 | 0 | 0 | 0 | 0 |
| St. Stephen city..... | 851 | 843 | 0 | 1 | 0 | 1 | 0 | 6 | 6 |
| St. Wendel township..... | 2,150 | 2,127 | 4 | 2 | 6 | 0 | 0 | 11 | 6 |
| Sartell city (part)..... | 13,630 | 12,995 | 127 | 33 | 218 | 5 | 61 | 191 | 189 |

Table 3.

Race and Hispanic or Latino Origin: 2010—Con.

[For information on confidentiality protection, nonsampling error, and definitions, see Selected Appendixes at <www.census.gov/prod/cen2010/cph-1-a.pdf>]

| Not Hispanic or Latino | | | | | | | | State County County Subdivision Place |
|------------------------|----------|---------------------------------|---|-------|--|--------------------|-------------------------|--|
| Total | One race | | | | | | Two or More Races | |
| | White | Black or African American | American Indian and Alaska Native | Asian | Native Hawaiian and Other Pacific Islander | Some Other Race | | |
| 266 | 265 | 0 | 1 | 0 | 0 | 0 | 0 | Sibley County--Con. |
| 699 | 679 | 1 | 7 | 11 | 0 | 0 | 1 | Dryden township |
| 1,775 | 1,730 | 4 | 0 | 24 | 1 | 0 | 16 | Faxon township |
| 746 | 726 | 10 | 0 | 2 | 0 | 3 | 5 | Gaylord city |
| 237 | 233 | 1 | 0 | 1 | 0 | 0 | 2 | Gibbon city |
| 542 | 537 | 2 | 1 | 0 | 0 | 0 | 2 | Grafton township |
| 523 | 515 | 4 | 0 | 0 | 0 | 0 | 4 | Green Isle city |
| 864 | 854 | 0 | 0 | 2 | 0 | 0 | 8 | Green Isle township |
| 698 | 686 | 0 | 0 | 3 | 0 | 0 | 9 | Henderson city |
| 433 | 427 | 0 | 3 | 3 | 0 | 0 | 0 | Henderson township |
| 292 | 284 | 0 | 0 | 2 | 0 | 0 | 6 | Jessenland township |
| 0 | 0 | 0 | 0 | 0 | 0 | 0 | 0 | Kelso township |
| 279 | 273 | 2 | 0 | 1 | 0 | 0 | 3 | Le Sueur city (part) |
| 399 | 392 | 0 | 0 | 0 | 0 | 0 | 7 | Moltke township |
| 417 | 405 | 0 | 1 | 4 | 0 | 0 | 7 | New Auburn city |
| 245 | 236 | 0 | 1 | 1 | 0 | 0 | 7 | New Auburn township |
| 250 | 247 | 1 | 0 | 1 | 0 | 0 | 1 | Severance township |
| 268 | 260 | 2 | 0 | 1 | 1 | 0 | 4 | Sibley township |
| 485 | 477 | 1 | 0 | 0 | 0 | 0 | 7 | Transit township |
| 1,295 | 1,263 | 7 | 6 | 6 | 0 | 0 | 13 | Washington Lake township |
| | | | | | | | | Winthrop city |
| 146,452 | 136,414 | 4,595 | 392 | 2,949 | 38 | 107 | 1,957 | Stearns County |
| 2,538 | 2,495 | 4 | 5 | 6 | 1 | 3 | 24 | Albany city |
| 977 | 963 | 0 | 0 | 2 | 0 | 5 | 7 | Albany township |
| 253 | 251 | 1 | 1 | 0 | 0 | 0 | 0 | Ashley township |
| 1,383 | 1,360 | 4 | 5 | 9 | 0 | 1 | 4 | Avon city |
| 2,240 | 2,217 | 1 | 5 | 10 | 1 | 1 | 5 | Avon township |
| 733 | 717 | 2 | 4 | 3 | 0 | 0 | 7 | Belgrade city |
| 2,677 | 2,614 | 4 | 2 | 26 | 5 | 0 | 26 | Brockway township |
| 724 | 716 | 2 | 1 | 1 | 0 | 0 | 4 | Brooten city (part) |
| 0 | 0 | 0 | 0 | 0 | 0 | 0 | 0 | Clearwater city (part) |
| 3,738 | 3,666 | 9 | 3 | 10 | 0 | 10 | 40 | Cold Spring city |
| 3,298 | 3,044 | 61 | 5 | 164 | 0 | 3 | 21 | Collegeville township |
| 312 | 311 | 0 | 0 | 1 | 0 | 0 | 0 | Crow Lake township |
| 318 | 316 | 1 | 0 | 0 | 0 | 0 | 1 | Crow River township |
| 1,530 | 1,516 | 0 | 4 | 2 | 0 | 0 | 8 | Eden Lake township |
| 478 | 459 | 4 | 6 | 0 | 0 | 0 | 9 | Eden Valley city (part) |
| 211 | 208 | 0 | 0 | 0 | 0 | 0 | 3 | Elrosa city |
| 1,498 | 1,473 | 1 | 2 | 1 | 0 | 2 | 19 | Fair Haven township |
| 355 | 352 | 0 | 0 | 0 | 0 | 0 | 3 | Fairhaven CDP |
| 978 | 953 | 1 | 2 | 13 | 0 | 0 | 9 | Farming township |
| 603 | 602 | 0 | 0 | 1 | 0 | 0 | 0 | Freeport city |
| 366 | 363 | 1 | 1 | 0 | 1 | 0 | 0 | Getty township |
| 220 | 220 | 0 | 0 | 0 | 0 | 0 | 0 | Greenwald city |
| 480 | 474 | 0 | 1 | 1 | 0 | 0 | 4 | Grove township |
| 1,130 | 1,124 | 0 | 1 | 3 | 0 | 0 | 2 | Holding township |
| 703 | 693 | 0 | 0 | 1 | 3 | 0 | 6 | Holdingford city |
| 754 | 735 | 4 | 1 | 2 | 0 | 0 | 12 | Kimball city |
| 974 | 968 | 1 | 1 | 0 | 0 | 0 | 4 | Krain township |
| 328 | 328 | 0 | 0 | 0 | 0 | 0 | 0 | Lake George township |
| 103 | 103 | 0 | 0 | 0 | 0 | 0 | 0 | Lake Henry city |
| 274 | 273 | 0 | 0 | 0 | 0 | 0 | 1 | Lake Henry township |
| 1,747 | 1,658 | 16 | 5 | 46 | 2 | 1 | 19 | Le Sauk township |
| 617 | 607 | 4 | 1 | 4 | 0 | 0 | 1 | Luxemburg township |
| 1,929 | 1,895 | 3 | 4 | 11 | 0 | 0 | 16 | Lynden township |
| 1,867 | 1,843 | 3 | 2 | 4 | 6 | 1 | 8 | Maine Prairie township |
| 179 | 177 | 0 | 0 | 2 | 0 | 0 | 0 | Meire Grove city |
| 2,802 | 2,731 | 28 | 5 | 22 | 0 | 0 | 16 | Melrose city |
| 736 | 736 | 0 | 0 | 0 | 0 | 0 | 0 | Melrose township |
| 966 | 961 | 3 | 0 | 0 | 0 | 0 | 2 | Millwood township |
| 1,460 | 1,447 | 1 | 1 | 4 | 0 | 0 | 7 | Munson township |
| 320 | 320 | 0 | 0 | 0 | 0 | 0 | 0 | New Munich city |
| 242 | 242 | 0 | 0 | 0 | 0 | 0 | 0 | North Fork township |
| 587 | 578 | 3 | 0 | 0 | 0 | 0 | 6 | Oak township |
| 2,378 | 2,331 | 12 | 3 | 10 | 0 | 0 | 22 | Paynesville city |
| 1,402 | 1,387 | 0 | 1 | 3 | 0 | 0 | 11 | Paynesville township |
| 236 | 234 | 0 | 0 | 0 | 0 | 0 | 2 | Raymond township |
| 1,397 | 1,381 | 2 | 0 | 5 | 0 | 0 | 9 | Richmond city |
| 2,221 | 2,194 | 5 | 4 | 6 | 0 | 0 | 12 | Rockville city |
| 102 | 102 | 0 | 0 | 0 | 0 | 0 | 0 | Roscoe city |
| 85 | 85 | 0 | 0 | 0 | 0 | 0 | 0 | St. Anthony city |
| 3,296 | 3,220 | 16 | 3 | 23 | 1 | 3 | 30 | St. Augusta city |
| 51,488 | 44,599 | 3,705 | 229 | 1,858 | 13 | 38 | 1,046 | St. Cloud city (part) |
| 6,412 | 6,067 | 72 | 12 | 157 | 0 | 9 | 95 | St. Joseph city |
| 1,738 | 1,626 | 15 | 8 | 53 | 0 | 0 | 36 | St. Joseph township |
| 298 | 298 | 0 | 0 | 0 | 0 | 0 | 0 | St. Martin city |
| 533 | 530 | 0 | 0 | 0 | 0 | 1 | 2 | St. Martin township |
| 68 | 68 | 0 | 0 | 0 | 0 | 0 | 0 | St. Rosa city |
| 845 | 837 | 0 | 1 | 0 | 1 | 0 | 6 | St. Stephen city |
| 2,144 | 2,121 | 4 | 2 | 6 | 0 | 0 | 11 | St. Wendel township |
| 13,441 | 12,892 | 126 | 18 | 217 | 3 | 12 | 173 | Sartell city (part) |

Table 3.

Race and Hispanic or Latino Origin: 2010—Con.

[For information on confidentiality protection, nonsampling error, and definitions, see Selected Appendixes at <www.census.gov/prod/cen2010/cph-1-a.pdf>]

| State County County Subdivision Place | Total population | Race | | | | | | Two or More Races | Hispanic or Latino (of any race) |
|--|---------------------|----------|---------------------------------|---|-------|--|--------------------|-------------------------|--|
| | | One race | | | | | | | |
| | | White | Black or African American | American Indian and Alaska Native | Asian | Native Hawaiian and Other Pacific Islander | Some Other Race | | |
| Stearns County--Con. | | | | | | | | | |
| Sauk Centre city..... | 4,317 | 4,128 | 36 | 6 | 12 | 0 | 96 | 39 | 189 |
| Sauk Centre township..... | 1,088 | 1,059 | 2 | 0 | 2 | 0 | 13 | 12 | 22 |
| Spring Hill city..... | 85 | 85 | 0 | 0 | 0 | 0 | 0 | 0 | 0 |
| Spring Hill township..... | 368 | 367 | 0 | 0 | 1 | 0 | 0 | 0 | 5 |
| Waite Park city..... | 6,715 | 5,611 | 442 | 45 | 242 | 1 | 181 | 193 | 302 |
| Wakefield township..... | 2,756 | 2,701 | 3 | 4 | 7 | 0 | 9 | 32 | 45 |
| Zion township..... | 335 | 334 | 0 | 0 | 0 | 0 | 0 | 1 | 6 |
| Steele County..... | 36,576 | 34,038 | 1,013 | 86 | 281 | 8 | 640 | 510 | 2,282 |
| Aurora township..... | 574 | 558 | 1 | 0 | 0 | 5 | 9 | 1 | 11 |
| Berlin township..... | 519 | 508 | 1 | 0 | 1 | 0 | 2 | 7 | 4 |
| Blooming Prairie city (part)..... | 1,996 | 1,939 | 7 | 5 | 8 | 0 | 12 | 25 | 126 |
| Blooming Prairie township..... | 430 | 428 | 0 | 0 | 0 | 0 | 1 | 1 | 3 |
| Clinton Falls township..... | 351 | 340 | 0 | 0 | 8 | 0 | 1 | 2 | 7 |
| Deerfield township..... | 517 | 514 | 0 | 0 | 0 | 0 | 1 | 2 | 25 |
| Ellendale city..... | 691 | 681 | 0 | 2 | 1 | 0 | 6 | 1 | 17 |
| Havana township..... | 570 | 561 | 0 | 1 | 4 | 0 | 2 | 2 | 22 |
| Lemond township..... | 501 | 489 | 0 | 0 | 2 | 0 | 4 | 6 | 13 |
| Medford city..... | 1,239 | 1,193 | 11 | 1 | 7 | 0 | 10 | 17 | 64 |
| Medford township..... | 813 | 762 | 3 | 4 | 9 | 0 | 10 | 25 | 77 |
| Meriden township..... | 621 | 612 | 0 | 5 | 0 | 0 | 0 | 4 | 16 |
| Merton township..... | 348 | 340 | 1 | 1 | 1 | 0 | 1 | 4 | 2 |
| Owatonna city..... | 25,599 | 23,350 | 984 | 66 | 237 | 3 | 568 | 391 | 1,868 |
| Owatonna township..... | 609 | 588 | 3 | 0 | 1 | 0 | 6 | 11 | 13 |
| Somerset township..... | 732 | 718 | 1 | 1 | 1 | 0 | 0 | 11 | 6 |
| Summit township..... | 466 | 457 | 1 | 0 | 1 | 0 | 7 | 0 | 8 |
| Stevens County..... | 9,726 | 9,110 | 76 | 89 | 146 | 5 | 129 | 171 | 337 |
| Alberta city..... | 103 | 103 | 0 | 0 | 0 | 0 | 0 | 0 | 0 |
| Baker township..... | 114 | 114 | 0 | 0 | 0 | 0 | 0 | 0 | 0 |
| Chokio city..... | 400 | 396 | 0 | 0 | 1 | 0 | 2 | 1 | 2 |
| Darnen township..... | 292 | 285 | 1 | 1 | 0 | 0 | 3 | 2 | 31 |
| Donnelly city..... | 241 | 241 | 0 | 0 | 0 | 0 | 0 | 0 | 0 |
| Donnelly township..... | 100 | 98 | 0 | 0 | 0 | 0 | 0 | 2 | 1 |
| Eldorado township..... | 94 | 90 | 3 | 0 | 0 | 0 | 0 | 1 | 0 |
| Everglade township..... | 108 | 108 | 0 | 0 | 0 | 0 | 0 | 0 | 0 |
| Framnas township..... | 305 | 302 | 0 | 0 | 0 | 1 | 1 | 1 | 0 |
| Hancock city..... | 765 | 748 | 0 | 4 | 1 | 0 | 9 | 3 | 28 |
| Hodges township..... | 277 | 252 | 0 | 0 | 4 | 0 | 12 | 9 | 14 |
| Horton township..... | 174 | 170 | 0 | 0 | 0 | 0 | 4 | 0 | 5 |
| Moore township..... | 243 | 228 | 0 | 0 | 0 | 0 | 12 | 3 | 25 |
| Morris city..... | 5,286 | 4,806 | 71 | 77 | 133 | 4 | 59 | 136 | 171 |
| Morris township..... | 396 | 369 | 0 | 4 | 6 | 0 | 10 | 7 | 15 |
| Pepperton township..... | 134 | 128 | 0 | 2 | 1 | 0 | 0 | 3 | 0 |
| Rendsville township..... | 161 | 158 | 0 | 1 | 0 | 0 | 0 | 2 | 0 |
| Scott township..... | 144 | 134 | 0 | 0 | 0 | 0 | 10 | 0 | 10 |
| Stevens township..... | 77 | 71 | 0 | 0 | 0 | 0 | 6 | 0 | 6 |
| Swan Lake township..... | 194 | 193 | 1 | 0 | 0 | 0 | 0 | 0 | 0 |
| Synnes township..... | 118 | 116 | 0 | 0 | 0 | 0 | 1 | 1 | 29 |
| Swift County..... | 9,783 | 9,453 | 49 | 36 | 21 | 3 | 129 | 92 | 350 |
| Appleton city..... | 1,412 | 1,311 | 19 | 16 | 7 | 1 | 32 | 26 | 60 |
| Appleton township..... | 203 | 196 | 4 | 2 | 1 | 0 | 0 | 0 | 0 |
| Benson city..... | 3,240 | 3,150 | 17 | 12 | 7 | 2 | 21 | 31 | 83 |
| Benson township..... | 334 | 330 | 0 | 0 | 1 | 0 | 0 | 3 | 3 |
| Camp Lake township..... | 213 | 211 | 0 | 2 | 0 | 0 | 0 | 0 | 0 |
| Cashel township..... | 174 | 149 | 0 | 0 | 0 | 0 | 24 | 1 | 26 |
| Clontarf city..... | 164 | 163 | 0 | 0 | 1 | 0 | 0 | 0 | 4 |
| Clontarf township..... | 86 | 83 | 0 | 0 | 1 | 0 | 0 | 2 | 0 |
| Danvers city..... | 97 | 95 | 0 | 0 | 0 | 0 | 1 | 1 | 1 |
| De Graff city..... | 115 | 109 | 5 | 0 | 0 | 0 | 0 | 1 | 0 |
| Dublin township..... | 152 | 149 | 0 | 0 | 0 | 0 | 0 | 3 | 6 |
| Edison township..... | 106 | 104 | 0 | 0 | 0 | 0 | 0 | 2 | 0 |
| Fairfield township..... | 128 | 127 | 0 | 0 | 1 | 0 | 0 | 0 | 0 |
| Hayes township..... | 199 | 199 | 0 | 0 | 0 | 0 | 0 | 0 | 1 |
| Hegbert township..... | 93 | 90 | 0 | 0 | 0 | 0 | 0 | 3 | 0 |
| Holloway city..... | 92 | 92 | 0 | 0 | 0 | 0 | 0 | 0 | 0 |
| Kerkhoven city..... | 759 | 737 | 0 | 2 | 0 | 0 | 19 | 1 | 93 |
| Kerkhoven township..... | 236 | 232 | 1 | 0 | 0 | 0 | 3 | 0 | 3 |
| Kildare township..... | 151 | 149 | 0 | 0 | 0 | 0 | 0 | 2 | 9 |
| Marysland township..... | 96 | 96 | 0 | 0 | 0 | 0 | 0 | 0 | 0 |
| Moyer township..... | 88 | 83 | 0 | 0 | 0 | 0 | 4 | 1 | 4 |
| Murdock city..... | 278 | 264 | 0 | 0 | 0 | 0 | 11 | 3 | 20 |
| Pillsbury township..... | 254 | 244 | 1 | 0 | 0 | 0 | 6 | 3 | 6 |
| Shible township..... | 124 | 123 | 0 | 0 | 1 | 0 | 0 | 0 | 0 |
| Six Mile Grove township..... | 171 | 170 | 0 | 0 | 0 | 0 | 0 | 1 | 2 |
| Swenoda township..... | 140 | 139 | 0 | 0 | 0 | 0 | 0 | 1 | 0 |
| Tara township..... | 88 | 86 | 1 | 0 | 0 | 0 | 1 | 0 | 1 |
| Torning township..... | 440 | 424 | 1 | 1 | 1 | 0 | 7 | 6 | 20 |
| West Bank township..... | 150 | 148 | 0 | 1 | 0 | 0 | 0 | 1 | 8 |

Table 3.

Race and Hispanic or Latino Origin: 2010—Con.

[For information on confidentiality protection, nonsampling error, and definitions, see Selected Appendixes at <www.census.gov/prod/cen2010/cph-1-a.pdf>]

| Not Hispanic or Latino | | | | | | | | State County County Subdivision Place |
|------------------------|----------|---------------------------------|---|-------|--|--------------------|-------------------------|--|
| Total | One race | | | | | | Two or More Races | |
| | White | Black or African American | American Indian and Alaska Native | Asian | Native Hawaiian and Other Pacific Islander | Some Other Race | | |
| 4,128 | 4,053 | 36 | 4 | 12 | 0 | 4 | 19 | Stearns County—Con. |
| 1,066 | 1,051 | 2 | 0 | 2 | 0 | 0 | 11 | Sauk Centre city |
| 85 | 85 | 0 | 0 | 0 | 0 | 0 | 0 | Sauk Centre township |
| 363 | 362 | 0 | 0 | 1 | 0 | 0 | 0 | Spring Hill city |
| 6,413 | 5,531 | 435 | 35 | 240 | 1 | 10 | 161 | Spring Hill township |
| 2,711 | 2,674 | 3 | 4 | 7 | 0 | 3 | 20 | Waite Park city |
| 329 | 329 | 0 | 0 | 0 | 0 | 0 | 0 | Wakefield township |
| | | | | | | | | Zion township |
| 34,294 | 32,544 | 1,003 | 66 | 278 | 8 | 18 | 377 | Steele County |
| 563 | 556 | 1 | 0 | 0 | 5 | 0 | 1 | Aurora township |
| 515 | 506 | 1 | 0 | 1 | 0 | 0 | 7 | Berlin township |
| 1,870 | 1,829 | 7 | 5 | 8 | 0 | 0 | 21 | Blooming Prairie city (part) |
| 427 | 427 | 0 | 0 | 0 | 0 | 0 | 0 | Blooming Prairie township |
| 344 | 336 | 0 | 0 | 8 | 0 | 0 | 0 | Clinton Falls township |
| 492 | 490 | 0 | 0 | 0 | 0 | 0 | 2 | Deerfield township |
| 674 | 671 | 0 | 1 | 1 | 0 | 0 | 1 | Ellendale city |
| 548 | 540 | 0 | 1 | 4 | 0 | 1 | 2 | Havana township |
| 488 | 476 | 0 | 0 | 2 | 0 | 4 | 6 | Lemond township |
| 1,175 | 1,145 | 11 | 1 | 7 | 0 | 0 | 11 | Medford city |
| 736 | 704 | 3 | 3 | 9 | 0 | 0 | 17 | Medford township |
| 605 | 600 | 0 | 1 | 0 | 0 | 0 | 4 | Meriden township |
| 346 | 339 | 1 | 1 | 1 | 0 | 0 | 4 | Merton township |
| 23,731 | 22,172 | 974 | 53 | 234 | 3 | 13 | 282 | Owatonna city |
| 596 | 582 | 3 | 0 | 1 | 0 | 0 | 10 | Owatonna township |
| 726 | 715 | 1 | 0 | 1 | 0 | 0 | 9 | Somerset township |
| 458 | 456 | 1 | 0 | 1 | 0 | 0 | 0 | Summit township |
| 9,389 | 8,931 | 75 | 81 | 146 | 1 | 3 | 152 | Stevens County |
| 103 | 103 | 0 | 0 | 0 | 0 | 0 | 0 | Alberta city |
| 114 | 114 | 0 | 0 | 0 | 0 | 0 | 0 | Baker township |
| 398 | 396 | 0 | 0 | 1 | 0 | 0 | 1 | Chokio city |
| 261 | 257 | 1 | 1 | 0 | 0 | 0 | 2 | Darnen township |
| 241 | 241 | 0 | 0 | 0 | 0 | 0 | 0 | Donnelly city |
| 99 | 97 | 0 | 0 | 0 | 0 | 0 | 2 | Donnelly township |
| 94 | 90 | 3 | 0 | 0 | 0 | 0 | 1 | Eldorado township |
| 108 | 108 | 0 | 0 | 0 | 0 | 0 | 0 | Everglade township |
| 305 | 302 | 0 | 0 | 0 | 1 | 1 | 1 | Framnas township |
| 737 | 730 | 0 | 4 | 1 | 0 | 0 | 2 | Hancock city |
| 263 | 252 | 0 | 0 | 4 | 0 | 0 | 7 | Hodges township |
| 169 | 169 | 0 | 0 | 0 | 0 | 0 | 0 | Horton township |
| 218 | 216 | 0 | 0 | 0 | 0 | 0 | 2 | Moore township |
| 5,115 | 4,715 | 70 | 69 | 133 | 0 | 2 | 126 | Morris city |
| 381 | 368 | 0 | 4 | 6 | 0 | 0 | 3 | Morris township |
| 134 | 128 | 0 | 2 | 1 | 0 | 0 | 3 | Pepperton township |
| 161 | 158 | 0 | 1 | 0 | 0 | 0 | 2 | Rendsville township |
| 134 | 134 | 0 | 0 | 0 | 0 | 0 | 0 | Scott township |
| 71 | 71 | 0 | 0 | 0 | 0 | 0 | 0 | Stevens township |
| 194 | 193 | 1 | 0 | 0 | 0 | 0 | 0 | Swan Lake township |
| 89 | 89 | 0 | 0 | 0 | 0 | 0 | 0 | Synnes township |
| 9,433 | 9,271 | 48 | 30 | 21 | 3 | 0 | 60 | Swift County |
| 1,352 | 1,296 | 19 | 15 | 7 | 1 | 0 | 14 | Appleton city |
| 203 | 196 | 4 | 2 | 1 | 0 | 0 | 0 | Appleton township |
| 3,157 | 3,108 | 16 | 8 | 7 | 2 | 0 | 16 | Benson city |
| 331 | 327 | 0 | 0 | 1 | 0 | 0 | 3 | Benson township |
| 213 | 211 | 0 | 2 | 0 | 0 | 0 | 0 | Camp Lake township |
| 148 | 148 | 0 | 0 | 0 | 0 | 0 | 0 | Cashel township |
| 160 | 159 | 0 | 0 | 1 | 0 | 0 | 0 | Clontarf city |
| 86 | 83 | 0 | 0 | 1 | 0 | 0 | 2 | Clontarf township |
| 96 | 95 | 0 | 0 | 0 | 0 | 0 | 1 | Danvers city |
| 115 | 109 | 5 | 0 | 0 | 0 | 0 | 1 | De Graff city |
| 146 | 143 | 0 | 0 | 0 | 0 | 0 | 3 | Dublin township |
| 106 | 104 | 0 | 0 | 0 | 0 | 0 | 2 | Edison township |
| 128 | 127 | 0 | 0 | 1 | 0 | 0 | 0 | Fairfield township |
| 198 | 198 | 0 | 0 | 0 | 0 | 0 | 0 | Hayes township |
| 93 | 90 | 0 | 0 | 0 | 0 | 0 | 3 | Hegbert township |
| 92 | 92 | 0 | 0 | 0 | 0 | 0 | 0 | Holloway city |
| 666 | 664 | 0 | 2 | 0 | 0 | 0 | 0 | Kerkhoven city |
| 233 | 232 | 1 | 0 | 0 | 0 | 0 | 0 | Kerkhoven township |
| 142 | 140 | 0 | 0 | 0 | 0 | 0 | 2 | Kildare township |
| 96 | 96 | 0 | 0 | 0 | 0 | 0 | 0 | Marysland township |
| 84 | 83 | 0 | 0 | 0 | 0 | 0 | 1 | Moyer township |
| 258 | 255 | 0 | 0 | 0 | 0 | 0 | 3 | Murdock city |
| 248 | 244 | 1 | 0 | 0 | 0 | 0 | 3 | Pillsbury township |
| 124 | 123 | 0 | 0 | 1 | 0 | 0 | 0 | Shible township |
| 169 | 168 | 0 | 0 | 0 | 0 | 0 | 1 | Six Mile Grove township |
| 140 | 139 | 0 | 0 | 0 | 0 | 0 | 1 | Swenoda township |
| 87 | 86 | 1 | 0 | 0 | 0 | 0 | 0 | Tara township |
| 420 | 415 | 1 | 0 | 1 | 0 | 0 | 3 | Torning township |
| 142 | 140 | 0 | 1 | 0 | 0 | 0 | 1 | West Bank township |

Table 3.

Race and Hispanic or Latino Origin: 2010—Con.

[For information on confidentiality protection, nonsampling error, and definitions, see Selected Appendixes at <www.census.gov/prod/cen2010/cph-1-a.pdf>]

| State County County Subdivision Place | Total population | Race | | | | | | | Hispanic or Latino (of any race) |
|--|---------------------|----------|---------------------------------|---|-------|--|--------------------|-------------------------|--|
| | | One race | | | | | | Two or More Races | |
| | | White | Black or African American | American Indian and Alaska Native | Asian | Native Hawaiian and Other Pacific Islander | Some Other Race | | |
| Todd County..... | 24,895 | 23,727 | 94 | 87 | 103 | 44 | 516 | 324 | 1,288 |
| Bartlett township..... | 445 | 431 | 0 | 0 | 1 | 0 | 0 | 13 | 0 |
| Bertha city..... | 497 | 493 | 1 | 0 | 0 | 0 | 0 | 3 | 1 |
| Bertha township..... | 408 | 379 | 0 | 0 | 13 | 0 | 5 | 11 | 13 |
| Birchdale township..... | 856 | 837 | 0 | 1 | 3 | 0 | 2 | 13 | 3 |
| Browerville city..... | 790 | 753 | 5 | 3 | 4 | 0 | 14 | 11 | 30 |
| Bruce township..... | 585 | 582 | 0 | 0 | 1 | 0 | 0 | 2 | 4 |
| Burleene township..... | 345 | 345 | 0 | 0 | 0 | 0 | 0 | 0 | 0 |
| Burnhamville township..... | 759 | 745 | 0 | 3 | 1 | 0 | 2 | 8 | 10 |
| Burtrum city..... | 144 | 142 | 0 | 0 | 0 | 0 | 0 | 2 | 2 |
| Clarissa city..... | 681 | 669 | 3 | 0 | 1 | 0 | 0 | 8 | 5 |
| Eagle Bend city..... | 535 | 520 | 1 | 1 | 3 | 0 | 2 | 8 | 7 |
| Eagle Valley township..... | 541 | 528 | 2 | 1 | 0 | 0 | 5 | 5 | 14 |
| Fawn Lake township..... | 555 | 540 | 1 | 1 | 0 | 0 | 10 | 3 | 18 |
| Germania township..... | 500 | 483 | 3 | 2 | 1 | 0 | 1 | 10 | 5 |
| Gordon township..... | 659 | 647 | 1 | 0 | 2 | 0 | 2 | 7 | 5 |
| Grey Eagle city..... | 348 | 346 | 0 | 0 | 2 | 0 | 0 | 0 | 3 |
| Grey Eagle township..... | 638 | 634 | 0 | 0 | 2 | 0 | 1 | 1 | 2 |
| Hartford township..... | 662 | 646 | 4 | 0 | 2 | 0 | 3 | 7 | 7 |
| Hewitt city..... | 266 | 266 | 0 | 0 | 0 | 0 | 0 | 0 | 3 |
| Iona township..... | 490 | 471 | 12 | 0 | 2 | 0 | 0 | 5 | 4 |
| Kandota township..... | 729 | 717 | 0 | 2 | 1 | 0 | 0 | 9 | 0 |
| Leslie township..... | 642 | 626 | 3 | 0 | 3 | 0 | 0 | 10 | 1 |
| Little Elk township..... | 285 | 282 | 0 | 0 | 0 | 0 | 1 | 2 | 1 |
| Little Sauk township..... | 829 | 816 | 3 | 0 | 4 | 0 | 0 | 6 | 6 |
| Long Prairie city..... | 3,458 | 2,828 | 36 | 22 | 21 | 40 | 440 | 71 | 1,034 |
| Long Prairie township..... | 844 | 816 | 0 | 6 | 2 | 0 | 11 | 9 | 27 |
| Moran township..... | 508 | 497 | 2 | 2 | 1 | 0 | 0 | 6 | 2 |
| Osakis city (part)..... | 149 | 144 | 0 | 1 | 0 | 0 | 0 | 4 | 2 |
| Reynolds township..... | 662 | 650 | 0 | 1 | 0 | 0 | 0 | 11 | 5 |
| Round Prairie township..... | 706 | 694 | 0 | 0 | 1 | 0 | 0 | 11 | 4 |
| Staples city (part)..... | 2,110 | 2,018 | 14 | 22 | 18 | 1 | 6 | 31 | 29 |
| Staples township..... | 627 | 611 | 0 | 6 | 4 | 3 | 0 | 3 | 9 |
| Stowe Prairie township..... | 454 | 443 | 1 | 2 | 0 | 0 | 2 | 6 | 3 |
| Swanville city (part)..... | 2 | 1 | 0 | 0 | 1 | 0 | 0 | 0 | 0 |
| Turtle Creek township..... | 295 | 291 | 0 | 2 | 1 | 0 | 0 | 1 | 7 |
| Villard township..... | 656 | 628 | 1 | 5 | 2 | 0 | 4 | 16 | 8 |
| Ward township..... | 447 | 443 | 1 | 0 | 0 | 0 | 3 | 0 | 2 |
| West Union city..... | 111 | 110 | 0 | 0 | 0 | 0 | 0 | 1 | 0 |
| West Union township..... | 268 | 264 | 0 | 3 | 1 | 0 | 0 | 0 | 0 |
| Wykeham township..... | 409 | 391 | 0 | 1 | 5 | 0 | 2 | 10 | 12 |
| Traverse County..... | 3,558 | 3,352 | 13 | 139 | 4 | 1 | 9 | 40 | 50 |
| Arthur township..... | 81 | 81 | 0 | 0 | 0 | 0 | 0 | 0 | 0 |
| Browns Valley city..... | 589 | 443 | 0 | 126 | 3 | 0 | 3 | 14 | 16 |
| Clifton township..... | 75 | 75 | 0 | 0 | 0 | 0 | 0 | 0 | 0 |
| Croke township..... | 75 | 71 | 3 | 0 | 0 | 0 | 0 | 1 | 0 |
| Dollymount township..... | 77 | 76 | 0 | 0 | 0 | 0 | 0 | 1 | 2 |
| Dumont city..... | 100 | 99 | 0 | 0 | 0 | 0 | 0 | 1 | 3 |
| Folsom township..... | 128 | 123 | 0 | 0 | 0 | 0 | 0 | 5 | 3 |
| Lake Valley township..... | 237 | 236 | 0 | 1 | 0 | 0 | 0 | 0 | 0 |
| Leonardsville township..... | 107 | 107 | 0 | 0 | 0 | 0 | 0 | 0 | 0 |
| Monson township..... | 133 | 130 | 2 | 1 | 0 | 0 | 0 | 0 | 0 |
| Parnell township..... | 60 | 60 | 0 | 0 | 0 | 0 | 0 | 0 | 0 |
| Redpath township..... | 48 | 48 | 0 | 0 | 0 | 0 | 0 | 0 | 0 |
| Tara township..... | 92 | 89 | 0 | 0 | 0 | 0 | 0 | 3 | 0 |
| Taylor township..... | 105 | 101 | 0 | 1 | 0 | 0 | 3 | 0 | 3 |
| Tintah city..... | 63 | 62 | 0 | 0 | 0 | 0 | 0 | 1 | 0 |
| Tintah township..... | 33 | 33 | 0 | 0 | 0 | 0 | 0 | 0 | 0 |
| Walls township..... | 65 | 65 | 0 | 0 | 0 | 0 | 0 | 0 | 0 |
| Wheaton city..... | 1,424 | 1,387 | 8 | 10 | 1 | 1 | 3 | 14 | 22 |
| Windsor township..... | 66 | 66 | 0 | 0 | 0 | 0 | 0 | 0 | 1 |
| Wabasha County..... | 21,676 | 21,000 | 80 | 38 | 97 | 1 | 245 | 215 | 592 |
| Bellechester city (part)..... | 42 | 36 | 0 | 0 | 0 | 0 | 5 | 1 | 6 |
| Chester township..... | 455 | 445 | 0 | 0 | 2 | 0 | 3 | 5 | 4 |
| Elgin city..... | 1,089 | 1,066 | 5 | 1 | 5 | 0 | 2 | 10 | 22 |
| Elgin township..... | 733 | 721 | 0 | 0 | 4 | 0 | 4 | 4 | 13 |
| Gillford township..... | 572 | 568 | 0 | 0 | 0 | 0 | 0 | 4 | 2 |
| Glasgow township..... | 247 | 247 | 0 | 0 | 0 | 0 | 0 | 0 | 0 |
| Greenfield township..... | 1,349 | 1,329 | 3 | 1 | 7 | 0 | 3 | 6 | 7 |
| Hammond city..... | 132 | 128 | 0 | 0 | 0 | 0 | 4 | 0 | 7 |
| Highland township..... | 462 | 458 | 1 | 0 | 0 | 0 | 0 | 3 | 1 |
| Hyde Park township..... | 286 | 279 | 2 | 1 | 0 | 0 | 0 | 4 | 0 |
| Kellogg city..... | 456 | 452 | 0 | 0 | 3 | 0 | 0 | 1 | 1 |
| Lake township..... | 442 | 438 | 0 | 0 | 0 | 0 | 0 | 4 | 5 |
| Lake City city (part)..... | 4,316 | 4,113 | 18 | 11 | 37 | 0 | 66 | 71 | 159 |
| Mazeppa city..... | 842 | 811 | 10 | 5 | 5 | 0 | 5 | 6 | 10 |
| Mazeppa township..... | 717 | 705 | 5 | 0 | 3 | 0 | 0 | 4 | 1 |
| Millville city..... | 182 | 182 | 0 | 0 | 0 | 0 | 0 | 0 | 4 |
| Minneiska city (part)..... | 61 | 59 | 0 | 0 | 1 | 0 | 0 | 1 | 1 |
| Minneiska township..... | 185 | 178 | 0 | 0 | 0 | 0 | 6 | 1 | 6 |

Table 3.

Race and Hispanic or Latino Origin: 2010—Con.

[For information on confidentiality protection, nonsampling error, and definitions, see Selected Appendixes at <www.census.gov/prod/cen2010/cph-1-a.pdf>]

| Not Hispanic or Latino | | | | | | | | State County County Subdivision Place |
|------------------------|----------|---------------------------------|---|-------|--|--------------------|-------------------------|--|
| Total | One race | | | | | | Two or More Races | |
| | White | Black or African American | American Indian and Alaska Native | Asian | Native Hawaiian and Other Pacific Islander | Some Other Race | | |
| 23,607 | 23,052 | 73 | 71 | 102 | 38 | 12 | 259 | Todd County |
| 445 | 431 | 0 | 0 | 1 | 0 | 0 | 13 | Bartlett township |
| 496 | 492 | 1 | 0 | 0 | 0 | 0 | 3 | Bertha city |
| 395 | 372 | 0 | 0 | 13 | 0 | 0 | 10 | Bertha township |
| 853 | 836 | 0 | 1 | 3 | 0 | 0 | 13 | Birchdale township |
| 760 | 737 | 5 | 3 | 4 | 0 | 1 | 10 | Browerville city |
| 581 | 580 | 0 | 0 | 1 | 0 | 0 | 0 | Bruce township |
| 345 | 345 | 0 | 0 | 0 | 0 | 0 | 0 | Burleene township |
| 749 | 743 | 0 | 0 | 1 | 0 | 0 | 5 | Burnhamville township |
| 142 | 141 | 0 | 0 | 0 | 0 | 0 | 1 | Burtrum city |
| 676 | 665 | 3 | 0 | 1 | 0 | 0 | 7 | Clarissa city |
| 528 | 515 | 1 | 1 | 3 | 0 | 1 | 7 | Eagle Bend city |
| 527 | 519 | 2 | 1 | 0 | 0 | 0 | 5 | Eagle Valley township |
| 537 | 532 | 1 | 1 | 0 | 0 | 0 | 3 | Fawn Lake township |
| 495 | 480 | 3 | 2 | 1 | 0 | 0 | 9 | Germania township |
| 654 | 645 | 0 | 0 | 2 | 0 | 0 | 7 | Gordon township |
| 345 | 343 | 0 | 0 | 2 | 0 | 0 | 0 | Grey Eagle city |
| 636 | 633 | 0 | 0 | 2 | 0 | 0 | 1 | Grey Eagle township |
| 655 | 644 | 4 | 0 | 2 | 0 | 0 | 5 | Hartford township |
| 263 | 263 | 0 | 0 | 0 | 0 | 0 | 0 | Hewitt city |
| 486 | 468 | 12 | 0 | 2 | 0 | 0 | 4 | Iona township |
| 729 | 717 | 0 | 2 | 1 | 0 | 0 | 9 | Kandota township |
| 641 | 625 | 3 | 0 | 3 | 0 | 0 | 10 | Leslie township |
| 284 | 282 | 0 | 0 | 0 | 0 | 0 | 2 | Little Elk township |
| 823 | 813 | 3 | 0 | 4 | 0 | 0 | 3 | Little Sauk township |
| 2,424 | 2,302 | 16 | 10 | 21 | 34 | 1 | 40 | Long Prairie city |
| 817 | 806 | 0 | 6 | 1 | 0 | 0 | 4 | Long Prairie township |
| 506 | 496 | 2 | 2 | 1 | 0 | 0 | 5 | Moran township |
| 147 | 142 | 0 | 1 | 0 | 0 | 0 | 4 | Osakis city (part) |
| 657 | 645 | 0 | 1 | 0 | 0 | 0 | 11 | Reynolds township |
| 702 | 693 | 0 | 0 | 1 | 0 | 0 | 8 | Round Prairie township |
| 2,081 | 1,994 | 14 | 21 | 18 | 1 | 2 | 31 | Staples city (part) |
| 618 | 602 | 0 | 6 | 4 | 3 | 0 | 3 | Staples township |
| 451 | 442 | 1 | 2 | 0 | 0 | 1 | 5 | Stowe Prairie township |
| 2 | 1 | 0 | 0 | 1 | 0 | 0 | 0 | Swanville city (part) |
| 288 | 284 | 0 | 2 | 1 | 0 | 0 | 1 | Turtle Creek township |
| 648 | 621 | 1 | 5 | 2 | 0 | 3 | 16 | Villard township |
| 445 | 441 | 1 | 0 | 0 | 0 | 3 | 0 | Ward township |
| 111 | 110 | 0 | 0 | 0 | 0 | 0 | 1 | West Union city |
| 268 | 264 | 0 | 3 | 1 | 0 | 0 | 0 | West Union township |
| 397 | 388 | 0 | 1 | 5 | 0 | 0 | 3 | Wykeham township |
| 3,508 | 3,324 | 12 | 129 | 4 | 1 | 1 | 37 | Traverse County |
| 81 | 81 | 0 | 0 | 0 | 0 | 0 | 0 | Arthur township |
| 573 | 442 | 0 | 116 | 3 | 0 | 0 | 12 | Browns Valley city |
| 75 | 75 | 0 | 0 | 0 | 0 | 0 | 0 | Clifton township |
| 75 | 71 | 3 | 0 | 0 | 0 | 0 | 1 | Croke township |
| 75 | 74 | 0 | 0 | 0 | 0 | 0 | 1 | Dollymount township |
| 97 | 97 | 0 | 0 | 0 | 0 | 0 | 0 | Dumont city |
| 125 | 120 | 0 | 0 | 0 | 0 | 0 | 5 | Folsom township |
| 237 | 236 | 0 | 1 | 0 | 0 | 0 | 0 | Lake Valley township |
| 107 | 107 | 0 | 0 | 0 | 0 | 0 | 0 | Leonardsville township |
| 133 | 130 | 2 | 1 | 0 | 0 | 0 | 0 | Monson township |
| 60 | 60 | 0 | 0 | 0 | 0 | 0 | 0 | Parnell township |
| 48 | 48 | 0 | 0 | 0 | 0 | 0 | 0 | Redpath township |
| 92 | 89 | 0 | 0 | 0 | 0 | 0 | 3 | Tara township |
| 102 | 101 | 0 | 1 | 0 | 0 | 0 | 0 | Taylor township |
| 63 | 62 | 0 | 0 | 0 | 0 | 0 | 1 | Tintah city |
| 33 | 33 | 0 | 0 | 0 | 0 | 0 | 0 | Tintah township |
| 65 | 65 | 0 | 0 | 0 | 0 | 0 | 0 | Walls township |
| 1,402 | 1,368 | 7 | 10 | 1 | 1 | 1 | 14 | Wheaton city |
| 65 | 65 | 0 | 0 | 0 | 0 | 0 | 0 | Windsor township |
| 21,084 | 20,712 | 80 | 29 | 93 | 1 | 7 | 162 | Wabasha County |
| 36 | 36 | 0 | 0 | 0 | 0 | 0 | 0 | Bellechester city (part) |
| 451 | 444 | 0 | 0 | 2 | 0 | 0 | 5 | Chester township |
| 1,067 | 1,046 | 5 | 1 | 5 | 0 | 0 | 10 | Elgin city |
| 720 | 713 | 0 | 0 | 4 | 0 | 0 | 3 | Elgin township |
| 570 | 566 | 0 | 0 | 0 | 0 | 0 | 4 | Gillford township |
| 247 | 247 | 0 | 0 | 0 | 0 | 0 | 0 | Glasgow township |
| 1,342 | 1,323 | 3 | 1 | 7 | 0 | 3 | 5 | Greenfield township |
| 125 | 125 | 0 | 0 | 0 | 0 | 0 | 0 | Hammond city |
| 461 | 457 | 1 | 0 | 0 | 0 | 0 | 3 | Highland township |
| 286 | 279 | 2 | 1 | 0 | 0 | 0 | 4 | Hyde Park township |
| 455 | 451 | 0 | 0 | 3 | 0 | 0 | 1 | Kellogg city |
| 437 | 437 | 0 | 0 | 0 | 0 | 0 | 0 | Lake township |
| 4,157 | 4,042 | 18 | 6 | 36 | 0 | 1 | 54 | Lake City city (part) |
| 832 | 807 | 10 | 5 | 5 | 0 | 0 | 5 | Mazeppa city |
| 716 | 705 | 5 | 0 | 3 | 0 | 0 | 3 | Mazeppa township |
| 178 | 178 | 0 | 0 | 0 | 0 | 0 | 0 | Millville city |
| 60 | 58 | 0 | 0 | 1 | 0 | 0 | 1 | Minneiska city (part) |
| 179 | 178 | 0 | 0 | 0 | 0 | 0 | 1 | Minneiska township |

Table 3.

Race and Hispanic or Latino Origin: 2010—Con.

[For information on confidentiality protection, nonsampling error, and definitions, see Selected Appendixes at <www.census.gov/prod/cen2010/cph-1-a.pdf>]

| State County County Subdivision Place | Total population | Race | | | | | | | Two or More Races | Hispanic or Latino (of any race) |
|--|---------------------|----------|---------------------------------|--|--------|--|--------------------|-------|-------------------------|--|
| | | One race | | | | | | | | |
| | | White | Black or African American | American Indian and Alaska Native | Asian | Native Hawaiian and Other Pacific Islander | Some Other Race | | | |
| Wabasha County—Con. | | | | | | | | | | |
| Mount Pleasant township..... | 447 | 442 | 1 | 0 | 1 | 0 | 1 | 2 | 2 | |
| Oakwood township..... | 405 | 398 | 2 | 1 | 0 | 0 | 1 | 3 | 5 | |
| Pepin township..... | 378 | 371 | 0 | 2 | 3 | 0 | 0 | 2 | 2 | |
| Plainview city..... | 3,340 | 3,168 | 6 | 5 | 11 | 1 | 116 | 33 | 261 | |
| Plainview township..... | 443 | 438 | 0 | 0 | 4 | 0 | 0 | 1 | 1 | |
| Wabasha city..... | 2,521 | 2,426 | 21 | 11 | 5 | 0 | 25 | 33 | 58 | |
| Watopa township..... | 247 | 247 | 0 | 0 | 0 | 0 | 0 | 0 | 4 | |
| West Albany township..... | 398 | 389 | 0 | 0 | 2 | 0 | 3 | 4 | 6 | |
| Zumbro township..... | 722 | 712 | 4 | 0 | 4 | 0 | 1 | 1 | 3 | |
| Zumbro Falls city..... | 207 | 194 | 2 | 0 | 0 | 0 | 0 | 11 | 1 | |
| Wadena County..... | 13,843 | 13,380 | 111 | 65 | 36 | 0 | 40 | 211 | 176 | |
| Aldrich city..... | 48 | 48 | 0 | 0 | 0 | 0 | 0 | 0 | 0 | |
| Aldrich township..... | 430 | 423 | 3 | 1 | 0 | 0 | 0 | 3 | 5 | |
| Blueberry township..... | 721 | 711 | 1 | 4 | 2 | 0 | 2 | 1 | 3 | |
| Bullard township..... | 219 | 212 | 1 | 1 | 0 | 0 | 0 | 5 | 0 | |
| Huntersville township..... | 119 | 116 | 0 | 0 | 0 | 0 | 0 | 3 | 0 | |
| Leaf River township..... | 531 | 497 | 24 | 7 | 0 | 0 | 1 | 2 | 13 | |
| Lyons township..... | 192 | 179 | 0 | 5 | 0 | 0 | 0 | 8 | 1 | |
| Meadow township..... | 217 | 210 | 0 | 0 | 0 | 0 | 5 | 2 | 5 | |
| Menahga city..... | 1,306 | 1,277 | 6 | 8 | 2 | 0 | 4 | 9 | 15 | |
| Nimrod city..... | 69 | 69 | 0 | 0 | 0 | 0 | 0 | 0 | 0 | |
| North Germany township..... | 313 | 310 | 0 | 0 | 0 | 0 | 0 | 3 | 5 | |
| Orton township..... | 204 | 200 | 0 | 1 | 0 | 0 | 2 | 1 | 5 | |
| Red Eye township..... | 490 | 481 | 1 | 1 | 1 | 0 | 0 | 6 | 0 | |
| Rockwood township..... | 390 | 380 | 1 | 1 | 1 | 0 | 3 | 4 | 7 | |
| Sebeka city..... | 711 | 696 | 3 | 1 | 0 | 0 | 0 | 11 | 6 | |
| Shell River township..... | 233 | 224 | 1 | 4 | 0 | 0 | 0 | 4 | 1 | |
| Staples city (part)..... | 871 | 841 | 0 | 5 | 4 | 0 | 4 | 17 | 15 | |
| Thomastown township..... | 819 | 797 | 4 | 4 | 3 | 0 | 0 | 11 | 7 | |
| Verndale city..... | 602 | 568 | 0 | 6 | 1 | 0 | 9 | 18 | 16 | |
| Wadena city (part)..... | 4,022 | 3,844 | 64 | 11 | 18 | 0 | 10 | 75 | 57 | |
| Wadena township..... | 868 | 851 | 2 | 1 | 1 | 0 | 0 | 13 | 7 | |
| Wing River township..... | 468 | 446 | 0 | 4 | 3 | 0 | 0 | 15 | 8 | |
| Waseca County..... | 19,136 | 17,933 | 380 | 148 | 128 | 5 | 250 | 292 | 985 | |
| Alton township..... | 434 | 430 | 0 | 0 | 4 | 0 | 0 | 0 | 2 | |
| Blooming Grove township..... | 525 | 518 | 0 | 0 | 2 | 1 | 1 | 3 | 8 | |
| Byron township..... | 230 | 230 | 0 | 0 | 0 | 0 | 0 | 0 | 0 | |
| Elysian city (part)..... | 2 | 2 | 0 | 0 | 0 | 0 | 0 | 0 | 0 | |
| Freedom township..... | 326 | 319 | 0 | 0 | 0 | 0 | 4 | 3 | 5 | |
| Iosco township..... | 550 | 537 | 3 | 0 | 3 | 0 | 0 | 7 | 2 | |
| Janesville city..... | 2,256 | 2,211 | 10 | 6 | 4 | 1 | 7 | 17 | 29 | |
| Janesville township..... | 513 | 503 | 1 | 0 | 3 | 0 | 0 | 6 | 3 | |
| New Richland city..... | 1,203 | 1,168 | 12 | 1 | 3 | 0 | 13 | 6 | 41 | |
| New Richland township..... | 443 | 435 | 0 | 0 | 5 | 0 | 0 | 3 | 1 | |
| Otisco township..... | 599 | 589 | 0 | 0 | 3 | 0 | 2 | 5 | 7 | |
| St. Mary township..... | 460 | 457 | 2 | 0 | 1 | 0 | 0 | 0 | 6 | |
| Vivian township..... | 259 | 256 | 0 | 0 | 1 | 0 | 0 | 2 | 1 | |
| Waldorf city..... | 229 | 228 | 0 | 0 | 1 | 0 | 0 | 0 | 0 | |
| Waseca city..... | 9,410 | 8,377 | 350 | 137 | 93 | 2 | 216 | 235 | 845 | |
| Wilton township..... | 365 | 363 | 0 | 0 | 0 | 0 | 0 | 2 | 8 | |
| Woodville township..... | 1,332 | 1,310 | 2 | 4 | 5 | 1 | 7 | 3 | 27 | |
| Washington County..... | 238,136 | 209,012 | 8,579 | 1,088 | 12,071 | 77 | 2,300 | 5,009 | 8,127 | |
| Afton city..... | 2,886 | 2,693 | 19 | 12 | 123 | 2 | 16 | 21 | 48 | |
| Bayport city..... | 3,471 | 2,540 | 664 | 166 | 51 | 0 | 8 | 42 | 144 | |
| Baytown township..... | 1,723 | 1,680 | 9 | 5 | 19 | 0 | 4 | 6 | 21 | |
| Birchwood Village city..... | 870 | 851 | 5 | 0 | 6 | 0 | 3 | 5 | 13 | |
| Cottage Grove city..... | 34,589 | 29,921 | 1,348 | 175 | 1,820 | 20 | 493 | 812 | 1,658 | |
| Dellwood city..... | 1,063 | 1,028 | 4 | 1 | 18 | 1 | 1 | 10 | 21 | |
| Denmark township..... | 1,737 | 1,658 | 7 | 5 | 31 | 0 | 17 | 19 | 30 | |
| Forest Lake city..... | 18,375 | 17,394 | 195 | 73 | 269 | 10 | 117 | 317 | 430 | |
| Grant city..... | 4,096 | 3,962 | 8 | 14 | 75 | 0 | 11 | 26 | 74 | |
| Grey Cloud Island township..... | 289 | 269 | 2 | 1 | 3 | 0 | 5 | 9 | 9 | |
| Hastings city (part)..... | 0 | 0 | 0 | 0 | 0 | 0 | 0 | 0 | 0 | |
| Hugo city..... | 13,332 | 12,381 | 105 | 39 | 465 | 4 | 77 | 261 | 319 | |
| Lake Elmo city..... | 8,069 | 7,451 | 65 | 28 | 266 | 1 | 107 | 151 | 279 | |
| Lakeland city..... | 1,796 | 1,745 | 6 | 3 | 20 | 1 | 4 | 17 | 21 | |
| Lakeland Shores city..... | 311 | 308 | 0 | 0 | 1 | 0 | 1 | 1 | 4 | |
| Lake St. Croix Beach city..... | 1,051 | 1,001 | 2 | 3 | 10 | 0 | 5 | 30 | 28 | |
| Landfall city..... | 686 | 477 | 15 | 22 | 26 | 0 | 110 | 36 | 177 | |
| Mahtomedi city..... | 7,676 | 7,229 | 176 | 18 | 93 | 4 | 23 | 133 | 96 | |
| Marine on St. Croix city..... | 689 | 680 | 1 | 0 | 3 | 0 | 1 | 4 | 4 | |
| May township..... | 2,776 | 2,714 | 10 | 4 | 20 | 0 | 2 | 26 | 22 | |
| Newport city..... | 3,435 | 2,920 | 173 | 25 | 132 | 3 | 91 | 91 | 221 | |
| Oakdale city..... | 27,378 | 22,293 | 1,649 | 112 | 2,232 | 8 | 324 | 760 | 1,172 | |
| Oak Park Heights city..... | 4,339 | 3,897 | 197 | 68 | 86 | 1 | 23 | 67 | 130 | |
| Pine Springs city..... | 408 | 365 | 13 | 0 | 19 | 0 | 10 | 1 | 12 | |
| St. Marys Point city..... | 368 | 363 | 0 | 1 | 2 | 0 | 0 | 2 | 1 | |
| St. Paul Park city..... | 5,279 | 4,674 | 173 | 26 | 193 | 2 | 98 | 113 | 335 | |

Table 3.

Race and Hispanic or Latino Origin: 2010—Con.

[For information on confidentiality protection, nonsampling error, and definitions, see Selected Appendixes at <www.census.gov/prod/cen2010/cph-1-a.pdf>]

| Not Hispanic or Latino | | | | | | | | State County County Subdivision Place |
|------------------------|----------|---------------------------------|---|--------|--|--------------------|-------------------------|--|
| Total | One race | | | | | | Two or More Races | |
| | White | Black or African American | American Indian and Alaska Native | Asian | Native Hawaiian and Other Pacific Islander | Some Other Race | | |
| 445 | 442 | 1 | 0 | 0 | 0 | 0 | 2 | Wabasha County--Con. |
| 400 | 396 | 2 | 0 | 0 | 0 | 0 | 2 | Mount Pleasant township |
| 376 | 369 | 0 | 2 | 3 | 0 | 0 | 2 | Oakwood township |
| 3,079 | 3,044 | 6 | 2 | 9 | 1 | 2 | 15 | Pepin township |
| 442 | 437 | 0 | 0 | 4 | 0 | 0 | 1 | Plainview city |
| 2,463 | 2,398 | 21 | 11 | 5 | 0 | 1 | 27 | Plainview township |
| 243 | 243 | 0 | 0 | 0 | 0 | 0 | 0 | Wabasha city |
| 392 | 388 | 0 | 0 | 2 | 0 | 0 | 0 | Watopa township |
| 719 | 710 | 4 | 0 | 4 | 0 | 0 | 2 | West Albany township |
| 206 | 193 | 2 | 0 | 0 | 0 | 0 | 1 | Zumbro township |
| | | | | | | | 11 | Zumbro Falls city |
| 13,667 | 13,262 | 109 | 64 | 36 | 0 | 1 | 195 | Wadena County |
| 48 | 48 | 0 | 0 | 0 | 0 | 0 | 0 | Aldrich city |
| 425 | 418 | 3 | 1 | 0 | 0 | 0 | 3 | Aldrich township |
| 718 | 710 | 1 | 4 | 2 | 0 | 0 | 1 | Blueberry township |
| 219 | 212 | 1 | 1 | 0 | 0 | 0 | 5 | Bullard township |
| 119 | 116 | 0 | 0 | 0 | 0 | 0 | 3 | Huntersville township |
| 518 | 487 | 23 | 7 | 0 | 0 | 0 | 1 | Leaf River township |
| 191 | 179 | 0 | 5 | 0 | 0 | 0 | 7 | Lyons township |
| 212 | 210 | 0 | 0 | 0 | 0 | 0 | 2 | Meadow township |
| 1,291 | 1,265 | 6 | 8 | 2 | 0 | 1 | 9 | Menahga city |
| 69 | 69 | 0 | 0 | 0 | 0 | 0 | 0 | Nimrod city |
| 308 | 305 | 0 | 0 | 0 | 0 | 0 | 3 | North Germany township |
| 199 | 197 | 0 | 1 | 0 | 0 | 0 | 1 | Orton township |
| 490 | 481 | 1 | 1 | 1 | 0 | 0 | 6 | Red Eye township |
| 383 | 377 | 1 | 1 | 1 | 0 | 0 | 3 | Rockwood township |
| 705 | 690 | 3 | 1 | 0 | 0 | 0 | 11 | Sebekia city |
| 232 | 223 | 1 | 4 | 0 | 0 | 0 | 4 | Shell River township |
| 856 | 831 | 0 | 4 | 4 | 0 | 0 | 17 | Staples city (part) |
| 812 | 791 | 4 | 4 | 3 | 0 | 0 | 10 | Thomastown township |
| 586 | 563 | 0 | 6 | 1 | 0 | 0 | 16 | Verndale city |
| 3,965 | 3,808 | 63 | 11 | 18 | 0 | 0 | 65 | Wadena city (part) |
| 861 | 844 | 2 | 1 | 1 | 0 | 0 | 13 | Wadena township |
| 460 | 438 | 0 | 4 | 3 | 0 | 0 | 15 | Wing River township |
| 18,151 | 17,308 | 371 | 129 | 127 | 4 | 8 | 204 | Waseca County |
| 432 | 428 | 0 | 0 | 4 | 0 | 0 | 0 | Alton township |
| 517 | 511 | 0 | 0 | 2 | 1 | 0 | 3 | Blooming Grove township |
| 230 | 230 | 0 | 0 | 0 | 0 | 0 | 0 | Byron township |
| 2 | 2 | 0 | 0 | 0 | 0 | 0 | 0 | Elysian city (part) |
| 321 | 318 | 0 | 0 | 0 | 0 | 0 | 3 | Freedom township |
| 548 | 535 | 3 | 0 | 3 | 0 | 0 | 7 | Iosco township |
| 2,227 | 2,186 | 9 | 6 | 4 | 1 | 4 | 17 | Janesville city |
| 510 | 500 | 1 | 0 | 3 | 0 | 0 | 6 | Janesville township |
| 1,162 | 1,141 | 12 | 1 | 3 | 0 | 0 | 5 | New Richland city |
| 442 | 434 | 0 | 0 | 5 | 0 | 0 | 3 | New Richland township |
| 592 | 584 | 0 | 0 | 3 | 0 | 0 | 5 | Otisco township |
| 454 | 451 | 2 | 0 | 1 | 0 | 0 | 0 | St. Mary township |
| 258 | 255 | 0 | 0 | 1 | 0 | 0 | 2 | Vivian township |
| 229 | 228 | 0 | 0 | 1 | 0 | 0 | 0 | Waldorf city |
| 8,565 | 7,860 | 342 | 118 | 92 | 1 | 4 | 148 | Waseca city |
| 357 | 355 | 0 | 0 | 0 | 0 | 0 | 2 | Wilton township |
| 1,305 | 1,290 | 2 | 4 | 5 | 1 | 0 | 3 | Woodville township |
| 230,009 | 204,111 | 8,376 | 973 | 12,023 | 72 | 214 | 4,240 | Washington County |
| 2,838 | 2,668 | 19 | 6 | 123 | 2 | 0 | 20 | Afton city |
| 3,327 | 2,412 | 660 | 166 | 51 | 0 | 0 | 38 | Bayport city |
| 1,702 | 1,663 | 9 | 5 | 19 | 0 | 1 | 5 | Baytown township |
| 857 | 841 | 5 | 0 | 6 | 0 | 0 | 5 | Birchwood Village city |
| 32,931 | 28,911 | 1,315 | 155 | 1,814 | 15 | 45 | 676 | Cottage Grove city |
| 1,042 | 1,009 | 4 | 0 | 18 | 1 | 0 | 10 | Dellwood city |
| 1,707 | 1,648 | 6 | 5 | 31 | 0 | 0 | 17 | Denmark township |
| 17,945 | 17,114 | 193 | 66 | 267 | 10 | 8 | 287 | Forest Lake city |
| 4,022 | 3,901 | 8 | 12 | 75 | 0 | 3 | 23 | Grant city |
| 280 | 265 | 2 | 1 | 3 | 0 | 0 | 9 | Grey Cloud Island township |
| 0 | 0 | 0 | 0 | 0 | 0 | 0 | 0 | Hastings city (part) |
| 13,013 | 12,191 | 103 | 36 | 461 | 4 | 7 | 211 | Hugo city |
| 7,790 | 7,288 | 62 | 27 | 263 | 1 | 6 | 143 | Lake Elmo city |
| 1,775 | 1,730 | 5 | 3 | 20 | 1 | 0 | 16 | Lakeland city |
| 307 | 305 | 0 | 0 | 1 | 0 | 0 | 1 | Lakeland Shores city |
| 1,023 | 984 | 2 | 1 | 10 | 0 | 1 | 25 | Lake St. Croix Beach city |
| 509 | 428 | 15 | 15 | 26 | 0 | 0 | 25 | Landfall city |
| 7,580 | 7,155 | 176 | 18 | 93 | 4 | 11 | 123 | Mahtomedi city |
| 685 | 677 | 1 | 0 | 3 | 0 | 0 | 4 | Marine on St. Croix city |
| 2,754 | 2,696 | 10 | 3 | 20 | 0 | 0 | 25 | May township |
| 3,214 | 2,818 | 172 | 18 | 132 | 3 | 4 | 67 | Newport city |
| 26,206 | 21,658 | 1,609 | 94 | 2,218 | 8 | 25 | 594 | Oakdale city |
| 4,209 | 3,804 | 197 | 65 | 83 | 1 | 5 | 54 | Oak Park Heights city |
| 396 | 363 | 13 | 0 | 19 | 0 | 0 | 1 | Pine Springs city |
| 367 | 363 | 0 | 0 | 2 | 0 | 0 | 2 | St. Marys Point city |
| 4,944 | 4,464 | 163 | 21 | 193 | 2 | 7 | 94 | St. Paul Park city |

Table 3.

Race and Hispanic or Latino Origin: 2010—Con.

[For information on confidentiality protection, nonsampling error, and definitions, see Selected Appendixes at <www.census.gov/prod/cen2010/cph-1-a.pdf>]

| State County County Subdivision Place | Total population | Race | | | | | | | Hispanic or Latino (of any race) |
|--|---------------------|----------|---------------------------------|--|-------|--|--------------------|-------------------------|--|
| | | One race | | | | | | Two or More Races | |
| | | White | Black or African American | American Indian and Alaska Native | Asian | Native Hawaiian and Other Pacific Islander | Some Other Race | | |
| Washington County--Con. | | | | | | | | | |
| Scandia city..... | 3,936 | 3,825 | 4 | 17 | 38 | 0 | 15 | 37 | 52 |
| Stillwater city..... | 18,225 | 17,339 | 178 | 66 | 205 | 4 | 112 | 321 | 349 |
| Stillwater township..... | 2,366 | 2,289 | 9 | 12 | 33 | 0 | 7 | 16 | 20 |
| West Lakeland township..... | 4,046 | 3,758 | 38 | 15 | 148 | 1 | 17 | 69 | 83 |
| White Bear Lake city (part)..... | 403 | 388 | 12 | 0 | 2 | 0 | 0 | 1 | 3 |
| Willernie city..... | 507 | 457 | 5 | 6 | 2 | 0 | 6 | 31 | 22 |
| Woodbury city..... | 61,961 | 50,462 | 3,487 | 171 | 5,660 | 15 | 592 | 1,574 | 2,329 |
| Watonwan County..... | 11,211 | 9,740 | 82 | 48 | 89 | 2 | 1,118 | 132 | 2,338 |
| Adrian township..... | 142 | 139 | 0 | 0 | 0 | 0 | 2 | 1 | 2 |
| Antrim township..... | 240 | 237 | 0 | 0 | 1 | 0 | 1 | 1 | 4 |
| Butterfield city..... | 586 | 426 | 5 | 1 | 43 | 2 | 100 | 9 | 150 |
| Butterfield township..... | 213 | 206 | 0 | 0 | 0 | 0 | 7 | 0 | 4 |
| Darfur city..... | 108 | 102 | 0 | 0 | 0 | 0 | 4 | 2 | 10 |
| Fieldon township..... | 209 | 204 | 0 | 0 | 0 | 0 | 0 | 5 | 7 |
| La Salle city..... | 87 | 81 | 1 | 1 | 0 | 0 | 1 | 3 | 4 |
| Lewisville city..... | 250 | 236 | 4 | 1 | 3 | 0 | 0 | 6 | 33 |
| Long Lake township..... | 338 | 336 | 0 | 0 | 0 | 0 | 0 | 2 | 2 |
| Madelia city..... | 2,308 | 1,938 | 40 | 3 | 7 | 0 | 287 | 33 | 618 |
| Madelia township..... | 351 | 335 | 0 | 0 | 2 | 0 | 5 | 9 | 15 |
| Nelson township..... | 287 | 287 | 0 | 0 | 0 | 0 | 0 | 0 | 3 |
| Odin city..... | 106 | 102 | 0 | 0 | 4 | 0 | 0 | 0 | 3 |
| Odin township..... | 170 | 162 | 0 | 0 | 0 | 0 | 4 | 4 | 14 |
| Ormsby city (part)..... | 75 | 75 | 0 | 0 | 0 | 0 | 0 | 0 | 2 |
| Riverdale township..... | 294 | 287 | 1 | 0 | 2 | 0 | 3 | 1 | 11 |
| Rosendale township..... | 300 | 299 | 0 | 1 | 0 | 0 | 0 | 0 | 2 |
| St. James city..... | 4,605 | 3,768 | 31 | 41 | 27 | 0 | 687 | 51 | 1,427 |
| St. James township..... | 260 | 253 | 0 | 0 | 0 | 0 | 7 | 0 | 11 |
| South Branch township..... | 282 | 267 | 0 | 0 | 0 | 0 | 10 | 5 | 16 |
| Wilkin County..... | 6,576 | 6,381 | 15 | 64 | 18 | 0 | 27 | 71 | 130 |
| Akron township..... | 133 | 129 | 0 | 0 | 0 | 0 | 0 | 4 | 0 |
| Andrea township..... | 65 | 58 | 0 | 0 | 4 | 0 | 3 | 0 | 3 |
| Atherton township..... | 145 | 140 | 1 | 2 | 0 | 0 | 0 | 2 | 2 |
| Bradford township..... | 91 | 89 | 0 | 0 | 0 | 0 | 1 | 1 | 4 |
| Brandrup township..... | 158 | 153 | 0 | 0 | 0 | 0 | 4 | 1 | 4 |
| Breckenridge city..... | 3,386 | 3,260 | 7 | 47 | 14 | 0 | 11 | 47 | 86 |
| Breckenridge township..... | 255 | 249 | 1 | 3 | 0 | 0 | 0 | 2 | 4 |
| Campbell city..... | 158 | 156 | 1 | 1 | 0 | 0 | 0 | 0 | 5 |
| Campbell township..... | 57 | 50 | 0 | 0 | 0 | 0 | 7 | 0 | 7 |
| Champion township..... | 53 | 53 | 0 | 0 | 0 | 0 | 0 | 0 | 0 |
| Connelly township..... | 116 | 114 | 0 | 0 | 0 | 0 | 0 | 2 | 2 |
| Deerhorn township..... | 97 | 94 | 0 | 3 | 0 | 0 | 0 | 0 | 1 |
| Doran city..... | 55 | 55 | 0 | 0 | 0 | 0 | 0 | 0 | 0 |
| Foxhome city..... | 116 | 113 | 0 | 1 | 0 | 0 | 0 | 2 | 0 |
| Foxhome township..... | 103 | 101 | 0 | 1 | 0 | 0 | 0 | 1 | 0 |
| Kent city..... | 81 | 81 | 0 | 0 | 0 | 0 | 0 | 0 | 0 |
| McCauleyville township..... | 61 | 61 | 0 | 0 | 0 | 0 | 0 | 0 | 0 |
| Manston township..... | 48 | 48 | 0 | 0 | 0 | 0 | 0 | 0 | 0 |
| Meadows township..... | 38 | 38 | 0 | 0 | 0 | 0 | 0 | 0 | 0 |
| Mitchell township..... | 85 | 85 | 0 | 0 | 0 | 0 | 0 | 0 | 0 |
| Nashua city..... | 68 | 68 | 0 | 0 | 0 | 0 | 0 | 0 | 10 |
| Nilsen township..... | 60 | 60 | 0 | 0 | 0 | 0 | 0 | 0 | 0 |
| Nordick township..... | 87 | 87 | 0 | 0 | 0 | 0 | 0 | 0 | 0 |
| Prairie View township..... | 196 | 192 | 4 | 0 | 0 | 0 | 0 | 0 | 0 |
| Roberts township..... | 110 | 109 | 0 | 0 | 0 | 0 | 1 | 0 | 1 |
| Rothsay city (part)..... | 274 | 270 | 0 | 4 | 0 | 0 | 0 | 0 | 0 |
| Sunnyside township..... | 136 | 131 | 0 | 2 | 0 | 0 | 0 | 3 | 1 |
| Tanberg township..... | 69 | 68 | 1 | 0 | 0 | 0 | 0 | 0 | 0 |
| Tenney city..... | 5 | 5 | 0 | 0 | 0 | 0 | 0 | 0 | 0 |
| Wolverton city..... | 142 | 136 | 0 | 0 | 0 | 0 | 0 | 6 | 0 |
| Wolverton township..... | 128 | 128 | 0 | 0 | 0 | 0 | 0 | 0 | 0 |
| Winona County..... | 51,461 | 48,573 | 650 | 133 | 1,101 | 2 | 401 | 601 | 1,244 |
| Altura city..... | 493 | 476 | 2 | 0 | 0 | 0 | 11 | 4 | 51 |
| Dakota city..... | 323 | 321 | 0 | 0 | 0 | 0 | 0 | 2 | 0 |
| Dresbach township..... | 456 | 437 | 0 | 3 | 5 | 0 | 2 | 9 | 15 |
| Elba city..... | 152 | 150 | 0 | 0 | 0 | 0 | 2 | 0 | 5 |
| Elba township..... | 311 | 310 | 0 | 0 | 0 | 0 | 0 | 1 | 9 |
| Fremont township..... | 355 | 352 | 1 | 1 | 0 | 0 | 0 | 1 | 7 |
| Goodview city..... | 4,036 | 3,875 | 33 | 8 | 71 | 0 | 19 | 30 | 84 |
| Hart township..... | 357 | 350 | 0 | 0 | 1 | 0 | 5 | 1 | 5 |
| Hillsdale township..... | 912 | 840 | 5 | 2 | 17 | 0 | 28 | 20 | 59 |
| Homer township..... | 1,356 | 1,318 | 6 | 2 | 14 | 0 | 9 | 7 | 17 |
| Homer CDP..... | 181 | 176 | 4 | 1 | 0 | 0 | 0 | 0 | 1 |
| La Crescent city (part)..... | 0 | 0 | 0 | 0 | 0 | 0 | 0 | 0 | 0 |
| Lewiston city..... | 1,620 | 1,571 | 20 | 2 | 11 | 0 | 7 | 9 | 21 |
| Minneiska city (part)..... | 50 | 50 | 0 | 0 | 0 | 0 | 0 | 0 | 0 |
| Minnesota City city..... | 204 | 203 | 0 | 1 | 0 | 0 | 0 | 0 | 1 |
| Mount Vernon township..... | 273 | 260 | 0 | 0 | 2 | 0 | 8 | 3 | 21 |
| New Hartford township..... | 890 | 837 | 16 | 4 | 12 | 0 | 14 | 7 | 24 |

Table 3.

Race and Hispanic or Latino Origin: 2010—Con.

[For information on confidentiality protection, nonsampling error, and definitions, see Selected Appendixes at <www.census.gov/prod/cen2010/cph-1-a.pdf>]

| Not Hispanic or Latino | | | | | | | | State County County Subdivision Place |
|------------------------|----------|---------------------------------|---|-------|--|--------------------|-------------------------|--|
| Total | One race | | | | | | Two or More Races | |
| | White | Black or African American | American Indian and Alaska Native | Asian | Native Hawaiian and Other Pacific Islander | Some Other Race | | |
| 3,884 | 3,796 | 4 | 17 | 38 | 0 | 3 | 26 | Washington County—Con. |
| 17,876 | 17,124 | 168 | 66 | 204 | 4 | 20 | 290 | Scandia city |
| 2,346 | 2,280 | 9 | 11 | 33 | 0 | 0 | 13 | Stillwater city |
| 3,963 | 3,708 | 37 | 14 | 148 | 1 | 0 | 55 | Stillwater township |
| 400 | 385 | 12 | 0 | 2 | 0 | 0 | 1 | West Lakeland township |
| 485 | 446 | 5 | 1 | 2 | 0 | 0 | 31 | White Bear Lake city (part) |
| 59,632 | 49,016 | 3,392 | 147 | 5,645 | 15 | 68 | 1,349 | Willemin city |
| | | | | | | | | Woodbury city |
| 8,873 | 8,632 | 74 | 22 | 86 | 2 | 4 | 53 | Watsonwan County |
| 140 | 139 | 0 | 0 | 0 | 0 | 0 | 1 | Adrian township |
| 236 | 234 | 0 | 0 | 1 | 0 | 0 | 1 | Antrim township |
| 436 | 383 | 5 | 0 | 43 | 2 | 0 | 3 | Butterfield city |
| 209 | 206 | 0 | 0 | 0 | 0 | 3 | 0 | Butterfield township |
| 98 | 96 | 0 | 0 | 0 | 0 | 0 | 2 | Darfur city |
| 202 | 202 | 0 | 0 | 0 | 0 | 0 | 0 | Fieldon township |
| 83 | 81 | 1 | 1 | 0 | 0 | 0 | 0 | La Salle city |
| 217 | 205 | 4 | 0 | 3 | 0 | 0 | 5 | Lewisville city |
| 336 | 334 | 0 | 0 | 0 | 0 | 0 | 2 | Long Lake township |
| 1,690 | 1,641 | 32 | 3 | 7 | 0 | 0 | 7 | Madelia city |
| 336 | 331 | 0 | 0 | 2 | 0 | 0 | 3 | Madelia township |
| 284 | 284 | 0 | 0 | 0 | 0 | 0 | 0 | Nelson township |
| 103 | 99 | 0 | 0 | 4 | 0 | 0 | 0 | Odin city |
| 156 | 156 | 0 | 0 | 0 | 0 | 0 | 0 | Odin township |
| 73 | 73 | 0 | 0 | 0 | 0 | 0 | 0 | Ormsby city (part) |
| 283 | 280 | 1 | 0 | 2 | 0 | 0 | 0 | Riverdale township |
| 298 | 297 | 0 | 1 | 0 | 0 | 0 | 0 | Rosendale township |
| 3,178 | 3,080 | 31 | 17 | 24 | 0 | 1 | 25 | St. James city |
| 249 | 249 | 0 | 0 | 0 | 0 | 0 | 0 | St. James township |
| 266 | 262 | 0 | 0 | 0 | 0 | 0 | 4 | South Branch township |
| 6,446 | 6,294 | 13 | 59 | 18 | 0 | 0 | 62 | Wilkin County |
| 133 | 129 | 0 | 0 | 0 | 0 | 0 | 4 | Akron township |
| 62 | 58 | 0 | 0 | 4 | 0 | 0 | 0 | Andrea township |
| 143 | 140 | 0 | 2 | 0 | 0 | 0 | 1 | Atherton township |
| 87 | 87 | 0 | 0 | 0 | 0 | 0 | 0 | Bradford township |
| 154 | 153 | 0 | 0 | 0 | 0 | 0 | 1 | Brandrup township |
| 3,300 | 3,196 | 6 | 43 | 14 | 0 | 0 | 41 | Breckenridge city |
| 251 | 246 | 1 | 2 | 0 | 0 | 0 | 2 | Breckenridge township |
| 153 | 151 | 1 | 1 | 0 | 0 | 0 | 0 | Campbell city |
| 50 | 50 | 0 | 0 | 0 | 0 | 0 | 0 | Campbell township |
| 53 | 53 | 0 | 0 | 0 | 0 | 0 | 0 | Champion township |
| 114 | 113 | 0 | 0 | 0 | 0 | 0 | 1 | Connelly township |
| 96 | 93 | 0 | 3 | 0 | 0 | 0 | 0 | Deerhorn township |
| 55 | 55 | 0 | 0 | 0 | 0 | 0 | 0 | Doran city |
| 116 | 113 | 0 | 1 | 0 | 0 | 0 | 2 | Foxhome city |
| 103 | 101 | 0 | 1 | 0 | 0 | 0 | 1 | Foxhome township |
| 81 | 81 | 0 | 0 | 0 | 0 | 0 | 0 | Kent city |
| 61 | 61 | 0 | 0 | 0 | 0 | 0 | 0 | McCauleyville township |
| 48 | 48 | 0 | 0 | 0 | 0 | 0 | 0 | Manston township |
| 38 | 38 | 0 | 0 | 0 | 0 | 0 | 0 | Meadows township |
| 85 | 85 | 0 | 0 | 0 | 0 | 0 | 0 | Mitchell township |
| 58 | 58 | 0 | 0 | 0 | 0 | 0 | 0 | Nashua city |
| 60 | 60 | 0 | 0 | 0 | 0 | 0 | 0 | Nilsen township |
| 87 | 87 | 0 | 0 | 0 | 0 | 0 | 0 | Nordick township |
| 196 | 192 | 4 | 0 | 0 | 0 | 0 | 0 | Prairie View township |
| 109 | 109 | 0 | 0 | 0 | 0 | 0 | 0 | Roberts township |
| 274 | 270 | 0 | 4 | 0 | 0 | 0 | 0 | Rothsay city (part) |
| 135 | 130 | 0 | 2 | 0 | 0 | 0 | 3 | Sunnyside township |
| 69 | 68 | 1 | 0 | 0 | 0 | 0 | 0 | Tanberg township |
| 5 | 5 | 0 | 0 | 0 | 0 | 0 | 0 | Tenney city |
| 142 | 136 | 0 | 0 | 0 | 0 | 0 | 6 | Wolverton city |
| 128 | 128 | 0 | 0 | 0 | 0 | 0 | 0 | Wolverton township |
| 50,217 | 47,828 | 642 | 116 | 1,097 | 2 | 27 | 505 | Winona County |
| 442 | 436 | 2 | 0 | 0 | 0 | 0 | 4 | Altura city |
| 323 | 321 | 0 | 0 | 0 | 0 | 0 | 2 | Dakota city |
| 441 | 428 | 0 | 2 | 5 | 0 | 0 | 6 | Dresbach township |
| 147 | 147 | 0 | 0 | 0 | 0 | 0 | 0 | Elba city |
| 302 | 301 | 0 | 0 | 0 | 0 | 0 | 1 | Elba township |
| 348 | 346 | 1 | 0 | 0 | 0 | 0 | 1 | Fremont township |
| 3,952 | 3,813 | 33 | 8 | 71 | 0 | 2 | 25 | Goodview city |
| 352 | 350 | 0 | 0 | 1 | 0 | 0 | 1 | Hart township |
| 853 | 813 | 5 | 1 | 17 | 0 | 0 | 17 | Hillsdale township |
| 1,339 | 1,314 | 6 | 2 | 13 | 0 | 0 | 4 | Homer township |
| 180 | 175 | 4 | 1 | 0 | 0 | 0 | 0 | Homer CDP |
| 0 | 0 | 0 | 0 | 0 | 0 | 0 | 0 | La Crescent city (part) |
| 1,599 | 1,558 | 20 | 2 | 11 | 0 | 0 | 8 | Lewiston city |
| 50 | 50 | 0 | 0 | 0 | 0 | 0 | 0 | Minneiska city (part) |
| 203 | 202 | 0 | 1 | 0 | 0 | 0 | 0 | Minnesota City city |
| 252 | 247 | 0 | 0 | 2 | 0 | 0 | 3 | Mount Vernon township |
| 866 | 827 | 16 | 4 | 12 | 0 | 0 | 7 | New Hartford township |

Table 3.

Race and Hispanic or Latino Origin: 2010—Con.

[For information on confidentiality protection, nonsampling error, and definitions, see Selected Appendixes at <www.census.gov/prod/cen2010/cph-1-a.pdf>]

| State County County Subdivision Place | Total population | Race | | | | | | | Hispanic or Latino (of any race) |
|--|---------------------|----------|---------------------------------|--|-------|--|--------------------|-------------------------|--|
| | | One race | | | | | | Two or More Races | |
| | | White | Black or African American | American Indian and Alaska Native | Asian | Native Hawaiian and Other Pacific Islander | Some Other Race | | |
| Winona County--Con. | | | | | | | | | |
| Norton township..... | 490 | 470 | 0 | 0 | 3 | 0 | 9 | 8 | 21 |
| Pleasant Hill township..... | 531 | 529 | 0 | 0 | 1 | 0 | 0 | 1 | 1 |
| Richmond township..... | 699 | 689 | 6 | 0 | 0 | 0 | 2 | 2 | 5 |
| Rollingstone city..... | 664 | 655 | 0 | 2 | 6 | 0 | 0 | 1 | 5 |
| Rollingstone township..... | 701 | 674 | 0 | 5 | 19 | 0 | 1 | 2 | 7 |
| St. Charles city..... | 3,735 | 3,427 | 21 | 13 | 95 | 0 | 112 | 67 | 330 |
| St. Charles township..... | 629 | 611 | 0 | 4 | 1 | 0 | 12 | 1 | 17 |
| Saratoga township..... | 618 | 601 | 0 | 1 | 3 | 0 | 2 | 11 | 11 |
| Stockton city..... | 697 | 668 | 5 | 0 | 17 | 0 | 3 | 4 | 12 |
| Utica city..... | 291 | 279 | 0 | 5 | 0 | 0 | 0 | 7 | 10 |
| Utica township..... | 639 | 627 | 1 | 2 | 0 | 0 | 0 | 9 | 12 |
| Warren township..... | 651 | 638 | 0 | 0 | 4 | 0 | 4 | 5 | 10 |
| Whitewater township..... | 198 | 186 | 4 | 0 | 0 | 0 | 1 | 7 | 7 |
| Wilson township..... | 1,177 | 1,153 | 2 | 3 | 5 | 0 | 3 | 11 | 15 |
| Winona city..... | 27,592 | 25,664 | 528 | 73 | 808 | 2 | 147 | 370 | 460 |
| Wiscoy township..... | 361 | 352 | 0 | 2 | 6 | 0 | 0 | 1 | 2 |
| Wright County..... | 124,700 | 118,518 | 1,328 | 419 | 1,478 | 44 | 1,007 | 1,906 | 3,052 |
| Albertville city..... | 7,044 | 6,449 | 174 | 23 | 214 | 2 | 42 | 140 | 197 |
| Albion township..... | 1,255 | 1,237 | 8 | 2 | 3 | 0 | 0 | 5 | 7 |
| Annandale city..... | 3,228 | 3,109 | 15 | 7 | 9 | 0 | 50 | 38 | 101 |
| Buffalo city..... | 15,453 | 14,694 | 120 | 80 | 138 | 6 | 110 | 305 | 428 |
| Buffalo township..... | 1,804 | 1,778 | 3 | 0 | 8 | 1 | 6 | 8 | 34 |
| Chatham township..... | 1,302 | 1,290 | 1 | 1 | 3 | 0 | 2 | 5 | 10 |
| Clearwater city (part)..... | 1,735 | 1,670 | 23 | 9 | 6 | 0 | 6 | 21 | 56 |
| Clearwater township..... | 1,306 | 1,293 | 0 | 4 | 2 | 0 | 3 | 4 | 10 |
| Cokato city..... | 2,694 | 2,560 | 8 | 13 | 13 | 1 | 61 | 38 | 116 |
| Cokato township..... | 1,311 | 1,267 | 3 | 14 | 1 | 0 | 6 | 20 | 22 |
| Corinna township..... | 2,322 | 2,276 | 15 | 3 | 7 | 0 | 7 | 14 | 21 |
| Dayton city (part)..... | 54 | 50 | 0 | 0 | 0 | 0 | 0 | 4 | 2 |
| Delano city..... | 5,464 | 5,247 | 21 | 16 | 53 | 1 | 32 | 94 | 75 |
| Franklin township..... | 2,760 | 2,699 | 13 | 3 | 13 | 0 | 12 | 20 | 43 |
| French Lake township..... | 1,172 | 1,158 | 4 | 0 | 1 | 0 | 2 | 7 | 1 |
| Hanover city (part)..... | 2,329 | 2,239 | 17 | 5 | 36 | 0 | 6 | 26 | 29 |
| Howard Lake city..... | 1,962 | 1,894 | 12 | 5 | 4 | 2 | 30 | 15 | 93 |
| Maple Lake city..... | 2,059 | 2,002 | 14 | 5 | 6 | 0 | 4 | 28 | 19 |
| Maple Lake township..... | 2,048 | 2,010 | 2 | 2 | 7 | 0 | 8 | 19 | 21 |
| Marysville township..... | 2,147 | 2,078 | 3 | 5 | 11 | 1 | 19 | 30 | 88 |
| Middleville township..... | 937 | 926 | 2 | 3 | 2 | 0 | 3 | 1 | 6 |
| Monticello city..... | 12,759 | 11,812 | 195 | 64 | 130 | 4 | 291 | 263 | 686 |
| Monticello township..... | 3,181 | 3,087 | 13 | 10 | 27 | 0 | 15 | 29 | 52 |
| Montrose city..... | 2,847 | 2,710 | 16 | 5 | 26 | 0 | 35 | 55 | 85 |
| Otsego city..... | 13,571 | 12,652 | 242 | 56 | 239 | 18 | 103 | 261 | 329 |
| Rockford city (part)..... | 3,890 | 3,650 | 39 | 21 | 55 | 0 | 20 | 105 | 76 |
| Rockford township..... | 3,194 | 3,100 | 26 | 10 | 22 | 0 | 14 | 22 | 42 |
| St. Michael city..... | 16,399 | 15,293 | 308 | 35 | 395 | 6 | 92 | 270 | 311 |
| Silver Creek township..... | 2,335 | 2,298 | 5 | 5 | 13 | 0 | 3 | 11 | 22 |
| Silver Creek CDP..... | 256 | 255 | 0 | 1 | 0 | 0 | 0 | 0 | 2 |
| South Haven city..... | 187 | 175 | 1 | 2 | 1 | 0 | 1 | 7 | 9 |
| Southside township..... | 1,521 | 1,504 | 2 | 0 | 2 | 0 | 0 | 13 | 9 |
| Stockholm township..... | 959 | 925 | 7 | 3 | 9 | 2 | 8 | 5 | 5 |
| Victor township..... | 1,032 | 1,021 | 3 | 1 | 4 | 0 | 2 | 1 | 11 |
| Waverly city..... | 1,357 | 1,320 | 7 | 5 | 11 | 0 | 1 | 13 | 17 |
| Woodland township..... | 1,082 | 1,045 | 6 | 2 | 7 | 0 | 13 | 9 | 19 |
| Yellow Medicine County..... | 10,438 | 9,806 | 16 | 314 | 33 | 6 | 138 | 125 | 397 |
| Burton township..... | 148 | 148 | 0 | 0 | 0 | 0 | 0 | 0 | 0 |
| Canby city..... | 1,795 | 1,757 | 5 | 1 | 6 | 0 | 14 | 12 | 43 |
| Clarkfield city..... | 863 | 825 | 2 | 6 | 1 | 0 | 26 | 3 | 43 |
| Echo city..... | 278 | 255 | 0 | 4 | 4 | 0 | 5 | 10 | 16 |
| Echo township..... | 145 | 140 | 0 | 0 | 0 | 0 | 5 | 0 | 5 |
| Florida township..... | 129 | 129 | 0 | 0 | 0 | 0 | 0 | 0 | 0 |
| Fortier township..... | 99 | 98 | 0 | 0 | 0 | 0 | 0 | 1 | 0 |
| Friendship township..... | 192 | 187 | 0 | 2 | 0 | 0 | 1 | 2 | 3 |
| Granite Falls city (part)..... | 2,044 | 1,843 | 7 | 96 | 7 | 0 | 48 | 43 | 114 |
| Hammer township..... | 196 | 195 | 0 | 0 | 1 | 0 | 0 | 0 | 0 |
| Hanley Falls city..... | 304 | 282 | 1 | 4 | 0 | 4 | 11 | 2 | 88 |
| Hazel Run city..... | 63 | 58 | 0 | 1 | 0 | 0 | 1 | 3 | 2 |
| Hazel Run township..... | 193 | 183 | 0 | 0 | 6 | 1 | 0 | 3 | 0 |
| Lisbon township..... | 201 | 201 | 0 | 0 | 0 | 0 | 0 | 0 | 1 |
| Minnesota Falls township..... | 429 | 235 | 0 | 174 | 2 | 0 | 0 | 18 | 7 |
| Norman township..... | 264 | 263 | 1 | 0 | 0 | 0 | 0 | 0 | 1 |
| Normania township..... | 191 | 187 | 0 | 0 | 0 | 0 | 1 | 3 | 1 |
| Omro township..... | 161 | 154 | 0 | 0 | 2 | 0 | 4 | 1 | 7 |
| Oshkosh township..... | 210 | 206 | 0 | 2 | 0 | 0 | 0 | 2 | 0 |
| Porter city..... | 183 | 182 | 0 | 0 | 1 | 0 | 0 | 0 | 2 |
| Posen township..... | 219 | 218 | 0 | 0 | 0 | 0 | 0 | 1 | 1 |
| St. Leo city..... | 100 | 98 | 0 | 0 | 0 | 0 | 0 | 2 | 5 |
| Sandnes township..... | 199 | 191 | 0 | 1 | 0 | 0 | 7 | 0 | 7 |
| Sioux Agency township..... | 226 | 214 | 0 | 0 | 1 | 1 | 7 | 3 | 7 |
| Stony Run township..... | 432 | 426 | 0 | 0 | 0 | 0 | 0 | 6 | 0 |

Table 3.

Race and Hispanic or Latino Origin: 2010—Con.

[For information on confidentiality protection, nonsampling error, and definitions, see Selected Appendixes at <www.census.gov/prod/cen2010/cph-1-a.pdf>]

| Not Hispanic or Latino | | | | | | | | State County County Subdivision Place |
|------------------------|----------|---------------------------------|---|-------|--|--------------------|-------------------------|--|
| Total | One race | | | | | | Two or More Races | |
| | White | Black or African American | American Indian and Alaska Native | Asian | Native Hawaiian and Other Pacific Islander | Some Other Race | | |
| 469 | 458 | 0 | 0 | 3 | 0 | 0 | 8 | Winona County—Con. |
| 530 | 528 | 0 | 0 | 1 | 0 | 0 | 1 | Norton township |
| 694 | 686 | 6 | 0 | 0 | 0 | 0 | 2 | Pleasant Hill township |
| 659 | 650 | 0 | 2 | 6 | 0 | 0 | 1 | Richmond township |
| 694 | 668 | 0 | 5 | 19 | 0 | 1 | 1 | Rollingstone city |
| 3,405 | 3,237 | 21 | 12 | 95 | 0 | 0 | 40 | Rollingstone township |
| 612 | 605 | 0 | 4 | 1 | 0 | 1 | 1 | St. Charles city |
| 607 | 593 | 0 | 1 | 3 | 0 | 0 | 1 | St. Charles township |
| 685 | 662 | 5 | 0 | 17 | 0 | 0 | 10 | Saratoga township |
| 281 | 269 | 0 | 5 | 0 | 0 | 0 | 1 | Stockton city |
| 627 | 619 | 0 | 2 | 0 | 0 | 0 | 7 | Utica city |
| 641 | 632 | 0 | 0 | 0 | 0 | 0 | 6 | Utica township |
| 191 | 185 | 0 | 0 | 4 | 0 | 0 | 5 | Warren township |
| 1,162 | 1,143 | 0 | 2 | 0 | 0 | 0 | 6 | Whitewater township |
| 27,132 | 25,388 | 527 | 63 | 5 | 0 | 1 | 11 | Wilson township |
| 359 | 352 | 0 | 0 | 805 | 2 | 22 | 325 | Winona city |
| | | | | 6 | 0 | 0 | 1 | Wiscovy township |
| 121,648 | 116,786 | 1,286 | 397 | 1,459 | 42 | 77 | 1,601 | Wright County |
| 6,847 | 6,318 | 174 | 23 | 209 | 2 | 1 | 120 | Albertville city |
| 1,248 | 1,230 | 8 | 2 | 3 | 0 | 0 | 5 | Albion township |
| 3,127 | 3,073 | 14 | 6 | 7 | 0 | 0 | 27 | Annandale city |
| 15,025 | 14,433 | 117 | 77 | 137 | 6 | 8 | 247 | Buffalo city |
| 1,770 | 1,755 | 2 | 0 | 8 | 0 | 0 | 5 | Buffalo township |
| 1,292 | 1,280 | 1 | 1 | 3 | 0 | 2 | 5 | Chatham township |
| 1,679 | 1,629 | 20 | 4 | 6 | 0 | 0 | 20 | Clearwater city (part) |
| 1,296 | 1,290 | 0 | 4 | 1 | 0 | 0 | 1 | Clearwater township |
| 2,578 | 2,506 | 8 | 11 | 13 | 1 | 4 | 35 | Cokato city |
| 1,289 | 1,263 | 2 | 14 | 0 | 0 | 1 | 9 | Cokato township |
| 2,301 | 2,267 | 13 | 3 | 7 | 0 | 3 | 8 | Corinna township |
| 52 | 48 | 0 | 0 | 0 | 0 | 0 | 4 | Dayton city (part) |
| 5,389 | 5,216 | 20 | 16 | 52 | 1 | 0 | 84 | Delano city |
| 2,717 | 2,669 | 10 | 3 | 12 | 0 | 6 | 17 | Franklin township |
| 1,171 | 1,158 | 4 | 0 | 1 | 0 | 2 | 6 | French Lake township |
| 2,300 | 2,223 | 17 | 5 | 36 | 0 | 0 | 19 | Hanover city (part) |
| 1,869 | 1,839 | 6 | 5 | 4 | 2 | 5 | 8 | Howard Lake city |
| 2,040 | 1,993 | 14 | 5 | 6 | 0 | 0 | 22 | Maple Lake city |
| 2,027 | 2,000 | 2 | 2 | 7 | 0 | 1 | 15 | Maple Lake township |
| 2,059 | 2,017 | 3 | 5 | 11 | 1 | 0 | 22 | Marysville township |
| 931 | 923 | 2 | 3 | 2 | 0 | 0 | 1 | Middleville township |
| 12,073 | 11,452 | 192 | 61 | 130 | 4 | 10 | 224 | Monticello city |
| 3,129 | 3,053 | 9 | 10 | 27 | 0 | 4 | 26 | Monticello township |
| 2,762 | 2,670 | 16 | 5 | 26 | 0 | 0 | 45 | Montrose city |
| 13,242 | 12,464 | 239 | 52 | 236 | 18 | 6 | 227 | Otsego city |
| 3,814 | 3,601 | 39 | 21 | 55 | 0 | 5 | 93 | Rockford city (part) |
| 3,152 | 3,072 | 25 | 10 | 22 | 0 | 4 | 19 | Rockford township |
| 16,088 | 15,116 | 300 | 31 | 395 | 5 | 8 | 233 | St. Michael city |
| 2,313 | 2,279 | 4 | 5 | 13 | 0 | 1 | 11 | Silver Creek township |
| 254 | 253 | 0 | 1 | 0 | 0 | 0 | 0 | Silver Creek CDP |
| 178 | 171 | 0 | 2 | 1 | 0 | 0 | 4 | South Haven city |
| 1,512 | 1,496 | 2 | 0 | 2 | 0 | 0 | 12 | Southside township |
| 954 | 923 | 7 | 3 | 8 | 2 | 6 | 5 | Stockholm township |
| 1,021 | 1,012 | 3 | 1 | 4 | 0 | 0 | 1 | Victor township |
| 1,340 | 1,308 | 7 | 5 | 8 | 0 | 0 | 12 | Waverly city |
| 1,063 | 1,039 | 6 | 2 | 7 | 0 | 0 | 9 | Woodland township |
| 10,041 | 9,581 | 15 | 301 | 30 | 2 | 8 | 104 | Yellow Medicine County |
| 148 | 148 | 0 | 0 | 0 | 0 | 0 | 0 | Burton township |
| 1,752 | 1,727 | 5 | 1 | 6 | 0 | 2 | 11 | Canby city |
| 820 | 808 | 2 | 6 | 1 | 0 | 0 | 3 | Clarkfield city |
| 262 | 251 | 0 | 4 | 1 | 0 | 0 | 6 | Echo city |
| 140 | 140 | 0 | 0 | 0 | 0 | 0 | 0 | Echo township |
| 129 | 129 | 0 | 0 | 0 | 0 | 0 | 0 | Florida township |
| 99 | 98 | 0 | 0 | 0 | 0 | 0 | 1 | Fortier township |
| 189 | 187 | 0 | 2 | 0 | 0 | 0 | 0 | Friendship township |
| 1,930 | 1,783 | 7 | 91 | 7 | 0 | 6 | 36 | Granite Falls city (part) |
| 196 | 195 | 0 | 0 | 1 | 0 | 0 | 0 | Hammer township |
| 216 | 211 | 1 | 4 | 0 | 0 | 0 | 0 | Hanley Falls city |
| 61 | 58 | 0 | 1 | 0 | 0 | 0 | 2 | Hazel Run city |
| 193 | 183 | 0 | 0 | 6 | 1 | 0 | 3 | Hazel Run township |
| 200 | 200 | 0 | 0 | 0 | 0 | 0 | 0 | Lisbon township |
| 422 | 229 | 0 | 173 | 2 | 0 | 0 | 18 | Minnesota Falls township |
| 263 | 263 | 0 | 0 | 0 | 0 | 0 | 0 | Norman township |
| 190 | 187 | 0 | 0 | 0 | 0 | 0 | 3 | Normania township |
| 154 | 151 | 0 | 0 | 2 | 0 | 0 | 1 | Omro township |
| 210 | 206 | 0 | 2 | 0 | 0 | 0 | 2 | Oshkosh township |
| 181 | 180 | 0 | 0 | 1 | 0 | 0 | 0 | Porter city |
| 218 | 217 | 0 | 0 | 0 | 0 | 0 | 1 | Posen township |
| 95 | 93 | 0 | 0 | 0 | 0 | 0 | 2 | St. Leo city |
| 192 | 191 | 0 | 1 | 0 | 0 | 0 | 0 | Sandnes township |
| 219 | 214 | 0 | 0 | 1 | 1 | 0 | 3 | Sioux Agency township |
| 431 | 426 | 0 | 0 | 0 | 0 | 0 | 5 | Stony Run township |

Table 3.

Race and Hispanic or Latino Origin: 2010—Con.

[For information on confidentiality protection, nonsampling error, and definitions, see Selected Appendixes at <www.census.gov/prod/cen2010/cph-1-a.pdf>]

| State County County Subdivision Place | Total population | Race | | | | | | | Hispanic or Latino (of any race) |
|--|---------------------|----------|---------------------------------|---|-------|--|--------------------|-------------------------|--|
| | | One race | | | | | | Two or More Races | |
| | | White | Black or African American | American Indian and Alaska Native | Asian | Native Hawaiian and Other Pacific Islander | Some Other Race | | |
| Yellow Medicine County—Con. | | | | | | | | | |
| Swede Prairie township..... | 170 | 168 | 0 | 1 | 0 | 0 | 0 | 1 | 2 |
| Tyro township..... | 181 | 180 | 0 | 0 | 1 | 0 | 0 | 0 | 0 |
| Wergeland township..... | 153 | 152 | 0 | 0 | 0 | 0 | 1 | 0 | 1 |
| Wood Lake city..... | 439 | 406 | 0 | 20 | 0 | 0 | 7 | 6 | 33 |
| Wood Lake township..... | 231 | 225 | 0 | 2 | 1 | 0 | 0 | 3 | 7 |

Table 3.

Race and Hispanic or Latino Origin: 2010—Con.

[For information on confidentiality protection, nonsampling error, and definitions, see Selected Appendixes at <www.census.gov/prod/cen2010/cph-1-a.pdf>]

| Not Hispanic or Latino | | | | | | | | State County County Subdivision Place |
|------------------------|----------|---------------------------------|---|-------|--|--------------------|-------------------------|--|
| Total | One race | | | | | | Two or More Races | |
| | White | Black or African American | American Indian and Alaska Native | Asian | Native Hawaiian and Other Pacific Islander | Some Other Race | | |
| | | | | | | | | Yellow Medicine County—Con. |
| 168 | 166 | 0 | 1 | 0 | 0 | 0 | 1 | Swede Prairie township |
| 181 | 180 | 0 | 0 | 1 | 0 | 0 | 0 | Tyro township |
| 152 | 152 | 0 | 0 | 0 | 0 | 0 | 0 | Wergeland township |
| 406 | 390 | 0 | 13 | 0 | 0 | 0 | 3 | Wood Lake city |
| 224 | 218 | 0 | 2 | 1 | 0 | 0 | 3 | Wood Lake township |

Table 4.

Race and Hispanic or Latino Origin: 2010

[For information on confidentiality protection, nonsampling error, and definitions, see Selected Appendixes at <www.census.gov/prod/cen2010/cph-1-a.pdf>]

| State County Place and County Subdivision | Total population | Race | | | | | | Two or More Races | Hispanic or Latino (of any race) |
|---|---------------------|-----------|---------------------------------|--|---------|--|--------------------|-------------------------|--|
| | | One race | | | | | | | |
| | | White | Black or African American | American Indian and Alaska Native | Asian | Native Hawaiian and Other Pacific Islander | Some Other Race | | |
| Minnesota..... | 5,303,925 | 4,524,062 | 274,412 | 60,916 | 214,234 | 2,156 | 103,000 | 125,145 | 250,258 |
| COUNTY | | | | | | | | | |
| Aitkin County..... | 16,202 | 15,494 | 57 | 390 | 27 | 4 | 21 | 209 | 151 |
| Anoka County..... | 330,844 | 287,802 | 14,503 | 2,257 | 12,868 | 104 | 4,789 | 8,521 | 12,020 |
| Becker County..... | 32,504 | 28,720 | 138 | 2,455 | 125 | 7 | 87 | 972 | 398 |
| Beltrami County..... | 44,442 | 33,359 | 262 | 9,004 | 309 | 18 | 113 | 1,377 | 676 |
| Benton County..... | 38,451 | 36,348 | 749 | 159 | 425 | 4 | 151 | 615 | 632 |
| Big Stone County..... | 5,269 | 5,175 | 11 | 22 | 4 | 0 | 15 | 42 | 41 |
| Blue Earth County..... | 64,013 | 59,400 | 1,741 | 178 | 1,249 | 22 | 398 | 1,025 | 1,586 |
| Brown County..... | 25,893 | 25,245 | 61 | 21 | 153 | 2 | 228 | 183 | 860 |
| Carlton County..... | 35,386 | 31,727 | 498 | 2,086 | 160 | 4 | 56 | 855 | 484 |
| Carver County..... | 91,042 | 84,450 | 1,124 | 208 | 2,478 | 15 | 1,331 | 1,436 | 3,515 |
| Cass County..... | 28,567 | 24,534 | 61 | 3,196 | 88 | 3 | 58 | 627 | 340 |
| Chippewa County..... | 12,441 | 11,632 | 65 | 119 | 57 | 97 | 317 | 154 | 611 |
| Chisago County..... | 53,887 | 51,621 | 645 | 324 | 478 | 10 | 139 | 670 | 835 |
| Clay County..... | 58,999 | 54,684 | 842 | 803 | 846 | 21 | 528 | 1,275 | 2,056 |
| Clearwater County..... | 8,695 | 7,579 | 30 | 782 | 21 | 1 | 17 | 265 | 120 |
| Cook County..... | 5,176 | 4,559 | 17 | 446 | 27 | 3 | 13 | 111 | 58 |
| Cottonwood County..... | 11,687 | 10,773 | 87 | 27 | 317 | 17 | 318 | 148 | 720 |
| Crow Wing County..... | 62,500 | 60,368 | 313 | 526 | 232 | 16 | 137 | 908 | 652 |
| Dakota County..... | 398,552 | 339,499 | 18,709 | 1,647 | 17,451 | 216 | 9,556 | 11,474 | 23,966 |
| Dodge County..... | 20,087 | 19,294 | 60 | 54 | 90 | 4 | 312 | 273 | 915 |
| Douglas County..... | 36,009 | 35,186 | 150 | 105 | 364 | 4 | 73 | 327 | 341 |
| Faribault County..... | 14,553 | 14,042 | 47 | 62 | 43 | 0 | 225 | 134 | 817 |
| Fillmore County..... | 20,866 | 20,497 | 49 | 22 | 71 | 0 | 54 | 173 | 207 |
| Freeborn County..... | 31,255 | 29,121 | 231 | 68 | 238 | 18 | 1,061 | 518 | 2,750 |
| Goodhue County..... | 46,183 | 43,684 | 445 | 533 | 274 | 17 | 511 | 719 | 1,342 |
| Grant County..... | 6,018 | 5,864 | 19 | 9 | 14 | 1 | 42 | 69 | 94 |
| Hennepin County..... | 1,152,425 | 856,834 | 136,262 | 10,591 | 71,905 | 506 | 38,878 | 37,449 | 77,676 |
| Houston County..... | 19,027 | 18,570 | 101 | 33 | 89 | 2 | 12 | 220 | 132 |
| Hubbard County..... | 20,428 | 19,314 | 48 | 557 | 50 | 2 | 92 | 365 | 327 |
| Isanti County..... | 37,816 | 36,319 | 245 | 174 | 309 | 19 | 134 | 616 | 582 |
| Itasca County..... | 45,058 | 42,195 | 144 | 1,568 | 142 | 12 | 74 | 923 | 417 |
| Jackson County..... | 10,266 | 9,830 | 47 | 24 | 140 | 1 | 120 | 104 | 277 |
| Kanabec County..... | 16,239 | 15,754 | 55 | 90 | 53 | 3 | 34 | 250 | 214 |
| Kandiyohi County..... | 42,239 | 39,206 | 984 | 130 | 172 | 19 | 1,221 | 507 | 4,710 |
| Kittson County..... | 4,552 | 4,484 | 11 | 4 | 16 | 0 | 12 | 25 | 69 |
| Koochiching County..... | 13,311 | 12,593 | 78 | 311 | 44 | 3 | 25 | 257 | 147 |
| Lac qui Parle County..... | 7,259 | 7,087 | 17 | 17 | 29 | 3 | 45 | 61 | 108 |
| Lake County..... | 10,866 | 10,616 | 16 | 51 | 31 | 0 | 15 | 137 | 80 |
| Lake of the Woods County..... | 4,045 | 3,874 | 14 | 28 | 33 | 0 | 13 | 83 | 35 |
| Le Sueur County..... | 27,703 | 26,443 | 94 | 81 | 161 | 5 | 610 | 309 | 1,444 |
| Lincoln County..... | 5,896 | 5,777 | 8 | 9 | 14 | 0 | 43 | 45 | 72 |
| Lyon County..... | 25,857 | 23,360 | 587 | 114 | 679 | 7 | 708 | 402 | 1,541 |
| McLeod County..... | 36,651 | 35,159 | 199 | 101 | 267 | 17 | 547 | 361 | 1,811 |
| Mahnomen County..... | 5,413 | 2,713 | 11 | 2,215 | 3 | 1 | 3 | 467 | 99 |
| Marshall County..... | 9,439 | 9,119 | 26 | 43 | 19 | 3 | 148 | 81 | 337 |
| Martin County..... | 20,840 | 20,142 | 64 | 59 | 104 | 6 | 277 | 188 | 744 |
| Meeker County..... | 23,300 | 22,663 | 77 | 44 | 59 | 13 | 272 | 172 | 767 |
| Mille Lacs County..... | 26,097 | 23,778 | 97 | 1,571 | 83 | 7 | 78 | 483 | 377 |
| Morrison County..... | 33,198 | 32,426 | 131 | 66 | 101 | 11 | 104 | 359 | 402 |
| Mower County..... | 39,163 | 35,495 | 818 | 97 | 649 | 40 | 1,336 | 728 | 4,138 |
| Murray County..... | 8,725 | 8,435 | 25 | 11 | 78 | 2 | 103 | 71 | 242 |
| Nicollet County..... | 32,727 | 30,666 | 667 | 99 | 431 | 1 | 397 | 466 | 1,226 |
| Nobles County..... | 21,378 | 16,206 | 743 | 111 | 1,168 | 10 | 2,746 | 394 | 4,820 |
| Norman County..... | 6,852 | 6,455 | 13 | 109 | 25 | 0 | 92 | 158 | 276 |
| Olmsted County..... | 144,248 | 123,605 | 6,870 | 353 | 7,806 | 65 | 2,368 | 3,181 | 6,081 |
| Otter Tail County..... | 57,303 | 55,080 | 430 | 279 | 271 | 34 | 510 | 699 | 1,490 |
| Pennington County..... | 13,930 | 13,067 | 192 | 213 | 87 | 1 | 121 | 249 | 380 |
| Pine County..... | 29,750 | 27,347 | 597 | 921 | 131 | 8 | 188 | 558 | 723 |
| Pipestone County..... | 9,596 | 8,975 | 56 | 100 | 69 | 0 | 216 | 180 | 355 |
| Polk County..... | 31,600 | 29,495 | 270 | 453 | 218 | 2 | 497 | 665 | 1,720 |
| Pope County..... | 10,995 | 10,766 | 38 | 24 | 39 | 2 | 29 | 97 | 95 |
| Ramsey County..... | 508,640 | 356,547 | 56,170 | 4,043 | 59,301 | 247 | 14,776 | 17,556 | 36,483 |
| Red Lake County..... | 4,089 | 3,934 | 8 | 52 | 4 | 4 | 27 | 60 | 101 |
| Redwood County..... | 16,059 | 14,305 | 75 | 796 | 507 | 2 | 59 | 315 | 335 |
| Renville County..... | 15,730 | 15,014 | 44 | 91 | 54 | 6 | 356 | 165 | 1,046 |
| Rice County..... | 64,142 | 57,275 | 2,072 | 300 | 1,314 | 40 | 1,978 | 1,163 | 5,122 |
| Rock County..... | 9,687 | 9,365 | 59 | 34 | 53 | 1 | 56 | 119 | 197 |
| Roseau County..... | 15,629 | 14,767 | 39 | 201 | 392 | 3 | 17 | 210 | 116 |
| St. Louis County..... | 200,226 | 186,212 | 2,739 | 4,477 | 1,774 | 64 | 445 | 4,515 | 2,409 |
| Scott County..... | 129,928 | 112,212 | 3,376 | 1,072 | 7,347 | 97 | 2,886 | 2,938 | 5,771 |
| Sherburne County..... | 88,499 | 83,211 | 1,689 | 439 | 1,131 | 18 | 511 | 1,500 | 1,941 |
| Sibley County..... | 15,226 | 14,430 | 48 | 30 | 85 | 2 | 451 | 180 | 1,098 |

Table 4.

Race and Hispanic or Latino Origin: 2010—Con.

[For information on confidentiality protection, nonsampling error, and definitions, see Selected Appendixes at <www.census.gov/prod/cen2010/cph-1-a.pdf>]

| Not Hispanic or Latino | | | | | | | | State County Place and County Subdivision |
|------------------------|-----------|---------------------------------|---|---------|--|--------------------|-------------------------|---|
| Total | One race | | | | | | Two or More Races | |
| | White | Black or African American | American Indian and Alaska Native | Asian | Native Hawaiian and Other Pacific Islander | Some Other Race | | |
| 5,053,667 | 4,405,142 | 269,141 | 55,421 | 212,996 | 1,860 | 5,947 | 103,160 | Minnesota |
| | | | | | | | | COUNTY |
| 16,051 | 15,398 | 53 | 376 | 27 | 4 | 5 | 188 | Aitkin County |
| 318,824 | 281,929 | 14,282 | 1,994 | 12,796 | 91 | 378 | 7,354 | Anoka County |
| 32,106 | 28,539 | 128 | 2,372 | 124 | 7 | 17 | 919 | Becker County |
| 43,766 | 33,066 | 251 | 8,821 | 304 | 18 | 17 | 1,289 | Beltrami County |
| 37,819 | 35,939 | 738 | 146 | 420 | 4 | 15 | 557 | Benton County |
| 5,228 | 5,150 | 10 | 22 | 4 | 0 | 5 | 37 | Big Stone County |
| 62,427 | 58,394 | 1,717 | 142 | 1,247 | 21 | 44 | 862 | Blue Earth County |
| 25,033 | 24,662 | 56 | 19 | 152 | 2 | 0 | 142 | Brown County |
| 34,902 | 31,458 | 494 | 2,012 | 160 | 2 | 9 | 767 | Carlton County |
| 87,527 | 82,536 | 1,068 | 186 | 2,456 | 9 | 69 | 1,203 | Carver County |
| 28,227 | 24,383 | 59 | 3,092 | 88 | 3 | 12 | 590 | Cass County |
| 11,830 | 11,370 | 65 | 116 | 57 | 97 | 2 | 123 | Chippewa County |
| 53,052 | 51,013 | 636 | 313 | 471 | 9 | 19 | 591 | Chisago County |
| 56,943 | 53,434 | 825 | 744 | 836 | 17 | 38 | 1,049 | Clay County |
| 8,575 | 7,537 | 30 | 752 | 21 | 1 | 1 | 233 | Clearwater County |
| 5,118 | 4,528 | 15 | 437 | 27 | 3 | 1 | 107 | Cook County |
| 10,967 | 10,432 | 82 | 23 | 302 | 17 | 6 | 105 | Cottonwood County |
| 61,848 | 59,979 | 297 | 471 | 232 | 15 | 28 | 826 | Crow Wing County |
| 374,586 | 327,962 | 18,235 | 1,339 | 17,350 | 199 | 647 | 8,854 | Dakota County |
| 19,172 | 18,780 | 59 | 38 | 90 | 4 | 9 | 192 | Dodge County |
| 35,668 | 34,974 | 146 | 94 | 163 | 3 | 7 | 281 | Douglas County |
| 13,736 | 13,519 | 43 | 41 | 43 | 0 | 1 | 89 | Faribault County |
| 20,659 | 20,375 | 48 | 20 | 71 | 0 | 3 | 142 | Fillmore County |
| 28,505 | 27,701 | 200 | 55 | 232 | 10 | 17 | 290 | Freeborn County |
| 44,841 | 43,027 | 429 | 474 | 271 | 17 | 20 | 603 | Goodhue County |
| 5,924 | 5,832 | 19 | 4 | 14 | 0 | 2 | 53 | Grant County |
| 1,074,749 | 826,670 | 134,240 | 8,848 | 71,535 | 431 | 2,321 | 30,704 | Hennepin County |
| 18,895 | 18,482 | 98 | 31 | 86 | 2 | 5 | 191 | Houston County |
| 20,101 | 19,122 | 47 | 525 | 49 | 1 | 15 | 342 | Hubbard County |
| 37,234 | 35,958 | 228 | 163 | 302 | 12 | 20 | 551 | Isanti County |
| 44,641 | 41,951 | 136 | 1,541 | 142 | 12 | 11 | 848 | Itasca County |
| 9,989 | 9,701 | 47 | 15 | 136 | 0 | 5 | 85 | Jackson County |
| 16,025 | 15,606 | 52 | 84 | 53 | 3 | 3 | 224 | Kanabec County |
| 37,529 | 35,964 | 952 | 107 | 167 | 16 | 27 | 296 | Kandiyohi County |
| 4,483 | 4,434 | 11 | 4 | 14 | 0 | 0 | 20 | Kittson County |
| 13,164 | 12,512 | 76 | 303 | 44 | 1 | 4 | 224 | Koochiching County |
| 7,151 | 7,040 | 17 | 10 | 29 | 2 | 1 | 52 | Lac qui Parle County |
| 10,786 | 10,558 | 16 | 50 | 31 | 0 | 2 | 129 | Lake County |
| 4,010 | 3,863 | 13 | 27 | 32 | 0 | 2 | 73 | Lake of the Woods County |
| 26,259 | 25,691 | 88 | 72 | 159 | 5 | 17 | 227 | Le Sueur County |
| 5,824 | 5,749 | 8 | 8 | 14 | 0 | 8 | 37 | Lincoln County |
| 24,316 | 22,637 | 575 | 82 | 677 | 6 | 25 | 314 | Lyon County |
| 34,840 | 34,005 | 184 | 81 | 265 | 16 | 10 | 279 | McLeod County |
| 5,314 | 2,698 | 11 | 2,148 | 3 | 1 | 0 | 453 | Mahnomen County |
| 9,102 | 8,952 | 25 | 43 | 18 | 0 | 1 | 63 | Marshall County |
| 20,096 | 19,766 | 62 | 54 | 103 | 5 | 4 | 102 | Martin County |
| 22,533 | 22,233 | 68 | 33 | 59 | 9 | 8 | 123 | Meeker County |
| 25,720 | 23,582 | 96 | 1,534 | 79 | 2 | 11 | 416 | Mille Lacs County |
| 32,796 | 32,174 | 122 | 61 | 101 | 9 | 8 | 321 | Morrison County |
| 35,025 | 32,975 | 791 | 62 | 636 | 36 | 30 | 495 | Mower County |
| 8,483 | 8,326 | 20 | 11 | 78 | 0 | 0 | 48 | Murray County |
| 31,501 | 29,944 | 658 | 74 | 429 | 1 | 15 | 380 | Nicollet County |
| 16,558 | 14,365 | 727 | 67 | 1,144 | 7 | 25 | 223 | Nobles County |
| 6,576 | 6,293 | 11 | 100 | 25 | 0 | 4 | 143 | Norman County |
| 138,167 | 120,348 | 6,751 | 297 | 7,771 | 57 | 246 | 2,697 | Olmsted County |
| 55,813 | 54,244 | 422 | 261 | 264 | 29 | 13 | 580 | Otter Tail County |
| 13,550 | 12,867 | 181 | 193 | 86 | 1 | 6 | 216 | Pennington County |
| 29,027 | 26,924 | 576 | 890 | 129 | 8 | 4 | 496 | Pine County |
| 9,241 | 8,880 | 52 | 96 | 69 | 0 | 5 | 139 | Pipestone County |
| 29,880 | 28,497 | 248 | 413 | 210 | 2 | 9 | 501 | Polk County |
| 10,900 | 10,720 | 35 | 22 | 39 | 2 | 0 | 82 | Pope County |
| 472,157 | 340,194 | 54,835 | 3,143 | 59,033 | 195 | 737 | 14,020 | Ramsey County |
| 3,988 | 3,876 | 7 | 52 | 4 | 0 | 0 | 49 | Red Lake County |
| 15,724 | 14,119 | 71 | 744 | 504 | 2 | 3 | 281 | Redwood County |
| 14,684 | 14,351 | 40 | 76 | 54 | 4 | 9 | 150 | Renville County |
| 59,020 | 54,566 | 2,021 | 247 | 1,289 | 38 | 57 | 802 | Rice County |
| 9,490 | 9,239 | 58 | 31 | 53 | 1 | 4 | 104 | Rock County |
| 15,513 | 14,696 | 37 | 199 | 385 | 3 | 3 | 190 | Roseau County |
| 197,817 | 184,769 | 2,688 | 4,277 | 1,760 | 60 | 95 | 4,168 | St. Louis County |
| 124,157 | 109,816 | 3,298 | 969 | 7,303 | 94 | 243 | 2,434 | Scott County |
| 86,558 | 81,983 | 1,644 | 389 | 1,126 | 18 | 62 | 1,336 | Sherburne County |
| 14,128 | 13,835 | 41 | 22 | 80 | 2 | 10 | 138 | Sibley County |

Table 4.

Race and Hispanic or Latino Origin: 2010—Con.

[For information on confidentiality protection, nonsampling error, and definitions, see Selected Appendixes at <www.census.gov/prod/cen2010/cph-1-a.pdf>]

| State County Place and County Subdivision | Total population | Race | | | | | | Two or More Races | Hispanic or Latino (of any race) |
|---|---------------------|----------|---------------------------------|---|--------|--|--------------------|-------------------------|--|
| | | One race | | | | | | | |
| | | White | Black or African American | American Indian and Alaska Native | Asian | Native Hawaiian and Other Pacific Islander | Some Other Race | | |
| COUNTY—Con. | | | | | | | | | |
| Stearns County..... | 150,642 | 138,262 | 4,658 | 473 | 2,982 | 61 | 1,871 | 2,335 | 4,190 |
| Steele County..... | 36,576 | 34,038 | 1,013 | 86 | 281 | 8 | 640 | 510 | 2,282 |
| Stevens County..... | 9,726 | 9,110 | 76 | 89 | 146 | 5 | 129 | 171 | 337 |
| Swift County..... | 9,783 | 9,453 | 49 | 36 | 21 | 3 | 129 | 92 | 350 |
| Todd County..... | 24,895 | 23,727 | 94 | 87 | 103 | 44 | 516 | 324 | 1,288 |
| Traverse County..... | 3,558 | 3,352 | 13 | 139 | 4 | 1 | 9 | 40 | 50 |
| Wabasha County..... | 21,676 | 21,000 | 80 | 38 | 97 | 1 | 245 | 215 | 592 |
| Wadena County..... | 13,843 | 13,380 | 111 | 65 | 36 | 0 | 40 | 211 | 176 |
| Waseca County..... | 19,136 | 17,933 | 380 | 148 | 128 | 5 | 250 | 292 | 985 |
| Washington County..... | 238,136 | 209,012 | 8,579 | 1,088 | 12,071 | 77 | 2,300 | 5,009 | 8,127 |
| Watonwan County..... | 11,211 | 9,740 | 82 | 48 | 89 | 2 | 1,118 | 132 | 2,338 |
| Wilkin County..... | 6,576 | 6,381 | 15 | 64 | 18 | 0 | 27 | 71 | 130 |
| Winona County..... | 51,461 | 48,573 | 650 | 133 | 1,101 | 2 | 401 | 601 | 1,244 |
| Wright County..... | 124,700 | 118,518 | 1,328 | 419 | 1,478 | 44 | 1,007 | 1,906 | 3,052 |
| Yellow Medicine County..... | 10,438 | 9,806 | 16 | 314 | 33 | 6 | 138 | 125 | 397 |
| PLACE AND COUNTY SUBDIVISION | | | | | | | | | |
| Aastad township, Otter Tail County..... | 213 | 204 | 0 | 2 | 2 | 0 | 0 | 5 | 0 |
| Acoma township, McLeod County..... | 1,149 | 1,137 | 1 | 1 | 4 | 0 | 1 | 5 | 9 |
| Acton township, Meeker County..... | 375 | 366 | 0 | 0 | 4 | 0 | 5 | 0 | 6 |
| Ada city, Norman County..... | 1,707 | 1,620 | 3 | 19 | 9 | 0 | 24 | 32 | 95 |
| Adams city, Mower County..... | 787 | 774 | 0 | 0 | 0 | 0 | 4 | 9 | 13 |
| Adams township, Mower County..... | 452 | 435 | 1 | 0 | 1 | 0 | 7 | 8 | 9 |
| Adrian city, Nobles County..... | 1,209 | 1,152 | 5 | 0 | 14 | 0 | 13 | 25 | 50 |
| Adrian township, Watonwan County..... | 142 | 139 | 0 | 0 | 0 | 0 | 2 | 1 | 2 |
| Aetna township, Pipestone County..... | 194 | 182 | 0 | 0 | 0 | 0 | 6 | 6 | 11 |
| Afton city, Washington County..... | 2,886 | 2,693 | 19 | 12 | 123 | 2 | 16 | 21 | 48 |
| Agassiz township, Lac qui Parle County..... | 103 | 103 | 0 | 0 | 0 | 0 | 0 | 0 | 0 |
| Agder township, Marshall County..... | 109 | 109 | 0 | 0 | 0 | 0 | 0 | 0 | 4 |
| Agram township, Morrison County..... | 572 | 569 | 0 | 1 | 2 | 0 | 0 | 0 | 0 |
| Aitkin city, Aitkin County..... | 2,165 | 2,068 | 18 | 33 | 7 | 1 | 3 | 35 | 27 |
| Aitkin township, Aitkin County..... | 856 | 840 | 0 | 4 | 0 | 0 | 0 | 12 | 12 |
| Akeley city, Hubbard County..... | 432 | 410 | 1 | 9 | 4 | 0 | 0 | 8 | 5 |
| Akeley township, Hubbard County..... | 551 | 538 | 1 | 2 | 0 | 0 | 1 | 9 | 6 |
| Akron township, Big Stone County..... | 168 | 168 | 0 | 0 | 0 | 0 | 0 | 0 | 0 |
| Akron township, Wilkin County..... | 133 | 129 | 0 | 0 | 0 | 0 | 0 | 4 | 0 |
| Alango township, St. Louis County..... | 258 | 243 | 0 | 8 | 0 | 0 | 0 | 7 | 2 |
| Alaska township, Beltrami County..... | 217 | 200 | 0 | 14 | 0 | 0 | 0 | 3 | 0 |
| Alba township, Jackson County..... | 170 | 168 | 0 | 0 | 0 | 0 | 0 | 2 | 0 |
| Albany city, Stearns County..... | 2,561 | 2,500 | 4 | 5 | 6 | 1 | 19 | 26 | 23 |
| Albany township, Stearns County..... | 980 | 964 | 0 | 0 | 2 | 0 | 7 | 7 | 3 |
| Alberta township, Benton County..... | 818 | 814 | 0 | 1 | 0 | 0 | 1 | 2 | 6 |
| Alberta city, Stevens County..... | 103 | 103 | 0 | 0 | 0 | 0 | 0 | 0 | 0 |
| Albert Lea city, Freeborn County..... | 18,016 | 16,213 | 204 | 49 | 204 | 15 | 949 | 382 | 2,380 |
| Albert Lea township, Freeborn County..... | 653 | 619 | 4 | 1 | 1 | 0 | 14 | 14 | 32 |
| Albertville city, Wright County..... | 7,044 | 6,449 | 174 | 23 | 214 | 2 | 42 | 140 | 197 |
| Albin township, Brown County..... | 348 | 336 | 0 | 1 | 0 | 0 | 0 | 11 | 1 |
| Albion township, Wright County..... | 1,255 | 1,237 | 8 | 2 | 3 | 0 | 0 | 5 | 7 |
| Alborn township, St. Louis County..... | 460 | 410 | 0 | 21 | 1 | 10 | 0 | 18 | 2 |
| Alden city, Freeborn County..... | 661 | 639 | 0 | 3 | 0 | 3 | 10 | 6 | 26 |
| Alden township, Freeborn County..... | 306 | 303 | 0 | 0 | 2 | 0 | 1 | 0 | 3 |
| Alden township, St. Louis County..... | 213 | 208 | 0 | 5 | 0 | 0 | 0 | 0 | 0 |
| Aldrich city, Wadena County..... | 48 | 48 | 0 | 0 | 0 | 0 | 0 | 0 | 0 |
| Aldrich township, Wadena County..... | 430 | 423 | 3 | 1 | 0 | 0 | 0 | 3 | 5 |
| Alexandria city, Douglas County..... | 11,070 | 10,664 | 94 | 44 | 77 | 2 | 38 | 151 | 165 |
| Alexandria township, Douglas County..... | 4,098 | 3,997 | 19 | 14 | 28 | 0 | 7 | 33 | 28 |
| Alfsborg township, Sibley County..... | 323 | 306 | 0 | 0 | 1 | 0 | 6 | 10 | 6 |
| Alliance township, Clay County..... | 235 | 229 | 2 | 3 | 0 | 0 | 0 | 1 | 6 |
| Alma township, Marshall County..... | 88 | 81 | 0 | 0 | 0 | 0 | 5 | 2 | 5 |
| Almond township, Big Stone County..... | 110 | 106 | 1 | 0 | 2 | 0 | 0 | 1 | 1 |
| Alpha city, Jackson County..... | 116 | 109 | 0 | 0 | 3 | 0 | 1 | 3 | 1 |
| Alta Vista township, Lincoln County..... | 175 | 175 | 0 | 0 | 0 | 0 | 0 | 0 | 0 |
| Alton township, Waseca County..... | 434 | 430 | 0 | 0 | 4 | 0 | 0 | 0 | 2 |
| Altona township, Pipestone County..... | 153 | 153 | 0 | 0 | 0 | 0 | 0 | 0 | 1 |
| Altura city, Winona County..... | 493 | 476 | 2 | 0 | 0 | 0 | 11 | 4 | 51 |
| Alvarado city, Marshall County..... | 363 | 320 | 1 | 1 | 1 | 0 | 35 | 5 | 59 |
| Alvwood township, Itasca County..... | 42 | 42 | 0 | 0 | 0 | 0 | 0 | 0 | 0 |
| Amador township, Chisago County..... | 885 | 871 | 3 | 1 | 1 | 0 | 4 | 5 | 13 |
| Amboy city, Blue Earth County..... | 534 | 517 | 7 | 1 | 2 | 0 | 6 | 1 | 27 |
| Amboy township, Cottonwood County..... | 164 | 163 | 0 | 0 | 0 | 0 | 0 | 1 | 6 |
| Amherst township, Fillmore County..... | 378 | 372 | 1 | 0 | 0 | 0 | 0 | 5 | 0 |
| Amiret township, Lyon County..... | 245 | 237 | 3 | 1 | 3 | 0 | 0 | 1 | 4 |

Table 4.

Race and Hispanic or Latino Origin: 2010—Con.

[For information on confidentiality protection, nonsampling error, and definitions, see Selected Appendixes at <www.census.gov/prod/cen2010/cph-1-a.pdf>]

| Not Hispanic or Latino | | | | | | | | State County Place and County Subdivision |
|------------------------------|----------|---------------------------------|---|--------|--|--------------------|-------------------------|---|
| Total | One race | | | | | | Two or More Races | |
| | White | Black or African American | American Indian and Alaska Native | Asian | Native Hawaiian and Other Pacific Islander | Some Other Race | | |
| | | | | | | | | |
| COUNTY—Con. | | | | | | | | |
| 146,452 | 136,414 | 4,595 | 392 | 2,949 | 38 | 107 | 1,957 | Stearns County |
| 34,294 | 32,544 | 1,003 | 66 | 278 | 8 | 18 | 377 | Steele County |
| 9,389 | 8,931 | 75 | 81 | 146 | 1 | 3 | 152 | Stevens County |
| 9,433 | 9,271 | 48 | 30 | 21 | 3 | 0 | 60 | Swift County |
| 23,607 | 23,052 | 73 | 71 | 102 | 38 | 12 | 259 | Todd County |
| 3,508 | 3,324 | 12 | 129 | 4 | 1 | 1 | 37 | Traverse County |
| 21,084 | 20,712 | 80 | 29 | 93 | 1 | 7 | 162 | Wabasha County |
| 13,667 | 13,262 | 109 | 64 | 36 | 0 | 1 | 195 | Wadena County |
| 18,151 | 17,308 | 371 | 129 | 127 | 4 | 8 | 204 | Waseca County |
| 230,009 | 204,111 | 8,376 | 973 | 12,023 | 72 | 214 | 4,240 | Washington County |
| 8,873 | 8,632 | 74 | 22 | 86 | 2 | 4 | 53 | Watonwan County |
| 6,446 | 6,294 | 13 | 59 | 18 | 0 | 0 | 62 | Wilkin County |
| 50,217 | 47,828 | 642 | 116 | 1,097 | 2 | 27 | 505 | Winona County |
| 121,648 | 116,786 | 1,286 | 397 | 1,459 | 42 | 77 | 1,601 | Wright County |
| 10,041 | 9,581 | 15 | 301 | 30 | 2 | 8 | 104 | Yellow Medicine County |
| PLACE AND COUNTY SUBDIVISION | | | | | | | | |
| 213 | 204 | 0 | 2 | 2 | 0 | 0 | 5 | Aastad township, Otter Tail County |
| 1,140 | 1,129 | 1 | 1 | 4 | 0 | 0 | 5 | Acoma township, McLeod County |
| 369 | 363 | 0 | 0 | 4 | 0 | 2 | 0 | Acton township, Meeker County |
| 1,612 | 1,561 | 2 | 14 | 9 | 0 | 0 | 26 | Ada city, Norman County |
| 774 | 766 | 0 | 0 | 0 | 0 | 0 | 8 | Adams city, Mower County |
| 443 | 433 | 1 | 0 | 1 | 0 | 0 | 8 | Adams township, Mower County |
| 1,159 | 1,133 | 5 | 0 | 13 | 0 | 0 | 8 | Adrian city, Nobles County |
| 140 | 139 | 0 | 0 | 0 | 0 | 0 | 1 | Adrian township, Watonwan County |
| 183 | 182 | 0 | 0 | 0 | 0 | 0 | 1 | Aetna township, Pipestone County |
| 2,838 | 2,668 | 19 | 6 | 123 | 2 | 0 | 20 | Afton city, Washington County |
| 103 | 103 | 0 | 0 | 0 | 0 | 0 | 0 | Agassiz township, Lac qui Parle County |
| 105 | 105 | 0 | 0 | 0 | 0 | 0 | 0 | Agder township, Marshall County |
| 572 | 569 | 0 | 1 | 2 | 0 | 0 | 0 | Agram township, Morrison County |
| 2,138 | 2,048 | 17 | 33 | 7 | 1 | 0 | 32 | Aitkin city, Aitkin County |
| 844 | 828 | 0 | 4 | 0 | 0 | 0 | 12 | Aitkin township, Aitkin County |
| 427 | 407 | 1 | 7 | 4 | 0 | 0 | 8 | Akeley city, Hubbard County |
| 545 | 538 | 1 | 1 | 0 | 0 | 0 | 5 | Akeley township, Hubbard County |
| 168 | 168 | 0 | 0 | 0 | 0 | 0 | 0 | Akron township, Big Stone County |
| 133 | 129 | 0 | 0 | 0 | 0 | 0 | 4 | Akron township, Wilkin County |
| 256 | 243 | 0 | 6 | 0 | 0 | 0 | 7 | Alango township, St. Louis County |
| 217 | 200 | 0 | 14 | 0 | 0 | 0 | 3 | Alaska township, Beltrami County |
| 170 | 168 | 0 | 0 | 0 | 0 | 0 | 2 | Alba township, Jackson County |
| 2,538 | 2,495 | 4 | 5 | 6 | 1 | 3 | 24 | Albany city, Stearns County |
| 977 | 963 | 0 | 0 | 2 | 0 | 5 | 7 | Albany township, Stearns County |
| 812 | 808 | 0 | 1 | 0 | 0 | 1 | 2 | Alberta township, Benton County |
| 103 | 103 | 0 | 0 | 0 | 0 | 0 | 0 | Alberta city, Stevens County |
| 15,636 | 15,002 | 177 | 40 | 198 | 7 | 16 | 196 | Albert Lea city, Freeborn County |
| 621 | 607 | 4 | 1 | 1 | 0 | 0 | 8 | Albert Lea township, Freeborn County |
| 6,847 | 6,318 | 174 | 23 | 209 | 2 | 1 | 120 | Albertville city, Wright County |
| 347 | 335 | 0 | 1 | 0 | 0 | 0 | 11 | Albin township, Brown County |
| 1,248 | 1,230 | 8 | 2 | 3 | 0 | 0 | 5 | Albion township, Wright County |
| 458 | 408 | 0 | 21 | 1 | 10 | 0 | 18 | Alborn township, St. Louis County |
| 635 | 625 | 0 | 3 | 0 | 3 | 0 | 4 | Alden city, Freeborn County |
| 303 | 301 | 0 | 0 | 2 | 0 | 0 | 0 | Alden township, Freeborn County |
| 213 | 208 | 0 | 5 | 0 | 0 | 0 | 0 | Alden township, St. Louis County |
| 48 | 48 | 0 | 0 | 0 | 0 | 0 | 0 | Aldrich city, Wadena County |
| 425 | 418 | 3 | 1 | 0 | 0 | 0 | 3 | Aldrich township, Wadena County |
| 10,905 | 10,564 | 92 | 41 | 76 | 2 | 2 | 128 | Alexandria city, Douglas County |
| 4,070 | 3,981 | 18 | 13 | 28 | 0 | 1 | 29 | Alexandria township, Douglas County |
| 317 | 301 | 0 | 0 | 1 | 0 | 6 | 9 | Alfsborg township, Sibley County |
| 229 | 228 | 1 | 0 | 0 | 0 | 0 | 0 | Alliance township, Clay County |
| 83 | 81 | 0 | 0 | 0 | 0 | 0 | 2 | Alma township, Marshall County |
| 109 | 106 | 1 | 0 | 2 | 0 | 0 | 0 | Almond township, Big Stone County |
| 115 | 109 | 0 | 0 | 3 | 0 | 0 | 3 | Alpha city, Jackson County |
| 175 | 175 | 0 | 0 | 0 | 0 | 0 | 0 | Alta Vista township, Lincoln County |
| 432 | 428 | 0 | 0 | 4 | 0 | 0 | 0 | Alton township, Waseca County |
| 152 | 152 | 0 | 0 | 0 | 0 | 0 | 0 | Altona township, Pipestone County |
| 442 | 436 | 2 | 0 | 0 | 0 | 0 | 4 | Altura city, Winona County |
| 304 | 301 | 1 | 1 | 1 | 0 | 0 | 0 | Alvarado city, Marshall County |
| 42 | 42 | 0 | 0 | 0 | 0 | 0 | 0 | Alvwood township, Itasca County |
| 872 | 862 | 3 | 1 | 1 | 0 | 0 | 5 | Amador township, Chisago County |
| 507 | 496 | 7 | 1 | 2 | 0 | 0 | 1 | Amboy city, Blue Earth County |
| 158 | 157 | 0 | 0 | 0 | 0 | 0 | 1 | Amboy township, Cottonwood County |
| 378 | 372 | 1 | 0 | 0 | 0 | 0 | 5 | Amherst township, Fillmore County |
| 241 | 233 | 3 | 1 | 3 | 0 | 0 | 1 | Amiret township, Lyon County |

Table 4.

Race and Hispanic or Latino Origin: 2010—Con.

[For information on confidentiality protection, nonsampling error, and definitions, see Selected Appendixes at <www.census.gov/prod/cen2010/cph-1-a.pdf>]

| State County Place and County Subdivision | Total population | Race | | | | | | | Hispanic or Latino (of any race) |
|---|---------------------|----------|---------------------------------|---|-------|--|--------------------|-------------------------|--|
| | | One race | | | | | | Two or More Races | |
| | | White | Black or African American | American Indian and Alaska Native | Asian | Native Hawaiian and Other Pacific Islander | Some Other Race | | |
| PLACE AND COUNTY SUBDIVISION—Con. | | | | | | | | | |
| Amo township, Cottonwood County..... | 132 | 126 | 1 | 0 | 5 | 0 | 0 | 0 | 0 |
| Amor township, Otter Tail County..... | 495 | 485 | 1 | 2 | 1 | 2 | 0 | 4 | 2 |
| Andover city, Anoka County..... | 30,598 | 28,525 | 518 | 104 | 683 | 3 | 185 | 580 | 622 |
| Andover township, Polk County..... | 119 | 117 | 0 | 0 | 0 | 0 | 0 | 2 | 1 |
| Andrea township, Wilkin County..... | 65 | 58 | 0 | 0 | 4 | 0 | 3 | 0 | 3 |
| Angle township, Lake of the Woods County..... | 119 | 118 | 0 | 0 | 0 | 0 | 0 | 1 | 0 |
| Angle Inlet CDP, Lake of the Woods County..... | 60 | 60 | 0 | 0 | 0 | 0 | 0 | 0 | 0 |
| Angora township, St. Louis County..... | 249 | 243 | 2 | 3 | 0 | 0 | 0 | 1 | 0 |
| Angus township, Polk County..... | 76 | 71 | 0 | 0 | 1 | 0 | 0 | 4 | 0 |
| Ann township, Cottonwood County..... | 179 | 177 | 0 | 0 | 2 | 0 | 0 | 0 | 4 |
| Annandale city, Wright County..... | 3,228 | 3,109 | 15 | 7 | 9 | 0 | 50 | 38 | 101 |
| Ann Lake township, Kanabec County..... | 447 | 430 | 1 | 4 | 2 | 0 | 0 | 10 | 4 |
| Anoka city, Anoka County..... | 17,142 | 15,082 | 805 | 168 | 301 | 2 | 277 | 507 | 713 |
| Ansel township, Cass County..... | 97 | 95 | 0 | 0 | 0 | 0 | 0 | 2 | 0 |
| Anthony township, Norman County..... | 62 | 58 | 0 | 0 | 0 | 0 | 3 | 1 | 3 |
| Antrim township, Watonwan County..... | 240 | 237 | 0 | 0 | 1 | 0 | 1 | 1 | 4 |
| Appleton city, Swift County..... | 1,412 | 1,311 | 19 | 16 | 7 | 1 | 32 | 26 | 60 |
| Appleton township, Swift County..... | 203 | 196 | 4 | 2 | 1 | 0 | 0 | 0 | 0 |
| Apple Valley city, Dakota County..... | 49,084 | 41,121 | 2,689 | 191 | 2,611 | 34 | 984 | 1,454 | 2,427 |
| Arago township, Hubbard County..... | 607 | 594 | 1 | 7 | 0 | 0 | 0 | 5 | 2 |
| Arbo township, Itasca County..... | 867 | 852 | 1 | 2 | 2 | 0 | 0 | 10 | 5 |
| Arco city, Lincoln County..... | 75 | 69 | 0 | 0 | 0 | 0 | 6 | 0 | 0 |
| Arctander township, Kandiyohi County..... | 381 | 369 | 0 | 1 | 1 | 1 | 0 | 9 | 0 |
| Arden Hills city, Ramsey County..... | 9,552 | 8,630 | 159 | 23 | 468 | 0 | 91 | 181 | 263 |
| Ardenhurst township, Itasca County..... | 164 | 161 | 0 | 1 | 0 | 0 | 2 | 0 | 8 |
| Arena township, Lac qui Parle County..... | 122 | 121 | 1 | 0 | 0 | 0 | 0 | 0 | 0 |
| Arendahl township, Fillmore County..... | 337 | 330 | 3 | 0 | 0 | 0 | 0 | 4 | 5 |
| Argyle city, Marshall County..... | 639 | 618 | 0 | 2 | 0 | 0 | 14 | 5 | 17 |
| Arlington city, Sibley County..... | 2,233 | 2,101 | 3 | 3 | 15 | 0 | 80 | 31 | 211 |
| Arlington township, Sibley County..... | 543 | 530 | 3 | 0 | 1 | 0 | 4 | 5 | 9 |
| Arlone township, Pine County..... | 358 | 327 | 3 | 8 | 2 | 0 | 8 | 10 | 10 |
| Arna township, Pine County..... | 112 | 104 | 0 | 5 | 0 | 0 | 0 | 3 | 0 |
| Arnold CDP, St. Louis County..... | 2,960 | 2,853 | 17 | 31 | 13 | 1 | 9 | 36 | 20 |
| Arrowhead township, St. Louis County..... | 223 | 209 | 6 | 7 | 1 | 0 | 0 | 0 | 1 |
| Arthur township, Kanabec County..... | 1,843 | 1,776 | 3 | 10 | 3 | 3 | 0 | 48 | 24 |
| Arthur township, Traverse County..... | 81 | 81 | 0 | 0 | 0 | 0 | 0 | 0 | 0 |
| Artichoke township, Big Stone County..... | 79 | 79 | 0 | 0 | 0 | 0 | 0 | 0 | 0 |
| Arveson township, Kittson County..... | 96 | 96 | 0 | 0 | 0 | 0 | 0 | 0 | 0 |
| Ashby city, Grant County..... | 446 | 425 | 8 | 0 | 2 | 0 | 1 | 10 | 5 |
| Ash Lake township, Lincoln County..... | 151 | 151 | 0 | 0 | 0 | 0 | 0 | 0 | 0 |
| Ashland township, Dodge County..... | 319 | 310 | 0 | 0 | 0 | 0 | 6 | 3 | 7 |
| Ashley township, Stearns County..... | 262 | 251 | 1 | 1 | 0 | 0 | 9 | 0 | 9 |
| Askov city, Pine County..... | 364 | 354 | 0 | 1 | 1 | 0 | 0 | 8 | 5 |
| Athens township, Isanti County..... | 2,177 | 2,117 | 4 | 2 | 2 | 3 | 13 | 36 | 21 |
| Atherton township, Wilkin County..... | 145 | 140 | 1 | 2 | 0 | 0 | 0 | 2 | 2 |
| Atkinson township, Carlton County..... | 406 | 393 | 1 | 1 | 2 | 0 | 2 | 7 | 3 |
| Atlanta township, Becker County..... | 119 | 107 | 1 | 1 | 1 | 0 | 2 | 7 | 1 |
| Atwater city, Kandiyohi County..... | 1,133 | 1,101 | 1 | 1 | 3 | 0 | 23 | 4 | 45 |
| Audubon city, Becker County..... | 519 | 485 | 9 | 11 | 1 | 0 | 0 | 13 | 0 |
| Audubon township, Becker County..... | 548 | 516 | 11 | 10 | 0 | 0 | 0 | 11 | 4 |
| Augsburg township, Marshall County..... | 74 | 71 | 0 | 0 | 0 | 0 | 0 | 3 | 0 |
| Augusta township, Lac qui Parle County..... | 110 | 110 | 0 | 0 | 0 | 0 | 0 | 0 | 0 |
| Ault township, St. Louis County..... | 109 | 109 | 0 | 0 | 0 | 0 | 0 | 0 | 1 |
| Aurdal township, Otter Tail County..... | 1,450 | 1,413 | 19 | 3 | 4 | 1 | 6 | 4 | 8 |
| Aurora city, St. Louis County..... | 1,682 | 1,652 | 4 | 8 | 2 | 0 | 0 | 16 | 9 |
| Aurora township, Steele County..... | 574 | 558 | 1 | 0 | 0 | 5 | 9 | 1 | 11 |
| Austin city, Mower County..... | 24,718 | 21,466 | 749 | 79 | 599 | 39 | 1,191 | 595 | 3,796 |
| Austin township, Mower County..... | 1,004 | 975 | 5 | 0 | 7 | 0 | 5 | 12 | 30 |
| Automba township, Carlton County..... | 140 | 131 | 0 | 6 | 0 | 0 | 0 | 3 | 0 |
| Avoca city, Murray County..... | 147 | 137 | 0 | 0 | 0 | 0 | 3 | 7 | 8 |
| Avon city, Stearns County..... | 1,396 | 1,366 | 4 | 5 | 9 | 0 | 7 | 5 | 13 |
| Avon township, Stearns County..... | 2,294 | 2,239 | 1 | 5 | 10 | 1 | 23 | 15 | 54 |
| Babbitt city, St. Louis County..... | 1,475 | 1,447 | 0 | 5 | 3 | 0 | 1 | 19 | 1 |
| Backus city, Cass County..... | 250 | 237 | 0 | 2 | 0 | 1 | 1 | 9 | 2 |
| Badger township, Polk County..... | 117 | 116 | 0 | 0 | 0 | 0 | 0 | 1 | 0 |
| Badger city, Roseau County..... | 375 | 349 | 1 | 4 | 8 | 0 | 4 | 9 | 4 |
| Badoura township, Hubbard County..... | 128 | 122 | 1 | 0 | 4 | 0 | 0 | 1 | 1 |
| Bagley city, Clearwater County..... | 1,392 | 1,170 | 8 | 156 | 5 | 0 | 2 | 51 | 34 |
| Baker CDP, Clay County..... | 55 | 55 | 0 | 0 | 0 | 0 | 0 | 0 | 0 |
| Baker township, Stevens County..... | 114 | 114 | 0 | 0 | 0 | 0 | 0 | 0 | 0 |
| Balaton city, Lyon County..... | 643 | 625 | 3 | 3 | 0 | 0 | 3 | 9 | 11 |

Table 4.

Race and Hispanic or Latino Origin: 2010—Con.

[For information on confidentiality protection, nonsampling error, and definitions, see Selected Appendixes at <www.census.gov/prod/cen2010/cph-1-a.pdf>]

| Not Hispanic or Latino | | | | | | | | State County Place and County Subdivision |
|------------------------|----------|---------------------------------|--|-------|--|--------------------|-------------------------|---|
| Total | One race | | | | | | Two or More Races | |
| | White | Black or African American | American Indian and Alaska Native | Asian | Native Hawaiian and Other Pacific Islander | Some Other Race | | |
| | | | | | | | | PLACE AND COUNTY SUBDIVISION—Con. |
| 132 | 126 | 1 | 0 | 5 | 0 | 0 | 0 | Amo township, Cottonwood County |
| 493 | 483 | 1 | 2 | 1 | 2 | 0 | 4 | Amor township, Otter Tail County |
| 29,976 | 28,170 | 504 | 94 | 681 | 3 | 19 | 505 | Andover city, Anoka County |
| 118 | 116 | 0 | 0 | 0 | 0 | 0 | 2 | Andover township, Polk County |
| 62 | 58 | 0 | 0 | 4 | 0 | 0 | 0 | Andrea township, Wilkin County |
| 119 | 118 | 0 | 0 | 0 | 0 | 0 | 1 | Angle township, Lake of the Woods County |
| 60 | 60 | 0 | 0 | 0 | 0 | 0 | 0 | Angle Inlet CDP, Lake of the Woods County |
| 249 | 243 | 2 | 3 | 0 | 0 | 0 | 1 | Angora township, St. Louis County |
| 76 | 71 | 0 | 0 | 1 | 0 | 0 | 4 | Angus township, Polk County |
| 175 | 173 | 0 | 0 | 2 | 0 | 0 | 0 | Ann township, Cottonwood County |
| 3,127 | 3,073 | 14 | 6 | 7 | 0 | 0 | 27 | Annandale city, Wright County |
| 443 | 429 | 1 | 4 | 2 | 0 | 0 | 7 | Ann Lake township, Kanabec County |
| 16,429 | 14,751 | 781 | 160 | 298 | 2 | 3 | 434 | Anoka city, Anoka County |
| 97 | 95 | 0 | 0 | 0 | 0 | 0 | 2 | Ansel township, Cass County |
| 59 | 58 | 0 | 0 | 0 | 0 | 0 | 1 | Anthony township, Norman County |
| 236 | 234 | 0 | 0 | 1 | 0 | 0 | 1 | Antrim township, Watonwan County |
| 1,352 | 1,296 | 19 | 15 | 7 | 1 | 0 | 14 | Appleton city, Swift County |
| 203 | 196 | 4 | 2 | 1 | 0 | 0 | 0 | Appleton township, Swift County |
| 46,657 | 39,962 | 2,649 | 153 | 2,601 | 34 | 80 | 1,178 | Apple Valley city, Dakota County |
| 605 | 592 | 1 | 7 | 0 | 0 | 0 | 5 | Arago township, Hubbard County |
| 862 | 848 | 1 | 1 | 2 | 0 | 0 | 10 | Arbo township, Itasca County |
| 75 | 69 | 0 | 0 | 0 | 0 | 6 | 0 | Arco city, Lincoln County |
| 381 | 369 | 0 | 1 | 1 | 1 | 0 | 9 | Arctander township, Kandiyohi County |
| 9,289 | 8,475 | 154 | 21 | 464 | 0 | 11 | 164 | Arden Hills city, Ramsey County |
| 156 | 155 | 0 | 1 | 0 | 0 | 0 | 0 | Ardenhurst township, Itasca County |
| 122 | 121 | 1 | 0 | 0 | 0 | 0 | 0 | Arena township, Lac qui Parle County |
| 332 | 329 | 3 | 0 | 0 | 0 | 0 | 0 | Arendahl township, Fillmore County |
| 622 | 615 | 0 | 2 | 0 | 0 | 0 | 5 | Argyle city, Marshall County |
| 2,022 | 1,975 | 3 | 2 | 15 | 0 | 1 | 26 | Arlington city, Sibley County |
| 534 | 529 | 3 | 0 | 1 | 0 | 0 | 1 | Arlington township, Sibley County |
| 348 | 325 | 3 | 8 | 2 | 0 | 0 | 10 | Arlone township, Pine County |
| 112 | 104 | 0 | 5 | 0 | 0 | 0 | 3 | Arna township, Pine County |
| 2,940 | 2,836 | 17 | 31 | 13 | 1 | 7 | 35 | Arnold CDP, St. Louis County |
| 222 | 208 | 6 | 7 | 1 | 0 | 0 | 0 | Arrowhead township, St. Louis County |
| 1,819 | 1,761 | 3 | 9 | 3 | 3 | 0 | 40 | Arthur township, Kanabec County |
| 81 | 81 | 0 | 0 | 0 | 0 | 0 | 0 | Arthur township, Traverse County |
| 79 | 79 | 0 | 0 | 0 | 0 | 0 | 0 | Artichoke township, Big Stone County |
| 96 | 96 | 0 | 0 | 0 | 0 | 0 | 0 | Arveson township, Kittson County |
| 441 | 420 | 8 | 0 | 2 | 0 | 1 | 10 | Ashby city, Grant County |
| 151 | 151 | 0 | 0 | 0 | 0 | 0 | 0 | Ash Lake township, Lincoln County |
| 312 | 310 | 0 | 0 | 0 | 0 | 0 | 2 | Ashland township, Dodge County |
| 253 | 251 | 1 | 1 | 0 | 0 | 0 | 0 | Ashley township, Stearns County |
| 359 | 353 | 0 | 1 | 1 | 0 | 0 | 4 | Askov city, Pine County |
| 2,156 | 2,109 | 4 | 2 | 2 | 3 | 0 | 36 | Athens township, Isanti County |
| 143 | 140 | 0 | 2 | 0 | 0 | 0 | 1 | Atherton township, Wilkin County |
| 403 | 392 | 1 | 1 | 2 | 0 | 0 | 7 | Atkinson township, Carlton County |
| 118 | 107 | 1 | 0 | 1 | 0 | 2 | 7 | Atlanta township, Becker County |
| 1,088 | 1,080 | 1 | 1 | 3 | 0 | 0 | 3 | Atwater city, Kandiyohi County |
| 519 | 485 | 9 | 11 | 1 | 0 | 0 | 13 | Audubon city, Becker County |
| 544 | 512 | 11 | 10 | 0 | 0 | 0 | 11 | Audubon township, Becker County |
| 74 | 71 | 0 | 0 | 0 | 0 | 0 | 3 | Augsburg township, Marshall County |
| 110 | 110 | 0 | 0 | 0 | 0 | 0 | 0 | Augusta township, Lac qui Parle County |
| 108 | 108 | 0 | 0 | 0 | 0 | 0 | 0 | Ault township, St. Louis County |
| 1,442 | 1,411 | 17 | 1 | 4 | 1 | 4 | 4 | Aurdal township, Otter Tail County |
| 1,673 | 1,646 | 4 | 8 | 1 | 0 | 0 | 14 | Aurora city, St. Louis County |
| 563 | 556 | 1 | 0 | 0 | 5 | 0 | 1 | Aurora township, Steele County |
| 20,922 | 19,122 | 725 | 44 | 586 | 35 | 23 | 387 | Austin city, Mower County |
| 974 | 954 | 5 | 0 | 7 | 0 | 0 | 8 | Austin township, Mower County |
| 140 | 131 | 0 | 6 | 0 | 0 | 0 | 3 | Automba township, Carlton County |
| 139 | 136 | 0 | 0 | 0 | 0 | 0 | 3 | Avoca city, Murray County |
| 1,383 | 1,360 | 4 | 5 | 9 | 0 | 1 | 4 | Avon city, Stearns County |
| 2,240 | 2,217 | 1 | 5 | 10 | 1 | 1 | 5 | Avon township, Stearns County |
| 1,474 | 1,447 | 0 | 5 | 3 | 0 | 0 | 19 | Babbitt city, St. Louis County |
| 248 | 236 | 0 | 2 | 0 | 1 | 0 | 9 | Backus city, Cass County |
| 117 | 116 | 0 | 0 | 0 | 0 | 0 | 1 | Badger township, Polk County |
| 371 | 347 | 1 | 4 | 8 | 0 | 2 | 9 | Badger city, Roseau County |
| 127 | 122 | 0 | 0 | 4 | 0 | 0 | 1 | Badoura township, Hubbard County |
| 1,358 | 1,161 | 8 | 148 | 5 | 0 | 0 | 36 | Bagley city, Clearwater County |
| 55 | 55 | 0 | 0 | 0 | 0 | 0 | 0 | Baker CDP, Clay County |
| 114 | 114 | 0 | 0 | 0 | 0 | 0 | 0 | Baker township, Stevens County |
| 632 | 617 | 3 | 3 | 0 | 0 | 0 | 9 | Balaton city, Lyon County |

Table 4.

Race and Hispanic or Latino Origin: 2010—Con.

[For information on confidentiality protection, nonsampling error, and definitions, see Selected Appendixes at <www.census.gov/prod/cen2010/cph-1-a.pdf>]

| State County Place and County Subdivision | Total population | Race | | | | | | Two or More Races | Hispanic or Latino (of any race) |
|---|---------------------|----------|---------------------------------|--|-------|--|--------------------|-------------------------|--|
| | | One race | | | | | | | |
| | | White | Black or African American | American Indian and Alaska Native | Asian | Native Hawaiian and Other Pacific Islander | Some Other Race | | |
| PLACE AND COUNTY SUBDIVISION—Con. | | | | | | | | | |
| Baldwin township, Sherburne County..... | 6,739 | 6,591 | 7 | 23 | 26 | 0 | 14 | 78 | 84 |
| Balkan township, St. Louis County..... | 832 | 814 | 1 | 3 | 4 | 0 | 0 | 10 | 5 |
| Ball Bluff township, Aitkin County..... | 278 | 274 | 0 | 2 | 0 | 1 | 0 | 1 | 1 |
| Ball Club CDP, Itasca County..... | 342 | 57 | 0 | 274 | 0 | 0 | 2 | 9 | 7 |
| Balsam township, Aitkin County..... | 42 | 41 | 0 | 0 | 0 | 0 | 0 | 1 | 0 |
| Balsam township, Itasca County..... | 550 | 533 | 0 | 6 | 1 | 0 | 1 | 9 | 1 |
| Bancroft township, Freeborn County..... | 976 | 963 | 0 | 1 | 3 | 0 | 3 | 6 | 16 |
| Bandon township, Renville County..... | 175 | 174 | 0 | 0 | 0 | 0 | 1 | 0 | 2 |
| Bangor township, Pope County..... | 185 | 182 | 0 | 0 | 2 | 0 | 0 | 1 | 0 |
| Barber township, Faribault County..... | 248 | 239 | 0 | 1 | 0 | 0 | 8 | 0 | 11 |
| Barclay township, Cass County..... | 559 | 554 | 0 | 0 | 0 | 0 | 0 | 5 | 1 |
| Barnesville city, Clay County..... | 2,563 | 2,519 | 5 | 6 | 5 | 2 | 6 | 20 | 18 |
| Barnesville township, Clay County..... | 147 | 146 | 0 | 0 | 0 | 0 | 0 | 1 | 0 |
| Barnett township, Roseau County..... | 139 | 134 | 0 | 0 | 1 | 0 | 0 | 4 | 0 |
| Barnum city, Carlton County..... | 613 | 564 | 2 | 15 | 1 | 0 | 0 | 31 | 5 |
| Barnum township, Carlton County..... | 1,061 | 1,025 | 2 | 15 | 5 | 0 | 0 | 14 | 12 |
| Barrett city, Grant County..... | 415 | 415 | 0 | 0 | 0 | 0 | 0 | 0 | 2 |
| Barry city, Big Stone County..... | 16 | 16 | 0 | 0 | 0 | 0 | 0 | 0 | 0 |
| Barry township, Pine County..... | 585 | 464 | 0 | 108 | 0 | 0 | 4 | 9 | 13 |
| Barsness township, Pope County..... | 149 | 144 | 0 | 2 | 1 | 0 | 0 | 2 | 0 |
| Bartlett township, Todd County..... | 445 | 431 | 0 | 0 | 1 | 0 | 0 | 13 | 0 |
| Barto township, Roseau County..... | 138 | 137 | 1 | 0 | 0 | 0 | 0 | 0 | 0 |
| Bashaw township, Brown County..... | 243 | 226 | 4 | 0 | 8 | 0 | 0 | 5 | 2 |
| Bassett township, St. Louis County..... | 41 | 36 | 0 | 4 | 0 | 0 | 0 | 1 | 0 |
| Bath township, Freeborn County..... | 440 | 429 | 3 | 2 | 0 | 0 | 2 | 4 | 14 |
| Battle township, Beltrami County..... | 46 | 44 | 0 | 0 | 0 | 0 | 0 | 2 | 0 |
| Battle Lake city, Otter Tail County..... | 875 | 855 | 3 | 4 | 3 | 0 | 0 | 10 | 2 |
| Battle Plain township, Rock County..... | 199 | 196 | 0 | 0 | 0 | 0 | 1 | 2 | 3 |
| Baudette city, Lake of the Woods County..... | 1,106 | 1,044 | 1 | 8 | 9 | 0 | 6 | 38 | 20 |
| Baudette township, Lake of the Woods County..... | 345 | 338 | 3 | 0 | 4 | 0 | 0 | 0 | 1 |
| Baxter city, Crow Wing County..... | 7,610 | 7,344 | 37 | 35 | 66 | 5 | 13 | 110 | 82 |
| Baxter township, Lac qui Parle County..... | 200 | 198 | 0 | 0 | 2 | 0 | 0 | 0 | 0 |
| Bay Lake township, Crow Wing County..... | 929 | 918 | 0 | 1 | 1 | 0 | 1 | 8 | 2 |
| Bayport city, Washington County..... | 3,471 | 2,540 | 664 | 166 | 51 | 0 | 8 | 42 | 144 |
| Baytown township, Washington County..... | 1,723 | 1,680 | 9 | 5 | 19 | 0 | 4 | 6 | 21 |
| Bear Creek township, Clearwater County..... | 111 | 102 | 0 | 0 | 0 | 0 | 0 | 9 | 2 |
| Beardsley city, Big Stone County..... | 233 | 232 | 0 | 1 | 0 | 0 | 0 | 0 | 0 |
| Bear Park township, Norman County..... | 192 | 188 | 0 | 1 | 1 | 0 | 0 | 2 | 1 |
| Bearville township, Itasca County..... | 205 | 193 | 4 | 2 | 0 | 0 | 0 | 6 | 2 |
| Beatty township, St. Louis County..... | 372 | 368 | 0 | 1 | 0 | 0 | 0 | 3 | 2 |
| Beauford township, Blue Earth County..... | 406 | 404 | 0 | 0 | 1 | 0 | 1 | 0 | 10 |
| Beaulieu CDP, Mahanomen County..... | 48 | 26 | 0 | 12 | 0 | 0 | 0 | 10 | 3 |
| Beaulieu township, Mahanomen County..... | 108 | 66 | 0 | 29 | 0 | 0 | 0 | 13 | 3 |
| Beaver township, Aitkin County..... | 53 | 50 | 0 | 0 | 0 | 0 | 0 | 3 | 0 |
| Beaver township, Fillmore County..... | 242 | 236 | 1 | 2 | 2 | 0 | 0 | 1 | 3 |
| Beaver township, Roseau County..... | 107 | 106 | 0 | 0 | 0 | 0 | 0 | 1 | 0 |
| Beaver Bay city, Lake County..... | 181 | 166 | 2 | 3 | 0 | 0 | 0 | 10 | 0 |
| Beaver Bay township, Lake County..... | 473 | 466 | 0 | 1 | 2 | 0 | 0 | 4 | 1 |
| Beaver Creek city, Rock County..... | 297 | 288 | 3 | 1 | 0 | 0 | 5 | 0 | 4 |
| Beaver Creek township, Rock County..... | 386 | 379 | 0 | 3 | 0 | 0 | 0 | 4 | 0 |
| Beaver Falls township, Renville County..... | 197 | 176 | 0 | 8 | 0 | 0 | 7 | 6 | 11 |
| Becker township, Cass County..... | 517 | 507 | 1 | 1 | 0 | 0 | 1 | 7 | 5 |
| Becker city, Sherburne County..... | 4,538 | 4,382 | 21 | 9 | 40 | 4 | 10 | 72 | 75 |
| Becker township, Sherburne County..... | 4,842 | 4,720 | 7 | 13 | 15 | 1 | 19 | 67 | 45 |
| Bejou city, Mahanomen County..... | 89 | 68 | 0 | 16 | 1 | 0 | 0 | 4 | 0 |
| Bejou township, Mahanomen County..... | 79 | 71 | 0 | 7 | 0 | 0 | 1 | 0 | 3 |
| Belfast township, Murray County..... | 192 | 181 | 0 | 0 | 0 | 0 | 6 | 5 | 6 |
| Belgium township, Polk County..... | 81 | 68 | 2 | 5 | 0 | 0 | 0 | 6 | 1 |
| Belgrade township, Nicollet County..... | 1,052 | 1,029 | 5 | 1 | 1 | 0 | 1 | 15 | 6 |
| Belgrade city, Stearns County..... | 740 | 718 | 2 | 4 | 3 | 0 | 1 | 12 | 7 |
| Bellechester city..... | 175 | 159 | 0 | 0 | 0 | 0 | 15 | 1 | 18 |
| Goodhue County (part)..... | 133 | 123 | 0 | 0 | 0 | 0 | 10 | 0 | 12 |
| Wabasha County (part)..... | 42 | 36 | 0 | 0 | 0 | 0 | 5 | 1 | 6 |
| Belle Creek township, Goodhue County..... | 501 | 478 | 0 | 1 | 1 | 4 | 12 | 5 | 20 |
| Belle Plaine city, Scott County..... | 6,661 | 6,277 | 75 | 16 | 93 | 1 | 77 | 122 | 142 |
| Belle Plaine township, Scott County..... | 878 | 848 | 5 | 4 | 12 | 0 | 0 | 9 | 3 |
| Belle Prairie township, Morrison County..... | 1,105 | 1,091 | 2 | 3 | 1 | 1 | 3 | 4 | 7 |
| Belle River township, Douglas County..... | 345 | 334 | 0 | 1 | 0 | 0 | 1 | 9 | 3 |
| Bellevue township, Morrison County..... | 1,093 | 1,057 | 2 | 0 | 6 | 0 | 5 | 23 | 8 |
| Bellingham city, Lac qui Parle County..... | 168 | 168 | 0 | 0 | 0 | 0 | 0 | 0 | 2 |
| Belmont township, Jackson County..... | 218 | 218 | 0 | 0 | 0 | 0 | 0 | 0 | 1 |
| Beltrami city, Polk County..... | 107 | 107 | 0 | 0 | 0 | 0 | 0 | 0 | 0 |

Table 4.

Race and Hispanic or Latino Origin: 2010—Con.

[For information on confidentiality protection, nonsampling error, and definitions, see Selected Appendixes at <www.census.gov/prod/cen2010/cph-1-a.pdf>]

| Not Hispanic or Latino | | | | | | | | State County Place and County Subdivision |
|-----------------------------------|----------|---------------------------------|---|-------|--|--------------------|-------------------------|---|
| Total | One race | | | | | | Two or More Races | |
| | White | Black or African American | American Indian and Alaska Native | Asian | Native Hawaiian and Other Pacific Islander | Some Other Race | | |
| | | | | | | | | |
| PLACE AND COUNTY SUBDIVISION—Con. | | | | | | | | |
| 6,655 | 6,528 | 7 | 23 | 26 | 0 | 0 | 71 | Baldwin township, Sherburne County |
| 827 | 809 | 1 | 3 | 4 | 0 | 0 | 10 | Balkan township, St. Louis County |
| 277 | 274 | 0 | 1 | 0 | 1 | 0 | 1 | Ball Bluff township, Aitkin County |
| 335 | 57 | 0 | 272 | 0 | 0 | 0 | 6 | Ball Club CDP, Itasca County |
| 42 | 41 | 0 | 0 | 0 | 0 | 0 | 1 | Balsam township, Aitkin County |
| 549 | 533 | 0 | 6 | 1 | 0 | 0 | 9 | Balsam township, Itasca County |
| 960 | 953 | 0 | 1 | 3 | 0 | 0 | 3 | Bancroft township, Freeborn County |
| 173 | 173 | 0 | 0 | 0 | 0 | 0 | 0 | Bandon township, Renville County |
| 185 | 182 | 0 | 0 | 2 | 0 | 0 | 1 | Bangor township, Pope County |
| 237 | 237 | 0 | 0 | 0 | 0 | 0 | 0 | Barber township, Faribault County |
| 558 | 553 | 0 | 0 | 0 | 0 | 0 | 5 | Barclay township, Cass County |
| 2,545 | 2,512 | 4 | 6 | 5 | 2 | 0 | 16 | Barnesville city, Clay County |
| 147 | 146 | 0 | 0 | 0 | 0 | 0 | 1 | Barnesville township, Clay County |
| 139 | 134 | 0 | 0 | 1 | 0 | 0 | 4 | Barnett township, Roseau County |
| 608 | 560 | 2 | 15 | 1 | 0 | 0 | 30 | Barnum city, Carlton County |
| 1,049 | 1,017 | 1 | 12 | 5 | 0 | 0 | 14 | Barnum township, Carlton County |
| 413 | 413 | 0 | 0 | 0 | 0 | 0 | 0 | Barrett city, Grant County |
| 16 | 16 | 0 | 0 | 0 | 0 | 0 | 0 | Barry city, Big Stone County |
| 572 | 461 | 0 | 103 | 0 | 0 | 0 | 8 | Barry township, Pine County |
| 149 | 144 | 0 | 2 | 1 | 0 | 0 | 2 | Barsness township, Pope County |
| 445 | 431 | 0 | 0 | 1 | 0 | 0 | 13 | Bartlett township, Todd County |
| 138 | 137 | 1 | 0 | 0 | 0 | 0 | 0 | Barto township, Roseau County |
| 241 | 225 | 3 | 0 | 8 | 0 | 0 | 5 | Bashaw township, Brown County |
| 41 | 36 | 0 | 4 | 0 | 0 | 0 | 1 | Bassett township, St. Louis County |
| 426 | 421 | 0 | 2 | 0 | 0 | 0 | 3 | Bath township, Freeborn County |
| 46 | 44 | 0 | 0 | 0 | 0 | 0 | 2 | Battle township, Beltrami County |
| 873 | 853 | 3 | 4 | 3 | 0 | 0 | 10 | Battle Lake city, Otter Tail County |
| 196 | 195 | 0 | 0 | 0 | 0 | 0 | 1 | Battle Plain township, Rock County |
| 1,086 | 1,037 | 1 | 8 | 8 | 0 | 0 | 32 | Baudette city, Lake of the Woods County |
| 344 | 337 | 3 | 0 | 4 | 0 | 0 | 0 | Baudette township, Lake of the Woods County |
| 7,528 | 7,294 | 30 | 31 | 66 | 4 | 1 | 102 | Baxter city, Crow Wing County |
| 200 | 198 | 0 | 0 | 2 | 0 | 0 | 0 | Baxter township, Lac qui Parle County |
| 927 | 917 | 0 | 1 | 1 | 0 | 1 | 7 | Bay Lake township, Crow Wing County |
| 3,327 | 2,412 | 660 | 166 | 51 | 0 | 0 | 38 | Bayport city, Washington County |
| 1,702 | 1,663 | 9 | 5 | 19 | 0 | 1 | 5 | Baytown township, Washington County |
| 109 | 100 | 0 | 0 | 0 | 0 | 0 | 9 | Bear Creek township, Clearwater County |
| 233 | 232 | 0 | 1 | 0 | 0 | 0 | 0 | Beardsley city, Big Stone County |
| 191 | 188 | 0 | 0 | 1 | 0 | 0 | 2 | Bear Park township, Norman County |
| 203 | 193 | 4 | 0 | 0 | 0 | 0 | 6 | Beaverville township, Itasca County |
| 370 | 366 | 0 | 1 | 0 | 0 | 0 | 3 | Beatty township, St. Louis County |
| 396 | 395 | 0 | 0 | 1 | 0 | 0 | 0 | Beauford township, Blue Earth County |
| 45 | 25 | 0 | 12 | 0 | 0 | 0 | 8 | Beaulieu CDP, Mahanomen County |
| 105 | 65 | 0 | 29 | 0 | 0 | 0 | 11 | Beaulieu township, Mahanomen County |
| 53 | 50 | 0 | 0 | 0 | 0 | 0 | 3 | Beaver township, Aitkin County |
| 239 | 235 | 1 | 0 | 2 | 0 | 0 | 1 | Beaver township, Fillmore County |
| 107 | 106 | 0 | 0 | 0 | 0 | 0 | 1 | Beaver township, Roseau County |
| 181 | 166 | 2 | 3 | 0 | 0 | 0 | 10 | Beaver Bay city, Lake County |
| 472 | 465 | 0 | 1 | 2 | 0 | 0 | 4 | Beaver Bay township, Lake County |
| 293 | 288 | 3 | 1 | 0 | 0 | 1 | 0 | Beaver Creek city, Rock County |
| 386 | 379 | 0 | 3 | 0 | 0 | 0 | 4 | Beaver Creek township, Rock County |
| 186 | 176 | 0 | 5 | 0 | 0 | 0 | 5 | Beaver Falls township, Renville County |
| 512 | 503 | 1 | 1 | 0 | 0 | 1 | 6 | Becker township, Cass County |
| 4,463 | 4,322 | 21 | 9 | 40 | 4 | 2 | 65 | Becker city, Sherburne County |
| 4,797 | 4,703 | 7 | 13 | 15 | 1 | 0 | 58 | Becker township, Sherburne County |
| 89 | 68 | 0 | 16 | 1 | 0 | 0 | 4 | Bejou city, Mahanomen County |
| 76 | 69 | 0 | 7 | 0 | 0 | 0 | 0 | Bejou township, Mahanomen County |
| 186 | 181 | 0 | 0 | 0 | 0 | 0 | 5 | Belfast township, Murray County |
| 80 | 68 | 1 | 5 | 0 | 0 | 0 | 6 | Belgium township, Polk County |
| 1,046 | 1,025 | 5 | 1 | 1 | 0 | 0 | 14 | Belgrade township, Nicollet County |
| 733 | 717 | 2 | 4 | 3 | 0 | 0 | 7 | Belgrade city, Stearns County |
| 157 | 157 | 0 | 0 | 0 | 0 | 0 | 0 | Bellechester city |
| 121 | 121 | 0 | 0 | 0 | 0 | 0 | 0 | Goodhue County (part) |
| 36 | 36 | 0 | 0 | 0 | 0 | 0 | 0 | Wabasha County (part) |
| 481 | 471 | 0 | 1 | 1 | 4 | 0 | 4 | Belle Creek township, Goodhue County |
| 6,519 | 6,196 | 74 | 16 | 92 | 1 | 26 | 114 | Belle Plaine city, Scott County |
| 875 | 845 | 5 | 4 | 12 | 0 | 0 | 9 | Belle Plaine township, Scott County |
| 1,098 | 1,087 | 2 | 3 | 1 | 1 | 0 | 4 | Belle Prairie township, Morrison County |
| 342 | 334 | 0 | 1 | 0 | 0 | 0 | 7 | Belle River township, Douglas County |
| 1,085 | 1,054 | 2 | 0 | 6 | 0 | 0 | 23 | Bellevue township, Morrison County |
| 166 | 166 | 0 | 0 | 0 | 0 | 0 | 0 | Bellingham city, Lac qui Parle County |
| 217 | 217 | 0 | 0 | 0 | 0 | 0 | 0 | Belmont township, Jackson County |
| 107 | 107 | 0 | 0 | 0 | 0 | 0 | 0 | Beltrami city, Polk County |

Table 4.

Race and Hispanic or Latino Origin: 2010—Con.

[For information on confidentiality protection, nonsampling error, and definitions, see Selected Appendixes at <www.census.gov/prod/cen2010/cph-1-a.pdf>]

| State County Place and County Subdivision | Total population | Race | | | | | | | Two or More Races | Hispanic or Latino (of any race) |
|---|---------------------|----------|---------------------------------|---|-------|--|--------------------|-------|-------------------------|--|
| | | One race | | | | | | | | |
| | | White | Black or African American | American Indian and Alaska Native | Asian | Native Hawaiian and Other Pacific Islander | Some Other Race | | | |
| PLACE AND COUNTY SUBDIVISION--Con. | | | | | | | | | | |
| Belvidere township, Goodhue County..... | 462 | 455 | 0 | 1 | 2 | 0 | 3 | 1 | 8 | |
| Belview city, Redwood County..... | 384 | 377 | 0 | 0 | 2 | 0 | 0 | 5 | 1 | |
| Bemidji city, Beltrami County..... | 13,431 | 10,923 | 155 | 1,523 | 187 | 8 | 46 | 589 | 250 | |
| Bemidji township, Beltrami County..... | 3,134 | 2,789 | 23 | 187 | 10 | 0 | 9 | 116 | 32 | |
| Bena city, Cass County..... | 116 | 23 | 0 | 80 | 0 | 0 | 0 | 13 | 1 | |
| Bennington township, Mower County..... | 169 | 167 | 0 | 0 | 0 | 0 | 0 | 2 | 0 | |
| Benson city, Swift County..... | 3,240 | 3,150 | 17 | 12 | 7 | 2 | 21 | 31 | 83 | |
| Benson township, Swift County..... | 334 | 330 | 0 | 0 | 1 | 0 | 0 | 3 | 3 | |
| Benton township, Carver County..... | 786 | 765 | 2 | 1 | 4 | 0 | 6 | 8 | 20 | |
| Benville township, Beltrami County..... | 86 | 83 | 0 | 0 | 3 | 0 | 0 | 0 | 0 | |
| Ben Wade township, Pope County..... | 250 | 242 | 1 | 0 | 1 | 0 | 0 | 6 | 6 | |
| Bergen township, McLeod County..... | 1,006 | 989 | 9 | 1 | 2 | 0 | 1 | 4 | 31 | |
| Berlin township, Steele County..... | 519 | 508 | 1 | 0 | 1 | 0 | 2 | 7 | 4 | |
| Bernadotte township, Nicollet County..... | 278 | 268 | 7 | 0 | 0 | 0 | 0 | 3 | 5 | |
| Bertha city, Todd County..... | 497 | 493 | 1 | 0 | 0 | 0 | 0 | 3 | 1 | |
| Bertha township, Todd County..... | 408 | 379 | 0 | 0 | 13 | 0 | 5 | 11 | 13 | |
| Beseman township, Carlton County..... | 137 | 137 | 0 | 0 | 0 | 0 | 0 | 0 | 3 | |
| Bethel city, Anoka County..... | 466 | 444 | 4 | 0 | 2 | 1 | 4 | 11 | 10 | |
| Beulah township, Cass County..... | 64 | 64 | 0 | 0 | 0 | 0 | 0 | 0 | 2 | |
| Big Bend township, Chippewa County..... | 240 | 239 | 1 | 0 | 0 | 0 | 0 | 0 | 4 | |
| Bigelow city, Nobles County..... | 235 | 206 | 0 | 1 | 0 | 0 | 27 | 1 | 47 | |
| Bigelow township, Nobles County..... | 373 | 368 | 2 | 0 | 0 | 0 | 1 | 2 | 4 | |
| Big Falls city, Koochiching County..... | 236 | 229 | 0 | 4 | 0 | 0 | 0 | 3 | 4 | |
| Bigfork city, Itasca County..... | 446 | 433 | 3 | 5 | 2 | 0 | 0 | 3 | 2 | |
| Bigfork township, Itasca County..... | 321 | 316 | 1 | 2 | 0 | 0 | 0 | 2 | 1 | |
| Big Lake CDP, Carlton County..... | 443 | 280 | 1 | 143 | 0 | 0 | 0 | 19 | 9 | |
| Big Lake city, Sherburne County..... | 10,060 | 9,300 | 176 | 43 | 121 | 1 | 157 | 262 | 371 | |
| Big Lake township, Sherburne County..... | 7,386 | 7,168 | 43 | 17 | 50 | 0 | 26 | 82 | 93 | |
| Big Stone township, Big Stone County..... | 275 | 273 | 0 | 0 | 0 | 0 | 0 | 2 | 2 | |
| Big Woods township, Marshall County..... | 53 | 53 | 0 | 0 | 0 | 0 | 0 | 0 | 0 | |
| Bingham Lake city, Cottonwood County..... | 126 | 121 | 0 | 0 | 1 | 0 | 3 | 1 | 0 | |
| Birch township, Beltrami County..... | 118 | 108 | 0 | 10 | 0 | 0 | 0 | 0 | 2 | |
| Birch Cooley township, Renville County..... | 245 | 223 | 0 | 8 | 4 | 0 | 3 | 7 | 10 | |
| Birch Creek township, Pine County..... | 233 | 229 | 0 | 0 | 0 | 0 | 3 | 1 | 3 | |
| Birchdale township, Todd County..... | 856 | 837 | 0 | 1 | 3 | 0 | 2 | 13 | 3 | |
| Birch Lake township, Cass County..... | 524 | 521 | 1 | 0 | 0 | 0 | 0 | 2 | 4 | |
| Birch Lake UT, St. Louis County..... | 505 | 497 | 0 | 1 | 0 | 0 | 0 | 7 | 1 | |
| Birchwood Village city, Washington County..... | 870 | 851 | 5 | 0 | 6 | 0 | 3 | 5 | 13 | |
| Bird Island city, Renville County..... | 1,042 | 1,013 | 4 | 0 | 2 | 2 | 12 | 9 | 33 | |
| Bird Island township, Renville County..... | 205 | 198 | 0 | 4 | 0 | 0 | 1 | 2 | 1 | |
| Biscay city, McLeod County..... | 113 | 102 | 0 | 0 | 1 | 0 | 6 | 4 | 10 | |
| Bismarck township, Sibley County..... | 314 | 308 | 0 | 0 | 1 | 0 | 5 | 0 | 11 | |
| Biwabik city, St. Louis County..... | 969 | 948 | 1 | 7 | 3 | 0 | 3 | 7 | 9 | |
| Biwabik township, St. Louis County..... | 804 | 784 | 1 | 7 | 1 | 0 | 1 | 10 | 4 | |
| Blackberry township, Itasca County..... | 880 | 852 | 0 | 6 | 4 | 4 | 0 | 14 | 3 | |
| Blackduck city, Beltrami County..... | 785 | 702 | 3 | 36 | 4 | 1 | 6 | 33 | 16 | |
| Black Hammer township, Houston County... | 245 | 236 | 1 | 0 | 6 | 0 | 0 | 2 | 3 | |
| Blackhoof township, Carlton County..... | 893 | 832 | 4 | 25 | 7 | 0 | 0 | 25 | 7 | |
| Black River township, Pennington County.... | 82 | 74 | 0 | 0 | 0 | 0 | 7 | 1 | 7 | |
| Blaine city..... | 57,186 | 48,045 | 2,132 | 305 | 4,468 | 14 | 673 | 1,549 | 1,842 | |
| Anoka County (part)..... | 57,186 | 48,045 | 2,132 | 305 | 4,468 | 14 | 673 | 1,549 | 1,842 | |
| Ramsey County (part)..... | 0 | 0 | 0 | 0 | 0 | 0 | 0 | 0 | 0 | |
| Blakeley township, Scott County..... | 418 | 411 | 1 | 0 | 2 | 0 | 0 | 4 | 4 | |
| Blind Lake township, Cass County..... | 82 | 68 | 0 | 4 | 0 | 0 | 0 | 10 | 3 | |
| Blomkest city, Kandiyohi County..... | 157 | 150 | 0 | 0 | 1 | 0 | 1 | 5 | 10 | |
| Bloom township, Nobles County..... | 158 | 156 | 0 | 0 | 0 | 0 | 2 | 0 | 4 | |
| Bloomer township, Marshall County..... | 89 | 89 | 0 | 0 | 0 | 0 | 0 | 0 | 3 | |
| Bloomfield township, Fillmore County..... | 353 | 344 | 0 | 0 | 3 | 0 | 0 | 6 | 1 | |
| Blooming Grove township, Waseca County..... | 525 | 518 | 0 | 0 | 2 | 1 | 1 | 3 | 8 | |
| Blooming Prairie city..... | 1,996 | 1,939 | 7 | 5 | 8 | 0 | 12 | 25 | 126 | |
| Dodge County (part)..... | 0 | 0 | 0 | 0 | 0 | 0 | 0 | 0 | 0 | |
| Steele County (part)..... | 1,996 | 1,939 | 7 | 5 | 8 | 0 | 12 | 25 | 126 | |
| Blooming Prairie township, Steele County.... | 430 | 428 | 0 | 0 | 0 | 0 | 1 | 1 | 3 | |
| Bloomington city, Hennepin County..... | 82,893 | 66,087 | 5,957 | 329 | 4,860 | 44 | 3,027 | 2,589 | 5,623 | |
| Blowers township, Otter Tail County..... | 321 | 319 | 0 | 1 | 0 | 0 | 1 | 0 | 1 | |
| Blueberry township, Wadena County..... | 721 | 711 | 1 | 4 | 2 | 0 | 2 | 1 | 3 | |
| Blue Earth city, Faribault County..... | 3,353 | 3,220 | 5 | 21 | 7 | 0 | 69 | 31 | 233 | |
| Blue Earth City township, Faribault County.. | 387 | 378 | 0 | 0 | 2 | 0 | 7 | 0 | 7 | |
| Blue Hill township, Sherburne County..... | 2,176 | 2,122 | 6 | 6 | 14 | 0 | 3 | 25 | 31 | |
| Blue Mounds township, Pope County..... | 186 | 184 | 0 | 0 | 2 | 0 | 0 | 0 | 0 | |
| Bluffton city, Otter Tail County..... | 207 | 199 | 0 | 1 | 1 | 0 | 1 | 5 | 3 | |
| Bluffton township, Otter Tail County..... | 479 | 469 | 1 | 0 | 0 | 0 | 0 | 9 | 5 | |

Table 4.

Race and Hispanic or Latino Origin: 2010—Con.

[For information on confidentiality protection, nonsampling error, and definitions, see Selected Appendixes at <www.census.gov/prod/cen2010/cph-1-a.pdf>]

| Not Hispanic or Latino | | | | | | | | State County Place and County Subdivision |
|------------------------|----------|---------------------------------|---|-------|--|--------------------|-------------------------|---|
| Total | One race | | | | | | Two or More Races | |
| | White | Black or African American | American Indian and Alaska Native | Asian | Native Hawaiian and Other Pacific Islander | Some Other Race | | |
| | | | | | | | | PLACE AND COUNTY SUBDIVISION—Con. |
| 454 | 450 | 0 | 1 | 2 | 0 | 0 | 1 | Belvidere township, Goodhue County |
| 383 | 376 | 0 | 0 | 2 | 0 | 0 | 5 | Belview city, Redwood County |
| 13,181 | 10,817 | 148 | 1,462 | 186 | 8 | 7 | 553 | Bemidji city, Beltrami County |
| 3,102 | 2,769 | 23 | 184 | 10 | 0 | 1 | 115 | Bemidji township, Beltrami County |
| 115 | 22 | 0 | 80 | 0 | 0 | 0 | 13 | Bena city, Cass County |
| 169 | 167 | 0 | 0 | 0 | 0 | 0 | 2 | Bennington township, Mower County |
| 3,157 | 3,108 | 16 | 8 | 7 | 2 | 0 | 16 | Benson city, Swift County |
| 331 | 327 | 0 | 0 | 1 | 0 | 0 | 3 | Benson township, Swift County |
| 766 | 756 | 2 | 1 | 4 | 0 | 0 | 3 | Benton township, Carver County |
| 86 | 83 | 0 | 0 | 3 | 0 | 0 | 0 | Benville township, Beltrami County |
| 244 | 241 | 0 | 0 | 1 | 0 | 0 | 2 | Ben Wade township, Pope County |
| 975 | 962 | 8 | 1 | 2 | 0 | 0 | 2 | Bergen township, McLeod County |
| 515 | 506 | 1 | 0 | 1 | 0 | 0 | 7 | Berlin township, Steele County |
| 273 | 263 | 7 | 0 | 0 | 0 | 0 | 3 | Bernadotte township, Nicollet County |
| 496 | 492 | 1 | 0 | 0 | 0 | 0 | 3 | Bertha city, Todd County |
| 395 | 372 | 0 | 0 | 13 | 0 | 0 | 10 | Bertha township, Todd County |
| 134 | 134 | 0 | 0 | 0 | 0 | 0 | 0 | Beseman township, Carlton County |
| 456 | 438 | 4 | 0 | 2 | 1 | 0 | 11 | Bethel city, Anoka County |
| 62 | 62 | 0 | 0 | 0 | 0 | 0 | 0 | Beulah township, Cass County |
| 236 | 235 | 1 | 0 | 0 | 0 | 0 | 0 | Big Bend township, Chippewa County |
| 188 | 187 | 0 | 0 | 0 | 0 | 1 | 0 | Bigelow city, Nobles County |
| 369 | 367 | 2 | 0 | 0 | 0 | 0 | 0 | Bigelow township, Nobles County |
| 232 | 225 | 0 | 4 | 0 | 0 | 0 | 3 | Big Falls city, Koochiching County |
| 444 | 432 | 3 | 5 | 2 | 0 | 0 | 2 | Bigfork city, Itasca County |
| 320 | 315 | 1 | 2 | 0 | 0 | 0 | 2 | Bigfork township, Itasca County |
| 434 | 279 | 1 | 141 | 0 | 0 | 0 | 13 | Big Lake CDP, Carlton County |
| 9,689 | 9,116 | 174 | 39 | 120 | 1 | 12 | 227 | Big Lake city, Sherburne County |
| 7,293 | 7,119 | 40 | 16 | 50 | 0 | 4 | 64 | Big Lake township, Sherburne County |
| 273 | 273 | 0 | 0 | 0 | 0 | 0 | 0 | Big Stone township, Big Stone County |
| 53 | 53 | 0 | 0 | 0 | 0 | 0 | 0 | Big Woods township, Marshall County |
| 126 | 121 | 0 | 0 | 1 | 0 | 3 | 1 | Bingham Lake city, Cottonwood County |
| 116 | 106 | 0 | 10 | 0 | 0 | 0 | 0 | Birch township, Beltrami County |
| 235 | 214 | 0 | 8 | 4 | 0 | 3 | 6 | Birch Cooley township, Renville County |
| 230 | 229 | 0 | 0 | 0 | 0 | 0 | 1 | Birch Creek township, Pine County |
| 853 | 836 | 0 | 1 | 3 | 0 | 0 | 13 | Birchdale township, Todd County |
| 520 | 517 | 1 | 0 | 0 | 0 | 0 | 2 | Birch Lake township, Cass County |
| 504 | 496 | 0 | 1 | 0 | 0 | 0 | 7 | Birch Lake UT, St. Louis County |
| 857 | 841 | 5 | 0 | 6 | 0 | 0 | 5 | Birchwood Village city, Washington County |
| 1,009 | 994 | 4 | 0 | 2 | 0 | 0 | 9 | Bird Island city, Renville County |
| 204 | 198 | 0 | 4 | 0 | 0 | 0 | 2 | Bird Island township, Renville County |
| 103 | 98 | 0 | 0 | 1 | 0 | 0 | 4 | Biscay city, McLeod County |
| 303 | 302 | 0 | 0 | 1 | 0 | 0 | 0 | Bismarck township, Sibley County |
| 960 | 943 | 1 | 7 | 3 | 0 | 0 | 6 | Biwabik city, St. Louis County |
| 800 | 782 | 1 | 7 | 1 | 0 | 0 | 9 | Biwabik township, St. Louis County |
| 877 | 849 | 0 | 6 | 4 | 4 | 0 | 14 | Blackberry township, Itasca County |
| 769 | 697 | 3 | 34 | 4 | 1 | 0 | 30 | Blackduck city, Beltrami County |
| 242 | 233 | 1 | 0 | 6 | 0 | 0 | 2 | Black Hammer township, Houston County |
| 886 | 830 | 4 | 20 | 7 | 0 | 0 | 25 | Blackhoof township, Carlton County |
| 75 | 74 | 0 | 0 | 0 | 0 | 0 | 1 | Black River township, Pennington County |
| 55,344 | 47,052 | 2,108 | 276 | 4,450 | 12 | 78 | 1,368 | Blaine city |
| 55,344 | 47,052 | 2,108 | 276 | 4,450 | 12 | 78 | 1,368 | Anoka County (part) |
| 0 | 0 | 0 | 0 | 0 | 0 | 0 | 0 | Ramsey County (part) |
| 414 | 407 | 1 | 0 | 2 | 0 | 0 | 4 | Blakeley township, Scott County |
| 79 | 65 | 0 | 4 | 0 | 0 | 0 | 10 | Blind Lake township, Cass County |
| 147 | 146 | 0 | 0 | 1 | 0 | 0 | 0 | Blomkest city, Kandiyohi County |
| 154 | 154 | 0 | 0 | 0 | 0 | 0 | 0 | Bloom township, Nobles County |
| 86 | 86 | 0 | 0 | 0 | 0 | 0 | 0 | Bloomer township, Marshall County |
| 352 | 344 | 0 | 0 | 3 | 0 | 0 | 5 | Bloomfield township, Fillmore County |
| 517 | 511 | 0 | 0 | 2 | 1 | 0 | 3 | Blooming Grove township, Waseca County |
| 1,870 | 1,829 | 7 | 5 | 8 | 0 | 0 | 21 | Blooming Prairie city |
| 0 | 0 | 0 | 0 | 0 | 0 | 0 | 0 | Dodge County (part) |
| 1,870 | 1,829 | 7 | 5 | 8 | 0 | 0 | 21 | Steele County (part) |
| 427 | 427 | 0 | 0 | 0 | 0 | 0 | 0 | Blooming Prairie township, Steele County |
| 77,270 | 63,974 | 5,839 | 267 | 4,835 | 33 | 154 | 2,168 | Bloomington city, Hennepin County |
| 320 | 319 | 0 | 1 | 0 | 0 | 0 | 0 | Blowers township, Otter Tail County |
| 718 | 710 | 1 | 4 | 2 | 0 | 0 | 1 | Blueberry township, Wadena County |
| 3,120 | 3,071 | 5 | 12 | 7 | 0 | 1 | 24 | Blue Earth city, Faribault County |
| 380 | 378 | 0 | 0 | 2 | 0 | 0 | 0 | Blue Earth City township, Faribault County |
| 2,145 | 2,100 | 3 | 6 | 14 | 0 | 0 | 22 | Blue Hill township, Sherburne County |
| 186 | 184 | 0 | 0 | 2 | 0 | 0 | 0 | Blue Mounds township, Pope County |
| 204 | 199 | 0 | 1 | 1 | 0 | 0 | 3 | Bluffton city, Otter Tail County |
| 474 | 465 | 1 | 0 | 0 | 0 | 0 | 8 | Bluffton township, Otter Tail County |

Table 4.

Race and Hispanic or Latino Origin: 2010—Con.

[For information on confidentiality protection, nonsampling error, and definitions, see Selected Appendixes at <www.census.gov/prod/cen2010/cph-1-a.pdf>]

| State County Place and County Subdivision | Total population | Race | | | | | | | Two or More Races | Hispanic or Latino (of any race) |
|---|---------------------|----------|---------------------------------|---|--------|--|--------------------|-------|-------------------------|--|
| | | One race | | | | | | | | |
| | | White | Black or African American | American Indian and Alaska Native | Asian | Native Hawaiian and Other Pacific Islander | Some Other Race | | | |
| PLACE AND COUNTY SUBDIVISION—Con. | | | | | | | | | | |
| Bock city, Mille Lacs County..... | 106 | 102 | 0 | 0 | 2 | 0 | 1 | 1 | 2 | |
| Bogus Brook township, Mille Lacs County.... | 1,421 | 1,398 | 2 | 4 | 1 | 1 | 0 | 15 | 7 | |
| Bondin township, Murray County..... | 268 | 260 | 0 | 0 | 0 | 0 | 7 | 1 | 13 | |
| Boone township, Lake of the Woods County | 36 | 30 | 5 | 0 | 0 | 0 | 0 | 1 | 1 | |
| Boon Lake township, Renville County..... | 378 | 372 | 0 | 0 | 0 | 0 | 2 | 4 | 5 | |
| Borgholm township, Mille Lacs County..... | 1,718 | 1,685 | 2 | 4 | 6 | 0 | 4 | 17 | 17 | |
| Borup city, Norman County..... | 110 | 107 | 0 | 2 | 0 | 0 | 0 | 1 | 6 | |
| Bovey city, Itasca County..... | 804 | 754 | 2 | 19 | 3 | 0 | 0 | 26 | 19 | |
| Bowlus city, Morrison County..... | 290 | 285 | 1 | 1 | 0 | 0 | 0 | 3 | 0 | |
| Bowstring township, Itasca County..... | 230 | 218 | 0 | 6 | 1 | 0 | 1 | 4 | 1 | |
| Bowstring Lake UT, Itasca County..... | 1,166 | 432 | 0 | 695 | 0 | 0 | 2 | 37 | 12 | |
| Boxville township, Marshall County..... | 39 | 36 | 0 | 0 | 0 | 0 | 3 | 0 | 3 | |
| Boyd city, Lac qui Parle County..... | 175 | 166 | 0 | 0 | 1 | 0 | 8 | 0 | 8 | |
| Boy Lake township, Cass County..... | 256 | 128 | 0 | 117 | 0 | 0 | 0 | 11 | 2 | |
| Boy River city, Cass County..... | 47 | 47 | 0 | 0 | 0 | 0 | 0 | 0 | 0 | |
| Boy River township, Cass County..... | 86 | 73 | 0 | 11 | 0 | 0 | 0 | 2 | 1 | |
| Bradbury township, Mille Lacs County..... | 268 | 255 | 0 | 2 | 1 | 0 | 10 | 0 | 12 | |
| Bradford township, Isanti County..... | 3,380 | 3,268 | 22 | 5 | 32 | 5 | 8 | 40 | 61 | |
| Bradford township, Wilkin County..... | 91 | 89 | 0 | 0 | 0 | 0 | 1 | 1 | 4 | |
| Braham city..... | 1,793 | 1,734 | 9 | 4 | 8 | 0 | 1 | 37 | 19 | |
| Isanti County (part)..... | 1,793 | 1,734 | 9 | 4 | 8 | 0 | 1 | 37 | 19 | |
| Kanabec County (part)..... | 0 | 0 | 0 | 0 | 0 | 0 | 0 | 0 | 0 | |
| Brainerd city, Crow Wing County..... | 13,590 | 12,704 | 162 | 223 | 46 | 3 | 49 | 403 | 249 | |
| Brandon city, Douglas County..... | 489 | 485 | 1 | 3 | 0 | 0 | 0 | 0 | 11 | |
| Brandon township, Douglas County..... | 713 | 706 | 2 | 0 | 1 | 0 | 0 | 4 | 4 | |
| Brandrup township, Wilkin County..... | 158 | 153 | 0 | 0 | 0 | 0 | 4 | 1 | 4 | |
| Brandsvold township, Polk County..... | 245 | 241 | 0 | 0 | 2 | 0 | 1 | 1 | 1 | |
| Brandt township, Polk County..... | 50 | 49 | 0 | 0 | 0 | 0 | 0 | 1 | 0 | |
| Bray township, Pennington County..... | 64 | 64 | 0 | 0 | 0 | 0 | 0 | 0 | 2 | |
| Breckenridge city, Wilkin County..... | 3,386 | 3,260 | 7 | 47 | 14 | 0 | 11 | 47 | 86 | |
| Breckenridge township, Wilkin County..... | 255 | 249 | 1 | 3 | 0 | 0 | 0 | 2 | 4 | |
| Breezy Point city, Crow Wing County..... | 2,346 | 2,315 | 6 | 6 | 4 | 0 | 2 | 13 | 7 | |
| Breitung township, St. Louis County..... | 605 | 586 | 7 | 5 | 5 | 0 | 0 | 2 | 3 | |
| Bremen township, Pine County..... | 240 | 238 | 0 | 1 | 0 | 0 | 0 | 1 | 1 | |
| Brevator township, St. Louis County..... | 1,269 | 967 | 1 | 264 | 5 | 2 | 1 | 29 | 16 | |
| Brewster city, Nobles County..... | 473 | 451 | 1 | 6 | 0 | 0 | 13 | 2 | 25 | |
| Bricelyn city, Faribault County..... | 365 | 338 | 9 | 5 | 3 | 0 | 2 | 8 | 35 | |
| Bridgewater township, Rice County..... | 1,772 | 1,730 | 4 | 0 | 16 | 0 | 5 | 17 | 20 | |
| Brighton township, Nicollet County..... | 149 | 149 | 0 | 0 | 0 | 0 | 0 | 0 | 1 | |
| Brislet township, Polk County..... | 53 | 53 | 0 | 0 | 0 | 0 | 0 | 0 | 0 | |
| Bristol township, Fillmore County..... | 396 | 391 | 0 | 0 | 0 | 0 | 5 | 0 | 5 | |
| Brockway township, Stearns County..... | 2,702 | 2,632 | 4 | 2 | 27 | 5 | 0 | 32 | 25 | |
| Brookfield township, Renville County..... | 156 | 155 | 0 | 0 | 0 | 1 | 0 | 0 | 0 | |
| Brook Lake UT, Beltrami County..... | 233 | 144 | 1 | 74 | 0 | 0 | 0 | 14 | 10 | |
| Brooklyn Center city, Hennepin County..... | 30,104 | 14,788 | 7,810 | 232 | 4,309 | 20 | 1,616 | 1,329 | 2,889 | |
| Brooklyn Park city, Hennepin County..... | 75,781 | 39,594 | 18,480 | 379 | 11,687 | 42 | 2,763 | 2,836 | 4,841 | |
| Brook Park city, Pine County..... | 139 | 138 | 1 | 0 | 0 | 0 | 0 | 0 | 0 | |
| Brook Park township, Pine County..... | 522 | 506 | 1 | 1 | 5 | 0 | 3 | 6 | 4 | |
| Brooks city, Red Lake County..... | 141 | 136 | 0 | 1 | 2 | 0 | 0 | 2 | 1 | |
| Brookston city, St. Louis County..... | 141 | 105 | 10 | 21 | 0 | 0 | 0 | 5 | 0 | |
| Brookville township, Redwood County..... | 224 | 224 | 0 | 0 | 0 | 0 | 0 | 0 | 0 | |
| Brooten city..... | 743 | 733 | 2 | 1 | 1 | 0 | 2 | 4 | 19 | |
| Pope County (part)..... | 0 | 0 | 0 | 0 | 0 | 0 | 0 | 0 | 0 | |
| Stearns County (part)..... | 743 | 733 | 2 | 1 | 1 | 0 | 2 | 4 | 19 | |
| Browerville city, Todd County..... | 790 | 753 | 5 | 3 | 4 | 0 | 14 | 11 | 30 | |
| Browns Creek township, Red Lake County.. | 48 | 47 | 0 | 0 | 0 | 0 | 0 | 1 | 0 | |
| Brownsdale city, Mower County..... | 676 | 663 | 1 | 0 | 0 | 0 | 9 | 3 | 37 | |
| Browns Valley township, Big Stone County.. | 358 | 357 | 0 | 1 | 0 | 0 | 0 | 0 | 0 | |
| Browns Valley city, Traverse County..... | 589 | 443 | 0 | 126 | 3 | 0 | 3 | 14 | 16 | |
| Brownsville city, Houston County..... | 466 | 462 | 0 | 0 | 0 | 0 | 0 | 4 | 4 | |
| Brownsville township, Houston County..... | 445 | 440 | 1 | 0 | 0 | 0 | 0 | 4 | 0 | |
| Brownnton city, McLeod County..... | 762 | 739 | 1 | 2 | 6 | 1 | 9 | 4 | 53 | |
| Bruce township, Todd County..... | 585 | 582 | 0 | 0 | 1 | 0 | 0 | 2 | 4 | |
| Bruno city, Pine County..... | 102 | 94 | 1 | 5 | 0 | 0 | 0 | 2 | 0 | |
| Bruno township, Pine County..... | 184 | 179 | 1 | 0 | 0 | 0 | 0 | 4 | 0 | |
| Brunswick township, Kanabec County..... | 1,333 | 1,296 | 1 | 3 | 7 | 0 | 2 | 24 | 11 | |
| Brush Creek township, Faribault County..... | 225 | 215 | 0 | 4 | 4 | 0 | 0 | 2 | 8 | |
| Buckman city, Morrison County..... | 270 | 267 | 3 | 0 | 0 | 0 | 0 | 0 | 7 | |
| Buckman township, Morrison County..... | 733 | 703 | 4 | 0 | 8 | 0 | 8 | 10 | 16 | |
| Buffalo city, Wright County..... | 15,453 | 14,694 | 120 | 80 | 138 | 6 | 110 | 305 | 428 | |
| Buffalo township, Wright County..... | 1,804 | 1,778 | 3 | 0 | 8 | 1 | 6 | 8 | 34 | |
| Buffalo Lake city, Renville County..... | 733 | 683 | 2 | 2 | 6 | 0 | 27 | 13 | 61 | |

Table 4.

Race and Hispanic or Latino Origin: 2010—Con.

[For information on confidentiality protection, nonsampling error, and definitions, see Selected Appendixes at <www.census.gov/prod/cen2010/cph-1-a.pdf>]

| Not Hispanic or Latino | | | | | | | | State County Place and County Subdivision |
|------------------------|----------|---------------------------------|---|--------|--|--------------------|-------------------------|---|
| Total | One race | | | | | | Two or More Races | |
| | White | Black or African American | American Indian and Alaska Native | Asian | Native Hawaiian and Other Pacific Islander | Some Other Race | | |
| | | | | | | | | PLACE AND COUNTY SUBDIVISION—Con. |
| 104 | 101 | 0 | 0 | 2 | 0 | 0 | 1 | Bock city, Mille Lacs County |
| 1,414 | 1,391 | 2 | 4 | 1 | 1 | 0 | 15 | Bogus Brook township, Mille Lacs County |
| 255 | 254 | 0 | 0 | 0 | 0 | 0 | 1 | Bondin township, Murray County |
| 35 | 30 | 4 | 0 | 0 | 0 | 0 | 1 | Boone township, Lake of the Woods County |
| 373 | 369 | 0 | 0 | 0 | 0 | 0 | 4 | Boon Lake township, Renville County |
| 1,701 | 1,670 | 2 | 4 | 6 | 0 | 4 | 15 | Borgholm township, Mille Lacs County |
| 104 | 101 | 0 | 2 | 0 | 0 | 0 | 1 | Borup city, Norman County |
| 785 | 745 | 1 | 16 | 3 | 0 | 0 | 20 | Bovey city, Itasca County |
| 290 | 285 | 1 | 1 | 0 | 0 | 0 | 3 | Bowlus city, Morrison County |
| 229 | 218 | 0 | 6 | 1 | 0 | 0 | 4 | Bowstring township, Itasca County |
| 1,154 | 430 | 0 | 692 | 0 | 0 | 0 | 32 | Bowstring Lake UT, Itasca County |
| 36 | 36 | 0 | 0 | 0 | 0 | 0 | 0 | Boxville township, Marshall County |
| 167 | 165 | 0 | 0 | 1 | 0 | 1 | 0 | Boyd city, Lac qui Parle County |
| 254 | 128 | 0 | 117 | 0 | 0 | 0 | 9 | Boy Lake township, Cass County |
| 47 | 47 | 0 | 0 | 0 | 0 | 0 | 0 | Boy River city, Cass County |
| 85 | 73 | 0 | 10 | 0 | 0 | 0 | 2 | Boy River township, Cass County |
| 256 | 255 | 0 | 0 | 1 | 0 | 0 | 0 | Bradbury township, Mille Lacs County |
| 3,319 | 3,231 | 17 | 3 | 32 | 3 | 0 | 33 | Bradford township, Isanti County |
| 87 | 87 | 0 | 0 | 0 | 0 | 0 | 0 | Bradford township, Wilkin County |
| 1,774 | 1,717 | 9 | 4 | 8 | 0 | 0 | 36 | Braham city |
| 1,774 | 1,717 | 9 | 4 | 8 | 0 | 0 | 36 | Isanti County (part) |
| 0 | 0 | 0 | 0 | 0 | 0 | 0 | 0 | Kanabec County (part) |
| 13,341 | 12,553 | 158 | 198 | 46 | 3 | 12 | 371 | Brainerd city, Crow Wing County |
| 478 | 474 | 1 | 3 | 0 | 0 | 0 | 0 | Brandon city, Douglas County |
| 709 | 705 | 1 | 0 | 1 | 0 | 0 | 2 | Brandon township, Douglas County |
| 154 | 153 | 0 | 0 | 0 | 0 | 0 | 1 | Brandrup township, Wilkin County |
| 244 | 241 | 0 | 0 | 2 | 0 | 0 | 1 | Brandsvold township, Polk County |
| 50 | 49 | 0 | 0 | 0 | 0 | 0 | 1 | Brandt township, Polk County |
| 62 | 62 | 0 | 0 | 0 | 0 | 0 | 0 | Bray township, Pennington County |
| 3,300 | 3,196 | 6 | 43 | 14 | 0 | 0 | 41 | Breckenridge city, Wilkin County |
| 251 | 246 | 1 | 2 | 0 | 0 | 0 | 2 | Breckenridge township, Wilkin County |
| 2,339 | 2,308 | 6 | 6 | 4 | 0 | 2 | 13 | Breezy Point city, Crow Wing County |
| 602 | 584 | 7 | 4 | 5 | 0 | 0 | 2 | Breitung township, St. Louis County |
| 239 | 237 | 0 | 1 | 0 | 0 | 0 | 1 | Bremen township, Pine County |
| 1,253 | 961 | 1 | 256 | 4 | 2 | 0 | 29 | Brevator township, St. Louis County |
| 448 | 436 | 1 | 6 | 0 | 0 | 3 | 2 | Brewster city, Nobles County |
| 330 | 311 | 9 | 5 | 3 | 0 | 0 | 2 | Bricelyn city, Faribault County |
| 1,752 | 1,716 | 4 | 0 | 16 | 0 | 1 | 15 | Bridgewater township, Rice County |
| 148 | 148 | 0 | 0 | 0 | 0 | 0 | 0 | Brighton township, Nicollet County |
| 53 | 53 | 0 | 0 | 0 | 0 | 0 | 0 | Brislet township, Polk County |
| 391 | 391 | 0 | 0 | 0 | 0 | 0 | 0 | Bristol township, Fillmore County |
| 2,677 | 2,614 | 4 | 2 | 26 | 5 | 0 | 26 | Brockway township, Stearns County |
| 156 | 155 | 0 | 0 | 0 | 1 | 0 | 0 | Brookfield township, Renville County |
| 223 | 140 | 1 | 73 | 0 | 0 | 0 | 9 | Brook Lake UT, Beltrami County |
| 27,215 | 13,815 | 7,744 | 182 | 4,291 | 11 | 70 | 1,102 | Brooklyn Center city, Hennepin County |
| 70,940 | 37,948 | 18,321 | 313 | 11,658 | 26 | 215 | 2,459 | Brooklyn Park city, Hennepin County |
| 139 | 138 | 1 | 0 | 0 | 0 | 0 | 0 | Brook Park city, Pine County |
| 518 | 505 | 1 | 1 | 5 | 0 | 0 | 6 | Brook Park township, Pine County |
| 140 | 135 | 0 | 1 | 2 | 0 | 0 | 2 | Brooks city, Red Lake County |
| 141 | 105 | 10 | 21 | 0 | 0 | 0 | 5 | Brookston city, St. Louis County |
| 224 | 224 | 0 | 0 | 0 | 0 | 0 | 0 | Brookville township, Redwood County |
| 724 | 716 | 2 | 1 | 1 | 0 | 0 | 4 | Brooten city |
| 0 | 0 | 0 | 0 | 0 | 0 | 0 | 0 | Pope County (part) |
| 724 | 716 | 2 | 1 | 1 | 0 | 0 | 4 | Stearns County (part) |
| 760 | 737 | 5 | 3 | 4 | 0 | 1 | 10 | Browerville city, Todd County |
| 48 | 47 | 0 | 0 | 0 | 0 | 0 | 1 | Browns Creek township, Red Lake County |
| 639 | 635 | 1 | 0 | 0 | 0 | 0 | 3 | Brownsdale city, Mower County |
| 358 | 357 | 0 | 1 | 0 | 0 | 0 | 0 | Browns Valley township, Big Stone County |
| 573 | 442 | 0 | 116 | 3 | 0 | 0 | 12 | Browns Valley city, Traverse County |
| 462 | 458 | 0 | 0 | 0 | 0 | 0 | 4 | Brownsville city, Houston County |
| 445 | 440 | 1 | 0 | 0 | 0 | 0 | 4 | Brownsville township, Houston County |
| 709 | 697 | 1 | 0 | 6 | 1 | 1 | 3 | Brownnton city, McLeod County |
| 581 | 580 | 0 | 0 | 1 | 0 | 0 | 0 | Bruce township, Todd County |
| 102 | 94 | 1 | 5 | 0 | 0 | 0 | 2 | Bruno city, Pine County |
| 184 | 179 | 1 | 0 | 0 | 0 | 0 | 4 | Bruno township, Pine County |
| 1,322 | 1,289 | 1 | 3 | 7 | 0 | 2 | 20 | Brunswick township, Kanabec County |
| 217 | 207 | 0 | 4 | 4 | 0 | 0 | 2 | Brush Creek township, Faribault County |
| 263 | 260 | 3 | 0 | 0 | 0 | 0 | 0 | Buckman city, Morrison County |
| 717 | 695 | 4 | 0 | 8 | 0 | 0 | 10 | Buckman township, Morrison County |
| 15,025 | 14,433 | 117 | 77 | 137 | 6 | 8 | 247 | Buffalo city, Wright County |
| 1,770 | 1,755 | 2 | 0 | 8 | 0 | 0 | 5 | Buffalo township, Wright County |
| 672 | 650 | 2 | 2 | 6 | 0 | 0 | 12 | Buffalo Lake city, Renville County |

Table 4.

Race and Hispanic or Latino Origin: 2010—Con.

[For information on confidentiality protection, nonsampling error, and definitions, see Selected Appendixes at <www.census.gov/prod/cen2010/cph-1-a.pdf>]

| State County Place and County Subdivision | Total population | Race | | | | | | | Two or More Races | Hispanic or Latino (of any race) |
|--|---------------------|----------|---------------------------------|--|-------|--|--------------------|-------|-------------------------|--|
| | | One race | | | | | | | | |
| | | White | Black or African American | American Indian and Alaska Native | Asian | Native Hawaiian and Other Pacific Islander | Some Other Race | | | |
| PLACE AND COUNTY SUBDIVISION—Con. | | | | | | | | | | |
| Buh township, Morrison County..... | 520 | 505 | 1 | 0 | 2 | 0 | 8 | 4 | 11 | |
| Buhl city, St. Louis County..... | 1,000 | 937 | 17 | 21 | 4 | 0 | 0 | 21 | 3 | |
| Bullard township, Wadena County..... | 219 | 212 | 1 | 1 | 0 | 0 | 0 | 5 | 0 | |
| Bull Moose township, Cass County..... | 133 | 130 | 0 | 0 | 0 | 0 | 0 | 3 | 0 | |
| Bungo township, Cass County..... | 188 | 185 | 0 | 0 | 0 | 0 | 0 | 3 | 0 | |
| Burbank township, Kandiyohi County..... | 566 | 561 | 0 | 0 | 2 | 0 | 0 | 3 | 7 | |
| Burke township, Pipestone County..... | 209 | 201 | 0 | 0 | 2 | 0 | 4 | 2 | 4 | |
| Burleene township, Todd County..... | 345 | 345 | 0 | 0 | 0 | 0 | 0 | 0 | 0 | |
| Burlington township, Becker County..... | 1,545 | 1,468 | 4 | 19 | 5 | 1 | 5 | 43 | 21 | |
| Burnhamville township, Todd County..... | 759 | 745 | 0 | 3 | 1 | 0 | 2 | 8 | 10 | |
| Burnstown township, Brown County..... | 268 | 267 | 1 | 0 | 0 | 0 | 0 | 0 | 1 | |
| Burnsville city, Dakota County..... | 60,306 | 46,731 | 6,046 | 215 | 3,043 | 52 | 2,085 | 2,134 | 4,756 | |
| Burton township, Yellow Medicine County.... | 148 | 148 | 0 | 0 | 0 | 0 | 0 | 0 | 0 | |
| Burtrum city, Todd County..... | 144 | 142 | 0 | 0 | 0 | 0 | 0 | 2 | 2 | |
| Buse township, Otter Tail County..... | 491 | 480 | 2 | 0 | 2 | 0 | 0 | 7 | 0 | |
| Butler township, Otter Tail County..... | 283 | 277 | 0 | 0 | 0 | 0 | 1 | 5 | 13 | |
| Butterfield city, Watonwan County..... | 586 | 426 | 5 | 1 | 43 | 2 | 100 | 9 | 150 | |
| Butterfield township, Watonwan County..... | 213 | 206 | 0 | 0 | 0 | 0 | 7 | 0 | 4 | |
| Butternut Valley township, Blue Earth County..... | 325 | 316 | 1 | 0 | 2 | 0 | 5 | 1 | 6 | |
| Buzzle township, Beltrami County..... | 310 | 294 | 3 | 6 | 0 | 0 | 2 | 5 | 3 | |
| Bygland township, Polk County..... | 272 | 265 | 1 | 2 | 0 | 0 | 0 | 4 | 1 | |
| Byron township, Cass County..... | 144 | 138 | 0 | 6 | 0 | 0 | 0 | 0 | 1 | |
| Byron city, Olmsted County..... | 4,914 | 4,726 | 35 | 4 | 49 | 6 | 25 | 69 | 88 | |
| Byron township, Waseca County..... | 230 | 230 | 0 | 0 | 0 | 0 | 0 | 0 | 0 | |
| Cairo township, Renville County..... | 232 | 217 | 0 | 0 | 4 | 1 | 6 | 4 | 14 | |
| Caledonia city, Houston County..... | 2,868 | 2,775 | 38 | 10 | 19 | 0 | 3 | 23 | 16 | |
| Caledonia township, Houston County..... | 641 | 635 | 0 | 0 | 1 | 0 | 0 | 5 | 7 | |
| Callaway city, Becker County..... | 234 | 119 | 2 | 84 | 0 | 0 | 0 | 29 | 4 | |
| Callaway township, Becker County..... | 287 | 204 | 2 | 68 | 0 | 0 | 0 | 13 | 12 | |
| Calumet city, Itasca County..... | 367 | 352 | 1 | 8 | 0 | 0 | 0 | 6 | 6 | |
| Cambria township, Blue Earth County..... | 260 | 254 | 1 | 0 | 1 | 0 | 0 | 4 | 0 | |
| Cambridge city, Isanti County..... | 8,111 | 7,667 | 81 | 40 | 113 | 2 | 37 | 171 | 140 | |
| Cambridge township, Isanti County..... | 2,379 | 2,314 | 9 | 15 | 22 | 4 | 4 | 11 | 17 | |
| Camden township, Carver County..... | 922 | 908 | 4 | 2 | 7 | 0 | 0 | 1 | 0 | |
| Cameron township, Murray County..... | 137 | 134 | 0 | 0 | 0 | 0 | 2 | 1 | 3 | |
| Camp township, Renville County..... | 186 | 173 | 0 | 0 | 0 | 0 | 7 | 6 | 6 | |
| Camp 5 township, St. Louis County..... | 35 | 33 | 0 | 2 | 0 | 0 | 0 | 0 | 0 | |
| Campbell city, Wilkin County..... | 158 | 156 | 1 | 1 | 0 | 0 | 0 | 0 | 5 | |
| Campbell township, Wilkin County..... | 57 | 50 | 0 | 0 | 0 | 0 | 7 | 0 | 7 | |
| Camp Lake township, Swift County..... | 213 | 211 | 0 | 2 | 0 | 0 | 0 | 0 | 0 | |
| Camp Release township, Lac qui Parle County..... | 315 | 314 | 0 | 0 | 1 | 0 | 0 | 0 | 0 | |
| Canby city, Yellow Medicine County..... | 1,795 | 1,757 | 5 | 1 | 6 | 0 | 14 | 12 | 43 | |
| Candor township, Otter Tail County..... | 561 | 544 | 0 | 4 | 1 | 0 | 1 | 11 | 3 | |
| Canisteo township, Dodge County..... | 654 | 639 | 0 | 2 | 3 | 0 | 4 | 6 | 12 | |
| Cannon township, Kittson County..... | 20 | 20 | 0 | 0 | 0 | 0 | 0 | 0 | 0 | |
| Cannon City township, Rice County..... | 1,215 | 1,199 | 0 | 5 | 5 | 0 | 4 | 2 | 14 | |
| Cannon Falls city, Goodhue County..... | 4,083 | 3,933 | 18 | 21 | 19 | 1 | 31 | 60 | 89 | |
| Cannon Falls township, Goodhue County.... | 1,070 | 1,035 | 2 | 6 | 8 | 0 | 2 | 17 | 12 | |
| Canosia township, St. Louis County..... | 2,158 | 2,086 | 14 | 23 | 4 | 0 | 3 | 28 | 11 | |
| Canton city, Fillmore County..... | 346 | 345 | 0 | 0 | 0 | 0 | 0 | 1 | 2 | |
| Canton township, Fillmore County..... | 724 | 696 | 0 | 0 | 21 | 0 | 6 | 1 | 6 | |
| Caribou township, Kittson County..... | 48 | 40 | 7 | 0 | 0 | 0 | 0 | 1 | 0 | |
| Carimona township, Fillmore County..... | 296 | 291 | 0 | 0 | 1 | 0 | 3 | 1 | 3 | |
| Carlisle township, Otter Tail County..... | 156 | 152 | 1 | 1 | 0 | 0 | 0 | 2 | 5 | |
| Carlos city, Douglas County..... | 502 | 497 | 4 | 0 | 0 | 0 | 0 | 1 | 2 | |
| Carlos township, Douglas County..... | 2,048 | 2,011 | 6 | 4 | 11 | 1 | 7 | 8 | 15 | |
| Carlston township, Freeborn County..... | 305 | 297 | 3 | 0 | 0 | 0 | 0 | 5 | 2 | |
| Carlton city, Carlton County..... | 862 | 793 | 4 | 37 | 3 | 0 | 4 | 21 | 13 | |
| Carpenter township, Itasca County..... | 179 | 177 | 0 | 0 | 0 | 0 | 0 | 2 | 0 | |
| Carrolton township, Fillmore County..... | 314 | 313 | 0 | 0 | 0 | 0 | 0 | 1 | 3 | |
| Carson township, Cottonwood County..... | 280 | 278 | 0 | 0 | 0 | 0 | 0 | 2 | 1 | |
| Carsonville township, Becker County..... | 220 | 193 | 0 | 20 | 2 | 0 | 0 | 5 | 1 | |
| Carver city, Carver County..... | 3,724 | 3,344 | 38 | 7 | 235 | 0 | 16 | 84 | 75 | |
| Cascade township, Olmsted County..... | 2,815 | 2,574 | 15 | 3 | 172 | 2 | 23 | 26 | 67 | |
| Cashel township, Swift County..... | 174 | 149 | 0 | 0 | 0 | 0 | 24 | 1 | 26 | |
| Cass Lake city, Cass County..... | 770 | 187 | 2 | 523 | 6 | 0 | 1 | 51 | 17 | |
| Castle Rock township, Dakota County..... | 1,342 | 1,296 | 10 | 9 | 13 | 0 | 7 | 7 | 24 | |
| Cedar township, Marshall County..... | 86 | 86 | 0 | 0 | 0 | 0 | 0 | 0 | 0 | |
| Cedar township, Martin County..... | 223 | 221 | 0 | 0 | 1 | 0 | 0 | 1 | 2 | |
| Cedarbend township, Roseau County..... | 221 | 210 | 0 | 4 | 0 | 0 | 0 | 7 | 4 | |
| Cedar Lake township, Scott County..... | 2,779 | 2,694 | 7 | 9 | 19 | 0 | 10 | 40 | 29 | |

Table 4.

Race and Hispanic or Latino Origin: 2010—Con.

[For information on confidentiality protection, nonsampling error, and definitions, see Selected Appendixes at <www.census.gov/prod/cen2010/cph-1-a.pdf>]

| Not Hispanic or Latino | | | | | | | | State County Place and County Subdivision |
|------------------------|----------|---------------------------------|---|-------|--|--------------------|-------------------------|---|
| Total | One race | | | | | | Two or More Races | |
| | White | Black or African American | American Indian and Alaska Native | Asian | Native Hawaiian and Other Pacific Islander | Some Other Race | | |
| | | | | | | | | PLACE AND COUNTY SUBDIVISION—Con. |
| 509 | 503 | 0 | 0 | 2 | 0 | 0 | 4 | Buh township, Morrison County |
| 997 | 934 | 17 | 21 | 4 | 0 | 0 | 21 | Buhl city, St. Louis County |
| 219 | 212 | 1 | 1 | 0 | 0 | 0 | 5 | Bullard township, Wadena County |
| 133 | 130 | 0 | 0 | 0 | 0 | 0 | 3 | Bull Moose township, Cass County |
| 188 | 185 | 0 | 0 | 0 | 0 | 0 | 3 | Bungo township, Cass County |
| 559 | 554 | 0 | 0 | 2 | 0 | 0 | 3 | Burbank township, Kandiyohi County |
| 205 | 201 | 0 | 0 | 2 | 0 | 0 | 2 | Burke township, Pipestone County |
| 345 | 345 | 0 | 0 | 0 | 0 | 0 | 0 | Burleene township, Todd County |
| 1,524 | 1,456 | 4 | 19 | 5 | 1 | 0 | 39 | Burlington township, Becker County |
| 749 | 743 | 0 | 0 | 1 | 0 | 0 | 5 | Burnhamville township, Todd County |
| 267 | 267 | 0 | 0 | 0 | 0 | 0 | 0 | Burnstown township, Brown County |
| 55,550 | 44,563 | 5,926 | 175 | 3,020 | 46 | 132 | 1,688 | Burnsville city, Dakota County |
| 148 | 148 | 0 | 0 | 0 | 0 | 0 | 0 | Burton township, Yellow Medicine County |
| 142 | 141 | 0 | 0 | 0 | 0 | 0 | 1 | Burtrum city, Todd County |
| 491 | 480 | 2 | 0 | 2 | 0 | 0 | 7 | Buse township, Otter Tail County |
| 270 | 269 | 0 | 0 | 0 | 0 | 0 | 1 | Butler township, Otter Tail County |
| 436 | 383 | 5 | 0 | 43 | 2 | 0 | 3 | Butterfield city, Watonwan County |
| 209 | 206 | 0 | 0 | 0 | 0 | 3 | 0 | Butterfield township, Watonwan County |
| 319 | 316 | 1 | 0 | 2 | 0 | 0 | 0 | Butternut Valley township, Blue Earth County |
| 307 | 294 | 3 | 5 | 0 | 0 | 0 | 5 | Buzzle township, Beltrami County |
| 271 | 265 | 1 | 2 | 0 | 0 | 0 | 3 | Bygland township, Polk County |
| 143 | 138 | 0 | 5 | 0 | 0 | 0 | 0 | Byron township, Cass County |
| 4,826 | 4,666 | 34 | 4 | 49 | 5 | 2 | 66 | Byron city, Olmsted County |
| 230 | 230 | 0 | 0 | 0 | 0 | 0 | 0 | Byron township, Waseca County |
| 218 | 213 | 0 | 0 | 4 | 1 | 0 | 0 | Cairo township, Renville County |
| 2,852 | 2,762 | 38 | 9 | 19 | 0 | 2 | 22 | Caledonia city, Houston County |
| 634 | 628 | 0 | 0 | 1 | 0 | 0 | 5 | Caledonia township, Houston County |
| 230 | 116 | 2 | 83 | 0 | 0 | 0 | 29 | Callaway city, Becker County |
| 275 | 202 | 2 | 58 | 0 | 0 | 0 | 13 | Callaway township, Becker County |
| 361 | 346 | 1 | 8 | 0 | 0 | 0 | 6 | Calumet city, Itasca County |
| 260 | 254 | 1 | 0 | 1 | 0 | 0 | 4 | Cambria township, Blue Earth County |
| 7,971 | 7,582 | 75 | 38 | 113 | 0 | 7 | 156 | Cambridge city, Isanti County |
| 2,362 | 2,303 | 9 | 13 | 22 | 4 | 0 | 11 | Cambridge township, Isanti County |
| 922 | 908 | 4 | 2 | 7 | 0 | 0 | 1 | Camden township, Carver County |
| 134 | 133 | 0 | 0 | 0 | 0 | 0 | 1 | Cameron township, Murray County |
| 180 | 173 | 0 | 0 | 0 | 0 | 1 | 6 | Camp township, Renville County |
| 35 | 33 | 0 | 2 | 0 | 0 | 0 | 0 | Camp 5 township, St. Louis County |
| 153 | 151 | 1 | 1 | 0 | 0 | 0 | 0 | Campbell city, Wilkin County |
| 50 | 50 | 0 | 0 | 0 | 0 | 0 | 0 | Campbell township, Wilkin County |
| 213 | 211 | 0 | 2 | 0 | 0 | 0 | 0 | Camp Lake township, Swift County |
| 315 | 314 | 0 | 0 | 1 | 0 | 0 | 0 | Camp Release township, Lac qui Parle County |
| 1,752 | 1,727 | 5 | 1 | 6 | 0 | 2 | 11 | Canby city, Yellow Medicine County |
| 558 | 543 | 0 | 4 | 1 | 0 | 0 | 10 | Candor township, Otter Tail County |
| 642 | 631 | 0 | 2 | 3 | 0 | 0 | 6 | Canisteo township, Dodge County |
| 20 | 20 | 0 | 0 | 0 | 0 | 0 | 0 | Cannon township, Kittson County |
| 1,201 | 1,191 | 0 | 3 | 5 | 0 | 0 | 2 | Cannon City township, Rice County |
| 3,994 | 3,884 | 18 | 18 | 18 | 1 | 3 | 52 | Cannon Falls city, Goodhue County |
| 1,058 | 1,026 | 2 | 6 | 8 | 0 | 0 | 16 | Cannon Falls township, Goodhue County |
| 2,147 | 2,080 | 13 | 23 | 4 | 0 | 0 | 27 | Canosia township, St. Louis County |
| 344 | 343 | 0 | 0 | 0 | 0 | 0 | 1 | Canton city, Fillmore County |
| 718 | 696 | 0 | 0 | 21 | 0 | 0 | 1 | Canton township, Fillmore County |
| 48 | 40 | 7 | 0 | 0 | 0 | 0 | 1 | Caribou township, Kittson County |
| 293 | 291 | 0 | 0 | 1 | 0 | 0 | 1 | Carimona township, Fillmore County |
| 151 | 147 | 1 | 1 | 0 | 0 | 0 | 2 | Carlisle township, Otter Tail County |
| 500 | 495 | 4 | 0 | 0 | 0 | 0 | 1 | Carlos city, Douglas County |
| 2,033 | 2,006 | 6 | 2 | 11 | 0 | 0 | 8 | Carlos township, Douglas County |
| 303 | 296 | 2 | 0 | 0 | 0 | 0 | 5 | Carlston township, Freeborn County |
| 849 | 789 | 3 | 35 | 3 | 0 | 0 | 19 | Carlton city, Carlton County |
| 179 | 177 | 0 | 0 | 0 | 0 | 0 | 2 | Carpenter township, Itasca County |
| 311 | 310 | 0 | 0 | 0 | 0 | 0 | 1 | Carrolton township, Fillmore County |
| 279 | 278 | 0 | 0 | 0 | 0 | 0 | 1 | Carson township, Cottonwood County |
| 219 | 192 | 0 | 20 | 2 | 0 | 0 | 5 | Carsonville township, Becker County |
| 3,649 | 3,294 | 38 | 7 | 234 | 0 | 2 | 74 | Carver city, Carver County |
| 2,748 | 2,526 | 15 | 3 | 172 | 2 | 8 | 22 | Cascade township, Olmsted County |
| 148 | 148 | 0 | 0 | 0 | 0 | 0 | 0 | Cashel township, Swift County |
| 753 | 186 | 2 | 514 | 6 | 0 | 0 | 45 | Cass Lake city, Cass County |
| 1,318 | 1,277 | 10 | 9 | 13 | 0 | 2 | 7 | Castle Rock township, Dakota County |
| 86 | 86 | 0 | 0 | 0 | 0 | 0 | 0 | Cedar township, Marshall County |
| 221 | 220 | 0 | 0 | 1 | 0 | 0 | 0 | Cedar township, Martin County |
| 217 | 206 | 0 | 4 | 0 | 0 | 0 | 7 | Cedarbend township, Roseau County |
| 2,750 | 2,678 | 7 | 8 | 19 | 0 | 0 | 38 | Cedar Lake township, Scott County |

Table 4.

Race and Hispanic or Latino Origin: 2010—Con.

[For information on confidentiality protection, nonsampling error, and definitions, see Selected Appendixes at <www.census.gov/prod/cen2010/cph-1-a.pdf>]

| State County Place and County Subdivision | Total population | Race | | | | | | | Two or More Races | Hispanic or Latino (of any race) |
|---|---------------------|----------|---------------------------------|--|-------|--|--------------------|-----|-------------------------|--|
| | | One race | | | | | | | | |
| | | White | Black or African American | American Indian and Alaska Native | Asian | Native Hawaiian and Other Pacific Islander | Some Other Race | | | |
| PLACE AND COUNTY SUBDIVISION—Con. | | | | | | | | | | |
| Cedar Mills city, Meeker County..... | 45 | 42 | 0 | 0 | 1 | 0 | 0 | 2 | 0 | |
| Cedar Mills township, Meeker County..... | 460 | 454 | 0 | 2 | 0 | 0 | 4 | 0 | 12 | |
| Cedar Valley township, St. Louis County..... | 195 | 190 | 0 | 3 | 0 | 0 | 0 | 2 | 1 | |
| Center township, Crow Wing County..... | 910 | 894 | 1 | 2 | 1 | 0 | 1 | 11 | 9 | |
| Center City city, Chisago County..... | 628 | 614 | 3 | 4 | 2 | 0 | 1 | 4 | 7 | |
| Center Creek township, Martin County..... | 217 | 214 | 0 | 0 | 0 | 0 | 3 | 0 | 3 | |
| Centerville city, Anoka County..... | 3,792 | 3,577 | 11 | 15 | 104 | 0 | 16 | 69 | 61 | |
| Ceresco township, Blue Earth County..... | 239 | 223 | 4 | 2 | 5 | 0 | 0 | 5 | 8 | |
| Cerro Gordo township, Lac qui Parle County | 197 | 185 | 4 | 1 | 2 | 0 | 0 | 5 | 2 | |
| Ceylon city, Martin County..... | 369 | 358 | 0 | 1 | 0 | 0 | 6 | 4 | 18 | |
| Champion township, Wilkin County..... | 53 | 53 | 0 | 0 | 0 | 0 | 0 | 0 | 0 | |
| Champlin city, Hennepin County..... | 23,089 | 20,551 | 1,109 | 90 | 714 | 7 | 112 | 506 | 472 | |
| Chanarambie township, Murray County..... | 206 | 196 | 3 | 0 | 1 | 0 | 6 | 0 | 9 | |
| Chandler city, Murray County..... | 270 | 240 | 2 | 0 | 0 | 0 | 26 | 2 | 61 | |
| Chanhasen city..... | 22,952 | 21,235 | 254 | 24 | 887 | 2 | 198 | 352 | 525 | |
| Carver County (part)..... | 22,952 | 21,235 | 254 | 24 | 887 | 2 | 198 | 352 | 525 | |
| Hennepin County (part)..... | 0 | 0 | 0 | 0 | 0 | 0 | 0 | 0 | 0 | |
| Charlestown township, Redwood County.... | 208 | 198 | 0 | 0 | 10 | 0 | 0 | 0 | 0 | |
| Chaska city, Carver County..... | 23,770 | 20,931 | 590 | 97 | 871 | 7 | 808 | 466 | 2,030 | |
| Chatfield city..... | 2,779 | 2,726 | 1 | 4 | 8 | 0 | 12 | 28 | 47 | |
| Fillmore County (part)..... | 1,573 | 1,552 | 1 | 1 | 2 | 0 | 5 | 12 | 17 | |
| Olmsted County (part)..... | 1,206 | 1,174 | 0 | 3 | 6 | 0 | 7 | 16 | 30 | |
| Chatfield township, Fillmore County..... | 531 | 526 | 0 | 0 | 0 | 0 | 0 | 5 | 12 | |
| Chatham township, Wright County..... | 1,302 | 1,290 | 1 | 1 | 3 | 0 | 2 | 5 | 10 | |
| Chengwatana township, Pine County..... | 987 | 932 | 7 | 14 | 1 | 0 | 8 | 25 | 14 | |
| Cherry township, St. Louis County..... | 860 | 838 | 1 | 2 | 4 | 0 | 1 | 14 | 12 | |
| Cherry Grove township, Goodhue County.... | 397 | 384 | 0 | 0 | 2 | 0 | 10 | 1 | 8 | |
| Chester township, Polk County..... | 75 | 75 | 0 | 0 | 0 | 0 | 0 | 0 | 0 | |
| Chester township, Wabasha County..... | 455 | 445 | 0 | 0 | 2 | 0 | 3 | 5 | 4 | |
| Chickamaw Beach city, Cass County..... | 114 | 114 | 0 | 0 | 0 | 0 | 0 | 0 | 2 | |
| Chief township, Mahnomon County..... | 96 | 73 | 0 | 9 | 0 | 0 | 0 | 14 | 1 | |
| Chilgren township, Lake of the Woods County..... | 182 | 181 | 0 | 0 | 0 | 0 | 0 | 1 | 0 | |
| Chippewa Falls township, Pope County..... | 228 | 226 | 0 | 2 | 0 | 0 | 0 | 0 | 0 | |
| Chisago City city, Chisago County..... | 4,967 | 4,805 | 30 | 24 | 32 | 6 | 14 | 56 | 82 | |
| Chisago Lake township, Chisago County.... | 4,656 | 4,524 | 4 | 14 | 52 | 0 | 11 | 51 | 66 | |
| Chisholm city, St. Louis County..... | 4,976 | 4,751 | 42 | 53 | 13 | 0 | 6 | 111 | 69 | |
| Chokio city, Stevens County..... | 400 | 396 | 0 | 0 | 1 | 0 | 2 | 1 | 2 | |
| Christiania township, Jackson County..... | 249 | 242 | 0 | 0 | 1 | 0 | 4 | 2 | 1 | |
| Circle Pines city, Anoka County..... | 4,918 | 4,524 | 87 | 22 | 159 | 0 | 21 | 105 | 97 | |
| Clara City city, Chippewa County..... | 1,360 | 1,318 | 7 | 1 | 2 | 0 | 19 | 13 | 51 | |
| Claremont city, Dodge County..... | 548 | 510 | 1 | 0 | 2 | 0 | 28 | 7 | 82 | |
| Claremont township, Dodge County..... | 461 | 444 | 0 | 0 | 10 | 0 | 6 | 1 | 9 | |
| Clarissa city, Todd County..... | 681 | 669 | 3 | 0 | 1 | 0 | 0 | 8 | 5 | |
| Clark township, Aitkin County..... | 169 | 153 | 0 | 13 | 1 | 0 | 2 | 0 | 2 | |
| Clark township, Faribault County..... | 254 | 240 | 0 | 1 | 1 | 0 | 8 | 4 | 17 | |
| Clarkfield city, Yellow Medicine County..... | 863 | 825 | 2 | 6 | 1 | 0 | 26 | 3 | 43 | |
| Clarks Grove city, Freeborn County..... | 706 | 663 | 4 | 3 | 3 | 0 | 17 | 16 | 48 | |
| Clay township, Hubbard County..... | 69 | 69 | 0 | 0 | 0 | 0 | 0 | 0 | 0 | |
| Clayton township, Mower County..... | 158 | 154 | 0 | 0 | 0 | 0 | 1 | 3 | 1 | |
| Clearbrook city, Clearwater County..... | 518 | 490 | 0 | 20 | 0 | 0 | 0 | 8 | 4 | |
| Clear Creek UT, Carlton County..... | 160 | 155 | 3 | 0 | 0 | 0 | 0 | 2 | 3 | |
| Clear Lake city, Sherburne County..... | 545 | 536 | 0 | 2 | 1 | 0 | 1 | 5 | 1 | |
| Clear Lake township, Sherburne County..... | 1,539 | 1,519 | 2 | 2 | 8 | 0 | 1 | 7 | 15 | |
| Clearwater city..... | 1,735 | 1,670 | 23 | 9 | 6 | 0 | 6 | 21 | 56 | |
| Stearns County (part)..... | 0 | 0 | 0 | 0 | 0 | 0 | 0 | 0 | 0 | |
| Wright County (part)..... | 1,735 | 1,670 | 23 | 9 | 6 | 0 | 6 | 21 | 56 | |
| Clearwater township, Wright County..... | 1,306 | 1,293 | 0 | 4 | 2 | 0 | 3 | 4 | 10 | |
| Clements city, Redwood County..... | 153 | 141 | 0 | 0 | 8 | 0 | 0 | 4 | 7 | |
| Cleveland city, Le Sueur County..... | 719 | 710 | 0 | 0 | 1 | 0 | 7 | 1 | 11 | |
| Cleveland township, Le Sueur County..... | 658 | 648 | 0 | 0 | 5 | 0 | 0 | 5 | 2 | |
| Clifton township, Lyon County..... | 249 | 238 | 0 | 0 | 10 | 0 | 0 | 1 | 0 | |
| Clifton township, Traverse County..... | 75 | 75 | 0 | 0 | 0 | 0 | 0 | 0 | 0 | |
| Climax city, Polk County..... | 267 | 252 | 5 | 2 | 0 | 0 | 3 | 5 | 18 | |
| Clinton city, Big Stone County..... | 449 | 447 | 0 | 0 | 0 | 0 | 2 | 0 | 6 | |
| Clinton township, Rock County..... | 277 | 274 | 2 | 0 | 0 | 0 | 0 | 1 | 6 | |
| Clinton township, St. Louis County..... | 1,015 | 976 | 13 | 6 | 4 | 0 | 0 | 16 | 7 | |
| Clinton Falls township, Steele County..... | 351 | 340 | 0 | 0 | 8 | 0 | 1 | 2 | 7 | |
| Clitherall city, Otter Tail County..... | 112 | 110 | 1 | 0 | 0 | 0 | 0 | 1 | 0 | |
| Clitherall township, Otter Tail County..... | 455 | 441 | 0 | 11 | 0 | 0 | 0 | 3 | 0 | |

Table 4.

Race and Hispanic or Latino Origin: 2010—Con.

[For information on confidentiality protection, nonsampling error, and definitions, see Selected Appendixes at <www.census.gov/prod/cen2010/cph-1-a.pdf>]

| Not Hispanic or Latino | | | | | | | | State County Place and County Subdivision |
|------------------------|----------|---------------------------------|--|-------|--|--------------------|-------------------------|---|
| Total | One race | | | | | | Two or More Races | |
| | White | Black or African American | American Indian and Alaska Native | Asian | Native Hawaiian and Other Pacific Islander | Some Other Race | | |
| | | | | | | | | PLACE AND COUNTY SUBDIVISION—Con. |
| 45 | 42 | 0 | 0 | 1 | 0 | 0 | 2 | Cedar Mills city, Meeker County |
| 448 | 446 | 0 | 2 | 0 | 0 | 0 | 0 | Cedar Mills township, Meeker County |
| 194 | 189 | 0 | 3 | 0 | 0 | 0 | 2 | Cedar Valley township, St. Louis County |
| 901 | 893 | 1 | 2 | 1 | 0 | 0 | 4 | Center township, Crow Wing County |
| 621 | 608 | 3 | 4 | 2 | 0 | 0 | 4 | Center City city, Chisago County |
| 214 | 214 | 0 | 0 | 0 | 0 | 0 | 0 | Center Creek township, Martin County |
| 3,731 | 3,535 | 11 | 15 | 104 | 0 | 0 | 66 | Centerville city, Anoka County |
| 231 | 220 | 4 | 1 | 5 | 0 | 0 | 1 | Ceresco township, Blue Earth County |
| 195 | 183 | 4 | 1 | 2 | 0 | 0 | 5 | Cerro Gordo township, Lac qui Parle County |
| 351 | 348 | 0 | 1 | 0 | 0 | 0 | 2 | Ceylon city, Martin County |
| 53 | 53 | 0 | 0 | 0 | 0 | 0 | 0 | Champion township, Wilkin County |
| 22,617 | 20,239 | 1,106 | 85 | 713 | 4 | 19 | 451 | Champlin city, Hennepin County |
| 197 | 196 | 0 | 0 | 1 | 0 | 0 | 0 | Chanarambie township, Murray County |
| 209 | 206 | 1 | 0 | 0 | 0 | 0 | 2 | Chandler city, Murray County |
| 22,427 | 20,952 | 244 | 16 | 885 | 1 | 18 | 311 | Chanhassen city |
| 22,427 | 20,952 | 244 | 16 | 885 | 1 | 18 | 311 | Carver County (part) |
| 0 | 0 | 0 | 0 | 0 | 0 | 0 | 0 | Hennepin County (part) |
| 208 | 198 | 0 | 0 | 10 | 0 | 0 | 0 | Charlestown township, Redwood County |
| 21,740 | 19,814 | 553 | 93 | 857 | 4 | 39 | 380 | Chaska city, Carver County |
| 2,732 | 2,698 | 1 | 4 | 8 | 0 | 0 | 21 | Chatfield city |
| 1,556 | 1,541 | 1 | 1 | 2 | 0 | 0 | 11 | Fillmore County (part) |
| 1,176 | 1,157 | 0 | 3 | 6 | 0 | 0 | 10 | Olmsted County (part) |
| 519 | 518 | 0 | 0 | 0 | 0 | 0 | 1 | Chatfield township, Fillmore County |
| 1,292 | 1,280 | 1 | 1 | 3 | 0 | 2 | 5 | Chatham township, Wright County |
| 973 | 928 | 7 | 14 | 1 | 0 | 0 | 23 | Chengwatana township, Pine County |
| 848 | 829 | 1 | 2 | 4 | 0 | 1 | 11 | Cherry township, St. Louis County |
| 389 | 384 | 0 | 0 | 2 | 0 | 2 | 1 | Cherry Grove township, Goodhue County |
| 75 | 75 | 0 | 0 | 0 | 0 | 0 | 0 | Chester township, Polk County |
| 451 | 444 | 0 | 0 | 2 | 0 | 0 | 5 | Chester township, Wabasha County |
| 112 | 112 | 0 | 0 | 0 | 0 | 0 | 0 | Chickamaw Beach city, Cass County |
| 95 | 72 | 0 | 9 | 0 | 0 | 0 | 14 | Chief township, Mahnommen County |
| 182 | 181 | 0 | 0 | 0 | 0 | 0 | 1 | Chilgren township, Lake of the Woods County |
| 228 | 226 | 0 | 2 | 0 | 0 | 0 | 0 | Chippewa Falls township, Pope County |
| 4,885 | 4,750 | 27 | 19 | 32 | 6 | 2 | 49 | Chisago City city, Chisago County |
| 4,590 | 4,481 | 4 | 14 | 51 | 0 | 1 | 39 | Chisago Lake township, Chisago County |
| 4,907 | 4,708 | 35 | 49 | 12 | 0 | 0 | 103 | Chisholm city, St. Louis County |
| 398 | 396 | 0 | 0 | 1 | 0 | 0 | 1 | Chokio city, Stevens County |
| 248 | 241 | 0 | 0 | 1 | 0 | 4 | 2 | Christiania township, Jackson County |
| 4,821 | 4,463 | 87 | 22 | 159 | 0 | 1 | 89 | Circle Pines city, Anoka County |
| 1,309 | 1,290 | 7 | 0 | 2 | 0 | 0 | 10 | Clara City city, Chippewa County |
| 466 | 457 | 1 | 0 | 2 | 0 | 1 | 5 | Claremont city, Dodge County |
| 452 | 442 | 0 | 0 | 10 | 0 | 0 | 0 | Claremont township, Dodge County |
| 676 | 665 | 3 | 0 | 1 | 0 | 0 | 7 | Clarissa city, Todd County |
| 167 | 152 | 0 | 13 | 1 | 0 | 1 | 0 | Clark township, Aitkin County |
| 237 | 236 | 0 | 0 | 1 | 0 | 0 | 0 | Clark township, Faribault County |
| 820 | 808 | 2 | 6 | 1 | 0 | 0 | 3 | Clarkfield city, Yellow Medicine County |
| 658 | 639 | 4 | 2 | 3 | 0 | 0 | 10 | Clarks Grove city, Freeborn County |
| 69 | 69 | 0 | 0 | 0 | 0 | 0 | 0 | Clay township, Hubbard County |
| 157 | 154 | 0 | 0 | 0 | 0 | 0 | 3 | Clayton township, Mower County |
| 514 | 489 | 0 | 20 | 0 | 0 | 0 | 5 | Clearbrook city, Clearwater County |
| 157 | 152 | 3 | 0 | 0 | 0 | 0 | 2 | Clear Creek UT, Carlton County |
| 544 | 536 | 0 | 2 | 1 | 0 | 0 | 5 | Clear Lake city, Sherburne County |
| 1,524 | 1,510 | 2 | 0 | 5 | 0 | 0 | 7 | Clear Lake township, Sherburne County |
| 1,679 | 1,629 | 20 | 4 | 6 | 0 | 0 | 20 | Clearwater city |
| 0 | 0 | 0 | 0 | 0 | 0 | 0 | 0 | Stearns County (part) |
| 1,679 | 1,629 | 20 | 4 | 6 | 0 | 0 | 20 | Wright County (part) |
| 1,296 | 1,290 | 0 | 4 | 1 | 0 | 0 | 1 | Clearwater township, Wright County |
| 146 | 138 | 0 | 0 | 8 | 0 | 0 | 0 | Clements city, Redwood County |
| 708 | 702 | 0 | 0 | 1 | 0 | 5 | 0 | Cleveland city, Le Sueur County |
| 656 | 646 | 0 | 0 | 5 | 0 | 0 | 5 | Cleveland township, Le Sueur County |
| 249 | 238 | 0 | 0 | 10 | 0 | 0 | 1 | Clifton township, Lyon County |
| 75 | 75 | 0 | 0 | 0 | 0 | 0 | 0 | Clifton township, Traverse County |
| 249 | 237 | 5 | 2 | 0 | 0 | 0 | 5 | Climax city, Polk County |
| 443 | 443 | 0 | 0 | 0 | 0 | 0 | 0 | Clinton city, Big Stone County |
| 271 | 268 | 2 | 0 | 0 | 0 | 0 | 1 | Clinton township, Rock County |
| 1,008 | 970 | 13 | 5 | 4 | 0 | 0 | 16 | Clinton township, St. Louis County |
| 344 | 336 | 0 | 0 | 8 | 0 | 0 | 0 | Clinton Falls township, Steele County |
| 112 | 110 | 1 | 0 | 0 | 0 | 0 | 1 | Clitherall city, Otter Tail County |
| 455 | 441 | 0 | 11 | 0 | 0 | 0 | 3 | Clitherall township, Otter Tail County |

Table 4.

Race and Hispanic or Latino Origin: 2010—Con.

[For information on confidentiality protection, nonsampling error, and definitions, see Selected Appendixes at <www.census.gov/prod/cen2010/cph-1-a.pdf>]

| State County Place and County Subdivision | Total population | Race | | | | | | Two or More Races | Hispanic or Latino (of any race) |
|---|---------------------|----------|---------------------------------|---|-------|--|--------------------|-------------------------|--|
| | | One race | | | | | | | |
| | | White | Black or African American | American Indian and Alaska Native | Asian | Native Hawaiian and Other Pacific Islander | Some Other Race | | |
| PLACE AND COUNTY SUBDIVISION—Con. | | | | | | | | | |
| Clontarf city, Swift County..... | 164 | 163 | 0 | 0 | 1 | 0 | 0 | 0 | 4 |
| Clontarf township, Swift County..... | 86 | 83 | 0 | 0 | 1 | 0 | 0 | 2 | 0 |
| Cloquet city, Carlton County..... | 12,124 | 10,233 | 53 | 1,304 | 66 | 2 | 18 | 448 | 162 |
| Clover township, Clearwater County..... | 113 | 111 | 0 | 0 | 0 | 0 | 0 | 2 | 1 |
| Clover township, Hubbard County..... | 154 | 148 | 1 | 0 | 0 | 0 | 0 | 5 | 0 |
| Clover township, Mahnomen County..... | 121 | 29 | 1 | 81 | 0 | 0 | 0 | 10 | 2 |
| Clover township, Pine County..... | 410 | 381 | 3 | 15 | 4 | 1 | 2 | 4 | 9 |
| Cloverleaf township, Pennington County..... | 84 | 84 | 0 | 0 | 0 | 0 | 0 | 0 | 0 |
| Clow township, Kittson County..... | 46 | 46 | 0 | 0 | 0 | 0 | 0 | 0 | 3 |
| Coates city, Dakota County..... | 161 | 155 | 0 | 0 | 4 | 0 | 0 | 2 | 4 |
| Cobden city, Brown County..... | 36 | 33 | 0 | 1 | 0 | 0 | 0 | 2 | 4 |
| Cohasset city, Itasca County..... | 2,698 | 2,560 | 4 | 55 | 10 | 0 | 2 | 67 | 17 |
| Cokato city, Wright County..... | 2,694 | 2,560 | 8 | 13 | 13 | 1 | 61 | 38 | 116 |
| Cokato township, Wright County..... | 1,311 | 1,267 | 3 | 14 | 1 | 0 | 6 | 20 | 22 |
| Cold Spring city, Stearns County..... | 4,025 | 3,793 | 9 | 9 | 10 | 6 | 156 | 42 | 287 |
| Coleraine city, Itasca County..... | 1,970 | 1,879 | 8 | 29 | 3 | 0 | 3 | 48 | 27 |
| Colfax township, Kandiyohi County..... | 547 | 544 | 1 | 0 | 1 | 0 | 0 | 1 | 8 |
| Collegeville township, Stearns County..... | 3,343 | 3,061 | 61 | 7 | 164 | 0 | 25 | 25 | 45 |
| Collins township, McLeod County..... | 473 | 465 | 0 | 2 | 0 | 0 | 0 | 6 | 6 |
| Collinwood township, Meeker County..... | 1,113 | 1,093 | 5 | 1 | 3 | 0 | 2 | 9 | 9 |
| Cologne city, Carver County..... | 1,519 | 1,441 | 14 | 0 | 18 | 0 | 22 | 24 | 49 |
| Columbia township, Polk County..... | 470 | 449 | 1 | 12 | 0 | 0 | 0 | 8 | 2 |
| Columbia Heights city, Anoka County..... | 19,496 | 13,588 | 2,629 | 298 | 930 | 14 | 1,206 | 831 | 2,319 |
| Columbus city, Anoka County..... | 3,914 | 3,665 | 26 | 25 | 139 | 3 | 8 | 48 | 64 |
| Colvin township, St. Louis County..... | 317 | 311 | 0 | 3 | 0 | 0 | 0 | 3 | 0 |
| Comfort township, Kanabec County..... | 1,078 | 1,067 | 0 | 1 | 5 | 0 | 1 | 4 | 8 |
| Comfrey city..... | 382 | 371 | 1 | 0 | 0 | 0 | 0 | 10 | 6 |
| Brown County (part)..... | 366 | 355 | 1 | 0 | 0 | 0 | 0 | 10 | 6 |
| Cottonwood County (part)..... | 16 | 16 | 0 | 0 | 0 | 0 | 0 | 0 | 0 |
| Como township, Marshall County..... | 39 | 39 | 0 | 0 | 0 | 0 | 0 | 0 | 0 |
| Compton township, Otter Tail County..... | 801 | 792 | 5 | 0 | 0 | 0 | 2 | 2 | 13 |
| Comstock city, Clay County..... | 93 | 93 | 0 | 0 | 0 | 0 | 0 | 0 | 0 |
| Comstock township, Marshall County..... | 105 | 105 | 0 | 0 | 0 | 0 | 0 | 0 | 1 |
| Concord township, Dodge County..... | 574 | 552 | 3 | 1 | 1 | 0 | 10 | 7 | 15 |
| Conger city, Freeborn County..... | 146 | 142 | 0 | 0 | 1 | 0 | 0 | 3 | 0 |
| Connelly township, Wilkin County..... | 116 | 114 | 0 | 0 | 0 | 0 | 0 | 2 | 2 |
| Cook city, St. Louis County..... | 574 | 528 | 1 | 28 | 0 | 1 | 2 | 14 | 5 |
| Coon Creek township, Lyon County..... | 244 | 243 | 0 | 0 | 0 | 0 | 1 | 0 | 8 |
| Coon Rapids city, Anoka County..... | 61,476 | 52,847 | 3,384 | 438 | 2,157 | 16 | 722 | 1,912 | 1,989 |
| Copley township, Clearwater County..... | 872 | 799 | 5 | 30 | 8 | 0 | 1 | 29 | 4 |
| Corcoran city, Hennepin County..... | 5,379 | 4,991 | 20 | 27 | 183 | 0 | 93 | 65 | 152 |
| Cordova township, Le Sueur County..... | 471 | 453 | 4 | 1 | 1 | 0 | 6 | 6 | 11 |
| Corinna township, Wright County..... | 2,322 | 2,276 | 15 | 3 | 7 | 0 | 7 | 14 | 21 |
| Corliss township, Otter Tail County..... | 493 | 486 | 0 | 0 | 2 | 0 | 3 | 2 | 6 |
| Cormant township, Beltrami County..... | 158 | 156 | 0 | 1 | 0 | 0 | 0 | 1 | 0 |
| Cormorant township, Becker County..... | 1,039 | 1,020 | 0 | 6 | 3 | 0 | 4 | 6 | 4 |
| Cornish township, Aitkin County..... | 28 | 27 | 1 | 0 | 0 | 0 | 0 | 0 | 0 |
| Cornish township, Sibley County..... | 243 | 243 | 0 | 0 | 0 | 0 | 0 | 0 | 4 |
| Correll city, Big Stone County..... | 34 | 32 | 1 | 1 | 0 | 0 | 0 | 0 | 1 |
| Cosmos city, Meeker County..... | 473 | 461 | 1 | 1 | 0 | 1 | 7 | 2 | 8 |
| Cosmos township, Meeker County..... | 228 | 228 | 0 | 0 | 0 | 0 | 0 | 0 | 1 |
| Cottage Grove city, Washington County..... | 34,589 | 29,921 | 1,348 | 175 | 1,820 | 20 | 493 | 812 | 1,658 |
| Cotton township, St. Louis County..... | 445 | 431 | 0 | 12 | 0 | 0 | 0 | 2 | 0 |
| Cottonwood township, Brown County..... | 840 | 840 | 0 | 0 | 0 | 0 | 0 | 0 | 8 |
| Cottonwood city, Lyon County..... | 1,212 | 1,161 | 4 | 6 | 1 | 0 | 30 | 10 | 57 |
| Courtland city, Nicollet County..... | 611 | 605 | 1 | 0 | 4 | 0 | 0 | 1 | 4 |
| Courtland township, Nicollet County..... | 630 | 616 | 0 | 0 | 4 | 0 | 6 | 4 | 11 |
| Crane Lake township, St. Louis County..... | 82 | 78 | 0 | 0 | 0 | 0 | 0 | 4 | 0 |
| Crate township, Chippewa County..... | 211 | 205 | 0 | 0 | 0 | 0 | 6 | 0 | 12 |
| Credit River township, Scott County..... | 5,096 | 4,931 | 26 | 15 | 60 | 0 | 13 | 51 | 32 |
| Croke township, Traverse County..... | 75 | 71 | 3 | 0 | 0 | 0 | 0 | 1 | 0 |
| Cromwell city, Carlton County..... | 234 | 228 | 0 | 1 | 0 | 0 | 1 | 4 | 2 |
| Cromwell township, Clay County..... | 345 | 336 | 0 | 0 | 5 | 0 | 0 | 4 | 0 |
| Crooked Creek township, Houston County... | 285 | 283 | 1 | 0 | 1 | 0 | 0 | 0 | 1 |
| Crooked Lake township, Cass County..... | 560 | 544 | 1 | 4 | 1 | 0 | 0 | 10 | 1 |
| Crooks township, Renville County..... | 191 | 186 | 0 | 0 | 0 | 0 | 5 | 0 | 7 |
| Crookston city, Polk County..... | 7,891 | 7,121 | 112 | 131 | 125 | 0 | 220 | 182 | 871 |
| Crookston township, Polk County..... | 413 | 405 | 0 | 0 | 0 | 0 | 6 | 2 | 8 |
| Crosby city, Crow Wing County..... | 2,386 | 2,298 | 10 | 26 | 14 | 0 | 2 | 36 | 31 |
| Crosby township, Pine County..... | 93 | 89 | 0 | 1 | 0 | 0 | 0 | 3 | 0 |
| Crosslake city, Crow Wing County..... | 2,141 | 2,108 | 6 | 7 | 3 | 0 | 3 | 14 | 5 |
| Crow Lake township, Stearns County..... | 318 | 317 | 0 | 0 | 1 | 0 | 0 | 0 | 6 |
| Crow River township, Stearns County..... | 327 | 324 | 1 | 0 | 0 | 0 | 1 | 1 | 9 |

Table 4.

Race and Hispanic or Latino Origin: 2010—Con.

[For information on confidentiality protection, nonsampling error, and definitions, see Selected Appendixes at <www.census.gov/prod/cen2010/cph-1-a.pdf>]

| Not Hispanic or Latino | | | | | | | | State County Place and County Subdivision |
|-----------------------------------|----------|---------------------------------|---|-------|--|--------------------|-------------------------|---|
| Total | One race | | | | | | Two or More Races | |
| | White | Black or African American | American Indian and Alaska Native | Asian | Native Hawaiian and Other Pacific Islander | Some Other Race | | |
| | | | | | | | | |
| PLACE AND COUNTY SUBDIVISION—Con. | | | | | | | | |
| 160 | 159 | 0 | 0 | 1 | 0 | 0 | 0 | Clontarf city, Swift County |
| 86 | 83 | 0 | 0 | 1 | 0 | 0 | 2 | Clontarf township, Swift County |
| 11,962 | 10,160 | 52 | 1,271 | 66 | 1 | 3 | 409 | Cloquet city, Carlton County |
| 112 | 110 | 0 | 0 | 0 | 0 | 0 | 2 | Clover township, Clearwater County |
| 154 | 148 | 1 | 0 | 0 | 0 | 0 | 5 | Clover township, Hubbard County |
| 119 | 29 | 1 | 79 | 0 | 0 | 0 | 10 | Clover township, Mahnomen County |
| 401 | 374 | 3 | 15 | 4 | 1 | 0 | 4 | Clover township, Pine County |
| 84 | 84 | 0 | 0 | 0 | 0 | 0 | 0 | Cloverleaf township, Pennington County |
| 43 | 43 | 0 | 0 | 0 | 0 | 0 | 0 | Clow township, Kittson County |
| 157 | 151 | 0 | 0 | 4 | 0 | 0 | 2 | Coates city, Dakota County |
| 32 | 29 | 0 | 1 | 0 | 0 | 0 | 2 | Cobden city, Brown County |
| 2,681 | 2,552 | 4 | 51 | 10 | 0 | 0 | 64 | Cohasset city, Itasca County |
| 2,578 | 2,506 | 8 | 11 | 13 | 1 | 4 | 35 | Cokato city, Wright County |
| 1,289 | 1,263 | 2 | 14 | 0 | 0 | 1 | 9 | Cokato township, Wright County |
| 3,738 | 3,666 | 9 | 3 | 10 | 0 | 10 | 40 | Cold Spring city, Stearns County |
| 1,943 | 1,864 | 8 | 25 | 3 | 0 | 0 | 43 | Coleraine city, Itasca County |
| 539 | 536 | 1 | 0 | 1 | 0 | 0 | 1 | Colfax township, Kandiyohi County |
| 3,298 | 3,044 | 61 | 5 | 164 | 0 | 3 | 21 | Collegeville township, Stearns County |
| 467 | 462 | 0 | 2 | 0 | 0 | 0 | 3 | Collins township, McLeod County |
| 1,104 | 1,087 | 5 | 0 | 3 | 0 | 0 | 9 | Collinwood township, Meeker County |
| 1,470 | 1,420 | 14 | 0 | 17 | 0 | 0 | 19 | Cologne city, Carver County |
| 468 | 447 | 1 | 12 | 0 | 0 | 0 | 8 | Columbia township, Polk County |
| 17,177 | 12,657 | 2,596 | 249 | 927 | 13 | 64 | 671 | Columbia Heights city, Anoka County |
| 3,850 | 3,623 | 26 | 20 | 139 | 1 | 0 | 41 | Columbus city, Anoka County |
| 317 | 311 | 0 | 3 | 0 | 0 | 0 | 3 | Colvin township, St. Louis County |
| 1,070 | 1,060 | 0 | 1 | 5 | 0 | 0 | 4 | Comfort township, Kanabec County |
| 376 | 371 | 1 | 0 | 0 | 0 | 0 | 4 | Comfrey city |
| 360 | 355 | 1 | 0 | 0 | 0 | 0 | 4 | Brown County (part) |
| 16 | 16 | 0 | 0 | 0 | 0 | 0 | 0 | Cottonwood County (part) |
| 39 | 39 | 0 | 0 | 0 | 0 | 0 | 0 | Como township, Marshall County |
| 788 | 781 | 5 | 0 | 0 | 0 | 0 | 2 | Compton township, Otter Tail County |
| 93 | 93 | 0 | 0 | 0 | 0 | 0 | 0 | Comstock city, Clay County |
| 104 | 104 | 0 | 0 | 0 | 0 | 0 | 0 | Comstock township, Marshall County |
| 559 | 547 | 3 | 1 | 1 | 0 | 0 | 7 | Concord township, Dodge County |
| 146 | 142 | 0 | 0 | 1 | 0 | 0 | 3 | Conger city, Freeborn County |
| 114 | 113 | 0 | 0 | 0 | 0 | 0 | 1 | Connelly township, Wilkin County |
| 569 | 526 | 1 | 28 | 0 | 0 | 0 | 14 | Cook city, St. Louis County |
| 236 | 236 | 0 | 0 | 0 | 0 | 0 | 0 | Coon Creek township, Lyon County |
| 59,487 | 51,859 | 3,333 | 391 | 2,150 | 14 | 75 | 1,665 | Coon Rapids city, Anoka County |
| 868 | 797 | 5 | 29 | 8 | 0 | 0 | 29 | Copley township, Clearwater County |
| 5,227 | 4,951 | 20 | 22 | 182 | 0 | 0 | 52 | Corcoran city, Hennepin County |
| 460 | 449 | 4 | 1 | 1 | 0 | 0 | 5 | Cordova township, Le Sueur County |
| 2,301 | 2,267 | 13 | 3 | 7 | 0 | 3 | 8 | Corinna township, Wright County |
| 487 | 483 | 0 | 0 | 2 | 0 | 0 | 2 | Corliss township, Otter Tail County |
| 158 | 156 | 0 | 1 | 0 | 0 | 0 | 1 | Cormant township, Beltrami County |
| 1,035 | 1,019 | 0 | 6 | 3 | 0 | 1 | 6 | Cormorant township, Becker County |
| 28 | 27 | 1 | 0 | 0 | 0 | 0 | 0 | Cornish township, Aitkin County |
| 239 | 239 | 0 | 0 | 0 | 0 | 0 | 0 | Cornish township, Sibley County |
| 33 | 31 | 1 | 1 | 0 | 0 | 0 | 0 | Correll city, Big Stone County |
| 465 | 459 | 1 | 1 | 0 | 1 | 1 | 2 | Cosmos city, Meeker County |
| 227 | 227 | 0 | 0 | 0 | 0 | 0 | 0 | Cosmos township, Meeker County |
| 32,931 | 28,911 | 1,315 | 155 | 1,814 | 15 | 45 | 676 | Cottage Grove city, Washington County |
| 445 | 431 | 0 | 12 | 0 | 0 | 0 | 2 | Cotton township, St. Louis County |
| 832 | 832 | 0 | 0 | 0 | 0 | 0 | 0 | Cottonwood township, Brown County |
| 1,155 | 1,138 | 4 | 1 | 1 | 0 | 1 | 10 | Cottonwood city, Lyon County |
| 607 | 601 | 1 | 0 | 4 | 0 | 0 | 1 | Courtland city, Nicollet County |
| 619 | 611 | 0 | 0 | 4 | 0 | 0 | 4 | Courtland township, Nicollet County |
| 82 | 78 | 0 | 0 | 0 | 0 | 0 | 4 | Crane Lake township, St. Louis County |
| 199 | 199 | 0 | 0 | 0 | 0 | 0 | 0 | Crate township, Chippewa County |
| 5,064 | 4,913 | 23 | 15 | 60 | 0 | 5 | 48 | Credit River township, Scott County |
| 75 | 71 | 3 | 0 | 0 | 0 | 0 | 1 | Croke township, Traverse County |
| 232 | 228 | 0 | 1 | 0 | 0 | 0 | 3 | Cromwell city, Carlton County |
| 345 | 336 | 0 | 0 | 5 | 0 | 0 | 4 | Cromwell township, Clay County |
| 284 | 282 | 1 | 0 | 1 | 0 | 0 | 0 | Crooked Creek township, Houston County |
| 559 | 543 | 1 | 4 | 1 | 0 | 0 | 10 | Crooked Lake township, Cass County |
| 184 | 184 | 0 | 0 | 0 | 0 | 0 | 0 | Crooks township, Renville County |
| 7,020 | 6,576 | 99 | 109 | 124 | 0 | 3 | 109 | Crookston city, Polk County |
| 405 | 403 | 0 | 0 | 0 | 0 | 0 | 2 | Crookston township, Polk County |
| 2,355 | 2,278 | 10 | 21 | 14 | 0 | 0 | 32 | Crosby city, Crow Wing County |
| 93 | 89 | 0 | 1 | 0 | 0 | 0 | 3 | Crosby township, Pine County |
| 2,136 | 2,106 | 6 | 7 | 3 | 0 | 0 | 14 | Crosslake city, Crow Wing County |
| 312 | 311 | 0 | 0 | 1 | 0 | 0 | 0 | Crow Lake township, Stearns County |
| 318 | 316 | 1 | 0 | 0 | 0 | 0 | 1 | Crow River township, Stearns County |

Table 4.

Race and Hispanic or Latino Origin: 2010—Con.

[For information on confidentiality protection, nonsampling error, and definitions, see Selected Appendixes at <www.census.gov/prod/cen2010/cph-1-a.pdf>]

| State County Place and County Subdivision | Total population | Race | | | | | | | Two or More Races | Hispanic or Latino (of any race) |
|---|---------------------|----------|---------------------------------|---|-------|--|--------------------|-----|-------------------------|--|
| | | One race | | | | | | | | |
| | | White | Black or African American | American Indian and Alaska Native | Asian | Native Hawaiian and Other Pacific Islander | Some Other Race | | | |
| PLACE AND COUNTY SUBDIVISION—Con. | | | | | | | | | | |
| Crow Wing township, Crow Wing County..... | 1,966 | 1,901 | 5 | 25 | 3 | 1 | 2 | 29 | 17 | |
| Crow Wing Lake township, Hubbard County | 332 | 322 | 0 | 1 | 0 | 0 | 1 | 8 | 1 | |
| Crystal city, Hennepin County..... | 22,151 | 17,289 | 2,333 | 152 | 862 | 7 | 670 | 838 | 1,436 | |
| Crystal Bay township, Lake County..... | 472 | 469 | 0 | 1 | 1 | 0 | 0 | 1 | 1 | |
| Cuba township, Becker County..... | 277 | 268 | 2 | 2 | 1 | 0 | 1 | 3 | 3 | |
| Culdrum township, Morrison County..... | 487 | 476 | 1 | 1 | 2 | 0 | 3 | 4 | 10 | |
| Culver township, St. Louis County..... | 294 | 275 | 2 | 9 | 0 | 0 | 0 | 8 | 0 | |
| Currie city, Murray County..... | 233 | 233 | 0 | 0 | 0 | 0 | 0 | 0 | 4 | |
| Cushing township, Morrison County..... | 714 | 696 | 1 | 1 | 4 | 0 | 0 | 12 | 0 | |
| Custer township, Lyon County..... | 203 | 198 | 0 | 1 | 2 | 0 | 0 | 2 | 1 | |
| Cuyuna city, Crow Wing County..... | 332 | 324 | 5 | 0 | 1 | 0 | 0 | 2 | 0 | |
| Cyrus city, Pope County..... | 288 | 276 | 2 | 1 | 0 | 0 | 0 | 9 | 0 | |
| Daggett Brook township, Crow Wing County | 554 | 544 | 1 | 4 | 1 | 0 | 0 | 4 | 0 | |
| Dahlgren township, Carver County..... | 1,331 | 1,310 | 1 | 5 | 2 | 0 | 7 | 6 | 11 | |
| Dailey township, Mille Lacs County..... | 234 | 227 | 0 | 2 | 1 | 0 | 0 | 4 | 1 | |
| Dakota city, Winona County..... | 323 | 321 | 0 | 0 | 0 | 0 | 0 | 2 | 0 | |
| Dalbo township, Isanti County..... | 743 | 734 | 1 | 0 | 2 | 0 | 0 | 6 | 5 | |
| Dale township, Cottonwood County..... | 151 | 146 | 0 | 0 | 0 | 0 | 0 | 5 | 0 | |
| Dalton city, Otter Tail County..... | 253 | 250 | 0 | 0 | 1 | 0 | 0 | 2 | 2 | |
| Dane Prairie township, Otter Tail County..... | 887 | 875 | 0 | 2 | 3 | 1 | 2 | 4 | 17 | |
| Danforth township, Pine County..... | 78 | 69 | 1 | 1 | 2 | 0 | 1 | 4 | 5 | |
| Danielson township, Meeker County..... | 295 | 288 | 0 | 3 | 1 | 0 | 0 | 3 | 9 | |
| Danube city, Renville County..... | 505 | 492 | 6 | 0 | 1 | 0 | 1 | 5 | 34 | |
| Danvers city, Swift County..... | 97 | 95 | 0 | 0 | 0 | 0 | 1 | 1 | 1 | |
| Danville township, Blue Earth County..... | 240 | 237 | 0 | 0 | 1 | 0 | 0 | 2 | 1 | |
| Darfur city, Watonwan County..... | 108 | 102 | 0 | 0 | 0 | 0 | 4 | 2 | 10 | |
| Darling township, Morrison County..... | 535 | 528 | 0 | 0 | 1 | 0 | 1 | 5 | 5 | |
| Darnen township, Stevens County..... | 292 | 285 | 1 | 1 | 0 | 0 | 3 | 2 | 31 | |
| Darwin city, Meeker County..... | 350 | 339 | 1 | 0 | 1 | 0 | 5 | 4 | 12 | |
| Darwin township, Meeker County..... | 681 | 669 | 0 | 1 | 5 | 0 | 5 | 1 | 15 | |
| Dassel city, Meeker County..... | 1,469 | 1,401 | 5 | 15 | 12 | 7 | 14 | 15 | 29 | |
| Dassel township, Meeker County..... | 1,526 | 1,500 | 3 | 0 | 4 | 0 | 11 | 8 | 25 | |
| Davidson UT, Aitkin County..... | 42 | 42 | 0 | 0 | 0 | 0 | 0 | 0 | 0 | |
| Davis township, Kittson County..... | 30 | 30 | 0 | 0 | 0 | 0 | 0 | 0 | 0 | |
| Dawson city, Lac qui Parle County..... | 1,540 | 1,500 | 6 | 6 | 0 | 2 | 9 | 17 | 36 | |
| Dayton city..... | 4,671 | 4,377 | 25 | 11 | 93 | 3 | 83 | 79 | 413 | |
| Hennepin County (part)..... | 4,617 | 4,327 | 25 | 11 | 93 | 3 | 83 | 75 | 411 | |
| Wright County (part)..... | 54 | 50 | 0 | 0 | 0 | 0 | 0 | 4 | 2 | |
| Dead Lake township, Otter Tail County..... | 494 | 487 | 1 | 5 | 0 | 0 | 0 | 1 | 4 | |
| Decoria township, Blue Earth County..... | 1,104 | 1,094 | 1 | 1 | 2 | 0 | 0 | 6 | 7 | |
| Deephaven city, Hennepin County..... | 3,642 | 3,553 | 14 | 5 | 33 | 0 | 12 | 25 | 40 | |
| Deer township, Roseau County..... | 105 | 97 | 0 | 0 | 7 | 0 | 0 | 1 | 0 | |
| Deer Creek city, Otter Tail County..... | 322 | 317 | 0 | 3 | 0 | 0 | 0 | 2 | 2 | |
| Deer Creek township, Otter Tail County..... | 344 | 338 | 1 | 0 | 1 | 0 | 0 | 4 | 0 | |
| Deerfield township, Cass County..... | 118 | 113 | 0 | 0 | 0 | 0 | 0 | 5 | 0 | |
| Deerfield township, Steele County..... | 517 | 514 | 0 | 0 | 0 | 0 | 1 | 2 | 25 | |
| Deerhorn township, Wilkin County..... | 97 | 94 | 0 | 3 | 0 | 0 | 0 | 0 | 1 | |
| Deer Lake UT, Itasca County..... | 3,495 | 3,390 | 5 | 27 | 13 | 1 | 5 | 54 | 27 | |
| Deer Park township, Pennington County..... | 126 | 126 | 0 | 0 | 0 | 0 | 0 | 0 | 0 | |
| Deer River city, Itasca County..... | 930 | 779 | 1 | 107 | 0 | 0 | 1 | 42 | 3 | |
| Deer River township, Itasca County..... | 704 | 661 | 1 | 24 | 1 | 0 | 2 | 15 | 8 | |
| Deerwood city, Crow Wing County..... | 532 | 505 | 5 | 9 | 1 | 0 | 2 | 10 | 8 | |
| Deerwood township, Crow Wing County..... | 1,306 | 1,274 | 1 | 6 | 9 | 0 | 2 | 14 | 9 | |
| Deerwood township, Kittson County..... | 153 | 151 | 0 | 0 | 2 | 0 | 0 | 0 | 1 | |
| De Graff city, Swift County..... | 115 | 109 | 5 | 0 | 0 | 0 | 0 | 1 | 0 | |
| Delafield township, Jackson County..... | 226 | 225 | 0 | 0 | 0 | 0 | 0 | 1 | 2 | |
| Delano city, Wright County..... | 5,464 | 5,247 | 21 | 16 | 53 | 1 | 32 | 94 | 75 | |
| Delavan city, Faribault County..... | 179 | 173 | 0 | 0 | 0 | 0 | 1 | 5 | 2 | |
| Delavan township, Faribault County..... | 228 | 221 | 0 | 0 | 0 | 0 | 7 | 0 | 7 | |
| Delaware township, Grant County..... | 102 | 97 | 0 | 0 | 0 | 0 | 1 | 4 | 11 | |
| Delhi city, Redwood County..... | 70 | 69 | 0 | 0 | 0 | 1 | 0 | 0 | 0 | |
| Delhi township, Redwood County..... | 293 | 285 | 0 | 7 | 0 | 0 | 0 | 1 | 1 | |
| Dell Grove township, Pine County..... | 697 | 677 | 1 | 3 | 4 | 0 | 1 | 11 | 9 | |
| Dellwood city, Washington County..... | 1,063 | 1,028 | 4 | 1 | 18 | 1 | 1 | 10 | 21 | |
| Delton township, Cottonwood County..... | 123 | 108 | 0 | 0 | 5 | 0 | 2 | 8 | 4 | |
| Denham city, Pine County..... | 35 | 32 | 0 | 0 | 0 | 0 | 0 | 3 | 0 | |
| Denmark township, Washington County..... | 1,737 | 1,658 | 7 | 5 | 31 | 0 | 17 | 19 | 30 | |
| Dennison city..... | 212 | 196 | 10 | 0 | 0 | 0 | 0 | 6 | 3 | |
| Goodhue County (part)..... | 199 | 183 | 10 | 0 | 0 | 0 | 0 | 6 | 3 | |
| Rice County (part)..... | 13 | 13 | 0 | 0 | 0 | 0 | 0 | 0 | 0 | |

Table 4.

Race and Hispanic or Latino Origin: 2010—Con.

[For information on confidentiality protection, nonsampling error, and definitions, see Selected Appendixes at <www.census.gov/prod/cen2010/cph-1-a.pdf>]

| Not Hispanic or Latino | | | | | | | | State County Place and County Subdivision |
|------------------------|----------|---------------------------------|---|-------|--|--------------------|-------------------------|---|
| Total | One race | | | | | | Two or More Races | |
| | White | Black or African American | American Indian and Alaska Native | Asian | Native Hawaiian and Other Pacific Islander | Some Other Race | | |
| | | | | | | | | PLACE AND COUNTY SUBDIVISION—Con. |
| 1,949 | 1,888 | 5 | 25 | 3 | 1 | 0 | 27 | Crow Wing township, Crow Wing County |
| 331 | 322 | 0 | 1 | 0 | 0 | 0 | 8 | Crow Wing Lake township, Hubbard County |
| 20,715 | 16,712 | 2,267 | 123 | 856 | 6 | 42 | 709 | Crystal city, Hennepin County |
| 471 | 468 | 0 | 1 | 1 | 0 | 0 | 1 | Crystal Bay township, Lake County |
| 274 | 267 | 1 | 2 | 1 | 0 | 0 | 3 | Cuba township, Becker County |
| 477 | 470 | 0 | 1 | 2 | 0 | 0 | 4 | Culdrum township, Morrison County |
| 294 | 275 | 2 | 9 | 0 | 0 | 0 | 8 | Culver township, St. Louis County |
| 229 | 229 | 0 | 0 | 0 | 0 | 0 | 0 | Currie city, Murray County |
| 714 | 696 | 1 | 1 | 4 | 0 | 0 | 12 | Cushing township, Morrison County |
| 202 | 197 | 0 | 1 | 2 | 0 | 0 | 2 | Custer township, Lyon County |
| 332 | 324 | 5 | 0 | 1 | 0 | 0 | 2 | Cuyuna city, Crow Wing County |
| 288 | 276 | 2 | 1 | 0 | 0 | 0 | 9 | Cyrus city, Pope County |
| 554 | 544 | 1 | 4 | 1 | 0 | 0 | 4 | Daggett Brook township, Crow Wing County |
| 1,320 | 1,306 | 1 | 5 | 2 | 0 | 1 | 5 | Dahlgren township, Carver County |
| 233 | 227 | 0 | 2 | 1 | 0 | 0 | 3 | Dailey township, Mille Lacs County |
| 323 | 321 | 0 | 0 | 0 | 0 | 0 | 2 | Dakota city, Winona County |
| 738 | 730 | 1 | 0 | 2 | 0 | 0 | 5 | Dalbo township, Isanti County |
| 151 | 146 | 0 | 0 | 0 | 0 | 0 | 5 | Dale township, Cottonwood County |
| 251 | 248 | 0 | 0 | 1 | 0 | 0 | 2 | Dalton city, Otter Tail County |
| 870 | 860 | 0 | 2 | 3 | 1 | 1 | 3 | Dane Prairie township, Otter Tail County |
| 73 | 65 | 1 | 1 | 2 | 0 | 0 | 4 | Danforth township, Pine County |
| 286 | 284 | 0 | 0 | 1 | 0 | 0 | 1 | Danielson township, Meeker County |
| 471 | 461 | 6 | 0 | 1 | 0 | 0 | 3 | Danube city, Renville County |
| 96 | 95 | 0 | 0 | 0 | 0 | 0 | 1 | Danvers city, Swift County |
| 239 | 236 | 0 | 0 | 1 | 0 | 0 | 2 | Danville township, Blue Earth County |
| 98 | 96 | 0 | 0 | 0 | 0 | 0 | 2 | Darfur city, Watonwan County |
| 530 | 524 | 0 | 0 | 1 | 0 | 0 | 5 | Darling township, Morrison County |
| 261 | 257 | 1 | 1 | 0 | 0 | 0 | 2 | Darnen township, Stevens County |
| 338 | 333 | 1 | 0 | 1 | 0 | 0 | 3 | Darwin city, Meeker County |
| 666 | 659 | 0 | 1 | 5 | 0 | 0 | 1 | Darwin township, Meeker County |
| 1,440 | 1,391 | 5 | 12 | 12 | 7 | 0 | 13 | Dassel city, Meeker County |
| 1,501 | 1,485 | 3 | 0 | 4 | 0 | 2 | 7 | Dassel township, Meeker County |
| 42 | 42 | 0 | 0 | 0 | 0 | 0 | 0 | Davidson UT, Aitkin County |
| 30 | 30 | 0 | 0 | 0 | 0 | 0 | 0 | Davis township, Kittson County |
| 1,504 | 1,481 | 6 | 4 | 0 | 1 | 0 | 12 | Dawson city, Lac qui Parle County |
| 4,258 | 4,066 | 24 | 10 | 93 | 0 | 1 | 64 | Dayton city |
| 4,206 | 4,018 | 24 | 10 | 93 | 0 | 1 | 60 | Hennepin County (part) |
| 52 | 48 | 0 | 0 | 0 | 0 | 0 | 4 | Wright County (part) |
| 490 | 483 | 1 | 5 | 0 | 0 | 0 | 1 | Dead Lake township, Otter Tail County |
| 1,097 | 1,087 | 1 | 1 | 2 | 0 | 0 | 6 | Decoria township, Blue Earth County |
| 3,602 | 3,526 | 14 | 5 | 32 | 0 | 1 | 24 | Deephaven city, Hennepin County |
| 105 | 97 | 0 | 0 | 7 | 0 | 0 | 1 | Deer township, Roseau County |
| 320 | 315 | 0 | 3 | 0 | 0 | 0 | 2 | Deer Creek city, Otter Tail County |
| 344 | 338 | 1 | 0 | 1 | 0 | 0 | 4 | Deer Creek township, Otter Tail County |
| 118 | 113 | 0 | 0 | 0 | 0 | 0 | 5 | Deerfield township, Cass County |
| 492 | 490 | 0 | 0 | 0 | 0 | 0 | 2 | Deerfield township, Steele County |
| 96 | 93 | 0 | 3 | 0 | 0 | 0 | 0 | Deerhorn township, Wilkin County |
| 3,468 | 3,369 | 5 | 26 | 13 | 1 | 1 | 53 | Deer Lake UT, Itasca County |
| 126 | 126 | 0 | 0 | 0 | 0 | 0 | 0 | Deer Park township, Pennington County |
| 927 | 778 | 1 | 106 | 0 | 0 | 0 | 42 | Deer River city, Itasca County |
| 696 | 654 | 1 | 24 | 1 | 0 | 2 | 14 | Deer River township, Itasca County |
| 524 | 504 | 5 | 7 | 1 | 0 | 0 | 7 | Deerwood city, Crow Wing County |
| 1,297 | 1,271 | 1 | 3 | 9 | 0 | 0 | 13 | Deerwood township, Crow Wing County |
| 152 | 150 | 0 | 0 | 2 | 0 | 0 | 0 | Deerwood township, Kittson County |
| 115 | 109 | 5 | 0 | 0 | 0 | 0 | 1 | De Graff city, Swift County |
| 224 | 223 | 0 | 0 | 0 | 0 | 0 | 1 | Delafield township, Jackson County |
| 5,389 | 5,216 | 20 | 16 | 52 | 1 | 0 | 84 | Delano city, Wright County |
| 177 | 172 | 0 | 0 | 0 | 0 | 0 | 5 | Delavan city, Faribault County |
| 221 | 221 | 0 | 0 | 0 | 0 | 0 | 0 | Delavan township, Faribault County |
| 91 | 88 | 0 | 0 | 0 | 0 | 0 | 3 | Delaware township, Grant County |
| 70 | 69 | 0 | 0 | 0 | 1 | 0 | 0 | Delhi city, Redwood County |
| 292 | 284 | 0 | 7 | 0 | 0 | 0 | 1 | Delhi township, Redwood County |
| 688 | 669 | 1 | 3 | 4 | 0 | 0 | 11 | Dell Grove township, Pine County |
| 1,042 | 1,009 | 4 | 0 | 18 | 1 | 0 | 10 | Dellwood city, Washington County |
| 119 | 108 | 0 | 0 | 5 | 0 | 0 | 6 | Delton township, Cottonwood County |
| 35 | 32 | 0 | 0 | 0 | 0 | 0 | 3 | Denham city, Pine County |
| 1,707 | 1,648 | 6 | 5 | 31 | 0 | 0 | 17 | Denmark township, Washington County |
| 209 | 193 | 10 | 0 | 0 | 0 | 0 | 6 | Dennison city |
| 196 | 180 | 10 | 0 | 0 | 0 | 0 | 6 | Goodhue County (part) |
| 13 | 13 | 0 | 0 | 0 | 0 | 0 | 0 | Rice County (part) |

Table 4.

Race and Hispanic or Latino Origin: 2010—Con.

[For information on confidentiality protection, nonsampling error, and definitions, see Selected Appendixes at <www.census.gov/prod/cen2010/cph-1-a.pdf>]

| State County Place and County Subdivision | Total population | Race | | | | | | | Two or More Races | Hispanic or Latino (of any race) |
|--|---------------------|----------|---------------------------------|---|-------|--|--------------------|-------|-------------------------|--|
| | | One race | | | | | | | | |
| | | White | Black or African American | American Indian and Alaska Native | Asian | Native Hawaiian and Other Pacific Islander | Some Other Race | | | |
| PLACE AND COUNTY SUBDIVISION—Con. | | | | | | | | | | |
| Dent city, Otter Tail County..... | 192 | 183 | 0 | 2 | 0 | 0 | 0 | 7 | 2 | |
| Denver township, Rock County..... | 173 | 173 | 0 | 0 | 0 | 0 | 0 | 0 | 4 | |
| Derrynane township, Le Sueur County..... | 508 | 493 | 0 | 0 | 7 | 0 | 4 | 4 | 8 | |
| Des Moines township, Jackson County..... | 232 | 231 | 0 | 0 | 1 | 0 | 0 | 0 | 1 | |
| Des Moines River township, Murray County..... | 133 | 130 | 0 | 0 | 0 | 0 | 0 | 3 | 0 | |
| Detroit township, Becker County..... | 2,033 | 1,882 | 10 | 64 | 13 | 0 | 3 | 61 | 21 | |
| Detroit Lakes city, Becker County..... | 8,569 | 7,761 | 62 | 375 | 67 | 5 | 49 | 250 | 140 | |
| Dewald township, Nobles County..... | 254 | 242 | 1 | 0 | 0 | 0 | 6 | 5 | 7 | |
| Dewey township, Roseau County..... | 122 | 121 | 0 | 0 | 0 | 0 | 1 | 0 | 4 | |
| Dexter city, Mower County..... | 341 | 327 | 2 | 3 | 1 | 0 | 1 | 7 | 6 | |
| Dexter township, Mower County..... | 310 | 305 | 0 | 1 | 1 | 0 | 1 | 2 | 1 | |
| Diamond Lake township, Lincoln County..... | 207 | 203 | 0 | 0 | 1 | 0 | 0 | 3 | 0 | |
| Dieter township, Roseau County..... | 148 | 147 | 0 | 0 | 1 | 0 | 0 | 0 | 0 | |
| Dilworth city, Clay County..... | 4,024 | 3,754 | 19 | 86 | 34 | 1 | 48 | 82 | 229 | |
| Dodge Center city, Dodge County..... | 2,670 | 2,484 | 12 | 10 | 20 | 0 | 105 | 39 | 260 | |
| Dollymount township, Traverse County..... | 77 | 76 | 0 | 0 | 0 | 0 | 0 | 1 | 2 | |
| Donaldson city, Kittson County..... | 42 | 42 | 0 | 0 | 0 | 0 | 0 | 0 | 0 | |
| Donnelly township, Marshall County..... | 19 | 19 | 0 | 0 | 0 | 0 | 0 | 0 | 0 | |
| Donnelly city, Stevens County..... | 241 | 241 | 0 | 0 | 0 | 0 | 0 | 0 | 0 | |
| Donnelly township, Stevens County..... | 100 | 98 | 0 | 0 | 0 | 0 | 0 | 2 | 1 | |
| Dora township, Otter Tail County..... | 725 | 711 | 0 | 6 | 5 | 2 | 0 | 1 | 3 | |
| Doran city, Wilkin County..... | 55 | 55 | 0 | 0 | 0 | 0 | 0 | 0 | 0 | |
| Douglas township, Dakota County..... | 716 | 698 | 1 | 4 | 2 | 1 | 0 | 10 | 9 | |
| Dover city, Olmsted County..... | 735 | 703 | 0 | 0 | 3 | 0 | 22 | 7 | 31 | |
| Dover township, Olmsted County..... | 389 | 384 | 0 | 0 | 2 | 0 | 2 | 1 | 3 | |
| Dovray city, Murray County..... | 57 | 56 | 0 | 0 | 0 | 0 | 0 | 1 | 1 | |
| Dovray township, Murray County..... | 152 | 142 | 0 | 0 | 0 | 0 | 5 | 5 | 10 | |
| Dovre township, Kandiyohi County..... | 2,119 | 2,080 | 6 | 2 | 2 | 1 | 14 | 14 | 62 | |
| Drammen township, Lincoln County..... | 118 | 114 | 0 | 1 | 0 | 0 | 3 | 0 | 3 | |
| Dresbach township, Winona County..... | 456 | 437 | 0 | 3 | 5 | 0 | 2 | 9 | 15 | |
| Dryden township, Sibley County..... | 287 | 278 | 1 | 1 | 0 | 0 | 4 | 3 | 21 | |
| Dublin township, Swift County..... | 152 | 149 | 0 | 0 | 0 | 0 | 0 | 3 | 6 | |
| Dudley township, Clearwater County..... | 400 | 374 | 0 | 12 | 0 | 0 | 3 | 11 | 5 | |
| Duluth city, St. Louis County..... | 86,265 | 77,968 | 1,988 | 2,134 | 1,293 | 29 | 224 | 2,629 | 1,305 | |
| Duluth township, St. Louis County..... | 1,941 | 1,891 | 5 | 7 | 1 | 1 | 5 | 31 | 11 | |
| Dumont city, Traverse County..... | 100 | 99 | 0 | 0 | 0 | 0 | 0 | 1 | 3 | |
| Dunbar township, Faribault County..... | 283 | 280 | 0 | 0 | 2 | 0 | 0 | 1 | 7 | |
| Dundas city, Rice County..... | 1,367 | 1,284 | 9 | 4 | 22 | 0 | 30 | 18 | 63 | |
| Dundee city, Nobles County..... | 68 | 68 | 0 | 0 | 0 | 0 | 0 | 0 | 0 | |
| Dunn township, Otter Tail County..... | 905 | 884 | 1 | 5 | 2 | 1 | 0 | 12 | 4 | |
| Dunnell city, Martin County..... | 167 | 164 | 0 | 3 | 0 | 0 | 0 | 0 | 3 | |
| Durand township, Beltrami County..... | 209 | 194 | 3 | 7 | 0 | 0 | 0 | 5 | 0 | |
| Eagan city, Dakota County..... | 64,206 | 52,338 | 3,609 | 208 | 5,065 | 27 | 1,064 | 1,895 | 2,892 | |
| Eagle township, Carlton County..... | 581 | 577 | 0 | 3 | 0 | 0 | 0 | 1 | 0 | |
| Eagle Bend city, Todd County..... | 535 | 520 | 1 | 1 | 3 | 0 | 2 | 8 | 7 | |
| Eagle Lake city, Blue Earth County..... | 2,422 | 2,313 | 33 | 7 | 19 | 0 | 14 | 36 | 67 | |
| Eagle Lake township, Otter Tail County..... | 378 | 373 | 1 | 0 | 0 | 0 | 0 | 4 | 0 | |
| Eagle Point township, Marshall County..... | 17 | 17 | 0 | 0 | 0 | 0 | 0 | 0 | 0 | |
| Eagles Nest township, St. Louis County..... | 242 | 240 | 0 | 0 | 1 | 0 | 1 | 0 | 0 | |
| Eagle Valley township, Todd County..... | 541 | 528 | 2 | 1 | 0 | 0 | 5 | 5 | 14 | |
| Eagle View township, Becker County..... | 131 | 62 | 0 | 50 | 0 | 0 | 0 | 19 | 0 | |
| East Bethel city, Anoka County..... | 11,626 | 11,147 | 50 | 60 | 183 | 2 | 31 | 153 | 121 | |
| East Cass UT, Cass County..... | 62 | 58 | 0 | 4 | 0 | 0 | 0 | 0 | 0 | |
| East Chain township, Martin County..... | 296 | 289 | 0 | 0 | 0 | 0 | 6 | 1 | 7 | |
| East Cook UT, Cook County..... | 775 | 747 | 1 | 14 | 1 | 1 | 0 | 11 | 4 | |
| Eastern township, Otter Tail County..... | 230 | 223 | 0 | 0 | 0 | 0 | 0 | 7 | 1 | |
| East Grand Forks city, Polk County..... | 8,601 | 7,836 | 109 | 154 | 48 | 1 | 207 | 246 | 563 | |
| East Gull Lake city, Cass County..... | 1,004 | 990 | 0 | 2 | 5 | 0 | 3 | 4 | 18 | |
| East Koochiching UT, Koochiching County.. | 355 | 352 | 0 | 0 | 2 | 0 | 0 | 1 | 5 | |
| East Lake Lillian township, Kandiyohi County..... | 199 | 191 | 2 | 0 | 2 | 0 | 0 | 4 | 7 | |
| Easton city, Faribault County..... | 199 | 194 | 0 | 1 | 0 | 0 | 4 | 0 | 8 | |
| East Park township, Marshall County..... | 23 | 23 | 0 | 0 | 0 | 0 | 0 | 0 | 0 | |
| East Side township, Mille Lacs County..... | 620 | 603 | 3 | 3 | 0 | 0 | 0 | 11 | 11 | |
| East Valley township, Marshall County..... | 43 | 43 | 0 | 0 | 0 | 0 | 0 | 0 | 0 | |
| Ebro CDP, Clearwater County..... | 64 | 23 | 0 | 33 | 0 | 0 | 0 | 8 | 4 | |
| Echo city, Yellow Medicine County..... | 278 | 255 | 0 | 4 | 4 | 0 | 5 | 10 | 16 | |
| Echo township, Yellow Medicine County..... | 145 | 140 | 0 | 0 | 0 | 0 | 5 | 0 | 5 | |
| Eckles township, Beltrami County..... | 1,516 | 1,254 | 7 | 152 | 5 | 1 | 0 | 97 | 32 | |
| Eckvold township, Marshall County..... | 77 | 74 | 0 | 1 | 2 | 0 | 0 | 0 | 0 | |
| Eddy township, Clearwater County..... | 339 | 328 | 0 | 1 | 3 | 0 | 0 | 7 | 0 | |
| Eden township, Brown County..... | 254 | 254 | 0 | 0 | 0 | 0 | 0 | 0 | 0 | |
| Eden township, Pipestone County..... | 278 | 268 | 1 | 0 | 0 | 0 | 7 | 2 | 10 | |
| Eden township, Polk County..... | 168 | 161 | 0 | 2 | 2 | 0 | 0 | 3 | 0 | |

Table 4.

Race and Hispanic or Latino Origin: 2010—Con.

[For information on confidentiality protection, nonsampling error, and definitions, see Selected Appendixes at <www.census.gov/prod/cen2010/cph-1-a.pdf>]

| Not Hispanic or Latino | | | | | | | | | State County Place and County Subdivision |
|------------------------|----------|---------------------------------|---|-------|--|--------------------|-------------------------|--|---|
| Total | One race | | | | | | Two or More Races | | |
| | White | Black or African American | American Indian and Alaska Native | Asian | Native Hawaiian and Other Pacific Islander | Some Other Race | | | |
| | | | | | | | | PLACE AND COUNTY SUBDIVISION--Con. | |
| 190 | 181 | 0 | 2 | 0 | 0 | 0 | 7 | Dent city, Otter Tail County | |
| 169 | 169 | 0 | 0 | 0 | 0 | 0 | 0 | Denver township, Rock County | |
| 500 | 489 | 0 | 0 | 7 | 0 | 0 | 4 | Derrynane township, Le Sueur County | |
| 231 | 230 | 0 | 0 | 1 | 0 | 0 | 0 | Des Moines township, Jackson County | |
| 133 | 130 | 0 | 0 | 0 | 0 | 0 | 3 | Des Moines River township, Murray County | |
| 2,012 | 1,872 | 10 | 60 | 13 | 0 | 1 | 56 | Detroit township, Becker County | |
| 8,429 | 7,701 | 57 | 359 | 67 | 5 | 10 | 230 | Detroit Lakes city, Becker County | |
| 247 | 242 | 1 | 0 | 0 | 0 | 0 | 4 | Dewald township, Nobles County | |
| 118 | 118 | 0 | 0 | 0 | 0 | 0 | 0 | Dewey township, Roseau County | |
| 335 | 324 | 2 | 3 | 1 | 0 | 0 | 5 | Dexter city, Mower County | |
| 309 | 305 | 0 | 1 | 1 | 0 | 0 | 2 | Dexter township, Mower County | |
| 207 | 203 | 0 | 0 | 1 | 0 | 0 | 3 | Diamond Lake township, Lincoln County | |
| 148 | 147 | 0 | 0 | 1 | 0 | 0 | 0 | Dieter township, Roseau County | |
| 3,795 | 3,606 | 18 | 79 | 33 | 0 | 0 | 59 | Dilworth city, Clay County | |
| 2,410 | 2,347 | 12 | 8 | 20 | 0 | 1 | 22 | Dodge Center city, Dodge County | |
| 75 | 74 | 0 | 0 | 0 | 0 | 0 | 1 | Dollymount township, Traverse County | |
| 42 | 42 | 0 | 0 | 0 | 0 | 0 | 0 | Donaldson city, Kittson County | |
| 19 | 19 | 0 | 0 | 0 | 0 | 0 | 0 | Donnelly township, Marshall County | |
| 241 | 241 | 0 | 0 | 0 | 0 | 0 | 0 | Donnelly city, Stevens County | |
| 99 | 97 | 0 | 0 | 0 | 0 | 0 | 2 | Donnelly township, Stevens County | |
| 722 | 709 | 0 | 6 | 4 | 2 | 0 | 1 | Dora township, Otter Tail County | |
| 55 | 55 | 0 | 0 | 0 | 0 | 0 | 0 | Doran city, Wilkin County | |
| 707 | 691 | 1 | 4 | 2 | 1 | 0 | 8 | Douglas township, Dakota County | |
| 704 | 693 | 0 | 0 | 3 | 0 | 1 | 7 | Dover city, Olmsted County | |
| 386 | 383 | 0 | 0 | 2 | 0 | 0 | 1 | Dover township, Olmsted County | |
| 56 | 56 | 0 | 0 | 0 | 0 | 0 | 0 | Dovray city, Murray County | |
| 142 | 142 | 0 | 0 | 0 | 0 | 0 | 0 | Dovray township, Murray County | |
| 2,057 | 2,043 | 6 | 2 | 2 | 0 | 0 | 4 | Dovre township, Kandiyohi County | |
| 115 | 114 | 0 | 1 | 0 | 0 | 0 | 0 | Drammen township, Lincoln County | |
| 441 | 428 | 0 | 2 | 5 | 0 | 0 | 6 | Dresbach township, Winona County | |
| 266 | 265 | 0 | 1 | 0 | 0 | 0 | 0 | Dryden township, Sibley County | |
| 146 | 143 | 0 | 0 | 0 | 0 | 0 | 3 | Dublin township, Swift County | |
| 395 | 373 | 0 | 12 | 0 | 0 | 0 | 10 | Dudley township, Clearwater County | |
| 84,960 | 77,184 | 1,955 | 2,011 | 1,287 | 28 | 54 | 2,441 | Duluth city, St. Louis County | |
| 1,930 | 1,886 | 5 | 6 | 1 | 1 | 0 | 31 | Duluth township, St. Louis County | |
| 97 | 97 | 0 | 0 | 0 | 0 | 0 | 0 | Dumont city, Traverse County | |
| 276 | 273 | 0 | 0 | 2 | 0 | 0 | 1 | Dunbar township, Faribault County | |
| 1,304 | 1,253 | 9 | 4 | 20 | 0 | 0 | 18 | Dundas city, Rice County | |
| 68 | 68 | 0 | 0 | 0 | 0 | 0 | 0 | Dundee city, Nobles County | |
| 901 | 880 | 1 | 5 | 2 | 1 | 0 | 12 | Dunn township, Otter Tail County | |
| 164 | 161 | 0 | 3 | 0 | 0 | 0 | 0 | Dunnell city, Martin County | |
| 209 | 194 | 3 | 7 | 0 | 0 | 0 | 5 | Durand township, Beltrami County | |
| 61,314 | 50,866 | 3,518 | 182 | 5,043 | 26 | 119 | 1,560 | Eagan city, Dakota County | |
| 581 | 577 | 0 | 3 | 0 | 0 | 0 | 1 | Eagle township, Carlton County | |
| 528 | 515 | 1 | 1 | 3 | 0 | 1 | 7 | Eagle Bend city, Todd County | |
| 2,355 | 2,272 | 33 | 6 | 19 | 0 | 0 | 25 | Eagle Lake city, Blue Earth County | |
| 378 | 373 | 1 | 0 | 0 | 0 | 0 | 4 | Eagle Lake township, Otter Tail County | |
| 17 | 17 | 0 | 0 | 0 | 0 | 0 | 0 | Eagle Point township, Marshall County | |
| 242 | 240 | 0 | 0 | 1 | 0 | 1 | 0 | Eagles Nest township, St. Louis County | |
| 527 | 519 | 2 | 1 | 0 | 0 | 0 | 5 | Eagle Valley township, Todd County | |
| 131 | 62 | 0 | 50 | 0 | 0 | 0 | 19 | Eagle View township, Becker County | |
| 11,505 | 11,076 | 49 | 56 | 180 | 2 | 4 | 138 | East Bethel city, Anoka County | |
| 62 | 58 | 0 | 4 | 0 | 0 | 0 | 0 | East Cass UT, Cass County | |
| 289 | 287 | 0 | 0 | 0 | 0 | 1 | 1 | East Chain township, Martin County | |
| 771 | 743 | 1 | 14 | 1 | 1 | 0 | 11 | East Cook UT, Cook County | |
| 229 | 222 | 0 | 0 | 0 | 0 | 0 | 7 | Eastern township, Otter Tail County | |
| 8,038 | 7,571 | 103 | 141 | 44 | 1 | 4 | 174 | East Grand Forks city, Polk County | |
| 986 | 976 | 0 | 2 | 5 | 0 | 0 | 3 | East Gull Lake city, Cass County | |
| 350 | 347 | 0 | 0 | 2 | 0 | 0 | 1 | East Koochiching UT, Koochiching County | |
| 192 | 184 | 2 | 0 | 2 | 0 | 0 | 4 | East Lake Lillian township, Kandiyohi County | |
| 191 | 191 | 0 | 0 | 0 | 0 | 0 | 0 | Easton city, Faribault County | |
| 23 | 23 | 0 | 0 | 0 | 0 | 0 | 0 | East Park township, Marshall County | |
| 609 | 599 | 3 | 3 | 0 | 0 | 0 | 4 | East Side township, Mille Lacs County | |
| 43 | 43 | 0 | 0 | 0 | 0 | 0 | 0 | East Valley township, Marshall County | |
| 60 | 22 | 0 | 33 | 0 | 0 | 0 | 5 | Ebro CDP, Clearwater County | |
| 262 | 251 | 0 | 4 | 1 | 0 | 0 | 6 | Echo city, Yellow Medicine County | |
| 140 | 140 | 0 | 0 | 0 | 0 | 0 | 0 | Echo township, Yellow Medicine County | |
| 1,484 | 1,242 | 7 | 143 | 4 | 1 | 0 | 87 | Eckles township, Beltrami County | |
| 77 | 74 | 0 | 1 | 2 | 0 | 0 | 0 | Eckvold township, Marshall County | |
| 339 | 328 | 0 | 1 | 3 | 0 | 0 | 7 | Eddy township, Clearwater County | |
| 254 | 254 | 0 | 0 | 0 | 0 | 0 | 0 | Eden township, Brown County | |
| 268 | 268 | 0 | 0 | 0 | 0 | 0 | 0 | Eden township, Pipestone County | |
| 168 | 161 | 0 | 2 | 2 | 0 | 0 | 3 | Eden township, Polk County | |

Table 4.

Race and Hispanic or Latino Origin: 2010—Con.

[For information on confidentiality protection, nonsampling error, and definitions, see Selected Appendixes at <www.census.gov/prod/cen2010/cph-1-a.pdf>]

| State County Place and County Subdivision | Total population | Race | | | | | | Two or More Races | Hispanic or Latino (of any race) |
|---|---------------------|----------|---------------------------------|--|-------|--|--------------------|-------------------------|--|
| | | One race | | | | | | | |
| | | White | Black or African American | American Indian and Alaska Native | Asian | Native Hawaiian and Other Pacific Islander | Some Other Race | | |
| PLACE AND COUNTY SUBDIVISION—Con. | | | | | | | | | |
| Eden Lake township, Stearns County..... | 1,542 | 1,518 | 1 | 4 | 3 | 0 | 6 | 10 | 12 |
| Eden Prairie city, Hennepin County..... | 60,797 | 49,695 | 3,398 | 114 | 5,566 | 22 | 626 | 1,376 | 1,840 |
| Eden Valley city..... | 1,042 | 1,002 | 4 | 6 | 1 | 0 | 6 | 23 | 33 |
| Meeker County (part)..... | 553 | 539 | 0 | 0 | 1 | 0 | 1 | 12 | 22 |
| Stearns County (part)..... | 489 | 463 | 4 | 6 | 0 | 0 | 5 | 11 | 11 |
| Edgerton city, Pipestone County..... | 1,189 | 1,133 | 3 | 0 | 10 | 0 | 25 | 18 | 43 |
| Edina city, Hennepin County..... | 47,941 | 42,237 | 1,446 | 94 | 2,936 | 16 | 332 | 880 | 1,101 |
| Edison township, Swift County..... | 106 | 104 | 0 | 0 | 0 | 0 | 0 | 2 | 0 |
| Edna township, Otter Tail County..... | 897 | 866 | 1 | 2 | 2 | 0 | 2 | 24 | 23 |
| Edwards township, Kandiyohi County..... | 242 | 233 | 1 | 0 | 0 | 0 | 2 | 6 | 10 |
| Effie city, Itasca County..... | 123 | 118 | 1 | 0 | 2 | 0 | 0 | 2 | 0 |
| Effie UT, Itasca County..... | 203 | 199 | 0 | 1 | 0 | 0 | 0 | 3 | 0 |
| Effington township, Otter Tail County..... | 264 | 259 | 0 | 0 | 0 | 0 | 5 | 0 | 6 |
| Egion township, Clay County..... | 508 | 494 | 0 | 2 | 1 | 1 | 1 | 9 | 0 |
| Eidsvold township, Lyon County..... | 236 | 213 | 0 | 0 | 0 | 0 | 17 | 6 | 11 |
| Eitzen city, Houston County..... | 243 | 243 | 0 | 0 | 0 | 0 | 0 | 0 | 0 |
| Elba city, Winona County..... | 152 | 150 | 0 | 0 | 0 | 0 | 2 | 0 | 5 |
| Elba township, Winona County..... | 311 | 310 | 0 | 0 | 0 | 0 | 0 | 1 | 9 |
| Elbow Lake CDP..... | 95 | 27 | 0 | 54 | 0 | 0 | 0 | 14 | 0 |
| Becker County (part)..... | 95 | 27 | 0 | 54 | 0 | 0 | 0 | 14 | 0 |
| Clearwater County (part)..... | 0 | 0 | 0 | 0 | 0 | 0 | 0 | 0 | 0 |
| Elbow Lake city, Grant County..... | 1,176 | 1,145 | 2 | 4 | 2 | 0 | 3 | 20 | 14 |
| Elbow Lake township, Grant County..... | 141 | 141 | 0 | 0 | 0 | 0 | 0 | 0 | 0 |
| Eldorado township, Stevens County..... | 94 | 90 | 3 | 0 | 0 | 0 | 0 | 1 | 0 |
| Elgin city, Wabasha County..... | 1,089 | 1,066 | 5 | 1 | 5 | 0 | 2 | 10 | 22 |
| Elgin township, Wabasha County..... | 733 | 721 | 0 | 0 | 4 | 0 | 4 | 4 | 13 |
| Elizabeth city, Otter Tail County..... | 173 | 162 | 5 | 3 | 1 | 0 | 0 | 2 | 0 |
| Elizabeth township, Otter Tail County..... | 819 | 807 | 6 | 1 | 2 | 0 | 0 | 3 | 12 |
| Elk township, Nobles County..... | 253 | 248 | 0 | 0 | 0 | 0 | 0 | 5 | 3 |
| Elk Lake township, Grant County..... | 281 | 278 | 0 | 1 | 1 | 0 | 0 | 1 | 0 |
| Elko New Market city, Scott County..... | 4,110 | 3,801 | 66 | 11 | 129 | 1 | 10 | 92 | 96 |
| Elk River city, Sherburne County..... | 22,974 | 21,451 | 444 | 94 | 383 | 7 | 154 | 441 | 718 |
| Elkton township, Clay County..... | 308 | 304 | 0 | 0 | 1 | 0 | 0 | 3 | 7 |
| Elkton city, Mower County..... | 141 | 132 | 0 | 0 | 0 | 1 | 2 | 6 | 2 |
| Ellendale city, Steele County..... | 691 | 681 | 0 | 2 | 1 | 0 | 6 | 1 | 17 |
| Ellington township, Dodge County..... | 261 | 258 | 0 | 0 | 1 | 0 | 0 | 2 | 3 |
| Ellsborough township, Murray County..... | 145 | 142 | 0 | 0 | 0 | 0 | 2 | 1 | 4 |
| Ellsburg township, St. Louis County..... | 219 | 207 | 4 | 5 | 0 | 0 | 0 | 3 | 1 |
| Ellsworth township, Meeker County..... | 848 | 835 | 0 | 1 | 1 | 0 | 2 | 9 | 8 |
| Ellsworth city, Nobles County..... | 463 | 452 | 2 | 2 | 0 | 0 | 2 | 5 | 14 |
| Elm Creek township, Martin County..... | 188 | 187 | 0 | 0 | 0 | 0 | 1 | 0 | 2 |
| Elmdale city, Morrison County..... | 116 | 116 | 0 | 0 | 0 | 0 | 0 | 0 | 1 |
| Elmdale township, Morrison County..... | 1,010 | 989 | 9 | 0 | 2 | 5 | 2 | 3 | 3 |
| Elmer township, Pipestone County..... | 231 | 230 | 0 | 0 | 0 | 0 | 0 | 1 | 5 |
| Elmer township, St. Louis County..... | 151 | 144 | 2 | 1 | 0 | 0 | 0 | 4 | 0 |
| Elmira township, Olmsted County..... | 354 | 346 | 1 | 0 | 1 | 0 | 0 | 6 | 0 |
| Elmo township, Otter Tail County..... | 331 | 321 | 0 | 1 | 1 | 0 | 5 | 3 | 5 |
| Elmore city, Faribault County..... | 663 | 611 | 18 | 11 | 1 | 0 | 11 | 11 | 87 |
| Elmore township, Faribault County..... | 181 | 177 | 0 | 0 | 0 | 0 | 3 | 1 | 3 |
| Elmwood township, Clay County..... | 415 | 407 | 0 | 1 | 1 | 0 | 2 | 4 | 8 |
| Elrosa city, Stearns County..... | 211 | 208 | 0 | 0 | 0 | 0 | 0 | 3 | 0 |
| Ely city, St. Louis County..... | 3,460 | 3,319 | 33 | 26 | 23 | 0 | 5 | 54 | 39 |
| Elysian city..... | 652 | 630 | 3 | 0 | 1 | 0 | 0 | 18 | 6 |
| Le Sueur County (part)..... | 650 | 628 | 3 | 0 | 1 | 0 | 0 | 18 | 6 |
| Waseca County (part)..... | 2 | 2 | 0 | 0 | 0 | 0 | 0 | 0 | 0 |
| Elysian township, Le Sueur County..... | 1,046 | 1,029 | 0 | 2 | 2 | 0 | 8 | 5 | 16 |
| Emardville township, Red Lake County..... | 195 | 194 | 0 | 0 | 0 | 0 | 1 | 0 | 5 |
| Embarrass township, St. Louis County..... | 607 | 588 | 0 | 7 | 3 | 0 | 0 | 9 | 0 |
| Emerald township, Faribault County..... | 222 | 217 | 0 | 1 | 0 | 0 | 3 | 1 | 4 |
| Emily city, Crow Wing County..... | 813 | 792 | 2 | 2 | 0 | 0 | 1 | 16 | 7 |
| Emmet township, Renville County..... | 226 | 224 | 0 | 1 | 0 | 0 | 0 | 1 | 17 |
| Emmons city, Freeborn County..... | 391 | 377 | 0 | 1 | 0 | 0 | 3 | 10 | 18 |
| Empire township, Dakota County..... | 2,444 | 2,310 | 28 | 4 | 56 | 0 | 10 | 36 | 38 |
| Enstrom township, Roseau County..... | 455 | 423 | 4 | 8 | 1 | 0 | 2 | 17 | 10 |
| Enterprise township, Jackson County..... | 187 | 182 | 0 | 0 | 4 | 0 | 0 | 1 | 0 |
| Equality township, Red Lake County..... | 131 | 130 | 1 | 0 | 0 | 0 | 0 | 0 | 4 |
| Erdahl township, Grant County..... | 347 | 343 | 0 | 0 | 1 | 0 | 0 | 3 | 2 |
| Erhard city, Otter Tail County..... | 148 | 145 | 0 | 3 | 0 | 0 | 0 | 0 | 0 |
| Erhards Grove township, Otter Tail County.. | 442 | 436 | 1 | 1 | 2 | 0 | 0 | 2 | 8 |
| Ericson township, Renville County..... | 206 | 203 | 0 | 0 | 0 | 0 | 1 | 2 | 10 |

Table 4.

Race and Hispanic or Latino Origin: 2010—Con.

[For information on confidentiality protection, nonsampling error, and definitions, see Selected Appendixes at <www.census.gov/prod/cen2010/cph-1-a.pdf>]

| Not Hispanic or Latino | | | | | | | | State County Place and County Subdivision |
|------------------------|----------|---------------------------------|---|-------|--|--------------------|-------------------------|---|
| Total | One race | | | | | | Two or More Races | |
| | White | Black or African American | American Indian and Alaska Native | Asian | Native Hawaiian and Other Pacific Islander | Some Other Race | | |
| | | | | | | | | PLACE AND COUNTY SUBDIVISION—Con. |
| 1,530 | 1,516 | 0 | 4 | 2 | 0 | 0 | 8 | Eden Lake township, Stearns County |
| 58,957 | 48,654 | 3,360 | 94 | 5,551 | 21 | 91 | 1,186 | Eden Prairie city, Hennepin County |
| 1,009 | 987 | 4 | 6 | 1 | 0 | 0 | 11 | Eden Valley city |
| 531 | 528 | 0 | 0 | 1 | 0 | 0 | 2 | Meeker County (part) |
| 478 | 459 | 4 | 6 | 0 | 0 | 0 | 9 | Stearns County (part) |
| 1,146 | 1,120 | 1 | 0 | 10 | 0 | 1 | 14 | Edgerton city, Pipestone County |
| 46,840 | 41,535 | 1,424 | 78 | 2,914 | 16 | 88 | 785 | Edina city, Hennepin County |
| 106 | 104 | 0 | 0 | 0 | 0 | 0 | 2 | Edison township, Swift County |
| 874 | 860 | 1 | 2 | 2 | 0 | 0 | 9 | Edna township, Otter Tail County |
| 232 | 230 | 1 | 0 | 0 | 0 | 0 | 1 | Edwards township, Kandiyohi County |
| 123 | 118 | 1 | 0 | 2 | 0 | 0 | 2 | Effie city, Itasca County |
| 203 | 199 | 0 | 1 | 0 | 0 | 0 | 3 | Effie UT, Itasca County |
| 258 | 258 | 0 | 0 | 0 | 0 | 0 | 0 | Effington township, Otter Tail County |
| 508 | 494 | 0 | 2 | 1 | 1 | 1 | 9 | Egdon township, Clay County |
| 225 | 213 | 0 | 0 | 0 | 0 | 6 | 6 | Eidsvold township, Lyon County |
| 243 | 243 | 0 | 0 | 0 | 0 | 0 | 0 | Eitzen city, Houston County |
| 147 | 147 | 0 | 0 | 0 | 0 | 0 | 0 | Elba city, Winona County |
| 302 | 301 | 0 | 0 | 0 | 0 | 0 | 1 | Elba township, Winona County |
| 95 | 27 | 0 | 54 | 0 | 0 | 0 | 14 | Elbow Lake CDP |
| 95 | 27 | 0 | 54 | 0 | 0 | 0 | 14 | Becker County (part) |
| 0 | 0 | 0 | 0 | 0 | 0 | 0 | 0 | Clearwater County (part) |
| 1,162 | 1,138 | 2 | 1 | 2 | 0 | 0 | 19 | Elbow Lake city, Grant County |
| 141 | 141 | 0 | 0 | 0 | 0 | 0 | 0 | Elbow Lake township, Grant County |
| 94 | 90 | 3 | 0 | 0 | 0 | 0 | 1 | Eldorado township, Stevens County |
| 1,067 | 1,046 | 5 | 1 | 5 | 0 | 0 | 10 | Elgin city, Wabasha County |
| 720 | 713 | 0 | 0 | 4 | 0 | 0 | 3 | Elgin township, Wabasha County |
| 173 | 162 | 5 | 3 | 1 | 0 | 0 | 2 | Elizabeth city, Otter Tail County |
| 807 | 796 | 6 | 1 | 2 | 0 | 0 | 2 | Elizabeth township, Otter Tail County |
| 250 | 245 | 0 | 0 | 0 | 0 | 0 | 5 | Elk township, Nobles County |
| 281 | 278 | 0 | 1 | 1 | 0 | 0 | 1 | Elk Lake township, Grant County |
| 4,014 | 3,731 | 66 | 6 | 129 | 1 | 1 | 80 | Elko New Market city, Scott County |
| 22,256 | 20,950 | 417 | 90 | 382 | 7 | 20 | 390 | Elk River city, Sherburne County |
| 301 | 297 | 0 | 0 | 1 | 0 | 0 | 3 | Elkton township, Clay County |
| 139 | 132 | 0 | 0 | 0 | 1 | 0 | 6 | Elkton city, Mower County |
| 674 | 671 | 0 | 1 | 1 | 0 | 0 | 1 | Ellendale city, Steele County |
| 258 | 257 | 0 | 0 | 1 | 0 | 0 | 0 | Ellington township, Dodge County |
| 141 | 140 | 0 | 0 | 0 | 0 | 0 | 1 | Ellsborough township, Murray County |
| 218 | 206 | 4 | 5 | 0 | 0 | 0 | 3 | Ellsburg township, St. Louis County |
| 840 | 833 | 0 | 1 | 1 | 0 | 0 | 5 | Ellsworth township, Meeker County |
| 449 | 442 | 2 | 2 | 0 | 0 | 0 | 3 | Ellsworth city, Nobles County |
| 186 | 186 | 0 | 0 | 0 | 0 | 0 | 0 | Elm Creek township, Martin County |
| 115 | 115 | 0 | 0 | 0 | 0 | 0 | 0 | Elmdale city, Morrison County |
| 1,007 | 988 | 9 | 0 | 2 | 5 | 0 | 3 | Elmdale township, Morrison County |
| 226 | 225 | 0 | 0 | 0 | 0 | 0 | 1 | Elmer township, Pipestone County |
| 151 | 144 | 2 | 1 | 0 | 0 | 0 | 4 | Elmer township, St. Louis County |
| 354 | 346 | 1 | 0 | 1 | 0 | 0 | 6 | Elmira township, Olmsted County |
| 326 | 321 | 0 | 1 | 1 | 0 | 0 | 3 | Elmo township, Otter Tail County |
| 576 | 545 | 18 | 7 | 1 | 0 | 0 | 5 | Elmore city, Faribault County |
| 178 | 177 | 0 | 0 | 0 | 0 | 0 | 1 | Elmore township, Faribault County |
| 407 | 404 | 0 | 1 | 1 | 0 | 0 | 1 | Elmwood township, Clay County |
| 211 | 208 | 0 | 0 | 0 | 0 | 0 | 3 | Eloosa city, Stearns County |
| 3,421 | 3,289 | 32 | 22 | 23 | 0 | 1 | 54 | Ely city, St. Louis County |
| 646 | 625 | 3 | 0 | 1 | 0 | 0 | 17 | Elysian city |
| 644 | 623 | 3 | 0 | 1 | 0 | 0 | 17 | Le Sueur County (part) |
| 2 | 2 | 0 | 0 | 0 | 0 | 0 | 0 | Waseca County (part) |
| 1,030 | 1,021 | 0 | 2 | 2 | 0 | 0 | 5 | Elysian township, Le Sueur County |
| 190 | 190 | 0 | 0 | 0 | 0 | 0 | 0 | Emardville township, Red Lake County |
| 607 | 588 | 0 | 7 | 3 | 0 | 0 | 9 | Embarrass township, St. Louis County |
| 218 | 216 | 0 | 1 | 0 | 0 | 0 | 1 | Emerald township, Faribault County |
| 806 | 792 | 2 | 2 | 0 | 0 | 0 | 10 | Emily city, Crow Wing County |
| 209 | 207 | 0 | 1 | 0 | 0 | 0 | 1 | Emmet township, Renville County |
| 373 | 363 | 0 | 1 | 0 | 0 | 0 | 9 | Emmons city, Freeborn County |
| 2,406 | 2,284 | 28 | 3 | 56 | 0 | 4 | 31 | Empire township, Dakota County |
| 445 | 417 | 4 | 8 | 1 | 0 | 0 | 15 | Enstrom township, Roseau County |
| 187 | 182 | 0 | 0 | 4 | 0 | 0 | 1 | Enterprise township, Jackson County |
| 127 | 127 | 0 | 0 | 0 | 0 | 0 | 0 | Equality township, Red Lake County |
| 345 | 343 | 0 | 0 | 1 | 0 | 0 | 1 | Erdahl township, Grant County |
| 148 | 145 | 0 | 3 | 0 | 0 | 0 | 0 | Erhard city, Otter Tail County |
| 434 | 428 | 1 | 1 | 2 | 0 | 0 | 2 | Erhards Grove township, Otter Tail County |
| 196 | 195 | 0 | 0 | 0 | 0 | 0 | 1 | Ericson township, Renville County |

Table 4.

Race and Hispanic or Latino Origin: 2010—Con.

[For information on confidentiality protection, nonsampling error, and definitions, see Selected Appendixes at <www.census.gov/prod/cen2010/cph-1-a.pdf>]

| State County Place and County Subdivision | Total population | Race | | | | | | Two or More Races | Hispanic or Latino (of any race) |
|---|---------------------|----------|---------------------------------|---|-------|--|--------------------|-------------------------|--|
| | | One race | | | | | | | |
| | | White | Black or African American | American Indian and Alaska Native | Asian | Native Hawaiian and Other Pacific Islander | Some Other Race | | |
| PLACE AND COUNTY SUBDIVISION--Con. | | | | | | | | | |
| Erie township, Becker County..... | 1,642 | 1,569 | 2 | 30 | 7 | 0 | 1 | 33 | 11 |
| Erin township, Rice County..... | 859 | 835 | 1 | 0 | 16 | 0 | 2 | 5 | 8 |
| Erskine city, Polk County..... | 503 | 477 | 2 | 11 | 1 | 0 | 0 | 12 | 10 |
| Esko CDP, Carlton County..... | 1,869 | 1,814 | 2 | 10 | 13 | 0 | 2 | 28 | 14 |
| Espelie township, Marshall County..... | 39 | 37 | 0 | 0 | 1 | 0 | 0 | 1 | 5 |
| Esther township, Polk County..... | 165 | 162 | 1 | 1 | 0 | 0 | 0 | 1 | 1 |
| Euclid township, Polk County..... | 151 | 147 | 0 | 1 | 0 | 0 | 0 | 3 | 5 |
| Eureka township, Dakota County..... | 1,426 | 1,402 | 2 | 4 | 3 | 1 | 1 | 13 | 21 |
| Evan city, Brown County..... | 86 | 78 | 0 | 0 | 0 | 0 | 7 | 1 | 7 |
| Evansville city, Douglas County..... | 612 | 599 | 1 | 5 | 3 | 0 | 0 | 4 | 5 |
| Evansville township, Douglas County..... | 242 | 232 | 2 | 1 | 1 | 0 | 0 | 6 | 3 |
| Eveleth city, St. Louis County..... | 3,718 | 3,532 | 19 | 66 | 12 | 1 | 5 | 83 | 33 |
| Everglade township, Stevens County..... | 108 | 108 | 0 | 0 | 0 | 0 | 0 | 0 | 0 |
| Evergreen township, Becker County..... | 340 | 331 | 0 | 4 | 0 | 0 | 0 | 5 | 0 |
| Everts township, Otter Tail County..... | 658 | 650 | 1 | 2 | 1 | 0 | 0 | 4 | 2 |
| Ewington township, Jackson County..... | 244 | 213 | 1 | 0 | 2 | 0 | 15 | 13 | 26 |
| Excel township, Marshall County..... | 300 | 295 | 0 | 1 | 0 | 0 | 1 | 3 | 8 |
| Excelsior city, Hennepin County..... | 2,188 | 1,977 | 60 | 13 | 33 | 2 | 49 | 54 | 129 |
| Eyota city, Olmsted County..... | 1,977 | 1,955 | 4 | 2 | 4 | 0 | 4 | 8 | 13 |
| Eyota township, Olmsted County..... | 464 | 459 | 0 | 0 | 1 | 0 | 0 | 4 | 7 |
| Fahlun township, Kandiyohi County..... | 335 | 334 | 0 | 0 | 0 | 0 | 0 | 1 | 0 |
| Fairbanks township, St. Louis County..... | 63 | 61 | 0 | 0 | 0 | 0 | 0 | 2 | 0 |
| Fairfax township, Polk County..... | 198 | 183 | 7 | 2 | 0 | 0 | 6 | 0 | 7 |
| Fairfax city, Renville County..... | 1,235 | 1,143 | 0 | 3 | 3 | 0 | 78 | 8 | 140 |
| Fairfield township, Crow Wing County..... | 345 | 341 | 0 | 0 | 3 | 0 | 1 | 0 | 1 |
| Fairfield township, Swift County..... | 128 | 127 | 0 | 0 | 1 | 0 | 0 | 0 | 0 |
| Fairhaven CDP, Stearns County..... | 358 | 355 | 0 | 0 | 0 | 0 | 0 | 3 | 3 |
| Fair Haven township, Stearns County..... | 1,507 | 1,479 | 1 | 2 | 1 | 0 | 5 | 19 | 9 |
| Fairmont city, Martin County..... | 10,666 | 10,200 | 49 | 27 | 71 | 5 | 198 | 116 | 564 |
| Fairmont township, Martin County..... | 318 | 305 | 2 | 1 | 2 | 0 | 3 | 5 | 7 |
| Fairview township, Cass County..... | 821 | 801 | 1 | 2 | 10 | 0 | 1 | 6 | 7 |
| Fairview township, Lyon County..... | 394 | 388 | 1 | 0 | 0 | 0 | 2 | 3 | 3 |
| Falcon Heights city, Ramsey County..... | 5,321 | 3,900 | 424 | 24 | 799 | 2 | 38 | 134 | 157 |
| Falk township, Clearwater County..... | 284 | 176 | 0 | 83 | 0 | 0 | 0 | 25 | 6 |
| Fall Lake township, Lake County..... | 549 | 541 | 1 | 1 | 1 | 0 | 0 | 5 | 2 |
| Falun township, Roseau County..... | 251 | 250 | 0 | 0 | 0 | 0 | 0 | 1 | 2 |
| Fanny township, Polk County..... | 103 | 99 | 0 | 0 | 1 | 0 | 1 | 2 | 3 |
| Farden township, Hubbard County..... | 1,137 | 894 | 0 | 195 | 7 | 0 | 6 | 35 | 31 |
| Faribault city, Rice County..... | 23,352 | 19,296 | 1,764 | 216 | 494 | 14 | 1,027 | 541 | 3,026 |
| Farley township, Polk County..... | 45 | 36 | 0 | 0 | 1 | 0 | 6 | 2 | 6 |
| Farming township, Stearns County..... | 987 | 957 | 3 | 2 | 13 | 0 | 2 | 10 | 9 |
| Farmington city, Dakota County..... | 21,086 | 18,935 | 451 | 108 | 749 | 15 | 233 | 595 | 767 |
| Farmington township, Olmsted County..... | 444 | 441 | 0 | 0 | 1 | 0 | 0 | 2 | 1 |
| Farm Island township, Aitkin County..... | 1,099 | 1,081 | 5 | 0 | 3 | 0 | 1 | 9 | 6 |
| Farwell city, Pope County..... | 51 | 51 | 0 | 0 | 0 | 0 | 0 | 0 | 0 |
| Fawn Lake township, Todd County..... | 555 | 540 | 1 | 1 | 0 | 0 | 10 | 3 | 18 |
| Faxon township, Sibley County..... | 701 | 681 | 1 | 7 | 11 | 0 | 0 | 1 | 2 |
| Fayal township, St. Louis County..... | 1,809 | 1,764 | 0 | 10 | 8 | 3 | 1 | 23 | 3 |
| Featherstone township, Goodhue County.... | 782 | 755 | 0 | 11 | 0 | 0 | 4 | 12 | 19 |
| Federal Dam city, Cass County..... | 110 | 62 | 0 | 26 | 0 | 0 | 0 | 22 | 0 |
| Feeley township, Itasca County..... | 306 | 300 | 0 | 2 | 2 | 0 | 0 | 2 | 1 |
| Felton city, Clay County..... | 177 | 175 | 0 | 0 | 2 | 0 | 0 | 0 | 5 |
| Felton township, Clay County..... | 86 | 81 | 0 | 0 | 0 | 0 | 0 | 5 | 2 |
| Fenton township, Murray County..... | 177 | 162 | 2 | 2 | 6 | 0 | 5 | 0 | 5 |
| Fergus Falls city, Otter Tail County..... | 13,138 | 12,544 | 147 | 106 | 87 | 2 | 48 | 204 | 205 |
| Fergus Falls township, Otter Tail County..... | 1,006 | 987 | 6 | 0 | 0 | 0 | 4 | 9 | 10 |
| Fern township, Hubbard County..... | 270 | 261 | 0 | 2 | 2 | 0 | 0 | 5 | 3 |
| Fertile city, Polk County..... | 842 | 818 | 3 | 4 | 3 | 0 | 3 | 11 | 11 |
| Field township, St. Louis County..... | 391 | 374 | 1 | 10 | 0 | 0 | 0 | 6 | 0 |
| Fieldon township, Watonwan County..... | 209 | 204 | 0 | 0 | 0 | 0 | 0 | 5 | 7 |
| Fifty Lakes city, Crow Wing County..... | 387 | 384 | 0 | 0 | 0 | 0 | 3 | 0 | 3 |
| Fillmore township, Fillmore County..... | 457 | 452 | 4 | 0 | 0 | 0 | 1 | 0 | 6 |
| Fine Lakes township, St. Louis County..... | 134 | 133 | 0 | 1 | 0 | 0 | 0 | 0 | 0 |
| Finland CDP, Lake County..... | 195 | 193 | 0 | 1 | 0 | 0 | 0 | 1 | 0 |
| Finlayson city, Pine County..... | 315 | 307 | 3 | 2 | 0 | 0 | 0 | 3 | 4 |
| Finlayson township, Pine County..... | 456 | 444 | 3 | 3 | 1 | 0 | 0 | 5 | 2 |
| First Assessment UT, Crow Wing County.... | 5,424 | 5,304 | 11 | 28 | 16 | 2 | 10 | 53 | 48 |
| Fisher city, Polk County..... | 435 | 426 | 1 | 4 | 0 | 0 | 3 | 1 | 20 |
| Fisher township, Polk County..... | 200 | 196 | 0 | 2 | 0 | 0 | 1 | 1 | 4 |
| Fish Lake CDP, Jackson County..... | 51 | 51 | 0 | 0 | 0 | 0 | 0 | 0 | 1 |
| Fish Lake township, Chisago County..... | 2,012 | 1,937 | 6 | 8 | 18 | 0 | 8 | 35 | 29 |
| Fleming township, Aitkin County..... | 312 | 309 | 0 | 0 | 0 | 0 | 0 | 3 | 2 |

Table 4.

Race and Hispanic or Latino Origin: 2010—Con.

[For information on confidentiality protection, nonsampling error, and definitions, see Selected Appendixes at <www.census.gov/prod/cen2010/cph-1-a.pdf>]

| Not Hispanic or Latino | | | | | | | | State County Place and County Subdivision |
|------------------------|----------|---------------------------------|---|-------|--|--------------------|-------------------------|---|
| Total | One race | | | | | | Two or More Races | |
| | White | Black or African American | American Indian and Alaska Native | Asian | Native Hawaiian and Other Pacific Islander | Some Other Race | | |
| | | | | | | | | PLACE AND COUNTY SUBDIVISION—Con. |
| 1,631 | 1,560 | 2 | 29 | 7 | 0 | 0 | 33 | Erie township, Becker County |
| 851 | 833 | 1 | 0 | 12 | 0 | 0 | 5 | Erin township, Rice County |
| 493 | 468 | 2 | 11 | 1 | 0 | 0 | 11 | Erskine city, Polk County |
| 1,855 | 1,804 | 2 | 10 | 13 | 0 | 0 | 26 | Esko CDP, Carlton County |
| 34 | 32 | 0 | 0 | 1 | 0 | 0 | 1 | Espelle township, Marshall County |
| 164 | 162 | 1 | 0 | 0 | 0 | 0 | 1 | Esther township, Polk County |
| 146 | 142 | 0 | 1 | 0 | 0 | 0 | 3 | Euclid township, Polk County |
| 1,405 | 1,383 | 2 | 4 | 3 | 1 | 0 | 12 | Eureka township, Dakota County |
| 79 | 78 | 0 | 0 | 0 | 0 | 0 | 1 | Evan city, Brown County |
| 607 | 595 | 1 | 5 | 3 | 0 | 0 | 3 | Evansville city, Douglas County |
| 239 | 232 | 2 | 1 | 1 | 0 | 0 | 3 | Evansville township, Douglas County |
| 3,685 | 3,515 | 16 | 60 | 12 | 1 | 0 | 81 | Eveleth city, St. Louis County |
| 108 | 108 | 0 | 0 | 0 | 0 | 0 | 0 | Everglade township, Stevens County |
| 340 | 331 | 0 | 4 | 0 | 0 | 0 | 5 | Evergreen township, Becker County |
| 656 | 648 | 1 | 2 | 1 | 0 | 0 | 4 | Everts township, Otter Tail County |
| 218 | 208 | 1 | 0 | 2 | 0 | 0 | 7 | Ewington township, Jackson County |
| 292 | 288 | 0 | 1 | 0 | 0 | 0 | 3 | Excel township, Marshall County |
| 2,059 | 1,911 | 60 | 12 | 32 | 2 | 0 | 42 | Excelsior city, Hennepin County |
| 1,964 | 1,942 | 4 | 2 | 4 | 0 | 4 | 8 | Eyota city, Olmsted County |
| 457 | 455 | 0 | 0 | 1 | 0 | 0 | 1 | Eyota township, Olmsted County |
| 335 | 334 | 0 | 0 | 0 | 0 | 0 | 1 | Fahlun township, Kandiyohi County |
| 63 | 61 | 0 | 0 | 0 | 0 | 0 | 2 | Fairbanks township, St. Louis County |
| 191 | 182 | 7 | 2 | 0 | 0 | 0 | 0 | Fairfax township, Polk County |
| 1,095 | 1,082 | 0 | 2 | 3 | 0 | 0 | 8 | Fairfax city, Renville County |
| 344 | 341 | 0 | 0 | 3 | 0 | 0 | 0 | Fairfield township, Crow Wing County |
| 128 | 127 | 0 | 0 | 1 | 0 | 0 | 0 | Fairfield township, Swift County |
| 355 | 352 | 0 | 0 | 0 | 0 | 0 | 3 | Fairhaven CDP, Stearns County |
| 1,498 | 1,473 | 1 | 2 | 1 | 0 | 2 | 19 | Fair Haven township, Stearns County |
| 10,102 | 9,908 | 47 | 23 | 71 | 4 | 0 | 49 | Fairmont city, Martin County |
| 311 | 301 | 2 | 1 | 2 | 0 | 0 | 5 | Fairmont township, Martin County |
| 814 | 798 | 1 | 1 | 10 | 0 | 0 | 4 | Fairview township, Cass County |
| 391 | 387 | 1 | 0 | 0 | 0 | 0 | 3 | Fairview township, Lyon County |
| 5,164 | 3,806 | 421 | 15 | 796 | 1 | 5 | 120 | Falcon Heights city, Ramsey County |
| 278 | 175 | 0 | 81 | 0 | 0 | 0 | 22 | Falk township, Clearwater County |
| 547 | 539 | 1 | 1 | 1 | 0 | 0 | 5 | Fall Lake township, Lake County |
| 249 | 248 | 0 | 0 | 0 | 0 | 0 | 1 | Falun township, Roseau County |
| 100 | 99 | 0 | 0 | 1 | 0 | 0 | 0 | Fanny township, Polk County |
| 1,106 | 887 | 0 | 178 | 7 | 0 | 0 | 34 | Farden township, Hubbard County |
| 20,326 | 17,590 | 1,723 | 188 | 484 | 14 | 26 | 301 | Faribault city, Rice County |
| 39 | 36 | 0 | 0 | 1 | 0 | 0 | 2 | Farley township, Polk County |
| 978 | 953 | 1 | 2 | 13 | 0 | 0 | 9 | Farming township, Stearns County |
| 20,319 | 18,560 | 420 | 79 | 744 | 14 | 32 | 470 | Farmington city, Dakota County |
| 443 | 440 | 0 | 0 | 1 | 0 | 0 | 2 | Farmington township, Olmsted County |
| 1,093 | 1,080 | 5 | 0 | 3 | 0 | 0 | 5 | Farm Island township, Aitkin County |
| 51 | 51 | 0 | 0 | 0 | 0 | 0 | 0 | Farwell city, Pope County |
| 537 | 532 | 1 | 1 | 0 | 0 | 0 | 3 | Fawn Lake township, Todd County |
| 699 | 679 | 1 | 7 | 11 | 0 | 0 | 1 | Faxon township, Sibley County |
| 1,806 | 1,761 | 0 | 10 | 8 | 3 | 1 | 23 | Fayal township, St. Louis County |
| 763 | 748 | 0 | 8 | 0 | 0 | 0 | 7 | Featherstone township, Goodhue County |
| 110 | 62 | 0 | 26 | 0 | 0 | 0 | 22 | Federal Dam city, Cass County |
| 305 | 299 | 0 | 2 | 2 | 0 | 0 | 2 | Feeley township, Itasca County |
| 172 | 170 | 0 | 0 | 2 | 0 | 0 | 0 | Felton city, Clay County |
| 84 | 79 | 0 | 0 | 0 | 0 | 0 | 5 | Felton township, Clay County |
| 172 | 162 | 2 | 2 | 6 | 0 | 0 | 0 | Fenton township, Murray County |
| 12,933 | 12,407 | 145 | 102 | 87 | 2 | 1 | 189 | Fergus Falls city, Otter Tail County |
| 996 | 984 | 6 | 0 | 0 | 0 | 0 | 6 | Fergus Falls township, Otter Tail County |
| 267 | 258 | 0 | 2 | 2 | 0 | 0 | 5 | Fern township, Hubbard County |
| 831 | 811 | 2 | 4 | 3 | 0 | 0 | 11 | Fertile city, Polk County |
| 391 | 374 | 1 | 10 | 0 | 0 | 0 | 6 | Field township, St. Louis County |
| 202 | 202 | 0 | 0 | 0 | 0 | 0 | 0 | Fieldon township, Watonwan County |
| 384 | 384 | 0 | 0 | 0 | 0 | 0 | 0 | Fifty Lakes city, Crow Wing County |
| 451 | 447 | 4 | 0 | 0 | 0 | 0 | 0 | Fillmore township, Fillmore County |
| 134 | 133 | 0 | 1 | 0 | 0 | 0 | 0 | Fine Lakes township, St. Louis County |
| 195 | 193 | 0 | 1 | 0 | 0 | 0 | 1 | Finland CDP, Lake County |
| 311 | 304 | 3 | 1 | 0 | 0 | 0 | 3 | Finlayson city, Pine County |
| 454 | 443 | 3 | 2 | 1 | 0 | 0 | 5 | Finlayson township, Pine County |
| 5,376 | 5,270 | 11 | 24 | 16 | 2 | 2 | 51 | First Assessment UT, Crow Wing County |
| 415 | 409 | 1 | 4 | 0 | 0 | 0 | 1 | Fisher city, Polk County |
| 196 | 193 | 0 | 2 | 0 | 0 | 1 | 0 | Fisher township, Polk County |
| 50 | 50 | 0 | 0 | 0 | 0 | 0 | 0 | Fish Lake CDP, Jackson County |
| 1,983 | 1,921 | 6 | 8 | 18 | 0 | 0 | 30 | Fish Lake township, Chisago County |
| 310 | 308 | 0 | 0 | 0 | 0 | 0 | 2 | Fleming township, Aitkin County |

Table 4.

Race and Hispanic or Latino Origin: 2010—Con.

[For information on confidentiality protection, nonsampling error, and definitions, see Selected Appendixes at <www.census.gov/prod/cen2010/cph-1-a.pdf>]

| State County Place and County Subdivision | Total population | Race | | | | | | | Two or More Races | Hispanic or Latino (of any race) |
|--|---------------------|----------|---------------------------------|---|-------|--|--------------------|-------|-------------------------|--|
| | | One race | | | | | | | | |
| | | White | Black or African American | American Indian and Alaska Native | Asian | Native Hawaiian and Other Pacific Islander | Some Other Race | | | |
| PLACE AND COUNTY SUBDIVISION—Con. | | | | | | | | | | |
| Fleming township, Pine County..... | 141 | 138 | 0 | 0 | 0 | 0 | 0 | 3 | 1 | |
| Flensburg city, Morrison County..... | 225 | 219 | 0 | 1 | 1 | 0 | 0 | 4 | 0 | |
| Flom township, Norman County..... | 218 | 202 | 0 | 3 | 0 | 0 | 1 | 12 | 13 | |
| Floodwood city, St. Louis County..... | 528 | 496 | 4 | 3 | 0 | 0 | 2 | 23 | 6 | |
| Floodwood township, St. Louis County..... | 280 | 277 | 1 | 0 | 1 | 0 | 0 | 1 | 0 | |
| Flora township, Renville County..... | 188 | 181 | 0 | 0 | 1 | 0 | 0 | 6 | 2 | |
| Florence township, Goodhue County..... | 1,581 | 1,555 | 3 | 2 | 5 | 0 | 4 | 12 | 22 | |
| Florence city, Lyon County..... | 39 | 29 | 0 | 0 | 0 | 0 | 9 | 1 | 9 | |
| Florida township, Yellow Medicine County... | 129 | 129 | 0 | 0 | 0 | 0 | 0 | 0 | 0 | |
| Flowing township, Clay County..... | 77 | 75 | 0 | 0 | 1 | 0 | 0 | 1 | 0 | |
| Foldahl township, Marshall County..... | 62 | 62 | 0 | 0 | 0 | 0 | 0 | 0 | 0 | |
| Folden township, Otter Tail County..... | 299 | 292 | 0 | 0 | 0 | 5 | 1 | 1 | 2 | |
| Foley city, Benton County..... | 2,603 | 2,543 | 20 | 7 | 3 | 0 | 5 | 25 | 21 | |
| Folsom township, Traverse County..... | 128 | 123 | 0 | 0 | 0 | 0 | 0 | 5 | 3 | |
| Forada city, Douglas County..... | 185 | 181 | 0 | 0 | 1 | 0 | 0 | 3 | 2 | |
| Ford township, Kanabec County..... | 195 | 190 | 0 | 1 | 0 | 0 | 0 | 4 | 0 | |
| Forest township, Becker County..... | 77 | 64 | 0 | 0 | 1 | 0 | 0 | 12 | 0 | |
| Forest township, Rice County..... | 1,233 | 1,194 | 7 | 2 | 8 | 0 | 10 | 12 | 18 | |
| Forest Area township, Lake of the Woods County..... | 5 | 5 | 0 | 0 | 0 | 0 | 0 | 0 | 0 | |
| Forest City township, Meeker County..... | 653 | 639 | 2 | 0 | 4 | 0 | 0 | 8 | 3 | |
| Forest Lake city, Washington County..... | 18,375 | 17,394 | 195 | 73 | 269 | 10 | 117 | 317 | 430 | |
| Foreston city, Mille Lacs County..... | 533 | 513 | 0 | 6 | 4 | 0 | 1 | 9 | 9 | |
| Forest Prairie township, Meeker County..... | 972 | 949 | 1 | 1 | 2 | 3 | 7 | 9 | 16 | |
| Forestville township, Fillmore County..... | 356 | 346 | 1 | 1 | 0 | 0 | 0 | 8 | 7 | |
| Fork township, Marshall County..... | 10 | 10 | 0 | 0 | 0 | 0 | 0 | 0 | 0 | |
| Fortier township, Yellow Medicine County.... | 99 | 98 | 0 | 0 | 0 | 0 | 0 | 1 | 0 | |
| Fort Ripley city, Crow Wing County..... | 69 | 67 | 0 | 1 | 1 | 0 | 0 | 0 | 0 | |
| Fort Ripley township, Crow Wing County..... | 883 | 861 | 3 | 6 | 4 | 0 | 1 | 8 | 5 | |
| Fort Snelling UT, Hennepin County..... | 149 | 101 | 34 | 1 | 1 | 0 | 1 | 11 | 5 | |
| Fosston city, Polk County..... | 1,527 | 1,435 | 0 | 44 | 6 | 0 | 0 | 42 | 33 | |
| Fossum township, Norman County..... | 156 | 146 | 0 | 4 | 0 | 0 | 0 | 6 | 0 | |
| Foster township, Big Stone County..... | 112 | 111 | 0 | 0 | 0 | 0 | 0 | 1 | 0 | |
| Foster township, Faribault County..... | 239 | 231 | 3 | 2 | 0 | 0 | 3 | 0 | 9 | |
| Fountain city, Fillmore County..... | 410 | 402 | 0 | 1 | 2 | 0 | 3 | 2 | 8 | |
| Fountain township, Fillmore County..... | 315 | 312 | 0 | 0 | 0 | 0 | 3 | 0 | 3 | |
| Fountain Prairie township, Pipestone County..... | 188 | 187 | 0 | 0 | 0 | 0 | 0 | 1 | 0 | |
| Foxhome city, Wilkin County..... | 116 | 113 | 0 | 1 | 0 | 0 | 0 | 2 | 0 | |
| Foxhome township, Wilkin County..... | 103 | 101 | 0 | 1 | 0 | 0 | 0 | 1 | 0 | |
| Fox Lake township, Martin County..... | 256 | 254 | 0 | 1 | 1 | 0 | 0 | 0 | 0 | |
| Framnas township, Stevens County..... | 305 | 302 | 0 | 0 | 0 | 1 | 1 | 1 | 0 | |
| Franconia township, Chisago County..... | 1,805 | 1,754 | 17 | 8 | 3 | 0 | 1 | 22 | 22 | |
| Frankford township, Mower County..... | 371 | 364 | 1 | 0 | 0 | 0 | 4 | 2 | 1 | |
| Franklin city, Renville County..... | 510 | 475 | 1 | 7 | 8 | 0 | 0 | 19 | 9 | |
| Franklin township, Wright County..... | 2,760 | 2,699 | 13 | 3 | 13 | 0 | 12 | 20 | 43 | |
| Fraser township, Martin County..... | 304 | 299 | 2 | 1 | 0 | 0 | 1 | 1 | 5 | |
| Frazee city, Becker County..... | 1,350 | 1,189 | 21 | 69 | 8 | 0 | 3 | 60 | 33 | |
| Fredenberg township, St. Louis County..... | 1,337 | 1,310 | 4 | 1 | 4 | 0 | 4 | 14 | 7 | |
| Freeborn city, Freeborn County..... | 297 | 292 | 0 | 0 | 0 | 0 | 1 | 4 | 11 | |
| Freeborn township, Freeborn County..... | 267 | 262 | 0 | 0 | 2 | 0 | 1 | 2 | 2 | |
| Freedom township, Waseca County..... | 326 | 319 | 0 | 0 | 0 | 0 | 4 | 3 | 5 | |
| Freeland township, Lac qui Parle County.... | 102 | 100 | 0 | 0 | 0 | 0 | 0 | 2 | 0 | |
| Freeman township, Freeborn County..... | 496 | 483 | 0 | 0 | 0 | 0 | 0 | 13 | 10 | |
| Freeport city, Stearns County..... | 632 | 613 | 0 | 2 | 1 | 0 | 16 | 0 | 29 | |
| Fremont township, Winona County..... | 355 | 352 | 1 | 1 | 0 | 0 | 0 | 1 | 7 | |
| French township, St. Louis County..... | 567 | 558 | 0 | 0 | 1 | 0 | 0 | 8 | 4 | |
| French Lake township, Wright County..... | 1,172 | 1,158 | 4 | 0 | 1 | 0 | 2 | 7 | 1 | |
| Friberg township, Otter Tail County..... | 809 | 798 | 3 | 1 | 5 | 0 | 0 | 2 | 2 | |
| Fridley city, Anoka County..... | 27,208 | 20,457 | 3,015 | 321 | 1,344 | 14 | 921 | 1,136 | 1,976 | |
| Friendship township, Yellow Medicine County..... | 192 | 187 | 0 | 2 | 0 | 0 | 1 | 2 | 3 | |
| Frohn township, Beltrami County..... | 1,433 | 1,292 | 0 | 90 | 6 | 0 | 7 | 38 | 23 | |
| Frontenac CDP, Goodhue County..... | 282 | 271 | 0 | 0 | 2 | 0 | 1 | 8 | 4 | |
| Frost city, Faribault County..... | 198 | 192 | 1 | 1 | 0 | 0 | 0 | 4 | 2 | |
| Fulda city, Murray County..... | 1,318 | 1,209 | 11 | 3 | 55 | 0 | 20 | 20 | 44 | |
| Funkley city, Beltrami County..... | 5 | 4 | 0 | 0 | 0 | 0 | 0 | 1 | 0 | |
| Gail Lake township, Crow Wing County..... | 97 | 94 | 0 | 0 | 3 | 0 | 0 | 0 | 0 | |
| Galena township, Martin County..... | 248 | 239 | 0 | 1 | 1 | 0 | 4 | 3 | 8 | |
| Gales township, Redwood County..... | 137 | 134 | 0 | 0 | 3 | 0 | 0 | 0 | 0 | |
| Garden township, Polk County..... | 212 | 212 | 0 | 0 | 0 | 0 | 0 | 0 | 0 | |
| Garden City CDP, Blue Earth County..... | 255 | 255 | 0 | 0 | 0 | 0 | 0 | 0 | 4 | |
| Garden City township, Blue Earth County.... | 689 | 684 | 0 | 1 | 0 | 0 | 0 | 4 | 9 | |

Table 4.

Race and Hispanic or Latino Origin: 2010—Con.

[For information on confidentiality protection, nonsampling error, and definitions, see Selected Appendixes at <www.census.gov/prod/cen2010/cph-1-a.pdf>]

| Not Hispanic or Latino | | | | | | | | State County Place and County Subdivision |
|------------------------|----------|---------------------------------|--|-------|--|--------------------|-------------------------|---|
| Total | One race | | | | | | Two or More Races | |
| | White | Black or African American | American Indian and Alaska Native | Asian | Native Hawaiian and Other Pacific Islander | Some Other Race | | |
| | | | | | | | | PLACE AND COUNTY SUBDIVISION—Con. |
| 140 | 137 | 0 | 0 | 0 | 0 | 0 | 3 | Fleming township, Pine County |
| 225 | 219 | 0 | 1 | 1 | 0 | 0 | 4 | Flensburg city, Morrison County |
| 205 | 194 | 0 | 2 | 0 | 0 | 0 | 9 | Flom township, Norman County |
| 522 | 495 | 4 | 3 | 0 | 0 | 0 | 20 | Floodwood city, St. Louis County |
| 280 | 277 | 1 | 0 | 1 | 0 | 0 | 1 | Floodwood township, St. Louis County |
| 186 | 179 | 0 | 0 | 1 | 0 | 0 | 6 | Flora township, Renville County |
| 1,559 | 1,543 | 3 | 2 | 5 | 0 | 0 | 6 | Florence township, Goodhue County |
| 30 | 29 | 0 | 0 | 0 | 0 | 0 | 1 | Florence city, Lyon County |
| 129 | 129 | 0 | 0 | 0 | 0 | 0 | 0 | Florida township, Yellow Medicine County |
| 77 | 75 | 0 | 0 | 1 | 0 | 0 | 1 | Flowing township, Clay County |
| 62 | 62 | 0 | 0 | 0 | 0 | 0 | 0 | Foldahl township, Marshall County |
| 297 | 292 | 0 | 0 | 0 | 5 | 0 | 0 | Folden township, Otter Tail County |
| 2,582 | 2,525 | 20 | 7 | 3 | 0 | 3 | 24 | Foley city, Benton County |
| 125 | 120 | 0 | 0 | 0 | 0 | 0 | 5 | Folsom township, Traverse County |
| 183 | 179 | 0 | 0 | 1 | 0 | 0 | 3 | Forada city, Douglas County |
| 195 | 190 | 0 | 1 | 0 | 0 | 0 | 4 | Ford township, Kanabec County |
| 77 | 64 | 0 | 0 | 1 | 0 | 0 | 12 | Forest township, Becker County |
| 1,215 | 1,193 | 7 | 2 | 8 | 0 | 0 | 5 | Forest township, Rice County |
| 5 | 5 | 0 | 0 | 0 | 0 | 0 | 0 | Forest Area township, Lake of the Woods County |
| 650 | 638 | 2 | 0 | 4 | 0 | 0 | 6 | Forest City township, Meeker County |
| 17,945 | 17,114 | 193 | 66 | 267 | 10 | 8 | 287 | Forest Lake city, Washington County |
| 524 | 509 | 0 | 6 | 4 | 0 | 0 | 5 | Foreston city, Mille Lacs County |
| 956 | 943 | 1 | 1 | 2 | 0 | 0 | 9 | Forest Prairie township, Meeker County |
| 349 | 340 | 1 | 1 | 0 | 0 | 0 | 7 | Forestville township, Fillmore County |
| 10 | 10 | 0 | 0 | 0 | 0 | 0 | 0 | Fork township, Marshall County |
| 99 | 98 | 0 | 0 | 0 | 0 | 0 | 1 | Fortier township, Yellow Medicine County |
| 69 | 67 | 0 | 1 | 1 | 0 | 0 | 0 | Fort Ripley city, Crow Wing County |
| 878 | 857 | 3 | 6 | 4 | 0 | 0 | 8 | Fort Ripley township, Crow Wing County |
| 144 | 98 | 34 | 1 | 1 | 0 | 1 | 9 | Fort Snelling UT, Hennepin County |
| 1,494 | 1,412 | 0 | 41 | 3 | 0 | 0 | 38 | Fosston city, Polk County |
| 156 | 146 | 0 | 4 | 0 | 0 | 0 | 6 | Fossum township, Norman County |
| 112 | 111 | 0 | 0 | 0 | 0 | 0 | 1 | Foster township, Big Stone County |
| 230 | 230 | 0 | 0 | 0 | 0 | 0 | 0 | Foster township, Faribault County |
| 402 | 397 | 0 | 1 | 2 | 0 | 0 | 2 | Fountain city, Fillmore County |
| 312 | 312 | 0 | 0 | 0 | 0 | 0 | 0 | Fountain township, Fillmore County |
| 188 | 187 | 0 | 0 | 0 | 0 | 0 | 1 | Fountain Prairie township, Pipestone County |
| 116 | 113 | 0 | 1 | 0 | 0 | 0 | 2 | Foxhome city, Wilkin County |
| 103 | 101 | 0 | 1 | 0 | 0 | 0 | 1 | Foxhome township, Wilkin County |
| 256 | 254 | 0 | 1 | 1 | 0 | 0 | 0 | Fox Lake township, Martin County |
| 305 | 302 | 0 | 0 | 0 | 1 | 1 | 1 | Framnas township, Stevens County |
| 1,783 | 1,737 | 16 | 8 | 3 | 0 | 1 | 18 | Franconia township, Chisago County |
| 370 | 364 | 1 | 0 | 0 | 0 | 3 | 2 | Frankford township, Mower County |
| 501 | 466 | 1 | 7 | 8 | 0 | 0 | 19 | Franklin city, Renville County |
| 2,717 | 2,669 | 10 | 3 | 12 | 0 | 6 | 17 | Franklin township, Wright County |
| 299 | 295 | 2 | 1 | 0 | 0 | 0 | 1 | Fraser township, Martin County |
| 1,317 | 1,167 | 18 | 69 | 8 | 0 | 0 | 55 | Frazee city, Becker County |
| 1,330 | 1,305 | 4 | 1 | 4 | 0 | 3 | 13 | Fredenberg township, St. Louis County |
| 286 | 283 | 0 | 0 | 0 | 0 | 0 | 3 | Freeborn city, Freeborn County |
| 265 | 261 | 0 | 0 | 2 | 0 | 0 | 2 | Freeborn township, Freeborn County |
| 321 | 318 | 0 | 0 | 0 | 0 | 0 | 3 | Freedom township, Waseca County |
| 102 | 100 | 0 | 0 | 0 | 0 | 0 | 2 | Freeland township, Lac qui Parle County |
| 486 | 479 | 0 | 0 | 0 | 0 | 0 | 7 | Freeman township, Freeborn County |
| 603 | 602 | 0 | 0 | 1 | 0 | 0 | 0 | Freeport city, Stearns County |
| 348 | 346 | 1 | 0 | 0 | 0 | 0 | 1 | Fremont township, Winona County |
| 563 | 555 | 0 | 0 | 1 | 0 | 0 | 7 | French township, St. Louis County |
| 1,171 | 1,158 | 4 | 0 | 1 | 0 | 2 | 6 | French Lake township, Wright County |
| 807 | 796 | 3 | 1 | 5 | 0 | 0 | 2 | Friberg township, Otter Tail County |
| 25,232 | 19,620 | 2,968 | 264 | 1,324 | 11 | 78 | 967 | Fridley city, Anoka County |
| 189 | 187 | 0 | 2 | 0 | 0 | 0 | 0 | Friendship township, Yellow Medicine County |
| 1,410 | 1,279 | 0 | 89 | 5 | 0 | 2 | 35 | Frohn township, Beltrami County |
| 278 | 271 | 0 | 0 | 2 | 0 | 0 | 5 | Frontenac CDP, Goodhue County |
| 196 | 190 | 1 | 1 | 0 | 0 | 0 | 4 | Frost city, Faribault County |
| 1,274 | 1,195 | 10 | 3 | 55 | 0 | 0 | 11 | Fulda city, Murray County |
| 5 | 4 | 0 | 0 | 0 | 0 | 0 | 1 | Funkley city, Beltrami County |
| 97 | 94 | 0 | 0 | 3 | 0 | 0 | 0 | Gail Lake township, Crow Wing County |
| 240 | 239 | 0 | 1 | 0 | 0 | 0 | 0 | Galena township, Martin County |
| 137 | 134 | 0 | 0 | 3 | 0 | 0 | 0 | Gales township, Redwood County |
| 212 | 212 | 0 | 0 | 0 | 0 | 0 | 0 | Garden township, Polk County |
| 251 | 251 | 0 | 0 | 0 | 0 | 0 | 0 | Garden City CDP, Blue Earth County |
| 680 | 676 | 0 | 1 | 0 | 0 | 0 | 3 | Garden City township, Blue Earth County |

Table 4.

Race and Hispanic or Latino Origin: 2010—Con.

[For information on confidentiality protection, nonsampling error, and definitions, see Selected Appendixes at <www.census.gov/prod/cen2010/cph-1-a.pdf>]

| State County Place and County Subdivision | Total population | Race | | | | | | | Two or More Races | Hispanic or Latino (of any race) |
|---|---------------------|----------|---------------------------------|---|-------|--|--------------------|-----|-------------------------|--|
| | | One race | | | | | | | | |
| | | White | Black or African American | American Indian and Alaska Native | Asian | Native Hawaiian and Other Pacific Islander | Some Other Race | | | |
| PLACE AND COUNTY SUBDIVISION—Con. | | | | | | | | | | |
| Garfield city, Douglas County..... | 354 | 341 | 1 | 0 | 0 | 0 | 1 | 11 | 3 | |
| Garfield township, Lac qui Parle County..... | 145 | 144 | 0 | 0 | 1 | 0 | 0 | 0 | 0 | |
| Garfield township, Polk County..... | 461 | 455 | 0 | 2 | 0 | 0 | 0 | 4 | 10 | |
| Garnes township, Red Lake County..... | 190 | 188 | 0 | 0 | 0 | 0 | 0 | 2 | 0 | |
| Garrison city, Crow Wing County..... | 210 | 203 | 0 | 1 | 0 | 0 | 0 | 6 | 3 | |
| Garrison township, Crow Wing County..... | 754 | 742 | 1 | 4 | 1 | 0 | 0 | 6 | 2 | |
| Garvin city, Lyon County..... | 135 | 131 | 0 | 0 | 0 | 0 | 0 | 4 | 0 | |
| Gary city, Norman County..... | 214 | 205 | 5 | 1 | 1 | 0 | 0 | 2 | 1 | |
| Gaylord city, Sibley County..... | 2,305 | 2,020 | 5 | 3 | 28 | 1 | 221 | 27 | 530 | |
| Gem Lake city, Ramsey County..... | 393 | 366 | 0 | 0 | 20 | 0 | 4 | 3 | 10 | |
| Geneva city, Freeborn County..... | 555 | 547 | 0 | 0 | 1 | 0 | 1 | 6 | 6 | |
| Geneva township, Freeborn County..... | 421 | 408 | 1 | 1 | 1 | 0 | 8 | 2 | 13 | |
| Genessee township, Kandiyohi County..... | 413 | 408 | 2 | 2 | 0 | 0 | 1 | 0 | 4 | |
| Genola city, Morrison County..... | 75 | 75 | 0 | 0 | 0 | 0 | 0 | 0 | 0 | |
| Gentilly township, Polk County..... | 280 | 274 | 1 | 2 | 2 | 0 | 1 | 0 | 11 | |
| Georgetown city, Clay County..... | 129 | 123 | 0 | 3 | 0 | 0 | 2 | 1 | 5 | |
| Georgetown township, Clay County..... | 156 | 149 | 0 | 1 | 0 | 0 | 0 | 6 | 0 | |
| Germania township, Todd County..... | 500 | 483 | 3 | 2 | 1 | 0 | 1 | 10 | 5 | |
| Germantown township, Cottonwood County | 207 | 206 | 0 | 0 | 0 | 0 | 0 | 1 | 0 | |
| Gervais township, Red Lake County..... | 226 | 225 | 0 | 0 | 0 | 0 | 0 | 1 | 0 | |
| Getty township, Stearns County..... | 376 | 372 | 1 | 2 | 0 | 1 | 0 | 0 | 10 | |
| Gheen UT, St. Louis County..... | 18 | 17 | 0 | 0 | 0 | 0 | 0 | 1 | 0 | |
| Ghent city, Lyon County..... | 370 | 361 | 5 | 0 | 1 | 0 | 0 | 3 | 0 | |
| Gibbon city, Sibley County..... | 772 | 737 | 10 | 0 | 2 | 0 | 18 | 5 | 26 | |
| Gilbert city, St. Louis County..... | 1,799 | 1,741 | 4 | 18 | 3 | 2 | 3 | 28 | 14 | |
| Gilchrist township, Pope County..... | 194 | 193 | 0 | 1 | 0 | 0 | 0 | 0 | 1 | |
| Gillford township, Wabasha County..... | 572 | 568 | 0 | 0 | 0 | 0 | 0 | 4 | 2 | |
| Gilman city, Benton County..... | 224 | 224 | 0 | 0 | 0 | 0 | 0 | 0 | 0 | |
| Gilmanton township, Benton County..... | 841 | 837 | 1 | 0 | 1 | 0 | 0 | 2 | 3 | |
| Girard township, Otter Tail County..... | 731 | 720 | 4 | 1 | 1 | 0 | 3 | 2 | 9 | |
| Glasgow township, Wabasha County..... | 247 | 247 | 0 | 0 | 0 | 0 | 0 | 0 | 0 | |
| Glen township, Aitkin County..... | 450 | 444 | 0 | 0 | 0 | 0 | 1 | 5 | 1 | |
| Glencoe city, McLeod County..... | 5,631 | 5,181 | 33 | 36 | 45 | 1 | 268 | 67 | 834 | |
| Glencoe township, McLeod County..... | 495 | 487 | 1 | 0 | 0 | 0 | 5 | 2 | 14 | |
| Glendorado township, Benton County..... | 762 | 757 | 0 | 3 | 1 | 0 | 1 | 0 | 4 | |
| Glenville city, Freeborn County..... | 643 | 630 | 0 | 0 | 5 | 0 | 6 | 2 | 15 | |
| Glenwood city, Pope County..... | 2,564 | 2,491 | 21 | 7 | 10 | 0 | 2 | 33 | 33 | |
| Glenwood township, Pope County..... | 1,058 | 1,040 | 4 | 1 | 10 | 0 | 0 | 3 | 7 | |
| Glyndon city, Clay County..... | 1,394 | 1,286 | 17 | 39 | 0 | 0 | 27 | 25 | 84 | |
| Glyndon township, Clay County..... | 278 | 273 | 0 | 0 | 2 | 0 | 0 | 3 | 4 | |
| Gnesen township, St. Louis County..... | 1,683 | 1,629 | 4 | 16 | 11 | 2 | 1 | 20 | 6 | |
| Godfrey township, Polk County..... | 313 | 308 | 0 | 1 | 0 | 0 | 0 | 4 | 3 | |
| Golden Valley city, Hennepin County..... | 20,371 | 17,390 | 1,441 | 85 | 723 | 4 | 176 | 552 | 538 | |
| Golden Valley township, Roseau County..... | 189 | 183 | 0 | 0 | 1 | 0 | 0 | 5 | 0 | |
| Gonvick city, Clearwater County..... | 282 | 265 | 1 | 13 | 0 | 0 | 0 | 3 | 4 | |
| Good Hope township, Itasca County..... | 99 | 95 | 0 | 0 | 0 | 0 | 2 | 2 | 2 | |
| Good Hope township, Norman County..... | 43 | 43 | 0 | 0 | 0 | 0 | 0 | 0 | 0 | |
| Goodhue city, Goodhue County..... | 1,176 | 1,057 | 4 | 10 | 2 | 0 | 91 | 12 | 151 | |
| Goodhue township, Goodhue County..... | 525 | 519 | 0 | 1 | 0 | 0 | 2 | 3 | 15 | |
| Goodland township, Itasca County..... | 466 | 459 | 0 | 2 | 0 | 0 | 0 | 5 | 4 | |
| Goodridge city, Pennington County..... | 132 | 128 | 1 | 1 | 0 | 0 | 2 | 0 | 6 | |
| Goodridge township, Pennington County..... | 79 | 74 | 2 | 0 | 0 | 0 | 2 | 1 | 2 | |
| Good Thunder city, Blue Earth County..... | 583 | 572 | 8 | 1 | 0 | 0 | 0 | 2 | 6 | |
| Goodview city, Winona County..... | 4,036 | 3,875 | 33 | 8 | 71 | 0 | 19 | 30 | 84 | |
| Goose Prairie township, Clay County..... | 175 | 174 | 0 | 0 | 0 | 0 | 0 | 1 | 1 | |
| Gordon township, Todd County..... | 659 | 647 | 1 | 0 | 2 | 0 | 2 | 7 | 5 | |
| Gorman township, Otter Tail County..... | 465 | 455 | 0 | 3 | 0 | 0 | 0 | 7 | 4 | |
| Gorton township, Grant County..... | 49 | 49 | 0 | 0 | 0 | 0 | 0 | 0 | 0 | |
| Gould township, Cass County..... | 224 | 82 | 1 | 129 | 1 | 0 | 3 | 8 | 9 | |
| Grace township, Chippewa County..... | 95 | 92 | 2 | 0 | 0 | 0 | 0 | 1 | 0 | |
| Graceville city, Big Stone County..... | 577 | 576 | 0 | 0 | 1 | 0 | 0 | 0 | 4 | |
| Graceville township, Big Stone County..... | 197 | 195 | 1 | 0 | 0 | 0 | 0 | 1 | 0 | |
| Grafton township, Sibley County..... | 238 | 233 | 1 | 0 | 1 | 0 | 1 | 2 | 1 | |
| Graham township, Benton County..... | 582 | 544 | 4 | 2 | 9 | 1 | 8 | 14 | 12 | |
| Graham Lakes township, Nobles County..... | 218 | 217 | 1 | 0 | 0 | 0 | 0 | 0 | 0 | |
| Granada city, Martin County..... | 303 | 299 | 1 | 0 | 0 | 0 | 2 | 1 | 2 | |
| Granby township, Nicollet County..... | 246 | 245 | 0 | 0 | 0 | 0 | 0 | 1 | 0 | |
| Grand Forks township, Polk County..... | 179 | 172 | 1 | 0 | 0 | 0 | 2 | 4 | 5 | |
| Grand Lake township, St. Louis County..... | 2,779 | 2,668 | 21 | 49 | 9 | 1 | 6 | 25 | 27 | |
| Grand Marais city, Cook County..... | 1,351 | 1,262 | 6 | 32 | 7 | 2 | 8 | 34 | 22 | |
| Grand Meadow city, Mower County..... | 1,139 | 1,101 | 16 | 1 | 6 | 0 | 8 | 7 | 25 | |
| Grand Meadow township, Mower County..... | 306 | 299 | 0 | 0 | 1 | 0 | 0 | 6 | 0 | |
| Grand Plain township, Marshall County..... | 55 | 54 | 0 | 0 | 1 | 0 | 0 | 0 | 0 | |

Table 4.

Race and Hispanic or Latino Origin: 2010—Con.

[For information on confidentiality protection, nonsampling error, and definitions, see Selected Appendixes at <www.census.gov/prod/cen2010/cph-1-a.pdf>]

| Not Hispanic or Latino | | | | | | | | State County Place and County Subdivision |
|------------------------|----------|---------------------------------|---|-------|--|--------------------|-------------------------|---|
| Total | One race | | | | | | Two or More Races | |
| | White | Black or African American | American Indian and Alaska Native | Asian | Native Hawaiian and Other Pacific Islander | Some Other Race | | |
| | | | | | | | | PLACE AND COUNTY SUBDIVISION—Con. |
| 351 | 340 | 1 | 0 | 0 | 0 | 0 | 10 | Garfield city, Douglas County |
| 145 | 144 | 0 | 0 | 1 | 0 | 0 | 0 | Garfield township, Lac qui Parle County |
| 451 | 446 | 0 | 2 | 0 | 0 | 0 | 3 | Garfield township, Polk County |
| 190 | 188 | 0 | 0 | 0 | 0 | 0 | 2 | Games township, Red Lake County |
| 207 | 201 | 0 | 0 | 0 | 0 | 0 | 6 | Garrison city, Crow Wing County |
| 752 | 742 | 1 | 3 | 1 | 0 | 0 | 5 | Garrison township, Crow Wing County |
| 135 | 131 | 0 | 0 | 0 | 0 | 0 | 4 | Garvin city, Lyon County |
| 213 | 204 | 5 | 1 | 1 | 0 | 0 | 2 | Gary city, Norman County |
| 1,775 | 1,730 | 4 | 0 | 24 | 1 | 0 | 16 | Gaylord city, Sibley County |
| 383 | 358 | 0 | 0 | 20 | 0 | 2 | 3 | Gem Lake city, Ramsey County |
| 549 | 543 | 0 | 0 | 1 | 0 | 0 | 5 | Geneva city, Freeborn County |
| 408 | 405 | 1 | 0 | 1 | 0 | 0 | 1 | Geneva township, Freeborn County |
| 409 | 405 | 2 | 2 | 0 | 0 | 0 | 0 | Gennessee township, Kandiyohi County |
| 75 | 75 | 0 | 0 | 0 | 0 | 0 | 0 | Genola city, Morrison County |
| 269 | 264 | 1 | 2 | 2 | 0 | 0 | 0 | Gentilly township, Polk County |
| 124 | 120 | 0 | 3 | 0 | 0 | 0 | 1 | Georgetown city, Clay County |
| 156 | 149 | 0 | 1 | 0 | 0 | 0 | 6 | Georgetown township, Clay County |
| 495 | 480 | 3 | 2 | 1 | 0 | 0 | 9 | Germania township, Todd County |
| 207 | 206 | 0 | 0 | 0 | 0 | 0 | 1 | Germantown township, Cottonwood County |
| 226 | 225 | 0 | 0 | 0 | 0 | 0 | 1 | Gervais township, Red Lake County |
| 366 | 363 | 1 | 1 | 0 | 1 | 0 | 0 | Getty township, Stearns County |
| 18 | 17 | 0 | 0 | 0 | 0 | 0 | 1 | Gheen UT, St. Louis County |
| 370 | 361 | 5 | 0 | 1 | 0 | 0 | 3 | Ghent city, Lyon County |
| 746 | 726 | 10 | 0 | 2 | 0 | 3 | 5 | Gibbon city, Sibley County |
| 1,785 | 1,736 | 4 | 18 | 3 | 2 | 0 | 22 | Gilbert city, St. Louis County |
| 193 | 192 | 0 | 1 | 0 | 0 | 0 | 0 | Gilchrist township, Pope County |
| 570 | 566 | 0 | 0 | 0 | 0 | 0 | 4 | Gillford township, Wabasha County |
| 224 | 224 | 0 | 0 | 0 | 0 | 0 | 0 | Gilman city, Benton County |
| 838 | 834 | 1 | 0 | 1 | 0 | 0 | 2 | Gilmanton township, Benton County |
| 722 | 716 | 3 | 1 | 0 | 0 | 0 | 2 | Girard township, Otter Tail County |
| 247 | 247 | 0 | 0 | 0 | 0 | 0 | 0 | Glasgow township, Wabasha County |
| 449 | 444 | 0 | 0 | 0 | 0 | 0 | 5 | Glen township, Aitkin County |
| 4,797 | 4,663 | 28 | 23 | 45 | 1 | 0 | 37 | Glencoe city, McLeod County |
| 481 | 480 | 1 | 0 | 0 | 0 | 0 | 0 | Glencoe township, McLeod County |
| 758 | 755 | 0 | 2 | 1 | 0 | 0 | 0 | Glendorado township, Benton County |
| 628 | 621 | 0 | 0 | 5 | 0 | 0 | 2 | Glenville city, Freeborn County |
| 2,531 | 2,469 | 19 | 6 | 10 | 0 | 0 | 27 | Glenwood city, Pope County |
| 1,051 | 1,033 | 4 | 1 | 10 | 0 | 0 | 3 | Glenwood township, Pope County |
| 1,310 | 1,234 | 17 | 38 | 0 | 0 | 4 | 17 | Glyndon city, Clay County |
| 274 | 269 | 0 | 0 | 2 | 0 | 0 | 3 | Glyndon township, Clay County |
| 1,677 | 1,624 | 4 | 16 | 11 | 2 | 0 | 20 | Gnesen township, St. Louis County |
| 310 | 307 | 0 | 1 | 0 | 0 | 0 | 2 | Godfrey township, Polk County |
| 19,833 | 17,113 | 1,412 | 72 | 708 | 4 | 40 | 484 | Golden Valley city, Hennepin County |
| 189 | 183 | 0 | 0 | 1 | 0 | 0 | 5 | Golden Valley township, Roseau County |
| 278 | 261 | 1 | 13 | 0 | 0 | 0 | 3 | Gonvick city, Clearwater County |
| 97 | 95 | 0 | 0 | 0 | 0 | 0 | 2 | Good Hope township, Itasca County |
| 43 | 43 | 0 | 0 | 0 | 0 | 0 | 0 | Good Hope township, Norman County |
| 1,025 | 1,009 | 0 | 4 | 2 | 0 | 0 | 10 | Goodhue city, Goodhue County |
| 510 | 507 | 0 | 1 | 0 | 0 | 0 | 2 | Goodhue township, Goodhue County |
| 462 | 455 | 0 | 2 | 0 | 0 | 0 | 5 | Goodland township, Itasca County |
| 126 | 124 | 1 | 1 | 0 | 0 | 0 | 0 | Goodridge city, Pennington County |
| 77 | 74 | 2 | 0 | 0 | 0 | 0 | 1 | Goodridge township, Pennington County |
| 577 | 566 | 8 | 1 | 0 | 0 | 0 | 2 | Good Thunder city, Blue Earth County |
| 3,952 | 3,813 | 33 | 8 | 71 | 0 | 2 | 25 | Goodview city, Winona County |
| 174 | 173 | 0 | 0 | 0 | 0 | 0 | 1 | Goose Prairie township, Clay County |
| 654 | 645 | 0 | 0 | 2 | 0 | 0 | 7 | Gordon township, Todd County |
| 461 | 451 | 0 | 3 | 0 | 0 | 0 | 7 | Gorman township, Otter Tail County |
| 49 | 49 | 0 | 0 | 0 | 0 | 0 | 0 | Gorton township, Grant County |
| 215 | 82 | 1 | 126 | 1 | 0 | 0 | 5 | Gould township, Cass County |
| 95 | 92 | 2 | 0 | 0 | 0 | 0 | 1 | Grace township, Chippewa County |
| 573 | 572 | 0 | 0 | 1 | 0 | 0 | 0 | Graceville city, Big Stone County |
| 197 | 195 | 1 | 0 | 0 | 0 | 0 | 1 | Graceville township, Big Stone County |
| 237 | 233 | 1 | 0 | 1 | 0 | 0 | 2 | Grafton township, Sibley County |
| 570 | 543 | 4 | 2 | 9 | 1 | 0 | 11 | Graham township, Benton County |
| 218 | 217 | 1 | 0 | 0 | 0 | 0 | 0 | Graham Lakes township, Nobles County |
| 301 | 299 | 1 | 0 | 0 | 0 | 0 | 1 | Granada city, Martin County |
| 246 | 245 | 0 | 0 | 0 | 0 | 0 | 1 | Granby township, Nicollet County |
| 174 | 169 | 1 | 0 | 0 | 0 | 0 | 4 | Grand Forks township, Polk County |
| 2,752 | 2,648 | 21 | 49 | 8 | 1 | 0 | 25 | Grand Lake township, St. Louis County |
| 1,329 | 1,251 | 5 | 30 | 7 | 2 | 0 | 34 | Grand Marais city, Cook County |
| 1,114 | 1,084 | 16 | 1 | 6 | 0 | 0 | 7 | Grand Meadow city, Mower County |
| 306 | 299 | 0 | 0 | 1 | 0 | 0 | 6 | Grand Meadow township, Mower County |
| 55 | 54 | 0 | 0 | 1 | 0 | 0 | 0 | Grand Plain township, Marshall County |

Table 4.

Race and Hispanic or Latino Origin: 2010—Con.

[For information on confidentiality protection, nonsampling error, and definitions, see Selected Appendixes at <www.census.gov/prod/cen2010/cph-1-a.pdf>]

| State County Place and County Subdivision | Total population | Race | | | | | | | Two or More Races | Hispanic or Latino (of any race) |
|---|---------------------|----------|---------------------------------|---|-------|--|--------------------|-----|-------------------------|--|
| | | One race | | | | | | | | |
| | | White | Black or African American | American Indian and Alaska Native | Asian | Native Hawaiian and Other Pacific Islander | Some Other Race | | | |
| PLACE AND COUNTY SUBDIVISION—Con. | | | | | | | | | | |
| Grand Portage UT, Cook County..... | 565 | 152 | 6 | 382 | 12 | 0 | 1 | 12 | 5 | |
| Grand Prairie township, Nobles County..... | 206 | 201 | 0 | 0 | 1 | 0 | 0 | 4 | 0 | |
| Grand Rapids city, Itasca County..... | 10,869 | 10,286 | 66 | 206 | 64 | 0 | 30 | 217 | 131 | |
| Grandview township, Lyon County..... | 288 | 283 | 0 | 0 | 4 | 0 | 0 | 1 | 4 | |
| Grange township, Pipestone County..... | 203 | 197 | 2 | 1 | 1 | 0 | 0 | 2 | 0 | |
| Granite township, Morrison County..... | 481 | 480 | 0 | 0 | 0 | 0 | 0 | 1 | 6 | |
| Granite Falls township, Chippewa County.... | 253 | 244 | 0 | 6 | 1 | 0 | 0 | 2 | 3 | |
| Granite Falls city..... | 2,897 | 2,603 | 16 | 151 | 13 | 1 | 51 | 62 | 136 | |
| Chippewa County (part)..... | 853 | 760 | 9 | 55 | 6 | 1 | 3 | 19 | 22 | |
| Yellow Medicine County (part)..... | 2,044 | 1,843 | 7 | 96 | 7 | 0 | 48 | 43 | 114 | |
| Granite Ledge township, Benton County..... | 743 | 735 | 1 | 1 | 4 | 0 | 0 | 2 | 6 | |
| Granite Rock township, Redwood County.... | 225 | 193 | 0 | 0 | 9 | 0 | 0 | 23 | 2 | |
| Grant city, Washington County..... | 4,096 | 3,962 | 8 | 14 | 75 | 0 | 11 | 26 | 74 | |
| Grant Valley township, Beltrami County..... | 2,029 | 1,795 | 7 | 131 | 12 | 1 | 4 | 79 | 33 | |
| Granville township, Kittson County..... | 83 | 81 | 1 | 0 | 0 | 0 | 0 | 1 | 0 | |
| Grass Lake township, Kanabec County..... | 1,038 | 996 | 3 | 4 | 2 | 0 | 13 | 20 | 28 | |
| Grasston city, Kanabec County..... | 158 | 155 | 1 | 0 | 0 | 0 | 1 | 1 | 2 | |
| Grattan township, Itasca County..... | 44 | 35 | 0 | 0 | 0 | 0 | 3 | 6 | 9 | |
| Gray township, Pipestone County..... | 225 | 222 | 1 | 0 | 0 | 0 | 0 | 2 | 0 | |
| Great Bend township, Cottonwood County... | 287 | 277 | 0 | 1 | 1 | 0 | 7 | 1 | 8 | |
| Great Scott township, St. Louis County..... | 561 | 541 | 2 | 2 | 0 | 0 | 2 | 14 | 7 | |
| Greenbush township, Mille Lacs County..... | 1,293 | 1,242 | 9 | 8 | 7 | 0 | 7 | 20 | 26 | |
| Greenbush city, Roseau County..... | 719 | 702 | 4 | 7 | 1 | 0 | 0 | 5 | 11 | |
| Greenfield city, Hennepin County..... | 2,777 | 2,670 | 11 | 8 | 37 | 0 | 25 | 26 | 41 | |
| Greenfield township, Wabasha County..... | 1,349 | 1,329 | 3 | 1 | 7 | 0 | 3 | 6 | 7 | |
| Green Isle city, Sibley County..... | 559 | 549 | 2 | 1 | 0 | 0 | 5 | 2 | 17 | |
| Green Isle township, Sibley County..... | 524 | 516 | 4 | 0 | 0 | 0 | 0 | 4 | 1 | |
| Green Lake township, Kandiyohi County..... | 1,582 | 1,567 | 4 | 0 | 4 | 0 | 6 | 1 | 16 | |
| Greenleaf township, Meeker County..... | 676 | 670 | 1 | 1 | 1 | 0 | 1 | 2 | 7 | |
| Green Meadow township, Norman County... | 108 | 93 | 1 | 1 | 3 | 0 | 0 | 10 | 3 | |
| Green Prairie township, Morrison County..... | 748 | 742 | 0 | 0 | 2 | 0 | 1 | 3 | 6 | |
| Greenvale township, Dakota County..... | 803 | 792 | 1 | 2 | 1 | 0 | 0 | 7 | 1 | |
| Green Valley township, Becker County..... | 376 | 364 | 2 | 4 | 0 | 0 | 0 | 6 | 4 | |
| Greenwald city, Stearns County..... | 222 | 222 | 0 | 0 | 0 | 0 | 0 | 0 | 2 | |
| Greenway township, Itasca County..... | 1,939 | 1,848 | 6 | 44 | 6 | 0 | 1 | 34 | 15 | |
| Greenwood township, Clearwater County.... | 83 | 81 | 0 | 2 | 0 | 0 | 0 | 0 | 0 | |
| Greenwood city, Hennepin County..... | 688 | 656 | 4 | 2 | 13 | 0 | 1 | 12 | 14 | |
| Greenwood township, St. Louis County..... | 939 | 684 | 0 | 230 | 1 | 0 | 2 | 22 | 12 | |
| Gregory township, Mahnomen County..... | 74 | 60 | 1 | 6 | 0 | 0 | 0 | 7 | 0 | |
| Grey Cloud Island township, Washington County..... | 289 | 269 | 2 | 1 | 3 | 0 | 5 | 9 | 9 | |
| Grey Eagle city, Todd County..... | 348 | 346 | 0 | 0 | 2 | 0 | 0 | 0 | 3 | |
| Grey Eagle township, Todd County..... | 638 | 634 | 0 | 0 | 2 | 0 | 1 | 1 | 2 | |
| Grimstad township, Roseau County..... | 146 | 146 | 0 | 0 | 0 | 0 | 0 | 0 | 0 | |
| Grove township, Stearns County..... | 493 | 476 | 0 | 1 | 1 | 3 | 8 | 4 | 13 | |
| Grove City city, Meeker County..... | 635 | 616 | 6 | 1 | 2 | 0 | 1 | 9 | 18 | |
| Grove Lake township, Pope County..... | 255 | 248 | 0 | 0 | 0 | 0 | 3 | 4 | 3 | |
| Grove Park-Tilden township, Polk County.... | 282 | 273 | 0 | 4 | 0 | 0 | 1 | 4 | 1 | |
| Grygla city, Marshall County..... | 221 | 219 | 0 | 1 | 0 | 0 | 0 | 1 | 0 | |
| Gudrid township, Lake of the Woods County | 219 | 216 | 0 | 0 | 0 | 0 | 2 | 1 | 2 | |
| Gully city, Polk County..... | 66 | 66 | 0 | 0 | 0 | 0 | 0 | 0 | 0 | |
| Gully township, Polk County..... | 136 | 123 | 5 | 0 | 4 | 0 | 0 | 4 | 0 | |
| Guthrie township, Hubbard County..... | 555 | 524 | 2 | 13 | 3 | 0 | 2 | 11 | 2 | |
| Hackensack city, Cass County..... | 313 | 300 | 0 | 3 | 0 | 0 | 0 | 10 | 1 | |
| Hadley city, Murray County..... | 61 | 61 | 0 | 0 | 0 | 0 | 0 | 0 | 0 | |
| Hagali township, Beltrami County..... | 372 | 360 | 0 | 0 | 7 | 0 | 1 | 4 | 4 | |
| Hagen township, Clay County..... | 154 | 146 | 0 | 0 | 1 | 0 | 2 | 5 | 7 | |
| Halden township, St. Louis County..... | 129 | 128 | 0 | 0 | 0 | 0 | 1 | 0 | 1 | |
| Hale township, McLeod County..... | 942 | 920 | 4 | 1 | 2 | 0 | 4 | 11 | 5 | |
| Hallock city, Kittson County..... | 981 | 968 | 1 | 0 | 6 | 0 | 1 | 5 | 27 | |
| Hallock township, Kittson County..... | 104 | 101 | 0 | 1 | 0 | 0 | 0 | 2 | 3 | |
| Halma city, Kittson County..... | 61 | 58 | 0 | 0 | 0 | 0 | 0 | 3 | 0 | |
| Halstad city, Norman County..... | 597 | 561 | 1 | 17 | 0 | 0 | 5 | 13 | 28 | |
| Halstad township, Norman County..... | 108 | 105 | 0 | 0 | 0 | 0 | 1 | 2 | 4 | |
| Hamburg city, Carver County..... | 513 | 487 | 0 | 1 | 1 | 1 | 23 | 0 | 36 | |
| Hamden township, Becker County..... | 206 | 202 | 0 | 4 | 0 | 0 | 0 | 0 | 0 | |
| Ham Lake city, Anoka County..... | 15,296 | 14,433 | 103 | 56 | 375 | 5 | 122 | 202 | 337 | |
| Hamlin township, Lac qui Parle County..... | 165 | 161 | 0 | 0 | 4 | 0 | 0 | 0 | 0 | |
| Hammer township, Yellow Medicine County | 196 | 195 | 0 | 0 | 1 | 0 | 0 | 0 | 0 | |
| Hammond township, Polk County..... | 44 | 44 | 0 | 0 | 0 | 0 | 0 | 0 | 0 | |
| Hammond city, Wabasha County..... | 132 | 128 | 0 | 0 | 0 | 0 | 4 | 0 | 7 | |
| Hampden township, Kittson County..... | 38 | 38 | 0 | 0 | 0 | 0 | 0 | 0 | 0 | |
| Hampton city, Dakota County..... | 689 | 659 | 7 | 2 | 4 | 0 | 3 | 14 | 16 | |

Table 4.

Race and Hispanic or Latino Origin: 2010—Con.

[For information on confidentiality protection, nonsampling error, and definitions, see Selected Appendixes at <www.census.gov/prod/cen2010/cph-1-a.pdf>]

| Not Hispanic or Latino | | | | | | | | State County Place and County Subdivision |
|------------------------|----------|---------------------------------|---|-------|--|--------------------|-------------------------|---|
| Total | One race | | | | | | Two or More Races | |
| | White | Black or African American | American Indian and Alaska Native | Asian | Native Hawaiian and Other Pacific Islander | Some Other Race | | |
| | | | | | | | | PLACE AND COUNTY SUBDIVISION—Con. |
| 560 | 152 | 6 | 380 | 12 | 0 | 1 | 9 | Grand Portage UT, Cook County |
| 206 | 201 | 0 | 0 | 1 | 0 | 0 | 4 | Grand Prairie township, Nobles County |
| 10,738 | 10,207 | 66 | 203 | 64 | 0 | 1 | 197 | Grand Rapids city, Itasca County |
| 284 | 279 | 0 | 0 | 4 | 0 | 0 | 1 | Grandview township, Lyon County |
| 203 | 197 | 2 | 1 | 1 | 0 | 0 | 2 | Grange township, Pipestone County |
| 475 | 474 | 0 | 0 | 0 | 0 | 0 | 1 | Granite township, Morrison County |
| 250 | 241 | 0 | 6 | 1 | 0 | 0 | 2 | Granite Falls township, Chippewa County |
| 2,761 | 2,530 | 16 | 146 | 13 | 1 | 6 | 49 | Granite Falls city |
| 831 | 747 | 9 | 55 | 6 | 1 | 0 | 13 | Chippewa County (part) |
| 1,930 | 1,783 | 7 | 91 | 7 | 0 | 6 | 36 | Yellow Medicine County (part) |
| 737 | 729 | 1 | 1 | 4 | 0 | 0 | 2 | Granite Ledge township, Benton County |
| 223 | 192 | 0 | 0 | 9 | 0 | 0 | 22 | Granite Rock township, Redwood County |
| 4,022 | 3,901 | 8 | 12 | 75 | 0 | 3 | 23 | Grant city, Washington County |
| 1,996 | 1,778 | 4 | 124 | 12 | 1 | 2 | 75 | Grant Valley township, Beltrami County |
| 83 | 81 | 1 | 0 | 0 | 0 | 0 | 1 | Granville township, Kittson County |
| 1,010 | 983 | 3 | 4 | 2 | 0 | 0 | 18 | Grass Lake township, Kanabec County |
| 156 | 155 | 0 | 0 | 0 | 0 | 0 | 1 | Grasston city, Kanabec County |
| 35 | 35 | 0 | 0 | 0 | 0 | 0 | 0 | Grattan township, Itasca County |
| 225 | 222 | 1 | 0 | 0 | 0 | 0 | 2 | Gray township, Pipestone County |
| 279 | 277 | 0 | 0 | 1 | 0 | 0 | 1 | Great Bend township, Cottonwood County |
| 554 | 538 | 2 | 2 | 0 | 0 | 0 | 12 | Great Scott township, St. Louis County |
| 1,267 | 1,224 | 9 | 8 | 7 | 0 | 3 | 16 | Greenbush township, Mille Lacs County |
| 708 | 694 | 4 | 7 | 1 | 0 | 0 | 2 | Greenbush city, Roseau County |
| 2,736 | 2,654 | 11 | 8 | 37 | 0 | 0 | 26 | Greenfield city, Hennepin County |
| 1,342 | 1,323 | 3 | 1 | 7 | 0 | 3 | 5 | Greenfield township, Wabasha County |
| 542 | 537 | 2 | 1 | 0 | 0 | 0 | 2 | Green Isle city, Sibley County |
| 523 | 515 | 4 | 0 | 0 | 0 | 0 | 4 | Green Isle township, Sibley County |
| 1,566 | 1,556 | 4 | 0 | 4 | 0 | 1 | 1 | Green Lake township, Kandiyohi County |
| 669 | 665 | 1 | 1 | 1 | 0 | 0 | 1 | Greenleaf township, Meeker County |
| 105 | 91 | 1 | 1 | 3 | 0 | 0 | 9 | Green Meadow township, Norman County |
| 742 | 737 | 0 | 0 | 2 | 0 | 0 | 3 | Green Prairie township, Morrison County |
| 802 | 791 | 1 | 2 | 1 | 0 | 0 | 7 | Greenvale township, Dakota County |
| 372 | 361 | 2 | 3 | 0 | 0 | 0 | 6 | Green Valley township, Becker County |
| 220 | 220 | 0 | 0 | 0 | 0 | 0 | 0 | Greenwald city, Stearns County |
| 1,924 | 1,835 | 6 | 44 | 6 | 0 | 0 | 33 | Greenway township, Itasca County |
| 83 | 81 | 0 | 2 | 0 | 0 | 0 | 0 | Greenwood township, Clearwater County |
| 674 | 646 | 4 | 1 | 13 | 0 | 0 | 10 | Greenwood city, Hennepin County |
| 927 | 681 | 0 | 225 | 1 | 0 | 0 | 20 | Greenwood township, St. Louis County |
| 74 | 60 | 1 | 6 | 0 | 0 | 0 | 7 | Gregory township, Mahnomen County |
| 280 | 265 | 2 | 1 | 3 | 0 | 0 | 9 | Grey Cloud Island township, Washington County |
| 345 | 343 | 0 | 0 | 2 | 0 | 0 | 0 | Grey Eagle city, Todd County |
| 636 | 633 | 0 | 0 | 2 | 0 | 0 | 1 | Grey Eagle township, Todd County |
| 146 | 146 | 0 | 0 | 0 | 0 | 0 | 0 | Grimstad township, Roseau County |
| 480 | 474 | 0 | 1 | 1 | 0 | 0 | 4 | Grove township, Stearns County |
| 617 | 603 | 6 | 1 | 2 | 0 | 0 | 5 | Grove City city, Meeker County |
| 252 | 248 | 0 | 0 | 0 | 0 | 0 | 4 | Grove Lake township, Pope County |
| 281 | 273 | 0 | 4 | 0 | 0 | 0 | 4 | Grove Park-Tilden township, Polk County |
| 221 | 219 | 0 | 1 | 0 | 0 | 0 | 1 | Grygla city, Marshall County |
| 217 | 216 | 0 | 0 | 0 | 0 | 0 | 1 | Gudrid township, Lake of the Woods County |
| 66 | 66 | 0 | 0 | 0 | 0 | 0 | 0 | Gully city, Polk County |
| 136 | 123 | 5 | 0 | 4 | 0 | 0 | 4 | Gully township, Polk County |
| 553 | 524 | 2 | 13 | 3 | 0 | 0 | 11 | Guthrie township, Hubbard County |
| 312 | 299 | 0 | 3 | 0 | 0 | 0 | 10 | Hackensack city, Cass County |
| 61 | 61 | 0 | 0 | 0 | 0 | 0 | 0 | Hadley city, Murray County |
| 368 | 356 | 0 | 0 | 7 | 0 | 1 | 4 | Hagali township, Beltrami County |
| 147 | 146 | 0 | 0 | 1 | 0 | 0 | 0 | Hagen township, Clay County |
| 128 | 128 | 0 | 0 | 0 | 0 | 0 | 0 | Halden township, St. Louis County |
| 937 | 920 | 4 | 1 | 2 | 0 | 0 | 10 | Hale township, McLeod County |
| 954 | 944 | 1 | 0 | 4 | 0 | 0 | 5 | Hallock city, Kittson County |
| 101 | 98 | 0 | 1 | 0 | 0 | 0 | 2 | Hallock township, Kittson County |
| 61 | 58 | 0 | 0 | 0 | 0 | 0 | 3 | Halma city, Kittson County |
| 569 | 536 | 1 | 17 | 0 | 0 | 2 | 13 | Halstad city, Norman County |
| 104 | 103 | 0 | 0 | 0 | 0 | 0 | 1 | Halstad township, Norman County |
| 477 | 474 | 0 | 1 | 1 | 1 | 0 | 0 | Hamburg city, Carver County |
| 206 | 202 | 0 | 4 | 0 | 0 | 0 | 0 | Hamden township, Becker County |
| 14,959 | 14,269 | 100 | 49 | 369 | 3 | 7 | 162 | Ham Lake city, Anoka County |
| 165 | 161 | 0 | 0 | 4 | 0 | 0 | 0 | Hamlin township, Lac qui Parle County |
| 196 | 195 | 0 | 0 | 1 | 0 | 0 | 0 | Hammer township, Yellow Medicine County |
| 44 | 44 | 0 | 0 | 0 | 0 | 0 | 0 | Hammond township, Polk County |
| 125 | 125 | 0 | 0 | 0 | 0 | 0 | 0 | Hammond city, Wabasha County |
| 38 | 38 | 0 | 0 | 0 | 0 | 0 | 0 | Hampden township, Kittson County |
| 673 | 653 | 7 | 2 | 4 | 0 | 0 | 7 | Hampton city, Dakota County |

Table 4.

Race and Hispanic or Latino Origin: 2010—Con.

[For information on confidentiality protection, nonsampling error, and definitions, see Selected Appendixes at <www.census.gov/prod/cen2010/cph-1-a.pdf>]

| State County Place and County Subdivision | Total population | Race | | | | | | | Two or More Races | Hispanic or Latino (of any race) |
|--|---------------------|----------|---------------------------------|--|-------|--|--------------------|-----|-------------------------|--|
| | | One race | | | | | | | | |
| | | White | Black or African American | American Indian and Alaska Native | Asian | Native Hawaiian and Other Pacific Islander | Some Other Race | | | |
| PLACE AND COUNTY SUBDIVISION—Con. | | | | | | | | | | |
| Hampton township, Dakota County..... | 903 | 883 | 1 | 2 | 10 | 0 | 1 | 6 | 14 | |
| Hamre township, Beltrami County..... | 13 | 13 | 0 | 0 | 0 | 0 | 0 | 0 | 0 | |
| Hancock township, Carver County..... | 345 | 330 | 8 | 0 | 4 | 0 | 0 | 3 | 7 | |
| Hancock city, Stevens County..... | 765 | 748 | 0 | 4 | 1 | 0 | 9 | 3 | 28 | |
| Hangaard township, Clearwater County..... | 5 | 2 | 0 | 3 | 0 | 0 | 0 | 0 | 0 | |
| Hanley Falls city, Yellow Medicine County... | 304 | 282 | 1 | 4 | 0 | 4 | 11 | 2 | 88 | |
| Hanover city..... | 2,938 | 2,821 | 18 | 5 | 43 | 0 | 22 | 29 | 49 | |
| Hennepin County (part)..... | 609 | 582 | 1 | 0 | 7 | 0 | 16 | 3 | 20 | |
| Wright County (part)..... | 2,329 | 2,239 | 17 | 5 | 36 | 0 | 6 | 26 | 29 | |
| Hanska city, Brown County..... | 402 | 400 | 1 | 0 | 1 | 0 | 0 | 0 | 2 | |
| Hansonville township, Lincoln County..... | 90 | 84 | 0 | 0 | 0 | 0 | 5 | 1 | 5 | |
| Hantho township, Lac qui Parle County..... | 105 | 100 | 0 | 1 | 0 | 0 | 4 | 0 | 5 | |
| Harding city, Morrison County..... | 125 | 125 | 0 | 0 | 0 | 0 | 0 | 0 | 0 | |
| Hardwick city, Rock County..... | 198 | 194 | 0 | 4 | 0 | 0 | 0 | 0 | 3 | |
| Harmony city, Fillmore County..... | 1,020 | 1,001 | 3 | 2 | 2 | 0 | 0 | 12 | 10 | |
| Harmony township, Fillmore County..... | 387 | 385 | 0 | 0 | 1 | 0 | 0 | 1 | 3 | |
| Harris city, Chisago County..... | 1,132 | 1,101 | 10 | 10 | 1 | 0 | 3 | 7 | 18 | |
| Harris township, Itasca County..... | 3,253 | 3,165 | 2 | 22 | 12 | 0 | 9 | 43 | 29 | |
| Harrison township, Kandiyohi County..... | 576 | 570 | 2 | 0 | 1 | 0 | 0 | 3 | 13 | |
| Hart township, Winona County..... | 357 | 350 | 0 | 0 | 1 | 0 | 5 | 1 | 5 | |
| Hartford township, Todd County..... | 662 | 646 | 4 | 0 | 2 | 0 | 3 | 7 | 7 | |
| Hart Lake township, Hubbard County..... | 509 | 405 | 6 | 76 | 8 | 0 | 1 | 13 | 5 | |
| Hartland city, Freeborn County..... | 315 | 308 | 0 | 0 | 0 | 0 | 3 | 4 | 7 | |
| Hartland township, Freeborn County..... | 256 | 251 | 0 | 1 | 0 | 0 | 0 | 4 | 0 | |
| Harvey township, Meeker County..... | 374 | 369 | 0 | 2 | 1 | 1 | 0 | 1 | 3 | |
| Hassan township, Hennepin County..... | 2,600 | 2,484 | 26 | 17 | 23 | 1 | 6 | 43 | 21 | |
| Hassan Valley township, McLeod County.... | 693 | 672 | 5 | 0 | 8 | 0 | 0 | 8 | 1 | |
| Hastings city..... | 22,172 | 20,867 | 361 | 107 | 201 | 6 | 173 | 457 | 580 | |
| Dakota County (part)..... | 22,172 | 20,867 | 361 | 107 | 201 | 6 | 173 | 457 | 580 | |
| Washington County (part)..... | 0 | 0 | 0 | 0 | 0 | 0 | 0 | 0 | 0 | |
| Hatfield city, Pipestone County..... | 54 | 54 | 0 | 0 | 0 | 0 | 0 | 0 | 0 | |
| Haugen township, Aitkin County..... | 178 | 175 | 2 | 0 | 0 | 0 | 0 | 1 | 1 | |
| Havana township, Steele County..... | 570 | 561 | 0 | 1 | 4 | 0 | 2 | 2 | 22 | |
| Havelock township, Chippewa County..... | 181 | 178 | 0 | 0 | 0 | 0 | 3 | 0 | 2 | |
| Haven township, Sherburne County..... | 1,986 | 1,947 | 7 | 3 | 19 | 0 | 3 | 7 | 11 | |
| Haverhill township, Olmsted County..... | 1,495 | 1,402 | 9 | 3 | 55 | 3 | 3 | 20 | 9 | |
| Hawk Creek township, Renville County..... | 201 | 197 | 1 | 2 | 0 | 0 | 0 | 1 | 4 | |
| Hawley city, Clay County..... | 2,067 | 1,991 | 7 | 21 | 14 | 0 | 1 | 33 | 19 | |
| Hawley township, Clay County..... | 474 | 461 | 0 | 3 | 0 | 0 | 0 | 10 | 5 | |
| Hay Brook township, Kanabec County..... | 246 | 235 | 0 | 0 | 1 | 0 | 0 | 10 | 4 | |
| Hay Creek township, Goodhue County..... | 882 | 852 | 0 | 12 | 7 | 0 | 7 | 4 | 3 | |
| Hayes township, Swift County..... | 199 | 199 | 0 | 0 | 0 | 0 | 0 | 0 | 1 | |
| Hayfield city, Dodge County..... | 1,340 | 1,278 | 6 | 7 | 1 | 2 | 21 | 25 | 74 | |
| Hayfield township, Dodge County..... | 465 | 452 | 4 | 0 | 2 | 0 | 0 | 7 | 3 | |
| Hay Lake UT, St. Louis County..... | 83 | 83 | 0 | 0 | 0 | 0 | 0 | 0 | 0 | |
| Hayland township, Mille Lacs County..... | 501 | 494 | 0 | 0 | 1 | 0 | 0 | 6 | 4 | |
| Hayward city, Freeborn County..... | 250 | 245 | 0 | 0 | 4 | 0 | 1 | 0 | 5 | |
| Hayward township, Freeborn County..... | 381 | 375 | 3 | 0 | 0 | 0 | 0 | 3 | 3 | |
| Hazel Run city, Yellow Medicine County..... | 63 | 58 | 0 | 1 | 0 | 0 | 1 | 3 | 2 | |
| Hazel Run township, Yellow Medicine County..... | 193 | 183 | 0 | 0 | 6 | 1 | 0 | 3 | 0 | |
| Hazelton township, Aitkin County..... | 844 | 834 | 1 | 5 | 1 | 0 | 0 | 3 | 1 | |
| Hazelton township, Kittson County..... | 104 | 97 | 0 | 0 | 1 | 0 | 5 | 1 | 5 | |
| Hector city, Renville County..... | 1,151 | 1,115 | 0 | 0 | 7 | 0 | 26 | 3 | 66 | |
| Hector township, Renville County..... | 226 | 224 | 0 | 0 | 0 | 0 | 1 | 1 | 8 | |
| Hegbert township, Swift County..... | 93 | 90 | 0 | 0 | 0 | 0 | 0 | 3 | 0 | |
| Hegne township, Norman County..... | 40 | 37 | 0 | 1 | 0 | 0 | 1 | 1 | 1 | |
| Heidelberg city, Le Sueur County..... | 122 | 122 | 0 | 0 | 0 | 0 | 0 | 0 | 2 | |
| Heier township, Mahnomon County..... | 143 | 132 | 0 | 5 | 0 | 0 | 0 | 6 | 1 | |
| Height of Land township, Becker County..... | 673 | 651 | 0 | 2 | 2 | 0 | 0 | 18 | 5 | |
| Helen township, McLeod County..... | 863 | 847 | 0 | 0 | 2 | 0 | 9 | 5 | 12 | |
| Helena township, Scott County..... | 1,648 | 1,591 | 3 | 10 | 22 | 3 | 3 | 16 | 22 | |
| Helga township, Hubbard County..... | 1,401 | 1,338 | 5 | 28 | 3 | 0 | 7 | 20 | 16 | |
| Helgeland township, Polk County..... | 54 | 54 | 0 | 0 | 0 | 0 | 0 | 0 | 0 | |
| Henderson city, Sibley County..... | 886 | 864 | 0 | 0 | 2 | 0 | 12 | 8 | 22 | |
| Henderson township, Sibley County..... | 728 | 708 | 0 | 0 | 3 | 0 | 5 | 12 | 30 | |
| Hendricks city, Lincoln County..... | 713 | 708 | 1 | 2 | 0 | 0 | 0 | 2 | 8 | |
| Hendricks township, Lincoln County..... | 201 | 201 | 0 | 0 | 0 | 0 | 0 | 0 | 0 | |
| Hendrickson township, Hubbard County..... | 314 | 303 | 1 | 1 | 1 | 0 | 4 | 4 | 10 | |
| Hendrum city, Norman County..... | 307 | 291 | 0 | 2 | 0 | 0 | 14 | 0 | 25 | |
| Hendrum township, Norman County..... | 95 | 92 | 0 | 2 | 0 | 0 | 0 | 1 | 1 | |
| Henning city, Otter Tail County..... | 802 | 778 | 2 | 1 | 10 | 0 | 1 | 10 | 6 | |

Table 4.

Race and Hispanic or Latino Origin: 2010—Con.

[For information on confidentiality protection, nonsampling error, and definitions, see Selected Appendixes at <www.census.gov/prod/cen2010/cph-1-a.pdf>]

| Not Hispanic or Latino | | | | | | | | State County Place and County Subdivision |
|------------------------|----------|---------------------------------|---|-------|--|--------------------|-------------------------|---|
| Total | One race | | | | | | Two or More Races | |
| | White | Black or African American | American Indian and Alaska Native | Asian | Native Hawaiian and Other Pacific Islander | Some Other Race | | |
| | | | | | | | | PLACE AND COUNTY SUBDIVISION—Con. |
| 889 | 870 | 1 | 2 | 10 | 0 | 0 | 6 | Hampton township, Dakota County |
| 13 | 13 | 0 | 0 | 0 | 0 | 0 | 0 | Hamre township, Beltrami County |
| 338 | 325 | 8 | 0 | 4 | 0 | 0 | 1 | Hancock township, Carver County |
| 737 | 730 | 0 | 4 | 1 | 0 | 0 | 2 | Hancock city, Stevens County |
| 5 | 2 | 0 | 3 | 0 | 0 | 0 | 0 | Hangaard township, Clearwater County |
| 216 | 211 | 1 | 4 | 0 | 0 | 0 | 0 | Hanley Falls city, Yellow Medicine County |
| 2,889 | 2,801 | 18 | 5 | 43 | 0 | 0 | 22 | Hanover city |
| 589 | 578 | 1 | 0 | 7 | 0 | 0 | 3 | Hennepin County (part) |
| 2,300 | 2,223 | 17 | 5 | 36 | 0 | 0 | 19 | Wright County (part) |
| 400 | 398 | 1 | 0 | 1 | 0 | 0 | 0 | Hanska city, Brown County |
| 85 | 84 | 0 | 0 | 0 | 0 | 0 | 1 | Hansonville township, Lincoln County |
| 100 | 100 | 0 | 0 | 0 | 0 | 0 | 0 | Hantho township, Lac qui Parle County |
| 125 | 125 | 0 | 0 | 0 | 0 | 0 | 0 | Harding city, Morrison County |
| 195 | 191 | 0 | 4 | 0 | 0 | 0 | 0 | Hardwick city, Rock County |
| 1,010 | 993 | 3 | 2 | 2 | 0 | 0 | 10 | Harmony city, Fillmore County |
| 384 | 382 | 0 | 0 | 1 | 0 | 0 | 1 | Harmony township, Fillmore County |
| 1,114 | 1,087 | 10 | 10 | 1 | 0 | 0 | 6 | Harris city, Chisago County |
| 3,224 | 3,143 | 2 | 19 | 12 | 0 | 7 | 41 | Harris township, Itasca County |
| 563 | 559 | 2 | 0 | 1 | 0 | 0 | 1 | Harrison township, Kandiyohi County |
| 352 | 350 | 0 | 0 | 1 | 0 | 0 | 1 | Hart township, Winona County |
| 655 | 644 | 4 | 0 | 2 | 0 | 0 | 5 | Hartford township, Todd County |
| 504 | 403 | 6 | 74 | 8 | 0 | 0 | 13 | Hart Lake township, Hubbard County |
| 308 | 305 | 0 | 0 | 0 | 0 | 0 | 3 | Hartland city, Freeborn County |
| 256 | 251 | 0 | 1 | 0 | 0 | 0 | 4 | Hartland township, Freeborn County |
| 371 | 366 | 0 | 2 | 1 | 1 | 0 | 1 | Harvey township, Meeker County |
| 2,579 | 2,473 | 26 | 15 | 23 | 0 | 1 | 41 | Hassan township, Hennepin County |
| 692 | 671 | 5 | 0 | 8 | 0 | 0 | 8 | Hassan Valley township, McLeod County |
| 21,592 | 20,555 | 349 | 101 | 198 | 6 | 20 | 363 | Hastings city |
| 21,592 | 20,555 | 349 | 101 | 198 | 6 | 20 | 363 | Dakota County (part) |
| 0 | 0 | 0 | 0 | 0 | 0 | 0 | 0 | Washington County (part) |
| 54 | 54 | 0 | 0 | 0 | 0 | 0 | 0 | Hatfield city, Pipestone County |
| 177 | 174 | 2 | 0 | 0 | 0 | 0 | 1 | Haugen township, Aitkin County |
| 548 | 540 | 0 | 1 | 4 | 0 | 1 | 2 | Havana township, Steele County |
| 179 | 178 | 0 | 0 | 0 | 0 | 1 | 0 | Havelock township, Chippewa County |
| 1,975 | 1,939 | 6 | 3 | 19 | 0 | 3 | 5 | Haven township, Sherburne County |
| 1,486 | 1,398 | 9 | 2 | 55 | 3 | 1 | 18 | Haverhill township, Olmsted County |
| 197 | 193 | 1 | 2 | 0 | 0 | 0 | 1 | Hawk Creek township, Renville County |
| 2,048 | 1,979 | 7 | 18 | 14 | 0 | 0 | 30 | Hawley city, Clay County |
| 469 | 456 | 0 | 3 | 0 | 0 | 0 | 10 | Hawley township, Clay County |
| 242 | 232 | 0 | 0 | 1 | 0 | 0 | 9 | Hay Brook township, Kanabec County |
| 879 | 850 | 0 | 12 | 7 | 0 | 6 | 4 | Hay Creek township, Goodhue County |
| 198 | 198 | 0 | 0 | 0 | 0 | 0 | 0 | Hayes township, Swift County |
| 1,266 | 1,241 | 5 | 0 | 1 | 2 | 0 | 17 | Hayfield city, Dodge County |
| 462 | 449 | 4 | 0 | 2 | 0 | 0 | 7 | Hayfield township, Dodge County |
| 83 | 83 | 0 | 0 | 0 | 0 | 0 | 0 | Hay Lake UT, St. Louis County |
| 497 | 491 | 0 | 0 | 1 | 0 | 0 | 5 | Hayland township, Mille Lacs County |
| 245 | 241 | 0 | 0 | 4 | 0 | 0 | 0 | Hayward city, Freeborn County |
| 378 | 373 | 3 | 0 | 0 | 0 | 0 | 2 | Hayward township, Freeborn County |
| 61 | 58 | 0 | 1 | 0 | 0 | 0 | 2 | Hazel Run city, Yellow Medicine County |
| 193 | 183 | 0 | 0 | 6 | 1 | 0 | 3 | Hazel Run township, Yellow Medicine County |
| 843 | 833 | 1 | 5 | 1 | 0 | 0 | 3 | Hazelton township, Aitkin County |
| 99 | 97 | 0 | 0 | 1 | 0 | 0 | 1 | Hazelton township, Kittson County |
| 1,085 | 1,075 | 0 | 0 | 7 | 0 | 0 | 3 | Hector city, Renville County |
| 218 | 217 | 0 | 0 | 0 | 0 | 0 | 1 | Hector township, Renville County |
| 93 | 90 | 0 | 0 | 0 | 0 | 0 | 3 | Hegbert township, Swift County |
| 39 | 37 | 0 | 1 | 0 | 0 | 0 | 1 | Hegne township, Norman County |
| 120 | 120 | 0 | 0 | 0 | 0 | 0 | 0 | Heidelberg city, Le Sueur County |
| 142 | 131 | 0 | 5 | 0 | 0 | 0 | 6 | Heier township, Mahnomon County |
| 668 | 646 | 0 | 2 | 2 | 0 | 0 | 18 | Height of Land township, Becker County |
| 851 | 845 | 0 | 0 | 2 | 0 | 0 | 4 | Helen township, McLeod County |
| 1,626 | 1,575 | 3 | 7 | 22 | 3 | 0 | 16 | Helena township, Scott County |
| 1,385 | 1,332 | 5 | 28 | 3 | 0 | 0 | 17 | Helga township, Hubbard County |
| 54 | 54 | 0 | 0 | 0 | 0 | 0 | 0 | Helgeland township, Polk County |
| 864 | 854 | 0 | 0 | 2 | 0 | 0 | 8 | Henderson city, Sibley County |
| 698 | 686 | 0 | 0 | 3 | 0 | 0 | 9 | Henderson township, Sibley County |
| 705 | 701 | 1 | 2 | 0 | 0 | 0 | 1 | Hendricks city, Lincoln County |
| 201 | 201 | 0 | 0 | 0 | 0 | 0 | 0 | Hendricks township, Lincoln County |
| 304 | 297 | 1 | 0 | 1 | 0 | 1 | 4 | Hendrickson township, Hubbard County |
| 282 | 280 | 0 | 2 | 0 | 0 | 0 | 0 | Hendrum city, Norman County |
| 94 | 92 | 0 | 2 | 0 | 0 | 0 | 0 | Hendrum township, Norman County |
| 796 | 777 | 2 | 0 | 10 | 0 | 0 | 7 | Henning city, Otter Tail County |

Table 4.

Race and Hispanic or Latino Origin: 2010—Con.

[For information on confidentiality protection, nonsampling error, and definitions, see Selected Appendixes at <www.census.gov/prod/cen2010/cph-1-a.pdf>]

| State County Place and County Subdivision | Total population | Race | | | | | | Two or More Races | Hispanic or Latino (of any race) |
|---|---------------------|----------|---------------------------------|---|-------|--|--------------------|-------------------------|--|
| | | One race | | | | | | | |
| | | White | Black or African American | American Indian and Alaska Native | Asian | Native Hawaiian and Other Pacific Islander | Some Other Race | | |
| PLACE AND COUNTY SUBDIVISION—Con. | | | | | | | | | |
| Henning township, Otter Tail County..... | 377 | 374 | 0 | 0 | 0 | 0 | 1 | 2 | 1 |
| Henrietta township, Hubbard County..... | 1,642 | 1,586 | 1 | 22 | 0 | 0 | 8 | 25 | 9 |
| Henriette city, Pine County..... | 71 | 64 | 0 | 0 | 1 | 0 | 3 | 3 | 3 |
| Henryville township, Renville County..... | 208 | 201 | 1 | 0 | 0 | 2 | 4 | 0 | 5 |
| Hereim township, Roseau County..... | 228 | 228 | 0 | 0 | 0 | 0 | 0 | 0 | 0 |
| Herman city, Grant County..... | 437 | 430 | 2 | 0 | 1 | 0 | 0 | 4 | 2 |
| Hermantown city, St. Louis County..... | 9,414 | 8,764 | 225 | 109 | 116 | 4 | 47 | 149 | 204 |
| Heron Lake city, Jackson County..... | 698 | 643 | 13 | 9 | 2 | 0 | 29 | 2 | 84 |
| Heron Lake township, Jackson County..... | 333 | 320 | 0 | 0 | 4 | 0 | 3 | 6 | 9 |
| Hersey township, Nobles County..... | 219 | 204 | 4 | 1 | 8 | 0 | 0 | 2 | 4 |
| Hewitt city, Todd County..... | 266 | 266 | 0 | 0 | 0 | 0 | 0 | 0 | 3 |
| Hibbing city, St. Louis County..... | 16,361 | 15,698 | 90 | 154 | 72 | 2 | 42 | 303 | 179 |
| Hickory township, Pennington County..... | 80 | 77 | 0 | 0 | 1 | 0 | 0 | 2 | 0 |
| Higdem township, Polk County..... | 84 | 83 | 0 | 0 | 0 | 0 | 0 | 1 | 0 |
| High Forest township, Olmsted County..... | 976 | 965 | 3 | 1 | 1 | 0 | 1 | 5 | 6 |
| Highland township, Wabasha County..... | 462 | 458 | 1 | 0 | 0 | 0 | 0 | 3 | 1 |
| Highland Grove township, Clay County..... | 288 | 282 | 0 | 4 | 0 | 0 | 0 | 2 | 0 |
| Highlanding township, Pennington County... | 194 | 187 | 0 | 2 | 4 | 0 | 1 | 0 | 3 |
| Highwater township, Cottonwood County..... | 166 | 155 | 0 | 1 | 7 | 0 | 0 | 3 | 4 |
| Hill township, Kittson County..... | 15 | 15 | 0 | 0 | 0 | 0 | 0 | 0 | 0 |
| Hill City city, Aitkin County..... | 633 | 598 | 1 | 16 | 0 | 0 | 0 | 18 | 14 |
| Hill Lake township, Aitkin County..... | 430 | 420 | 4 | 1 | 1 | 0 | 1 | 3 | 2 |
| Hillman township, Kanabec County..... | 444 | 427 | 3 | 3 | 6 | 0 | 0 | 5 | 8 |
| Hillman city, Morrison County..... | 38 | 38 | 0 | 0 | 0 | 0 | 0 | 0 | 0 |
| Hillman township, Morrison County..... | 197 | 196 | 0 | 0 | 0 | 0 | 1 | 0 | 1 |
| Hill River township, Polk County..... | 157 | 147 | 0 | 3 | 0 | 0 | 0 | 7 | 0 |
| Hills city, Rock County..... | 686 | 672 | 3 | 0 | 1 | 1 | 2 | 7 | 7 |
| Hillsdale township, Winona County..... | 912 | 840 | 5 | 2 | 17 | 0 | 28 | 20 | 59 |
| Hilltop city, Anoka County..... | 744 | 528 | 84 | 12 | 20 | 0 | 51 | 49 | 126 |
| Hinckley city, Pine County..... | 1,800 | 1,483 | 19 | 186 | 15 | 0 | 6 | 91 | 63 |
| Hinckley township, Pine County..... | 806 | 770 | 3 | 16 | 1 | 0 | 1 | 15 | 17 |
| Hines township, Beltrami County..... | 689 | 657 | 3 | 10 | 4 | 4 | 0 | 11 | 8 |
| Hiram township, Cass County..... | 316 | 313 | 0 | 2 | 0 | 0 | 0 | 1 | 1 |
| Hitterdal city, Clay County..... | 201 | 194 | 3 | 0 | 1 | 0 | 0 | 3 | 2 |
| Hobart township, Otter Tail County..... | 778 | 770 | 0 | 1 | 2 | 0 | 0 | 5 | 2 |
| Hodges township, Stevens County..... | 277 | 252 | 0 | 0 | 4 | 0 | 12 | 9 | 14 |
| Hoff township, Pope County..... | 152 | 152 | 0 | 0 | 0 | 0 | 0 | 0 | 0 |
| Hoffman city, Grant County..... | 681 | 652 | 1 | 3 | 4 | 1 | 11 | 9 | 21 |
| Hokah city, Houston County..... | 580 | 560 | 1 | 4 | 0 | 0 | 2 | 13 | 8 |
| Hokah township, Houston County..... | 497 | 493 | 0 | 2 | 2 | 0 | 0 | 0 | 1 |
| Holden township, Goodhue County..... | 454 | 450 | 0 | 0 | 3 | 0 | 0 | 1 | 0 |
| Holding township, Stearns County..... | 1,139 | 1,130 | 0 | 2 | 3 | 0 | 2 | 2 | 9 |
| Holdingford city, Stearns County..... | 708 | 698 | 0 | 0 | 1 | 3 | 0 | 6 | 5 |
| Holland township, Kandiyohi County..... | 338 | 328 | 0 | 3 | 0 | 0 | 5 | 2 | 13 |
| Holland city, Pipestone County..... | 187 | 178 | 0 | 0 | 1 | 0 | 2 | 6 | 11 |
| Hollandale city, Freeborn County..... | 303 | 292 | 0 | 0 | 0 | 0 | 8 | 3 | 29 |
| Holloway city, Swift County..... | 92 | 92 | 0 | 0 | 0 | 0 | 0 | 0 | 0 |
| Holly township, Murray County..... | 127 | 123 | 0 | 0 | 0 | 2 | 0 | 2 | 6 |
| Hollywood township, Carver County..... | 1,041 | 1,016 | 1 | 1 | 9 | 0 | 4 | 10 | 7 |
| Holmes City township, Douglas County..... | 804 | 794 | 1 | 1 | 3 | 0 | 1 | 4 | 2 |
| Holmesville township, Becker County..... | 505 | 472 | 0 | 12 | 2 | 0 | 1 | 18 | 7 |
| Holst township, Clearwater County..... | 369 | 354 | 2 | 1 | 0 | 0 | 5 | 7 | 12 |
| Holt township, Fillmore County..... | 271 | 267 | 1 | 0 | 2 | 0 | 0 | 1 | 1 |
| Holt city, Marshall County..... | 88 | 82 | 1 | 4 | 0 | 0 | 0 | 1 | 1 |
| Holt township, Marshall County..... | 132 | 132 | 0 | 0 | 0 | 0 | 0 | 0 | 1 |
| Holy Cross township, Clay County..... | 140 | 138 | 0 | 0 | 2 | 0 | 0 | 0 | 1 |
| Holyoke township, Carlton County..... | 182 | 177 | 0 | 1 | 0 | 0 | 0 | 4 | 2 |
| Home township, Brown County..... | 545 | 540 | 0 | 0 | 2 | 0 | 2 | 1 | 8 |
| Home Brook township, Cass County..... | 255 | 251 | 0 | 0 | 0 | 0 | 3 | 1 | 1 |
| Home Lake township, Norman County..... | 148 | 138 | 0 | 6 | 1 | 0 | 0 | 3 | 0 |
| Homer CDP, Winona County..... | 181 | 176 | 4 | 1 | 0 | 0 | 0 | 0 | 1 |
| Homer township, Winona County..... | 1,356 | 1,318 | 6 | 2 | 14 | 0 | 9 | 7 | 17 |
| Homestead township, Otter Tail County..... | 362 | 360 | 0 | 0 | 1 | 0 | 0 | 1 | 0 |
| Honner township, Redwood County..... | 79 | 71 | 0 | 3 | 1 | 0 | 0 | 4 | 0 |
| Hope township, Lincoln County..... | 272 | 268 | 0 | 0 | 0 | 0 | 4 | 0 | 4 |
| Hopkins city, Hennepin County..... | 17,591 | 12,384 | 2,371 | 104 | 1,494 | 8 | 596 | 634 | 1,390 |
| Hornet township, Beltrami County..... | 232 | 224 | 0 | 1 | 0 | 0 | 0 | 7 | 0 |
| Horton township, Stevens County..... | 174 | 170 | 0 | 0 | 0 | 0 | 4 | 0 | 5 |
| Houston city, Houston County..... | 979 | 974 | 0 | 4 | 0 | 0 | 0 | 1 | 1 |
| Houston township, Houston County..... | 396 | 382 | 0 | 1 | 3 | 0 | 0 | 10 | 5 |
| Howard Lake city, Wright County..... | 1,962 | 1,894 | 12 | 5 | 4 | 2 | 30 | 15 | 93 |
| Hoyt Lakes city, St. Louis County..... | 2,017 | 1,981 | 0 | 10 | 0 | 0 | 0 | 26 | 6 |

Table 4.

Race and Hispanic or Latino Origin: 2010—Con.

[For information on confidentiality protection, nonsampling error, and definitions, see Selected Appendixes at <www.census.gov/prod/cen2010/cph-1-a.pdf>]

| Not Hispanic or Latino | | | | | | | | State County Place and County Subdivision |
|------------------------|----------|---------------------------------|---|-------|--|--------------------|-------------------------|---|
| Total | One race | | | | | | Two or More Races | |
| | White | Black or African American | American Indian and Alaska Native | Asian | Native Hawaiian and Other Pacific Islander | Some Other Race | | |
| | | | | | | | | PLACE AND COUNTY SUBDIVISION—Con. |
| 376 | 374 | 0 | 0 | 0 | 0 | 0 | 2 | Henning township, Otter Tail County |
| 1,633 | 1,585 | 1 | 16 | 0 | 0 | 6 | 25 | Henrietta township, Hubbard County |
| 68 | 64 | 0 | 0 | 1 | 0 | 0 | 3 | Henriette city, Pine County |
| 203 | 200 | 1 | 0 | 0 | 2 | 0 | 0 | Henryville township, Renville County |
| 228 | 228 | 0 | 0 | 0 | 0 | 0 | 0 | Hereim township, Roseau County |
| 435 | 430 | 2 | 0 | 1 | 0 | 0 | 2 | Herman city, Grant County |
| 9,210 | 8,645 | 220 | 106 | 115 | 3 | 9 | 112 | Hermantown city, St. Louis County |
| 614 | 596 | 13 | 2 | 1 | 0 | 1 | 1 | Heron Lake city, Jackson County |
| 324 | 317 | 0 | 0 | 1 | 0 | 0 | 6 | Heron Lake township, Jackson County |
| 215 | 200 | 4 | 1 | 8 | 0 | 0 | 2 | Hersey township, Nobles County |
| 263 | 263 | 0 | 0 | 0 | 0 | 0 | 0 | Hewitt city, Todd County |
| 16,182 | 15,588 | 90 | 149 | 70 | 1 | 3 | 281 | Hibbing city, St. Louis County |
| 80 | 77 | 0 | 0 | 1 | 0 | 0 | 2 | Hickory township, Pennington County |
| 84 | 83 | 0 | 0 | 0 | 0 | 0 | 1 | Higdem township, Polk County |
| 970 | 960 | 3 | 1 | 1 | 0 | 0 | 5 | High Forest township, Olmsted County |
| 461 | 457 | 1 | 0 | 0 | 0 | 0 | 3 | Highland township, Wabasha County |
| 288 | 282 | 0 | 4 | 0 | 0 | 0 | 2 | Highland Grove township, Clay County |
| 191 | 187 | 0 | 0 | 4 | 0 | 0 | 0 | Highlanding township, Pennington County |
| 162 | 152 | 0 | 0 | 7 | 0 | 0 | 3 | Highwater township, Cottonwood County |
| 15 | 15 | 0 | 0 | 0 | 0 | 0 | 0 | Hill township, Kittson County |
| 619 | 587 | 1 | 15 | 0 | 0 | 0 | 16 | Hill City city, Aitkin County |
| 428 | 419 | 4 | 1 | 1 | 0 | 0 | 3 | Hill Lake township, Aitkin County |
| 436 | 420 | 3 | 2 | 6 | 0 | 0 | 5 | Hillman township, Kanabec County |
| 38 | 38 | 0 | 0 | 0 | 0 | 0 | 0 | Hillman city, Morrison County |
| 196 | 195 | 0 | 0 | 0 | 0 | 1 | 0 | Hillman township, Morrison County |
| 157 | 147 | 0 | 3 | 0 | 0 | 0 | 7 | Hill River township, Polk County |
| 679 | 667 | 3 | 0 | 1 | 1 | 0 | 7 | Hills city, Rock County |
| 853 | 813 | 5 | 1 | 17 | 0 | 0 | 17 | Hillsdale township, Winona County |
| 618 | 469 | 80 | 11 | 20 | 0 | 1 | 37 | Hilltop city, Anoka County |
| 1,737 | 1,449 | 17 | 178 | 15 | 0 | 0 | 78 | Hinckley city, Pine County |
| 789 | 760 | 2 | 15 | 1 | 0 | 0 | 11 | Hinckley township, Pine County |
| 681 | 653 | 3 | 7 | 4 | 4 | 0 | 10 | Hines township, Beltrami County |
| 315 | 312 | 0 | 2 | 0 | 0 | 0 | 1 | Hiram township, Cass County |
| 199 | 192 | 3 | 0 | 1 | 0 | 0 | 3 | Hitterdal city, Clay County |
| 776 | 769 | 0 | 1 | 1 | 0 | 0 | 5 | Hobart township, Otter Tail County |
| 263 | 252 | 0 | 0 | 4 | 0 | 0 | 7 | Hodges township, Stevens County |
| 152 | 152 | 0 | 0 | 0 | 0 | 0 | 0 | Hoff township, Pope County |
| 660 | 648 | 1 | 2 | 4 | 0 | 1 | 4 | Hoffman city, Grant County |
| 572 | 555 | 1 | 4 | 0 | 0 | 0 | 12 | Hokah city, Houston County |
| 496 | 492 | 0 | 2 | 2 | 0 | 0 | 0 | Hokah township, Houston County |
| 454 | 450 | 0 | 0 | 3 | 0 | 0 | 1 | Holden township, Goodhue County |
| 1,130 | 1,124 | 0 | 1 | 3 | 0 | 0 | 2 | Holding township, Stearns County |
| 703 | 693 | 0 | 0 | 1 | 3 | 0 | 6 | Holdingford city, Stearns County |
| 325 | 324 | 0 | 0 | 0 | 0 | 1 | 0 | Holland township, Kandiyohi County |
| 176 | 171 | 0 | 0 | 1 | 0 | 0 | 4 | Holland city, Pipestone County |
| 274 | 274 | 0 | 0 | 0 | 0 | 0 | 0 | Hollandale city, Freeborn County |
| 92 | 92 | 0 | 0 | 0 | 0 | 0 | 0 | Holloway city, Swift County |
| 121 | 119 | 0 | 0 | 0 | 0 | 0 | 2 | Holly township, Murray County |
| 1,034 | 1,013 | 1 | 1 | 9 | 0 | 4 | 6 | Hollywood township, Carver County |
| 802 | 792 | 1 | 1 | 3 | 0 | 1 | 4 | Holmes City township, Douglas County |
| 498 | 467 | 0 | 11 | 2 | 0 | 0 | 18 | Holmesville township, Becker County |
| 357 | 349 | 2 | 1 | 0 | 0 | 1 | 4 | Holst township, Clearwater County |
| 270 | 266 | 1 | 0 | 2 | 0 | 0 | 1 | Holt township, Fillmore County |
| 87 | 82 | 1 | 4 | 0 | 0 | 0 | 0 | Holt city, Marshall County |
| 131 | 131 | 0 | 0 | 0 | 0 | 0 | 0 | Holt township, Marshall County |
| 139 | 137 | 0 | 0 | 2 | 0 | 0 | 0 | Holy Cross township, Clay County |
| 180 | 175 | 0 | 1 | 0 | 0 | 0 | 4 | Holyoke township, Carlton County |
| 537 | 534 | 0 | 0 | 2 | 0 | 0 | 1 | Home township, Brown County |
| 254 | 250 | 0 | 0 | 0 | 0 | 3 | 1 | Home Brook township, Cass County |
| 148 | 138 | 0 | 6 | 1 | 0 | 0 | 3 | Home Lake township, Norman County |
| 180 | 175 | 4 | 1 | 0 | 0 | 0 | 0 | Homer CDP, Winona County |
| 1,339 | 1,314 | 6 | 2 | 13 | 0 | 0 | 4 | Homer township, Winona County |
| 362 | 360 | 0 | 0 | 1 | 0 | 0 | 1 | Homestead township, Otter Tail County |
| 79 | 71 | 0 | 3 | 1 | 0 | 0 | 4 | Honner township, Redwood County |
| 268 | 268 | 0 | 0 | 0 | 0 | 0 | 0 | Hope township, Lincoln County |
| 16,201 | 11,721 | 2,324 | 92 | 1,483 | 6 | 45 | 530 | Hopkins city, Hennepin County |
| 232 | 224 | 0 | 1 | 0 | 0 | 0 | 7 | Hornet township, Beltrami County |
| 169 | 169 | 0 | 0 | 0 | 0 | 0 | 0 | Horton township, Stevens County |
| 978 | 973 | 0 | 4 | 0 | 0 | 0 | 1 | Houston city, Houston County |
| 391 | 382 | 0 | 1 | 3 | 0 | 0 | 5 | Houston township, Houston County |
| 1,869 | 1,839 | 6 | 5 | 4 | 2 | 5 | 8 | Howard Lake city, Wright County |
| 2,011 | 1,975 | 0 | 10 | 0 | 0 | 0 | 26 | Hoyt Lakes city, St. Louis County |

Table 4.

Race and Hispanic or Latino Origin: 2010—Con.

[For information on confidentiality protection, nonsampling error, and definitions, see Selected Appendixes at <www.census.gov/prod/cen2010/cph-1-a.pdf>]

| State County Place and County Subdivision | Total population | Race | | | | | | | Two or More Races | Hispanic or Latino (of any race) |
|---|---------------------|----------|---------------------------------|---|-------|--|--------------------|-------|-------------------------|--|
| | | One race | | | | | | | | |
| | | White | Black or African American | American Indian and Alaska Native | Asian | Native Hawaiian and Other Pacific Islander | Some Other Race | | | |
| PLACE AND COUNTY SUBDIVISION—Con. | | | | | | | | | | |
| Hubbard township, Hubbard County..... | 784 | 771 | 0 | 7 | 0 | 0 | 0 | 6 | 7 | |
| Hubbard township, Polk County..... | 75 | 64 | 0 | 2 | 0 | 0 | 7 | 2 | 9 | |
| Hudson township, Douglas County..... | 876 | 859 | 2 | 3 | 0 | 0 | 0 | 12 | 3 | |
| Hugo city, Washington County..... | 13,332 | 12,381 | 105 | 39 | 465 | 4 | 77 | 261 | 319 | |
| Humboldt township, Clay County..... | 275 | 272 | 1 | 0 | 0 | 0 | 1 | 1 | 1 | |
| Humboldt city, Kittson County..... | 45 | 41 | 0 | 0 | 0 | 0 | 4 | 0 | 6 | |
| Hunter township, Jackson County..... | 224 | 222 | 0 | 0 | 0 | 0 | 1 | 1 | 3 | |
| Huntersville township, Wadena County..... | 119 | 116 | 0 | 0 | 0 | 0 | 0 | 3 | 0 | |
| Huntly township, Marshall County..... | 77 | 73 | 0 | 0 | 0 | 0 | 1 | 3 | 4 | |
| Huntsville township, Polk County..... | 464 | 459 | 1 | 3 | 0 | 0 | 0 | 1 | 10 | |
| Huss township, Roseau County..... | 120 | 118 | 0 | 0 | 0 | 0 | 0 | 2 | 0 | |
| Hutchinson city, McLeod County..... | 14,178 | 13,531 | 127 | 41 | 151 | 12 | 133 | 183 | 534 | |
| Hutchinson township, McLeod County..... | 1,220 | 1,209 | 1 | 0 | 5 | 0 | 5 | 0 | 12 | |
| Hyde Park township, Wabasha County..... | 286 | 279 | 2 | 1 | 0 | 0 | 0 | 4 | 0 | |
| Ida township, Douglas County..... | 1,228 | 1,206 | 2 | 1 | 5 | 1 | 8 | 5 | 16 | |
| Ideal township, Crow Wing County..... | 1,069 | 1,055 | 0 | 1 | 3 | 0 | 0 | 10 | 2 | |
| Idun township, Aitkin County..... | 259 | 246 | 1 | 10 | 0 | 0 | 0 | 2 | 7 | |
| Ihlen city, Pipestone County..... | 63 | 60 | 0 | 0 | 0 | 0 | 3 | 0 | 3 | |
| Independence city, Hennepin County..... | 3,504 | 3,404 | 9 | 12 | 37 | 0 | 7 | 35 | 47 | |
| Indian Lake township, Nobles County..... | 232 | 228 | 0 | 0 | 0 | 0 | 0 | 4 | 2 | |
| Industrial township, St. Louis County..... | 800 | 765 | 2 | 18 | 2 | 1 | 1 | 11 | 11 | |
| Inger CDP, Itasca County..... | 212 | 17 | 0 | 193 | 0 | 0 | 0 | 2 | 0 | |
| Inguadona township, Cass County..... | 190 | 187 | 0 | 1 | 0 | 0 | 0 | 2 | 0 | |
| Inman township, Otter Tail County..... | 290 | 280 | 0 | 1 | 1 | 0 | 5 | 3 | 12 | |
| International Falls city, Koochiching County..... | 6,424 | 5,996 | 65 | 160 | 16 | 0 | 9 | 178 | 72 | |
| Inver Grove Heights city, Dakota County..... | 33,880 | 29,019 | 1,271 | 148 | 1,158 | 21 | 1,198 | 1,065 | 3,024 | |
| Iona city, Murray County..... | 137 | 137 | 0 | 0 | 0 | 0 | 0 | 0 | 0 | |
| Iona township, Murray County..... | 163 | 159 | 0 | 0 | 0 | 0 | 1 | 3 | 6 | |
| Iona township, Todd County..... | 490 | 471 | 12 | 0 | 2 | 0 | 0 | 5 | 4 | |
| Iosco township, Waseca County..... | 550 | 537 | 3 | 0 | 3 | 0 | 0 | 7 | 2 | |
| Irondale township, Crow Wing County..... | 1,134 | 1,099 | 13 | 6 | 6 | 0 | 0 | 10 | 4 | |
| Iron Junction city, St. Louis County..... | 86 | 83 | 0 | 0 | 0 | 0 | 1 | 2 | 2 | |
| Iron Range township, Itasca County..... | 649 | 613 | 4 | 8 | 0 | 3 | 1 | 20 | 7 | |
| Ironton city, Crow Wing County..... | 572 | 548 | 0 | 6 | 2 | 1 | 2 | 13 | 7 | |
| Irving township, Kandiyohi County..... | 906 | 894 | 1 | 0 | 9 | 0 | 2 | 0 | 3 | |
| Isanti city, Isanti County..... | 5,251 | 4,975 | 59 | 27 | 37 | 0 | 39 | 114 | 146 | |
| Isanti township, Isanti County..... | 2,313 | 2,237 | 13 | 16 | 15 | 0 | 9 | 23 | 38 | |
| Island Lake township, Lyon County..... | 175 | 174 | 0 | 0 | 0 | 0 | 1 | 0 | 3 | |
| Island Lake township, Mahnommen County..... | 233 | 166 | 0 | 48 | 0 | 1 | 0 | 18 | 0 | |
| Isle city, Mille Lacs County..... | 751 | 554 | 0 | 170 | 1 | 0 | 6 | 20 | 23 | |
| Isle Harbor township, Mille Lacs County..... | 593 | 562 | 0 | 17 | 1 | 0 | 3 | 10 | 6 | |
| Itasca township, Clearwater County..... | 132 | 129 | 0 | 2 | 0 | 0 | 0 | 1 | 0 | |
| Ivanhoe city, Lincoln County..... | 559 | 558 | 0 | 0 | 0 | 0 | 1 | 0 | 2 | |
| Jackson city, Jackson County..... | 3,299 | 3,079 | 17 | 12 | 113 | 0 | 25 | 53 | 59 | |
| Jackson township, Scott County..... | 1,464 | 1,070 | 12 | 9 | 16 | 0 | 323 | 34 | 459 | |
| Jadis township, Roseau County..... | 568 | 562 | 0 | 0 | 1 | 0 | 0 | 5 | 3 | |
| Jamestown township, Blue Earth County..... | 693 | 686 | 1 | 0 | 1 | 0 | 0 | 5 | 8 | |
| Janesville city, Waseca County..... | 2,256 | 2,211 | 10 | 6 | 4 | 1 | 7 | 17 | 29 | |
| Janesville township, Waseca County..... | 513 | 503 | 1 | 0 | 3 | 0 | 0 | 6 | 3 | |
| Janette Lake UT, St. Louis County..... | 295 | 293 | 0 | 1 | 0 | 0 | 0 | 1 | 4 | |
| Jasper city..... | 633 | 584 | 9 | 3 | 0 | 0 | 19 | 18 | 32 | |
| Pipestone County (part)..... | 573 | 524 | 9 | 3 | 0 | 0 | 19 | 18 | 31 | |
| Rock County (part)..... | 60 | 60 | 0 | 0 | 0 | 0 | 0 | 0 | 1 | |
| Jay township, Martin County..... | 237 | 232 | 0 | 0 | 0 | 0 | 0 | 5 | 3 | |
| Jeffers city, Cottonwood County..... | 369 | 332 | 0 | 2 | 1 | 0 | 23 | 11 | 26 | |
| Jefferson township, Houston County..... | 129 | 129 | 0 | 0 | 0 | 0 | 0 | 0 | 0 | |
| Jenkins city, Crow Wing County..... | 430 | 427 | 0 | 2 | 0 | 0 | 1 | 0 | 13 | |
| Jenkins township, Crow Wing County..... | 359 | 357 | 0 | 0 | 0 | 0 | 1 | 1 | 3 | |
| Jessenland township, Sibley County..... | 444 | 437 | 0 | 3 | 3 | 0 | 1 | 0 | 11 | |
| Jevne township, Aitkin County..... | 322 | 302 | 0 | 16 | 0 | 0 | 0 | 4 | 5 | |
| Jewett UT, Aitkin County..... | 47 | 46 | 0 | 1 | 0 | 0 | 0 | 0 | 0 | |
| Jo Daviess township, Faribault County..... | 245 | 240 | 1 | 0 | 0 | 0 | 3 | 1 | 3 | |
| Johnson city, Big Stone County..... | 29 | 29 | 0 | 0 | 0 | 0 | 0 | 0 | 1 | |
| Johnson township, Polk County..... | 51 | 47 | 0 | 0 | 1 | 0 | 0 | 3 | 0 | |
| Johnsonville township, Redwood County..... | 152 | 151 | 1 | 0 | 0 | 0 | 0 | 0 | 0 | |
| Jones township, Beltrami County..... | 277 | 267 | 0 | 5 | 2 | 0 | 0 | 3 | 0 | |
| Jordan township, Fillmore County..... | 352 | 338 | 1 | 0 | 1 | 0 | 5 | 7 | 8 | |
| Jordan city, Scott County..... | 5,470 | 5,056 | 35 | 45 | 70 | 0 | 134 | 130 | 354 | |
| Judson township, Blue Earth County..... | 554 | 552 | 1 | 0 | 1 | 0 | 0 | 0 | 4 | |
| Jupiter township, Kittson County..... | 111 | 111 | 0 | 0 | 0 | 0 | 0 | 0 | 0 | |
| Kabetogama township, St. Louis County..... | 135 | 135 | 0 | 0 | 0 | 0 | 0 | 0 | 6 | |
| Kalevala township, Carlton County..... | 327 | 320 | 4 | 0 | 2 | 0 | 0 | 1 | 0 | |
| Kalmar township, Olmsted County..... | 1,046 | 1,026 | 1 | 0 | 8 | 5 | 0 | 6 | 23 | |

Table 4.

Race and Hispanic or Latino Origin: 2010—Con.

[For information on confidentiality protection, nonsampling error, and definitions, see Selected Appendixes at <www.census.gov/prod/cen2010/cph-1-a.pdf>]

| Not Hispanic or Latino | | | | | | | | State County Place and County Subdivision |
|------------------------|----------|---------------------------------|---|-------|--|--------------------|-------------------------|---|
| Total | One race | | | | | | Two or More Races | |
| | White | Black or African American | American Indian and Alaska Native | Asian | Native Hawaiian and Other Pacific Islander | Some Other Race | | |
| | | | | | | | | PLACE AND COUNTY SUBDIVISION—Con. |
| 777 | 765 | 0 | 7 | 0 | 0 | 0 | 5 | Hubbard township, Hubbard County |
| 66 | 62 | 0 | 2 | 0 | 0 | 0 | 2 | Hubbard township, Polk County |
| 873 | 856 | 2 | 3 | 0 | 0 | 0 | 12 | Hudson township, Douglas County |
| 13,013 | 12,191 | 103 | 36 | 461 | 4 | 7 | 211 | Hugo city, Washington County |
| 274 | 272 | 1 | 0 | 0 | 0 | 0 | 1 | Humboldt township, Clay County |
| 39 | 39 | 0 | 0 | 0 | 0 | 0 | 0 | Humboldt city, Kittson County |
| 221 | 220 | 0 | 0 | 0 | 0 | 0 | 1 | Hunter township, Jackson County |
| 119 | 116 | 0 | 0 | 0 | 0 | 0 | 3 | Huntersville township, Wadena County |
| 73 | 73 | 0 | 0 | 0 | 0 | 0 | 0 | Huntly township, Marshall County |
| 454 | 449 | 1 | 3 | 0 | 0 | 0 | 1 | Huntsville township, Polk County |
| 120 | 118 | 0 | 0 | 0 | 0 | 0 | 2 | Huss township, Roseau County |
| 13,644 | 13,167 | 118 | 37 | 149 | 11 | 5 | 157 | Hutchinson city, McLeod County |
| 1,208 | 1,202 | 1 | 0 | 5 | 0 | 0 | 0 | Hutchinson township, McLeod County |
| 286 | 279 | 2 | 1 | 0 | 0 | 0 | 4 | Hyde Park township, Wabasha County |
| 1,212 | 1,198 | 2 | 1 | 5 | 1 | 0 | 5 | Ida township, Douglas County |
| 1,067 | 1,053 | 0 | 1 | 3 | 0 | 0 | 10 | Ideal township, Crow Wing County |
| 252 | 243 | 1 | 6 | 0 | 0 | 0 | 2 | Idun township, Aitkin County |
| 60 | 60 | 0 | 0 | 0 | 0 | 0 | 0 | Ihlen city, Pipestone County |
| 3,457 | 3,374 | 9 | 12 | 36 | 0 | 0 | 26 | Independence city, Hennepin County |
| 230 | 227 | 0 | 0 | 0 | 0 | 0 | 3 | Indian Lake township, Nobles County |
| 789 | 757 | 2 | 17 | 2 | 1 | 0 | 10 | Industrial township, St. Louis County |
| 212 | 17 | 0 | 193 | 0 | 0 | 0 | 2 | Inger CDP, Itasca County |
| 190 | 187 | 0 | 1 | 0 | 0 | 0 | 2 | Inguadona township, Cass County |
| 278 | 274 | 0 | 1 | 1 | 0 | 0 | 2 | Inman township, Otter Tail County |
| 6,352 | 5,956 | 63 | 154 | 16 | 0 | 1 | 162 | International Falls city, Koochiching County |
| 30,856 | 27,551 | 1,234 | 114 | 1,150 | 17 | 49 | 741 | Inver Grove Heights city, Dakota County |
| 137 | 137 | 0 | 0 | 0 | 0 | 0 | 0 | Iona city, Murray County |
| 157 | 156 | 0 | 0 | 0 | 0 | 0 | 1 | Iona township, Murray County |
| 486 | 468 | 12 | 0 | 2 | 0 | 0 | 4 | Iona township, Todd County |
| 548 | 535 | 3 | 0 | 3 | 0 | 0 | 7 | Iosco township, Waseca County |
| 1,130 | 1,096 | 13 | 6 | 6 | 0 | 0 | 9 | Irondale township, Crow Wing County |
| 84 | 83 | 0 | 0 | 0 | 0 | 0 | 1 | Iron Junction city, St. Louis County |
| 642 | 607 | 4 | 8 | 0 | 3 | 0 | 20 | Iron Range township, Itasca County |
| 565 | 547 | 0 | 5 | 2 | 1 | 0 | 10 | Ironton city, Crow Wing County |
| 903 | 893 | 1 | 0 | 9 | 0 | 0 | 0 | Irving township, Kandiyohi County |
| 5,105 | 4,896 | 57 | 24 | 32 | 0 | 4 | 92 | Isanti city, Isanti County |
| 2,275 | 2,214 | 9 | 16 | 15 | 0 | 1 | 20 | Isanti township, Isanti County |
| 172 | 172 | 0 | 0 | 0 | 0 | 0 | 0 | Island Lake township, Lyon County |
| 233 | 166 | 0 | 48 | 0 | 1 | 0 | 18 | Island Lake township, Mahnommen County |
| 728 | 547 | 0 | 168 | 1 | 0 | 0 | 12 | Isle city, Mille Lacs County |
| 587 | 562 | 0 | 14 | 1 | 0 | 0 | 10 | Isle Harbor township, Mille Lacs County |
| 132 | 129 | 0 | 2 | 0 | 0 | 0 | 1 | Itasca township, Clearwater County |
| 557 | 557 | 0 | 0 | 0 | 0 | 0 | 0 | Ivanhoe city, Lincoln County |
| 3,240 | 3,053 | 17 | 12 | 113 | 0 | 0 | 45 | Jackson city, Jackson County |
| 1,005 | 963 | 9 | 8 | 16 | 0 | 2 | 7 | Jackson township, Scott County |
| 565 | 559 | 0 | 0 | 1 | 0 | 0 | 5 | Jadis township, Roseau County |
| 685 | 680 | 1 | 0 | 1 | 0 | 0 | 3 | Jamestown township, Blue Earth County |
| 2,227 | 2,186 | 9 | 6 | 4 | 1 | 4 | 17 | Janesville city, Waseca County |
| 510 | 500 | 1 | 0 | 3 | 0 | 0 | 6 | Janesville township, Waseca County |
| 291 | 289 | 0 | 1 | 0 | 0 | 0 | 1 | Janette Lake UT, St. Louis County |
| 601 | 576 | 9 | 3 | 0 | 0 | 0 | 13 | Jasper city |
| 542 | 517 | 9 | 3 | 0 | 0 | 0 | 13 | Pipestone County (part) |
| 59 | 59 | 0 | 0 | 0 | 0 | 0 | 0 | Rock County (part) |
| 234 | 231 | 0 | 0 | 0 | 0 | 0 | 3 | Jay township, Martin County |
| 343 | 331 | 0 | 1 | 1 | 0 | 0 | 10 | Jeffers city, Cottonwood County |
| 129 | 129 | 0 | 0 | 0 | 0 | 0 | 0 | Jefferson township, Houston County |
| 417 | 414 | 0 | 2 | 0 | 0 | 1 | 0 | Jenkins city, Crow Wing County |
| 356 | 354 | 0 | 0 | 0 | 0 | 1 | 1 | Jenkins township, Crow Wing County |
| 433 | 427 | 0 | 3 | 3 | 0 | 0 | 0 | Jessenland township, Sibley County |
| 317 | 302 | 0 | 11 | 0 | 0 | 0 | 4 | Jevne township, Aitkin County |
| 47 | 46 | 0 | 1 | 0 | 0 | 0 | 0 | Jewett UT, Aitkin County |
| 242 | 240 | 1 | 0 | 0 | 0 | 0 | 1 | Jo Daviess township, Faribault County |
| 28 | 28 | 0 | 0 | 0 | 0 | 0 | 0 | Johnson city, Big Stone County |
| 51 | 47 | 0 | 0 | 1 | 0 | 0 | 3 | Johnson township, Polk County |
| 152 | 151 | 1 | 0 | 0 | 0 | 0 | 0 | Johnsonville township, Redwood County |
| 277 | 267 | 0 | 5 | 2 | 0 | 0 | 3 | Jones township, Beltrami County |
| 344 | 336 | 1 | 0 | 1 | 0 | 0 | 6 | Jordan township, Fillmore County |
| 5,116 | 4,868 | 34 | 37 | 68 | 0 | 5 | 104 | Jordan city, Scott County |
| 550 | 548 | 1 | 0 | 1 | 0 | 0 | 0 | Judson township, Blue Earth County |
| 111 | 111 | 0 | 0 | 0 | 0 | 0 | 0 | Jupiter township, Kittson County |
| 129 | 129 | 0 | 0 | 0 | 0 | 0 | 0 | Kabetogama township, St. Louis County |
| 327 | 320 | 4 | 0 | 2 | 0 | 0 | 1 | Kalevala township, Carlton County |
| 1,023 | 1,006 | 1 | 0 | 8 | 5 | 0 | 3 | Kalmar township, Olmsted County |

Table 4.

Race and Hispanic or Latino Origin: 2010—Con.

[For information on confidentiality protection, nonsampling error, and definitions, see Selected Appendixes at <www.census.gov/prod/cen2010/cph-1-a.pdf>]

| State County Place and County Subdivision | Total population | Race | | | | | | | Two or More Races | Hispanic or Latino (of any race) |
|--|---------------------|----------|---------------------------------|--|-------|--|--------------------|----|-------------------------|--|
| | | One race | | | | | | | | |
| | | White | Black or African American | American Indian and Alaska Native | Asian | Native Hawaiian and Other Pacific Islander | Some Other Race | | | |
| PLACE AND COUNTY SUBDIVISION—Con. | | | | | | | | | | |
| Kanabec township, Kanabec County..... | 943 | 912 | 2 | 11 | 5 | 0 | 0 | 13 | 4 | |
| Kanaranzi township, Rock County..... | 247 | 243 | 1 | 2 | 0 | 0 | 0 | 1 | 4 | |
| Kandiyohi city, Kandiyohi County..... | 491 | 454 | 0 | 2 | 2 | 0 | 17 | 16 | 28 | |
| Kandiyohi township, Kandiyohi County..... | 636 | 629 | 0 | 0 | 0 | 0 | 5 | 2 | 16 | |
| Kandota township, Todd County..... | 729 | 717 | 0 | 2 | 1 | 0 | 0 | 9 | 0 | |
| Karlstad city, Kittson County..... | 760 | 753 | 2 | 1 | 2 | 0 | 0 | 2 | 3 | |
| Kasota city, Le Sueur County..... | 675 | 639 | 8 | 4 | 5 | 0 | 6 | 13 | 15 | |
| Kasota township, Le Sueur County..... | 1,581 | 1,562 | 0 | 0 | 2 | 0 | 13 | 4 | 33 | |
| Kasson city, Dodge County..... | 5,931 | 5,696 | 24 | 16 | 29 | 0 | 69 | 97 | 250 | |
| Kathio township, Mille Lacs County..... | 1,627 | 536 | 9 | 1,020 | 5 | 0 | 3 | 54 | 32 | |
| Keene township, Clay County..... | 155 | 147 | 2 | 3 | 0 | 0 | 1 | 2 | 1 | |
| Keewatin city, Itasca County..... | 1,068 | 1,023 | 5 | 14 | 2 | 0 | 1 | 23 | 3 | |
| Kego township, Cass County..... | 505 | 426 | 1 | 66 | 1 | 0 | 0 | 11 | 1 | |
| Kelliher city, Beltrami County..... | 262 | 243 | 0 | 14 | 1 | 0 | 3 | 1 | 5 | |
| Kelliher township, Beltrami County..... | 130 | 124 | 0 | 5 | 0 | 0 | 1 | 0 | 1 | |
| Kellogg city, Wabasha County..... | 456 | 452 | 0 | 0 | 3 | 0 | 0 | 1 | 1 | |
| Kelsey township, St. Louis County..... | 140 | 135 | 0 | 3 | 1 | 0 | 0 | 1 | 2 | |
| Kelso township, Sibley County..... | 292 | 284 | 0 | 0 | 2 | 0 | 0 | 6 | 0 | |
| Kennedy city, Kittson County..... | 193 | 190 | 0 | 0 | 2 | 0 | 0 | 1 | 8 | |
| Kenneth city, Rock County..... | 68 | 68 | 0 | 0 | 0 | 0 | 0 | 0 | 0 | |
| Kensington city, Douglas County..... | 292 | 283 | 1 | 3 | 0 | 0 | 1 | 4 | 8 | |
| Kent city, Wilkin County..... | 81 | 81 | 0 | 0 | 0 | 0 | 0 | 0 | 0 | |
| Kenyon city, Goodhue County..... | 1,815 | 1,722 | 3 | 4 | 3 | 0 | 69 | 14 | 157 | |
| Kenyon township, Goodhue County..... | 393 | 389 | 0 | 0 | 0 | 0 | 4 | 0 | 4 | |
| Kerkhoven city, Swift County..... | 759 | 737 | 0 | 2 | 0 | 0 | 19 | 1 | 93 | |
| Kerkhoven township, Swift County..... | 236 | 232 | 1 | 0 | 0 | 0 | 3 | 0 | 3 | |
| Kerrick city, Pine County..... | 65 | 62 | 0 | 2 | 0 | 0 | 0 | 1 | 0 | |
| Kerrick township, Pine County..... | 325 | 312 | 2 | 4 | 1 | 0 | 1 | 5 | 6 | |
| Kertsonville township, Polk County..... | 94 | 93 | 0 | 1 | 0 | 0 | 0 | 0 | 0 | |
| Kettle River city, Carlton County..... | 180 | 166 | 0 | 3 | 0 | 0 | 0 | 11 | 1 | |
| Kettle River township, Pine County..... | 504 | 497 | 0 | 3 | 1 | 0 | 2 | 1 | 4 | |
| Keystone township, Polk County..... | 91 | 87 | 0 | 0 | 0 | 0 | 0 | 4 | 0 | |
| Kiel township, Lake of the Woods County.... | 1 | 1 | 0 | 0 | 0 | 0 | 0 | 0 | 0 | |
| Kiester city, Faribault County..... | 501 | 487 | 0 | 0 | 2 | 0 | 6 | 6 | 21 | |
| Kiester township, Faribault County..... | 260 | 251 | 0 | 0 | 1 | 0 | 4 | 4 | 8 | |
| Kildare township, Swift County..... | 151 | 149 | 0 | 0 | 0 | 0 | 0 | 2 | 9 | |
| Kilkenny city, Le Sueur County..... | 134 | 133 | 0 | 0 | 0 | 0 | 1 | 0 | 1 | |
| Kilkenny township, Le Sueur County..... | 404 | 398 | 1 | 0 | 1 | 0 | 0 | 4 | 1 | |
| Kimball township, Jackson County..... | 129 | 124 | 0 | 0 | 0 | 0 | 5 | 0 | 7 | |
| Kimball city, Stearns County..... | 762 | 738 | 4 | 1 | 2 | 0 | 2 | 15 | 8 | |
| Kimberly township, Aitkin County..... | 195 | 192 | 0 | 1 | 1 | 0 | 0 | 1 | 1 | |
| Kinbrae city, Nobles County..... | 12 | 12 | 0 | 0 | 0 | 0 | 0 | 0 | 0 | |
| King township, Polk County..... | 219 | 213 | 3 | 0 | 0 | 0 | 2 | 1 | 2 | |
| Kinghurst township, Itasca County..... | 106 | 105 | 0 | 0 | 0 | 0 | 0 | 1 | 0 | |
| Kingman township, Renville County..... | 201 | 201 | 0 | 0 | 0 | 0 | 0 | 0 | 4 | |
| Kingston city, Meeker County..... | 161 | 156 | 0 | 1 | 1 | 0 | 0 | 3 | 3 | |
| Kingston township, Meeker County..... | 1,256 | 1,232 | 5 | 1 | 1 | 0 | 8 | 9 | 21 | |
| Kinney city, St. Louis County..... | 169 | 165 | 0 | 2 | 0 | 0 | 0 | 2 | 0 | |
| Kintire township, Redwood County..... | 182 | 181 | 0 | 0 | 0 | 0 | 1 | 0 | 6 | |
| Klondike UT, Kittson County..... | 0 | 0 | 0 | 0 | 0 | 0 | 0 | 0 | 0 | |
| Knife Lake township, Kanabec County..... | 1,156 | 1,134 | 4 | 2 | 8 | 0 | 0 | 8 | 6 | |
| Knute township, Polk County..... | 519 | 507 | 0 | 1 | 6 | 0 | 0 | 5 | 0 | |
| Kragero township, Chippewa County..... | 125 | 116 | 3 | 0 | 0 | 6 | 0 | 0 | 0 | |
| Kragnes township, Clay County..... | 293 | 289 | 0 | 0 | 2 | 0 | 0 | 2 | 0 | |
| Krain township, Stearns County..... | 981 | 975 | 1 | 1 | 0 | 0 | 0 | 4 | 7 | |
| Kratka township, Pennington County..... | 131 | 128 | 2 | 0 | 1 | 0 | 0 | 0 | 4 | |
| Kroschel township, Kanabec County..... | 216 | 214 | 0 | 1 | 0 | 0 | 0 | 1 | 0 | |
| Kugler township, St. Louis County..... | 175 | 155 | 1 | 15 | 0 | 0 | 0 | 4 | 0 | |
| Kurtz township, Clay County..... | 293 | 278 | 1 | 4 | 1 | 0 | 3 | 6 | 6 | |
| Lac qui Parle township, Lac qui Parle County..... | 178 | 177 | 0 | 0 | 0 | 1 | 0 | 0 | 1 | |
| La Crescent city..... | 4,830 | 4,659 | 40 | 5 | 31 | 1 | 6 | 88 | 53 | |
| Houston County (part)..... | 4,830 | 4,659 | 40 | 5 | 31 | 1 | 6 | 88 | 53 | |
| Winona County (part)..... | 0 | 0 | 0 | 0 | 0 | 0 | 0 | 0 | 0 | |
| La Crescent township, Houston County..... | 1,446 | 1,424 | 1 | 1 | 10 | 1 | 1 | 8 | 1 | |
| La Crosse township, Jackson County..... | 156 | 156 | 0 | 0 | 0 | 0 | 0 | 0 | 0 | |
| Lafayette city, Nicollet County..... | 504 | 493 | 0 | 1 | 1 | 0 | 6 | 3 | 12 | |
| Lafayette township, Nicollet County..... | 694 | 689 | 0 | 0 | 0 | 0 | 0 | 5 | 3 | |
| La Garde township, Mahnommen County..... | 162 | 90 | 1 | 55 | 0 | 0 | 0 | 16 | 14 | |
| La Grand township, Douglas County..... | 4,210 | 4,143 | 6 | 5 | 18 | 0 | 4 | 34 | 30 | |
| Lake township, Roseau County..... | 2,090 | 1,824 | 14 | 39 | 167 | 0 | 4 | 42 | 11 | |
| Lake township, Wabasha County..... | 442 | 438 | 0 | 0 | 0 | 0 | 0 | 4 | 5 | |
| Lake Alice township, Hubbard County..... | 93 | 85 | 0 | 5 | 1 | 0 | 0 | 2 | 10 | |

Table 4.

Race and Hispanic or Latino Origin: 2010—Con.

[For information on confidentiality protection, nonsampling error, and definitions, see Selected Appendixes at <www.census.gov/prod/cen2010/cph-1-a.pdf>]

| Not Hispanic or Latino | | | | | | | | State County Place and County Subdivision |
|------------------------|----------|---------------------------------|---|-------|--|--------------------|-------------------------|---|
| Total | One race | | | | | | Two or More Races | |
| | White | Black or African American | American Indian and Alaska Native | Asian | Native Hawaiian and Other Pacific Islander | Some Other Race | | |
| | | | | | | | | PLACE AND COUNTY SUBDIVISION—Con. |
| 939 | 908 | 2 | 11 | 5 | 0 | 0 | 13 | Kanabec township, Kanabec County |
| 243 | 239 | 1 | 2 | 0 | 0 | 0 | 1 | Kanaranzi township, Rock County |
| 463 | 443 | 0 | 2 | 2 | 0 | 0 | 16 | Kandiyohi city, Kandiyohi County |
| 620 | 619 | 0 | 0 | 0 | 0 | 0 | 1 | Kandiyohi township, Kandiyohi County |
| 729 | 717 | 0 | 2 | 1 | 0 | 0 | 9 | Kandota township, Todd County |
| 757 | 751 | 2 | 1 | 2 | 0 | 0 | 1 | Karlstad city, Kittson County |
| 660 | 634 | 8 | 4 | 5 | 0 | 0 | 9 | Kasota city, Le Sueur County |
| 1,548 | 1,540 | 0 | 0 | 2 | 0 | 2 | 4 | Kasota township, Le Sueur County |
| 5,681 | 5,547 | 24 | 14 | 29 | 0 | 0 | 67 | Kasson city, Dodge County |
| 1,595 | 527 | 9 | 1,007 | 5 | 0 | 0 | 47 | Kathio township, Mille Lacs County |
| 154 | 147 | 2 | 3 | 0 | 0 | 0 | 2 | Keene township, Clay County |
| 1,065 | 1,022 | 5 | 14 | 2 | 0 | 0 | 22 | Keewatin city, Itasca County |
| 504 | 426 | 1 | 65 | 1 | 0 | 0 | 11 | Kego township, Cass County |
| 257 | 242 | 0 | 13 | 1 | 0 | 0 | 1 | Kelliher city, Beltrami County |
| 129 | 124 | 0 | 5 | 0 | 0 | 0 | 0 | Kelliher township, Beltrami County |
| 455 | 451 | 0 | 0 | 3 | 0 | 0 | 1 | Kellogg city, Wabasha County |
| 138 | 135 | 0 | 1 | 1 | 0 | 0 | 1 | Kelsey township, St. Louis County |
| 292 | 284 | 0 | 0 | 2 | 0 | 0 | 6 | Kelso township, Sibley County |
| 185 | 183 | 0 | 0 | 2 | 0 | 0 | 0 | Kennedy city, Kittson County |
| 68 | 68 | 0 | 0 | 0 | 0 | 0 | 0 | Kenneth city, Rock County |
| 284 | 283 | 1 | 0 | 0 | 0 | 0 | 0 | Kensington city, Douglas County |
| 81 | 81 | 0 | 0 | 0 | 0 | 0 | 0 | Kent city, Wilkin County |
| 1,658 | 1,637 | 3 | 4 | 3 | 0 | 0 | 11 | Kenyon city, Goodhue County |
| 389 | 389 | 0 | 0 | 0 | 0 | 0 | 0 | Kenyon township, Goodhue County |
| 666 | 664 | 0 | 2 | 0 | 0 | 0 | 0 | Kerkhoven city, Swift County |
| 233 | 232 | 1 | 0 | 0 | 0 | 0 | 0 | Kerkhoven township, Swift County |
| 65 | 62 | 0 | 2 | 0 | 0 | 0 | 1 | Kerrick city, Pine County |
| 319 | 309 | 1 | 4 | 1 | 0 | 0 | 4 | Kerrick township, Pine County |
| 94 | 93 | 0 | 1 | 0 | 0 | 0 | 0 | Kertsonville township, Polk County |
| 179 | 165 | 0 | 3 | 0 | 0 | 0 | 11 | Kettle River city, Carlton County |
| 500 | 495 | 0 | 3 | 1 | 0 | 0 | 1 | Kettle River township, Pine County |
| 91 | 87 | 0 | 0 | 0 | 0 | 0 | 4 | Keystone township, Polk County |
| 1 | 1 | 0 | 0 | 0 | 0 | 0 | 0 | Kiel township, Lake of the Woods County |
| 480 | 475 | 0 | 0 | 2 | 0 | 0 | 3 | Kiester city, Faribault County |
| 252 | 248 | 0 | 0 | 1 | 0 | 0 | 3 | Kiester township, Faribault County |
| 142 | 140 | 0 | 0 | 0 | 0 | 0 | 2 | Kildare township, Swift County |
| 133 | 133 | 0 | 0 | 0 | 0 | 0 | 0 | Kilkenny city, Le Sueur County |
| 403 | 397 | 1 | 0 | 1 | 0 | 0 | 4 | Kilkenny township, Le Sueur County |
| 122 | 122 | 0 | 0 | 0 | 0 | 0 | 0 | Kimball township, Jackson County |
| 754 | 735 | 4 | 1 | 2 | 0 | 0 | 12 | Kimball city, Stearns County |
| 194 | 191 | 0 | 1 | 1 | 0 | 0 | 1 | Kimberly township, Aitkin County |
| 12 | 12 | 0 | 0 | 0 | 0 | 0 | 0 | Kinbrae city, Nobles County |
| 217 | 213 | 3 | 0 | 0 | 0 | 0 | 1 | King township, Polk County |
| 106 | 105 | 0 | 0 | 0 | 0 | 0 | 1 | Kinghurst township, Itasca County |
| 197 | 197 | 0 | 0 | 0 | 0 | 0 | 0 | Kingman township, Renville County |
| 158 | 153 | 0 | 1 | 1 | 0 | 0 | 3 | Kingston city, Meeker County |
| 1,235 | 1,219 | 5 | 1 | 1 | 0 | 0 | 9 | Kingston township, Meeker County |
| 169 | 165 | 0 | 2 | 0 | 0 | 0 | 2 | Kinney city, St. Louis County |
| 176 | 176 | 0 | 0 | 0 | 0 | 0 | 0 | Kintire township, Redwood County |
| 0 | 0 | 0 | 0 | 0 | 0 | 0 | 0 | Klondike UT, Kittson County |
| 1,150 | 1,129 | 3 | 2 | 8 | 0 | 0 | 8 | Knife Lake township, Kanabec County |
| 519 | 507 | 0 | 1 | 6 | 0 | 0 | 5 | Knute township, Polk County |
| 125 | 116 | 3 | 0 | 0 | 6 | 0 | 0 | Kragero township, Chippewa County |
| 293 | 289 | 0 | 0 | 2 | 0 | 0 | 2 | Kragnes township, Clay County |
| 974 | 968 | 1 | 1 | 0 | 0 | 0 | 4 | Krain township, Stearns County |
| 127 | 126 | 0 | 0 | 1 | 0 | 0 | 0 | Kratka township, Pennington County |
| 216 | 214 | 0 | 1 | 0 | 0 | 0 | 1 | Kroschel township, Kanabec County |
| 175 | 155 | 1 | 15 | 0 | 0 | 0 | 4 | Kugler township, St. Louis County |
| 287 | 278 | 1 | 4 | 1 | 0 | 0 | 3 | Kurtz township, Clay County |
| 177 | 176 | 0 | 0 | 0 | 1 | 0 | 0 | Lac qui Parle township, Lac qui Parle County |
| 4,777 | 4,623 | 38 | 5 | 31 | 1 | 2 | 77 | La Crescent city |
| 4,777 | 4,623 | 38 | 5 | 31 | 1 | 2 | 77 | Houston County (part) |
| 0 | 0 | 0 | 0 | 0 | 0 | 0 | 0 | Winona County (part) |
| 1,445 | 1,423 | 1 | 1 | 10 | 1 | 1 | 8 | La Crescent township, Houston County |
| 156 | 156 | 0 | 0 | 0 | 0 | 0 | 0 | La Crosse township, Jackson County |
| 492 | 487 | 0 | 1 | 1 | 0 | 0 | 3 | Lafayette city, Nicollet County |
| 691 | 687 | 0 | 0 | 0 | 0 | 0 | 4 | Lafayette township, Nicollet County |
| 148 | 90 | 1 | 41 | 0 | 0 | 0 | 16 | La Garde township, Mahnommen County |
| 4,180 | 4,118 | 6 | 5 | 18 | 0 | 2 | 31 | La Grand township, Douglas County |
| 2,079 | 1,822 | 14 | 39 | 163 | 0 | 1 | 40 | Lake township, Roseau County |
| 437 | 437 | 0 | 0 | 0 | 0 | 0 | 0 | Lake township, Wabasha County |
| 83 | 79 | 0 | 4 | 0 | 0 | 0 | 0 | Lake Alice township, Hubbard County |

Table 4.

Race and Hispanic or Latino Origin: 2010—Con.

[For information on confidentiality protection, nonsampling error, and definitions, see Selected Appendixes at <www.census.gov/prod/cen2010/cph-1-a.pdf>]

| State County Place and County Subdivision | Total population | Race | | | | | | Two or More Races | Hispanic or Latino (of any race) |
|--|---------------------|----------|---------------------------------|--|-------|--|--------------------|-------------------------|--|
| | | One race | | | | | | | |
| | | White | Black or African American | American Indian and Alaska Native | Asian | Native Hawaiian and Other Pacific Islander | Some Other Race | | |
| PLACE AND COUNTY SUBDIVISION—Con. | | | | | | | | | |
| Lake Andrew township, Kandiyohi County... | 982 | 978 | 0 | 0 | 2 | 0 | 2 | 0 | 5 |
| Lake Belt township, Martin County..... | 189 | 172 | 1 | 1 | 1 | 0 | 11 | 3 | 12 |
| Lake Benton city, Lincoln County..... | 683 | 674 | 1 | 0 | 0 | 0 | 0 | 8 | 2 |
| Lake Benton township, Lincoln County..... | 241 | 233 | 3 | 0 | 2 | 0 | 0 | 3 | 0 |
| Lake Bronson city, Kittson County..... | 229 | 227 | 0 | 0 | 0 | 0 | 0 | 2 | 0 |
| Lake City city..... | 5,063 | 4,827 | 26 | 14 | 43 | 0 | 66 | 87 | 164 |
| Goodhue County (part)..... | 747 | 714 | 8 | 3 | 6 | 0 | 0 | 16 | 5 |
| Wabasha County (part)..... | 4,316 | 4,113 | 18 | 11 | 37 | 0 | 66 | 71 | 159 |
| Lake Crystal city, Blue Earth County..... | 2,549 | 2,480 | 20 | 6 | 17 | 2 | 6 | 18 | 34 |
| Lake Edward township, Crow Wing County.. | 2,085 | 2,041 | 5 | 7 | 5 | 0 | 9 | 18 | 19 |
| Lake Elizabeth township, Kandiyohi County. | 233 | 232 | 0 | 0 | 0 | 1 | 0 | 0 | 4 |
| Lake Elmo city, Washington County..... | 8,069 | 7,451 | 65 | 28 | 266 | 1 | 107 | 151 | 279 |
| Lake Emma township, Hubbard County..... | 985 | 953 | 1 | 7 | 1 | 0 | 3 | 20 | 17 |
| Lake Eunice township, Becker County..... | 1,538 | 1,485 | 5 | 15 | 1 | 0 | 3 | 29 | 21 |
| Lakefield city, Jackson County..... | 1,694 | 1,660 | 13 | 0 | 2 | 0 | 12 | 7 | 37 |
| Lake Fremont township, Martin County..... | 162 | 160 | 0 | 0 | 0 | 0 | 2 | 0 | 8 |
| Lake George CDP, Hubbard County..... | 230 | 219 | 0 | 3 | 3 | 0 | 0 | 5 | 7 |
| Lake George township, Hubbard County..... | 378 | 360 | 2 | 7 | 3 | 0 | 0 | 6 | 12 |
| Lake George township, Stearns County..... | 335 | 328 | 0 | 0 | 0 | 0 | 0 | 7 | 7 |
| Lake Grove township, Mahnommen County.... | 189 | 123 | 0 | 42 | 0 | 0 | 0 | 24 | 4 |
| Lake Hanska township, Brown County..... | 339 | 334 | 1 | 0 | 3 | 0 | 1 | 0 | 2 |
| Lake Hattie township, Hubbard County..... | 202 | 184 | 0 | 16 | 0 | 0 | 0 | 2 | 4 |
| Lake Henry city, Stearns County..... | 103 | 103 | 0 | 0 | 0 | 0 | 0 | 0 | 0 |
| Lake Henry township, Stearns County..... | 278 | 273 | 0 | 0 | 0 | 0 | 0 | 5 | 4 |
| Lake Ida township, Norman County..... | 160 | 153 | 3 | 1 | 0 | 0 | 0 | 3 | 1 |
| Lake Jessie township, Itasca County..... | 303 | 298 | 0 | 3 | 2 | 0 | 0 | 0 | 0 |
| Lake Johanna township, Pope County..... | 139 | 136 | 0 | 0 | 1 | 0 | 0 | 2 | 5 |
| Lakeland city, Washington County..... | 1,796 | 1,745 | 6 | 3 | 20 | 1 | 4 | 17 | 21 |
| Lakeland Shores city, Washington County... | 311 | 308 | 0 | 0 | 1 | 0 | 1 | 1 | 4 |
| Lake Lillian city, Kandiyohi County..... | 238 | 234 | 1 | 0 | 1 | 0 | 0 | 2 | 5 |
| Lake Lillian township, Kandiyohi County..... | 190 | 189 | 0 | 0 | 0 | 0 | 0 | 1 | 5 |
| Lake Marshall township, Lyon County..... | 568 | 539 | 5 | 1 | 10 | 0 | 4 | 9 | 16 |
| Lake Mary township, Douglas County..... | 1,098 | 1,083 | 1 | 3 | 3 | 0 | 0 | 8 | 3 |
| Lake No. 1 UT, Lake County..... | 154 | 151 | 0 | 1 | 1 | 0 | 0 | 1 | 4 |
| Lake No. 2 UT, Lake County..... | 2,094 | 2,052 | 1 | 5 | 10 | 0 | 2 | 24 | 12 |
| Lake Park city, Becker County..... | 783 | 754 | 1 | 15 | 2 | 0 | 0 | 11 | 6 |
| Lake Park township, Becker County..... | 481 | 477 | 0 | 2 | 0 | 0 | 0 | 2 | 6 |
| Lake Pleasant township, Red Lake County.. | 103 | 103 | 0 | 0 | 0 | 0 | 0 | 0 | 1 |
| Lakeport township, Hubbard County..... | 845 | 795 | 2 | 21 | 2 | 0 | 2 | 23 | 7 |
| Lake Prairie township, Nicollet County..... | 672 | 662 | 1 | 0 | 2 | 0 | 3 | 4 | 10 |
| Lake St. Croix Beach city, Washington County..... | 1,051 | 1,001 | 2 | 3 | 10 | 0 | 5 | 30 | 28 |
| Lake Sarah township, Murray County..... | 393 | 391 | 0 | 1 | 0 | 0 | 0 | 1 | 3 |
| Lake Shore city, Cass County..... | 1,004 | 994 | 3 | 1 | 1 | 0 | 1 | 4 | 9 |
| Lake Shore township, Lac qui Parle County. | 191 | 191 | 0 | 0 | 0 | 0 | 0 | 0 | 1 |
| Lakeside township, Aitkin County..... | 463 | 458 | 0 | 4 | 0 | 0 | 0 | 1 | 1 |
| Lakeside township, Cottonwood County..... | 237 | 232 | 0 | 0 | 1 | 0 | 4 | 0 | 3 |
| Lake Stay township, Lincoln County..... | 156 | 156 | 0 | 0 | 0 | 0 | 0 | 0 | 0 |
| Laketown township, Carver County..... | 2,243 | 2,103 | 11 | 3 | 76 | 0 | 7 | 43 | 28 |
| Lake Valley township, Traverse County..... | 237 | 236 | 0 | 1 | 0 | 0 | 0 | 0 | 0 |
| Lake View township, Becker County..... | 1,685 | 1,599 | 2 | 45 | 4 | 0 | 3 | 32 | 11 |
| Lakeview township, Carlton County..... | 179 | 174 | 0 | 0 | 1 | 0 | 0 | 4 | 0 |
| Lakeville city, Dakota County..... | 55,954 | 49,970 | 1,407 | 200 | 2,276 | 21 | 660 | 1,420 | 1,955 |
| Lake Wilson city, Murray County..... | 251 | 250 | 0 | 0 | 1 | 0 | 0 | 0 | 5 |
| Lakewood township, Lake of the Woods County..... | 85 | 81 | 0 | 0 | 3 | 0 | 0 | 1 | 1 |
| Lakewood township, St. Louis County..... | 2,190 | 2,134 | 9 | 13 | 10 | 0 | 5 | 19 | 20 |
| Lakin township, Morrison County..... | 450 | 445 | 0 | 3 | 1 | 0 | 0 | 1 | 4 |
| Lambert township, Red Lake County..... | 129 | 127 | 0 | 0 | 0 | 0 | 0 | 2 | 0 |
| Lamberton city, Redwood County..... | 824 | 797 | 0 | 2 | 13 | 0 | 4 | 8 | 16 |
| Lamberton township, Redwood County..... | 193 | 192 | 0 | 0 | 1 | 0 | 0 | 0 | 0 |
| Lammers township, Beltrami County..... | 592 | 556 | 0 | 9 | 0 | 0 | 2 | 25 | 11 |
| Lancaster city, Kittson County..... | 340 | 336 | 0 | 0 | 2 | 0 | 2 | 0 | 5 |
| Land township, Grant County..... | 261 | 249 | 1 | 0 | 0 | 0 | 9 | 2 | 10 |
| Landfall city, Washington County..... | 686 | 477 | 15 | 22 | 26 | 0 | 110 | 36 | 177 |
| Lanesboro city, Fillmore County..... | 754 | 737 | 2 | 1 | 0 | 0 | 2 | 12 | 7 |
| Lanesburgh township, Le Sueur County..... | 2,035 | 1,996 | 0 | 10 | 16 | 0 | 0 | 13 | 9 |
| Langhei township, Pope County..... | 177 | 177 | 0 | 0 | 0 | 0 | 0 | 0 | 0 |
| Langola township, Benton County..... | 906 | 896 | 1 | 1 | 1 | 0 | 4 | 3 | 6 |
| Langor township, Beltrami County..... | 213 | 210 | 0 | 0 | 0 | 0 | 0 | 3 | 0 |
| Lansing CDP, Mower County..... | 181 | 180 | 0 | 0 | 1 | 0 | 0 | 0 | 6 |
| Lansing township, Mower County..... | 941 | 863 | 38 | 0 | 6 | 0 | 27 | 7 | 41 |

Table 4.

Race and Hispanic or Latino Origin: 2010—Con.

[For information on confidentiality protection, nonsampling error, and definitions, see Selected Appendixes at <www.census.gov/prod/cen2010/cph-1-a.pdf>]

| Not Hispanic or Latino | | | | | | | | State County Place and County Subdivision |
|------------------------|----------|---------------------------------|--|-------|--|--------------------|-------------------------|---|
| Total | One race | | | | | | Two or More Races | |
| | White | Black or African American | American Indian and Alaska Native | Asian | Native Hawaiian and Other Pacific Islander | Some Other Race | | |
| | | | | | | | | PLACE AND COUNTY SUBDIVISION—Con. |
| 977 | 975 | 0 | 0 | 2 | 0 | 0 | 0 | Lake Andrew township, Kandiyohi County |
| 177 | 172 | 1 | 0 | 1 | 0 | 0 | 3 | Lake Belt township, Martin County |
| 681 | 673 | 1 | 0 | 0 | 0 | 0 | 7 | Lake Benton city, Lincoln County |
| 241 | 233 | 3 | 0 | 2 | 0 | 0 | 3 | Lake Benton township, Lincoln County |
| 229 | 227 | 0 | 0 | 0 | 0 | 0 | 2 | Lake Bronson city, Kittson County |
| 4,899 | 4,755 | 26 | 8 | 42 | 0 | 1 | 67 | Lake City city |
| 742 | 713 | 8 | 2 | 6 | 0 | 0 | 13 | Goodhue County (part) |
| 4,157 | 4,042 | 18 | 6 | 36 | 0 | 1 | 54 | Wabasha County (part) |
| 2,515 | 2,451 | 20 | 5 | 17 | 2 | 3 | 17 | Lake Crystal city, Blue Earth County |
| 2,066 | 2,033 | 5 | 6 | 5 | 0 | 0 | 17 | Lake Edward township, Crow Wing County |
| 229 | 229 | 0 | 0 | 0 | 0 | 0 | 0 | Lake Elizabeth township, Kandiyohi County |
| 7,790 | 7,288 | 62 | 27 | 263 | 1 | 6 | 143 | Lake Elmo city, Washington County |
| 968 | 939 | 1 | 7 | 1 | 0 | 0 | 20 | Lake Emma township, Hubbard County |
| 1,517 | 1,475 | 4 | 15 | 1 | 0 | 0 | 22 | Lake Eunice township, Becker County |
| 1,657 | 1,635 | 13 | 0 | 2 | 0 | 0 | 7 | Lakefield city, Jackson County |
| 154 | 154 | 0 | 0 | 0 | 0 | 0 | 0 | Lake Fremont township, Martin County |
| 223 | 217 | 0 | 2 | 3 | 0 | 0 | 1 | Lake George CDP, Hubbard County |
| 366 | 353 | 2 | 6 | 3 | 0 | 0 | 2 | Lake George township, Hubbard County |
| 328 | 328 | 0 | 0 | 0 | 0 | 0 | 0 | Lake George township, Stearns County |
| 185 | 121 | 0 | 40 | 0 | 0 | 0 | 24 | Lake Grove township, Mahnomon County |
| 337 | 333 | 1 | 0 | 3 | 0 | 0 | 0 | Lake Hanska township, Brown County |
| 198 | 180 | 0 | 16 | 0 | 0 | 0 | 2 | Lake Hattie township, Hubbard County |
| 103 | 103 | 0 | 0 | 0 | 0 | 0 | 0 | Lake Henry city, Stearns County |
| 274 | 273 | 0 | 0 | 0 | 0 | 0 | 1 | Lake Henry township, Stearns County |
| 159 | 153 | 2 | 1 | 0 | 0 | 0 | 3 | Lake Ida township, Norman County |
| 303 | 298 | 0 | 3 | 2 | 0 | 0 | 0 | Lake Jessie township, Itasca County |
| 134 | 131 | 0 | 0 | 1 | 0 | 0 | 2 | Lake Johanna township, Pope County |
| 1,775 | 1,730 | 5 | 3 | 20 | 1 | 0 | 16 | Lakeland city, Washington County |
| 307 | 305 | 0 | 0 | 1 | 0 | 0 | 1 | Lakeland Shores city, Washington County |
| 233 | 229 | 1 | 0 | 1 | 0 | 0 | 2 | Lake Lillian city, Kandiyohi County |
| 185 | 184 | 0 | 0 | 0 | 0 | 0 | 1 | Lake Lillian township, Kandiyohi County |
| 552 | 531 | 5 | 1 | 10 | 0 | 0 | 5 | Lake Marshall township, Lyon County |
| 1,095 | 1,080 | 1 | 3 | 3 | 0 | 0 | 8 | Lake Mary township, Douglas County |
| 150 | 147 | 0 | 1 | 1 | 0 | 0 | 1 | Lake No. 1 UT, Lake County |
| 2,082 | 2,042 | 1 | 5 | 10 | 0 | 0 | 24 | Lake No. 2 UT, Lake County |
| 777 | 750 | 1 | 15 | 2 | 0 | 0 | 9 | Lake Park city, Becker County |
| 475 | 473 | 0 | 0 | 0 | 0 | 0 | 2 | Lake Park township, Becker County |
| 102 | 102 | 0 | 0 | 0 | 0 | 0 | 0 | Lake Pleasant township, Red Lake County |
| 838 | 790 | 2 | 21 | 2 | 0 | 0 | 23 | Lakeport township, Hubbard County |
| 662 | 656 | 1 | 0 | 2 | 0 | 1 | 2 | Lake Prairie township, Nicollet County |
| 1,023 | 984 | 2 | 1 | 10 | 0 | 1 | 25 | Lake St. Croix Beach city, Washington County |
| 390 | 388 | 0 | 1 | 0 | 0 | 0 | 1 | Lake Sarah township, Murray County |
| 995 | 987 | 3 | 1 | 1 | 0 | 0 | 3 | Lake Shore city, Cass County |
| 190 | 190 | 0 | 0 | 0 | 0 | 0 | 0 | Lake Shore township, Lac qui Parle County |
| 462 | 457 | 0 | 4 | 0 | 0 | 0 | 1 | Lakeside township, Aitkin County |
| 234 | 232 | 0 | 0 | 1 | 0 | 1 | 0 | Lakeside township, Cottonwood County |
| 156 | 156 | 0 | 0 | 0 | 0 | 0 | 0 | Lake Stay township, Lincoln County |
| 2,215 | 2,086 | 11 | 3 | 76 | 0 | 0 | 39 | Laketown township, Carver County |
| 237 | 236 | 0 | 1 | 0 | 0 | 0 | 0 | Lake Valley township, Traverse County |
| 1,674 | 1,591 | 2 | 45 | 4 | 0 | 0 | 32 | Lake View township, Becker County |
| 179 | 174 | 0 | 0 | 1 | 0 | 0 | 4 | Lakeview township, Carlton County |
| 53,999 | 48,857 | 1,386 | 178 | 2,264 | 21 | 115 | 1,178 | Lakeville city, Dakota County |
| 246 | 245 | 0 | 0 | 1 | 0 | 0 | 0 | Lake Wilson city, Murray County |
| 84 | 81 | 0 | 0 | 3 | 0 | 0 | 0 | Lakewood township, Lake of the Woods County |
| 2,170 | 2,121 | 9 | 11 | 10 | 0 | 0 | 19 | Lakewood township, St. Louis County |
| 446 | 441 | 0 | 3 | 1 | 0 | 0 | 1 | Lakin township, Morrison County |
| 129 | 127 | 0 | 0 | 0 | 0 | 0 | 2 | Lambert township, Red Lake County |
| 808 | 786 | 0 | 2 | 13 | 0 | 0 | 7 | Lamberton city, Redwood County |
| 193 | 192 | 0 | 0 | 1 | 0 | 0 | 0 | Lamberton township, Redwood County |
| 581 | 550 | 0 | 9 | 0 | 0 | 0 | 22 | Lammers township, Beltrami County |
| 335 | 333 | 0 | 0 | 2 | 0 | 0 | 0 | Lancaster city, Kittson County |
| 251 | 248 | 1 | 0 | 0 | 0 | 0 | 2 | Land township, Grant County |
| 509 | 428 | 15 | 15 | 26 | 0 | 0 | 25 | Landfall city, Washington County |
| 747 | 733 | 2 | 1 | 0 | 0 | 0 | 11 | Lanesboro city, Fillmore County |
| 2,026 | 1,989 | 0 | 10 | 16 | 0 | 0 | 11 | Lanesburgh township, Le Sueur County |
| 177 | 177 | 0 | 0 | 0 | 0 | 0 | 0 | Langhei township, Pope County |
| 900 | 895 | 1 | 1 | 1 | 0 | 0 | 2 | Langola township, Benton County |
| 213 | 210 | 0 | 0 | 0 | 0 | 0 | 3 | Langor township, Beltrami County |
| 175 | 174 | 0 | 0 | 1 | 0 | 0 | 0 | Lansing CDP, Mower County |
| 900 | 850 | 35 | 0 | 6 | 0 | 4 | 5 | Lansing township, Mower County |

Table 4.

Race and Hispanic or Latino Origin: 2010—Con.

[For information on confidentiality protection, nonsampling error, and definitions, see Selected Appendixes at <www.census.gov/prod/cen2010/cph-1-a.pdf>]

| State County Place and County Subdivision | Total population | Race | | | | | | | Two or More Races | Hispanic or Latino (of any race) |
|---|---------------------|----------|---------------------------------|---|-------|--|--------------------|-----|-------------------------|--|
| | | One race | | | | | | | | |
| | | White | Black or African American | American Indian and Alaska Native | Asian | Native Hawaiian and Other Pacific Islander | Some Other Race | | | |
| PLACE AND COUNTY SUBDIVISION—Con. | | | | | | | | | | |
| Laona township, Roseau County..... | 543 | 530 | 3 | 0 | 8 | 0 | 0 | 2 | 1 | |
| Laporte city, Hubbard County..... | 111 | 97 | 1 | 5 | 0 | 0 | 0 | 8 | 1 | |
| La Prairie township, Clearwater County..... | 356 | 83 | 0 | 262 | 0 | 0 | 1 | 10 | 11 | |
| La Prairie city, Itasca County..... | 665 | 609 | 4 | 19 | 0 | 0 | 1 | 32 | 6 | |
| Larkin township, Nobles County..... | 188 | 184 | 3 | 0 | 0 | 0 | 0 | 1 | 0 | |
| La Salle city, Watonwan County..... | 87 | 81 | 1 | 1 | 0 | 0 | 1 | 3 | 4 | |
| Lastrup city, Morrison County..... | 104 | 104 | 0 | 0 | 0 | 0 | 0 | 0 | 0 | |
| Lauderdale city, Ramsey County..... | 2,379 | 1,692 | 127 | 8 | 459 | 1 | 23 | 69 | 80 | |
| Lavell township, St. Louis County..... | 303 | 298 | 0 | 3 | 0 | 0 | 0 | 2 | 2 | |
| Lawrence township, Grant County..... | 84 | 79 | 1 | 0 | 1 | 0 | 0 | 3 | 1 | |
| Lawrence township, Itasca County..... | 438 | 425 | 0 | 6 | 0 | 0 | 0 | 7 | 3 | |
| Leaf Lake township, Otter Tail County..... | 560 | 557 | 1 | 0 | 0 | 0 | 2 | 0 | 3 | |
| Leaf Mountain township, Otter Tail County... | 326 | 319 | 0 | 1 | 0 | 0 | 0 | 6 | 0 | |
| Leaf River township, Wadena County..... | 531 | 497 | 24 | 7 | 0 | 0 | 1 | 2 | 13 | |
| Leaf Valley township, Douglas County..... | 457 | 451 | 0 | 1 | 2 | 0 | 0 | 3 | 6 | |
| Leavenworth township, Brown County..... | 287 | 286 | 0 | 0 | 0 | 0 | 0 | 1 | 0 | |
| Le Center city, Le Sueur County..... | 2,499 | 2,230 | 5 | 5 | 34 | 1 | 211 | 13 | 525 | |
| Lee township, Aitkin County..... | 50 | 48 | 0 | 2 | 0 | 0 | 0 | 0 | 0 | |
| Lee township, Beltrami County..... | 51 | 49 | 1 | 0 | 0 | 0 | 0 | 1 | 1 | |
| Lee township, Norman County..... | 128 | 122 | 0 | 0 | 1 | 0 | 0 | 5 | 0 | |
| Leech Lake township, Cass County..... | 436 | 318 | 0 | 106 | 1 | 0 | 1 | 10 | 12 | |
| Leeds township, Murray County..... | 210 | 205 | 0 | 2 | 0 | 0 | 0 | 3 | 5 | |
| Leenthrop township, Chippewa County..... | 243 | 234 | 1 | 6 | 1 | 0 | 1 | 0 | 1 | |
| Leiding township, St. Louis County..... | 400 | 318 | 0 | 71 | 4 | 0 | 0 | 7 | 3 | |
| Leigh township, Morrison County..... | 212 | 211 | 0 | 1 | 0 | 0 | 0 | 0 | 0 | |
| Lemond township, Steele County..... | 501 | 489 | 0 | 0 | 2 | 0 | 4 | 6 | 13 | |
| Lengby city, Polk County..... | 86 | 82 | 0 | 2 | 0 | 0 | 2 | 0 | 5 | |
| Lent township, Chisago County..... | 3,091 | 2,992 | 13 | 8 | 42 | 1 | 1 | 34 | 46 | |
| Leon township, Clearwater County..... | 345 | 335 | 0 | 6 | 2 | 0 | 0 | 2 | 0 | |
| Leon township, Goodhue County..... | 885 | 863 | 3 | 2 | 6 | 0 | 6 | 5 | 21 | |
| Leonard city, Clearwater County..... | 41 | 41 | 0 | 0 | 0 | 0 | 0 | 0 | 0 | |
| Leonardsville township, Traverse County..... | 107 | 107 | 0 | 0 | 0 | 0 | 0 | 0 | 0 | |
| Leonidas city, St. Louis County..... | 52 | 50 | 0 | 1 | 0 | 0 | 0 | 1 | 0 | |
| Leota CDP, Nobles County..... | 209 | 202 | 0 | 4 | 0 | 0 | 0 | 3 | 4 | |
| Leota township, Nobles County..... | 390 | 380 | 0 | 4 | 1 | 0 | 2 | 3 | 7 | |
| Le Roy township, Blue Earth County..... | 746 | 733 | 1 | 0 | 5 | 0 | 1 | 6 | 6 | |
| Le Roy city, Mower County..... | 929 | 922 | 0 | 1 | 1 | 0 | 2 | 3 | 5 | |
| Le Roy township, Mower County..... | 354 | 338 | 0 | 1 | 2 | 0 | 12 | 1 | 18 | |
| Le Sauk township, Stearns County..... | 1,766 | 1,667 | 16 | 5 | 46 | 2 | 6 | 24 | 19 | |
| Leslie township, Todd County..... | 642 | 626 | 3 | 0 | 3 | 0 | 0 | 10 | 1 | |
| Lessor township, Polk County..... | 175 | 173 | 0 | 1 | 0 | 0 | 0 | 1 | 0 | |
| Lester Prairie city, McLeod County..... | 1,730 | 1,624 | 4 | 3 | 19 | 0 | 65 | 15 | 161 | |
| Le Sueur city..... | 4,058 | 3,677 | 32 | 12 | 34 | 2 | 240 | 61 | 484 | |
| Le Sueur County (part)..... | 4,048 | 3,667 | 32 | 12 | 34 | 2 | 240 | 61 | 484 | |
| Nicollet County (part)..... | 10 | 10 | 0 | 0 | 0 | 0 | 0 | 0 | 0 | |
| Sibley County (part)..... | 0 | 0 | 0 | 0 | 0 | 0 | 0 | 0 | 0 | |
| Leven township, Pope County..... | 499 | 494 | 1 | 0 | 0 | 0 | 1 | 3 | 1 | |
| Lewis township, Mille Lacs County..... | 52 | 42 | 0 | 0 | 0 | 0 | 2 | 8 | 2 | |
| Lewiston city, Winona County..... | 1,620 | 1,571 | 20 | 2 | 11 | 0 | 7 | 9 | 21 | |
| Lewisville city, Watonwan County..... | 250 | 236 | 4 | 1 | 3 | 0 | 0 | 6 | 33 | |
| Lexington city, Anoka County..... | 2,049 | 1,800 | 56 | 23 | 62 | 2 | 54 | 52 | 117 | |
| Lexington township, Le Sueur County..... | 707 | 692 | 1 | 0 | 2 | 1 | 8 | 3 | 10 | |
| Libby township, Aitkin County..... | 45 | 43 | 0 | 2 | 0 | 0 | 0 | 0 | 0 | |
| Liberty township, Beltrami County..... | 730 | 668 | 0 | 20 | 9 | 0 | 0 | 33 | 7 | |
| Liberty township, Itasca County..... | 62 | 62 | 0 | 0 | 0 | 0 | 0 | 0 | 0 | |
| Liberty township, Polk County..... | 108 | 106 | 0 | 0 | 0 | 0 | 0 | 2 | 1 | |
| Lida township, Otter Tail County..... | 757 | 742 | 2 | 4 | 0 | 0 | 5 | 4 | 8 | |
| Lien township, Grant County..... | 111 | 110 | 0 | 0 | 0 | 0 | 1 | 0 | 1 | |
| Lilydale city, Dakota County..... | 623 | 595 | 8 | 0 | 14 | 0 | 2 | 4 | 5 | |
| Lima township, Cass County..... | 101 | 96 | 1 | 0 | 0 | 0 | 0 | 4 | 3 | |
| Lime township, Blue Earth County..... | 1,395 | 1,333 | 24 | 1 | 13 | 0 | 2 | 22 | 25 | |
| Lime Lake township, Murray County..... | 181 | 173 | 0 | 0 | 8 | 0 | 0 | 0 | 2 | |
| Limestone township, Lincoln County..... | 136 | 135 | 0 | 0 | 0 | 0 | 0 | 1 | 4 | |
| Lincoln township, Blue Earth County..... | 200 | 198 | 0 | 0 | 1 | 0 | 0 | 1 | 1 | |
| Lincoln township, Marshall County..... | 117 | 109 | 0 | 3 | 0 | 0 | 0 | 5 | 4 | |
| Lind township, Roseau County..... | 56 | 56 | 0 | 0 | 0 | 0 | 0 | 0 | 0 | |
| Linden township, Brown County..... | 295 | 292 | 3 | 0 | 0 | 0 | 0 | 0 | 4 | |
| Linden Grove township, St. Louis County..... | 145 | 143 | 0 | 1 | 0 | 0 | 0 | 1 | 0 | |
| Lindstrom city, Chisago County..... | 4,442 | 4,309 | 18 | 11 | 28 | 0 | 12 | 64 | 54 | |
| Lino Lakes city, Anoka County..... | 20,216 | 18,369 | 550 | 139 | 754 | 16 | 70 | 318 | 373 | |
| Linsell township, Marshall County..... | 29 | 29 | 0 | 0 | 0 | 0 | 0 | 0 | 0 | |
| Linwood township, Anoka County..... | 5,123 | 4,948 | 18 | 33 | 40 | 3 | 11 | 70 | 71 | |

Table 4.

Race and Hispanic or Latino Origin: 2010—Con.

[For information on confidentiality protection, nonsampling error, and definitions, see Selected Appendixes at <www.census.gov/prod/cen2010/cph-1-a.pdf>]

| Not Hispanic or Latino | | | | | | | | State County Place and County Subdivision |
|------------------------|----------|---------------------------------|---|-------|--|--------------------|-------------------------|---|
| Total | One race | | | | | | Two or More Races | |
| | White | Black or African American | American Indian and Alaska Native | Asian | Native Hawaiian and Other Pacific Islander | Some Other Race | | |
| | | | | | | | | PLACE AND COUNTY SUBDIVISION—Con. |
| 542 | 529 | 3 | 0 | 8 | 0 | 0 | 2 | Laona township, Roseau County |
| 110 | 97 | 1 | 5 | 0 | 0 | 0 | 7 | Laporte city, Hubbard County |
| 345 | 83 | 0 | 253 | 0 | 0 | 0 | 9 | La Prairie township, Clearwater County |
| 659 | 604 | 4 | 19 | 0 | 0 | 0 | 32 | La Prairie city, Itasca County |
| 188 | 184 | 3 | 0 | 0 | 0 | 0 | 1 | Larkin township, Nobles County |
| 83 | 81 | 1 | 1 | 0 | 0 | 0 | 0 | La Salle city, Watonwan County |
| 104 | 104 | 0 | 0 | 0 | 0 | 0 | 0 | Laststrup city, Morrison County |
| 2,299 | 1,646 | 125 | 6 | 457 | 1 | 2 | 62 | Lauderdale city, Ramsey County |
| 301 | 296 | 0 | 3 | 0 | 0 | 0 | 2 | Lavell township, St. Louis County |
| 83 | 79 | 1 | 0 | 1 | 0 | 0 | 2 | Lawrence township, Grant County |
| 435 | 422 | 0 | 6 | 0 | 0 | 0 | 7 | Lawrence township, Itasca County |
| 557 | 556 | 1 | 0 | 0 | 0 | 0 | 0 | Leaf Lake township, Otter Tail County |
| 326 | 319 | 0 | 1 | 0 | 0 | 0 | 6 | Leaf Mountain township, Otter Tail County |
| 518 | 487 | 23 | 7 | 0 | 0 | 0 | 1 | Leaf River township, Wadena County |
| 451 | 448 | 0 | 0 | 2 | 0 | 0 | 1 | Leaf Valley township, Douglas County |
| 287 | 286 | 0 | 0 | 0 | 0 | 0 | 1 | Leavenworth township, Brown County |
| 1,974 | 1,923 | 5 | 4 | 34 | 1 | 1 | 6 | Le Center city, Le Sueur County |
| 50 | 48 | 0 | 2 | 0 | 0 | 0 | 0 | Lee township, Aitkin County |
| 50 | 48 | 1 | 0 | 0 | 0 | 0 | 1 | Lee township, Beltrami County |
| 128 | 122 | 0 | 0 | 1 | 0 | 0 | 5 | Lee township, Norman County |
| 424 | 318 | 0 | 95 | 1 | 0 | 0 | 10 | Leech Lake township, Cass County |
| 205 | 200 | 0 | 2 | 0 | 0 | 0 | 3 | Leeds township, Murray County |
| 242 | 234 | 1 | 6 | 1 | 0 | 0 | 0 | Leenthrop township, Chippewa County |
| 397 | 316 | 0 | 71 | 4 | 0 | 0 | 6 | Leiding township, St. Louis County |
| 212 | 211 | 0 | 1 | 0 | 0 | 0 | 0 | Leigh township, Morrison County |
| 488 | 476 | 0 | 0 | 2 | 0 | 4 | 6 | Lemond township, Steele County |
| 81 | 79 | 0 | 2 | 0 | 0 | 0 | 0 | Lengby city, Polk County |
| 3,045 | 2,955 | 13 | 8 | 42 | 1 | 0 | 26 | Lent township, Chisago County |
| 345 | 335 | 0 | 6 | 2 | 0 | 0 | 2 | Leon township, Clearwater County |
| 864 | 846 | 3 | 2 | 6 | 0 | 2 | 5 | Leon township, Goodhue County |
| 41 | 41 | 0 | 0 | 0 | 0 | 0 | 0 | Leonard city, Clearwater County |
| 107 | 107 | 0 | 0 | 0 | 0 | 0 | 0 | Leonardsville township, Traverse County |
| 52 | 50 | 0 | 1 | 0 | 0 | 0 | 1 | Leonidas city, St. Louis County |
| 205 | 201 | 0 | 1 | 0 | 0 | 0 | 3 | Leota CDP, Nobles County |
| 383 | 378 | 0 | 1 | 1 | 0 | 0 | 3 | Leota township, Nobles County |
| 740 | 727 | 1 | 0 | 5 | 0 | 1 | 6 | Le Ray township, Blue Earth County |
| 924 | 919 | 0 | 1 | 1 | 0 | 0 | 3 | Le Roy city, Mower County |
| 336 | 332 | 0 | 1 | 2 | 0 | 0 | 1 | Le Roy township, Mower County |
| 1,747 | 1,658 | 16 | 5 | 46 | 2 | 1 | 19 | Le Sauk township, Stearns County |
| 641 | 625 | 3 | 0 | 3 | 0 | 0 | 10 | Leslie township, Todd County |
| 175 | 173 | 0 | 1 | 0 | 0 | 0 | 1 | Lessor township, Polk County |
| 1,569 | 1,527 | 4 | 3 | 19 | 0 | 3 | 13 | Lester Prairie city, McLeod County |
| 3,574 | 3,458 | 31 | 12 | 34 | 2 | 4 | 33 | Le Sueur city |
| 3,564 | 3,448 | 31 | 12 | 34 | 2 | 4 | 33 | Le Sueur County (part) |
| 10 | 10 | 0 | 0 | 0 | 0 | 0 | 0 | Nicollet County (part) |
| 0 | 0 | 0 | 0 | 0 | 0 | 0 | 0 | Sibley County (part) |
| 498 | 494 | 1 | 0 | 0 | 0 | 0 | 3 | Leven township, Pope County |
| 50 | 42 | 0 | 0 | 0 | 0 | 0 | 8 | Lewis township, Mille Lacs County |
| 1,599 | 1,558 | 20 | 2 | 11 | 0 | 0 | 8 | Lewiston city, Winona County |
| 217 | 205 | 4 | 0 | 3 | 0 | 0 | 5 | Lewisville city, Watonwan County |
| 1,932 | 1,753 | 56 | 12 | 62 | 2 | 1 | 46 | Lexington city, Anoka County |
| 697 | 690 | 1 | 0 | 2 | 1 | 0 | 3 | Lexington township, Le Sueur County |
| 45 | 43 | 0 | 2 | 0 | 0 | 0 | 0 | Libby township, Aitkin County |
| 723 | 663 | 0 | 19 | 9 | 0 | 0 | 32 | Liberty township, Beltrami County |
| 62 | 62 | 0 | 0 | 0 | 0 | 0 | 0 | Liberty township, Itasca County |
| 107 | 105 | 0 | 0 | 0 | 0 | 0 | 2 | Liberty township, Polk County |
| 749 | 741 | 1 | 4 | 0 | 0 | 0 | 3 | Lida township, Otter Tail County |
| 110 | 110 | 0 | 0 | 0 | 0 | 0 | 0 | Lien township, Grant County |
| 618 | 593 | 8 | 0 | 14 | 0 | 0 | 3 | Lilydale city, Dakota County |
| 98 | 93 | 1 | 0 | 0 | 0 | 0 | 4 | Lima township, Cass County |
| 1,370 | 1,312 | 24 | 1 | 13 | 0 | 0 | 20 | Lime township, Blue Earth County |
| 179 | 171 | 0 | 0 | 8 | 0 | 0 | 0 | Lime Lake township, Murray County |
| 132 | 131 | 0 | 0 | 0 | 0 | 0 | 1 | Limestone township, Lincoln County |
| 199 | 197 | 0 | 0 | 1 | 0 | 0 | 1 | Lincoln township, Blue Earth County |
| 113 | 108 | 0 | 3 | 0 | 0 | 0 | 2 | Lincoln township, Marshall County |
| 56 | 56 | 0 | 0 | 0 | 0 | 0 | 0 | Lind township, Roseau County |
| 291 | 289 | 2 | 0 | 0 | 0 | 0 | 0 | Linden township, Brown County |
| 145 | 143 | 0 | 1 | 0 | 0 | 0 | 1 | Linden Grove township, St. Louis County |
| 4,388 | 4,269 | 18 | 11 | 28 | 0 | 0 | 62 | Lindstrom city, Chisago County |
| 19,843 | 18,098 | 540 | 134 | 750 | 15 | 10 | 296 | Lino Lakes city, Anoka County |
| 29 | 29 | 0 | 0 | 0 | 0 | 0 | 0 | Linsell township, Marshall County |
| 5,052 | 4,897 | 15 | 33 | 40 | 3 | 1 | 63 | Linwood township, Anoka County |

Table 4.

Race and Hispanic or Latino Origin: 2010—Con.

[For information on confidentiality protection, nonsampling error, and definitions, see Selected Appendixes at <www.census.gov/prod/cen2010/cph-1-a.pdf>]

| State County Place and County Subdivision | Total population | Race | | | | | | | Two or More Races | Hispanic or Latino (of any race) |
|--|---------------------|----------|---------------------------------|--|-------|--|--------------------|-----|-------------------------|--|
| | | One race | | | | | | | | |
| | | White | Black or African American | American Indian and Alaska Native | Asian | Native Hawaiian and Other Pacific Islander | Some Other Race | | | |
| PLACE AND COUNTY SUBDIVISION—Con. | | | | | | | | | | |
| Lisbon township, Yellow Medicine County.... | 201 | 201 | 0 | 0 | 0 | 0 | 0 | 0 | 1 | |
| Lismore city, Nobles County..... | 227 | 218 | 9 | 0 | 0 | 0 | 0 | 0 | 2 | |
| Lismore township, Nobles County..... | 175 | 171 | 0 | 0 | 0 | 0 | 4 | 0 | 4 | |
| Litchfield city, Meeker County..... | 6,726 | 6,443 | 32 | 10 | 10 | 0 | 176 | 55 | 487 | |
| Litchfield township, Meeker County..... | 832 | 814 | 4 | 0 | 2 | 0 | 9 | 3 | 14 | |
| Little Canada city, Ramsey County..... | 9,773 | 7,287 | 641 | 51 | 1,280 | 3 | 267 | 244 | 566 | |
| Little Elbow township, Mahnomen County.... | 259 | 54 | 0 | 194 | 0 | 0 | 1 | 10 | 4 | |
| Little Elk township, Todd County..... | 285 | 282 | 0 | 0 | 0 | 0 | 1 | 2 | 1 | |
| Little Falls city, Morrison County..... | 8,343 | 8,021 | 66 | 32 | 45 | 3 | 18 | 158 | 116 | |
| Little Falls township, Morrison County..... | 1,682 | 1,637 | 10 | 1 | 3 | 0 | 9 | 22 | 33 | |
| Littlefork city, Koochiching County..... | 647 | 641 | 1 | 2 | 0 | 0 | 1 | 2 | 4 | |
| Little Pine township, Crow Wing County..... | 86 | 77 | 1 | 0 | 0 | 0 | 8 | 0 | 9 | |
| Little Rock CDP, Beltrami County..... | 1,208 | 5 | 0 | 1,190 | 0 | 0 | 0 | 13 | 20 | |
| Little Rock township, Nobles County..... | 211 | 207 | 0 | 0 | 0 | 0 | 1 | 3 | 3 | |
| Little Sand Lake UT, Itasca County..... | 349 | 344 | 0 | 1 | 0 | 0 | 0 | 4 | 0 | |
| Little Sauk township, Todd County..... | 829 | 816 | 3 | 0 | 4 | 0 | 0 | 6 | 6 | |
| Livonia township, Sherburne County..... | 5,951 | 5,717 | 29 | 38 | 62 | 2 | 23 | 80 | 91 | |
| Lockhart township, Norman County..... | 50 | 50 | 0 | 0 | 0 | 0 | 0 | 0 | 0 | |
| Lodi township, Mower County..... | 270 | 268 | 0 | 0 | 0 | 0 | 0 | 2 | 0 | |
| Logan township, Aitkin County..... | 184 | 178 | 0 | 3 | 1 | 0 | 0 | 2 | 0 | |
| Logan township, Grant County..... | 93 | 91 | 1 | 0 | 1 | 0 | 0 | 0 | 0 | |
| London township, Freeborn County..... | 315 | 313 | 0 | 0 | 0 | 0 | 0 | 2 | 2 | |
| Lone Pine township, Itasca County..... | 410 | 395 | 0 | 2 | 0 | 0 | 0 | 13 | 5 | |
| Lone Tree township, Chippewa County..... | 199 | 191 | 0 | 1 | 0 | 6 | 0 | 1 | 4 | |
| Long Beach city, Pope County..... | 335 | 330 | 0 | 0 | 0 | 1 | 1 | 3 | 1 | |
| Long Lake township, Crow Wing County.... | 1,036 | 1,016 | 3 | 5 | 3 | 0 | 1 | 8 | 5 | |
| Long Lake city, Hennepin County..... | 1,768 | 1,647 | 23 | 5 | 21 | 1 | 32 | 39 | 71 | |
| Long Lake township, Watonwan County..... | 338 | 336 | 0 | 0 | 0 | 0 | 0 | 2 | 2 | |
| Long Lost Lake township, Clearwater County..... | 43 | 32 | 0 | 11 | 0 | 0 | 0 | 0 | 0 | |
| Long Prairie city, Todd County..... | 3,458 | 2,828 | 36 | 22 | 21 | 40 | 440 | 71 | 1,034 | |
| Long Prairie township, Todd County..... | 844 | 816 | 0 | 6 | 2 | 0 | 11 | 9 | 27 | |
| Longville city, Cass County..... | 156 | 156 | 0 | 0 | 0 | 0 | 0 | 0 | 0 | |
| Lonsdale city, Rice County..... | 3,674 | 3,544 | 13 | 12 | 31 | 12 | 11 | 51 | 62 | |
| Loon Lake township, Cass County..... | 540 | 521 | 2 | 4 | 1 | 0 | 2 | 10 | 1 | |
| Lorain township, Nobles County..... | 297 | 266 | 1 | 0 | 8 | 0 | 21 | 1 | 27 | |
| Loretto city, Hennepin County..... | 650 | 641 | 2 | 0 | 0 | 0 | 2 | 5 | 8 | |
| Louisburg city, Lac qui Parle County..... | 47 | 44 | 0 | 0 | 2 | 0 | 1 | 0 | 1 | |
| Louisville township, Red Lake County..... | 187 | 185 | 0 | 0 | 1 | 0 | 1 | 0 | 2 | |
| Louisville township, Scott County..... | 1,266 | 1,125 | 4 | 6 | 20 | 6 | 82 | 23 | 113 | |
| Louriston township, Chippewa County..... | 165 | 159 | 0 | 0 | 6 | 0 | 0 | 0 | 1 | |
| Lowell township, Polk County..... | 298 | 251 | 10 | 12 | 3 | 0 | 13 | 9 | 31 | |
| Lower Red Lake UT, Beltrami County..... | 5,790 | 57 | 9 | 5,650 | 3 | 0 | 7 | 64 | 78 | |
| Lowry city, Pope County..... | 299 | 293 | 0 | 0 | 0 | 1 | 0 | 5 | 1 | |
| Lowville township, Murray County..... | 169 | 169 | 0 | 0 | 0 | 0 | 0 | 0 | 2 | |
| Lucan city, Redwood County..... | 191 | 190 | 0 | 1 | 0 | 0 | 0 | 0 | 1 | |
| Lucas township, Lyon County..... | 246 | 235 | 0 | 0 | 1 | 0 | 4 | 6 | 4 | |
| Lund township, Douglas County..... | 325 | 319 | 0 | 5 | 0 | 0 | 0 | 1 | 2 | |
| Lura township, Faribault County..... | 163 | 159 | 1 | 0 | 0 | 0 | 2 | 1 | 2 | |
| Lutsen CDP, Cook County..... | 190 | 179 | 1 | 4 | 2 | 0 | 0 | 4 | 1 | |
| Lutsen township, Cook County..... | 415 | 403 | 1 | 5 | 2 | 0 | 0 | 4 | 2 | |
| Luverne city, Rock County..... | 4,745 | 4,570 | 39 | 9 | 30 | 0 | 20 | 77 | 126 | |
| Luverne township, Rock County..... | 479 | 470 | 4 | 0 | 0 | 0 | 3 | 2 | 3 | |
| Luxemburg township, Stearns County..... | 637 | 611 | 4 | 1 | 5 | 0 | 15 | 1 | 20 | |
| Lyle city, Mower County..... | 551 | 541 | 0 | 1 | 0 | 0 | 1 | 8 | 4 | |
| Lyle township, Mower County..... | 356 | 351 | 0 | 0 | 2 | 0 | 2 | 1 | 10 | |
| Lynd city, Lyon County..... | 448 | 372 | 9 | 4 | 4 | 0 | 47 | 12 | 85 | |
| Lynd township, Lyon County..... | 423 | 413 | 1 | 2 | 1 | 0 | 3 | 3 | 10 | |
| Lynden township, Stearns County..... | 1,938 | 1,902 | 5 | 4 | 11 | 0 | 0 | 16 | 9 | |
| Lynn township, McLeod County..... | 550 | 534 | 0 | 0 | 8 | 0 | 1 | 7 | 7 | |
| Lyons township, Lyon County..... | 199 | 198 | 1 | 0 | 0 | 0 | 0 | 0 | 0 | |
| Lyons township, Wadena County..... | 192 | 179 | 0 | 5 | 0 | 0 | 0 | 8 | 1 | |
| Lyra township, Blue Earth County..... | 327 | 321 | 0 | 3 | 1 | 0 | 0 | 2 | 1 | |
| Mabel city, Fillmore County..... | 780 | 772 | 0 | 1 | 1 | 0 | 2 | 4 | 5 | |
| McCauleyville township, Wilkin County..... | 61 | 61 | 0 | 0 | 0 | 0 | 0 | 0 | 0 | |
| McCormack UT, St. Louis County..... | 209 | 209 | 0 | 0 | 0 | 0 | 0 | 0 | 0 | |
| McCrea township, Marshall County..... | 241 | 235 | 0 | 4 | 0 | 0 | 0 | 2 | 8 | |
| McDavitt township, St. Louis County..... | 459 | 452 | 0 | 5 | 2 | 0 | 0 | 0 | 2 | |
| McDonalds township, Norman County... | 175 | 161 | 0 | 4 | 3 | 0 | 5 | 2 | 7 | |
| McDougald township, Lake of the Woods County..... | 225 | 206 | 1 | 2 | 3 | 0 | 1 | 12 | 1 | |
| McGrath city, Aitkin County..... | 80 | 77 | 0 | 1 | 0 | 0 | 0 | 2 | 0 | |
| McGregor city, Aitkin County..... | 391 | 372 | 1 | 16 | 0 | 0 | 1 | 1 | 2 | |

Table 4.

Race and Hispanic or Latino Origin: 2010—Con.

[For information on confidentiality protection, nonsampling error, and definitions, see Selected Appendixes at <www.census.gov/prod/cen2010/cph-1-a.pdf>]

| Not Hispanic or Latino | | | | | | | | State County Place and County Subdivision |
|------------------------|----------|---------------------------------|---|-------|--|--------------------|-------------------------|---|
| Total | One race | | | | | | Two or More Races | |
| | White | Black or African American | American Indian and Alaska Native | Asian | Native Hawaiian and Other Pacific Islander | Some Other Race | | |
| | | | | | | | | PLACE AND COUNTY SUBDIVISION—Con. |
| 200 | 200 | 0 | 0 | 0 | 0 | 0 | 0 | Lisbon township, Yellow Medicine County |
| 225 | 216 | 9 | 0 | 0 | 0 | 0 | 0 | Lismore city, Nobles County |
| 171 | 171 | 0 | 0 | 0 | 0 | 0 | 0 | Lismore township, Nobles County |
| 6,239 | 6,162 | 23 | 6 | 10 | 0 | 3 | 35 | Litchfield city, Meeker County |
| 818 | 810 | 4 | 0 | 2 | 0 | 0 | 2 | Litchfield township, Meeker County |
| 9,207 | 7,053 | 631 | 35 | 1,275 | 3 | 8 | 202 | Little Canada city, Ramsey County |
| 255 | 54 | 0 | 191 | 0 | 0 | 0 | 10 | Little Elbow township, Mahnommen County |
| 284 | 282 | 0 | 0 | 0 | 0 | 0 | 2 | Little Elk township, Todd County |
| 8,227 | 7,939 | 66 | 31 | 45 | 1 | 2 | 143 | Little Falls city, Morrison County |
| 1,649 | 1,614 | 10 | 1 | 3 | 0 | 0 | 21 | Little Falls township, Morrison County |
| 643 | 639 | 1 | 2 | 0 | 0 | 0 | 1 | Littlefork city, Koochiching County |
| 77 | 76 | 1 | 0 | 0 | 0 | 0 | 0 | Little Pine township, Crow Wing County |
| 1,188 | 5 | 0 | 1,171 | 0 | 0 | 0 | 12 | Little Rock CDP, Beltrami County |
| 208 | 207 | 0 | 0 | 0 | 0 | 0 | 1 | Little Rock township, Nobles County |
| 349 | 344 | 0 | 1 | 0 | 0 | 0 | 4 | Little Sand Lake UT, Itasca County |
| 823 | 813 | 3 | 0 | 4 | 0 | 0 | 3 | Little Sauk township, Todd County |
| 5,860 | 5,666 | 29 | 21 | 62 | 2 | 4 | 76 | Livonia township, Sherburne County |
| 50 | 50 | 0 | 0 | 0 | 0 | 0 | 0 | Lockhart township, Norman County |
| 270 | 268 | 0 | 0 | 0 | 0 | 0 | 2 | Lodi township, Mower County |
| 184 | 178 | 0 | 3 | 1 | 0 | 0 | 2 | Logan township, Aitkin County |
| 93 | 91 | 1 | 0 | 1 | 0 | 0 | 0 | Logan township, Grant County |
| 313 | 311 | 0 | 0 | 0 | 0 | 0 | 2 | London township, Freeborn County |
| 405 | 394 | 0 | 2 | 0 | 0 | 0 | 9 | Lone Pine township, Itasca County |
| 195 | 187 | 0 | 1 | 0 | 6 | 0 | 1 | Lone Tree township, Chippewa County |
| 334 | 330 | 0 | 0 | 0 | 1 | 0 | 3 | Long Beach city, Pope County |
| 1,031 | 1,014 | 3 | 5 | 3 | 0 | 0 | 6 | Long Lake township, Crow Wing County |
| 1,697 | 1,610 | 23 | 4 | 21 | 1 | 2 | 36 | Long Lake city, Hennepin County |
| 336 | 334 | 0 | 0 | 0 | 0 | 0 | 2 | Long Lake township, Watonwan County |
| 43 | 32 | 0 | 11 | 0 | 0 | 0 | 0 | Long Lost Lake township, Clearwater County |
| 2,424 | 2,302 | 16 | 10 | 21 | 34 | 1 | 40 | Long Prairie city, Todd County |
| 817 | 806 | 0 | 6 | 1 | 0 | 0 | 4 | Long Prairie township, Todd County |
| 156 | 156 | 0 | 0 | 0 | 0 | 0 | 0 | Longville city, Cass County |
| 3,612 | 3,507 | 13 | 9 | 31 | 11 | 1 | 40 | Lonsdale city, Rice County |
| 539 | 521 | 2 | 4 | 1 | 0 | 1 | 10 | Loon Lake township, Cass County |
| 270 | 260 | 1 | 0 | 8 | 0 | 0 | 1 | Lorain township, Nobles County |
| 642 | 635 | 2 | 0 | 0 | 0 | 0 | 5 | Loretto city, Hennepin County |
| 46 | 44 | 0 | 0 | 2 | 0 | 0 | 0 | Louisburg city, Lac qui Parle County |
| 185 | 184 | 0 | 0 | 1 | 0 | 0 | 0 | Louisville township, Red Lake County |
| 1,153 | 1,110 | 4 | 6 | 18 | 6 | 0 | 9 | Louisville township, Scott County |
| 164 | 158 | 0 | 0 | 6 | 0 | 0 | 0 | Louriston township, Chippewa County |
| 267 | 233 | 9 | 12 | 3 | 0 | 1 | 9 | Lowell township, Polk County |
| 5,712 | 56 | 9 | 5,587 | 1 | 0 | 0 | 59 | Lower Red Lake UT, Beltrami County |
| 298 | 292 | 0 | 0 | 0 | 1 | 0 | 5 | Lowry city, Pope County |
| 167 | 167 | 0 | 0 | 0 | 0 | 0 | 0 | Lowville township, Murray County |
| 190 | 189 | 0 | 1 | 0 | 0 | 0 | 0 | Lucan city, Redwood County |
| 242 | 231 | 0 | 0 | 1 | 0 | 4 | 6 | Lucas township, Lyon County |
| 323 | 317 | 0 | 5 | 0 | 0 | 0 | 1 | Lund township, Douglas County |
| 161 | 159 | 1 | 0 | 0 | 0 | 0 | 1 | Lura township, Faribault County |
| 189 | 178 | 1 | 4 | 2 | 0 | 0 | 4 | Lutsen CDP, Cook County |
| 413 | 401 | 1 | 5 | 2 | 0 | 0 | 4 | Lutsen township, Cook County |
| 4,619 | 4,478 | 38 | 7 | 30 | 0 | 3 | 63 | Luverne city, Rock County |
| 476 | 470 | 4 | 0 | 0 | 0 | 0 | 2 | Luverne township, Rock County |
| 617 | 607 | 4 | 1 | 4 | 0 | 0 | 1 | Luxemburg township, Stearns County |
| 547 | 539 | 0 | 1 | 0 | 0 | 0 | 7 | Lyle city, Mower County |
| 346 | 343 | 0 | 0 | 2 | 0 | 0 | 1 | Lyle township, Mower County |
| 363 | 341 | 9 | 4 | 4 | 0 | 0 | 5 | Lynd city, Lyon County |
| 413 | 408 | 1 | 2 | 1 | 0 | 0 | 1 | Lynd township, Lyon County |
| 1,929 | 1,895 | 3 | 4 | 11 | 0 | 0 | 16 | Lynden township, Stearns County |
| 543 | 532 | 0 | 0 | 8 | 0 | 0 | 3 | Lynn township, McLeod County |
| 199 | 198 | 1 | 0 | 0 | 0 | 0 | 0 | Lyns township, Lyon County |
| 191 | 179 | 0 | 5 | 0 | 0 | 0 | 7 | Lyons township, Wadena County |
| 326 | 320 | 0 | 3 | 1 | 0 | 0 | 2 | Lyra township, Blue Earth County |
| 775 | 770 | 0 | 1 | 1 | 0 | 2 | 1 | Mabel city, Fillmore County |
| 61 | 61 | 0 | 0 | 0 | 0 | 0 | 0 | McCauleyville township, Wilkin County |
| 209 | 209 | 0 | 0 | 0 | 0 | 0 | 0 | McCormack UT, St. Louis County |
| 233 | 227 | 0 | 4 | 0 | 0 | 0 | 2 | McCrea township, Marshall County |
| 457 | 450 | 0 | 5 | 2 | 0 | 0 | 0 | McDavitt township, St. Louis County |
| 168 | 161 | 0 | 2 | 3 | 0 | 0 | 2 | McDonaldsville township, Norman County |
| 224 | 206 | 1 | 2 | 3 | 0 | 1 | 11 | McDougald township, Lake of the Woods County |
| 80 | 77 | 0 | 1 | 0 | 0 | 0 | 2 | McGrath city, Aitkin County |
| 389 | 371 | 1 | 16 | 0 | 0 | 0 | 1 | McGregor city, Aitkin County |

Table 4.

Race and Hispanic or Latino Origin: 2010—Con.

[For information on confidentiality protection, nonsampling error, and definitions, see Selected Appendixes at <www.census.gov/prod/cen2010/cph-1-a.pdf>]

| State County Place and County Subdivision | Total population | Race | | | | | | | Two or More Races | Hispanic or Latino (of any race) |
|---|---------------------|----------|---------------------------------|---|-------|--|--------------------|-------|-------------------------|--|
| | | One race | | | | | | | | |
| | | White | Black or African American | American Indian and Alaska Native | Asian | Native Hawaiian and Other Pacific Islander | Some Other Race | | | |
| PLACE AND COUNTY SUBDIVISION—Con. | | | | | | | | | | |
| McGregor township, Aitkin County..... | 105 | 104 | 0 | 0 | 0 | 0 | 0 | 1 | 0 | |
| McIntosh city, Polk County..... | 625 | 599 | 0 | 8 | 1 | 1 | 0 | 16 | 11 | |
| McKinley township, Cass County..... | 133 | 128 | 2 | 2 | 0 | 0 | 1 | 0 | 2 | |
| McKinley UT, Kittson County..... | 38 | 38 | 0 | 0 | 0 | 0 | 0 | 0 | 0 | |
| McKinley city, St. Louis County..... | 128 | 120 | 0 | 0 | 0 | 0 | 6 | 2 | 8 | |
| McPherson township, Blue Earth County.... | 466 | 451 | 1 | 1 | 4 | 1 | 1 | 7 | 9 | |
| Macsville township, Grant County..... | 114 | 112 | 1 | 0 | 0 | 0 | 1 | 0 | 1 | |
| Macville township, Aitkin County..... | 206 | 194 | 0 | 4 | 0 | 0 | 2 | 6 | 0 | |
| Madelia city, Watonwan County..... | 2,308 | 1,938 | 40 | 3 | 7 | 0 | 287 | 33 | 618 | |
| Madelia township, Watonwan County..... | 351 | 335 | 0 | 0 | 2 | 0 | 5 | 9 | 15 | |
| Madison city, Lac qui Parle County..... | 1,551 | 1,499 | 2 | 9 | 14 | 0 | 2 | 25 | 24 | |
| Madison township, Lac qui Parle County..... | 216 | 215 | 0 | 0 | 0 | 0 | 0 | 1 | 0 | |
| Madison Lake city, Blue Earth County..... | 1,017 | 983 | 5 | 6 | 5 | 1 | 11 | 6 | 20 | |
| Magnolia city, Rock County..... | 222 | 181 | 3 | 10 | 19 | 0 | 4 | 5 | 5 | |
| Magnolia township, Rock County..... | 212 | 198 | 2 | 0 | 0 | 0 | 6 | 6 | 8 | |
| Mahnomen city, Mahnomen County..... | 1,214 | 720 | 2 | 379 | 1 | 0 | 0 | 112 | 22 | |
| Mahnomen CDP, St. Louis County..... | 239 | 31 | 0 | 195 | 0 | 2 | 0 | 11 | 7 | |
| Mahtomedi city, Washington County..... | 7,676 | 7,229 | 176 | 18 | 93 | 4 | 23 | 133 | 96 | |
| Mahtowa CDP, Carlton County..... | 370 | 363 | 0 | 2 | 1 | 0 | 0 | 4 | 0 | |
| Mahtowa township, Carlton County..... | 613 | 589 | 1 | 2 | 8 | 0 | 0 | 13 | 0 | |
| Maine township, Otter Tail County..... | 653 | 632 | 9 | 2 | 1 | 0 | 0 | 9 | 3 | |
| Maine Prairie township, Stearns County..... | 1,887 | 1,858 | 3 | 2 | 4 | 6 | 6 | 8 | 20 | |
| Makinen UT, St. Louis County..... | 1,310 | 1,288 | 1 | 5 | 3 | 0 | 0 | 13 | 1 | |
| Malmo township, Aitkin County..... | 337 | 333 | 0 | 1 | 1 | 1 | 0 | 1 | 2 | |
| Malta township, Big Stone County..... | 98 | 93 | 0 | 0 | 0 | 0 | 0 | 5 | 0 | |
| Malung township, Roseau County..... | 438 | 433 | 0 | 2 | 2 | 0 | 1 | 0 | 1 | |
| Mamre township, Kandiyohi County..... | 385 | 367 | 1 | 2 | 1 | 0 | 6 | 8 | 15 | |
| Manannah township, Meeker County..... | 604 | 594 | 6 | 0 | 0 | 0 | 4 | 0 | 12 | |
| Manchester city, Freeborn County..... | 57 | 57 | 0 | 0 | 0 | 0 | 0 | 0 | 1 | |
| Manchester township, Freeborn County..... | 424 | 414 | 5 | 1 | 1 | 0 | 2 | 1 | 5 | |
| Mandt township, Chippewa County..... | 152 | 146 | 0 | 0 | 1 | 3 | 0 | 2 | 0 | |
| Manfred township, Lac qui Parle County..... | 99 | 90 | 0 | 0 | 0 | 0 | 9 | 0 | 9 | |
| Manhattan Beach city, Crow Wing County... | 57 | 56 | 0 | 1 | 0 | 0 | 0 | 0 | 1 | |
| Mankato city..... | 39,309 | 35,353 | 1,583 | 132 | 1,094 | 16 | 319 | 812 | 1,153 | |
| Blue Earth County (part)..... | 39,305 | 35,350 | 1,583 | 132 | 1,094 | 16 | 318 | 812 | 1,151 | |
| Le Sueur County (part)..... | 4 | 3 | 0 | 0 | 0 | 0 | 1 | 0 | 2 | |
| Nicollet County (part)..... | 0 | 0 | 0 | 0 | 0 | 0 | 0 | 0 | 0 | |
| Mankato township, Blue Earth County..... | 1,969 | 1,889 | 12 | 3 | 34 | 0 | 10 | 21 | 22 | |
| Mansfield township, Freeborn County..... | 237 | 231 | 0 | 0 | 5 | 0 | 0 | 1 | 0 | |
| Manston township, Wilkin County..... | 48 | 48 | 0 | 0 | 0 | 0 | 0 | 0 | 0 | |
| Mantorville city, Dodge County..... | 1,197 | 1,168 | 2 | 5 | 1 | 0 | 10 | 11 | 33 | |
| Mantorville township, Dodge County..... | 1,926 | 1,894 | 0 | 1 | 8 | 2 | 2 | 19 | 16 | |
| Mantrap township, Hubbard County..... | 519 | 510 | 1 | 1 | 0 | 0 | 1 | 6 | 1 | |
| Manyaska township, Martin County..... | 306 | 298 | 1 | 0 | 0 | 0 | 6 | 1 | 6 | |
| Maple township, Cass County..... | 377 | 368 | 1 | 0 | 0 | 0 | 0 | 8 | 2 | |
| Maple Grove township, Becker County..... | 455 | 142 | 0 | 257 | 1 | 0 | 0 | 55 | 10 | |
| Maple Grove township, Crow Wing County.. | 774 | 759 | 3 | 9 | 0 | 0 | 0 | 3 | 3 | |
| Maple Grove city, Hennepin County..... | 61,567 | 53,164 | 2,568 | 170 | 3,807 | 26 | 470 | 1,362 | 1,545 | |
| Maple Lake city, Wright County..... | 2,059 | 2,002 | 14 | 5 | 6 | 0 | 4 | 28 | 19 | |
| Maple Lake township, Wright County..... | 2,048 | 2,010 | 2 | 2 | 7 | 0 | 8 | 19 | 21 | |
| Maple Plain city, Hennepin County..... | 1,768 | 1,665 | 35 | 6 | 11 | 1 | 25 | 25 | 84 | |
| Maple Ridge township, Beltrami County..... | 104 | 102 | 0 | 2 | 0 | 0 | 0 | 0 | 0 | |
| Maple Ridge township, Isanti County..... | 761 | 736 | 3 | 8 | 2 | 0 | 1 | 11 | 10 | |
| Mapleton city, Blue Earth County..... | 1,756 | 1,711 | 14 | 2 | 8 | 1 | 0 | 20 | 34 | |
| Mapleton township, Blue Earth County..... | 310 | 303 | 2 | 0 | 3 | 0 | 0 | 2 | 10 | |
| Mapleview city, Mower County..... | 176 | 159 | 0 | 0 | 3 | 0 | 10 | 4 | 25 | |
| Maplewood township, Otter Tail County..... | 318 | 313 | 2 | 0 | 0 | 0 | 0 | 3 | 3 | |
| Maplewood city, Ramsey County..... | 38,018 | 28,719 | 3,122 | 197 | 3,963 | 21 | 899 | 1,097 | 2,342 | |
| Marble city, Itasca County..... | 701 | 655 | 4 | 22 | 3 | 0 | 0 | 17 | 2 | |
| Marble township, Lincoln County..... | 161 | 159 | 0 | 0 | 1 | 0 | 0 | 1 | 0 | |
| Marcell township, Itasca County..... | 467 | 449 | 1 | 1 | 0 | 0 | 2 | 14 | 3 | |
| Marietta city, Lac qui Parle County..... | 162 | 160 | 0 | 0 | 0 | 0 | 0 | 2 | 0 | |
| Marine on St. Croix city, Washington County | 689 | 680 | 1 | 0 | 3 | 0 | 1 | 4 | 4 | |
| Marion township, Olmsted County..... | 3,653 | 3,543 | 21 | 3 | 37 | 0 | 16 | 33 | 46 | |
| Marshall city, Lyon County..... | 13,680 | 11,874 | 544 | 84 | 410 | 4 | 492 | 272 | 1,063 | |
| Marshall township, Mower County..... | 361 | 356 | 0 | 0 | 1 | 0 | 3 | 1 | 4 | |
| Marshan township, Dakota County..... | 1,106 | 1,068 | 3 | 3 | 19 | 1 | 3 | 9 | 14 | |
| Marsh Creek township, Mahnomen County.. | 152 | 100 | 0 | 43 | 0 | 0 | 0 | 9 | 3 | |
| Marshfield township, Lincoln County..... | 242 | 236 | 0 | 0 | 0 | 0 | 3 | 3 | 6 | |
| Marsh Grove township, Marshall County..... | 143 | 140 | 0 | 0 | 0 | 0 | 0 | 3 | 0 | |
| Martin township, Rock County..... | 382 | 377 | 1 | 0 | 0 | 0 | 4 | 0 | 5 | |
| Martin Lake CDP, Anoka County..... | 933 | 906 | 7 | 3 | 4 | 0 | 3 | 10 | 17 | |

Table 4.

Race and Hispanic or Latino Origin: 2010—Con.

[For information on confidentiality protection, nonsampling error, and definitions, see Selected Appendixes at <www.census.gov/prod/cen2010/cph-1-a.pdf>]

| Not Hispanic or Latino | | | | | | | | State County Place and County Subdivision |
|-----------------------------------|----------|---------------------------------|--|-------|--|--------------------|-------------------------|---|
| Total | One race | | | | | | Two or More Races | |
| | White | Black or African American | American Indian and Alaska Native | Asian | Native Hawaiian and Other Pacific Islander | Some Other Race | | |
| | | | | | | | | |
| PLACE AND COUNTY SUBDIVISION—Con. | | | | | | | | |
| 105 | 104 | 0 | 0 | 0 | 0 | 0 | 1 | McGregor township, Aitkin County |
| 614 | 588 | 0 | 8 | 1 | 1 | 0 | 16 | McIntosh city, Polk County |
| 131 | 128 | 2 | 1 | 0 | 0 | 0 | 0 | McKinley township, Cass County |
| 38 | 38 | 0 | 0 | 0 | 0 | 0 | 0 | McKinley UT, Kittson County |
| 120 | 119 | 0 | 0 | 0 | 0 | 0 | 1 | McKinley city, St. Louis County |
| 457 | 444 | 1 | 0 | 4 | 1 | 0 | 7 | McPherson township, Blue Earth County |
| 113 | 112 | 1 | 0 | 0 | 0 | 0 | 0 | Macsville township, Grant County |
| 206 | 194 | 0 | 4 | 0 | 0 | 2 | 6 | Macville township, Aitkin County |
| 1,690 | 1,641 | 32 | 3 | 7 | 0 | 0 | 7 | Madelia city, Watonwan County |
| 336 | 331 | 0 | 0 | 2 | 0 | 0 | 3 | Madelia township, Watonwan County |
| 1,527 | 1,482 | 2 | 5 | 14 | 0 | 0 | 24 | Madison city, Lac qui Parle County |
| 216 | 215 | 0 | 0 | 0 | 0 | 0 | 1 | Madison township, Lac qui Parle County |
| 997 | 974 | 5 | 6 | 5 | 0 | 1 | 6 | Madison Lake city, Blue Earth County |
| 217 | 181 | 3 | 9 | 19 | 0 | 0 | 5 | Magnolia city, Rock County |
| 204 | 196 | 2 | 0 | 0 | 0 | 0 | 6 | Magnolia township, Rock County |
| 1,192 | 712 | 2 | 371 | 1 | 0 | 0 | 106 | Mahnomen city, Mahnomen County |
| 232 | 31 | 0 | 188 | 0 | 2 | 0 | 11 | Mahnomen CDP, St. Louis County |
| 7,580 | 7,155 | 176 | 18 | 93 | 4 | 11 | 123 | Mahtomedi city, Washington County |
| 370 | 363 | 0 | 2 | 1 | 0 | 0 | 4 | Mahtowa CDP, Carlton County |
| 613 | 589 | 1 | 2 | 8 | 0 | 0 | 13 | Mahtowa township, Carlton County |
| 650 | 631 | 8 | 2 | 1 | 0 | 0 | 8 | Maine township, Otter Tail County |
| 1,867 | 1,843 | 3 | 2 | 4 | 6 | 1 | 8 | Maine Prairie township, Stearns County |
| 1,309 | 1,287 | 1 | 5 | 3 | 0 | 0 | 13 | Makinen UT, St. Louis County |
| 335 | 331 | 0 | 1 | 1 | 1 | 0 | 1 | Malmo township, Aitkin County |
| 98 | 93 | 0 | 0 | 0 | 0 | 0 | 5 | Malta township, Big Stone County |
| 437 | 433 | 0 | 2 | 2 | 0 | 0 | 0 | Malung township, Roseau County |
| 370 | 362 | 1 | 0 | 1 | 0 | 0 | 6 | Mamre township, Kandiyohi County |
| 592 | 586 | 6 | 0 | 0 | 0 | 0 | 0 | Manannah township, Meeker County |
| 56 | 56 | 0 | 0 | 0 | 0 | 0 | 0 | Manchester city, Freeborn County |
| 419 | 411 | 5 | 0 | 1 | 0 | 1 | 1 | Manchester township, Freeborn County |
| 152 | 146 | 0 | 0 | 1 | 3 | 0 | 2 | Mandt township, Chippewa County |
| 90 | 90 | 0 | 0 | 0 | 0 | 0 | 0 | Manfred township, Lac qui Parle County |
| 56 | 55 | 0 | 1 | 0 | 0 | 0 | 0 | Manhattan Beach city, Crow Wing County |
| 38,156 | 34,656 | 1,560 | 104 | 1,092 | 16 | 37 | 691 | Mankato city |
| 38,154 | 34,654 | 1,560 | 104 | 1,092 | 16 | 37 | 691 | Blue Earth County (part) |
| 2 | 2 | 0 | 0 | 0 | 0 | 0 | 0 | Le Sueur County (part) |
| 0 | 0 | 0 | 0 | 0 | 0 | 0 | 0 | Nicollet County (part) |
| 1,947 | 1,883 | 12 | 3 | 34 | 0 | 0 | 15 | Mankato township, Blue Earth County |
| 237 | 231 | 0 | 0 | 5 | 0 | 0 | 1 | Mansfield township, Freeborn County |
| 48 | 48 | 0 | 0 | 0 | 0 | 0 | 0 | Manston township, Wilkin County |
| 1,164 | 1,139 | 2 | 5 | 1 | 0 | 6 | 11 | Mantorville city, Dodge County |
| 1,910 | 1,881 | 0 | 1 | 8 | 2 | 0 | 18 | Mantorville township, Dodge County |
| 518 | 510 | 1 | 1 | 0 | 0 | 0 | 6 | Mantrap township, Hubbard County |
| 300 | 298 | 1 | 0 | 0 | 0 | 0 | 1 | Manyaska township, Martin County |
| 375 | 366 | 1 | 0 | 0 | 0 | 0 | 8 | Maple township, Cass County |
| 445 | 142 | 0 | 247 | 1 | 0 | 0 | 55 | Maple Grove township, Becker County |
| 771 | 757 | 3 | 8 | 0 | 0 | 0 | 3 | Maple Grove township, Crow Wing County |
| 60,022 | 52,222 | 2,513 | 154 | 3,801 | 24 | 81 | 1,227 | Maple Grove city, Hennepin County |
| 2,040 | 1,993 | 14 | 5 | 6 | 0 | 0 | 22 | Maple Lake city, Wright County |
| 2,027 | 2,000 | 2 | 2 | 7 | 0 | 1 | 15 | Maple Lake township, Wright County |
| 1,684 | 1,624 | 35 | 5 | 11 | 0 | 0 | 9 | Maple Plain city, Hennepin County |
| 104 | 102 | 0 | 2 | 0 | 0 | 0 | 0 | Maple Ridge township, Beltrami County |
| 751 | 728 | 3 | 8 | 2 | 0 | 0 | 10 | Maple Ridge township, Isanti County |
| 1,722 | 1,681 | 14 | 1 | 8 | 1 | 0 | 17 | Mapleton city, Blue Earth County |
| 300 | 295 | 1 | 0 | 3 | 0 | 0 | 1 | Mapleton township, Blue Earth County |
| 151 | 147 | 0 | 0 | 3 | 0 | 0 | 1 | Mapleview city, Mower County |
| 315 | 310 | 2 | 0 | 0 | 0 | 0 | 3 | Maplewood township, Otter Tail County |
| 35,676 | 27,598 | 3,029 | 160 | 3,939 | 13 | 31 | 906 | Maplewood city, Ramsey County |
| 699 | 654 | 4 | 22 | 3 | 0 | 0 | 16 | Marble city, Itasca County |
| 161 | 159 | 0 | 0 | 1 | 0 | 0 | 1 | Marble township, Lincoln County |
| 464 | 448 | 1 | 1 | 0 | 0 | 0 | 14 | Marcell township, Itasca County |
| 162 | 160 | 0 | 0 | 0 | 0 | 0 | 2 | Marietta city, Lac qui Parle County |
| 685 | 677 | 1 | 0 | 3 | 0 | 0 | 4 | Marine on St. Croix city, Washington County |
| 3,607 | 3,517 | 21 | 2 | 37 | 0 | 2 | 28 | Marion township, Olmsted County |
| 12,617 | 11,395 | 534 | 59 | 408 | 3 | 12 | 206 | Marshall city, Lyon County |
| 357 | 356 | 0 | 0 | 1 | 0 | 0 | 0 | Marshall township, Mower County |
| 1,092 | 1,063 | 3 | 1 | 19 | 0 | 0 | 6 | Marshan township, Dakota County |
| 149 | 100 | 0 | 40 | 0 | 0 | 0 | 9 | Marsh Creek township, Mahnomen County |
| 236 | 236 | 0 | 0 | 0 | 0 | 0 | 0 | Marshfield township, Lincoln County |
| 143 | 140 | 0 | 0 | 0 | 0 | 0 | 3 | Marsh Grove township, Marshall County |
| 377 | 376 | 1 | 0 | 0 | 0 | 0 | 0 | Martin township, Rock County |
| 916 | 893 | 7 | 3 | 4 | 0 | 0 | 9 | Martin Lake CDP, Anoka County |

Table 4.

Race and Hispanic or Latino Origin: 2010—Con.

[For information on confidentiality protection, nonsampling error, and definitions, see Selected Appendixes at <www.census.gov/prod/cen2010/cph-1-a.pdf>]

| State County Place and County Subdivision | Total population | Race | | | | | | | Two or More Races | Hispanic or Latino (of any race) |
|---|---------------------|----------|---------------------------------|--|--------|--|--------------------|--------|-------------------------|--|
| | | One race | | | | | | | | |
| | | White | Black or African American | American Indian and Alaska Native | Asian | Native Hawaiian and Other Pacific Islander | Some Other Race | | | |
| PLACE AND COUNTY SUBDIVISION—Con. | | | | | | | | | | |
| Martinsburg township, Renville County..... | 197 | 183 | 0 | 0 | 1 | 0 | 11 | 2 | 11 | |
| Mary township, Norman County..... | 83 | 82 | 0 | 0 | 1 | 0 | 0 | 0 | 0 | |
| Marysland township, Swift County..... | 96 | 96 | 0 | 0 | 0 | 0 | 0 | 0 | 0 | |
| Marysville township, Wright County..... | 2,147 | 2,078 | 3 | 5 | 11 | 1 | 19 | 30 | 88 | |
| Mason township, Murray County..... | 299 | 297 | 0 | 0 | 1 | 0 | 1 | 0 | 1 | |
| Max township, Itasca County..... | 142 | 105 | 0 | 35 | 0 | 0 | 0 | 2 | 0 | |
| Maxwell township, Lac qui Parle County.... | 179 | 179 | 0 | 0 | 0 | 0 | 0 | 0 | 2 | |
| May township, Cass County..... | 852 | 828 | 2 | 7 | 1 | 0 | 7 | 7 | 14 | |
| May township, Washington County..... | 2,776 | 2,714 | 10 | 4 | 20 | 0 | 2 | 26 | 22 | |
| Mayer city, Carver County..... | 1,749 | 1,665 | 20 | 2 | 30 | 0 | 5 | 27 | 22 | |
| Mayfield township, Pennington County..... | 51 | 51 | 0 | 0 | 0 | 0 | 0 | 0 | 0 | |
| Mayhew Lake township, Benton County..... | 831 | 827 | 0 | 1 | 0 | 0 | 0 | 3 | 1 | |
| Maynard city, Chippewa County..... | 366 | 339 | 4 | 1 | 4 | 0 | 18 | 0 | 20 | |
| Mayville township, Houston County..... | 409 | 402 | 3 | 0 | 0 | 0 | 0 | 4 | 0 | |
| Maywood township, Benton County..... | 954 | 945 | 1 | 4 | 0 | 0 | 0 | 4 | 2 | |
| Mazeppa city, Wabasha County..... | 842 | 811 | 10 | 5 | 5 | 0 | 5 | 6 | 10 | |
| Mazeppa township, Wabasha County..... | 717 | 705 | 5 | 0 | 3 | 0 | 0 | 4 | 1 | |
| Meadow township, Wadena County..... | 217 | 210 | 0 | 0 | 0 | 0 | 5 | 2 | 5 | |
| Meadow Brook township, Cass County..... | 226 | 220 | 0 | 2 | 1 | 0 | 0 | 3 | 6 | |
| Meadowlands city, St. Louis County..... | 134 | 126 | 5 | 1 | 0 | 0 | 0 | 2 | 0 | |
| Meadowlands township, St. Louis County.... | 304 | 296 | 0 | 1 | 0 | 0 | 0 | 7 | 3 | |
| Meadows township, Wilkin County..... | 38 | 38 | 0 | 0 | 0 | 0 | 0 | 0 | 0 | |
| Medford city, Steele County..... | 1,239 | 1,193 | 11 | 1 | 7 | 0 | 10 | 17 | 64 | |
| Medford township, Steele County..... | 813 | 762 | 3 | 4 | 9 | 0 | 10 | 25 | 77 | |
| Medicine Lake city, Hennepin County..... | 371 | 333 | 16 | 5 | 8 | 0 | 0 | 9 | 5 | |
| Medina city, Hennepin County..... | 4,892 | 4,597 | 47 | 7 | 156 | 2 | 18 | 65 | 61 | |
| Medo township, Blue Earth County..... | 364 | 363 | 0 | 0 | 0 | 0 | 0 | 1 | 2 | |
| Mehurin township, Lac qui Parle County.... | 77 | 76 | 0 | 0 | 0 | 0 | 0 | 1 | 0 | |
| Meire Grove city, Stearns County..... | 179 | 177 | 0 | 0 | 2 | 0 | 0 | 0 | 0 | |
| Melrose city, Stearns County..... | 3,598 | 3,098 | 33 | 7 | 22 | 0 | 386 | 52 | 796 | |
| Melrose township, Stearns County..... | 759 | 746 | 1 | 0 | 0 | 0 | 8 | 4 | 23 | |
| Melville township, Renville County..... | 225 | 213 | 0 | 3 | 0 | 0 | 7 | 2 | 14 | |
| Menahga city, Wadena County..... | 1,306 | 1,277 | 6 | 8 | 2 | 0 | 4 | 9 | 15 | |
| Mendota city, Dakota County..... | 198 | 181 | 3 | 3 | 4 | 0 | 3 | 4 | 7 | |
| Mendota Heights city, Dakota County..... | 11,071 | 10,383 | 164 | 17 | 241 | 2 | 65 | 199 | 323 | |
| Mentor city, Polk County..... | 153 | 148 | 0 | 2 | 0 | 0 | 0 | 3 | 3 | |
| Meriden township, Steele County..... | 621 | 612 | 0 | 5 | 0 | 0 | 0 | 4 | 16 | |
| Merrifield CDP, Crow Wing County..... | 140 | 137 | 0 | 1 | 1 | 0 | 0 | 1 | 2 | |
| Merton township, Steele County..... | 348 | 340 | 1 | 1 | 1 | 0 | 1 | 4 | 2 | |
| Mickinock township, Roseau County..... | 301 | 299 | 0 | 0 | 0 | 0 | 0 | 2 | 0 | |
| Middle River city, Marshall County..... | 303 | 293 | 3 | 4 | 1 | 0 | 0 | 2 | 3 | |
| Middle River township, Marshall County..... | 78 | 78 | 0 | 0 | 0 | 0 | 0 | 0 | 0 | |
| Middletown township, Jackson County..... | 227 | 225 | 0 | 0 | 2 | 0 | 0 | 0 | 1 | |
| Middleville township, Wright County..... | 937 | 926 | 2 | 3 | 2 | 0 | 3 | 1 | 6 | |
| Midway township, Cottonwood County..... | 219 | 201 | 1 | 1 | 9 | 0 | 1 | 6 | 5 | |
| Midway CDP, Mahnomon County..... | 26 | 7 | 0 | 19 | 0 | 0 | 0 | 0 | 5 | |
| Midway township, St. Louis County..... | 1,399 | 1,343 | 0 | 14 | 6 | 2 | 7 | 27 | 10 | |
| Miesville city, Dakota County..... | 125 | 125 | 0 | 0 | 0 | 0 | 0 | 0 | 0 | |
| Milaca city, Mille Lacs County..... | 2,946 | 2,831 | 13 | 41 | 9 | 1 | 3 | 48 | 19 | |
| Milaca township, Mille Lacs County..... | 1,617 | 1,577 | 6 | 7 | 3 | 0 | 2 | 22 | 17 | |
| Milan city, Chippewa County..... | 369 | 266 | 0 | 4 | 4 | 76 | 11 | 8 | 16 | |
| Millford township, Brown County..... | 694 | 688 | 1 | 2 | 0 | 0 | 0 | 3 | 5 | |
| Millerville city, Douglas County..... | 106 | 105 | 0 | 0 | 0 | 0 | 0 | 1 | 0 | |
| Millerville township, Douglas County..... | 338 | 332 | 0 | 0 | 1 | 0 | 0 | 5 | 2 | |
| Millville city, Wabasha County..... | 182 | 182 | 0 | 0 | 0 | 0 | 0 | 0 | 4 | |
| Millward township, Aitkin County..... | 72 | 58 | 0 | 10 | 1 | 0 | 1 | 2 | 3 | |
| Millwood township, Stearns County..... | 972 | 961 | 3 | 0 | 0 | 0 | 3 | 5 | 6 | |
| Milo township, Mille Lacs County..... | 1,385 | 1,339 | 3 | 18 | 1 | 0 | 2 | 22 | 16 | |
| Milroy city, Redwood County..... | 252 | 248 | 0 | 0 | 3 | 0 | 0 | 1 | 2 | |
| Milton township, Dodge County..... | 734 | 710 | 1 | 0 | 6 | 0 | 12 | 5 | 33 | |
| Miltona city, Douglas County..... | 424 | 421 | 1 | 1 | 0 | 0 | 0 | 1 | 5 | |
| Miltona township, Douglas County..... | 806 | 801 | 0 | 3 | 0 | 0 | 0 | 2 | 0 | |
| Minden township, Benton County..... | 1,664 | 1,633 | 11 | 3 | 4 | 0 | 4 | 9 | 8 | |
| Minerva township, Clearwater County..... | 261 | 222 | 0 | 23 | 0 | 0 | 0 | 16 | 3 | |
| Minneapolis city, Hennepin County..... | 382,578 | 244,086 | 71,098 | 7,601 | 21,553 | 179 | 21,374 | 16,687 | 40,073 | |
| Minneiska city..... | 111 | 109 | 0 | 0 | 1 | 0 | 0 | 1 | 1 | |
| Wabasha County (part)..... | 61 | 59 | 0 | 0 | 1 | 0 | 0 | 1 | 1 | |
| Winona County (part)..... | 50 | 50 | 0 | 0 | 0 | 0 | 0 | 0 | 0 | |
| Minneiska township, Wabasha County..... | 185 | 178 | 0 | 0 | 0 | 0 | 6 | 1 | 6 | |
| Minneola township, Goodhue County..... | 629 | 612 | 1 | 0 | 7 | 0 | 0 | 9 | 11 | |
| Minneota township, Jackson County..... | 259 | 249 | 0 | 0 | 3 | 1 | 3 | 3 | 5 | |
| Minneota city, Lyon County..... | 1,392 | 1,333 | 3 | 2 | 4 | 0 | 44 | 6 | 93 | |

Table 4.

Race and Hispanic or Latino Origin: 2010—Con.

[For information on confidentiality protection, nonsampling error, and definitions, see Selected Appendixes at <www.census.gov/prod/cen2010/cph-1-a.pdf>]

| Not Hispanic or Latino | | | | | | | | State County Place and County Subdivision |
|------------------------|----------|---------------------------------|---|--------|--|--------------------|-------------------------|---|
| Total | One race | | | | | | Two or More Races | |
| | White | Black or African American | American Indian and Alaska Native | Asian | Native Hawaiian and Other Pacific Islander | Some Other Race | | |
| | | | | | | | | PLACE AND COUNTY SUBDIVISION—Con. |
| 186 | 183 | 0 | 0 | 1 | 0 | 0 | 2 | Martinsburg township, Renville County |
| 83 | 82 | 0 | 0 | 1 | 0 | 0 | 0 | Mary township, Norman County |
| 96 | 96 | 0 | 0 | 0 | 0 | 0 | 0 | Marysland township, Swift County |
| 2,059 | 2,017 | 3 | 5 | 11 | 1 | 0 | 22 | Marysville township, Wright County |
| 298 | 297 | 0 | 0 | 1 | 0 | 0 | 0 | Mason township, Murray County |
| 142 | 105 | 0 | 35 | 0 | 0 | 0 | 2 | Max township, Itasca County |
| 177 | 177 | 0 | 0 | 0 | 0 | 0 | 0 | Maxwell township, Lac qui Parle County |
| 838 | 823 | 2 | 4 | 1 | 0 | 1 | 7 | May township, Cass County |
| 2,754 | 2,696 | 10 | 3 | 20 | 0 | 0 | 25 | May township, Washington County |
| 1,727 | 1,651 | 20 | 2 | 30 | 0 | 0 | 24 | Mayer city, Carver County |
| 51 | 51 | 0 | 0 | 0 | 0 | 0 | 0 | Mayfield township, Pennington County |
| 830 | 827 | 0 | 1 | 0 | 0 | 0 | 2 | Mayhew Lake township, Benton County |
| 346 | 337 | 4 | 1 | 4 | 0 | 0 | 0 | Maynard city, Chippewa County |
| 409 | 402 | 3 | 0 | 0 | 0 | 0 | 4 | Mayville township, Houston County |
| 952 | 943 | 1 | 4 | 0 | 0 | 0 | 4 | Maywood township, Benton County |
| 832 | 807 | 10 | 5 | 5 | 0 | 0 | 5 | Mazeppa city, Wabasha County |
| 716 | 705 | 5 | 0 | 3 | 0 | 0 | 3 | Mazeppa township, Wabasha County |
| 212 | 210 | 0 | 0 | 0 | 0 | 0 | 2 | Meadow township, Wadena County |
| 220 | 214 | 0 | 2 | 1 | 0 | 0 | 3 | Meadow Brook township, Cass County |
| 134 | 126 | 5 | 1 | 0 | 0 | 0 | 2 | Meadowlands city, St. Louis County |
| 301 | 296 | 0 | 1 | 0 | 0 | 0 | 4 | Meadowlands township, St. Louis County |
| 38 | 38 | 0 | 0 | 0 | 0 | 0 | 0 | Meadows township, Wilkin County |
| 1,175 | 1,145 | 11 | 1 | 7 | 0 | 0 | 11 | Medford city, Steele County |
| 736 | 704 | 3 | 3 | 9 | 0 | 0 | 17 | Medford township, Steele County |
| 366 | 331 | 16 | 3 | 7 | 0 | 0 | 9 | Medicine Lake city, Hennepin County |
| 4,831 | 4,562 | 47 | 4 | 156 | 2 | 4 | 56 | Medina city, Hennepin County |
| 362 | 361 | 0 | 0 | 0 | 0 | 0 | 1 | Medo township, Blue Earth County |
| 77 | 76 | 0 | 0 | 0 | 0 | 0 | 1 | Mehurin township, Lac qui Parle County |
| 179 | 177 | 0 | 0 | 2 | 0 | 0 | 0 | Meire Grove city, Stearns County |
| 2,802 | 2,731 | 28 | 5 | 22 | 0 | 0 | 16 | Melrose city, Stearns County |
| 736 | 736 | 0 | 0 | 0 | 0 | 0 | 0 | Melrose township, Stearns County |
| 211 | 207 | 0 | 3 | 0 | 0 | 0 | 1 | Melville township, Renville County |
| 1,291 | 1,265 | 6 | 8 | 2 | 0 | 1 | 9 | Menahga city, Wadena County |
| 191 | 175 | 3 | 3 | 4 | 0 | 2 | 4 | Mendota city, Dakota County |
| 10,748 | 10,173 | 161 | 8 | 240 | 2 | 8 | 156 | Mendota Heights city, Dakota County |
| 150 | 148 | 0 | 1 | 0 | 0 | 0 | 1 | Mentor city, Polk County |
| 605 | 600 | 0 | 1 | 0 | 0 | 0 | 4 | Meriden township, Steele County |
| 138 | 137 | 0 | 0 | 1 | 0 | 0 | 0 | Merrifield CDP, Crow Wing County |
| 346 | 339 | 1 | 1 | 1 | 0 | 0 | 4 | Merton township, Steele County |
| 301 | 299 | 0 | 0 | 0 | 0 | 0 | 2 | Mickinock township, Roseau County |
| 300 | 291 | 2 | 4 | 1 | 0 | 0 | 2 | Middle River city, Marshall County |
| 78 | 78 | 0 | 0 | 0 | 0 | 0 | 0 | Middle River township, Marshall County |
| 226 | 224 | 0 | 0 | 2 | 0 | 0 | 0 | Middletown township, Jackson County |
| 931 | 923 | 2 | 3 | 2 | 0 | 0 | 1 | Middleville township, Wright County |
| 214 | 201 | 1 | 1 | 9 | 0 | 0 | 2 | Midway township, Cottonwood County |
| 21 | 7 | 0 | 14 | 0 | 0 | 0 | 0 | Midway CDP, Mahnomon County |
| 1,389 | 1,335 | 0 | 14 | 6 | 2 | 7 | 25 | Midway township, St. Louis County |
| 125 | 125 | 0 | 0 | 0 | 0 | 0 | 0 | Miesville city, Dakota County |
| 2,927 | 2,817 | 13 | 41 | 9 | 1 | 0 | 46 | Milaca city, Mille Lacs County |
| 1,600 | 1,566 | 6 | 7 | 3 | 0 | 0 | 18 | Milaca township, Mille Lacs County |
| 353 | 261 | 0 | 4 | 4 | 76 | 0 | 8 | Milan city, Chippewa County |
| 689 | 685 | 1 | 0 | 0 | 0 | 0 | 3 | Millford township, Brown County |
| 106 | 105 | 0 | 0 | 0 | 0 | 0 | 1 | Millerville city, Douglas County |
| 336 | 331 | 0 | 0 | 1 | 0 | 0 | 4 | Millerville township, Douglas County |
| 178 | 178 | 0 | 0 | 0 | 0 | 0 | 0 | Millville city, Wabasha County |
| 69 | 58 | 0 | 10 | 1 | 0 | 0 | 0 | Millward township, Aitkin County |
| 966 | 961 | 3 | 0 | 0 | 0 | 0 | 2 | Millwood township, Stearns County |
| 1,369 | 1,329 | 3 | 16 | 1 | 0 | 0 | 20 | Milo township, Mille Lacs County |
| 250 | 248 | 0 | 0 | 1 | 0 | 0 | 1 | Milroy city, Redwood County |
| 701 | 689 | 1 | 0 | 6 | 0 | 0 | 5 | Milton township, Dodge County |
| 419 | 416 | 1 | 1 | 0 | 0 | 0 | 1 | Miltona city, Douglas County |
| 806 | 801 | 0 | 3 | 0 | 0 | 0 | 2 | Miltona township, Douglas County |
| 1,656 | 1,629 | 11 | 3 | 4 | 0 | 0 | 9 | Minden township, Benton County |
| 258 | 222 | 0 | 22 | 0 | 0 | 0 | 14 | Minerva township, Clearwater County |
| 342,505 | 230,650 | 69,971 | 6,351 | 21,399 | 168 | 962 | 13,004 | Minneapolis city, Hennepin County |
| 110 | 108 | 0 | 0 | 1 | 0 | 0 | 1 | Minneiska city |
| 60 | 58 | 0 | 0 | 1 | 0 | 0 | 1 | Wabasha County (part) |
| 50 | 50 | 0 | 0 | 0 | 0 | 0 | 0 | Winona County (part) |
| 179 | 178 | 0 | 0 | 0 | 0 | 0 | 1 | Minneiska township, Wabasha County |
| 618 | 601 | 1 | 0 | 7 | 0 | 0 | 9 | Minneola township, Goodhue County |
| 254 | 248 | 0 | 0 | 3 | 0 | 0 | 3 | Minneota township, Jackson County |
| 1,299 | 1,286 | 1 | 2 | 4 | 0 | 0 | 6 | Minneota city, Lyon County |

Table 4.

Race and Hispanic or Latino Origin: 2010—Con.

[For information on confidentiality protection, nonsampling error, and definitions, see Selected Appendixes at <www.census.gov/prod/cen2010/cph-1-a.pdf>]

| State County Place and County Subdivision | Total population | Race | | | | | | Two or More Races | Hispanic or Latino (of any race) |
|--|---------------------|----------|---------------------------------|--|-------|--|--------------------|-------------------------|--|
| | | One race | | | | | | | |
| | | White | Black or African American | American Indian and Alaska Native | Asian | Native Hawaiian and Other Pacific Islander | Some Other Race | | |
| PLACE AND COUNTY SUBDIVISION—Con. | | | | | | | | | |
| Minnesota City city, Winona County..... | 204 | 203 | 0 | 1 | 0 | 0 | 0 | 0 | 1 |
| Minnesota Falls township, Yellow Medicine County..... | 429 | 235 | 0 | 174 | 2 | 0 | 0 | 18 | 7 |
| Minnesota Lake city..... | 687 | 679 | 3 | 0 | 0 | 0 | 4 | 1 | 20 |
| Blue Earth County (part)..... | 4 | 4 | 0 | 0 | 0 | 0 | 0 | 0 | 0 |
| Faribault County (part)..... | 683 | 675 | 3 | 0 | 0 | 0 | 4 | 1 | 20 |
| Minnesota Lake township, Faribault County..... | 190 | 188 | 0 | 0 | 0 | 0 | 2 | 0 | 2 |
| Minnetonka city, Hennepin County..... | 49,734 | 44,780 | 1,855 | 132 | 1,565 | 9 | 363 | 1,030 | 1,169 |
| Minnetonka Beach city, Hennepin County.... | 539 | 535 | 0 | 0 | 2 | 0 | 0 | 2 | 3 |
| Minnetrista city, Hennepin County..... | 6,384 | 6,145 | 46 | 6 | 99 | 0 | 19 | 69 | 113 |
| Minnewaska township, Pope County..... | 500 | 499 | 0 | 0 | 0 | 0 | 0 | 1 | 1 |
| Minnie township, Beltrami County..... | 26 | 26 | 0 | 0 | 0 | 0 | 0 | 0 | 0 |
| Mission township, Crow Wing County..... | 817 | 803 | 0 | 2 | 1 | 0 | 1 | 10 | 2 |
| Mission Creek township, Pine County..... | 635 | 604 | 8 | 8 | 3 | 1 | 1 | 10 | 14 |
| Mitchell township, Wilkin County..... | 85 | 85 | 0 | 0 | 0 | 0 | 0 | 0 | 0 |
| Mizpah city, Koochiching County..... | 56 | 55 | 0 | 0 | 1 | 0 | 0 | 0 | 0 |
| Moe township, Douglas County..... | 784 | 782 | 0 | 0 | 1 | 0 | 1 | 0 | 7 |
| Moland township, Clay County..... | 299 | 285 | 0 | 9 | 2 | 0 | 0 | 3 | 9 |
| Moltke township, Sibley County..... | 279 | 273 | 2 | 0 | 1 | 0 | 0 | 3 | 0 |
| Money Creek township, Houston County..... | 597 | 587 | 0 | 0 | 1 | 0 | 0 | 9 | 1 |
| Monroe township, Lyon County..... | 202 | 194 | 0 | 0 | 7 | 0 | 0 | 1 | 9 |
| Monson township, Traverse County..... | 133 | 130 | 2 | 1 | 0 | 0 | 0 | 0 | 0 |
| Montevideo city, Chippewa County..... | 5,383 | 4,954 | 34 | 40 | 27 | 0 | 245 | 83 | 450 |
| Montgomery city, Le Sueur County..... | 2,956 | 2,789 | 6 | 18 | 13 | 1 | 69 | 60 | 188 |
| Montgomery township, Le Sueur County..... | 665 | 662 | 0 | 0 | 0 | 0 | 0 | 3 | 8 |
| Monticello city, Wright County..... | 12,759 | 11,812 | 195 | 64 | 130 | 4 | 291 | 263 | 686 |
| Monticello township, Wright County..... | 3,181 | 3,087 | 13 | 10 | 27 | 0 | 15 | 29 | 52 |
| Montrose city, Wright County..... | 2,847 | 2,710 | 16 | 5 | 26 | 0 | 35 | 55 | 85 |
| Moonshine township, Big Stone County..... | 131 | 126 | 1 | 4 | 0 | 0 | 0 | 0 | 1 |
| Moore township, Stevens County..... | 243 | 228 | 0 | 0 | 0 | 0 | 12 | 3 | 25 |
| Moorhead city, Clay County..... | 38,065 | 34,530 | 775 | 580 | 758 | 17 | 416 | 989 | 1,576 |
| Moorhead township, Clay County..... | 169 | 165 | 0 | 0 | 2 | 0 | 0 | 2 | 5 |
| Moose township, Roseau County..... | 114 | 114 | 0 | 0 | 0 | 0 | 0 | 0 | 0 |
| Moose Creek township, Clearwater County..... | 230 | 223 | 0 | 0 | 0 | 0 | 0 | 7 | 0 |
| Moose Lake township, Beltrami County..... | 226 | 207 | 2 | 5 | 0 | 0 | 1 | 11 | 1 |
| Moose Lake city, Carlton County..... | 2,751 | 2,180 | 395 | 103 | 26 | 0 | 15 | 32 | 109 |
| Moose Lake township, Carlton County..... | 1,061 | 1,049 | 0 | 2 | 0 | 0 | 2 | 8 | 3 |
| Moose Lake township, Cass County..... | 111 | 106 | 0 | 2 | 1 | 0 | 1 | 1 | 2 |
| Moose Park township, Itasca County..... | 68 | 68 | 0 | 0 | 0 | 0 | 0 | 0 | 0 |
| Moose River township, Marshall County..... | 25 | 24 | 0 | 0 | 0 | 0 | 0 | 1 | 2 |
| Mora city, Kanabec County..... | 3,571 | 3,431 | 27 | 25 | 9 | 0 | 11 | 68 | 79 |
| Moran township, Todd County..... | 508 | 497 | 2 | 2 | 1 | 0 | 0 | 6 | 2 |
| Moranville township, Roseau County..... | 887 | 859 | 1 | 5 | 11 | 0 | 1 | 10 | 7 |
| Morcom township, St. Louis County..... | 94 | 92 | 1 | 1 | 0 | 0 | 0 | 0 | 0 |
| Morgan city, Redwood County..... | 896 | 849 | 0 | 22 | 2 | 0 | 0 | 23 | 25 |
| Morgan township, Redwood County..... | 257 | 251 | 0 | 2 | 0 | 0 | 0 | 4 | 0 |
| Morken township, Clay County..... | 156 | 155 | 0 | 1 | 0 | 0 | 0 | 0 | 0 |
| Morrill township, Morrison County..... | 696 | 692 | 0 | 0 | 0 | 0 | 0 | 4 | 4 |
| Morris city, Stevens County..... | 5,286 | 4,806 | 71 | 77 | 133 | 4 | 59 | 136 | 171 |
| Morris township, Stevens County..... | 396 | 369 | 0 | 4 | 6 | 0 | 10 | 7 | 15 |
| Morrison township, Aitkin County..... | 200 | 199 | 0 | 1 | 0 | 0 | 0 | 0 | 5 |
| Morristown city, Rice County..... | 987 | 950 | 6 | 0 | 2 | 0 | 9 | 20 | 36 |
| Morristown township, Rice County..... | 697 | 690 | 0 | 0 | 2 | 0 | 4 | 1 | 8 |
| Morse township, Itasca County..... | 615 | 540 | 5 | 28 | 0 | 0 | 0 | 42 | 6 |
| Morse township, St. Louis County..... | 1,213 | 1,189 | 5 | 11 | 0 | 0 | 0 | 8 | 6 |
| Morton city, Renville County..... | 411 | 355 | 0 | 33 | 4 | 0 | 4 | 15 | 12 |
| Moscow township, Freeborn County..... | 538 | 532 | 1 | 0 | 0 | 0 | 2 | 3 | 13 |
| Motley city..... | 671 | 634 | 1 | 3 | 0 | 0 | 11 | 22 | 29 |
| Cass County (part)..... | 11 | 11 | 0 | 0 | 0 | 0 | 0 | 0 | 0 |
| Morrison County (part)..... | 660 | 623 | 1 | 3 | 0 | 0 | 11 | 22 | 29 |
| Motley township, Morrison County..... | 202 | 202 | 0 | 0 | 0 | 0 | 0 | 0 | 0 |
| Moulton township, Murray County..... | 206 | 201 | 0 | 0 | 0 | 0 | 5 | 0 | 11 |
| Mound city, Hennepin County..... | 9,052 | 8,668 | 80 | 23 | 115 | 3 | 36 | 127 | 164 |
| Mound township, Rock County..... | 252 | 244 | 1 | 0 | 0 | 0 | 7 | 0 | 11 |
| Mound Prairie township, Houston County.... | 606 | 598 | 0 | 1 | 4 | 0 | 0 | 3 | 0 |
| Mounds View city, Ramsey County..... | 12,155 | 9,888 | 664 | 92 | 850 | 9 | 280 | 372 | 611 |
| Mountain Iron city, St. Louis County..... | 2,869 | 2,777 | 8 | 20 | 7 | 0 | 0 | 57 | 16 |
| Mountain Lake city, Cottonwood County..... | 2,104 | 1,742 | 17 | 5 | 216 | 2 | 82 | 40 | 225 |
| Mountain Lake township, Cottonwood County..... | 384 | 368 | 1 | 0 | 3 | 0 | 10 | 2 | 21 |
| Mount Morris township, Morrison County..... | 93 | 93 | 0 | 0 | 0 | 0 | 0 | 0 | 4 |

Table 4.

Race and Hispanic or Latino Origin: 2010—Con.

[For information on confidentiality protection, nonsampling error, and definitions, see Selected Appendixes at <www.census.gov/prod/cen2010/cph-1-a.pdf>]

| Not Hispanic or Latino | | | | | | | | State County Place and County Subdivision |
|-----------------------------------|----------|---------------------------------|--|-------|--|--------------------|-------------------------|--|
| Total | One race | | | | | | Two or More Races | |
| | White | Black or African American | American Indian and Alaska Native | Asian | Native Hawaiian and Other Pacific Islander | Some Other Race | | |
| | | | | | | | | |
| PLACE AND COUNTY SUBDIVISION—Con. | | | | | | | | |
| 203 | 202 | 0 | 1 | 0 | 0 | 0 | 0 | Minnesota City city, Winona County |
| 422 | 229 | 0 | 173 | 2 | 0 | 0 | 18 | Minnesota Falls township, Yellow Medicine County |
| 667 | 665 | 2 | 0 | 0 | 0 | 0 | 0 | Minnesota Lake city |
| 4 | 4 | 0 | 0 | 0 | 0 | 0 | 0 | Blue Earth County (part) |
| 663 | 661 | 2 | 0 | 0 | 0 | 0 | 0 | Faribault County (part) |
| 188 | 188 | 0 | 0 | 0 | 0 | 0 | 0 | Minnesota Lake township, Faribault County |
| 48,565 | 44,081 | 1,837 | 103 | 1,558 | 8 | 61 | 917 | Minnetonka city, Hennepin County |
| 536 | 532 | 0 | 0 | 2 | 0 | 0 | 2 | Minnetonka Beach city, Hennepin County |
| 6,271 | 6,054 | 45 | 6 | 98 | 0 | 0 | 68 | Minnetrista city, Hennepin County |
| 499 | 498 | 0 | 0 | 0 | 0 | 0 | 1 | Minnewaska township, Pope County |
| 26 | 26 | 0 | 0 | 0 | 0 | 0 | 0 | Minnie township, Beltrami County |
| 815 | 803 | 0 | 2 | 1 | 0 | 0 | 9 | Mission township, Crow Wing County |
| 621 | 592 | 8 | 8 | 3 | 1 | 0 | 9 | Mission Creek township, Pine County |
| 85 | 85 | 0 | 0 | 0 | 0 | 0 | 0 | Mitchell township, Wilkin County |
| 56 | 55 | 0 | 0 | 1 | 0 | 0 | 0 | Mizpah city, Koochiching County |
| 777 | 776 | 0 | 0 | 1 | 0 | 0 | 0 | Moe township, Douglas County |
| 290 | 283 | 0 | 2 | 2 | 0 | 0 | 3 | Moland township, Clay County |
| 279 | 273 | 2 | 0 | 1 | 0 | 0 | 3 | Moltke township, Sibley County |
| 596 | 587 | 0 | 0 | 1 | 0 | 0 | 8 | Money Creek township, Houston County |
| 193 | 185 | 0 | 0 | 7 | 0 | 0 | 1 | Monroe township, Lyon County |
| 133 | 130 | 2 | 1 | 0 | 0 | 0 | 0 | Monson township, Traverse County |
| 4,933 | 4,768 | 34 | 38 | 27 | 0 | 1 | 65 | Montevideo city, Chippewa County |
| 2,768 | 2,689 | 5 | 16 | 12 | 1 | 3 | 42 | Montgomery city, Le Sueur County |
| 657 | 654 | 0 | 0 | 0 | 0 | 0 | 3 | Montgomery township, Le Sueur County |
| 12,073 | 11,452 | 192 | 61 | 130 | 4 | 10 | 224 | Monticello city, Wright County |
| 3,129 | 3,053 | 9 | 10 | 27 | 0 | 4 | 26 | Monticello township, Wright County |
| 2,762 | 2,670 | 16 | 5 | 26 | 0 | 0 | 45 | Montrose city, Wright County |
| 130 | 125 | 1 | 4 | 0 | 0 | 0 | 0 | Moonshine township, Big Stone County |
| 218 | 216 | 0 | 0 | 0 | 0 | 0 | 2 | Moore township, Stevens County |
| 36,489 | 33,572 | 761 | 544 | 749 | 14 | 33 | 816 | Moorhead city, Clay County |
| 164 | 160 | 0 | 0 | 2 | 0 | 0 | 2 | Moorhead township, Clay County |
| 114 | 114 | 0 | 0 | 0 | 0 | 0 | 0 | Moose township, Roseau County |
| 230 | 223 | 0 | 0 | 0 | 0 | 0 | 7 | Moose Creek township, Clearwater County |
| 225 | 207 | 2 | 5 | 0 | 0 | 0 | 11 | Moose Lake township, Beltrami County |
| 2,642 | 2,098 | 395 | 101 | 26 | 0 | 4 | 18 | Moose Lake city, Carlton County |
| 1,058 | 1,048 | 0 | 2 | 0 | 0 | 0 | 8 | Moose Lake township, Carlton County |
| 109 | 105 | 0 | 2 | 1 | 0 | 0 | 1 | Moose Lake township, Cass County |
| 68 | 68 | 0 | 0 | 0 | 0 | 0 | 0 | Moose Park township, Itasca County |
| 23 | 23 | 0 | 0 | 0 | 0 | 0 | 0 | Moose River township, Marshall County |
| 3,492 | 3,375 | 26 | 22 | 9 | 0 | 0 | 60 | Mora city, Kanabec County |
| 506 | 496 | 2 | 2 | 1 | 0 | 0 | 5 | Moran township, Todd County |
| 880 | 856 | 1 | 5 | 11 | 0 | 0 | 7 | Moranville township, Roseau County |
| 94 | 92 | 1 | 1 | 0 | 0 | 0 | 0 | Morcom township, St. Louis County |
| 871 | 825 | 0 | 21 | 2 | 0 | 0 | 23 | Morgan city, Redwood County |
| 257 | 251 | 0 | 2 | 0 | 0 | 0 | 4 | Morgan township, Redwood County |
| 156 | 155 | 0 | 1 | 0 | 0 | 0 | 0 | Morken township, Clay County |
| 692 | 690 | 0 | 0 | 0 | 0 | 0 | 2 | Morrill township, Morrison County |
| 5,115 | 4,715 | 70 | 69 | 133 | 0 | 2 | 126 | Morris city, Stevens County |
| 381 | 368 | 0 | 4 | 6 | 0 | 0 | 3 | Morris township, Stevens County |
| 195 | 194 | 0 | 1 | 0 | 0 | 0 | 0 | Morrison township, Aitkin County |
| 951 | 929 | 6 | 0 | 2 | 0 | 0 | 14 | Morristown city, Rice County |
| 689 | 686 | 0 | 0 | 2 | 0 | 0 | 1 | Morristown township, Rice County |
| 609 | 538 | 2 | 27 | 0 | 0 | 0 | 42 | Morse township, Itasca County |
| 1,207 | 1,183 | 5 | 11 | 0 | 0 | 0 | 8 | Morse township, St. Louis County |
| 399 | 353 | 0 | 29 | 4 | 0 | 0 | 13 | Morton city, Renville County |
| 525 | 522 | 1 | 0 | 0 | 0 | 0 | 2 | Moscow township, Freeborn County |
| 642 | 619 | 0 | 1 | 0 | 0 | 0 | 22 | Motley city |
| 11 | 11 | 0 | 0 | 0 | 0 | 0 | 0 | Cass County (part) |
| 631 | 608 | 0 | 1 | 0 | 0 | 0 | 22 | Morrison County (part) |
| 202 | 202 | 0 | 0 | 0 | 0 | 0 | 0 | Motley township, Morrison County |
| 195 | 195 | 0 | 0 | 0 | 0 | 0 | 0 | Moulton township, Murray County |
| 8,888 | 8,553 | 77 | 22 | 114 | 3 | 6 | 113 | Mound city, Hennepin County |
| 241 | 240 | 1 | 0 | 0 | 0 | 0 | 0 | Mound township, Rock County |
| 606 | 598 | 0 | 1 | 4 | 0 | 0 | 3 | Mound Prairie township, Houston County |
| 11,544 | 9,634 | 648 | 85 | 840 | 9 | 27 | 301 | Mounds View city, Ramsey County |
| 2,853 | 2,767 | 8 | 20 | 7 | 0 | 0 | 51 | Mountain Iron city, St. Louis County |
| 1,879 | 1,625 | 16 | 5 | 210 | 2 | 1 | 20 | Mountain Lake city, Cottonwood County |
| 363 | 360 | 0 | 0 | 3 | 0 | 0 | 0 | County |
| 89 | 89 | 0 | 0 | 0 | 0 | 0 | 0 | Mount Morris township, Morrison County |

Table 4.

Race and Hispanic or Latino Origin: 2010—Con.

[For information on confidentiality protection, nonsampling error, and definitions, see Selected Appendixes at <www.census.gov/prod/cen2010/cph-1-a.pdf>]

| State County Place and County Subdivision | Total population | Race | | | | | | | Two or More Races | Hispanic or Latino (of any race) |
|---|---------------------|----------|---------------------------------|--|-------|--|--------------------|-----|-------------------------|--|
| | | One race | | | | | | | | |
| | | White | Black or African American | American Indian and Alaska Native | Asian | Native Hawaiian and Other Pacific Islander | Some Other Race | | | |
| PLACE AND COUNTY SUBDIVISION—Con. | | | | | | | | | | |
| Mount Pleasant township, Wabasha County | 447 | 442 | 1 | 0 | 1 | 0 | 1 | 2 | 2 | |
| Mount Vernon township, Winona County..... | 273 | 260 | 0 | 0 | 2 | 0 | 8 | 3 | 21 | |
| Moyer township, Swift County..... | 88 | 83 | 0 | 0 | 0 | 0 | 4 | 1 | 4 | |
| Moylan township, Marshall County..... | 98 | 98 | 0 | 0 | 0 | 0 | 0 | 0 | 0 | |
| Mudgett township, Mille Lacs County..... | 84 | 80 | 0 | 1 | 0 | 0 | 0 | 3 | 1 | |
| Mud Lake UT, Marshall County..... | 0 | 0 | 0 | 0 | 0 | 0 | 0 | 0 | 0 | |
| Mulligan township, Brown County..... | 218 | 217 | 0 | 0 | 1 | 0 | 0 | 0 | 1 | |
| Munch township, Pine County..... | 302 | 280 | 4 | 7 | 2 | 0 | 5 | 4 | 8 | |
| Munson township, Stearns County..... | 1,466 | 1,449 | 1 | 2 | 4 | 0 | 0 | 10 | 6 | |
| Murdock city, Swift County..... | 278 | 264 | 0 | 0 | 0 | 0 | 11 | 3 | 20 | |
| Murray township, Murray County..... | 177 | 176 | 0 | 0 | 0 | 0 | 0 | 1 | 0 | |
| Myhre township, Lake of the Woods County | 180 | 173 | 0 | 5 | 1 | 0 | 0 | 1 | 0 | |
| Myrtle city, Freeborn County..... | 48 | 48 | 0 | 0 | 0 | 0 | 0 | 0 | 8 | |
| Nashua city, Wilkin County..... | 68 | 68 | 0 | 0 | 0 | 0 | 0 | 0 | 10 | |
| Nashville township, Martin County..... | 195 | 187 | 0 | 3 | 0 | 0 | 3 | 2 | 3 | |
| Nashwauk city, Itasca County..... | 983 | 948 | 0 | 9 | 1 | 0 | 1 | 24 | 8 | |
| Nashwauk township, Itasca County..... | 1,681 | 1,621 | 0 | 17 | 1 | 0 | 2 | 40 | 16 | |
| Nassau city, Lac qui Parle County..... | 72 | 72 | 0 | 0 | 0 | 0 | 0 | 0 | 0 | |
| Naytahwaush CDP, Mahnommen County..... | 578 | 18 | 0 | 540 | 0 | 0 | 1 | 19 | 12 | |
| Nebish township, Beltrami County..... | 290 | 281 | 1 | 1 | 0 | 0 | 0 | 7 | 2 | |
| Nelson city, Douglas County..... | 187 | 185 | 0 | 2 | 0 | 0 | 0 | 0 | 1 | |
| Nelson township, Watonwan County..... | 287 | 287 | 0 | 0 | 0 | 0 | 0 | 0 | 3 | |
| Nelson Park township, Marshall County..... | 125 | 125 | 0 | 0 | 0 | 0 | 0 | 0 | 0 | |
| Nereson township, Roseau County..... | 58 | 58 | 0 | 0 | 0 | 0 | 0 | 0 | 0 | |
| Nerstrand city, Rice County..... | 295 | 286 | 0 | 1 | 2 | 0 | 5 | 1 | 9 | |
| Nesbit township, Polk County..... | 99 | 95 | 0 | 2 | 0 | 0 | 0 | 2 | 0 | |
| Ness township, St. Louis County..... | 62 | 62 | 0 | 0 | 0 | 0 | 0 | 0 | 1 | |
| Nessel township, Chisago County..... | 1,951 | 1,911 | 7 | 4 | 15 | 0 | 0 | 14 | 22 | |
| Nett Lake CDP..... | 284 | 12 | 1 | 265 | 0 | 0 | 2 | 4 | 4 | |
| Koochiching County (part)..... | 70 | 7 | 0 | 63 | 0 | 0 | 0 | 0 | 0 | |
| St. Louis County (part)..... | 214 | 5 | 1 | 202 | 0 | 0 | 2 | 4 | 4 | |
| Nett Lake UT, Koochiching County..... | 101 | 11 | 0 | 88 | 0 | 0 | 0 | 2 | 0 | |
| Nett Lake UT, St. Louis County..... | 319 | 5 | 3 | 299 | 0 | 0 | 4 | 8 | 18 | |
| Nevada township, Mower County..... | 338 | 322 | 0 | 8 | 2 | 0 | 4 | 2 | 4 | |
| Nevis city, Hubbard County..... | 390 | 373 | 1 | 4 | 0 | 0 | 0 | 12 | 2 | |
| Nevis township, Hubbard County..... | 1,009 | 964 | 5 | 10 | 1 | 1 | 9 | 19 | 6 | |
| New Auburn city, Sibley County..... | 456 | 417 | 0 | 0 | 0 | 0 | 31 | 8 | 57 | |
| New Auburn township, Sibley County..... | 418 | 406 | 0 | 1 | 4 | 0 | 0 | 7 | 1 | |
| New Avon township, Redwood County..... | 191 | 179 | 3 | 0 | 8 | 0 | 1 | 0 | 0 | |
| New Brighton city, Ramsey County..... | 21,456 | 17,581 | 1,425 | 85 | 1,303 | 6 | 475 | 581 | 934 | |
| Newburg township, Fillmore County..... | 379 | 369 | 3 | 0 | 2 | 0 | 1 | 4 | 3 | |
| New Dosey township, Pine County..... | 74 | 72 | 0 | 2 | 0 | 0 | 0 | 0 | 5 | |
| Newfolden city, Marshall County..... | 368 | 357 | 1 | 8 | 0 | 0 | 0 | 2 | 0 | |
| New Folden township, Marshall County..... | 230 | 230 | 0 | 0 | 0 | 0 | 0 | 0 | 0 | |
| New Germany city, Carver County..... | 372 | 357 | 0 | 0 | 1 | 0 | 10 | 4 | 27 | |
| New Hartford township, Winona County..... | 890 | 837 | 16 | 4 | 12 | 0 | 14 | 7 | 24 | |
| New Haven township, Olmsted County..... | 1,184 | 1,150 | 7 | 0 | 8 | 4 | 4 | 11 | 9 | |
| New Hope city, Hennepin County..... | 20,339 | 15,157 | 2,993 | 90 | 779 | 4 | 580 | 736 | 1,330 | |
| New Independence township, St. Louis County..... | 299 | 279 | 0 | 13 | 0 | 0 | 0 | 7 | 4 | |
| New London city, Kandiyohi County..... | 1,251 | 1,235 | 0 | 2 | 1 | 0 | 11 | 2 | 34 | |
| New London township, Kandiyohi County.... | 2,943 | 2,908 | 5 | 6 | 7 | 1 | 3 | 13 | 40 | |
| New Maine township, Marshall County..... | 199 | 199 | 0 | 0 | 0 | 0 | 0 | 0 | 1 | |
| New Market township, Scott County..... | 3,440 | 3,344 | 7 | 6 | 26 | 4 | 19 | 34 | 34 | |
| New Munich city, Stearns County..... | 320 | 320 | 0 | 0 | 0 | 0 | 0 | 0 | 0 | |
| Newport city, Washington County..... | 3,435 | 2,920 | 173 | 25 | 132 | 3 | 91 | 91 | 221 | |
| New Prague city..... | 7,321 | 7,066 | 38 | 20 | 45 | 0 | 45 | 107 | 142 | |
| Le Sueur County (part)..... | 3,041 | 2,929 | 19 | 4 | 25 | 0 | 20 | 44 | 39 | |
| Scott County (part)..... | 4,280 | 4,137 | 19 | 16 | 20 | 0 | 25 | 63 | 103 | |
| New Prairie township, Pope County..... | 197 | 196 | 0 | 0 | 0 | 0 | 0 | 1 | 1 | |
| New Richland city, Waseca County..... | 1,203 | 1,168 | 12 | 1 | 3 | 0 | 13 | 6 | 41 | |
| New Richland township, Waseca County..... | 443 | 435 | 0 | 0 | 5 | 0 | 0 | 3 | 1 | |
| Newry township, Freeborn County..... | 450 | 438 | 1 | 1 | 1 | 0 | 8 | 1 | 15 | |
| New Solum township, Marshall County..... | 325 | 309 | 11 | 0 | 0 | 3 | 0 | 2 | 7 | |
| New Sweden township, Nicollet County..... | 297 | 289 | 1 | 0 | 0 | 0 | 5 | 2 | 12 | |
| Newton township, Otter Tail County..... | 746 | 735 | 0 | 0 | 0 | 0 | 5 | 6 | 6 | |
| New Trier city, Dakota County..... | 112 | 109 | 1 | 1 | 0 | 0 | 0 | 1 | 0 | |
| New Ulm city, Brown County..... | 13,522 | 13,220 | 42 | 11 | 88 | 2 | 57 | 102 | 241 | |
| New York Mills city, Otter Tail County..... | 1,199 | 1,137 | 3 | 21 | 0 | 0 | 4 | 34 | 21 | |
| Nickerson township, Pine County..... | 167 | 161 | 1 | 0 | 0 | 0 | 0 | 5 | 0 | |
| Nicollet city, Nicollet County..... | 1,093 | 1,076 | 2 | 0 | 2 | 0 | 1 | 12 | 37 | |

Table 4.

Race and Hispanic or Latino Origin: 2010—Con.

[For information on confidentiality protection, nonsampling error, and definitions, see Selected Appendixes at <www.census.gov/prod/cen2010/cph-1-a.pdf>]

| Not Hispanic or Latino | | | | | | | | State County Place and County Subdivision |
|------------------------|----------|---------------------------------|---|-------|--|--------------------|-------------------------|---|
| Total | One race | | | | | | Two or More Races | |
| | White | Black or African American | American Indian and Alaska Native | Asian | Native Hawaiian and Other Pacific Islander | Some Other Race | | |
| | | | | | | | | PLACE AND COUNTY SUBDIVISION—Con. |
| 445 | 442 | 1 | 0 | 0 | 0 | 0 | 2 | Mount Pleasant township, Wabasha County |
| 252 | 247 | 0 | 0 | 2 | 0 | 0 | 3 | Mount Vernon township, Winona County |
| 84 | 83 | 0 | 0 | 0 | 0 | 0 | 1 | Moyer township, Swift County |
| 98 | 98 | 0 | 0 | 0 | 0 | 0 | 0 | Moylan township, Marshall County |
| 83 | 80 | 0 | 0 | 0 | 0 | 0 | 3 | Mudgett township, Mille Lacs County |
| 0 | 0 | 0 | 0 | 0 | 0 | 0 | 0 | Mud Lake UT, Marshall County |
| 217 | 216 | 0 | 0 | 1 | 0 | 0 | 0 | Mulligan township, Brown County |
| 294 | 279 | 4 | 7 | 2 | 0 | 0 | 2 | Munch township, Pine County |
| 1,460 | 1,447 | 1 | 1 | 4 | 0 | 0 | 7 | Munson township, Stearns County |
| 258 | 255 | 0 | 0 | 0 | 0 | 0 | 3 | Murdock city, Swift County |
| 177 | 176 | 0 | 0 | 0 | 0 | 0 | 1 | Murray township, Murray County |
| 180 | 173 | 0 | 5 | 1 | 0 | 0 | 1 | Myhre township, Lake of the Woods County |
| 40 | 40 | 0 | 0 | 0 | 0 | 0 | 0 | Myrtle city, Freeborn County |
| 58 | 58 | 0 | 0 | 0 | 0 | 0 | 0 | Nashua city, Wilkin County |
| 192 | 187 | 0 | 3 | 0 | 0 | 0 | 2 | Nashville township, Martin County |
| 975 | 946 | 0 | 9 | 1 | 0 | 0 | 19 | Nashwauk city, Itasca County |
| 1,665 | 1,617 | 0 | 17 | 1 | 0 | 0 | 30 | Nashwauk township, Itasca County |
| 72 | 72 | 0 | 0 | 0 | 0 | 0 | 0 | Nassau city, Lac qui Parle County |
| 566 | 18 | 0 | 529 | 0 | 0 | 0 | 19 | Naytahwaush CDP, Mahnommen County |
| 288 | 279 | 1 | 1 | 0 | 0 | 0 | 7 | Nebish township, Beltrami County |
| 186 | 184 | 0 | 2 | 0 | 0 | 0 | 0 | Nelson city, Douglas County |
| 284 | 284 | 0 | 0 | 0 | 0 | 0 | 0 | Nelson township, Watonwan County |
| 125 | 125 | 0 | 0 | 0 | 0 | 0 | 0 | Nelson Park township, Marshall County |
| 58 | 58 | 0 | 0 | 0 | 0 | 0 | 0 | Nereson township, Roseau County |
| 286 | 282 | 0 | 1 | 2 | 0 | 0 | 1 | Nerstrand city, Rice County |
| 99 | 95 | 0 | 2 | 0 | 0 | 0 | 2 | Nesbit township, Polk County |
| 61 | 61 | 0 | 0 | 0 | 0 | 0 | 0 | Ness township, St. Louis County |
| 1,929 | 1,892 | 7 | 3 | 15 | 0 | 0 | 12 | Nessel township, Chisago County |
| 280 | 12 | 1 | 263 | 0 | 0 | 0 | 4 | Nett Lake CDP |
| 70 | 7 | 0 | 63 | 0 | 0 | 0 | 0 | Koochiching County (part) |
| 210 | 5 | 1 | 200 | 0 | 0 | 0 | 4 | St. Louis County (part) |
| 101 | 11 | 0 | 88 | 0 | 0 | 0 | 2 | Nett Lake UT, Koochiching County |
| 301 | 5 | 3 | 285 | 0 | 0 | 0 | 8 | Nett Lake UT, St. Louis County |
| 334 | 322 | 0 | 8 | 2 | 0 | 0 | 2 | Nevada township, Mower County |
| 388 | 372 | 1 | 4 | 0 | 0 | 0 | 11 | Nevis city, Hubbard County |
| 1,003 | 961 | 5 | 10 | 1 | 1 | 6 | 19 | Nevis township, Hubbard County |
| 399 | 392 | 0 | 0 | 0 | 0 | 0 | 7 | New Auburn city, Sibley County |
| 417 | 405 | 0 | 1 | 4 | 0 | 0 | 7 | New Auburn township, Sibley County |
| 191 | 179 | 3 | 0 | 8 | 0 | 1 | 0 | New Avon township, Redwood County |
| 20,522 | 17,192 | 1,406 | 72 | 1,299 | 6 | 43 | 504 | New Brighton city, Ramsey County |
| 376 | 367 | 3 | 0 | 2 | 0 | 0 | 4 | Newburg township, Fillmore County |
| 69 | 67 | 0 | 2 | 0 | 0 | 0 | 0 | New Dosey township, Pine County |
| 368 | 357 | 1 | 8 | 0 | 0 | 0 | 2 | Newfolden city, Marshall County |
| 230 | 230 | 0 | 0 | 0 | 0 | 0 | 0 | New Folden township, Marshall County |
| 345 | 341 | 0 | 0 | 1 | 0 | 0 | 3 | New Germany city, Carver County |
| 866 | 827 | 16 | 4 | 12 | 0 | 0 | 7 | New Hartford township, Winona County |
| 1,175 | 1,148 | 7 | 0 | 8 | 1 | 0 | 11 | New Haven township, Olmsted County |
| 19,009 | 14,522 | 2,965 | 80 | 772 | 4 | 24 | 642 | New Hope city, Hennepin County |
| 295 | 277 | 0 | 11 | 0 | 0 | 0 | 7 | New Independence township, St. Louis County |
| 1,217 | 1,210 | 0 | 2 | 1 | 0 | 2 | 2 | New London city, Kandiyohi County |
| 2,903 | 2,875 | 5 | 6 | 7 | 1 | 0 | 9 | New London township, Kandiyohi County |
| 198 | 198 | 0 | 0 | 0 | 0 | 0 | 0 | New Maine township, Marshall County |
| 3,406 | 3,319 | 7 | 6 | 26 | 4 | 10 | 34 | New Market township, Scott County |
| 320 | 320 | 0 | 0 | 0 | 0 | 0 | 0 | New Munich city, Stearns County |
| 3,214 | 2,818 | 172 | 18 | 132 | 3 | 4 | 67 | Newport city, Washington County |
| 7,179 | 6,984 | 38 | 19 | 45 | 0 | 5 | 88 | New Prague city |
| 3,002 | 2,914 | 19 | 4 | 25 | 0 | 2 | 38 | Le Sueur County (part) |
| 4,177 | 4,070 | 19 | 15 | 20 | 0 | 3 | 50 | Scott County (part) |
| 196 | 195 | 0 | 0 | 0 | 0 | 0 | 1 | New Prairie township, Pope County |
| 1,162 | 1,141 | 12 | 1 | 3 | 0 | 0 | 5 | New Richland city, Waseca County |
| 442 | 434 | 0 | 0 | 5 | 0 | 0 | 3 | New Richland township, Waseca County |
| 435 | 431 | 1 | 1 | 1 | 0 | 0 | 1 | Newry township, Freeborn County |
| 318 | 305 | 11 | 0 | 0 | 0 | 0 | 2 | New Solum township, Marshall County |
| 285 | 282 | 1 | 0 | 0 | 0 | 0 | 2 | New Sweden township, Nicollet County |
| 740 | 735 | 0 | 0 | 0 | 0 | 0 | 5 | Newton township, Otter Tail County |
| 112 | 109 | 1 | 1 | 0 | 0 | 0 | 1 | New Trier city, Dakota County |
| 13,281 | 13,055 | 41 | 11 | 88 | 2 | 0 | 84 | New Ulm city, Brown County |
| 1,178 | 1,125 | 3 | 17 | 0 | 0 | 0 | 33 | New York Mills city, Otter Tail County |
| 167 | 161 | 1 | 0 | 0 | 0 | 0 | 5 | Nickerson township, Pine County |
| 1,056 | 1,044 | 2 | 0 | 2 | 0 | 0 | 8 | Nicollet city, Nicollet County |

Table 4.

Race and Hispanic or Latino Origin: 2010—Con.

[For information on confidentiality protection, nonsampling error, and definitions, see Selected Appendixes at <www.census.gov/prod/cen2010/cph-1-a.pdf>]

| State County Place and County Subdivision | Total population | Race | | | | | | | Two or More Races | Hispanic or Latino (of any race) |
|--|---------------------|----------|---------------------------------|---|-------|--|--------------------|-----|-------------------------|--|
| | | One race | | | | | | | | |
| | | White | Black or African American | American Indian and Alaska Native | Asian | Native Hawaiian and Other Pacific Islander | Some Other Race | | | |
| PLACE AND COUNTY SUBDIVISION—Con. | | | | | | | | | | |
| Nicollet township, Nicollet County..... | 527 | 523 | 0 | 0 | 2 | 0 | 2 | 0 | 2 | |
| Nidaros township, Otter Tail County..... | 322 | 316 | 2 | 1 | 0 | 0 | 0 | 3 | 5 | |
| Nielsville city, Polk County..... | 90 | 84 | 0 | 0 | 0 | 0 | 5 | 1 | 21 | |
| Nilsen township, Wilkin County..... | 60 | 60 | 0 | 0 | 0 | 0 | 0 | 0 | 0 | |
| Nimrod city, Wadena County..... | 69 | 69 | 0 | 0 | 0 | 0 | 0 | 0 | 0 | |
| Nininger township, Dakota County..... | 950 | 930 | 2 | 0 | 9 | 0 | 5 | 4 | 9 | |
| Nisswa city, Crow Wing County..... | 1,971 | 1,925 | 7 | 14 | 12 | 0 | 2 | 11 | 9 | |
| Nokay Lake township, Crow Wing County.... | 830 | 809 | 1 | 5 | 0 | 0 | 4 | 11 | 13 | |
| Nora township, Clearwater County..... | 442 | 402 | 13 | 5 | 1 | 0 | 1 | 20 | 4 | |
| Nora township, Pope County..... | 205 | 202 | 2 | 0 | 1 | 0 | 0 | 0 | 0 | |
| Norcross city, Grant County..... | 70 | 52 | 0 | 1 | 0 | 0 | 14 | 3 | 18 | |
| Norden township, Pennington County..... | 379 | 367 | 0 | 3 | 0 | 0 | 0 | 9 | 0 | |
| Nordick township, Wilkin County..... | 87 | 87 | 0 | 0 | 0 | 0 | 0 | 0 | 0 | |
| Nordland township, Aitkin County..... | 972 | 947 | 5 | 5 | 1 | 1 | 1 | 12 | 7 | |
| Nordland township, Lyon County..... | 213 | 206 | 0 | 0 | 0 | 0 | 6 | 1 | 6 | |
| Nore township, Itasca County..... | 57 | 51 | 0 | 5 | 0 | 0 | 0 | 1 | 2 | |
| Norfolk township, Renville County..... | 161 | 153 | 0 | 0 | 0 | 0 | 7 | 1 | 13 | |
| Norman township, Pine County..... | 248 | 239 | 4 | 0 | 0 | 0 | 0 | 5 | 1 | |
| Norman township, Yellow Medicine County.. | 264 | 263 | 1 | 0 | 0 | 0 | 0 | 0 | 1 | |
| Normania township, Yellow Medicine County..... | 191 | 187 | 0 | 0 | 0 | 0 | 1 | 3 | 1 | |
| Normanna township, St. Louis County..... | 796 | 784 | 1 | 6 | 2 | 0 | 0 | 3 | 3 | |
| North township, Pennington County..... | 708 | 694 | 1 | 6 | 1 | 1 | 1 | 4 | 16 | |
| North Beltrami UT, Beltrami County..... | 34 | 33 | 0 | 0 | 0 | 0 | 0 | 1 | 0 | |
| North Branch city, Chisago County..... | 10,125 | 9,785 | 52 | 42 | 84 | 1 | 26 | 135 | 189 | |
| North Branch township, Isanti County..... | 1,779 | 1,721 | 8 | 9 | 13 | 0 | 3 | 25 | 33 | |
| North Carlton UT, Carlton County..... | 982 | 813 | 0 | 150 | 2 | 0 | 0 | 17 | 29 | |
| North Cass UT, Cass County..... | 264 | 97 | 0 | 162 | 0 | 0 | 0 | 5 | 11 | |
| North Central Cass UT, Cass County..... | 28 | 25 | 0 | 0 | 0 | 0 | 2 | 1 | 2 | |
| North Clearwater UT, Clearwater County.... | 87 | 3 | 0 | 78 | 0 | 0 | 0 | 6 | 4 | |
| Northeast Aitkin UT, Aitkin County..... | 11 | 11 | 0 | 0 | 0 | 0 | 0 | 0 | 0 | |
| Northeast Itasca UT, Itasca County..... | 1,179 | 1,124 | 9 | 26 | 3 | 3 | 1 | 13 | 7 | |
| Northeast St. Louis UT, St. Louis County.... | 248 | 236 | 2 | 4 | 2 | 0 | 0 | 4 | 4 | |
| Northern township, Beltrami County..... | 4,657 | 4,235 | 31 | 245 | 31 | 3 | 21 | 91 | 98 | |
| Northfield city..... | 20,007 | 17,763 | 257 | 49 | 691 | 8 | 807 | 432 | 1,685 | |
| Dakota County (part)..... | 1,147 | 1,094 | 10 | 2 | 20 | 0 | 14 | 7 | 19 | |
| Rice County (part)..... | 18,860 | 16,669 | 247 | 47 | 671 | 8 | 793 | 425 | 1,666 | |
| Northfield township, Rice County..... | 842 | 816 | 2 | 1 | 4 | 0 | 11 | 8 | 26 | |
| North Fork township, Stearns County..... | 247 | 247 | 0 | 0 | 0 | 0 | 0 | 0 | 5 | |
| North Germany township, Wadena County.. | 313 | 310 | 0 | 0 | 0 | 0 | 0 | 3 | 5 | |
| North Hero township, Redwood County..... | 161 | 147 | 2 | 0 | 12 | 0 | 0 | 0 | 0 | |
| Northland township, Polk County..... | 160 | 156 | 0 | 0 | 0 | 0 | 0 | 4 | 4 | |
| Northland township, St. Louis County..... | 169 | 165 | 0 | 1 | 2 | 0 | 0 | 1 | 0 | |
| North Mankato city..... | 13,394 | 12,575 | 277 | 30 | 228 | 1 | 108 | 175 | 400 | |
| Blue Earth County (part)..... | 0 | 0 | 0 | 0 | 0 | 0 | 0 | 0 | 0 | |
| Nicollet County (part)..... | 13,394 | 12,575 | 277 | 30 | 228 | 1 | 108 | 175 | 400 | |
| North Oaks city, Ramsey County..... | 4,469 | 4,155 | 18 | 9 | 232 | 0 | 6 | 49 | 55 | |
| Northome city, Koochiching County..... | 200 | 194 | 0 | 2 | 0 | 0 | 0 | 4 | 0 | |
| Northome UT, Koochiching County..... | 447 | 416 | 2 | 15 | 3 | 0 | 1 | 10 | 7 | |
| North Ottawa township, Grant County..... | 50 | 50 | 0 | 0 | 0 | 0 | 0 | 0 | 1 | |
| North Red River UT, Kittson County..... | 0 | 0 | 0 | 0 | 0 | 0 | 0 | 0 | 0 | |
| Northrop city, Martin County..... | 227 | 220 | 0 | 0 | 7 | 0 | 0 | 0 | 0 | |
| North Roseau UT, Roseau County..... | 139 | 132 | 0 | 2 | 0 | 0 | 0 | 5 | 0 | |
| North St. Paul city, Ramsey County..... | 11,460 | 9,300 | 801 | 72 | 762 | 11 | 186 | 328 | 557 | |
| North Star township, Brown County..... | 287 | 281 | 0 | 0 | 4 | 0 | 0 | 2 | 0 | |
| North Star township, St. Louis County..... | 190 | 186 | 0 | 1 | 2 | 0 | 0 | 1 | 6 | |
| Northwest Aitkin UT, Aitkin County..... | 342 | 333 | 0 | 1 | 0 | 0 | 1 | 7 | 4 | |
| Northwest Koochiching UT, Koochiching County..... | 463 | 451 | 0 | 2 | 10 | 0 | 0 | 0 | 8 | |
| Northwest Roseau UT, Roseau County..... | 25 | 25 | 0 | 0 | 0 | 0 | 0 | 0 | 0 | |
| Northwest St. Louis UT, St. Louis County.... | 301 | 279 | 0 | 11 | 5 | 0 | 0 | 6 | 4 | |
| Norton township, Winona County..... | 490 | 470 | 0 | 0 | 3 | 0 | 9 | 8 | 21 | |
| Norway township, Fillmore County..... | 343 | 341 | 0 | 0 | 2 | 0 | 0 | 0 | 12 | |
| Norway township, Kittson County..... | 91 | 90 | 0 | 1 | 0 | 0 | 0 | 0 | 0 | |
| Norway Lake township, Kandiyohi County... | 274 | 273 | 0 | 1 | 0 | 0 | 0 | 0 | 2 | |
| Norwegian Grove township, Otter Tail County..... | 300 | 296 | 0 | 0 | 0 | 0 | 3 | 1 | 6 | |
| Norwood Young America city, Carver County..... | 3,549 | 3,380 | 15 | 6 | 19 | 0 | 85 | 44 | 147 | |
| Nowthen city, Anoka County..... | 4,443 | 4,276 | 39 | 24 | 56 | 0 | 6 | 42 | 46 | |
| Numedal township, Pennington County..... | 90 | 85 | 1 | 0 | 1 | 0 | 0 | 3 | 0 | |

Table 4.

Race and Hispanic or Latino Origin: 2010—Con.

[For information on confidentiality protection, nonsampling error, and definitions, see Selected Appendixes at <www.census.gov/prod/cen2010/cph-1-a.pdf>]

| Not Hispanic or Latino | | | | | | | | State County Place and County Subdivision |
|------------------------|----------|---------------------------------|---|-------|--|--------------------|-------------------------|---|
| Total | One race | | | | | | Two or More Races | |
| | White | Black or African American | American Indian and Alaska Native | Asian | Native Hawaiian and Other Pacific Islander | Some Other Race | | |
| | | | | | | | | PLACE AND COUNTY SUBDIVISION—Con. |
| 525 | 523 | 0 | 0 | 2 | 0 | 0 | 0 | Nicollet township, Nicollet County |
| 317 | 311 | 2 | 1 | 0 | 0 | 0 | 3 | Nidaros township, Otter Tail County |
| 69 | 68 | 0 | 0 | 0 | 0 | 0 | 1 | Nielsville city, Polk County |
| 60 | 60 | 0 | 0 | 0 | 0 | 0 | 0 | Nilsen township, Wilkin County |
| 69 | 69 | 0 | 0 | 0 | 0 | 0 | 0 | Nimrod city, Wadena County |
| 941 | 927 | 2 | 0 | 9 | 0 | 0 | 3 | Nininger township, Dakota County |
| 1,962 | 1,919 | 6 | 14 | 12 | 0 | 0 | 11 | Nisswa city, Crow Wing County |
| 817 | 806 | 0 | 2 | 0 | 0 | 2 | 7 | Nokay Lake township, Crow Wing County |
| 438 | 401 | 13 | 5 | 1 | 0 | 0 | 18 | Nora township, Clearwater County |
| 205 | 202 | 2 | 0 | 1 | 0 | 0 | 0 | Nora township, Pope County |
| 52 | 52 | 0 | 0 | 0 | 0 | 0 | 0 | Norcross city, Grant County |
| 379 | 367 | 0 | 3 | 0 | 0 | 0 | 9 | Norden township, Pennington County |
| 87 | 87 | 0 | 0 | 0 | 0 | 0 | 0 | Nordick township, Wilkin County |
| 965 | 944 | 2 | 5 | 1 | 1 | 0 | 12 | Nordland township, Aitkin County |
| 207 | 206 | 0 | 0 | 0 | 0 | 0 | 1 | Nordland township, Lyon County |
| 55 | 49 | 0 | 5 | 0 | 0 | 0 | 1 | Nore township, Itasca County |
| 148 | 147 | 0 | 0 | 0 | 0 | 0 | 1 | Norfolk township, Renville County |
| 247 | 238 | 4 | 0 | 0 | 0 | 0 | 5 | Norman township, Pine County |
| 263 | 263 | 0 | 0 | 0 | 0 | 0 | 0 | Norman township, Yellow Medicine County |
| 190 | 187 | 0 | 0 | 0 | 0 | 0 | 3 | Normania township, Yellow Medicine County |
| 793 | 782 | 1 | 5 | 2 | 0 | 0 | 3 | Normanna township, St. Louis County |
| 692 | 679 | 1 | 6 | 1 | 1 | 0 | 4 | North township, Pennington County |
| 34 | 33 | 0 | 0 | 0 | 0 | 0 | 1 | North Beltrami UT, Beltrami County |
| 9,936 | 9,635 | 50 | 38 | 82 | 1 | 6 | 124 | North Branch city, Chisago County |
| 1,746 | 1,696 | 8 | 9 | 13 | 0 | 0 | 20 | North Branch township, Isanti County |
| 953 | 803 | 0 | 134 | 2 | 0 | 0 | 14 | North Carlton UT, Carlton County |
| 253 | 97 | 0 | 152 | 0 | 0 | 0 | 4 | North Cass UT, Cass County |
| 26 | 25 | 0 | 0 | 0 | 0 | 0 | 1 | North Central Cass UT, Cass County |
| 83 | 3 | 0 | 74 | 0 | 0 | 0 | 6 | North Clearwater UT, Clearwater County |
| 11 | 11 | 0 | 0 | 0 | 0 | 0 | 0 | Northeast Aitkin UT, Aitkin County |
| 1,172 | 1,118 | 9 | 26 | 3 | 3 | 0 | 13 | Northeast Itasca UT, Itasca County |
| 244 | 235 | 2 | 4 | 2 | 0 | 0 | 1 | Northeast St. Louis UT, St. Louis County |
| 4,559 | 4,169 | 30 | 235 | 31 | 3 | 4 | 87 | Northern township, Beltrami County |
| 18,322 | 16,978 | 248 | 30 | 683 | 8 | 26 | 349 | Northfield city |
| 1,128 | 1,087 | 10 | 1 | 20 | 0 | 3 | 7 | Dakota County (part) |
| 17,194 | 15,891 | 238 | 29 | 663 | 8 | 23 | 342 | Rice County (part) |
| 816 | 802 | 2 | 0 | 4 | 0 | 0 | 8 | Northfield township, Rice County |
| 242 | 242 | 0 | 0 | 0 | 0 | 0 | 0 | North Fork township, Stearns County |
| 308 | 305 | 0 | 0 | 0 | 0 | 0 | 3 | North Germany township, Wadena County |
| 161 | 147 | 2 | 0 | 12 | 0 | 0 | 0 | North Hero township, Redwood County |
| 156 | 155 | 0 | 0 | 0 | 0 | 0 | 1 | Northland township, Polk County |
| 169 | 165 | 0 | 1 | 2 | 0 | 0 | 1 | Northland township, St. Louis County |
| 12,994 | 12,320 | 270 | 22 | 227 | 1 | 8 | 146 | North Mankato city |
| 0 | 0 | 0 | 0 | 0 | 0 | 0 | 0 | Blue Earth County (part) |
| 12,994 | 12,320 | 270 | 22 | 227 | 1 | 8 | 146 | Nicollet County (part) |
| 4,414 | 4,111 | 17 | 9 | 232 | 0 | 4 | 41 | North Oaks city, Ramsey County |
| 200 | 194 | 0 | 2 | 0 | 0 | 0 | 4 | Northome city, Koochiching County |
| 440 | 415 | 2 | 15 | 3 | 0 | 0 | 5 | Northome UT, Koochiching County |
| 49 | 49 | 0 | 0 | 0 | 0 | 0 | 0 | North Ottawa township, Grant County |
| 0 | 0 | 0 | 0 | 0 | 0 | 0 | 0 | North Red River UT, Kittson County |
| 227 | 220 | 0 | 0 | 7 | 0 | 0 | 0 | Northrop city, Martin County |
| 139 | 132 | 0 | 2 | 0 | 0 | 0 | 5 | North Roseau UT, Roseau County |
| 10,903 | 9,018 | 789 | 50 | 762 | 7 | 9 | 268 | North St. Paul city, Ramsey County |
| 287 | 281 | 0 | 0 | 4 | 0 | 0 | 2 | North Star township, Brown County |
| 184 | 181 | 0 | 0 | 2 | 0 | 0 | 1 | North Star township, St. Louis County |
| 338 | 332 | 0 | 1 | 0 | 0 | 0 | 5 | Northwest Aitkin UT, Aitkin County |
| 455 | 444 | 0 | 1 | 10 | 0 | 0 | 0 | Northwest Koochiching UT, Koochiching County |
| 25 | 25 | 0 | 0 | 0 | 0 | 0 | 0 | Northwest Roseau UT, Roseau County |
| 297 | 275 | 0 | 11 | 5 | 0 | 0 | 6 | Northwest St. Louis UT, St. Louis County |
| 469 | 458 | 0 | 0 | 3 | 0 | 0 | 8 | Norton township, Winona County |
| 331 | 329 | 0 | 0 | 2 | 0 | 0 | 0 | Norway township, Fillmore County |
| 91 | 90 | 0 | 1 | 0 | 0 | 0 | 0 | Norway township, Kittson County |
| 272 | 271 | 0 | 1 | 0 | 0 | 0 | 0 | Norway Lake township, Kandiyohi County |
| 294 | 292 | 0 | 0 | 0 | 0 | 1 | 1 | Norwegian Grove township, Otter Tail County |
| 3,402 | 3,334 | 15 | 6 | 19 | 0 | 1 | 27 | Norwood Young America city, Carver County |
| 4,397 | 4,244 | 39 | 24 | 56 | 0 | 0 | 34 | Nowthen city, Anoka County |
| 90 | 85 | 1 | 0 | 1 | 0 | 0 | 3 | Numedal township, Pennington County |

Table 4.

Race and Hispanic or Latino Origin: 2010—Con.

[For information on confidentiality protection, nonsampling error, and definitions, see Selected Appendixes at <www.census.gov/prod/cen2010/cph-1-a.pdf>]

| State County Place and County Subdivision | Total population | Race | | | | | | Two or More Races | Hispanic or Latino (of any race) |
|---|---------------------|----------|---------------------------------|---|-------|--|--------------------|-------------------------|--|
| | | One race | | | | | | | |
| | | White | Black or African American | American Indian and Alaska Native | Asian | Native Hawaiian and Other Pacific Islander | Some Other Race | | |
| PLACE AND COUNTY SUBDIVISION--Con. | | | | | | | | | |
| Nunda township, Freeborn County..... | 321 | 314 | 2 | 2 | 1 | 0 | 0 | 2 | 5 |
| Oak township, Stearns County..... | 595 | 579 | 3 | 0 | 0 | 0 | 7 | 6 | 8 |
| Oakdale city, Washington County..... | 27,378 | 22,293 | 1,649 | 112 | 2,232 | 8 | 324 | 760 | 1,172 |
| Oak Grove city, Anoka County..... | 8,031 | 7,690 | 40 | 21 | 150 | 0 | 25 | 105 | 94 |
| Oakland township, Freeborn County..... | 396 | 377 | 0 | 0 | 1 | 0 | 15 | 3 | 23 |
| Oakland township, Mahnomon County..... | 295 | 159 | 0 | 100 | 0 | 0 | 0 | 36 | 4 |
| Oak Lawn township, Crow Wing County..... | 1,792 | 1,752 | 12 | 4 | 2 | 1 | 5 | 16 | 20 |
| Oak Park township, Marshall County..... | 131 | 125 | 0 | 0 | 0 | 0 | 4 | 2 | 10 |
| Oak Park Heights city, Washington County.. | 4,339 | 3,897 | 197 | 68 | 86 | 1 | 23 | 67 | 130 |
| Oakport CDP, Clay County..... | 1,387 | 1,362 | 5 | 5 | 0 | 0 | 0 | 15 | 17 |
| Oakport township, Clay County..... | 1,797 | 1,767 | 6 | 5 | 0 | 0 | 0 | 19 | 17 |
| Oak Valley township, Otter Tail County..... | 355 | 348 | 0 | 1 | 0 | 0 | 0 | 6 | 1 |
| Oakwood township, Wabasha County..... | 405 | 398 | 2 | 1 | 0 | 0 | 1 | 3 | 5 |
| O'Brien township, Beltrami County..... | 58 | 56 | 1 | 0 | 0 | 0 | 0 | 1 | 0 |
| Odessa city, Big Stone County..... | 135 | 135 | 0 | 0 | 0 | 0 | 0 | 0 | 4 |
| Odessa township, Big Stone County..... | 132 | 131 | 0 | 0 | 0 | 0 | 0 | 1 | 0 |
| Odin city, Watonwan County..... | 106 | 102 | 0 | 0 | 4 | 0 | 0 | 0 | 3 |
| Odin township, Watonwan County..... | 170 | 162 | 0 | 0 | 0 | 0 | 4 | 4 | 14 |
| Ogema city, Becker County..... | 184 | 71 | 0 | 85 | 0 | 0 | 0 | 28 | 6 |
| Ogema township, Pine County..... | 352 | 151 | 0 | 195 | 0 | 0 | 0 | 6 | 1 |
| Ogilvie city, Kanabec County..... | 369 | 365 | 0 | 1 | 0 | 0 | 0 | 3 | 1 |
| Okabena city, Jackson County..... | 188 | 174 | 2 | 2 | 1 | 0 | 6 | 3 | 9 |
| Oklee city, Red Lake County..... | 435 | 384 | 0 | 39 | 1 | 0 | 0 | 11 | 3 |
| Olivia city, Renville County..... | 2,484 | 2,333 | 24 | 10 | 4 | 0 | 92 | 21 | 207 |
| Olney township, Nobles County..... | 205 | 198 | 1 | 5 | 1 | 0 | 0 | 0 | 3 |
| Omro township, Yellow Medicine County..... | 161 | 154 | 0 | 0 | 2 | 0 | 4 | 1 | 7 |
| Onamia city, Mille Lacs County..... | 878 | 729 | 20 | 87 | 6 | 0 | 3 | 33 | 15 |
| Onamia township, Mille Lacs County..... | 575 | 505 | 1 | 42 | 0 | 5 | 10 | 12 | 22 |
| Onstad township, Polk County..... | 71 | 68 | 0 | 0 | 0 | 0 | 0 | 3 | 1 |
| Orange township, Douglas County..... | 313 | 311 | 0 | 0 | 0 | 0 | 2 | 0 | 2 |
| Orion township, Olmsted County..... | 592 | 573 | 1 | 5 | 2 | 0 | 4 | 7 | 6 |
| Ormsby city..... | 131 | 120 | 0 | 10 | 0 | 0 | 0 | 1 | 2 |
| Martin County (part)..... | 56 | 45 | 0 | 10 | 0 | 0 | 0 | 1 | 0 |
| Watonwan County (part)..... | 75 | 75 | 0 | 0 | 0 | 0 | 0 | 0 | 2 |
| Orono city, Hennepin County..... | 7,437 | 7,178 | 33 | 14 | 82 | 2 | 47 | 81 | 125 |
| Oronoco city, Olmsted County..... | 1,300 | 1,238 | 2 | 2 | 39 | 3 | 6 | 10 | 7 |
| Oronoco township, Olmsted County..... | 2,220 | 2,106 | 8 | 5 | 32 | 0 | 26 | 43 | 75 |
| Orr city, St. Louis County..... | 267 | 216 | 0 | 49 | 0 | 0 | 0 | 2 | 0 |
| Orrock township, Sherburne County..... | 3,451 | 3,354 | 7 | 11 | 12 | 0 | 21 | 46 | 55 |
| Orton township, Wadena County..... | 204 | 200 | 0 | 1 | 0 | 0 | 2 | 1 | 5 |
| Ortonville city, Big Stone County..... | 1,916 | 1,859 | 6 | 12 | 1 | 0 | 13 | 25 | 20 |
| Ortonville township, Big Stone County..... | 2,011 | 1,954 | 6 | 12 | 1 | 0 | 13 | 25 | 21 |
| Orwell township, Otter Tail County..... | 170 | 164 | 0 | 0 | 6 | 0 | 0 | 0 | 1 |
| Osage CDP, Becker County..... | 323 | 312 | 0 | 11 | 0 | 0 | 0 | 0 | 4 |
| Osage township, Becker County..... | 895 | 876 | 0 | 15 | 0 | 0 | 2 | 2 | 4 |
| Osakis city..... | 1,740 | 1,711 | 6 | 4 | 6 | 0 | 1 | 12 | 12 |
| Douglas County (part)..... | 1,591 | 1,567 | 6 | 3 | 6 | 0 | 1 | 8 | 10 |
| Todd County (part)..... | 149 | 144 | 0 | 1 | 0 | 0 | 0 | 4 | 2 |
| Osakis township, Douglas County..... | 595 | 592 | 0 | 2 | 1 | 0 | 0 | 0 | 1 |
| Osborne township, Pipestone County..... | 286 | 278 | 0 | 4 | 0 | 0 | 0 | 4 | 5 |
| Oscar township, Otter Tail County..... | 207 | 206 | 0 | 0 | 0 | 0 | 0 | 1 | 5 |
| Osceola township, Renville County..... | 158 | 158 | 0 | 0 | 0 | 0 | 0 | 0 | 1 |
| Oshawa township, Nicollet County..... | 502 | 479 | 4 | 1 | 7 | 0 | 1 | 10 | 3 |
| Oshkosh township, Yellow Medicine County | 210 | 206 | 0 | 2 | 0 | 0 | 0 | 2 | 0 |
| Oslo city, Marshall County..... | 330 | 275 | 0 | 6 | 1 | 0 | 43 | 5 | 67 |
| Osseo city, Hennepin County..... | 2,430 | 2,194 | 101 | 13 | 33 | 0 | 41 | 48 | 88 |
| Ostrander city, Fillmore County..... | 254 | 249 | 0 | 0 | 0 | 0 | 0 | 5 | 2 |
| Oteneagen township, Itasca County..... | 310 | 278 | 1 | 24 | 0 | 1 | 0 | 6 | 0 |
| Otisco township, Waseca County..... | 599 | 589 | 0 | 0 | 3 | 0 | 2 | 5 | 7 |
| Otrey township, Big Stone County..... | 87 | 86 | 0 | 0 | 0 | 0 | 0 | 1 | 1 |
| Otsego city, Wright County..... | 13,571 | 12,652 | 242 | 56 | 239 | 18 | 103 | 261 | 329 |
| Ottawa township, Le Sueur County..... | 283 | 281 | 0 | 0 | 0 | 0 | 0 | 2 | 0 |
| Ottertail city, Otter Tail County..... | 572 | 566 | 0 | 1 | 0 | 0 | 0 | 5 | 5 |
| Otter Tail township, Otter Tail County..... | 491 | 479 | 1 | 1 | 2 | 0 | 0 | 8 | 3 |
| Otter Tail Peninsula township, Cass County | 54 | 47 | 0 | 5 | 0 | 0 | 0 | 2 | 0 |
| Otto township, Otter Tail County..... | 554 | 549 | 0 | 4 | 1 | 0 | 0 | 0 | 3 |
| Owatonna city, Steele County..... | 25,599 | 23,350 | 984 | 66 | 237 | 3 | 568 | 391 | 1,868 |
| Owatonna township, Steele County..... | 609 | 588 | 3 | 0 | 1 | 0 | 6 | 11 | 13 |
| Owens township, St. Louis County..... | 263 | 249 | 0 | 2 | 1 | 0 | 0 | 11 | 1 |
| Oxford township, Isanti County..... | 888 | 868 | 0 | 7 | 5 | 1 | 1 | 6 | 9 |
| Paddock township, Otter Tail County..... | 346 | 340 | 2 | 1 | 1 | 0 | 0 | 2 | 0 |
| Page township, Mille Lacs County..... | 743 | 718 | 2 | 4 | 0 | 0 | 6 | 13 | 6 |

Table 4.

Race and Hispanic or Latino Origin: 2010—Con.

[For information on confidentiality protection, nonsampling error, and definitions, see Selected Appendixes at <www.census.gov/prod/cen2010/cph-1-a.pdf>]

| Not Hispanic or Latino | | | | | | | | State County Place and County Subdivision |
|------------------------|----------|---------------------------------|--|-------|--|--------------------|-------------------------|---|
| Total | One race | | | | | | Two or More Races | |
| | White | Black or African American | American Indian and Alaska Native | Asian | Native Hawaiian and Other Pacific Islander | Some Other Race | | |
| | | | | | | | | PLACE AND COUNTY SUBDIVISION—Con. |
| 316 | 312 | 2 | 1 | 1 | 0 | 0 | 0 | Nunda township, Freeborn County |
| 587 | 578 | 3 | 0 | 0 | 0 | 0 | 6 | Oak township, Stearns County |
| 26,206 | 21,658 | 1,609 | 94 | 2,218 | 8 | 25 | 594 | Oakdale city, Washington County |
| 7,937 | 7,633 | 40 | 13 | 150 | 0 | 5 | 96 | Oak Grove city, Anoka County |
| 373 | 370 | 0 | 0 | 1 | 0 | 0 | 2 | Oakland township, Freeborn County |
| 291 | 159 | 0 | 96 | 0 | 0 | 0 | 36 | Oakland township, Mahnomon County |
| 1,772 | 1,732 | 12 | 4 | 2 | 1 | 5 | 16 | Oak Lawn township, Crow Wing County |
| 121 | 121 | 0 | 0 | 0 | 0 | 0 | 0 | Oak Park township, Marshall County |
| 4,209 | 3,804 | 197 | 65 | 83 | 1 | 5 | 54 | Oak Park Heights city, Washington County |
| 1,370 | 1,345 | 5 | 5 | 0 | 0 | 0 | 15 | Oakport CDP, Clay County |
| 1,780 | 1,750 | 6 | 5 | 0 | 0 | 0 | 19 | Oakport township, Clay County |
| 354 | 347 | 0 | 1 | 0 | 0 | 0 | 6 | Oak Valley township, Otter Tail County |
| 400 | 396 | 2 | 0 | 0 | 0 | 0 | 2 | Oakwood township, Wabasha County |
| 58 | 56 | 1 | 0 | 0 | 0 | 0 | 1 | O'Brien township, Beltrami County |
| 131 | 131 | 0 | 0 | 0 | 0 | 0 | 0 | Odessa city, Big Stone County |
| 132 | 131 | 0 | 0 | 0 | 0 | 0 | 1 | Odessa township, Big Stone County |
| 103 | 99 | 0 | 0 | 4 | 0 | 0 | 0 | Odin city, Watonwan County |
| 156 | 156 | 0 | 0 | 0 | 0 | 0 | 0 | Odin township, Watonwan County |
| 178 | 71 | 0 | 80 | 0 | 0 | 0 | 27 | Ogema city, Becker County |
| 351 | 151 | 0 | 194 | 0 | 0 | 0 | 6 | Ogema township, Pine County |
| 368 | 364 | 0 | 1 | 0 | 0 | 0 | 3 | Ogilvie city, Kanabec County |
| 179 | 174 | 2 | 0 | 1 | 0 | 0 | 2 | Okabena city, Jackson County |
| 432 | 381 | 0 | 39 | 1 | 0 | 0 | 11 | Oklee city, Red Lake County |
| 2,277 | 2,223 | 20 | 7 | 4 | 0 | 4 | 19 | Olivia city, Renville County |
| 202 | 195 | 1 | 5 | 1 | 0 | 0 | 0 | Olney township, Nobles County |
| 154 | 151 | 0 | 0 | 2 | 0 | 0 | 1 | Omro township, Yellow Medicine County |
| 863 | 717 | 20 | 87 | 6 | 0 | 0 | 33 | Onamia city, Mille Lacs County |
| 553 | 503 | 1 | 38 | 0 | 0 | 0 | 11 | Onamia township, Mille Lacs County |
| 70 | 68 | 0 | 0 | 0 | 0 | 0 | 2 | Onstad township, Polk County |
| 311 | 311 | 0 | 0 | 0 | 0 | 0 | 0 | Orange township, Douglas County |
| 586 | 573 | 1 | 3 | 2 | 0 | 0 | 7 | Orion township, Olmsted County |
| 129 | 118 | 0 | 10 | 0 | 0 | 0 | 1 | Ormsby city |
| 56 | 45 | 0 | 10 | 0 | 0 | 0 | 1 | Martin County (part) |
| 73 | 73 | 0 | 0 | 0 | 0 | 0 | 0 | Watonwan County (part) |
| 7,312 | 7,093 | 33 | 14 | 82 | 2 | 13 | 75 | Orono city, Hennepin County |
| 1,293 | 1,235 | 2 | 2 | 39 | 0 | 5 | 10 | Oronoco city, Olmsted County |
| 2,145 | 2,057 | 8 | 5 | 32 | 0 | 7 | 36 | Oronoco township, Olmsted County |
| 267 | 216 | 0 | 49 | 0 | 0 | 0 | 2 | Orr city, St. Louis County |
| 3,396 | 3,326 | 6 | 9 | 12 | 0 | 0 | 43 | Orrock township, Sherburne County |
| 199 | 197 | 0 | 1 | 0 | 0 | 0 | 1 | Orton township, Wadena County |
| 1,896 | 1,849 | 5 | 12 | 1 | 0 | 5 | 24 | Ortonville city, Big Stone County |
| 1,990 | 1,943 | 5 | 12 | 1 | 0 | 5 | 24 | Ortonville township, Big Stone County |
| 169 | 163 | 0 | 0 | 6 | 0 | 0 | 0 | Orwell township, Otter Tail County |
| 319 | 310 | 0 | 9 | 0 | 0 | 0 | 0 | Osage CDP, Becker County |
| 891 | 874 | 0 | 13 | 0 | 0 | 2 | 2 | Osage township, Becker County |
| 1,728 | 1,701 | 6 | 3 | 6 | 0 | 0 | 12 | Osakis city |
| 1,581 | 1,559 | 6 | 2 | 6 | 0 | 0 | 8 | Douglas County (part) |
| 147 | 142 | 0 | 1 | 0 | 0 | 0 | 4 | Todd County (part) |
| 594 | 591 | 0 | 2 | 1 | 0 | 0 | 0 | Osakis township, Douglas County |
| 281 | 278 | 0 | 3 | 0 | 0 | 0 | 0 | Osborne township, Pipestone County |
| 202 | 201 | 0 | 0 | 0 | 0 | 0 | 1 | Oscar township, Otter Tail County |
| 157 | 157 | 0 | 0 | 0 | 0 | 0 | 0 | Osceola township, Renville County |
| 499 | 478 | 4 | 1 | 7 | 0 | 0 | 9 | Oshawa township, Nicollet County |
| 210 | 206 | 0 | 2 | 0 | 0 | 0 | 2 | Oshkosh township, Yellow Medicine County |
| 263 | 253 | 0 | 6 | 1 | 0 | 0 | 3 | Oslo city, Marshall County |
| 2,342 | 2,152 | 101 | 13 | 31 | 0 | 2 | 43 | Osseo city, Hennepin County |
| 252 | 247 | 0 | 0 | 0 | 0 | 0 | 5 | Ostrander city, Fillmore County |
| 310 | 278 | 1 | 24 | 0 | 1 | 0 | 6 | Oteneagen township, Itasca County |
| 592 | 584 | 0 | 0 | 3 | 0 | 0 | 5 | Otisco township, Waseca County |
| 86 | 86 | 0 | 0 | 0 | 0 | 0 | 0 | Otrey township, Big Stone County |
| 13,242 | 12,464 | 239 | 52 | 236 | 18 | 6 | 227 | Otsego city, Wright County |
| 283 | 281 | 0 | 0 | 0 | 0 | 0 | 2 | Ottawa township, Le Sueur County |
| 567 | 561 | 0 | 1 | 0 | 0 | 0 | 5 | Ottertail city, Otter Tail County |
| 488 | 476 | 1 | 1 | 2 | 0 | 0 | 8 | Otter Tail township, Otter Tail County |
| 54 | 47 | 0 | 5 | 0 | 0 | 0 | 2 | Otter Tail Peninsula township, Cass County |
| 551 | 546 | 0 | 4 | 1 | 0 | 0 | 0 | Otto township, Otter Tail County |
| 23,731 | 22,172 | 974 | 53 | 234 | 3 | 13 | 282 | Owatonna city, Steele County |
| 596 | 582 | 3 | 0 | 1 | 0 | 0 | 10 | Owatonna township, Steele County |
| 262 | 249 | 0 | 2 | 1 | 0 | 0 | 10 | Owens township, St. Louis County |
| 879 | 860 | 0 | 7 | 5 | 1 | 0 | 6 | Oxford township, Isanti County |
| 346 | 340 | 2 | 1 | 1 | 0 | 0 | 2 | Paddock township, Otter Tail County |
| 737 | 718 | 2 | 4 | 0 | 0 | 0 | 13 | Page township, Mille Lacs County |

Table 4.

Race and Hispanic or Latino Origin: 2010—Con.

[For information on confidentiality protection, nonsampling error, and definitions, see Selected Appendixes at <www.census.gov/prod/cen2010/cph-1-a.pdf>]

| State County Place and County Subdivision | Total population | Race | | | | | | | Two or More Races | Hispanic or Latino (of any race) |
|---|---------------------|----------|---------------------------------|---|-------|--|--------------------|-----|-------------------------|--|
| | | One race | | | | | | | | |
| | | White | Black or African American | American Indian and Alaska Native | Asian | Native Hawaiian and Other Pacific Islander | Some Other Race | | | |
| PLACE AND COUNTY SUBDIVISION—Con. | | | | | | | | | | |
| Palisade city, Aitkin County..... | 167 | 154 | 1 | 11 | 0 | 0 | 1 | 0 | 1 | |
| Palmer township, Sherburne County..... | 2,354 | 2,311 | 9 | 9 | 3 | 0 | 3 | 19 | 14 | |
| Palmville township, Roseau County..... | 39 | 39 | 0 | 0 | 0 | 0 | 0 | 0 | 0 | |
| Palmyra township, Renville County..... | 179 | 174 | 0 | 2 | 0 | 0 | 2 | 1 | 5 | |
| Park township, Pine County..... | 37 | 28 | 0 | 0 | 9 | 0 | 0 | 0 | 1 | |
| Parke township, Clay County..... | 485 | 470 | 0 | 2 | 1 | 0 | 9 | 3 | 13 | |
| Parker township, Marshall County..... | 35 | 33 | 1 | 0 | 1 | 0 | 0 | 0 | 0 | |
| Parker township, Morrison County..... | 474 | 473 | 0 | 0 | 0 | 0 | 1 | 0 | 2 | |
| Parkers Prairie city, Otter Tail County..... | 1,011 | 1,003 | 4 | 1 | 0 | 0 | 1 | 2 | 4 | |
| Parkers Prairie township, Otter Tail County.. | 348 | 346 | 0 | 0 | 0 | 0 | 1 | 1 | 2 | |
| Park Rapids city, Hubbard County..... | 3,709 | 3,491 | 14 | 85 | 4 | 0 | 44 | 71 | 139 | |
| Parnell township, Polk County..... | 61 | 58 | 0 | 1 | 0 | 0 | 0 | 2 | 0 | |
| Parnell township, Traverse County..... | 60 | 60 | 0 | 0 | 0 | 0 | 0 | 0 | 0 | |
| Partridge township, Pine County..... | 639 | 615 | 2 | 7 | 3 | 0 | 0 | 12 | 7 | |
| Paxton township, Redwood County..... | 555 | 344 | 0 | 192 | 4 | 0 | 0 | 15 | 16 | |
| Paynesville city, Stearns County..... | 2,432 | 2,359 | 12 | 3 | 10 | 0 | 21 | 27 | 54 | |
| Paynesville township, Stearns County..... | 1,421 | 1,401 | 0 | 1 | 3 | 0 | 3 | 13 | 19 | |
| Peace township, Kanabec County..... | 939 | 916 | 6 | 5 | 0 | 0 | 0 | 12 | 2 | |
| Pease city, Mille Lacs County..... | 242 | 237 | 0 | 0 | 2 | 0 | 2 | 1 | 4 | |
| Peatland UT, Kittson County..... | 9 | 9 | 0 | 0 | 0 | 0 | 0 | 0 | 0 | |
| Pelan township, Kittson County..... | 45 | 45 | 0 | 0 | 0 | 0 | 0 | 0 | 0 | |
| Pelican township, Crow Wing County..... | 446 | 436 | 0 | 1 | 1 | 0 | 0 | 8 | 0 | |
| Pelican township, Otter Tail County..... | 625 | 599 | 1 | 9 | 6 | 0 | 6 | 4 | 10 | |
| Pelican Lake township, Grant County..... | 450 | 448 | 0 | 0 | 1 | 0 | 0 | 1 | 2 | |
| Pelican Rapids city, Otter Tail County..... | 2,464 | 1,827 | 142 | 21 | 79 | 17 | 286 | 92 | 776 | |
| Pemberton city, Blue Earth County..... | 247 | 242 | 0 | 0 | 1 | 0 | 3 | 1 | 8 | |
| Pembina township, Mahnomen County..... | 707 | 338 | 2 | 325 | 0 | 0 | 0 | 42 | 16 | |
| Penn township, McLeod County..... | 315 | 312 | 0 | 0 | 1 | 0 | 0 | 2 | 0 | |
| Pennock city, Kandiyohi County..... | 508 | 465 | 0 | 0 | 7 | 0 | 20 | 16 | 86 | |
| Pepin township, Wabasha County..... | 378 | 371 | 0 | 2 | 3 | 0 | 0 | 2 | 2 | |
| Pepperton township, Stevens County..... | 134 | 128 | 0 | 2 | 1 | 0 | 0 | 3 | 0 | |
| Pequaywan township, St. Louis County..... | 130 | 129 | 0 | 0 | 1 | 0 | 0 | 0 | 0 | |
| Pequot Lakes city, Crow Wing County..... | 2,162 | 2,104 | 8 | 17 | 13 | 0 | 7 | 13 | 24 | |
| Perch Lake township, Carlton County..... | 1,046 | 712 | 1 | 268 | 1 | 0 | 3 | 61 | 41 | |
| Percy township, Kittson County..... | 31 | 31 | 0 | 0 | 0 | 0 | 0 | 0 | 0 | |
| Perham city, Otter Tail County..... | 2,985 | 2,809 | 34 | 14 | 14 | 2 | 68 | 44 | 144 | |
| Perham township, Otter Tail County..... | 827 | 811 | 2 | 4 | 0 | 0 | 5 | 5 | 13 | |
| Perley city, Norman County..... | 92 | 86 | 0 | 1 | 0 | 0 | 3 | 2 | 7 | |
| Perry township, Lac qui Parle County..... | 101 | 100 | 0 | 0 | 1 | 0 | 0 | 0 | 0 | |
| Perry Lake township, Crow Wing County.... | 302 | 295 | 1 | 3 | 0 | 0 | 0 | 3 | 1 | |
| Petersburg township, Jackson County..... | 232 | 230 | 0 | 0 | 0 | 0 | 2 | 0 | 3 | |
| Peterson city, Fillmore County..... | 199 | 198 | 0 | 1 | 0 | 0 | 0 | 0 | 2 | |
| Pickerel Lake township, Freeborn County.... | 673 | 670 | 0 | 1 | 0 | 0 | 0 | 2 | 3 | |
| Pierz city, Morrison County..... | 1,393 | 1,373 | 0 | 2 | 3 | 0 | 2 | 13 | 9 | |
| Pierz township, Morrison County..... | 535 | 526 | 1 | 1 | 0 | 0 | 2 | 5 | 5 | |
| Pike township, St. Louis County..... | 417 | 406 | 0 | 7 | 1 | 0 | 0 | 3 | 0 | |
| Pike Bay township, Cass County..... | 1,610 | 382 | 0 | 1,100 | 2 | 0 | 4 | 122 | 42 | |
| Pike Creek township, Morrison County..... | 953 | 932 | 5 | 1 | 4 | 1 | 3 | 7 | 13 | |
| Pillager city, Cass County..... | 469 | 454 | 1 | 6 | 0 | 1 | 2 | 5 | 6 | |
| Pillsbury township, Swift County..... | 254 | 244 | 1 | 0 | 0 | 0 | 6 | 3 | 6 | |
| Pilot Grove township, Faribault County..... | 156 | 153 | 0 | 0 | 0 | 0 | 0 | 3 | 4 | |
| Pilot Mound township, Fillmore County..... | 338 | 330 | 0 | 0 | 4 | 0 | 0 | 4 | 9 | |
| Pine Bend CDP, Mahnomen County..... | 28 | 5 | 0 | 21 | 0 | 0 | 0 | 2 | 0 | |
| Pine City city, Pine County..... | 3,123 | 2,985 | 8 | 48 | 23 | 1 | 6 | 52 | 38 | |
| Pine City township, Pine County..... | 1,394 | 1,364 | 2 | 4 | 4 | 0 | 5 | 15 | 25 | |
| Pine Island city..... | 3,263 | 3,152 | 29 | 4 | 27 | 4 | 4 | 43 | 56 | |
| Goodhue County (part)..... | 2,560 | 2,466 | 29 | 4 | 20 | 2 | 4 | 35 | 40 | |
| Olmsted County (part)..... | 703 | 686 | 0 | 0 | 7 | 2 | 0 | 8 | 16 | |
| Pine Island township, Goodhue County..... | 551 | 540 | 0 | 2 | 3 | 0 | 0 | 6 | 1 | |
| Pine Lake township, Cass County..... | 207 | 189 | 0 | 13 | 1 | 0 | 0 | 4 | 0 | |
| Pine Lake township, Clearwater County..... | 414 | 396 | 0 | 11 | 0 | 0 | 0 | 7 | 8 | |
| Pine Lake township, Otter Tail County..... | 639 | 630 | 1 | 2 | 3 | 0 | 1 | 2 | 4 | |
| Pine Lake township, Pine County..... | 583 | 575 | 0 | 5 | 0 | 0 | 0 | 3 | 4 | |
| Pine Point CDP, Becker County..... | 338 | 13 | 0 | 321 | 0 | 0 | 3 | 1 | 4 | |
| Pine Point township, Becker County..... | 400 | 75 | 0 | 321 | 0 | 0 | 3 | 1 | 4 | |
| Pine River city, Cass County..... | 944 | 911 | 1 | 11 | 4 | 0 | 1 | 16 | 14 | |
| Pine River township, Cass County..... | 1,156 | 1,113 | 0 | 12 | 7 | 0 | 2 | 22 | 14 | |
| Pine Springs city, Washington County..... | 408 | 365 | 13 | 0 | 19 | 0 | 10 | 1 | 12 | |
| Pipestone city, Pipestone County..... | 4,317 | 3,896 | 40 | 81 | 48 | 0 | 150 | 102 | 223 | |
| Plainview city, Wabasha County..... | 3,340 | 3,168 | 6 | 5 | 11 | 1 | 116 | 33 | 261 | |
| Plainview township, Wabasha County..... | 443 | 438 | 0 | 0 | 4 | 0 | 0 | 1 | 1 | |
| Plato city, McLeod County..... | 320 | 314 | 0 | 1 | 2 | 0 | 3 | 0 | 3 | |
| Platte township, Morrison County..... | 357 | 355 | 2 | 0 | 0 | 0 | 0 | 0 | 1 | |

Table 4.

Race and Hispanic or Latino Origin: 2010—Con.

[For information on confidentiality protection, nonsampling error, and definitions, see Selected Appendixes at <www.census.gov/prod/cen2010/cph-1-a.pdf>]

| Not Hispanic or Latino | | | | | | | | State County Place and County Subdivision |
|------------------------|----------|---------------------------------|---|-------|--|--------------------|-------------------------|---|
| Total | One race | | | | | | Two or More Races | |
| | White | Black or African American | American Indian and Alaska Native | Asian | Native Hawaiian and Other Pacific Islander | Some Other Race | | |
| | | | | | | | | PLACE AND COUNTY SUBDIVISION—Con. |
| 166 | 154 | 1 | 11 | 0 | 0 | 0 | 0 | Palisade city, Aitkin County |
| 2,340 | 2,301 | 9 | 9 | 3 | 0 | 0 | 18 | Palmer township, Sherburne County |
| 39 | 39 | 0 | 0 | 0 | 0 | 0 | 0 | Palmville township, Roseau County |
| 174 | 171 | 0 | 2 | 0 | 0 | 0 | 1 | Palmyra township, Renville County |
| 36 | 27 | 0 | 0 | 9 | 0 | 0 | 0 | Park township, Pine County |
| 472 | 466 | 0 | 2 | 1 | 0 | 0 | 3 | Parke township, Clay County |
| 35 | 33 | 1 | 0 | 1 | 0 | 0 | 0 | Parker township, Marshall County |
| 472 | 472 | 0 | 0 | 0 | 0 | 0 | 0 | Parker township, Morrison County |
| 1,007 | 1,000 | 4 | 1 | 0 | 0 | 0 | 2 | Parkers Prairie city, Otter Tail County |
| 346 | 345 | 0 | 0 | 0 | 0 | 0 | 1 | Parkers Prairie township, Otter Tail County |
| 3,570 | 3,397 | 14 | 85 | 4 | 0 | 2 | 68 | Park Rapids city, Hubbard County |
| 61 | 58 | 0 | 1 | 0 | 0 | 0 | 2 | Parnell township, Polk County |
| 60 | 60 | 0 | 0 | 0 | 0 | 0 | 0 | Parnell township, Traverse County |
| 632 | 608 | 2 | 7 | 3 | 0 | 0 | 12 | Partridge township, Pine County |
| 539 | 344 | 0 | 178 | 4 | 0 | 0 | 13 | Paxton township, Redwood County |
| 2,378 | 2,331 | 12 | 3 | 10 | 0 | 0 | 22 | Paynesville city, Stearns County |
| 1,402 | 1,387 | 0 | 1 | 3 | 0 | 0 | 11 | Paynesville township, Stearns County |
| 937 | 914 | 6 | 5 | 0 | 0 | 0 | 12 | Peace township, Kanabec County |
| 238 | 233 | 0 | 0 | 2 | 0 | 2 | 1 | Pease city, Mille Lacs County |
| 9 | 9 | 0 | 0 | 0 | 0 | 0 | 0 | Peatland UT, Kittson County |
| 45 | 45 | 0 | 0 | 0 | 0 | 0 | 0 | Pelan township, Kittson County |
| 446 | 436 | 0 | 1 | 1 | 0 | 0 | 8 | Pelican township, Crow Wing County |
| 615 | 595 | 1 | 9 | 6 | 0 | 0 | 4 | Pelican township, Otter Tail County |
| 448 | 446 | 0 | 0 | 1 | 0 | 0 | 1 | Pelican Lake township, Grant County |
| 1,688 | 1,400 | 142 | 16 | 79 | 13 | 1 | 37 | Pelican Rapids city, Otter Tail County |
| 239 | 237 | 0 | 0 | 1 | 0 | 0 | 1 | Pemberton city, Blue Earth County |
| 691 | 338 | 2 | 310 | 0 | 0 | 0 | 41 | Pembina township, Mahnomen County |
| 315 | 312 | 0 | 0 | 1 | 0 | 0 | 2 | Penn township, McLeod County |
| 422 | 408 | 0 | 0 | 7 | 0 | 0 | 7 | Pennock city, Kandiyohi County |
| 376 | 369 | 0 | 2 | 3 | 0 | 0 | 2 | Pepin township, Wabasha County |
| 134 | 128 | 0 | 2 | 1 | 0 | 0 | 3 | Pepperton township, Stevens County |
| 130 | 129 | 0 | 0 | 1 | 0 | 0 | 0 | Pequaywan township, St. Louis County |
| 2,138 | 2,089 | 6 | 17 | 13 | 0 | 1 | 12 | Pequot Lakes city, Crow Wing County |
| 1,005 | 700 | 1 | 260 | 1 | 0 | 0 | 43 | Perch Lake township, Carlton County |
| 31 | 31 | 0 | 0 | 0 | 0 | 0 | 0 | Percy township, Kittson County |
| 2,841 | 2,741 | 34 | 14 | 11 | 1 | 3 | 37 | Perham city, Otter Tail County |
| 814 | 804 | 2 | 4 | 0 | 0 | 0 | 4 | Perham township, Otter Tail County |
| 85 | 82 | 0 | 1 | 0 | 0 | 0 | 2 | Perley city, Norman County |
| 101 | 100 | 0 | 0 | 1 | 0 | 0 | 0 | Perry township, Lac qui Parle County |
| 301 | 295 | 1 | 2 | 0 | 0 | 0 | 3 | Perry Lake township, Crow Wing County |
| 229 | 229 | 0 | 0 | 0 | 0 | 0 | 0 | Petersburg township, Jackson County |
| 197 | 196 | 0 | 1 | 0 | 0 | 0 | 0 | Peterson city, Fillmore County |
| 670 | 667 | 0 | 1 | 0 | 0 | 0 | 2 | Pickerel Lake township, Freeborn County |
| 1,384 | 1,369 | 0 | 2 | 3 | 0 | 0 | 10 | Pierz city, Morrison County |
| 530 | 525 | 1 | 0 | 0 | 0 | 0 | 4 | Pierz township, Morrison County |
| 417 | 406 | 0 | 7 | 1 | 0 | 0 | 3 | Pike township, St. Louis County |
| 1,568 | 378 | 0 | 1,066 | 2 | 0 | 0 | 122 | Pike Bay township, Cass County |
| 940 | 928 | 0 | 1 | 4 | 1 | 0 | 6 | Pike Creek township, Morrison County |
| 463 | 450 | 1 | 6 | 0 | 1 | 0 | 5 | Pillager city, Cass County |
| 248 | 244 | 1 | 0 | 0 | 0 | 0 | 3 | Pillsbury township, Swift County |
| 152 | 152 | 0 | 0 | 0 | 0 | 0 | 0 | Pilot Grove township, Faribault County |
| 329 | 322 | 0 | 0 | 4 | 0 | 0 | 3 | Pilot Mound township, Fillmore County |
| 28 | 5 | 0 | 21 | 0 | 0 | 0 | 2 | Pine Bend CDP, Mahnomen County |
| 3,085 | 2,956 | 8 | 47 | 23 | 1 | 2 | 48 | Pine City city, Pine County |
| 1,369 | 1,344 | 2 | 4 | 4 | 0 | 0 | 15 | Pine City township, Pine County |
| 3,207 | 3,108 | 29 | 4 | 27 | 4 | 0 | 35 | Pine Island city |
| 2,520 | 2,436 | 29 | 4 | 20 | 2 | 0 | 29 | Goodhue County (part) |
| 687 | 672 | 0 | 0 | 7 | 2 | 0 | 6 | Olmsted County (part) |
| 550 | 539 | 0 | 2 | 3 | 0 | 0 | 6 | Pine Island township, Goodhue County |
| 207 | 189 | 0 | 13 | 1 | 0 | 0 | 4 | Pine Lake township, Cass County |
| 406 | 390 | 0 | 9 | 0 | 0 | 0 | 7 | Pine Lake township, Clearwater County |
| 635 | 628 | 1 | 1 | 3 | 0 | 0 | 2 | Pine Lake township, Otter Tail County |
| 579 | 571 | 0 | 5 | 0 | 0 | 0 | 3 | Pine Lake township, Pine County |
| 334 | 13 | 0 | 320 | 0 | 0 | 0 | 1 | Pine Point CDP, Becker County |
| 396 | 75 | 0 | 320 | 0 | 0 | 0 | 1 | Pine Point township, Becker County |
| 930 | 902 | 1 | 7 | 4 | 0 | 0 | 16 | Pine River city, Cass County |
| 1,142 | 1,106 | 0 | 6 | 7 | 0 | 1 | 22 | Pine River township, Cass County |
| 396 | 363 | 13 | 0 | 19 | 0 | 0 | 1 | Pine Springs city, Washington County |
| 4,094 | 3,841 | 39 | 78 | 48 | 0 | 4 | 84 | Pipestone city, Pipestone County |
| 3,079 | 3,044 | 6 | 2 | 9 | 1 | 2 | 15 | Plainview city, Wabasha County |
| 442 | 437 | 0 | 0 | 4 | 0 | 0 | 1 | Plainview township, Wabasha County |
| 317 | 314 | 0 | 1 | 2 | 0 | 0 | 0 | Plato city, McLeod County |
| 356 | 354 | 2 | 0 | 0 | 0 | 0 | 0 | Platte township, Morrison County |

Table 4.

Race and Hispanic or Latino Origin: 2010—Con.

[For information on confidentiality protection, nonsampling error, and definitions, see Selected Appendixes at <www.census.gov/prod/cen2010/cph-1-a.pdf>]

| State County Place and County Subdivision | Total population | Race | | | | | | | Two or More Races | Hispanic or Latino (of any race) |
|--|---------------------|----------|---------------------------------|---|-------|--|--------------------|-------|-------------------------|--|
| | | One race | | | | | | | | |
| | | White | Black or African American | American Indian and Alaska Native | Asian | Native Hawaiian and Other Pacific Islander | Some Other Race | | | |
| PLACE AND COUNTY SUBDIVISION—Con. | | | | | | | | | | |
| Platte Lake township, Crow Wing County..... | 414 | 404 | 0 | 8 | 0 | 0 | 0 | 2 | 2 | |
| Pleasant Grove township, Olmsted County.. | 806 | 787 | 5 | 0 | 5 | 0 | 1 | 8 | 4 | |
| Pleasant Hill township, Winona County..... | 531 | 529 | 0 | 0 | 1 | 0 | 0 | 1 | 1 | |
| Pleasant Mound township, Blue Earth County..... | 214 | 208 | 0 | 0 | 0 | 0 | 6 | 0 | 8 | |
| Pleasant Prairie township, Martin County.... | 243 | 240 | 2 | 0 | 0 | 0 | 0 | 1 | 1 | |
| Pleasant Valley township, Mower County..... | 304 | 302 | 0 | 1 | 1 | 0 | 0 | 0 | 0 | |
| Pleasant View township, Norman County..... | 108 | 98 | 0 | 0 | 1 | 0 | 8 | 1 | 12 | |
| Pliny township, Aitkin County..... | 109 | 107 | 1 | 0 | 0 | 0 | 1 | 0 | 1 | |
| Plummer city, Red Lake County..... | 292 | 281 | 0 | 5 | 0 | 0 | 0 | 6 | 9 | |
| Plymouth city, Hennepin County..... | 70,576 | 59,460 | 3,704 | 188 | 4,888 | 22 | 717 | 1,597 | 2,117 | |
| Pohlitz township, Roseau County..... | 34 | 33 | 0 | 0 | 1 | 0 | 0 | 0 | 0 | |
| Pokegama township, Pine County..... | 2,743 | 2,674 | 5 | 22 | 8 | 0 | 0 | 34 | 36 | |
| Polk Centre township, Pennington County... | 87 | 83 | 2 | 0 | 2 | 0 | 0 | 0 | 1 | |
| Polonia township, Roseau County..... | 34 | 31 | 0 | 0 | 3 | 0 | 0 | 0 | 2 | |
| Pomme de Terre township, Grant County.... | 133 | 122 | 1 | 0 | 0 | 0 | 1 | 9 | 2 | |
| Pomroy township, Itasca County..... | 39 | 37 | 0 | 0 | 0 | 0 | 0 | 2 | 0 | |
| Pomroy township, Kanabec County..... | 425 | 416 | 0 | 6 | 0 | 0 | 1 | 2 | 5 | |
| Ponemah CDP, Beltrami County..... | 724 | 4 | 2 | 715 | 0 | 0 | 1 | 2 | 3 | |
| Ponto Lake township, Cass County..... | 481 | 478 | 0 | 0 | 1 | 0 | 1 | 1 | 2 | |
| Poplar township, Cass County..... | 170 | 155 | 11 | 2 | 2 | 0 | 0 | 0 | 0 | |
| Poplar Grove township, Roseau County..... | 82 | 82 | 0 | 0 | 0 | 0 | 0 | 0 | 0 | |
| Poplar River township, Red Lake County.... | 107 | 107 | 0 | 0 | 0 | 0 | 0 | 0 | 0 | |
| Popple township, Clearwater County..... | 526 | 493 | 0 | 17 | 0 | 0 | 0 | 16 | 2 | |
| Popple Grove township, Mahnomon County | 139 | 98 | 3 | 18 | 0 | 0 | 0 | 20 | 2 | |
| Poppleton township, Kittson County..... | 120 | 120 | 0 | 0 | 0 | 0 | 0 | 0 | 0 | |
| Portage township, St. Louis County..... | 170 | 162 | 0 | 6 | 0 | 0 | 0 | 2 | 0 | |
| Porter city, Yellow Medicine County..... | 183 | 182 | 0 | 0 | 1 | 0 | 0 | 0 | 2 | |
| Port Hope township, Beltrami County..... | 673 | 648 | 1 | 16 | 3 | 0 | 0 | 5 | 3 | |
| Posen township, Yellow Medicine County.... | 219 | 218 | 0 | 0 | 0 | 0 | 0 | 1 | 1 | |
| Potamo township, Lake of the Woods County..... | 107 | 101 | 0 | 2 | 1 | 0 | 0 | 3 | 1 | |
| Potshot Lake UT, St. Louis County..... | 74 | 73 | 0 | 1 | 0 | 0 | 0 | 0 | 0 | |
| Powers township, Cass County..... | 715 | 694 | 0 | 6 | 3 | 0 | 1 | 11 | 3 | |
| Prairie Lake township, St. Louis County..... | 50 | 50 | 0 | 0 | 0 | 0 | 0 | 0 | 0 | |
| Prairie View township, Wilkin County..... | 196 | 192 | 4 | 0 | 0 | 0 | 0 | 0 | 0 | |
| Prairieville township, Brown County..... | 255 | 250 | 0 | 0 | 3 | 0 | 2 | 0 | 2 | |
| Preble township, Fillmore County..... | 209 | 199 | 5 | 0 | 0 | 0 | 0 | 5 | 0 | |
| Prescott township, Faribault County..... | 163 | 160 | 0 | 0 | 0 | 0 | 3 | 0 | 3 | |
| Preston city, Fillmore County..... | 1,325 | 1,303 | 3 | 2 | 3 | 0 | 0 | 14 | 8 | |
| Preston township, Fillmore County..... | 359 | 352 | 0 | 0 | 0 | 0 | 6 | 1 | 6 | |
| Preston Lake township, Renville County..... | 271 | 248 | 0 | 0 | 0 | 0 | 20 | 3 | 26 | |
| Princeton city..... | 4,698 | 4,532 | 18 | 32 | 13 | 0 | 8 | 95 | 79 | |
| Mille Lacs County (part)..... | 4,648 | 4,482 | 18 | 32 | 13 | 0 | 8 | 95 | 79 | |
| Sherburne County (part)..... | 50 | 50 | 0 | 0 | 0 | 0 | 0 | 0 | 0 | |
| Princeton township, Mille Lacs County..... | 2,256 | 2,188 | 5 | 8 | 16 | 0 | 5 | 34 | 33 | |
| Prinsburg city, Kandiyohi County..... | 497 | 484 | 6 | 0 | 2 | 0 | 3 | 2 | 6 | |
| Prior township, Big Stone County..... | 247 | 239 | 1 | 4 | 0 | 0 | 0 | 3 | 0 | |
| Prior Lake city, Scott County..... | 22,796 | 20,735 | 341 | 357 | 690 | 8 | 113 | 552 | 482 | |
| Proctor city, St. Louis County..... | 3,057 | 2,958 | 5 | 35 | 12 | 0 | 7 | 40 | 37 | |
| Prosper township, Lake of the Woods County..... | 164 | 160 | 0 | 0 | 1 | 0 | 1 | 2 | 2 | |
| Providence township, Lac qui Parle County. | 169 | 169 | 0 | 0 | 0 | 0 | 0 | 0 | 0 | |
| Pulaski township, Morrison County..... | 300 | 295 | 1 | 0 | 0 | 0 | 2 | 2 | 1 | |
| Quamba city, Kanabec County..... | 123 | 122 | 0 | 1 | 0 | 0 | 0 | 0 | 3 | |
| Queen township, Polk County..... | 214 | 210 | 0 | 2 | 0 | 0 | 0 | 2 | 0 | |
| Quincy township, Olmsted County..... | 339 | 327 | 0 | 1 | 5 | 0 | 0 | 6 | 0 | |
| Quiring township, Beltrami County..... | 70 | 68 | 0 | 1 | 0 | 0 | 0 | 1 | 0 | |
| Rabbit Lake township, Crow Wing County... | 319 | 316 | 0 | 1 | 1 | 0 | 0 | 1 | 0 | |
| Racine city, Mower County..... | 442 | 437 | 1 | 0 | 0 | 0 | 0 | 4 | 6 | |
| Racine township, Mower County..... | 455 | 454 | 0 | 0 | 1 | 0 | 0 | 0 | 0 | |
| Rainy Lake UT, Koochiching County..... | 4,048 | 3,925 | 10 | 31 | 10 | 3 | 14 | 55 | 45 | |
| Ramsey city, Anoka County..... | 23,668 | 21,732 | 662 | 106 | 573 | 5 | 185 | 405 | 566 | |
| Randall city, Morrison County..... | 650 | 632 | 4 | 1 | 0 | 0 | 5 | 8 | 7 | |
| Randolph city, Dakota County..... | 436 | 429 | 0 | 0 | 1 | 0 | 0 | 6 | 8 | |
| Randolph township, Dakota County..... | 659 | 648 | 0 | 0 | 4 | 0 | 0 | 7 | 5 | |
| Ranier city, Koochiching County..... | 145 | 143 | 0 | 0 | 1 | 0 | 0 | 1 | 2 | |
| Ransom township, Nobles County..... | 230 | 225 | 1 | 0 | 1 | 0 | 1 | 2 | 1 | |
| Rapidan township, Blue Earth County..... | 1,101 | 1,097 | 0 | 0 | 3 | 0 | 0 | 1 | 9 | |
| Rapid River township, Lake of the Woods County..... | 12 | 10 | 0 | 0 | 0 | 0 | 0 | 2 | 0 | |

Table 4.

Race and Hispanic or Latino Origin: 2010—Con.

[For information on confidentiality protection, nonsampling error, and definitions, see Selected Appendixes at <www.census.gov/prod/cen2010/cph-1-a.pdf>]

| Not Hispanic or Latino | | | | | | | | State County Place and County Subdivision |
|------------------------|----------|---------------------------------|---|-------|--|--------------------|-------------------------|---|
| Total | One race | | | | | | Two or More Races | |
| | White | Black or African American | American Indian and Alaska Native | Asian | Native Hawaiian and Other Pacific Islander | Some Other Race | | |
| | | | | | | | | PLACE AND COUNTY SUBDIVISION—Con. |
| 412 | 402 | 0 | 8 | 0 | 0 | 0 | 2 | Platte Lake township, Crow Wing County |
| 802 | 786 | 5 | 0 | 5 | 0 | 0 | 6 | Pleasant Grove township, Olmsted County |
| 530 | 528 | 0 | 0 | 1 | 0 | 0 | 1 | Pleasant Hill township, Winona County |
| | | | | | | | | Pleasant Mound township, Blue Earth County |
| 206 | 206 | 0 | 0 | 0 | 0 | 0 | 0 | Pleasant Prairie township, Martin County |
| 242 | 239 | 2 | 0 | 0 | 0 | 0 | 1 | Pleasant Valley township, Mower County |
| 304 | 302 | 0 | 1 | 1 | 0 | 0 | 0 | Pleasant View township, Norman County |
| 96 | 95 | 0 | 0 | 1 | 0 | 0 | 0 | |
| 108 | 107 | 1 | 0 | 0 | 0 | 0 | 0 | Pliny township, Aitkin County |
| 283 | 272 | 0 | 5 | 0 | 0 | 0 | 6 | Plummer city, Red Lake County |
| 68,459 | 58,240 | 3,661 | 170 | 4,867 | 20 | 114 | 1,387 | Plymouth city, Hennepin County |
| 34 | 33 | 0 | 0 | 1 | 0 | 0 | 0 | Pohlitz township, Roseau County |
| 2,707 | 2,643 | 5 | 21 | 8 | 0 | 0 | 30 | Pokegama township, Pine County |
| 86 | 82 | 2 | 0 | 2 | 0 | 0 | 0 | Polk Centre township, Pennington County |
| 32 | 29 | 0 | 0 | 3 | 0 | 0 | 0 | Polonia township, Roseau County |
| 131 | 122 | 1 | 0 | 0 | 0 | 0 | 8 | Pomme de Terre township, Grant County |
| 39 | 37 | 0 | 0 | 0 | 0 | 0 | 2 | Pomroy township, Itasca County |
| 420 | 412 | 0 | 6 | 0 | 0 | 0 | 2 | Pomroy township, Kanabec County |
| 721 | 4 | 2 | 713 | 0 | 0 | 0 | 2 | Ponemah CDP, Beltrami County |
| 479 | 478 | 0 | 0 | 1 | 0 | 0 | 0 | Ponto Lake township, Cass County |
| 170 | 155 | 11 | 2 | 2 | 0 | 0 | 0 | Poplar township, Cass County |
| 82 | 82 | 0 | 0 | 0 | 0 | 0 | 0 | Poplar Grove township, Roseau County |
| 107 | 107 | 0 | 0 | 0 | 0 | 0 | 0 | Poplar River township, Red Lake County |
| 524 | 491 | 0 | 17 | 0 | 0 | 0 | 16 | Popple township, Clearwater County |
| 137 | 98 | 3 | 16 | 0 | 0 | 0 | 20 | Popple Grove township, Mahnommen County |
| 120 | 120 | 0 | 0 | 0 | 0 | 0 | 0 | Poppleton township, Kittson County |
| 170 | 162 | 0 | 6 | 0 | 0 | 0 | 2 | Portage township, St. Louis County |
| 181 | 180 | 0 | 0 | 1 | 0 | 0 | 0 | Porter city, Yellow Medicine County |
| 670 | 645 | 1 | 16 | 3 | 0 | 0 | 5 | Port Hope township, Beltrami County |
| 218 | 217 | 0 | 0 | 0 | 0 | 0 | 1 | Posen township, Yellow Medicine County |
| 106 | 101 | 0 | 1 | 1 | 0 | 0 | 3 | Potamo township, Lake of the Woods County |
| 74 | 73 | 0 | 1 | 0 | 0 | 0 | 0 | Potshot Lake UT, St. Louis County |
| 712 | 693 | 0 | 6 | 3 | 0 | 0 | 10 | Powers township, Cass County |
| 50 | 50 | 0 | 0 | 0 | 0 | 0 | 0 | Prairie Lake township, St. Louis County |
| 196 | 192 | 4 | 0 | 0 | 0 | 0 | 0 | Prairie View township, Wilkin County |
| 253 | 250 | 0 | 0 | 3 | 0 | 0 | 0 | Prairieville township, Brown County |
| 209 | 199 | 5 | 0 | 0 | 0 | 0 | 5 | Preble township, Fillmore County |
| 160 | 160 | 0 | 0 | 0 | 0 | 0 | 0 | Prescott township, Faribault County |
| 1,317 | 1,298 | 3 | 2 | 3 | 0 | 0 | 11 | Preston city, Fillmore County |
| 353 | 352 | 0 | 0 | 0 | 0 | 0 | 1 | Preston township, Fillmore County |
| 245 | 242 | 0 | 0 | 0 | 0 | 0 | 3 | Preston Lake township, Renville County |
| 4,619 | 4,475 | 17 | 30 | 13 | 0 | 2 | 82 | Princeton city |
| 4,569 | 4,425 | 17 | 30 | 13 | 0 | 2 | 82 | Mille Lacs County (part) |
| 50 | 50 | 0 | 0 | 0 | 0 | 0 | 0 | Sherburne County (part) |
| 2,223 | 2,173 | 5 | 8 | 12 | 0 | 0 | 25 | Princeton township, Mille Lacs County |
| 491 | 478 | 6 | 0 | 2 | 0 | 3 | 2 | Prinsburg city, Kandiyohi County |
| 247 | 239 | 1 | 4 | 0 | 0 | 0 | 3 | Prior township, Big Stone County |
| 22,314 | 20,431 | 334 | 338 | 688 | 8 | 36 | 479 | Prior Lake city, Scott County |
| 3,020 | 2,935 | 5 | 32 | 12 | 0 | 2 | 34 | Proctor city, St. Louis County |
| | | | | | | | | Prosper township, Lake of the Woods County |
| 162 | 159 | 0 | 0 | 1 | 0 | 0 | 2 | Providence township, Lac qui Parle County |
| 169 | 169 | 0 | 0 | 0 | 0 | 0 | 0 | Pulaski township, Morrison County |
| 299 | 295 | 1 | 0 | 0 | 0 | 1 | 2 | Quamba city, Kanabec County |
| 120 | 119 | 0 | 1 | 0 | 0 | 0 | 0 | Queen township, Polk County |
| 214 | 210 | 0 | 2 | 0 | 0 | 0 | 2 | Quincy township, Olmsted County |
| 339 | 327 | 0 | 1 | 5 | 0 | 0 | 6 | Quiring township, Beltrami County |
| 70 | 68 | 0 | 1 | 0 | 0 | 0 | 1 | |
| 319 | 316 | 0 | 1 | 1 | 0 | 0 | 1 | Rabbit Lake township, Crow Wing County |
| 436 | 432 | 1 | 0 | 0 | 0 | 0 | 3 | Racine city, Mower County |
| 455 | 454 | 0 | 0 | 1 | 0 | 0 | 0 | Racine township, Mower County |
| 4,003 | 3,905 | 10 | 30 | 10 | 1 | 3 | 44 | Rainy Lake UT, Koochiching County |
| 23,102 | 21,415 | 658 | 91 | 569 | 5 | 14 | 350 | Ramsey city, Anoka County |
| 643 | 632 | 4 | 1 | 0 | 0 | 0 | 6 | Randall city, Morrison County |
| 428 | 421 | 0 | 0 | 1 | 0 | 0 | 6 | Randolph city, Dakota County |
| 654 | 645 | 0 | 0 | 4 | 0 | 0 | 5 | Randolph township, Dakota County |
| 143 | 141 | 0 | 0 | 1 | 0 | 0 | 1 | Ranier city, Koochiching County |
| 229 | 225 | 1 | 0 | 1 | 0 | 0 | 2 | Ransom township, Nobles County |
| 1,092 | 1,088 | 0 | 0 | 3 | 0 | 0 | 1 | Rapidan township, Blue Earth County |
| 12 | 10 | 0 | 0 | 0 | 0 | 0 | 2 | Rapid River township, Lake of the Woods County |

Table 4.

Race and Hispanic or Latino Origin: 2010—Con.

[For information on confidentiality protection, nonsampling error, and definitions, see Selected Appendixes at <www.census.gov/prod/cen2010/cph-1-a.pdf>]

| State County Place and County Subdivision | Total population | Race | | | | | | | Two or More Races | Hispanic or Latino (of any race) |
|---|---------------------|----------|---------------------------------|--|-------|--|--------------------|-------|-------------------------|--|
| | | One race | | | | | | | | |
| | | White | Black or African American | American Indian and Alaska Native | Asian | Native Hawaiian and Other Pacific Islander | Some Other Race | | | |
| PLACE AND COUNTY SUBDIVISION—Con. | | | | | | | | | | |
| Ravenna township, Dakota County..... | 2,336 | 2,287 | 5 | 13 | 11 | 0 | 7 | 13 | 28 | |
| Raymond city, Kandiyohi County..... | 764 | 742 | 3 | 1 | 0 | 0 | 10 | 8 | 36 | |
| Raymond township, Stearns County..... | 259 | 246 | 0 | 0 | 0 | 0 | 5 | 8 | 23 | |
| Redby CDP, Beltrami County..... | 1,334 | 19 | 0 | 1,297 | 3 | 0 | 1 | 14 | 23 | |
| Red Eye township, Wadena County..... | 490 | 481 | 1 | 1 | 1 | 0 | 0 | 6 | 0 | |
| Red Lake CDP, Beltrami County..... | 1,731 | 17 | 4 | 1,691 | 0 | 0 | 3 | 16 | 18 | |
| Red Lake Falls city, Red Lake County..... | 1,427 | 1,371 | 6 | 7 | 0 | 4 | 11 | 28 | 58 | |
| Red Lake Falls township, Red Lake County..... | 201 | 184 | 0 | 0 | 0 | 0 | 14 | 3 | 18 | |
| Redpath township, Traverse County..... | 48 | 48 | 0 | 0 | 0 | 0 | 0 | 0 | 0 | |
| Red Rock township, Mower County..... | 747 | 741 | 0 | 0 | 1 | 0 | 0 | 5 | 1 | |
| Red Wing city, Goodhue County..... | 16,459 | 15,064 | 312 | 366 | 129 | 5 | 198 | 385 | 607 | |
| Redwood Falls city..... | 5,254 | 4,613 | 34 | 346 | 36 | 0 | 34 | 191 | 173 | |
| Redwood County (part)..... | 5,254 | 4,613 | 34 | 346 | 36 | 0 | 34 | 191 | 173 | |
| Renville County (part)..... | 0 | 0 | 0 | 0 | 0 | 0 | 0 | 0 | 0 | |
| Redwood Falls township, Redwood County..... | 181 | 176 | 1 | 0 | 0 | 0 | 0 | 4 | 6 | |
| Regal city, Kandiyohi County..... | 34 | 34 | 0 | 0 | 0 | 0 | 0 | 0 | 0 | |
| Reine township, Roseau County..... | 94 | 92 | 0 | 0 | 0 | 0 | 0 | 2 | 0 | |
| Reiner township, Pennington County..... | 87 | 84 | 0 | 1 | 2 | 0 | 0 | 0 | 0 | |
| Reis township, Polk County..... | 79 | 78 | 0 | 0 | 0 | 0 | 0 | 1 | 0 | |
| Remer city, Cass County..... | 370 | 358 | 0 | 7 | 0 | 0 | 0 | 5 | 6 | |
| Remer township, Cass County..... | 189 | 179 | 3 | 0 | 0 | 0 | 0 | 7 | 0 | |
| Rendsville township, Stevens County..... | 161 | 158 | 0 | 1 | 0 | 0 | 0 | 2 | 0 | |
| Reno township, Pope County..... | 397 | 395 | 0 | 1 | 1 | 0 | 0 | 0 | 1 | |
| Renville city, Renville County..... | 1,287 | 1,246 | 1 | 2 | 4 | 0 | 25 | 9 | 234 | |
| Revere city, Redwood County..... | 95 | 87 | 4 | 3 | 1 | 0 | 0 | 0 | 3 | |
| Reynolds township, Todd County..... | 662 | 650 | 0 | 1 | 0 | 0 | 0 | 11 | 5 | |
| Rheiderland township, Chippewa County..... | 269 | 263 | 1 | 0 | 2 | 0 | 1 | 2 | 1 | |
| Rhinehart township, Polk County..... | 139 | 129 | 1 | 6 | 0 | 0 | 0 | 3 | 3 | |
| Rice city, Benton County..... | 1,275 | 1,241 | 3 | 2 | 1 | 0 | 4 | 24 | 9 | |
| Rice township, Clearwater County..... | 158 | 119 | 0 | 37 | 0 | 0 | 0 | 2 | 3 | |
| Rice Lake CDP, Clearwater County..... | 235 | 27 | 0 | 198 | 0 | 0 | 1 | 9 | 11 | |
| Rice Lake township, St. Louis County..... | 4,095 | 3,961 | 19 | 37 | 19 | 1 | 10 | 48 | 25 | |
| Riceland township, Freeborn County..... | 434 | 426 | 0 | 0 | 0 | 0 | 1 | 7 | 8 | |
| Rice River township, Aitkin County..... | 136 | 136 | 0 | 0 | 0 | 0 | 0 | 0 | 0 | |
| Riceville township, Becker County..... | 83 | 71 | 0 | 0 | 0 | 0 | 4 | 8 | 4 | |
| Richardson township, Morrison County..... | 536 | 517 | 2 | 4 | 0 | 0 | 7 | 6 | 4 | |
| Richardville township, Kittson County..... | 102 | 101 | 0 | 0 | 0 | 0 | 0 | 1 | 0 | |
| Richfield city, Hennepin County..... | 35,228 | 24,606 | 3,242 | 295 | 2,163 | 21 | 3,671 | 1,230 | 6,436 | |
| Richland township, Rice County..... | 416 | 414 | 0 | 0 | 0 | 0 | 0 | 2 | 0 | |
| Richmond city, Stearns County..... | 1,422 | 1,393 | 2 | 0 | 8 | 0 | 9 | 10 | 25 | |
| Richmond township, Winona County..... | 699 | 689 | 6 | 0 | 0 | 0 | 2 | 2 | 5 | |
| Rich Valley township, McLeod County..... | 694 | 685 | 1 | 1 | 4 | 0 | 0 | 3 | 5 | |
| Richville city, Otter Tail County..... | 96 | 93 | 0 | 1 | 0 | 0 | 1 | 1 | 1 | |
| Richwood township, Becker County..... | 662 | 601 | 1 | 28 | 0 | 1 | 0 | 31 | 3 | |
| Ridgely township, Nicollet County..... | 115 | 113 | 0 | 1 | 0 | 0 | 0 | 1 | 0 | |
| Ripley township, Dodge County..... | 195 | 187 | 0 | 0 | 0 | 0 | 7 | 1 | 14 | |
| Ripley township, Morrison County..... | 729 | 720 | 0 | 1 | 1 | 0 | 0 | 7 | 18 | |
| River township, Red Lake County..... | 65 | 65 | 0 | 0 | 0 | 0 | 0 | 0 | 0 | |
| Riverdale township, Watonwan County..... | 294 | 287 | 1 | 0 | 2 | 0 | 3 | 1 | 11 | |
| River Falls township, Pennington County..... | 178 | 178 | 0 | 0 | 0 | 0 | 0 | 0 | 0 | |
| Riverland CDP, Mahnomon County..... | 276 | 12 | 2 | 250 | 0 | 0 | 0 | 12 | 12 | |
| Riverside township, Lac qui Parle County..... | 310 | 299 | 4 | 0 | 0 | 0 | 5 | 2 | 5 | |
| Riverton township, Clay County..... | 446 | 440 | 0 | 0 | 1 | 0 | 0 | 5 | 4 | |
| Riverton city, Crow Wing County..... | 117 | 115 | 0 | 2 | 0 | 0 | 0 | 0 | 1 | |
| Robbinsdale city, Hennepin County..... | 13,953 | 10,671 | 1,931 | 68 | 455 | 8 | 271 | 549 | 647 | |
| Roberts township, Wilkin County..... | 110 | 109 | 0 | 0 | 0 | 0 | 1 | 0 | 1 | |
| Rochester city, Olmsted County..... | 106,769 | 87,500 | 6,703 | 303 | 7,246 | 39 | 2,188 | 2,790 | 5,508 | |
| Rochester township, Olmsted County..... | 1,629 | 1,500 | 12 | 2 | 77 | 1 | 8 | 29 | 25 | |
| Rock township, Pipestone County..... | 182 | 178 | 0 | 1 | 0 | 0 | 0 | 3 | 4 | |
| Rock Creek city, Pine County..... | 1,628 | 1,579 | 6 | 12 | 9 | 0 | 2 | 20 | 18 | |
| Rock Dell township, Olmsted County..... | 647 | 630 | 6 | 4 | 5 | 0 | 0 | 2 | 1 | |
| Rockford city..... | 4,316 | 4,061 | 45 | 23 | 57 | 0 | 22 | 108 | 83 | |
| Hennepin County (part)..... | 426 | 411 | 6 | 2 | 2 | 0 | 2 | 3 | 7 | |
| Wright County (part)..... | 3,890 | 3,650 | 39 | 21 | 55 | 0 | 20 | 105 | 76 | |
| Rockford township, Wright County..... | 3,194 | 3,100 | 26 | 10 | 22 | 0 | 14 | 22 | 42 | |
| Rock Lake township, Lyon County..... | 265 | 259 | 0 | 1 | 0 | 1 | 1 | 3 | 6 | |
| Rocksburg township, Pennington County..... | 1,211 | 1,163 | 1 | 13 | 4 | 0 | 12 | 18 | 42 | |
| Rockville city, Stearns County..... | 2,448 | 2,250 | 7 | 4 | 6 | 12 | 150 | 19 | 227 | |
| Rockwell township, Norman County..... | 61 | 58 | 0 | 0 | 0 | 0 | 0 | 3 | 1 | |
| Rockwood township, Hubbard County..... | 430 | 415 | 0 | 8 | 2 | 0 | 1 | 4 | 5 | |
| Rockwood township, Wadena County..... | 390 | 380 | 1 | 1 | 1 | 0 | 3 | 4 | 7 | |
| Rogers township, Cass County..... | 63 | 61 | 0 | 1 | 0 | 0 | 0 | 1 | 1 | |
| Rogers city, Hennepin County..... | 8,597 | 7,853 | 205 | 11 | 302 | 0 | 48 | 178 | 160 | |

Table 4.

Race and Hispanic or Latino Origin: 2010—Con.

[For information on confidentiality protection, nonsampling error, and definitions, see Selected Appendixes at <www.census.gov/prod/cen2010/cph-1-a.pdf>]

| Not Hispanic or Latino | | | | | | | | State County Place and County Subdivision |
|------------------------|----------|---------------------------------|--|-------|--|--------------------|-------------------------|---|
| Total | One race | | | | | | Two or More Races | |
| | White | Black or African American | American Indian and Alaska Native | Asian | Native Hawaiian and Other Pacific Islander | Some Other Race | | |
| | | | | | | | | PLACE AND COUNTY SUBDIVISION—Con. |
| 2,308 | 2,268 | 5 | 9 | 11 | 0 | 3 | 12 | Ravenna township, Dakota County |
| 728 | 719 | 3 | 1 | 0 | 0 | 0 | 5 | Raymond city, Kandiyohi County |
| 236 | 234 | 0 | 0 | 0 | 0 | 0 | 2 | Raymond township, Stearns County |
| 1,311 | 18 | 0 | 1,278 | 1 | 0 | 0 | 14 | Redby CDP, Beltrami County |
| 490 | 481 | 1 | 1 | 1 | 0 | 0 | 6 | Red Eye township, Wadena County |
| 1,713 | 17 | 4 | 1,680 | 0 | 0 | 0 | 12 | Red Lake CDP, Beltrami County |
| 1,369 | 1,336 | 6 | 7 | 0 | 0 | 0 | 20 | Red Lake Falls city, Red Lake County |
| 183 | 183 | 0 | 0 | 0 | 0 | 0 | 0 | Red Lake Falls township, Red Lake County |
| 48 | 48 | 0 | 0 | 0 | 0 | 0 | 0 | Redpath township, Traverse County |
| 746 | 741 | 0 | 0 | 1 | 0 | 0 | 4 | Red Rock township, Mower County |
| 15,852 | 14,771 | 303 | 330 | 127 | 5 | 2 | 314 | Red Wing city, Goodhue County |
| 5,081 | 4,522 | 32 | 320 | 36 | 0 | 0 | 171 | Redwood Falls city |
| 5,081 | 4,522 | 32 | 320 | 36 | 0 | 0 | 171 | Redwood County (part) |
| 0 | 0 | 0 | 0 | 0 | 0 | 0 | 0 | Renville County (part) |
| 175 | 173 | 1 | 0 | 0 | 0 | 0 | 1 | Redwood Falls township, Redwood County |
| 34 | 34 | 0 | 0 | 0 | 0 | 0 | 0 | Regal city, Kandiyohi County |
| 94 | 92 | 0 | 0 | 0 | 0 | 0 | 2 | Reine township, Roseau County |
| 87 | 84 | 0 | 1 | 2 | 0 | 0 | 0 | Reiner township, Pennington County |
| 79 | 78 | 0 | 0 | 0 | 0 | 0 | 1 | Reis township, Polk County |
| 364 | 355 | 0 | 5 | 0 | 0 | 0 | 4 | Remer city, Cass County |
| 189 | 179 | 3 | 0 | 0 | 0 | 0 | 7 | Remer township, Cass County |
| 161 | 158 | 0 | 1 | 0 | 0 | 0 | 2 | Rendsville township, Stevens County |
| 396 | 395 | 0 | 0 | 1 | 0 | 0 | 0 | Reno township, Pope County |
| 1,053 | 1,036 | 1 | 2 | 4 | 0 | 1 | 9 | Renville city, Renville County |
| 92 | 85 | 4 | 3 | 0 | 0 | 0 | 0 | Revere city, Redwood County |
| 657 | 645 | 0 | 1 | 0 | 0 | 0 | 11 | Reynolds township, Todd County |
| 268 | 263 | 1 | 0 | 2 | 0 | 0 | 2 | Rheiderland township, Chippewa County |
| 136 | 126 | 1 | 6 | 0 | 0 | 0 | 3 | Rhinehart township, Polk County |
| 1,266 | 1,238 | 3 | 2 | 1 | 0 | 0 | 22 | Rice city, Benton County |
| 155 | 119 | 0 | 34 | 0 | 0 | 0 | 2 | Rice township, Clearwater County |
| 224 | 27 | 0 | 189 | 0 | 0 | 0 | 8 | Rice Lake CDP, Clearwater County |
| 4,070 | 3,940 | 19 | 37 | 19 | 1 | 7 | 47 | Rice Lake township, St. Louis County |
| 426 | 420 | 0 | 0 | 0 | 0 | 0 | 6 | Riceland township, Freeborn County |
| 136 | 136 | 0 | 0 | 0 | 0 | 0 | 0 | Rice River township, Aitkin County |
| 79 | 71 | 0 | 0 | 0 | 0 | 0 | 8 | Riceville township, Becker County |
| 532 | 517 | 2 | 4 | 0 | 0 | 4 | 5 | Richardson township, Morrison County |
| 102 | 101 | 0 | 0 | 0 | 0 | 0 | 1 | Richardville township, Kittson County |
| 28,792 | 22,260 | 3,152 | 225 | 2,150 | 17 | 134 | 854 | Richfield city, Hennepin County |
| 416 | 414 | 0 | 0 | 0 | 0 | 0 | 2 | Richland township, Rice County |
| 1,397 | 1,381 | 2 | 0 | 5 | 0 | 0 | 9 | Richmond city, Stearns County |
| 694 | 686 | 6 | 0 | 0 | 0 | 0 | 2 | Richmond township, Winona County |
| 689 | 680 | 1 | 1 | 4 | 0 | 0 | 3 | Rich Valley township, McLeod County |
| 95 | 93 | 0 | 1 | 0 | 0 | 0 | 1 | Richville city, Otter Tail County |
| 659 | 600 | 1 | 27 | 0 | 1 | 0 | 30 | Richwood township, Becker County |
| 115 | 113 | 0 | 1 | 0 | 0 | 0 | 1 | Ridgely township, Nicollet County |
| 181 | 181 | 0 | 0 | 0 | 0 | 0 | 0 | Ripley township, Dodge County |
| 711 | 702 | 0 | 1 | 1 | 0 | 0 | 7 | Ripley township, Morrison County |
| 65 | 65 | 0 | 0 | 0 | 0 | 0 | 0 | River township, Red Lake County |
| 283 | 280 | 1 | 0 | 2 | 0 | 0 | 0 | Riverdale township, Watonwan County |
| 178 | 178 | 0 | 0 | 0 | 0 | 0 | 0 | River Falls township, Pennington County |
| 264 | 12 | 2 | 239 | 0 | 0 | 0 | 11 | Riverland CDP, Mahnommen County |
| 305 | 299 | 4 | 0 | 0 | 0 | 0 | 2 | Riverside township, Lac qui Parle County |
| 442 | 438 | 0 | 0 | 1 | 0 | 0 | 3 | Riverton township, Clay County |
| 116 | 114 | 0 | 2 | 0 | 0 | 0 | 0 | Riverton city, Crow Wing County |
| 13,306 | 10,395 | 1,895 | 59 | 454 | 8 | 18 | 477 | Robbinsdale city, Hennepin County |
| 109 | 109 | 0 | 0 | 0 | 0 | 0 | 0 | Roberts township, Wilkin County |
| 101,261 | 84,608 | 6,586 | 251 | 7,212 | 38 | 212 | 2,354 | Rochester city, Olmsted County |
| 1,604 | 1,484 | 12 | 2 | 76 | 1 | 1 | 28 | Rochester township, Olmsted County |
| 178 | 175 | 0 | 1 | 0 | 0 | 0 | 2 | Rock township, Pipestone County |
| 1,610 | 1,565 | 6 | 11 | 8 | 0 | 0 | 20 | Rock Creek city, Pine County |
| 646 | 630 | 5 | 4 | 5 | 0 | 0 | 2 | Rock Dell township, Olmsted County |
| 4,233 | 4,007 | 45 | 23 | 57 | 0 | 5 | 96 | Rockford city |
| 419 | 406 | 6 | 2 | 2 | 0 | 0 | 3 | Hennepin County (part) |
| 3,814 | 3,601 | 39 | 21 | 55 | 0 | 5 | 93 | Wright County (part) |
| 3,152 | 3,072 | 25 | 10 | 22 | 0 | 4 | 19 | Rockford township, Wright County |
| 259 | 255 | 0 | 1 | 0 | 1 | 0 | 2 | Rock Lake township, Lyon County |
| 1,169 | 1,135 | 1 | 13 | 3 | 0 | 0 | 17 | Rocksburg township, Pennington County |
| 2,221 | 2,194 | 5 | 4 | 6 | 0 | 0 | 12 | Rockville city, Stearns County |
| 60 | 57 | 0 | 0 | 0 | 0 | 0 | 3 | Rockwell township, Norman County |
| 425 | 411 | 0 | 8 | 2 | 0 | 0 | 4 | Rockwood township, Hubbard County |
| 383 | 377 | 1 | 1 | 1 | 0 | 0 | 3 | Rockwood township, Wadena County |
| 62 | 60 | 0 | 1 | 0 | 0 | 0 | 1 | Rogers township, Cass County |
| 8,437 | 7,765 | 204 | 11 | 299 | 0 | 0 | 158 | Rogers city, Hennepin County |

Table 4.

Race and Hispanic or Latino Origin: 2010—Con.

[For information on confidentiality protection, nonsampling error, and definitions, see Selected Appendixes at <www.census.gov/prod/cen2010/cph-1-a.pdf>]

| State County Place and County Subdivision | Total population | Race | | | | | | Two or More Races | Hispanic or Latino (of any race) |
|---|---------------------|----------|---------------------------------|--|-------|--|--------------------|-------------------------|--|
| | | One race | | | | | | | |
| | | White | Black or African American | American Indian and Alaska Native | Asian | Native Hawaiian and Other Pacific Islander | Some Other Race | | |
| PLACE AND COUNTY SUBDIVISION—Con. | | | | | | | | | |
| Rolling Forks township, Pope County..... | 151 | 151 | 0 | 0 | 0 | 0 | 0 | 0 | 0 |
| Rolling Green township, Martin County..... | 266 | 247 | 0 | 1 | 4 | 0 | 6 | 8 | 12 |
| Rollingstone city, Winona County..... | 664 | 655 | 0 | 2 | 6 | 0 | 0 | 1 | 5 |
| Rollingstone township, Winona County..... | 701 | 674 | 0 | 5 | 19 | 0 | 1 | 2 | 7 |
| Rollis township, Marshall County..... | 115 | 109 | 1 | 0 | 0 | 0 | 0 | 5 | 0 |
| Rome township, Faribault County..... | 143 | 141 | 0 | 0 | 0 | 0 | 1 | 1 | 1 |
| Ronneby CDP, Benton County..... | 67 | 67 | 0 | 0 | 0 | 0 | 0 | 0 | 0 |
| Roome township, Polk County..... | 177 | 177 | 0 | 0 | 0 | 0 | 0 | 0 | 0 |
| Roosevelt township, Beltrami County..... | 225 | 213 | 0 | 7 | 0 | 0 | 0 | 5 | 0 |
| Roosevelt township, Crow Wing County..... | 601 | 541 | 0 | 36 | 2 | 1 | 1 | 20 | 8 |
| Roosevelt city..... | 151 | 147 | 0 | 3 | 0 | 0 | 0 | 1 | 2 |
| Lake of the Woods County (part)..... | 7 | 7 | 0 | 0 | 0 | 0 | 0 | 0 | 0 |
| Roseau County (part)..... | 144 | 140 | 0 | 3 | 0 | 0 | 0 | 1 | 2 |
| Roscoe township, Goodhue County..... | 732 | 717 | 4 | 0 | 2 | 0 | 2 | 7 | 4 |
| Roscoe city, Stearns County..... | 102 | 102 | 0 | 0 | 0 | 0 | 0 | 0 | 0 |
| Roseau city, Roseau County..... | 2,633 | 2,571 | 7 | 16 | 11 | 1 | 3 | 24 | 28 |
| Rosebud township, Polk County..... | 351 | 343 | 0 | 2 | 0 | 0 | 0 | 6 | 3 |
| Rose Creek city, Mower County..... | 394 | 383 | 0 | 1 | 0 | 0 | 3 | 7 | 8 |
| Rosedale township, Mahnomon County..... | 135 | 126 | 0 | 5 | 0 | 0 | 0 | 4 | 0 |
| Rose Dell township, Rock County..... | 216 | 210 | 0 | 0 | 1 | 0 | 4 | 1 | 5 |
| Rose Hill township, Cottonwood County..... | 166 | 161 | 0 | 0 | 4 | 0 | 0 | 1 | 0 |
| Roseland township, Kandiyohi County..... | 371 | 366 | 0 | 0 | 1 | 0 | 3 | 1 | 6 |
| Rosemount city, Dakota County..... | 21,874 | 19,106 | 667 | 83 | 1,218 | 6 | 234 | 560 | 687 |
| Rosendale township, Watonwan County..... | 300 | 299 | 0 | 1 | 0 | 0 | 0 | 0 | 2 |
| Roseville township, Grant County..... | 124 | 124 | 0 | 0 | 0 | 0 | 0 | 0 | 0 |
| Roseville township, Kandiyohi County..... | 622 | 602 | 0 | 1 | 3 | 0 | 12 | 4 | 30 |
| Roseville city, Ramsey County..... | 33,660 | 27,369 | 2,083 | 168 | 2,442 | 11 | 674 | 913 | 1,551 |
| Rosewood township, Chippewa County..... | 348 | 341 | 0 | 0 | 0 | 0 | 2 | 5 | 3 |
| Rosing township, Morrison County..... | 146 | 146 | 0 | 0 | 0 | 0 | 0 | 0 | 2 |
| Ross township, Roseau County..... | 429 | 416 | 0 | 2 | 4 | 2 | 1 | 4 | 6 |
| Ross Lake township, Crow Wing County..... | 165 | 163 | 0 | 0 | 0 | 0 | 0 | 2 | 0 |
| Rost township, Jackson County..... | 211 | 201 | 0 | 1 | 0 | 0 | 7 | 2 | 7 |
| Rothsay city..... | 493 | 487 | 0 | 4 | 2 | 0 | 0 | 0 | 1 |
| Otter Tail County (part)..... | 219 | 217 | 0 | 0 | 2 | 0 | 0 | 0 | 1 |
| Wilkin County (part)..... | 274 | 270 | 0 | 4 | 0 | 0 | 0 | 0 | 0 |
| Round Grove township, McLeod County..... | 251 | 245 | 0 | 2 | 0 | 0 | 0 | 4 | 7 |
| Round Lake township, Becker County..... | 183 | 83 | 0 | 92 | 0 | 0 | 2 | 6 | 4 |
| Round Lake township, Jackson County..... | 166 | 163 | 1 | 0 | 0 | 0 | 0 | 2 | 3 |
| Round Lake city, Nobles County..... | 376 | 374 | 1 | 0 | 0 | 0 | 1 | 0 | 12 |
| Round Prairie township, Todd County..... | 706 | 694 | 0 | 0 | 1 | 0 | 0 | 11 | 4 |
| Royal township, Lincoln County..... | 189 | 189 | 0 | 0 | 0 | 0 | 0 | 0 | 0 |
| Royalton city..... | 1,242 | 1,229 | 0 | 0 | 5 | 0 | 0 | 8 | 11 |
| Benton County (part)..... | 3 | 2 | 0 | 0 | 0 | 0 | 0 | 1 | 0 |
| Morrison County (part)..... | 1,239 | 1,227 | 0 | 0 | 5 | 0 | 0 | 7 | 11 |
| Royalton township, Pine County..... | 1,163 | 1,130 | 6 | 2 | 0 | 0 | 9 | 16 | 13 |
| Roy Lake CDP..... | 12 | 9 | 0 | 3 | 0 | 0 | 0 | 0 | 0 |
| Clearwater County (part)..... | 11 | 8 | 0 | 3 | 0 | 0 | 0 | 0 | 0 |
| Mahnomen County (part)..... | 1 | 1 | 0 | 0 | 0 | 0 | 0 | 0 | 0 |
| Rulien township, Lake of the Woods County | 0 | 0 | 0 | 0 | 0 | 0 | 0 | 0 | 0 |
| Runeberg township, Becker County..... | 486 | 475 | 0 | 3 | 0 | 0 | 0 | 8 | 1 |
| Rush City city, Chisago County..... | 3,079 | 2,480 | 406 | 123 | 41 | 0 | 3 | 26 | 76 |
| Rushford city, Fillmore County..... | 1,731 | 1,709 | 0 | 1 | 5 | 0 | 4 | 12 | 14 |
| Rushford Village city, Fillmore County..... | 807 | 799 | 1 | 0 | 1 | 0 | 0 | 6 | 5 |
| Rush Lake township, Otter Tail County..... | 970 | 940 | 1 | 8 | 3 | 0 | 5 | 13 | 8 |
| Rushmore city, Nobles County..... | 342 | 310 | 3 | 0 | 13 | 0 | 8 | 8 | 33 |
| Rushseba township, Chisago County..... | 804 | 775 | 7 | 2 | 9 | 0 | 1 | 10 | 8 |
| Russell city, Lyon County..... | 338 | 333 | 4 | 1 | 0 | 0 | 0 | 0 | 2 |
| Russia township, Polk County..... | 27 | 27 | 0 | 0 | 0 | 0 | 0 | 0 | 2 |
| Ruthton city, Pipestone County..... | 241 | 239 | 0 | 0 | 0 | 0 | 0 | 2 | 2 |
| Rutland township, Martin County..... | 437 | 422 | 1 | 4 | 3 | 0 | 7 | 0 | 9 |
| Rutledge city, Pine County..... | 229 | 222 | 3 | 2 | 0 | 0 | 0 | 2 | 1 |
| Sabin city, Clay County..... | 522 | 510 | 0 | 1 | 0 | 0 | 6 | 5 | 13 |
| Sacred Heart city, Renville County..... | 548 | 540 | 1 | 5 | 0 | 0 | 2 | 0 | 50 |
| Sacred Heart township, Renville County..... | 270 | 267 | 0 | 0 | 1 | 0 | 0 | 2 | 0 |
| Sago township, Itasca County..... | 176 | 172 | 0 | 0 | 0 | 0 | 0 | 4 | 0 |

Table 4.

Race and Hispanic or Latino Origin: 2010—Con.

[For information on confidentiality protection, nonsampling error, and definitions, see Selected Appendixes at <www.census.gov/prod/cen2010/cph-1-a.pdf>]

| Not Hispanic or Latino | | | | | | | | State County Place and County Subdivision |
|------------------------|----------|---------------------------------|---|-------|--|--------------------|-------------------------|---|
| Total | One race | | | | | | Two or More Races | |
| | White | Black or African American | American Indian and Alaska Native | Asian | Native Hawaiian and Other Pacific Islander | Some Other Race | | |
| | | | | | | | | PLACE AND COUNTY SUBDIVISION—Con. |
| 151 | 151 | 0 | 0 | 0 | 0 | 0 | 0 | Rolling Forks township, Pope County |
| 254 | 243 | 0 | 1 | 4 | 0 | 0 | 6 | Rolling Green township, Martin County |
| 659 | 650 | 0 | 2 | 6 | 0 | 0 | 1 | Rollingstone city, Winona County |
| 694 | 668 | 0 | 5 | 19 | 0 | 1 | 1 | Rollingstone township, Winona County |
| 115 | 109 | 1 | 0 | 0 | 0 | 0 | 5 | Rollis township, Marshall County |
| 142 | 141 | 0 | 0 | 0 | 0 | 0 | 1 | Rome township, Faribault County |
| 67 | 67 | 0 | 0 | 0 | 0 | 0 | 0 | Ronneby CDP, Benton County |
| 177 | 177 | 0 | 0 | 0 | 0 | 0 | 0 | Roome township, Polk County |
| 225 | 213 | 0 | 7 | 0 | 0 | 0 | 5 | Roosevelt township, Beltrami County |
| 593 | 539 | 0 | 33 | 2 | 1 | 0 | 18 | Roosevelt township, Crow Wing County |
| 149 | 145 | 0 | 3 | 0 | 0 | 0 | 1 | Roosevelt city |
| 7 | 7 | 0 | 0 | 0 | 0 | 0 | 0 | Lake of the Woods County (part) |
| 142 | 138 | 0 | 3 | 0 | 0 | 0 | 1 | Roseau County (part) |
| 728 | 715 | 3 | 0 | 2 | 0 | 1 | 7 | Roscoe township, Goodhue County |
| 102 | 102 | 0 | 0 | 0 | 0 | 0 | 0 | Roscoe city, Stearns County |
| 2,605 | 2,555 | 6 | 15 | 11 | 1 | 0 | 17 | Roseau city, Roseau County |
| 348 | 341 | 0 | 2 | 0 | 0 | 0 | 5 | Rosebud township, Polk County |
| 386 | 378 | 0 | 1 | 0 | 0 | 0 | 7 | Rose Creek city, Mower County |
| 135 | 126 | 0 | 5 | 0 | 0 | 0 | 4 | Rosedale township, Mahnommen County |
| 211 | 209 | 0 | 0 | 1 | 0 | 0 | 1 | Rose Dell township, Rock County |
| 166 | 161 | 0 | 0 | 4 | 0 | 0 | 1 | Rose Hill township, Cottonwood County |
| 365 | 363 | 0 | 0 | 1 | 0 | 0 | 1 | Roseland township, Kandiyohi County |
| 21,187 | 18,713 | 663 | 58 | 1,213 | 6 | 53 | 481 | Rosemount city, Dakota County |
| 298 | 297 | 0 | 1 | 0 | 0 | 0 | 0 | Rosendale township, Watonwan County |
| 124 | 124 | 0 | 0 | 0 | 0 | 0 | 0 | Roseville township, Grant County |
| 592 | 584 | 0 | 1 | 3 | 0 | 0 | 4 | Roseville township, Kandiyohi County |
| 32,109 | 26,700 | 2,038 | 132 | 2,436 | 11 | 32 | 760 | Roseville city, Ramsey County |
| 345 | 340 | 0 | 0 | 0 | 0 | 0 | 5 | Rosewood township, Chippewa County |
| 144 | 144 | 0 | 0 | 0 | 0 | 0 | 0 | Rosing township, Morrison County |
| 423 | 411 | 0 | 2 | 4 | 2 | 0 | 4 | Ross township, Roseau County |
| 165 | 163 | 0 | 0 | 0 | 0 | 0 | 2 | Ross Lake township, Crow Wing County |
| 204 | 201 | 0 | 1 | 0 | 0 | 0 | 2 | Rost township, Jackson County |
| 492 | 486 | 0 | 4 | 2 | 0 | 0 | 0 | Rothsay city |
| 218 | 216 | 0 | 0 | 2 | 0 | 0 | 0 | Otter Tail County (part) |
| 274 | 270 | 0 | 4 | 0 | 0 | 0 | 0 | Wilkin County (part) |
| 244 | 242 | 0 | 2 | 0 | 0 | 0 | 0 | Round Grove township, McLeod County |
| 179 | 83 | 0 | 92 | 0 | 0 | 0 | 4 | Round Lake township, Becker County |
| 163 | 162 | 1 | 0 | 0 | 0 | 0 | 0 | Round Lake township, Jackson County |
| 364 | 363 | 1 | 0 | 0 | 0 | 0 | 0 | Round Lake city, Nobles County |
| 702 | 693 | 0 | 0 | 1 | 0 | 0 | 8 | Round Prairie township, Todd County |
| 189 | 189 | 0 | 0 | 0 | 0 | 0 | 0 | Royal township, Lincoln County |
| 1,231 | 1,221 | 0 | 0 | 5 | 0 | 0 | 5 | Royalton city |
| 3 | 2 | 0 | 0 | 0 | 0 | 0 | 1 | Benton County (part) |
| 1,228 | 1,219 | 0 | 0 | 5 | 0 | 0 | 4 | Morrison County (part) |
| 1,150 | 1,129 | 6 | 2 | 0 | 0 | 0 | 13 | Royalton township, Pine County |
| 12 | 9 | 0 | 3 | 0 | 0 | 0 | 0 | Roy Lake CDP |
| 11 | 8 | 0 | 3 | 0 | 0 | 0 | 0 | Clearwater County (part) |
| 1 | 1 | 0 | 0 | 0 | 0 | 0 | 0 | Mahnommen County (part) |
| 0 | 0 | 0 | 0 | 0 | 0 | 0 | 0 | Rulien township, Lake of the Woods County |
| 485 | 474 | 0 | 3 | 0 | 0 | 0 | 8 | Runeberg township, Becker County |
| 3,003 | 2,417 | 404 | 122 | 41 | 0 | 0 | 19 | Rush City city, Chisago County |
| 1,717 | 1,701 | 0 | 1 | 5 | 0 | 0 | 10 | Rushford city, Fillmore County |
| 802 | 794 | 1 | 0 | 1 | 0 | 0 | 6 | Rushford Village city, Fillmore County |
| 962 | 937 | 1 | 8 | 3 | 0 | 0 | 13 | Rush Lake township, Otter Tail County |
| 309 | 285 | 3 | 0 | 13 | 0 | 0 | 8 | Rushmore city, Nobles County |
| 796 | 769 | 7 | 2 | 9 | 0 | 0 | 9 | Rushseba township, Chisago County |
| 336 | 331 | 4 | 1 | 0 | 0 | 0 | 0 | Russell city, Lyon County |
| 25 | 25 | 0 | 0 | 0 | 0 | 0 | 0 | Russia township, Polk County |
| 239 | 237 | 0 | 0 | 0 | 0 | 0 | 2 | Ruthton city, Pipestone County |
| 428 | 420 | 1 | 4 | 3 | 0 | 0 | 0 | Rutland township, Martin County |
| 228 | 222 | 2 | 2 | 0 | 0 | 0 | 2 | Rutledge city, Pine County |
| 509 | 503 | 0 | 1 | 0 | 0 | 0 | 5 | Sabin city, Clay County |
| 498 | 496 | 1 | 1 | 0 | 0 | 0 | 0 | Sacred Heart city, Renville County |
| 270 | 267 | 0 | 0 | 1 | 0 | 0 | 2 | Sacred Heart township, Renville County |
| 176 | 172 | 0 | 0 | 0 | 0 | 0 | 4 | Sago township, Itasca County |

Table 4.

Race and Hispanic or Latino Origin: 2010—Con.

[For information on confidentiality protection, nonsampling error, and definitions, see Selected Appendixes at <www.census.gov/prod/cen2010/cph-1-a.pdf>]

| State County Place and County Subdivision | Total population | Race | | | | | | Two or More Races | Hispanic or Latino (of any race) |
|---|---------------------|----------|---------------------------------|---|--------|--|--------------------|-------------------------|--|
| | | One race | | | | | | | |
| | | White | Black or African American | American Indian and Alaska Native | Asian | Native Hawaiian and Other Pacific Islander | Some Other Race | | |
| PLACE AND COUNTY SUBDIVISION—Con. | | | | | | | | | |
| St. Anthony city (Hennepin and Ramsey Counties)..... | 8,226 | 6,999 | 414 | 46 | 483 | 7 | 86 | 191 | 237 |
| Hennepin County (part)..... | 5,156 | 4,601 | 99 | 32 | 269 | 2 | 43 | 110 | 139 |
| Ramsey County (part)..... | 3,070 | 2,398 | 315 | 14 | 214 | 5 | 43 | 81 | 98 |
| St. Anthony city (Stearns County), Stearns County..... | 86 | 85 | 0 | 0 | 0 | 0 | 1 | 0 | 1 |
| St. Augusta city, Stearns County..... | 3,317 | 3,231 | 16 | 4 | 23 | 1 | 11 | 31 | 21 |
| St. Bonifacius city, Hennepin County..... | 2,283 | 2,150 | 44 | 2 | 40 | 2 | 12 | 33 | 74 |
| St. Charles city, Winona County..... | 3,735 | 3,427 | 21 | 13 | 95 | 0 | 112 | 67 | 330 |
| St. Charles township, Winona County..... | 629 | 611 | 0 | 4 | 1 | 0 | 12 | 1 | 17 |
| St. Clair city, Blue Earth County..... | 868 | 843 | 10 | 1 | 0 | 1 | 0 | 13 | 27 |
| St. Cloud city..... | 65,842 | 55,693 | 5,152 | 443 | 2,419 | 16 | 505 | 1,614 | 1,597 |
| Benton County (part)..... | 6,396 | 5,317 | 539 | 54 | 214 | 0 | 54 | 218 | 209 |
| Sherburne County (part)..... | 6,785 | 5,227 | 869 | 128 | 323 | 3 | 38 | 197 | 215 |
| Stearns County (part)..... | 52,661 | 45,149 | 3,744 | 261 | 1,882 | 13 | 413 | 1,199 | 1,173 |
| St. Francis city..... | 7,218 | 6,920 | 45 | 32 | 56 | 3 | 16 | 146 | 104 |
| Anoka County (part)..... | 7,218 | 6,920 | 45 | 32 | 56 | 3 | 16 | 146 | 104 |
| Isanti County (part)..... | 0 | 0 | 0 | 0 | 0 | 0 | 0 | 0 | 0 |
| St. George township, Benton County..... | 1,153 | 1,122 | 1 | 4 | 3 | 0 | 0 | 23 | 11 |
| St. Hilaire city, Pennington County..... | 279 | 273 | 0 | 3 | 0 | 0 | 2 | 1 | 4 |
| St. James city, Watonwan County..... | 4,605 | 3,768 | 31 | 41 | 27 | 0 | 687 | 51 | 1,427 |
| St. James township, Watonwan County..... | 260 | 253 | 0 | 0 | 0 | 0 | 7 | 0 | 11 |
| St. Johns township, Kandiyohi County..... | 411 | 394 | 7 | 0 | 3 | 0 | 0 | 7 | 15 |
| St. Joseph township, Kittson County..... | 56 | 56 | 0 | 0 | 0 | 0 | 0 | 0 | 0 |
| St. Joseph city, Stearns County..... | 6,534 | 6,124 | 74 | 12 | 157 | 0 | 56 | 111 | 122 |
| St. Joseph township, Stearns County..... | 1,924 | 1,703 | 16 | 14 | 53 | 0 | 99 | 39 | 186 |
| St. Lawrence township, Scott County..... | 483 | 468 | 0 | 2 | 5 | 0 | 6 | 2 | 7 |
| St. Leo city, Yellow Medicine County..... | 100 | 98 | 0 | 0 | 0 | 0 | 0 | 2 | 5 |
| St. Louis Park city, Hennepin County..... | 45,250 | 37,686 | 3,372 | 205 | 1,737 | 41 | 811 | 1,398 | 1,941 |
| St. Martin city, Stearns County..... | 308 | 302 | 0 | 0 | 0 | 0 | 6 | 0 | 10 |
| St. Martin township, Stearns County..... | 545 | 533 | 0 | 0 | 0 | 0 | 10 | 2 | 12 |
| St. Mary township, Waseca County..... | 460 | 457 | 2 | 0 | 1 | 0 | 0 | 0 | 6 |
| St. Marys Point city, Washington County..... | 368 | 363 | 0 | 1 | 2 | 0 | 0 | 2 | 1 |
| St. Mathias township, Crow Wing County..... | 622 | 611 | 1 | 4 | 1 | 0 | 1 | 4 | 7 |
| St. Michael city, Wright County..... | 16,399 | 15,293 | 308 | 35 | 395 | 6 | 92 | 270 | 311 |
| St. Olaf township, Otter Tail County..... | 352 | 350 | 0 | 1 | 0 | 0 | 0 | 1 | 2 |
| St. Paul city, Ramsey County..... | 285,068 | 171,365 | 44,728 | 3,016 | 42,695 | 154 | 11,208 | 11,902 | 27,311 |
| St. Paul Park city, Washington County..... | 5,279 | 4,674 | 173 | 26 | 193 | 2 | 98 | 113 | 335 |
| St. Peter city, Nicollet County..... | 11,196 | 10,091 | 369 | 64 | 180 | 0 | 263 | 229 | 718 |
| St. Rosa city, Stearns County..... | 68 | 68 | 0 | 0 | 0 | 0 | 0 | 0 | 0 |
| St. Stephen city, Stearns County..... | 851 | 843 | 0 | 1 | 0 | 1 | 0 | 6 | 6 |
| St. Vincent city, Kittson County..... | 64 | 63 | 0 | 1 | 0 | 0 | 0 | 0 | 4 |
| St. Vincent township, Kittson County..... | 58 | 58 | 0 | 0 | 0 | 0 | 0 | 0 | 0 |
| St. Wendel township, Stearns County..... | 2,150 | 2,127 | 4 | 2 | 6 | 0 | 0 | 11 | 6 |
| Salem township, Cass County..... | 95 | 87 | 0 | 1 | 0 | 0 | 0 | 7 | 0 |
| Salem township, Olmsted County..... | 1,086 | 1,073 | 3 | 0 | 1 | 0 | 2 | 7 | 9 |
| Salo township, Aitkin County..... | 102 | 102 | 0 | 0 | 0 | 0 | 0 | 0 | 1 |
| Sanborn city, Redwood County..... | 339 | 337 | 0 | 0 | 0 | 0 | 2 | 0 | 11 |
| Sand Creek township, Scott County..... | 1,521 | 1,479 | 3 | 5 | 5 | 0 | 23 | 6 | 40 |
| Sanders township, Pennington County..... | 298 | 294 | 0 | 1 | 2 | 0 | 0 | 1 | 1 |
| Sand Lake township, Itasca County..... | 146 | 122 | 0 | 20 | 1 | 0 | 0 | 3 | 0 |
| Sand Lake UT, St. Louis County..... | 1,066 | 1,044 | 2 | 5 | 6 | 0 | 0 | 9 | 2 |
| Sandnes township, Yellow Medicine County | 199 | 191 | 0 | 1 | 0 | 0 | 7 | 0 | 7 |
| Sandstone city, Pine County..... | 2,849 | 2,037 | 443 | 162 | 18 | 3 | 102 | 84 | 314 |
| Sandstone township, Pine County..... | 824 | 763 | 5 | 25 | 1 | 0 | 6 | 24 | 17 |
| Sandsville township, Polk County..... | 67 | 67 | 0 | 0 | 0 | 0 | 0 | 0 | 5 |
| Sandy township, St. Louis County..... | 356 | 354 | 1 | 0 | 0 | 0 | 1 | 0 | 6 |
| Sanford township, Grant County..... | 153 | 152 | 1 | 0 | 0 | 0 | 0 | 0 | 0 |
| San Francisco township, Carver County..... | 832 | 819 | 0 | 1 | 4 | 0 | 3 | 5 | 10 |
| Santiago township, Sherburne County..... | 1,895 | 1,827 | 11 | 7 | 8 | 0 | 20 | 22 | 25 |
| Saratoga township, Winona County..... | 618 | 601 | 0 | 1 | 3 | 0 | 2 | 11 | 11 |
| Sargeant city, Mower County..... | 61 | 59 | 0 | 0 | 1 | 0 | 0 | 1 | 0 |
| Sargeant township, Mower County..... | 310 | 307 | 0 | 0 | 0 | 0 | 1 | 2 | 5 |
| Sartell city..... | 15,876 | 15,160 | 138 | 37 | 244 | 5 | 74 | 218 | 228 |
| Benton County (part)..... | 2,246 | 2,165 | 11 | 4 | 26 | 0 | 13 | 27 | 39 |
| Stearns County (part)..... | 13,630 | 12,995 | 127 | 33 | 218 | 5 | 61 | 191 | 189 |
| Sauk Centre city, Stearns County..... | 4,317 | 4,128 | 36 | 6 | 12 | 0 | 96 | 39 | 189 |
| Sauk Centre township, Stearns County..... | 1,088 | 1,059 | 2 | 0 | 2 | 0 | 13 | 12 | 22 |
| Sauk Rapids city, Benton County..... | 12,773 | 12,125 | 150 | 65 | 149 | 2 | 53 | 229 | 229 |
| Sauk Rapids township, Benton County..... | 584 | 574 | 0 | 2 | 2 | 1 | 1 | 4 | 9 |
| Savage city, Scott County..... | 26,911 | 22,240 | 1,161 | 119 | 2,269 | 68 | 367 | 687 | 918 |

Table 4.

Race and Hispanic or Latino Origin: 2010—Con.

[For information on confidentiality protection, nonsampling error, and definitions, see Selected Appendixes at <www.census.gov/prod/cen2010/cph-1-a.pdf>]

| Not Hispanic or Latino | | | | | | | | | State County Place and County Subdivision |
|-----------------------------------|----------|---------------------------------|---|--------|--|--------------------|-------------------------|---|---|
| Total | One race | | | | | | Two or More Races | | |
| | White | Black or African American | American Indian and Alaska Native | Asian | Native Hawaiian and Other Pacific Islander | Some Other Race | | | |
| PLACE AND COUNTY SUBDIVISION—Con. | | | | | | | | | |
| | | | | | | | | St. Anthony city (Hennepin and Ramsey Counties) | |
| 7,989 | 6,900 | 410 | 29 | 481 | 7 | 5 | 157 | Hennepin County (part) | |
| 5,017 | 4,541 | 95 | 18 | 268 | 2 | 3 | 90 | Ramsey County (part) | |
| 2,972 | 2,359 | 315 | 11 | 213 | 5 | 2 | 67 | St. Anthony city (Stearns County), Stearns County | |
| 85 | 85 | 0 | 0 | 0 | 0 | 0 | 0 | St. Augusta city, Stearns County | |
| 3,296 | 3,220 | 16 | 3 | 23 | 1 | 3 | 30 | St. Bonifacius city, Hennepin County | |
| 2,209 | 2,100 | 43 | 2 | 38 | 1 | 0 | 25 | St. Charles city, Winona County | |
| 3,405 | 3,237 | 21 | 12 | 95 | 0 | 0 | 40 | St. Charles township, Winona County | |
| 612 | 605 | 0 | 4 | 1 | 0 | 1 | 1 | St. Clair city, Blue Earth County | |
| 841 | 821 | 10 | 1 | 0 | 1 | 0 | 8 | St. Cloud city | |
| 64,245 | 54,854 | 5,101 | 398 | 2,393 | 16 | 54 | 1,429 | Benton County (part) | |
| 6,187 | 5,189 | 533 | 51 | 212 | 0 | 3 | 199 | Sherburne County (part) | |
| 6,570 | 5,066 | 863 | 118 | 323 | 3 | 13 | 184 | Stearns County (part) | |
| 51,488 | 44,599 | 3,705 | 229 | 1,858 | 13 | 38 | 1,046 | St. Francis city | |
| 7,114 | 6,842 | 45 | 31 | 55 | 3 | 2 | 136 | Anoka County (part) | |
| 7,114 | 6,842 | 45 | 31 | 55 | 3 | 2 | 136 | Isanti County (part) | |
| 0 | 0 | 0 | 0 | 0 | 0 | 0 | 0 | St. George township, Benton County | |
| 1,142 | 1,113 | 1 | 4 | 3 | 0 | 0 | 21 | St. Hilaire city, Pennington County | |
| 275 | 273 | 0 | 1 | 0 | 0 | 0 | 1 | St. James city, Watonwan County | |
| 3,178 | 3,080 | 31 | 17 | 24 | 0 | 1 | 25 | St. James township, Watonwan County | |
| 249 | 249 | 0 | 0 | 0 | 0 | 0 | 0 | St. Johns township, Kandiyohi County | |
| 396 | 386 | 0 | 0 | 3 | 0 | 0 | 7 | St. Joseph township, Kittson County | |
| 56 | 56 | 0 | 0 | 0 | 0 | 0 | 0 | St. Joseph city, Stearns County | |
| 6,412 | 6,067 | 72 | 12 | 157 | 0 | 9 | 95 | St. Joseph township, Stearns County | |
| 1,738 | 1,626 | 15 | 8 | 53 | 0 | 0 | 36 | St. Lawrence township, Scott County | |
| 476 | 467 | 0 | 2 | 5 | 0 | 0 | 2 | St. Leo city, Yellow Medicine County | |
| 95 | 93 | 0 | 0 | 0 | 0 | 0 | 2 | St. Louis Park city, Hennepin County | |
| 43,309 | 36,745 | 3,319 | 175 | 1,734 | 36 | 115 | 1,185 | St. Martin city, Stearns County | |
| 298 | 298 | 0 | 0 | 0 | 0 | 0 | 0 | St. Martin township, Stearns County | |
| 533 | 530 | 0 | 0 | 0 | 0 | 1 | 2 | St. Mary township, Waseca County | |
| 454 | 451 | 2 | 0 | 1 | 0 | 0 | 0 | St. Marys Point city, Washington County | |
| 367 | 363 | 0 | 0 | 2 | 0 | 0 | 2 | St. Mathias township, Crow Wing County | |
| 615 | 605 | 1 | 4 | 1 | 0 | 0 | 4 | St. Michael city, Wright County | |
| 16,088 | 15,116 | 300 | 31 | 395 | 5 | 8 | 233 | St. Olaf township, Otter Tail County | |
| 350 | 348 | 0 | 1 | 0 | 0 | 0 | 1 | St. Paul city, Ramsey County | |
| 257,757 | 159,437 | 43,620 | 2,316 | 42,494 | 120 | 494 | 9,276 | St. Paul Park city, Washington County | |
| 4,944 | 4,464 | 163 | 21 | 193 | 2 | 7 | 94 | St. Peter city, Nicollet County | |
| 10,478 | 9,698 | 367 | 47 | 179 | 0 | 6 | 181 | St. Rosa city, Stearns County | |
| 68 | 68 | 0 | 0 | 0 | 0 | 0 | 0 | St. Stephen city, Stearns County | |
| 845 | 837 | 0 | 1 | 0 | 1 | 0 | 6 | St. Vincent city, Kittson County | |
| 60 | 59 | 0 | 1 | 0 | 0 | 0 | 0 | St. Vincent township, Kittson County | |
| 58 | 58 | 0 | 0 | 0 | 0 | 0 | 0 | St. Wendel township, Stearns County | |
| 2,144 | 2,121 | 4 | 2 | 6 | 0 | 0 | 11 | Salem township, Cass County | |
| 95 | 87 | 0 | 1 | 0 | 0 | 0 | 7 | Salem township, Olmsted County | |
| 1,077 | 1,066 | 3 | 0 | 1 | 0 | 1 | 6 | Salo township, Aitkin County | |
| 101 | 101 | 0 | 0 | 0 | 0 | 0 | 0 | Sanborn city, Redwood County | |
| 328 | 326 | 0 | 0 | 0 | 0 | 2 | 0 | Sand Creek township, Scott County | |
| 1,481 | 1,462 | 3 | 5 | 5 | 0 | 2 | 4 | Sanders township, Pennington County | |
| 297 | 294 | 0 | 1 | 2 | 0 | 0 | 0 | Sand Lake township, Itasca County | |
| 146 | 122 | 0 | 20 | 1 | 0 | 0 | 3 | Sand Lake UT, St. Louis County | |
| 1,064 | 1,042 | 2 | 5 | 6 | 0 | 0 | 9 | Sandnes township, Yellow Medicine County | |
| 192 | 191 | 0 | 1 | 0 | 0 | 0 | 0 | Sandstone city, Pine County | |
| 2,535 | 1,863 | 428 | 154 | 17 | 3 | 2 | 68 | Sandstone township, Pine County | |
| 807 | 757 | 4 | 23 | 1 | 0 | 0 | 22 | Sandsville township, Polk County | |
| 62 | 62 | 0 | 0 | 0 | 0 | 0 | 0 | Sandy township, St. Louis County | |
| 350 | 349 | 1 | 0 | 0 | 0 | 0 | 0 | Sanford township, Grant County | |
| 153 | 152 | 1 | 0 | 0 | 0 | 0 | 0 | San Francisco township, Carver County | |
| 822 | 813 | 0 | 0 | 4 | 0 | 0 | 5 | Santiago township, Sherburne County | |
| 1,870 | 1,822 | 11 | 7 | 8 | 0 | 3 | 19 | Saratoga township, Winona County | |
| 607 | 593 | 0 | 1 | 3 | 0 | 0 | 10 | Sargeant city, Mower County | |
| 61 | 59 | 0 | 0 | 1 | 0 | 0 | 1 | Sargeant township, Mower County | |
| 305 | 305 | 0 | 0 | 0 | 0 | 0 | 0 | Sartell city | |
| 15,648 | 15,033 | 135 | 22 | 243 | 3 | 12 | 200 | Benton County (part) | |
| 2,207 | 2,141 | 9 | 4 | 26 | 0 | 0 | 27 | Stearns County (part) | |
| 13,441 | 12,892 | 126 | 18 | 217 | 3 | 12 | 173 | Sauk Centre city, Stearns County | |
| 4,128 | 4,053 | 36 | 4 | 12 | 0 | 4 | 19 | Sauk Centre township, Stearns County | |
| 1,066 | 1,051 | 2 | 0 | 2 | 0 | 0 | 11 | Sauk Rapids city, Benton County | |
| 12,544 | 11,978 | 147 | 58 | 147 | 2 | 8 | 204 | Sauk Rapids township, Benton County | |
| 575 | 566 | 0 | 2 | 2 | 1 | 0 | 4 | Savage city, Scott County | |
| 25,993 | 21,790 | 1,149 | 105 | 2,258 | 67 | 52 | 572 | | |

Table 4.

Race and Hispanic or Latino Origin: 2010—Con.

[For information on confidentiality protection, nonsampling error, and definitions, see Selected Appendixes at <www.census.gov/prod/cen2010/cph-1-a.pdf>]

| State County Place and County Subdivision | Total population | Race | | | | | | | Two or More Races | Hispanic or Latino (of any race) |
|---|---------------------|----------|---------------------------------|--|-------|--|--------------------|-------|-------------------------|--|
| | | One race | | | | | | | | |
| | | White | Black or African American | American Indian and Alaska Native | Asian | Native Hawaiian and Other Pacific Islander | Some Other Race | | | |
| PLACE AND COUNTY SUBDIVISION—Con. | | | | | | | | | | |
| Savannah township, Becker County..... | 163 | 161 | 0 | 0 | 0 | 0 | 0 | 2 | 2 | |
| Scambler township, Otter Tail County..... | 476 | 471 | 2 | 0 | 0 | 0 | 1 | 2 | 3 | |
| Scandia township, Polk County..... | 74 | 69 | 0 | 0 | 0 | 0 | 0 | 5 | 0 | |
| Scandia city, Washington County..... | 3,936 | 3,825 | 4 | 17 | 38 | 0 | 15 | 37 | 52 | |
| Scandia Valley township, Morrison County.. | 1,191 | 1,165 | 5 | 1 | 5 | 0 | 3 | 12 | 14 | |
| Scanlon city, Carlton County..... | 991 | 913 | 4 | 33 | 11 | 0 | 4 | 26 | 13 | |
| Schoolcraft township, Hubbard County..... | 103 | 101 | 0 | 0 | 0 | 0 | 0 | 2 | 0 | |
| Schroeder township, Cook County..... | 205 | 201 | 0 | 0 | 1 | 0 | 1 | 2 | 3 | |
| Sciota township, Dakota County..... | 414 | 403 | 0 | 0 | 0 | 0 | 11 | 0 | 15 | |
| Scott township, Stevens County..... | 144 | 134 | 0 | 0 | 0 | 0 | 10 | 0 | 10 | |
| Seaforth city, Redwood County..... | 86 | 86 | 0 | 0 | 0 | 0 | 0 | 0 | 2 | |
| Searles CDP, Brown County..... | 171 | 171 | 0 | 0 | 0 | 0 | 0 | 0 | 0 | |
| Seavey township, Aitkin County..... | 61 | 60 | 0 | 0 | 0 | 0 | 0 | 1 | 3 | |
| Sebekka city, Wadena County..... | 711 | 696 | 3 | 1 | 0 | 0 | 0 | 11 | 6 | |
| Second Assessment UT, Crow Wing County | 117 | 116 | 0 | 0 | 0 | 0 | 1 | 0 | 1 | |
| Sedan city, Pope County..... | 45 | 45 | 0 | 0 | 0 | 0 | 0 | 0 | 0 | |
| Seely township, Faribault County..... | 193 | 179 | 0 | 0 | 0 | 0 | 10 | 4 | 12 | |
| Selma township, Cottonwood County..... | 193 | 182 | 0 | 2 | 0 | 0 | 5 | 4 | 15 | |
| Severance township, Sibley County..... | 253 | 239 | 0 | 1 | 1 | 0 | 0 | 12 | 8 | |
| Seward township, Nobles County..... | 208 | 205 | 0 | 0 | 3 | 0 | 0 | 0 | 1 | |
| Shafer city, Chisago County..... | 1,045 | 1,007 | 5 | 3 | 2 | 0 | 11 | 17 | 21 | |
| Shafer township, Chisago County..... | 1,048 | 1,004 | 6 | 6 | 16 | 0 | 0 | 16 | 8 | |
| Shakopee city, Scott County..... | 37,076 | 28,537 | 1,601 | 433 | 3,822 | 6 | 1,661 | 1,016 | 2,890 | |
| Shamrock township, Aitkin County..... | 1,272 | 1,201 | 1 | 57 | 2 | 0 | 0 | 11 | 13 | |
| Shaokatan township, Lincoln County..... | 178 | 165 | 0 | 1 | 8 | 0 | 0 | 4 | 0 | |
| Sharon township, Le Sueur County..... | 636 | 609 | 4 | 2 | 4 | 0 | 2 | 15 | 17 | |
| Shelburne township, Lyon County..... | 178 | 176 | 0 | 0 | 2 | 0 | 0 | 0 | 2 | |
| Shelby township, Blue Earth County..... | 265 | 258 | 1 | 0 | 3 | 0 | 0 | 3 | 2 | |
| Sheldon township, Houston County..... | 266 | 254 | 0 | 0 | 1 | 0 | 0 | 11 | 0 | |
| Shell Lake township, Becker County..... | 293 | 275 | 0 | 17 | 0 | 0 | 0 | 1 | 0 | |
| Shell River township, Wadena County..... | 233 | 224 | 1 | 4 | 0 | 0 | 0 | 4 | 1 | |
| Shell Rock township, Freeborn County..... | 427 | 416 | 0 | 1 | 2 | 0 | 2 | 6 | 24 | |
| Shelly city, Norman County..... | 191 | 180 | 0 | 6 | 1 | 0 | 0 | 4 | 17 | |
| Shelly township, Norman County..... | 115 | 102 | 0 | 2 | 0 | 0 | 4 | 7 | 5 | |
| Sherburn city, Martin County..... | 1,137 | 1,122 | 0 | 0 | 3 | 1 | 1 | 10 | 8 | |
| Sheridan township, Redwood County..... | 197 | 195 | 2 | 0 | 0 | 0 | 0 | 0 | 0 | |
| Sherman township, Redwood County..... | 370 | 162 | 1 | 205 | 0 | 1 | 0 | 1 | 12 | |
| Shetek township, Murray County..... | 296 | 296 | 0 | 0 | 0 | 0 | 0 | 0 | 4 | |
| Shevlin city, Clearwater County..... | 176 | 158 | 0 | 4 | 0 | 1 | 4 | 9 | 5 | |
| Shevlin township, Clearwater County..... | 452 | 432 | 0 | 4 | 0 | 0 | 0 | 16 | 7 | |
| Shible township, Swift County..... | 124 | 123 | 0 | 0 | 1 | 0 | 0 | 0 | 0 | |
| Shieldsville township, Rice County..... | 1,137 | 1,118 | 3 | 1 | 4 | 0 | 10 | 1 | 20 | |
| Shingobee township, Cass County..... | 1,514 | 1,265 | 1 | 205 | 7 | 1 | 3 | 32 | 25 | |
| Shooks township, Beltrami County..... | 189 | 182 | 2 | 0 | 0 | 0 | 0 | 5 | 0 | |
| Shoreview city, Ramsey County..... | 25,043 | 21,897 | 560 | 90 | 1,792 | 8 | 150 | 546 | 541 | |
| Shorewood city, Hennepin County..... | 7,307 | 6,998 | 55 | 21 | 102 | 4 | 22 | 105 | 126 | |
| Shotley township, Beltrami County..... | 35 | 35 | 0 | 0 | 0 | 0 | 0 | 0 | 0 | |
| Shotley Brook UT, Beltrami County..... | 25 | 25 | 0 | 0 | 0 | 0 | 0 | 0 | 0 | |
| Sibley township, Sibley County..... | 255 | 248 | 1 | 0 | 1 | 0 | 3 | 2 | 5 | |
| Sigel township, Brown County..... | 344 | 344 | 0 | 0 | 0 | 0 | 0 | 0 | 0 | |
| Silver township, Carlton County..... | 457 | 450 | 3 | 1 | 0 | 0 | 0 | 3 | 4 | |
| Silver Bay city, Lake County..... | 1,887 | 1,847 | 4 | 6 | 5 | 0 | 6 | 19 | 17 | |
| Silver Brook township, Carlton County..... | 648 | 625 | 5 | 9 | 1 | 0 | 0 | 8 | 7 | |
| Silver Creek township, Lake County..... | 1,138 | 1,117 | 0 | 7 | 1 | 0 | 1 | 12 | 6 | |
| Silver Creek CDP, Wright County..... | 256 | 255 | 0 | 1 | 0 | 0 | 0 | 0 | 2 | |
| Silver Creek township, Wright County..... | 2,335 | 2,298 | 5 | 5 | 13 | 0 | 3 | 11 | 22 | |
| Silver Lake city, McLeod County..... | 837 | 832 | 0 | 0 | 2 | 0 | 0 | 3 | 12 | |
| Silver Lake township, Martin County..... | 519 | 508 | 1 | 0 | 1 | 0 | 6 | 3 | 8 | |
| Silver Leaf township, Becker County..... | 534 | 530 | 0 | 3 | 0 | 0 | 0 | 1 | 2 | |
| Silverton township, Pennington County..... | 187 | 184 | 1 | 0 | 1 | 0 | 0 | 1 | 0 | |
| Sinclair township, Clearwater County..... | 164 | 163 | 0 | 0 | 0 | 0 | 0 | 1 | 1 | |
| Sinnott township, Marshall County..... | 24 | 24 | 0 | 0 | 0 | 0 | 0 | 0 | 0 | |
| Sioux Agency township, Yellow Medicine County..... | 226 | 214 | 0 | 0 | 1 | 1 | 7 | 3 | 7 | |
| Sioux Valley township, Jackson County..... | 192 | 192 | 0 | 0 | 0 | 0 | 0 | 0 | 3 | |
| Six Mile Grove township, Swift County..... | 171 | 170 | 0 | 0 | 0 | 0 | 0 | 1 | 2 | |
| Skagen township, Roseau County..... | 235 | 233 | 0 | 0 | 0 | 0 | 0 | 2 | 0 | |
| Skandia township, Murray County..... | 172 | 171 | 1 | 0 | 0 | 0 | 0 | 0 | 3 | |
| Skane township, Kittson County..... | 46 | 46 | 0 | 0 | 0 | 0 | 0 | 0 | 0 | |
| Skelton township, Carlton County..... | 414 | 408 | 0 | 5 | 0 | 0 | 0 | 1 | 1 | |
| Skree township, Clay County..... | 159 | 157 | 0 | 1 | 0 | 0 | 0 | 1 | 1 | |
| Skyline city, Blue Earth County..... | 289 | 285 | 0 | 0 | 1 | 0 | 2 | 1 | 9 | |
| Slater township, Cass County..... | 215 | 201 | 2 | 8 | 1 | 0 | 1 | 2 | 3 | |

Table 4.

Race and Hispanic or Latino Origin: 2010—Con.

[For information on confidentiality protection, nonsampling error, and definitions, see Selected Appendixes at <www.census.gov/prod/cen2010/cph-1-a.pdf>]

| Not Hispanic or Latino | | | | | | | | State County Place and County Subdivision |
|------------------------|----------|---------------------------------|---|-------|--|--------------------|-------------------------|---|
| Total | One race | | | | | | Two or More Races | |
| | White | Black or African American | American Indian and Alaska Native | Asian | Native Hawaiian and Other Pacific Islander | Some Other Race | | |
| | | | | | | | | PLACE AND COUNTY SUBDIVISION—Con. |
| 161 | 160 | 0 | 0 | 0 | 0 | 0 | 1 | Savannah township, Becker County |
| 473 | 469 | 2 | 0 | 0 | 0 | 0 | 2 | Scambler township, Otter Tail County |
| 74 | 69 | 0 | 0 | 0 | 0 | 0 | 5 | Scandia township, Polk County |
| 3,884 | 3,796 | 4 | 17 | 38 | 0 | 3 | 26 | Scandia city, Washington County |
| 1,177 | 1,158 | 5 | 1 | 5 | 0 | 0 | 8 | Scandia Valley township, Morrison County |
| 978 | 907 | 4 | 33 | 11 | 0 | 0 | 23 | Scanlon city, Carlton County |
| 103 | 101 | 0 | 0 | 0 | 0 | 0 | 2 | Schoolcraft township, Hubbard County |
| 202 | 199 | 0 | 0 | 1 | 0 | 0 | 2 | Schroeder township, Cook County |
| 399 | 399 | 0 | 0 | 0 | 0 | 0 | 0 | Sciota township, Dakota County |
| 134 | 134 | 0 | 0 | 0 | 0 | 0 | 0 | Scott township, Stevens County |
| 84 | 84 | 0 | 0 | 0 | 0 | 0 | 0 | Seaforth city, Redwood County |
| 171 | 171 | 0 | 0 | 0 | 0 | 0 | 0 | Searles CDP, Brown County |
| 58 | 57 | 0 | 0 | 0 | 0 | 0 | 1 | Seavey township, Aitkin County |
| 705 | 690 | 3 | 1 | 0 | 0 | 0 | 11 | Sebekka city, Wadena County |
| 116 | 116 | 0 | 0 | 0 | 0 | 0 | 0 | Second Assessment UT, Crow Wing County |
| 45 | 45 | 0 | 0 | 0 | 0 | 0 | 0 | Sedan city, Pope County |
| 181 | 178 | 0 | 0 | 0 | 0 | 0 | 3 | Seely township, Faribault County |
| 178 | 176 | 0 | 2 | 0 | 0 | 0 | 0 | Selma township, Cottonwood County |
| 245 | 236 | 0 | 1 | 1 | 0 | 0 | 7 | Severance township, Sibley County |
| 207 | 204 | 0 | 0 | 3 | 0 | 0 | 0 | Seward township, Nobles County |
| 1,024 | 995 | 5 | 3 | 2 | 0 | 2 | 17 | Shafer city, Chisago County |
| 1,040 | 1,003 | 5 | 6 | 16 | 0 | 0 | 10 | Shafer township, Chisago County |
| 34,186 | 27,544 | 1,550 | 383 | 3,796 | 4 | 94 | 815 | Shakopee city, Scott County |
| 1,259 | 1,192 | 1 | 56 | 2 | 0 | 0 | 8 | Shamrock township, Aitkin County |
| 178 | 165 | 0 | 1 | 8 | 0 | 0 | 4 | Shaokatan township, Lincoln County |
| 619 | 601 | 1 | 2 | 4 | 0 | 0 | 11 | Sharon township, Le Sueur County |
| 176 | 174 | 0 | 0 | 2 | 0 | 0 | 0 | Shelburne township, Lyon County |
| 263 | 258 | 1 | 0 | 3 | 0 | 0 | 1 | Shelby township, Blue Earth County |
| 266 | 254 | 0 | 0 | 1 | 0 | 0 | 11 | Sheldon township, Houston County |
| 293 | 275 | 0 | 17 | 0 | 0 | 0 | 1 | Shell Lake township, Becker County |
| 232 | 223 | 1 | 4 | 0 | 0 | 0 | 4 | Shell River township, Wadena County |
| 403 | 398 | 0 | 1 | 2 | 0 | 0 | 2 | Shell Rock township, Freeborn County |
| 174 | 163 | 0 | 6 | 1 | 0 | 0 | 4 | Shelly city, Norman County |
| 110 | 101 | 0 | 2 | 0 | 0 | 1 | 6 | Shelly township, Norman County |
| 1,129 | 1,114 | 0 | 0 | 3 | 1 | 1 | 10 | Sherburn city, Martin County |
| 197 | 195 | 2 | 0 | 0 | 0 | 0 | 0 | Sheridan township, Redwood County |
| 358 | 162 | 1 | 194 | 0 | 1 | 0 | 0 | Sherman township, Redwood County |
| 292 | 292 | 0 | 0 | 0 | 0 | 0 | 0 | Shetek township, Murray County |
| 171 | 157 | 0 | 4 | 0 | 1 | 0 | 9 | Shevlin city, Clearwater County |
| 445 | 427 | 0 | 4 | 0 | 0 | 0 | 14 | Shevlin township, Clearwater County |
| 124 | 123 | 0 | 0 | 1 | 0 | 0 | 0 | Shible township, Swift County |
| 1,117 | 1,110 | 2 | 0 | 4 | 0 | 0 | 1 | Shieldsville township, Rice County |
| 1,489 | 1,245 | 1 | 203 | 7 | 1 | 0 | 32 | Shingobee township, Cass County |
| 189 | 182 | 2 | 0 | 0 | 0 | 0 | 5 | Shooks township, Beltrami County |
| 24,502 | 21,556 | 555 | 77 | 1,791 | 6 | 29 | 488 | Shoreview city, Ramsey County |
| 7,181 | 6,909 | 54 | 17 | 101 | 4 | 8 | 88 | Shorewood city, Hennepin County |
| 35 | 35 | 0 | 0 | 0 | 0 | 0 | 0 | Shotley township, Beltrami County |
| 25 | 25 | 0 | 0 | 0 | 0 | 0 | 0 | Shotley Brook UT, Beltrami County |
| 250 | 247 | 1 | 0 | 1 | 0 | 0 | 1 | Sibley township, Sibley County |
| 344 | 344 | 0 | 0 | 0 | 0 | 0 | 0 | Sigel township, Brown County |
| 453 | 446 | 3 | 1 | 0 | 0 | 0 | 3 | Silver township, Carlton County |
| 1,870 | 1,834 | 4 | 6 | 5 | 0 | 2 | 19 | Silver Bay city, Lake County |
| 641 | 620 | 5 | 8 | 1 | 0 | 0 | 7 | Silver Brook township, Carlton County |
| 1,132 | 1,114 | 0 | 7 | 1 | 0 | 0 | 10 | Silver Creek township, Lake County |
| 254 | 253 | 0 | 1 | 0 | 0 | 0 | 0 | Silver Creek CDP, Wright County |
| 2,313 | 2,279 | 4 | 5 | 13 | 0 | 1 | 11 | Silver Creek township, Wright County |
| 825 | 820 | 0 | 0 | 2 | 0 | 0 | 3 | Silver Lake city, McLeod County |
| 511 | 508 | 1 | 0 | 1 | 0 | 0 | 1 | Silver Lake township, Martin County |
| 532 | 528 | 0 | 3 | 0 | 0 | 0 | 1 | Silver Leaf township, Becker County |
| 187 | 184 | 1 | 0 | 1 | 0 | 0 | 1 | Silverton township, Pennington County |
| 163 | 162 | 0 | 0 | 0 | 0 | 0 | 1 | Sinclair township, Clearwater County |
| 24 | 24 | 0 | 0 | 0 | 0 | 0 | 0 | Sinnott township, Marshall County |
| 219 | 214 | 0 | 0 | 1 | 1 | 0 | 3 | Sioux Agency township, Yellow Medicine County |
| 189 | 189 | 0 | 0 | 0 | 0 | 0 | 0 | Sioux Valley township, Jackson County |
| 169 | 168 | 0 | 0 | 0 | 0 | 0 | 1 | Six Mile Grove township, Swift County |
| 235 | 233 | 0 | 0 | 0 | 0 | 0 | 2 | Skagen township, Roseau County |
| 169 | 168 | 1 | 0 | 0 | 0 | 0 | 0 | Skandia township, Murray County |
| 46 | 46 | 0 | 0 | 0 | 0 | 0 | 0 | Skane township, Kittson County |
| 413 | 408 | 0 | 4 | 0 | 0 | 0 | 1 | Skelton township, Carlton County |
| 158 | 157 | 0 | 1 | 0 | 0 | 0 | 0 | Skree township, Clay County |
| 280 | 278 | 0 | 0 | 1 | 0 | 0 | 1 | Skyline city, Blue Earth County |
| 212 | 199 | 2 | 8 | 1 | 0 | 0 | 2 | Slater township, Cass County |

Table 4.

Race and Hispanic or Latino Origin: 2010—Con.

[For information on confidentiality protection, nonsampling error, and definitions, see Selected Appendixes at <www.census.gov/prod/cen2010/cph-1-a.pdf>]

| State County Place and County Subdivision | Total population | Race | | | | | | | Two or More Races | Hispanic or Latino (of any race) |
|--|---------------------|----------|---------------------------------|---|-------|--|--------------------|-----|-------------------------|--|
| | | One race | | | | | | | | |
| | | White | Black or African American | American Indian and Alaska Native | Asian | Native Hawaiian and Other Pacific Islander | Some Other Race | | | |
| PLACE AND COUNTY SUBDIVISION—Con. | | | | | | | | | | |
| Slayton city, Murray County..... | 2,153 | 2,110 | 6 | 3 | 5 | 0 | 14 | 15 | 26 | |
| Slayton township, Murray County..... | 295 | 294 | 0 | 0 | 1 | 0 | 0 | 0 | 0 | |
| Sleepy Eye city, Brown County..... | 3,599 | 3,393 | 1 | 2 | 32 | 0 | 147 | 24 | 467 | |
| Sletten township, Polk County..... | 177 | 167 | 0 | 0 | 10 | 0 | 0 | 0 | 0 | |
| Smiley township, Pennington County..... | 580 | 557 | 0 | 3 | 8 | 0 | 6 | 6 | 17 | |
| Smoky Hollow township, Cass County..... | 70 | 68 | 0 | 1 | 0 | 0 | 0 | 1 | 0 | |
| Sobieski city, Morrison County..... | 195 | 195 | 0 | 0 | 0 | 0 | 0 | 0 | 0 | |
| Sodus township, Lyon County..... | 283 | 274 | 0 | 0 | 7 | 0 | 2 | 0 | 3 | |
| Solem township, Douglas County..... | 233 | 231 | 0 | 0 | 0 | 0 | 0 | 2 | 0 | |
| Soler township, Roseau County..... | 95 | 95 | 0 | 0 | 0 | 0 | 0 | 0 | 0 | |
| Solway city, Beltrami County..... | 96 | 93 | 0 | 0 | 0 | 0 | 0 | 3 | 0 | |
| Solway township, St. Louis County..... | 1,944 | 1,897 | 3 | 21 | 5 | 0 | 0 | 18 | 17 | |
| Somerset township, Steele County..... | 732 | 718 | 1 | 1 | 1 | 0 | 0 | 11 | 6 | |
| Soudan CDP, St. Louis County..... | 446 | 429 | 7 | 4 | 4 | 0 | 0 | 2 | 2 | |
| South Bend township, Blue Earth County..... | 1,682 | 1,627 | 6 | 10 | 10 | 0 | 12 | 17 | 45 | |
| South Branch township, Watonwan County..... | 282 | 267 | 0 | 0 | 0 | 0 | 10 | 5 | 16 | |
| Southbrook township, Cottonwood County..... | 79 | 74 | 0 | 0 | 0 | 0 | 5 | 0 | 5 | |
| South Clearwater UT, Clearwater County..... | 10 | 10 | 0 | 0 | 0 | 0 | 0 | 0 | 0 | |
| South End CDP, Clearwater County..... | 25 | 1 | 0 | 24 | 0 | 0 | 0 | 0 | 0 | |
| Southeast Roseau UT, Roseau County..... | 231 | 225 | 0 | 4 | 0 | 0 | 0 | 2 | 0 | |
| South Fork township, Kanabec County..... | 789 | 773 | 1 | 2 | 1 | 0 | 2 | 10 | 16 | |
| South Harbor township, Mille Lacs County..... | 800 | 683 | 4 | 90 | 2 | 0 | 0 | 21 | 11 | |
| South Haven city, Wright County..... | 187 | 175 | 1 | 2 | 1 | 0 | 1 | 7 | 9 | |
| South Koochiching UT, Koochiching County..... | 189 | 180 | 0 | 7 | 1 | 0 | 0 | 1 | 0 | |
| South Red River township, Kittson County..... | 19 | 19 | 0 | 0 | 0 | 0 | 0 | 0 | 0 | |
| South St. Paul city, Dakota County..... | 20,160 | 17,191 | 788 | 152 | 248 | 17 | 1,085 | 679 | 2,457 | |
| Southside township, Wright County..... | 1,521 | 1,504 | 2 | 0 | 2 | 0 | 0 | 13 | 9 | |
| Spalding township, Aitkin County..... | 329 | 172 | 0 | 136 | 0 | 0 | 1 | 20 | 12 | |
| Spang township, Itasca County..... | 264 | 253 | 1 | 4 | 0 | 0 | 0 | 6 | 9 | |
| Sparta township, Chippewa County..... | 748 | 722 | 0 | 5 | 3 | 0 | 1 | 17 | 13 | |
| Spencer township, Aitkin County..... | 518 | 496 | 0 | 4 | 5 | 0 | 2 | 11 | 5 | |
| Spencer Brook township, Isanti County..... | 1,589 | 1,509 | 23 | 6 | 16 | 0 | 7 | 28 | 11 | |
| Spicer city, Kandiyohi County..... | 1,167 | 1,146 | 1 | 5 | 2 | 0 | 2 | 11 | 48 | |
| Splitthand township, Itasca County..... | 250 | 242 | 1 | 5 | 0 | 0 | 0 | 2 | 8 | |
| Split Rock township, Carlton County..... | 166 | 163 | 0 | 3 | 0 | 0 | 0 | 0 | 1 | |
| Spooner township, Lake of the Woods County..... | 190 | 180 | 0 | 0 | 2 | 0 | 0 | 8 | 1 | |
| Spring Brook township, Kittson County..... | 52 | 52 | 0 | 0 | 0 | 0 | 0 | 0 | 0 | |
| Spring Creek township, Becker County..... | 114 | 89 | 0 | 12 | 0 | 0 | 0 | 13 | 0 | |
| Spring Creek township, Norman County..... | 81 | 76 | 0 | 0 | 0 | 0 | 4 | 1 | 10 | |
| Springdale township, Redwood County..... | 217 | 161 | 11 | 0 | 39 | 0 | 2 | 4 | 3 | |
| Springfield city, Brown County..... | 2,152 | 2,105 | 5 | 4 | 8 | 0 | 12 | 18 | 98 | |
| Springfield township, Cottonwood County..... | 120 | 120 | 0 | 0 | 0 | 0 | 0 | 0 | 0 | |
| Spring Grove city, Houston County..... | 1,330 | 1,301 | 9 | 1 | 8 | 0 | 0 | 11 | 13 | |
| Spring Grove township, Houston County..... | 402 | 395 | 1 | 1 | 2 | 0 | 0 | 3 | 7 | |
| Spring Hill city, Stearns County..... | 85 | 85 | 0 | 0 | 0 | 0 | 0 | 0 | 0 | |
| Spring Hill township, Stearns County..... | 368 | 367 | 0 | 0 | 1 | 0 | 0 | 0 | 5 | |
| Spring Lake township, Scott County..... | 3,631 | 3,468 | 10 | 9 | 67 | 0 | 20 | 57 | 43 | |
| Spring Lake Park city..... | 6,412 | 5,365 | 246 | 55 | 325 | 1 | 189 | 231 | 379 | |
| Anoka County (part)..... | 6,234 | 5,205 | 245 | 55 | 312 | 1 | 185 | 231 | 372 | |
| Ramsey County (part)..... | 178 | 160 | 1 | 0 | 13 | 0 | 4 | 0 | 7 | |
| Spring Park city, Hennepin County..... | 1,669 | 1,570 | 33 | 2 | 44 | 0 | 4 | 16 | 24 | |
| Spring Prairie township, Clay County..... | 368 | 358 | 1 | 0 | 8 | 0 | 0 | 1 | 1 | |
| Springvale township, Isanti County..... | 1,447 | 1,420 | 4 | 6 | 4 | 2 | 0 | 11 | 10 | |
| Spring Valley city, Fillmore County..... | 2,479 | 2,420 | 16 | 3 | 13 | 0 | 3 | 24 | 17 | |
| Spring Valley township, Fillmore County..... | 518 | 508 | 2 | 0 | 1 | 0 | 5 | 2 | 8 | |
| Springwater township, Rock County..... | 252 | 250 | 0 | 0 | 0 | 0 | 0 | 2 | 1 | |
| Spruce township, Roseau County..... | 573 | 550 | 1 | 2 | 12 | 0 | 0 | 8 | 0 | |
| Spruce Grove township, Becker County..... | 405 | 392 | 0 | 0 | 1 | 0 | 0 | 12 | 0 | |
| Spruce Grove township, Beltrami County..... | 55 | 55 | 0 | 0 | 0 | 0 | 0 | 0 | 0 | |
| Spruce Hill township, Douglas County..... | 441 | 440 | 0 | 0 | 0 | 0 | 0 | 1 | 0 | |
| Spruce Valley township, Marshall County..... | 242 | 240 | 0 | 0 | 2 | 0 | 0 | 0 | 0 | |
| Squaw Lake city, Itasca County..... | 107 | 50 | 0 | 55 | 1 | 0 | 0 | 1 | 0 | |
| Stacy city, Chisago County..... | 1,456 | 1,375 | 12 | 5 | 20 | 2 | 7 | 35 | 25 | |
| Stafford township, Roseau County..... | 284 | 282 | 0 | 2 | 0 | 0 | 0 | 0 | 2 | |
| Stanchfield township, Isanti County..... | 1,209 | 1,172 | 2 | 5 | 8 | 2 | 1 | 19 | 22 | |
| Stanchfield CDP, Isanti County..... | 118 | 117 | 0 | 0 | 1 | 0 | 0 | 0 | 0 | |
| Stanford township, Isanti County..... | 2,267 | 2,177 | 2 | 14 | 23 | 0 | 8 | 43 | 19 | |
| Stanley township, Lyon County..... | 238 | 229 | 0 | 0 | 2 | 0 | 1 | 6 | 4 | |
| Stanton township, Goodhue County..... | 1,130 | 1,108 | 2 | 1 | 3 | 0 | 5 | 11 | 18 | |

Table 4.

Race and Hispanic or Latino Origin: 2010—Con.

[For information on confidentiality protection, nonsampling error, and definitions, see Selected Appendixes at <www.census.gov/prod/cen2010/cph-1-a.pdf>]

| Not Hispanic or Latino | | | | | | | | State County Place and County Subdivision |
|-----------------------------------|----------|---------------------------------|---|-------|--|--------------------|-------------------------|---|
| Total | One race | | | | | | Two or More Races | |
| | White | Black or African American | American Indian and Alaska Native | Asian | Native Hawaiian and Other Pacific Islander | Some Other Race | | |
| PLACE AND COUNTY SUBDIVISION—Con. | | | | | | | | |
| 2,127 | 2,100 | 6 | 3 | 5 | 0 | 0 | 13 | Slayton city, Murray County |
| 295 | 294 | 0 | 0 | 1 | 0 | 0 | 0 | Slayton township, Murray County |
| 3,132 | 3,084 | 1 | 2 | 31 | 0 | 0 | 14 | Sleepy Eye city, Brown County |
| 177 | 167 | 0 | 0 | 10 | 0 | 0 | 0 | Sletten township, Polk County |
| 563 | 546 | 0 | 3 | 8 | 0 | 0 | 6 | Smiley township, Pennington County |
| 70 | 68 | 0 | 1 | 0 | 0 | 0 | 1 | Smoky Hollow township, Cass County |
| 195 | 195 | 0 | 0 | 0 | 0 | 0 | 0 | Sobieski city, Morrison County |
| 280 | 273 | 0 | 0 | 7 | 0 | 0 | 0 | Sodus township, Lyon County |
| 233 | 231 | 0 | 0 | 0 | 0 | 0 | 2 | Solem township, Douglas County |
| 95 | 95 | 0 | 0 | 0 | 0 | 0 | 0 | Soler township, Roseau County |
| 96 | 93 | 0 | 0 | 0 | 0 | 0 | 3 | Solway city, Beltrami County |
| 1,927 | 1,882 | 2 | 21 | 5 | 0 | 0 | 17 | Solway township, St. Louis County |
| 726 | 715 | 1 | 0 | 1 | 0 | 0 | 9 | Somerset township, Steele County |
| 444 | 427 | 7 | 4 | 4 | 0 | 0 | 2 | Soudan CDP, St. Louis County |
| 1,637 | 1,596 | 6 | 7 | 10 | 0 | 2 | 16 | South Bend township, Blue Earth County |
| 266 | 262 | 0 | 0 | 0 | 0 | 0 | 4 | South Branch township, Watonwan County |
| 74 | 74 | 0 | 0 | 0 | 0 | 0 | 0 | Southbrook township, Cottonwood County |
| 10 | 10 | 0 | 0 | 0 | 0 | 0 | 0 | South Clearwater UT, Clearwater County |
| 25 | 1 | 0 | 24 | 0 | 0 | 0 | 0 | South End CDP, Clearwater County |
| 231 | 225 | 0 | 4 | 0 | 0 | 0 | 2 | Southeast Roseau UT, Roseau County |
| 773 | 760 | 1 | 1 | 1 | 0 | 0 | 10 | South Fork township, Kanabec County |
| 789 | 681 | 4 | 82 | 2 | 0 | 0 | 20 | South Harbor township, Mille Lacs County |
| 178 | 171 | 0 | 2 | 1 | 0 | 0 | 4 | South Haven city, Wright County |
| 189 | 180 | 0 | 7 | 1 | 0 | 0 | 1 | South Koochiching UT, Koochiching County |
| 19 | 19 | 0 | 0 | 0 | 0 | 0 | 0 | South Red River township, Kittson County |
| 17,703 | 16,101 | 739 | 121 | 242 | 16 | 10 | 474 | South St. Paul city, Dakota County |
| 1,512 | 1,496 | 2 | 0 | 2 | 0 | 0 | 12 | Southside township, Wright County |
| 317 | 163 | 0 | 134 | 0 | 0 | 0 | 20 | Spalding township, Aitkin County |
| 255 | 248 | 1 | 4 | 0 | 0 | 0 | 2 | Spang township, Itasca County |
| 735 | 714 | 0 | 5 | 3 | 0 | 0 | 13 | Sparta township, Chippewa County |
| 513 | 491 | 0 | 4 | 5 | 0 | 2 | 11 | Spencer township, Aitkin County |
| 1,578 | 1,501 | 23 | 6 | 16 | 0 | 4 | 28 | Spencer Brook township, Isanti County |
| 1,119 | 1,101 | 1 | 5 | 2 | 0 | 0 | 10 | Spicer city, Kandiyohi County |
| 242 | 235 | 1 | 5 | 0 | 0 | 0 | 1 | Splitland township, Itasca County |
| 165 | 162 | 0 | 3 | 0 | 0 | 0 | 0 | Split Rock township, Carlton County |
| 189 | 180 | 0 | 0 | 2 | 0 | 0 | 7 | Spooner township, Lake of the Woods County |
| 52 | 52 | 0 | 0 | 0 | 0 | 0 | 0 | Spring Brook township, Kittson County |
| 114 | 89 | 0 | 12 | 0 | 0 | 0 | 13 | Spring Creek township, Becker County |
| 71 | 70 | 0 | 0 | 0 | 0 | 0 | 1 | Spring Creek township, Norman County |
| 214 | 161 | 11 | 0 | 39 | 0 | 0 | 3 | Springdale township, Redwood County |
| 2,054 | 2,026 | 5 | 4 | 8 | 0 | 0 | 11 | Springfield city, Brown County |
| 120 | 120 | 0 | 0 | 0 | 0 | 0 | 0 | Springfield township, Cottonwood County |
| 1,317 | 1,295 | 8 | 1 | 5 | 0 | 0 | 8 | Spring Grove city, Houston County |
| 395 | 390 | 1 | 0 | 2 | 0 | 0 | 2 | Spring Grove township, Houston County |
| 85 | 85 | 0 | 0 | 0 | 0 | 0 | 0 | Spring Hill city, Stearns County |
| 363 | 362 | 0 | 0 | 1 | 0 | 0 | 0 | Spring Hill township, Stearns County |
| 3,588 | 3,447 | 10 | 8 | 67 | 0 | 7 | 49 | Spring Lake township, Scott County |
| 6,033 | 5,222 | 243 | 49 | 324 | 1 | 15 | 179 | Spring Lake Park city |
| 5,862 | 5,065 | 242 | 49 | 311 | 1 | 15 | 179 | Anoka County (part) |
| 171 | 157 | 1 | 0 | 13 | 0 | 0 | 0 | Ramsey County (part) |
| 1,645 | 1,551 | 33 | 2 | 44 | 0 | 0 | 15 | Spring Park city, Hennepin County |
| 367 | 357 | 1 | 0 | 8 | 0 | 0 | 1 | Spring Prairie township, Clay County |
| 1,437 | 1,413 | 4 | 6 | 4 | 0 | 0 | 10 | Springvale township, Isanti County |
| 2,462 | 2,409 | 16 | 3 | 13 | 0 | 1 | 20 | Spring Valley city, Fillmore County |
| 510 | 506 | 1 | 0 | 1 | 0 | 0 | 2 | Spring Valley township, Fillmore County |
| 251 | 249 | 0 | 0 | 0 | 0 | 0 | 2 | Springwater township, Rock County |
| 573 | 550 | 1 | 2 | 12 | 0 | 0 | 8 | Spruce township, Roseau County |
| 405 | 392 | 0 | 0 | 1 | 0 | 0 | 12 | Spruce Grove township, Becker County |
| 55 | 55 | 0 | 0 | 0 | 0 | 0 | 0 | Spruce Grove township, Beltrami County |
| 441 | 440 | 0 | 0 | 0 | 0 | 0 | 1 | Spruce Hill township, Douglas County |
| 242 | 240 | 0 | 0 | 2 | 0 | 0 | 0 | Spruce Valley township, Marshall County |
| 107 | 50 | 0 | 55 | 1 | 0 | 0 | 1 | Squaw Lake city, Itasca County |
| 1,431 | 1,357 | 12 | 5 | 20 | 1 | 2 | 34 | Stacy city, Chisago County |
| 282 | 280 | 0 | 2 | 0 | 0 | 0 | 0 | Stafford township, Roseau County |
| 1,187 | 1,161 | 2 | 3 | 6 | 1 | 1 | 13 | Stanchfield township, Isanti County |
| 118 | 117 | 0 | 0 | 1 | 0 | 0 | 0 | Stanchfield CDP, Isanti County |
| 2,248 | 2,165 | 2 | 14 | 23 | 0 | 3 | 41 | Stanford township, Isanti County |
| 234 | 227 | 0 | 0 | 2 | 0 | 0 | 5 | Stanley township, Lyon County |
| 1,112 | 1,098 | 2 | 1 | 3 | 0 | 0 | 8 | Stanton township, Goodhue County |

Table 4.

Race and Hispanic or Latino Origin: 2010—Con.

[For information on confidentiality protection, nonsampling error, and definitions, see Selected Appendixes at <www.census.gov/prod/cen2010/cph-1-a.pdf>]

| State County Place and County Subdivision | Total population | Race | | | | | | | Two or More Races | Hispanic or Latino (of any race) |
|--|---------------------|----------|---------------------------------|--|-------|--|--------------------|-----|-------------------------|--|
| | | One race | | | | | | | | |
| | | White | Black or African American | American Indian and Alaska Native | Asian | Native Hawaiian and Other Pacific Islander | Some Other Race | | | |
| PLACE AND COUNTY SUBDIVISION—Con. | | | | | | | | | | |
| Staples city..... | 2,981 | 2,859 | 14 | 27 | 22 | 1 | 10 | 48 | 44 | |
| Todd County (part)..... | 2,110 | 2,018 | 14 | 22 | 18 | 1 | 6 | 31 | 29 | |
| Wadena County (part)..... | 871 | 841 | 0 | 5 | 4 | 0 | 4 | 17 | 15 | |
| Staples township, Todd County..... | 627 | 611 | 0 | 6 | 4 | 3 | 0 | 3 | 9 | |
| Star township, Pennington County..... | 120 | 111 | 0 | 3 | 1 | 0 | 0 | 5 | 0 | |
| Starbuck city, Pope County..... | 1,302 | 1,267 | 4 | 4 | 0 | 0 | 10 | 17 | 17 | |
| Stark township, Brown County..... | 348 | 345 | 0 | 0 | 2 | 0 | 0 | 1 | 0 | |
| Star Lake township, Otter Tail County..... | 415 | 412 | 1 | 0 | 0 | 0 | 0 | 2 | 0 | |
| Stately township, Brown County..... | 165 | 161 | 1 | 0 | 1 | 0 | 0 | 2 | 1 | |
| Steamboat River township, Hubbard County | 126 | 115 | 0 | 5 | 0 | 1 | 0 | 5 | 1 | |
| Steen city, Rock County..... | 180 | 162 | 0 | 5 | 2 | 0 | 0 | 11 | 1 | |
| Steenerson township, Beltrami County..... | 23 | 18 | 0 | 2 | 0 | 0 | 0 | 3 | 0 | |
| Stephen city, Marshall County..... | 658 | 644 | 0 | 1 | 0 | 0 | 11 | 2 | 66 | |
| Sterling township, Blue Earth County..... | 296 | 283 | 0 | 0 | 11 | 0 | 0 | 2 | 1 | |
| Stevens township, Stevens County..... | 77 | 71 | 0 | 0 | 0 | 0 | 6 | 0 | 6 | |
| Stewart city, McLeod County..... | 571 | 556 | 0 | 0 | 1 | 0 | 10 | 4 | 24 | |
| Stewartville city, Olmsted County..... | 5,916 | 5,771 | 32 | 12 | 27 | 0 | 23 | 51 | 88 | |
| Stillwater city, Washington County..... | 18,225 | 17,339 | 178 | 66 | 205 | 4 | 112 | 321 | 349 | |
| Stillwater township, Washington County..... | 2,366 | 2,289 | 9 | 12 | 33 | 0 | 7 | 16 | 20 | |
| Stockholm township, Wright County..... | 959 | 925 | 7 | 3 | 9 | 2 | 8 | 5 | 5 | |
| Stockton city, Winona County..... | 697 | 668 | 5 | 0 | 17 | 0 | 3 | 4 | 12 | |
| Stokes township, Itasca County..... | 230 | 217 | 1 | 5 | 5 | 0 | 0 | 2 | 1 | |
| Stokes township, Roseau County..... | 215 | 213 | 1 | 0 | 1 | 0 | 0 | 0 | 1 | |
| Stoneham township, Chippewa County..... | 241 | 239 | 2 | 0 | 0 | 0 | 0 | 0 | 0 | |
| Stoney Brook township, St. Louis County.... | 332 | 212 | 2 | 93 | 0 | 0 | 4 | 21 | 6 | |
| Stony Brook township, Grant County..... | 133 | 133 | 0 | 0 | 0 | 0 | 0 | 0 | 0 | |
| Stony River township, Lake County..... | 173 | 167 | 0 | 2 | 1 | 0 | 0 | 3 | 0 | |
| Stony Run township, Yellow Medicine County..... | 432 | 426 | 0 | 0 | 0 | 0 | 0 | 6 | 1 | |
| Storden city, Cottonwood County..... | 219 | 212 | 3 | 0 | 0 | 0 | 0 | 4 | 2 | |
| Storden township, Cottonwood County..... | 165 | 163 | 0 | 0 | 0 | 0 | 1 | 1 | 1 | |
| Stowe Prairie township, Todd County..... | 454 | 443 | 1 | 2 | 0 | 0 | 2 | 6 | 3 | |
| Straight River township, Hubbard County.... | 726 | 718 | 0 | 0 | 1 | 0 | 1 | 6 | 10 | |
| Strand township, Norman County..... | 99 | 93 | 0 | 1 | 1 | 0 | 1 | 3 | 3 | |
| Strandquist city, Marshall County..... | 69 | 66 | 0 | 1 | 0 | 0 | 2 | 0 | 3 | |
| Strathcona city, Roseau County..... | 44 | 39 | 0 | 0 | 0 | 0 | 0 | 5 | 0 | |
| Sturgeon township, St. Louis County..... | 140 | 127 | 0 | 3 | 1 | 0 | 0 | 9 | 0 | |
| Sturgeon Lake city, Pine County..... | 439 | 424 | 0 | 0 | 2 | 1 | 6 | 6 | 8 | |
| Sturgeon Lake township, Pine County..... | 508 | 442 | 47 | 9 | 4 | 0 | 0 | 6 | 11 | |
| Sugar Bush township, Becker County..... | 504 | 337 | 0 | 122 | 0 | 0 | 0 | 45 | 11 | |
| Sugar Bush township, Beltrami County..... | 247 | 176 | 0 | 63 | 0 | 0 | 0 | 8 | 2 | |
| Sullivan township, Polk County..... | 173 | 171 | 0 | 0 | 0 | 0 | 0 | 2 | 1 | |
| Summit township, Beltrami County..... | 251 | 240 | 0 | 3 | 1 | 0 | 0 | 7 | 0 | |
| Summit township, Steele County..... | 466 | 457 | 1 | 0 | 1 | 0 | 7 | 0 | 8 | |
| Summit Lake township, Nobles County..... | 323 | 312 | 1 | 0 | 0 | 0 | 8 | 2 | 18 | |
| Sumner township, Fillmore County..... | 458 | 444 | 0 | 5 | 1 | 0 | 0 | 8 | 6 | |
| Sumter township, McLeod County..... | 535 | 524 | 0 | 0 | 2 | 0 | 5 | 4 | 8 | |
| Sunburg city, Kandiyohi County..... | 100 | 99 | 0 | 0 | 0 | 0 | 0 | 1 | 0 | |
| Sundal township, Norman County..... | 157 | 142 | 0 | 1 | 1 | 0 | 0 | 13 | 2 | |
| Sundown township, Redwood County..... | 185 | 182 | 0 | 0 | 2 | 0 | 0 | 1 | 0 | |
| Sunfish Lake city, Dakota County..... | 521 | 492 | 6 | 0 | 12 | 0 | 3 | 8 | 25 | |
| Sunnyside township, Wilkin County..... | 136 | 131 | 0 | 2 | 0 | 0 | 0 | 3 | 1 | |
| Sunrise township, Chisago County..... | 1,994 | 1,930 | 12 | 15 | 16 | 0 | 2 | 19 | 14 | |
| Svea township, Kittson County..... | 49 | 45 | 0 | 0 | 1 | 0 | 0 | 3 | 3 | |
| Sverdrup township, Otter Tail County..... | 621 | 591 | 3 | 1 | 4 | 0 | 11 | 11 | 17 | |
| Swan Lake township, Stevens County..... | 194 | 193 | 1 | 0 | 0 | 0 | 0 | 0 | 0 | |
| Swan River township, Morrison County..... | 743 | 737 | 4 | 2 | 0 | 0 | 0 | 0 | 2 | |
| Swanville city..... | 350 | 344 | 1 | 1 | 2 | 0 | 0 | 2 | 5 | |
| Morrison County (part)..... | 348 | 343 | 1 | 1 | 1 | 0 | 0 | 2 | 5 | |
| Todd County (part)..... | 2 | 1 | 0 | 0 | 1 | 0 | 0 | 0 | 0 | |
| Swanville township, Morrison County..... | 517 | 512 | 1 | 0 | 0 | 0 | 1 | 3 | 16 | |
| Swede Grove township, Meeker County..... | 400 | 392 | 0 | 1 | 0 | 0 | 5 | 2 | 14 | |
| Swede Prairie township, Yellow Medicine County..... | 170 | 168 | 0 | 1 | 0 | 0 | 0 | 1 | 2 | |
| Swedes Forest township, Redwood County..... | 121 | 116 | 0 | 5 | 0 | 0 | 0 | 0 | 0 | |
| Sweet township, Pipestone County..... | 324 | 314 | 0 | 2 | 3 | 0 | 0 | 5 | 0 | |
| Swenoda township, Swift County..... | 140 | 139 | 0 | 0 | 0 | 0 | 0 | 1 | 0 | |
| Swiftwater township, Lake of the Woods County..... | 60 | 56 | 0 | 0 | 0 | 0 | 0 | 4 | 0 | |
| Sylvan township, Cass County..... | 2,702 | 2,632 | 15 | 16 | 6 | 0 | 4 | 29 | 26 | |
| Synnes township, Stevens County..... | 118 | 116 | 0 | 0 | 0 | 0 | 1 | 1 | 29 | |
| Tabor township, Polk County..... | 113 | 112 | 0 | 0 | 0 | 0 | 1 | 0 | 4 | |
| Taconite city, Itasca County..... | 360 | 327 | 4 | 7 | 0 | 3 | 1 | 18 | 4 | |

Table 4.

Race and Hispanic or Latino Origin: 2010—Con.

[For information on confidentiality protection, nonsampling error, and definitions, see Selected Appendixes at <www.census.gov/prod/cen2010/cph-1-a.pdf>]

| Not Hispanic or Latino | | | | | | | | State County Place and County Subdivision |
|------------------------|----------|---------------------------------|--|-------|--|--------------------|-------------------------|---|
| Total | One race | | | | | | Two or More Races | |
| | White | Black or African American | American Indian and Alaska Native | Asian | Native Hawaiian and Other Pacific Islander | Some Other Race | | |
| | | | | | | | | PLACE AND COUNTY SUBDIVISION--Con. |
| 2,937 | 2,825 | 14 | 25 | 22 | 1 | 2 | 48 | Staples city |
| 2,081 | 1,994 | 14 | 21 | 18 | 1 | 2 | 31 | Todd County (part) |
| 856 | 831 | 0 | 4 | 4 | 0 | 0 | 17 | Wadena County (part) |
| 618 | 602 | 0 | 6 | 4 | 3 | 0 | 3 | Staples township, Todd County |
| 120 | 111 | 0 | 3 | 1 | 0 | 0 | 5 | Star township, Pennington County |
| 1,285 | 1,264 | 4 | 4 | 0 | 0 | 0 | 13 | Starbuck city, Pope County |
| 348 | 345 | 0 | 0 | 2 | 0 | 0 | 1 | Stark township, Brown County |
| 415 | 412 | 1 | 0 | 0 | 0 | 0 | 2 | Star Lake township, Otter Tail County |
| 164 | 161 | 0 | 0 | 1 | 0 | 0 | 2 | Stately township, Brown County |
| 125 | 115 | 0 | 5 | 0 | 0 | 0 | 5 | Steamboat River township, Hubbard County |
| 179 | 161 | 0 | 5 | 2 | 0 | 0 | 11 | Steen city, Rock County |
| 23 | 18 | 0 | 2 | 0 | 0 | 0 | 3 | Steenerson township, Beltrami County |
| 592 | 590 | 0 | 1 | 0 | 0 | 0 | 1 | Stephen city, Marshall County |
| 295 | 282 | 0 | 0 | 11 | 0 | 0 | 2 | Sterling township, Blue Earth County |
| 71 | 71 | 0 | 0 | 0 | 0 | 0 | 0 | Stevens township, Stevens County |
| 547 | 543 | 0 | 0 | 1 | 0 | 1 | 2 | Stewart city, McLeod County |
| 5,828 | 5,713 | 32 | 12 | 27 | 0 | 2 | 42 | Stewartville city, Olmsted County |
| 17,876 | 17,124 | 168 | 66 | 204 | 4 | 20 | 290 | Stillwater city, Washington County |
| 2,346 | 2,280 | 9 | 11 | 33 | 0 | 0 | 13 | Stillwater township, Washington County |
| 954 | 923 | 7 | 3 | 8 | 2 | 6 | 5 | Stockholm township, Wright County |
| 685 | 662 | 5 | 0 | 17 | 0 | 0 | 1 | Stockton city, Winona County |
| 229 | 216 | 1 | 5 | 5 | 0 | 0 | 2 | Stokes township, Itasca County |
| 214 | 212 | 1 | 0 | 1 | 0 | 0 | 0 | Stokes township, Roseau County |
| 241 | 239 | 2 | 0 | 0 | 0 | 0 | 0 | Stoneham township, Chippewa County |
| 326 | 212 | 2 | 91 | 0 | 0 | 0 | 21 | Stoney Brook township, St. Louis County |
| 133 | 133 | 0 | 0 | 0 | 0 | 0 | 0 | Stony Brook township, Grant County |
| 173 | 167 | 0 | 2 | 1 | 0 | 0 | 3 | Stony River township, Lake County |
| 431 | 426 | 0 | 0 | 0 | 0 | 0 | 5 | Stony Run township, Yellow Medicine County |
| 217 | 211 | 2 | 0 | 0 | 0 | 0 | 4 | Storden city, Cottonwood County |
| 164 | 163 | 0 | 0 | 0 | 0 | 0 | 1 | Storden township, Cottonwood County |
| 451 | 442 | 1 | 2 | 0 | 0 | 1 | 5 | Stowe Prairie township, Todd County |
| 716 | 709 | 0 | 0 | 1 | 0 | 0 | 6 | Straight River township, Hubbard County |
| 96 | 91 | 0 | 1 | 1 | 0 | 0 | 3 | Strand township, Norman County |
| 66 | 65 | 0 | 1 | 0 | 0 | 0 | 0 | Strandquist city, Marshall County |
| 44 | 39 | 0 | 0 | 0 | 0 | 0 | 5 | Strathcona city, Roseau County |
| 140 | 127 | 0 | 3 | 1 | 0 | 0 | 9 | Sturgeon township, St. Louis County |
| 431 | 422 | 0 | 0 | 2 | 1 | 0 | 6 | Sturgeon Lake city, Pine County |
| 497 | 431 | 47 | 9 | 4 | 0 | 0 | 6 | Sturgeon Lake township, Pine County |
| 493 | 336 | 0 | 115 | 0 | 0 | 0 | 42 | Sugar Bush township, Becker County |
| 245 | 176 | 0 | 61 | 0 | 0 | 0 | 8 | Sugar Bush township, Beltrami County |
| 172 | 170 | 0 | 0 | 0 | 0 | 0 | 2 | Sullivan township, Polk County |
| 251 | 240 | 0 | 3 | 1 | 0 | 0 | 7 | Summit township, Beltrami County |
| 458 | 456 | 1 | 0 | 1 | 0 | 0 | 0 | Summit township, Steele County |
| 305 | 302 | 1 | 0 | 0 | 0 | 0 | 2 | Summit Lake township, Nobles County |
| 452 | 441 | 0 | 5 | 1 | 0 | 0 | 5 | Sumner township, Fillmore County |
| 527 | 521 | 0 | 0 | 2 | 0 | 0 | 4 | Sumter township, McLeod County |
| 100 | 99 | 0 | 0 | 0 | 0 | 0 | 1 | Sunburg city, Kandiyohi County |
| 155 | 140 | 0 | 1 | 1 | 0 | 0 | 13 | Sundal township, Norman County |
| 185 | 182 | 0 | 0 | 2 | 0 | 0 | 1 | Sundown township, Redwood County |
| 496 | 472 | 6 | 0 | 11 | 0 | 0 | 7 | Sunfish Lake city, Dakota County |
| 135 | 130 | 0 | 2 | 0 | 0 | 0 | 3 | Sunnyside township, Wilkin County |
| 1,980 | 1,919 | 12 | 15 | 16 | 0 | 1 | 17 | Sunrise township, Chisago County |
| 46 | 45 | 0 | 0 | 1 | 0 | 0 | 0 | Svea township, Kittson County |
| 604 | 588 | 2 | 1 | 3 | 0 | 0 | 10 | Sverdrup township, Otter Tail County |
| 194 | 193 | 1 | 0 | 0 | 0 | 0 | 0 | Swan Lake township, Stevens County |
| 741 | 735 | 4 | 2 | 0 | 0 | 0 | 0 | Swan River township, Morrison County |
| 345 | 340 | 0 | 1 | 2 | 0 | 0 | 2 | Swanville city |
| 343 | 339 | 0 | 1 | 1 | 0 | 0 | 2 | Morrison County (part) |
| 2 | 1 | 0 | 0 | 1 | 0 | 0 | 0 | Todd County (part) |
| 501 | 500 | 1 | 0 | 0 | 0 | 0 | 0 | Swanville township, Morrison County |
| 386 | 383 | 0 | 1 | 0 | 0 | 0 | 2 | Swede Grove township, Meeker County |
| 168 | 166 | 0 | 1 | 0 | 0 | 0 | 1 | Swede Prairie township, Yellow Medicine County |
| 121 | 116 | 0 | 5 | 0 | 0 | 0 | 0 | Swedes Forest township, Redwood County |
| 324 | 314 | 0 | 2 | 3 | 0 | 0 | 5 | Sweet township, Pipestone County |
| 140 | 139 | 0 | 0 | 0 | 0 | 0 | 1 | Swenoda township, Swift County |
| 60 | 56 | 0 | 0 | 0 | 0 | 0 | 4 | Swiftwater township, Lake of the Woods County |
| 2,676 | 2,617 | 13 | 14 | 6 | 0 | 0 | 26 | Sylvan township, Cass County |
| 89 | 89 | 0 | 0 | 0 | 0 | 0 | 0 | Synnes township, Stevens County |
| 109 | 109 | 0 | 0 | 0 | 0 | 0 | 0 | Tabor township, Polk County |
| 356 | 324 | 4 | 7 | 0 | 3 | 0 | 18 | Taconite city, Itasca County |

Table 4.

Race and Hispanic or Latino Origin: 2010—Con.

[For information on confidentiality protection, nonsampling error, and definitions, see Selected Appendixes at <www.census.gov/prod/cen2010/cph-1-a.pdf>]

| State County Place and County Subdivision | Total population | Race | | | | | | | Two or More Races | Hispanic or Latino (of any race) |
|--|---------------------|----------|---------------------------------|---|-------|--|--------------------|-----|-------------------------|--|
| | | One race | | | | | | | | |
| | | White | Black or African American | American Indian and Alaska Native | Asian | Native Hawaiian and Other Pacific Islander | Some Other Race | | | |
| PLACE AND COUNTY SUBDIVISION--Con. | | | | | | | | | | |
| Tamarac township, Marshall County..... | 71 | 62 | 0 | 0 | 0 | 0 | 8 | 1 | 8 | |
| Tamarack city, Aitkin County..... | 94 | 92 | 0 | 1 | 0 | 0 | 0 | 1 | 0 | |
| Tanberg township, Wilkin County..... | 69 | 68 | 1 | 0 | 0 | 0 | 0 | 0 | 0 | |
| Tansem township, Clay County..... | 259 | 253 | 1 | 2 | 0 | 0 | 0 | 3 | 3 | |
| Taopi city, Mower County..... | 58 | 58 | 0 | 0 | 0 | 0 | 0 | 0 | 0 | |
| Tara township, Swift County..... | 88 | 86 | 1 | 0 | 0 | 0 | 1 | 0 | 1 | |
| Tara township, Traverse County..... | 92 | 89 | 0 | 0 | 0 | 0 | 0 | 3 | 0 | |
| Taunton city, Lyon County..... | 139 | 139 | 0 | 0 | 0 | 0 | 0 | 0 | 0 | |
| Taylor township, Beltrami County..... | 104 | 100 | 0 | 1 | 1 | 0 | 0 | 2 | 0 | |
| Taylor township, Traverse County..... | 105 | 101 | 0 | 1 | 0 | 0 | 3 | 0 | 3 | |
| Taylors Falls city, Chisago County..... | 976 | 921 | 6 | 7 | 24 | 0 | 4 | 14 | 5 | |
| Tegner township, Kittson County..... | 48 | 48 | 0 | 0 | 0 | 0 | 0 | 0 | 1 | |
| Teien township, Kittson County..... | 73 | 72 | 0 | 0 | 0 | 0 | 0 | 1 | 0 | |
| Tenhassen township, Martin County..... | 260 | 260 | 0 | 0 | 0 | 0 | 0 | 0 | 0 | |
| Ten Lake township, Beltrami County..... | 1,026 | 335 | 1 | 648 | 0 | 0 | 1 | 41 | 30 | |
| Ten Mile Lake township, Lac qui Parle County..... | 153 | 141 | 0 | 0 | 1 | 0 | 7 | 4 | 10 | |
| Tenney city, Wilkin County..... | 5 | 5 | 0 | 0 | 0 | 0 | 0 | 0 | 0 | |
| Tenstrike city, Beltrami County..... | 201 | 191 | 0 | 7 | 0 | 0 | 0 | 3 | 0 | |
| Terrebonne township, Red Lake County..... | 147 | 142 | 1 | 0 | 0 | 0 | 0 | 4 | 0 | |
| The Lakes CDP, Murray County..... | 667 | 664 | 0 | 1 | 0 | 0 | 1 | 1 | 5 | |
| The Ranch CDP, Mahnomen County..... | 9 | 1 | 0 | 8 | 0 | 0 | 0 | 0 | 0 | |
| Thief Lake township, Marshall County..... | 39 | 39 | 0 | 0 | 0 | 0 | 0 | 0 | 0 | |
| Thief River Falls city, Pennington County..... | 8,573 | 7,888 | 179 | 165 | 59 | 0 | 88 | 194 | 273 | |
| Third River township, Itasca County..... | 50 | 43 | 0 | 4 | 0 | 0 | 0 | 3 | 0 | |
| Thomastown township, Wadena County..... | 819 | 797 | 4 | 4 | 3 | 0 | 0 | 11 | 7 | |
| Thompson township, Kittson County..... | 152 | 150 | 0 | 0 | 0 | 0 | 0 | 2 | 0 | |
| Thomson city, Carlton County..... | 159 | 154 | 0 | 2 | 1 | 0 | 1 | 1 | 0 | |
| Thomson township, Carlton County..... | 5,003 | 4,876 | 10 | 28 | 19 | 1 | 5 | 64 | 33 | |
| Thorpe township, Hubbard County..... | 49 | 49 | 0 | 0 | 0 | 0 | 0 | 0 | 0 | |
| Three Lakes township, Redwood County..... | 194 | 194 | 0 | 0 | 0 | 0 | 0 | 0 | 0 | |
| Thunder Lake township, Cass County..... | 272 | 262 | 0 | 8 | 2 | 0 | 0 | 0 | 4 | |
| Timothy township, Crow Wing County..... | 162 | 162 | 0 | 0 | 0 | 0 | 0 | 0 | 0 | |
| Tintah city, Traverse County..... | 63 | 62 | 0 | 0 | 0 | 0 | 0 | 1 | 0 | |
| Tintah township, Traverse County..... | 33 | 33 | 0 | 0 | 0 | 0 | 0 | 0 | 0 | |
| Toad Lake township, Becker County..... | 539 | 520 | 0 | 11 | 2 | 0 | 0 | 6 | 2 | |
| Todd township, Hubbard County..... | 1,393 | 1,350 | 1 | 15 | 2 | 0 | 1 | 24 | 13 | |
| Tofte township, Cook County..... | 249 | 235 | 0 | 0 | 0 | 0 | 1 | 13 | 4 | |
| Toivola township, St. Louis County..... | 170 | 169 | 0 | 0 | 0 | 0 | 0 | 1 | 0 | |
| Tonka Bay city, Hennepin County..... | 1,475 | 1,439 | 12 | 2 | 10 | 0 | 1 | 11 | 14 | |
| Toqua township, Big Stone County..... | 53 | 51 | 0 | 0 | 0 | 0 | 0 | 2 | 0 | |
| Tordenskjold township, Otter Tail County..... | 551 | 541 | 0 | 0 | 3 | 0 | 0 | 7 | 0 | |
| Torning township, Swift County..... | 440 | 424 | 1 | 1 | 1 | 0 | 7 | 6 | 20 | |
| Torrey township, Cass County..... | 155 | 152 | 0 | 2 | 0 | 0 | 0 | 1 | 0 | |
| Tower city, St. Louis County..... | 500 | 473 | 0 | 12 | 3 | 0 | 1 | 11 | 6 | |
| Township 157-30, Lake of the Woods County..... | 1 | 1 | 0 | 0 | 0 | 0 | 0 | 0 | 0 | |
| Township 158-30, Lake of the Woods County..... | 36 | 29 | 1 | 6 | 0 | 0 | 0 | 0 | 0 | |
| Tracy city, Lyon County..... | 2,163 | 1,872 | 3 | 7 | 210 | 2 | 33 | 36 | 116 | |
| Trail city, Polk County..... | 46 | 46 | 0 | 0 | 0 | 0 | 0 | 0 | 0 | |
| Transit township, Sibley County..... | 276 | 261 | 7 | 0 | 1 | 1 | 0 | 6 | 8 | |
| Traverse township, Nicollet County..... | 334 | 332 | 0 | 1 | 0 | 0 | 0 | 1 | 0 | |
| Trelpe township, Cass County..... | 150 | 148 | 0 | 0 | 0 | 0 | 0 | 2 | 0 | |
| Trimont city, Martin County..... | 747 | 731 | 1 | 2 | 2 | 0 | 6 | 5 | 6 | |
| Trommald city, Crow Wing County..... | 98 | 95 | 0 | 2 | 0 | 0 | 0 | 1 | 1 | |
| Trondhjem township, Otter Tail County..... | 192 | 173 | 0 | 0 | 0 | 1 | 8 | 10 | 13 | |
| Trosky city, Pipestone County..... | 86 | 82 | 0 | 1 | 3 | 0 | 0 | 0 | 0 | |
| Trout Lake township, Itasca County..... | 1,087 | 1,062 | 3 | 7 | 0 | 0 | 2 | 13 | 5 | |
| Troy township, Pipestone County..... | 289 | 277 | 0 | 6 | 0 | 0 | 0 | 6 | 2 | |
| Troy township, Renville County..... | 284 | 273 | 0 | 1 | 1 | 0 | 4 | 5 | 8 | |
| Truman city, Martin County..... | 1,115 | 1,088 | 2 | 2 | 7 | 0 | 5 | 11 | 27 | |
| Tumuli township, Otter Tail County..... | 449 | 446 | 2 | 0 | 0 | 0 | 0 | 1 | 1 | |
| Tunsberg township, Chippewa County..... | 208 | 208 | 0 | 0 | 0 | 0 | 0 | 0 | 0 | |
| Turner township, Aitkin County..... | 208 | 190 | 1 | 16 | 1 | 0 | 0 | 0 | 0 | |
| Turtle Creek township, Todd County..... | 295 | 291 | 0 | 2 | 1 | 0 | 0 | 1 | 7 | |
| Turtle Lake township, Beltrami County..... | 1,195 | 1,157 | 3 | 7 | 9 | 0 | 0 | 19 | 12 | |
| Turtle Lake township, Cass County..... | 683 | 402 | 5 | 245 | 1 | 0 | 3 | 27 | 14 | |
| Turtle River city, Beltrami County..... | 77 | 76 | 0 | 1 | 0 | 0 | 0 | 0 | 0 | |
| Turtle River township, Beltrami County..... | 1,085 | 1,016 | 5 | 38 | 8 | 0 | 2 | 16 | 10 | |
| Twin Lakes township, Carlton County..... | 2,108 | 2,015 | 4 | 54 | 3 | 1 | 1 | 30 | 25 | |
| Twin Lakes city, Freeborn County..... | 151 | 147 | 0 | 0 | 0 | 0 | 3 | 1 | 3 | |
| Twin Lakes CDP, Mahnomen County..... | 149 | 38 | 0 | 98 | 0 | 0 | 1 | 12 | 1 | |
| Twin Lakes township, Mahnomen County..... | 818 | 56 | 0 | 720 | 0 | 0 | 1 | 41 | 12 | |

Table 4.

Race and Hispanic or Latino Origin: 2010—Con.

[For information on confidentiality protection, nonsampling error, and definitions, see Selected Appendixes at <www.census.gov/prod/cen2010/cph-1-a.pdf>]

| Not Hispanic or Latino | | | | | | | | State County Place and County Subdivision |
|------------------------|----------|---------------------------------|--|-------|--|--------------------|-------------------------|---|
| Total | One race | | | | | | Two or More Races | |
| | White | Black or African American | American Indian and Alaska Native | Asian | Native Hawaiian and Other Pacific Islander | Some Other Race | | |
| | | | | | | | | PLACE AND COUNTY SUBDIVISION—Con. |
| 63 | 62 | 0 | 0 | 0 | 0 | 0 | 1 | Tamarac township, Marshall County |
| 94 | 92 | 0 | 1 | 0 | 0 | 0 | 1 | Tamarack city, Aitkin County |
| 69 | 68 | 1 | 0 | 0 | 0 | 0 | 0 | Tanberg township, Wilkin County |
| 256 | 252 | 1 | 0 | 0 | 0 | 0 | 3 | Tansem township, Clay County |
| 58 | 58 | 0 | 0 | 0 | 0 | 0 | 0 | Taopi city, Mower County |
| 87 | 86 | 1 | 0 | 0 | 0 | 0 | 0 | Tara township, Swift County |
| 92 | 89 | 0 | 0 | 0 | 0 | 0 | 3 | Tara township, Traverse County |
| 139 | 139 | 0 | 0 | 0 | 0 | 0 | 0 | Taunton city, Lyon County |
| 104 | 100 | 0 | 1 | 1 | 0 | 0 | 2 | Taylor township, Beltrami County |
| 102 | 101 | 0 | 1 | 0 | 0 | 0 | 0 | Taylor township, Traverse County |
| 971 | 918 | 6 | 7 | 24 | 0 | 2 | 14 | Taylors Falls city, Chisago County |
| 47 | 47 | 0 | 0 | 0 | 0 | 0 | 0 | Tegner township, Kittson County |
| 73 | 72 | 0 | 0 | 0 | 0 | 0 | 1 | Teien township, Kittson County |
| 260 | 260 | 0 | 0 | 0 | 0 | 0 | 0 | Tenhassen township, Martin County |
| 996 | 332 | 1 | 632 | 0 | 0 | 0 | 31 | Ten Lake township, Beltrami County |
| 143 | 141 | 0 | 0 | 1 | 0 | 0 | 1 | Ten Mile Lake township, Lac qui Parle County |
| 5 | 5 | 0 | 0 | 0 | 0 | 0 | 0 | Tenney city, Wilkin County |
| 201 | 191 | 0 | 7 | 0 | 0 | 0 | 3 | Tenstrike city, Beltrami County |
| 147 | 142 | 1 | 0 | 0 | 0 | 0 | 4 | Terrebonne township, Red Lake County |
| 662 | 660 | 0 | 1 | 0 | 0 | 0 | 1 | The Lakes CDP, Murray County |
| 9 | 1 | 0 | 8 | 0 | 0 | 0 | 0 | The Ranch CDP, Mahnomon County |
| 39 | 39 | 0 | 0 | 0 | 0 | 0 | 0 | Thief Lake township, Marshall County |
| 8,300 | 7,752 | 170 | 149 | 59 | 0 | 6 | 164 | Thief River Falls city, Pennington County |
| 50 | 43 | 0 | 4 | 0 | 0 | 0 | 3 | Third River township, Itasca County |
| 812 | 791 | 4 | 4 | 3 | 0 | 0 | 10 | Thomastown township, Wadena County |
| 152 | 150 | 0 | 0 | 0 | 0 | 0 | 2 | Thompson township, Kittson County |
| 159 | 154 | 0 | 2 | 1 | 0 | 1 | 1 | Thomson city, Carlton County |
| 4,970 | 4,854 | 9 | 28 | 19 | 1 | 0 | 59 | Thomson township, Carlton County |
| 49 | 49 | 0 | 0 | 0 | 0 | 0 | 0 | Thorpe township, Hubbard County |
| 194 | 194 | 0 | 0 | 0 | 0 | 0 | 0 | Three Lakes township, Redwood County |
| 268 | 261 | 0 | 5 | 2 | 0 | 0 | 0 | Thunder Lake township, Cass County |
| 162 | 162 | 0 | 0 | 0 | 0 | 0 | 0 | Timothy township, Crow Wing County |
| 63 | 62 | 0 | 0 | 0 | 0 | 0 | 1 | Tintah city, Traverse County |
| 33 | 33 | 0 | 0 | 0 | 0 | 0 | 0 | Tintah township, Traverse County |
| 537 | 518 | 0 | 11 | 2 | 0 | 0 | 6 | Toad Lake township, Becker County |
| 1,380 | 1,341 | 1 | 15 | 2 | 0 | 0 | 21 | Todd township, Hubbard County |
| 245 | 232 | 0 | 0 | 0 | 0 | 0 | 13 | Tofte township, Cook County |
| 170 | 169 | 0 | 0 | 0 | 0 | 0 | 1 | Toivola township, St. Louis County |
| 1,461 | 1,428 | 12 | 0 | 10 | 0 | 0 | 11 | Tonka Bay city, Hennepin County |
| 53 | 51 | 0 | 0 | 0 | 0 | 0 | 2 | Toqua township, Big Stone County |
| 551 | 541 | 0 | 0 | 3 | 0 | 0 | 7 | Tordenskjold township, Otter Tail County |
| 420 | 415 | 1 | 0 | 1 | 0 | 0 | 3 | Torning township, Swift County |
| 155 | 152 | 0 | 2 | 0 | 0 | 0 | 1 | Torrey township, Cass County |
| 494 | 468 | 0 | 12 | 3 | 0 | 0 | 11 | Tower city, St. Louis County |
| 1 | 1 | 0 | 0 | 0 | 0 | 0 | 0 | Township 157-30, Lake of the Woods County |
| 36 | 29 | 1 | 6 | 0 | 0 | 0 | 0 | Township 158-30, Lake of the Woods County |
| 2,047 | 1,795 | 3 | 5 | 210 | 2 | 2 | 30 | Tracy city, Lyon County |
| 46 | 46 | 0 | 0 | 0 | 0 | 0 | 0 | Trail city, Polk County |
| 268 | 260 | 2 | 0 | 1 | 1 | 0 | 4 | Transit township, Sibley County |
| 334 | 332 | 0 | 1 | 0 | 0 | 0 | 1 | Traverse township, Nicollet County |
| 150 | 148 | 0 | 0 | 0 | 0 | 0 | 2 | Trelipe township, Cass County |
| 741 | 729 | 1 | 2 | 2 | 0 | 2 | 5 | Trimont city, Martin County |
| 97 | 94 | 0 | 2 | 0 | 0 | 0 | 1 | Trommald city, Crow Wing County |
| 179 | 168 | 0 | 0 | 0 | 1 | 0 | 10 | Trondhjem township, Otter Tail County |
| 86 | 82 | 0 | 1 | 3 | 0 | 0 | 0 | Trosky city, Pipestone County |
| 1,082 | 1,061 | 3 | 6 | 0 | 0 | 0 | 12 | Trout Lake township, Itasca County |
| 287 | 275 | 0 | 6 | 0 | 0 | 0 | 6 | Troy township, Pipestone County |
| 276 | 269 | 0 | 1 | 1 | 0 | 0 | 5 | Troy township, Renville County |
| 1,088 | 1,073 | 2 | 2 | 7 | 0 | 0 | 4 | Truman city, Martin County |
| 448 | 445 | 2 | 0 | 0 | 0 | 0 | 1 | Tumuli township, Otter Tail County |
| 208 | 208 | 0 | 0 | 0 | 0 | 0 | 0 | Tunsberg township, Chippewa County |
| 208 | 190 | 1 | 16 | 1 | 0 | 0 | 0 | Turner township, Aitkin County |
| 288 | 284 | 0 | 2 | 1 | 0 | 0 | 1 | Turtle Creek township, Todd County |
| 1,183 | 1,146 | 3 | 6 | 9 | 0 | 0 | 19 | Turtle Lake township, Beltrami County |
| 669 | 397 | 5 | 242 | 1 | 0 | 0 | 24 | Turtle Lake township, Cass County |
| 77 | 76 | 0 | 1 | 0 | 0 | 0 | 0 | Turtle River city, Beltrami County |
| 1,075 | 1,011 | 5 | 37 | 8 | 0 | 0 | 14 | Turtle River township, Beltrami County |
| 2,083 | 1,995 | 4 | 51 | 3 | 0 | 1 | 29 | Twin Lakes township, Carlton County |
| 148 | 147 | 0 | 0 | 0 | 0 | 0 | 1 | Twin Lakes city, Freeborn County |
| 148 | 38 | 0 | 98 | 0 | 0 | 0 | 12 | Twin Lakes CDP, Mahnomon County |
| 806 | 56 | 0 | 709 | 0 | 0 | 0 | 41 | Twin Lakes township, Mahnomon County |

Table 4.

Race and Hispanic or Latino Origin: 2010—Con.

[For information on confidentiality protection, nonsampling error, and definitions, see Selected Appendixes at <www.census.gov/prod/cen2010/cph-1-a.pdf>]

| State County Place and County Subdivision | Total population | Race | | | | | | Two or More Races | Hispanic or Latino (of any race) |
|---|---------------------|----------|---------------------------------|--|-------|--|--------------------|-------------------------|--|
| | | One race | | | | | | | |
| | | White | Black or African American | American Indian and Alaska Native | Asian | Native Hawaiian and Other Pacific Islander | Some Other Race | | |
| PLACE AND COUNTY SUBDIVISION—Con. | | | | | | | | | |
| Twin Valley city, Norman County..... | 821 | 775 | 0 | 26 | 0 | 0 | 6 | 14 | 17 |
| Two Harbors city, Lake County..... | 3,745 | 3,640 | 8 | 24 | 9 | 0 | 6 | 58 | 37 |
| Two Inlets township, Becker County..... | 213 | 209 | 0 | 3 | 0 | 0 | 0 | 1 | 0 |
| Two Rivers township, Morrison County..... | 689 | 685 | 0 | 1 | 0 | 0 | 2 | 1 | 4 |
| Tyler city, Lincoln County..... | 1,143 | 1,108 | 3 | 4 | 2 | 0 | 12 | 14 | 28 |
| Tynsid township, Polk County..... | 64 | 61 | 0 | 0 | 0 | 0 | 0 | 3 | 0 |
| Tyro township, Yellow Medicine County..... | 181 | 180 | 0 | 0 | 1 | 0 | 0 | 0 | 0 |
| Tyrone township, Le Sueur County..... | 562 | 547 | 4 | 0 | 0 | 0 | 9 | 2 | 16 |
| Udolpho township, Mower County..... | 448 | 434 | 4 | 0 | 6 | 0 | 0 | 4 | 5 |
| Ulen city, Clay County..... | 547 | 509 | 2 | 20 | 1 | 0 | 3 | 12 | 3 |
| Ulen township, Clay County..... | 174 | 167 | 0 | 6 | 0 | 0 | 0 | 1 | 0 |
| Underwood city, Otter Tail County..... | 341 | 339 | 1 | 0 | 0 | 0 | 0 | 1 | 2 |
| Underwood township, Redwood County..... | 206 | 183 | 4 | 0 | 14 | 0 | 3 | 2 | 6 |
| Union township, Houston County..... | 370 | 358 | 1 | 0 | 0 | 0 | 0 | 11 | 5 |
| Union Grove township, Meeker County..... | 633 | 624 | 0 | 0 | 0 | 1 | 2 | 6 | 9 |
| Upper Red Lake UT, Beltrami County..... | 14 | 5 | 0 | 8 | 0 | 0 | 0 | 1 | 0 |
| Upsala city, Morrison County..... | 427 | 408 | 4 | 3 | 2 | 1 | 6 | 3 | 17 |
| Urbank city, Otter Tail County..... | 54 | 54 | 0 | 0 | 0 | 0 | 0 | 0 | 0 |
| Urness township, Douglas County..... | 243 | 234 | 0 | 0 | 2 | 0 | 1 | 6 | 2 |
| Utica city, Winona County..... | 291 | 279 | 0 | 5 | 0 | 0 | 0 | 7 | 10 |
| Utica township, Winona County..... | 639 | 627 | 1 | 2 | 0 | 0 | 0 | 9 | 12 |
| Vadnais Heights city, Ramsey County..... | 12,302 | 10,443 | 445 | 56 | 930 | 5 | 132 | 291 | 346 |
| Vail township, Redwood County..... | 229 | 214 | 2 | 0 | 7 | 0 | 0 | 6 | 0 |
| Vallers township, Lyon County..... | 214 | 206 | 0 | 1 | 0 | 0 | 1 | 6 | 4 |
| Valley township, Marshall County..... | 149 | 144 | 0 | 0 | 1 | 0 | 0 | 4 | 0 |
| Van Buren township, St. Louis County..... | 189 | 181 | 0 | 0 | 0 | 0 | 0 | 8 | 0 |
| Vasa township, Goodhue County..... | 910 | 876 | 2 | 6 | 0 | 5 | 8 | 13 | 9 |
| Vega township, Marshall County..... | 125 | 121 | 0 | 1 | 0 | 0 | 0 | 3 | 0 |
| Veldt township, Marshall County..... | 30 | 30 | 0 | 0 | 0 | 0 | 0 | 0 | 0 |
| Verdi township, Lincoln County..... | 206 | 191 | 0 | 1 | 0 | 0 | 9 | 5 | 10 |
| Verdon township, Aitkin County..... | 45 | 45 | 0 | 0 | 0 | 0 | 0 | 0 | 0 |
| Vergas city, Otter Tail County..... | 331 | 328 | 1 | 0 | 0 | 0 | 1 | 1 | 1 |
| Vermilion Lake township, St. Louis County.. | 278 | 269 | 0 | 6 | 2 | 0 | 0 | 1 | 5 |
| Vermillion city, Dakota County..... | 419 | 404 | 1 | 0 | 6 | 0 | 0 | 8 | 1 |
| Vermillion township, Dakota County..... | 1,192 | 1,146 | 0 | 1 | 23 | 1 | 14 | 7 | 23 |
| Verndale city, Wadena County..... | 602 | 568 | 0 | 6 | 1 | 0 | 9 | 18 | 16 |
| Vernon township, Dodge County..... | 665 | 664 | 0 | 0 | 0 | 0 | 1 | 0 | 1 |
| Vernon Center city, Blue Earth County..... | 332 | 328 | 3 | 0 | 0 | 0 | 0 | 1 | 6 |
| Vernon Center township, Blue Earth County | 262 | 258 | 2 | 0 | 0 | 0 | 0 | 2 | 3 |
| Verona township, Faribault County..... | 364 | 360 | 0 | 1 | 0 | 0 | 0 | 3 | 2 |
| Vesta city, Redwood County..... | 319 | 302 | 3 | 2 | 6 | 0 | 0 | 6 | 0 |
| Vesta township, Redwood County..... | 192 | 184 | 0 | 0 | 7 | 0 | 0 | 1 | 0 |
| Victor township, Wright County..... | 1,032 | 1,021 | 3 | 1 | 4 | 0 | 2 | 1 | 11 |
| Victoria city, Carver County..... | 7,345 | 7,021 | 37 | 6 | 146 | 1 | 22 | 112 | 147 |
| Victory township, Lake of the Woods County | 7 | 7 | 0 | 0 | 0 | 0 | 0 | 0 | 0 |
| Viding township, Clay County..... | 103 | 102 | 0 | 0 | 0 | 0 | 0 | 1 | 0 |
| Vienna township, Rock County..... | 156 | 156 | 0 | 0 | 0 | 0 | 0 | 0 | 0 |
| Viking city, Marshall County..... | 104 | 100 | 0 | 0 | 0 | 0 | 0 | 4 | 2 |
| Viking township, Marshall County..... | 156 | 153 | 0 | 0 | 0 | 0 | 2 | 1 | 3 |
| Villard city, Pope County..... | 254 | 243 | 0 | 5 | 2 | 0 | 0 | 4 | 1 |
| Villard township, Todd County..... | 656 | 628 | 1 | 5 | 2 | 0 | 4 | 16 | 8 |
| Vineland CDP, Mille Lacs County..... | 1,001 | 99 | 6 | 861 | 0 | 0 | 1 | 34 | 18 |
| Vineland township, Polk County..... | 87 | 87 | 0 | 0 | 0 | 0 | 0 | 0 | 0 |
| Vining city, Otter Tail County..... | 78 | 71 | 0 | 0 | 0 | 0 | 0 | 7 | 1 |
| Viola township, Olmsted County..... | 589 | 566 | 2 | 0 | 12 | 0 | 3 | 6 | 9 |
| Virginia city, St. Louis County..... | 8,712 | 7,987 | 136 | 264 | 46 | 2 | 25 | 252 | 128 |
| Vivian township, Waseca County..... | 259 | 256 | 0 | 0 | 1 | 0 | 0 | 2 | 1 |
| Waasa township, St. Louis County..... | 249 | 243 | 0 | 1 | 0 | 0 | 0 | 5 | 0 |
| Wabana township, Itasca County..... | 537 | 528 | 0 | 3 | 0 | 0 | 0 | 6 | 3 |
| Wabanica township, Lake of the Woods County..... | 237 | 231 | 0 | 0 | 3 | 0 | 0 | 3 | 0 |
| Wabasha city, Wabasha County..... | 2,521 | 2,426 | 21 | 11 | 5 | 0 | 25 | 33 | 58 |
| Wabasso city, Redwood County..... | 696 | 678 | 5 | 2 | 3 | 0 | 3 | 5 | 21 |
| Wabedo township, Cass County..... | 341 | 336 | 0 | 0 | 3 | 0 | 0 | 2 | 0 |
| Waconia city, Carver County..... | 10,697 | 10,236 | 113 | 29 | 119 | 2 | 76 | 122 | 266 |
| Waconia township, Carver County..... | 1,228 | 1,194 | 1 | 7 | 5 | 0 | 7 | 14 | 17 |
| Wacouta township, Goodhue County..... | 386 | 379 | 0 | 4 | 3 | 0 | 0 | 0 | 2 |
| Wadena city..... | 4,088 | 3,910 | 64 | 11 | 18 | 0 | 10 | 75 | 57 |
| Otter Tail County (part)..... | 66 | 66 | 0 | 0 | 0 | 0 | 0 | 0 | 0 |
| Wadena County (part)..... | 4,022 | 3,844 | 64 | 11 | 18 | 0 | 10 | 75 | 57 |

Table 4.

Race and Hispanic or Latino Origin: 2010—Con.

[For information on confidentiality protection, nonsampling error, and definitions, see Selected Appendixes at <www.census.gov/prod/cen2010/cph-1-a.pdf>]

| Not Hispanic or Latino | | | | | | | | State County Place and County Subdivision |
|-----------------------------------|----------|---------------------------------|--|-------|--|--------------------|-------------------------|---|
| Total | One race | | | | | | Two or More Races | |
| | White | Black or African American | American Indian and Alaska Native | Asian | Native Hawaiian and Other Pacific Islander | Some Other Race | | |
| | | | | | | | | |
| PLACE AND COUNTY SUBDIVISION—Con. | | | | | | | | |
| 804 | 764 | 0 | 26 | 0 | 0 | 1 | 13 | Twin Valley city, Norman County |
| 3,708 | 3,616 | 8 | 23 | 9 | 0 | 0 | 52 | Two Harbors city, Lake County |
| 213 | 209 | 0 | 3 | 0 | 0 | 0 | 1 | Two Inlets township, Becker County |
| 685 | 683 | 0 | 1 | 0 | 0 | 0 | 1 | Two Rivers township, Morrison County |
| 1,115 | 1,093 | 3 | 3 | 2 | 0 | 2 | 12 | Tyler city, Lincoln County |
| 64 | 61 | 0 | 0 | 0 | 0 | 0 | 3 | Tynsid township, Polk County |
| 181 | 180 | 0 | 0 | 1 | 0 | 0 | 0 | Tyro township, Yellow Medicine County |
| 546 | 540 | 4 | 0 | 0 | 0 | 0 | 2 | Tyrone township, Le Sueur County |
| 443 | 430 | 4 | 0 | 6 | 0 | 0 | 3 | Udolpho township, Mower County |
| 544 | 509 | 2 | 20 | 1 | 0 | 0 | 12 | Ulen city, Clay County |
| 174 | 167 | 0 | 6 | 0 | 0 | 0 | 1 | Ulen township, Clay County |
| 339 | 337 | 1 | 0 | 0 | 0 | 0 | 1 | Underwood city, Otter Tail County |
| 200 | 180 | 4 | 0 | 14 | 0 | 0 | 2 | Underwood township, Redwood County |
| 365 | 358 | 1 | 0 | 0 | 0 | 0 | 6 | Union township, Houston County |
| 624 | 619 | 0 | 0 | 0 | 0 | 0 | 5 | Union Grove township, Meeker County |
| 14 | 5 | 0 | 8 | 0 | 0 | 0 | 1 | Upper Red Lake UT, Beltrami County |
| 410 | 400 | 4 | 2 | 2 | 1 | 0 | 1 | Upsala city, Morrison County |
| 54 | 54 | 0 | 0 | 0 | 0 | 0 | 0 | Urbank city, Otter Tail County |
| 241 | 232 | 0 | 0 | 2 | 0 | 1 | 6 | Urness township, Douglas County |
| 281 | 269 | 0 | 5 | 0 | 0 | 0 | 7 | Utica city, Winona County |
| 627 | 619 | 0 | 2 | 0 | 0 | 0 | 6 | Utica township, Winona County |
| 11,956 | 10,293 | 442 | 36 | 930 | 2 | 17 | 236 | Vadnais Heights city, Ramsey County |
| 229 | 214 | 2 | 0 | 7 | 0 | 0 | 6 | Vail township, Redwood County |
| 210 | 204 | 0 | 1 | 0 | 0 | 0 | 5 | Vallers township, Lyon County |
| 149 | 144 | 0 | 0 | 1 | 0 | 0 | 4 | Valley township, Marshall County |
| 189 | 181 | 0 | 0 | 0 | 0 | 0 | 8 | Van Buren township, St. Louis County |
| 901 | 874 | 2 | 6 | 0 | 5 | 2 | 12 | Vasa township, Goodhue County |
| 125 | 121 | 0 | 1 | 0 | 0 | 0 | 3 | Vega township, Marshall County |
| 30 | 30 | 0 | 0 | 0 | 0 | 0 | 0 | Veldt township, Marshall County |
| 196 | 191 | 0 | 1 | 0 | 0 | 0 | 4 | Verdi township, Lincoln County |
| 45 | 45 | 0 | 0 | 0 | 0 | 0 | 0 | Verdon township, Aitkin County |
| 330 | 328 | 1 | 0 | 0 | 0 | 0 | 1 | Vergas city, Otter Tail County |
| 273 | 268 | 0 | 3 | 1 | 0 | 0 | 1 | Vermillion Lake township, St. Louis County |
| 418 | 403 | 1 | 0 | 6 | 0 | 0 | 8 | Vermillion city, Dakota County |
| 1,169 | 1,139 | 0 | 1 | 23 | 1 | 0 | 5 | Vermillion township, Dakota County |
| 586 | 563 | 0 | 6 | 1 | 0 | 0 | 16 | Verndale city, Wadena County |
| 664 | 664 | 0 | 0 | 0 | 0 | 0 | 0 | Vernon township, Dodge County |
| 326 | 322 | 3 | 0 | 0 | 0 | 0 | 1 | Vernon Center city, Blue Earth County |
| 259 | 257 | 2 | 0 | 0 | 0 | 0 | 0 | Vernon Center township, Blue Earth County |
| 362 | 359 | 0 | 1 | 0 | 0 | 0 | 2 | Verona township, Faribault County |
| 319 | 302 | 3 | 2 | 6 | 0 | 0 | 6 | Vesta city, Redwood County |
| 192 | 184 | 0 | 0 | 7 | 0 | 0 | 1 | Vesta township, Redwood County |
| 1,021 | 1,012 | 3 | 1 | 4 | 0 | 0 | 1 | Victor township, Wright County |
| 7,198 | 6,910 | 37 | 6 | 144 | 1 | 0 | 100 | Victoria city, Carver County |
| 7 | 7 | 0 | 0 | 0 | 0 | 0 | 0 | Victory township, Lake of the Woods County |
| 103 | 102 | 0 | 0 | 0 | 0 | 0 | 1 | Viding township, Clay County |
| 156 | 156 | 0 | 0 | 0 | 0 | 0 | 0 | Vienna township, Rock County |
| 102 | 98 | 0 | 0 | 0 | 0 | 0 | 4 | Viking city, Marshall County |
| 153 | 152 | 0 | 0 | 0 | 0 | 0 | 1 | Viking township, Marshall County |
| 253 | 242 | 0 | 5 | 2 | 0 | 0 | 4 | Villard city, Pope County |
| 648 | 621 | 1 | 5 | 2 | 0 | 3 | 16 | Villard township, Todd County |
| 983 | 98 | 6 | 850 | 0 | 0 | 0 | 29 | Vineland CDP, Mille Lacs County |
| 87 | 87 | 0 | 0 | 0 | 0 | 0 | 0 | Vineland township, Polk County |
| 77 | 70 | 0 | 0 | 0 | 0 | 0 | 7 | Vining city, Otter Tail County |
| 580 | 560 | 2 | 0 | 12 | 0 | 0 | 6 | Viola township, Olmsted County |
| 8,584 | 7,923 | 136 | 258 | 46 | 2 | 3 | 216 | Virginia city, St. Louis County |
| 258 | 255 | 0 | 0 | 1 | 0 | 0 | 2 | Vivian township, Waseca County |
| 249 | 243 | 0 | 1 | 0 | 0 | 0 | 5 | Waasa township, St. Louis County |
| 534 | 528 | 0 | 3 | 0 | 0 | 0 | 3 | Wabana township, Itasca County |
| 237 | 231 | 0 | 0 | 3 | 0 | 0 | 3 | Wabanica township, Lake of the Woods County |
| 2,463 | 2,398 | 21 | 11 | 5 | 0 | 1 | 27 | Wabasha city, Wabasha County |
| 675 | 662 | 3 | 2 | 3 | 0 | 0 | 5 | Wabasso city, Redwood County |
| 341 | 336 | 0 | 0 | 3 | 0 | 0 | 2 | Wabedo township, Cass County |
| 10,431 | 10,075 | 106 | 27 | 118 | 1 | 0 | 104 | Waconia city, Carver County |
| 1,211 | 1,190 | 1 | 4 | 5 | 0 | 0 | 11 | Waconia township, Carver County |
| 384 | 377 | 0 | 4 | 3 | 0 | 0 | 0 | Wacouta township, Goodhue County |
| 4,031 | 3,874 | 63 | 11 | 18 | 0 | 0 | 65 | Wadena city |
| 66 | 66 | 0 | 0 | 0 | 0 | 0 | 0 | Otter Tail County (part) |
| 3,965 | 3,808 | 63 | 11 | 18 | 0 | 0 | 65 | Wadena County (part) |

Table 4.

Race and Hispanic or Latino Origin: 2010—Con.

[For information on confidentiality protection, nonsampling error, and definitions, see Selected Appendixes at <www.census.gov/prod/cen2010/cph-1-a.pdf>]

| State County Place and County Subdivision | Total population | Race | | | | | | Two or More Races | Hispanic or Latino (of any race) |
|---|---------------------|----------|---------------------------------|---|-------|--|--------------------|-------------------------|--|
| | | One race | | | | | | | |
| | | White | Black or African American | American Indian and Alaska Native | Asian | Native Hawaiian and Other Pacific Islander | Some Other Race | | |
| PLACE AND COUNTY SUBDIVISION--Con. | | | | | | | | | |
| Wadena township, Wadena County..... | 868 | 851 | 2 | 1 | 1 | 0 | 0 | 13 | 7 |
| Wagner township, Aitkin County..... | 332 | 325 | 0 | 1 | 1 | 0 | 0 | 5 | 1 |
| Wahkon city, Mille Lacs County..... | 206 | 196 | 0 | 5 | 1 | 0 | 0 | 4 | 2 |
| Wahnena UT, Cass County..... | 180 | 165 | 0 | 7 | 0 | 0 | 0 | 8 | 1 |
| Waite Park city, Stearns County..... | 6,715 | 5,611 | 442 | 45 | 242 | 1 | 181 | 193 | 302 |
| Wakefield township, Stearns County..... | 2,756 | 2,701 | 3 | 4 | 7 | 0 | 9 | 32 | 45 |
| Walcott township, Rice County..... | 953 | 943 | 3 | 1 | 2 | 0 | 0 | 4 | 3 |
| Walden township, Cass County..... | 500 | 486 | 1 | 4 | 3 | 0 | 1 | 5 | 1 |
| Walden township, Pope County..... | 169 | 168 | 0 | 0 | 0 | 0 | 1 | 0 | 1 |
| Waldorf city, Waseca County..... | 229 | 228 | 0 | 0 | 1 | 0 | 0 | 0 | 0 |
| Walhalla township, Lake of the Woods County..... | 131 | 129 | 1 | 0 | 0 | 0 | 0 | 1 | 0 |
| Walker city, Cass County..... | 941 | 828 | 0 | 68 | 10 | 0 | 5 | 30 | 12 |
| Walls township, Traverse County..... | 65 | 65 | 0 | 0 | 0 | 0 | 0 | 0 | 0 |
| Walnut Grove city, Redwood County..... | 871 | 552 | 0 | 4 | 305 | 0 | 9 | 1 | 18 |
| Walnut Lake township, Faribault County..... | 214 | 213 | 0 | 0 | 0 | 0 | 1 | 0 | 4 |
| Walter township, Lac qui Parle County..... | 148 | 148 | 0 | 0 | 0 | 0 | 0 | 0 | 2 |
| Walters city, Faribault County..... | 73 | 72 | 0 | 0 | 0 | 0 | 1 | 0 | 1 |
| Waltham city, Mower County..... | 151 | 147 | 0 | 0 | 1 | 0 | 0 | 3 | 3 |
| Waltham township, Mower County..... | 339 | 322 | 0 | 0 | 4 | 0 | 9 | 4 | 10 |
| Walworth township, Becker County..... | 87 | 87 | 0 | 0 | 0 | 0 | 0 | 0 | 4 |
| Wanamingo city, Goodhue County..... | 1,086 | 1,060 | 18 | 0 | 1 | 0 | 3 | 4 | 12 |
| Wanamingo township, Goodhue County..... | 456 | 447 | 0 | 0 | 4 | 0 | 1 | 4 | 5 |
| Wanda city, Redwood County..... | 84 | 84 | 0 | 0 | 0 | 0 | 0 | 0 | 0 |
| Wang township, Renville County..... | 249 | 246 | 0 | 0 | 0 | 0 | 0 | 3 | 11 |
| Wanger township, Marshall County..... | 75 | 75 | 0 | 0 | 0 | 0 | 0 | 0 | 0 |
| Warba city, Itasca County..... | 181 | 176 | 0 | 5 | 0 | 0 | 0 | 0 | 0 |
| Ward township, Todd County..... | 447 | 443 | 1 | 0 | 0 | 0 | 3 | 0 | 2 |
| Warren city, Marshall County..... | 1,563 | 1,519 | 7 | 5 | 5 | 0 | 19 | 8 | 40 |
| Warren township, Winona County..... | 651 | 638 | 0 | 0 | 4 | 0 | 4 | 5 | 10 |
| Warrenton township, Marshall County..... | 103 | 100 | 0 | 0 | 1 | 0 | 0 | 2 | 1 |
| Warroad city, Roseau County..... | 1,781 | 1,483 | 2 | 101 | 151 | 0 | 0 | 44 | 17 |
| Warsaw township, Goodhue County..... | 607 | 583 | 1 | 3 | 5 | 0 | 8 | 7 | 13 |
| Warsaw CDP, Rice County..... | 627 | 607 | 1 | 0 | 3 | 0 | 0 | 16 | 2 |
| Warsaw township, Rice County..... | 1,320 | 1,290 | 1 | 1 | 7 | 0 | 2 | 19 | 7 |
| Waseca city, Waseca County..... | 9,410 | 8,377 | 350 | 137 | 93 | 2 | 216 | 235 | 845 |
| Washington township, Le Sueur County..... | 715 | 710 | 0 | 1 | 3 | 0 | 0 | 1 | 2 |
| Washington Lake township, Sibley County... | 498 | 485 | 1 | 0 | 0 | 0 | 1 | 11 | 13 |
| Wasioja township, Dodge County..... | 914 | 876 | 5 | 8 | 6 | 0 | 5 | 14 | 25 |
| Waskish township, Beltrami County..... | 118 | 117 | 0 | 0 | 0 | 0 | 0 | 1 | 0 |
| Watab township, Benton County..... | 3,093 | 3,047 | 6 | 5 | 7 | 0 | 3 | 25 | 57 |
| Waterbury township, Redwood County..... | 196 | 196 | 0 | 0 | 0 | 0 | 0 | 0 | 1 |
| Waterford township, Dakota County..... | 497 | 485 | 3 | 1 | 1 | 0 | 1 | 6 | 9 |
| Watertown city, Carver County..... | 4,205 | 4,029 | 12 | 15 | 33 | 1 | 25 | 90 | 73 |
| Watertown township, Carver County..... | 1,204 | 1,175 | 2 | 1 | 2 | 1 | 6 | 17 | 16 |
| Waterville city, Le Sueur County..... | 1,868 | 1,810 | 7 | 19 | 5 | 0 | 4 | 23 | 33 |
| Waterville township, Le Sueur County..... | 716 | 703 | 0 | 3 | 0 | 0 | 1 | 9 | 5 |
| Watkins city, Meeker County..... | 962 | 950 | 5 | 2 | 2 | 0 | 3 | 0 | 4 |
| Watopa township, Wabasha County..... | 247 | 247 | 0 | 0 | 0 | 0 | 0 | 0 | 4 |
| Watson city, Chippewa County..... | 205 | 202 | 0 | 0 | 0 | 0 | 2 | 1 | 3 |
| Waubun city, Mahnomen County..... | 400 | 184 | 1 | 133 | 1 | 0 | 0 | 81 | 8 |
| Waukenabo township, Aitkin County..... | 316 | 297 | 12 | 1 | 0 | 0 | 1 | 5 | 5 |
| Waukon township, Norman County..... | 114 | 110 | 0 | 1 | 0 | 0 | 0 | 3 | 0 |
| Waverly township, Martin County..... | 208 | 208 | 0 | 0 | 0 | 0 | 0 | 0 | 0 |
| Waverly city, Wright County..... | 1,357 | 1,320 | 7 | 5 | 11 | 0 | 1 | 13 | 17 |
| Wawina township, Itasca County..... | 77 | 76 | 0 | 0 | 1 | 0 | 0 | 0 | 0 |
| Wayzata city, Hennepin County..... | 3,688 | 3,410 | 112 | 16 | 49 | 3 | 57 | 41 | 132 |
| Wealthwood township, Aitkin County..... | 268 | 253 | 0 | 5 | 0 | 0 | 1 | 9 | 2 |
| Webster township, Rice County..... | 1,768 | 1,730 | 5 | 6 | 4 | 0 | 15 | 8 | 37 |
| Weimer township, Jackson County..... | 142 | 138 | 0 | 0 | 2 | 0 | 0 | 2 | 1 |
| Welch township, Goodhue County..... | 754 | 681 | 1 | 49 | 7 | 0 | 5 | 11 | 7 |
| Welcome city, Martin County..... | 686 | 685 | 1 | 0 | 0 | 0 | 0 | 0 | 20 |
| Wellington township, Renville County..... | 185 | 177 | 3 | 0 | 1 | 0 | 0 | 4 | 3 |
| Wells city, Faribault County..... | 2,343 | 2,271 | 4 | 4 | 18 | 0 | 20 | 26 | 172 |
| Wells township, Rice County..... | 1,594 | 1,549 | 1 | 1 | 3 | 0 | 28 | 12 | 70 |
| Wendell city, Grant County..... | 167 | 167 | 0 | 0 | 0 | 0 | 0 | 0 | 1 |
| Wergeland township, Yellow Medicine County..... | 153 | 152 | 0 | 0 | 0 | 0 | 1 | 0 | 1 |
| West Albany township, Wabasha County..... | 398 | 389 | 0 | 0 | 2 | 0 | 3 | 4 | 6 |
| West Bank township, Swift County..... | 150 | 148 | 0 | 1 | 0 | 0 | 0 | 1 | 8 |
| Westbrook city, Cottonwood County..... | 739 | 722 | 0 | 3 | 7 | 0 | 5 | 2 | 16 |
| Westbrook township, Cottonwood County.... | 216 | 214 | 0 | 0 | 0 | 0 | 0 | 2 | 1 |
| West Concord city, Dodge County..... | 782 | 727 | 1 | 4 | 0 | 0 | 22 | 28 | 63 |
| West Cook UT, Cook County..... | 1,616 | 1,559 | 3 | 13 | 4 | 0 | 2 | 35 | 18 |

Table 4.

Race and Hispanic or Latino Origin: 2010—Con.

[For information on confidentiality protection, nonsampling error, and definitions, see Selected Appendixes at <www.census.gov/prod/cen2010/cph-1-a.pdf>]

| Not Hispanic or Latino | | | | | | | | State County Place and County Subdivision |
|------------------------|----------|---------------------------------|---|-------|--|--------------------|-------------------------|---|
| Total | One race | | | | | | Two or More Races | |
| | White | Black or African American | American Indian and Alaska Native | Asian | Native Hawaiian and Other Pacific Islander | Some Other Race | | |
| | | | | | | | | PLACE AND COUNTY SUBDIVISION—Con. |
| 861 | 844 | 2 | 1 | 1 | 0 | 0 | 13 | Wadena township, Wadena County |
| 331 | 324 | 0 | 1 | 1 | 0 | 0 | 5 | Wagner township, Aitkin County |
| 204 | 195 | 0 | 5 | 1 | 0 | 0 | 3 | Wahkon city, Mille Lacs County |
| 179 | 165 | 0 | 7 | 0 | 0 | 0 | 7 | Wahnena UT, Cass County |
| 6,413 | 5,531 | 435 | 35 | 240 | 1 | 10 | 161 | Waite Park city, Stearns County |
| 2,711 | 2,674 | 3 | 4 | 7 | 0 | 3 | 20 | Wakefield township, Stearns County |
| 950 | 940 | 3 | 1 | 2 | 0 | 0 | 4 | Walcott township, Rice County |
| 499 | 486 | 1 | 4 | 3 | 0 | 0 | 5 | Walden township, Cass County |
| 168 | 168 | 0 | 0 | 0 | 0 | 0 | 0 | Walden township, Pope County |
| 229 | 228 | 0 | 0 | 1 | 0 | 0 | 0 | Waldorf city, Waseca County |
| | | | | | | | | Walhalla township, Lake of the Woods County |
| 131 | 129 | 1 | 0 | 0 | 0 | 0 | 1 | |
| 929 | 822 | 0 | 66 | 10 | 0 | 5 | 26 | Walker city, Cass County |
| 65 | 65 | 0 | 0 | 0 | 0 | 0 | 0 | Walls township, Traverse County |
| 853 | 543 | 0 | 4 | 305 | 0 | 0 | 1 | Walnut Grove city, Redwood County |
| 210 | 210 | 0 | 0 | 0 | 0 | 0 | 0 | Walnut Lake township, Faribault County |
| 146 | 146 | 0 | 0 | 0 | 0 | 0 | 0 | Walter township, Lac qui Parle County |
| 72 | 72 | 0 | 0 | 0 | 0 | 0 | 0 | Walters city, Faribault County |
| 148 | 144 | 0 | 0 | 1 | 0 | 0 | 3 | Waltham city, Mower County |
| 329 | 321 | 0 | 0 | 4 | 0 | 0 | 4 | Waltham township, Mower County |
| 83 | 83 | 0 | 0 | 0 | 0 | 0 | 0 | Walworth township, Becker County |
| 1,074 | 1,050 | 18 | 0 | 1 | 0 | 1 | 4 | Wanamingo city, Goodhue County |
| 451 | 443 | 0 | 0 | 4 | 0 | 0 | 4 | Wanamingo township, Goodhue County |
| | | | | | | | | |
| 84 | 84 | 0 | 0 | 0 | 0 | 0 | 0 | Wanda city, Redwood County |
| 238 | 235 | 0 | 0 | 0 | 0 | 0 | 3 | Wang township, Renville County |
| 75 | 75 | 0 | 0 | 0 | 0 | 0 | 0 | Wanger township, Marshall County |
| 181 | 176 | 0 | 5 | 0 | 0 | 0 | 0 | Warba city, Itasca County |
| 445 | 441 | 1 | 0 | 0 | 0 | 3 | 0 | Ward township, Todd County |
| 1,523 | 1,497 | 7 | 5 | 5 | 0 | 1 | 8 | Warren city, Marshall County |
| 641 | 632 | 0 | 0 | 4 | 0 | 0 | 5 | Warren township, Winona County |
| 102 | 99 | 0 | 0 | 1 | 0 | 0 | 2 | Warrenton township, Marshall County |
| 1,764 | 1,474 | 1 | 100 | 148 | 0 | 0 | 41 | Warroad city, Roseau County |
| 594 | 578 | 1 | 3 | 5 | 0 | 0 | 7 | Warsaw township, Goodhue County |
| 625 | 605 | 1 | 0 | 3 | 0 | 0 | 16 | Warsaw CDP, Rice County |
| | | | | | | | | |
| 1,313 | 1,287 | 1 | 1 | 7 | 0 | 0 | 17 | Warsaw township, Rice County |
| 8,565 | 7,860 | 342 | 118 | 92 | 1 | 4 | 148 | Waseca city, Waseca County |
| 713 | 708 | 0 | 1 | 3 | 0 | 0 | 1 | Washington township, Le Sueur County |
| 485 | 477 | 1 | 0 | 0 | 0 | 0 | 7 | Washington Lake township, Sibley County |
| 889 | 860 | 5 | 4 | 6 | 0 | 1 | 13 | Wasioja township, Dodge County |
| 118 | 117 | 0 | 0 | 0 | 0 | 0 | 1 | Waskish township, Beltrami County |
| 3,036 | 3,000 | 6 | 3 | 6 | 0 | 0 | 21 | Watab township, Benton County |
| 195 | 195 | 0 | 0 | 0 | 0 | 0 | 0 | Waterbury township, Redwood County |
| 488 | 477 | 3 | 1 | 1 | 0 | 0 | 6 | Waterford township, Dakota County |
| 4,132 | 4,001 | 10 | 11 | 33 | 0 | 4 | 73 | Watertown city, Carver County |
| 1,188 | 1,169 | 2 | 1 | 2 | 1 | 0 | 13 | Watertown township, Carver County |
| | | | | | | | | |
| 1,835 | 1,797 | 6 | 13 | 4 | 0 | 0 | 15 | Waterville city, Le Sueur County |
| 711 | 701 | 0 | 3 | 0 | 0 | 0 | 7 | Waterville township, Le Sueur County |
| 958 | 949 | 5 | 2 | 2 | 0 | 0 | 0 | Watkins city, Meeker County |
| 243 | 243 | 0 | 0 | 0 | 0 | 0 | 0 | Watopa township, Wabasha County |
| 202 | 201 | 0 | 0 | 0 | 0 | 0 | 1 | Watson city, Chippewa County |
| 392 | 184 | 1 | 130 | 1 | 0 | 0 | 76 | Waubun city, Mahnomon County |
| 311 | 297 | 12 | 1 | 0 | 0 | 0 | 1 | Waukenabo township, Aitkin County |
| 114 | 110 | 0 | 1 | 0 | 0 | 0 | 3 | Waukon township, Norman County |
| 208 | 208 | 0 | 0 | 0 | 0 | 0 | 0 | Waverly township, Martin County |
| 1,340 | 1,308 | 7 | 5 | 8 | 0 | 0 | 12 | Waverly city, Wright County |
| 77 | 76 | 0 | 0 | 1 | 0 | 0 | 0 | Wawina township, Itasca County |
| | | | | | | | | |
| 3,556 | 3,349 | 100 | 16 | 49 | 2 | 6 | 34 | Wayzata city, Hennepin County |
| 266 | 252 | 0 | 5 | 0 | 0 | 0 | 9 | Wealthwood township, Aitkin County |
| 1,731 | 1,709 | 5 | 6 | 4 | 0 | 1 | 6 | Webster township, Rice County |
| 141 | 138 | 0 | 0 | 2 | 0 | 0 | 1 | Weimer township, Jackson County |
| 747 | 680 | 0 | 49 | 7 | 0 | 0 | 11 | Welch township, Goodhue County |
| 666 | 665 | 1 | 0 | 0 | 0 | 0 | 0 | Welcome city, Martin County |
| 182 | 174 | 3 | 0 | 1 | 0 | 0 | 4 | Wellington township, Renville County |
| 2,171 | 2,127 | 4 | 4 | 18 | 0 | 0 | 18 | Wells city, Faribault County |
| 1,524 | 1,515 | 1 | 1 | 3 | 0 | 0 | 4 | Wells township, Rice County |
| 166 | 166 | 0 | 0 | 0 | 0 | 0 | 0 | Wendell city, Grant County |
| | | | | | | | | Wergeland township, Yellow Medicine County |
| 152 | 152 | 0 | 0 | 0 | 0 | 0 | 0 | |
| | | | | | | | | |
| 392 | 388 | 0 | 0 | 2 | 0 | 0 | 2 | West Albany township, Wabasha County |
| 142 | 140 | 0 | 1 | 0 | 0 | 0 | 1 | West Bank township, Swift County |
| 723 | 711 | 0 | 3 | 7 | 0 | 0 | 2 | Westbrook city, Cottonwood County |
| 215 | 214 | 0 | 0 | 0 | 0 | 0 | 1 | Westbrook township, Cottonwood County |
| 719 | 704 | 1 | 3 | 0 | 0 | 0 | 11 | West Concord city, Dodge County |
| 1,598 | 1,550 | 2 | 8 | 4 | 0 | 0 | 34 | West Cook UT, Cook County |

Table 4.

Race and Hispanic or Latino Origin: 2010—Con.

[For information on confidentiality protection, nonsampling error, and definitions, see Selected Appendixes at <www.census.gov/prod/cen2010/cph-1-a.pdf>]

| State County Place and County Subdivision | Total population | Race | | | | | | | Two or More Races | Hispanic or Latino (of any race) |
|--|---------------------|----------|---------------------------------|---|-------|--|--------------------|-----|-------------------------|--|
| | | One race | | | | | | | | |
| | | White | Black or African American | American Indian and Alaska Native | Asian | Native Hawaiian and Other Pacific Islander | Some Other Race | | | |
| PLACE AND COUNTY SUBDIVISION--Con. | | | | | | | | | | |
| Westerheim township, Lyon County..... | 235 | 227 | 1 | 0 | 0 | 0 | 7 | 0 | 7 | |
| Western township, Otter Tail County..... | 129 | 124 | 0 | 0 | 2 | 0 | 1 | 2 | 4 | |
| Westfield township, Dodge County..... | 451 | 445 | 1 | 0 | 0 | 0 | 4 | 1 | 15 | |
| Westford township, Martin County..... | 295 | 288 | 0 | 1 | 0 | 0 | 0 | 6 | 0 | |
| West Heron Lake township, Jackson County | 181 | 173 | 0 | 0 | 0 | 0 | 7 | 1 | 10 | |
| West Lakeland township, Washington County..... | 4,046 | 3,758 | 38 | 15 | 148 | 1 | 17 | 69 | 83 | |
| Westline township, Redwood County..... | 178 | 165 | 2 | 0 | 8 | 0 | 0 | 3 | 1 | |
| West Newton township, Nicollet County..... | 423 | 422 | 0 | 0 | 0 | 0 | 1 | 0 | 2 | |
| Westport city, Pope County..... | 57 | 46 | 2 | 0 | 0 | 0 | 9 | 0 | 9 | |
| Westport township, Pope County..... | 278 | 266 | 1 | 0 | 8 | 0 | 2 | 1 | 3 | |
| West Roy Lake CDP, Mahnomen County.... | 74 | 8 | 0 | 62 | 0 | 0 | 0 | 4 | 0 | |
| West St. Paul city, Dakota County..... | 19,540 | 15,247 | 1,164 | 167 | 424 | 11 | 1,690 | 837 | 3,803 | |
| Westside township, Nobles County..... | 218 | 197 | 1 | 0 | 5 | 1 | 4 | 10 | 5 | |
| West Union city, Todd County..... | 111 | 110 | 0 | 0 | 0 | 0 | 0 | 1 | 0 | |
| West Union township, Todd County..... | 268 | 264 | 0 | 3 | 1 | 0 | 0 | 0 | 0 | |
| West Valley township, Marshall County..... | 132 | 127 | 0 | 0 | 2 | 0 | 0 | 3 | 1 | |
| Whalan city, Fillmore County..... | 63 | 63 | 0 | 0 | 0 | 0 | 0 | 0 | 0 | |
| Wheatland township, Rice County..... | 1,237 | 1,190 | 6 | 2 | 19 | 5 | 1 | 14 | 15 | |
| Wheaton city, Traverse County..... | 1,424 | 1,387 | 8 | 10 | 1 | 1 | 3 | 14 | 22 | |
| Wheeler township, Lake of the Woods County..... | 281 | 272 | 0 | 4 | 0 | 0 | 2 | 3 | 4 | |
| Wheeling township, Rice County..... | 551 | 535 | 0 | 0 | 2 | 1 | 11 | 2 | 14 | |
| Whipholt CDP, Cass County..... | 99 | 97 | 0 | 2 | 0 | 0 | 0 | 0 | 0 | |
| White township, St. Louis County..... | 3,229 | 3,157 | 6 | 17 | 9 | 0 | 1 | 39 | 18 | |
| White Bear township, Ramsey County..... | 10,949 | 10,352 | 80 | 41 | 239 | 6 | 70 | 161 | 266 | |
| White Bear Lake township, Pope County..... | 431 | 429 | 0 | 0 | 0 | 0 | 0 | 2 | 3 | |
| White Bear Lake city..... | 23,797 | 21,433 | 589 | 97 | 842 | 5 | 226 | 605 | 791 | |
| Ramsey County (part)..... | 23,394 | 21,045 | 577 | 97 | 840 | 5 | 226 | 604 | 788 | |
| Washington County (part)..... | 403 | 388 | 12 | 0 | 2 | 0 | 0 | 1 | 3 | |
| Whited township, Kanabec County..... | 926 | 899 | 3 | 10 | 4 | 0 | 3 | 7 | 9 | |
| White Earth CDP, Becker County..... | 580 | 29 | 0 | 517 | 1 | 0 | 1 | 32 | 22 | |
| White Earth township, Becker County..... | 828 | 191 | 0 | 572 | 1 | 0 | 1 | 63 | 23 | |
| Whiteface Reservoir UT, St. Louis County... | 473 | 467 | 0 | 1 | 1 | 0 | 0 | 4 | 2 | |
| Whitefield township, Kandiyohi County..... | 525 | 510 | 2 | 6 | 0 | 0 | 7 | 0 | 14 | |
| Whiteford township, Marshall County..... | 44 | 44 | 0 | 0 | 0 | 0 | 0 | 0 | 0 | |
| White Oak township, Hubbard County..... | 475 | 469 | 0 | 5 | 1 | 0 | 0 | 0 | 1 | |
| White Pine township, Aitkin County..... | 34 | 32 | 0 | 0 | 0 | 0 | 0 | 2 | 0 | |
| Whitewater township, Winona County..... | 198 | 186 | 4 | 0 | 0 | 0 | 1 | 7 | 7 | |
| Wilder city, Jackson County..... | 60 | 60 | 0 | 0 | 0 | 0 | 0 | 0 | 0 | |
| Wild Rice township, Norman County..... | 256 | 231 | 0 | 7 | 0 | 0 | 9 | 9 | 10 | |
| Wildwood township, Itasca County..... | 193 | 182 | 4 | 0 | 0 | 0 | 0 | 7 | 6 | |
| Wilkinson township, Cass County..... | 401 | 192 | 0 | 189 | 0 | 0 | 0 | 20 | 16 | |
| Willernie city, Washington County..... | 507 | 457 | 5 | 6 | 2 | 0 | 6 | 31 | 22 | |
| Williams township, Aitkin County..... | 144 | 136 | 2 | 0 | 0 | 0 | 0 | 6 | 0 | |
| Williams city, Lake of the Woods County..... | 191 | 182 | 2 | 1 | 5 | 0 | 1 | 0 | 1 | |
| Willmar city, Kandiyohi County..... | 19,610 | 17,037 | 933 | 93 | 111 | 15 | 1,066 | 355 | 4,099 | |
| Willmar township, Kandiyohi County..... | 513 | 498 | 5 | 2 | 3 | 0 | 0 | 5 | 18 | |
| Willow Lake township, Redwood County..... | 222 | 217 | 0 | 0 | 3 | 0 | 0 | 2 | 1 | |
| Willow River city, Pine County..... | 415 | 397 | 1 | 6 | 0 | 0 | 1 | 10 | 9 | |
| Willow Valley township, St. Louis County..... | 126 | 105 | 0 | 10 | 1 | 0 | 3 | 7 | 0 | |
| Wilma township, Pine County..... | 65 | 59 | 2 | 3 | 0 | 0 | 0 | 1 | 0 | |
| Wilmington township, Houston County..... | 434 | 427 | 4 | 1 | 0 | 0 | 0 | 2 | 5 | |
| Wilmont city, Nobles County..... | 339 | 325 | 7 | 1 | 2 | 0 | 1 | 3 | 4 | |
| Wilmont township, Nobles County..... | 184 | 184 | 0 | 0 | 0 | 0 | 0 | 0 | 0 | |
| Wilson township, Cass County..... | 645 | 620 | 2 | 9 | 3 | 0 | 2 | 9 | 5 | |
| Wilson township, Winona County..... | 1,177 | 1,153 | 2 | 3 | 5 | 0 | 3 | 11 | 15 | |
| Wilton city, Beltrami County..... | 204 | 187 | 0 | 3 | 3 | 0 | 0 | 11 | 2 | |
| Wilton township, Waseca County..... | 365 | 363 | 0 | 0 | 0 | 0 | 0 | 2 | 8 | |
| Winchester township, Norman County..... | 56 | 50 | 0 | 0 | 1 | 0 | 3 | 2 | 3 | |
| Windemere township, Pine County..... | 1,711 | 1,656 | 1 | 23 | 6 | 1 | 2 | 22 | 19 | |
| Windom city, Cottonwood County..... | 4,646 | 4,277 | 64 | 12 | 55 | 15 | 170 | 53 | 373 | |
| Windom township, Mower County..... | 606 | 569 | 0 | 0 | 1 | 0 | 29 | 7 | 68 | |
| Windsor township, Traverse County..... | 66 | 66 | 0 | 0 | 0 | 0 | 0 | 0 | 1 | |
| Winfield township, Renville County..... | 224 | 222 | 0 | 0 | 2 | 0 | 0 | 0 | 2 | |
| Winger city, Polk County..... | 220 | 212 | 0 | 5 | 1 | 0 | 0 | 2 | 0 | |
| Winger township, Polk County..... | 206 | 184 | 4 | 5 | 0 | 0 | 6 | 7 | 7 | |
| Wing River township, Wadena County..... | 468 | 446 | 0 | 4 | 3 | 0 | 0 | 15 | 8 | |
| Winnebago city, Faribault County..... | 1,437 | 1,372 | 2 | 9 | 2 | 0 | 37 | 15 | 108 | |
| Winnebago township, Houston County..... | 240 | 238 | 0 | 0 | 0 | 0 | 0 | 2 | 0 | |
| Winnebago City township, Faribault County. | 201 | 195 | 0 | 0 | 0 | 0 | 5 | 1 | 14 | |
| Winona city, Winona County..... | 27,592 | 25,664 | 528 | 73 | 808 | 2 | 147 | 370 | 460 | |
| Winsor township, Clearwater County..... | 90 | 86 | 1 | 1 | 2 | 0 | 0 | 0 | 0 | |

Table 4.

Race and Hispanic or Latino Origin: 2010—Con.

[For information on confidentiality protection, nonsampling error, and definitions, see Selected Appendixes at <www.census.gov/prod/cen2010/cph-1-a.pdf>]

| Not Hispanic or Latino | | | | | | | | | State County Place and County Subdivision |
|------------------------|----------|---------------------------------|---|-------|--|--------------------|-------------------------|--|---|
| Total | One race | | | | | | Two or More Races | | |
| | White | Black or African American | American Indian and Alaska Native | Asian | Native Hawaiian and Other Pacific Islander | Some Other Race | | | |
| | | | | | | | | PLACE AND COUNTY SUBDIVISION—Con. | |
| 228 | 227 | 1 | 0 | 0 | 0 | 0 | 0 | Westerheim township, Lyon County | |
| 125 | 121 | 0 | 0 | 2 | 0 | 0 | 2 | Western township, Otter Tail County | |
| 436 | 434 | 1 | 0 | 0 | 0 | 0 | 1 | Westfield township, Dodge County | |
| 295 | 288 | 0 | 1 | 0 | 0 | 0 | 6 | Westford township, Martin County | |
| 171 | 170 | 0 | 0 | 0 | 0 | 0 | 1 | West Heron Lake township, Jackson County | |
| | | | | | | | | West Lakeland township, Washington County | |
| 3,963 | 3,708 | 37 | 14 | 148 | 1 | 0 | 55 | Westline township, Redwood County | |
| 177 | 164 | 2 | 0 | 8 | 0 | 0 | 3 | West Newton township, Nicollet County | |
| 421 | 421 | 0 | 0 | 0 | 0 | 0 | 0 | Westport city, Pope County | |
| 48 | 46 | 2 | 0 | 0 | 0 | 0 | 0 | Westport township, Pope County | |
| 275 | 266 | 1 | 0 | 8 | 0 | 0 | 0 | West Roy Lake CDP, Mahnommen County | |
| 74 | 8 | 0 | 62 | 0 | 0 | 0 | 4 | West St. Paul city, Dakota County | |
| 15,737 | 13,658 | 1,098 | 127 | 419 | 8 | 15 | 412 | Westside township, Nobles County | |
| 213 | 197 | 1 | 0 | 5 | 0 | 0 | 10 | West Union city, Todd County | |
| 111 | 110 | 0 | 0 | 0 | 0 | 0 | 1 | West Union township, Todd County | |
| 268 | 264 | 0 | 3 | 1 | 0 | 0 | 0 | West Valley township, Marshall County | |
| 131 | 127 | 0 | 0 | 1 | 0 | 0 | 3 | Whalan city, Fillmore County | |
| 63 | 63 | 0 | 0 | 0 | 0 | 0 | 0 | Wheatland township, Rice County | |
| 1,222 | 1,177 | 6 | 2 | 18 | 5 | 0 | 14 | Wheaton city, Traverse County | |
| 1,402 | 1,368 | 7 | 10 | 1 | 1 | 1 | 14 | Wheeler township, Lake of the Woods County | |
| 277 | 271 | 0 | 4 | 0 | 0 | 0 | 2 | Wheeling township, Rice County | |
| 537 | 528 | 0 | 0 | 2 | 0 | 5 | 2 | Whipholt CDP, Cass County | |
| 99 | 97 | 0 | 2 | 0 | 0 | 0 | 0 | White township, St. Louis County | |
| 3,211 | 3,147 | 6 | 17 | 8 | 0 | 0 | 33 | White Bear township, Ramsey County | |
| 10,683 | 10,210 | 74 | 36 | 235 | 6 | 2 | 120 | White Bear Lake township, Pope County | |
| 428 | 426 | 0 | 0 | 0 | 0 | 0 | 2 | White Earth CDP, Becker County | |
| 23,006 | 20,976 | 582 | 82 | 839 | 5 | 19 | 503 | White Earth township, Becker County | |
| 22,606 | 20,591 | 570 | 82 | 837 | 5 | 19 | 502 | Whiteface Reservoir UT, St. Louis County | |
| 400 | 385 | 12 | 0 | 2 | 0 | 0 | 1 | Whitefield township, Kandiyohi County | |
| 917 | 892 | 3 | 10 | 4 | 0 | 1 | 7 | Whiteford township, Marshall County | |
| 558 | 29 | 0 | 498 | 0 | 0 | 1 | 30 | White Oak township, Hubbard County | |
| 805 | 191 | 0 | 552 | 0 | 0 | 1 | 61 | White Pine township, Aitkin County | |
| 471 | 465 | 0 | 1 | 1 | 0 | 0 | 4 | Whitewater township, Winona County | |
| 511 | 506 | 2 | 2 | 0 | 0 | 1 | 0 | Wilder city, Jackson County | |
| 44 | 44 | 0 | 0 | 0 | 0 | 0 | 0 | Wild Rice township, Norman County | |
| 474 | 469 | 0 | 4 | 1 | 0 | 0 | 0 | Wildwood township, Itasca County | |
| 34 | 32 | 0 | 0 | 0 | 0 | 0 | 2 | Wilkinson township, Cass County | |
| 191 | 185 | 0 | 0 | 0 | 0 | 0 | 6 | Willernie city, Washington County | |
| 60 | 60 | 0 | 0 | 0 | 0 | 0 | 0 | Williams township, Aitkin County | |
| 246 | 230 | 0 | 7 | 0 | 0 | 0 | 9 | Williams city, Lake of the Woods County | |
| 187 | 180 | 0 | 0 | 0 | 0 | 0 | 7 | Willmar city, Kandiyohi County | |
| 385 | 187 | 0 | 184 | 0 | 0 | 0 | 14 | Willmar township, Kandiyohi County | |
| 485 | 446 | 5 | 1 | 2 | 0 | 0 | 31 | Willow Lake township, Redwood County | |
| 144 | 136 | 2 | 0 | 0 | 0 | 0 | 6 | Willow River city, Pine County | |
| 190 | 181 | 2 | 1 | 5 | 0 | 1 | 0 | Willow Valley township, St. Louis County | |
| 15,511 | 14,192 | 908 | 80 | 106 | 14 | 19 | 192 | Wilma township, Pine County | |
| 495 | 484 | 5 | 1 | 3 | 0 | 0 | 2 | Wilmington township, Houston County | |
| 221 | 217 | 0 | 0 | 3 | 0 | 0 | 1 | Wilmont city, Nobles County | |
| 406 | 389 | 1 | 6 | 0 | 0 | 0 | 10 | Wilmont township, Nobles County | |
| 126 | 105 | 0 | 10 | 1 | 0 | 3 | 7 | Wilson township, Cass County | |
| 65 | 59 | 2 | 3 | 0 | 0 | 0 | 1 | Wilson township, Winona County | |
| 429 | 422 | 4 | 1 | 0 | 0 | 0 | 2 | Wilton city, Beltrami County | |
| 335 | 324 | 7 | 1 | 2 | 0 | 0 | 1 | Wilton township, Waseca County | |
| 184 | 184 | 0 | 0 | 0 | 0 | 0 | 0 | Winchester township, Norman County | |
| 640 | 617 | 2 | 9 | 3 | 0 | 0 | 9 | Windemere township, Pine County | |
| 1,162 | 1,143 | 0 | 2 | 5 | 0 | 1 | 11 | Windom city, Cottonwood County | |
| 202 | 185 | 0 | 3 | 3 | 0 | 0 | 11 | Windom township, Mower County | |
| 357 | 355 | 0 | 0 | 0 | 0 | 0 | 2 | Windsor township, Traverse County | |
| 53 | 50 | 0 | 0 | 1 | 0 | 0 | 2 | Winfield township, Renville County | |
| 1,692 | 1,645 | 1 | 22 | 6 | 1 | 0 | 17 | Winger city, Polk County | |
| 4,273 | 4,093 | 62 | 11 | 46 | 15 | 1 | 45 | Winger township, Polk County | |
| 538 | 536 | 0 | 0 | 1 | 0 | 0 | 1 | Wing River township, Wadena County | |
| 65 | 65 | 0 | 0 | 0 | 0 | 0 | 0 | Winnebago city, Faribault County | |
| 222 | 220 | 0 | 0 | 2 | 0 | 0 | 0 | Winnebago township, Houston County | |
| 220 | 212 | 0 | 5 | 1 | 0 | 0 | 2 | Winnebago City township, Faribault County | |
| 199 | 183 | 4 | 5 | 0 | 0 | 0 | 7 | Winona city, Winona County | |
| 460 | 438 | 0 | 4 | 3 | 0 | 0 | 15 | Winsor township, Clearwater County | |
| 1,329 | 1,307 | 2 | 6 | 2 | 0 | 0 | 12 | | |
| 240 | 238 | 0 | 0 | 0 | 0 | 0 | 2 | | |
| 187 | 187 | 0 | 0 | 0 | 0 | 0 | 0 | | |
| 27,132 | 25,388 | 527 | 63 | 805 | 2 | 22 | 325 | | |
| 90 | 86 | 1 | 1 | 2 | 0 | 0 | 0 | | |

Table 4.

Race and Hispanic or Latino Origin: 2010—Con.

[For information on confidentiality protection, nonsampling error, and definitions, see Selected Appendixes at <www.census.gov/prod/cen2010/cph-1-a.pdf>]

| State County Place and County Subdivision | Total population | Race | | | | | | | Two or More Races | Hispanic or Latino (of any race) |
|--|---------------------|----------|---------------------------------|---|-------|--|--------------------|-------|-------------------------|--|
| | | One race | | | | | | | | |
| | | White | Black or African American | American Indian and Alaska Native | Asian | Native Hawaiian and Other Pacific Islander | Some Other Race | | | |
| PLACE AND COUNTY SUBDIVISION—Con. | | | | | | | | | | |
| Winsted city, McLeod County..... | 2,355 | 2,296 | 11 | 8 | 2 | 3 | 21 | 14 | 43 | |
| Winsted township, McLeod County..... | 968 | 958 | 1 | 2 | 0 | 0 | 1 | 6 | 20 | |
| Winthrop city, Sibley County..... | 1,399 | 1,306 | 7 | 10 | 7 | 0 | 54 | 15 | 104 | |
| Winton city, St. Louis County..... | 172 | 170 | 0 | 0 | 0 | 0 | 0 | 2 | 0 | |
| Wirt township, Itasca County..... | 106 | 101 | 0 | 3 | 0 | 0 | 0 | 2 | 0 | |
| Wisconsin township, Jackson County..... | 233 | 233 | 0 | 0 | 0 | 0 | 0 | 0 | 4 | |
| Wiscoy township, Winona County..... | 361 | 352 | 0 | 2 | 6 | 0 | 0 | 1 | 2 | |
| Wolf Lake city, Becker County..... | 57 | 55 | 0 | 0 | 0 | 0 | 0 | 2 | 0 | |
| Wolf Lake township, Becker County..... | 242 | 238 | 1 | 2 | 0 | 0 | 0 | 1 | 3 | |
| Wolford township, Crow Wing County..... | 379 | 369 | 2 | 4 | 2 | 2 | 0 | 0 | 9 | |
| Wolverton city, Wilkin County..... | 142 | 136 | 0 | 0 | 0 | 0 | 0 | 6 | 0 | |
| Wolverton township, Wilkin County..... | 128 | 128 | 0 | 0 | 0 | 0 | 0 | 0 | 0 | |
| Woodbury city, Washington County..... | 61,961 | 50,462 | 3,487 | 171 | 5,660 | 15 | 592 | 1,574 | 2,329 | |
| Wood Lake city, Yellow Medicine County..... | 439 | 406 | 0 | 20 | 0 | 0 | 7 | 6 | 33 | |
| Wood Lake township, Yellow Medicine County..... | 231 | 225 | 0 | 2 | 1 | 0 | 0 | 3 | 7 | |
| Woodland city, Hennepin County..... | 437 | 429 | 1 | 0 | 2 | 0 | 1 | 4 | 10 | |
| Woodland township, Wright County..... | 1,082 | 1,045 | 6 | 2 | 7 | 0 | 13 | 9 | 19 | |
| Woodrow township, Beltrami County..... | 73 | 72 | 0 | 1 | 0 | 0 | 0 | 0 | 0 | |
| Woodrow township, Cass County..... | 611 | 603 | 0 | 1 | 2 | 0 | 0 | 5 | 1 | |
| Woods township, Chippewa County..... | 227 | 216 | 1 | 0 | 0 | 5 | 5 | 0 | 5 | |
| Woodside township, Otter Tail County..... | 277 | 269 | 0 | 1 | 0 | 0 | 3 | 4 | 5 | |
| Woodside township, Polk County..... | 505 | 489 | 0 | 9 | 0 | 0 | 0 | 7 | 1 | |
| Woodstock city, Pipestone County..... | 124 | 122 | 0 | 1 | 1 | 0 | 0 | 0 | 0 | |
| Woodville township, Waseca County..... | 1,332 | 1,310 | 2 | 4 | 5 | 1 | 7 | 3 | 27 | |
| Workman township, Aitkin County..... | 207 | 199 | 0 | 6 | 0 | 0 | 0 | 2 | 1 | |
| Worthington city, Nobles County..... | 12,764 | 7,936 | 698 | 91 | 1,104 | 9 | 2,620 | 306 | 4,521 | |
| Worthington township, Nobles County..... | 328 | 309 | 1 | 0 | 7 | 0 | 11 | 0 | 19 | |
| Wrenshall city, Carlton County..... | 399 | 383 | 0 | 7 | 0 | 0 | 0 | 9 | 0 | |
| Wrenshall township, Carlton County..... | 382 | 368 | 2 | 7 | 0 | 0 | 0 | 5 | 5 | |
| Wright city, Carlton County..... | 127 | 124 | 0 | 1 | 1 | 0 | 0 | 1 | 0 | |
| Wright township, Marshall County..... | 116 | 116 | 0 | 0 | 0 | 0 | 0 | 0 | 0 | |
| Wuori township, St. Louis County..... | 572 | 552 | 1 | 5 | 7 | 0 | 0 | 7 | 0 | |
| Wyandotte township, Pennington County..... | 130 | 113 | 2 | 12 | 0 | 0 | 0 | 3 | 2 | |
| Wyanett township, Isanti County..... | 1,729 | 1,670 | 5 | 10 | 7 | 0 | 2 | 35 | 21 | |
| Wykeham township, Todd County..... | 409 | 391 | 0 | 1 | 5 | 0 | 2 | 10 | 12 | |
| Wykoff city, Fillmore County..... | 444 | 439 | 1 | 1 | 1 | 0 | 0 | 2 | 0 | |
| Wyllie township, Red Lake County..... | 65 | 65 | 0 | 0 | 0 | 0 | 0 | 0 | 0 | |
| Wyoming city, Chisago County..... | 7,791 | 7,526 | 28 | 29 | 72 | 0 | 30 | 106 | 130 | |
| Yellow Bank township, Lac qui Parle County..... | 159 | 157 | 0 | 0 | 0 | 0 | 0 | 2 | 0 | |
| York township, Fillmore County..... | 368 | 366 | 0 | 0 | 0 | 0 | 0 | 2 | 0 | |
| Young America township, Carver County..... | 715 | 704 | 1 | 0 | 5 | 0 | 1 | 4 | 2 | |
| Yucatan township, Houston County..... | 323 | 315 | 0 | 2 | 0 | 0 | 0 | 6 | 1 | |
| Zemple city, Itasca County..... | 93 | 87 | 0 | 5 | 0 | 0 | 0 | 1 | 0 | |
| Zimmerman city, Sherburne County..... | 5,228 | 4,989 | 51 | 34 | 46 | 0 | 18 | 90 | 97 | |
| Zion township, Stearns County..... | 335 | 334 | 0 | 0 | 0 | 0 | 0 | 1 | 6 | |
| Zippel township, Lake of the Woods County..... | 118 | 116 | 0 | 0 | 1 | 0 | 0 | 1 | 0 | |
| Zumbro township, Wabasha County..... | 722 | 712 | 4 | 0 | 4 | 0 | 1 | 1 | 3 | |
| Zumbro Falls city, Wabasha County..... | 207 | 194 | 2 | 0 | 0 | 0 | 0 | 11 | 1 | |
| Zumbrota city, Goodhue County..... | 3,252 | 3,117 | 22 | 15 | 24 | 0 | 18 | 56 | 53 | |
| Zumbrota township, Goodhue County..... | 586 | 567 | 2 | 9 | 2 | 0 | 4 | 2 | 11 | |

Table 4.

Race and Hispanic or Latino Origin: 2010—Con.

[For information on confidentiality protection, nonsampling error, and definitions, see Selected Appendixes at <www.census.gov/prod/cen2010/cph-1-a.pdf>]

| Not Hispanic or Latino | | | | | | | | State County Place and County Subdivision |
|-----------------------------------|----------|---------------------------------|--|-------|--|--------------------|-------------------------|---|
| Total | One race | | | | | | Two or More Races | |
| | White | Black or African American | American Indian and Alaska Native | Asian | Native Hawaiian and Other Pacific Islander | Some Other Race | | |
| | | | | | | | | |
| PLACE AND COUNTY SUBDIVISION—Con. | | | | | | | | |
| 2,312 | 2,277 | 11 | 8 | 2 | 3 | 0 | 11 | Winsted city, McLeod County |
| 948 | 941 | 1 | 1 | 0 | 0 | 0 | 5 | Winsted township, McLeod County |
| 1,295 | 1,263 | 7 | 6 | 6 | 0 | 0 | 13 | Winthrop city, Sibley County |
| 172 | 170 | 0 | 0 | 0 | 0 | 0 | 2 | Winton city, St. Louis County |
| 106 | 101 | 0 | 3 | 0 | 0 | 0 | 2 | Wirt township, Itasca County |
| 229 | 229 | 0 | 0 | 0 | 0 | 0 | 0 | Wisconsin township, Jackson County |
| 359 | 352 | 0 | 0 | 6 | 0 | 0 | 1 | Wiscoy township, Winona County |
| 57 | 55 | 0 | 0 | 0 | 0 | 0 | 2 | Wolf Lake city, Becker County |
| 239 | 235 | 1 | 2 | 0 | 0 | 0 | 1 | Wolf Lake township, Becker County |
| 370 | 361 | 1 | 4 | 2 | 2 | 0 | 0 | Wolford township, Crow Wing County |
| 142 | 136 | 0 | 0 | 0 | 0 | 0 | 6 | Wolverton city, Wilkin County |
| 128 | 128 | 0 | 0 | 0 | 0 | 0 | 0 | Wolverton township, Wilkin County |
| 59,632 | 49,016 | 3,392 | 147 | 5,645 | 15 | 68 | 1,349 | Woodbury city, Washington County |
| 406 | 390 | 0 | 13 | 0 | 0 | 0 | 3 | Wood Lake city, Yellow Medicine County |
| 224 | 218 | 0 | 2 | 1 | 0 | 0 | 3 | Wood Lake township, Yellow Medicine County |
| 427 | 420 | 1 | 0 | 2 | 0 | 0 | 4 | Woodland city, Hennepin County |
| 1,063 | 1,039 | 6 | 2 | 7 | 0 | 0 | 9 | Woodland township, Wright County |
| 73 | 72 | 0 | 1 | 0 | 0 | 0 | 0 | Woodrow township, Beltrami County |
| 610 | 602 | 0 | 1 | 2 | 0 | 0 | 5 | Woodrow township, Cass County |
| 222 | 216 | 1 | 0 | 0 | 5 | 0 | 0 | Woods township, Chippewa County |
| 272 | 269 | 0 | 0 | 0 | 0 | 2 | 1 | Woodside township, Otter Tail County |
| 504 | 488 | 0 | 9 | 0 | 0 | 0 | 7 | Woodside township, Polk County |
| 124 | 122 | 0 | 1 | 1 | 0 | 0 | 0 | Woodstock city, Pipestone County |
| 1,305 | 1,290 | 2 | 4 | 5 | 1 | 0 | 3 | Woodville township, Waseca County |
| 206 | 198 | 0 | 6 | 0 | 0 | 0 | 2 | Workman township, Aitkin County |
| 8,243 | 6,238 | 682 | 51 | 1,081 | 7 | 21 | 163 | Worthington city, Nobles County |
| 309 | 301 | 1 | 0 | 7 | 0 | 0 | 0 | Worthington township, Nobles County |
| 399 | 383 | 0 | 7 | 0 | 0 | 0 | 9 | Wrenshall city, Carlton County |
| 377 | 363 | 2 | 7 | 0 | 0 | 0 | 5 | Wrenshall township, Carlton County |
| 127 | 124 | 0 | 1 | 1 | 0 | 0 | 1 | Wright city, Carlton County |
| 116 | 116 | 0 | 0 | 0 | 0 | 0 | 0 | Wright township, Marshall County |
| 572 | 552 | 1 | 5 | 7 | 0 | 0 | 7 | Wuori township, St. Louis County |
| 128 | 112 | 2 | 12 | 0 | 0 | 0 | 2 | Wyandotte township, Pennington County |
| 1,708 | 1,652 | 5 | 10 | 7 | 0 | 0 | 34 | Wyanett township, Isanti County |
| 397 | 388 | 0 | 1 | 5 | 0 | 0 | 3 | Wykeham township, Todd County |
| 444 | 439 | 1 | 1 | 1 | 0 | 0 | 2 | Wykoff city, Fillmore County |
| 65 | 65 | 0 | 0 | 0 | 0 | 0 | 0 | Wyllie township, Red Lake County |
| 7,661 | 7,438 | 28 | 29 | 68 | 0 | 2 | 96 | Wyoming city, Chisago County |
| 159 | 157 | 0 | 0 | 0 | 0 | 0 | 2 | Yellow Bank township, Lac qui Parle County |
| 368 | 366 | 0 | 0 | 0 | 0 | 0 | 2 | York township, Fillmore County |
| 713 | 704 | 1 | 0 | 4 | 0 | 0 | 4 | Young America township, Carver County |
| 322 | 315 | 0 | 2 | 0 | 0 | 0 | 5 | Yucatan township, Houston County |
| 93 | 87 | 0 | 5 | 0 | 0 | 0 | 1 | Zemple city, Itasca County |
| 5,131 | 4,929 | 49 | 24 | 46 | 0 | 1 | 82 | Zimmerman city, Sherburne County |
| 329 | 329 | 0 | 0 | 0 | 0 | 0 | 0 | Zion township, Stearns County |
| 118 | 116 | 0 | 0 | 1 | 0 | 0 | 1 | Zippel township, Lake of the Woods County |
| 719 | 710 | 4 | 0 | 4 | 0 | 0 | 1 | Zumbro township, Wabasha County |
| 206 | 193 | 2 | 0 | 0 | 0 | 0 | 11 | Zumbro Falls city, Wabasha County |
| 3,199 | 3,093 | 21 | 9 | 24 | 0 | 1 | 51 | Zumbrota city, Goodhue County |
| 575 | 564 | 2 | 5 | 2 | 0 | 0 | 2 | Zumbrota township, Goodhue County |

Table 5.
Population for Selected Categories of Race: 2010

[For information on confidentiality protection, nonsampling error, and definitions, see Selected Appendixes at <www.census.gov/prod/cen2010/cph-1-a.pdf>]

| State County County Subdivision Place | Race in combination with one or more other races | | | | | | Race alone or in combination with one or more other races | | | | | |
|--|--|---------------------------------|---|--------|--|--------------------|---|---------------------------------|---|---------|--|--------------------|
| | White | Black or African American | American Indian and Alaska Native | Asian | Native Hawaiian and Other Pacific Islander | Some Other Race | White | Black or African American | American Indian and Alaska Native | Asian | Native Hawaiian and Other Pacific Islander | Some Other Race |
| Minnesota | 110,853 | 53,136 | 40,984 | 32,898 | 4,050 | 18,996 | 4,634,915 | 327,548 | 101,900 | 247,132 | 6,206 | 121,996 |
| Aitkin County..... | 200 | 53 | 126 | 27 | 8 | 13 | 15,694 | 110 | 516 | 54 | 12 | 34 |
| Aitkin city..... | 34 | 14 | 14 | 8 | 1 | 1 | 2,102 | 32 | 47 | 15 | 2 | 4 |
| Aitkin township..... | 12 | 2 | 8 | 2 | 0 | 0 | 852 | 2 | 12 | 2 | 0 | 0 |
| Ball Bluff township..... | 1 | 0 | 1 | 0 | 0 | 0 | 275 | 0 | 3 | 0 | 1 | 0 |
| Balsam township..... | 1 | 0 | 0 | 1 | 0 | 0 | 42 | 0 | 0 | 1 | 0 | 0 |
| Beaver township..... | 3 | 0 | 3 | 0 | 0 | 0 | 53 | 0 | 3 | 0 | 0 | 0 |
| Clark township..... | 0 | 0 | 0 | 0 | 0 | 0 | 153 | 0 | 13 | 1 | 0 | 2 |
| Cornish township..... | 0 | 0 | 0 | 0 | 0 | 0 | 27 | 1 | 0 | 0 | 0 | 0 |
| Davidson UT..... | 0 | 0 | 0 | 0 | 0 | 0 | 42 | 0 | 0 | 0 | 0 | 0 |
| Farm Island township..... | 9 | 0 | 2 | 3 | 0 | 4 | 1,090 | 5 | 2 | 6 | 0 | 5 |
| Fleming township..... | 3 | 1 | 1 | 0 | 0 | 1 | 312 | 1 | 1 | 0 | 0 | 1 |
| Glen township..... | 5 | 3 | 2 | 0 | 0 | 0 | 449 | 3 | 2 | 0 | 0 | 1 |
| Haugen township..... | 1 | 1 | 0 | 0 | 0 | 0 | 176 | 3 | 0 | 0 | 0 | 0 |
| Hazelton township..... | 3 | 2 | 1 | 0 | 0 | 0 | 837 | 3 | 6 | 1 | 0 | 0 |
| Hill City city..... | 18 | 7 | 11 | 0 | 0 | 0 | 616 | 8 | 27 | 0 | 0 | 0 |
| Hill Lake township..... | 3 | 0 | 2 | 0 | 1 | 0 | 423 | 4 | 3 | 1 | 1 | 1 |
| Idun township..... | 2 | 0 | 2 | 0 | 0 | 0 | 248 | 1 | 12 | 0 | 0 | 0 |
| Jevne township..... | 4 | 0 | 2 | 2 | 0 | 0 | 306 | 0 | 18 | 2 | 0 | 0 |
| Jewett UT..... | 0 | 0 | 0 | 0 | 0 | 0 | 46 | 0 | 1 | 0 | 0 | 0 |
| Kimberly township..... | 1 | 0 | 1 | 0 | 0 | 0 | 193 | 0 | 2 | 1 | 0 | 0 |
| Lakeside township..... | 1 | 0 | 1 | 0 | 0 | 0 | 459 | 0 | 5 | 0 | 0 | 0 |
| Lee township..... | 0 | 0 | 0 | 0 | 0 | 0 | 48 | 0 | 2 | 0 | 0 | 0 |
| Libby township..... | 0 | 0 | 0 | 0 | 0 | 0 | 43 | 0 | 2 | 0 | 0 | 0 |
| Logan township..... | 2 | 0 | 2 | 0 | 0 | 0 | 180 | 0 | 5 | 1 | 0 | 0 |
| McGrath city..... | 2 | 1 | 1 | 0 | 0 | 0 | 79 | 1 | 2 | 0 | 0 | 0 |
| McGregor city..... | 1 | 0 | 0 | 0 | 1 | 0 | 373 | 1 | 16 | 0 | 1 | 1 |
| McGregor township..... | 1 | 1 | 0 | 0 | 0 | 0 | 105 | 1 | 0 | 0 | 0 | 0 |
| Macville township..... | 6 | 0 | 6 | 0 | 0 | 0 | 200 | 0 | 10 | 0 | 0 | 2 |
| Malmo township..... | 1 | 0 | 1 | 0 | 0 | 0 | 334 | 0 | 2 | 1 | 1 | 0 |
| Millward township..... | 1 | 2 | 1 | 0 | 0 | 1 | 59 | 2 | 11 | 1 | 0 | 2 |
| Morrison township..... | 0 | 0 | 0 | 0 | 0 | 0 | 199 | 0 | 1 | 0 | 0 | 0 |
| Nordland township..... | 12 | 4 | 5 | 0 | 3 | 0 | 959 | 9 | 10 | 1 | 4 | 1 |
| Northeast Aitkin UT..... | 0 | 0 | 0 | 0 | 0 | 0 | 11 | 0 | 0 | 0 | 0 | 0 |
| Northwest Aitkin UT..... | 7 | 0 | 5 | 0 | 0 | 2 | 340 | 0 | 6 | 0 | 0 | 3 |
| Palisade city..... | 0 | 0 | 0 | 0 | 0 | 0 | 154 | 1 | 11 | 0 | 0 | 1 |
| Pliny township..... | 0 | 0 | 0 | 0 | 0 | 0 | 107 | 1 | 0 | 0 | 0 | 1 |
| Rice River township..... | 0 | 0 | 0 | 0 | 0 | 0 | 136 | 0 | 0 | 0 | 0 | 0 |
| Salo township..... | 0 | 0 | 0 | 0 | 0 | 0 | 102 | 0 | 0 | 0 | 0 | 0 |
| Seavey township..... | 1 | 0 | 1 | 0 | 0 | 0 | 61 | 0 | 1 | 0 | 0 | 0 |
| Shamrock township..... | 11 | 1 | 11 | 0 | 0 | 0 | 1,212 | 2 | 68 | 2 | 0 | 0 |
| Spalding township..... | 13 | 6 | 20 | 0 | 1 | 0 | 185 | 6 | 156 | 0 | 1 | 1 |
| Spencer township..... | 11 | 0 | 9 | 2 | 0 | 0 | 507 | 0 | 13 | 7 | 0 | 2 |
| Tamarack city..... | 1 | 0 | 1 | 0 | 0 | 0 | 93 | 0 | 2 | 0 | 0 | 0 |
| Turner township..... | 0 | 0 | 0 | 0 | 0 | 0 | 190 | 1 | 16 | 1 | 0 | 0 |
| Verdon township..... | 0 | 0 | 0 | 0 | 0 | 0 | 45 | 0 | 0 | 0 | 0 | 0 |
| Wagner township..... | 5 | 4 | 0 | 1 | 0 | 0 | 330 | 4 | 1 | 2 | 0 | 0 |
| Waukenabo township..... | 5 | 0 | 0 | 5 | 0 | 4 | 302 | 12 | 1 | 5 | 0 | 5 |
| Wealthwood township..... | 9 | 0 | 9 | 0 | 0 | 0 | 262 | 0 | 14 | 0 | 0 | 1 |
| White Pine township..... | 2 | 0 | 1 | 1 | 0 | 0 | 34 | 0 | 1 | 1 | 0 | 0 |
| Williams township..... | 6 | 2 | 2 | 2 | 1 | 0 | 142 | 4 | 2 | 2 | 1 | 0 |
| Workman township..... | 2 | 2 | 0 | 0 | 0 | 0 | 201 | 2 | 6 | 0 | 0 | 0 |
| Anoka County | 7,752 | 3,515 | 2,685 | 2,463 | 219 | 1,143 | 295,554 | 18,018 | 4,942 | 15,331 | 323 | 5,932 |
| Andover city..... | 554 | 181 | 168 | 216 | 24 | 53 | 29,079 | 699 | 272 | 899 | 27 | 238 |
| Anoka city..... | 461 | 228 | 189 | 93 | 11 | 68 | 15,543 | 1,033 | 357 | 394 | 13 | 345 |
| Bethel city..... | 11 | 1 | 8 | 3 | 0 | 0 | 455 | 5 | 8 | 5 | 1 | 4 |
| Blaine city (part)..... | 1,432 | 527 | 453 | 551 | 40 | 192 | 49,477 | 2,659 | 758 | 5,019 | 54 | 865 |
| Centerville city..... | 56 | 14 | 27 | 33 | 0 | 13 | 3,633 | 25 | 42 | 137 | 0 | 29 |
| Circle Pines city..... | 97 | 40 | 35 | 32 | 0 | 13 | 4,621 | 127 | 57 | 191 | 0 | 34 |
| Columbia Heights city..... | 717 | 443 | 281 | 153 | 25 | 142 | 14,305 | 3,072 | 579 | 1,083 | 39 | 1,348 |
| Columbus city..... | 42 | 13 | 15 | 18 | 0 | 12 | 3,707 | 39 | 40 | 157 | 3 | 20 |
| Coon Rapids city..... | 1,738 | 897 | 574 | 484 | 48 | 244 | 54,585 | 4,281 | 1,012 | 2,641 | 64 | 966 |
| East Bethel city..... | 139 | 44 | 42 | 63 | 13 | 13 | 11,286 | 94 | 102 | 246 | 15 | 44 |
| Fridley city..... | 992 | 648 | 334 | 233 | 20 | 180 | 21,449 | 3,663 | 655 | 1,577 | 34 | 1,101 |
| Ham Lake city..... | 187 | 46 | 60 | 86 | 9 | 35 | 14,620 | 149 | 116 | 461 | 14 | 157 |
| Hilltop city..... | 38 | 18 | 23 | 6 | 2 | 13 | 566 | 102 | 35 | 26 | 2 | 64 |
| Lexington city..... | 52 | 19 | 19 | 17 | 0 | 0 | 1,852 | 75 | 42 | 79 | 2 | 54 |
| Lino Lakes city..... | 290 | 88 | 69 | 156 | 12 | 37 | 18,659 | 638 | 208 | 910 | 28 | 107 |
| Linwood township..... | 69 | 11 | 30 | 18 | 2 | 10 | 5,017 | 29 | 63 | 58 | 5 | 21 |
| Martin Lake CDP..... | 10 | 0 | 8 | 1 | 0 | 1 | 916 | 7 | 11 | 5 | 0 | 4 |
| Nowthen city..... | 40 | 17 | 19 | 8 | 0 | 5 | 4,316 | 56 | 43 | 64 | 0 | 11 |
| Oak Grove city..... | 102 | 28 | 44 | 36 | 0 | 16 | 7,792 | 68 | 65 | 186 | 0 | 41 |
| Ramsey city..... | 383 | 121 | 129 | 158 | 5 | 52 | 22,115 | 783 | 235 | 731 | 10 | 237 |
| St. Francis city (part)..... | 142 | 45 | 65 | 44 | 0 | 8 | 7,062 | 90 | 97 | 100 | 3 | 24 |
| Spring Lake Park city (part)..... | 210 | 86 | 101 | 55 | 8 | 37 | 5,415 | 331 | 156 | 367 | 9 | 222 |
| Becker County | 937 | 98 | 804 | 78 | 19 | 30 | 29,657 | 236 | 3,259 | 203 | 26 | 117 |
| Atlanta township..... | 7 | 1 | 0 | 6 | 0 | 0 | 114 | 2 | 1 | 7 | 0 | 2 |
| Audubon city..... | 11 | 2 | 13 | 0 | 0 | 0 | 496 | 11 | 24 | 1 | 0 | 0 |

Table 5.
Population for Selected Categories of Race: 2010—Con.

[For information on confidentiality protection, nonsampling error, and definitions, see Selected Appendixes at <www.census.gov/prod/cen2010/cph-1-a.pdf>]

| State County County Subdivision Place | Race in combination with one or more other races | | | | | | Race alone or in combination with one or more other races | | | | | |
|--|--|---------------------------------|---|-------|--|--------------------|---|---------------------------------|---|-------|--|--------------------|
| | White | Black or African American | American Indian and Alaska Native | Asian | Native Hawaiian and Other Pacific Islander | Some Other Race | White | Black or African American | American Indian and Alaska Native | Asian | Native Hawaiian and Other Pacific Islander | Some Other Race |
| Becker County—Con. | | | | | | | | | | | | |
| Audubon township..... | 11 | 0 | 7 | 4 | 0 | 0 | 527 | 11 | 17 | 4 | 0 | 0 |
| Burlington township..... | 43 | 6 | 33 | 0 | 0 | 4 | 1,511 | 10 | 52 | 5 | 1 | 9 |
| Callaway city..... | 29 | 1 | 28 | 0 | 0 | 0 | 148 | 3 | 112 | 0 | 0 | 0 |
| Callaway township..... | 13 | 0 | 11 | 2 | 0 | 0 | 217 | 2 | 79 | 2 | 0 | 0 |
| Carsonville township..... | 4 | 1 | 5 | 0 | 0 | 0 | 197 | 1 | 25 | 2 | 0 | 0 |
| Cormorant township..... | 6 | 0 | 5 | 0 | 0 | 1 | 1,026 | 0 | 11 | 3 | 0 | 5 |
| Cuba township..... | 3 | 0 | 0 | 3 | 0 | 0 | 271 | 2 | 2 | 4 | 0 | 1 |
| Detroit township..... | 61 | 11 | 45 | 3 | 0 | 3 | 1,943 | 21 | 109 | 16 | 0 | 6 |
| Detroit Lakes city..... | 232 | 33 | 187 | 36 | 9 | 13 | 7,993 | 95 | 562 | 103 | 14 | 62 |
| Eagle View township..... | 19 | 1 | 19 | 0 | 0 | 0 | 81 | 1 | 69 | 0 | 0 | 0 |
| Elbow Lake CDP (part)..... | 14 | 1 | 14 | 0 | 0 | 0 | 30 | 1 | 63 | 0 | 0 | 0 |
| Erie township..... | 33 | 7 | 26 | 3 | 0 | 0 | 1,602 | 9 | 56 | 10 | 0 | 1 |
| Evergreen township..... | 5 | 0 | 5 | 0 | 0 | 0 | 336 | 0 | 9 | 0 | 0 | 0 |
| Forest township..... | 12 | 0 | 12 | 0 | 0 | 0 | 76 | 0 | 12 | 1 | 0 | 0 |
| Frazee city..... | 58 | 7 | 48 | 2 | 3 | 3 | 1,247 | 28 | 117 | 10 | 3 | 6 |
| Green Valley township..... | 6 | 3 | 3 | 0 | 0 | 0 | 370 | 5 | 7 | 0 | 0 | 0 |
| Hamden township..... | 0 | 0 | 0 | 0 | 0 | 0 | 202 | 0 | 4 | 0 | 0 | 0 |
| Height of Land township..... | 18 | 0 | 13 | 5 | 0 | 0 | 669 | 0 | 15 | 7 | 0 | 0 |
| Holmesville township..... | 17 | 0 | 18 | 0 | 0 | 1 | 489 | 0 | 30 | 2 | 0 | 2 |
| Lake Eunice township..... | 29 | 2 | 26 | 1 | 0 | 0 | 1,514 | 7 | 41 | 2 | 0 | 3 |
| Lake Park city..... | 11 | 1 | 8 | 0 | 0 | 2 | 765 | 2 | 23 | 2 | 0 | 2 |
| Lake Park township..... | 2 | 0 | 1 | 1 | 0 | 0 | 479 | 0 | 3 | 1 | 0 | 0 |
| Lake View township..... | 31 | 7 | 26 | 2 | 0 | 0 | 1,630 | 9 | 71 | 6 | 0 | 3 |
| Maple Grove township..... | 55 | 0 | 52 | 3 | 0 | 0 | 197 | 0 | 309 | 4 | 0 | 0 |
| Ogema city..... | 27 | 2 | 27 | 1 | 0 | 0 | 98 | 2 | 112 | 1 | 0 | 0 |
| Osage township..... | 2 | 0 | 2 | 0 | 0 | 0 | 878 | 0 | 17 | 0 | 0 | 2 |
| Osage CDP..... | 0 | 0 | 0 | 0 | 0 | 0 | 312 | 0 | 11 | 0 | 0 | 0 |
| Pine Point township..... | 1 | 0 | 1 | 0 | 0 | 0 | 76 | 0 | 322 | 0 | 0 | 3 |
| Pine Point CDP..... | 1 | 0 | 1 | 0 | 0 | 0 | 14 | 0 | 322 | 0 | 0 | 3 |
| Riceville township..... | 8 | 0 | 8 | 0 | 0 | 0 | 79 | 0 | 8 | 0 | 0 | 4 |
| Richwood township..... | 25 | 6 | 21 | 4 | 6 | 0 | 626 | 7 | 49 | 4 | 7 | 0 |
| Round Lake township..... | 3 | 1 | 6 | 0 | 0 | 2 | 86 | 1 | 98 | 0 | 0 | 4 |
| Elbow Lake CDP (part)..... | 0 | 0 | 0 | 0 | 0 | 0 | 11 | 0 | 5 | 0 | 0 | 0 |
| Runeberg township..... | 8 | 1 | 7 | 0 | 0 | 0 | 483 | 1 | 10 | 0 | 0 | 0 |
| Savannah township..... | 2 | 0 | 0 | 0 | 1 | 1 | 163 | 0 | 0 | 0 | 1 | 1 |
| Shell Lake township..... | 1 | 0 | 1 | 0 | 0 | 0 | 276 | 0 | 18 | 0 | 0 | 0 |
| Silver Leaf township..... | 1 | 0 | 1 | 0 | 0 | 0 | 531 | 0 | 4 | 0 | 0 | 0 |
| Spring Creek township..... | 13 | 1 | 13 | 0 | 0 | 0 | 102 | 1 | 25 | 0 | 0 | 0 |
| Spruce Grove township..... | 12 | 3 | 9 | 1 | 0 | 0 | 404 | 3 | 9 | 2 | 0 | 0 |
| Sugar Bush township..... | 45 | 0 | 45 | 0 | 0 | 0 | 382 | 0 | 167 | 0 | 0 | 0 |
| Toad Lake township..... | 6 | 0 | 6 | 0 | 0 | 0 | 526 | 0 | 17 | 2 | 0 | 0 |
| Two Inlets township..... | 1 | 0 | 1 | 0 | 0 | 0 | 210 | 0 | 4 | 0 | 0 | 0 |
| Walworth township..... | 0 | 0 | 0 | 0 | 0 | 0 | 87 | 0 | 0 | 0 | 0 | 0 |
| White Earth township..... | 63 | 1 | 62 | 1 | 0 | 0 | 254 | 1 | 634 | 2 | 0 | 1 |
| White Earth CDP..... | 32 | 0 | 31 | 1 | 0 | 0 | 61 | 0 | 548 | 2 | 0 | 1 |
| Wolf Lake city..... | 2 | 0 | 2 | 0 | 0 | 0 | 57 | 0 | 2 | 0 | 0 | 0 |
| Wolf Lake township..... | 1 | 0 | 1 | 0 | 0 | 0 | 239 | 1 | 3 | 0 | 0 | 0 |
| Beltrami County..... | 1,246 | 289 | 1,070 | 154 | 13 | 44 | 34,605 | 551 | 10,074 | 463 | 31 | 157 |
| Alaska township..... | 3 | 1 | 2 | 0 | 0 | 0 | 203 | 1 | 16 | 0 | 0 | 0 |
| Battle township..... | 2 | 0 | 0 | 2 | 0 | 0 | 46 | 0 | 0 | 2 | 0 | 0 |
| Bemidji city..... | 529 | 155 | 460 | 48 | 6 | 16 | 11,452 | 310 | 1,983 | 235 | 14 | 62 |
| Bemidji township..... | 105 | 34 | 89 | 8 | 1 | 2 | 2,894 | 57 | 276 | 18 | 1 | 11 |
| Benville township..... | 0 | 0 | 0 | 0 | 0 | 0 | 83 | 0 | 0 | 3 | 0 | 0 |
| Birch township..... | 0 | 0 | 0 | 0 | 0 | 0 | 108 | 0 | 10 | 0 | 0 | 0 |
| Blackduck city..... | 32 | 8 | 25 | 2 | 1 | 1 | 734 | 11 | 61 | 6 | 2 | 7 |
| Brook Lake UT..... | 13 | 1 | 14 | 0 | 0 | 0 | 157 | 2 | 88 | 0 | 0 | 0 |
| Buzzle township..... | 5 | 0 | 3 | 0 | 0 | 2 | 299 | 3 | 9 | 0 | 0 | 4 |
| Cormant township..... | 1 | 0 | 1 | 0 | 0 | 0 | 157 | 0 | 2 | 0 | 0 | 0 |
| Durand township..... | 3 | 4 | 3 | 0 | 0 | 0 | 197 | 7 | 10 | 0 | 0 | 0 |
| Eckles township..... | 84 | 25 | 81 | 13 | 0 | 0 | 1,338 | 32 | 233 | 18 | 1 | 0 |
| Frohn township..... | 38 | 0 | 31 | 5 | 0 | 2 | 1,330 | 0 | 121 | 11 | 0 | 9 |
| Funkley city..... | 1 | 0 | 1 | 0 | 0 | 0 | 5 | 0 | 1 | 0 | 0 | 0 |
| Grant Valley township..... | 75 | 11 | 48 | 25 | 0 | 0 | 1,870 | 18 | 179 | 37 | 1 | 4 |
| Hagal township..... | 4 | 0 | 3 | 1 | 0 | 0 | 364 | 0 | 3 | 8 | 0 | 1 |
| Hamre township..... | 0 | 0 | 0 | 0 | 0 | 0 | 13 | 0 | 0 | 0 | 0 | 0 |
| Hines township..... | 11 | 2 | 7 | 1 | 1 | 0 | 668 | 5 | 17 | 5 | 5 | 0 |
| Hornet township..... | 7 | 0 | 7 | 0 | 0 | 0 | 231 | 0 | 8 | 0 | 0 | 0 |
| Jones township..... | 3 | 1 | 1 | 1 | 0 | 0 | 270 | 1 | 6 | 3 | 0 | 0 |
| Kelliher city..... | 1 | 0 | 0 | 0 | 0 | 1 | 244 | 0 | 14 | 1 | 0 | 4 |
| Kelliher township..... | 0 | 0 | 0 | 0 | 0 | 0 | 124 | 0 | 5 | 0 | 0 | 1 |
| Lammers township..... | 25 | 7 | 18 | 0 | 0 | 0 | 581 | 7 | 27 | 0 | 0 | 2 |
| Langor township..... | 3 | 0 | 3 | 0 | 0 | 0 | 213 | 0 | 3 | 0 | 0 | 0 |
| Lee township..... | 1 | 0 | 1 | 0 | 0 | 0 | 50 | 1 | 1 | 0 | 0 | 0 |
| Liberty township..... | 32 | 3 | 26 | 7 | 1 | 0 | 700 | 3 | 46 | 16 | 1 | 0 |
| Lower Red Lake UT..... | 45 | 8 | 62 | 4 | 1 | 8 | 102 | 17 | 5,712 | 7 | 1 | 15 |
| Little Rock CDP..... | 10 | 1 | 13 | 1 | 0 | 1 | 15 | 1 | 1,203 | 1 | 0 | 1 |
| Ponemah CDP..... | 2 | 0 | 2 | 0 | 0 | 0 | 6 | 2 | 717 | 0 | 0 | 1 |
| Redby CDP..... | 6 | 0 | 14 | 3 | 0 | 5 | 25 | 0 | 1,311 | 6 | 0 | 6 |
| Red Lake CDP..... | 8 | 7 | 14 | 0 | 1 | 2 | 25 | 11 | 1,705 | 0 | 1 | 5 |

Table 5.
Population for Selected Categories of Race: 2010—Con.

[For information on confidentiality protection, nonsampling error, and definitions, see Selected Appendixes at <www.census.gov/prod/cen2010/cph-1-a.pdf>]

| State County County Subdivision Place | Race in combination with one or more other races | | | | | | Race alone or in combination with one or more other races | | | | | |
|--|--|---------------------------------|---|------------|--|--------------------|---|---------------------------------|---|--------------|--|--------------------|
| | White | Black or African American | American Indian and Alaska Native | Asian | Native Hawaiian and Other Pacific Islander | Some Other Race | White | Black or African American | American Indian and Alaska Native | Asian | Native Hawaiian and Other Pacific Islander | Some Other Race |
| Beltrami County—Con. | | | | | | | | | | | | |
| Maple Ridge township..... | 0 | 0 | 0 | 0 | 0 | 0 | 102 | 0 | 2 | 0 | 0 | 0 |
| Minnie township..... | 0 | 0 | 0 | 0 | 0 | 0 | 26 | 0 | 0 | 0 | 0 | 0 |
| Moose Lake township..... | 6 | 1 | 11 | 0 | 0 | 5 | 213 | 3 | 16 | 0 | 0 | 6 |
| Nebish township..... | 7 | 0 | 7 | 0 | 0 | 0 | 288 | 1 | 8 | 0 | 0 | 0 |
| North Beltrami UT..... | 1 | 0 | 1 | 0 | 0 | 0 | 34 | 0 | 1 | 0 | 0 | 0 |
| Northern township..... | 90 | 14 | 58 | 18 | 2 | 0 | 4,325 | 45 | 303 | 49 | 5 | 21 |
| O'Brien township..... | 1 | 0 | 1 | 0 | 0 | 0 | 57 | 1 | 1 | 0 | 0 | 0 |
| Port Hope township..... | 5 | 3 | 4 | 0 | 0 | 0 | 653 | 4 | 20 | 3 | 0 | 0 |
| Quiring township..... | 1 | 0 | 1 | 0 | 0 | 0 | 69 | 0 | 2 | 0 | 0 | 0 |
| Roosevelt township..... | 4 | 0 | 5 | 1 | 0 | 0 | 217 | 0 | 12 | 1 | 0 | 0 |
| Shooks township..... | 5 | 0 | 5 | 0 | 0 | 0 | 187 | 2 | 5 | 0 | 0 | 0 |
| Shotley township..... | 0 | 0 | 0 | 0 | 0 | 0 | 35 | 0 | 0 | 0 | 0 | 0 |
| Shotley Brook UT..... | 0 | 0 | 0 | 0 | 0 | 0 | 25 | 0 | 0 | 0 | 0 | 0 |
| Solway city..... | 3 | 0 | 3 | 0 | 0 | 0 | 96 | 0 | 3 | 0 | 0 | 0 |
| Spruce Grove township..... | 0 | 0 | 0 | 0 | 0 | 0 | 55 | 0 | 0 | 0 | 0 | 0 |
| Steenerson township..... | 2 | 1 | 2 | 1 | 0 | 0 | 20 | 1 | 4 | 1 | 0 | 0 |
| Sugar Bush township..... | 8 | 2 | 5 | 1 | 0 | 0 | 184 | 2 | 68 | 1 | 0 | 0 |
| Summit township..... | 6 | 1 | 4 | 3 | 0 | 0 | 246 | 1 | 7 | 4 | 0 | 0 |
| Taylor township..... | 2 | 0 | 0 | 2 | 0 | 0 | 102 | 0 | 1 | 3 | 0 | 0 |
| Ten Lake township..... | 31 | 5 | 39 | 3 | 0 | 4 | 366 | 6 | 687 | 3 | 0 | 5 |
| Tenstrike city..... | 3 | 1 | 2 | 0 | 0 | 0 | 194 | 1 | 9 | 0 | 0 | 0 |
| Turtle Lake township..... | 19 | 0 | 12 | 6 | 0 | 1 | 1,176 | 3 | 19 | 15 | 0 | 1 |
| Turtle River city..... | 0 | 0 | 0 | 0 | 0 | 0 | 76 | 0 | 1 | 0 | 0 | 0 |
| Turtle River township..... | 16 | 0 | 14 | 0 | 0 | 2 | 1,032 | 5 | 52 | 8 | 0 | 4 |
| Upper Red Lake UT..... | 1 | 0 | 1 | 0 | 0 | 0 | 6 | 0 | 9 | 0 | 0 | 0 |
| Waskish township..... | 1 | 1 | 0 | 0 | 0 | 0 | 118 | 1 | 0 | 0 | 0 | 0 |
| Wilton city..... | 11 | 0 | 9 | 2 | 0 | 0 | 198 | 0 | 12 | 5 | 0 | 0 |
| Woodrow township..... | 0 | 0 | 0 | 0 | 0 | 0 | 72 | 0 | 1 | 0 | 0 | 0 |
| Benton County..... | 587 | 282 | 185 | 151 | 19 | 51 | 36,935 | 1,031 | 344 | 576 | 23 | 202 |
| Alberta township..... | 2 | 0 | 2 | 0 | 0 | 0 | 816 | 0 | 3 | 0 | 0 | 1 |
| Foley city..... | 25 | 4 | 20 | 1 | 1 | 0 | 2,568 | 24 | 27 | 4 | 1 | 5 |
| Gilman city..... | 0 | 0 | 0 | 0 | 0 | 0 | 224 | 0 | 0 | 0 | 0 | 0 |
| Gilmanton township..... | 2 | 2 | 0 | 0 | 0 | 0 | 839 | 3 | 0 | 1 | 0 | 0 |
| Glendorado township..... | 0 | 0 | 0 | 0 | 0 | 0 | 757 | 0 | 3 | 1 | 0 | 1 |
| Graham township..... | 13 | 4 | 4 | 1 | 6 | 0 | 557 | 8 | 6 | 10 | 7 | 8 |
| Granite Ledge township..... | 2 | 0 | 2 | 0 | 0 | 0 | 737 | 1 | 3 | 4 | 0 | 0 |
| Langola township..... | 3 | 2 | 2 | 0 | 0 | 0 | 899 | 3 | 3 | 1 | 0 | 4 |
| Mayhew Lake township..... | 3 | 2 | 0 | 0 | 0 | 1 | 830 | 2 | 1 | 0 | 0 | 1 |
| Maywood township..... | 4 | 1 | 2 | 0 | 0 | 1 | 949 | 2 | 6 | 0 | 0 | 1 |
| Ronneby CDP..... | 0 | 0 | 0 | 0 | 0 | 0 | 67 | 0 | 0 | 0 | 0 | 0 |
| Minden township..... | 8 | 2 | 2 | 5 | 0 | 1 | 1,641 | 13 | 5 | 9 | 0 | 5 |
| Rice city..... | 24 | 5 | 4 | 8 | 6 | 2 | 1,265 | 8 | 6 | 9 | 6 | 6 |
| Royalton city (part)..... | 1 | 0 | 1 | 0 | 0 | 1 | 3 | 0 | 1 | 0 | 0 | 1 |
| St. Cloud city (part)..... | 201 | 121 | 61 | 48 | 2 | 20 | 5,518 | 660 | 115 | 262 | 2 | 74 |
| St. George township..... | 22 | 5 | 11 | 7 | 0 | 2 | 1,144 | 6 | 15 | 10 | 0 | 2 |
| Sartell city (part)..... | 27 | 17 | 6 | 5 | 0 | 0 | 2,192 | 28 | 10 | 31 | 0 | 13 |
| Sauk Rapids city..... | 221 | 111 | 57 | 62 | 4 | 19 | 12,346 | 261 | 122 | 211 | 6 | 72 |
| Sauk Rapids township..... | 4 | 0 | 1 | 3 | 0 | 0 | 578 | 0 | 3 | 5 | 1 | 1 |
| Watab township..... | 25 | 6 | 10 | 11 | 0 | 4 | 3,072 | 12 | 15 | 18 | 0 | 7 |
| Big Stone County..... | 41 | 12 | 16 | 12 | 0 | 5 | 5,216 | 23 | 38 | 16 | 0 | 20 |
| Akron township..... | 0 | 0 | 0 | 0 | 0 | 0 | 168 | 0 | 0 | 0 | 0 | 0 |
| Almond township..... | 1 | 0 | 1 | 0 | 0 | 0 | 107 | 1 | 1 | 2 | 0 | 0 |
| Artichoke township..... | 0 | 0 | 0 | 0 | 0 | 0 | 79 | 0 | 0 | 0 | 0 | 0 |
| Barry city..... | 0 | 0 | 0 | 0 | 0 | 0 | 16 | 0 | 0 | 0 | 0 | 0 |
| Big Stone township..... | 2 | 0 | 0 | 0 | 0 | 2 | 275 | 0 | 0 | 0 | 0 | 2 |
| Ortonville city (part)..... | 0 | 0 | 0 | 0 | 0 | 0 | 2 | 0 | 0 | 0 | 0 | 0 |
| Browns Valley township..... | 0 | 0 | 0 | 0 | 0 | 0 | 357 | 0 | 1 | 0 | 0 | 0 |
| Beardsley city..... | 0 | 0 | 0 | 0 | 0 | 0 | 232 | 0 | 1 | 0 | 0 | 0 |
| Clinton city..... | 0 | 0 | 0 | 0 | 0 | 0 | 447 | 0 | 0 | 0 | 0 | 2 |
| Correll city..... | 0 | 0 | 0 | 0 | 0 | 0 | 32 | 1 | 1 | 0 | 0 | 0 |
| Foster township..... | 1 | 1 | 0 | 0 | 0 | 0 | 112 | 1 | 0 | 0 | 0 | 0 |
| Graceville city..... | 0 | 0 | 0 | 0 | 0 | 0 | 576 | 0 | 0 | 1 | 0 | 0 |
| Graceville township..... | 1 | 0 | 1 | 0 | 0 | 0 | 196 | 1 | 1 | 0 | 0 | 0 |
| Malta township..... | 5 | 5 | 0 | 0 | 0 | 0 | 98 | 5 | 0 | 0 | 0 | 0 |
| Moonshine township..... | 0 | 0 | 0 | 0 | 0 | 0 | 126 | 1 | 4 | 0 | 0 | 0 |
| Johnson city..... | 0 | 0 | 0 | 0 | 0 | 0 | 29 | 0 | 0 | 0 | 0 | 0 |
| Odessa city..... | 0 | 0 | 0 | 0 | 0 | 0 | 135 | 0 | 0 | 0 | 0 | 0 |
| Odessa township..... | 1 | 1 | 0 | 0 | 0 | 0 | 132 | 1 | 0 | 0 | 0 | 0 |
| Ortonville township..... | 24 | 3 | 11 | 12 | 0 | 1 | 1,978 | 9 | 23 | 13 | 0 | 14 |
| Ortonville city (part)..... | 24 | 3 | 11 | 12 | 0 | 1 | 1,881 | 9 | 23 | 13 | 0 | 14 |
| Otre township..... | 1 | 0 | 0 | 0 | 0 | 1 | 87 | 0 | 0 | 0 | 0 | 1 |
| Prior township..... | 3 | 0 | 2 | 0 | 0 | 1 | 242 | 1 | 6 | 0 | 0 | 1 |
| Toqua township..... | 2 | 2 | 1 | 0 | 0 | 0 | 53 | 2 | 1 | 0 | 0 | 0 |
| Blue Earth County..... | 920 | 454 | 237 | 309 | 33 | 181 | 60,320 | 2,195 | 415 | 1,558 | 55 | 579 |
| Amboy city..... | 1 | 0 | 1 | 0 | 0 | 0 | 518 | 7 | 2 | 2 | 0 | 6 |
| Beauford township..... | 0 | 0 | 0 | 0 | 0 | 0 | 404 | 0 | 0 | 1 | 0 | 1 |
| Butternut Valley township..... | 1 | 0 | 0 | 0 | 0 | 1 | 317 | 1 | 0 | 2 | 0 | 6 |

Table 5.
Population for Selected Categories of Race: 2010—Con.

[For information on confidentiality protection, nonsampling error, and definitions, see Selected Appendixes at <www.census.gov/prod/cen2010/cph-1-a.pdf>]

| State County County Subdivision Place | Race in combination with one or more other races | | | | | | Race alone or in combination with one or more other races | | | | | |
|--|--|---------------------------------|---|-------|--|--------------------|---|---------------------------------|---|-------|--|--------------------|
| | White | Black or African American | American Indian and Alaska Native | Asian | Native Hawaiian and Other Pacific Islander | Some Other Race | White | Black or African American | American Indian and Alaska Native | Asian | Native Hawaiian and Other Pacific Islander | Some Other Race |
| Blue Earth County—Con. | | | | | | | | | | | | |
| Cambria township..... | 4 | 2 | 2 | 0 | 0 | 0 | 258 | 3 | 2 | 1 | 0 | 0 |
| Ceresco township..... | 4 | 1 | 4 | 0 | 0 | 1 | 227 | 5 | 6 | 5 | 0 | 1 |
| Danville township..... | 2 | 0 | 0 | 2 | 0 | 0 | 239 | 0 | 0 | 3 | 0 | 0 |
| Decoria township..... | 6 | 2 | 3 | 1 | 0 | 0 | 1,100 | 3 | 4 | 3 | 0 | 0 |
| Eagle Lake city..... | 36 | 10 | 13 | 10 | 0 | 7 | 2,349 | 43 | 20 | 29 | 0 | 21 |
| Garden City township..... | 4 | 0 | 1 | 3 | 0 | 0 | 688 | 0 | 2 | 3 | 0 | 0 |
| Garden City CDP..... | 0 | 0 | 0 | 0 | 0 | 0 | 255 | 0 | 0 | 0 | 0 | 0 |
| Good Thunder city..... | 2 | 0 | 1 | 1 | 0 | 0 | 574 | 8 | 2 | 1 | 0 | 0 |
| Jamestown township..... | 5 | 4 | 3 | 0 | 0 | 0 | 691 | 5 | 3 | 1 | 0 | 0 |
| Judson township..... | 0 | 0 | 0 | 0 | 0 | 0 | 552 | 1 | 0 | 1 | 0 | 0 |
| Lake Crystal city..... | 16 | 8 | 2 | 5 | 3 | 3 | 2,496 | 28 | 8 | 22 | 5 | 9 |
| Le Ray township..... | 6 | 2 | 1 | 3 | 0 | 0 | 739 | 3 | 1 | 8 | 0 | 1 |
| Lime township..... | 15 | 9 | 1 | 9 | 2 | 8 | 1,348 | 33 | 2 | 22 | 2 | 10 |
| Lincoln township..... | 1 | 0 | 1 | 0 | 0 | 0 | 199 | 0 | 1 | 1 | 0 | 0 |
| Lyra township..... | 1 | 0 | 1 | 1 | 0 | 1 | 322 | 0 | 4 | 2 | 0 | 1 |
| McPherson township..... | 7 | 3 | 0 | 2 | 2 | 0 | 458 | 4 | 1 | 6 | 3 | 1 |
| Madison Lake city..... | 4 | 2 | 3 | 3 | 0 | 0 | 987 | 7 | 9 | 8 | 1 | 11 |
| Mankato city (part)..... | 724 | 381 | 185 | 243 | 25 | 142 | 36,074 | 1,964 | 317 | 1,337 | 41 | 460 |
| Mankato township..... | 21 | 6 | 5 | 4 | 0 | 6 | 1,910 | 18 | 8 | 38 | 0 | 16 |
| Mapleton city..... | 19 | 7 | 4 | 8 | 0 | 2 | 1,730 | 21 | 6 | 16 | 1 | 2 |
| Mapleton township..... | 2 | 0 | 1 | 1 | 0 | 0 | 305 | 2 | 1 | 4 | 0 | 0 |
| Medo township..... | 1 | 1 | 0 | 0 | 0 | 0 | 364 | 1 | 0 | 0 | 0 | 0 |
| Minnesota Lake city (part)..... | 0 | 0 | 0 | 0 | 0 | 0 | 4 | 0 | 0 | 0 | 0 | 0 |
| North Mankato city (part)..... | 0 | 0 | 0 | 0 | 0 | 0 | 0 | 0 | 0 | 0 | 0 | 0 |
| Pemberton city..... | 1 | 0 | 1 | 0 | 0 | 0 | 243 | 0 | 1 | 1 | 0 | 3 |
| Pleasant Mound township..... | 0 | 0 | 0 | 0 | 0 | 0 | 208 | 0 | 0 | 0 | 0 | 6 |
| Rapidan township..... | 1 | 0 | 1 | 0 | 0 | 0 | 1,098 | 0 | 1 | 3 | 0 | 0 |
| St. Clair city..... | 13 | 6 | 1 | 1 | 0 | 5 | 856 | 16 | 2 | 1 | 1 | 5 |
| Shelby township..... | 3 | 0 | 1 | 0 | 0 | 2 | 261 | 1 | 1 | 3 | 0 | 2 |
| Skyline city..... | 1 | 0 | 0 | 1 | 0 | 0 | 286 | 0 | 0 | 2 | 0 | 2 |
| South Bend township..... | 15 | 7 | 1 | 9 | 1 | 2 | 1,642 | 13 | 11 | 19 | 1 | 14 |
| Sterling township..... | 2 | 1 | 0 | 1 | 0 | 0 | 285 | 1 | 0 | 12 | 0 | 0 |
| Vernon Center city..... | 1 | 0 | 0 | 1 | 0 | 0 | 329 | 3 | 0 | 1 | 0 | 0 |
| Vernon Center township..... | 1 | 2 | 0 | 0 | 0 | 1 | 259 | 4 | 0 | 0 | 0 | 1 |
| Brown County..... | 172 | 61 | 40 | 54 | 8 | 40 | 25,417 | 122 | 61 | 207 | 10 | 268 |
| Albin township..... | 11 | 6 | 1 | 3 | 1 | 0 | 347 | 6 | 2 | 3 | 1 | 0 |
| Bashaw township..... | 5 | 4 | 0 | 1 | 0 | 0 | 231 | 8 | 0 | 9 | 0 | 0 |
| Burnstown township..... | 0 | 0 | 0 | 0 | 0 | 0 | 267 | 1 | 0 | 0 | 0 | 0 |
| Cobden city..... | 2 | 0 | 2 | 0 | 0 | 0 | 35 | 0 | 3 | 0 | 0 | 0 |
| Comfrey city (part)..... | 9 | 1 | 3 | 0 | 0 | 9 | 364 | 2 | 3 | 0 | 0 | 9 |
| Cottonwood township..... | 0 | 0 | 0 | 0 | 0 | 0 | 840 | 0 | 0 | 0 | 0 | 0 |
| Searles CDP..... | 0 | 0 | 0 | 0 | 0 | 0 | 171 | 0 | 0 | 0 | 0 | 0 |
| Eden township..... | 0 | 0 | 0 | 0 | 0 | 0 | 254 | 0 | 0 | 0 | 0 | 0 |
| Evan city..... | 1 | 0 | 1 | 0 | 0 | 0 | 79 | 0 | 1 | 0 | 0 | 7 |
| Hanska city..... | 0 | 0 | 0 | 0 | 0 | 0 | 400 | 1 | 0 | 1 | 0 | 0 |
| Home township..... | 1 | 1 | 0 | 0 | 0 | 0 | 541 | 1 | 0 | 2 | 0 | 2 |
| Lake Hanska township..... | 0 | 0 | 0 | 0 | 0 | 0 | 334 | 1 | 0 | 3 | 0 | 1 |
| Leavenworth township..... | 1 | 1 | 0 | 0 | 0 | 0 | 287 | 1 | 0 | 0 | 0 | 0 |
| Linden township..... | 0 | 0 | 0 | 0 | 0 | 0 | 292 | 3 | 0 | 0 | 0 | 0 |
| Millford township..... | 3 | 0 | 1 | 1 | 0 | 1 | 691 | 1 | 3 | 1 | 0 | 1 |
| Mulligan township..... | 0 | 0 | 0 | 0 | 0 | 0 | 217 | 0 | 0 | 1 | 0 | 0 |
| New Ulm city..... | 98 | 37 | 23 | 33 | 2 | 15 | 13,318 | 79 | 34 | 121 | 4 | 72 |
| North Star township..... | 2 | 0 | 0 | 2 | 0 | 0 | 283 | 0 | 0 | 6 | 0 | 0 |
| Prairieville township..... | 0 | 0 | 0 | 0 | 0 | 0 | 250 | 0 | 0 | 3 | 0 | 2 |
| Sigel township..... | 0 | 0 | 0 | 0 | 0 | 0 | 344 | 0 | 0 | 0 | 0 | 0 |
| Sleepy Eye city..... | 22 | 4 | 5 | 10 | 1 | 9 | 3,415 | 5 | 7 | 42 | 1 | 156 |
| Springfield city..... | 14 | 7 | 2 | 4 | 4 | 5 | 2,119 | 12 | 6 | 12 | 4 | 17 |
| Stark township..... | 1 | 0 | 0 | 0 | 0 | 1 | 346 | 0 | 0 | 2 | 0 | 1 |
| Stately township..... | 2 | 0 | 2 | 0 | 0 | 0 | 163 | 1 | 2 | 1 | 0 | 0 |
| Carlton County..... | 804 | 142 | 625 | 98 | 24 | 49 | 32,531 | 640 | 2,711 | 258 | 28 | 105 |
| Atkinson township..... | 7 | 0 | 2 | 5 | 0 | 0 | 400 | 1 | 3 | 7 | 0 | 2 |
| Automba township..... | 3 | 0 | 1 | 2 | 0 | 2 | 134 | 0 | 7 | 2 | 0 | 2 |
| Barnum city..... | 30 | 10 | 18 | 7 | 0 | 0 | 594 | 12 | 33 | 8 | 0 | 0 |
| Barnum township..... | 14 | 1 | 6 | 7 | 0 | 0 | 1,039 | 3 | 21 | 12 | 0 | 0 |
| Beseman township..... | 0 | 0 | 0 | 0 | 0 | 0 | 137 | 0 | 0 | 0 | 0 | 0 |
| Blackhoof township..... | 24 | 1 | 20 | 4 | 1 | 0 | 856 | 5 | 45 | 11 | 1 | 0 |
| Carlton city..... | 21 | 2 | 16 | 4 | 1 | 0 | 814 | 6 | 53 | 7 | 1 | 4 |
| Clear Creek UT..... | 2 | 0 | 2 | 0 | 0 | 0 | 157 | 3 | 2 | 0 | 0 | 0 |
| Cloquet city..... | 408 | 82 | 345 | 43 | 13 | 21 | 10,641 | 135 | 1,649 | 109 | 15 | 39 |
| Cromwell city..... | 4 | 1 | 2 | 2 | 0 | 0 | 232 | 1 | 3 | 2 | 0 | 1 |
| Eagle township..... | 1 | 0 | 1 | 0 | 0 | 0 | 578 | 0 | 4 | 0 | 0 | 0 |
| Holyoke township..... | 4 | 0 | 4 | 0 | 0 | 0 | 181 | 0 | 5 | 0 | 0 | 0 |
| Kalevala township..... | 1 | 0 | 1 | 0 | 0 | 0 | 321 | 4 | 1 | 2 | 0 | 0 |
| Kettle River city..... | 11 | 0 | 7 | 4 | 1 | 0 | 177 | 0 | 10 | 4 | 1 | 0 |
| Lakeview township..... | 4 | 2 | 0 | 0 | 0 | 2 | 178 | 2 | 0 | 1 | 0 | 2 |
| Mahtowa township..... | 12 | 2 | 11 | 0 | 4 | 0 | 601 | 3 | 13 | 8 | 4 | 0 |
| Mahtowa CDP..... | 3 | 2 | 3 | 0 | 0 | 0 | 366 | 2 | 5 | 1 | 0 | 0 |
| Moose Lake city..... | 30 | 7 | 19 | 2 | 0 | 6 | 2,210 | 402 | 122 | 28 | 0 | 21 |

Table 5.
Population for Selected Categories of Race: 2010—Con.

[For information on confidentiality protection, nonsampling error, and definitions, see Selected Appendixes at <www.census.gov/prod/cen2010/cph-1-a.pdf>]

| State County County Subdivision Place | Race in combination with one or more other races | | | | | | Race alone or in combination with one or more other races | | | | | |
|--|--|---------------------------------|---|-------|--|--------------------|---|---------------------------------|---|-------|--|--------------------|
| | White | Black or African American | American Indian and Alaska Native | Asian | Native Hawaiian and Other Pacific Islander | Some Other Race | White | Black or African American | American Indian and Alaska Native | Asian | Native Hawaiian and Other Pacific Islander | Some Other Race |
| Carlton County—Con. | | | | | | | | | | | | |
| Moose Lake township..... | 8 | 0 | 4 | 4 | 0 | 0 | 1,057 | 0 | 6 | 4 | 0 | 2 |
| North Carlton UT..... | 16 | 1 | 16 | 0 | 1 | 0 | 829 | 1 | 166 | 2 | 1 | 0 |
| Perch Lake township..... | 59 | 6 | 48 | 0 | 0 | 11 | 771 | 7 | 316 | 1 | 0 | 14 |
| Big Lake CDP..... | 17 | 1 | 14 | 0 | 0 | 6 | 297 | 2 | 157 | 0 | 0 | 6 |
| Scanlon city..... | 25 | 6 | 15 | 3 | 2 | 1 | 938 | 10 | 48 | 14 | 2 | 5 |
| Silver township..... | 3 | 2 | 1 | 0 | 0 | 0 | 453 | 5 | 2 | 0 | 0 | 0 |
| Silver Brook township..... | 7 | 0 | 7 | 2 | 0 | 0 | 632 | 5 | 16 | 3 | 0 | 0 |
| Skelton township..... | 1 | 1 | 0 | 0 | 1 | 0 | 409 | 1 | 5 | 0 | 1 | 0 |
| Split Rock township..... | 0 | 0 | 0 | 0 | 0 | 0 | 163 | 0 | 3 | 0 | 0 | 0 |
| Thomson city..... | 1 | 0 | 1 | 0 | 0 | 0 | 155 | 0 | 3 | 1 | 0 | 1 |
| Thomson township..... | 64 | 11 | 44 | 4 | 0 | 5 | 4,940 | 21 | 72 | 23 | 1 | 10 |
| Esko CDP..... | 28 | 1 | 20 | 2 | 0 | 5 | 1,842 | 3 | 30 | 15 | 0 | 7 |
| Twin Lakes township..... | 29 | 3 | 22 | 5 | 0 | 1 | 2,044 | 7 | 76 | 8 | 1 | 2 |
| Wrenshall city..... | 9 | 4 | 6 | 0 | 0 | 0 | 392 | 4 | 13 | 0 | 0 | 0 |
| Wrenshall township..... | 5 | 0 | 5 | 0 | 0 | 0 | 373 | 2 | 12 | 0 | 0 | 0 |
| Wright city..... | 1 | 0 | 1 | 0 | 0 | 0 | 125 | 0 | 2 | 1 | 0 | 0 |
| Carver County..... | 1,326 | 460 | 328 | 592 | 33 | 233 | 85,776 | 1,584 | 536 | 3,070 | 48 | 1,564 |
| Benton township..... | 8 | 0 | 2 | 1 | 0 | 5 | 773 | 2 | 3 | 5 | 0 | 11 |
| Camden township..... | 1 | 0 | 0 | 1 | 0 | 0 | 909 | 4 | 2 | 8 | 0 | 0 |
| Carver city..... | 71 | 24 | 20 | 44 | 4 | 12 | 3,415 | 62 | 27 | 279 | 4 | 28 |
| Chanhassen city (part)..... | 326 | 107 | 63 | 181 | 3 | 53 | 21,561 | 361 | 87 | 1,068 | 5 | 251 |
| Chaska city..... | 432 | 182 | 97 | 155 | 10 | 79 | 21,363 | 772 | 194 | 1,026 | 17 | 887 |
| Cologne city..... | 24 | 7 | 3 | 15 | 0 | 0 | 1,465 | 21 | 3 | 33 | 0 | 22 |
| Dahlgren township..... | 6 | 5 | 0 | 0 | 0 | 1 | 1,316 | 6 | 5 | 2 | 0 | 8 |
| Hamburg city..... | 0 | 0 | 0 | 0 | 0 | 0 | 487 | 0 | 1 | 1 | 1 | 23 |
| Hancock township..... | 3 | 1 | 2 | 0 | 0 | 0 | 333 | 9 | 2 | 4 | 0 | 0 |
| Hollywood township..... | 10 | 1 | 4 | 2 | 2 | 1 | 1,026 | 2 | 5 | 11 | 2 | 5 |
| Laketown township..... | 42 | 4 | 17 | 20 | 1 | 6 | 2,145 | 15 | 20 | 96 | 1 | 13 |
| Mayer city..... | 27 | 9 | 4 | 11 | 0 | 3 | 1,692 | 29 | 6 | 41 | 0 | 8 |
| New Germany city..... | 1 | 1 | 0 | 2 | 1 | 3 | 358 | 1 | 0 | 3 | 1 | 13 |
| Norwood Young America city..... | 39 | 12 | 11 | 10 | 3 | 17 | 3,419 | 27 | 17 | 29 | 3 | 102 |
| San Francisco township..... | 5 | 2 | 0 | 3 | 0 | 2 | 824 | 2 | 1 | 7 | 0 | 5 |
| Victoria city..... | 101 | 32 | 21 | 60 | 1 | 16 | 7,122 | 69 | 27 | 206 | 2 | 38 |
| Waconia city..... | 106 | 40 | 30 | 52 | 8 | 22 | 10,342 | 153 | 59 | 171 | 10 | 98 |
| Waconia township..... | 14 | 2 | 9 | 3 | 0 | 0 | 1,208 | 3 | 16 | 8 | 0 | 7 |
| Watertown city..... | 89 | 25 | 36 | 24 | 0 | 9 | 4,118 | 37 | 51 | 57 | 1 | 34 |
| Watertown township..... | 17 | 3 | 9 | 7 | 0 | 4 | 1,192 | 5 | 10 | 9 | 1 | 10 |
| Young America township..... | 4 | 3 | 0 | 1 | 0 | 0 | 708 | 4 | 0 | 6 | 0 | 1 |
| Cass County..... | 571 | 102 | 480 | 80 | 18 | 32 | 25,105 | 163 | 3,676 | 168 | 21 | 90 |
| Ansel township..... | 2 | 0 | 2 | 0 | 0 | 0 | 97 | 0 | 2 | 0 | 0 | 0 |
| Backus city..... | 9 | 6 | 2 | 3 | 0 | 0 | 246 | 6 | 4 | 3 | 1 | 1 |
| Barclay township..... | 5 | 0 | 3 | 2 | 0 | 1 | 559 | 0 | 3 | 2 | 0 | 1 |
| Becker township..... | 7 | 2 | 4 | 0 | 0 | 1 | 514 | 3 | 5 | 0 | 0 | 2 |
| Bena city..... | 13 | 0 | 13 | 0 | 0 | 0 | 36 | 0 | 93 | 0 | 0 | 0 |
| Beulah township..... | 0 | 0 | 0 | 0 | 0 | 0 | 64 | 0 | 0 | 0 | 0 | 0 |
| Birch Lake township..... | 2 | 0 | 2 | 0 | 0 | 0 | 523 | 1 | 2 | 0 | 0 | 0 |
| Blind Lake township..... | 10 | 0 | 8 | 2 | 0 | 0 | 78 | 0 | 12 | 2 | 0 | 0 |
| Boy Lake township..... | 11 | 0 | 10 | 1 | 0 | 0 | 139 | 0 | 127 | 1 | 0 | 0 |
| Boy River city..... | 0 | 0 | 0 | 0 | 0 | 0 | 47 | 0 | 0 | 0 | 0 | 0 |
| Boy River township..... | 2 | 0 | 2 | 0 | 0 | 0 | 75 | 0 | 13 | 0 | 0 | 0 |
| Bull Moose township..... | 3 | 2 | 1 | 0 | 0 | 0 | 133 | 2 | 1 | 0 | 0 | 0 |
| Bungo township..... | 3 | 0 | 0 | 3 | 0 | 0 | 188 | 0 | 0 | 3 | 0 | 0 |
| Byron township..... | 0 | 0 | 0 | 0 | 0 | 0 | 138 | 0 | 6 | 0 | 0 | 0 |
| Cass Lake city..... | 34 | 15 | 45 | 4 | 0 | 6 | 221 | 17 | 568 | 10 | 0 | 7 |
| Chickamaw Beach city..... | 0 | 0 | 0 | 0 | 0 | 0 | 114 | 0 | 0 | 0 | 0 | 0 |
| Crooked Lake township..... | 9 | 1 | 9 | 0 | 0 | 1 | 553 | 2 | 13 | 1 | 0 | 1 |
| Deerfield township..... | 4 | 0 | 0 | 5 | 5 | 0 | 117 | 0 | 0 | 5 | 5 | 0 |
| East Cass UT..... | 0 | 0 | 0 | 0 | 0 | 0 | 58 | 0 | 4 | 0 | 0 | 0 |
| East Gull Lake city..... | 4 | 0 | 0 | 2 | 0 | 2 | 994 | 0 | 2 | 7 | 0 | 5 |
| Fairview township..... | 6 | 0 | 3 | 3 | 0 | 0 | 807 | 1 | 5 | 13 | 0 | 1 |
| Federal Dam city..... | 22 | 2 | 22 | 0 | 0 | 0 | 84 | 2 | 48 | 0 | 0 | 0 |
| Gould township..... | 5 | 3 | 7 | 0 | 0 | 1 | 87 | 4 | 136 | 1 | 0 | 4 |
| Hackensack city..... | 10 | 0 | 9 | 1 | 0 | 0 | 310 | 0 | 12 | 1 | 0 | 0 |
| Hiram township..... | 0 | 1 | 1 | 0 | 0 | 0 | 313 | 1 | 3 | 0 | 0 | 0 |
| Home Brook township..... | 1 | 1 | 0 | 0 | 0 | 0 | 252 | 1 | 0 | 0 | 0 | 3 |
| Inguadona township..... | 2 | 0 | 2 | 0 | 0 | 0 | 189 | 0 | 3 | 0 | 0 | 0 |
| Kego township..... | 11 | 6 | 6 | 0 | 0 | 0 | 437 | 7 | 72 | 1 | 0 | 0 |
| Lake Shore city..... | 4 | 2 | 1 | 2 | 0 | 1 | 998 | 5 | 2 | 3 | 0 | 2 |
| Leech Lake township..... | 10 | 0 | 7 | 3 | 0 | 0 | 328 | 0 | 113 | 4 | 0 | 1 |
| Lima township..... | 3 | 2 | 3 | 0 | 0 | 0 | 99 | 3 | 3 | 0 | 0 | 0 |
| Longville city..... | 0 | 0 | 0 | 0 | 0 | 0 | 156 | 0 | 0 | 0 | 0 | 0 |
| Loon Lake township..... | 10 | 3 | 5 | 0 | 2 | 1 | 531 | 5 | 9 | 1 | 2 | 3 |
| McKinley township..... | 0 | 0 | 0 | 0 | 0 | 0 | 128 | 2 | 2 | 0 | 0 | 1 |
| Maple township..... | 8 | 3 | 5 | 0 | 0 | 0 | 376 | 4 | 5 | 0 | 0 | 0 |
| May township..... | 7 | 1 | 1 | 5 | 0 | 0 | 835 | 3 | 8 | 6 | 0 | 7 |
| Meadow Brook township..... | 3 | 2 | 1 | 0 | 0 | 0 | 223 | 2 | 3 | 1 | 0 | 0 |
| Moose Lake township..... | 1 | 0 | 1 | 0 | 0 | 0 | 107 | 0 | 3 | 1 | 0 | 1 |
| Motley city (part)..... | 0 | 0 | 0 | 0 | 0 | 0 | 11 | 0 | 0 | 0 | 0 | 0 |

Table 5.
Population for Selected Categories of Race: 2010—Con.

[For information on confidentiality protection, nonsampling error, and definitions, see Selected Appendixes at <www.census.gov/prod/cen2010/cph-1-a.pdf>]

| State County County Subdivision Place | Race in combination with one or more other races | | | | | | Race alone or in combination with one or more other races | | | | | |
|--|--|---------------------------------|---|-------|--|--------------------|---|---------------------------------|---|-------|--|--------------------|
| | White | Black or African American | American Indian and Alaska Native | Asian | Native Hawaiian and Other Pacific Islander | Some Other Race | White | Black or African American | American Indian and Alaska Native | Asian | Native Hawaiian and Other Pacific Islander | Some Other Race |
| Cass County—Con. | | | | | | | | | | | | |
| North Cass UT..... | 5 | 0 | 5 | 0 | 0 | 0 | 102 | 0 | 167 | 0 | 0 | 0 |
| North Central Cass UT..... | 1 | 0 | 1 | 0 | 0 | 0 | 26 | 0 | 1 | 0 | 0 | 2 |
| Otter Tail Peninsula township..... | 2 | 0 | 2 | 0 | 0 | 0 | 49 | 0 | 7 | 0 | 0 | 0 |
| Pike Bay township..... | 109 | 8 | 121 | 7 | 2 | 4 | 491 | 8 | 1,221 | 9 | 2 | 8 |
| Pillager city..... | 5 | 4 | 0 | 0 | 1 | 0 | 459 | 5 | 6 | 0 | 2 | 2 |
| Pine Lake township..... | 4 | 0 | 4 | 0 | 0 | 0 | 193 | 0 | 17 | 1 | 0 | 0 |
| Whipholt CDP..... | 0 | 0 | 0 | 0 | 0 | 0 | 97 | 0 | 2 | 0 | 0 | 0 |
| Pine River city..... | 13 | 2 | 10 | 7 | 0 | 0 | 924 | 3 | 21 | 11 | 0 | 1 |
| Pine River township..... | 17 | 5 | 15 | 2 | 5 | 1 | 1,130 | 5 | 27 | 9 | 5 | 3 |
| Ponto Lake township..... | 0 | 1 | 0 | 0 | 0 | 1 | 478 | 1 | 0 | 1 | 0 | 2 |
| Poplar township..... | 0 | 0 | 0 | 0 | 0 | 0 | 155 | 11 | 2 | 2 | 0 | 0 |
| Powers township..... | 11 | 3 | 1 | 6 | 0 | 1 | 705 | 3 | 7 | 9 | 0 | 2 |
| Remer city..... | 5 | 0 | 4 | 0 | 0 | 1 | 363 | 0 | 11 | 0 | 0 | 1 |
| Remer township..... | 7 | 1 | 3 | 0 | 3 | 0 | 186 | 4 | 3 | 0 | 3 | 0 |
| Rogers township..... | 1 | 0 | 1 | 0 | 0 | 0 | 62 | 0 | 2 | 0 | 0 | 0 |
| Salem township..... | 7 | 1 | 6 | 0 | 0 | 0 | 94 | 1 | 7 | 0 | 0 | 0 |
| Shingobe township..... | 32 | 4 | 26 | 3 | 0 | 0 | 1,297 | 5 | 231 | 10 | 1 | 3 |
| Slater township..... | 2 | 1 | 1 | 0 | 0 | 0 | 203 | 3 | 9 | 1 | 0 | 1 |
| Smoky Hollow township..... | 1 | 0 | 1 | 0 | 0 | 0 | 69 | 0 | 2 | 0 | 0 | 0 |
| Sylvan township..... | 29 | 6 | 13 | 11 | 0 | 2 | 2,661 | 21 | 29 | 17 | 0 | 6 |
| Thunder Lake township..... | 0 | 0 | 0 | 0 | 0 | 0 | 262 | 0 | 8 | 2 | 0 | 0 |
| Torrey township..... | 1 | 0 | 1 | 0 | 0 | 0 | 153 | 0 | 3 | 0 | 0 | 0 |
| Trelpe township..... | 2 | 0 | 2 | 0 | 0 | 0 | 150 | 0 | 2 | 0 | 0 | 0 |
| Turtle Lake township..... | 21 | 5 | 27 | 1 | 0 | 0 | 423 | 10 | 272 | 2 | 0 | 3 |
| Wabedo township..... | 2 | 0 | 2 | 0 | 0 | 0 | 338 | 0 | 2 | 3 | 0 | 0 |
| Wahnena UT..... | 8 | 3 | 7 | 0 | 0 | 0 | 173 | 3 | 14 | 0 | 0 | 0 |
| Walden township..... | 5 | 3 | 1 | 1 | 0 | 0 | 491 | 4 | 5 | 4 | 0 | 1 |
| Walker city..... | 29 | 1 | 24 | 3 | 0 | 3 | 857 | 1 | 92 | 13 | 0 | 8 |
| Wilkinson township..... | 17 | 0 | 18 | 0 | 0 | 5 | 209 | 0 | 207 | 0 | 0 | 5 |
| Wilson township..... | 9 | 2 | 4 | 3 | 0 | 0 | 629 | 4 | 13 | 6 | 0 | 2 |
| Woodrow township..... | 5 | 0 | 5 | 0 | 0 | 0 | 608 | 0 | 6 | 2 | 0 | 0 |
| Chippewa County..... | 141 | 35 | 79 | 29 | 6 | 29 | 11,773 | 100 | 198 | 86 | 103 | 346 |
| Big Bend township..... | 0 | 0 | 0 | 0 | 0 | 0 | 239 | 1 | 0 | 0 | 0 | 0 |
| Clara City city..... | 13 | 7 | 5 | 2 | 0 | 2 | 1,331 | 14 | 6 | 4 | 0 | 21 |
| Crate township..... | 0 | 0 | 0 | 0 | 0 | 0 | 205 | 0 | 0 | 0 | 0 | 6 |
| Grace township..... | 1 | 0 | 0 | 0 | 0 | 1 | 93 | 2 | 0 | 0 | 0 | 1 |
| Granite Falls township..... | 2 | 1 | 2 | 0 | 0 | 0 | 246 | 1 | 8 | 1 | 0 | 0 |
| Granite Falls city (part)..... | 13 | 6 | 13 | 2 | 3 | 4 | 773 | 15 | 68 | 8 | 4 | 7 |
| Havelock township..... | 0 | 0 | 0 | 0 | 0 | 0 | 178 | 0 | 0 | 0 | 0 | 3 |
| Kragero township..... | 0 | 0 | 0 | 0 | 0 | 0 | 116 | 3 | 0 | 0 | 6 | 0 |
| Leenthrop township..... | 0 | 0 | 0 | 0 | 0 | 0 | 234 | 1 | 6 | 1 | 0 | 1 |
| Lone Tree township..... | 1 | 0 | 0 | 1 | 0 | 0 | 192 | 0 | 1 | 1 | 6 | 0 |
| Louriston township..... | 0 | 0 | 0 | 0 | 0 | 0 | 159 | 0 | 0 | 6 | 0 | 0 |
| Mandt township..... | 1 | 0 | 0 | 1 | 1 | 1 | 147 | 0 | 0 | 2 | 4 | 1 |
| Maynard city..... | 0 | 0 | 0 | 0 | 0 | 0 | 339 | 4 | 1 | 4 | 0 | 18 |
| Milan city..... | 8 | 0 | 8 | 0 | 0 | 0 | 274 | 0 | 12 | 4 | 76 | 11 |
| Montevideo city..... | 79 | 14 | 42 | 16 | 1 | 17 | 5,033 | 48 | 82 | 43 | 1 | 262 |
| Rheidlerland township..... | 2 | 0 | 0 | 2 | 0 | 0 | 265 | 1 | 0 | 4 | 0 | 1 |
| Rosewood township..... | 5 | 4 | 0 | 1 | 1 | 0 | 346 | 4 | 0 | 1 | 1 | 2 |
| Sparta township..... | 15 | 2 | 9 | 4 | 0 | 4 | 737 | 2 | 14 | 7 | 0 | 5 |
| Stoneham township..... | 0 | 0 | 0 | 0 | 0 | 0 | 239 | 2 | 0 | 0 | 0 | 0 |
| Tunsberg township..... | 0 | 0 | 0 | 0 | 0 | 0 | 208 | 0 | 0 | 0 | 0 | 0 |
| Watson city..... | 1 | 1 | 0 | 0 | 0 | 0 | 203 | 1 | 0 | 0 | 0 | 2 |
| Woods township..... | 0 | 0 | 0 | 0 | 0 | 0 | 216 | 1 | 0 | 0 | 5 | 5 |
| Chisago County..... | 642 | 211 | 277 | 157 | 36 | 66 | 52,263 | 856 | 601 | 635 | 46 | 205 |
| Amador township..... | 4 | 3 | 2 | 1 | 0 | 0 | 875 | 6 | 3 | 2 | 0 | 4 |
| Center City city..... | 4 | 3 | 1 | 0 | 0 | 0 | 618 | 6 | 5 | 2 | 0 | 1 |
| Chisago City city..... | 56 | 16 | 23 | 11 | 3 | 5 | 4,861 | 46 | 47 | 43 | 9 | 19 |
| Chisago Lake township..... | 50 | 7 | 16 | 19 | 0 | 13 | 4,574 | 11 | 30 | 71 | 0 | 24 |
| Fish Lake township..... | 30 | 11 | 18 | 6 | 1 | 6 | 1,967 | 17 | 26 | 24 | 1 | 14 |
| Franconia township..... | 21 | 12 | 11 | 2 | 1 | 3 | 1,775 | 29 | 19 | 5 | 1 | 4 |
| Harris city..... | 7 | 3 | 1 | 0 | 1 | 2 | 1,108 | 13 | 11 | 1 | 1 | 5 |
| Lent township..... | 34 | 15 | 16 | 2 | 4 | 3 | 3,026 | 28 | 24 | 44 | 5 | 4 |
| Lindstrom city..... | 61 | 23 | 15 | 25 | 2 | 2 | 4,370 | 41 | 26 | 53 | 2 | 14 |
| Nessel township..... | 14 | 5 | 8 | 1 | 0 | 1 | 1,925 | 12 | 12 | 16 | 0 | 1 |
| North Branch city..... | 124 | 36 | 49 | 41 | 13 | 13 | 9,909 | 88 | 91 | 125 | 14 | 39 |
| Rush City city..... | 26 | 9 | 14 | 2 | 1 | 0 | 2,506 | 415 | 137 | 43 | 1 | 3 |
| Rushseba township..... | 10 | 2 | 6 | 1 | 0 | 1 | 785 | 9 | 8 | 10 | 0 | 2 |
| Shafer city..... | 17 | 3 | 11 | 5 | 0 | 0 | 1,024 | 8 | 14 | 7 | 0 | 11 |
| Shafer township..... | 16 | 8 | 2 | 2 | 0 | 6 | 1,020 | 14 | 8 | 18 | 0 | 6 |
| Stacy city..... | 35 | 8 | 27 | 6 | 0 | 0 | 1,410 | 20 | 32 | 26 | 2 | 7 |
| Sunrise township..... | 18 | 9 | 11 | 0 | 1 | 2 | 1,948 | 21 | 26 | 16 | 1 | 4 |
| Taylor Falls city..... | 14 | 4 | 3 | 6 | 3 | 0 | 935 | 10 | 10 | 30 | 3 | 4 |
| Wyoming city..... | 101 | 34 | 43 | 27 | 6 | 9 | 7,627 | 62 | 72 | 99 | 6 | 39 |
| Clay County..... | 1,188 | 384 | 507 | 305 | 39 | 183 | 55,872 | 1,226 | 1,310 | 1,151 | 60 | 711 |
| Alliance township..... | 1 | 0 | 0 | 0 | 0 | 1 | 230 | 2 | 3 | 0 | 0 | 1 |
| Baker CDP..... | 0 | 0 | 0 | 0 | 0 | 0 | 55 | 0 | 0 | 0 | 0 | 0 |

Table 5.
Population for Selected Categories of Race: 2010—Con.

[For information on confidentiality protection, nonsampling error, and definitions, see Selected Appendixes at <www.census.gov/prod/cen2010/cph-1-a.pdf>]

| State County County Subdivision Place | Race in combination with one or more other races | | | | | | Race alone or in combination with one or more other races | | | | | |
|--|--|---------------------------------|---|-------|--|--------------------|---|---------------------------------|---|-------|--|--------------------|
| | White | Black or African American | American Indian and Alaska Native | Asian | Native Hawaiian and Other Pacific Islander | Some Other Race | White | Black or African American | American Indian and Alaska Native | Asian | Native Hawaiian and Other Pacific Islander | Some Other Race |
| Clay County—Con. | | | | | | | | | | | | |
| Barnesville city..... | 19 | 2 | 6 | 7 | 1 | 5 | 2,538 | 7 | 12 | 12 | 3 | 11 |
| Barnesville township..... | 1 | 0 | 1 | 0 | 0 | 0 | 147 | 0 | 1 | 0 | 0 | 0 |
| Comstock city..... | 0 | 0 | 0 | 0 | 0 | 0 | 93 | 0 | 0 | 0 | 0 | 0 |
| Cromwell township..... | 4 | 0 | 4 | 0 | 0 | 0 | 340 | 0 | 4 | 5 | 0 | 0 |
| Dilworth city..... | 79 | 24 | 29 | 19 | 2 | 13 | 3,833 | 43 | 115 | 53 | 3 | 61 |
| Egdon township..... | 5 | 0 | 0 | 9 | 0 | 4 | 499 | 0 | 2 | 10 | 1 | 5 |
| Elkton township..... | 3 | 1 | 0 | 2 | 0 | 0 | 307 | 1 | 0 | 3 | 0 | 0 |
| Elmwood township..... | 4 | 0 | 1 | 0 | 0 | 3 | 411 | 0 | 2 | 1 | 0 | 5 |
| Felton city..... | 0 | 0 | 0 | 0 | 0 | 0 | 175 | 0 | 0 | 2 | 0 | 0 |
| Felton township..... | 5 | 0 | 5 | 0 | 0 | 0 | 86 | 0 | 5 | 0 | 0 | 0 |
| Flowing township..... | 1 | 0 | 1 | 0 | 0 | 0 | 76 | 0 | 1 | 1 | 0 | 0 |
| Georgetown city..... | 1 | 0 | 0 | 1 | 0 | 0 | 124 | 0 | 3 | 1 | 0 | 2 |
| Georgetown township..... | 6 | 0 | 0 | 6 | 0 | 0 | 155 | 0 | 1 | 6 | 0 | 0 |
| Glyndon city..... | 25 | 4 | 20 | 1 | 0 | 0 | 1,311 | 21 | 59 | 1 | 0 | 27 |
| Glyndon township..... | 3 | 2 | 0 | 1 | 0 | 0 | 276 | 2 | 0 | 3 | 0 | 0 |
| Goose Prairie township..... | 1 | 1 | 0 | 0 | 0 | 0 | 175 | 1 | 0 | 0 | 0 | 0 |
| Hagen township..... | 5 | 0 | 0 | 0 | 0 | 5 | 151 | 0 | 0 | 1 | 0 | 7 |
| Hawley city..... | 33 | 12 | 18 | 0 | 0 | 4 | 2,024 | 19 | 39 | 14 | 0 | 5 |
| Hawley township..... | 10 | 5 | 5 | 0 | 0 | 0 | 471 | 5 | 8 | 0 | 0 | 0 |
| Highland Grove township..... | 2 | 0 | 2 | 0 | 0 | 0 | 284 | 0 | 6 | 0 | 0 | 0 |
| Hitterdal city..... | 3 | 3 | 0 | 0 | 0 | 0 | 197 | 6 | 0 | 1 | 0 | 0 |
| Holy Cross township..... | 0 | 0 | 0 | 0 | 0 | 0 | 138 | 0 | 0 | 2 | 0 | 0 |
| Humboldt township..... | 1 | 0 | 0 | 1 | 0 | 0 | 273 | 1 | 0 | 1 | 0 | 1 |
| Keene township..... | 2 | 2 | 0 | 0 | 0 | 0 | 149 | 4 | 3 | 0 | 0 | 1 |
| Kragnes township..... | 2 | 1 | 1 | 0 | 0 | 0 | 291 | 1 | 1 | 2 | 0 | 0 |
| Kurtz township..... | 6 | 2 | 3 | 0 | 0 | 3 | 284 | 3 | 7 | 1 | 0 | 6 |
| Moland township..... | 3 | 1 | 2 | 0 | 0 | 0 | 288 | 1 | 11 | 2 | 0 | 0 |
| Moorhead city..... | 910 | 316 | 378 | 247 | 33 | 143 | 35,440 | 1,091 | 958 | 1,005 | 50 | 559 |
| Moorhead township..... | 2 | 0 | 1 | 0 | 0 | 1 | 167 | 0 | 1 | 2 | 0 | 1 |
| Morken township..... | 0 | 0 | 0 | 0 | 0 | 0 | 155 | 0 | 1 | 0 | 0 | 0 |
| Oakport township..... | 19 | 3 | 11 | 4 | 3 | 0 | 1,786 | 9 | 16 | 4 | 3 | 0 |
| Oakport CDP..... | 15 | 3 | 7 | 4 | 3 | 0 | 1,377 | 8 | 12 | 4 | 3 | 0 |
| Parke township..... | 3 | 0 | 2 | 0 | 0 | 1 | 473 | 0 | 4 | 1 | 0 | 10 |
| Riverton township..... | 5 | 2 | 2 | 1 | 0 | 0 | 445 | 2 | 2 | 2 | 0 | 0 |
| Sabin city..... | 5 | 0 | 5 | 0 | 0 | 0 | 515 | 0 | 6 | 0 | 0 | 6 |
| Skree township..... | 1 | 0 | 1 | 0 | 0 | 0 | 158 | 0 | 2 | 0 | 0 | 0 |
| Spring Prairie township..... | 1 | 0 | 0 | 1 | 0 | 0 | 359 | 1 | 0 | 9 | 0 | 0 |
| Tansum township..... | 3 | 1 | 2 | 0 | 0 | 0 | 256 | 2 | 4 | 0 | 0 | 0 |
| Ulen city..... | 12 | 1 | 7 | 4 | 0 | 0 | 521 | 3 | 27 | 5 | 0 | 3 |
| Ulen township..... | 1 | 1 | 0 | 0 | 0 | 0 | 168 | 1 | 6 | 0 | 0 | 0 |
| Viding township..... | 1 | 0 | 0 | 1 | 0 | 0 | 103 | 0 | 0 | 1 | 0 | 0 |
| Clearwater County..... | 252 | 21 | 213 | 21 | 4 | 30 | 7,831 | 51 | 995 | 42 | 5 | 47 |
| Bagley city..... | 46 | 6 | 38 | 2 | 0 | 12 | 1,216 | 14 | 194 | 7 | 0 | 14 |
| Bear Creek township..... | 9 | 0 | 9 | 0 | 0 | 0 | 111 | 0 | 9 | 0 | 0 | 0 |
| Clearbrook city..... | 8 | 0 | 5 | 0 | 0 | 3 | 498 | 0 | 25 | 0 | 0 | 3 |
| Clover township..... | 2 | 0 | 2 | 0 | 0 | 0 | 113 | 0 | 2 | 0 | 0 | 0 |
| Copley township..... | 28 | 4 | 22 | 5 | 0 | 0 | 827 | 9 | 52 | 13 | 0 | 1 |
| Dudley township..... | 11 | 0 | 6 | 0 | 0 | 5 | 385 | 0 | 18 | 0 | 0 | 8 |
| Eddy township..... | 7 | 0 | 7 | 0 | 0 | 0 | 335 | 0 | 8 | 3 | 0 | 0 |
| Falk township..... | 24 | 7 | 24 | 0 | 2 | 0 | 200 | 7 | 107 | 0 | 2 | 0 |
| Ebro CDP..... | 7 | 3 | 8 | 0 | 1 | 0 | 30 | 3 | 41 | 0 | 1 | 0 |
| Gonvick city..... | 3 | 2 | 1 | 0 | 0 | 0 | 268 | 3 | 14 | 0 | 0 | 0 |
| Greenwood township..... | 0 | 0 | 0 | 0 | 0 | 0 | 81 | 0 | 2 | 0 | 0 | 0 |
| Hangaard township..... | 0 | 0 | 0 | 0 | 0 | 0 | 2 | 0 | 3 | 0 | 0 | 0 |
| Holst township..... | 7 | 1 | 3 | 0 | 0 | 3 | 361 | 3 | 4 | 0 | 0 | 8 |
| Itasca township..... | 1 | 0 | 0 | 1 | 0 | 0 | 130 | 0 | 2 | 1 | 0 | 0 |
| La Prairie township..... | 10 | 0 | 10 | 0 | 0 | 0 | 93 | 0 | 272 | 0 | 0 | 1 |
| Elbow Lake CDP (part)..... | 0 | 0 | 0 | 0 | 0 | 0 | 0 | 0 | 0 | 0 | 0 | 0 |
| Rice Lake CDP..... | 9 | 0 | 9 | 0 | 0 | 0 | 36 | 0 | 207 | 0 | 0 | 1 |
| Roy Lake CDP (part)..... | 0 | 0 | 0 | 0 | 0 | 0 | 8 | 0 | 3 | 0 | 0 | 0 |
| South End CDP..... | 0 | 0 | 0 | 0 | 0 | 0 | 1 | 0 | 24 | 0 | 0 | 0 |
| Leon township..... | 2 | 0 | 2 | 0 | 0 | 0 | 337 | 0 | 8 | 2 | 0 | 0 |
| Leonard city..... | 0 | 0 | 0 | 0 | 0 | 0 | 41 | 0 | 0 | 0 | 0 | 0 |
| Long Lost Lake township..... | 0 | 0 | 0 | 0 | 0 | 0 | 32 | 0 | 11 | 0 | 0 | 0 |
| Minerva township..... | 14 | 0 | 15 | 0 | 1 | 2 | 236 | 0 | 38 | 0 | 1 | 2 |
| Moose Creek township..... | 7 | 0 | 6 | 1 | 0 | 0 | 230 | 0 | 6 | 1 | 0 | 0 |
| Nora township..... | 18 | 0 | 14 | 6 | 0 | 2 | 420 | 13 | 19 | 7 | 0 | 3 |
| North Clearwater UT..... | 6 | 0 | 6 | 0 | 0 | 0 | 9 | 0 | 84 | 0 | 0 | 0 |
| Pine Lake township..... | 7 | 0 | 7 | 0 | 0 | 0 | 403 | 0 | 18 | 0 | 0 | 0 |
| Popple township..... | 15 | 0 | 15 | 1 | 0 | 1 | 508 | 0 | 32 | 1 | 0 | 1 |
| Rice township..... | 2 | 0 | 2 | 0 | 0 | 0 | 121 | 0 | 39 | 0 | 0 | 0 |
| Shevlin city..... | 8 | 0 | 9 | 0 | 1 | 0 | 166 | 0 | 13 | 0 | 2 | 4 |
| Shevlin township..... | 16 | 1 | 9 | 5 | 0 | 2 | 448 | 1 | 13 | 5 | 0 | 2 |
| Sinclair township..... | 1 | 0 | 1 | 0 | 0 | 0 | 164 | 0 | 1 | 0 | 0 | 0 |
| South Clearwater UT..... | 0 | 0 | 0 | 0 | 0 | 0 | 10 | 0 | 0 | 0 | 0 | 0 |
| Winsor township..... | 0 | 0 | 0 | 0 | 0 | 0 | 86 | 1 | 1 | 2 | 0 | 0 |

Table 5.
Population for Selected Categories of Race: 2010—Con.

[For information on confidentiality protection, nonsampling error, and definitions, see Selected Appendixes at <www.census.gov/prod/cen2010/cph-1-a.pdf>]

| State County County Subdivision Place | Race in combination with one or more other races | | | | | | Race alone or in combination with one or more other races | | | | | |
|--|--|---------------------------------|---|-------|--|--------------------|---|---------------------------------|---|-------|--|--------------------|
| | White | Black or African American | American Indian and Alaska Native | Asian | Native Hawaiian and Other Pacific Islander | Some Other Race | White | Black or African American | American Indian and Alaska Native | Asian | Native Hawaiian and Other Pacific Islander | Some Other Race |
| Cook County..... | 107 | 5 | 87 | 14 | 6 | 8 | 4,666 | 22 | 533 | 41 | 9 | 21 |
| East Cook UT..... | 11 | 0 | 9 | 2 | 2 | 0 | 758 | 1 | 23 | 3 | 3 | 0 |
| Grand Marais city..... | 31 | 1 | 27 | 8 | 3 | 0 | 1,293 | 7 | 59 | 15 | 5 | 8 |
| Grand Portage UT..... | 11 | 0 | 12 | 0 | 0 | 1 | 163 | 6 | 394 | 12 | 0 | 2 |
| Lutsen township..... | 4 | 1 | 2 | 0 | 0 | 1 | 407 | 2 | 7 | 2 | 0 | 1 |
| Lutsen CDP..... | 4 | 1 | 2 | 0 | 0 | 1 | 183 | 2 | 6 | 2 | 0 | 1 |
| Schroeder township..... | 2 | 0 | 0 | 2 | 0 | 0 | 203 | 0 | 0 | 3 | 0 | 1 |
| Tofte township..... | 13 | 0 | 7 | 1 | 1 | 4 | 248 | 0 | 7 | 1 | 1 | 5 |
| West Cook UT..... | 35 | 3 | 30 | 1 | 0 | 2 | 1,594 | 6 | 43 | 5 | 0 | 4 |
| Cottonwood County..... | 140 | 26 | 45 | 50 | 8 | 36 | 10,913 | 113 | 72 | 367 | 25 | 354 |
| Amboy township..... | 1 | 1 | 1 | 0 | 0 | 0 | 164 | 1 | 1 | 0 | 0 | 0 |
| Amo township..... | 0 | 0 | 0 | 0 | 0 | 0 | 126 | 1 | 0 | 5 | 0 | 0 |
| Ann township..... | 0 | 0 | 0 | 0 | 0 | 0 | 177 | 0 | 0 | 2 | 0 | 0 |
| Bingham Lake city..... | 1 | 0 | 0 | 0 | 0 | 1 | 122 | 0 | 0 | 1 | 0 | 4 |
| Carson township..... | 2 | 0 | 0 | 0 | 1 | 1 | 280 | 0 | 0 | 0 | 1 | 1 |
| Comfrey city (part)..... | 0 | 0 | 0 | 0 | 0 | 0 | 16 | 0 | 0 | 0 | 0 | 0 |
| Dale township..... | 5 | 0 | 5 | 0 | 0 | 0 | 151 | 0 | 5 | 0 | 0 | 0 |
| Delton township..... | 8 | 0 | 3 | 3 | 0 | 2 | 116 | 0 | 3 | 8 | 0 | 4 |
| Germantown township..... | 1 | 1 | 0 | 0 | 0 | 0 | 207 | 1 | 0 | 0 | 0 | 0 |
| Great Bend township..... | 0 | 0 | 1 | 1 | 0 | 0 | 277 | 0 | 2 | 2 | 0 | 7 |
| Highwater township..... | 3 | 0 | 0 | 3 | 0 | 0 | 158 | 0 | 1 | 10 | 0 | 0 |
| Jeffers city..... | 9 | 6 | 7 | 2 | 0 | 1 | 341 | 6 | 9 | 3 | 0 | 24 |
| Lakeside township..... | 0 | 0 | 0 | 0 | 0 | 0 | 232 | 0 | 0 | 1 | 0 | 4 |
| Midway township..... | 6 | 2 | 0 | 0 | 0 | 4 | 207 | 3 | 1 | 9 | 0 | 5 |
| Mountain Lake city..... | 38 | 4 | 5 | 16 | 1 | 17 | 1,780 | 21 | 10 | 232 | 3 | 99 |
| Mountain Lake township..... | 2 | 0 | 1 | 0 | 0 | 1 | 370 | 1 | 1 | 3 | 0 | 11 |
| Rose Hill township..... | 1 | 0 | 1 | 0 | 0 | 0 | 162 | 0 | 1 | 4 | 0 | 0 |
| Selma township..... | 2 | 0 | 0 | 0 | 3 | 3 | 184 | 0 | 2 | 0 | 3 | 8 |
| Southbrook township..... | 0 | 0 | 0 | 0 | 0 | 0 | 74 | 0 | 0 | 0 | 0 | 5 |
| Springfield township..... | 0 | 0 | 0 | 0 | 0 | 0 | 120 | 0 | 0 | 0 | 0 | 0 |
| Storden city..... | 4 | 0 | 0 | 4 | 0 | 0 | 216 | 3 | 0 | 4 | 0 | 0 |
| Storden township..... | 1 | 0 | 1 | 0 | 0 | 0 | 164 | 0 | 1 | 0 | 0 | 1 |
| Westbrook city..... | 2 | 0 | 0 | 2 | 0 | 0 | 724 | 0 | 3 | 9 | 0 | 5 |
| Westbrook township..... | 2 | 1 | 0 | 0 | 0 | 1 | 216 | 1 | 0 | 0 | 0 | 1 |
| Windom city..... | 52 | 11 | 20 | 19 | 3 | 5 | 4,329 | 75 | 32 | 74 | 18 | 175 |
| Crow Wing County..... | 861 | 280 | 451 | 165 | 31 | 65 | 61,229 | 593 | 977 | 397 | 47 | 202 |
| Baxter city..... | 102 | 30 | 39 | 30 | 6 | 13 | 7,446 | 67 | 74 | 96 | 11 | 26 |
| Bay Lake township..... | 8 | 2 | 6 | 0 | 0 | 0 | 926 | 2 | 7 | 1 | 0 | 1 |
| Brainerd city..... | 387 | 148 | 202 | 56 | 5 | 25 | 13,091 | 310 | 425 | 102 | 8 | 74 |
| Breezy Point city..... | 11 | 10 | 3 | 2 | 1 | 0 | 2,326 | 16 | 9 | 6 | 1 | 2 |
| Center township..... | 11 | 2 | 2 | 0 | 0 | 7 | 905 | 3 | 4 | 1 | 0 | 8 |
| Crosby city..... | 35 | 10 | 18 | 4 | 3 | 2 | 2,333 | 20 | 44 | 18 | 3 | 4 |
| Crosslake city..... | 14 | 0 | 8 | 6 | 0 | 0 | 2,122 | 6 | 15 | 9 | 0 | 3 |
| Crow Wing township..... | 25 | 9 | 18 | 7 | 0 | 1 | 1,926 | 14 | 43 | 10 | 1 | 3 |
| Cuyuna city..... | 2 | 1 | 1 | 0 | 0 | 0 | 326 | 6 | 1 | 1 | 0 | 0 |
| Daggett Brook township..... | 3 | 2 | 3 | 2 | 2 | 0 | 547 | 3 | 7 | 3 | 2 | 0 |
| Deerwood city..... | 5 | 7 | 3 | 5 | 0 | 0 | 510 | 12 | 12 | 6 | 0 | 2 |
| Deerwood township..... | 13 | 2 | 10 | 2 | 0 | 1 | 1,287 | 3 | 16 | 11 | 0 | 3 |
| Emily city..... | 16 | 3 | 11 | 0 | 0 | 2 | 808 | 5 | 13 | 0 | 0 | 3 |
| Fairfield township..... | 0 | 0 | 0 | 0 | 0 | 0 | 341 | 0 | 0 | 3 | 0 | 1 |
| Fifty Lakes city..... | 0 | 0 | 0 | 0 | 0 | 0 | 384 | 0 | 0 | 0 | 0 | 3 |
| First Assessment UT..... | 51 | 17 | 18 | 17 | 3 | 2 | 5,355 | 28 | 46 | 33 | 5 | 12 |
| Fort Ripley city..... | 0 | 0 | 0 | 0 | 0 | 0 | 67 | 0 | 1 | 1 | 0 | 0 |
| Fort Ripley township..... | 8 | 6 | 7 | 0 | 0 | 0 | 869 | 9 | 13 | 4 | 0 | 1 |
| Gail Lake township..... | 0 | 0 | 0 | 0 | 0 | 0 | 94 | 0 | 0 | 3 | 0 | 0 |
| Garrison city..... | 6 | 0 | 6 | 0 | 0 | 0 | 209 | 0 | 7 | 0 | 0 | 0 |
| Garrison township..... | 6 | 1 | 4 | 0 | 0 | 1 | 748 | 2 | 8 | 1 | 0 | 1 |
| Ideal township..... | 10 | 4 | 5 | 0 | 1 | 0 | 1,065 | 4 | 6 | 3 | 1 | 0 |
| Irondale township..... | 9 | 5 | 4 | 2 | 0 | 0 | 1,108 | 18 | 10 | 8 | 0 | 0 |
| Ironton city..... | 9 | 1 | 9 | 1 | 4 | 2 | 557 | 1 | 15 | 3 | 5 | 4 |
| Jenkins city..... | 0 | 0 | 0 | 0 | 0 | 0 | 427 | 0 | 2 | 0 | 0 | 1 |
| Jenkins township..... | 1 | 1 | 0 | 0 | 0 | 0 | 358 | 1 | 0 | 0 | 0 | 1 |
| Lake Edward township..... | 18 | 4 | 10 | 5 | 0 | 0 | 2,059 | 9 | 17 | 10 | 0 | 9 |
| Merrifield CDP..... | 1 | 0 | 1 | 0 | 0 | 0 | 138 | 0 | 2 | 1 | 0 | 0 |
| Little Pine township..... | 0 | 0 | 0 | 0 | 0 | 0 | 77 | 1 | 0 | 0 | 0 | 8 |
| Long Lake township..... | 7 | 0 | 5 | 1 | 2 | 2 | 1,023 | 3 | 10 | 4 | 2 | 3 |
| Manhattan Beach city..... | 0 | 0 | 0 | 0 | 0 | 0 | 56 | 0 | 1 | 0 | 0 | 0 |
| Maple Grove township..... | 3 | 0 | 0 | 3 | 0 | 0 | 762 | 3 | 9 | 3 | 0 | 0 |
| Mission township..... | 10 | 3 | 3 | 4 | 0 | 1 | 813 | 3 | 5 | 5 | 0 | 2 |
| Nisswa city..... | 11 | 1 | 7 | 3 | 0 | 0 | 1,936 | 8 | 21 | 15 | 0 | 2 |
| Nokay Lake township..... | 11 | 1 | 6 | 0 | 0 | 4 | 820 | 2 | 11 | 0 | 0 | 8 |
| Oak Lawn township..... | 15 | 3 | 10 | 2 | 3 | 0 | 1,767 | 15 | 14 | 4 | 4 | 5 |
| Pelican township..... | 8 | 0 | 1 | 7 | 0 | 0 | 444 | 0 | 2 | 8 | 0 | 0 |
| Pequot Lakes city..... | 13 | 4 | 6 | 3 | 0 | 1 | 2,117 | 12 | 23 | 16 | 0 | 8 |
| Perry Lake township..... | 3 | 0 | 3 | 0 | 0 | 0 | 298 | 1 | 6 | 0 | 0 | 0 |
| Platte Lake township..... | 2 | 0 | 2 | 0 | 0 | 0 | 406 | 0 | 10 | 0 | 0 | 0 |
| Rabbit Lake township..... | 1 | 0 | 1 | 0 | 0 | 0 | 317 | 0 | 2 | 1 | 0 | 0 |
| Riverton city..... | 0 | 0 | 0 | 0 | 0 | 0 | 115 | 0 | 2 | 0 | 0 | 0 |
| Roosevelt township..... | 20 | 3 | 14 | 2 | 1 | 1 | 561 | 3 | 50 | 4 | 2 | 2 |

Table 5.
Population for Selected Categories of Race: 2010—Con.

[For information on confidentiality protection, nonsampling error, and definitions, see Selected Appendixes at <www.census.gov/prod/cen2010/cph-1-a.pdf>]

| State County County Subdivision Place | Race in combination with one or more other races | | | | | | Race alone or in combination with one or more other races | | | | | |
|--|--|---------------------------------|---|-------|--|--------------------|---|---------------------------------|---|--------|--|--------------------|
| | White | Black or African American | American Indian and Alaska Native | Asian | Native Hawaiian and Other Pacific Islander | Some Other Race | White | Black or African American | American Indian and Alaska Native | Asian | Native Hawaiian and Other Pacific Islander | Some Other Race |
| Crow Wing County—Con. | | | | | | | | | | | | |
| Ross Lake township..... | 2 | 0 | 1 | 1 | 0 | 0 | 165 | 0 | 1 | 1 | 0 | 0 |
| St. Mathias township..... | 4 | 0 | 4 | 0 | 0 | 0 | 615 | 1 | 8 | 1 | 0 | 1 |
| Second Assessment UT..... | 0 | 0 | 0 | 0 | 0 | 0 | 116 | 0 | 0 | 0 | 0 | 1 |
| Timothy township..... | 0 | 0 | 0 | 0 | 0 | 0 | 162 | 0 | 0 | 0 | 0 | 0 |
| Trommald city..... | 1 | 0 | 1 | 0 | 0 | 0 | 96 | 0 | 3 | 0 | 0 | 0 |
| Wolford township..... | 0 | 0 | 0 | 0 | 0 | 0 | 369 | 2 | 4 | 2 | 2 | 0 |
| Dakota County..... | 10,293 | 5,013 | 2,549 | 3,361 | 381 | 2,303 | 349,792 | 23,722 | 4,196 | 20,812 | 597 | 11,859 |
| Apple Valley city..... | 1,297 | 681 | 276 | 470 | 45 | 263 | 42,418 | 3,370 | 467 | 3,081 | 79 | 1,247 |
| Burnsville city..... | 1,888 | 1,058 | 461 | 567 | 92 | 432 | 48,619 | 7,104 | 676 | 3,610 | 144 | 2,517 |
| Castle Rock township..... | 7 | 4 | 2 | 3 | 0 | 0 | 1,303 | 14 | 11 | 16 | 0 | 7 |
| Coates city..... | 2 | 2 | 0 | 0 | 0 | 0 | 157 | 2 | 0 | 4 | 0 | 0 |
| Douglas township..... | 10 | 1 | 3 | 5 | 0 | 1 | 708 | 2 | 7 | 7 | 1 | 1 |
| Eagan city..... | 1,666 | 832 | 415 | 638 | 56 | 315 | 54,004 | 4,441 | 623 | 5,703 | 83 | 1,379 |
| Empire township..... | 35 | 15 | 6 | 16 | 0 | 4 | 2,345 | 43 | 10 | 72 | 0 | 14 |
| Eureka township..... | 13 | 6 | 4 | 2 | 0 | 2 | 1,415 | 8 | 8 | 5 | 1 | 3 |
| Farmington city..... | 532 | 210 | 157 | 228 | 18 | 100 | 19,467 | 661 | 265 | 977 | 33 | 333 |
| Greenvale township..... | 7 | 5 | 2 | 1 | 0 | 0 | 799 | 6 | 4 | 2 | 0 | 0 |
| Hampton city..... | 14 | 10 | 5 | 2 | 0 | 6 | 673 | 17 | 7 | 6 | 0 | 9 |
| Hampton township..... | 6 | 6 | 0 | 0 | 0 | 0 | 889 | 7 | 2 | 10 | 0 | 1 |
| Hastings city (part)..... | 425 | 189 | 140 | 106 | 17 | 70 | 21,292 | 550 | 247 | 307 | 23 | 243 |
| Inver Grove Heights city..... | 969 | 444 | 240 | 246 | 39 | 272 | 29,988 | 1,715 | 388 | 1,404 | 60 | 1,470 |
| Lakeville city..... | 1,274 | 586 | 255 | 536 | 40 | 243 | 51,244 | 1,993 | 455 | 2,812 | 61 | 903 |
| Lilydale city..... | 4 | 0 | 1 | 2 | 1 | 0 | 599 | 8 | 1 | 16 | 1 | 2 |
| Marshan township..... | 9 | 5 | 1 | 0 | 0 | 3 | 1,077 | 8 | 4 | 19 | 1 | 6 |
| Mendota city..... | 4 | 0 | 1 | 0 | 0 | 3 | 185 | 3 | 4 | 4 | 0 | 6 |
| Mendota Heights city..... | 184 | 65 | 33 | 88 | 6 | 28 | 10,567 | 229 | 50 | 329 | 8 | 93 |
| Miesville city..... | 0 | 0 | 0 | 0 | 0 | 0 | 125 | 0 | 0 | 0 | 0 | 0 |
| New Trier city..... | 1 | 0 | 1 | 0 | 0 | 0 | 110 | 1 | 2 | 0 | 0 | 0 |
| Nininger township..... | 4 | 3 | 3 | 0 | 0 | 0 | 934 | 5 | 3 | 9 | 0 | 5 |
| Northfield city (part)..... | 7 | 1 | 2 | 4 | 0 | 0 | 1,101 | 11 | 4 | 24 | 0 | 14 |
| Randolph city..... | 6 | 2 | 3 | 1 | 0 | 0 | 435 | 2 | 3 | 2 | 0 | 0 |
| Randolph township..... | 7 | 0 | 2 | 3 | 1 | 2 | 655 | 0 | 2 | 7 | 1 | 2 |
| Ravenna township..... | 12 | 3 | 6 | 4 | 0 | 1 | 2,299 | 8 | 19 | 15 | 0 | 8 |
| Rosemount city..... | 491 | 234 | 131 | 208 | 23 | 78 | 19,597 | 901 | 214 | 1,426 | 29 | 312 |
| Sciota township..... | 0 | 0 | 0 | 0 | 0 | 0 | 403 | 0 | 0 | 0 | 0 | 11 |
| South St. Paul city..... | 636 | 325 | 180 | 125 | 20 | 130 | 17,827 | 1,113 | 332 | 373 | 37 | 1,215 |
| Sunfish Lake city..... | 4 | 3 | 0 | 4 | 2 | 3 | 496 | 9 | 0 | 16 | 2 | 6 |
| Vermillion city..... | 8 | 5 | 0 | 3 | 0 | 0 | 412 | 6 | 0 | 9 | 0 | 0 |
| Vermillion township..... | 7 | 0 | 0 | 5 | 0 | 2 | 1,153 | 0 | 1 | 28 | 1 | 16 |
| Waterford township..... | 3 | 5 | 1 | 1 | 0 | 2 | 488 | 8 | 2 | 2 | 0 | 3 |
| West St. Paul city..... | 761 | 313 | 218 | 93 | 21 | 343 | 16,008 | 1,477 | 385 | 517 | 32 | 2,033 |
| Dodge County..... | 266 | 72 | 84 | 72 | 16 | 64 | 19,560 | 132 | 138 | 162 | 20 | 376 |
| Ashland township..... | 3 | 0 | 2 | 0 | 0 | 1 | 313 | 0 | 2 | 0 | 0 | 7 |
| Blooming Prairie city (part)..... | 0 | 0 | 0 | 0 | 0 | 0 | 0 | 0 | 0 | 0 | 0 | 0 |
| Canisteo township..... | 6 | 0 | 3 | 3 | 1 | 0 | 645 | 0 | 5 | 6 | 1 | 4 |
| Claremont city..... | 7 | 3 | 3 | 2 | 0 | 1 | 517 | 4 | 3 | 4 | 0 | 29 |
| Claremont township..... | 1 | 0 | 0 | 0 | 0 | 1 | 445 | 0 | 0 | 10 | 0 | 7 |
| Concord township..... | 7 | 0 | 6 | 1 | 0 | 0 | 559 | 3 | 7 | 2 | 0 | 10 |
| Dodge Center city..... | 37 | 12 | 8 | 15 | 1 | 11 | 2,521 | 24 | 18 | 35 | 1 | 116 |
| Ellington township..... | 2 | 0 | 0 | 0 | 0 | 2 | 260 | 0 | 0 | 1 | 0 | 2 |
| Hayfield city..... | 25 | 11 | 7 | 5 | 0 | 6 | 1,303 | 17 | 14 | 6 | 2 | 27 |
| Hayfield township..... | 7 | 3 | 0 | 4 | 0 | 0 | 459 | 7 | 0 | 6 | 0 | 0 |
| Kasson city..... | 96 | 22 | 32 | 28 | 4 | 21 | 5,792 | 46 | 48 | 57 | 4 | 90 |
| Mantorville city..... | 11 | 4 | 2 | 1 | 0 | 4 | 1,179 | 6 | 7 | 2 | 0 | 14 |
| Mantorville township..... | 19 | 7 | 6 | 5 | 3 | 0 | 1,913 | 7 | 7 | 13 | 5 | 2 |
| Milton township..... | 5 | 1 | 2 | 3 | 1 | 0 | 715 | 2 | 2 | 9 | 1 | 12 |
| Ripley township..... | 1 | 0 | 1 | 0 | 0 | 0 | 188 | 0 | 1 | 0 | 0 | 7 |
| Vernon township..... | 0 | 0 | 0 | 0 | 0 | 0 | 664 | 0 | 0 | 0 | 0 | 1 |
| Wasioja township..... | 14 | 2 | 4 | 3 | 2 | 3 | 890 | 7 | 12 | 9 | 2 | 8 |
| West Concord city..... | 24 | 6 | 8 | 2 | 4 | 14 | 751 | 7 | 12 | 2 | 4 | 36 |
| Westfield township..... | 1 | 1 | 0 | 0 | 0 | 0 | 446 | 2 | 0 | 0 | 0 | 4 |
| Douglas County..... | 312 | 103 | 125 | 74 | 16 | 44 | 35,498 | 253 | 230 | 238 | 20 | 117 |
| Alexandria city..... | 146 | 64 | 49 | 21 | 3 | 27 | 10,810 | 158 | 93 | 98 | 5 | 65 |
| Alexandria township..... | 33 | 5 | 15 | 9 | 1 | 4 | 4,030 | 24 | 29 | 37 | 1 | 11 |
| Belle River township..... | 9 | 0 | 1 | 4 | 2 | 2 | 343 | 0 | 2 | 4 | 2 | 3 |
| Brandon city..... | 0 | 0 | 0 | 0 | 0 | 0 | 485 | 1 | 3 | 0 | 0 | 0 |
| Brandon township..... | 4 | 1 | 2 | 2 | 0 | 1 | 710 | 3 | 2 | 3 | 0 | 1 |
| Carlos city..... | 1 | 0 | 0 | 0 | 0 | 1 | 498 | 4 | 0 | 0 | 0 | 1 |
| Carlos township..... | 8 | 2 | 2 | 3 | 1 | 0 | 2,019 | 8 | 6 | 14 | 2 | 7 |
| Evansville city..... | 3 | 2 | 0 | 2 | 0 | 1 | 602 | 3 | 5 | 5 | 0 | 1 |
| Evansville township..... | 6 | 0 | 1 | 5 | 0 | 0 | 238 | 2 | 2 | 6 | 0 | 0 |
| Forada city..... | 3 | 0 | 0 | 3 | 0 | 0 | 184 | 0 | 0 | 4 | 0 | 0 |
| Garfield city..... | 11 | 6 | 5 | 0 | 0 | 0 | 352 | 7 | 5 | 0 | 0 | 1 |
| Holmes City township..... | 4 | 4 | 2 | 0 | 0 | 0 | 798 | 5 | 3 | 3 | 0 | 1 |
| Hudson township..... | 12 | 3 | 2 | 1 | 7 | 1 | 871 | 5 | 5 | 1 | 7 | 1 |
| Ida township..... | 5 | 0 | 4 | 1 | 0 | 0 | 1,211 | 2 | 5 | 6 | 1 | 8 |
| Kensington city..... | 4 | 0 | 4 | 0 | 0 | 0 | 287 | 1 | 7 | 0 | 0 | 1 |

Table 5.
Population for Selected Categories of Race: 2010—Con.

[For information on confidentiality protection, nonsampling error, and definitions, see Selected Appendixes at <www.census.gov/prod/cen2010/cph-1-a.pdf>]

| State County County Subdivision Place | Race in combination with one or more other races | | | | | | Race alone or in combination with one or more other races | | | | | |
|--|--|---------------------------------|---|-------|--|--------------------|---|---------------------------------|---|-------|--|--------------------|
| | White | Black or African American | American Indian and Alaska Native | Asian | Native Hawaiian and Other Pacific Islander | Some Other Race | White | Black or African American | American Indian and Alaska Native | Asian | Native Hawaiian and Other Pacific Islander | Some Other Race |
| Douglas County—Con. | | | | | | | | | | | | |
| La Grand township..... | 33 | 5 | 18 | 11 | 0 | 2 | 4,176 | 11 | 23 | 29 | 0 | 6 |
| Lake Mary township..... | 4 | 5 | 6 | 2 | 2 | 1 | 1,087 | 6 | 9 | 5 | 2 | 1 |
| Leaf Valley township..... | 3 | 0 | 3 | 0 | 0 | 0 | 454 | 0 | 4 | 2 | 0 | 0 |
| Lund township..... | 1 | 0 | 1 | 0 | 0 | 0 | 320 | 0 | 6 | 0 | 0 | 0 |
| Millerville city..... | 1 | 0 | 1 | 0 | 0 | 0 | 106 | 0 | 1 | 0 | 0 | 0 |
| Millerville township..... | 5 | 2 | 2 | 0 | 0 | 1 | 337 | 2 | 2 | 1 | 0 | 1 |
| Miltona city..... | 1 | 0 | 0 | 1 | 0 | 0 | 422 | 1 | 1 | 1 | 0 | 0 |
| Miltona township..... | 2 | 2 | 0 | 0 | 0 | 0 | 803 | 2 | 3 | 0 | 0 | 0 |
| Moe township..... | 0 | 0 | 0 | 0 | 0 | 0 | 782 | 0 | 0 | 1 | 0 | 1 |
| Nelson city..... | 0 | 0 | 0 | 0 | 0 | 0 | 185 | 0 | 2 | 0 | 0 | 0 |
| Orange township..... | 0 | 0 | 0 | 0 | 0 | 0 | 311 | 0 | 0 | 0 | 0 | 2 |
| Osakis city (part)..... | 5 | 0 | 4 | 4 | 0 | 3 | 1,572 | 6 | 7 | 10 | 0 | 4 |
| Osakis township..... | 0 | 0 | 0 | 0 | 0 | 0 | 592 | 0 | 2 | 1 | 0 | 0 |
| Solem township..... | 2 | 0 | 1 | 1 | 0 | 0 | 233 | 0 | 1 | 1 | 0 | 0 |
| Spruce Hill township..... | 1 | 0 | 1 | 0 | 0 | 0 | 441 | 0 | 1 | 0 | 0 | 0 |
| Urness township..... | 5 | 2 | 1 | 4 | 0 | 0 | 239 | 2 | 1 | 6 | 0 | 1 |
| Faribault County..... | 123 | 38 | 44 | 21 | 11 | 38 | 14,165 | 85 | 106 | 64 | 11 | 263 |
| Barber township..... | 0 | 0 | 0 | 0 | 0 | 0 | 239 | 0 | 1 | 0 | 0 | 8 |
| Blue Earth city..... | 27 | 13 | 7 | 3 | 8 | 4 | 3,247 | 18 | 28 | 10 | 8 | 73 |
| Blue Earth City township..... | 0 | 0 | 0 | 0 | 0 | 0 | 378 | 0 | 0 | 2 | 0 | 7 |
| Bricelyn city..... | 6 | 3 | 2 | 0 | 0 | 5 | 344 | 12 | 7 | 3 | 0 | 7 |
| Brush Creek township..... | 2 | 0 | 2 | 0 | 0 | 0 | 217 | 0 | 6 | 4 | 0 | 0 |
| Clark township..... | 4 | 0 | 0 | 0 | 0 | 4 | 244 | 0 | 1 | 1 | 0 | 12 |
| Delavan city..... | 5 | 5 | 0 | 0 | 0 | 0 | 178 | 5 | 0 | 0 | 0 | 1 |
| Delavan township..... | 0 | 0 | 0 | 0 | 0 | 0 | 221 | 0 | 0 | 0 | 0 | 7 |
| Dunbar township..... | 1 | 1 | 1 | 0 | 0 | 0 | 281 | 1 | 1 | 2 | 0 | 0 |
| Easton city..... | 0 | 0 | 0 | 0 | 0 | 0 | 194 | 0 | 1 | 0 | 0 | 4 |
| Elmore city..... | 10 | 2 | 6 | 2 | 3 | 1 | 621 | 20 | 17 | 3 | 3 | 12 |
| Elmore township..... | 1 | 0 | 0 | 1 | 0 | 0 | 178 | 0 | 0 | 1 | 0 | 3 |
| Emerald township..... | 1 | 0 | 0 | 1 | 0 | 0 | 218 | 0 | 1 | 1 | 0 | 3 |
| Foster township..... | 0 | 0 | 0 | 0 | 0 | 0 | 231 | 3 | 2 | 0 | 0 | 3 |
| Frost city..... | 4 | 0 | 4 | 0 | 0 | 0 | 196 | 1 | 5 | 0 | 0 | 0 |
| Jo Daviess township..... | 1 | 1 | 0 | 0 | 0 | 0 | 241 | 2 | 0 | 0 | 0 | 3 |
| Kiester city..... | 6 | 0 | 0 | 3 | 0 | 3 | 493 | 0 | 0 | 5 | 0 | 9 |
| Kiester township..... | 4 | 1 | 2 | 1 | 0 | 3 | 255 | 1 | 2 | 2 | 0 | 7 |
| Lura township..... | 1 | 0 | 1 | 0 | 0 | 0 | 160 | 1 | 1 | 0 | 0 | 2 |
| Minnesota Lake city (part)..... | 1 | 0 | 0 | 0 | 0 | 1 | 676 | 3 | 0 | 0 | 0 | 5 |
| Minnesota Lake township..... | 0 | 0 | 0 | 0 | 0 | 0 | 188 | 0 | 0 | 0 | 0 | 2 |
| Pilot Grove township..... | 3 | 0 | 0 | 0 | 0 | 3 | 156 | 0 | 0 | 0 | 0 | 3 |
| Prescott township..... | 0 | 0 | 0 | 0 | 0 | 0 | 160 | 0 | 0 | 0 | 0 | 3 |
| Rome township..... | 1 | 0 | 0 | 1 | 0 | 0 | 142 | 0 | 0 | 1 | 0 | 1 |
| Seely township..... | 4 | 0 | 3 | 0 | 0 | 1 | 183 | 0 | 3 | 0 | 0 | 11 |
| Verona township..... | 3 | 1 | 2 | 0 | 0 | 1 | 363 | 1 | 3 | 0 | 0 | 1 |
| Walnut Lake township..... | 0 | 0 | 0 | 0 | 0 | 0 | 213 | 0 | 0 | 0 | 0 | 1 |
| Walters city..... | 0 | 0 | 0 | 0 | 0 | 0 | 72 | 0 | 0 | 0 | 0 | 1 |
| Wells city..... | 22 | 7 | 7 | 8 | 0 | 8 | 2,293 | 11 | 11 | 26 | 0 | 28 |
| Winnebago city..... | 15 | 4 | 7 | 1 | 0 | 3 | 1,387 | 6 | 16 | 3 | 0 | 40 |
| Winnebago City township..... | 1 | 0 | 0 | 0 | 0 | 1 | 196 | 0 | 0 | 0 | 0 | 6 |
| Fillmore County..... | 160 | 58 | 58 | 44 | 4 | 38 | 20,657 | 107 | 80 | 115 | 4 | 92 |
| Amherst township..... | 5 | 4 | 1 | 0 | 0 | 1 | 377 | 5 | 1 | 0 | 0 | 1 |
| Arendahl township..... | 4 | 4 | 0 | 0 | 0 | 4 | 334 | 7 | 0 | 0 | 0 | 4 |
| Beaver township..... | 1 | 1 | 0 | 0 | 0 | 0 | 237 | 2 | 2 | 2 | 0 | 0 |
| Bloomfield township..... | 4 | 2 | 4 | 2 | 0 | 0 | 348 | 2 | 4 | 5 | 0 | 0 |
| Bristol township..... | 0 | 0 | 0 | 0 | 0 | 0 | 391 | 0 | 0 | 0 | 0 | 5 |
| Canton city..... | 1 | 1 | 0 | 0 | 0 | 0 | 346 | 1 | 0 | 0 | 0 | 0 |
| Canton township..... | 1 | 0 | 0 | 0 | 0 | 1 | 697 | 0 | 0 | 21 | 0 | 7 |
| Carimona township..... | 1 | 1 | 0 | 0 | 0 | 0 | 292 | 1 | 0 | 1 | 0 | 3 |
| Carrollton township..... | 1 | 0 | 0 | 1 | 0 | 0 | 314 | 0 | 0 | 1 | 0 | 0 |
| Chatfield city (part)..... | 12 | 4 | 2 | 6 | 0 | 0 | 1,564 | 5 | 3 | 8 | 0 | 5 |
| Chatfield township..... | 5 | 1 | 0 | 0 | 0 | 5 | 531 | 1 | 0 | 0 | 0 | 5 |
| Fillmore township..... | 0 | 0 | 0 | 0 | 0 | 0 | 452 | 4 | 0 | 0 | 0 | 1 |
| Forestville township..... | 5 | 4 | 4 | 1 | 0 | 2 | 351 | 5 | 5 | 1 | 0 | 2 |
| Fountain city..... | 2 | 0 | 2 | 0 | 0 | 0 | 404 | 0 | 3 | 2 | 0 | 3 |
| Fountain township..... | 0 | 0 | 0 | 0 | 0 | 0 | 312 | 0 | 0 | 0 | 0 | 3 |
| Harmony city..... | 12 | 2 | 4 | 4 | 0 | 2 | 1,013 | 5 | 6 | 6 | 0 | 2 |
| Harmony township..... | 1 | 0 | 1 | 0 | 0 | 0 | 386 | 0 | 1 | 1 | 0 | 0 |
| Holt township..... | 1 | 0 | 0 | 1 | 0 | 0 | 268 | 1 | 0 | 3 | 0 | 0 |
| Jordan township..... | 7 | 0 | 5 | 1 | 0 | 1 | 345 | 1 | 5 | 2 | 0 | 6 |
| Lanesboro city..... | 12 | 1 | 0 | 7 | 2 | 2 | 749 | 3 | 1 | 7 | 2 | 4 |
| Mabel city..... | 4 | 0 | 2 | 2 | 0 | 0 | 776 | 0 | 3 | 3 | 0 | 2 |
| Newburg township..... | 4 | 0 | 2 | 2 | 0 | 0 | 373 | 3 | 2 | 4 | 0 | 1 |
| Norway township..... | 0 | 0 | 0 | 0 | 0 | 0 | 341 | 0 | 0 | 2 | 0 | 0 |
| Ostrander city..... | 4 | 2 | 4 | 0 | 0 | 0 | 253 | 2 | 4 | 0 | 0 | 0 |
| Peterson city..... | 0 | 0 | 0 | 0 | 0 | 0 | 198 | 0 | 1 | 0 | 0 | 0 |
| Pilot Mound township..... | 3 | 0 | 1 | 3 | 0 | 1 | 333 | 0 | 1 | 7 | 0 | 1 |
| Preble township..... | 0 | 5 | 0 | 0 | 0 | 5 | 199 | 10 | 0 | 0 | 0 | 5 |
| Preston city..... | 14 | 1 | 6 | 1 | 0 | 6 | 1,317 | 4 | 8 | 4 | 0 | 6 |
| Preston township..... | 1 | 0 | 1 | 0 | 0 | 0 | 353 | 0 | 1 | 0 | 0 | 6 |

Table 5.
Population for Selected Categories of Race: 2010—Con.

[For information on confidentiality protection, nonsampling error, and definitions, see Selected Appendixes at <www.census.gov/prod/cen2010/cph-1-a.pdf>]

| State County County Subdivision Place | Race in combination with one or more other races | | | | | | Race alone or in combination with one or more other races | | | | | |
|--|--|---------------------------------|---|------------|--|--------------------|---|---------------------------------|---|------------|--|--------------------|
| | White | Black or African American | American Indian and Alaska Native | Asian | Native Hawaiian and Other Pacific Islander | Some Other Race | White | Black or African American | American Indian and Alaska Native | Asian | Native Hawaiian and Other Pacific Islander | Some Other Race |
| Fillmore County—Con. | | | | | | | | | | | | |
| Rushford city..... | 12 | 5 | 8 | 3 | 0 | 0 | 1,721 | 5 | 9 | 8 | 0 | 4 |
| Rushford Village city..... | 6 | 4 | 1 | 1 | 0 | 0 | 805 | 5 | 1 | 2 | 0 | 0 |
| Spring Valley city..... | 24 | 10 | 9 | 4 | 2 | 4 | 2,444 | 26 | 12 | 17 | 2 | 7 |
| Spring Valley township..... | 1 | 1 | 0 | 1 | 0 | 1 | 509 | 3 | 0 | 2 | 0 | 6 |
| Summer township..... | 8 | 3 | 0 | 3 | 0 | 3 | 452 | 3 | 5 | 4 | 0 | 3 |
| Whalan city..... | 0 | 0 | 0 | 0 | 0 | 0 | 63 | 0 | 0 | 0 | 0 | 0 |
| Wykoff city..... | 2 | 1 | 1 | 0 | 0 | 0 | 441 | 2 | 2 | 1 | 0 | 0 |
| York township..... | 2 | 1 | 0 | 1 | 0 | 0 | 368 | 1 | 0 | 1 | 0 | 0 |
| Freeborn County..... | 483 | 123 | 122 | 106 | 9 | 214 | 29,604 | 354 | 190 | 344 | 27 | 1,275 |
| Albert Lea city..... | 354 | 86 | 93 | 66 | 6 | 173 | 16,567 | 290 | 142 | 270 | 21 | 1,122 |
| Albert Lea township..... | 14 | 4 | 0 | 5 | 0 | 6 | 633 | 8 | 1 | 6 | 0 | 20 |
| Alden city..... | 5 | 3 | 1 | 0 | 0 | 3 | 644 | 3 | 4 | 0 | 3 | 13 |
| Alden township..... | 0 | 0 | 0 | 0 | 0 | 0 | 303 | 0 | 0 | 2 | 0 | 1 |
| Bancroft township..... | 6 | 2 | 1 | 0 | 0 | 3 | 969 | 2 | 2 | 3 | 0 | 6 |
| Bath township..... | 4 | 3 | 0 | 0 | 0 | 1 | 433 | 6 | 2 | 0 | 0 | 3 |
| Carlston township..... | 5 | 2 | 0 | 3 | 0 | 0 | 302 | 5 | 0 | 3 | 0 | 0 |
| Clarks Grove city..... | 15 | 2 | 1 | 8 | 0 | 6 | 678 | 6 | 4 | 11 | 0 | 23 |
| Conger city..... | 3 | 0 | 3 | 0 | 0 | 0 | 145 | 0 | 3 | 1 | 0 | 0 |
| Emmons city..... | 9 | 2 | 4 | 5 | 0 | 0 | 386 | 2 | 5 | 5 | 0 | 3 |
| Freeborn city..... | 4 | 0 | 2 | 1 | 0 | 1 | 296 | 0 | 2 | 1 | 0 | 2 |
| Freeborn township..... | 2 | 1 | 1 | 0 | 0 | 0 | 264 | 1 | 1 | 2 | 0 | 1 |
| Freeman township..... | 12 | 4 | 1 | 2 | 0 | 8 | 495 | 4 | 1 | 2 | 0 | 8 |
| Geneva city..... | 6 | 0 | 5 | 4 | 0 | 1 | 553 | 0 | 5 | 5 | 0 | 2 |
| Geneva township..... | 2 | 0 | 0 | 2 | 0 | 0 | 410 | 1 | 1 | 3 | 0 | 8 |
| Glennville city..... | 2 | 0 | 0 | 2 | 0 | 0 | 632 | 0 | 0 | 7 | 0 | 6 |
| Hartland city..... | 4 | 0 | 0 | 3 | 0 | 1 | 312 | 0 | 0 | 3 | 0 | 4 |
| Hartland township..... | 4 | 3 | 1 | 0 | 0 | 0 | 255 | 3 | 2 | 0 | 0 | 0 |
| Hayward city..... | 0 | 0 | 0 | 0 | 0 | 0 | 245 | 0 | 0 | 4 | 0 | 1 |
| Hayward township..... | 3 | 2 | 0 | 1 | 0 | 0 | 378 | 5 | 0 | 1 | 0 | 0 |
| Hollandale city..... | 3 | 0 | 0 | 0 | 0 | 3 | 295 | 0 | 0 | 0 | 0 | 11 |
| London township..... | 2 | 1 | 0 | 0 | 0 | 1 | 315 | 1 | 0 | 0 | 0 | 1 |
| Manchester city..... | 0 | 0 | 0 | 0 | 0 | 0 | 57 | 0 | 0 | 0 | 0 | 0 |
| Manchester township..... | 1 | 0 | 0 | 0 | 0 | 1 | 415 | 5 | 1 | 1 | 0 | 3 |
| Mansfield township..... | 1 | 0 | 0 | 1 | 0 | 0 | 232 | 0 | 0 | 6 | 0 | 0 |
| Moscow township..... | 2 | 2 | 0 | 0 | 1 | 1 | 534 | 3 | 0 | 0 | 1 | 3 |
| Myrtle city..... | 0 | 0 | 0 | 0 | 0 | 0 | 48 | 0 | 0 | 0 | 0 | 0 |
| Newry township..... | 1 | 0 | 0 | 1 | 0 | 0 | 439 | 1 | 1 | 2 | 0 | 8 |
| Nunda township..... | 2 | 0 | 2 | 0 | 0 | 0 | 316 | 2 | 4 | 1 | 0 | 0 |
| Oakland township..... | 2 | 1 | 1 | 0 | 0 | 2 | 379 | 1 | 1 | 1 | 0 | 17 |
| Pickrel Lake township..... | 2 | 2 | 0 | 0 | 0 | 0 | 672 | 2 | 1 | 0 | 0 | 0 |
| Riceland township..... | 6 | 0 | 5 | 2 | 2 | 0 | 432 | 0 | 5 | 2 | 2 | 1 |
| Shell Rock township..... | 6 | 2 | 1 | 0 | 0 | 3 | 422 | 2 | 2 | 2 | 0 | 5 |
| Twin Lakes city..... | 1 | 1 | 0 | 0 | 0 | 0 | 148 | 1 | 0 | 0 | 0 | 3 |
| Goodhue County..... | 674 | 262 | 263 | 145 | 35 | 111 | 44,358 | 707 | 796 | 419 | 52 | 622 |
| Bellechester city (part)..... | 0 | 0 | 0 | 0 | 0 | 0 | 123 | 0 | 0 | 0 | 0 | 10 |
| Belle Creek township..... | 4 | 4 | 4 | 1 | 0 | 0 | 482 | 4 | 5 | 2 | 4 | 12 |
| Belvidere township..... | 1 | 0 | 0 | 1 | 0 | 0 | 456 | 0 | 1 | 3 | 0 | 4 |
| Cannon Falls city..... | 51 | 24 | 11 | 16 | 11 | 14 | 3,984 | 42 | 32 | 35 | 12 | 45 |
| Cannon Falls township..... | 16 | 1 | 10 | 5 | 1 | 1 | 1,051 | 3 | 16 | 13 | 1 | 3 |
| Cherry Grove township..... | 1 | 0 | 1 | 0 | 0 | 0 | 385 | 0 | 1 | 2 | 0 | 10 |
| Dennison city (part)..... | 6 | 3 | 0 | 3 | 0 | 0 | 189 | 13 | 0 | 3 | 0 | 0 |
| Featherstone township..... | 11 | 0 | 6 | 2 | 0 | 5 | 766 | 0 | 17 | 2 | 0 | 9 |
| Florence township..... | 12 | 1 | 0 | 5 | 0 | 6 | 1,567 | 4 | 2 | 10 | 0 | 10 |
| Frontenac CDP..... | 8 | 0 | 0 | 5 | 0 | 3 | 279 | 0 | 0 | 7 | 0 | 4 |
| Goodhue city..... | 12 | 0 | 6 | 2 | 3 | 1 | 1,069 | 4 | 16 | 4 | 3 | 92 |
| Goodhue township..... | 2 | 0 | 1 | 2 | 0 | 1 | 521 | 0 | 2 | 2 | 0 | 3 |
| Hay Creek township..... | 3 | 0 | 2 | 2 | 1 | 0 | 855 | 0 | 14 | 9 | 1 | 7 |
| Holden township..... | 1 | 0 | 1 | 0 | 0 | 0 | 451 | 0 | 1 | 3 | 0 | 0 |
| Kenyon city..... | 14 | 4 | 2 | 6 | 0 | 2 | 1,736 | 7 | 6 | 9 | 0 | 71 |
| Kenyon township..... | 0 | 0 | 0 | 0 | 0 | 0 | 389 | 0 | 0 | 0 | 0 | 4 |
| Lake City city (part)..... | 16 | 6 | 8 | 3 | 0 | 0 | 730 | 14 | 11 | 9 | 0 | 0 |
| Leon township..... | 5 | 2 | 3 | 1 | 0 | 0 | 868 | 5 | 5 | 7 | 0 | 6 |
| Minneola township..... | 9 | 0 | 3 | 6 | 0 | 0 | 621 | 1 | 3 | 13 | 0 | 0 |
| Pine Island city (part)..... | 34 | 6 | 8 | 14 | 3 | 5 | 2,500 | 35 | 12 | 34 | 5 | 9 |
| Pine Island township..... | 6 | 2 | 0 | 4 | 0 | 0 | 546 | 2 | 2 | 7 | 0 | 0 |
| Red Wing city..... | 358 | 161 | 156 | 50 | 13 | 66 | 15,422 | 473 | 522 | 179 | 18 | 264 |
| Roscoe township..... | 7 | 2 | 4 | 0 | 0 | 1 | 724 | 6 | 4 | 2 | 0 | 3 |
| Stanton township..... | 9 | 3 | 4 | 5 | 0 | 1 | 1,117 | 5 | 5 | 8 | 0 | 6 |
| Vasa township..... | 13 | 4 | 3 | 1 | 0 | 5 | 889 | 6 | 9 | 1 | 5 | 13 |
| Wacouta township..... | 0 | 0 | 0 | 0 | 0 | 0 | 379 | 0 | 4 | 3 | 0 | 0 |
| Wanamingo city..... | 4 | 3 | 2 | 0 | 0 | 0 | 1,064 | 21 | 2 | 1 | 0 | 3 |
| Wanamingo township..... | 4 | 2 | 2 | 0 | 0 | 0 | 451 | 2 | 2 | 4 | 0 | 1 |
| Warsaw township..... | 7 | 0 | 6 | 1 | 0 | 0 | 590 | 1 | 9 | 6 | 0 | 8 |
| Welch township..... | 11 | 5 | 2 | 4 | 0 | 0 | 692 | 6 | 51 | 11 | 0 | 5 |
| Zumbrota city..... | 55 | 29 | 18 | 9 | 3 | 3 | 3,172 | 51 | 33 | 33 | 3 | 21 |
| Zumbrota township..... | 2 | 0 | 0 | 2 | 0 | 0 | 569 | 2 | 9 | 4 | 0 | 4 |

Table 5.
Population for Selected Categories of Race: 2010—Con.

[For information on confidentiality protection, nonsampling error, and definitions, see Selected Appendixes at <www.census.gov/prod/cen2010/cph-1-a.pdf>]

| State County County Subdivision Place | Race in combination with one or more other races | | | | | | Race alone or in combination with one or more other races | | | | | |
|--|--|---------------------------------|---|--------|--|--------------------|---|---------------------------------|---|--------|--|--------------------|
| | White | Black or African American | American Indian and Alaska Native | Asian | Native Hawaiian and Other Pacific Islander | Some Other Race | White | Black or African American | American Indian and Alaska Native | Asian | Native Hawaiian and Other Pacific Islander | Some Other Race |
| Grant County..... | 60 | 26 | 33 | 11 | 4 | 10 | 5,924 | 45 | 42 | 25 | 5 | 52 |
| Ashby city..... | 10 | 2 | 3 | 5 | 0 | 0 | 435 | 10 | 3 | 7 | 0 | 1 |
| Barrett city..... | 0 | 0 | 0 | 0 | 0 | 0 | 415 | 0 | 0 | 0 | 0 | 0 |
| Delaware township..... | 3 | 1 | 3 | 0 | 0 | 1 | 100 | 1 | 3 | 0 | 0 | 2 |
| Elbow Lake city..... | 20 | 11 | 12 | 2 | 0 | 0 | 1,165 | 13 | 16 | 4 | 0 | 3 |
| Elbow Lake township..... | 0 | 0 | 0 | 0 | 0 | 0 | 141 | 0 | 0 | 0 | 0 | 0 |
| Elk Lake township..... | 1 | 0 | 0 | 0 | 0 | 1 | 279 | 0 | 1 | 1 | 0 | 1 |
| Erdahl township..... | 3 | 0 | 0 | 2 | 0 | 1 | 346 | 0 | 0 | 3 | 0 | 1 |
| Gorton township..... | 0 | 0 | 0 | 0 | 0 | 0 | 49 | 0 | 0 | 0 | 0 | 0 |
| Herman city..... | 4 | 0 | 2 | 0 | 0 | 2 | 434 | 2 | 2 | 1 | 0 | 2 |
| Hoffman city..... | 5 | 1 | 3 | 2 | 4 | 4 | 657 | 2 | 6 | 6 | 5 | 15 |
| Land township..... | 2 | 2 | 0 | 0 | 0 | 0 | 251 | 3 | 0 | 0 | 0 | 9 |
| Lawrence township..... | 2 | 3 | 1 | 0 | 0 | 0 | 81 | 4 | 1 | 1 | 0 | 0 |
| Lien township..... | 0 | 0 | 0 | 0 | 0 | 0 | 110 | 0 | 0 | 0 | 0 | 1 |
| Logan township..... | 0 | 0 | 0 | 0 | 0 | 0 | 91 | 1 | 0 | 1 | 0 | 0 |
| Macsville township..... | 0 | 0 | 0 | 0 | 0 | 0 | 112 | 1 | 0 | 0 | 0 | 1 |
| Norcross city..... | 0 | 3 | 3 | 0 | 0 | 0 | 52 | 3 | 4 | 0 | 0 | 14 |
| North Ottawa township..... | 0 | 0 | 0 | 0 | 0 | 0 | 50 | 0 | 0 | 0 | 0 | 0 |
| Pelican Lake township..... | 1 | 0 | 1 | 0 | 0 | 0 | 449 | 0 | 1 | 1 | 0 | 0 |
| Pomme de Terre township..... | 9 | 3 | 5 | 0 | 0 | 1 | 131 | 4 | 5 | 0 | 0 | 2 |
| Roseville township..... | 0 | 0 | 0 | 0 | 0 | 0 | 124 | 0 | 0 | 0 | 0 | 0 |
| Sanford township..... | 0 | 0 | 0 | 0 | 0 | 0 | 152 | 1 | 0 | 0 | 0 | 0 |
| Stony Brook township..... | 0 | 0 | 0 | 0 | 0 | 0 | 133 | 0 | 0 | 0 | 0 | 0 |
| Wendell city..... | 0 | 0 | 0 | 0 | 0 | 0 | 167 | 0 | 0 | 0 | 0 | 0 |
| Hennepin County..... | 31,560 | 19,227 | 10,515 | 10,298 | 1,216 | 6,078 | 888,394 | 155,489 | 21,106 | 82,203 | 1,722 | 44,956 |
| Bloomington city..... | 2,274 | 1,365 | 616 | 703 | 97 | 397 | 68,361 | 7,322 | 945 | 5,563 | 141 | 3,424 |
| Brooklyn Center city..... | 1,123 | 882 | 264 | 275 | 25 | 233 | 15,911 | 8,692 | 496 | 4,584 | 45 | 1,849 |
| Brooklyn Park city..... | 2,283 | 1,764 | 620 | 778 | 106 | 389 | 41,877 | 20,244 | 999 | 12,465 | 148 | 3,152 |
| Champlin city..... | 462 | 234 | 126 | 157 | 19 | 49 | 21,013 | 1,343 | 216 | 871 | 26 | 161 |
| Chanhassen city (part)..... | 0 | 0 | 0 | 0 | 0 | 0 | 0 | 0 | 0 | 0 | 0 | 0 |
| Corcoran city..... | 41 | 17 | 25 | 25 | 20 | 8 | 5,032 | 37 | 52 | 208 | 20 | 101 |
| Crystal city..... | 744 | 436 | 223 | 214 | 47 | 90 | 18,033 | 2,769 | 375 | 1,076 | 54 | 760 |
| Dayton city (part)..... | 73 | 24 | 18 | 21 | 3 | 15 | 4,400 | 49 | 29 | 114 | 6 | 98 |
| Deephaven city..... | 23 | 9 | 6 | 10 | 1 | 2 | 3,576 | 23 | 11 | 43 | 1 | 14 |
| Eden Prairie city..... | 1,198 | 534 | 270 | 601 | 41 | 220 | 50,893 | 3,932 | 384 | 6,167 | 63 | 846 |
| Edina city..... | 776 | 291 | 173 | 455 | 20 | 120 | 43,013 | 1,737 | 267 | 3,391 | 36 | 452 |
| Excelsior city..... | 48 | 24 | 18 | 13 | 4 | 9 | 2,025 | 84 | 31 | 46 | 6 | 58 |
| Fort Snelling UT..... | 11 | 5 | 8 | 0 | 0 | 0 | 112 | 39 | 9 | 1 | 0 | 1 |
| Golden Valley city..... | 466 | 283 | 120 | 206 | 11 | 63 | 17,856 | 1,724 | 205 | 929 | 15 | 239 |
| Greenfield city..... | 26 | 5 | 11 | 10 | 0 | 0 | 2,696 | 16 | 19 | 47 | 0 | 25 |
| Greenwood city..... | 12 | 0 | 4 | 6 | 0 | 2 | 668 | 4 | 6 | 19 | 0 | 3 |
| Hanover city (part)..... | 3 | 0 | 3 | 0 | 0 | 0 | 585 | 1 | 3 | 7 | 0 | 16 |
| Hassan township..... | 43 | 12 | 22 | 10 | 0 | 0 | 2,527 | 38 | 39 | 33 | 1 | 6 |
| Hopkins city..... | 572 | 338 | 179 | 166 | 24 | 87 | 12,956 | 2,709 | 283 | 1,660 | 32 | 683 |
| Independence city..... | 33 | 8 | 13 | 5 | 6 | 5 | 3,437 | 17 | 25 | 42 | 6 | 12 |
| Long Lake city..... | 39 | 16 | 7 | 16 | 1 | 1 | 1,686 | 39 | 12 | 37 | 2 | 33 |
| Loretto city..... | 5 | 2 | 2 | 0 | 0 | 1 | 646 | 4 | 2 | 0 | 0 | 3 |
| Maple Grove city..... | 1,210 | 589 | 245 | 540 | 53 | 176 | 54,374 | 3,157 | 415 | 4,347 | 79 | 646 |
| Maple Plain city..... | 24 | 4 | 4 | 9 | 0 | 10 | 1,689 | 39 | 10 | 20 | 1 | 35 |
| Medicine Lake city..... | 9 | 3 | 5 | 0 | 1 | 0 | 342 | 19 | 10 | 8 | 1 | 0 |
| Medina city..... | 65 | 15 | 14 | 27 | 2 | 8 | 4,662 | 62 | 21 | 183 | 4 | 26 |
| Minneapolis city..... | 13,489 | 8,869 | 5,780 | 3,674 | 540 | 3,076 | 257,575 | 79,967 | 13,381 | 25,227 | 719 | 24,450 |
| Minnetonka city..... | 915 | 442 | 205 | 431 | 20 | 161 | 45,695 | 2,297 | 337 | 1,996 | 29 | 524 |
| Minnetonka Beach city..... | 2 | 0 | 0 | 2 | 0 | 0 | 537 | 0 | 0 | 4 | 0 | 0 |
| Minnetrista city..... | 65 | 21 | 14 | 38 | 0 | 2 | 6,210 | 67 | 20 | 137 | 0 | 21 |
| Mound city..... | 113 | 52 | 27 | 47 | 7 | 11 | 8,781 | 132 | 50 | 162 | 10 | 47 |
| New Hope city..... | 633 | 470 | 228 | 125 | 21 | 83 | 15,790 | 3,463 | 318 | 904 | 25 | 663 |
| Orono city..... | 72 | 26 | 16 | 41 | 6 | 5 | 7,250 | 59 | 30 | 123 | 8 | 52 |
| Osseo city..... | 45 | 22 | 6 | 17 | 0 | 9 | 2,239 | 123 | 19 | 50 | 0 | 50 |
| Plymouth city..... | 1,439 | 677 | 355 | 618 | 46 | 203 | 60,899 | 4,381 | 543 | 5,506 | 68 | 920 |
| Richfield city..... | 1,014 | 597 | 322 | 285 | 34 | 332 | 25,620 | 3,839 | 617 | 2,448 | 55 | 4,003 |
| Robbinsdale city..... | 512 | 343 | 130 | 116 | 8 | 46 | 11,183 | 2,274 | 198 | 571 | 16 | 317 |
| Rockford city (part)..... | 3 | 1 | 1 | 1 | 0 | 0 | 414 | 7 | 3 | 3 | 0 | 2 |
| Rogers city..... | 170 | 61 | 37 | 80 | 3 | 17 | 8,023 | 266 | 48 | 382 | 3 | 65 |
| St. Anthony city (part)..... | 96 | 38 | 22 | 48 | 5 | 19 | 4,697 | 137 | 54 | 317 | 7 | 62 |
| St. Bonifacius city..... | 30 | 11 | 8 | 15 | 2 | 2 | 2,180 | 55 | 10 | 55 | 4 | 14 |
| St. Louis Park city..... | 1,231 | 688 | 327 | 427 | 40 | 205 | 38,917 | 4,060 | 532 | 2,164 | 81 | 1,016 |
| Shorewood city..... | 104 | 26 | 20 | 54 | 1 | 16 | 7,102 | 81 | 41 | 156 | 5 | 38 |
| Spring Park city..... | 15 | 3 | 4 | 8 | 0 | 2 | 1,585 | 36 | 6 | 52 | 0 | 6 |
| Tonka Bay city..... | 11 | 4 | 3 | 4 | 0 | 0 | 1,450 | 16 | 5 | 14 | 0 | 1 |
| Wayzata city..... | 34 | 15 | 13 | 18 | 2 | 4 | 3,444 | 127 | 29 | 67 | 5 | 61 |
| Woodland city..... | 4 | 1 | 1 | 2 | 0 | 0 | 433 | 2 | 1 | 4 | 0 | 1 |
| Houston County..... | 203 | 108 | 61 | 54 | 5 | 16 | 18,773 | 209 | 94 | 143 | 7 | 28 |
| Black Hammer township..... | 2 | 2 | 0 | 0 | 0 | 0 | 238 | 3 | 0 | 6 | 0 | 0 |
| Brownsville city..... | 3 | 3 | 1 | 3 | 0 | 0 | 465 | 3 | 1 | 3 | 0 | 0 |
| Brownsville township..... | 4 | 3 | 1 | 0 | 0 | 0 | 444 | 4 | 1 | 0 | 0 | 0 |
| Caledonia city..... | 22 | 11 | 5 | 5 | 2 | 1 | 2,797 | 49 | 15 | 24 | 2 | 4 |
| Caledonia township..... | 5 | 4 | 1 | 0 | 0 | 0 | 640 | 4 | 1 | 1 | 0 | 0 |
| Crooked Creek township..... | 0 | 0 | 0 | 0 | 0 | 0 | 283 | 1 | 0 | 1 | 0 | 0 |

Table 5.
Population for Selected Categories of Race: 2010—Con.

[For information on confidentiality protection, nonsampling error, and definitions, see Selected Appendixes at <www.census.gov/prod/cen2010/cph-1-a.pdf>]

| State County County Subdivision Place | Race in combination with one or more other races | | | | | | Race alone or in combination with one or more other races | | | | | |
|--|--|---------------------------------|---|------------|--|--------------------|---|---------------------------------|---|------------|--|--------------------|
| | White | Black or African American | American Indian and Alaska Native | Asian | Native Hawaiian and Other Pacific Islander | Some Other Race | White | Black or African American | American Indian and Alaska Native | Asian | Native Hawaiian and Other Pacific Islander | Some Other Race |
| Houston County—Con. | | | | | | | | | | | | |
| Eitzen city..... | 0 | 0 | 0 | 0 | 0 | 0 | 243 | 0 | 0 | 0 | 0 | 0 |
| Hokah city..... | 11 | 10 | 2 | 2 | 0 | 1 | 571 | 11 | 6 | 2 | 0 | 3 |
| Hokah township..... | 0 | 0 | 0 | 0 | 0 | 0 | 493 | 0 | 2 | 2 | 0 | 0 |
| Houston city..... | 1 | 1 | 1 | 0 | 0 | 0 | 975 | 1 | 5 | 0 | 0 | 0 |
| Houston township..... | 10 | 7 | 3 | 3 | 0 | 0 | 392 | 7 | 4 | 6 | 0 | 0 |
| Jefferson township..... | 0 | 0 | 0 | 0 | 0 | 0 | 129 | 0 | 0 | 0 | 0 | 0 |
| La Crescent city (part)..... | 82 | 43 | 16 | 25 | 2 | 8 | 4,741 | 83 | 21 | 56 | 3 | 14 |
| La Crescent township..... | 5 | 0 | 5 | 3 | 0 | 3 | 1,429 | 1 | 6 | 13 | 1 | 4 |
| Mayville township..... | 4 | 4 | 0 | 0 | 0 | 0 | 406 | 7 | 0 | 0 | 0 | 0 |
| Money Creek township..... | 9 | 1 | 8 | 0 | 0 | 0 | 596 | 1 | 8 | 1 | 0 | 0 |
| Mound Prairie township..... | 3 | 3 | 0 | 0 | 0 | 0 | 601 | 3 | 1 | 4 | 0 | 0 |
| Sheldon township..... | 11 | 0 | 2 | 8 | 1 | 0 | 265 | 0 | 2 | 9 | 1 | 0 |
| Spring Grove city..... | 7 | 6 | 7 | 2 | 0 | 1 | 1,308 | 15 | 8 | 10 | 0 | 1 |
| Spring Grove township..... | 3 | 2 | 0 | 0 | 0 | 1 | 398 | 3 | 1 | 2 | 0 | 1 |
| Union township..... | 11 | 2 | 5 | 3 | 0 | 1 | 369 | 3 | 5 | 3 | 0 | 1 |
| Wilmington township..... | 2 | 2 | 0 | 0 | 0 | 0 | 429 | 6 | 1 | 0 | 0 | 0 |
| Winnabago township..... | 2 | 2 | 0 | 0 | 0 | 0 | 240 | 2 | 0 | 0 | 0 | 0 |
| Yucatan township..... | 6 | 2 | 4 | 0 | 0 | 0 | 321 | 2 | 6 | 0 | 0 | 0 |
| Hubbard County..... | 342 | 112 | 241 | 34 | 6 | 13 | 19,656 | 160 | 798 | 84 | 8 | 105 |
| Akeley city..... | 7 | 2 | 5 | 1 | 1 | 0 | 417 | 3 | 14 | 5 | 1 | 0 |
| Akeley township..... | 9 | 0 | 8 | 0 | 0 | 1 | 547 | 1 | 10 | 0 | 0 | 2 |
| Arago township..... | 5 | 1 | 4 | 0 | 0 | 0 | 599 | 2 | 11 | 0 | 0 | 0 |
| Badoura township..... | 1 | 0 | 1 | 0 | 0 | 0 | 123 | 1 | 1 | 4 | 0 | 0 |
| Clay township..... | 0 | 0 | 0 | 0 | 0 | 0 | 69 | 0 | 0 | 0 | 0 | 0 |
| Clover township..... | 5 | 2 | 5 | 0 | 0 | 0 | 153 | 3 | 5 | 0 | 0 | 0 |
| Crow Wing Lake township..... | 8 | 4 | 0 | 4 | 0 | 0 | 330 | 4 | 1 | 4 | 0 | 1 |
| Farden township..... | 30 | 9 | 26 | 6 | 0 | 0 | 924 | 9 | 221 | 13 | 0 | 6 |
| Fern township..... | 5 | 0 | 4 | 1 | 0 | 0 | 266 | 0 | 6 | 3 | 0 | 0 |
| Guthrie township..... | 11 | 1 | 9 | 1 | 0 | 0 | 535 | 3 | 22 | 4 | 0 | 2 |
| Hart Lake township..... | 10 | 7 | 8 | 0 | 0 | 1 | 415 | 13 | 84 | 8 | 0 | 2 |
| Helga township..... | 16 | 10 | 10 | 3 | 0 | 3 | 1,354 | 15 | 38 | 6 | 0 | 10 |
| Hendrickson township..... | 4 | 1 | 2 | 1 | 0 | 0 | 307 | 2 | 3 | 2 | 0 | 4 |
| Henrietta township..... | 25 | 10 | 12 | 3 | 0 | 0 | 1,611 | 11 | 34 | 3 | 0 | 8 |
| Hubbard township..... | 6 | 1 | 5 | 0 | 0 | 0 | 777 | 1 | 12 | 0 | 0 | 0 |
| Lake Alice township..... | 0 | 0 | 1 | 2 | 2 | 0 | 85 | 0 | 6 | 3 | 2 | 0 |
| Lake Emma township..... | 20 | 7 | 17 | 2 | 0 | 0 | 973 | 8 | 24 | 3 | 0 | 3 |
| Lake George township..... | 6 | 3 | 4 | 0 | 0 | 2 | 366 | 5 | 11 | 3 | 0 | 2 |
| Lake George CDP..... | 5 | 3 | 3 | 0 | 0 | 2 | 224 | 3 | 6 | 3 | 0 | 2 |
| Lake Hattie township..... | 2 | 0 | 2 | 0 | 0 | 0 | 186 | 0 | 18 | 0 | 0 | 0 |
| Lakeport township..... | 21 | 8 | 17 | 0 | 0 | 0 | 816 | 10 | 38 | 2 | 0 | 2 |
| Laporte city..... | 5 | 5 | 7 | 0 | 0 | 0 | 102 | 6 | 12 | 0 | 0 | 0 |
| Mantrap township..... | 6 | 0 | 6 | 0 | 0 | 0 | 516 | 1 | 7 | 0 | 0 | 1 |
| Nevis city..... | 12 | 4 | 7 | 0 | 0 | 1 | 385 | 5 | 11 | 0 | 0 | 1 |
| Nevis township..... | 19 | 0 | 19 | 0 | 0 | 0 | 983 | 5 | 29 | 1 | 1 | 9 |
| Park Rapids city..... | 68 | 27 | 41 | 2 | 1 | 3 | 3,559 | 41 | 126 | 6 | 1 | 47 |
| Rockwood township..... | 4 | 0 | 2 | 0 | 2 | 0 | 419 | 0 | 10 | 2 | 2 | 1 |
| Schoolcraft township..... | 2 | 0 | 2 | 0 | 0 | 0 | 103 | 0 | 2 | 0 | 0 | 0 |
| Steamboat River township..... | 5 | 0 | 5 | 0 | 0 | 0 | 120 | 0 | 10 | 0 | 1 | 0 |
| Straight River township..... | 6 | 0 | 4 | 2 | 0 | 0 | 724 | 0 | 4 | 3 | 0 | 1 |
| Thorpe township..... | 0 | 0 | 0 | 0 | 0 | 0 | 49 | 0 | 0 | 0 | 0 | 0 |
| Todd township..... | 24 | 10 | 8 | 6 | 0 | 2 | 1,374 | 11 | 23 | 8 | 0 | 3 |
| White Oak township..... | 0 | 0 | 0 | 0 | 0 | 0 | 469 | 0 | 5 | 1 | 0 | 0 |
| Isanti County..... | 592 | 177 | 298 | 159 | 10 | 36 | 36,911 | 422 | 472 | 468 | 29 | 170 |
| Athens township..... | 35 | 11 | 20 | 7 | 1 | 0 | 2,152 | 15 | 22 | 9 | 4 | 13 |
| Bradford township..... | 39 | 9 | 21 | 8 | 0 | 3 | 3,307 | 31 | 26 | 40 | 5 | 11 |
| Braham city (part)..... | 36 | 15 | 11 | 11 | 0 | 1 | 1,770 | 24 | 15 | 19 | 0 | 2 |
| Cambridge city..... | 169 | 66 | 83 | 39 | 0 | 3 | 7,836 | 147 | 123 | 152 | 2 | 40 |
| Cambridge township..... | 8 | 4 | 9 | 2 | 0 | 0 | 2,322 | 13 | 24 | 24 | 4 | 4 |
| Dalbo township..... | 6 | 0 | 4 | 1 | 0 | 1 | 740 | 1 | 4 | 3 | 0 | 1 |
| Isanti city..... | 107 | 32 | 43 | 26 | 5 | 16 | 5,082 | 91 | 70 | 63 | 5 | 55 |
| Isanti township..... | 23 | 9 | 9 | 3 | 1 | 3 | 2,260 | 22 | 25 | 18 | 1 | 12 |
| Maple Ridge township..... | 10 | 3 | 6 | 4 | 2 | 2 | 746 | 6 | 14 | 6 | 2 | 3 |
| North Branch township..... | 24 | 4 | 15 | 9 | 0 | 4 | 1,745 | 12 | 24 | 22 | 0 | 7 |
| Oxford township..... | 6 | 2 | 4 | 0 | 0 | 0 | 874 | 2 | 11 | 5 | 1 | 1 |
| St. Francis city (part)..... | 0 | 0 | 0 | 0 | 0 | 0 | 0 | 0 | 0 | 0 | 0 | 0 |
| Spencer Brook township..... | 27 | 5 | 13 | 13 | 0 | 0 | 1,536 | 28 | 19 | 29 | 0 | 7 |
| Springvale township..... | 11 | 2 | 5 | 5 | 0 | 0 | 1,431 | 6 | 11 | 9 | 2 | 0 |
| Stanchfield township..... | 19 | 5 | 13 | 2 | 0 | 0 | 1,191 | 7 | 18 | 10 | 2 | 1 |
| Stanchfield CDP..... | 0 | 0 | 0 | 0 | 0 | 0 | 117 | 0 | 0 | 1 | 0 | 0 |
| Stanford township..... | 40 | 9 | 30 | 7 | 1 | 0 | 2,217 | 11 | 44 | 30 | 1 | 8 |
| Wyanett township..... | 32 | 1 | 12 | 22 | 0 | 3 | 1,702 | 6 | 22 | 29 | 0 | 5 |
| Itasca County..... | 886 | 179 | 655 | 95 | 22 | 45 | 43,081 | 323 | 2,223 | 237 | 34 | 119 |
| Alhwood township..... | 0 | 0 | 0 | 0 | 0 | 0 | 42 | 0 | 0 | 0 | 0 | 0 |
| Arbo township..... | 10 | 0 | 8 | 1 | 0 | 1 | 862 | 1 | 10 | 3 | 0 | 1 |
| Ardenhurst township..... | 0 | 0 | 0 | 0 | 0 | 0 | 161 | 0 | 1 | 0 | 0 | 2 |
| Balsam township..... | 8 | 0 | 5 | 4 | 0 | 1 | 541 | 0 | 11 | 5 | 0 | 2 |
| Bearville township..... | 5 | 1 | 3 | 3 | 0 | 0 | 198 | 5 | 5 | 3 | 0 | 0 |

Table 5.
Population for Selected Categories of Race: 2010—Con.

[For information on confidentiality protection, nonsampling error, and definitions, see Selected Appendixes at <www.census.gov/prod/cen2010/cph-1-a.pdf>]

| State County County Subdivision Place | Race in combination with one or more other races | | | | | | Race alone or in combination with one or more other races | | | | | |
|--|--|---------------------------------|---|-------|--|--------------------|---|---------------------------------|---|-------|--|--------------------|
| | White | Black or African American | American Indian and Alaska Native | Asian | Native Hawaiian and Other Pacific Islander | Some Other Race | White | Black or African American | American Indian and Alaska Native | Asian | Native Hawaiian and Other Pacific Islander | Some Other Race |
| Itasca County—Con. | | | | | | | | | | | | |
| Bigfork city..... | 3 | 0 | 3 | 0 | 0 | 1 | 436 | 3 | 8 | 2 | 0 | 1 |
| Bigfork township..... | 2 | 0 | 2 | 0 | 0 | 0 | 318 | 1 | 4 | 0 | 0 | 0 |
| Blackberry township..... | 14 | 3 | 10 | 1 | 0 | 0 | 866 | 3 | 16 | 5 | 4 | 0 |
| Bovey city..... | 24 | 9 | 13 | 6 | 4 | 0 | 778 | 11 | 32 | 9 | 4 | 0 |
| Bowstring township..... | 4 | 0 | 4 | 0 | 0 | 0 | 222 | 0 | 10 | 1 | 0 | 1 |
| Bowstring Lake UT..... | 31 | 3 | 36 | 0 | 1 | 4 | 463 | 3 | 731 | 0 | 1 | 6 |
| Ball Club CDP..... | 6 | 0 | 8 | 0 | 1 | 3 | 63 | 0 | 282 | 0 | 1 | 5 |
| Inger CDP..... | 2 | 0 | 2 | 0 | 0 | 0 | 19 | 0 | 195 | 0 | 0 | 0 |
| Carpenter township..... | 2 | 1 | 1 | 0 | 0 | 0 | 179 | 1 | 1 | 0 | 0 | 0 |
| Cohasset city..... | 66 | 8 | 59 | 3 | 0 | 2 | 2,626 | 12 | 114 | 13 | 0 | 4 |
| Coleraine city..... | 44 | 11 | 35 | 7 | 0 | 2 | 1,923 | 19 | 64 | 10 | 0 | 5 |
| Deer Lake UT..... | 54 | 9 | 34 | 8 | 1 | 2 | 3,444 | 14 | 61 | 21 | 2 | 7 |
| Deer River city..... | 42 | 0 | 41 | 1 | 0 | 0 | 821 | 1 | 148 | 1 | 0 | 1 |
| Deer River township..... | 14 | 4 | 10 | 3 | 0 | 1 | 675 | 5 | 34 | 4 | 0 | 3 |
| Effie city..... | 2 | 0 | 2 | 0 | 0 | 0 | 120 | 1 | 2 | 2 | 0 | 0 |
| Effie UT..... | 3 | 0 | 3 | 0 | 0 | 0 | 202 | 0 | 4 | 0 | 0 | 0 |
| Feeley township..... | 2 | 0 | 1 | 1 | 0 | 0 | 302 | 0 | 3 | 3 | 0 | 0 |
| Good Hope township..... | 2 | 0 | 2 | 0 | 0 | 0 | 97 | 0 | 2 | 0 | 0 | 2 |
| Goodland township..... | 5 | 0 | 4 | 1 | 0 | 0 | 464 | 0 | 6 | 1 | 0 | 0 |
| Grand Rapids city..... | 207 | 51 | 135 | 31 | 4 | 18 | 10,493 | 117 | 341 | 95 | 4 | 48 |
| Grattan township..... | 6 | 0 | 6 | 0 | 0 | 0 | 41 | 0 | 6 | 0 | 0 | 3 |
| Greenway township..... | 33 | 8 | 23 | 5 | 0 | 0 | 1,881 | 14 | 67 | 11 | 0 | 1 |
| Calumet city..... | 6 | 1 | 4 | 1 | 0 | 0 | 358 | 2 | 12 | 1 | 0 | 0 |
| Marble city..... | 17 | 5 | 10 | 2 | 0 | 0 | 672 | 9 | 32 | 5 | 0 | 0 |
| Nashwauk city (part)..... | 0 | 0 | 0 | 0 | 0 | 0 | 0 | 0 | 0 | 0 | 0 | 0 |
| Harris township..... | 42 | 11 | 28 | 4 | 0 | 1 | 3,207 | 13 | 50 | 16 | 0 | 10 |
| Iron Range township..... | 20 | 2 | 9 | 3 | 6 | 0 | 633 | 6 | 17 | 3 | 9 | 1 |
| Taconite city..... | 18 | 2 | 7 | 3 | 6 | 0 | 345 | 6 | 14 | 3 | 9 | 1 |
| Keewatin city..... | 22 | 11 | 8 | 4 | 0 | 1 | 1,045 | 16 | 22 | 6 | 0 | 2 |
| Kinghurst township..... | 1 | 0 | 0 | 1 | 0 | 0 | 106 | 0 | 0 | 1 | 0 | 0 |
| Lake Jessie township..... | 0 | 0 | 0 | 0 | 0 | 0 | 298 | 0 | 3 | 2 | 0 | 0 |
| La Prairie city..... | 32 | 10 | 22 | 0 | 0 | 1 | 641 | 14 | 41 | 0 | 0 | 2 |
| Lawrence township..... | 7 | 0 | 7 | 0 | 0 | 0 | 432 | 0 | 13 | 0 | 0 | 0 |
| Liberty township..... | 0 | 0 | 0 | 0 | 0 | 0 | 62 | 0 | 0 | 0 | 0 | 0 |
| Little Sand Lake UT..... | 3 | 1 | 4 | 0 | 0 | 0 | 347 | 1 | 5 | 0 | 0 | 0 |
| Lone Pine township..... | 9 | 7 | 10 | 0 | 0 | 0 | 404 | 7 | 12 | 0 | 0 | 0 |
| Nashwauk city (part)..... | 0 | 0 | 0 | 0 | 0 | 0 | 0 | 0 | 0 | 0 | 0 | 0 |
| Marcell township..... | 14 | 6 | 9 | 0 | 0 | 0 | 463 | 7 | 10 | 0 | 0 | 2 |
| Max township..... | 2 | 0 | 2 | 0 | 0 | 0 | 107 | 0 | 37 | 0 | 0 | 0 |
| Moose Park township..... | 0 | 0 | 0 | 0 | 0 | 0 | 68 | 0 | 0 | 0 | 0 | 0 |
| Morse township..... | 40 | 5 | 35 | 5 | 0 | 0 | 580 | 10 | 63 | 5 | 0 | 0 |
| Nashwauk township..... | 40 | 5 | 36 | 0 | 0 | 2 | 1,661 | 5 | 53 | 1 | 0 | 4 |
| Nashwauk city (part)..... | 24 | 4 | 22 | 0 | 0 | 0 | 972 | 4 | 31 | 1 | 0 | 1 |
| Nore township..... | 1 | 0 | 1 | 0 | 0 | 0 | 52 | 0 | 6 | 0 | 0 | 0 |
| Northeast Itasca UT..... | 13 | 1 | 7 | 0 | 5 | 1 | 1,137 | 10 | 33 | 3 | 8 | 2 |
| Oteneagen township..... | 6 | 0 | 6 | 0 | 0 | 0 | 284 | 1 | 30 | 0 | 1 | 0 |
| Pomroy township..... | 2 | 2 | 0 | 0 | 0 | 0 | 39 | 2 | 0 | 0 | 0 | 0 |
| Sago township..... | 4 | 0 | 2 | 2 | 0 | 0 | 176 | 0 | 2 | 2 | 0 | 0 |
| Sand Lake township..... | 3 | 0 | 3 | 0 | 0 | 0 | 125 | 0 | 23 | 1 | 0 | 0 |
| Spang township..... | 6 | 0 | 2 | 0 | 0 | 4 | 259 | 1 | 6 | 0 | 0 | 4 |
| Splithand township..... | 2 | 2 | 0 | 0 | 0 | 0 | 244 | 3 | 5 | 0 | 0 | 0 |
| Squaw Lake city..... | 1 | 0 | 1 | 0 | 0 | 0 | 51 | 0 | 56 | 1 | 0 | 0 |
| Stokes township..... | 2 | 0 | 1 | 1 | 0 | 0 | 219 | 1 | 6 | 6 | 0 | 0 |
| Third River township..... | 3 | 1 | 0 | 0 | 0 | 2 | 46 | 1 | 4 | 0 | 0 | 2 |
| Trout Lake township..... | 12 | 5 | 8 | 0 | 1 | 1 | 1,074 | 8 | 15 | 0 | 1 | 3 |
| Wabana township..... | 6 | 2 | 4 | 0 | 0 | 0 | 534 | 2 | 7 | 0 | 0 | 0 |
| Warba city..... | 0 | 0 | 0 | 0 | 0 | 0 | 176 | 0 | 5 | 0 | 0 | 0 |
| Wawina township..... | 0 | 0 | 0 | 0 | 0 | 0 | 76 | 0 | 0 | 1 | 0 | 0 |
| Wildwood township..... | 7 | 0 | 7 | 0 | 0 | 0 | 189 | 4 | 7 | 0 | 0 | 0 |
| Wirt township..... | 2 | 0 | 2 | 0 | 0 | 0 | 103 | 0 | 5 | 0 | 0 | 0 |
| Zemple city..... | 1 | 0 | 1 | 0 | 0 | 0 | 88 | 0 | 6 | 0 | 0 | 0 |
| Jackson County..... | 101 | 32 | 22 | 45 | 2 | 8 | 9,931 | 79 | 46 | 185 | 3 | 128 |
| Alba township..... | 2 | 2 | 0 | 0 | 0 | 0 | 170 | 2 | 0 | 0 | 0 | 0 |
| Alpha city..... | 3 | 0 | 0 | 3 | 0 | 0 | 112 | 0 | 0 | 6 | 0 | 1 |
| Belmont township..... | 0 | 0 | 0 | 0 | 0 | 0 | 218 | 0 | 0 | 0 | 0 | 0 |
| Christiana township..... | 2 | 0 | 0 | 2 | 0 | 0 | 244 | 0 | 0 | 3 | 0 | 4 |
| Fish Lake CDP..... | 0 | 0 | 0 | 0 | 0 | 0 | 51 | 0 | 0 | 0 | 0 | 0 |
| Delafield township..... | 1 | 0 | 1 | 0 | 0 | 0 | 226 | 0 | 1 | 0 | 0 | 0 |
| Des Moines township..... | 0 | 0 | 0 | 0 | 0 | 0 | 231 | 0 | 0 | 1 | 0 | 0 |
| Enterprise township..... | 1 | 0 | 0 | 1 | 0 | 0 | 183 | 0 | 0 | 5 | 0 | 0 |
| Ewington township..... | 13 | 7 | 6 | 0 | 0 | 0 | 226 | 8 | 6 | 2 | 0 | 15 |
| Heron Lake city..... | 2 | 0 | 0 | 0 | 1 | 1 | 645 | 13 | 9 | 2 | 1 | 30 |
| Heron Lake township..... | 6 | 2 | 0 | 4 | 0 | 0 | 326 | 2 | 0 | 8 | 0 | 3 |
| Hunter township..... | 1 | 1 | 0 | 0 | 0 | 0 | 223 | 1 | 0 | 0 | 0 | 1 |
| Jackson city..... | 50 | 12 | 10 | 27 | 1 | 7 | 3,129 | 29 | 22 | 140 | 1 | 32 |
| Kimball township..... | 0 | 0 | 0 | 0 | 0 | 0 | 124 | 0 | 0 | 0 | 0 | 5 |
| La Crosse township..... | 0 | 0 | 0 | 0 | 0 | 0 | 156 | 0 | 0 | 0 | 0 | 0 |
| Lakefield city..... | 7 | 5 | 0 | 2 | 0 | 0 | 1,667 | 18 | 0 | 4 | 0 | 12 |
| Middletown township..... | 0 | 0 | 0 | 0 | 0 | 0 | 225 | 0 | 0 | 2 | 0 | 0 |

Table 5.
Population for Selected Categories of Race: 2010—Con.

[For information on confidentiality protection, nonsampling error, and definitions, see Selected Appendixes at <www.census.gov/prod/cen2010/cph-1-a.pdf>]

| State County County Subdivision Place | Race in combination with one or more other races | | | | | | Race alone or in combination with one or more other races | | | | | |
|--|--|---------------------------------|---|-------|--|--------------------|---|---------------------------------|---|-------|--|--------------------|
| | White | Black or African American | American Indian and Alaska Native | Asian | Native Hawaiian and Other Pacific Islander | Some Other Race | White | Black or African American | American Indian and Alaska Native | Asian | Native Hawaiian and Other Pacific Islander | Some Other Race |
| Jackson County—Con. | | | | | | | | | | | | |
| Minnesota township..... | 3 | 0 | 0 | 3 | 0 | 0 | 252 | 0 | 0 | 6 | 1 | 3 |
| Okabena city..... | 3 | 1 | 0 | 2 | 0 | 0 | 177 | 3 | 2 | 3 | 0 | 6 |
| Petersburg township..... | 0 | 0 | 0 | 0 | 0 | 0 | 230 | 0 | 0 | 0 | 0 | 2 |
| Rost township..... | 2 | 0 | 2 | 0 | 0 | 0 | 203 | 0 | 3 | 0 | 0 | 7 |
| Round Lake township..... | 2 | 0 | 2 | 0 | 0 | 0 | 165 | 1 | 2 | 0 | 0 | 0 |
| Sioux Valley township..... | 0 | 0 | 0 | 0 | 0 | 0 | 192 | 0 | 0 | 0 | 0 | 0 |
| Weimer township..... | 2 | 1 | 1 | 1 | 0 | 0 | 140 | 1 | 1 | 3 | 0 | 0 |
| West Heron Lake township..... | 1 | 1 | 0 | 0 | 0 | 0 | 174 | 1 | 0 | 0 | 0 | 7 |
| Wilder city..... | 0 | 0 | 0 | 0 | 0 | 0 | 60 | 0 | 0 | 0 | 0 | 0 |
| Wisconsin township..... | 0 | 0 | 0 | 0 | 0 | 0 | 233 | 0 | 0 | 0 | 0 | 0 |
| Kanabec County..... | 239 | 58 | 149 | 41 | 5 | 20 | 15,993 | 113 | 239 | 94 | 8 | 54 |
| Ann Lake township..... | 10 | 0 | 10 | 0 | 0 | 0 | 440 | 1 | 14 | 2 | 0 | 0 |
| Arthur township..... | 48 | 13 | 24 | 6 | 0 | 5 | 1,824 | 16 | 34 | 9 | 3 | 5 |
| Braham city (part)..... | 0 | 0 | 0 | 0 | 0 | 0 | 0 | 0 | 0 | 0 | 0 | 0 |
| Brunswick township..... | 24 | 5 | 11 | 5 | 0 | 3 | 1,320 | 6 | 14 | 12 | 0 | 5 |
| Comfort township..... | 4 | 1 | 1 | 2 | 0 | 0 | 1,071 | 1 | 2 | 7 | 0 | 1 |
| Ford township..... | 4 | 0 | 3 | 1 | 0 | 0 | 194 | 0 | 4 | 1 | 0 | 0 |
| Grass Lake township..... | 20 | 7 | 16 | 1 | 0 | 2 | 1,016 | 10 | 20 | 3 | 0 | 15 |
| Grasston city..... | 1 | 1 | 0 | 0 | 0 | 0 | 156 | 2 | 0 | 0 | 0 | 1 |
| Hay Brook township..... | 10 | 1 | 8 | 0 | 0 | 1 | 245 | 1 | 8 | 1 | 0 | 1 |
| Hillman township..... | 4 | 2 | 3 | 1 | 0 | 0 | 431 | 5 | 6 | 7 | 0 | 0 |
| Kanabec township..... | 13 | 2 | 10 | 2 | 0 | 0 | 925 | 4 | 21 | 7 | 0 | 0 |
| Knife Lake township..... | 8 | 2 | 4 | 2 | 0 | 0 | 1,142 | 6 | 6 | 10 | 0 | 0 |
| Kroschel township..... | 0 | 1 | 0 | 0 | 0 | 1 | 214 | 1 | 1 | 0 | 0 | 1 |
| Mora city..... | 60 | 17 | 39 | 15 | 3 | 7 | 3,491 | 44 | 64 | 24 | 3 | 18 |
| Ogilvie city..... | 3 | 0 | 2 | 1 | 0 | 0 | 368 | 0 | 3 | 1 | 0 | 0 |
| Peace township..... | 12 | 1 | 10 | 0 | 1 | 0 | 928 | 7 | 15 | 0 | 1 | 0 |
| Pomroy township..... | 2 | 0 | 0 | 2 | 0 | 0 | 418 | 0 | 6 | 2 | 0 | 1 |
| Quamba city..... | 0 | 0 | 0 | 0 | 0 | 0 | 122 | 0 | 1 | 0 | 0 | 0 |
| South Fork township..... | 10 | 4 | 4 | 2 | 0 | 0 | 783 | 5 | 6 | 3 | 0 | 2 |
| Whited township..... | 6 | 1 | 4 | 1 | 1 | 1 | 905 | 4 | 14 | 5 | 1 | 4 |
| Kandiyohi County..... | 465 | 145 | 167 | 115 | 16 | 143 | 39,671 | 1,129 | 297 | 287 | 35 | 1,364 |
| Arctander township..... | 9 | 0 | 2 | 7 | 0 | 0 | 378 | 0 | 3 | 8 | 1 | 0 |
| Atwater city..... | 4 | 1 | 2 | 0 | 0 | 1 | 1,105 | 2 | 3 | 3 | 0 | 24 |
| Blomkest city..... | 1 | 0 | 5 | 0 | 0 | 4 | 151 | 0 | 5 | 1 | 0 | 5 |
| Burbank township..... | 3 | 0 | 1 | 2 | 0 | 0 | 564 | 0 | 1 | 4 | 0 | 0 |
| Colfax township..... | 1 | 0 | 1 | 0 | 0 | 0 | 545 | 1 | 1 | 1 | 0 | 0 |
| Dovre township..... | 11 | 7 | 4 | 6 | 1 | 9 | 2,091 | 13 | 6 | 8 | 2 | 23 |
| East Lake Lillian township..... | 4 | 1 | 0 | 3 | 0 | 0 | 195 | 3 | 0 | 5 | 0 | 0 |
| Edwards township..... | 1 | 1 | 0 | 0 | 5 | 5 | 234 | 2 | 0 | 0 | 5 | 7 |
| Fahln township..... | 1 | 0 | 0 | 1 | 0 | 0 | 335 | 0 | 0 | 1 | 0 | 0 |
| Gennessee township..... | 0 | 0 | 0 | 0 | 0 | 0 | 408 | 2 | 2 | 0 | 0 | 1 |
| Green Lake township..... | 1 | 0 | 1 | 0 | 0 | 0 | 1,568 | 4 | 1 | 4 | 0 | 6 |
| Harrison township..... | 3 | 2 | 0 | 0 | 0 | 0 | 573 | 4 | 2 | 1 | 0 | 0 |
| Holland township..... | 2 | 0 | 2 | 0 | 0 | 0 | 330 | 0 | 5 | 0 | 0 | 5 |
| Irving township..... | 0 | 0 | 0 | 0 | 0 | 0 | 894 | 1 | 0 | 9 | 0 | 2 |
| Kandiyohi city..... | 11 | 9 | 11 | 2 | 0 | 0 | 465 | 9 | 13 | 4 | 0 | 17 |
| Kandiyohi township..... | 1 | 0 | 0 | 1 | 1 | 1 | 630 | 0 | 0 | 1 | 1 | 6 |
| Lake Andrew township..... | 0 | 0 | 0 | 0 | 0 | 0 | 978 | 0 | 0 | 2 | 0 | 2 |
| Lake Elizabeth township..... | 0 | 0 | 0 | 0 | 0 | 0 | 232 | 0 | 0 | 0 | 1 | 0 |
| Lake Lillian city..... | 2 | 0 | 0 | 2 | 0 | 0 | 236 | 1 | 0 | 3 | 0 | 0 |
| Lake Lillian township..... | 1 | 0 | 1 | 0 | 0 | 0 | 190 | 0 | 1 | 0 | 0 | 0 |
| Mamre township..... | 8 | 1 | 3 | 4 | 0 | 0 | 375 | 2 | 5 | 5 | 0 | 6 |
| New London city..... | 2 | 0 | 2 | 0 | 0 | 0 | 1,237 | 0 | 4 | 1 | 0 | 11 |
| New London township..... | 13 | 6 | 1 | 3 | 0 | 3 | 2,921 | 11 | 7 | 10 | 1 | 6 |
| Norway Lake township..... | 0 | 0 | 0 | 0 | 0 | 0 | 273 | 0 | 1 | 0 | 0 | 0 |
| Pennock city..... | 15 | 2 | 7 | 1 | 0 | 8 | 480 | 2 | 7 | 8 | 0 | 28 |
| Prinsburg city..... | 2 | 0 | 0 | 1 | 1 | 0 | 486 | 6 | 0 | 3 | 1 | 3 |
| Raymond city..... | 7 | 2 | 4 | 1 | 0 | 2 | 749 | 5 | 5 | 1 | 0 | 12 |
| Regal city..... | 0 | 0 | 0 | 0 | 0 | 0 | 34 | 0 | 0 | 0 | 0 | 0 |
| Roseland township..... | 1 | 0 | 0 | 1 | 0 | 0 | 367 | 0 | 0 | 2 | 0 | 3 |
| Roseville township..... | 4 | 1 | 2 | 0 | 0 | 1 | 606 | 1 | 3 | 3 | 0 | 13 |
| St. Johns township..... | 6 | 1 | 1 | 4 | 0 | 2 | 400 | 8 | 1 | 7 | 0 | 2 |
| Spicer city..... | 11 | 0 | 3 | 7 | 0 | 1 | 1,157 | 1 | 8 | 9 | 0 | 3 |
| Sunburg city..... | 1 | 0 | 1 | 0 | 0 | 0 | 100 | 0 | 1 | 0 | 0 | 0 |
| Whitefield township..... | 0 | 0 | 0 | 0 | 0 | 0 | 510 | 2 | 6 | 0 | 0 | 7 |
| Willmar city..... | 334 | 109 | 109 | 69 | 7 | 106 | 17,371 | 1,042 | 202 | 180 | 22 | 1,172 |
| Willmar township..... | 5 | 2 | 2 | 0 | 1 | 0 | 503 | 7 | 4 | 3 | 1 | 0 |
| Kittson County..... | 23 | 4 | 8 | 10 | 1 | 6 | 4,507 | 15 | 12 | 26 | 1 | 18 |
| Arveson township..... | 0 | 0 | 0 | 0 | 0 | 0 | 96 | 0 | 0 | 0 | 0 | 0 |
| Cannon township..... | 0 | 0 | 0 | 0 | 0 | 0 | 20 | 0 | 0 | 0 | 0 | 0 |
| Caribou township..... | 1 | 0 | 0 | 1 | 0 | 0 | 41 | 7 | 0 | 1 | 0 | 0 |
| Clow township..... | 0 | 0 | 0 | 0 | 0 | 0 | 46 | 0 | 0 | 0 | 0 | 0 |
| Davis township..... | 0 | 0 | 0 | 0 | 0 | 0 | 30 | 0 | 0 | 0 | 0 | 0 |
| Deerwood township..... | 0 | 0 | 0 | 0 | 0 | 0 | 151 | 0 | 0 | 2 | 0 | 0 |
| Donaldson city..... | 0 | 0 | 0 | 0 | 0 | 0 | 42 | 0 | 0 | 0 | 0 | 0 |
| Granville township..... | 1 | 1 | 0 | 0 | 0 | 0 | 82 | 2 | 0 | 0 | 0 | 0 |

Table 5.
Population for Selected Categories of Race: 2010—Con.

[For information on confidentiality protection, nonsampling error, and definitions, see Selected Appendixes at <www.census.gov/prod/cen2010/cph-1-a.pdf>]

| State County County Subdivision Place | Race in combination with one or more other races | | | | | | Race alone or in combination with one or more other races | | | | | |
|--|--|---------------------------------|---|-------|--|--------------------|---|---------------------------------|---|-------|--|--------------------|
| | White | Black or African American | American Indian and Alaska Native | Asian | Native Hawaiian and Other Pacific Islander | Some Other Race | White | Black or African American | American Indian and Alaska Native | Asian | Native Hawaiian and Other Pacific Islander | Some Other Race |
| Kittson County—Con. | | | | | | | | | | | | |
| Hallock city..... | 5 | 1 | 1 | 4 | 0 | 0 | 973 | 2 | 1 | 10 | 0 | 1 |
| Hallock township..... | 2 | 0 | 2 | 0 | 0 | 0 | 103 | 0 | 3 | 0 | 0 | 0 |
| Halma city..... | 3 | 0 | 3 | 0 | 0 | 0 | 61 | 0 | 3 | 0 | 0 | 0 |
| Hampden township..... | 0 | 0 | 0 | 0 | 0 | 0 | 38 | 0 | 0 | 0 | 0 | 0 |
| Hazelton township..... | 1 | 0 | 1 | 0 | 0 | 0 | 98 | 0 | 1 | 1 | 0 | 5 |
| Hill township..... | 0 | 0 | 0 | 0 | 0 | 0 | 15 | 0 | 0 | 0 | 0 | 0 |
| Humboldt city..... | 0 | 0 | 0 | 0 | 0 | 0 | 41 | 0 | 0 | 0 | 0 | 4 |
| Jupiter township..... | 0 | 0 | 0 | 0 | 0 | 0 | 111 | 0 | 0 | 0 | 0 | 0 |
| Karlstad city..... | 2 | 0 | 0 | 1 | 0 | 1 | 755 | 2 | 1 | 3 | 0 | 1 |
| Kennedy city..... | 1 | 0 | 0 | 0 | 0 | 1 | 191 | 0 | 0 | 2 | 0 | 1 |
| Klondike UT..... | 0 | 0 | 0 | 0 | 0 | 0 | 0 | 0 | 0 | 0 | 0 | 0 |
| Lake Bronson city..... | 2 | 2 | 0 | 0 | 0 | 0 | 229 | 2 | 0 | 0 | 0 | 0 |
| Lancaster city..... | 0 | 0 | 0 | 0 | 0 | 0 | 336 | 0 | 0 | 2 | 0 | 2 |
| McKinley UT..... | 0 | 0 | 0 | 0 | 0 | 0 | 38 | 0 | 0 | 0 | 0 | 0 |
| North Red River UT..... | 0 | 0 | 0 | 0 | 0 | 0 | 0 | 0 | 0 | 0 | 0 | 0 |
| Norway township..... | 0 | 0 | 0 | 0 | 0 | 0 | 90 | 0 | 1 | 0 | 0 | 0 |
| Peatland UT..... | 0 | 0 | 0 | 0 | 0 | 0 | 9 | 0 | 0 | 0 | 0 | 0 |
| Pelan township..... | 0 | 0 | 0 | 0 | 0 | 0 | 45 | 0 | 0 | 0 | 0 | 0 |
| Percy township..... | 0 | 0 | 0 | 0 | 0 | 0 | 31 | 0 | 0 | 0 | 0 | 0 |
| Poppleton township..... | 0 | 0 | 0 | 0 | 0 | 0 | 120 | 0 | 0 | 0 | 0 | 0 |
| Richardville township..... | 1 | 0 | 0 | 1 | 0 | 0 | 102 | 0 | 0 | 1 | 0 | 0 |
| St. Joseph township..... | 0 | 0 | 0 | 0 | 0 | 0 | 56 | 0 | 0 | 0 | 0 | 0 |
| St. Vincent city..... | 0 | 0 | 0 | 0 | 0 | 0 | 63 | 0 | 1 | 0 | 0 | 0 |
| St. Vincent township..... | 0 | 0 | 0 | 0 | 0 | 0 | 58 | 0 | 0 | 0 | 0 | 0 |
| Skane township..... | 0 | 0 | 0 | 0 | 0 | 0 | 46 | 0 | 0 | 0 | 0 | 0 |
| South Red River township..... | 0 | 0 | 0 | 0 | 0 | 0 | 19 | 0 | 0 | 0 | 0 | 0 |
| Spring Brook township..... | 0 | 0 | 0 | 0 | 0 | 0 | 52 | 0 | 0 | 0 | 0 | 0 |
| Svea township..... | 1 | 0 | 0 | 3 | 0 | 3 | 46 | 0 | 0 | 4 | 0 | 3 |
| Tegner township..... | 0 | 0 | 0 | 0 | 0 | 0 | 48 | 0 | 0 | 0 | 0 | 0 |
| Teien township..... | 1 | 0 | 1 | 0 | 0 | 0 | 73 | 0 | 1 | 0 | 0 | 0 |
| Thompson township..... | 2 | 0 | 0 | 0 | 1 | 1 | 152 | 0 | 0 | 0 | 1 | 1 |
| Koochiching County..... | 238 | 48 | 176 | 20 | 6 | 31 | 12,831 | 126 | 487 | 64 | 9 | 56 |
| Big Falls city..... | 3 | 0 | 3 | 1 | 0 | 0 | 232 | 0 | 7 | 1 | 0 | 0 |
| East Koochiching UT..... | 1 | 0 | 0 | 0 | 0 | 1 | 353 | 0 | 0 | 2 | 0 | 1 |
| International Falls city..... | 172 | 35 | 121 | 14 | 6 | 12 | 6,168 | 100 | 281 | 30 | 6 | 21 |
| Littlefork city..... | 1 | 0 | 1 | 0 | 0 | 2 | 642 | 1 | 3 | 0 | 0 | 3 |
| Mizpah city..... | 0 | 0 | 0 | 0 | 0 | 0 | 55 | 0 | 0 | 1 | 0 | 0 |
| Nett Lake UT..... | 2 | 0 | 2 | 0 | 0 | 0 | 13 | 0 | 90 | 0 | 0 | 0 |
| Nett Lake CDP (part)..... | 0 | 0 | 0 | 0 | 0 | 0 | 7 | 0 | 63 | 0 | 0 | 0 |
| Northome city..... | 4 | 0 | 4 | 0 | 0 | 0 | 198 | 0 | 6 | 0 | 0 | 0 |
| Northome UT..... | 5 | 0 | 10 | 0 | 0 | 5 | 421 | 2 | 25 | 3 | 0 | 6 |
| Northwest Koochiching UT..... | 0 | 0 | 0 | 0 | 0 | 0 | 451 | 0 | 2 | 10 | 0 | 0 |
| Rainy Lake UT..... | 48 | 13 | 33 | 5 | 0 | 11 | 3,973 | 23 | 64 | 15 | 3 | 25 |
| Ranier city..... | 1 | 0 | 1 | 0 | 0 | 0 | 144 | 0 | 1 | 1 | 0 | 0 |
| South Koochiching UT..... | 1 | 0 | 1 | 0 | 0 | 0 | 181 | 0 | 8 | 1 | 0 | 0 |
| Lac qui Parle County..... | 55 | 17 | 20 | 18 | 7 | 11 | 7,142 | 34 | 37 | 47 | 10 | 56 |
| Agassiz township..... | 0 | 0 | 0 | 0 | 0 | 0 | 103 | 0 | 0 | 0 | 0 | 0 |
| Arena township..... | 0 | 0 | 0 | 0 | 0 | 0 | 121 | 1 | 0 | 0 | 0 | 0 |
| Augusta township..... | 0 | 0 | 0 | 0 | 0 | 0 | 110 | 0 | 0 | 0 | 0 | 0 |
| Baxter township..... | 0 | 0 | 0 | 0 | 0 | 0 | 198 | 0 | 0 | 2 | 0 | 0 |
| Bellingham city..... | 0 | 0 | 0 | 0 | 0 | 0 | 168 | 0 | 0 | 0 | 0 | 0 |
| Boyd city..... | 0 | 0 | 0 | 0 | 0 | 0 | 166 | 0 | 0 | 1 | 0 | 8 |
| Camp Release township..... | 0 | 0 | 0 | 0 | 0 | 0 | 314 | 0 | 0 | 1 | 0 | 0 |
| Cerro Gordo township..... | 5 | 3 | 2 | 0 | 0 | 0 | 190 | 7 | 3 | 2 | 0 | 0 |
| Dawson city..... | 13 | 7 | 3 | 3 | 3 | 5 | 1,513 | 13 | 9 | 3 | 5 | 14 |
| Freeland township..... | 2 | 0 | 2 | 0 | 0 | 0 | 102 | 0 | 2 | 0 | 0 | 0 |
| Garfield township..... | 0 | 0 | 0 | 0 | 0 | 0 | 144 | 0 | 0 | 1 | 0 | 0 |
| Hamlin township..... | 0 | 0 | 0 | 0 | 0 | 0 | 161 | 0 | 0 | 4 | 0 | 0 |
| Hantho township..... | 0 | 0 | 0 | 0 | 0 | 0 | 100 | 0 | 1 | 0 | 0 | 4 |
| Lac qui Parle township..... | 0 | 0 | 0 | 0 | 0 | 0 | 177 | 0 | 0 | 0 | 1 | 0 |
| Lake Shore township..... | 0 | 0 | 0 | 0 | 0 | 0 | 191 | 0 | 0 | 0 | 0 | 0 |
| Louisburg city..... | 0 | 0 | 0 | 0 | 0 | 0 | 44 | 0 | 0 | 2 | 0 | 1 |
| Madison city..... | 24 | 3 | 9 | 13 | 4 | 3 | 1,523 | 5 | 18 | 27 | 4 | 5 |
| Madison township..... | 0 | 1 | 1 | 0 | 0 | 0 | 215 | 1 | 1 | 0 | 0 | 0 |
| Manfred township..... | 0 | 0 | 0 | 0 | 0 | 0 | 90 | 0 | 0 | 0 | 0 | 9 |
| Marietta city..... | 2 | 0 | 2 | 0 | 0 | 0 | 162 | 0 | 2 | 0 | 0 | 0 |
| Maxwell township..... | 0 | 0 | 0 | 0 | 0 | 0 | 179 | 0 | 0 | 0 | 0 | 0 |
| Mehurin township..... | 1 | 0 | 0 | 1 | 0 | 0 | 77 | 0 | 0 | 1 | 0 | 0 |
| Nassau city..... | 0 | 0 | 0 | 0 | 0 | 0 | 72 | 0 | 0 | 0 | 0 | 0 |
| Perry township..... | 0 | 0 | 0 | 0 | 0 | 0 | 100 | 0 | 0 | 1 | 0 | 0 |
| Providence township..... | 0 | 0 | 0 | 0 | 0 | 0 | 169 | 0 | 0 | 0 | 0 | 0 |
| Riverside township..... | 2 | 2 | 0 | 0 | 0 | 0 | 301 | 6 | 0 | 0 | 0 | 5 |
| Ten Mile Lake township..... | 4 | 0 | 0 | 1 | 0 | 3 | 145 | 0 | 0 | 2 | 0 | 10 |
| Walter township..... | 0 | 0 | 0 | 0 | 0 | 0 | 148 | 0 | 0 | 0 | 0 | 0 |
| Yellow Bank township..... | 2 | 1 | 1 | 0 | 0 | 0 | 159 | 1 | 1 | 0 | 0 | 0 |

Table 5.

Population for Selected Categories of Race: 2010—Con.

[For information on confidentiality protection, nonsampling error, and definitions, see Selected Appendixes at <www.census.gov/prod/cen2010/cph-1-a.pdf>]

| State County County Subdivision Place | Race in combination with one or more other races | | | | | | Race alone or in combination with one or more other races | | | | | |
|--|--|---------------------------------|---|-------|--|--------------------|---|---------------------------------|---|-------|--|--------------------|
| | White | Black or African American | American Indian and Alaska Native | Asian | Native Hawaiian and Other Pacific Islander | Some Other Race | White | Black or African American | American Indian and Alaska Native | Asian | Native Hawaiian and Other Pacific Islander | Some Other Race |
| Lake County..... | 126 | 33 | 85 | 17 | 13 | 6 | 10,742 | 49 | 136 | 48 | 13 | 21 |
| Beaver Bay city..... | 10 | 0 | 10 | 0 | 0 | 0 | 176 | 2 | 13 | 0 | 0 | 0 |
| Beaver Bay township..... | 4 | 0 | 1 | 0 | 3 | 0 | 470 | 0 | 2 | 2 | 3 | 0 |
| Finland CDP (part)..... | 0 | 0 | 0 | 0 | 0 | 0 | 39 | 0 | 1 | 0 | 0 | 0 |
| Crystal Bay township..... | 1 | 0 | 1 | 0 | 0 | 0 | 470 | 0 | 2 | 1 | 0 | 0 |
| Finland CDP (part)..... | 1 | 0 | 1 | 0 | 0 | 0 | 155 | 0 | 1 | 0 | 0 | 0 |
| Fall Lake township..... | 4 | 1 | 5 | 0 | 0 | 0 | 545 | 2 | 6 | 1 | 0 | 0 |
| Lake No. 1 UT..... | 1 | 1 | 0 | 0 | 0 | 0 | 152 | 1 | 1 | 1 | 0 | 0 |
| Lake No. 2 UT..... | 24 | 5 | 17 | 3 | 1 | 0 | 2,076 | 6 | 22 | 13 | 1 | 2 |
| Silver Bay city..... | 18 | 3 | 15 | 1 | 0 | 1 | 1,865 | 7 | 21 | 6 | 0 | 7 |
| Silver Creek township..... | 10 | 3 | 6 | 5 | 0 | 0 | 1,127 | 3 | 13 | 6 | 0 | 1 |
| Stony River township..... | 3 | 0 | 0 | 0 | 3 | 0 | 170 | 0 | 2 | 1 | 3 | 0 |
| Two Harbors city..... | 51 | 20 | 30 | 8 | 6 | 5 | 3,691 | 28 | 54 | 17 | 6 | 11 |
| Lake of the Woods County..... | 77 | 11 | 58 | 16 | 0 | 8 | 3,951 | 25 | 86 | 49 | 0 | 21 |
| Angle township..... | 1 | 0 | 1 | 0 | 0 | 0 | 119 | 0 | 1 | 0 | 0 | 0 |
| Angle Inlet CDP..... | 0 | 0 | 0 | 0 | 0 | 0 | 60 | 0 | 0 | 0 | 0 | 0 |
| Baudette city..... | 37 | 7 | 28 | 3 | 0 | 5 | 1,081 | 8 | 36 | 12 | 0 | 11 |
| Baudette township..... | 0 | 0 | 0 | 0 | 0 | 0 | 338 | 3 | 0 | 4 | 0 | 0 |
| Boone township..... | 1 | 0 | 1 | 0 | 0 | 0 | 31 | 5 | 1 | 0 | 0 | 0 |
| Chilgren township..... | 1 | 0 | 0 | 1 | 0 | 0 | 182 | 0 | 0 | 1 | 0 | 0 |
| Forest Area township..... | 0 | 0 | 0 | 0 | 0 | 0 | 5 | 0 | 0 | 0 | 0 | 0 |
| Gudrid township..... | 1 | 1 | 0 | 0 | 0 | 0 | 217 | 1 | 0 | 0 | 0 | 2 |
| Kiel township..... | 0 | 0 | 0 | 0 | 0 | 0 | 1 | 0 | 0 | 0 | 0 | 0 |
| Lakewood township..... | 1 | 0 | 0 | 0 | 0 | 1 | 82 | 0 | 0 | 3 | 0 | 1 |
| McDougald township..... | 12 | 2 | 10 | 0 | 0 | 0 | 218 | 3 | 12 | 3 | 0 | 1 |
| Myhre township..... | 1 | 0 | 0 | 1 | 0 | 0 | 174 | 0 | 5 | 2 | 0 | 0 |
| Potamo township..... | 2 | 1 | 3 | 0 | 0 | 0 | 103 | 1 | 5 | 1 | 0 | 0 |
| Prosper township..... | 2 | 0 | 2 | 0 | 0 | 0 | 162 | 0 | 2 | 1 | 0 | 1 |
| Rapid River township..... | 2 | 0 | 2 | 0 | 0 | 0 | 12 | 0 | 2 | 0 | 0 | 0 |
| Roosevelt city (part)..... | 0 | 0 | 0 | 0 | 0 | 0 | 7 | 0 | 0 | 0 | 0 | 0 |
| Rulien township..... | 0 | 0 | 0 | 0 | 0 | 0 | 0 | 0 | 0 | 0 | 0 | 0 |
| Spooner township..... | 4 | 0 | 4 | 7 | 0 | 1 | 184 | 0 | 4 | 9 | 0 | 1 |
| Swiftwater township..... | 4 | 0 | 4 | 0 | 0 | 0 | 60 | 0 | 4 | 0 | 0 | 0 |
| Township 157-30..... | 0 | 0 | 0 | 0 | 0 | 0 | 1 | 0 | 0 | 0 | 0 | 0 |
| Township 158-30..... | 0 | 0 | 0 | 0 | 0 | 0 | 29 | 1 | 6 | 0 | 0 | 0 |
| Victory township..... | 0 | 0 | 0 | 0 | 0 | 0 | 7 | 0 | 0 | 0 | 0 | 0 |
| Wabanica township..... | 3 | 0 | 1 | 2 | 0 | 0 | 234 | 0 | 1 | 5 | 0 | 0 |
| Walhalla township..... | 1 | 0 | 0 | 1 | 0 | 0 | 130 | 1 | 0 | 1 | 0 | 0 |
| Wheeler township..... | 3 | 0 | 2 | 0 | 0 | 1 | 275 | 0 | 6 | 0 | 0 | 3 |
| Williams city..... | 0 | 0 | 0 | 0 | 0 | 0 | 182 | 2 | 1 | 5 | 0 | 1 |
| Zippel township..... | 1 | 0 | 0 | 1 | 0 | 0 | 117 | 0 | 0 | 2 | 0 | 0 |
| Le Sueur County..... | 295 | 63 | 119 | 73 | 6 | 81 | 26,738 | 157 | 200 | 234 | 11 | 691 |
| Cleveland city..... | 1 | 0 | 0 | 0 | 0 | 1 | 711 | 0 | 0 | 1 | 0 | 8 |
| Cleveland township..... | 5 | 0 | 2 | 2 | 2 | 1 | 653 | 0 | 2 | 7 | 2 | 1 |
| Cordova township..... | 6 | 1 | 4 | 0 | 0 | 1 | 459 | 5 | 5 | 1 | 0 | 7 |
| Derrynane township..... | 4 | 0 | 3 | 1 | 0 | 0 | 497 | 0 | 3 | 8 | 0 | 4 |
| Elysian city (part)..... | 18 | 2 | 14 | 1 | 0 | 1 | 646 | 5 | 14 | 2 | 0 | 1 |
| Elysian township..... | 5 | 0 | 0 | 5 | 0 | 0 | 1,034 | 0 | 2 | 7 | 0 | 8 |
| Heidelberg city..... | 0 | 0 | 0 | 0 | 0 | 0 | 122 | 0 | 0 | 0 | 0 | 0 |
| Kasota city..... | 12 | 8 | 0 | 2 | 0 | 5 | 651 | 16 | 4 | 7 | 0 | 11 |
| Kasota township..... | 4 | 0 | 2 | 2 | 0 | 0 | 1,566 | 0 | 2 | 4 | 0 | 13 |
| Kilkenny city..... | 0 | 0 | 0 | 0 | 0 | 0 | 133 | 0 | 0 | 0 | 0 | 1 |
| Kilkenny township..... | 4 | 2 | 0 | 2 | 0 | 0 | 402 | 3 | 0 | 3 | 0 | 0 |
| Lanesburgh township..... | 13 | 1 | 4 | 8 | 2 | 2 | 2,009 | 1 | 14 | 24 | 2 | 2 |
| Le Center city..... | 13 | 4 | 1 | 1 | 0 | 7 | 2,243 | 9 | 6 | 35 | 1 | 218 |
| Le Sueur city (part)..... | 57 | 15 | 9 | 10 | 1 | 31 | 3,724 | 47 | 21 | 44 | 3 | 271 |
| Lexington township..... | 3 | 0 | 3 | 0 | 0 | 0 | 695 | 1 | 3 | 2 | 1 | 8 |
| Mankato city (part)..... | 0 | 0 | 0 | 0 | 0 | 0 | 3 | 0 | 0 | 0 | 0 | 1 |
| Montgomery city..... | 57 | 7 | 36 | 6 | 0 | 15 | 2,846 | 13 | 54 | 19 | 1 | 84 |
| Montgomery township..... | 3 | 0 | 3 | 0 | 0 | 0 | 665 | 0 | 3 | 0 | 0 | 0 |
| New Prague city (part)..... | 43 | 14 | 14 | 17 | 1 | 5 | 2,972 | 33 | 18 | 42 | 1 | 25 |
| Ottawa township..... | 2 | 0 | 1 | 1 | 0 | 0 | 283 | 0 | 1 | 1 | 0 | 0 |
| Sharon township..... | 15 | 6 | 3 | 5 | 0 | 4 | 624 | 10 | 5 | 9 | 0 | 6 |
| Tyrone township..... | 2 | 0 | 1 | 1 | 0 | 0 | 549 | 4 | 1 | 1 | 0 | 9 |
| Washington township..... | 1 | 0 | 0 | 1 | 0 | 0 | 711 | 0 | 1 | 4 | 0 | 0 |
| Waterville city..... | 18 | 2 | 17 | 4 | 0 | 6 | 1,828 | 9 | 36 | 9 | 0 | 10 |
| Waterville township..... | 9 | 1 | 2 | 4 | 0 | 2 | 712 | 1 | 5 | 4 | 0 | 3 |
| Lincoln County..... | 39 | 14 | 15 | 10 | 5 | 13 | 5,816 | 22 | 24 | 24 | 5 | 56 |
| Alta Vista township..... | 0 | 0 | 0 | 0 | 0 | 0 | 175 | 0 | 0 | 0 | 0 | 0 |
| Arco city..... | 0 | 0 | 0 | 0 | 0 | 0 | 69 | 0 | 0 | 0 | 0 | 6 |
| Ash Lake township..... | 0 | 0 | 0 | 0 | 0 | 0 | 151 | 0 | 0 | 0 | 0 | 0 |
| Diamond Lake township..... | 2 | 1 | 0 | 3 | 0 | 0 | 205 | 1 | 0 | 4 | 0 | 0 |
| Drammen township..... | 0 | 0 | 0 | 0 | 0 | 0 | 114 | 0 | 1 | 0 | 0 | 3 |
| Hansonville township..... | 1 | 0 | 1 | 0 | 0 | 0 | 85 | 0 | 1 | 0 | 0 | 5 |
| Hendricks city..... | 2 | 1 | 1 | 0 | 0 | 0 | 710 | 2 | 3 | 0 | 0 | 0 |
| Hendricks township..... | 0 | 0 | 0 | 0 | 0 | 0 | 201 | 0 | 0 | 0 | 0 | 0 |
| Hope township..... | 0 | 0 | 0 | 0 | 0 | 0 | 268 | 0 | 0 | 0 | 0 | 4 |
| Ivanhoe city..... | 0 | 0 | 0 | 0 | 0 | 0 | 558 | 0 | 0 | 0 | 0 | 1 |

Table 5.
Population for Selected Categories of Race: 2010—Con.

[For information on confidentiality protection, nonsampling error, and definitions, see Selected Appendixes at <www.census.gov/prod/cen2010/cph-1-a.pdf>]

| State County County Subdivision Place | Race in combination with one or more other races | | | | | | Race alone or in combination with one or more other races | | | | | |
|--|--|---------------------------------|---|------------|--|--------------------|---|---------------------------------|---|------------|--|--------------------|
| | White | Black or African American | American Indian and Alaska Native | Asian | Native Hawaiian and Other Pacific Islander | Some Other Race | White | Black or African American | American Indian and Alaska Native | Asian | Native Hawaiian and Other Pacific Islander | Some Other Race |
| Lincoln County—Con. | | | | | | | | | | | | |
| Lake Benton city..... | 8 | 4 | 8 | 1 | 0 | 0 | 682 | 5 | 8 | 1 | 0 | 0 |
| Lake Benton township..... | 3 | 0 | 0 | 3 | 0 | 0 | 236 | 3 | 0 | 5 | 0 | 0 |
| Lake Stay township..... | 0 | 0 | 0 | 0 | 0 | 0 | 156 | 0 | 0 | 0 | 0 | 0 |
| Limestone township..... | 1 | 0 | 0 | 1 | 0 | 0 | 136 | 0 | 0 | 1 | 0 | 0 |
| Marble township..... | 1 | 0 | 0 | 0 | 1 | 0 | 160 | 0 | 0 | 1 | 1 | 0 |
| Marshfield township..... | 0 | 0 | 0 | 0 | 3 | 3 | 236 | 0 | 0 | 0 | 3 | 6 |
| Royal township..... | 0 | 0 | 0 | 0 | 0 | 0 | 189 | 0 | 0 | 0 | 0 | 0 |
| Shaokatan township..... | 2 | 0 | 1 | 2 | 1 | 2 | 167 | 0 | 2 | 10 | 1 | 2 |
| Tyler city..... | 14 | 8 | 2 | 0 | 0 | 5 | 1,122 | 11 | 6 | 2 | 0 | 17 |
| Verdi township..... | 5 | 0 | 2 | 0 | 0 | 3 | 196 | 0 | 3 | 0 | 0 | 12 |
| Lyon County..... | 351 | 169 | 110 | 108 | 10 | 73 | 23,711 | 756 | 224 | 787 | 17 | 781 |
| Amiret township..... | 1 | 0 | 1 | 0 | 0 | 0 | 238 | 3 | 2 | 3 | 0 | 0 |
| Balaton city..... | 9 | 9 | 0 | 0 | 0 | 0 | 634 | 12 | 3 | 0 | 0 | 3 |
| Clifton township..... | 1 | 1 | 0 | 0 | 0 | 0 | 239 | 1 | 0 | 10 | 0 | 0 |
| Coon Creek township..... | 0 | 0 | 0 | 0 | 0 | 0 | 243 | 0 | 0 | 0 | 0 | 1 |
| Cottonwood city..... | 10 | 5 | 3 | 2 | 0 | 0 | 1,171 | 9 | 9 | 3 | 0 | 30 |
| Custer township..... | 0 | 0 | 0 | 2 | 0 | 2 | 198 | 0 | 1 | 4 | 0 | 2 |
| Eidsvold township..... | 6 | 0 | 2 | 4 | 0 | 0 | 219 | 0 | 2 | 4 | 0 | 17 |
| Fairview township..... | 3 | 0 | 0 | 3 | 0 | 0 | 391 | 1 | 0 | 3 | 0 | 2 |
| Florence city..... | 1 | 0 | 1 | 0 | 0 | 0 | 30 | 0 | 1 | 0 | 0 | 9 |
| Garvin city..... | 4 | 0 | 4 | 0 | 0 | 0 | 135 | 0 | 4 | 0 | 0 | 0 |
| Ghent city..... | 3 | 3 | 0 | 0 | 0 | 0 | 364 | 8 | 0 | 1 | 0 | 0 |
| Grandview township..... | 1 | 0 | 1 | 0 | 0 | 0 | 284 | 0 | 1 | 4 | 0 | 0 |
| Island Lake township..... | 0 | 0 | 0 | 0 | 0 | 0 | 174 | 0 | 0 | 0 | 0 | 1 |
| Lake Marshall township..... | 6 | 3 | 1 | 4 | 0 | 4 | 545 | 8 | 2 | 14 | 0 | 8 |
| Lucas township..... | 6 | 0 | 0 | 5 | 0 | 1 | 241 | 0 | 0 | 6 | 0 | 5 |
| Lynd city..... | 8 | 4 | 3 | 8 | 0 | 5 | 380 | 13 | 7 | 12 | 0 | 52 |
| Lynd township..... | 3 | 1 | 0 | 0 | 0 | 2 | 416 | 2 | 2 | 1 | 0 | 5 |
| Lyons township..... | 0 | 0 | 0 | 0 | 0 | 0 | 198 | 1 | 0 | 0 | 0 | 0 |
| Marshall city..... | 237 | 123 | 65 | 62 | 10 | 57 | 12,111 | 667 | 149 | 472 | 14 | 549 |
| Minneota city..... | 6 | 4 | 1 | 2 | 0 | 0 | 1,339 | 7 | 3 | 6 | 0 | 44 |
| Monroe township..... | 1 | 0 | 1 | 0 | 0 | 0 | 195 | 0 | 1 | 7 | 0 | 0 |
| Nordland township..... | 1 | 0 | 1 | 0 | 0 | 0 | 207 | 0 | 1 | 0 | 0 | 6 |
| Rock Lake township..... | 3 | 0 | 1 | 1 | 0 | 1 | 262 | 0 | 2 | 1 | 1 | 2 |
| Russell city..... | 0 | 0 | 0 | 0 | 0 | 0 | 333 | 4 | 1 | 0 | 0 | 0 |
| Shelburne township..... | 0 | 0 | 0 | 0 | 0 | 0 | 176 | 0 | 0 | 2 | 0 | 0 |
| Sodus township..... | 0 | 0 | 0 | 0 | 0 | 0 | 274 | 0 | 0 | 7 | 0 | 2 |
| Stanley township..... | 6 | 0 | 4 | 2 | 0 | 0 | 235 | 0 | 4 | 4 | 0 | 1 |
| Taunton city..... | 0 | 0 | 0 | 0 | 0 | 0 | 139 | 0 | 0 | 0 | 0 | 0 |
| Tracy city..... | 29 | 13 | 18 | 13 | 0 | 1 | 1,901 | 16 | 25 | 223 | 2 | 34 |
| Vallers township..... | 6 | 3 | 3 | 0 | 0 | 0 | 212 | 3 | 4 | 0 | 0 | 1 |
| Westerheim township..... | 0 | 0 | 0 | 0 | 0 | 0 | 227 | 1 | 0 | 0 | 0 | 7 |
| McLeod County..... | 342 | 112 | 86 | 111 | 9 | 81 | 35,501 | 311 | 187 | 378 | 26 | 628 |
| Acoma township..... | 5 | 0 | 0 | 5 | 0 | 0 | 1,142 | 1 | 1 | 9 | 0 | 1 |
| Bergen township..... | 4 | 0 | 2 | 0 | 0 | 2 | 993 | 9 | 3 | 2 | 0 | 3 |
| Biscay city..... | 4 | 0 | 0 | 4 | 0 | 0 | 106 | 0 | 0 | 5 | 0 | 6 |
| Brownston city..... | 4 | 1 | 2 | 0 | 0 | 1 | 743 | 2 | 4 | 6 | 1 | 10 |
| Collins township..... | 6 | 0 | 0 | 6 | 0 | 3 | 471 | 0 | 2 | 6 | 0 | 3 |
| Glencoe city..... | 65 | 15 | 11 | 17 | 1 | 26 | 5,246 | 48 | 47 | 62 | 2 | 294 |
| Glencoe township..... | 2 | 0 | 0 | 0 | 0 | 2 | 489 | 1 | 0 | 0 | 0 | 7 |
| Hale township..... | 10 | 2 | 4 | 1 | 4 | 1 | 930 | 6 | 5 | 3 | 4 | 5 |
| Hassan Valley township..... | 7 | 4 | 0 | 5 | 0 | 3 | 679 | 9 | 0 | 13 | 0 | 3 |
| Helen township..... | 3 | 4 | 1 | 1 | 0 | 1 | 850 | 4 | 1 | 3 | 0 | 10 |
| Hutchinson city..... | 173 | 69 | 50 | 56 | 1 | 26 | 13,704 | 196 | 91 | 207 | 13 | 159 |
| Hutchinson township..... | 0 | 0 | 0 | 0 | 0 | 0 | 1,209 | 1 | 0 | 5 | 0 | 5 |
| Lester Prairie city..... | 13 | 7 | 1 | 7 | 0 | 2 | 1,637 | 11 | 4 | 26 | 0 | 67 |
| Lynn township..... | 6 | 0 | 0 | 3 | 3 | 4 | 540 | 0 | 0 | 11 | 3 | 5 |
| Penn township..... | 2 | 0 | 0 | 2 | 0 | 0 | 314 | 0 | 0 | 3 | 0 | 0 |
| Plato city..... | 0 | 0 | 0 | 0 | 0 | 0 | 314 | 0 | 1 | 2 | 0 | 3 |
| Rich Valley township..... | 3 | 1 | 1 | 1 | 0 | 0 | 688 | 2 | 2 | 5 | 0 | 0 |
| Round Grove township..... | 4 | 0 | 0 | 0 | 0 | 4 | 249 | 0 | 2 | 0 | 0 | 4 |
| Silver Lake city..... | 3 | 1 | 1 | 1 | 0 | 0 | 835 | 1 | 1 | 3 | 0 | 0 |
| Stewart city..... | 4 | 1 | 3 | 0 | 0 | 0 | 560 | 1 | 3 | 1 | 0 | 10 |
| Sumter township..... | 4 | 0 | 1 | 0 | 0 | 3 | 528 | 0 | 1 | 2 | 0 | 8 |
| Winsted city..... | 14 | 4 | 6 | 2 | 0 | 3 | 2,310 | 15 | 14 | 4 | 3 | 24 |
| Winsted township..... | 6 | 3 | 3 | 0 | 0 | 0 | 964 | 4 | 5 | 0 | 0 | 1 |
| Mahnomen County..... | 447 | 27 | 462 | 1 | 0 | 3 | 3,160 | 38 | 2,677 | 4 | 1 | 6 |
| Beaulieu township..... | 13 | 0 | 13 | 0 | 0 | 0 | 79 | 0 | 42 | 0 | 0 | 0 |
| Beaulieu CDP (part)..... | 4 | 0 | 4 | 0 | 0 | 0 | 18 | 0 | 14 | 0 | 0 | 0 |
| Bejou city..... | 4 | 0 | 4 | 0 | 0 | 0 | 72 | 0 | 20 | 1 | 0 | 0 |
| Bejou township..... | 0 | 0 | 0 | 0 | 0 | 0 | 71 | 0 | 7 | 0 | 0 | 1 |
| Chief township..... | 13 | 4 | 13 | 0 | 0 | 0 | 86 | 4 | 22 | 0 | 0 | 0 |
| Beaulieu CDP (part)..... | 5 | 3 | 6 | 0 | 0 | 0 | 17 | 3 | 8 | 0 | 0 | 0 |
| Clover township..... | 10 | 0 | 10 | 0 | 0 | 0 | 39 | 1 | 91 | 0 | 0 | 0 |
| Gregory township..... | 7 | 0 | 7 | 0 | 0 | 0 | 67 | 1 | 13 | 0 | 0 | 0 |
| Heier township..... | 6 | 0 | 6 | 0 | 0 | 0 | 138 | 0 | 11 | 0 | 0 | 0 |
| Island Lake township..... | 17 | 1 | 18 | 0 | 0 | 0 | 183 | 1 | 66 | 0 | 1 | 0 |

Table 5.
Population for Selected Categories of Race: 2010—Con.

[For information on confidentiality protection, nonsampling error, and definitions, see Selected Appendixes at <www.census.gov/prod/cen2010/cph-1-a.pdf>]

| State County County Subdivision Place | Race in combination with one or more other races | | | | | | Race alone or in combination with one or more other races | | | | | |
|--|--|---------------------------------|---|-------|--|--------------------|---|---------------------------------|---|-------|--|--------------------|
| | White | Black or African American | American Indian and Alaska Native | Asian | Native Hawaiian and Other Pacific Islander | Some Other Race | White | Black or African American | American Indian and Alaska Native | Asian | Native Hawaiian and Other Pacific Islander | Some Other Race |
| Mahnomen County—Con. | | | | | | | | | | | | |
| Island Lake township—Con. | | | | | | | | | | | | |
| Pine Bend CDP..... | 1 | 1 | 2 | 0 | 0 | 0 | 6 | 1 | 23 | 0 | 0 | 0 |
| La Garde township..... | 16 | 0 | 16 | 0 | 0 | 0 | 106 | 1 | 71 | 0 | 0 | 0 |
| Midway CDP..... | 0 | 0 | 0 | 0 | 0 | 0 | 7 | 0 | 19 | 0 | 0 | 0 |
| The Ranch CDP..... | 0 | 0 | 0 | 0 | 0 | 0 | 1 | 0 | 8 | 0 | 0 | 0 |
| Lake Grove township..... | 24 | 0 | 24 | 0 | 0 | 0 | 147 | 0 | 66 | 0 | 0 | 0 |
| Little Elbow township..... | 9 | 3 | 10 | 0 | 0 | 0 | 63 | 3 | 204 | 0 | 0 | 1 |
| Twin Lakes CDP (part)..... | 1 | 0 | 1 | 0 | 0 | 0 | 18 | 0 | 80 | 0 | 0 | 1 |
| Mahnomen city..... | 102 | 11 | 109 | 1 | 0 | 1 | 822 | 13 | 488 | 2 | 0 | 1 |
| Marsh Creek township..... | 9 | 0 | 9 | 0 | 0 | 0 | 109 | 0 | 52 | 0 | 0 | 0 |
| Oakland township..... | 36 | 0 | 36 | 0 | 0 | 0 | 195 | 0 | 136 | 0 | 0 | 0 |
| Pembina township..... | 41 | 1 | 42 | 0 | 0 | 0 | 379 | 3 | 367 | 0 | 0 | 0 |
| Riverland CDP..... | 12 | 0 | 12 | 0 | 0 | 0 | 24 | 2 | 262 | 0 | 0 | 0 |
| Popple Grove township..... | 20 | 0 | 20 | 0 | 0 | 0 | 118 | 3 | 38 | 0 | 0 | 0 |
| Rosedale township..... | 4 | 0 | 4 | 0 | 0 | 0 | 130 | 0 | 9 | 0 | 0 | 0 |
| Twin Lakes township..... | 40 | 1 | 41 | 0 | 0 | 0 | 96 | 1 | 761 | 0 | 0 | 1 |
| Naytahwaush CDP..... | 19 | 0 | 19 | 0 | 0 | 0 | 37 | 0 | 559 | 0 | 0 | 1 |
| Roy Lake CDP (part)..... | 0 | 0 | 0 | 0 | 0 | 0 | 1 | 0 | 0 | 0 | 0 | 0 |
| Twin Lakes CDP (part)..... | 11 | 0 | 11 | 0 | 0 | 0 | 32 | 0 | 30 | 0 | 0 | 0 |
| West Roy Lake CDP..... | 4 | 0 | 4 | 0 | 0 | 0 | 12 | 0 | 66 | 0 | 0 | 0 |
| Waubun city..... | 76 | 6 | 80 | 0 | 0 | 2 | 260 | 7 | 213 | 1 | 0 | 2 |
| Marshall County..... | 74 | 13 | 45 | 14 | 3 | 15 | 9,193 | 39 | 88 | 33 | 6 | 163 |
| Agder township..... | 0 | 0 | 0 | 0 | 0 | 0 | 109 | 0 | 0 | 0 | 0 | 0 |
| Alma township..... | 2 | 2 | 0 | 0 | 0 | 0 | 83 | 2 | 0 | 0 | 0 | 5 |
| Alvarado city..... | 0 | 0 | 0 | 5 | 0 | 5 | 320 | 1 | 1 | 6 | 0 | 40 |
| Argyle city..... | 5 | 1 | 4 | 0 | 0 | 0 | 623 | 1 | 6 | 0 | 0 | 14 |
| Augsburg township..... | 3 | 0 | 3 | 0 | 0 | 0 | 74 | 0 | 3 | 0 | 0 | 0 |
| Big Woods township..... | 0 | 0 | 0 | 0 | 0 | 0 | 53 | 0 | 0 | 0 | 0 | 0 |
| Bloomer township..... | 0 | 0 | 0 | 0 | 0 | 0 | 89 | 0 | 0 | 0 | 0 | 0 |
| Boxville township..... | 0 | 0 | 0 | 0 | 0 | 0 | 36 | 0 | 0 | 0 | 0 | 3 |
| Cedar township..... | 0 | 0 | 0 | 0 | 0 | 0 | 86 | 0 | 0 | 0 | 0 | 0 |
| Como township..... | 0 | 0 | 0 | 0 | 0 | 0 | 39 | 0 | 0 | 0 | 0 | 0 |
| Comstock township..... | 0 | 0 | 0 | 0 | 0 | 0 | 105 | 0 | 0 | 0 | 0 | 0 |
| Donnelly township..... | 0 | 0 | 0 | 0 | 0 | 0 | 19 | 0 | 0 | 0 | 0 | 0 |
| Eagle Point township..... | 0 | 0 | 0 | 0 | 0 | 0 | 17 | 0 | 0 | 0 | 0 | 0 |
| East Park township..... | 0 | 0 | 0 | 0 | 0 | 0 | 23 | 0 | 0 | 0 | 0 | 0 |
| East Valley township..... | 0 | 0 | 0 | 0 | 0 | 0 | 43 | 0 | 0 | 0 | 0 | 0 |
| Eckvoll township..... | 0 | 0 | 0 | 0 | 0 | 0 | 74 | 0 | 1 | 2 | 0 | 0 |
| Espelie township..... | 1 | 0 | 0 | 1 | 0 | 0 | 38 | 0 | 0 | 2 | 0 | 0 |
| Excel township..... | 3 | 2 | 1 | 0 | 0 | 0 | 298 | 2 | 2 | 0 | 0 | 1 |
| Foldahl township..... | 0 | 0 | 0 | 0 | 0 | 0 | 62 | 0 | 0 | 0 | 0 | 0 |
| Fork township..... | 0 | 0 | 0 | 0 | 0 | 0 | 10 | 0 | 0 | 0 | 0 | 0 |
| Grand Plain township..... | 0 | 0 | 0 | 0 | 0 | 0 | 54 | 0 | 0 | 1 | 0 | 0 |
| Grygla city..... | 1 | 0 | 1 | 0 | 0 | 0 | 220 | 0 | 2 | 0 | 0 | 0 |
| Holt city..... | 1 | 0 | 0 | 0 | 0 | 1 | 83 | 1 | 4 | 0 | 0 | 1 |
| Holt township..... | 0 | 0 | 0 | 0 | 0 | 0 | 132 | 0 | 0 | 0 | 0 | 0 |
| Huntly township..... | 3 | 0 | 0 | 0 | 0 | 3 | 76 | 0 | 0 | 0 | 0 | 4 |
| Lincoln township..... | 5 | 0 | 5 | 0 | 0 | 0 | 114 | 0 | 8 | 0 | 0 | 0 |
| Linsell township..... | 0 | 0 | 0 | 0 | 0 | 0 | 29 | 0 | 0 | 0 | 0 | 0 |
| McCrea township..... | 1 | 0 | 2 | 0 | 0 | 1 | 236 | 0 | 6 | 0 | 0 | 1 |
| Marsh Grove township..... | 3 | 0 | 3 | 0 | 0 | 0 | 143 | 0 | 3 | 0 | 0 | 0 |
| Middle River city..... | 2 | 0 | 2 | 0 | 0 | 0 | 295 | 3 | 6 | 1 | 0 | 0 |
| Middle River township..... | 0 | 0 | 0 | 0 | 0 | 0 | 78 | 0 | 0 | 0 | 0 | 0 |
| Moose River township..... | 1 | 0 | 1 | 0 | 0 | 0 | 25 | 0 | 1 | 0 | 0 | 0 |
| Moylan township..... | 0 | 0 | 0 | 0 | 0 | 0 | 98 | 0 | 0 | 0 | 0 | 0 |
| Mud Lake UT..... | 0 | 0 | 0 | 0 | 0 | 0 | 0 | 0 | 0 | 0 | 0 | 0 |
| Nelson Park township..... | 0 | 0 | 0 | 0 | 0 | 0 | 125 | 0 | 0 | 0 | 0 | 0 |
| Newfolden city..... | 2 | 0 | 2 | 0 | 0 | 0 | 359 | 1 | 10 | 0 | 0 | 0 |
| New Folden township..... | 0 | 0 | 0 | 0 | 0 | 0 | 230 | 0 | 0 | 0 | 0 | 0 |
| New Maine township..... | 0 | 0 | 0 | 0 | 0 | 0 | 199 | 0 | 0 | 0 | 0 | 0 |
| New Solum township..... | 2 | 0 | 2 | 0 | 0 | 0 | 311 | 11 | 2 | 0 | 3 | 0 |
| Oak Park township..... | 2 | 0 | 0 | 0 | 0 | 2 | 127 | 0 | 0 | 0 | 0 | 6 |
| Oslo city..... | 5 | 0 | 3 | 0 | 0 | 2 | 280 | 0 | 9 | 1 | 0 | 45 |
| Parker township..... | 0 | 0 | 0 | 0 | 0 | 0 | 33 | 1 | 0 | 1 | 0 | 0 |
| Rollis township..... | 4 | 0 | 3 | 2 | 2 | 0 | 113 | 1 | 3 | 2 | 2 | 0 |
| Sinnott township..... | 0 | 0 | 0 | 0 | 0 | 0 | 24 | 0 | 0 | 0 | 0 | 0 |
| Spruce Valley township..... | 0 | 0 | 0 | 0 | 0 | 0 | 240 | 0 | 0 | 2 | 0 | 0 |
| Stephen city..... | 2 | 1 | 0 | 0 | 0 | 1 | 646 | 1 | 1 | 0 | 0 | 12 |
| Strandquist city..... | 0 | 0 | 0 | 0 | 0 | 0 | 66 | 0 | 1 | 0 | 0 | 2 |
| Tamarac township..... | 1 | 0 | 0 | 1 | 0 | 0 | 63 | 0 | 0 | 1 | 0 | 8 |
| Thief Lake township..... | 0 | 0 | 0 | 0 | 0 | 0 | 39 | 0 | 0 | 0 | 0 | 0 |
| Valley township..... | 4 | 0 | 4 | 0 | 0 | 0 | 148 | 0 | 4 | 1 | 0 | 0 |
| Vega township..... | 3 | 2 | 1 | 0 | 0 | 0 | 124 | 2 | 2 | 0 | 0 | 0 |
| Veldt township..... | 0 | 0 | 0 | 0 | 0 | 0 | 30 | 0 | 0 | 0 | 0 | 0 |
| Viking city..... | 4 | 0 | 2 | 1 | 1 | 0 | 104 | 0 | 2 | 1 | 1 | 0 |
| Viking township..... | 1 | 1 | 0 | 0 | 0 | 0 | 154 | 1 | 0 | 0 | 0 | 2 |
| Wanger township..... | 0 | 0 | 0 | 0 | 0 | 0 | 75 | 0 | 0 | 0 | 0 | 0 |
| Warren city..... | 8 | 4 | 4 | 1 | 0 | 0 | 1,527 | 11 | 9 | 6 | 0 | 19 |
| Warrenton township..... | 2 | 0 | 2 | 0 | 0 | 0 | 102 | 0 | 2 | 1 | 0 | 0 |

Table 5.
Population for Selected Categories of Race: 2010—Con.

[For information on confidentiality protection, nonsampling error, and definitions, see Selected Appendixes at <www.census.gov/prod/cen2010/cph-1-a.pdf>]

| State County County Subdivision Place | Race in combination with one or more other races | | | | | | Race alone or in combination with one or more other races | | | | | |
|--|--|---------------------------------|---|-------|--|--------------------|---|---------------------------------|---|-------|--|--------------------|
| | White | Black or African American | American Indian and Alaska Native | Asian | Native Hawaiian and Other Pacific Islander | Some Other Race | White | Black or African American | American Indian and Alaska Native | Asian | Native Hawaiian and Other Pacific Islander | Some Other Race |
| Marshall County—Con. | | | | | | | | | | | | |
| West Valley township..... | 3 | 0 | 0 | 3 | 0 | 0 | 130 | 0 | 0 | 5 | 0 | 0 |
| Whiteford township..... | 0 | 0 | 0 | 0 | 0 | 0 | 44 | 0 | 0 | 0 | 0 | 0 |
| Wright township..... | 0 | 0 | 0 | 0 | 0 | 0 | 116 | 0 | 0 | 0 | 0 | 0 |
| Martin County..... | 176 | 54 | 39 | 43 | 2 | 71 | 20,318 | 118 | 98 | 147 | 8 | 348 |
| Cedar township..... | 1 | 1 | 0 | 0 | 0 | 0 | 222 | 1 | 0 | 1 | 0 | 0 |
| Center Creek township..... | 0 | 0 | 0 | 0 | 0 | 0 | 214 | 0 | 0 | 0 | 0 | 3 |
| Ceylon city..... | 2 | 0 | 1 | 3 | 0 | 2 | 360 | 0 | 2 | 3 | 0 | 8 |
| Dunnell city..... | 0 | 0 | 0 | 0 | 0 | 0 | 164 | 0 | 3 | 0 | 0 | 0 |
| East Chain township..... | 1 | 1 | 0 | 0 | 0 | 0 | 290 | 1 | 0 | 0 | 0 | 6 |
| Elm Creek township..... | 0 | 0 | 0 | 0 | 0 | 0 | 187 | 0 | 0 | 0 | 0 | 1 |
| Fairmont city..... | 107 | 29 | 16 | 24 | 2 | 59 | 10,307 | 78 | 43 | 95 | 7 | 257 |
| Fairmont township..... | 5 | 4 | 1 | 0 | 0 | 0 | 310 | 6 | 2 | 2 | 0 | 3 |
| Fox Lake township..... | 0 | 0 | 0 | 0 | 0 | 0 | 254 | 0 | 1 | 1 | 0 | 0 |
| Fraser township..... | 1 | 0 | 0 | 0 | 0 | 1 | 300 | 2 | 1 | 0 | 0 | 2 |
| Galena township..... | 3 | 0 | 0 | 2 | 0 | 3 | 242 | 0 | 1 | 3 | 0 | 7 |
| Granada city..... | 1 | 1 | 0 | 0 | 0 | 0 | 300 | 2 | 0 | 0 | 0 | 2 |
| Jay township..... | 5 | 3 | 2 | 1 | 0 | 0 | 237 | 3 | 2 | 1 | 0 | 0 |
| Lake Belt township..... | 3 | 0 | 1 | 2 | 0 | 0 | 175 | 1 | 2 | 3 | 0 | 11 |
| Lake Fremont township..... | 0 | 0 | 0 | 0 | 0 | 0 | 160 | 0 | 0 | 0 | 0 | 2 |
| Manyaska township..... | 1 | 0 | 1 | 0 | 0 | 0 | 299 | 1 | 1 | 0 | 0 | 6 |
| Nashville township..... | 2 | 1 | 1 | 0 | 0 | 0 | 189 | 1 | 4 | 0 | 0 | 3 |
| Northrop city..... | 0 | 0 | 0 | 0 | 0 | 0 | 220 | 0 | 0 | 7 | 0 | 0 |
| Ormsby city (part)..... | 1 | 0 | 0 | 1 | 0 | 0 | 46 | 0 | 10 | 1 | 0 | 0 |
| Pleasant Prairie township..... | 1 | 1 | 0 | 0 | 0 | 0 | 241 | 3 | 0 | 0 | 0 | 0 |
| Rolling Green township..... | 8 | 0 | 4 | 4 | 0 | 0 | 255 | 0 | 5 | 8 | 0 | 6 |
| Rutland township..... | 0 | 0 | 0 | 0 | 0 | 0 | 422 | 1 | 4 | 3 | 0 | 7 |
| Sherburn city..... | 10 | 3 | 2 | 4 | 0 | 1 | 1,132 | 3 | 2 | 7 | 1 | 2 |
| Silver Lake township..... | 3 | 1 | 2 | 0 | 0 | 0 | 511 | 2 | 2 | 1 | 0 | 6 |
| Tenhassen township..... | 0 | 0 | 0 | 0 | 0 | 0 | 260 | 0 | 0 | 0 | 0 | 0 |
| Trimont city..... | 4 | 2 | 1 | 2 | 0 | 1 | 735 | 3 | 3 | 4 | 0 | 7 |
| Truman city..... | 11 | 7 | 1 | 0 | 0 | 4 | 1,099 | 9 | 3 | 7 | 0 | 9 |
| Waverly township..... | 0 | 0 | 0 | 0 | 0 | 0 | 208 | 0 | 0 | 0 | 0 | 0 |
| Welcome city..... | 0 | 0 | 0 | 0 | 0 | 0 | 685 | 1 | 0 | 0 | 0 | 0 |
| Westford township..... | 6 | 0 | 6 | 0 | 0 | 0 | 294 | 0 | 7 | 0 | 0 | 0 |
| Meeker County..... | 165 | 57 | 54 | 28 | 7 | 40 | 22,828 | 134 | 98 | 87 | 20 | 312 |
| Acton township..... | 0 | 0 | 0 | 0 | 0 | 0 | 366 | 0 | 0 | 4 | 0 | 5 |
| Cedar Mills city..... | 2 | 0 | 0 | 2 | 0 | 0 | 44 | 0 | 0 | 3 | 0 | 0 |
| Cedar Mills township..... | 0 | 0 | 0 | 0 | 0 | 0 | 454 | 0 | 2 | 0 | 0 | 4 |
| Collinwood township..... | 9 | 4 | 3 | 1 | 1 | 0 | 1,102 | 9 | 4 | 4 | 1 | 2 |
| Cosmos city..... | 2 | 0 | 1 | 1 | 0 | 0 | 463 | 1 | 2 | 1 | 1 | 7 |
| Cosmos township..... | 0 | 0 | 0 | 0 | 0 | 0 | 228 | 0 | 0 | 0 | 0 | 0 |
| Danielson township..... | 3 | 0 | 2 | 1 | 0 | 0 | 291 | 0 | 5 | 2 | 0 | 0 |
| Darwin city..... | 4 | 4 | 0 | 0 | 0 | 0 | 343 | 5 | 0 | 1 | 0 | 5 |
| Darwin township..... | 1 | 0 | 0 | 1 | 0 | 0 | 670 | 0 | 1 | 6 | 0 | 5 |
| Dassel city..... | 13 | 5 | 9 | 2 | 0 | 3 | 1,414 | 10 | 24 | 14 | 7 | 17 |
| Dassel township..... | 7 | 0 | 1 | 7 | 0 | 1 | 1,507 | 3 | 1 | 11 | 0 | 12 |
| Eden Valley city (part)..... | 12 | 8 | 0 | 2 | 4 | 2 | 551 | 8 | 0 | 3 | 4 | 3 |
| Ellsworth township..... | 9 | 0 | 4 | 1 | 0 | 4 | 844 | 0 | 5 | 2 | 0 | 6 |
| Forest City township..... | 8 | 1 | 4 | 0 | 0 | 4 | 647 | 3 | 4 | 4 | 0 | 4 |
| Forest Prairie township..... | 9 | 1 | 2 | 5 | 0 | 1 | 958 | 2 | 3 | 7 | 3 | 8 |
| Greenleaf township..... | 2 | 0 | 1 | 0 | 0 | 1 | 672 | 1 | 2 | 1 | 0 | 2 |
| Grove City city..... | 9 | 3 | 1 | 1 | 0 | 4 | 625 | 9 | 2 | 3 | 0 | 5 |
| Harvey township..... | 1 | 1 | 0 | 0 | 0 | 0 | 370 | 1 | 2 | 1 | 1 | 0 |
| Kingston city..... | 1 | 2 | 2 | 0 | 0 | 1 | 157 | 2 | 3 | 1 | 0 | 1 |
| Kingston township..... | 9 | 2 | 7 | 0 | 0 | 0 | 1,241 | 7 | 8 | 1 | 0 | 8 |
| Litchfield city..... | 53 | 24 | 11 | 4 | 1 | 17 | 6,496 | 56 | 21 | 14 | 1 | 193 |
| Litchfield township..... | 3 | 1 | 1 | 0 | 0 | 1 | 817 | 5 | 1 | 2 | 0 | 10 |
| Manannah township..... | 0 | 0 | 0 | 0 | 0 | 0 | 594 | 6 | 0 | 0 | 0 | 4 |
| Swede Grove township..... | 2 | 0 | 1 | 0 | 1 | 0 | 394 | 0 | 2 | 0 | 1 | 5 |
| Union Grove township..... | 6 | 1 | 4 | 0 | 0 | 1 | 630 | 1 | 4 | 0 | 1 | 3 |
| Watkins city..... | 0 | 0 | 0 | 0 | 0 | 0 | 950 | 5 | 2 | 2 | 0 | 3 |
| Mille Lacs County..... | 464 | 112 | 299 | 67 | 5 | 36 | 24,242 | 209 | 1,870 | 150 | 12 | 114 |
| Bock city..... | 1 | 1 | 1 | 0 | 0 | 0 | 103 | 1 | 1 | 2 | 0 | 1 |
| Bogus Brook township..... | 15 | 6 | 5 | 3 | 0 | 1 | 1,413 | 8 | 9 | 4 | 1 | 1 |
| Borgholm township..... | 17 | 8 | 6 | 3 | 0 | 2 | 1,702 | 10 | 10 | 9 | 0 | 6 |
| Bradbury township..... | 0 | 0 | 0 | 0 | 0 | 0 | 255 | 0 | 2 | 1 | 0 | 10 |
| Dailey township..... | 4 | 0 | 0 | 3 | 0 | 1 | 231 | 0 | 2 | 4 | 0 | 1 |
| East Side township..... | 11 | 0 | 8 | 1 | 0 | 2 | 614 | 3 | 11 | 1 | 0 | 2 |
| Foreston city..... | 9 | 4 | 1 | 0 | 0 | 4 | 522 | 4 | 7 | 4 | 0 | 5 |
| Greenbush township..... | 20 | 9 | 6 | 2 | 1 | 3 | 1,262 | 18 | 14 | 9 | 1 | 10 |
| Hayland township..... | 6 | 1 | 5 | 1 | 0 | 0 | 500 | 1 | 5 | 2 | 0 | 0 |
| Isle city..... | 19 | 0 | 17 | 0 | 1 | 3 | 573 | 0 | 187 | 1 | 1 | 9 |
| Isle Harbor township..... | 10 | 0 | 7 | 3 | 0 | 0 | 572 | 0 | 24 | 4 | 0 | 3 |
| Kathio township..... | 44 | 6 | 49 | 6 | 0 | 3 | 580 | 15 | 1,069 | 11 | 0 | 6 |
| Vineland CDP..... | 24 | 4 | 34 | 3 | 0 | 3 | 123 | 10 | 895 | 3 | 0 | 4 |
| Lewis township..... | 8 | 0 | 5 | 3 | 0 | 0 | 50 | 0 | 5 | 3 | 0 | 2 |
| Millaca city..... | 48 | 16 | 21 | 11 | 0 | 0 | 2,879 | 29 | 62 | 20 | 1 | 3 |

Table 5.
Population for Selected Categories of Race: 2010—Con.

[For information on confidentiality protection, nonsampling error, and definitions, see Selected Appendixes at <www.census.gov/prod/cen2010/cph-1-a.pdf>]

| State County County Subdivision Place | Race in combination with one or more other races | | | | | | Race alone or in combination with one or more other races | | | | | |
|--|--|---------------------------------|---|-------|--|--------------------|---|---------------------------------|---|-------|--|--------------------|
| | White | Black or African American | American Indian and Alaska Native | Asian | Native Hawaiian and Other Pacific Islander | Some Other Race | White | Black or African American | American Indian and Alaska Native | Asian | Native Hawaiian and Other Pacific Islander | Some Other Race |
| Mille Lacs County—Con. | | | | | | | | | | | | |
| Milaca township..... | 22 | 2 | 12 | 4 | 0 | 4 | 1,599 | 8 | 19 | 7 | 0 | 6 |
| Milo township..... | 22 | 0 | 19 | 2 | 0 | 1 | 1,361 | 3 | 37 | 3 | 0 | 3 |
| Mudgett township..... | 3 | 2 | 1 | 0 | 0 | 0 | 83 | 2 | 2 | 0 | 0 | 0 |
| Onamia city..... | 30 | 13 | 26 | 1 | 0 | 0 | 759 | 33 | 113 | 7 | 0 | 3 |
| Onamia township..... | 11 | 2 | 10 | 5 | 0 | 0 | 516 | 3 | 52 | 5 | 5 | 10 |
| Page township..... | 12 | 4 | 10 | 0 | 0 | 0 | 730 | 6 | 14 | 0 | 0 | 6 |
| Pease city..... | 1 | 0 | 1 | 0 | 0 | 0 | 238 | 0 | 1 | 2 | 0 | 2 |
| Princeton city (part)..... | 92 | 33 | 49 | 9 | 3 | 8 | 4,574 | 51 | 81 | 22 | 3 | 16 |
| Princeton township..... | 34 | 5 | 17 | 9 | 0 | 3 | 2,222 | 10 | 25 | 25 | 0 | 8 |
| South Harbor township..... | 21 | 0 | 20 | 1 | 0 | 0 | 704 | 4 | 110 | 3 | 0 | 0 |
| Wahkon city..... | 4 | 0 | 3 | 0 | 0 | 1 | 200 | 0 | 8 | 1 | 0 | 1 |
| Morrison County..... | 352 | 93 | 198 | 70 | 20 | 31 | 32,778 | 224 | 264 | 171 | 31 | 135 |
| Agram township..... | 0 | 0 | 0 | 0 | 0 | 0 | 569 | 0 | 1 | 2 | 0 | 0 |
| Belle Prairie township..... | 4 | 1 | 1 | 1 | 1 | 0 | 1,095 | 3 | 4 | 2 | 2 | 3 |
| Bellevue township..... | 23 | 8 | 15 | 0 | 0 | 0 | 1,080 | 10 | 15 | 6 | 0 | 5 |
| Bowlus city..... | 3 | 0 | 2 | 0 | 1 | 0 | 288 | 1 | 3 | 0 | 1 | 0 |
| Buckman city..... | 0 | 0 | 0 | 0 | 0 | 0 | 267 | 3 | 0 | 0 | 0 | 0 |
| Buckman township..... | 10 | 0 | 6 | 4 | 0 | 0 | 713 | 4 | 6 | 12 | 0 | 8 |
| Buh township..... | 4 | 0 | 1 | 3 | 0 | 0 | 509 | 1 | 1 | 5 | 0 | 8 |
| Culdrum township..... | 4 | 0 | 1 | 3 | 0 | 0 | 480 | 1 | 2 | 5 | 0 | 3 |
| Cushing township..... | 12 | 6 | 5 | 1 | 0 | 1 | 708 | 7 | 6 | 5 | 0 | 1 |
| Darling township..... | 5 | 2 | 3 | 0 | 0 | 0 | 533 | 2 | 3 | 1 | 0 | 1 |
| Elmdale city..... | 0 | 0 | 0 | 0 | 0 | 0 | 116 | 0 | 0 | 0 | 0 | 0 |
| Elmdale township..... | 3 | 0 | 0 | 3 | 0 | 0 | 992 | 9 | 0 | 5 | 5 | 2 |
| Flensburg city..... | 4 | 0 | 2 | 2 | 2 | 0 | 223 | 0 | 3 | 3 | 2 | 0 |
| Genola city..... | 0 | 0 | 0 | 0 | 0 | 0 | 75 | 0 | 0 | 0 | 0 | 0 |
| Granite township..... | 1 | 0 | 0 | 1 | 0 | 0 | 481 | 0 | 0 | 1 | 0 | 0 |
| Green Prairie township..... | 3 | 1 | 2 | 0 | 0 | 0 | 745 | 1 | 2 | 2 | 0 | 1 |
| Harding city..... | 0 | 0 | 0 | 0 | 0 | 0 | 125 | 0 | 0 | 0 | 0 | 0 |
| Hillman city..... | 0 | 0 | 0 | 0 | 0 | 0 | 38 | 0 | 0 | 0 | 0 | 0 |
| Hillman township..... | 0 | 0 | 0 | 0 | 0 | 0 | 196 | 0 | 0 | 0 | 0 | 1 |
| Lakin township..... | 1 | 1 | 0 | 0 | 0 | 0 | 446 | 1 | 3 | 1 | 0 | 0 |
| Lastrup city..... | 0 | 0 | 0 | 0 | 0 | 0 | 104 | 0 | 0 | 0 | 0 | 0 |
| Leigh township..... | 0 | 0 | 0 | 0 | 0 | 0 | 211 | 0 | 1 | 0 | 0 | 0 |
| Little Falls city..... | 154 | 52 | 83 | 32 | 13 | 15 | 8,175 | 118 | 115 | 77 | 16 | 33 |
| Little Falls township..... | 19 | 2 | 20 | 4 | 0 | 0 | 1,656 | 12 | 21 | 7 | 0 | 9 |
| Morrill township..... | 4 | 0 | 2 | 0 | 0 | 2 | 696 | 0 | 2 | 0 | 0 | 2 |
| Motley city (part)..... | 22 | 1 | 18 | 4 | 0 | 0 | 645 | 2 | 21 | 4 | 0 | 11 |
| Motley township..... | 0 | 0 | 0 | 0 | 0 | 0 | 202 | 0 | 0 | 0 | 0 | 0 |
| Mount Morris township..... | 0 | 0 | 0 | 0 | 0 | 0 | 93 | 0 | 0 | 0 | 0 | 0 |
| Parker township..... | 0 | 0 | 0 | 0 | 0 | 0 | 473 | 0 | 0 | 0 | 0 | 1 |
| Pierz city..... | 13 | 4 | 5 | 4 | 0 | 0 | 1,386 | 4 | 7 | 7 | 0 | 2 |
| Pierz township..... | 5 | 0 | 2 | 2 | 0 | 1 | 531 | 1 | 3 | 2 | 0 | 3 |
| Pike Creek township..... | 7 | 2 | 3 | 2 | 0 | 1 | 939 | 7 | 4 | 6 | 1 | 4 |
| Platte township..... | 0 | 0 | 0 | 0 | 0 | 0 | 355 | 2 | 0 | 0 | 0 | 0 |
| Pulaski township..... | 2 | 2 | 1 | 1 | 0 | 0 | 297 | 3 | 1 | 1 | 0 | 2 |
| Randall city..... | 8 | 1 | 5 | 0 | 0 | 2 | 640 | 5 | 6 | 0 | 0 | 7 |
| Richardson township..... | 6 | 1 | 5 | 0 | 0 | 0 | 523 | 3 | 9 | 0 | 0 | 7 |
| Ripley township..... | 7 | 2 | 5 | 0 | 0 | 0 | 727 | 2 | 6 | 1 | 0 | 0 |
| Rosing township..... | 0 | 0 | 0 | 0 | 0 | 0 | 146 | 0 | 0 | 0 | 0 | 0 |
| Royalton city (part)..... | 7 | 3 | 4 | 2 | 3 | 0 | 1,234 | 3 | 4 | 7 | 3 | 0 |
| Scandia Valley township..... | 12 | 3 | 4 | 0 | 0 | 5 | 1,177 | 8 | 5 | 5 | 0 | 8 |
| Sobieski city..... | 0 | 0 | 0 | 0 | 0 | 0 | 195 | 0 | 0 | 0 | 0 | 0 |
| Swan River township..... | 0 | 0 | 0 | 0 | 0 | 0 | 737 | 4 | 2 | 0 | 0 | 0 |
| Swanville city (part)..... | 2 | 1 | 0 | 1 | 0 | 0 | 345 | 2 | 1 | 2 | 0 | 0 |
| Swanville township..... | 3 | 0 | 0 | 0 | 0 | 3 | 515 | 1 | 0 | 0 | 0 | 4 |
| Two Rivers township..... | 1 | 0 | 1 | 0 | 0 | 0 | 686 | 0 | 2 | 0 | 0 | 2 |
| Upsala city..... | 3 | 0 | 2 | 0 | 0 | 1 | 411 | 4 | 5 | 2 | 1 | 7 |
| Mower County..... | 639 | 277 | 144 | 166 | 22 | 248 | 36,134 | 1,095 | 241 | 815 | 62 | 1,584 |
| Adams city..... | 9 | 3 | 2 | 4 | 0 | 0 | 783 | 3 | 2 | 4 | 0 | 4 |
| Adams township..... | 8 | 3 | 0 | 4 | 0 | 1 | 443 | 4 | 0 | 5 | 0 | 8 |
| Austin city..... | 510 | 241 | 102 | 134 | 15 | 225 | 21,976 | 990 | 181 | 733 | 54 | 1,416 |
| Austin township..... | 12 | 2 | 3 | 3 | 1 | 4 | 987 | 7 | 3 | 10 | 1 | 9 |
| Bennington township..... | 0 | 2 | 0 | 2 | 0 | 0 | 167 | 2 | 0 | 2 | 0 | 0 |
| Brownsdale city..... | 3 | 1 | 3 | 0 | 0 | 0 | 666 | 2 | 3 | 0 | 0 | 9 |
| Clayton township..... | 3 | 3 | 0 | 0 | 0 | 0 | 157 | 3 | 0 | 0 | 0 | 1 |
| Dexter city..... | 7 | 3 | 1 | 1 | 0 | 2 | 334 | 5 | 4 | 2 | 0 | 3 |
| Dexter township..... | 2 | 0 | 1 | 1 | 0 | 0 | 307 | 0 | 2 | 2 | 0 | 1 |
| Elkton city..... | 6 | 0 | 4 | 0 | 2 | 0 | 138 | 0 | 4 | 0 | 3 | 2 |
| Frankford township..... | 2 | 2 | 0 | 0 | 0 | 0 | 366 | 3 | 0 | 0 | 0 | 4 |
| Grand Meadow city..... | 7 | 3 | 1 | 3 | 0 | 0 | 1,108 | 19 | 2 | 9 | 0 | 8 |
| Grand Meadow township..... | 6 | 1 | 2 | 3 | 0 | 0 | 305 | 1 | 2 | 4 | 0 | 0 |
| Lansing township..... | 7 | 2 | 5 | 1 | 0 | 0 | 870 | 40 | 5 | 7 | 0 | 27 |
| Lansing CDP..... | 0 | 0 | 0 | 0 | 0 | 0 | 180 | 0 | 0 | 1 | 0 | 0 |
| Le Roy city..... | 3 | 2 | 1 | 0 | 0 | 0 | 925 | 2 | 2 | 1 | 0 | 2 |
| Le Roy township..... | 1 | 0 | 0 | 1 | 0 | 0 | 339 | 0 | 1 | 3 | 0 | 12 |
| Lodi township..... | 2 | 0 | 0 | 0 | 2 | 0 | 270 | 0 | 0 | 0 | 2 | 0 |
| Lyle city..... | 8 | 1 | 7 | 0 | 0 | 0 | 549 | 1 | 8 | 0 | 0 | 1 |

Table 5.
Population for Selected Categories of Race: 2010—Con.

[For information on confidentiality protection, nonsampling error, and definitions, see Selected Appendixes at <www.census.gov/prod/cen2010/cph-1-a.pdf>]

| State County County Subdivision Place | Race in combination with one or more other races | | | | | | Race alone or in combination with one or more other races | | | | | |
|--|--|---------------------------------|---|------------|--|--------------------|---|---------------------------------|---|--------------|--|--------------------|
| | White | Black or African American | American Indian and Alaska Native | Asian | Native Hawaiian and Other Pacific Islander | Some Other Race | White | Black or African American | American Indian and Alaska Native | Asian | Native Hawaiian and Other Pacific Islander | Some Other Race |
| Mower County—Con. | | | | | | | | | | | | |
| Lyle township..... | 1 | 1 | 0 | 0 | 0 | 0 | 352 | 1 | 0 | 2 | 0 | 2 |
| Mapleview city..... | 4 | 1 | 0 | 0 | 0 | 3 | 163 | 1 | 0 | 3 | 0 | 13 |
| Marshall township..... | 1 | 0 | 0 | 0 | 0 | 1 | 357 | 0 | 0 | 1 | 0 | 4 |
| Nevada township..... | 2 | 1 | 1 | 0 | 0 | 0 | 324 | 1 | 9 | 2 | 0 | 4 |
| Pleasant Valley township..... | 0 | 0 | 0 | 0 | 0 | 0 | 302 | 0 | 1 | 1 | 0 | 0 |
| Racine city..... | 3 | 3 | 0 | 0 | 0 | 2 | 440 | 4 | 0 | 0 | 0 | 2 |
| Racine township..... | 0 | 0 | 0 | 0 | 0 | 0 | 454 | 0 | 0 | 1 | 0 | 0 |
| Red Rock township..... | 5 | 0 | 3 | 1 | 0 | 1 | 746 | 0 | 3 | 2 | 0 | 1 |
| Rose Creek city..... | 7 | 2 | 4 | 0 | 1 | 0 | 390 | 2 | 5 | 0 | 1 | 3 |
| Sargeant city..... | 1 | 0 | 0 | 1 | 0 | 0 | 60 | 0 | 0 | 2 | 0 | 0 |
| Sargeant township..... | 2 | 0 | 0 | 0 | 0 | 2 | 309 | 0 | 0 | 0 | 0 | 3 |
| Taopi city..... | 0 | 0 | 0 | 0 | 0 | 0 | 58 | 0 | 0 | 0 | 0 | 0 |
| Udolpho township..... | 4 | 0 | 1 | 2 | 0 | 1 | 438 | 4 | 1 | 8 | 0 | 1 |
| Waltham city..... | 3 | 0 | 0 | 3 | 0 | 0 | 150 | 0 | 0 | 4 | 0 | 0 |
| Waltham township..... | 3 | 0 | 2 | 2 | 1 | 0 | 325 | 0 | 2 | 6 | 1 | 9 |
| Windom township..... | 7 | 0 | 1 | 0 | 0 | 6 | 576 | 0 | 1 | 1 | 0 | 35 |
| Murray County..... | 67 | 16 | 31 | 14 | 3 | 13 | 8,502 | 41 | 42 | 92 | 5 | 116 |
| Avoca city..... | 7 | 0 | 3 | 2 | 0 | 2 | 144 | 0 | 3 | 2 | 0 | 5 |
| Belfast township..... | 5 | 0 | 5 | 0 | 0 | 0 | 186 | 0 | 5 | 0 | 0 | 6 |
| Bondin township..... | 1 | 0 | 0 | 1 | 0 | 0 | 261 | 0 | 0 | 1 | 0 | 7 |
| Cameron township..... | 1 | 0 | 0 | 1 | 0 | 0 | 135 | 0 | 0 | 1 | 0 | 2 |
| Chanarambie township..... | 0 | 0 | 0 | 0 | 0 | 0 | 196 | 3 | 0 | 1 | 0 | 6 |
| Chandler city..... | 2 | 0 | 0 | 2 | 0 | 0 | 242 | 2 | 0 | 2 | 0 | 26 |
| Currie city..... | 0 | 0 | 0 | 0 | 0 | 0 | 233 | 0 | 0 | 0 | 0 | 0 |
| Des Moines River township..... | 3 | 3 | 0 | 0 | 0 | 0 | 133 | 3 | 0 | 0 | 0 | 0 |
| Dovray city..... | 1 | 0 | 0 | 1 | 1 | 0 | 57 | 0 | 0 | 1 | 1 | 0 |
| Dovray township..... | 5 | 0 | 5 | 0 | 0 | 0 | 147 | 0 | 5 | 0 | 0 | 5 |
| Ellsborough township..... | 1 | 0 | 1 | 0 | 0 | 0 | 143 | 0 | 1 | 0 | 0 | 2 |
| Fenton township..... | 0 | 0 | 0 | 0 | 0 | 0 | 162 | 2 | 2 | 6 | 0 | 5 |
| Fulda city..... | 18 | 5 | 7 | 2 | 0 | 8 | 1,227 | 16 | 10 | 57 | 0 | 28 |
| Hadley city..... | 0 | 0 | 0 | 0 | 0 | 0 | 61 | 0 | 0 | 0 | 0 | 0 |
| Holly township..... | 2 | 0 | 2 | 0 | 0 | 0 | 125 | 0 | 2 | 0 | 2 | 0 |
| Iona city..... | 0 | 0 | 0 | 0 | 0 | 0 | 137 | 0 | 0 | 0 | 0 | 0 |
| Iona township..... | 2 | 1 | 1 | 0 | 1 | 1 | 161 | 1 | 1 | 0 | 1 | 2 |
| Lake Sarah township..... | 1 | 0 | 0 | 1 | 0 | 0 | 392 | 0 | 1 | 1 | 0 | 0 |
| The Lakes CDP (part)..... | 1 | 0 | 0 | 1 | 0 | 0 | 298 | 0 | 1 | 1 | 0 | 0 |
| Lake Wilson city..... | 0 | 0 | 0 | 0 | 0 | 0 | 250 | 0 | 0 | 1 | 0 | 0 |
| Leeds township..... | 3 | 2 | 0 | 1 | 0 | 0 | 208 | 2 | 2 | 1 | 0 | 0 |
| Lime Lake township..... | 0 | 0 | 0 | 0 | 0 | 0 | 173 | 0 | 0 | 8 | 0 | 0 |
| Lowville township..... | 0 | 0 | 0 | 0 | 0 | 0 | 169 | 0 | 0 | 0 | 0 | 0 |
| Mason township..... | 0 | 0 | 0 | 0 | 0 | 0 | 297 | 0 | 0 | 1 | 0 | 1 |
| The Lakes CDP (part)..... | 0 | 0 | 0 | 0 | 0 | 0 | 129 | 0 | 0 | 0 | 0 | 1 |
| Moulton township..... | 0 | 0 | 0 | 0 | 0 | 0 | 201 | 0 | 0 | 0 | 0 | 5 |
| Murray township..... | 1 | 1 | 0 | 0 | 0 | 0 | 177 | 1 | 0 | 0 | 0 | 0 |
| The Lakes CDP (part)..... | 0 | 0 | 0 | 0 | 0 | 0 | 48 | 0 | 0 | 0 | 0 | 0 |
| Shetek township..... | 0 | 0 | 0 | 0 | 0 | 0 | 296 | 0 | 0 | 0 | 0 | 0 |
| The Lakes CDP (part)..... | 0 | 0 | 0 | 0 | 0 | 0 | 190 | 0 | 0 | 0 | 0 | 0 |
| Skandia township..... | 0 | 0 | 0 | 0 | 0 | 0 | 171 | 1 | 0 | 0 | 0 | 0 |
| Slayton city..... | 14 | 4 | 7 | 3 | 1 | 2 | 2,124 | 10 | 10 | 8 | 1 | 16 |
| Slayton township..... | 0 | 0 | 0 | 0 | 0 | 0 | 294 | 0 | 0 | 1 | 0 | 0 |
| Nicollet County..... | 434 | 155 | 143 | 140 | 12 | 77 | 31,100 | 822 | 242 | 571 | 13 | 474 |
| Belgrade township..... | 15 | 8 | 5 | 1 | 0 | 1 | 1,044 | 13 | 6 | 2 | 0 | 2 |
| Bernadotte township..... | 3 | 0 | 0 | 3 | 0 | 0 | 271 | 7 | 0 | 3 | 0 | 0 |
| Brighton township..... | 0 | 0 | 0 | 0 | 0 | 0 | 149 | 0 | 0 | 0 | 0 | 0 |
| Courtland city..... | 1 | 0 | 0 | 1 | 0 | 0 | 606 | 1 | 0 | 5 | 0 | 0 |
| Courtland township..... | 4 | 1 | 0 | 3 | 0 | 0 | 620 | 1 | 0 | 7 | 0 | 6 |
| Granby township..... | 1 | 1 | 0 | 0 | 0 | 0 | 246 | 1 | 0 | 0 | 0 | 0 |
| Lafayette city..... | 2 | 1 | 0 | 3 | 0 | 0 | 495 | 1 | 1 | 4 | 0 | 6 |
| Lafayette township..... | 4 | 2 | 3 | 1 | 1 | 0 | 693 | 2 | 3 | 1 | 1 | 0 |
| Lake Prairie township..... | 4 | 0 | 1 | 1 | 0 | 2 | 666 | 1 | 1 | 3 | 0 | 5 |
| Le Sueur city (part)..... | 0 | 0 | 0 | 0 | 0 | 0 | 10 | 0 | 0 | 0 | 0 | 0 |
| Mankato city (part)..... | 0 | 0 | 0 | 0 | 0 | 0 | 0 | 0 | 0 | 0 | 0 | 0 |
| New Sweden township..... | 0 | 2 | 0 | 2 | 0 | 0 | 289 | 3 | 0 | 2 | 0 | 5 |
| Nicollet city..... | 12 | 4 | 4 | 0 | 0 | 4 | 1,088 | 6 | 4 | 2 | 0 | 5 |
| Nicollet township..... | 0 | 0 | 0 | 0 | 0 | 0 | 523 | 0 | 0 | 2 | 0 | 2 |
| North Mankato city (part)..... | 167 | 60 | 51 | 53 | 2 | 29 | 12,742 | 337 | 81 | 281 | 3 | 137 |
| Oshawa township..... | 10 | 1 | 5 | 3 | 0 | 1 | 489 | 5 | 6 | 10 | 0 | 2 |
| Ridgely township..... | 1 | 0 | 0 | 1 | 0 | 0 | 114 | 0 | 1 | 1 | 0 | 0 |
| St. Peter city..... | 209 | 74 | 74 | 68 | 9 | 40 | 10,300 | 443 | 138 | 248 | 9 | 303 |
| Traverse township..... | 1 | 1 | 0 | 0 | 0 | 0 | 333 | 1 | 1 | 0 | 0 | 0 |
| West Newton township..... | 0 | 0 | 0 | 0 | 0 | 0 | 422 | 0 | 0 | 0 | 0 | 1 |
| Nobles County..... | 333 | 97 | 79 | 127 | 12 | 160 | 16,539 | 840 | 190 | 1,295 | 22 | 2,906 |
| Adrian city..... | 22 | 6 | 2 | 6 | 0 | 16 | 1,174 | 11 | 2 | 20 | 0 | 29 |
| Bigelow city..... | 0 | 1 | 0 | 0 | 0 | 1 | 206 | 1 | 1 | 0 | 0 | 28 |
| Bigelow township..... | 2 | 0 | 0 | 0 | 0 | 2 | 370 | 2 | 0 | 0 | 0 | 3 |
| Bloom township..... | 0 | 0 | 0 | 0 | 0 | 0 | 156 | 0 | 0 | 0 | 0 | 2 |
| Brewster city..... | 2 | 0 | 2 | 0 | 0 | 0 | 453 | 1 | 8 | 0 | 0 | 13 |

Table 5.

Population for Selected Categories of Race: 2010—Con.

[For information on confidentiality protection, nonsampling error, and definitions, see Selected Appendixes at <www.census.gov/prod/cen2010/cph-1-a.pdf>]

| State County County Subdivision Place | Race in combination with one or more other races | | | | | | Race alone or in combination with one or more other races | | | | | |
|--|--|---------------------------------|---|-------|--|--------------------|---|---------------------------------|---|-------|--|--------------------|
| | White | Black or African American | American Indian and Alaska Native | Asian | Native Hawaiian and Other Pacific Islander | Some Other Race | White | Black or African American | American Indian and Alaska Native | Asian | Native Hawaiian and Other Pacific Islander | Some Other Race |
| Nobles County—Con. | | | | | | | | | | | | |
| Dewald township..... | 4 | 1 | 0 | 3 | 1 | 1 | 246 | 2 | 0 | 3 | 1 | 7 |
| Dundee city..... | 0 | 0 | 0 | 0 | 0 | 0 | 68 | 0 | 0 | 0 | 0 | 0 |
| Elk township..... | 5 | 0 | 1 | 4 | 0 | 0 | 253 | 0 | 1 | 4 | 0 | 0 |
| Ellsworth city..... | 5 | 0 | 3 | 0 | 0 | 2 | 457 | 2 | 5 | 0 | 0 | 4 |
| Graham Lakes township..... | 0 | 0 | 0 | 0 | 0 | 0 | 217 | 1 | 0 | 0 | 0 | 0 |
| Grand Prairie township..... | 4 | 0 | 1 | 3 | 0 | 0 | 205 | 0 | 1 | 4 | 0 | 0 |
| Hersey township..... | 2 | 0 | 0 | 0 | 2 | 0 | 206 | 4 | 1 | 8 | 2 | 0 |
| Indian Lake township..... | 4 | 3 | 0 | 0 | 0 | 1 | 232 | 3 | 0 | 0 | 0 | 1 |
| Kinbrae city..... | 0 | 0 | 0 | 0 | 0 | 0 | 12 | 0 | 0 | 0 | 0 | 0 |
| Larkin township..... | 1 | 1 | 0 | 0 | 0 | 0 | 185 | 4 | 0 | 0 | 0 | 0 |
| Leota township..... | 3 | 3 | 0 | 0 | 0 | 0 | 383 | 3 | 4 | 1 | 0 | 2 |
| Leota CDP..... | 3 | 3 | 0 | 0 | 0 | 0 | 205 | 3 | 4 | 0 | 0 | 0 |
| Lismore city..... | 0 | 0 | 0 | 0 | 0 | 0 | 218 | 9 | 0 | 0 | 0 | 0 |
| Lismore township..... | 0 | 0 | 0 | 0 | 0 | 0 | 171 | 0 | 0 | 0 | 0 | 4 |
| Little Rock township..... | 3 | 0 | 0 | 1 | 0 | 2 | 210 | 0 | 0 | 1 | 0 | 3 |
| Lorain township..... | 1 | 0 | 0 | 0 | 0 | 1 | 267 | 1 | 0 | 8 | 0 | 22 |
| Olney township..... | 0 | 0 | 0 | 0 | 0 | 0 | 198 | 1 | 5 | 1 | 0 | 0 |
| Ransom township..... | 2 | 2 | 0 | 0 | 0 | 0 | 227 | 3 | 0 | 1 | 0 | 1 |
| Round Lake city..... | 0 | 0 | 0 | 0 | 0 | 0 | 374 | 1 | 0 | 0 | 0 | 1 |
| Rushmore city..... | 8 | 4 | 3 | 1 | 0 | 0 | 318 | 7 | 3 | 14 | 0 | 8 |
| Seward township..... | 0 | 0 | 0 | 0 | 0 | 0 | 205 | 0 | 0 | 3 | 0 | 0 |
| Summit Lake township..... | 2 | 0 | 2 | 0 | 0 | 0 | 314 | 1 | 2 | 0 | 0 | 8 |
| Westside township..... | 10 | 4 | 6 | 1 | 0 | 0 | 207 | 5 | 6 | 6 | 1 | 4 |
| Wilmont city..... | 3 | 0 | 1 | 1 | 0 | 1 | 328 | 7 | 2 | 3 | 0 | 2 |
| Wilmont township..... | 0 | 0 | 0 | 0 | 0 | 0 | 184 | 0 | 0 | 0 | 0 | 0 |
| Worthington city..... | 250 | 72 | 58 | 107 | 9 | 133 | 8,186 | 770 | 149 | 1,211 | 18 | 2,753 |
| Worthington township..... | 0 | 0 | 0 | 0 | 0 | 0 | 309 | 1 | 0 | 7 | 0 | 11 |
| Norman County..... | 147 | 23 | 120 | 13 | 3 | 13 | 6,602 | 36 | 229 | 38 | 3 | 105 |
| Ada city..... | 25 | 8 | 20 | 5 | 0 | 6 | 1,645 | 11 | 39 | 14 | 0 | 30 |
| Anthony township..... | 0 | 0 | 1 | 0 | 0 | 1 | 58 | 0 | 1 | 0 | 0 | 4 |
| Bear Park township..... | 2 | 0 | 2 | 0 | 0 | 0 | 190 | 0 | 3 | 1 | 0 | 0 |
| Borup city..... | 1 | 0 | 1 | 0 | 0 | 0 | 108 | 0 | 3 | 0 | 0 | 0 |
| Flom township..... | 12 | 0 | 12 | 0 | 0 | 0 | 214 | 0 | 15 | 0 | 0 | 1 |
| Fossum township..... | 6 | 0 | 6 | 0 | 0 | 0 | 152 | 0 | 10 | 0 | 0 | 0 |
| Gary city..... | 2 | 0 | 0 | 2 | 0 | 0 | 207 | 5 | 1 | 3 | 0 | 0 |
| Good Hope township..... | 0 | 0 | 0 | 0 | 0 | 0 | 43 | 0 | 0 | 0 | 0 | 0 |
| Green Meadow township..... | 10 | 1 | 10 | 0 | 0 | 0 | 103 | 2 | 11 | 3 | 0 | 0 |
| Halstad city..... | 13 | 1 | 11 | 1 | 0 | 0 | 574 | 2 | 28 | 1 | 0 | 5 |
| Halstad township..... | 2 | 0 | 0 | 0 | 0 | 2 | 107 | 0 | 0 | 0 | 0 | 3 |
| Hegne township..... | 1 | 0 | 0 | 1 | 0 | 0 | 38 | 0 | 1 | 1 | 0 | 1 |
| Hendrum city..... | 0 | 0 | 0 | 0 | 0 | 0 | 291 | 0 | 2 | 0 | 0 | 14 |
| Hendrum township..... | 1 | 0 | 0 | 0 | 0 | 1 | 93 | 0 | 2 | 0 | 0 | 1 |
| Home Lake township..... | 3 | 0 | 3 | 0 | 0 | 0 | 141 | 0 | 9 | 1 | 0 | 0 |
| Lake Ida township..... | 3 | 2 | 1 | 0 | 0 | 0 | 156 | 5 | 2 | 0 | 0 | 0 |
| Lee township..... | 5 | 1 | 4 | 1 | 0 | 0 | 127 | 1 | 4 | 2 | 0 | 0 |
| Lockhart township..... | 0 | 0 | 0 | 0 | 0 | 0 | 50 | 0 | 0 | 0 | 0 | 0 |
| McDonaldsville township..... | 2 | 0 | 2 | 0 | 0 | 0 | 163 | 0 | 6 | 3 | 0 | 5 |
| Mary township..... | 0 | 0 | 0 | 0 | 0 | 0 | 82 | 0 | 0 | 1 | 0 | 0 |
| Perley city..... | 1 | 1 | 1 | 0 | 1 | 0 | 87 | 1 | 2 | 0 | 1 | 3 |
| Pleasant View township..... | 1 | 0 | 0 | 0 | 0 | 1 | 99 | 0 | 0 | 1 | 0 | 9 |
| Rockwell township..... | 3 | 2 | 1 | 0 | 0 | 0 | 61 | 2 | 1 | 0 | 0 | 0 |
| Shelly city..... | 4 | 0 | 2 | 0 | 2 | 0 | 184 | 0 | 8 | 1 | 2 | 0 |
| Shelly township..... | 7 | 1 | 6 | 0 | 0 | 1 | 109 | 1 | 8 | 0 | 0 | 5 |
| Spring Creek township..... | 1 | 0 | 1 | 0 | 0 | 0 | 77 | 0 | 1 | 0 | 0 | 4 |
| Strand township..... | 3 | 0 | 3 | 0 | 0 | 0 | 96 | 0 | 4 | 1 | 0 | 1 |
| Sundal township..... | 13 | 0 | 13 | 0 | 0 | 0 | 155 | 0 | 14 | 1 | 0 | 0 |
| Twin Valley city..... | 12 | 3 | 11 | 1 | 0 | 1 | 787 | 3 | 37 | 1 | 0 | 7 |
| Waukon township..... | 3 | 0 | 3 | 0 | 0 | 0 | 113 | 0 | 4 | 0 | 0 | 0 |
| Wild Rice township..... | 9 | 3 | 6 | 0 | 0 | 0 | 240 | 3 | 13 | 0 | 0 | 9 |
| Winchester township..... | 2 | 0 | 0 | 2 | 0 | 0 | 52 | 0 | 0 | 3 | 0 | 3 |
| Olmsted County..... | 2,752 | 1,335 | 573 | 1,241 | 101 | 575 | 126,357 | 8,205 | 926 | 9,047 | 166 | 2,943 |
| Byron city..... | 65 | 33 | 10 | 22 | 6 | 4 | 4,791 | 68 | 14 | 71 | 12 | 29 |
| Cascade township..... | 26 | 1 | 5 | 17 | 1 | 4 | 2,600 | 16 | 8 | 189 | 3 | 27 |
| Chatfield city (part)..... | 14 | 2 | 2 | 11 | 1 | 2 | 1,188 | 2 | 5 | 17 | 1 | 9 |
| Dover city..... | 6 | 3 | 0 | 4 | 0 | 1 | 709 | 3 | 0 | 7 | 0 | 23 |
| Dover township..... | 1 | 1 | 1 | 0 | 0 | 0 | 385 | 1 | 1 | 2 | 0 | 2 |
| Elmira township..... | 6 | 0 | 0 | 6 | 1 | 0 | 352 | 1 | 0 | 7 | 1 | 0 |
| Eyota city..... | 8 | 5 | 0 | 3 | 0 | 0 | 1,963 | 9 | 2 | 7 | 0 | 4 |
| Eyota township..... | 3 | 0 | 1 | 0 | 3 | 3 | 462 | 0 | 1 | 1 | 3 | 3 |
| Farmington township..... | 2 | 2 | 0 | 0 | 0 | 0 | 443 | 2 | 0 | 1 | 0 | 0 |
| Haverhill township..... | 19 | 1 | 2 | 16 | 0 | 2 | 1,421 | 10 | 5 | 71 | 3 | 5 |
| High Forest township..... | 5 | 5 | 0 | 0 | 0 | 0 | 970 | 8 | 1 | 1 | 0 | 1 |
| Kalmar township..... | 6 | 1 | 2 | 0 | 0 | 3 | 1,032 | 2 | 2 | 8 | 5 | 3 |
| Marion township..... | 29 | 2 | 11 | 17 | 5 | 5 | 3,572 | 23 | 14 | 54 | 5 | 21 |
| New Haven township..... | 11 | 5 | 7 | 3 | 1 | 0 | 1,161 | 12 | 7 | 11 | 5 | 4 |
| Orion township..... | 7 | 2 | 6 | 0 | 0 | 0 | 580 | 3 | 11 | 2 | 0 | 4 |
| Oronoco city..... | 9 | 2 | 2 | 4 | 0 | 3 | 1,247 | 4 | 4 | 43 | 3 | 9 |
| Oronoco township..... | 42 | 14 | 21 | 13 | 0 | 3 | 2,148 | 22 | 26 | 45 | 0 | 29 |

Table 5.
Population for Selected Categories of Race: 2010—Con.

[For information on confidentiality protection, nonsampling error, and definitions, see Selected Appendixes at <www.census.gov/prod/cen2010/cph-1-a.pdf>]

| State County County Subdivision Place | Race in combination with one or more other races | | | | | | Race alone or in combination with one or more other races | | | | | |
|--|--|---------------------------------|---|-------|--|--------------------|---|---------------------------------|---|-------|--|--------------------|
| | White | Black or African American | American Indian and Alaska Native | Asian | Native Hawaiian and Other Pacific Islander | Some Other Race | White | Black or African American | American Indian and Alaska Native | Asian | Native Hawaiian and Other Pacific Islander | Some Other Race |
| Olmsted County—Con. | | | | | | | | | | | | |
| Pine Island city (part)..... | 8 | 1 | 2 | 5 | 0 | 0 | 694 | 1 | 2 | 12 | 2 | 0 |
| Pleasant Grove township..... | 8 | 1 | 4 | 3 | 0 | 0 | 795 | 6 | 4 | 8 | 0 | 1 |
| Quincy township..... | 6 | 0 | 3 | 0 | 3 | 0 | 333 | 0 | 4 | 5 | 3 | 0 |
| Rochester city..... | 2,381 | 1,211 | 478 | 1,079 | 78 | 534 | 89,881 | 7,914 | 781 | 8,325 | 117 | 2,722 |
| Rochester township..... | 27 | 12 | 5 | 13 | 0 | 2 | 1,527 | 24 | 7 | 90 | 1 | 10 |
| Rock Dell township..... | 2 | 2 | 0 | 0 | 0 | 0 | 632 | 8 | 4 | 5 | 0 | 0 |
| Salem township..... | 7 | 5 | 1 | 4 | 0 | 0 | 1,080 | 8 | 1 | 5 | 0 | 2 |
| Stewartville city..... | 48 | 23 | 9 | 17 | 2 | 9 | 5,819 | 55 | 21 | 44 | 2 | 32 |
| Viola township..... | 6 | 1 | 1 | 4 | 0 | 0 | 572 | 3 | 1 | 16 | 0 | 3 |
| Otter Tail County..... | 656 | 156 | 345 | 141 | 27 | 106 | 55,736 | 586 | 624 | 412 | 61 | 616 |
| Aastad township..... | 5 | 0 | 3 | 2 | 0 | 0 | 209 | 0 | 5 | 4 | 0 | 0 |
| Amor township..... | 4 | 2 | 2 | 0 | 0 | 0 | 489 | 3 | 4 | 1 | 2 | 0 |
| Aurdal township..... | 4 | 0 | 1 | 3 | 0 | 0 | 1,417 | 19 | 4 | 7 | 1 | 6 |
| Battle Lake city..... | 10 | 5 | 2 | 2 | 1 | 0 | 865 | 8 | 6 | 5 | 1 | 0 |
| Blowers township..... | 0 | 0 | 0 | 0 | 0 | 0 | 319 | 0 | 1 | 0 | 0 | 1 |
| Bluffton city..... | 5 | 0 | 3 | 0 | 0 | 2 | 204 | 0 | 4 | 1 | 0 | 3 |
| Bluffton township..... | 9 | 2 | 1 | 5 | 1 | 0 | 478 | 3 | 1 | 5 | 1 | 0 |
| Buse township..... | 7 | 3 | 2 | 1 | 2 | 0 | 487 | 5 | 2 | 3 | 2 | 0 |
| Butler township..... | 5 | 0 | 4 | 0 | 0 | 1 | 282 | 0 | 4 | 0 | 0 | 2 |
| Candor township..... | 11 | 0 | 9 | 0 | 0 | 2 | 555 | 0 | 13 | 1 | 0 | 3 |
| Carlisle township..... | 2 | 1 | 1 | 0 | 0 | 0 | 154 | 2 | 2 | 0 | 0 | 0 |
| Clitherall city..... | 1 | 0 | 1 | 0 | 0 | 0 | 111 | 1 | 1 | 0 | 0 | 0 |
| Clitherall township..... | 3 | 0 | 2 | 0 | 1 | 0 | 444 | 0 | 13 | 0 | 1 | 0 |
| Compton township..... | 2 | 1 | 1 | 0 | 0 | 0 | 794 | 6 | 1 | 0 | 0 | 2 |
| Corliss township..... | 2 | 0 | 0 | 2 | 0 | 0 | 488 | 0 | 0 | 4 | 0 | 3 |
| Dalton city..... | 2 | 1 | 0 | 1 | 0 | 0 | 252 | 1 | 0 | 2 | 0 | 0 |
| Dane Prairie township..... | 4 | 0 | 2 | 2 | 0 | 0 | 879 | 0 | 4 | 5 | 1 | 2 |
| Dead Lake township..... | 1 | 0 | 0 | 0 | 0 | 1 | 488 | 1 | 5 | 0 | 0 | 1 |
| Deer Creek city..... | 2 | 2 | 0 | 0 | 0 | 0 | 319 | 2 | 3 | 0 | 0 | 0 |
| Deer Creek township..... | 4 | 1 | 2 | 1 | 0 | 0 | 342 | 2 | 2 | 2 | 0 | 0 |
| Dent city..... | 7 | 0 | 6 | 1 | 0 | 0 | 190 | 0 | 8 | 1 | 0 | 0 |
| Dora township..... | 1 | 0 | 1 | 0 | 0 | 0 | 712 | 0 | 7 | 5 | 2 | 0 |
| Dunn township..... | 12 | 0 | 10 | 2 | 0 | 0 | 896 | 1 | 15 | 4 | 1 | 0 |
| Eagle Lake township..... | 4 | 2 | 0 | 1 | 0 | 1 | 377 | 3 | 0 | 1 | 0 | 1 |
| Eastern township..... | 6 | 7 | 0 | 7 | 0 | 0 | 229 | 7 | 0 | 7 | 0 | 0 |
| Edna township..... | 20 | 4 | 12 | 1 | 0 | 11 | 886 | 5 | 14 | 3 | 0 | 13 |
| Effington township..... | 0 | 0 | 0 | 0 | 0 | 0 | 259 | 0 | 0 | 0 | 0 | 5 |
| Elizabeth city..... | 2 | 0 | 2 | 0 | 0 | 0 | 164 | 5 | 5 | 1 | 0 | 0 |
| Elizabeth township..... | 2 | 0 | 3 | 0 | 0 | 1 | 809 | 6 | 4 | 2 | 0 | 1 |
| Elmo township..... | 3 | 0 | 0 | 3 | 0 | 0 | 324 | 0 | 1 | 4 | 0 | 5 |
| Erhard city..... | 0 | 0 | 0 | 0 | 0 | 0 | 145 | 0 | 3 | 0 | 0 | 0 |
| Erhards Grove township..... | 2 | 0 | 2 | 0 | 0 | 0 | 438 | 1 | 3 | 2 | 0 | 0 |
| Everts township..... | 4 | 2 | 1 | 1 | 0 | 0 | 654 | 3 | 3 | 2 | 0 | 0 |
| Fergus Falls city..... | 198 | 50 | 82 | 59 | 6 | 20 | 12,742 | 197 | 188 | 146 | 8 | 68 |
| Fergus Falls township..... | 9 | 3 | 3 | 0 | 0 | 3 | 996 | 9 | 3 | 0 | 0 | 7 |
| Folden township..... | 1 | 0 | 0 | 0 | 0 | 1 | 293 | 0 | 0 | 0 | 5 | 2 |
| Friberg township..... | 1 | 0 | 2 | 1 | 0 | 0 | 799 | 3 | 3 | 6 | 0 | 0 |
| Girard township..... | 2 | 0 | 1 | 0 | 0 | 1 | 722 | 4 | 2 | 1 | 0 | 4 |
| Gorman township..... | 7 | 0 | 6 | 0 | 1 | 0 | 462 | 0 | 9 | 0 | 1 | 0 |
| Henning city..... | 10 | 0 | 7 | 0 | 0 | 3 | 788 | 2 | 8 | 10 | 0 | 4 |
| Henning township..... | 2 | 0 | 2 | 0 | 0 | 0 | 376 | 0 | 2 | 0 | 0 | 1 |
| Hobart township..... | 5 | 0 | 5 | 0 | 0 | 0 | 775 | 0 | 6 | 2 | 0 | 0 |
| Homestead township..... | 1 | 0 | 1 | 0 | 0 | 0 | 361 | 0 | 1 | 1 | 0 | 0 |
| Inman township..... | 3 | 0 | 2 | 0 | 0 | 1 | 283 | 0 | 3 | 1 | 0 | 6 |
| Leaf Lake township..... | 0 | 0 | 0 | 0 | 0 | 0 | 557 | 1 | 0 | 0 | 0 | 2 |
| Leaf Mountain township..... | 6 | 1 | 5 | 0 | 0 | 0 | 325 | 1 | 6 | 0 | 0 | 0 |
| Lida township..... | 4 | 1 | 2 | 0 | 0 | 1 | 746 | 3 | 6 | 0 | 0 | 6 |
| Maine township..... | 7 | 3 | 8 | 0 | 0 | 0 | 639 | 12 | 10 | 1 | 0 | 0 |
| Maplewood township..... | 3 | 0 | 3 | 0 | 0 | 0 | 316 | 2 | 3 | 0 | 0 | 0 |
| Newton township..... | 5 | 1 | 5 | 0 | 0 | 1 | 740 | 1 | 5 | 0 | 0 | 6 |
| New York Mills city..... | 34 | 13 | 23 | 2 | 0 | 1 | 1,171 | 16 | 44 | 2 | 0 | 5 |
| Nidaros township..... | 3 | 3 | 0 | 0 | 0 | 0 | 319 | 5 | 1 | 0 | 0 | 0 |
| Norwegian Grove township..... | 1 | 0 | 0 | 1 | 0 | 0 | 297 | 0 | 0 | 1 | 0 | 3 |
| Oak Valley township..... | 5 | 5 | 2 | 0 | 0 | 0 | 353 | 5 | 3 | 0 | 0 | 0 |
| Orwell township..... | 0 | 0 | 0 | 0 | 0 | 0 | 164 | 0 | 0 | 6 | 0 | 0 |
| Oscar township..... | 1 | 0 | 0 | 1 | 0 | 0 | 207 | 0 | 0 | 1 | 0 | 0 |
| Ottertail city..... | 2 | 3 | 5 | 0 | 0 | 0 | 568 | 3 | 6 | 0 | 0 | 0 |
| Otter Tail township..... | 8 | 0 | 4 | 4 | 0 | 0 | 487 | 1 | 5 | 6 | 0 | 0 |
| Otto township..... | 0 | 0 | 0 | 0 | 0 | 0 | 549 | 0 | 4 | 1 | 0 | 0 |
| Paddock township..... | 2 | 1 | 0 | 1 | 0 | 0 | 342 | 3 | 1 | 2 | 0 | 0 |
| Parkers Prairie city..... | 2 | 2 | 0 | 0 | 0 | 0 | 1,005 | 6 | 1 | 0 | 0 | 1 |
| Parkers Prairie township..... | 1 | 1 | 0 | 0 | 0 | 0 | 347 | 1 | 0 | 0 | 0 | 1 |
| Pelican township..... | 4 | 0 | 3 | 1 | 0 | 0 | 603 | 1 | 12 | 7 | 0 | 6 |
| Pelican Rapids city..... | 74 | 18 | 31 | 16 | 14 | 39 | 1,901 | 160 | 52 | 95 | 31 | 325 |
| Perham city..... | 42 | 8 | 23 | 10 | 0 | 10 | 2,851 | 42 | 37 | 24 | 2 | 78 |
| Perham township..... | 5 | 1 | 3 | 0 | 0 | 1 | 816 | 3 | 7 | 0 | 0 | 6 |
| Pine Lake township..... | 2 | 1 | 0 | 1 | 0 | 1 | 632 | 2 | 2 | 4 | 0 | 2 |
| Richville city..... | 1 | 0 | 1 | 0 | 0 | 0 | 94 | 0 | 2 | 0 | 0 | 1 |
| Rothsay city (part)..... | 0 | 0 | 0 | 0 | 0 | 0 | 217 | 0 | 0 | 2 | 0 | 0 |

Table 5.

Population for Selected Categories of Race: 2010—Con.

[For information on confidentiality protection, nonsampling error, and definitions, see Selected Appendixes at <www.census.gov/prod/cen2010/cph-1-a.pdf>]

| State County County Subdivision Place | Race in combination with one or more other races | | | | | | Race alone or in combination with one or more other races | | | | | |
|--|--|---------------------------------|---|-------|--|--------------------|---|---------------------------------|---|-------|--|--------------------|
| | White | Black or African American | American Indian and Alaska Native | Asian | Native Hawaiian and Other Pacific Islander | Some Other Race | White | Black or African American | American Indian and Alaska Native | Asian | Native Hawaiian and Other Pacific Islander | Some Other Race |
| Otter Tail County—Con. | | | | | | | | | | | | |
| Rush Lake township..... | 13 | 0 | 13 | 0 | 0 | 0 | 953 | 1 | 21 | 3 | 0 | 5 |
| St. Olaf township..... | 1 | 1 | 0 | 0 | 0 | 0 | 351 | 1 | 1 | 0 | 0 | 0 |
| Scambler township..... | 2 | 1 | 1 | 0 | 0 | 0 | 473 | 3 | 1 | 0 | 0 | 1 |
| Star Lake township..... | 2 | 0 | 2 | 0 | 0 | 0 | 414 | 1 | 2 | 0 | 0 | 0 |
| Sverdrup township..... | 9 | 4 | 4 | 4 | 0 | 1 | 600 | 7 | 5 | 8 | 0 | 12 |
| Tordenskjold township..... | 7 | 0 | 6 | 1 | 0 | 0 | 548 | 0 | 6 | 4 | 0 | 0 |
| Trondhjem township..... | 9 | 0 | 7 | 3 | 1 | 0 | 182 | 0 | 7 | 3 | 2 | 8 |
| Tumuli township..... | 1 | 0 | 1 | 0 | 0 | 0 | 447 | 2 | 1 | 0 | 0 | 0 |
| Underwood city..... | 1 | 0 | 1 | 0 | 0 | 0 | 340 | 1 | 1 | 0 | 0 | 0 |
| Urbank city..... | 0 | 0 | 0 | 0 | 0 | 0 | 54 | 0 | 0 | 0 | 0 | 0 |
| Vergas city..... | 1 | 1 | 0 | 0 | 0 | 0 | 329 | 2 | 0 | 0 | 0 | 1 |
| Vining city..... | 7 | 0 | 7 | 0 | 0 | 0 | 78 | 0 | 7 | 0 | 0 | 0 |
| Wadena city (part)..... | 0 | 0 | 0 | 0 | 0 | 0 | 66 | 0 | 0 | 0 | 0 | 0 |
| Western township..... | 2 | 1 | 0 | 1 | 0 | 0 | 126 | 1 | 0 | 3 | 0 | 1 |
| Woodside township..... | 4 | 0 | 1 | 0 | 0 | 3 | 273 | 0 | 2 | 0 | 0 | 6 |
| Pennington County..... | 244 | 60 | 139 | 43 | 1 | 18 | 13,311 | 252 | 352 | 130 | 2 | 139 |
| Black River township..... | 1 | 0 | 0 | 1 | 0 | 0 | 75 | 0 | 0 | 1 | 0 | 7 |
| Bray township..... | 0 | 0 | 0 | 0 | 0 | 0 | 64 | 0 | 0 | 0 | 0 | 0 |
| Cloverleaf township..... | 0 | 0 | 0 | 0 | 0 | 0 | 84 | 0 | 0 | 0 | 0 | 0 |
| Deer Park township..... | 0 | 0 | 0 | 0 | 0 | 0 | 126 | 0 | 0 | 0 | 0 | 0 |
| Goodridge city..... | 0 | 0 | 0 | 0 | 0 | 0 | 128 | 1 | 1 | 0 | 0 | 2 |
| Goodridge township..... | 1 | 0 | 1 | 0 | 0 | 0 | 75 | 2 | 1 | 0 | 0 | 2 |
| Hickory township..... | 2 | 0 | 1 | 1 | 0 | 0 | 79 | 0 | 1 | 2 | 0 | 0 |
| Highland township..... | 0 | 0 | 0 | 0 | 0 | 0 | 187 | 0 | 2 | 4 | 0 | 1 |
| Kratka township..... | 0 | 0 | 0 | 0 | 0 | 0 | 128 | 2 | 0 | 1 | 0 | 0 |
| Mayfield township..... | 0 | 0 | 0 | 0 | 0 | 0 | 51 | 0 | 0 | 0 | 0 | 0 |
| Norden township..... | 9 | 0 | 9 | 0 | 0 | 0 | 376 | 0 | 12 | 0 | 0 | 0 |
| North township..... | 4 | 1 | 2 | 1 | 0 | 0 | 698 | 2 | 8 | 2 | 1 | 1 |
| Numedal township..... | 3 | 3 | 0 | 0 | 0 | 0 | 88 | 4 | 0 | 1 | 0 | 0 |
| Polk Centre township..... | 0 | 0 | 0 | 0 | 0 | 0 | 83 | 2 | 0 | 2 | 0 | 0 |
| Reiner township..... | 0 | 0 | 0 | 0 | 0 | 0 | 84 | 0 | 1 | 2 | 0 | 0 |
| River Falls township..... | 0 | 0 | 0 | 0 | 0 | 0 | 178 | 0 | 0 | 0 | 0 | 0 |
| Rocksbury township..... | 18 | 0 | 14 | 4 | 0 | 0 | 1,181 | 1 | 27 | 8 | 0 | 12 |
| St. Hilaire city..... | 1 | 0 | 1 | 0 | 0 | 0 | 274 | 0 | 4 | 0 | 0 | 2 |
| Sanders township..... | 1 | 0 | 0 | 0 | 0 | 1 | 295 | 0 | 1 | 2 | 0 | 1 |
| Silverton township..... | 1 | 1 | 0 | 0 | 0 | 0 | 185 | 2 | 0 | 1 | 0 | 0 |
| Smiley township..... | 6 | 1 | 5 | 0 | 0 | 0 | 563 | 1 | 8 | 8 | 0 | 6 |
| Star township..... | 5 | 0 | 4 | 1 | 0 | 0 | 116 | 0 | 7 | 2 | 0 | 0 |
| Thief River Falls city..... | 189 | 54 | 100 | 35 | 1 | 16 | 8,077 | 233 | 265 | 94 | 1 | 104 |
| Wyandotte township..... | 3 | 0 | 2 | 0 | 0 | 1 | 116 | 2 | 14 | 0 | 0 | 1 |
| Pine County..... | 517 | 165 | 310 | 94 | 20 | 40 | 27,864 | 762 | 1,231 | 225 | 28 | 228 |
| Arlene township..... | 7 | 4 | 6 | 3 | 0 | 0 | 334 | 7 | 14 | 5 | 0 | 8 |
| Arna township..... | 3 | 3 | 0 | 0 | 0 | 0 | 107 | 3 | 5 | 0 | 0 | 0 |
| Askov city..... | 8 | 1 | 7 | 1 | 0 | 0 | 362 | 1 | 8 | 2 | 0 | 0 |
| Barry township..... | 9 | 1 | 8 | 0 | 0 | 0 | 473 | 1 | 116 | 0 | 0 | 4 |
| Birch Creek township..... | 1 | 1 | 0 | 0 | 0 | 0 | 230 | 1 | 0 | 0 | 0 | 3 |
| Bremen township..... | 1 | 0 | 1 | 0 | 0 | 0 | 239 | 0 | 2 | 0 | 0 | 0 |
| Brook Park city..... | 0 | 0 | 0 | 0 | 0 | 0 | 138 | 1 | 0 | 0 | 0 | 0 |
| Brook Park township..... | 6 | 1 | 4 | 1 | 0 | 0 | 512 | 2 | 5 | 6 | 0 | 3 |
| Bruno city..... | 2 | 0 | 2 | 0 | 0 | 0 | 96 | 1 | 7 | 0 | 0 | 0 |
| Bruno township..... | 4 | 0 | 4 | 0 | 0 | 0 | 183 | 1 | 4 | 0 | 0 | 0 |
| Chengwatana township..... | 22 | 9 | 11 | 10 | 4 | 2 | 954 | 16 | 25 | 11 | 4 | 10 |
| Clover township..... | 4 | 4 | 0 | 0 | 0 | 0 | 385 | 7 | 15 | 4 | 1 | 2 |
| Crosby township..... | 3 | 1 | 3 | 0 | 0 | 0 | 92 | 1 | 4 | 0 | 0 | 0 |
| Danforth township..... | 0 | 3 | 3 | 1 | 1 | 0 | 69 | 4 | 4 | 3 | 1 | 1 |
| Dell Grove township..... | 10 | 1 | 7 | 5 | 0 | 1 | 687 | 2 | 10 | 9 | 0 | 2 |
| Denham city..... | 3 | 0 | 3 | 0 | 0 | 0 | 35 | 0 | 3 | 0 | 0 | 0 |
| Finlayson city..... | 3 | 1 | 2 | 0 | 0 | 0 | 310 | 4 | 4 | 0 | 0 | 0 |
| Finlayson township..... | 5 | 0 | 3 | 2 | 0 | 0 | 449 | 3 | 6 | 3 | 0 | 0 |
| Fleming township..... | 3 | 3 | 1 | 0 | 0 | 0 | 141 | 3 | 1 | 0 | 0 | 0 |
| Henriette city..... | 3 | 0 | 3 | 0 | 0 | 0 | 67 | 0 | 3 | 1 | 0 | 3 |
| Hinckley city..... | 81 | 31 | 55 | 13 | 0 | 6 | 1,564 | 50 | 241 | 28 | 0 | 12 |
| Hinckley township..... | 15 | 8 | 2 | 0 | 5 | 0 | 785 | 11 | 18 | 1 | 5 | 1 |
| Kerrick city..... | 1 | 0 | 1 | 0 | 0 | 0 | 63 | 0 | 3 | 0 | 0 | 0 |
| Kerrick township..... | 5 | 1 | 2 | 2 | 0 | 0 | 317 | 3 | 6 | 3 | 0 | 1 |
| Kettle River township..... | 1 | 0 | 1 | 0 | 0 | 0 | 498 | 0 | 4 | 1 | 0 | 2 |
| Mission Creek township..... | 10 | 2 | 4 | 1 | 2 | 1 | 614 | 10 | 12 | 4 | 3 | 2 |
| Munch township..... | 4 | 0 | 3 | 0 | 0 | 1 | 284 | 4 | 10 | 2 | 0 | 6 |
| New Dosey township..... | 0 | 0 | 0 | 0 | 0 | 0 | 72 | 0 | 2 | 0 | 0 | 0 |
| Nickerson township..... | 5 | 1 | 4 | 0 | 0 | 0 | 166 | 2 | 4 | 0 | 0 | 0 |
| Norman township..... | 5 | 2 | 3 | 0 | 0 | 0 | 244 | 6 | 3 | 0 | 0 | 0 |
| Ogema township..... | 6 | 0 | 4 | 2 | 0 | 0 | 157 | 0 | 199 | 2 | 0 | 0 |
| Park township..... | 0 | 0 | 0 | 0 | 0 | 0 | 28 | 0 | 0 | 9 | 0 | 0 |
| Partridge township..... | 12 | 7 | 5 | 0 | 0 | 0 | 627 | 9 | 12 | 3 | 0 | 0 |
| Pine City city..... | 50 | 14 | 26 | 12 | 0 | 2 | 3,035 | 22 | 74 | 35 | 1 | 8 |
| Pine City township..... | 15 | 1 | 6 | 8 | 0 | 0 | 1,379 | 3 | 10 | 12 | 0 | 5 |
| Pine Lake township..... | 3 | 0 | 3 | 0 | 0 | 0 | 578 | 0 | 8 | 0 | 0 | 0 |
| Pokegama township..... | 34 | 8 | 19 | 3 | 1 | 4 | 2,708 | 13 | 41 | 11 | 1 | 4 |

Table 5.
Population for Selected Categories of Race: 2010—Con.

[For information on confidentiality protection, nonsampling error, and definitions, see Selected Appendixes at <www.census.gov/prod/cen2010/cph-1-a.pdf>]

| State County County Subdivision Place | Race in combination with one or more other races | | | | | | Race alone or in combination with one or more other races | | | | | |
|--|--|---------------------------------|---|-------|--|--------------------|---|---------------------------------|---|-------|--|--------------------|
| | White | Black or African American | American Indian and Alaska Native | Asian | Native Hawaiian and Other Pacific Islander | Some Other Race | White | Black or African American | American Indian and Alaska Native | Asian | Native Hawaiian and Other Pacific Islander | Some Other Race |
| Pine County—Con. | | | | | | | | | | | | |
| Rock Creek city..... | 19 | 8 | 8 | 7 | 0 | 0 | 1,598 | 14 | 20 | 16 | 0 | 2 |
| Royalton township..... | 14 | 4 | 7 | 3 | 1 | 3 | 1,144 | 10 | 9 | 3 | 1 | 12 |
| Rutledge city..... | 2 | 1 | 1 | 0 | 0 | 0 | 224 | 4 | 3 | 0 | 0 | 0 |
| Sandstone city..... | 70 | 31 | 42 | 6 | 5 | 18 | 2,107 | 474 | 204 | 24 | 8 | 120 |
| Sandstone township..... | 24 | 8 | 15 | 4 | 0 | 0 | 787 | 13 | 40 | 5 | 0 | 6 |
| Sturgeon Lake city..... | 6 | 0 | 1 | 4 | 1 | 0 | 430 | 0 | 1 | 6 | 2 | 6 |
| Sturgeon Lake township..... | 6 | 0 | 3 | 3 | 0 | 0 | 448 | 47 | 12 | 7 | 0 | 0 |
| Willow River city..... | 10 | 3 | 8 | 0 | 0 | 0 | 407 | 4 | 14 | 0 | 0 | 1 |
| Wilma township..... | 1 | 0 | 1 | 0 | 0 | 0 | 60 | 2 | 4 | 0 | 0 | 0 |
| Windemere township..... | 21 | 2 | 18 | 3 | 0 | 2 | 1,677 | 3 | 41 | 9 | 1 | 4 |
| Pipestone County..... | 162 | 50 | 107 | 24 | 2 | 27 | 9,137 | 106 | 207 | 93 | 2 | 243 |
| Aetna township..... | 6 | 0 | 6 | 0 | 0 | 0 | 188 | 0 | 6 | 0 | 0 | 6 |
| Altona township..... | 0 | 0 | 0 | 0 | 0 | 0 | 153 | 0 | 0 | 0 | 0 | 0 |
| Burke township..... | 2 | 0 | 1 | 1 | 0 | 0 | 203 | 0 | 1 | 3 | 0 | 4 |
| Eden township..... | 2 | 0 | 2 | 0 | 0 | 0 | 270 | 1 | 2 | 0 | 0 | 7 |
| Edgerton city..... | 18 | 1 | 7 | 6 | 2 | 4 | 1,151 | 4 | 7 | 16 | 2 | 29 |
| Elmer township..... | 1 | 0 | 1 | 0 | 0 | 0 | 231 | 0 | 1 | 0 | 0 | 0 |
| Fountain Prairie township..... | 1 | 0 | 1 | 0 | 0 | 0 | 188 | 0 | 1 | 0 | 0 | 0 |
| Grange township..... | 2 | 0 | 0 | 2 | 0 | 0 | 199 | 2 | 1 | 3 | 0 | 0 |
| Gray township..... | 2 | 2 | 0 | 0 | 0 | 0 | 224 | 3 | 0 | 0 | 0 | 0 |
| Hatfield city..... | 0 | 0 | 0 | 0 | 0 | 0 | 54 | 0 | 0 | 0 | 0 | 0 |
| Holland city..... | 6 | 3 | 1 | 0 | 0 | 2 | 184 | 3 | 1 | 1 | 0 | 4 |
| Ihlen city..... | 0 | 0 | 0 | 0 | 0 | 0 | 60 | 0 | 0 | 0 | 0 | 3 |
| Jasper city (part)..... | 14 | 11 | 7 | 0 | 0 | 5 | 538 | 20 | 10 | 0 | 0 | 24 |
| Osborne township..... | 4 | 0 | 4 | 0 | 0 | 0 | 282 | 0 | 8 | 0 | 0 | 0 |
| Pipestone city..... | 88 | 32 | 63 | 15 | 0 | 15 | 3,984 | 72 | 144 | 63 | 0 | 165 |
| Rock township..... | 3 | 1 | 1 | 0 | 0 | 1 | 181 | 1 | 2 | 0 | 0 | 1 |
| Ruthon city..... | 2 | 0 | 2 | 0 | 0 | 0 | 241 | 0 | 2 | 0 | 0 | 0 |
| Sweet township..... | 5 | 0 | 5 | 0 | 0 | 0 | 319 | 0 | 7 | 3 | 0 | 0 |
| Trosky city..... | 0 | 0 | 0 | 0 | 0 | 0 | 82 | 0 | 1 | 3 | 0 | 0 |
| Troy township..... | 6 | 0 | 6 | 0 | 0 | 0 | 283 | 0 | 12 | 0 | 0 | 0 |
| Woodstock city..... | 0 | 0 | 0 | 0 | 0 | 0 | 122 | 0 | 1 | 1 | 0 | 0 |
| Polk County..... | 614 | 131 | 383 | 86 | 22 | 110 | 30,109 | 401 | 836 | 304 | 24 | 607 |
| Andover township..... | 2 | 0 | 2 | 0 | 0 | 0 | 119 | 0 | 2 | 0 | 0 | 0 |
| Angus township..... | 4 | 0 | 1 | 3 | 0 | 0 | 75 | 0 | 1 | 4 | 0 | 0 |
| Badger township..... | 1 | 0 | 1 | 0 | 0 | 0 | 117 | 0 | 1 | 0 | 0 | 0 |
| Belgium township..... | 5 | 5 | 2 | 0 | 0 | 0 | 73 | 7 | 7 | 0 | 0 | 0 |
| Beltrami city..... | 0 | 0 | 0 | 0 | 0 | 0 | 107 | 0 | 0 | 0 | 0 | 0 |
| Brandsvold township..... | 1 | 0 | 0 | 0 | 0 | 1 | 242 | 0 | 0 | 2 | 0 | 2 |
| Brandt township..... | 1 | 0 | 0 | 1 | 0 | 0 | 50 | 0 | 0 | 1 | 0 | 0 |
| Brislet township..... | 0 | 0 | 0 | 0 | 0 | 0 | 53 | 0 | 0 | 0 | 0 | 0 |
| Bygland township..... | 4 | 0 | 0 | 0 | 0 | 4 | 269 | 1 | 2 | 0 | 0 | 4 |
| Chester township..... | 0 | 0 | 0 | 0 | 0 | 0 | 75 | 0 | 0 | 0 | 0 | 0 |
| Climax city..... | 5 | 4 | 1 | 0 | 0 | 0 | 257 | 9 | 3 | 0 | 0 | 3 |
| Columbia township..... | 8 | 2 | 6 | 0 | 0 | 0 | 457 | 3 | 18 | 0 | 0 | 0 |
| Crookston city..... | 165 | 39 | 96 | 27 | 3 | 41 | 7,286 | 151 | 227 | 152 | 3 | 261 |
| Crookston township..... | 2 | 0 | 2 | 0 | 0 | 0 | 407 | 0 | 2 | 0 | 0 | 6 |
| East Grand Forks city..... | 220 | 41 | 141 | 30 | 7 | 56 | 8,056 | 150 | 295 | 78 | 8 | 263 |
| Eden township..... | 3 | 0 | 1 | 1 | 1 | 0 | 164 | 0 | 3 | 3 | 1 | 0 |
| Ersline city..... | 12 | 5 | 6 | 1 | 0 | 0 | 489 | 7 | 17 | 2 | 0 | 0 |
| Esther township..... | 1 | 0 | 0 | 1 | 0 | 0 | 163 | 1 | 1 | 1 | 0 | 0 |
| Euclid township..... | 3 | 0 | 3 | 0 | 0 | 0 | 150 | 0 | 4 | 0 | 0 | 0 |
| Fairfax township..... | 0 | 0 | 0 | 0 | 0 | 0 | 183 | 7 | 2 | 0 | 0 | 6 |
| Fanny township..... | 2 | 0 | 0 | 0 | 0 | 2 | 101 | 0 | 0 | 1 | 0 | 3 |
| Farley township..... | 2 | 0 | 0 | 2 | 0 | 0 | 38 | 0 | 0 | 3 | 0 | 6 |
| Fertile city..... | 10 | 3 | 7 | 1 | 1 | 0 | 828 | 6 | 11 | 4 | 1 | 3 |
| Fisher city..... | 1 | 1 | 0 | 0 | 0 | 0 | 427 | 2 | 4 | 0 | 0 | 3 |
| Fisher township..... | 1 | 0 | 0 | 0 | 0 | 1 | 197 | 0 | 2 | 0 | 0 | 2 |
| Fosston city..... | 39 | 10 | 28 | 6 | 3 | 1 | 1,474 | 10 | 72 | 12 | 3 | 1 |
| Garden township..... | 0 | 0 | 0 | 0 | 0 | 0 | 212 | 0 | 0 | 0 | 0 | 0 |
| Garfield township..... | 4 | 1 | 3 | 0 | 0 | 0 | 459 | 1 | 5 | 0 | 0 | 0 |
| Gentilly township..... | 0 | 0 | 0 | 0 | 0 | 0 | 274 | 1 | 2 | 2 | 0 | 1 |
| Godfrey township..... | 4 | 0 | 2 | 0 | 0 | 2 | 312 | 0 | 3 | 0 | 0 | 2 |
| Grand Forks township..... | 4 | 1 | 3 | 0 | 0 | 0 | 176 | 2 | 3 | 0 | 0 | 2 |
| Grove Park-Tilden township..... | 4 | 0 | 3 | 0 | 0 | 1 | 277 | 0 | 7 | 0 | 0 | 2 |
| Gully city..... | 0 | 0 | 0 | 0 | 0 | 0 | 66 | 0 | 0 | 0 | 0 | 0 |
| Gully township..... | 4 | 0 | 3 | 1 | 0 | 0 | 127 | 5 | 3 | 5 | 0 | 0 |
| Hammond township..... | 0 | 0 | 0 | 0 | 0 | 0 | 44 | 0 | 0 | 0 | 0 | 0 |
| Helgeland township..... | 0 | 0 | 0 | 0 | 0 | 0 | 54 | 0 | 0 | 0 | 0 | 0 |
| Higdem township..... | 1 | 0 | 1 | 0 | 0 | 0 | 84 | 0 | 1 | 0 | 0 | 0 |
| Hill River township..... | 7 | 0 | 7 | 0 | 0 | 0 | 154 | 0 | 10 | 0 | 0 | 0 |
| Hubbard township..... | 2 | 0 | 2 | 0 | 0 | 0 | 66 | 0 | 4 | 0 | 0 | 7 |
| Huntsville township..... | 0 | 1 | 1 | 0 | 0 | 0 | 459 | 2 | 4 | 0 | 0 | 0 |
| Johnson township..... | 3 | 0 | 0 | 3 | 0 | 0 | 50 | 0 | 0 | 4 | 0 | 0 |
| Kertsonville township..... | 0 | 0 | 0 | 0 | 0 | 0 | 93 | 0 | 1 | 0 | 0 | 0 |
| Keystone township..... | 4 | 0 | 3 | 1 | 0 | 0 | 91 | 0 | 3 | 1 | 0 | 0 |
| King township..... | 1 | 0 | 1 | 0 | 0 | 0 | 214 | 3 | 1 | 0 | 0 | 2 |
| Knute township..... | 5 | 2 | 4 | 1 | 0 | 0 | 512 | 2 | 5 | 7 | 0 | 0 |

Table 5.
Population for Selected Categories of Race: 2010—Con.

[For information on confidentiality protection, nonsampling error, and definitions, see Selected Appendixes at <www.census.gov/prod/cen2010/cph-1-a.pdf>]

| State County County Subdivision Place | Race in combination with one or more other races | | | | | | Race alone or in combination with one or more other races | | | | | |
|--|--|---------------------------------|---|-------|--|--------------------|---|---------------------------------|---|--------|--|--------------------|
| | White | Black or African American | American Indian and Alaska Native | Asian | Native Hawaiian and Other Pacific Islander | Some Other Race | White | Black or African American | American Indian and Alaska Native | Asian | Native Hawaiian and Other Pacific Islander | Some Other Race |
| Polk County—Con. | | | | | | | | | | | | |
| Lengby city..... | 0 | 0 | 0 | 0 | 0 | 0 | 82 | 0 | 2 | 0 | 0 | 2 |
| Lessor township..... | 1 | 0 | 1 | 0 | 0 | 0 | 174 | 0 | 2 | 0 | 0 | 0 |
| Liberty township..... | 2 | 1 | 1 | 0 | 0 | 0 | 108 | 1 | 1 | 0 | 0 | 0 |
| Lowell township..... | 9 | 4 | 1 | 4 | 0 | 0 | 260 | 14 | 13 | 7 | 0 | 13 |
| McIntosh city..... | 16 | 0 | 14 | 1 | 1 | 0 | 615 | 0 | 22 | 2 | 2 | 0 |
| Mentor city..... | 3 | 0 | 3 | 0 | 0 | 0 | 151 | 0 | 5 | 0 | 0 | 0 |
| Nesbit township..... | 1 | 1 | 1 | 1 | 0 | 0 | 96 | 1 | 3 | 1 | 0 | 0 |
| Nielsville city..... | 1 | 0 | 1 | 0 | 0 | 0 | 85 | 0 | 1 | 0 | 0 | 5 |
| Northland township..... | 4 | 0 | 0 | 0 | 4 | 0 | 160 | 0 | 0 | 0 | 4 | 0 |
| Onstad township..... | 3 | 2 | 0 | 0 | 0 | 1 | 71 | 2 | 0 | 0 | 0 | 1 |
| Parnell township..... | 2 | 0 | 2 | 0 | 0 | 0 | 60 | 0 | 3 | 0 | 0 | 0 |
| Queen township..... | 2 | 0 | 1 | 0 | 1 | 0 | 212 | 0 | 3 | 0 | 1 | 0 |
| Reis township..... | 1 | 0 | 1 | 0 | 0 | 0 | 79 | 0 | 1 | 0 | 0 | 0 |
| Rhinehart township..... | 3 | 0 | 3 | 0 | 0 | 0 | 132 | 1 | 9 | 0 | 0 | 0 |
| Roome township..... | 0 | 0 | 0 | 0 | 0 | 0 | 177 | 0 | 0 | 0 | 0 | 0 |
| Rosebud township..... | 6 | 0 | 6 | 0 | 1 | 0 | 349 | 0 | 8 | 0 | 1 | 0 |
| Russia township..... | 0 | 0 | 0 | 0 | 0 | 0 | 27 | 0 | 0 | 0 | 0 | 0 |
| Sandsville township..... | 0 | 0 | 0 | 0 | 0 | 0 | 67 | 0 | 0 | 0 | 0 | 0 |
| Scandia township..... | 5 | 1 | 4 | 0 | 0 | 0 | 74 | 1 | 4 | 0 | 0 | 0 |
| Sletten township..... | 0 | 0 | 0 | 0 | 0 | 0 | 167 | 0 | 0 | 10 | 0 | 0 |
| Sullivan township..... | 2 | 0 | 2 | 0 | 0 | 0 | 173 | 0 | 2 | 0 | 0 | 0 |
| Tabor township..... | 0 | 0 | 0 | 0 | 0 | 0 | 112 | 0 | 0 | 0 | 0 | 1 |
| Trail city..... | 0 | 0 | 0 | 0 | 0 | 0 | 46 | 0 | 0 | 0 | 0 | 0 |
| Tynsid township..... | 3 | 0 | 3 | 0 | 0 | 0 | 64 | 0 | 3 | 0 | 0 | 0 |
| Vineland township..... | 0 | 0 | 0 | 0 | 0 | 0 | 87 | 0 | 0 | 0 | 0 | 0 |
| Winger city..... | 2 | 0 | 1 | 1 | 0 | 0 | 214 | 0 | 6 | 2 | 0 | 0 |
| Winger township..... | 6 | 2 | 6 | 0 | 0 | 0 | 190 | 6 | 11 | 0 | 0 | 6 |
| Woodside township..... | 7 | 5 | 2 | 0 | 0 | 0 | 496 | 5 | 11 | 0 | 0 | 0 |
| Pope County..... | 92 | 38 | 47 | 10 | 3 | 11 | 10,858 | 76 | 71 | 49 | 5 | 40 |
| Bangor township..... | 1 | 0 | 1 | 0 | 0 | 0 | 183 | 0 | 1 | 2 | 0 | 0 |
| Barsness township..... | 2 | 2 | 0 | 0 | 0 | 0 | 146 | 2 | 2 | 1 | 0 | 0 |
| Ben Wade township..... | 2 | 5 | 4 | 1 | 0 | 0 | 244 | 6 | 4 | 2 | 0 | 0 |
| Blue Mounds township..... | 0 | 0 | 0 | 0 | 0 | 0 | 184 | 0 | 0 | 2 | 0 | 0 |
| Brooten city (part)..... | 0 | 0 | 0 | 0 | 0 | 0 | 0 | 0 | 0 | 0 | 0 | 0 |
| Chippewa Falls township..... | 0 | 0 | 0 | 0 | 0 | 0 | 226 | 0 | 2 | 0 | 0 | 0 |
| Cyrus city..... | 9 | 7 | 1 | 1 | 0 | 0 | 285 | 9 | 2 | 1 | 0 | 0 |
| Farwell city..... | 0 | 0 | 0 | 0 | 0 | 0 | 51 | 0 | 0 | 0 | 0 | 0 |
| Gilchrist township..... | 0 | 0 | 0 | 0 | 0 | 0 | 193 | 0 | 1 | 0 | 0 | 0 |
| Glenwood city..... | 32 | 14 | 13 | 1 | 0 | 6 | 2,523 | 35 | 20 | 11 | 0 | 8 |
| Glenwood township..... | 3 | 1 | 0 | 2 | 0 | 0 | 1,043 | 5 | 1 | 12 | 0 | 0 |
| Grove Lake township..... | 4 | 0 | 4 | 0 | 0 | 0 | 252 | 0 | 4 | 0 | 0 | 3 |
| Hoff township..... | 0 | 0 | 0 | 0 | 0 | 0 | 152 | 0 | 0 | 0 | 0 | 0 |
| Lake Johanna township..... | 2 | 0 | 0 | 2 | 0 | 0 | 138 | 0 | 0 | 3 | 0 | 0 |
| Langhei township..... | 0 | 0 | 0 | 0 | 0 | 0 | 177 | 0 | 0 | 0 | 0 | 0 |
| Leven township..... | 3 | 0 | 3 | 0 | 0 | 0 | 497 | 1 | 3 | 0 | 0 | 1 |
| Long Beach city..... | 3 | 1 | 2 | 0 | 1 | 0 | 333 | 1 | 2 | 0 | 2 | 1 |
| Lowry city..... | 5 | 0 | 4 | 0 | 1 | 0 | 298 | 0 | 4 | 0 | 2 | 0 |
| Minnewaska township..... | 1 | 0 | 1 | 0 | 0 | 0 | 500 | 0 | 1 | 0 | 0 | 0 |
| New Prairie township..... | 1 | 0 | 0 | 1 | 0 | 0 | 197 | 0 | 0 | 1 | 0 | 0 |
| Nora township..... | 0 | 0 | 0 | 0 | 0 | 0 | 202 | 2 | 0 | 1 | 0 | 0 |
| Reno township..... | 0 | 0 | 0 | 0 | 0 | 0 | 395 | 0 | 1 | 1 | 0 | 0 |
| Rolling Forks township..... | 0 | 0 | 0 | 0 | 0 | 0 | 151 | 0 | 0 | 0 | 0 | 0 |
| Sedan city..... | 0 | 0 | 0 | 0 | 0 | 0 | 45 | 0 | 0 | 0 | 0 | 0 |
| Starbuck city..... | 17 | 5 | 11 | 2 | 1 | 4 | 1,284 | 9 | 15 | 2 | 1 | 14 |
| Villard city..... | 4 | 1 | 3 | 0 | 0 | 0 | 247 | 1 | 8 | 2 | 0 | 0 |
| Walden township..... | 0 | 0 | 0 | 0 | 0 | 0 | 168 | 0 | 0 | 0 | 0 | 1 |
| Westport city..... | 0 | 0 | 0 | 0 | 0 | 0 | 46 | 2 | 0 | 0 | 0 | 9 |
| Westport township..... | 1 | 0 | 0 | 0 | 0 | 1 | 267 | 1 | 0 | 8 | 0 | 3 |
| White Bear Lake township..... | 2 | 2 | 0 | 0 | 0 | 0 | 431 | 2 | 0 | 0 | 0 | 0 |
| Ramsey County..... | 14,808 | 9,122 | 5,224 | 4,555 | 663 | 2,668 | 371,355 | 65,292 | 9,267 | 63,856 | 910 | 17,444 |
| Arden Hills city..... | 159 | 52 | 46 | 95 | 5 | 21 | 8,789 | 211 | 69 | 563 | 5 | 112 |
| Blaine city (part)..... | 0 | 0 | 0 | 0 | 0 | 0 | 0 | 0 | 0 | 0 | 0 | 0 |
| Falcon Heights city..... | 122 | 49 | 35 | 52 | 4 | 13 | 4,022 | 473 | 59 | 851 | 6 | 51 |
| Gem Lake city..... | 3 | 2 | 1 | 0 | 0 | 0 | 369 | 2 | 1 | 20 | 0 | 4 |
| Lauderdale city..... | 62 | 27 | 20 | 25 | 6 | 4 | 1,754 | 154 | 28 | 484 | 7 | 27 |
| Little Canada city..... | 213 | 125 | 64 | 63 | 13 | 37 | 7,500 | 766 | 115 | 1,343 | 16 | 304 |
| Maplewood city..... | 965 | 579 | 283 | 295 | 49 | 148 | 29,684 | 3,701 | 480 | 4,258 | 70 | 1,047 |
| Mounds View city..... | 335 | 184 | 90 | 88 | 10 | 68 | 10,223 | 848 | 182 | 938 | 19 | 348 |
| New Brighton city..... | 519 | 294 | 150 | 150 | 17 | 82 | 18,100 | 1,719 | 235 | 1,453 | 23 | 557 |
| North Oaks city..... | 47 | 10 | 5 | 33 | 1 | 4 | 4,202 | 28 | 14 | 265 | 1 | 10 |
| North St. Paul city..... | 301 | 171 | 83 | 58 | 11 | 52 | 9,601 | 972 | 155 | 820 | 22 | 238 |
| Roseville city..... | 804 | 391 | 253 | 303 | 34 | 128 | 28,173 | 2,474 | 421 | 2,745 | 45 | 802 |
| St. Anthony city (part)..... | 69 | 31 | 19 | 28 | 8 | 14 | 2,467 | 346 | 33 | 242 | 13 | 57 |
| St. Paul city..... | 9,782 | 6,568 | 3,709 | 2,785 | 447 | 1,905 | 181,147 | 51,296 | 6,725 | 45,480 | 601 | 13,113 |
| Shoreview city..... | 502 | 189 | 116 | 238 | 12 | 60 | 22,399 | 749 | 206 | 2,030 | 20 | 210 |
| Spring Lake Park city (part)..... | 0 | 0 | 0 | 0 | 0 | 0 | 160 | 1 | 0 | 13 | 0 | 4 |
| Vadnais Heights city..... | 240 | 129 | 93 | 82 | 15 | 55 | 10,683 | 574 | 149 | 1,012 | 20 | 187 |
| White Bear township..... | 154 | 47 | 63 | 62 | 5 | 10 | 10,506 | 127 | 104 | 301 | 11 | 80 |

Table 5.
Population for Selected Categories of Race: 2010—Con.

[For information on confidentiality protection, nonsampling error, and definitions, see Selected Appendixes at <www.census.gov/prod/cen2010/cph-1-a.pdf>]

| State County County Subdivision Place | Race in combination with one or more other races | | | | | | Race alone or in combination with one or more other races | | | | | |
|--|--|---------------------------------|---|-------|--|--------------------|---|---------------------------------|---|-------|--|--------------------|
| | White | Black or African American | American Indian and Alaska Native | Asian | Native Hawaiian and Other Pacific Islander | Some Other Race | White | Black or African American | American Indian and Alaska Native | Asian | Native Hawaiian and Other Pacific Islander | Some Other Race |
| Ramsey County—Con. | | | | | | | | | | | | |
| White Bear Lake city (part)..... | 531 | 274 | 194 | 198 | 26 | 67 | 21,576 | 851 | 291 | 1,038 | 31 | 293 |
| Red Lake County..... | 57 | 20 | 35 | 5 | 0 | 8 | 3,991 | 28 | 87 | 9 | 4 | 35 |
| Brooks city..... | 2 | 0 | 2 | 0 | 0 | 0 | 138 | 0 | 3 | 2 | 0 | 0 |
| Browns Creek township..... | 1 | 1 | 0 | 0 | 0 | 0 | 48 | 1 | 0 | 0 | 0 | 0 |
| Emardville township..... | 0 | 0 | 0 | 0 | 0 | 0 | 194 | 0 | 0 | 0 | 0 | 1 |
| Equality township..... | 0 | 0 | 0 | 0 | 0 | 0 | 130 | 1 | 0 | 0 | 0 | 0 |
| Games township..... | 2 | 2 | 0 | 0 | 0 | 0 | 190 | 2 | 0 | 0 | 0 | 0 |
| Gervais township..... | 1 | 1 | 0 | 0 | 0 | 0 | 226 | 1 | 0 | 0 | 0 | 0 |
| Lake Pleasant township..... | 0 | 0 | 0 | 0 | 0 | 0 | 103 | 0 | 0 | 0 | 0 | 0 |
| Lambert township..... | 2 | 0 | 2 | 0 | 0 | 0 | 129 | 0 | 2 | 0 | 0 | 0 |
| Louisville township..... | 0 | 0 | 0 | 0 | 0 | 0 | 185 | 0 | 0 | 1 | 0 | 1 |
| Oklee city..... | 11 | 0 | 6 | 3 | 0 | 2 | 395 | 0 | 45 | 4 | 0 | 2 |
| Plummer city..... | 6 | 4 | 5 | 0 | 0 | 0 | 287 | 4 | 10 | 0 | 0 | 0 |
| Poplar River township..... | 0 | 0 | 0 | 0 | 0 | 0 | 107 | 0 | 0 | 0 | 0 | 0 |
| Red Lake Falls city..... | 28 | 10 | 15 | 2 | 0 | 3 | 1,399 | 16 | 22 | 2 | 4 | 14 |
| Red Lake Falls township..... | 0 | 0 | 3 | 0 | 0 | 3 | 184 | 0 | 3 | 0 | 0 | 17 |
| River township..... | 0 | 0 | 0 | 0 | 0 | 0 | 65 | 0 | 0 | 0 | 0 | 0 |
| Terrebonne township..... | 4 | 2 | 2 | 0 | 0 | 0 | 146 | 3 | 2 | 0 | 0 | 0 |
| Wylie township..... | 0 | 0 | 0 | 0 | 0 | 0 | 65 | 0 | 0 | 0 | 0 | 0 |
| Redwood County..... | 272 | 54 | 223 | 62 | 9 | 25 | 14,577 | 129 | 1,019 | 569 | 11 | 84 |
| Belview city..... | 5 | 0 | 3 | 2 | 0 | 0 | 382 | 0 | 3 | 4 | 0 | 0 |
| Brookville township..... | 0 | 0 | 0 | 0 | 0 | 0 | 224 | 0 | 0 | 0 | 0 | 0 |
| Charlestown township..... | 0 | 0 | 0 | 0 | 0 | 0 | 198 | 0 | 0 | 10 | 0 | 0 |
| Clements city..... | 4 | 0 | 4 | 0 | 0 | 0 | 145 | 0 | 4 | 8 | 0 | 0 |
| Delhi city..... | 0 | 0 | 0 | 0 | 0 | 0 | 69 | 0 | 0 | 0 | 1 | 0 |
| Delhi township..... | 1 | 0 | 1 | 0 | 0 | 0 | 286 | 0 | 8 | 0 | 0 | 0 |
| Gales township..... | 0 | 0 | 0 | 0 | 0 | 0 | 134 | 0 | 0 | 3 | 0 | 0 |
| Granite Rock township..... | 12 | 1 | 2 | 20 | 0 | 11 | 205 | 1 | 2 | 29 | 0 | 11 |
| Honner township..... | 4 | 0 | 3 | 1 | 0 | 0 | 75 | 0 | 6 | 2 | 0 | 0 |
| Johnsonton township..... | 0 | 0 | 0 | 0 | 0 | 0 | 151 | 1 | 0 | 0 | 0 | 0 |
| Kintire township..... | 0 | 0 | 0 | 0 | 0 | 0 | 181 | 0 | 0 | 0 | 0 | 1 |
| Lamberton city..... | 8 | 0 | 6 | 1 | 0 | 1 | 805 | 0 | 8 | 14 | 0 | 5 |
| Lamberton township..... | 0 | 0 | 0 | 0 | 0 | 0 | 192 | 0 | 0 | 1 | 0 | 0 |
| Lucan city..... | 0 | 0 | 0 | 0 | 0 | 0 | 190 | 0 | 1 | 0 | 0 | 0 |
| Milroy city..... | 1 | 1 | 0 | 0 | 0 | 0 | 249 | 1 | 0 | 3 | 0 | 0 |
| Morgan city..... | 22 | 9 | 17 | 4 | 0 | 0 | 871 | 9 | 39 | 6 | 0 | 0 |
| Morgan township..... | 3 | 2 | 3 | 0 | 0 | 0 | 254 | 2 | 5 | 0 | 0 | 0 |
| New Avon township..... | 0 | 0 | 0 | 0 | 0 | 0 | 179 | 3 | 0 | 8 | 0 | 1 |
| North Hero township..... | 0 | 0 | 0 | 0 | 0 | 0 | 147 | 2 | 0 | 12 | 0 | 0 |
| Paxton township..... | 11 | 1 | 15 | 1 | 0 | 2 | 355 | 1 | 207 | 5 | 0 | 2 |
| Redwood Falls city (part)..... | 167 | 36 | 155 | 19 | 4 | 10 | 4,780 | 70 | 501 | 55 | 4 | 44 |
| Redwood Falls township..... | 4 | 0 | 1 | 0 | 3 | 0 | 180 | 1 | 1 | 0 | 3 | 0 |
| Revere city..... | 0 | 0 | 0 | 0 | 0 | 0 | 87 | 4 | 3 | 1 | 0 | 0 |
| Sanborn city..... | 0 | 0 | 0 | 0 | 0 | 0 | 337 | 0 | 0 | 0 | 0 | 2 |
| Seaforth city..... | 0 | 0 | 0 | 0 | 0 | 0 | 86 | 0 | 0 | 0 | 0 | 0 |
| Sheridan township..... | 0 | 0 | 0 | 0 | 0 | 0 | 195 | 2 | 0 | 0 | 0 | 0 |
| Sherman township..... | 0 | 0 | 1 | 0 | 1 | 0 | 162 | 1 | 206 | 0 | 2 | 0 |
| Springdale township..... | 4 | 0 | 3 | 0 | 0 | 1 | 165 | 11 | 3 | 39 | 0 | 3 |
| Sundown township..... | 1 | 0 | 1 | 0 | 0 | 0 | 183 | 0 | 1 | 2 | 0 | 0 |
| Swedes Forest township..... | 0 | 0 | 0 | 0 | 0 | 0 | 116 | 0 | 5 | 0 | 0 | 0 |
| Three Lakes township..... | 0 | 0 | 0 | 0 | 0 | 0 | 194 | 0 | 0 | 0 | 0 | 0 |
| Underwood township..... | 2 | 0 | 0 | 2 | 0 | 0 | 185 | 4 | 0 | 16 | 0 | 3 |
| Vail township..... | 6 | 0 | 5 | 1 | 0 | 0 | 220 | 2 | 5 | 8 | 0 | 0 |
| Vesta city..... | 6 | 0 | 0 | 6 | 0 | 0 | 308 | 3 | 2 | 12 | 0 | 0 |
| Vesta township..... | 1 | 0 | 1 | 0 | 0 | 0 | 185 | 0 | 1 | 7 | 0 | 0 |
| Wabasso city..... | 5 | 4 | 0 | 1 | 0 | 0 | 683 | 9 | 2 | 4 | 0 | 3 |
| Walnut Grove city..... | 1 | 0 | 0 | 1 | 0 | 0 | 553 | 0 | 4 | 306 | 0 | 9 |
| Wanda city..... | 0 | 0 | 0 | 0 | 0 | 0 | 84 | 0 | 0 | 0 | 0 | 0 |
| Waterbury township..... | 0 | 0 | 0 | 0 | 0 | 0 | 196 | 0 | 0 | 0 | 0 | 0 |
| Westline township..... | 3 | 0 | 0 | 3 | 0 | 0 | 168 | 2 | 0 | 11 | 0 | 0 |
| Willow Lake township..... | 1 | 0 | 2 | 0 | 1 | 0 | 218 | 0 | 2 | 3 | 1 | 0 |
| Renville County..... | 163 | 48 | 80 | 30 | 4 | 13 | 15,177 | 92 | 171 | 84 | 10 | 369 |
| Bandon township..... | 0 | 0 | 0 | 0 | 0 | 0 | 174 | 0 | 0 | 0 | 0 | 1 |
| Beaver Falls township..... | 6 | 0 | 5 | 0 | 0 | 1 | 182 | 0 | 13 | 0 | 0 | 8 |
| Birch Cooley township..... | 7 | 1 | 5 | 1 | 0 | 0 | 230 | 1 | 13 | 5 | 0 | 3 |
| Bird Island city..... | 9 | 5 | 0 | 3 | 1 | 0 | 1,022 | 9 | 0 | 5 | 3 | 12 |
| Bird Island township..... | 2 | 0 | 2 | 0 | 0 | 0 | 200 | 0 | 6 | 0 | 0 | 1 |
| Boon Lake township..... | 4 | 1 | 3 | 0 | 0 | 0 | 376 | 1 | 3 | 0 | 0 | 2 |
| Brookfield township..... | 0 | 0 | 0 | 0 | 0 | 0 | 155 | 0 | 0 | 0 | 1 | 0 |
| Buffalo Lake city..... | 13 | 2 | 0 | 12 | 0 | 1 | 696 | 4 | 2 | 18 | 0 | 28 |
| Cairo township..... | 4 | 0 | 0 | 0 | 0 | 4 | 221 | 0 | 0 | 4 | 1 | 10 |
| Camp township..... | 6 | 0 | 4 | 2 | 0 | 0 | 179 | 0 | 4 | 2 | 0 | 7 |
| Crooks township..... | 0 | 0 | 0 | 0 | 0 | 0 | 186 | 0 | 0 | 0 | 0 | 5 |
| Danube city..... | 5 | 0 | 1 | 2 | 0 | 2 | 497 | 6 | 1 | 3 | 0 | 3 |
| Emmet township..... | 1 | 0 | 1 | 0 | 0 | 0 | 225 | 0 | 2 | 0 | 0 | 0 |
| Ericson township..... | 2 | 1 | 1 | 0 | 0 | 0 | 205 | 1 | 1 | 0 | 0 | 1 |
| Fairfax city..... | 8 | 1 | 7 | 0 | 0 | 0 | 1,151 | 1 | 10 | 3 | 0 | 78 |

Table 5.
Population for Selected Categories of Race: 2010—Con.

[For information on confidentiality protection, nonsampling error, and definitions, see Selected Appendixes at <www.census.gov/prod/cen2010/cph-1-a.pdf>]

| State County County Subdivision Place | Race in combination with one or more other races | | | | | | Race alone or in combination with one or more other races | | | | | |
|--|--|---------------------------------|---|------------|--|--------------------|---|---------------------------------|---|--------------|--|--------------------|
| | White | Black or African American | American Indian and Alaska Native | Asian | Native Hawaiian and Other Pacific Islander | Some Other Race | White | Black or African American | American Indian and Alaska Native | Asian | Native Hawaiian and Other Pacific Islander | Some Other Race |
| Renville County—Con. | | | | | | | | | | | | |
| Flora township..... | 6 | 0 | 5 | 1 | 0 | 0 | 187 | 0 | 5 | 2 | 0 | 0 |
| Franklin city..... | 18 | 7 | 11 | 1 | 2 | 0 | 493 | 8 | 18 | 9 | 2 | 0 |
| Hawk Creek township..... | 1 | 0 | 1 | 0 | 0 | 0 | 198 | 1 | 3 | 0 | 0 | 0 |
| Hector city..... | 3 | 3 | 0 | 0 | 0 | 0 | 1,118 | 3 | 0 | 7 | 0 | 26 |
| Hector township..... | 1 | 0 | 0 | 1 | 0 | 0 | 225 | 0 | 0 | 1 | 0 | 1 |
| Henryville township..... | 0 | 0 | 0 | 0 | 0 | 0 | 201 | 1 | 0 | 0 | 2 | 4 |
| Kingman township..... | 0 | 0 | 0 | 0 | 0 | 0 | 201 | 0 | 0 | 0 | 0 | 0 |
| Martinsburg township..... | 2 | 0 | 2 | 0 | 0 | 0 | 185 | 0 | 2 | 1 | 0 | 11 |
| Melville township..... | 2 | 2 | 0 | 0 | 0 | 0 | 215 | 2 | 3 | 0 | 0 | 7 |
| Morton city..... | 14 | 2 | 10 | 4 | 0 | 2 | 369 | 2 | 43 | 8 | 0 | 6 |
| Norfolk township..... | 1 | 0 | 1 | 0 | 0 | 0 | 154 | 0 | 1 | 0 | 0 | 7 |
| Olivia city..... | 21 | 13 | 4 | 2 | 1 | 2 | 2,354 | 37 | 14 | 6 | 1 | 94 |
| Osceola township..... | 0 | 0 | 0 | 0 | 0 | 0 | 158 | 0 | 0 | 0 | 0 | 0 |
| Palmyra township..... | 1 | 0 | 1 | 0 | 0 | 0 | 175 | 0 | 3 | 0 | 0 | 2 |
| Preston Lake township..... | 3 | 0 | 3 | 0 | 0 | 1 | 251 | 0 | 3 | 0 | 0 | 21 |
| Redwood Falls city (part)..... | 0 | 0 | 0 | 0 | 0 | 0 | 0 | 0 | 0 | 0 | 0 | 0 |
| Renville city..... | 9 | 0 | 9 | 0 | 0 | 0 | 1,255 | 1 | 11 | 4 | 0 | 25 |
| Sacred Heart city..... | 0 | 0 | 0 | 0 | 0 | 0 | 540 | 1 | 5 | 0 | 0 | 2 |
| Sacred Heart township..... | 2 | 2 | 1 | 0 | 0 | 0 | 269 | 2 | 1 | 1 | 0 | 0 |
| Troy township..... | 5 | 5 | 0 | 0 | 0 | 0 | 278 | 5 | 1 | 1 | 0 | 4 |
| Wang township..... | 3 | 0 | 3 | 0 | 0 | 0 | 249 | 0 | 3 | 0 | 0 | 0 |
| Wellington township..... | 4 | 3 | 0 | 1 | 0 | 0 | 181 | 6 | 0 | 2 | 0 | 0 |
| Winfield township..... | 0 | 0 | 0 | 0 | 0 | 0 | 222 | 0 | 0 | 2 | 0 | 0 |
| Rice County..... | 1,089 | 383 | 227 | 361 | 47 | 304 | 58,364 | 2,455 | 527 | 1,675 | 87 | 2,282 |
| Bridgewater township..... | 16 | 4 | 2 | 12 | 0 | 0 | 1,746 | 8 | 2 | 28 | 0 | 5 |
| Cannon City township..... | 2 | 0 | 1 | 1 | 0 | 0 | 1,201 | 0 | 6 | 6 | 0 | 4 |
| Dennison city (part)..... | 0 | 0 | 0 | 0 | 0 | 0 | 13 | 0 | 0 | 0 | 0 | 0 |
| Dundas city..... | 18 | 9 | 4 | 3 | 1 | 1 | 1,302 | 18 | 8 | 25 | 1 | 31 |
| Erin township..... | 5 | 1 | 4 | 0 | 0 | 0 | 840 | 2 | 4 | 16 | 0 | 2 |
| Faribault city..... | 510 | 171 | 103 | 101 | 18 | 216 | 19,806 | 1,935 | 319 | 595 | 32 | 1,243 |
| Forest township..... | 8 | 7 | 6 | 3 | 0 | 2 | 1,202 | 14 | 8 | 11 | 0 | 12 |
| Lonsdale city..... | 47 | 19 | 8 | 16 | 5 | 8 | 3,591 | 32 | 20 | 47 | 17 | 19 |
| Morristown city..... | 20 | 2 | 1 | 10 | 2 | 5 | 970 | 8 | 1 | 12 | 2 | 14 |
| Morristown township..... | 1 | 0 | 1 | 0 | 0 | 0 | 691 | 0 | 1 | 2 | 0 | 4 |
| Nerstrand city..... | 1 | 0 | 1 | 0 | 0 | 0 | 287 | 0 | 2 | 2 | 0 | 5 |
| Northfield city (part)..... | 394 | 147 | 82 | 194 | 15 | 58 | 17,063 | 394 | 129 | 865 | 23 | 851 |
| Northfield township..... | 8 | 6 | 0 | 2 | 0 | 0 | 824 | 8 | 1 | 6 | 0 | 11 |
| Richland township..... | 2 | 1 | 2 | 0 | 0 | 0 | 416 | 1 | 2 | 0 | 0 | 0 |
| Shieldsville township..... | 1 | 0 | 1 | 0 | 0 | 1 | 1,119 | 3 | 2 | 4 | 0 | 11 |
| Walcott township..... | 4 | 2 | 1 | 1 | 0 | 0 | 947 | 5 | 2 | 3 | 0 | 0 |
| Warsaw township..... | 19 | 9 | 7 | 3 | 0 | 2 | 1,309 | 10 | 8 | 10 | 0 | 4 |
| Warsaw CDP..... | 16 | 9 | 7 | 2 | 0 | 0 | 623 | 10 | 7 | 5 | 0 | 0 |
| Webster township..... | 8 | 2 | 1 | 3 | 1 | 2 | 1,738 | 7 | 7 | 7 | 1 | 17 |
| Wells township..... | 11 | 2 | 0 | 3 | 0 | 8 | 1,560 | 3 | 1 | 6 | 0 | 36 |
| Wheatland township..... | 12 | 0 | 2 | 8 | 5 | 1 | 1,202 | 6 | 4 | 27 | 10 | 2 |
| Wheeling township..... | 2 | 1 | 0 | 1 | 0 | 0 | 537 | 1 | 0 | 3 | 1 | 11 |
| Rock County..... | 112 | 32 | 36 | 39 | 16 | 9 | 9,477 | 91 | 70 | 92 | 17 | 65 |
| Battle Plain township..... | 2 | 1 | 0 | 0 | 0 | 1 | 198 | 1 | 0 | 0 | 0 | 2 |
| Beaver Creek city..... | 0 | 0 | 0 | 0 | 0 | 0 | 288 | 3 | 1 | 0 | 0 | 5 |
| Beaver Creek township..... | 4 | 1 | 0 | 3 | 0 | 0 | 383 | 1 | 3 | 3 | 0 | 0 |
| Clinton township..... | 1 | 1 | 0 | 0 | 0 | 0 | 275 | 3 | 0 | 0 | 0 | 0 |
| Denver township..... | 0 | 0 | 0 | 0 | 0 | 0 | 173 | 0 | 0 | 0 | 0 | 0 |
| Hardwick city..... | 0 | 0 | 0 | 0 | 0 | 0 | 194 | 0 | 4 | 0 | 0 | 0 |
| Hills city..... | 5 | 5 | 2 | 2 | 0 | 0 | 677 | 8 | 2 | 3 | 1 | 2 |
| Jasper city (part)..... | 0 | 0 | 0 | 0 | 0 | 0 | 60 | 0 | 0 | 0 | 0 | 0 |
| Kanaranzi township..... | 1 | 0 | 1 | 0 | 0 | 0 | 244 | 1 | 3 | 0 | 0 | 0 |
| Kenneth city..... | 0 | 0 | 0 | 0 | 0 | 0 | 68 | 0 | 0 | 0 | 0 | 0 |
| Luverne city..... | 74 | 16 | 26 | 23 | 13 | 8 | 4,644 | 55 | 35 | 53 | 13 | 28 |
| Luverne township..... | 2 | 0 | 1 | 0 | 1 | 0 | 472 | 4 | 1 | 0 | 1 | 3 |
| Magnolia city..... | 4 | 2 | 3 | 1 | 0 | 0 | 185 | 5 | 13 | 20 | 0 | 4 |
| Magnolia township..... | 6 | 3 | 1 | 2 | 0 | 0 | 204 | 5 | 1 | 2 | 0 | 6 |
| Martin township..... | 0 | 0 | 0 | 0 | 0 | 0 | 377 | 1 | 0 | 0 | 0 | 4 |
| Mound township..... | 0 | 0 | 0 | 0 | 0 | 0 | 244 | 1 | 0 | 0 | 0 | 7 |
| Rose Dell township..... | 1 | 0 | 0 | 0 | 1 | 0 | 211 | 0 | 0 | 1 | 1 | 4 |
| Springwater township..... | 2 | 0 | 1 | 1 | 0 | 0 | 252 | 0 | 1 | 1 | 0 | 0 |
| Steen city..... | 10 | 3 | 1 | 7 | 1 | 0 | 172 | 3 | 6 | 9 | 1 | 0 |
| Vienna township..... | 0 | 0 | 0 | 0 | 0 | 0 | 156 | 0 | 0 | 0 | 0 | 0 |
| Roseau County..... | 196 | 39 | 121 | 53 | 7 | 17 | 14,963 | 78 | 322 | 445 | 10 | 34 |
| Badger city..... | 8 | 3 | 5 | 2 | 0 | 1 | 357 | 4 | 9 | 10 | 0 | 5 |
| Barnett township..... | 4 | 2 | 0 | 2 | 0 | 0 | 138 | 2 | 0 | 3 | 0 | 0 |
| Barto township..... | 0 | 0 | 0 | 0 | 0 | 0 | 137 | 1 | 0 | 0 | 0 | 0 |
| Beaver township..... | 1 | 0 | 1 | 0 | 0 | 0 | 107 | 0 | 1 | 0 | 0 | 0 |
| Cedarbend township..... | 6 | 1 | 7 | 0 | 0 | 0 | 216 | 1 | 11 | 0 | 0 | 0 |
| Deer township..... | 1 | 0 | 0 | 1 | 0 | 0 | 98 | 0 | 0 | 8 | 0 | 0 |
| Dewey township..... | 0 | 0 | 0 | 0 | 0 | 0 | 121 | 0 | 0 | 0 | 0 | 1 |
| Dieter township..... | 0 | 0 | 0 | 0 | 0 | 0 | 147 | 0 | 0 | 1 | 0 | 0 |
| Enstrom township..... | 17 | 2 | 13 | 0 | 0 | 2 | 440 | 6 | 21 | 1 | 0 | 4 |

Table 5.
Population for Selected Categories of Race: 2010—Con.

[For information on confidentiality protection, nonsampling error, and definitions, see Selected Appendixes at <www.census.gov/prod/cen2010/cph-1-a.pdf>]

| State County County Subdivision Place | Race in combination with one or more other races | | | | | | Race alone or in combination with one or more other races | | | | | |
|--|--|---------------------------------|---|-------|--|--------------------|---|---------------------------------|---|-------|--|--------------------|
| | White | Black or African American | American Indian and Alaska Native | Asian | Native Hawaiian and Other Pacific Islander | Some Other Race | White | Black or African American | American Indian and Alaska Native | Asian | Native Hawaiian and Other Pacific Islander | Some Other Race |
| Roseau County—Con. | | | | | | | | | | | | |
| Falun township..... | 1 | 0 | 1 | 0 | 0 | 0 | 251 | 0 | 1 | 0 | 0 | 0 |
| Golden Valley township..... | 5 | 0 | 3 | 4 | 0 | 0 | 188 | 0 | 3 | 5 | 0 | 0 |
| Greenbush city..... | 5 | 1 | 1 | 0 | 0 | 3 | 707 | 5 | 8 | 1 | 0 | 3 |
| Grimstad township..... | 0 | 0 | 0 | 0 | 0 | 0 | 146 | 0 | 0 | 0 | 0 | 0 |
| Hereim township..... | 0 | 0 | 0 | 0 | 0 | 0 | 228 | 0 | 0 | 0 | 0 | 0 |
| Huss township..... | 2 | 1 | 1 | 1 | 0 | 0 | 120 | 1 | 1 | 1 | 0 | 0 |
| Jadis township..... | 5 | 3 | 1 | 1 | 0 | 0 | 567 | 3 | 1 | 2 | 0 | 0 |
| Lake township..... | 40 | 9 | 30 | 5 | 0 | 0 | 1,864 | 23 | 69 | 172 | 0 | 4 |
| Laona township..... | 2 | 0 | 0 | 2 | 0 | 0 | 532 | 3 | 0 | 10 | 0 | 0 |
| Lind township..... | 0 | 0 | 0 | 0 | 0 | 0 | 56 | 0 | 0 | 0 | 0 | 0 |
| Malung township..... | 0 | 0 | 0 | 0 | 0 | 0 | 433 | 0 | 2 | 2 | 0 | 1 |
| Mickinock township..... | 2 | 0 | 0 | 2 | 2 | 0 | 301 | 0 | 0 | 2 | 2 | 0 |
| Moose township..... | 0 | 0 | 0 | 0 | 0 | 0 | 114 | 0 | 0 | 0 | 0 | 0 |
| Moranville township..... | 7 | 1 | 3 | 3 | 0 | 7 | 866 | 2 | 8 | 14 | 0 | 8 |
| Nereson township..... | 0 | 0 | 0 | 0 | 0 | 0 | 58 | 0 | 0 | 0 | 0 | 0 |
| North Roseau UT..... | 4 | 4 | 1 | 1 | 0 | 0 | 136 | 4 | 3 | 1 | 0 | 0 |
| Northwest Roseau UT..... | 0 | 0 | 0 | 0 | 0 | 0 | 25 | 0 | 0 | 0 | 0 | 0 |
| Palmville township..... | 0 | 0 | 0 | 0 | 0 | 0 | 39 | 0 | 0 | 0 | 0 | 0 |
| Pohlitz township..... | 0 | 0 | 0 | 0 | 0 | 0 | 33 | 0 | 0 | 1 | 0 | 0 |
| Polonia township..... | 0 | 0 | 0 | 0 | 0 | 0 | 31 | 0 | 0 | 3 | 0 | 0 |
| Poplar Grove township..... | 0 | 0 | 0 | 0 | 0 | 0 | 82 | 0 | 0 | 0 | 0 | 0 |
| Reine township..... | 2 | 0 | 2 | 0 | 0 | 0 | 94 | 0 | 2 | 0 | 0 | 0 |
| Roosevelt city (part)..... | 0 | 1 | 0 | 1 | 0 | 0 | 140 | 1 | 3 | 1 | 0 | 0 |
| Roseau city..... | 24 | 6 | 17 | 2 | 2 | 1 | 2,595 | 13 | 33 | 13 | 3 | 4 |
| Ross township..... | 2 | 0 | 0 | 4 | 2 | 0 | 418 | 0 | 2 | 8 | 4 | 1 |
| Skagen township..... | 2 | 2 | 0 | 0 | 0 | 0 | 235 | 2 | 0 | 0 | 0 | 0 |
| Soler township..... | 0 | 0 | 0 | 0 | 0 | 0 | 95 | 0 | 0 | 0 | 0 | 0 |
| Southeast Roseau UT..... | 2 | 1 | 1 | 0 | 0 | 0 | 227 | 1 | 5 | 0 | 0 | 0 |
| Spruce township..... | 8 | 0 | 3 | 5 | 0 | 0 | 558 | 1 | 5 | 17 | 0 | 0 |
| Stafford township..... | 0 | 0 | 0 | 0 | 0 | 0 | 282 | 0 | 2 | 0 | 0 | 0 |
| Stokes township..... | 0 | 0 | 0 | 0 | 0 | 0 | 213 | 1 | 0 | 1 | 0 | 0 |
| Strathcona city..... | 5 | 0 | 4 | 1 | 0 | 0 | 44 | 0 | 4 | 1 | 0 | 0 |
| Warroad city..... | 41 | 2 | 27 | 16 | 1 | 3 | 1,524 | 4 | 128 | 167 | 1 | 3 |
| St. Louis County..... | 4,273 | 1,557 | 2,461 | 739 | 92 | 230 | 190,485 | 4,296 | 6,938 | 2,513 | 156 | 675 |
| Alango township..... | 7 | 0 | 7 | 0 | 0 | 0 | 250 | 0 | 15 | 0 | 0 | 0 |
| Alborn township..... | 14 | 6 | 13 | 3 | 2 | 1 | 424 | 6 | 34 | 4 | 12 | 1 |
| Alden township..... | 0 | 0 | 0 | 0 | 0 | 0 | 208 | 0 | 5 | 0 | 0 | 0 |
| Angora township..... | 1 | 0 | 1 | 0 | 0 | 0 | 244 | 2 | 4 | 0 | 0 | 0 |
| Arrowhead township..... | 0 | 0 | 0 | 0 | 0 | 0 | 209 | 6 | 7 | 1 | 0 | 0 |
| Ault township..... | 0 | 0 | 0 | 0 | 0 | 0 | 109 | 0 | 0 | 0 | 0 | 0 |
| Babbitt city..... | 19 | 4 | 14 | 1 | 0 | 0 | 1,466 | 4 | 19 | 4 | 0 | 1 |
| Balkan township..... | 10 | 1 | 8 | 1 | 0 | 0 | 824 | 2 | 11 | 5 | 0 | 0 |
| Basset township..... | 1 | 0 | 1 | 0 | 0 | 0 | 37 | 0 | 5 | 0 | 0 | 0 |
| Beatty township..... | 3 | 0 | 3 | 0 | 0 | 0 | 371 | 0 | 4 | 0 | 0 | 0 |
| Birch Lake UT..... | 7 | 0 | 2 | 5 | 0 | 0 | 504 | 0 | 3 | 5 | 0 | 0 |
| Biwabik city..... | 6 | 1 | 6 | 0 | 0 | 1 | 954 | 2 | 13 | 3 | 0 | 4 |
| Biwabik township..... | 10 | 1 | 5 | 2 | 0 | 2 | 794 | 2 | 12 | 3 | 0 | 3 |
| Breitung township..... | 2 | 0 | 2 | 0 | 0 | 0 | 588 | 7 | 7 | 5 | 0 | 0 |
| Soudan CDP..... | 2 | 0 | 2 | 0 | 0 | 0 | 431 | 7 | 6 | 4 | 0 | 0 |
| Brevator township..... | 26 | 5 | 24 | 2 | 1 | 0 | 993 | 6 | 288 | 7 | 3 | 1 |
| Mahnomen CDP..... | 11 | 0 | 11 | 0 | 0 | 0 | 42 | 0 | 206 | 0 | 2 | 0 |
| Brookston city..... | 5 | 0 | 5 | 0 | 0 | 0 | 110 | 10 | 26 | 0 | 0 | 0 |
| Buhl city..... | 20 | 3 | 13 | 7 | 0 | 0 | 957 | 20 | 34 | 11 | 0 | 0 |
| Camp 5 township..... | 0 | 0 | 0 | 0 | 0 | 0 | 33 | 0 | 2 | 0 | 0 | 0 |
| Canosia township..... | 28 | 10 | 10 | 12 | 0 | 0 | 2,114 | 24 | 33 | 16 | 0 | 3 |
| Cedar Valley township..... | 2 | 0 | 2 | 0 | 0 | 0 | 192 | 0 | 5 | 0 | 0 | 0 |
| Cherry township..... | 14 | 5 | 4 | 2 | 0 | 4 | 852 | 6 | 6 | 6 | 0 | 5 |
| Chisholm city..... | 104 | 36 | 59 | 25 | 3 | 2 | 4,855 | 78 | 112 | 38 | 3 | 8 |
| Clinton township..... | 16 | 3 | 8 | 6 | 0 | 0 | 992 | 16 | 14 | 10 | 0 | 0 |
| Colvin township..... | 3 | 2 | 1 | 0 | 0 | 0 | 314 | 2 | 4 | 0 | 0 | 0 |
| Cook city..... | 14 | 5 | 8 | 1 | 0 | 2 | 542 | 6 | 36 | 1 | 1 | 4 |
| Cotton township..... | 2 | 0 | 1 | 1 | 0 | 0 | 433 | 0 | 13 | 1 | 0 | 0 |
| Crane Lake township..... | 4 | 0 | 4 | 0 | 0 | 0 | 82 | 0 | 4 | 0 | 0 | 0 |
| Culver township..... | 8 | 1 | 8 | 0 | 0 | 0 | 283 | 3 | 17 | 0 | 0 | 0 |
| Duluth city..... | 2,462 | 1,031 | 1,378 | 432 | 51 | 109 | 80,430 | 3,019 | 3,512 | 1,725 | 80 | 333 |
| Duluth township..... | 30 | 12 | 26 | 10 | 0 | 3 | 1,921 | 17 | 33 | 11 | 1 | 8 |
| Eagles Nest township..... | 0 | 0 | 0 | 0 | 0 | 0 | 240 | 0 | 0 | 1 | 0 | 1 |
| Ellsburg township..... | 3 | 0 | 3 | 0 | 0 | 0 | 210 | 4 | 8 | 0 | 0 | 0 |
| Elmer township..... | 4 | 4 | 4 | 0 | 0 | 0 | 148 | 6 | 5 | 0 | 0 | 0 |
| Ely city..... | 51 | 10 | 40 | 6 | 3 | 0 | 3,370 | 43 | 66 | 29 | 3 | 5 |
| Embarrass township..... | 9 | 2 | 2 | 5 | 0 | 0 | 597 | 2 | 9 | 8 | 0 | 0 |
| Eveleth city..... | 81 | 42 | 28 | 13 | 1 | 2 | 3,613 | 61 | 94 | 25 | 2 | 7 |
| Fairbanks township..... | 2 | 0 | 2 | 0 | 0 | 0 | 63 | 0 | 2 | 0 | 0 | 0 |
| Fayal township..... | 23 | 1 | 16 | 6 | 0 | 0 | 1,787 | 1 | 26 | 14 | 3 | 1 |
| Field township..... | 6 | 2 | 4 | 0 | 0 | 0 | 380 | 3 | 14 | 0 | 0 | 0 |
| Fine Lakes township..... | 0 | 0 | 0 | 0 | 0 | 0 | 133 | 0 | 1 | 0 | 0 | 0 |
| Floodwood city..... | 23 | 6 | 18 | 0 | 0 | 2 | 519 | 10 | 21 | 0 | 0 | 4 |
| Floodwood township..... | 1 | 0 | 0 | 1 | 0 | 0 | 278 | 1 | 0 | 2 | 0 | 0 |
| Fredenberg township..... | 14 | 2 | 7 | 4 | 1 | 0 | 1,324 | 6 | 8 | 8 | 1 | 4 |

Table 5.
Population for Selected Categories of Race: 2010—Con.

[For information on confidentiality protection, nonsampling error, and definitions, see Selected Appendixes at <www.census.gov/prod/cen2010/cph-1-a.pdf>]

| State County County Subdivision Place | Race in combination with one or more other races | | | | | | Race alone or in combination with one or more other races | | | | | |
|--|--|---------------------------------|---|-------|--|--------------------|---|---------------------------------|---|-------|--|--------------------|
| | White | Black or African American | American Indian and Alaska Native | Asian | Native Hawaiian and Other Pacific Islander | Some Other Race | White | Black or African American | American Indian and Alaska Native | Asian | Native Hawaiian and Other Pacific Islander | Some Other Race |
| St. Louis County—Con. | | | | | | | | | | | | |
| French township..... | 6 | 1 | 7 | 1 | 0 | 1 | 564 | 1 | 7 | 2 | 0 | 1 |
| Gheen UT..... | 1 | 0 | 1 | 0 | 0 | 0 | 18 | 0 | 1 | 0 | 0 | 0 |
| Gilbert city..... | 28 | 8 | 14 | 4 | 2 | 2 | 1,769 | 12 | 32 | 7 | 4 | 5 |
| Gnesen township..... | 19 | 3 | 12 | 4 | 1 | 1 | 1,648 | 7 | 28 | 15 | 3 | 2 |
| Grand Lake township..... | 25 | 1 | 20 | 4 | 0 | 0 | 2,693 | 22 | 69 | 13 | 1 | 6 |
| Great Scott township..... | 12 | 7 | 6 | 1 | 0 | 2 | 553 | 9 | 8 | 1 | 0 | 4 |
| Kinney city..... | 2 | 1 | 0 | 1 | 0 | 0 | 167 | 1 | 2 | 1 | 0 | 0 |
| Greenwood township..... | 20 | 0 | 22 | 0 | 0 | 2 | 704 | 0 | 252 | 1 | 0 | 4 |
| Halden township..... | 0 | 0 | 0 | 0 | 0 | 0 | 128 | 0 | 0 | 0 | 0 | 1 |
| Hay Lake UT..... | 0 | 0 | 0 | 0 | 0 | 0 | 83 | 0 | 0 | 0 | 0 | 0 |
| Hermantown city..... | 136 | 44 | 54 | 36 | 5 | 34 | 8,900 | 269 | 163 | 152 | 9 | 81 |
| Hibbing city..... | 292 | 125 | 146 | 39 | 0 | 12 | 15,990 | 215 | 300 | 111 | 2 | 54 |
| Hoyt Lakes city..... | 26 | 4 | 18 | 5 | 0 | 0 | 2,007 | 4 | 28 | 5 | 0 | 0 |
| Industrial township..... | 10 | 4 | 8 | 2 | 3 | 0 | 775 | 6 | 26 | 4 | 4 | 1 |
| Iron Junction city..... | 2 | 0 | 1 | 0 | 0 | 1 | 85 | 0 | 1 | 0 | 0 | 2 |
| Janette Lake UT..... | 1 | 0 | 1 | 0 | 0 | 0 | 294 | 0 | 2 | 0 | 0 | 0 |
| Kabetogama township..... | 0 | 0 | 0 | 0 | 0 | 0 | 135 | 0 | 0 | 0 | 0 | 0 |
| Kelsey township..... | 1 | 0 | 1 | 0 | 0 | 0 | 136 | 0 | 4 | 1 | 0 | 0 |
| Kugler township..... | 4 | 0 | 4 | 0 | 0 | 0 | 159 | 1 | 19 | 0 | 0 | 0 |
| Lakewood township..... | 18 | 3 | 11 | 5 | 0 | 1 | 2,152 | 12 | 24 | 15 | 0 | 6 |
| Lavell township..... | 2 | 0 | 2 | 0 | 0 | 0 | 300 | 0 | 5 | 0 | 0 | 0 |
| Leiding township..... | 7 | 0 | 7 | 0 | 0 | 0 | 325 | 0 | 78 | 4 | 0 | 0 |
| Leonidas city..... | 1 | 0 | 1 | 0 | 0 | 0 | 51 | 0 | 2 | 0 | 0 | 0 |
| Linden Grove township..... | 1 | 0 | 0 | 0 | 0 | 1 | 144 | 0 | 1 | 0 | 0 | 1 |
| McCormack UT..... | 0 | 0 | 0 | 0 | 0 | 0 | 209 | 0 | 0 | 0 | 0 | 0 |
| McDavitt township..... | 0 | 0 | 0 | 0 | 0 | 0 | 452 | 0 | 5 | 2 | 0 | 0 |
| McKinley city..... | 2 | 0 | 1 | 0 | 0 | 1 | 122 | 0 | 1 | 0 | 0 | 7 |
| Makinen UT..... | 13 | 1 | 10 | 2 | 0 | 0 | 1,301 | 2 | 15 | 5 | 0 | 0 |
| Meadowlands city..... | 2 | 1 | 1 | 0 | 0 | 0 | 128 | 6 | 2 | 0 | 0 | 0 |
| Meadowlands township..... | 7 | 0 | 2 | 2 | 0 | 3 | 303 | 0 | 3 | 2 | 0 | 3 |
| Midway township..... | 25 | 2 | 16 | 10 | 1 | 0 | 1,368 | 2 | 30 | 16 | 3 | 7 |
| Morcom township..... | 0 | 0 | 0 | 0 | 0 | 0 | 92 | 1 | 1 | 0 | 0 | 0 |
| Morse township..... | 8 | 0 | 7 | 0 | 0 | 1 | 1,197 | 5 | 18 | 0 | 0 | 1 |
| Mountain Iron city..... | 55 | 12 | 35 | 13 | 4 | 4 | 2,832 | 20 | 55 | 20 | 4 | 4 |
| Ness township..... | 0 | 0 | 0 | 0 | 0 | 0 | 62 | 0 | 0 | 0 | 0 | 0 |
| Nett Lake UT..... | 6 | 5 | 5 | 0 | 0 | 0 | 11 | 8 | 304 | 0 | 0 | 4 |
| Nett Lake CDP (part)..... | 3 | 1 | 4 | 0 | 0 | 0 | 8 | 2 | 206 | 0 | 0 | 2 |
| New Independence township..... | 7 | 0 | 7 | 0 | 0 | 0 | 286 | 0 | 20 | 0 | 0 | 0 |
| Normanna township..... | 3 | 2 | 0 | 0 | 0 | 1 | 787 | 3 | 6 | 2 | 0 | 1 |
| Northeast St. Louis UT..... | 4 | 0 | 1 | 0 | 0 | 3 | 240 | 2 | 5 | 2 | 0 | 3 |
| Northland township..... | 1 | 0 | 0 | 1 | 0 | 0 | 166 | 0 | 1 | 3 | 0 | 0 |
| North Star township..... | 1 | 0 | 0 | 0 | 1 | 0 | 187 | 0 | 1 | 2 | 1 | 0 |
| Northwest St. Louis UT..... | 6 | 0 | 6 | 0 | 0 | 0 | 285 | 0 | 17 | 5 | 0 | 0 |
| Orr city..... | 2 | 0 | 2 | 0 | 0 | 0 | 218 | 0 | 51 | 0 | 0 | 0 |
| Owens township..... | 11 | 4 | 11 | 0 | 0 | 0 | 260 | 4 | 13 | 1 | 0 | 0 |
| Pequaywan township..... | 0 | 0 | 0 | 0 | 0 | 0 | 129 | 0 | 0 | 1 | 0 | 0 |
| Pike township..... | 3 | 0 | 1 | 2 | 0 | 0 | 409 | 0 | 8 | 3 | 0 | 0 |
| Portage township..... | 2 | 0 | 2 | 0 | 0 | 0 | 164 | 0 | 8 | 0 | 0 | 0 |
| Potshot Lake UT..... | 0 | 0 | 0 | 0 | 0 | 0 | 73 | 0 | 1 | 0 | 0 | 0 |
| Prairie Lake township..... | 0 | 0 | 0 | 0 | 0 | 0 | 50 | 0 | 0 | 0 | 0 | 0 |
| Proctor city..... | 39 | 4 | 26 | 7 | 0 | 5 | 2,997 | 9 | 61 | 19 | 0 | 12 |
| Rice Lake township..... | 47 | 14 | 22 | 13 | 1 | 1 | 4,008 | 33 | 59 | 32 | 2 | 11 |
| Arnold CDP..... | 35 | 11 | 18 | 7 | 1 | 1 | 2,888 | 28 | 49 | 20 | 2 | 10 |
| Sand Lake UT..... | 9 | 2 | 6 | 1 | 0 | 0 | 1,053 | 4 | 11 | 7 | 0 | 0 |
| Sandy township..... | 0 | 0 | 0 | 0 | 0 | 0 | 354 | 1 | 0 | 0 | 0 | 1 |
| Solway township..... | 18 | 3 | 14 | 1 | 0 | 0 | 1,915 | 6 | 35 | 6 | 0 | 0 |
| Stoney Brook township..... | 21 | 1 | 19 | 1 | 0 | 0 | 233 | 3 | 112 | 1 | 0 | 4 |
| Sturgeon township..... | 9 | 0 | 5 | 0 | 4 | 0 | 136 | 0 | 8 | 1 | 4 | 0 |
| Toivola township..... | 1 | 0 | 1 | 0 | 0 | 0 | 170 | 0 | 1 | 0 | 0 | 0 |
| Tower city..... | 9 | 1 | 5 | 5 | 5 | 0 | 482 | 1 | 17 | 8 | 5 | 1 |
| Van Buren township..... | 8 | 1 | 7 | 0 | 0 | 0 | 189 | 1 | 7 | 0 | 0 | 0 |
| Vermilion Lake township..... | 1 | 0 | 1 | 0 | 0 | 0 | 270 | 0 | 7 | 2 | 0 | 0 |
| Virginia city..... | 242 | 95 | 140 | 20 | 1 | 24 | 8,229 | 231 | 404 | 66 | 3 | 49 |
| Waasa township..... | 5 | 0 | 0 | 5 | 0 | 0 | 248 | 0 | 1 | 5 | 0 | 0 |
| White township..... | 39 | 11 | 18 | 9 | 2 | 2 | 3,196 | 17 | 35 | 18 | 2 | 3 |
| Aurora city..... | 16 | 7 | 8 | 2 | 2 | 0 | 1,668 | 11 | 16 | 4 | 2 | 0 |
| Whiteface Reservoir UT..... | 4 | 1 | 3 | 1 | 0 | 0 | 471 | 1 | 4 | 2 | 0 | 0 |
| Willow Valley township..... | 7 | 0 | 7 | 0 | 0 | 0 | 112 | 0 | 17 | 1 | 0 | 3 |
| Winton city..... | 2 | 0 | 2 | 0 | 0 | 0 | 172 | 0 | 2 | 0 | 0 | 0 |
| Wuori township..... | 7 | 2 | 5 | 0 | 0 | 0 | 559 | 3 | 10 | 7 | 0 | 0 |
| Scott County..... | 2,590 | 929 | 836 | 1,050 | 122 | 525 | 114,802 | 4,305 | 1,908 | 8,397 | 219 | 3,411 |
| Belle Plaine city..... | 111 | 31 | 21 | 64 | 9 | 18 | 6,388 | 106 | 37 | 157 | 10 | 95 |
| Belle Plaine township..... | 8 | 3 | 0 | 7 | 0 | 0 | 856 | 8 | 4 | 19 | 0 | 0 |
| Blakeley township..... | 3 | 2 | 1 | 2 | 0 | 1 | 414 | 3 | 1 | 4 | 0 | 1 |
| Cedar Lake township..... | 40 | 5 | 8 | 21 | 0 | 6 | 2,734 | 12 | 17 | 40 | 0 | 16 |
| Credit River township..... | 46 | 10 | 16 | 22 | 0 | 10 | 4,977 | 36 | 31 | 82 | 0 | 23 |
| Elko New Market city..... | 83 | 28 | 13 | 41 | 3 | 19 | 3,884 | 94 | 24 | 170 | 4 | 29 |
| Helena township..... | 16 | 4 | 7 | 5 | 0 | 0 | 1,607 | 7 | 17 | 27 | 3 | 3 |
| Jackson township..... | 30 | 3 | 6 | 3 | 0 | 27 | 1,100 | 15 | 15 | 19 | 0 | 350 |

Table 5.
Population for Selected Categories of Race: 2010—Con.

[For information on confidentiality protection, nonsampling error, and definitions, see Selected Appendixes at <www.census.gov/prod/cen2010/cph-1-a.pdf>]

| State County County Subdivision Place | Race in combination with one or more other races | | | | | | Race alone or in combination with one or more other races | | | | | |
|--|--|---------------------------------|---|------------|--|--------------------|---|---------------------------------|---|--------------|--|--------------------|
| | White | Black or African American | American Indian and Alaska Native | Asian | Native Hawaiian and Other Pacific Islander | Some Other Race | White | Black or African American | American Indian and Alaska Native | Asian | Native Hawaiian and Other Pacific Islander | Some Other Race |
| Scott County—Con. | | | | | | | | | | | | |
| Jordan city..... | 120 | 23 | 53 | 55 | 5 | 18 | 5,176 | 58 | 98 | 125 | 5 | 152 |
| Louisville township..... | 22 | 2 | 2 | 7 | 0 | 14 | 1,147 | 6 | 8 | 27 | 6 | 96 |
| New Market township..... | 34 | 11 | 12 | 8 | 3 | 2 | 3,378 | 18 | 18 | 34 | 7 | 21 |
| New Prague city (part)..... | 61 | 16 | 14 | 24 | 5 | 11 | 4,198 | 35 | 30 | 44 | 5 | 36 |
| Prior Lake city..... | 512 | 143 | 263 | 152 | 17 | 49 | 21,247 | 484 | 620 | 842 | 25 | 162 |
| St. Lawrence township..... | 0 | 2 | 2 | 0 | 0 | 0 | 468 | 2 | 4 | 5 | 0 | 6 |
| Sand Creek township..... | 6 | 0 | 1 | 3 | 0 | 2 | 1,485 | 3 | 6 | 8 | 0 | 25 |
| Savage city..... | 592 | 279 | 166 | 239 | 30 | 117 | 22,832 | 1,440 | 285 | 2,508 | 98 | 484 |
| Shakopee city..... | 854 | 350 | 231 | 373 | 47 | 225 | 29,391 | 1,951 | 664 | 4,195 | 53 | 1,886 |
| Spring Lake township..... | 52 | 17 | 20 | 24 | 3 | 6 | 3,520 | 27 | 29 | 91 | 3 | 26 |
| Sherburne County..... | 1,428 | 569 | 505 | 412 | 56 | 122 | 84,639 | 2,258 | 944 | 1,543 | 74 | 633 |
| Baldwin township..... | 74 | 15 | 35 | 25 | 2 | 9 | 6,665 | 22 | 58 | 51 | 2 | 23 |
| Becker city..... | 71 | 29 | 18 | 21 | 0 | 7 | 4,453 | 50 | 27 | 61 | 4 | 17 |
| Becker township..... | 63 | 9 | 30 | 30 | 7 | 3 | 4,783 | 16 | 43 | 45 | 8 | 22 |
| Big Lake city..... | 257 | 107 | 65 | 72 | 9 | 23 | 9,557 | 283 | 108 | 193 | 10 | 180 |
| Big Lake township..... | 75 | 27 | 22 | 31 | 4 | 11 | 7,243 | 70 | 39 | 81 | 4 | 37 |
| Blue Hill township..... | 25 | 9 | 12 | 1 | 2 | 2 | 2,147 | 15 | 18 | 15 | 2 | 5 |
| Clear Lake city..... | 5 | 2 | 2 | 2 | 0 | 0 | 541 | 2 | 4 | 3 | 0 | 1 |
| Clear Lake township..... | 7 | 4 | 2 | 1 | 0 | 0 | 1,526 | 6 | 4 | 9 | 0 | 1 |
| Elk River city..... | 416 | 168 | 151 | 120 | 14 | 40 | 21,867 | 612 | 245 | 503 | 21 | 194 |
| Haven township..... | 7 | 4 | 3 | 2 | 0 | 0 | 1,954 | 11 | 6 | 21 | 0 | 3 |
| Livonia township..... | 79 | 15 | 43 | 18 | 6 | 5 | 5,796 | 44 | 81 | 80 | 8 | 28 |
| Orrock township..... | 44 | 15 | 25 | 8 | 2 | 0 | 3,398 | 22 | 36 | 20 | 2 | 21 |
| Palmer township..... | 19 | 13 | 6 | 1 | 0 | 2 | 2,330 | 22 | 15 | 4 | 0 | 5 |
| Princeton city (part)..... | 0 | 0 | 0 | 0 | 0 | 0 | 50 | 0 | 0 | 0 | 0 | 0 |
| St. Cloud city (part)..... | 182 | 108 | 45 | 50 | 7 | 14 | 5,409 | 977 | 173 | 373 | 10 | 52 |
| Santiago township..... | 15 | 8 | 11 | 6 | 1 | 4 | 1,842 | 19 | 18 | 14 | 1 | 24 |
| Zimmerman city..... | 89 | 36 | 35 | 24 | 2 | 2 | 5,078 | 87 | 69 | 70 | 2 | 20 |
| Sibley County..... | 172 | 51 | 50 | 56 | 4 | 31 | 14,602 | 99 | 80 | 141 | 6 | 482 |
| Alfsborg township..... | 10 | 0 | 8 | 1 | 0 | 1 | 316 | 0 | 8 | 2 | 0 | 7 |
| Arlington city..... | 26 | 8 | 6 | 17 | 0 | 5 | 2,127 | 11 | 9 | 32 | 0 | 85 |
| Arlington township..... | 4 | 1 | 1 | 0 | 0 | 4 | 534 | 4 | 1 | 1 | 0 | 8 |
| Bismarck township..... | 0 | 0 | 0 | 0 | 0 | 0 | 308 | 0 | 0 | 1 | 0 | 5 |
| Cornish township..... | 0 | 0 | 0 | 0 | 0 | 0 | 243 | 0 | 0 | 0 | 0 | 0 |
| Dryden township..... | 3 | 3 | 0 | 0 | 0 | 0 | 281 | 4 | 1 | 0 | 0 | 4 |
| Faxon township..... | 1 | 0 | 1 | 0 | 0 | 0 | 682 | 1 | 8 | 11 | 0 | 0 |
| Gaylord city..... | 26 | 11 | 3 | 10 | 0 | 4 | 2,046 | 16 | 6 | 38 | 1 | 225 |
| Gibbon city..... | 5 | 2 | 1 | 1 | 0 | 1 | 742 | 12 | 1 | 3 | 0 | 19 |
| Grafton township..... | 2 | 2 | 0 | 0 | 0 | 0 | 235 | 3 | 0 | 1 | 0 | 1 |
| Green Isle city..... | 2 | 1 | 0 | 1 | 0 | 0 | 551 | 3 | 1 | 1 | 0 | 5 |
| Green Isle township..... | 4 | 0 | 4 | 0 | 0 | 0 | 520 | 4 | 4 | 0 | 0 | 0 |
| Henderson city..... | 8 | 4 | 0 | 4 | 0 | 0 | 872 | 4 | 0 | 6 | 0 | 12 |
| Henderson township..... | 12 | 2 | 1 | 8 | 0 | 3 | 720 | 2 | 1 | 11 | 0 | 8 |
| Jessenland township..... | 0 | 0 | 0 | 0 | 0 | 0 | 437 | 0 | 3 | 3 | 0 | 1 |
| Kelso township..... | 6 | 0 | 3 | 3 | 0 | 0 | 290 | 0 | 3 | 5 | 0 | 0 |
| Le Sueur city (part)..... | 0 | 0 | 0 | 0 | 0 | 0 | 0 | 0 | 0 | 0 | 0 | 0 |
| Moltke township..... | 3 | 3 | 0 | 0 | 0 | 0 | 276 | 5 | 0 | 1 | 0 | 0 |
| New Auburn city..... | 8 | 0 | 7 | 0 | 0 | 1 | 425 | 0 | 7 | 0 | 0 | 32 |
| New Auburn township..... | 7 | 0 | 0 | 7 | 0 | 0 | 413 | 0 | 1 | 11 | 0 | 0 |
| Severance township..... | 12 | 1 | 6 | 0 | 0 | 5 | 251 | 1 | 7 | 1 | 0 | 5 |
| Sibley township..... | 1 | 1 | 0 | 0 | 1 | 1 | 249 | 2 | 0 | 1 | 1 | 4 |
| Transit township..... | 6 | 3 | 2 | 0 | 3 | 0 | 267 | 10 | 2 | 1 | 4 | 0 |
| Washington Lake township..... | 11 | 3 | 0 | 4 | 0 | 4 | 496 | 4 | 0 | 4 | 0 | 5 |
| Winthrop city..... | 15 | 6 | 7 | 0 | 0 | 2 | 1,321 | 13 | 17 | 7 | 0 | 56 |
| Steams County..... | 2,168 | 1,034 | 568 | 644 | 91 | 339 | 140,430 | 5,692 | 1,041 | 3,626 | 152 | 2,210 |
| Albany city..... | 26 | 4 | 10 | 8 | 1 | 3 | 2,526 | 8 | 15 | 14 | 2 | 22 |
| Albany township..... | 7 | 1 | 3 | 3 | 0 | 0 | 971 | 1 | 3 | 5 | 0 | 7 |
| Ashley township..... | 0 | 0 | 0 | 0 | 0 | 0 | 251 | 1 | 1 | 0 | 0 | 9 |
| Avon city..... | 5 | 4 | 1 | 0 | 0 | 0 | 1,371 | 8 | 6 | 9 | 0 | 7 |
| Avon township..... | 15 | 2 | 1 | 1 | 1 | 10 | 2,254 | 3 | 6 | 11 | 2 | 33 |
| Belgrade city..... | 10 | 1 | 7 | 2 | 0 | 4 | 728 | 3 | 11 | 5 | 0 | 5 |
| Brockway township..... | 32 | 11 | 5 | 15 | 0 | 2 | 2,664 | 15 | 7 | 42 | 5 | 2 |
| Broton city (part)..... | 4 | 0 | 4 | 0 | 0 | 0 | 737 | 2 | 5 | 1 | 0 | 2 |
| Clearwater city (part)..... | 0 | 0 | 0 | 0 | 0 | 0 | 0 | 0 | 0 | 0 | 0 | 0 |
| Cold Spring city..... | 42 | 20 | 10 | 14 | 0 | 4 | 3,835 | 29 | 19 | 24 | 6 | 160 |
| Collegeville township..... | 25 | 9 | 2 | 11 | 0 | 3 | 3,086 | 70 | 9 | 175 | 0 | 28 |
| Crow Lake township..... | 0 | 0 | 0 | 0 | 0 | 0 | 317 | 0 | 0 | 1 | 0 | 0 |
| Crow River township..... | 1 | 1 | 0 | 0 | 0 | 0 | 325 | 2 | 0 | 0 | 0 | 1 |
| Eden Lake township..... | 10 | 1 | 8 | 3 | 1 | 0 | 1,528 | 2 | 12 | 6 | 1 | 6 |
| Eden Valley city (part)..... | 8 | 7 | 6 | 2 | 0 | 1 | 471 | 11 | 12 | 2 | 0 | 6 |
| Elrosa city..... | 3 | 0 | 0 | 3 | 0 | 0 | 211 | 0 | 0 | 3 | 0 | 0 |
| Fair Haven township..... | 17 | 10 | 5 | 7 | 0 | 2 | 1,496 | 11 | 7 | 8 | 0 | 7 |
| Fairhaven CDP..... | 3 | 3 | 0 | 0 | 0 | 0 | 358 | 3 | 0 | 0 | 0 | 0 |
| Farming township..... | 8 | 7 | 4 | 2 | 1 | 0 | 965 | 10 | 6 | 15 | 1 | 2 |
| Freeport city..... | 0 | 0 | 0 | 0 | 0 | 0 | 613 | 0 | 2 | 1 | 0 | 16 |
| Getty township..... | 0 | 0 | 0 | 0 | 0 | 0 | 372 | 1 | 2 | 0 | 1 | 0 |
| Greenwald city..... | 0 | 0 | 0 | 0 | 0 | 0 | 222 | 0 | 0 | 0 | 0 | 0 |

Table 5.
Population for Selected Categories of Race: 2010—Con.

[For information on confidentiality protection, nonsampling error, and definitions, see Selected Appendixes at <www.census.gov/prod/cen2010/cph-1-a.pdf>]

| State County County Subdivision Place | Race in combination with one or more other races | | | | | | Race alone or in combination with one or more other races | | | | | |
|--|--|---------------------------------|---|-------|--|--------------------|---|---------------------------------|---|-------|--|--------------------|
| | White | Black or African American | American Indian and Alaska Native | Asian | Native Hawaiian and Other Pacific Islander | Some Other Race | White | Black or African American | American Indian and Alaska Native | Asian | Native Hawaiian and Other Pacific Islander | Some Other Race |
| Stearns County—Con. | | | | | | | | | | | | |
| Grove township..... | 4 | 4 | 0 | 0 | 0 | 0 | 480 | 4 | 1 | 1 | 3 | 8 |
| Holding township..... | 2 | 0 | 0 | 2 | 0 | 0 | 1,132 | 0 | 2 | 5 | 0 | 2 |
| Holdingford city..... | 6 | 0 | 1 | 4 | 1 | 0 | 704 | 0 | 1 | 5 | 4 | 0 |
| Kimball city..... | 15 | 6 | 6 | 0 | 0 | 3 | 753 | 10 | 7 | 2 | 0 | 5 |
| Krain township..... | 4 | 0 | 4 | 0 | 0 | 0 | 979 | 1 | 5 | 0 | 0 | 0 |
| Lake George township..... | 0 | 7 | 0 | 0 | 0 | 7 | 328 | 7 | 0 | 0 | 0 | 7 |
| Lake Henry city..... | 0 | 0 | 0 | 0 | 0 | 0 | 103 | 0 | 0 | 0 | 0 | 0 |
| Lake Henry township..... | 5 | 0 | 1 | 0 | 0 | 4 | 278 | 0 | 1 | 0 | 0 | 4 |
| Le Sauk township..... | 23 | 8 | 4 | 10 | 1 | 2 | 1,690 | 24 | 9 | 56 | 3 | 8 |
| Luxemburg township..... | 1 | 0 | 1 | 0 | 0 | 0 | 612 | 4 | 2 | 5 | 0 | 15 |
| Lynden township..... | 15 | 4 | 3 | 5 | 0 | 5 | 1,917 | 9 | 7 | 16 | 0 | 5 |
| Maine Prairie township..... | 8 | 3 | 0 | 2 | 2 | 1 | 1,866 | 6 | 2 | 6 | 8 | 7 |
| Meire Grove city..... | 0 | 0 | 0 | 0 | 0 | 0 | 177 | 0 | 0 | 2 | 0 | 0 |
| Melrose city..... | 50 | 10 | 13 | 4 | 1 | 28 | 3,148 | 43 | 20 | 26 | 1 | 414 |
| Melrose township..... | 4 | 2 | 0 | 0 | 0 | 2 | 750 | 3 | 0 | 0 | 0 | 10 |
| Millwood township..... | 5 | 2 | 0 | 0 | 0 | 3 | 966 | 5 | 0 | 0 | 0 | 6 |
| Munson township..... | 10 | 2 | 2 | 4 | 0 | 2 | 1,459 | 3 | 4 | 8 | 0 | 2 |
| New Munich city..... | 0 | 0 | 0 | 0 | 0 | 0 | 320 | 0 | 0 | 0 | 0 | 0 |
| North Fork township..... | 0 | 0 | 0 | 0 | 0 | 0 | 247 | 0 | 0 | 0 | 0 | 0 |
| Oak township..... | 6 | 2 | 0 | 4 | 0 | 0 | 585 | 5 | 0 | 4 | 0 | 7 |
| Paynesville city..... | 27 | 12 | 8 | 4 | 0 | 6 | 2,386 | 24 | 11 | 14 | 0 | 27 |
| Paynesville township..... | 13 | 10 | 0 | 3 | 0 | 0 | 1,414 | 10 | 1 | 6 | 0 | 3 |
| Raymond township..... | 8 | 2 | 0 | 1 | 0 | 5 | 254 | 2 | 0 | 1 | 0 | 10 |
| Richmond city..... | 10 | 1 | 7 | 0 | 1 | 1 | 1,403 | 3 | 7 | 8 | 1 | 10 |
| Rockville city..... | 19 | 6 | 5 | 4 | 0 | 6 | 2,269 | 13 | 9 | 10 | 12 | 156 |
| Roscoe city..... | 0 | 0 | 0 | 0 | 0 | 0 | 102 | 0 | 0 | 0 | 0 | 0 |
| St. Anthony city..... | 0 | 0 | 0 | 0 | 0 | 0 | 85 | 0 | 0 | 0 | 0 | 1 |
| St. Augusta city..... | 29 | 11 | 14 | 6 | 1 | 1 | 3,260 | 27 | 18 | 29 | 2 | 12 |
| St. Cloud city (part)..... | 1,094 | 612 | 303 | 317 | 48 | 131 | 46,243 | 4,356 | 564 | 2,199 | 61 | 544 |
| St. Joseph city..... | 105 | 48 | 16 | 42 | 4 | 19 | 6,229 | 122 | 28 | 199 | 4 | 75 |
| St. Joseph township..... | 36 | 14 | 8 | 18 | 0 | 4 | 1,739 | 30 | 22 | 71 | 0 | 103 |
| St. Martin city..... | 0 | 0 | 0 | 0 | 0 | 0 | 302 | 0 | 0 | 0 | 0 | 6 |
| St. Martin township..... | 2 | 2 | 0 | 0 | 0 | 0 | 535 | 2 | 0 | 0 | 0 | 10 |
| St. Rosa city..... | 0 | 0 | 0 | 0 | 0 | 0 | 68 | 0 | 0 | 0 | 0 | 0 |
| St. Stephen city..... | 6 | 0 | 1 | 1 | 4 | 0 | 849 | 0 | 2 | 1 | 5 | 0 |
| St. Wendel township..... | 11 | 1 | 1 | 9 | 2 | 0 | 2,138 | 5 | 3 | 15 | 2 | 0 |
| Sartell city (part)..... | 183 | 71 | 28 | 78 | 5 | 21 | 13,178 | 198 | 61 | 296 | 10 | 82 |
| Sauk Centre city..... | 36 | 8 | 6 | 5 | 1 | 22 | 4,164 | 44 | 12 | 17 | 1 | 118 |
| Sauk Centre township..... | 12 | 8 | 2 | 4 | 0 | 0 | 1,071 | 10 | 2 | 6 | 0 | 13 |
| Spring Hill city..... | 0 | 0 | 0 | 0 | 0 | 0 | 85 | 0 | 0 | 0 | 0 | 0 |
| Spring Hill township..... | 0 | 0 | 0 | 0 | 0 | 0 | 367 | 0 | 0 | 1 | 0 | 0 |
| Waite Park city..... | 180 | 91 | 51 | 44 | 11 | 30 | 5,791 | 533 | 96 | 286 | 12 | 211 |
| Wakefield township..... | 25 | 9 | 17 | 2 | 5 | 6 | 2,726 | 12 | 21 | 9 | 5 | 15 |
| Zion township..... | 1 | 0 | 0 | 0 | 0 | 1 | 335 | 0 | 0 | 0 | 0 | 1 |
| Steele County..... | 481 | 197 | 126 | 106 | 7 | 117 | 34,519 | 1,210 | 212 | 387 | 15 | 757 |
| Aurora township..... | 1 | 0 | 0 | 1 | 0 | 0 | 559 | 1 | 0 | 1 | 5 | 9 |
| Berlin township..... | 7 | 5 | 2 | 0 | 0 | 0 | 515 | 6 | 2 | 1 | 0 | 2 |
| Blooming Prairie city (part)..... | 23 | 8 | 11 | 2 | 0 | 6 | 1,962 | 15 | 16 | 10 | 0 | 18 |
| Blooming Prairie township..... | 1 | 0 | 0 | 0 | 0 | 1 | 429 | 0 | 0 | 0 | 0 | 2 |
| Clinton Falls township..... | 2 | 0 | 0 | 0 | 0 | 2 | 342 | 0 | 0 | 8 | 0 | 3 |
| Deerfield township..... | 1 | 2 | 1 | 0 | 0 | 1 | 515 | 2 | 1 | 0 | 0 | 2 |
| Ellendale city..... | 1 | 1 | 0 | 0 | 0 | 0 | 682 | 1 | 2 | 1 | 0 | 6 |
| Havana township..... | 2 | 0 | 1 | 0 | 1 | 0 | 563 | 0 | 2 | 4 | 1 | 2 |
| Lemond township..... | 6 | 1 | 0 | 5 | 0 | 0 | 495 | 1 | 0 | 7 | 0 | 4 |
| Medford city..... | 17 | 4 | 7 | 0 | 0 | 6 | 1,210 | 15 | 8 | 7 | 0 | 16 |
| Medford township..... | 23 | 7 | 13 | 10 | 0 | 3 | 785 | 10 | 17 | 19 | 0 | 13 |
| Meriden township..... | 4 | 1 | 0 | 3 | 0 | 0 | 616 | 1 | 5 | 3 | 0 | 0 |
| Merton township..... | 4 | 2 | 2 | 0 | 0 | 0 | 344 | 3 | 3 | 1 | 0 | 1 |
| Owatonna city..... | 367 | 157 | 80 | 82 | 6 | 97 | 23,717 | 1,141 | 146 | 319 | 9 | 665 |
| Owatonna township..... | 11 | 9 | 1 | 0 | 0 | 1 | 599 | 12 | 1 | 1 | 0 | 7 |
| Somerset township..... | 11 | 0 | 8 | 3 | 0 | 0 | 729 | 1 | 9 | 4 | 0 | 0 |
| Summit township..... | 0 | 0 | 0 | 0 | 0 | 0 | 457 | 1 | 0 | 1 | 0 | 7 |
| Stevens County..... | 164 | 35 | 103 | 28 | 3 | 18 | 9,274 | 111 | 192 | 174 | 8 | 147 |
| Alberta city..... | 0 | 0 | 0 | 0 | 0 | 0 | 103 | 0 | 0 | 0 | 0 | 0 |
| Baker township..... | 0 | 0 | 0 | 0 | 0 | 0 | 114 | 0 | 0 | 0 | 0 | 0 |
| Chokio city..... | 1 | 0 | 1 | 0 | 0 | 0 | 397 | 0 | 1 | 1 | 0 | 2 |
| Darnen township..... | 2 | 1 | 1 | 0 | 0 | 0 | 287 | 2 | 2 | 0 | 0 | 3 |
| Donnelly city..... | 0 | 0 | 0 | 0 | 0 | 0 | 241 | 0 | 0 | 0 | 0 | 0 |
| Donnelly township..... | 2 | 0 | 2 | 0 | 0 | 0 | 100 | 0 | 2 | 0 | 0 | 0 |
| Eldorado township..... | 1 | 1 | 0 | 0 | 0 | 0 | 91 | 4 | 0 | 0 | 0 | 0 |
| Everglade township..... | 0 | 0 | 0 | 0 | 0 | 0 | 108 | 0 | 0 | 0 | 0 | 0 |
| Framnas township..... | 1 | 0 | 1 | 0 | 0 | 0 | 303 | 0 | 1 | 0 | 1 | 1 |
| Hancock city..... | 3 | 0 | 1 | 1 | 0 | 1 | 751 | 0 | 5 | 2 | 0 | 10 |
| Hodges township..... | 9 | 0 | 1 | 6 | 0 | 2 | 261 | 0 | 1 | 10 | 0 | 14 |
| Horton township..... | 0 | 0 | 0 | 0 | 0 | 0 | 170 | 0 | 0 | 0 | 0 | 4 |
| Moore township..... | 3 | 0 | 2 | 0 | 0 | 1 | 231 | 0 | 2 | 0 | 0 | 13 |
| Morris city..... | 130 | 31 | 94 | 16 | 3 | 6 | 4,936 | 102 | 171 | 149 | 7 | 65 |
| Morris township..... | 6 | 2 | 0 | 2 | 0 | 5 | 375 | 2 | 4 | 8 | 0 | 15 |

Table 5.
Population for Selected Categories of Race: 2010—Con.

[For information on confidentiality protection, nonsampling error, and definitions, see Selected Appendixes at <www.census.gov/prod/cen2010/cph-1-a.pdf>]

| State County County Subdivision Place | Race in combination with one or more other races | | | | | | Race alone or in combination with one or more other races | | | | | |
|--|--|---------------------------------|---|-----------|--|--------------------|---|---------------------------------|---|------------|--|--------------------|
| | White | Black or African American | American Indian and Alaska Native | Asian | Native Hawaiian and Other Pacific Islander | Some Other Race | White | Black or African American | American Indian and Alaska Native | Asian | Native Hawaiian and Other Pacific Islander | Some Other Race |
| Stevens County—Con. | | | | | | | | | | | | |
| Pepperton township..... | 3 | 0 | 0 | 3 | 0 | 0 | 131 | 0 | 2 | 4 | 0 | 0 |
| Rendsville township..... | 2 | 0 | 0 | 0 | 0 | 2 | 160 | 0 | 1 | 0 | 0 | 2 |
| Scott township..... | 0 | 0 | 0 | 0 | 0 | 0 | 134 | 0 | 0 | 0 | 0 | 10 |
| Stevens township..... | 0 | 0 | 0 | 0 | 0 | 0 | 71 | 0 | 0 | 0 | 0 | 6 |
| Swan Lake township..... | 0 | 0 | 0 | 0 | 0 | 0 | 193 | 1 | 0 | 0 | 0 | 0 |
| Synnes township..... | 1 | 0 | 0 | 0 | 0 | 1 | 117 | 0 | 0 | 0 | 0 | 2 |
| Swift County..... | 87 | 51 | 38 | 1 | 1 | 20 | 9,540 | 100 | 74 | 22 | 4 | 149 |
| Appleton city..... | 25 | 13 | 8 | 0 | 0 | 8 | 1,336 | 32 | 24 | 7 | 1 | 40 |
| Appleton township..... | 0 | 0 | 0 | 0 | 0 | 0 | 196 | 4 | 2 | 1 | 0 | 0 |
| Benson city..... | 31 | 17 | 17 | 0 | 0 | 6 | 3,181 | 34 | 29 | 7 | 2 | 27 |
| Benson township..... | 3 | 3 | 0 | 0 | 0 | 0 | 333 | 3 | 0 | 1 | 0 | 0 |
| Camp Lake township..... | 0 | 0 | 0 | 0 | 0 | 0 | 211 | 0 | 2 | 0 | 0 | 0 |
| Cashel township..... | 1 | 0 | 0 | 0 | 1 | 0 | 150 | 0 | 0 | 0 | 1 | 24 |
| Clontarf city..... | 0 | 0 | 0 | 0 | 0 | 0 | 163 | 0 | 0 | 1 | 0 | 0 |
| Clontarf township..... | 2 | 2 | 0 | 0 | 0 | 0 | 85 | 2 | 0 | 1 | 0 | 0 |
| Danvers city..... | 1 | 1 | 0 | 0 | 0 | 0 | 96 | 1 | 0 | 0 | 0 | 1 |
| De Graff city..... | 1 | 1 | 0 | 0 | 0 | 0 | 110 | 6 | 0 | 0 | 0 | 0 |
| Dublin township..... | 3 | 3 | 2 | 0 | 0 | 0 | 152 | 3 | 2 | 0 | 0 | 0 |
| Edison township..... | 2 | 1 | 2 | 0 | 0 | 0 | 106 | 1 | 2 | 0 | 0 | 0 |
| Fairfield township..... | 0 | 0 | 0 | 0 | 0 | 0 | 127 | 0 | 0 | 1 | 0 | 0 |
| Hayes township..... | 0 | 0 | 0 | 0 | 0 | 0 | 199 | 0 | 0 | 0 | 0 | 0 |
| Hegbert township..... | 3 | 3 | 0 | 0 | 0 | 0 | 93 | 3 | 0 | 0 | 0 | 0 |
| Holloway city..... | 0 | 0 | 0 | 0 | 0 | 0 | 92 | 0 | 0 | 0 | 0 | 0 |
| Kerkhoven city..... | 1 | 0 | 0 | 0 | 0 | 1 | 738 | 0 | 2 | 0 | 0 | 20 |
| Kerkhoven township..... | 0 | 0 | 0 | 0 | 0 | 0 | 232 | 1 | 0 | 0 | 0 | 3 |
| Kildare township..... | 2 | 0 | 2 | 0 | 0 | 0 | 151 | 0 | 2 | 0 | 0 | 0 |
| Marysland township..... | 0 | 0 | 0 | 0 | 0 | 0 | 96 | 0 | 0 | 0 | 0 | 0 |
| Moyer township..... | 1 | 0 | 0 | 1 | 0 | 0 | 84 | 0 | 0 | 1 | 0 | 4 |
| Murdock city..... | 3 | 0 | 3 | 0 | 0 | 0 | 267 | 0 | 3 | 0 | 0 | 11 |
| Pillsbury township..... | 2 | 1 | 1 | 0 | 0 | 2 | 246 | 2 | 1 | 0 | 0 | 8 |
| Shible township..... | 0 | 0 | 0 | 0 | 0 | 0 | 123 | 0 | 0 | 1 | 0 | 0 |
| Six Mile Grove township..... | 1 | 1 | 0 | 0 | 0 | 0 | 171 | 1 | 0 | 0 | 0 | 0 |
| Swenoda township..... | 1 | 1 | 0 | 0 | 0 | 0 | 140 | 1 | 0 | 0 | 0 | 0 |
| Tara township..... | 0 | 0 | 0 | 0 | 0 | 0 | 86 | 1 | 0 | 0 | 0 | 1 |
| Torning township..... | 3 | 3 | 3 | 0 | 0 | 3 | 427 | 4 | 4 | 1 | 0 | 10 |
| West Bank township..... | 1 | 1 | 0 | 0 | 0 | 0 | 149 | 1 | 1 | 0 | 0 | 0 |
| Todd County..... | 310 | 115 | 135 | 54 | 14 | 48 | 24,037 | 209 | 222 | 157 | 58 | 564 |
| Bartlett township..... | 12 | 5 | 12 | 0 | 0 | 0 | 443 | 5 | 12 | 1 | 0 | 0 |
| Bertha city..... | 3 | 2 | 1 | 0 | 0 | 0 | 496 | 3 | 1 | 0 | 0 | 0 |
| Bertha township..... | 11 | 6 | 5 | 0 | 0 | 0 | 390 | 6 | 5 | 13 | 0 | 5 |
| Birchdale township..... | 13 | 6 | 3 | 4 | 0 | 0 | 850 | 6 | 4 | 7 | 0 | 2 |
| Browerville city..... | 10 | 8 | 7 | 0 | 0 | 0 | 763 | 13 | 10 | 4 | 0 | 14 |
| Bruce township..... | 2 | 0 | 0 | 0 | 0 | 2 | 584 | 0 | 0 | 1 | 0 | 2 |
| Burleene township..... | 0 | 0 | 0 | 0 | 0 | 0 | 345 | 0 | 0 | 0 | 0 | 0 |
| Burnhamville township..... | 8 | 0 | 2 | 3 | 0 | 3 | 753 | 0 | 5 | 4 | 0 | 5 |
| Burtrum city..... | 1 | 2 | 0 | 0 | 0 | 1 | 143 | 2 | 0 | 0 | 0 | 1 |
| Clarissa city..... | 8 | 5 | 7 | 0 | 0 | 1 | 677 | 8 | 7 | 1 | 0 | 1 |
| Eagle Bend city..... | 8 | 6 | 0 | 2 | 0 | 0 | 528 | 7 | 1 | 5 | 0 | 2 |
| Eagle Valley township..... | 5 | 0 | 0 | 5 | 0 | 0 | 533 | 2 | 1 | 5 | 0 | 5 |
| Fawn Lake township..... | 3 | 2 | 3 | 0 | 0 | 0 | 543 | 3 | 4 | 0 | 0 | 10 |
| Germania township..... | 10 | 2 | 5 | 3 | 0 | 1 | 493 | 5 | 7 | 4 | 0 | 2 |
| Gordon township..... | 6 | 2 | 4 | 2 | 0 | 0 | 653 | 3 | 4 | 4 | 0 | 2 |
| Grey Eagle city..... | 0 | 0 | 0 | 0 | 0 | 0 | 346 | 0 | 0 | 2 | 0 | 0 |
| Grey Eagle township..... | 1 | 0 | 0 | 0 | 0 | 1 | 635 | 0 | 0 | 2 | 0 | 2 |
| Hartford township..... | 7 | 6 | 1 | 0 | 0 | 0 | 653 | 10 | 1 | 2 | 0 | 3 |
| Hewitt city..... | 0 | 0 | 0 | 0 | 0 | 0 | 266 | 0 | 0 | 0 | 0 | 0 |
| Iona township..... | 5 | 0 | 3 | 2 | 0 | 0 | 476 | 12 | 3 | 4 | 0 | 0 |
| Kandota township..... | 8 | 4 | 5 | 0 | 2 | 0 | 725 | 4 | 7 | 1 | 2 | 0 |
| Leslie township..... | 9 | 1 | 6 | 3 | 0 | 1 | 635 | 4 | 6 | 6 | 0 | 1 |
| Little Elk township..... | 2 | 0 | 2 | 0 | 0 | 0 | 284 | 0 | 2 | 0 | 0 | 1 |
| Little Sauk township..... | 6 | 1 | 0 | 3 | 1 | 1 | 822 | 4 | 0 | 7 | 1 | 1 |
| Long Prairie city..... | 65 | 33 | 15 | 8 | 2 | 26 | 2,893 | 69 | 37 | 29 | 42 | 466 |
| Long Prairie township..... | 7 | 2 | 0 | 7 | 0 | 2 | 823 | 2 | 6 | 9 | 0 | 13 |
| Moran township..... | 6 | 3 | 3 | 0 | 0 | 0 | 503 | 5 | 5 | 1 | 0 | 0 |
| Osakis city (part)..... | 4 | 3 | 1 | 0 | 0 | 0 | 148 | 3 | 2 | 0 | 0 | 0 |
| Reynolds township..... | 11 | 3 | 8 | 0 | 0 | 0 | 661 | 3 | 9 | 0 | 0 | 0 |
| Round Prairie township..... | 11 | 0 | 6 | 2 | 0 | 3 | 705 | 0 | 6 | 3 | 0 | 3 |
| Staples city (part)..... | 31 | 8 | 17 | 4 | 6 | 1 | 2,049 | 22 | 39 | 22 | 7 | 7 |
| Staples township..... | 3 | 0 | 3 | 0 | 0 | 0 | 614 | 0 | 9 | 4 | 3 | 0 |
| Stowe Prairie township..... | 6 | 0 | 5 | 0 | 1 | 0 | 449 | 1 | 7 | 0 | 1 | 2 |
| Swanville city (part)..... | 0 | 0 | 0 | 0 | 0 | 0 | 1 | 0 | 0 | 1 | 0 | 0 |
| Turtle Creek township..... | 1 | 0 | 1 | 0 | 0 | 0 | 292 | 0 | 3 | 1 | 0 | 0 |
| Villard township..... | 16 | 3 | 6 | 6 | 2 | 0 | 644 | 4 | 11 | 8 | 2 | 4 |
| Ward township..... | 0 | 0 | 0 | 0 | 0 | 0 | 443 | 1 | 0 | 0 | 0 | 3 |
| West Union city..... | 1 | 0 | 1 | 0 | 0 | 0 | 111 | 0 | 1 | 0 | 0 | 0 |
| West Union township..... | 0 | 0 | 0 | 0 | 0 | 0 | 264 | 0 | 3 | 1 | 0 | 0 |
| Wykeham township..... | 10 | 2 | 3 | 0 | 0 | 5 | 401 | 2 | 4 | 5 | 0 | 7 |

Table 5.
Population for Selected Categories of Race: 2010—Con.

[For information on confidentiality protection, nonsampling error, and definitions, see Selected Appendixes at <www.census.gov/prod/cen2010/cph-1-a.pdf>]

| State County County Subdivision Place | Race in combination with one or more other races | | | | | | Race alone or in combination with one or more other races | | | | | |
|--|--|---------------------------------|---|-------|--|--------------------|---|---------------------------------|---|-------|--|--------------------|
| | White | Black or African American | American Indian and Alaska Native | Asian | Native Hawaiian and Other Pacific Islander | Some Other Race | White | Black or African American | American Indian and Alaska Native | Asian | Native Hawaiian and Other Pacific Islander | Some Other Race |
| Traverse County..... | 36 | 11 | 32 | 3 | 2 | 1 | 3,388 | 24 | 171 | 7 | 3 | 10 |
| Arthur township..... | 0 | 0 | 0 | 0 | 0 | 0 | 81 | 0 | 0 | 0 | 0 | 0 |
| Browns Valley city..... | 13 | 0 | 12 | 3 | 1 | 0 | 456 | 0 | 138 | 6 | 1 | 3 |
| Clifton township..... | 0 | 0 | 0 | 0 | 0 | 0 | 75 | 0 | 0 | 0 | 0 | 0 |
| Croke township..... | 1 | 0 | 1 | 0 | 0 | 0 | 72 | 3 | 1 | 0 | 0 | 0 |
| Dollymount township..... | 1 | 0 | 1 | 0 | 0 | 0 | 77 | 0 | 1 | 0 | 0 | 0 |
| Dumont city..... | 1 | 0 | 1 | 0 | 0 | 0 | 100 | 0 | 1 | 0 | 0 | 0 |
| Folsom township..... | 5 | 2 | 3 | 0 | 0 | 0 | 128 | 2 | 3 | 0 | 0 | 0 |
| Lake Valley township..... | 0 | 0 | 0 | 0 | 0 | 0 | 236 | 0 | 1 | 0 | 0 | 0 |
| Leonardsville township..... | 0 | 0 | 0 | 0 | 0 | 0 | 107 | 0 | 0 | 0 | 0 | 0 |
| Monson township..... | 0 | 0 | 0 | 0 | 0 | 0 | 130 | 2 | 1 | 0 | 0 | 0 |
| Parnell township..... | 0 | 0 | 0 | 0 | 0 | 0 | 60 | 0 | 0 | 0 | 0 | 0 |
| Redpath township..... | 0 | 0 | 0 | 0 | 0 | 0 | 48 | 0 | 0 | 0 | 0 | 0 |
| Tara township..... | 3 | 0 | 3 | 0 | 0 | 0 | 92 | 0 | 3 | 0 | 0 | 0 |
| Taylor township..... | 0 | 0 | 0 | 0 | 0 | 0 | 101 | 0 | 1 | 0 | 0 | 3 |
| Tintah city..... | 1 | 0 | 0 | 0 | 1 | 0 | 63 | 0 | 0 | 0 | 1 | 0 |
| Tintah township..... | 0 | 0 | 0 | 0 | 0 | 0 | 33 | 0 | 0 | 0 | 0 | 0 |
| Walls township..... | 0 | 0 | 0 | 0 | 0 | 0 | 65 | 0 | 0 | 0 | 0 | 0 |
| Wheaton city..... | 11 | 9 | 11 | 0 | 0 | 1 | 1,398 | 17 | 21 | 1 | 1 | 4 |
| Windsor township..... | 0 | 0 | 0 | 0 | 0 | 0 | 66 | 0 | 0 | 0 | 0 | 0 |
| Wabasha County..... | 206 | 75 | 73 | 53 | 3 | 37 | 21,206 | 155 | 111 | 150 | 4 | 282 |
| Bellechester city (part)..... | 1 | 0 | 0 | 0 | 0 | 1 | 37 | 0 | 0 | 0 | 0 | 6 |
| Chester township..... | 5 | 0 | 1 | 3 | 0 | 1 | 450 | 0 | 1 | 5 | 0 | 4 |
| Elgin city..... | 10 | 1 | 0 | 9 | 0 | 0 | 1,076 | 6 | 1 | 14 | 0 | 2 |
| Elgin township..... | 4 | 2 | 0 | 1 | 0 | 1 | 725 | 2 | 0 | 5 | 0 | 5 |
| Gillford township..... | 4 | 4 | 0 | 0 | 0 | 0 | 572 | 4 | 0 | 0 | 0 | 0 |
| Glasgow township..... | 0 | 0 | 0 | 0 | 0 | 0 | 247 | 0 | 0 | 0 | 0 | 0 |
| Greenfield township..... | 6 | 1 | 2 | 3 | 0 | 0 | 1,335 | 4 | 3 | 10 | 0 | 3 |
| Hammond city..... | 0 | 0 | 0 | 0 | 0 | 0 | 128 | 0 | 0 | 0 | 0 | 4 |
| Highland township..... | 3 | 3 | 0 | 0 | 0 | 0 | 461 | 4 | 0 | 0 | 0 | 0 |
| Hyde Park township..... | 4 | 4 | 0 | 0 | 0 | 0 | 283 | 6 | 1 | 0 | 0 | 0 |
| Kellogg city..... | 1 | 0 | 1 | 0 | 0 | 0 | 453 | 0 | 1 | 3 | 0 | 0 |
| Lake township..... | 4 | 4 | 0 | 0 | 0 | 0 | 442 | 4 | 0 | 0 | 0 | 0 |
| Lake City city (part)..... | 70 | 22 | 38 | 9 | 0 | 12 | 4,183 | 40 | 49 | 46 | 0 | 78 |
| Mazeppa city..... | 5 | 2 | 3 | 0 | 0 | 2 | 816 | 12 | 8 | 5 | 0 | 7 |
| Mazeppa township..... | 4 | 1 | 2 | 0 | 0 | 1 | 709 | 6 | 2 | 3 | 0 | 1 |
| Millville city..... | 0 | 0 | 0 | 0 | 0 | 0 | 182 | 0 | 0 | 0 | 0 | 0 |
| Minneiska city (part)..... | 1 | 0 | 0 | 1 | 0 | 0 | 60 | 0 | 0 | 2 | 0 | 0 |
| Minneiska township..... | 1 | 0 | 1 | 0 | 0 | 0 | 179 | 0 | 1 | 0 | 0 | 6 |
| Mount Pleasant township..... | 2 | 0 | 0 | 2 | 0 | 0 | 444 | 1 | 0 | 3 | 0 | 1 |
| Oakwood township..... | 3 | 0 | 0 | 1 | 1 | 1 | 401 | 2 | 1 | 1 | 1 | 2 |
| Pepin township..... | 2 | 0 | 1 | 1 | 0 | 0 | 373 | 0 | 3 | 4 | 0 | 0 |
| Plainview city..... | 28 | 12 | 9 | 4 | 0 | 13 | 3,196 | 18 | 14 | 15 | 1 | 129 |
| Plainview township..... | 1 | 0 | 0 | 1 | 0 | 0 | 439 | 0 | 0 | 5 | 0 | 0 |
| Wabasha city..... | 31 | 8 | 14 | 10 | 2 | 5 | 2,457 | 29 | 25 | 15 | 2 | 30 |
| Watopa township..... | 0 | 0 | 0 | 0 | 0 | 0 | 247 | 0 | 0 | 0 | 0 | 0 |
| West Albany township..... | 4 | 0 | 1 | 3 | 0 | 0 | 393 | 0 | 1 | 5 | 0 | 3 |
| Zumbro township..... | 1 | 1 | 0 | 0 | 0 | 0 | 713 | 5 | 0 | 4 | 0 | 1 |
| Zumbro Falls city..... | 11 | 10 | 0 | 5 | 0 | 0 | 205 | 12 | 0 | 5 | 0 | 0 |
| Wadena County..... | 197 | 74 | 130 | 31 | 2 | 12 | 13,577 | 185 | 195 | 67 | 2 | 52 |
| Aldrich city..... | 0 | 0 | 0 | 0 | 0 | 0 | 48 | 0 | 0 | 0 | 0 | 0 |
| Aldrich township..... | 3 | 0 | 3 | 0 | 0 | 0 | 426 | 3 | 4 | 0 | 0 | 0 |
| Blueberry township..... | 1 | 0 | 0 | 0 | 0 | 1 | 712 | 1 | 4 | 2 | 0 | 3 |
| Bullard township..... | 5 | 1 | 4 | 0 | 0 | 0 | 217 | 2 | 5 | 0 | 0 | 0 |
| Huntersville township..... | 3 | 3 | 0 | 0 | 0 | 0 | 119 | 3 | 0 | 0 | 0 | 0 |
| Leaf River township..... | 2 | 0 | 2 | 0 | 0 | 0 | 499 | 24 | 9 | 0 | 0 | 1 |
| Lyons township..... | 7 | 0 | 7 | 1 | 1 | 0 | 186 | 0 | 12 | 1 | 1 | 0 |
| Meadow township..... | 2 | 2 | 0 | 0 | 0 | 0 | 212 | 2 | 0 | 0 | 0 | 5 |
| Menahga city..... | 9 | 0 | 6 | 2 | 0 | 1 | 1,286 | 6 | 14 | 4 | 0 | 5 |
| Nimrod city..... | 0 | 0 | 0 | 0 | 0 | 0 | 69 | 0 | 0 | 0 | 0 | 0 |
| North Germany township..... | 3 | 1 | 2 | 0 | 0 | 0 | 313 | 1 | 2 | 0 | 0 | 0 |
| Orton township..... | 1 | 0 | 1 | 0 | 0 | 0 | 201 | 0 | 2 | 0 | 0 | 2 |
| Red Eye township..... | 6 | 0 | 6 | 0 | 0 | 0 | 487 | 1 | 7 | 1 | 0 | 0 |
| Rockwood township..... | 4 | 0 | 4 | 0 | 0 | 0 | 384 | 1 | 5 | 1 | 0 | 3 |
| Sebeka city..... | 11 | 3 | 5 | 3 | 0 | 0 | 707 | 6 | 6 | 3 | 0 | 0 |
| Shell River township..... | 1 | 0 | 4 | 0 | 0 | 3 | 225 | 1 | 8 | 0 | 0 | 3 |
| Staples city (part)..... | 15 | 12 | 10 | 1 | 0 | 0 | 856 | 12 | 15 | 5 | 0 | 4 |
| Thomastown township..... | 6 | 5 | 8 | 3 | 0 | 0 | 803 | 9 | 12 | 6 | 0 | 0 |
| Verndale city..... | 18 | 12 | 15 | 0 | 0 | 1 | 586 | 12 | 21 | 1 | 0 | 10 |
| Wadena city (part)..... | 73 | 29 | 30 | 16 | 0 | 6 | 3,917 | 93 | 41 | 34 | 0 | 16 |
| Wadena township..... | 12 | 5 | 11 | 0 | 0 | 0 | 863 | 7 | 12 | 1 | 0 | 0 |
| Wing River township..... | 15 | 1 | 12 | 5 | 1 | 0 | 461 | 1 | 16 | 8 | 1 | 0 |
| Waseca County..... | 267 | 124 | 62 | 46 | 11 | 84 | 18,200 | 504 | 210 | 174 | 16 | 334 |
| Alton township..... | 0 | 0 | 0 | 0 | 0 | 0 | 430 | 0 | 0 | 4 | 0 | 0 |
| Blooming Grove township..... | 3 | 0 | 0 | 3 | 0 | 0 | 521 | 0 | 0 | 5 | 1 | 1 |
| Byron township..... | 0 | 0 | 0 | 0 | 0 | 0 | 230 | 0 | 0 | 0 | 0 | 0 |
| Elysian city (part)..... | 0 | 0 | 0 | 0 | 0 | 0 | 2 | 0 | 0 | 0 | 0 | 0 |
| Freedom township..... | 3 | 2 | 0 | 0 | 0 | 1 | 322 | 2 | 0 | 0 | 0 | 5 |

Table 5.
Population for Selected Categories of Race: 2010—Con.

[For information on confidentiality protection, nonsampling error, and definitions, see Selected Appendixes at <www.census.gov/prod/cen2010/cph-1-a.pdf>]

| State County County Subdivision Place | Race in combination with one or more other races | | | | | | Race alone or in combination with one or more other races | | | | | |
|--|--|---------------------------------|---|-------|--|--------------------|---|---------------------------------|---|--------|--|--------------------|
| | White | Black or African American | American Indian and Alaska Native | Asian | Native Hawaiian and Other Pacific Islander | Some Other Race | White | Black or African American | American Indian and Alaska Native | Asian | Native Hawaiian and Other Pacific Islander | Some Other Race |
| Waseca County—Con. | | | | | | | | | | | | |
| Iosco township..... | 7 | 6 | 1 | 0 | 0 | 0 | 544 | 9 | 1 | 3 | 0 | 0 |
| Janesville city..... | 17 | 9 | 1 | 4 | 3 | 0 | 2,228 | 19 | 7 | 8 | 4 | 7 |
| Janesville township..... | 6 | 6 | 0 | 0 | 0 | 0 | 509 | 7 | 0 | 3 | 0 | 0 |
| New Richland city..... | 6 | 2 | 1 | 2 | 0 | 1 | 1,174 | 14 | 2 | 5 | 0 | 14 |
| New Richland township..... | 3 | 0 | 0 | 3 | 0 | 0 | 438 | 0 | 0 | 8 | 0 | 0 |
| Otisco township..... | 5 | 0 | 4 | 1 | 0 | 0 | 594 | 0 | 4 | 4 | 0 | 2 |
| St. Mary township..... | 0 | 0 | 0 | 0 | 0 | 0 | 457 | 2 | 0 | 1 | 0 | 0 |
| Vivian township..... | 2 | 0 | 0 | 2 | 0 | 0 | 258 | 0 | 0 | 3 | 0 | 0 |
| Waldorf city..... | 0 | 0 | 0 | 0 | 0 | 0 | 228 | 0 | 0 | 1 | 0 | 0 |
| Waseca city..... | 210 | 95 | 55 | 30 | 8 | 82 | 8,587 | 445 | 192 | 123 | 10 | 298 |
| Wilton township..... | 2 | 2 | 0 | 0 | 0 | 0 | 365 | 2 | 0 | 0 | 0 | 0 |
| Woodville township..... | 3 | 2 | 0 | 1 | 0 | 0 | 1,313 | 4 | 4 | 6 | 1 | 7 |
| Washington County..... | 4,566 | 2,071 | 1,265 | 1,670 | 203 | 623 | 213,578 | 10,650 | 2,353 | 13,741 | 280 | 2,923 |
| Afton city..... | 16 | 1 | 8 | 13 | 6 | 1 | 2,709 | 20 | 20 | 136 | 8 | 17 |
| Bayport city..... | 39 | 8 | 18 | 18 | 1 | 5 | 2,579 | 672 | 184 | 69 | 1 | 13 |
| Baytown township..... | 6 | 1 | 2 | 3 | 0 | 0 | 1,686 | 10 | 7 | 22 | 0 | 4 |
| Birchwood Village city..... | 5 | 2 | 1 | 2 | 0 | 0 | 856 | 7 | 1 | 8 | 0 | 3 |
| Cottage Grove city..... | 751 | 356 | 219 | 222 | 35 | 104 | 30,672 | 1,704 | 394 | 2,042 | 55 | 597 |
| Dellwood city..... | 10 | 4 | 0 | 5 | 0 | 1 | 1,038 | 8 | 1 | 23 | 1 | 2 |
| Denmark township..... | 18 | 7 | 3 | 9 | 1 | 1 | 1,676 | 14 | 8 | 40 | 1 | 18 |
| Forest Lake city..... | 292 | 127 | 111 | 81 | 14 | 31 | 17,686 | 322 | 184 | 350 | 24 | 148 |
| Grant city..... | 22 | 8 | 13 | 9 | 0 | 3 | 3,984 | 16 | 27 | 84 | 0 | 14 |
| Grey Cloud Island township..... | 9 | 9 | 0 | 0 | 0 | 0 | 278 | 11 | 1 | 3 | 0 | 5 |
| Hastings city (part)..... | 0 | 0 | 0 | 0 | 0 | 0 | 0 | 0 | 0 | 0 | 0 | 0 |
| Hugo city..... | 247 | 73 | 61 | 99 | 19 | 41 | 12,628 | 178 | 100 | 564 | 23 | 118 |
| Lake Elmo city..... | 145 | 53 | 47 | 52 | 2 | 17 | 7,596 | 118 | 75 | 318 | 3 | 124 |
| Lakeland city..... | 16 | 11 | 6 | 2 | 0 | 1 | 1,761 | 17 | 9 | 22 | 1 | 5 |
| Lakeland Shores city..... | 1 | 0 | 0 | 1 | 0 | 0 | 309 | 0 | 0 | 2 | 0 | 1 |
| Lake St. Croix Beach city..... | 30 | 10 | 11 | 8 | 5 | 2 | 1,031 | 12 | 14 | 18 | 5 | 7 |
| Landfall city..... | 35 | 17 | 10 | 8 | 1 | 1 | 512 | 32 | 32 | 34 | 1 | 111 |
| Mahtomedi city..... | 131 | 60 | 28 | 45 | 2 | 7 | 7,360 | 236 | 46 | 138 | 6 | 30 |
| Marine on St. Croix city..... | 4 | 0 | 0 | 4 | 0 | 0 | 684 | 1 | 0 | 7 | 0 | 1 |
| May township..... | 26 | 10 | 7 | 9 | 0 | 0 | 2,740 | 20 | 11 | 29 | 0 | 2 |
| Newport city..... | 84 | 21 | 41 | 23 | 2 | 19 | 3,004 | 194 | 66 | 155 | 5 | 110 |
| Oakdale city..... | 653 | 383 | 194 | 192 | 36 | 117 | 22,946 | 2,032 | 306 | 2,424 | 44 | 441 |
| Oak Park Heights city..... | 67 | 23 | 20 | 23 | 2 | 5 | 3,964 | 220 | 88 | 109 | 3 | 28 |
| Pine Springs city..... | 1 | 0 | 0 | 0 | 1 | 0 | 366 | 13 | 0 | 19 | 1 | 10 |
| St. Marys Point city..... | 2 | 0 | 2 | 0 | 0 | 0 | 365 | 0 | 3 | 2 | 0 | 0 |
| St. Paul Park city..... | 105 | 45 | 34 | 34 | 7 | 15 | 4,779 | 218 | 60 | 227 | 9 | 113 |
| Scandia city..... | 32 | 9 | 15 | 9 | 0 | 12 | 3,857 | 13 | 32 | 47 | 0 | 27 |
| Stillwater city..... | 301 | 123 | 85 | 118 | 5 | 33 | 17,640 | 301 | 151 | 323 | 9 | 145 |
| Stillwater township..... | 15 | 6 | 4 | 10 | 0 | 0 | 2,304 | 15 | 16 | 43 | 0 | 7 |
| West Lakeland township..... | 58 | 24 | 17 | 26 | 5 | 16 | 3,816 | 62 | 32 | 174 | 6 | 33 |
| White Bear Lake city (part)..... | 1 | 0 | 0 | 1 | 0 | 0 | 389 | 12 | 0 | 3 | 0 | 0 |
| Willernie city..... | 30 | 19 | 8 | 3 | 4 | 0 | 487 | 24 | 14 | 5 | 4 | 6 |
| Woodbury city..... | 1,414 | 661 | 300 | 641 | 55 | 191 | 51,876 | 4,148 | 471 | 6,301 | 70 | 783 |
| Watsonwan County..... | 105 | 40 | 23 | 29 | 5 | 65 | 9,845 | 122 | 71 | 118 | 7 | 1,183 |
| Adrian township..... | 1 | 0 | 1 | 0 | 0 | 0 | 140 | 0 | 1 | 0 | 0 | 2 |
| Antrim township..... | 1 | 1 | 0 | 0 | 0 | 0 | 238 | 1 | 0 | 1 | 0 | 1 |
| Butterfield city..... | 4 | 0 | 1 | 6 | 4 | 3 | 430 | 5 | 2 | 49 | 6 | 103 |
| Butterfield township..... | 0 | 0 | 0 | 0 | 0 | 0 | 206 | 0 | 0 | 0 | 0 | 7 |
| Darfur city..... | 2 | 0 | 1 | 1 | 0 | 0 | 104 | 0 | 1 | 1 | 0 | 4 |
| Fieldon township..... | 5 | 0 | 0 | 0 | 0 | 5 | 209 | 0 | 0 | 0 | 0 | 5 |
| La Salle city..... | 3 | 0 | 0 | 0 | 0 | 3 | 84 | 1 | 1 | 0 | 0 | 4 |
| Lewisville city..... | 6 | 5 | 0 | 0 | 0 | 1 | 242 | 9 | 1 | 3 | 0 | 1 |
| Long Lake township..... | 2 | 0 | 2 | 0 | 0 | 0 | 338 | 0 | 2 | 0 | 0 | 0 |
| Madelia city..... | 25 | 11 | 6 | 4 | 0 | 20 | 1,963 | 51 | 9 | 11 | 0 | 307 |
| Madelia township..... | 9 | 1 | 0 | 2 | 0 | 6 | 344 | 1 | 0 | 4 | 0 | 11 |
| Nelson township..... | 0 | 0 | 0 | 0 | 0 | 0 | 287 | 0 | 0 | 0 | 0 | 0 |
| Odin city..... | 0 | 0 | 0 | 0 | 0 | 0 | 102 | 0 | 0 | 4 | 0 | 0 |
| Odin township..... | 4 | 4 | 0 | 0 | 0 | 0 | 166 | 4 | 0 | 0 | 0 | 4 |
| Ormsby city (part)..... | 0 | 0 | 0 | 0 | 0 | 0 | 75 | 0 | 0 | 0 | 0 | 0 |
| Riverdale township..... | 1 | 0 | 0 | 0 | 0 | 1 | 288 | 1 | 0 | 2 | 0 | 4 |
| Rosendale township..... | 0 | 0 | 0 | 0 | 0 | 0 | 299 | 0 | 1 | 0 | 0 | 0 |
| St. James city..... | 37 | 15 | 11 | 15 | 1 | 26 | 3,805 | 46 | 52 | 42 | 1 | 713 |
| St. James township..... | 0 | 0 | 0 | 0 | 0 | 0 | 253 | 0 | 0 | 0 | 0 | 7 |
| South Branch township..... | 5 | 3 | 1 | 1 | 0 | 0 | 272 | 3 | 1 | 1 | 0 | 10 |
| Wilkin County..... | 70 | 19 | 38 | 7 | 2 | 7 | 6,451 | 34 | 102 | 25 | 2 | 34 |
| Akron township..... | 4 | 0 | 2 | 0 | 2 | 0 | 133 | 0 | 2 | 0 | 2 | 0 |
| Andrea township..... | 0 | 0 | 0 | 0 | 0 | 0 | 58 | 0 | 0 | 4 | 0 | 3 |
| Atherton township..... | 2 | 1 | 0 | 0 | 0 | 1 | 142 | 2 | 2 | 0 | 0 | 1 |
| Bradford township..... | 1 | 1 | 0 | 0 | 0 | 0 | 90 | 1 | 0 | 0 | 0 | 1 |
| Brandrup township..... | 1 | 0 | 1 | 0 | 0 | 0 | 154 | 0 | 1 | 0 | 0 | 4 |
| Breckenridge city..... | 46 | 15 | 22 | 5 | 0 | 6 | 3,306 | 22 | 69 | 19 | 0 | 17 |
| Breckenridge township..... | 2 | 0 | 2 | 0 | 0 | 0 | 251 | 1 | 5 | 0 | 0 | 0 |
| Campbell city..... | 0 | 0 | 0 | 0 | 0 | 0 | 156 | 1 | 1 | 0 | 0 | 0 |
| Campbell township..... | 0 | 0 | 0 | 0 | 0 | 0 | 50 | 0 | 0 | 0 | 0 | 7 |

Table 5.
Population for Selected Categories of Race: 2010—Con.

[For information on confidentiality protection, nonsampling error, and definitions, see Selected Appendixes at <www.census.gov/prod/cen2010/cph-1-a.pdf>]

| State County County Subdivision Place | Race in combination with one or more other races | | | | | | Race alone or in combination with one or more other races | | | | | |
|--|--|---------------------------------|---|-------|--|--------------------|---|---------------------------------|---|-------|--|--------------------|
| | White | Black or African American | American Indian and Alaska Native | Asian | Native Hawaiian and Other Pacific Islander | Some Other Race | White | Black or African American | American Indian and Alaska Native | Asian | Native Hawaiian and Other Pacific Islander | Some Other Race |
| Wilkin County—Con. | | | | | | | | | | | | |
| Champion township..... | 0 | 0 | 0 | 0 | 0 | 0 | 53 | 0 | 0 | 0 | 0 | 0 |
| Connelly township..... | 2 | 1 | 1 | 0 | 0 | 0 | 116 | 1 | 1 | 0 | 0 | 0 |
| Deerhorn township..... | 0 | 0 | 0 | 0 | 0 | 0 | 94 | 0 | 3 | 0 | 0 | 0 |
| Doran city..... | 0 | 0 | 0 | 0 | 0 | 0 | 55 | 0 | 0 | 0 | 0 | 0 |
| Foxhome city..... | 2 | 1 | 2 | 0 | 0 | 0 | 115 | 1 | 3 | 0 | 0 | 0 |
| Foxhome township..... | 1 | 0 | 1 | 0 | 0 | 0 | 102 | 0 | 2 | 0 | 0 | 0 |
| Kent city..... | 0 | 0 | 0 | 0 | 0 | 0 | 81 | 0 | 0 | 0 | 0 | 0 |
| McCauleyville township..... | 0 | 0 | 0 | 0 | 0 | 0 | 61 | 0 | 0 | 0 | 0 | 0 |
| Manston township..... | 0 | 0 | 0 | 0 | 0 | 0 | 48 | 0 | 0 | 0 | 0 | 0 |
| Meadows township..... | 0 | 0 | 0 | 0 | 0 | 0 | 38 | 0 | 0 | 0 | 0 | 0 |
| Mitchell township..... | 0 | 0 | 0 | 0 | 0 | 0 | 85 | 0 | 0 | 0 | 0 | 0 |
| Nashua city..... | 0 | 0 | 0 | 0 | 0 | 0 | 68 | 0 | 0 | 0 | 0 | 0 |
| Nilsen township..... | 0 | 0 | 0 | 0 | 0 | 0 | 60 | 0 | 0 | 0 | 0 | 0 |
| Nordick township..... | 0 | 0 | 0 | 0 | 0 | 0 | 87 | 0 | 0 | 0 | 0 | 0 |
| Prairie View township..... | 0 | 0 | 0 | 0 | 0 | 0 | 192 | 4 | 0 | 0 | 0 | 0 |
| Roberts township..... | 0 | 0 | 0 | 0 | 0 | 0 | 109 | 0 | 0 | 0 | 0 | 1 |
| Rothsay city (part)..... | 0 | 0 | 0 | 0 | 0 | 0 | 270 | 0 | 4 | 0 | 0 | 0 |
| Sunnyside township..... | 3 | 0 | 1 | 2 | 0 | 0 | 134 | 0 | 3 | 2 | 0 | 0 |
| Tanberg township..... | 0 | 0 | 0 | 0 | 0 | 0 | 68 | 1 | 0 | 0 | 0 | 0 |
| Tenney city..... | 0 | 0 | 0 | 0 | 0 | 0 | 5 | 0 | 0 | 0 | 0 | 0 |
| Wolverton city..... | 6 | 0 | 6 | 0 | 0 | 0 | 142 | 0 | 6 | 0 | 0 | 0 |
| Wolverton township..... | 0 | 0 | 0 | 0 | 0 | 0 | 128 | 0 | 0 | 0 | 0 | 0 |
| Winona County..... | 574 | 214 | 176 | 148 | 24 | 95 | 49,147 | 864 | 309 | 1,249 | 26 | 496 |
| Altura city..... | 4 | 2 | 2 | 0 | 0 | 0 | 480 | 4 | 2 | 0 | 0 | 11 |
| Dakota city..... | 2 | 1 | 2 | 0 | 0 | 0 | 323 | 1 | 2 | 0 | 0 | 0 |
| Dresbach township..... | 8 | 0 | 9 | 5 | 0 | 0 | 445 | 0 | 12 | 10 | 0 | 2 |
| Elba city..... | 0 | 0 | 0 | 0 | 0 | 0 | 150 | 0 | 0 | 0 | 0 | 2 |
| Elba township..... | 1 | 0 | 0 | 1 | 0 | 0 | 311 | 0 | 0 | 1 | 0 | 0 |
| Fremont township..... | 1 | 1 | 0 | 0 | 0 | 0 | 353 | 2 | 1 | 0 | 0 | 0 |
| Goodview city..... | 27 | 14 | 5 | 11 | 2 | 5 | 3,902 | 47 | 13 | 82 | 2 | 24 |
| Hart township..... | 1 | 0 | 0 | 1 | 0 | 0 | 351 | 0 | 0 | 2 | 0 | 5 |
| Hillsdale township..... | 20 | 4 | 10 | 5 | 0 | 1 | 860 | 9 | 12 | 22 | 0 | 29 |
| Homer township..... | 7 | 1 | 2 | 6 | 1 | 0 | 1,325 | 7 | 4 | 20 | 1 | 9 |
| Homer CDP..... | 0 | 0 | 0 | 0 | 0 | 0 | 176 | 4 | 1 | 0 | 0 | 0 |
| La Crescent city (part)..... | 0 | 0 | 0 | 0 | 0 | 0 | 0 | 0 | 0 | 0 | 0 | 0 |
| Lewiston city..... | 7 | 5 | 4 | 1 | 0 | 1 | 1,578 | 25 | 6 | 12 | 0 | 8 |
| Minneka city (part)..... | 0 | 0 | 0 | 0 | 0 | 0 | 50 | 0 | 0 | 0 | 0 | 0 |
| Minnesota City city..... | 0 | 0 | 0 | 0 | 0 | 0 | 203 | 0 | 1 | 0 | 0 | 0 |
| Mount Vernon township..... | 3 | 2 | 1 | 0 | 0 | 0 | 263 | 2 | 1 | 2 | 0 | 8 |
| New Hartford township..... | 7 | 1 | 4 | 2 | 0 | 0 | 844 | 17 | 8 | 14 | 0 | 14 |
| Norton township..... | 8 | 3 | 3 | 2 | 0 | 0 | 478 | 3 | 3 | 5 | 0 | 9 |
| Pleasant Hill township..... | 1 | 0 | 0 | 1 | 0 | 0 | 530 | 0 | 0 | 2 | 0 | 0 |
| Richmond township..... | 2 | 0 | 2 | 0 | 0 | 0 | 691 | 6 | 2 | 0 | 0 | 2 |
| Rollingstone city..... | 1 | 1 | 0 | 0 | 0 | 0 | 656 | 1 | 2 | 6 | 0 | 0 |
| Rollingstone township..... | 2 | 1 | 0 | 0 | 0 | 1 | 676 | 1 | 5 | 19 | 0 | 2 |
| St. Charles city..... | 64 | 15 | 19 | 12 | 1 | 25 | 3,491 | 36 | 32 | 107 | 1 | 137 |
| St. Charles township..... | 0 | 0 | 1 | 1 | 0 | 0 | 611 | 0 | 5 | 2 | 0 | 12 |
| Saratoga township..... | 11 | 0 | 3 | 1 | 0 | 7 | 612 | 0 | 4 | 4 | 0 | 9 |
| Stockton city..... | 4 | 1 | 0 | 0 | 0 | 3 | 672 | 6 | 0 | 17 | 0 | 6 |
| Utica city..... | 7 | 0 | 2 | 5 | 0 | 0 | 286 | 0 | 7 | 5 | 0 | 0 |
| Utica township..... | 9 | 2 | 4 | 0 | 0 | 3 | 636 | 3 | 6 | 0 | 0 | 3 |
| Warren township..... | 5 | 1 | 4 | 0 | 0 | 0 | 643 | 1 | 4 | 4 | 0 | 4 |
| Whitewater township..... | 7 | 1 | 1 | 0 | 4 | 1 | 193 | 5 | 1 | 0 | 4 | 2 |
| Wilson township..... | 10 | 1 | 6 | 4 | 0 | 2 | 1,163 | 3 | 9 | 9 | 0 | 5 |
| Winona city..... | 354 | 157 | 92 | 89 | 16 | 46 | 26,018 | 685 | 165 | 897 | 18 | 193 |
| Wiscoy township..... | 1 | 0 | 0 | 1 | 0 | 0 | 353 | 0 | 2 | 7 | 0 | 0 |
| Wright County..... | 1,815 | 742 | 501 | 562 | 55 | 246 | 120,333 | 2,070 | 920 | 2,040 | 99 | 1,253 |
| Albertville city..... | 133 | 64 | 27 | 35 | 6 | 21 | 6,582 | 238 | 50 | 249 | 8 | 63 |
| Albion township..... | 5 | 4 | 0 | 1 | 0 | 0 | 1,242 | 12 | 2 | 4 | 0 | 0 |
| Annandale city..... | 38 | 7 | 22 | 8 | 0 | 9 | 3,147 | 22 | 29 | 17 | 0 | 59 |
| Buffalo city..... | 288 | 138 | 84 | 60 | 3 | 45 | 14,982 | 258 | 164 | 198 | 9 | 155 |
| Buffalo township..... | 8 | 3 | 5 | 0 | 0 | 0 | 1,786 | 6 | 5 | 8 | 1 | 6 |
| Chatham township..... | 5 | 4 | 1 | 0 | 0 | 0 | 1,295 | 5 | 2 | 3 | 0 | 2 |
| Clearwater city (part)..... | 21 | 5 | 7 | 8 | 0 | 2 | 1,691 | 28 | 16 | 14 | 0 | 8 |
| Clearwater township..... | 4 | 1 | 1 | 0 | 0 | 2 | 1,297 | 1 | 5 | 2 | 0 | 5 |
| Cokato city..... | 37 | 16 | 11 | 7 | 0 | 5 | 2,597 | 24 | 24 | 20 | 1 | 66 |
| Cokato township..... | 20 | 5 | 4 | 3 | 0 | 9 | 1,287 | 8 | 18 | 4 | 0 | 15 |
| Corinna township..... | 14 | 1 | 6 | 3 | 1 | 3 | 2,290 | 16 | 9 | 10 | 1 | 10 |
| Dayton city (part)..... | 4 | 3 | 0 | 1 | 0 | 0 | 54 | 3 | 0 | 1 | 0 | 0 |
| Delano city..... | 87 | 28 | 9 | 57 | 1 | 14 | 5,334 | 49 | 25 | 110 | 2 | 46 |
| Franklin township..... | 20 | 9 | 5 | 2 | 0 | 4 | 2,719 | 22 | 8 | 15 | 0 | 16 |
| French Lake township..... | 6 | 4 | 1 | 3 | 0 | 0 | 1,164 | 8 | 1 | 4 | 0 | 2 |
| Hanover city (part)..... | 25 | 5 | 4 | 11 | 0 | 7 | 2,264 | 22 | 9 | 47 | 0 | 13 |
| Howard Lake city..... | 15 | 3 | 3 | 3 | 0 | 7 | 1,909 | 15 | 8 | 7 | 2 | 37 |
| Maple Lake city..... | 28 | 12 | 4 | 11 | 0 | 2 | 2,030 | 26 | 9 | 17 | 0 | 6 |
| Maple Lake township..... | 18 | 11 | 10 | 3 | 0 | 3 | 2,028 | 13 | 12 | 10 | 0 | 11 |
| Marysville township..... | 30 | 11 | 7 | 9 | 1 | 7 | 2,108 | 14 | 12 | 20 | 2 | 26 |
| Middleville township..... | 1 | 0 | 0 | 1 | 0 | 0 | 927 | 2 | 3 | 3 | 0 | 3 |

Table 5.

Population for Selected Categories of Race: 2010—Con.

[For information on confidentiality protection, nonsampling error, and definitions, see Selected Appendixes at <www.census.gov/prod/cen2010/cph-1-a.pdf>]

| State County County Subdivision Place | Race in combination with one or more other races | | | | | | Race alone or in combination with one or more other races | | | | | |
|--|--|---------------------------------|---|-------|--|--------------------|---|---------------------------------|---|-------|--|--------------------|
| | White | Black or African American | American Indian and Alaska Native | Asian | Native Hawaiian and Other Pacific Islander | Some Other Race | White | Black or African American | American Indian and Alaska Native | Asian | Native Hawaiian and Other Pacific Islander | Some Other Race |
| Wright County—Con. | | | | | | | | | | | | |
| Monticello city..... | 253 | 114 | 60 | 67 | 10 | 36 | 12,065 | 309 | 124 | 197 | 14 | 327 |
| Monticello township..... | 27 | 8 | 12 | 8 | 0 | 5 | 3,114 | 21 | 22 | 35 | 0 | 20 |
| Montrose city..... | 54 | 19 | 15 | 15 | 1 | 9 | 2,764 | 35 | 20 | 41 | 1 | 44 |
| Otsego city..... | 238 | 105 | 79 | 93 | 10 | 20 | 12,890 | 347 | 135 | 332 | 28 | 123 |
| Rockford city (part)..... | 99 | 37 | 32 | 33 | 12 | 6 | 3,749 | 76 | 53 | 88 | 12 | 26 |
| Rockford township..... | 21 | 10 | 1 | 11 | 0 | 1 | 3,121 | 36 | 11 | 33 | 0 | 15 |
| St. Michael city..... | 259 | 92 | 71 | 92 | 9 | 25 | 15,552 | 400 | 106 | 487 | 15 | 117 |
| Silver Creek township..... | 11 | 6 | 4 | 1 | 0 | 0 | 2,309 | 11 | 9 | 14 | 0 | 3 |
| Silver Creek CDP..... | 0 | 0 | 0 | 0 | 0 | 0 | 255 | 0 | 1 | 0 | 0 | 0 |
| South Haven city..... | 6 | 3 | 3 | 1 | 1 | 3 | 181 | 4 | 5 | 2 | 1 | 4 |
| Southside township..... | 13 | 4 | 3 | 6 | 0 | 0 | 1,517 | 6 | 3 | 8 | 0 | 0 |
| Stockholm township..... | 5 | 4 | 1 | 0 | 0 | 0 | 930 | 11 | 4 | 9 | 2 | 8 |
| Victor township..... | 1 | 0 | 1 | 0 | 0 | 0 | 1,022 | 3 | 2 | 4 | 0 | 2 |
| Waverly city..... | 12 | 1 | 8 | 5 | 0 | 1 | 1,332 | 8 | 13 | 16 | 0 | 2 |
| Woodland township..... | 9 | 5 | 0 | 4 | 0 | 0 | 1,054 | 11 | 2 | 11 | 0 | 13 |
| Yellow Medicine County..... | 120 | 37 | 80 | 15 | 3 | 9 | 9,926 | 53 | 394 | 48 | 9 | 147 |
| Burton township..... | 0 | 0 | 0 | 0 | 0 | 0 | 148 | 0 | 0 | 0 | 0 | 0 |
| Canby city..... | 12 | 9 | 1 | 1 | 1 | 0 | 1,769 | 14 | 2 | 7 | 1 | 14 |
| Clarkfield city..... | 3 | 1 | 3 | 0 | 0 | 0 | 828 | 3 | 9 | 1 | 0 | 26 |
| Echo city..... | 9 | 5 | 9 | 4 | 0 | 0 | 264 | 5 | 13 | 8 | 0 | 5 |
| Echo township..... | 0 | 0 | 0 | 0 | 0 | 0 | 140 | 0 | 0 | 0 | 0 | 5 |
| Florida township..... | 0 | 0 | 0 | 0 | 0 | 0 | 129 | 0 | 0 | 0 | 0 | 0 |
| Fortier township..... | 1 | 0 | 1 | 0 | 0 | 0 | 99 | 0 | 1 | 0 | 0 | 0 |
| Friendship township..... | 2 | 0 | 0 | 0 | 0 | 2 | 189 | 0 | 2 | 0 | 0 | 3 |
| Granite Falls city (part)..... | 40 | 11 | 30 | 4 | 0 | 2 | 1,883 | 18 | 126 | 11 | 0 | 50 |
| Hammer township..... | 0 | 0 | 0 | 0 | 0 | 0 | 195 | 0 | 0 | 1 | 0 | 0 |
| Hanley Falls city..... | 2 | 0 | 0 | 0 | 0 | 2 | 284 | 1 | 4 | 0 | 4 | 13 |
| Hazel Run city..... | 3 | 2 | 1 | 0 | 0 | 0 | 61 | 2 | 2 | 0 | 0 | 1 |
| Hazel Run township..... | 3 | 1 | 3 | 0 | 0 | 0 | 186 | 1 | 3 | 6 | 1 | 0 |
| Lisbon township..... | 0 | 0 | 0 | 0 | 0 | 0 | 201 | 0 | 0 | 0 | 0 | 0 |
| Minnesota Falls township..... | 18 | 3 | 17 | 0 | 0 | 1 | 253 | 3 | 191 | 2 | 0 | 1 |
| Norman township..... | 0 | 0 | 0 | 0 | 0 | 0 | 263 | 1 | 0 | 0 | 0 | 0 |
| Normania township..... | 3 | 0 | 3 | 0 | 0 | 0 | 190 | 0 | 3 | 0 | 0 | 1 |
| Omo township..... | 1 | 0 | 0 | 1 | 0 | 0 | 155 | 0 | 0 | 3 | 0 | 4 |
| Oshkosh township..... | 2 | 1 | 0 | 1 | 0 | 0 | 208 | 1 | 2 | 1 | 0 | 0 |
| Porter city..... | 0 | 0 | 0 | 0 | 0 | 0 | 182 | 0 | 0 | 1 | 0 | 0 |
| Posen township..... | 1 | 0 | 0 | 0 | 0 | 1 | 219 | 0 | 0 | 0 | 0 | 1 |
| St. Leo city..... | 2 | 0 | 2 | 0 | 0 | 0 | 100 | 0 | 2 | 0 | 0 | 0 |
| Sandnes township..... | 0 | 0 | 0 | 0 | 0 | 0 | 191 | 0 | 1 | 0 | 0 | 7 |
| Sioux Agency township..... | 2 | 1 | 1 | 0 | 2 | 0 | 216 | 1 | 1 | 1 | 3 | 7 |
| Stony Run township..... | 6 | 0 | 5 | 1 | 0 | 0 | 432 | 0 | 5 | 1 | 0 | 0 |
| Swede Prairie township..... | 1 | 1 | 1 | 0 | 0 | 0 | 169 | 1 | 2 | 0 | 0 | 0 |
| Tyro township..... | 0 | 0 | 0 | 0 | 0 | 0 | 180 | 0 | 0 | 1 | 0 | 0 |
| Wergeland township..... | 0 | 0 | 0 | 0 | 0 | 0 | 152 | 0 | 0 | 0 | 0 | 1 |
| Wood Lake city..... | 6 | 2 | 3 | 0 | 0 | 1 | 412 | 2 | 23 | 0 | 0 | 8 |
| Wood Lake township..... | 3 | 0 | 0 | 3 | 0 | 0 | 228 | 0 | 2 | 4 | 0 | 0 |

Table 6.

Population for Selected Categories of Race: 2010

[For information on confidentiality protection, nonsampling error, and definitions, see Selected Appendixes at <www.census.gov/prod/cen2010/cph-1-a.pdf>]

| State County Place and County Subdivision | Race in combination with one or more other races | | | | | | Race alone or in combination with one or more other races | | | | | |
|---|--|---------------------------------|---|--------|--|--------------------|---|---------------------------------|---|---------|--|--------------------|
| | White | Black or African American | American Indian and Alaska Native | Asian | Native Hawaiian and Other Pacific Islander | Some Other Race | White | Black or African American | American Indian and Alaska Native | Asian | Native Hawaiian and Other Pacific Islander | Some Other Race |
| Minnesota..... | 110,853 | 53,136 | 40,984 | 32,898 | 4,050 | 18,996 | 4,634,915 | 327,548 | 101,900 | 247,132 | 6,206 | 121,996 |
| COUNTY | | | | | | | | | | | | |
| Aitkin County..... | 200 | 53 | 126 | 27 | 8 | 13 | 15,694 | 110 | 516 | 54 | 12 | 34 |
| Anoka County..... | 7,752 | 3,515 | 2,685 | 2,463 | 219 | 1,143 | 295,554 | 18,018 | 4,942 | 15,331 | 323 | 5,932 |
| Becker County..... | 937 | 98 | 804 | 78 | 19 | 30 | 29,657 | 236 | 3,259 | 203 | 26 | 117 |
| Beltrami County..... | 1,246 | 289 | 1,070 | 154 | 13 | 44 | 34,605 | 551 | 10,074 | 463 | 31 | 157 |
| Benton County..... | 587 | 282 | 185 | 151 | 19 | 51 | 36,935 | 1,031 | 344 | 576 | 23 | 202 |
| Big Stone County..... | 41 | 12 | 16 | 12 | 0 | 5 | 5,216 | 23 | 38 | 16 | 0 | 20 |
| Blue Earth County..... | 920 | 454 | 237 | 309 | 33 | 181 | 60,320 | 2,195 | 415 | 1,558 | 55 | 579 |
| Brown County..... | 172 | 61 | 40 | 54 | 8 | 40 | 25,417 | 122 | 61 | 207 | 10 | 268 |
| Carlton County..... | 804 | 142 | 625 | 98 | 24 | 49 | 32,531 | 640 | 2,711 | 258 | 28 | 105 |
| Carver County..... | 1,326 | 460 | 328 | 592 | 33 | 233 | 85,776 | 1,584 | 536 | 3,070 | 48 | 1,564 |
| Cass County..... | 571 | 102 | 480 | 80 | 18 | 32 | 25,105 | 163 | 3,676 | 168 | 21 | 90 |
| Chippewa County..... | 141 | 35 | 79 | 29 | 6 | 29 | 11,773 | 100 | 198 | 86 | 103 | 346 |
| Chisago County..... | 642 | 211 | 277 | 157 | 36 | 66 | 52,263 | 856 | 601 | 635 | 46 | 205 |
| Clay County..... | 1,188 | 384 | 507 | 305 | 39 | 183 | 55,872 | 1,226 | 1,310 | 1,151 | 60 | 711 |
| Clearwater County..... | 252 | 21 | 213 | 21 | 4 | 30 | 7,831 | 51 | 995 | 42 | 5 | 47 |
| Cook County..... | 107 | 5 | 87 | 14 | 6 | 8 | 4,666 | 22 | 533 | 41 | 9 | 21 |
| Cottonwood County..... | 140 | 26 | 45 | 50 | 8 | 36 | 10,913 | 113 | 72 | 367 | 25 | 354 |
| Crow Wing County..... | 861 | 280 | 451 | 165 | 31 | 65 | 61,229 | 593 | 977 | 397 | 47 | 202 |
| Dakota County..... | 10,293 | 5,013 | 2,549 | 3,361 | 381 | 2,303 | 349,792 | 23,722 | 4,196 | 20,812 | 597 | 11,859 |
| Dodge County..... | 266 | 72 | 84 | 72 | 16 | 64 | 19,560 | 132 | 138 | 162 | 20 | 376 |
| Douglas County..... | 312 | 103 | 125 | 74 | 16 | 44 | 35,498 | 253 | 230 | 238 | 20 | 117 |
| Faribault County..... | 123 | 38 | 44 | 21 | 11 | 38 | 14,165 | 85 | 106 | 64 | 11 | 263 |
| Fillmore County..... | 160 | 58 | 58 | 44 | 4 | 38 | 20,657 | 107 | 80 | 115 | 4 | 92 |
| Freeborn County..... | 483 | 123 | 122 | 106 | 9 | 214 | 29,604 | 354 | 190 | 344 | 27 | 1,275 |
| Goodhue County..... | 674 | 262 | 263 | 145 | 35 | 111 | 44,358 | 707 | 796 | 419 | 52 | 622 |
| Grant County..... | 60 | 26 | 33 | 11 | 4 | 10 | 5,924 | 45 | 42 | 25 | 5 | 52 |
| Hennepin County..... | 31,560 | 19,227 | 10,515 | 10,298 | 1,216 | 6,078 | 888,394 | 155,489 | 21,106 | 82,203 | 1,722 | 44,956 |
| Houston County..... | 203 | 108 | 61 | 54 | 5 | 16 | 18,773 | 209 | 94 | 143 | 7 | 28 |
| Hubbard County..... | 342 | 112 | 241 | 34 | 6 | 13 | 19,656 | 160 | 798 | 84 | 8 | 105 |
| Isanti County..... | 592 | 177 | 298 | 159 | 10 | 36 | 36,911 | 422 | 472 | 468 | 29 | 170 |
| Itasca County..... | 886 | 179 | 655 | 95 | 22 | 45 | 43,081 | 323 | 2,223 | 237 | 34 | 119 |
| Jackson County..... | 101 | 32 | 22 | 45 | 2 | 8 | 9,931 | 79 | 46 | 185 | 3 | 128 |
| Kanabec County..... | 239 | 58 | 149 | 41 | 5 | 20 | 15,993 | 113 | 239 | 94 | 8 | 54 |
| Kandiyohi County..... | 465 | 145 | 167 | 115 | 16 | 143 | 39,671 | 1,129 | 297 | 287 | 35 | 1,364 |
| Kittson County..... | 23 | 4 | 8 | 10 | 1 | 6 | 4,507 | 15 | 12 | 26 | 1 | 18 |
| Koochiching County..... | 238 | 48 | 176 | 20 | 6 | 31 | 12,831 | 126 | 487 | 64 | 9 | 56 |
| Lac qui Parle County..... | 55 | 17 | 20 | 18 | 7 | 11 | 7,142 | 34 | 37 | 47 | 10 | 56 |
| Lake County..... | 126 | 33 | 85 | 17 | 13 | 6 | 10,742 | 49 | 136 | 48 | 13 | 21 |
| Lake of the Woods County..... | 77 | 11 | 58 | 16 | 0 | 8 | 3,951 | 25 | 86 | 49 | 0 | 21 |
| Le Sueur County..... | 295 | 63 | 119 | 73 | 6 | 81 | 26,738 | 157 | 200 | 234 | 11 | 691 |
| Lincoln County..... | 39 | 14 | 15 | 10 | 5 | 13 | 5,816 | 22 | 24 | 24 | 5 | 56 |
| Lyon County..... | 351 | 169 | 110 | 108 | 10 | 73 | 23,711 | 756 | 224 | 787 | 17 | 781 |
| McLeod County..... | 342 | 112 | 86 | 111 | 9 | 81 | 35,501 | 311 | 187 | 378 | 26 | 628 |
| Mahnomen County..... | 447 | 27 | 462 | 1 | 0 | 3 | 3,160 | 38 | 2,677 | 4 | 1 | 6 |
| Marshall County..... | 74 | 13 | 45 | 14 | 3 | 15 | 9,193 | 39 | 88 | 33 | 6 | 163 |
| Martin County..... | 176 | 54 | 39 | 43 | 2 | 71 | 20,318 | 118 | 98 | 147 | 8 | 348 |
| Meeker County..... | 165 | 57 | 54 | 28 | 7 | 40 | 22,828 | 134 | 98 | 87 | 20 | 312 |
| Mille Lacs County..... | 464 | 112 | 299 | 67 | 5 | 36 | 24,242 | 209 | 1,870 | 150 | 12 | 114 |
| Morrison County..... | 352 | 93 | 198 | 70 | 20 | 31 | 32,778 | 224 | 264 | 171 | 31 | 135 |
| Mower County..... | 639 | 277 | 144 | 166 | 22 | 248 | 36,134 | 1,095 | 241 | 815 | 62 | 1,584 |
| Murray County..... | 67 | 16 | 31 | 14 | 3 | 13 | 8,502 | 41 | 42 | 92 | 5 | 116 |
| Nicollet County..... | 434 | 155 | 143 | 140 | 12 | 77 | 31,100 | 822 | 242 | 571 | 13 | 474 |
| Nobles County..... | 333 | 97 | 79 | 127 | 12 | 160 | 16,539 | 840 | 190 | 1,295 | 22 | 2,906 |
| Norman County..... | 147 | 23 | 120 | 13 | 3 | 13 | 6,602 | 36 | 229 | 38 | 3 | 105 |
| Olmsted County..... | 2,752 | 1,335 | 573 | 1,241 | 101 | 575 | 126,357 | 8,205 | 926 | 9,047 | 166 | 2,943 |
| Otter Tail County..... | 656 | 156 | 345 | 141 | 27 | 106 | 55,736 | 586 | 624 | 412 | 61 | 616 |
| Pennington County..... | 244 | 60 | 139 | 43 | 1 | 18 | 13,311 | 252 | 352 | 130 | 2 | 139 |
| Pine County..... | 517 | 165 | 310 | 94 | 20 | 40 | 27,864 | 762 | 1,231 | 225 | 28 | 228 |
| Pipestone County..... | 162 | 50 | 107 | 24 | 2 | 27 | 9,137 | 106 | 207 | 93 | 2 | 243 |
| Polk County..... | 614 | 131 | 383 | 86 | 22 | 110 | 30,109 | 401 | 836 | 304 | 24 | 607 |
| Pope County..... | 92 | 38 | 47 | 10 | 3 | 11 | 10,858 | 76 | 71 | 49 | 5 | 40 |
| Ramsey County..... | 14,808 | 9,122 | 5,224 | 4,555 | 663 | 2,668 | 371,355 | 65,292 | 9,267 | 63,856 | 910 | 17,444 |
| Red Lake County..... | 57 | 20 | 35 | 5 | 0 | 8 | 3,991 | 28 | 87 | 9 | 4 | 35 |
| Redwood County..... | 272 | 54 | 223 | 62 | 9 | 25 | 14,577 | 129 | 1,019 | 569 | 11 | 84 |
| Renville County..... | 163 | 48 | 80 | 30 | 4 | 13 | 15,177 | 92 | 171 | 84 | 10 | 369 |
| Rice County..... | 1,089 | 383 | 227 | 361 | 47 | 304 | 58,364 | 2,455 | 527 | 1,675 | 87 | 2,282 |
| Rock County..... | 112 | 32 | 36 | 39 | 16 | 9 | 9,477 | 91 | 70 | 92 | 17 | 65 |
| Roseau County..... | 196 | 39 | 121 | 53 | 7 | 17 | 14,963 | 78 | 322 | 445 | 10 | 34 |
| St. Louis County..... | 4,273 | 1,557 | 2,461 | 739 | 92 | 230 | 190,485 | 4,296 | 6,938 | 2,513 | 156 | 675 |
| Scott County..... | 2,590 | 929 | 836 | 1,050 | 122 | 525 | 114,802 | 4,305 | 1,908 | 8,397 | 219 | 3,411 |
| Sherburne County..... | 1,428 | 569 | 505 | 412 | 56 | 122 | 84,639 | 2,258 | 944 | 1,543 | 74 | 633 |

Table 6.

Population for Selected Categories of Race: 2010—Con.

[For information on confidentiality protection, nonsampling error, and definitions, see Selected Appendixes at <www.census.gov/prod/cen2010/cph-1-a.pdf>]

| State County Place and County Subdivision | Race in combination with one or more other races | | | | | | Race alone or in combination with one or more other races | | | | | |
|---|--|---------------------------------|---|-------|--|--------------------|---|---------------------------------|---|--------|--|--------------------|
| | White | Black or African American | American Indian and Alaska Native | Asian | Native Hawaiian and Other Pacific Islander | Some Other Race | White | Black or African American | American Indian and Alaska Native | Asian | Native Hawaiian and Other Pacific Islander | Some Other Race |
| COUNTY—Con. | | | | | | | | | | | | |
| Sibley County..... | 172 | 51 | 50 | 56 | 4 | 31 | 14,602 | 99 | 80 | 141 | 6 | 482 |
| Stearns County..... | 2,168 | 1,034 | 568 | 644 | 91 | 339 | 140,430 | 5,692 | 1,041 | 3,626 | 152 | 2,210 |
| Steele County..... | 481 | 197 | 126 | 106 | 7 | 117 | 34,519 | 1,210 | 212 | 387 | 15 | 757 |
| Stevens County..... | 164 | 35 | 103 | 28 | 3 | 18 | 9,274 | 111 | 192 | 174 | 8 | 147 |
| Swift County..... | 87 | 51 | 38 | 1 | 1 | 20 | 9,540 | 100 | 74 | 22 | 4 | 149 |
| Todd County..... | 310 | 115 | 135 | 54 | 14 | 48 | 24,037 | 209 | 222 | 157 | 58 | 564 |
| Traverse County..... | 36 | 11 | 32 | 3 | 2 | 1 | 3,388 | 24 | 171 | 7 | 3 | 10 |
| Wabasha County..... | 206 | 75 | 73 | 53 | 3 | 37 | 21,206 | 155 | 111 | 150 | 4 | 282 |
| Wadena County..... | 197 | 74 | 130 | 31 | 2 | 12 | 13,577 | 185 | 195 | 67 | 2 | 52 |
| Waseca County..... | 267 | 124 | 62 | 46 | 11 | 84 | 18,200 | 504 | 210 | 174 | 16 | 334 |
| Washington County..... | 4,566 | 2,071 | 1,265 | 1,670 | 203 | 623 | 213,578 | 10,650 | 2,353 | 13,741 | 280 | 2,923 |
| Watsonwan County..... | 105 | 40 | 23 | 29 | 5 | 65 | 9,845 | 122 | 71 | 118 | 7 | 1,183 |
| Wilkin County..... | 70 | 19 | 38 | 7 | 2 | 7 | 6,451 | 34 | 102 | 25 | 2 | 34 |
| Winona County..... | 574 | 214 | 176 | 148 | 24 | 95 | 49,147 | 864 | 309 | 1,249 | 26 | 496 |
| Wright County..... | 1,815 | 742 | 501 | 562 | 55 | 246 | 120,333 | 2,070 | 920 | 2,040 | 99 | 1,253 |
| Yellow Medicine County..... | 120 | 37 | 80 | 15 | 3 | 9 | 9,926 | 53 | 394 | 48 | 9 | 147 |
| PLACE AND COUNTY SUBDIVISION | | | | | | | | | | | | |
| Aastad township, Otter Tail County..... | 5 | 0 | 3 | 2 | 0 | 0 | 209 | 0 | 5 | 4 | 0 | 0 |
| Acoma township, McLeod County..... | 5 | 0 | 0 | 5 | 0 | 0 | 1,142 | 1 | 1 | 9 | 0 | 1 |
| Acton township, Meeker County..... | 0 | 0 | 0 | 0 | 0 | 0 | 366 | 0 | 0 | 4 | 0 | 5 |
| Ada city, Norman County..... | 25 | 8 | 20 | 5 | 0 | 6 | 1,645 | 11 | 39 | 14 | 0 | 30 |
| Adams city, Mower County..... | 9 | 3 | 2 | 4 | 0 | 0 | 783 | 3 | 2 | 4 | 0 | 4 |
| Adams township, Mower County..... | 8 | 3 | 0 | 4 | 0 | 1 | 443 | 4 | 0 | 5 | 0 | 8 |
| Adrian city, Nobles County..... | 22 | 6 | 2 | 6 | 0 | 16 | 1,174 | 11 | 2 | 20 | 0 | 29 |
| Adrian township, Watonwan County..... | 1 | 0 | 1 | 0 | 0 | 0 | 140 | 0 | 1 | 0 | 0 | 2 |
| Aetna township, Pipestone County..... | 6 | 0 | 6 | 0 | 0 | 0 | 188 | 0 | 6 | 0 | 0 | 6 |
| Afton city, Washington County..... | 16 | 1 | 8 | 13 | 6 | 1 | 2,709 | 20 | 20 | 136 | 8 | 17 |
| Agassiz township, Lac qui Parle County..... | 0 | 0 | 0 | 0 | 0 | 0 | 103 | 0 | 0 | 0 | 0 | 0 |
| Agder township, Marshall County..... | 0 | 0 | 0 | 0 | 0 | 0 | 109 | 0 | 0 | 0 | 0 | 0 |
| Agram township, Morrison County..... | 0 | 0 | 0 | 0 | 0 | 0 | 569 | 0 | 1 | 2 | 0 | 0 |
| Aitkin city, Aitkin County..... | 34 | 14 | 14 | 8 | 1 | 1 | 2,102 | 32 | 47 | 15 | 2 | 4 |
| Aitkin township, Aitkin County..... | 12 | 2 | 8 | 2 | 0 | 0 | 852 | 2 | 12 | 2 | 0 | 0 |
| Akeley city, Hubbard County..... | 7 | 2 | 5 | 1 | 1 | 0 | 417 | 3 | 14 | 5 | 1 | 0 |
| Akeley township, Hubbard County..... | 9 | 0 | 8 | 0 | 0 | 1 | 547 | 1 | 10 | 0 | 0 | 2 |
| Akron township, Big Stone County..... | 0 | 0 | 0 | 0 | 0 | 0 | 168 | 0 | 0 | 0 | 0 | 0 |
| Akron township, Wilkin County..... | 4 | 0 | 2 | 0 | 2 | 0 | 133 | 0 | 2 | 0 | 2 | 0 |
| Alango township, St. Louis County..... | 7 | 0 | 7 | 0 | 0 | 0 | 250 | 0 | 15 | 0 | 0 | 0 |
| Alaska township, Beltrami County..... | 3 | 1 | 2 | 0 | 0 | 0 | 203 | 1 | 16 | 0 | 0 | 0 |
| Alba township, Jackson County..... | 2 | 2 | 0 | 0 | 0 | 0 | 170 | 2 | 0 | 0 | 0 | 0 |
| Albany city, Stearns County..... | 26 | 4 | 10 | 8 | 1 | 3 | 2,526 | 8 | 15 | 14 | 2 | 22 |
| Albany township, Stearns County..... | 7 | 1 | 3 | 3 | 0 | 0 | 971 | 1 | 3 | 5 | 0 | 7 |
| Alberta township, Benton County..... | 2 | 0 | 2 | 0 | 0 | 0 | 816 | 0 | 3 | 0 | 0 | 1 |
| Alberta city, Stevens County..... | 0 | 0 | 0 | 0 | 0 | 0 | 103 | 0 | 0 | 0 | 0 | 0 |
| Albert Lea city, Freeborn County..... | 354 | 86 | 93 | 66 | 6 | 173 | 16,567 | 290 | 142 | 270 | 21 | 1,122 |
| Albert Lea township, Freeborn County..... | 14 | 4 | 0 | 5 | 0 | 6 | 633 | 8 | 1 | 6 | 0 | 20 |
| Albertville city, Wright County..... | 133 | 64 | 27 | 35 | 6 | 21 | 6,582 | 238 | 50 | 249 | 8 | 63 |
| Albin township, Brown County..... | 11 | 6 | 1 | 3 | 1 | 0 | 347 | 6 | 2 | 3 | 1 | 0 |
| Albion township, Wright County..... | 5 | 4 | 0 | 1 | 0 | 0 | 1,242 | 12 | 2 | 4 | 0 | 0 |
| Alborn township, St. Louis County..... | 14 | 6 | 13 | 3 | 2 | 1 | 424 | 6 | 34 | 4 | 12 | 1 |
| Alden city, Freeborn County..... | 5 | 3 | 1 | 0 | 0 | 3 | 644 | 3 | 4 | 0 | 3 | 13 |
| Alden township, Freeborn County..... | 0 | 0 | 0 | 0 | 0 | 0 | 303 | 0 | 0 | 2 | 0 | 1 |
| Alden township, St. Louis County..... | 0 | 0 | 0 | 0 | 0 | 0 | 208 | 0 | 5 | 0 | 0 | 0 |
| Aldrich city, Wadena County..... | 0 | 0 | 0 | 0 | 0 | 0 | 48 | 0 | 0 | 0 | 0 | 0 |
| Aldrich township, Wadena County..... | 3 | 0 | 3 | 0 | 0 | 0 | 426 | 3 | 4 | 0 | 0 | 0 |
| Alexandria city, Douglas County..... | 146 | 64 | 49 | 21 | 3 | 27 | 10,810 | 158 | 93 | 98 | 5 | 65 |
| Alexandria township, Douglas County..... | 33 | 5 | 15 | 9 | 1 | 4 | 4,030 | 24 | 29 | 37 | 1 | 11 |
| Alfsborg township, Sibley County..... | 10 | 0 | 8 | 1 | 0 | 1 | 316 | 0 | 8 | 2 | 0 | 7 |
| Alliance township, Clay County..... | 1 | 0 | 0 | 0 | 0 | 1 | 230 | 2 | 3 | 0 | 0 | 1 |
| Alma township, Marshall County..... | 2 | 2 | 0 | 0 | 0 | 0 | 83 | 2 | 0 | 0 | 0 | 5 |
| Almond township, Big Stone County..... | 1 | 0 | 1 | 0 | 0 | 0 | 107 | 1 | 1 | 2 | 0 | 0 |
| Alpha city, Jackson County..... | 3 | 0 | 0 | 3 | 0 | 0 | 112 | 0 | 0 | 6 | 0 | 1 |
| Alta Vista township, Lincoln County..... | 0 | 0 | 0 | 0 | 0 | 0 | 175 | 0 | 0 | 0 | 0 | 0 |
| Alton township, Waseca County..... | 0 | 0 | 0 | 0 | 0 | 0 | 430 | 0 | 0 | 4 | 0 | 0 |
| Altona township, Pipestone County..... | 0 | 0 | 0 | 0 | 0 | 0 | 153 | 0 | 0 | 0 | 0 | 0 |
| Altura city, Winona County..... | 4 | 2 | 2 | 0 | 0 | 0 | 480 | 4 | 2 | 0 | 0 | 11 |
| Alvarado city, Marshall County..... | 0 | 0 | 0 | 5 | 0 | 5 | 320 | 1 | 1 | 6 | 0 | 40 |
| Alwood township, Itasca County..... | 0 | 0 | 0 | 0 | 0 | 0 | 42 | 0 | 0 | 0 | 0 | 0 |
| Amador township, Chisago County..... | 4 | 3 | 2 | 1 | 0 | 0 | 875 | 6 | 3 | 2 | 0 | 4 |
| Amboy city, Blue Earth County..... | 1 | 0 | 1 | 0 | 0 | 0 | 518 | 7 | 2 | 2 | 0 | 6 |
| Amboy township, Cottonwood County..... | 1 | 1 | 1 | 0 | 0 | 0 | 164 | 1 | 1 | 0 | 0 | 0 |
| Amherst township, Fillmore County..... | 5 | 4 | 1 | 0 | 0 | 1 | 377 | 5 | 1 | 0 | 0 | 1 |
| Amiret township, Lyon County..... | 1 | 0 | 1 | 0 | 0 | 0 | 238 | 3 | 2 | 3 | 0 | 0 |

Table 6.

Population for Selected Categories of Race: 2010—Con.

[For information on confidentiality protection, nonsampling error, and definitions, see Selected Appendixes at <www.census.gov/prod/cen2010/cph-1-a.pdf>]

| State County Place and County Subdivision | Race in combination with one or more other races | | | | | | Race alone or in combination with one or more other races | | | | | |
|---|--|---------------------------------|---|-------|--|--------------------|---|---------------------------------|---|-------|--|--------------------|
| | White | Black or African American | American Indian and Alaska Native | Asian | Native Hawaiian and Other Pacific Islander | Some Other Race | White | Black or African American | American Indian and Alaska Native | Asian | Native Hawaiian and Other Pacific Islander | Some Other Race |
| PLACE AND COUNTY SUBDIVISION—Con. | | | | | | | | | | | | |
| Amo township, Cottonwood County..... | 0 | 0 | 0 | 0 | 0 | 0 | 126 | 1 | 0 | 5 | 0 | 0 |
| Amor township, Otter Tail County..... | 4 | 2 | 2 | 0 | 0 | 0 | 489 | 3 | 4 | 1 | 2 | 0 |
| Andover city, Anoka County..... | 554 | 181 | 168 | 216 | 24 | 53 | 29,079 | 699 | 272 | 899 | 27 | 238 |
| Andover township, Polk County..... | 2 | 0 | 2 | 0 | 0 | 0 | 119 | 0 | 2 | 0 | 0 | 0 |
| Andrea township, Wilkin County..... | 0 | 0 | 0 | 0 | 0 | 0 | 58 | 0 | 0 | 4 | 0 | 3 |
| Angle township, Lake of the Woods County.. | 1 | 0 | 1 | 0 | 0 | 0 | 119 | 0 | 1 | 0 | 0 | 0 |
| Angle Inlet CDP, Lake of the Woods County | 0 | 0 | 0 | 0 | 0 | 0 | 60 | 0 | 0 | 0 | 0 | 0 |
| Angora township, St. Louis County..... | 1 | 0 | 1 | 0 | 0 | 0 | 244 | 2 | 4 | 0 | 0 | 0 |
| Angus township, Polk County..... | 4 | 0 | 1 | 3 | 0 | 0 | 75 | 0 | 1 | 4 | 0 | 0 |
| Ann township, Cottonwood County..... | 0 | 0 | 0 | 0 | 0 | 0 | 177 | 0 | 0 | 2 | 0 | 0 |
| Annandale city, Wright County..... | 38 | 7 | 22 | 8 | 0 | 9 | 3,147 | 22 | 29 | 17 | 0 | 59 |
| Ann Lake township, Kanabec County..... | 10 | 0 | 10 | 0 | 0 | 0 | 440 | 1 | 14 | 2 | 0 | 0 |
| Anoka city, Anoka County..... | 461 | 228 | 189 | 93 | 11 | 68 | 15,543 | 1,033 | 357 | 394 | 13 | 345 |
| Ansel township, Cass County..... | 2 | 0 | 2 | 0 | 0 | 0 | 97 | 0 | 2 | 0 | 0 | 0 |
| Anthony township, Norman County..... | 0 | 0 | 1 | 0 | 0 | 1 | 58 | 0 | 1 | 0 | 0 | 4 |
| Antrim township, Watonwan County..... | 1 | 1 | 0 | 0 | 0 | 0 | 238 | 1 | 0 | 1 | 0 | 1 |
| Appleton city, Swift County..... | 25 | 13 | 8 | 0 | 0 | 8 | 1,336 | 32 | 24 | 7 | 1 | 40 |
| Appleton township, Swift County..... | 0 | 0 | 0 | 0 | 0 | 0 | 196 | 4 | 2 | 1 | 0 | 0 |
| Apple Valley city, Dakota County..... | 1,297 | 681 | 276 | 470 | 45 | 263 | 42,418 | 3,370 | 467 | 3,081 | 79 | 1,247 |
| Arago township, Hubbard County..... | 5 | 1 | 4 | 0 | 0 | 0 | 599 | 2 | 11 | 0 | 0 | 0 |
| Arbo township, Itasca County..... | 10 | 0 | 8 | 1 | 0 | 1 | 862 | 1 | 10 | 3 | 0 | 1 |
| Arco city, Lincoln County..... | 0 | 0 | 0 | 0 | 0 | 0 | 69 | 0 | 0 | 0 | 0 | 6 |
| Arctander township, Kandiyohi County..... | 9 | 0 | 2 | 7 | 0 | 0 | 378 | 0 | 3 | 8 | 1 | 0 |
| Arden Hills city, Ramsey County..... | 159 | 52 | 46 | 95 | 5 | 21 | 8,789 | 211 | 69 | 563 | 5 | 112 |
| Ardenhurst township, Itasca County..... | 0 | 0 | 0 | 0 | 0 | 0 | 161 | 0 | 1 | 0 | 0 | 2 |
| Arena township, Lac qui Parle County..... | 0 | 0 | 0 | 0 | 0 | 0 | 121 | 1 | 0 | 0 | 0 | 0 |
| Arendahl township, Fillmore County..... | 4 | 4 | 0 | 0 | 0 | 4 | 334 | 7 | 0 | 0 | 0 | 4 |
| Argyle city, Marshall County..... | 5 | 1 | 4 | 0 | 0 | 0 | 623 | 1 | 6 | 0 | 0 | 14 |
| Arlington city, Sibley County..... | 26 | 8 | 6 | 17 | 0 | 5 | 2,127 | 11 | 9 | 32 | 0 | 85 |
| Arlington township, Sibley County..... | 4 | 1 | 1 | 0 | 0 | 4 | 534 | 4 | 1 | 1 | 0 | 8 |
| Arlone township, Pine County..... | 7 | 4 | 6 | 3 | 0 | 0 | 334 | 7 | 14 | 5 | 0 | 8 |
| Ama township, Pine County..... | 3 | 3 | 0 | 0 | 0 | 0 | 107 | 3 | 5 | 0 | 0 | 0 |
| Arnold CDP, St. Louis County..... | 35 | 11 | 18 | 7 | 1 | 1 | 2,888 | 28 | 49 | 20 | 2 | 10 |
| Arrowhead township, St. Louis County..... | 0 | 0 | 0 | 0 | 0 | 0 | 209 | 6 | 7 | 1 | 0 | 0 |
| Arthur township, Kanabec County..... | 48 | 13 | 24 | 6 | 0 | 5 | 1,824 | 16 | 34 | 9 | 3 | 5 |
| Arthur township, Traverse County..... | 0 | 0 | 0 | 0 | 0 | 0 | 81 | 0 | 0 | 0 | 0 | 0 |
| Artichoke township, Big Stone County..... | 0 | 0 | 0 | 0 | 0 | 0 | 79 | 0 | 0 | 0 | 0 | 0 |
| Arveson township, Kittson County..... | 0 | 0 | 0 | 0 | 0 | 0 | 96 | 0 | 0 | 0 | 0 | 0 |
| Ashby city, Grant County..... | 10 | 2 | 3 | 5 | 0 | 0 | 435 | 10 | 3 | 7 | 0 | 1 |
| Ash Lake township, Lincoln County..... | 0 | 0 | 0 | 0 | 0 | 0 | 151 | 0 | 0 | 0 | 0 | 0 |
| Ashland township, Dodge County..... | 3 | 0 | 2 | 0 | 0 | 1 | 313 | 0 | 2 | 0 | 0 | 7 |
| Ashley township, Stearns County..... | 0 | 0 | 0 | 0 | 0 | 0 | 251 | 1 | 1 | 0 | 0 | 9 |
| Askov city, Pine County..... | 8 | 1 | 7 | 1 | 0 | 0 | 362 | 1 | 8 | 2 | 0 | 0 |
| Athens township, Isanti County..... | 35 | 11 | 20 | 7 | 1 | 0 | 2,152 | 15 | 22 | 9 | 4 | 13 |
| Atherton township, Wilkin County..... | 2 | 1 | 0 | 0 | 0 | 1 | 142 | 2 | 2 | 0 | 0 | 1 |
| Atkinson township, Carlton County..... | 7 | 0 | 2 | 5 | 0 | 0 | 400 | 1 | 3 | 7 | 0 | 2 |
| Atlanta township, Becker County..... | 7 | 1 | 0 | 6 | 0 | 0 | 114 | 2 | 1 | 7 | 0 | 2 |
| Atwater city, Kandiyohi County..... | 4 | 1 | 2 | 0 | 0 | 1 | 1,105 | 2 | 3 | 3 | 0 | 24 |
| Audubon city, Becker County..... | 11 | 2 | 13 | 0 | 0 | 0 | 496 | 11 | 24 | 1 | 0 | 0 |
| Audubon township, Becker County..... | 11 | 0 | 7 | 4 | 0 | 0 | 527 | 11 | 17 | 4 | 0 | 0 |
| Augsburg township, Marshall County..... | 3 | 0 | 3 | 0 | 0 | 0 | 74 | 0 | 3 | 0 | 0 | 0 |
| Augusta township, Lac qui Parle County..... | 0 | 0 | 0 | 0 | 0 | 0 | 110 | 0 | 0 | 0 | 0 | 0 |
| Ault township, St. Louis County..... | 0 | 0 | 0 | 0 | 0 | 0 | 109 | 0 | 0 | 0 | 0 | 0 |
| Aurdal township, Otter Tail County..... | 4 | 0 | 1 | 3 | 0 | 0 | 1,417 | 19 | 4 | 7 | 1 | 6 |
| Aurora city, St. Louis County..... | 16 | 7 | 8 | 2 | 2 | 0 | 1,668 | 11 | 16 | 4 | 2 | 0 |
| Aurora township, Steele County..... | 1 | 0 | 0 | 1 | 0 | 0 | 559 | 1 | 0 | 1 | 5 | 9 |
| Austin city, Mower County..... | 510 | 241 | 102 | 134 | 15 | 225 | 21,976 | 990 | 181 | 733 | 54 | 1,416 |
| Austin township, Mower County..... | 12 | 2 | 3 | 3 | 1 | 4 | 987 | 7 | 3 | 10 | 1 | 9 |
| Automba township, Carlton County..... | 3 | 0 | 1 | 2 | 0 | 2 | 134 | 0 | 7 | 2 | 0 | 2 |
| Avoca city, Murray County..... | 7 | 0 | 3 | 2 | 0 | 2 | 144 | 0 | 3 | 2 | 0 | 5 |
| Avon city, Stearns County..... | 5 | 4 | 1 | 0 | 0 | 0 | 1,371 | 8 | 6 | 9 | 0 | 7 |
| Avon township, Stearns County..... | 15 | 2 | 1 | 1 | 1 | 10 | 2,254 | 3 | 6 | 11 | 2 | 33 |
| Babbitt city, St. Louis County..... | 19 | 4 | 14 | 1 | 0 | 0 | 1,466 | 4 | 19 | 4 | 0 | 1 |
| Backus city, Cass County..... | 9 | 6 | 2 | 3 | 0 | 0 | 246 | 6 | 4 | 3 | 1 | 1 |
| Badger township, Polk County..... | 1 | 0 | 1 | 0 | 0 | 0 | 117 | 0 | 1 | 0 | 0 | 0 |
| Badger city, Roseau County..... | 8 | 3 | 5 | 2 | 0 | 1 | 357 | 4 | 9 | 10 | 0 | 5 |
| Badoura township, Hubbard County..... | 1 | 0 | 1 | 0 | 0 | 0 | 123 | 1 | 1 | 4 | 0 | 0 |
| Bagley city, Clearwater County..... | 46 | 6 | 38 | 2 | 0 | 12 | 1,216 | 14 | 194 | 7 | 0 | 14 |
| Baker CDP, Clay County..... | 0 | 0 | 0 | 0 | 0 | 0 | 55 | 0 | 0 | 0 | 0 | 0 |
| Baker township, Stevens County..... | 0 | 0 | 0 | 0 | 0 | 0 | 114 | 0 | 0 | 0 | 0 | 0 |
| Balaton city, Lyon County..... | 9 | 9 | 0 | 0 | 0 | 0 | 634 | 12 | 3 | 0 | 0 | 3 |

Table 6.

Population for Selected Categories of Race: 2010—Con.

[For information on confidentiality protection, nonsampling error, and definitions, see Selected Appendixes at <www.census.gov/prod/cen2010/cph-1-a.pdf>]

| State County Place and County Subdivision | Race in combination with one or more other races | | | | | | Race alone or in combination with one or more other races | | | | | |
|---|--|---------------------------------|---|-------|--|--------------------|---|---------------------------------|---|-------|--|--------------------|
| | White | Black or African American | American Indian and Alaska Native | Asian | Native Hawaiian and Other Pacific Islander | Some Other Race | White | Black or African American | American Indian and Alaska Native | Asian | Native Hawaiian and Other Pacific Islander | Some Other Race |
| PLACE AND COUNTY SUBDIVISION—Con. | | | | | | | | | | | | |
| Baldwin township, Sherburne County..... | 74 | 15 | 35 | 25 | 2 | 9 | 6,665 | 22 | 58 | 51 | 2 | 23 |
| Balkan township, St. Louis County..... | 10 | 1 | 8 | 1 | 0 | 0 | 824 | 2 | 11 | 5 | 0 | 0 |
| Ball Bluff township, Aitkin County..... | 1 | 0 | 1 | 0 | 0 | 0 | 275 | 0 | 3 | 0 | 1 | 0 |
| Ball Club CDP, Itasca County..... | 6 | 0 | 8 | 0 | 1 | 3 | 63 | 0 | 282 | 0 | 1 | 5 |
| Balsam township, Aitkin County..... | 1 | 0 | 0 | 1 | 0 | 0 | 42 | 0 | 0 | 1 | 0 | 0 |
| Balsam township, Itasca County..... | 8 | 0 | 5 | 4 | 0 | 1 | 541 | 0 | 11 | 5 | 0 | 2 |
| Bancroft township, Freeborn County..... | 6 | 2 | 1 | 0 | 0 | 3 | 969 | 2 | 2 | 3 | 0 | 6 |
| Bandon township, Renville County..... | 0 | 0 | 0 | 0 | 0 | 0 | 174 | 0 | 0 | 0 | 0 | 1 |
| Bangor township, Pope County..... | 1 | 0 | 1 | 0 | 0 | 0 | 183 | 0 | 1 | 2 | 0 | 0 |
| Barber township, Faribault County..... | 0 | 0 | 0 | 0 | 0 | 0 | 239 | 0 | 1 | 0 | 0 | 8 |
| Barclay township, Cass County..... | 5 | 0 | 3 | 2 | 0 | 1 | 559 | 0 | 3 | 2 | 0 | 1 |
| Barnesville city, Clay County..... | 19 | 2 | 6 | 7 | 1 | 5 | 2,538 | 7 | 12 | 12 | 3 | 11 |
| Barnesville township, Clay County..... | 1 | 0 | 1 | 0 | 0 | 0 | 147 | 0 | 1 | 0 | 0 | 0 |
| Barnett township, Roseau County..... | 4 | 2 | 0 | 2 | 0 | 0 | 138 | 2 | 0 | 3 | 0 | 0 |
| Barnum city, Carlton County..... | 30 | 10 | 18 | 7 | 0 | 0 | 594 | 12 | 33 | 8 | 0 | 0 |
| Barnum township, Carlton County..... | 14 | 1 | 6 | 7 | 0 | 0 | 1,039 | 3 | 21 | 12 | 0 | 0 |
| Barrett city, Grant County..... | 0 | 0 | 0 | 0 | 0 | 0 | 415 | 0 | 0 | 0 | 0 | 0 |
| Barry city, Big Stone County..... | 0 | 0 | 0 | 0 | 0 | 0 | 16 | 0 | 0 | 0 | 0 | 0 |
| Barry township, Pine County..... | 9 | 1 | 8 | 0 | 0 | 0 | 473 | 1 | 116 | 0 | 0 | 4 |
| Barsness township, Pope County..... | 2 | 2 | 0 | 0 | 0 | 0 | 146 | 2 | 2 | 1 | 0 | 0 |
| Bartlett township, Todd County..... | 12 | 5 | 12 | 0 | 0 | 0 | 443 | 5 | 12 | 1 | 0 | 0 |
| Barto township, Roseau County..... | 0 | 0 | 0 | 0 | 0 | 0 | 137 | 1 | 0 | 0 | 0 | 0 |
| Bashaw township, Brown County..... | 5 | 4 | 0 | 1 | 0 | 0 | 231 | 8 | 0 | 9 | 0 | 0 |
| Bassett township, St. Louis County..... | 1 | 0 | 1 | 0 | 0 | 0 | 37 | 0 | 5 | 0 | 0 | 0 |
| Bath township, Freeborn County..... | 4 | 3 | 0 | 0 | 0 | 1 | 433 | 6 | 2 | 0 | 0 | 3 |
| Battle township, Beltrami County..... | 2 | 0 | 0 | 2 | 0 | 0 | 46 | 0 | 0 | 2 | 0 | 0 |
| Battle Lake city, Otter Tail County..... | 10 | 5 | 2 | 2 | 1 | 0 | 865 | 8 | 6 | 5 | 1 | 0 |
| Battle Plain township, Rock County..... | 2 | 1 | 0 | 0 | 0 | 1 | 198 | 1 | 0 | 0 | 0 | 2 |
| Baudette city, Lake of the Woods County..... | 37 | 7 | 28 | 3 | 0 | 5 | 1,081 | 8 | 36 | 12 | 0 | 11 |
| Baudette township, Lake of the Woods County..... | 0 | 0 | 0 | 0 | 0 | 0 | 338 | 3 | 0 | 4 | 0 | 0 |
| Baxter city, Crow Wing County..... | 102 | 30 | 39 | 30 | 6 | 13 | 7,446 | 67 | 74 | 96 | 11 | 26 |
| Baxter township, Lac qui Parle County..... | 0 | 0 | 0 | 0 | 0 | 0 | 198 | 0 | 0 | 2 | 0 | 0 |
| Bay Lake township, Crow Wing County..... | 8 | 2 | 6 | 0 | 0 | 0 | 926 | 2 | 7 | 1 | 0 | 1 |
| Bayport city, Washington County..... | 39 | 8 | 18 | 18 | 1 | 5 | 2,579 | 672 | 184 | 69 | 1 | 13 |
| Baytown township, Washington County..... | 6 | 1 | 2 | 3 | 0 | 0 | 1,686 | 10 | 7 | 22 | 0 | 4 |
| Bear Creek township, Clearwater County..... | 9 | 0 | 9 | 0 | 0 | 0 | 111 | 0 | 9 | 0 | 0 | 0 |
| Beardsley city, Big Stone County..... | 0 | 0 | 0 | 0 | 0 | 0 | 232 | 0 | 1 | 0 | 0 | 0 |
| Bear Park township, Norman County..... | 2 | 0 | 2 | 0 | 0 | 0 | 190 | 0 | 3 | 1 | 0 | 0 |
| Bearville township, Itasca County..... | 5 | 1 | 3 | 3 | 0 | 0 | 198 | 5 | 5 | 3 | 0 | 0 |
| Beatty township, St. Louis County..... | 3 | 0 | 3 | 0 | 0 | 0 | 371 | 0 | 4 | 0 | 0 | 0 |
| Beauford township, Blue Earth County..... | 0 | 0 | 0 | 0 | 0 | 0 | 404 | 0 | 0 | 1 | 0 | 1 |
| Beaulieu CDP, Mahnomon County..... | 9 | 3 | 10 | 0 | 0 | 0 | 35 | 3 | 22 | 0 | 0 | 0 |
| Beaulieu township, Mahnomon County..... | 13 | 0 | 13 | 0 | 0 | 0 | 79 | 0 | 42 | 0 | 0 | 0 |
| Beaver township, Aitkin County..... | 3 | 0 | 3 | 0 | 0 | 0 | 53 | 0 | 3 | 0 | 0 | 0 |
| Beaver township, Fillmore County..... | 1 | 1 | 0 | 0 | 0 | 0 | 237 | 2 | 2 | 2 | 0 | 0 |
| Beaver township, Roseau County..... | 1 | 0 | 1 | 0 | 0 | 0 | 107 | 0 | 1 | 0 | 0 | 0 |
| Beaver Bay city, Lake County..... | 10 | 0 | 10 | 0 | 0 | 0 | 176 | 2 | 13 | 0 | 0 | 0 |
| Beaver Bay township, Lake County..... | 4 | 0 | 1 | 0 | 3 | 0 | 470 | 0 | 2 | 2 | 3 | 0 |
| Beaver Creek city, Rock County..... | 0 | 0 | 0 | 0 | 0 | 0 | 288 | 3 | 1 | 0 | 0 | 5 |
| Beaver Creek township, Rock County..... | 4 | 1 | 0 | 3 | 0 | 0 | 383 | 1 | 3 | 3 | 0 | 0 |
| Beaver Falls township, Renville County..... | 6 | 0 | 5 | 0 | 0 | 1 | 182 | 0 | 13 | 0 | 0 | 8 |
| Becker township, Cass County..... | 7 | 2 | 4 | 0 | 0 | 1 | 514 | 3 | 5 | 0 | 0 | 2 |
| Becker city, Sherburne County..... | 71 | 29 | 18 | 21 | 0 | 7 | 4,453 | 50 | 27 | 61 | 4 | 17 |
| Becker township, Sherburne County..... | 63 | 9 | 30 | 30 | 7 | 3 | 4,783 | 16 | 43 | 45 | 8 | 22 |
| Bejou city, Mahnomon County..... | 4 | 0 | 4 | 0 | 0 | 0 | 72 | 0 | 20 | 1 | 0 | 0 |
| Bejou township, Mahnomon County..... | 0 | 0 | 0 | 0 | 0 | 0 | 71 | 0 | 7 | 0 | 0 | 1 |
| Belfast township, Murray County..... | 5 | 0 | 5 | 0 | 0 | 0 | 186 | 0 | 5 | 0 | 0 | 6 |
| Belgium township, Polk County..... | 5 | 5 | 2 | 0 | 0 | 0 | 73 | 7 | 7 | 0 | 0 | 0 |
| Belgrade township, Nicollet County..... | 15 | 8 | 5 | 1 | 0 | 1 | 1,044 | 13 | 6 | 2 | 0 | 2 |
| Belgrade city, Stearns County..... | 10 | 1 | 7 | 2 | 0 | 4 | 728 | 3 | 11 | 5 | 0 | 5 |
| Bellechester city..... | 1 | 0 | 0 | 0 | 0 | 1 | 160 | 0 | 0 | 0 | 0 | 16 |
| Goodhue County (part)..... | 0 | 0 | 0 | 0 | 0 | 0 | 123 | 0 | 0 | 0 | 0 | 10 |
| Wabasha County (part)..... | 1 | 0 | 0 | 0 | 0 | 1 | 37 | 0 | 0 | 0 | 0 | 6 |
| Belle Creek township, Goodhue County..... | 4 | 4 | 4 | 1 | 0 | 0 | 482 | 4 | 5 | 2 | 4 | 12 |
| Belle Plaine city, Scott County..... | 111 | 31 | 21 | 64 | 9 | 18 | 6,388 | 106 | 37 | 157 | 10 | 95 |
| Belle Plaine township, Scott County..... | 8 | 3 | 0 | 7 | 0 | 0 | 856 | 8 | 4 | 19 | 0 | 0 |
| Belle Prairie township, Morrison County..... | 4 | 1 | 1 | 1 | 1 | 0 | 1,095 | 3 | 4 | 2 | 2 | 3 |
| Belle River township, Douglas County..... | 9 | 0 | 1 | 4 | 2 | 2 | 343 | 0 | 2 | 4 | 2 | 3 |
| Bellevue township, Morrison County..... | 23 | 8 | 15 | 0 | 0 | 0 | 1,080 | 10 | 15 | 6 | 0 | 5 |
| Bellingham city, Lac qui Parle County..... | 0 | 0 | 0 | 0 | 0 | 0 | 168 | 0 | 0 | 0 | 0 | 0 |
| Belmont township, Jackson County..... | 0 | 0 | 0 | 0 | 0 | 0 | 218 | 0 | 0 | 0 | 0 | 0 |

Table 6.

Population for Selected Categories of Race: 2010—Con.

[For information on confidentiality protection, nonsampling error, and definitions, see Selected Appendixes at <www.census.gov/prod/cen2010/cph-1-a.pdf>]

| State County Place and County Subdivision | Race in combination with one or more other races | | | | | | Race alone or in combination with one or more other races | | | | | |
|---|--|---------------------------------|---|-------|--|--------------------|---|---------------------------------|---|-------|--|--------------------|
| | White | Black or African American | American Indian and Alaska Native | Asian | Native Hawaiian and Other Pacific Islander | Some Other Race | White | Black or African American | American Indian and Alaska Native | Asian | Native Hawaiian and Other Pacific Islander | Some Other Race |
| PLACE AND COUNTY SUBDIVISION—Con. | | | | | | | | | | | | |
| Beltrami city, Polk County..... | 0 | 0 | 0 | 0 | 0 | 0 | 107 | 0 | 0 | 0 | 0 | 0 |
| Belvidere township, Goodhue County..... | 1 | 0 | 0 | 1 | 0 | 0 | 456 | 0 | 1 | 3 | 0 | 3 |
| Belview city, Redwood County..... | 5 | 0 | 3 | 2 | 0 | 0 | 382 | 0 | 3 | 4 | 0 | 0 |
| Bemidji city, Beltrami County..... | 529 | 155 | 460 | 48 | 6 | 16 | 11,452 | 310 | 1,983 | 235 | 14 | 62 |
| Bemidji township, Beltrami County..... | 105 | 34 | 89 | 8 | 1 | 2 | 2,894 | 57 | 276 | 18 | 1 | 11 |
| Bena city, Cass County..... | 13 | 0 | 13 | 0 | 0 | 0 | 36 | 0 | 93 | 0 | 0 | 0 |
| Bennington township, Mower County..... | 0 | 2 | 0 | 2 | 0 | 0 | 167 | 2 | 0 | 2 | 0 | 0 |
| Benson city, Swift County..... | 31 | 17 | 17 | 0 | 0 | 6 | 3,181 | 34 | 29 | 7 | 2 | 27 |
| Benson township, Swift County..... | 3 | 3 | 0 | 0 | 0 | 0 | 333 | 3 | 0 | 1 | 0 | 0 |
| Benton township, Carver County..... | 8 | 0 | 2 | 1 | 0 | 5 | 773 | 2 | 3 | 5 | 0 | 11 |
| Benville township, Beltrami County..... | 0 | 0 | 0 | 0 | 0 | 0 | 83 | 0 | 0 | 3 | 0 | 0 |
| Ben Wade township, Pope County..... | 2 | 5 | 4 | 1 | 0 | 0 | 244 | 6 | 4 | 2 | 0 | 0 |
| Bergen township, McLeod County..... | 4 | 0 | 2 | 0 | 0 | 2 | 993 | 9 | 3 | 2 | 0 | 3 |
| Berlin township, Steele County..... | 7 | 5 | 2 | 0 | 0 | 0 | 515 | 6 | 2 | 1 | 0 | 2 |
| Bernadotte township, Nicollet County..... | 3 | 0 | 0 | 3 | 0 | 0 | 271 | 7 | 0 | 3 | 0 | 0 |
| Bertha city, Todd County..... | 3 | 2 | 1 | 0 | 0 | 0 | 496 | 3 | 1 | 0 | 0 | 0 |
| Bertha township, Todd County..... | 11 | 6 | 5 | 0 | 0 | 0 | 390 | 6 | 5 | 13 | 0 | 5 |
| Beseman township, Carlton County..... | 0 | 0 | 0 | 0 | 0 | 0 | 137 | 0 | 0 | 0 | 0 | 0 |
| Bethel city, Anoka County..... | 11 | 1 | 8 | 3 | 0 | 0 | 455 | 5 | 8 | 5 | 1 | 4 |
| Beulah township, Cass County..... | 0 | 0 | 0 | 0 | 0 | 0 | 64 | 0 | 0 | 0 | 0 | 0 |
| Big Bend township, Chippewa County..... | 0 | 0 | 0 | 0 | 0 | 0 | 239 | 1 | 0 | 0 | 0 | 0 |
| Bigelow city, Nobles County..... | 0 | 1 | 0 | 0 | 0 | 1 | 206 | 1 | 1 | 0 | 0 | 28 |
| Bigelow township, Nobles County..... | 2 | 0 | 0 | 0 | 0 | 2 | 370 | 2 | 0 | 0 | 0 | 3 |
| Big Falls city, Koochiching County..... | 3 | 0 | 3 | 1 | 0 | 0 | 232 | 0 | 7 | 1 | 0 | 0 |
| Bigfork city, Itasca County..... | 3 | 0 | 3 | 0 | 0 | 1 | 436 | 3 | 8 | 2 | 0 | 1 |
| Bigfork township, Itasca County..... | 2 | 0 | 2 | 0 | 0 | 0 | 318 | 1 | 4 | 0 | 0 | 0 |
| Big Lake CDP, Carlton County..... | 17 | 1 | 14 | 0 | 0 | 6 | 297 | 2 | 157 | 0 | 0 | 6 |
| Big Lake city, Sherburne County..... | 257 | 107 | 65 | 72 | 9 | 23 | 9,557 | 283 | 108 | 193 | 10 | 180 |
| Big Lake township, Sherburne County..... | 75 | 27 | 22 | 31 | 4 | 11 | 7,243 | 70 | 39 | 81 | 4 | 37 |
| Big Stone township, Big Stone County..... | 2 | 0 | 0 | 0 | 0 | 2 | 275 | 0 | 0 | 0 | 0 | 2 |
| Big Woods township, Marshall County..... | 0 | 0 | 0 | 0 | 0 | 0 | 53 | 0 | 0 | 0 | 0 | 0 |
| Bingham Lake city, Cottonwood County..... | 1 | 0 | 0 | 0 | 0 | 1 | 122 | 0 | 0 | 1 | 0 | 4 |
| Birch township, Beltrami County..... | 0 | 0 | 0 | 0 | 0 | 0 | 108 | 0 | 10 | 0 | 0 | 0 |
| Birch Cooley township, Renville County..... | 7 | 1 | 5 | 1 | 0 | 0 | 230 | 1 | 13 | 5 | 0 | 3 |
| Birch Creek township, Pine County..... | 1 | 1 | 0 | 0 | 0 | 0 | 230 | 1 | 0 | 0 | 0 | 3 |
| Birchdale township, Todd County..... | 13 | 6 | 3 | 4 | 0 | 0 | 850 | 6 | 4 | 7 | 0 | 2 |
| Birch Lake township, Cass County..... | 2 | 0 | 2 | 0 | 0 | 0 | 523 | 1 | 2 | 0 | 0 | 0 |
| Birch Lake UT, St. Louis County..... | 7 | 0 | 2 | 5 | 0 | 0 | 504 | 0 | 3 | 5 | 0 | 0 |
| Birchwood Village city, Washington County.. | 5 | 2 | 1 | 2 | 0 | 0 | 856 | 7 | 1 | 8 | 0 | 3 |
| Bird Island city, Renville County..... | 9 | 5 | 0 | 3 | 1 | 0 | 1,022 | 9 | 0 | 5 | 3 | 12 |
| Bird Island township, Renville County..... | 2 | 0 | 2 | 0 | 0 | 0 | 200 | 0 | 6 | 0 | 0 | 1 |
| Biscay city, McLeod County..... | 4 | 0 | 0 | 4 | 0 | 0 | 106 | 0 | 0 | 5 | 0 | 6 |
| Bismarck township, Sibley County..... | 0 | 0 | 0 | 0 | 0 | 0 | 308 | 0 | 0 | 1 | 0 | 5 |
| Biwabik city, St. Louis County..... | 6 | 1 | 6 | 0 | 0 | 1 | 954 | 2 | 13 | 3 | 0 | 4 |
| Biwabik township, St. Louis County..... | 10 | 1 | 5 | 2 | 0 | 2 | 794 | 2 | 12 | 3 | 0 | 3 |
| Blackberry township, Itasca County..... | 14 | 3 | 10 | 1 | 0 | 0 | 866 | 3 | 16 | 5 | 4 | 0 |
| Blackduck city, Beltrami County..... | 32 | 8 | 25 | 2 | 1 | 1 | 734 | 11 | 61 | 6 | 2 | 7 |
| Black Hammer township, Houston County.... | 2 | 2 | 0 | 0 | 0 | 0 | 238 | 3 | 0 | 6 | 0 | 0 |
| Blackhoof township, Carlton County..... | 24 | 1 | 20 | 4 | 1 | 0 | 856 | 5 | 45 | 11 | 1 | 0 |
| Black River township, Pennington County.... | 1 | 0 | 0 | 1 | 0 | 0 | 75 | 0 | 0 | 1 | 0 | 7 |
| Blaine city..... | 1,432 | 527 | 453 | 551 | 40 | 192 | 49,477 | 2,659 | 758 | 5,019 | 54 | 865 |
| Anoka County (part)..... | 1,432 | 527 | 453 | 551 | 40 | 192 | 49,477 | 2,659 | 758 | 5,019 | 54 | 865 |
| Ramsey County (part)..... | 0 | 0 | 0 | 0 | 0 | 0 | 0 | 0 | 0 | 0 | 0 | 0 |
| Blakeley township, Scott County..... | 3 | 2 | 1 | 2 | 0 | 1 | 414 | 3 | 1 | 4 | 0 | 1 |
| Blind Lake township, Cass County..... | 10 | 0 | 8 | 2 | 0 | 0 | 78 | 0 | 12 | 2 | 0 | 0 |
| Blomkest city, Kandiyohi County..... | 1 | 0 | 5 | 0 | 0 | 4 | 151 | 0 | 5 | 1 | 0 | 5 |
| Bloom township, Nobles County..... | 0 | 0 | 0 | 0 | 0 | 0 | 156 | 0 | 0 | 0 | 0 | 2 |
| Bloomer township, Marshall County..... | 0 | 0 | 0 | 0 | 0 | 0 | 89 | 0 | 0 | 0 | 0 | 0 |
| Bloomfield township, Fillmore County..... | 4 | 2 | 4 | 2 | 0 | 0 | 348 | 2 | 4 | 5 | 0 | 0 |
| Blooming Grove township, Waseca County.. | 3 | 0 | 0 | 3 | 0 | 0 | 521 | 0 | 0 | 5 | 1 | 1 |
| Blooming Prairie city..... | 23 | 8 | 11 | 2 | 0 | 6 | 1,962 | 15 | 16 | 10 | 0 | 18 |
| Dodge County (part)..... | 0 | 0 | 0 | 0 | 0 | 0 | 0 | 0 | 0 | 0 | 0 | 0 |
| Steele County (part)..... | 23 | 8 | 11 | 2 | 0 | 6 | 1,962 | 15 | 16 | 10 | 0 | 18 |
| Blooming Prairie township, Steele County.... | 1 | 0 | 0 | 0 | 0 | 1 | 429 | 0 | 0 | 0 | 0 | 2 |
| Bloomington city, Hennepin County..... | 2,274 | 1,365 | 616 | 703 | 97 | 397 | 68,361 | 7,322 | 945 | 5,563 | 141 | 3,424 |
| Blowers township, Otter Tail County..... | 0 | 0 | 0 | 0 | 0 | 0 | 319 | 0 | 1 | 0 | 0 | 1 |
| Blueberry township, Wadena County..... | 1 | 0 | 0 | 0 | 0 | 1 | 712 | 1 | 4 | 2 | 0 | 3 |
| Blue Earth city, Faribault County..... | 27 | 13 | 7 | 3 | 8 | 4 | 3,247 | 18 | 28 | 10 | 8 | 73 |
| Blue Earth City township, Faribault County... | 0 | 0 | 0 | 0 | 0 | 0 | 378 | 0 | 0 | 2 | 0 | 7 |
| Blue Hill township, Sherburne County..... | 25 | 9 | 12 | 1 | 2 | 2 | 2,147 | 15 | 18 | 15 | 2 | 5 |
| Blue Mounds township, Pope County..... | 0 | 0 | 0 | 0 | 0 | 0 | 184 | 0 | 0 | 2 | 0 | 0 |

Table 6.

Population for Selected Categories of Race: 2010—Con.

[For information on confidentiality protection, nonsampling error, and definitions, see Selected Appendixes at <www.census.gov/prod/cen2010/cph-1-a.pdf>]

| State County Place and County Subdivision | Race in combination with one or more other races | | | | | | Race alone or in combination with one or more other races | | | | | |
|---|--|---------------------------------|---|-------|--|--------------------|---|---------------------------------|---|--------|--|--------------------|
| | White | Black or African American | American Indian and Alaska Native | Asian | Native Hawaiian and Other Pacific Islander | Some Other Race | White | Black or African American | American Indian and Alaska Native | Asian | Native Hawaiian and Other Pacific Islander | Some Other Race |
| PLACE AND COUNTY SUBDIVISION—Con. | | | | | | | | | | | | |
| Bluffton city, Otter Tail County..... | 5 | 0 | 3 | 0 | 0 | 2 | 204 | 0 | 4 | 1 | 0 | 3 |
| Bluffton township, Otter Tail County..... | 9 | 2 | 1 | 5 | 1 | 0 | 478 | 3 | 1 | 5 | 1 | 0 |
| Bock city, Mille Lacs County..... | 1 | 1 | 1 | 0 | 0 | 0 | 103 | 1 | 1 | 2 | 0 | 1 |
| Bogus Brook township, Mille Lacs County.... | 15 | 6 | 5 | 3 | 0 | 1 | 1,413 | 8 | 9 | 4 | 1 | 1 |
| Bondin township, Murray County..... | 1 | 0 | 0 | 1 | 0 | 0 | 261 | 0 | 0 | 1 | 0 | 7 |
| Boone township, Lake of the Woods County | 1 | 0 | 1 | 0 | 0 | 0 | 31 | 5 | 1 | 0 | 0 | 0 |
| Boon Lake township, Renville County..... | 4 | 1 | 3 | 0 | 0 | 0 | 376 | 1 | 3 | 0 | 0 | 2 |
| Borgholm township, Mille Lacs County..... | 17 | 8 | 6 | 3 | 0 | 2 | 1,702 | 10 | 10 | 9 | 0 | 6 |
| Borup city, Norman County..... | 1 | 0 | 1 | 0 | 0 | 0 | 108 | 0 | 3 | 0 | 0 | 0 |
| Bovey city, Itasca County..... | 24 | 9 | 13 | 6 | 4 | 0 | 778 | 11 | 32 | 9 | 4 | 0 |
| Bowlus city, Morrison County..... | 3 | 0 | 2 | 0 | 1 | 0 | 288 | 1 | 3 | 0 | 1 | 0 |
| Bowstring township, Itasca County..... | 4 | 0 | 4 | 0 | 0 | 0 | 222 | 0 | 10 | 1 | 0 | 1 |
| Bowstring Lake UT, Itasca County..... | 31 | 3 | 36 | 0 | 1 | 4 | 463 | 3 | 731 | 0 | 1 | 6 |
| Boxville township, Marshall County..... | 0 | 0 | 0 | 0 | 0 | 0 | 36 | 0 | 0 | 0 | 0 | 3 |
| Boyd city, Lac qui Parle County..... | 0 | 0 | 0 | 0 | 0 | 0 | 166 | 0 | 0 | 1 | 0 | 8 |
| Boy Lake township, Cass County..... | 11 | 0 | 10 | 1 | 0 | 0 | 139 | 0 | 127 | 1 | 0 | 0 |
| Boy River city, Cass County..... | 0 | 0 | 0 | 0 | 0 | 0 | 47 | 0 | 0 | 0 | 0 | 0 |
| Boy River township, Cass County..... | 2 | 0 | 2 | 0 | 0 | 0 | 75 | 0 | 13 | 0 | 0 | 0 |
| Bradbury township, Mille Lacs County..... | 0 | 0 | 0 | 0 | 0 | 0 | 255 | 0 | 2 | 1 | 0 | 10 |
| Bradford township, Isanti County..... | 39 | 9 | 21 | 8 | 0 | 3 | 3,307 | 31 | 26 | 40 | 5 | 11 |
| Bradford township, Wilkin County..... | 1 | 1 | 0 | 0 | 0 | 0 | 90 | 1 | 0 | 0 | 0 | 1 |
| Braham city..... | 36 | 15 | 11 | 11 | 0 | 1 | 1,770 | 24 | 15 | 19 | 0 | 2 |
| Isanti County (part)..... | 36 | 15 | 11 | 11 | 0 | 1 | 1,770 | 24 | 15 | 19 | 0 | 2 |
| Kanabec County (part)..... | 0 | 0 | 0 | 0 | 0 | 0 | 0 | 0 | 0 | 0 | 0 | 0 |
| Brainerd city, Crow Wing County..... | 387 | 148 | 202 | 56 | 5 | 25 | 13,091 | 310 | 425 | 102 | 8 | 74 |
| Brandon city, Douglas County..... | 0 | 0 | 0 | 0 | 0 | 0 | 485 | 1 | 3 | 0 | 0 | 0 |
| Brandon township, Douglas County..... | 4 | 1 | 2 | 2 | 0 | 1 | 710 | 3 | 2 | 3 | 0 | 1 |
| Brandrup township, Wilkin County..... | 1 | 0 | 1 | 0 | 0 | 0 | 154 | 0 | 1 | 0 | 0 | 4 |
| Brandsvold township, Polk County..... | 1 | 0 | 0 | 0 | 0 | 1 | 242 | 0 | 0 | 2 | 0 | 2 |
| Brandt township, Polk County..... | 1 | 0 | 0 | 1 | 0 | 0 | 50 | 0 | 0 | 1 | 0 | 0 |
| Bray township, Pennington County..... | 0 | 0 | 0 | 0 | 0 | 0 | 64 | 0 | 0 | 0 | 0 | 0 |
| Breckenridge city, Wilkin County..... | 46 | 15 | 22 | 5 | 0 | 6 | 3,306 | 22 | 69 | 19 | 0 | 17 |
| Breckenridge township, Wilkin County..... | 2 | 0 | 2 | 0 | 0 | 0 | 251 | 1 | 5 | 0 | 0 | 0 |
| Breezy Point city, Crow Wing County..... | 11 | 10 | 3 | 2 | 1 | 0 | 2,326 | 16 | 9 | 6 | 1 | 2 |
| Breitung township, St. Louis County..... | 2 | 0 | 2 | 0 | 0 | 0 | 588 | 7 | 7 | 5 | 0 | 0 |
| Bremen township, Pine County..... | 1 | 0 | 1 | 0 | 0 | 0 | 239 | 0 | 2 | 0 | 0 | 0 |
| Brevator township, St. Louis County..... | 26 | 5 | 24 | 2 | 1 | 0 | 993 | 6 | 288 | 7 | 3 | 1 |
| Brewster city, Nobles County..... | 2 | 0 | 2 | 0 | 0 | 0 | 453 | 1 | 8 | 0 | 0 | 13 |
| Bricelyn city, Faribault County..... | 6 | 3 | 2 | 0 | 0 | 5 | 344 | 12 | 7 | 3 | 0 | 7 |
| Bridgewater township, Rice County..... | 16 | 4 | 2 | 12 | 0 | 0 | 1,746 | 8 | 2 | 28 | 0 | 5 |
| Brighton township, Nicollet County..... | 0 | 0 | 0 | 0 | 0 | 0 | 149 | 0 | 0 | 0 | 0 | 0 |
| Brislet township, Polk County..... | 0 | 0 | 0 | 0 | 0 | 0 | 53 | 0 | 0 | 0 | 0 | 0 |
| Bristol township, Fillmore County..... | 0 | 0 | 0 | 0 | 0 | 0 | 391 | 0 | 0 | 0 | 0 | 5 |
| Brockway township, Stearns County..... | 32 | 11 | 5 | 15 | 0 | 2 | 2,664 | 15 | 7 | 42 | 5 | 2 |
| Brookfield township, Renville County..... | 0 | 0 | 0 | 0 | 0 | 0 | 155 | 0 | 0 | 0 | 1 | 0 |
| Brook Lake UT, Beltrami County..... | 13 | 1 | 14 | 0 | 0 | 0 | 157 | 2 | 88 | 0 | 0 | 0 |
| Brooklyn Center city, Hennepin County..... | 1,123 | 882 | 264 | 275 | 25 | 233 | 15,911 | 8,692 | 496 | 4,584 | 45 | 1,849 |
| Brooklyn Park city, Hennepin County..... | 2,283 | 1,764 | 620 | 778 | 106 | 389 | 41,877 | 20,244 | 999 | 12,465 | 148 | 3,152 |
| Brook Park city, Pine County..... | 0 | 0 | 0 | 0 | 0 | 0 | 138 | 1 | 0 | 0 | 0 | 0 |
| Brook Park township, Pine County..... | 6 | 1 | 4 | 1 | 0 | 0 | 512 | 2 | 5 | 6 | 0 | 3 |
| Brooks city, Red Lake County..... | 2 | 0 | 2 | 0 | 0 | 0 | 138 | 0 | 3 | 2 | 0 | 0 |
| Brookston city, St. Louis County..... | 5 | 0 | 5 | 0 | 0 | 0 | 110 | 10 | 26 | 0 | 0 | 0 |
| Brookville township, Redwood County..... | 0 | 0 | 0 | 0 | 0 | 0 | 224 | 0 | 0 | 0 | 0 | 0 |
| Brooten city..... | 4 | 0 | 4 | 0 | 0 | 0 | 737 | 2 | 5 | 1 | 0 | 2 |
| Pope County (part)..... | 0 | 0 | 0 | 0 | 0 | 0 | 0 | 0 | 0 | 0 | 0 | 0 |
| Stearns County (part)..... | 4 | 0 | 4 | 0 | 0 | 0 | 737 | 2 | 5 | 1 | 0 | 2 |
| Browerville city, Todd County..... | 10 | 8 | 7 | 0 | 0 | 0 | 763 | 13 | 10 | 4 | 0 | 14 |
| Browns Creek township, Red Lake County... | 1 | 1 | 0 | 0 | 0 | 0 | 48 | 1 | 0 | 0 | 0 | 0 |
| Brownsdale city, Mower County..... | 3 | 1 | 3 | 0 | 0 | 0 | 666 | 2 | 3 | 0 | 0 | 9 |
| Browns Valley township, Big Stone County.. | 0 | 0 | 0 | 0 | 0 | 0 | 357 | 0 | 1 | 0 | 0 | 0 |
| Browns Valley city, Traverse County..... | 13 | 0 | 12 | 3 | 1 | 0 | 456 | 0 | 138 | 6 | 1 | 3 |
| Brownsville city, Houston County..... | 3 | 3 | 1 | 3 | 0 | 0 | 465 | 3 | 1 | 3 | 0 | 0 |
| Brownsville township, Houston County..... | 4 | 3 | 1 | 0 | 0 | 0 | 444 | 4 | 1 | 0 | 0 | 0 |
| Brownston city, McLeod County..... | 4 | 1 | 2 | 0 | 0 | 1 | 743 | 2 | 4 | 6 | 1 | 10 |
| Bruce township, Todd County..... | 2 | 0 | 0 | 0 | 0 | 2 | 584 | 0 | 0 | 1 | 0 | 2 |
| Bruno city, Pine County..... | 2 | 0 | 2 | 0 | 0 | 0 | 96 | 1 | 7 | 0 | 0 | 0 |
| Bruno township, Pine County..... | 4 | 0 | 4 | 0 | 0 | 0 | 183 | 1 | 4 | 0 | 0 | 0 |
| Brunswick township, Kanabec County..... | 24 | 5 | 11 | 5 | 0 | 3 | 1,320 | 6 | 14 | 12 | 0 | 5 |
| Brush Creek township, Faribault County..... | 2 | 0 | 2 | 0 | 0 | 0 | 217 | 0 | 6 | 4 | 0 | 0 |
| Buckman city, Morrison County..... | 0 | 0 | 0 | 0 | 0 | 0 | 267 | 3 | 0 | 0 | 0 | 0 |

Table 6.

Population for Selected Categories of Race: 2010—Con.

[For information on confidentiality protection, nonsampling error, and definitions, see Selected Appendixes at <www.census.gov/prod/cen2010/cph-1-a.pdf>]

| State County Place and County Subdivision | Race in combination with one or more other races | | | | | | Race alone or in combination with one or more other races | | | | | |
|--|--|---------------------------------|---|-------|--|--------------------|---|---------------------------------|---|-------|--|--------------------|
| | White | Black or African American | American Indian and Alaska Native | Asian | Native Hawaiian and Other Pacific Islander | Some Other Race | White | Black or African American | American Indian and Alaska Native | Asian | Native Hawaiian and Other Pacific Islander | Some Other Race |
| PLACE AND COUNTY SUBDIVISION—Con. | | | | | | | | | | | | |
| Buckman township, Morrison County..... | 10 | 0 | 6 | 4 | 0 | 0 | 713 | 4 | 6 | 12 | 0 | 8 |
| Buffalo city, Wright County..... | 288 | 138 | 84 | 60 | 3 | 45 | 14,982 | 258 | 164 | 198 | 9 | 155 |
| Buffalo township, Wright County..... | 8 | 3 | 5 | 0 | 0 | 0 | 1,786 | 6 | 5 | 8 | 1 | 6 |
| Buffalo Lake city, Renville County..... | 13 | 2 | 0 | 12 | 0 | 1 | 696 | 4 | 2 | 18 | 0 | 28 |
| Buh township, Morrison County..... | 4 | 0 | 1 | 3 | 0 | 0 | 509 | 1 | 1 | 5 | 0 | 8 |
| Buhl city, St. Louis County..... | 20 | 3 | 13 | 7 | 0 | 0 | 957 | 20 | 34 | 11 | 0 | 0 |
| Bullard township, Wadena County..... | 5 | 1 | 4 | 0 | 0 | 0 | 217 | 2 | 5 | 0 | 0 | 0 |
| Bull Moose township, Cass County..... | 3 | 2 | 1 | 0 | 0 | 0 | 133 | 2 | 1 | 0 | 0 | 0 |
| Bungo township, Cass County..... | 3 | 0 | 0 | 3 | 0 | 0 | 188 | 0 | 0 | 3 | 0 | 0 |
| Burbank township, Kandiyohi County..... | 3 | 0 | 1 | 2 | 0 | 0 | 564 | 0 | 1 | 4 | 0 | 0 |
| Burke township, Pipestone County..... | 2 | 0 | 1 | 1 | 0 | 0 | 203 | 0 | 1 | 3 | 0 | 4 |
| Burleene township, Todd County..... | 0 | 0 | 0 | 0 | 0 | 0 | 345 | 0 | 0 | 0 | 0 | 0 |
| Burlington township, Becker County..... | 43 | 6 | 33 | 0 | 0 | 4 | 1,511 | 10 | 52 | 5 | 1 | 9 |
| Burnhamville township, Todd County..... | 8 | 0 | 2 | 3 | 0 | 3 | 753 | 0 | 5 | 4 | 0 | 5 |
| Burnstown township, Brown County..... | 0 | 0 | 0 | 0 | 0 | 0 | 267 | 1 | 0 | 0 | 0 | 0 |
| Burnsville city, Dakota County..... | 1,888 | 1,058 | 461 | 567 | 92 | 432 | 48,619 | 7,104 | 676 | 3,610 | 144 | 2,517 |
| Burton township, Yellow Medicine County.... | 0 | 0 | 0 | 0 | 0 | 0 | 148 | 0 | 0 | 0 | 0 | 0 |
| Burtrum city, Todd County..... | 1 | 2 | 0 | 0 | 0 | 1 | 143 | 2 | 0 | 0 | 0 | 1 |
| Buse township, Otter Tail County..... | 7 | 3 | 2 | 1 | 2 | 0 | 487 | 5 | 2 | 3 | 2 | 0 |
| Butler township, Otter Tail County..... | 5 | 0 | 4 | 0 | 0 | 1 | 282 | 0 | 4 | 0 | 0 | 2 |
| Butterfield city, Watonwan County..... | 4 | 0 | 1 | 6 | 4 | 3 | 430 | 5 | 2 | 49 | 6 | 103 |
| Butterfield township, Watonwan County..... | 0 | 0 | 0 | 0 | 0 | 0 | 206 | 0 | 0 | 0 | 0 | 7 |
| Butternut Valley township, Blue Earth County..... | 1 | 0 | 0 | 0 | 0 | 1 | 317 | 1 | 0 | 2 | 0 | 6 |
| Buzzell township, Beltrami County..... | 5 | 0 | 3 | 0 | 0 | 2 | 299 | 3 | 9 | 0 | 0 | 4 |
| Byglund township, Polk County..... | 4 | 0 | 0 | 0 | 0 | 4 | 269 | 1 | 2 | 0 | 0 | 4 |
| Byron township, Cass County..... | 0 | 0 | 0 | 0 | 0 | 0 | 138 | 0 | 6 | 0 | 0 | 0 |
| Byron city, Olmsted County..... | 65 | 33 | 10 | 22 | 6 | 4 | 4,791 | 68 | 14 | 71 | 12 | 29 |
| Byron township, Waseca County..... | 0 | 0 | 0 | 0 | 0 | 0 | 230 | 0 | 0 | 0 | 0 | 0 |
| Cairo township, Renville County..... | 4 | 0 | 0 | 0 | 0 | 4 | 221 | 0 | 0 | 4 | 1 | 10 |
| Caledonia city, Houston County..... | 22 | 11 | 5 | 5 | 2 | 1 | 2,797 | 49 | 15 | 24 | 2 | 4 |
| Caledonia township, Houston County..... | 5 | 4 | 1 | 0 | 0 | 0 | 640 | 4 | 1 | 1 | 0 | 0 |
| Callaway city, Becker County..... | 29 | 1 | 28 | 0 | 0 | 0 | 148 | 3 | 112 | 0 | 0 | 0 |
| Callaway township, Becker County..... | 13 | 0 | 11 | 2 | 0 | 0 | 217 | 2 | 79 | 2 | 0 | 0 |
| Calumet city, Itasca County..... | 6 | 1 | 4 | 1 | 0 | 0 | 358 | 2 | 12 | 1 | 0 | 0 |
| Cambria township, Blue Earth County..... | 4 | 2 | 2 | 0 | 0 | 0 | 258 | 3 | 2 | 1 | 0 | 0 |
| Cambridge city, Isanti County..... | 169 | 66 | 83 | 39 | 0 | 3 | 7,836 | 147 | 123 | 152 | 2 | 40 |
| Cambridge township, Isanti County..... | 8 | 4 | 9 | 2 | 0 | 0 | 2,322 | 13 | 24 | 24 | 4 | 4 |
| Camden township, Carver County..... | 1 | 0 | 0 | 1 | 0 | 0 | 909 | 4 | 2 | 8 | 0 | 0 |
| Cameron township, Murray County..... | 1 | 0 | 0 | 1 | 0 | 0 | 135 | 0 | 0 | 1 | 0 | 2 |
| Camp township, Renville County..... | 6 | 0 | 4 | 2 | 0 | 0 | 179 | 0 | 4 | 2 | 0 | 7 |
| Camp 5 township, St. Louis County..... | 0 | 0 | 0 | 0 | 0 | 0 | 33 | 0 | 2 | 0 | 0 | 0 |
| Campbell city, Wilkin County..... | 0 | 0 | 0 | 0 | 0 | 0 | 156 | 1 | 1 | 0 | 0 | 0 |
| Campbell township, Wilkin County..... | 0 | 0 | 0 | 0 | 0 | 0 | 50 | 0 | 0 | 0 | 0 | 7 |
| Camp Lake township, Swift County..... | 0 | 0 | 0 | 0 | 0 | 0 | 211 | 0 | 2 | 0 | 0 | 0 |
| Camp Release township, Lac qui Parle County..... | 0 | 0 | 0 | 0 | 0 | 0 | 314 | 0 | 0 | 1 | 0 | 0 |
| Canby city, Yellow Medicine County..... | 12 | 9 | 1 | 1 | 1 | 0 | 1,769 | 14 | 2 | 7 | 1 | 14 |
| Candor township, Otter Tail County..... | 11 | 0 | 9 | 0 | 0 | 2 | 555 | 0 | 13 | 1 | 0 | 3 |
| Canisteo township, Dodge County..... | 6 | 0 | 3 | 3 | 1 | 0 | 645 | 0 | 5 | 6 | 1 | 4 |
| Cannon township, Kittson County..... | 0 | 0 | 0 | 0 | 0 | 0 | 20 | 0 | 0 | 0 | 0 | 0 |
| Cannon City township, Rice County..... | 2 | 0 | 1 | 1 | 0 | 0 | 1,201 | 0 | 6 | 6 | 0 | 4 |
| Cannon Falls city, Goodhue County..... | 51 | 24 | 11 | 16 | 11 | 14 | 3,984 | 42 | 32 | 35 | 12 | 45 |
| Cannon Falls township, Goodhue County..... | 16 | 1 | 10 | 5 | 1 | 1 | 1,051 | 3 | 16 | 13 | 1 | 3 |
| Canosia township, St. Louis County..... | 28 | 10 | 10 | 12 | 0 | 0 | 2,114 | 24 | 33 | 16 | 0 | 3 |
| Canton city, Fillmore County..... | 1 | 1 | 0 | 0 | 0 | 0 | 346 | 1 | 0 | 0 | 0 | 0 |
| Canton township, Fillmore County..... | 1 | 0 | 0 | 0 | 0 | 1 | 697 | 0 | 0 | 21 | 0 | 7 |
| Caribou township, Kittson County..... | 1 | 0 | 0 | 1 | 0 | 0 | 41 | 7 | 0 | 1 | 0 | 0 |
| Carimona township, Fillmore County..... | 1 | 1 | 0 | 0 | 0 | 0 | 292 | 1 | 0 | 1 | 0 | 3 |
| Carlisle township, Otter Tail County..... | 2 | 1 | 1 | 0 | 0 | 0 | 154 | 2 | 2 | 0 | 0 | 0 |
| Carlos city, Douglas County..... | 1 | 0 | 0 | 0 | 0 | 1 | 498 | 4 | 0 | 0 | 0 | 1 |
| Carlos township, Douglas County..... | 8 | 2 | 2 | 3 | 1 | 0 | 2,019 | 8 | 6 | 14 | 2 | 7 |
| Carlson township, Freeborn County..... | 5 | 2 | 0 | 3 | 0 | 0 | 302 | 5 | 0 | 3 | 0 | 0 |
| Carlton city, Carlton County..... | 21 | 2 | 16 | 4 | 1 | 0 | 814 | 6 | 53 | 7 | 1 | 4 |
| Carpenter township, Itasca County..... | 2 | 1 | 1 | 0 | 0 | 0 | 179 | 1 | 1 | 0 | 0 | 0 |
| Carrollton township, Fillmore County..... | 1 | 0 | 0 | 1 | 0 | 0 | 314 | 0 | 0 | 1 | 0 | 0 |
| Carson township, Cottonwood County..... | 2 | 0 | 0 | 0 | 1 | 1 | 280 | 0 | 0 | 0 | 1 | 1 |
| Carsonville township, Becker County..... | 4 | 1 | 5 | 0 | 0 | 0 | 197 | 1 | 25 | 2 | 0 | 0 |
| Carver city, Carver County..... | 71 | 24 | 20 | 44 | 4 | 12 | 3,415 | 62 | 27 | 279 | 4 | 28 |
| Cascade township, Olmsted County..... | 26 | 1 | 5 | 17 | 1 | 4 | 2,600 | 16 | 8 | 189 | 3 | 27 |
| Cashel township, Swift County..... | 1 | 0 | 0 | 0 | 1 | 0 | 150 | 0 | 0 | 0 | 1 | 24 |

Table 6.

Population for Selected Categories of Race: 2010—Con.

[For information on confidentiality protection, nonsampling error, and definitions, see Selected Appendixes at <www.census.gov/prod/cen2010/cph-1-a.pdf>]

| State County Place and County Subdivision | Race in combination with one or more other races | | | | | | Race alone or in combination with one or more other races | | | | | |
|---|--|---------------------------------|---|-------|--|--------------------|---|---------------------------------|---|-------|--|--------------------|
| | White | Black or African American | American Indian and Alaska Native | Asian | Native Hawaiian and Other Pacific Islander | Some Other Race | White | Black or African American | American Indian and Alaska Native | Asian | Native Hawaiian and Other Pacific Islander | Some Other Race |
| PLACE AND COUNTY SUBDIVISION—Con. | | | | | | | | | | | | |
| Cass Lake city, Cass County..... | 34 | 15 | 45 | 4 | 0 | 6 | 221 | 17 | 568 | 10 | 0 | 7 |
| Castle Rock township, Dakota County..... | 7 | 4 | 2 | 3 | 0 | 0 | 1,303 | 14 | 11 | 16 | 0 | 7 |
| Cedar township, Marshall County..... | 0 | 0 | 0 | 0 | 0 | 0 | 86 | 0 | 0 | 0 | 0 | 0 |
| Cedar township, Martin County..... | 1 | 1 | 0 | 0 | 0 | 0 | 222 | 1 | 0 | 1 | 0 | 0 |
| Cedarbend township, Roseau County..... | 6 | 1 | 7 | 0 | 0 | 0 | 216 | 1 | 11 | 0 | 0 | 0 |
| Cedar Lake township, Scott County..... | 40 | 5 | 8 | 21 | 0 | 6 | 2,734 | 12 | 17 | 40 | 0 | 16 |
| Cedar Mills city, Meeker County..... | 2 | 0 | 0 | 2 | 0 | 0 | 44 | 0 | 0 | 3 | 0 | 0 |
| Cedar Mills township, Meeker County..... | 0 | 0 | 0 | 0 | 0 | 0 | 454 | 0 | 2 | 0 | 0 | 4 |
| Cedar Valley township, St. Louis County..... | 2 | 0 | 2 | 0 | 0 | 0 | 192 | 0 | 5 | 0 | 0 | 0 |
| Center township, Crow Wing County..... | 11 | 2 | 2 | 0 | 0 | 7 | 905 | 3 | 4 | 1 | 0 | 8 |
| Center City city, Chisago County..... | 4 | 3 | 1 | 0 | 0 | 0 | 618 | 6 | 5 | 2 | 0 | 1 |
| Center Creek township, Martin County..... | 0 | 0 | 0 | 0 | 0 | 0 | 214 | 0 | 0 | 0 | 0 | 3 |
| Centerville city, Anoka County..... | 56 | 14 | 27 | 33 | 0 | 13 | 3,633 | 25 | 42 | 137 | 0 | 29 |
| Ceresco township, Blue Earth County..... | 4 | 1 | 4 | 0 | 0 | 1 | 227 | 5 | 6 | 5 | 0 | 1 |
| Cerro Gordo township, Lac qui Parle County | 5 | 3 | 2 | 0 | 0 | 0 | 190 | 7 | 3 | 2 | 0 | 0 |
| Ceylon city, Martin County..... | 2 | 0 | 1 | 3 | 0 | 2 | 360 | 0 | 2 | 3 | 0 | 8 |
| Champion township, Wilkin County..... | 0 | 0 | 0 | 0 | 0 | 0 | 53 | 0 | 0 | 0 | 0 | 0 |
| Champlin city, Hennepin County..... | 462 | 234 | 126 | 157 | 19 | 49 | 21,013 | 1,343 | 216 | 871 | 26 | 161 |
| Chanarambie township, Murray County..... | 0 | 0 | 0 | 0 | 0 | 0 | 196 | 3 | 0 | 1 | 0 | 6 |
| Chandler city, Murray County..... | 2 | 0 | 0 | 2 | 0 | 0 | 242 | 2 | 0 | 2 | 0 | 26 |
| Chanhasen city..... | 326 | 107 | 63 | 181 | 3 | 53 | 21,561 | 361 | 87 | 1,068 | 5 | 251 |
| Carver County (part)..... | 326 | 107 | 63 | 181 | 3 | 53 | 21,561 | 361 | 87 | 1,068 | 5 | 251 |
| Hennepin County (part)..... | 0 | 0 | 0 | 0 | 0 | 0 | 0 | 0 | 0 | 0 | 0 | 0 |
| Charlestown township, Redwood County..... | 0 | 0 | 0 | 0 | 0 | 0 | 198 | 0 | 0 | 10 | 0 | 0 |
| Chaska city, Carver County..... | 432 | 182 | 97 | 155 | 10 | 79 | 21,363 | 772 | 194 | 1,026 | 17 | 887 |
| Chatfield city..... | 26 | 6 | 4 | 17 | 1 | 2 | 2,752 | 7 | 8 | 25 | 1 | 14 |
| Fillmore County (part)..... | 12 | 4 | 2 | 6 | 0 | 0 | 1,564 | 5 | 3 | 8 | 0 | 5 |
| Olmsted County (part)..... | 14 | 2 | 2 | 11 | 1 | 2 | 1,188 | 2 | 5 | 17 | 1 | 9 |
| Chatfield township, Fillmore County..... | 5 | 1 | 0 | 0 | 0 | 5 | 531 | 1 | 0 | 0 | 0 | 5 |
| Chatham township, Wright County..... | 5 | 4 | 1 | 0 | 0 | 0 | 1,295 | 5 | 2 | 3 | 0 | 2 |
| Chengwatana township, Pine County..... | 22 | 9 | 11 | 10 | 4 | 2 | 954 | 16 | 25 | 11 | 4 | 10 |
| Cherry township, St. Louis County..... | 14 | 5 | 4 | 2 | 0 | 4 | 852 | 6 | 6 | 6 | 0 | 5 |
| Cherry Grove township, Goodhue County.... | 1 | 0 | 1 | 0 | 0 | 0 | 385 | 0 | 1 | 2 | 0 | 10 |
| Chester township, Polk County..... | 0 | 0 | 0 | 0 | 0 | 0 | 75 | 0 | 0 | 0 | 0 | 0 |
| Chester township, Wabasha County..... | 5 | 0 | 1 | 3 | 0 | 1 | 450 | 0 | 1 | 5 | 0 | 4 |
| Chickamaw Beach city, Cass County..... | 0 | 0 | 0 | 0 | 0 | 0 | 114 | 0 | 0 | 0 | 0 | 0 |
| Chief township, Mahnommen County..... | 13 | 4 | 13 | 0 | 0 | 0 | 86 | 4 | 22 | 0 | 0 | 0 |
| Chilgren township, Lake of the Woods County..... | 1 | 0 | 0 | 1 | 0 | 0 | 182 | 0 | 0 | 1 | 0 | 0 |
| Chippewa Falls township, Pope County..... | 0 | 0 | 0 | 0 | 0 | 0 | 226 | 0 | 2 | 0 | 0 | 0 |
| Chisago City city, Chisago County..... | 56 | 16 | 23 | 11 | 3 | 5 | 4,861 | 46 | 47 | 43 | 9 | 19 |
| Chisago Lake township, Chisago County..... | 50 | 7 | 16 | 19 | 0 | 13 | 4,574 | 11 | 30 | 71 | 0 | 24 |
| Chisholm city, St. Louis County..... | 104 | 36 | 59 | 25 | 3 | 2 | 4,855 | 78 | 112 | 38 | 3 | 8 |
| Chokio city, Stevens County..... | 1 | 0 | 1 | 0 | 0 | 0 | 397 | 0 | 1 | 1 | 0 | 2 |
| Christiania township, Jackson County..... | 2 | 0 | 0 | 2 | 0 | 0 | 244 | 0 | 0 | 3 | 0 | 4 |
| Circle Pines city, Anoka County..... | 97 | 40 | 35 | 32 | 0 | 13 | 4,621 | 127 | 57 | 191 | 0 | 34 |
| Clara City city, Chippewa County..... | 13 | 7 | 5 | 2 | 0 | 2 | 1,331 | 14 | 6 | 4 | 0 | 21 |
| Claremont city, Dodge County..... | 7 | 3 | 3 | 2 | 0 | 1 | 517 | 4 | 3 | 4 | 0 | 29 |
| Claremont township, Dodge County..... | 1 | 0 | 0 | 0 | 0 | 1 | 445 | 0 | 0 | 10 | 0 | 7 |
| Clarissa city, Todd County..... | 8 | 5 | 7 | 0 | 0 | 1 | 677 | 8 | 7 | 1 | 0 | 1 |
| Clark township, Aitkin County..... | 0 | 0 | 0 | 0 | 0 | 0 | 153 | 0 | 13 | 1 | 0 | 2 |
| Clark township, Faribault County..... | 4 | 0 | 0 | 0 | 0 | 4 | 244 | 0 | 1 | 1 | 0 | 12 |
| Clarkfield city, Yellow Medicine County..... | 3 | 1 | 3 | 0 | 0 | 0 | 828 | 3 | 9 | 1 | 0 | 26 |
| Clarks Grove city, Freeborn County..... | 15 | 2 | 1 | 8 | 0 | 6 | 678 | 6 | 4 | 11 | 0 | 23 |
| Clay township, Hubbard County..... | 0 | 0 | 0 | 0 | 0 | 0 | 69 | 0 | 0 | 0 | 0 | 0 |
| Clayton township, Mower County..... | 3 | 3 | 0 | 0 | 0 | 0 | 157 | 3 | 0 | 0 | 0 | 1 |
| Clearbrook city, Clearwater County..... | 8 | 0 | 5 | 0 | 0 | 3 | 498 | 0 | 25 | 0 | 0 | 3 |
| Clear Creek UT, Carlton County..... | 2 | 0 | 2 | 0 | 0 | 0 | 157 | 3 | 2 | 0 | 0 | 0 |
| Clear Lake city, Sherburne County..... | 5 | 2 | 2 | 2 | 0 | 0 | 541 | 2 | 4 | 3 | 0 | 1 |
| Clear Lake township, Sherburne County..... | 7 | 4 | 2 | 1 | 0 | 0 | 1,526 | 6 | 4 | 9 | 0 | 1 |
| Clearwater city..... | 21 | 5 | 7 | 8 | 0 | 2 | 1,691 | 28 | 16 | 14 | 0 | 8 |
| Stearns County (part)..... | 0 | 0 | 0 | 0 | 0 | 0 | 0 | 0 | 0 | 0 | 0 | 0 |
| Wright County (part)..... | 21 | 5 | 7 | 8 | 0 | 2 | 1,691 | 28 | 16 | 14 | 0 | 8 |
| Clearwater township, Wright County..... | 4 | 1 | 1 | 0 | 0 | 2 | 1,297 | 1 | 5 | 2 | 0 | 5 |
| Clements city, Redwood County..... | 4 | 0 | 4 | 0 | 0 | 0 | 145 | 0 | 4 | 8 | 0 | 0 |
| Cleveland city, Le Sueur County..... | 1 | 0 | 0 | 0 | 0 | 1 | 711 | 0 | 0 | 1 | 0 | 8 |
| Cleveland township, Le Sueur County..... | 5 | 0 | 2 | 2 | 2 | 1 | 653 | 0 | 2 | 7 | 2 | 1 |
| Clifton township, Lyon County..... | 1 | 1 | 0 | 0 | 0 | 0 | 239 | 1 | 0 | 10 | 0 | 0 |
| Clifton township, Traverse County..... | 0 | 0 | 0 | 0 | 0 | 0 | 75 | 0 | 0 | 0 | 0 | 0 |
| Climax city, Polk County..... | 5 | 4 | 1 | 0 | 0 | 0 | 257 | 9 | 3 | 0 | 0 | 3 |

Table 6.

Population for Selected Categories of Race: 2010—Con.

[For information on confidentiality protection, nonsampling error, and definitions, see Selected Appendixes at <www.census.gov/prod/cen2010/cph-1-a.pdf>]

| State County Place and County Subdivision | Race in combination with one or more other races | | | | | | Race alone or in combination with one or more other races | | | | | |
|---|--|---------------------------------|---|-------|--|--------------------|---|---------------------------------|---|-------|--|--------------------|
| | White | Black or African American | American Indian and Alaska Native | Asian | Native Hawaiian and Other Pacific Islander | Some Other Race | White | Black or African American | American Indian and Alaska Native | Asian | Native Hawaiian and Other Pacific Islander | Some Other Race |
| PLACE AND COUNTY SUBDIVISION—Con. | | | | | | | | | | | | |
| Clinton city, Big Stone County..... | 0 | 0 | 0 | 0 | 0 | 0 | 447 | 0 | 0 | 0 | 0 | 2 |
| Clinton township, Rock County..... | 1 | 1 | 0 | 0 | 0 | 0 | 275 | 3 | 0 | 0 | 0 | 0 |
| Clinton township, St. Louis County..... | 16 | 3 | 8 | 6 | 0 | 0 | 992 | 16 | 14 | 10 | 0 | 0 |
| Clinton Falls township, Steele County..... | 2 | 0 | 0 | 0 | 0 | 2 | 342 | 0 | 0 | 8 | 0 | 3 |
| Clitherall city, Otter Tail County..... | 1 | 0 | 1 | 0 | 0 | 0 | 111 | 1 | 1 | 0 | 0 | 0 |
| Clitherall township, Otter Tail County..... | 3 | 0 | 2 | 0 | 1 | 0 | 444 | 0 | 13 | 0 | 1 | 0 |
| Clontarf city, Swift County..... | 0 | 0 | 0 | 0 | 0 | 0 | 163 | 0 | 0 | 1 | 0 | 0 |
| Clontarf township, Swift County..... | 2 | 2 | 0 | 0 | 0 | 0 | 85 | 2 | 0 | 1 | 0 | 0 |
| Cloquet city, Carlton County..... | 408 | 82 | 345 | 43 | 13 | 21 | 10,641 | 135 | 1,649 | 109 | 15 | 39 |
| Clover township, Clearwater County..... | 2 | 0 | 2 | 0 | 0 | 0 | 113 | 0 | 2 | 0 | 0 | 0 |
| Clover township, Hubbard County..... | 5 | 2 | 5 | 0 | 0 | 0 | 153 | 3 | 5 | 0 | 0 | 0 |
| Clover township, Mahanomen County..... | 10 | 0 | 10 | 0 | 0 | 0 | 39 | 1 | 91 | 0 | 0 | 0 |
| Clover township, Pine County..... | 4 | 4 | 0 | 0 | 0 | 0 | 385 | 7 | 15 | 4 | 1 | 2 |
| Cloverleaf township, Pennington County..... | 0 | 0 | 0 | 0 | 0 | 0 | 84 | 0 | 0 | 0 | 0 | 0 |
| Clow township, Kittson County..... | 0 | 0 | 0 | 0 | 0 | 0 | 46 | 0 | 0 | 0 | 0 | 0 |
| Coates city, Dakota County..... | 2 | 2 | 0 | 0 | 0 | 0 | 157 | 2 | 0 | 4 | 0 | 0 |
| Cobden city, Brown County..... | 2 | 0 | 2 | 0 | 0 | 0 | 35 | 0 | 3 | 0 | 0 | 0 |
| Cohasset city, Itasca County..... | 66 | 8 | 59 | 3 | 0 | 2 | 2,626 | 12 | 114 | 13 | 0 | 4 |
| Cokato city, Wright County..... | 37 | 16 | 11 | 7 | 0 | 5 | 2,597 | 24 | 24 | 20 | 1 | 66 |
| Cokato township, Wright County..... | 20 | 5 | 4 | 3 | 0 | 9 | 1,287 | 8 | 18 | 4 | 0 | 15 |
| Cold Spring city, Stearns County..... | 42 | 20 | 10 | 14 | 0 | 4 | 3,835 | 29 | 19 | 24 | 6 | 160 |
| Coleraine city, Itasca County..... | 44 | 11 | 35 | 7 | 0 | 2 | 1,923 | 19 | 64 | 10 | 0 | 5 |
| Colfax township, Kandiyohi County..... | 1 | 0 | 1 | 0 | 0 | 0 | 545 | 1 | 1 | 1 | 0 | 0 |
| Collegeville township, Stearns County..... | 25 | 9 | 2 | 11 | 0 | 3 | 3,086 | 70 | 9 | 175 | 0 | 28 |
| Collins township, McLeod County..... | 6 | 0 | 0 | 6 | 0 | 3 | 471 | 0 | 2 | 6 | 0 | 3 |
| Collinwood township, Meeker County..... | 9 | 4 | 3 | 1 | 1 | 0 | 1,102 | 9 | 4 | 4 | 1 | 2 |
| Cologne city, Carver County..... | 24 | 7 | 3 | 15 | 0 | 0 | 1,465 | 21 | 3 | 33 | 0 | 22 |
| Columbia township, Polk County..... | 8 | 2 | 6 | 0 | 0 | 0 | 457 | 3 | 18 | 0 | 0 | 0 |
| Columbia Heights city, Anoka County..... | 717 | 443 | 281 | 153 | 25 | 142 | 14,305 | 3,072 | 579 | 1,083 | 39 | 1,348 |
| Columbus city, Anoka County..... | 42 | 13 | 15 | 18 | 0 | 12 | 3,707 | 39 | 40 | 157 | 3 | 20 |
| Colvin township, St. Louis County..... | 3 | 2 | 1 | 0 | 0 | 0 | 314 | 2 | 4 | 0 | 0 | 0 |
| Comfort township, Kanabec County..... | 4 | 1 | 1 | 2 | 0 | 0 | 1,071 | 1 | 2 | 7 | 0 | 1 |
| Comfrey city..... | 9 | 1 | 3 | 0 | 0 | 9 | 380 | 2 | 3 | 0 | 0 | 9 |
| Brown County (part)..... | 9 | 1 | 3 | 0 | 0 | 9 | 364 | 2 | 3 | 0 | 0 | 9 |
| Cottonwood County (part)..... | 0 | 0 | 0 | 0 | 0 | 0 | 16 | 0 | 0 | 0 | 0 | 0 |
| Como township, Marshall County..... | 0 | 0 | 0 | 0 | 0 | 0 | 39 | 0 | 0 | 0 | 0 | 0 |
| Compton township, Otter Tail County..... | 2 | 1 | 1 | 0 | 0 | 0 | 794 | 6 | 1 | 0 | 0 | 2 |
| Comstock city, Clay County..... | 0 | 0 | 0 | 0 | 0 | 0 | 93 | 0 | 0 | 0 | 0 | 0 |
| Comstock township, Marshall County..... | 0 | 0 | 0 | 0 | 0 | 0 | 105 | 0 | 0 | 0 | 0 | 0 |
| Concord township, Dodge County..... | 7 | 0 | 6 | 1 | 0 | 0 | 559 | 3 | 7 | 2 | 0 | 10 |
| Conger city, Freeborn County..... | 3 | 0 | 3 | 0 | 0 | 0 | 145 | 0 | 3 | 1 | 0 | 0 |
| Connelly township, Wilkin County..... | 2 | 1 | 1 | 0 | 0 | 0 | 116 | 1 | 1 | 0 | 0 | 0 |
| Cook city, St. Louis County..... | 14 | 5 | 8 | 1 | 0 | 2 | 542 | 6 | 36 | 1 | 1 | 4 |
| Coon Creek township, Lyon County..... | 0 | 0 | 0 | 0 | 0 | 0 | 243 | 0 | 0 | 0 | 0 | 1 |
| Coon Rapids city, Anoka County..... | 1,738 | 897 | 574 | 484 | 48 | 244 | 54,585 | 4,281 | 1,012 | 2,641 | 64 | 966 |
| Copley township, Clearwater County..... | 28 | 4 | 22 | 5 | 0 | 0 | 827 | 9 | 52 | 13 | 0 | 1 |
| Corcoran city, Hennepin County..... | 41 | 17 | 25 | 25 | 20 | 8 | 5,032 | 37 | 52 | 208 | 20 | 101 |
| Cordova township, Le Sueur County..... | 6 | 1 | 4 | 0 | 0 | 1 | 459 | 5 | 5 | 1 | 0 | 7 |
| Corinna township, Wright County..... | 14 | 1 | 6 | 3 | 1 | 3 | 2,290 | 16 | 9 | 10 | 1 | 10 |
| Corliss township, Otter Tail County..... | 2 | 0 | 0 | 2 | 0 | 0 | 488 | 0 | 0 | 4 | 0 | 3 |
| Cormant township, Beltrami County..... | 1 | 0 | 1 | 0 | 0 | 0 | 157 | 0 | 2 | 0 | 0 | 0 |
| Cormorant township, Becker County..... | 6 | 0 | 5 | 0 | 0 | 1 | 1,026 | 0 | 11 | 3 | 0 | 5 |
| Cornish township, Aitkin County..... | 0 | 0 | 0 | 0 | 0 | 0 | 27 | 1 | 0 | 0 | 0 | 0 |
| Cornish township, Sibley County..... | 0 | 0 | 0 | 0 | 0 | 0 | 243 | 0 | 0 | 0 | 0 | 0 |
| Correll city, Big Stone County..... | 0 | 0 | 0 | 0 | 0 | 0 | 32 | 1 | 1 | 0 | 0 | 0 |
| Cosmos city, Meeker County..... | 2 | 0 | 1 | 1 | 0 | 0 | 463 | 1 | 2 | 1 | 1 | 7 |
| Cosmos township, Meeker County..... | 0 | 0 | 0 | 0 | 0 | 0 | 228 | 0 | 0 | 0 | 0 | 0 |
| Cottage Grove city, Washington County..... | 751 | 356 | 219 | 222 | 35 | 104 | 30,672 | 1,704 | 394 | 2,042 | 55 | 597 |
| Cotton township, St. Louis County..... | 2 | 0 | 1 | 1 | 0 | 0 | 433 | 0 | 13 | 1 | 0 | 0 |
| Cottonwood township, Brown County..... | 0 | 0 | 0 | 0 | 0 | 0 | 840 | 0 | 0 | 0 | 0 | 0 |
| Cottonwood city, Lyon County..... | 10 | 5 | 3 | 2 | 0 | 0 | 1,171 | 9 | 9 | 3 | 0 | 30 |
| Courtland city, Nicollet County..... | 1 | 0 | 0 | 1 | 0 | 0 | 606 | 1 | 0 | 5 | 0 | 0 |
| Courtland township, Nicollet County..... | 4 | 1 | 0 | 3 | 0 | 0 | 620 | 1 | 0 | 7 | 0 | 6 |
| Crane Lake township, St. Louis County..... | 4 | 0 | 4 | 0 | 0 | 0 | 82 | 0 | 4 | 0 | 0 | 0 |
| Crate township, Chippewa County..... | 0 | 0 | 0 | 0 | 0 | 0 | 205 | 0 | 0 | 0 | 0 | 6 |
| Credit River township, Scott County..... | 46 | 10 | 16 | 22 | 0 | 10 | 4,977 | 36 | 31 | 82 | 0 | 23 |
| Croke township, Traverse County..... | 1 | 0 | 1 | 0 | 0 | 0 | 72 | 3 | 1 | 0 | 0 | 0 |
| Cromwell city, Carlton County..... | 4 | 1 | 2 | 2 | 0 | 0 | 232 | 1 | 3 | 2 | 0 | 1 |
| Cromwell township, Clay County..... | 4 | 0 | 4 | 0 | 0 | 0 | 340 | 0 | 4 | 5 | 0 | 0 |
| Crooked Creek township, Houston County..... | 0 | 0 | 0 | 0 | 0 | 0 | 283 | 1 | 0 | 1 | 0 | 0 |

Table 6.

Population for Selected Categories of Race: 2010—Con.

[For information on confidentiality protection, nonsampling error, and definitions, see Selected Appendixes at <www.census.gov/prod/cen2010/cph-1-a.pdf>]

| State County Place and County Subdivision | Race in combination with one or more other races | | | | | | Race alone or in combination with one or more other races | | | | | |
|---|--|---------------------------------|---|-------|--|--------------------|---|---------------------------------|---|-------|--|--------------------|
| | White | Black or African American | American Indian and Alaska Native | Asian | Native Hawaiian and Other Pacific Islander | Some Other Race | White | Black or African American | American Indian and Alaska Native | Asian | Native Hawaiian and Other Pacific Islander | Some Other Race |
| PLACE AND COUNTY SUBDIVISION—Con. | | | | | | | | | | | | |
| Crooked Lake township, Cass County..... | 9 | 1 | 9 | 0 | 0 | 1 | 553 | 2 | 13 | 1 | 0 | 1 |
| Crooks township, Renville County..... | 0 | 0 | 0 | 0 | 0 | 0 | 186 | 0 | 0 | 0 | 0 | 5 |
| Crookston city, Polk County..... | 165 | 39 | 96 | 27 | 3 | 41 | 7,286 | 151 | 227 | 152 | 3 | 261 |
| Crookston township, Polk County..... | 2 | 0 | 2 | 0 | 0 | 0 | 407 | 0 | 2 | 0 | 0 | 6 |
| Crosby city, Crow Wing County..... | 35 | 10 | 18 | 4 | 3 | 2 | 2,333 | 20 | 44 | 18 | 3 | 4 |
| Crosby township, Pine County..... | 3 | 1 | 3 | 0 | 0 | 0 | 92 | 1 | 4 | 0 | 0 | 0 |
| Crosslake city, Crow Wing County..... | 14 | 0 | 8 | 6 | 0 | 0 | 2,122 | 6 | 15 | 9 | 0 | 3 |
| Crow Lake township, Stearns County..... | 0 | 0 | 0 | 0 | 0 | 0 | 317 | 0 | 0 | 1 | 0 | 0 |
| Crow River township, Stearns County..... | 1 | 1 | 0 | 0 | 0 | 0 | 325 | 2 | 0 | 0 | 0 | 1 |
| Crow Wing township, Crow Wing County..... | 25 | 9 | 18 | 7 | 0 | 1 | 1,926 | 14 | 43 | 10 | 1 | 3 |
| Crow Wing Lake township, Hubbard County..... | 8 | 4 | 0 | 4 | 0 | 0 | 330 | 4 | 1 | 4 | 0 | 1 |
| Crystal city, Hennepin County..... | 744 | 436 | 223 | 214 | 47 | 90 | 18,033 | 2,769 | 375 | 1,076 | 54 | 760 |
| Crystal Bay township, Lake County..... | 1 | 0 | 1 | 0 | 0 | 0 | 470 | 0 | 2 | 1 | 0 | 0 |
| Cuba township, Becker County..... | 3 | 0 | 0 | 3 | 0 | 0 | 271 | 2 | 2 | 4 | 0 | 1 |
| Culdrum township, Morrison County..... | 4 | 0 | 1 | 3 | 0 | 0 | 480 | 1 | 2 | 5 | 0 | 3 |
| Culver township, St. Louis County..... | 8 | 1 | 8 | 0 | 0 | 0 | 283 | 3 | 17 | 0 | 0 | 0 |
| Currie city, Murray County..... | 0 | 0 | 0 | 0 | 0 | 0 | 233 | 0 | 0 | 0 | 0 | 0 |
| Cushing township, Morrison County..... | 12 | 6 | 5 | 1 | 0 | 1 | 708 | 7 | 6 | 5 | 0 | 1 |
| Custer township, Lyon County..... | 0 | 0 | 0 | 2 | 0 | 2 | 198 | 0 | 1 | 4 | 0 | 2 |
| Cuyuna city, Crow Wing County..... | 2 | 1 | 1 | 0 | 0 | 0 | 326 | 6 | 1 | 1 | 0 | 0 |
| Cyrus city, Pope County..... | 9 | 7 | 1 | 1 | 0 | 0 | 285 | 9 | 2 | 1 | 0 | 0 |
| Daggett Brook township, Crow Wing County..... | 3 | 2 | 3 | 2 | 2 | 0 | 547 | 3 | 7 | 3 | 2 | 0 |
| Dahlgren township, Carver County..... | 6 | 5 | 0 | 0 | 0 | 1 | 1,316 | 6 | 5 | 2 | 0 | 8 |
| Dailey township, Mille Lacs County..... | 4 | 0 | 0 | 3 | 0 | 1 | 231 | 0 | 2 | 4 | 0 | 1 |
| Dakota city, Winona County..... | 2 | 1 | 2 | 0 | 0 | 0 | 323 | 1 | 2 | 0 | 0 | 0 |
| Dalbo township, Isanti County..... | 6 | 0 | 4 | 1 | 0 | 1 | 740 | 1 | 4 | 3 | 0 | 1 |
| Dale township, Cottonwood County..... | 5 | 0 | 5 | 0 | 0 | 0 | 151 | 0 | 5 | 0 | 0 | 0 |
| Dalton city, Otter Tail County..... | 2 | 1 | 0 | 1 | 0 | 0 | 252 | 1 | 0 | 2 | 0 | 0 |
| Dane Prairie township, Otter Tail County..... | 4 | 0 | 2 | 2 | 0 | 0 | 879 | 0 | 4 | 5 | 1 | 2 |
| Danforth township, Pine County..... | 0 | 3 | 3 | 1 | 1 | 0 | 69 | 4 | 4 | 3 | 1 | 1 |
| Danielson township, Meeker County..... | 3 | 0 | 2 | 1 | 0 | 0 | 291 | 0 | 5 | 2 | 0 | 0 |
| Danube city, Renville County..... | 5 | 0 | 1 | 2 | 0 | 2 | 497 | 6 | 1 | 3 | 0 | 3 |
| Danvers city, Swift County..... | 1 | 1 | 0 | 0 | 0 | 0 | 96 | 1 | 0 | 0 | 0 | 1 |
| Danville township, Blue Earth County..... | 2 | 0 | 0 | 2 | 0 | 0 | 239 | 0 | 0 | 3 | 0 | 0 |
| Darfur city, Watonwan County..... | 2 | 0 | 1 | 1 | 0 | 0 | 104 | 0 | 1 | 1 | 0 | 4 |
| Darling township, Morrison County..... | 5 | 2 | 3 | 0 | 0 | 0 | 533 | 2 | 3 | 1 | 0 | 1 |
| Darnen township, Stevens County..... | 2 | 1 | 1 | 0 | 0 | 0 | 287 | 2 | 2 | 0 | 0 | 3 |
| Darwin city, Meeker County..... | 4 | 4 | 0 | 0 | 0 | 0 | 343 | 5 | 0 | 1 | 0 | 5 |
| Darwin township, Meeker County..... | 1 | 0 | 0 | 1 | 0 | 0 | 670 | 0 | 1 | 6 | 0 | 5 |
| Dassel city, Meeker County..... | 13 | 5 | 9 | 2 | 0 | 3 | 1,414 | 10 | 24 | 14 | 7 | 17 |
| Dassel township, Meeker County..... | 7 | 0 | 1 | 7 | 0 | 1 | 1,507 | 3 | 1 | 11 | 0 | 12 |
| Davidson UT, Aitkin County..... | 0 | 0 | 0 | 0 | 0 | 0 | 42 | 0 | 0 | 0 | 0 | 0 |
| Davis township, Kittson County..... | 0 | 0 | 0 | 0 | 0 | 0 | 30 | 0 | 0 | 0 | 0 | 0 |
| Dawson city, Lac qui Parle County..... | 13 | 7 | 3 | 3 | 3 | 5 | 1,513 | 13 | 9 | 3 | 5 | 14 |
| Dayton city..... | 77 | 27 | 18 | 22 | 3 | 15 | 4,454 | 52 | 29 | 115 | 6 | 98 |
| Hennepin County (part)..... | 73 | 24 | 18 | 21 | 3 | 15 | 4,400 | 49 | 29 | 114 | 6 | 98 |
| Wright County (part)..... | 4 | 3 | 0 | 1 | 0 | 0 | 54 | 3 | 0 | 1 | 0 | 0 |
| Dead Lake township, Otter Tail County..... | 1 | 0 | 0 | 0 | 0 | 1 | 488 | 1 | 5 | 0 | 0 | 1 |
| Decoria township, Blue Earth County..... | 6 | 2 | 3 | 1 | 0 | 0 | 1,100 | 3 | 4 | 3 | 0 | 0 |
| Deephaven city, Hennepin County..... | 23 | 9 | 6 | 10 | 1 | 2 | 3,576 | 23 | 11 | 43 | 1 | 14 |
| Deer township, Roseau County..... | 1 | 0 | 0 | 1 | 0 | 0 | 98 | 0 | 0 | 8 | 0 | 0 |
| Deer Creek city, Otter Tail County..... | 2 | 2 | 0 | 0 | 0 | 0 | 319 | 2 | 3 | 0 | 0 | 0 |
| Deer Creek township, Otter Tail County..... | 4 | 1 | 2 | 1 | 0 | 0 | 342 | 2 | 2 | 2 | 0 | 0 |
| Deerfield township, Cass County..... | 4 | 0 | 0 | 5 | 5 | 0 | 117 | 0 | 0 | 5 | 5 | 0 |
| Deerfield township, Steele County..... | 1 | 2 | 1 | 0 | 0 | 1 | 515 | 2 | 1 | 0 | 0 | 2 |
| Deerhorn township, Wilkin County..... | 0 | 0 | 0 | 0 | 0 | 0 | 94 | 0 | 3 | 0 | 0 | 0 |
| Deer Lake UT, Itasca County..... | 54 | 9 | 34 | 8 | 1 | 2 | 3,444 | 14 | 61 | 21 | 2 | 7 |
| Deer Park township, Pennington County..... | 0 | 0 | 0 | 0 | 0 | 0 | 126 | 0 | 0 | 0 | 0 | 0 |
| Deer River city, Itasca County..... | 42 | 0 | 41 | 1 | 0 | 0 | 821 | 1 | 148 | 1 | 0 | 1 |
| Deer River township, Itasca County..... | 14 | 4 | 10 | 3 | 0 | 1 | 675 | 5 | 34 | 4 | 0 | 3 |
| Deerwood city, Crow Wing County..... | 5 | 7 | 3 | 5 | 0 | 0 | 510 | 12 | 12 | 6 | 0 | 2 |
| Deerwood township, Crow Wing County..... | 13 | 2 | 10 | 2 | 0 | 1 | 1,287 | 3 | 16 | 11 | 0 | 3 |
| Deerwood township, Kittson County..... | 0 | 0 | 0 | 0 | 0 | 0 | 151 | 0 | 0 | 2 | 0 | 0 |
| De Graff city, Swift County..... | 1 | 1 | 0 | 0 | 0 | 0 | 110 | 6 | 0 | 0 | 0 | 0 |
| Delafield township, Jackson County..... | 1 | 0 | 1 | 0 | 0 | 0 | 226 | 0 | 1 | 0 | 0 | 0 |
| Delano city, Wright County..... | 87 | 28 | 9 | 57 | 1 | 14 | 5,334 | 49 | 25 | 110 | 2 | 46 |
| Delavan city, Faribault County..... | 5 | 5 | 0 | 0 | 0 | 0 | 178 | 5 | 0 | 0 | 0 | 1 |
| Delavan township, Faribault County..... | 0 | 0 | 0 | 0 | 0 | 0 | 221 | 0 | 0 | 0 | 0 | 7 |
| Delaware township, Grant County..... | 3 | 1 | 3 | 0 | 0 | 1 | 100 | 1 | 3 | 0 | 0 | 2 |
| Delhi city, Redwood County..... | 0 | 0 | 0 | 0 | 0 | 0 | 69 | 0 | 0 | 0 | 1 | 0 |
| Delhi township, Redwood County..... | 1 | 0 | 1 | 0 | 0 | 0 | 286 | 0 | 8 | 0 | 0 | 0 |
| Dell Grove township, Pine County..... | 10 | 1 | 7 | 5 | 0 | 1 | 687 | 2 | 10 | 9 | 0 | 2 |

Table 6.

Population for Selected Categories of Race: 2010—Con.

[For information on confidentiality protection, nonsampling error, and definitions, see Selected Appendixes at <www.census.gov/prod/cen2010/cph-1-a.pdf>]

| State County Place and County Subdivision | Race in combination with one or more other races | | | | | | Race alone or in combination with one or more other races | | | | | |
|--|--|---------------------------------|---|-------|--|--------------------|---|---------------------------------|---|-------|--|--------------------|
| | White | Black or African American | American Indian and Alaska Native | Asian | Native Hawaiian and Other Pacific Islander | Some Other Race | White | Black or African American | American Indian and Alaska Native | Asian | Native Hawaiian and Other Pacific Islander | Some Other Race |
| PLACE AND COUNTY SUBDIVISION—Con. | | | | | | | | | | | | |
| Dellwood city, Washington County..... | 10 | 4 | 0 | 5 | 0 | 1 | 1,038 | 8 | 1 | 23 | 1 | 2 |
| Delton township, Cottonwood County..... | 8 | 0 | 3 | 3 | 0 | 2 | 116 | 0 | 3 | 8 | 0 | 4 |
| Denham city, Pine County..... | 3 | 0 | 3 | 0 | 0 | 0 | 35 | 0 | 3 | 0 | 0 | 0 |
| Denmark township, Washington County..... | 18 | 7 | 3 | 9 | 1 | 1 | 1,676 | 14 | 8 | 40 | 1 | 18 |
| Dennison city..... | 6 | 3 | 0 | 3 | 0 | 0 | 202 | 13 | 0 | 3 | 0 | 0 |
| Goodhue County (part)..... | 6 | 3 | 0 | 3 | 0 | 0 | 189 | 13 | 0 | 3 | 0 | 0 |
| Rice County (part)..... | 0 | 0 | 0 | 0 | 0 | 0 | 13 | 0 | 0 | 0 | 0 | 0 |
| Dent city, Otter Tail County..... | 7 | 0 | 6 | 1 | 0 | 0 | 190 | 0 | 8 | 1 | 0 | 0 |
| Denver township, Rock County..... | 0 | 0 | 0 | 0 | 0 | 0 | 173 | 0 | 0 | 0 | 0 | 0 |
| Derrynane township, Le Sueur County..... | 4 | 0 | 3 | 1 | 0 | 0 | 497 | 0 | 3 | 8 | 0 | 4 |
| Des Moines township, Jackson County..... | 0 | 0 | 0 | 0 | 0 | 0 | 231 | 0 | 0 | 1 | 0 | 0 |
| Des Moines River township, Murray County..... | 3 | 3 | 0 | 0 | 0 | 0 | 133 | 3 | 0 | 0 | 0 | 0 |
| Detroit township, Becker County..... | 61 | 11 | 45 | 3 | 0 | 3 | 1,943 | 21 | 109 | 16 | 0 | 6 |
| Detroit Lakes city, Becker County..... | 232 | 33 | 187 | 36 | 9 | 13 | 7,993 | 95 | 562 | 103 | 14 | 62 |
| Dewald township, Nobles County..... | 4 | 1 | 0 | 3 | 1 | 1 | 246 | 2 | 0 | 3 | 1 | 7 |
| Dewey township, Roseau County..... | 0 | 0 | 0 | 0 | 0 | 0 | 121 | 0 | 0 | 0 | 0 | 1 |
| Dexter city, Mower County..... | 7 | 3 | 1 | 1 | 0 | 2 | 334 | 5 | 4 | 2 | 0 | 3 |
| Dexter township, Mower County..... | 2 | 0 | 1 | 1 | 0 | 0 | 307 | 0 | 2 | 2 | 0 | 1 |
| Diamond Lake township, Lincoln County..... | 2 | 1 | 0 | 3 | 0 | 0 | 205 | 1 | 0 | 4 | 0 | 0 |
| Dieter township, Roseau County..... | 0 | 0 | 0 | 0 | 0 | 0 | 147 | 0 | 0 | 1 | 0 | 0 |
| Dilworth city, Clay County..... | 79 | 24 | 29 | 19 | 2 | 13 | 3,833 | 43 | 115 | 53 | 3 | 61 |
| Dodge Center city, Dodge County..... | 37 | 12 | 8 | 15 | 1 | 11 | 2,521 | 24 | 18 | 35 | 1 | 116 |
| Dollymount township, Traverse County..... | 1 | 0 | 1 | 0 | 0 | 0 | 77 | 0 | 1 | 0 | 0 | 0 |
| Donaldson city, Kittson County..... | 0 | 0 | 0 | 0 | 0 | 0 | 42 | 0 | 0 | 0 | 0 | 0 |
| Donnelly township, Marshall County..... | 0 | 0 | 0 | 0 | 0 | 0 | 19 | 0 | 0 | 0 | 0 | 0 |
| Donnelly city, Stevens County..... | 0 | 0 | 0 | 0 | 0 | 0 | 241 | 0 | 0 | 0 | 0 | 0 |
| Donnelly township, Stevens County..... | 2 | 0 | 2 | 0 | 0 | 0 | 100 | 0 | 2 | 0 | 0 | 0 |
| Dora township, Otter Tail County..... | 1 | 0 | 1 | 0 | 0 | 0 | 712 | 0 | 7 | 5 | 2 | 0 |
| Doran city, Wilkin County..... | 0 | 0 | 0 | 0 | 0 | 0 | 55 | 0 | 0 | 0 | 0 | 0 |
| Douglas township, Dakota County..... | 10 | 1 | 3 | 5 | 0 | 1 | 708 | 2 | 7 | 7 | 1 | 1 |
| Dover city, Olmsted County..... | 6 | 3 | 0 | 4 | 0 | 1 | 709 | 3 | 0 | 7 | 0 | 23 |
| Dover township, Olmsted County..... | 1 | 1 | 1 | 0 | 0 | 0 | 385 | 1 | 1 | 2 | 0 | 2 |
| Dovray city, Murray County..... | 1 | 0 | 0 | 1 | 1 | 0 | 57 | 0 | 0 | 1 | 1 | 0 |
| Dovray township, Murray County..... | 5 | 0 | 5 | 0 | 0 | 0 | 147 | 0 | 5 | 0 | 0 | 5 |
| Dovre township, Kandiyohi County..... | 11 | 7 | 4 | 6 | 1 | 9 | 2,091 | 13 | 6 | 8 | 2 | 23 |
| Drammen township, Lincoln County..... | 0 | 0 | 0 | 0 | 0 | 0 | 114 | 0 | 1 | 0 | 0 | 3 |
| Dresbach township, Winona County..... | 8 | 0 | 9 | 5 | 0 | 0 | 445 | 0 | 12 | 10 | 0 | 2 |
| Dryden township, Sibley County..... | 3 | 3 | 0 | 0 | 0 | 0 | 281 | 4 | 1 | 0 | 0 | 4 |
| Dublin township, Swift County..... | 3 | 3 | 2 | 0 | 0 | 0 | 152 | 3 | 2 | 0 | 0 | 0 |
| Dudley township, Clearwater County..... | 11 | 0 | 6 | 0 | 0 | 5 | 385 | 0 | 18 | 0 | 0 | 8 |
| Duluth city, St. Louis County..... | 2,462 | 1,031 | 1,378 | 432 | 51 | 109 | 80,430 | 3,019 | 3,512 | 1,725 | 80 | 333 |
| Duluth township, St. Louis County..... | 30 | 12 | 26 | 10 | 0 | 3 | 1,921 | 17 | 33 | 11 | 1 | 8 |
| Dumont city, Traverse County..... | 1 | 0 | 1 | 0 | 0 | 0 | 100 | 0 | 1 | 0 | 0 | 0 |
| Dunbar township, Faribault County..... | 1 | 1 | 1 | 0 | 0 | 0 | 281 | 1 | 1 | 2 | 0 | 0 |
| Dundas city, Rice County..... | 18 | 9 | 4 | 3 | 1 | 1 | 1,302 | 18 | 8 | 25 | 1 | 31 |
| Dundee city, Nobles County..... | 0 | 0 | 0 | 0 | 0 | 0 | 68 | 0 | 0 | 0 | 0 | 0 |
| Dunn township, Otter Tail County..... | 12 | 0 | 10 | 2 | 0 | 0 | 896 | 1 | 15 | 4 | 1 | 0 |
| Dunnell city, Martin County..... | 0 | 0 | 0 | 0 | 0 | 0 | 164 | 0 | 3 | 0 | 0 | 0 |
| Durand township, Beltrami County..... | 3 | 4 | 3 | 0 | 0 | 0 | 197 | 7 | 10 | 0 | 0 | 0 |
| Eagan city, Dakota County..... | 1,666 | 832 | 415 | 638 | 56 | 315 | 54,004 | 4,441 | 623 | 5,703 | 83 | 1,379 |
| Eagle township, Carlton County..... | 1 | 0 | 1 | 0 | 0 | 0 | 578 | 0 | 4 | 0 | 0 | 0 |
| Eagle Bend city, Todd County..... | 8 | 6 | 0 | 2 | 0 | 0 | 528 | 7 | 1 | 5 | 0 | 2 |
| Eagle Lake city, Blue Earth County..... | 36 | 10 | 13 | 10 | 0 | 7 | 2,349 | 43 | 20 | 29 | 0 | 21 |
| Eagle Lake township, Otter Tail County..... | 4 | 2 | 0 | 1 | 0 | 1 | 377 | 3 | 0 | 1 | 0 | 1 |
| Eagle Point township, Marshall County..... | 0 | 0 | 0 | 0 | 0 | 0 | 17 | 0 | 0 | 0 | 0 | 0 |
| Eagles Nest township, St. Louis County..... | 0 | 0 | 0 | 0 | 0 | 0 | 240 | 0 | 0 | 1 | 0 | 1 |
| Eagle Valley township, Todd County..... | 5 | 0 | 0 | 5 | 0 | 0 | 533 | 2 | 1 | 5 | 0 | 5 |
| Eagle View township, Becker County..... | 19 | 1 | 19 | 0 | 0 | 0 | 81 | 1 | 69 | 0 | 0 | 0 |
| East Bethel city, Anoka County..... | 139 | 44 | 42 | 63 | 13 | 13 | 11,286 | 94 | 102 | 246 | 15 | 44 |
| East Cass UT, Cass County..... | 0 | 0 | 0 | 0 | 0 | 0 | 58 | 0 | 4 | 0 | 0 | 0 |
| East Chain township, Martin County..... | 1 | 1 | 0 | 0 | 0 | 0 | 290 | 1 | 0 | 0 | 0 | 6 |
| East Cook UT, Cook County..... | 11 | 0 | 9 | 2 | 2 | 0 | 758 | 1 | 23 | 3 | 3 | 0 |
| Eastern township, Otter Tail County..... | 6 | 7 | 0 | 7 | 0 | 0 | 229 | 7 | 0 | 7 | 0 | 0 |
| East Grand Forks city, Polk County..... | 220 | 41 | 141 | 30 | 7 | 56 | 8,056 | 150 | 295 | 78 | 8 | 263 |
| East Gull Lake city, Cass County..... | 4 | 0 | 0 | 2 | 0 | 2 | 994 | 0 | 2 | 7 | 0 | 5 |
| East Koochiching UT, Koochiching County..... | 1 | 0 | 0 | 0 | 0 | 1 | 353 | 0 | 0 | 2 | 0 | 1 |
| East Lake Lillian township, Kandiyohi County..... | 4 | 1 | 0 | 3 | 0 | 0 | 195 | 3 | 0 | 5 | 0 | 0 |
| Easton city, Faribault County..... | 0 | 0 | 0 | 0 | 0 | 0 | 194 | 0 | 1 | 0 | 0 | 4 |
| East Park township, Marshall County..... | 0 | 0 | 0 | 0 | 0 | 0 | 23 | 0 | 0 | 0 | 0 | 0 |
| East Side township, Mille Lacs County..... | 11 | 0 | 8 | 1 | 0 | 2 | 614 | 3 | 11 | 1 | 0 | 2 |
| East Valley township, Marshall County..... | 0 | 0 | 0 | 0 | 0 | 0 | 43 | 0 | 0 | 0 | 0 | 0 |

Table 6.

Population for Selected Categories of Race: 2010—Con.

[For information on confidentiality protection, nonsampling error, and definitions, see Selected Appendixes at <www.census.gov/prod/cen2010/cph-1-a.pdf>]

| State County Place and County Subdivision | Race in combination with one or more other races | | | | | | Race alone or in combination with one or more other races | | | | | |
|---|--|---------------------------------|---|-------|--|--------------------|---|---------------------------------|---|-------|--|--------------------|
| | White | Black or African American | American Indian and Alaska Native | Asian | Native Hawaiian and Other Pacific Islander | Some Other Race | White | Black or African American | American Indian and Alaska Native | Asian | Native Hawaiian and Other Pacific Islander | Some Other Race |
| PLACE AND COUNTY SUBDIVISION—Con. | | | | | | | | | | | | |
| Ebro CDP, Clearwater County..... | 7 | 3 | 8 | 0 | 1 | 0 | 30 | 3 | 41 | 0 | 1 | 0 |
| Echo city, Yellow Medicine County..... | 9 | 5 | 9 | 4 | 0 | 0 | 264 | 5 | 13 | 8 | 0 | 5 |
| Echo township, Yellow Medicine County..... | 0 | 0 | 0 | 0 | 0 | 0 | 140 | 0 | 0 | 0 | 0 | 5 |
| Eckles township, Beltrami County..... | 84 | 25 | 81 | 13 | 0 | 0 | 1,338 | 32 | 233 | 18 | 1 | 0 |
| Eckvold township, Marshall County..... | 0 | 0 | 0 | 0 | 0 | 0 | 74 | 0 | 1 | 2 | 0 | 0 |
| Eddy township, Clearwater County..... | 7 | 0 | 7 | 0 | 0 | 0 | 335 | 0 | 8 | 3 | 0 | 0 |
| Eden township, Brown County..... | 0 | 0 | 0 | 0 | 0 | 0 | 254 | 0 | 0 | 0 | 0 | 0 |
| Eden township, Pipestone County..... | 2 | 0 | 2 | 0 | 0 | 0 | 270 | 1 | 2 | 0 | 0 | 7 |
| Eden township, Polk County..... | 3 | 0 | 1 | 1 | 1 | 0 | 164 | 0 | 3 | 3 | 1 | 0 |
| Eden Lake township, Stearns County..... | 10 | 1 | 8 | 3 | 1 | 0 | 1,528 | 2 | 12 | 6 | 1 | 6 |
| Eden Prairie city, Hennepin County..... | 1,198 | 534 | 270 | 601 | 41 | 220 | 50,893 | 3,932 | 384 | 6,167 | 63 | 846 |
| Eden Valley city..... | 20 | 15 | 6 | 4 | 4 | 3 | 1,022 | 19 | 12 | 5 | 4 | 9 |
| Meeker County (part)..... | 12 | 8 | 0 | 2 | 4 | 2 | 551 | 8 | 0 | 3 | 4 | 3 |
| Stearns County (part)..... | 8 | 7 | 6 | 2 | 0 | 1 | 471 | 11 | 12 | 2 | 0 | 6 |
| Edgerton city, Pipestone County..... | 18 | 1 | 7 | 6 | 2 | 4 | 1,151 | 4 | 7 | 16 | 2 | 29 |
| Edina city, Hennepin County..... | 776 | 291 | 173 | 455 | 20 | 120 | 43,013 | 1,737 | 267 | 3,391 | 36 | 452 |
| Edison township, Swift County..... | 2 | 1 | 2 | 0 | 0 | 0 | 106 | 1 | 2 | 0 | 0 | 0 |
| Edna township, Otter Tail County..... | 20 | 4 | 12 | 1 | 0 | 11 | 886 | 5 | 14 | 3 | 0 | 13 |
| Edwards township, Kandiyohi County..... | 1 | 1 | 0 | 0 | 5 | 5 | 234 | 2 | 0 | 0 | 5 | 7 |
| Effie city, Itasca County..... | 2 | 0 | 2 | 0 | 0 | 0 | 120 | 1 | 2 | 2 | 0 | 0 |
| Effie UT, Itasca County..... | 3 | 0 | 3 | 0 | 0 | 0 | 202 | 0 | 4 | 0 | 0 | 0 |
| Effington township, Otter Tail County..... | 0 | 0 | 0 | 0 | 0 | 0 | 259 | 0 | 0 | 0 | 0 | 5 |
| Eglon township, Clay County..... | 5 | 0 | 0 | 9 | 0 | 4 | 499 | 0 | 2 | 10 | 1 | 5 |
| Eidsvold township, Lyon County..... | 6 | 0 | 2 | 4 | 0 | 0 | 219 | 0 | 2 | 4 | 0 | 17 |
| Eitzen city, Houston County..... | 0 | 0 | 0 | 0 | 0 | 0 | 243 | 0 | 0 | 0 | 0 | 0 |
| Elba city, Winona County..... | 0 | 0 | 0 | 0 | 0 | 0 | 150 | 0 | 0 | 0 | 0 | 2 |
| Elba township, Winona County..... | 1 | 0 | 0 | 1 | 0 | 0 | 311 | 0 | 0 | 1 | 0 | 0 |
| Elbow Lake CDP..... | 14 | 1 | 14 | 0 | 0 | 0 | 41 | 1 | 68 | 0 | 0 | 0 |
| Becker County (part)..... | 14 | 1 | 14 | 0 | 0 | 0 | 41 | 1 | 68 | 0 | 0 | 0 |
| Clearwater County (part)..... | 0 | 0 | 0 | 0 | 0 | 0 | 0 | 0 | 0 | 0 | 0 | 0 |
| Elbow Lake city, Grant County..... | 20 | 11 | 12 | 2 | 0 | 0 | 1,165 | 13 | 16 | 4 | 0 | 3 |
| Elbow Lake township, Grant County..... | 0 | 0 | 0 | 0 | 0 | 0 | 141 | 0 | 0 | 0 | 0 | 0 |
| Eldorado township, Stevens County..... | 1 | 1 | 0 | 0 | 0 | 0 | 91 | 4 | 0 | 0 | 0 | 0 |
| Elgin city, Wabasha County..... | 10 | 1 | 0 | 9 | 0 | 0 | 1,076 | 6 | 1 | 14 | 0 | 2 |
| Elgin township, Wabasha County..... | 4 | 2 | 0 | 1 | 0 | 1 | 725 | 2 | 0 | 5 | 0 | 5 |
| Elizabeth city, Otter Tail County..... | 2 | 0 | 2 | 0 | 0 | 0 | 164 | 5 | 5 | 1 | 0 | 0 |
| Elizabeth township, Otter Tail County..... | 2 | 0 | 3 | 0 | 0 | 1 | 809 | 6 | 4 | 2 | 0 | 1 |
| Elk township, Nobles County..... | 5 | 0 | 1 | 4 | 0 | 0 | 253 | 0 | 1 | 4 | 0 | 0 |
| Elk Lake township, Grant County..... | 1 | 0 | 0 | 0 | 0 | 1 | 279 | 0 | 1 | 1 | 0 | 1 |
| Elko New Market city, Scott County..... | 83 | 28 | 13 | 41 | 3 | 19 | 3,884 | 94 | 24 | 170 | 4 | 29 |
| Elk River city, Sherburne County..... | 416 | 168 | 151 | 120 | 14 | 40 | 21,867 | 612 | 245 | 503 | 21 | 194 |
| Elkton township, Clay County..... | 3 | 1 | 0 | 2 | 0 | 0 | 307 | 1 | 0 | 3 | 0 | 0 |
| Elkton city, Mower County..... | 6 | 0 | 4 | 0 | 2 | 0 | 138 | 0 | 4 | 0 | 3 | 2 |
| Ellendale city, Steele County..... | 1 | 1 | 0 | 0 | 0 | 0 | 682 | 1 | 2 | 1 | 0 | 6 |
| Ellington township, Dodge County..... | 2 | 0 | 0 | 0 | 0 | 2 | 260 | 0 | 0 | 1 | 0 | 2 |
| Ellsborough township, Murray County..... | 1 | 0 | 1 | 0 | 0 | 0 | 143 | 0 | 1 | 0 | 0 | 2 |
| Ellsburg township, St. Louis County..... | 3 | 0 | 3 | 0 | 0 | 0 | 210 | 4 | 8 | 0 | 0 | 0 |
| Ellsworth township, Meeker County..... | 9 | 0 | 4 | 1 | 0 | 4 | 844 | 0 | 5 | 2 | 0 | 6 |
| Ellsworth city, Nobles County..... | 5 | 0 | 3 | 0 | 0 | 2 | 457 | 2 | 5 | 0 | 0 | 4 |
| Elm Creek township, Martin County..... | 0 | 0 | 0 | 0 | 0 | 0 | 187 | 0 | 0 | 0 | 0 | 1 |
| Elmdale city, Morrison County..... | 0 | 0 | 0 | 0 | 0 | 0 | 116 | 0 | 0 | 0 | 0 | 0 |
| Elmdale township, Morrison County..... | 3 | 0 | 0 | 3 | 0 | 0 | 992 | 9 | 0 | 5 | 5 | 2 |
| Elmer township, Pipestone County..... | 1 | 0 | 1 | 0 | 0 | 0 | 231 | 0 | 1 | 0 | 0 | 0 |
| Elmer township, St. Louis County..... | 4 | 4 | 4 | 0 | 0 | 0 | 148 | 6 | 5 | 0 | 0 | 0 |
| Elmira township, Olmsted County..... | 6 | 0 | 0 | 6 | 1 | 0 | 352 | 1 | 0 | 7 | 1 | 0 |
| Elmo township, Otter Tail County..... | 3 | 0 | 0 | 3 | 0 | 0 | 324 | 0 | 1 | 4 | 0 | 5 |
| Elmore city, Faribault County..... | 10 | 2 | 6 | 2 | 3 | 1 | 621 | 20 | 17 | 3 | 3 | 12 |
| Elmore township, Faribault County..... | 1 | 0 | 0 | 1 | 0 | 0 | 178 | 0 | 0 | 1 | 0 | 3 |
| Elmwood township, Clay County..... | 4 | 0 | 1 | 0 | 0 | 3 | 411 | 0 | 2 | 1 | 0 | 5 |
| Elrosa city, Stearns County..... | 3 | 0 | 0 | 3 | 0 | 0 | 211 | 0 | 0 | 3 | 0 | 0 |
| Ely city, St. Louis County..... | 51 | 10 | 40 | 6 | 3 | 0 | 3,370 | 43 | 66 | 29 | 3 | 5 |
| Elysian city..... | 18 | 2 | 14 | 1 | 0 | 1 | 648 | 5 | 14 | 2 | 0 | 1 |
| Le Sueur County (part)..... | 18 | 2 | 14 | 1 | 0 | 1 | 646 | 5 | 14 | 2 | 0 | 1 |
| Waseca County (part)..... | 0 | 0 | 0 | 0 | 0 | 0 | 2 | 0 | 0 | 0 | 0 | 0 |
| Elysian township, Le Sueur County..... | 5 | 0 | 0 | 5 | 0 | 0 | 1,034 | 0 | 2 | 7 | 0 | 8 |
| Emardville township, Red Lake County..... | 0 | 0 | 0 | 0 | 0 | 0 | 194 | 0 | 0 | 0 | 0 | 1 |
| Embarrass township, St. Louis County..... | 9 | 2 | 2 | 5 | 0 | 0 | 597 | 2 | 9 | 8 | 0 | 0 |
| Emerald township, Faribault County..... | 1 | 0 | 0 | 1 | 0 | 0 | 218 | 0 | 1 | 1 | 0 | 3 |
| Emily city, Crow Wing County..... | 16 | 3 | 11 | 0 | 0 | 2 | 808 | 5 | 13 | 0 | 0 | 3 |

Table 6.

Population for Selected Categories of Race: 2010—Con.

[For information on confidentiality protection, nonsampling error, and definitions, see Selected Appendixes at <www.census.gov/prod/cen2010/cph-1-a.pdf>]

| State County Place and County Subdivision | Race in combination with one or more other races | | | | | | Race alone or in combination with one or more other races | | | | | |
|---|--|---------------------------------|---|-------|--|--------------------|---|---------------------------------|---|-------|--|--------------------|
| | White | Black or African American | American Indian and Alaska Native | Asian | Native Hawaiian and Other Pacific Islander | Some Other Race | White | Black or African American | American Indian and Alaska Native | Asian | Native Hawaiian and Other Pacific Islander | Some Other Race |
| PLACE AND COUNTY SUBDIVISION—Con. | | | | | | | | | | | | |
| Emmet township, Renville County..... | 1 | 0 | 1 | 0 | 0 | 0 | 225 | 0 | 2 | 0 | 0 | 0 |
| Emmons city, Freeborn County..... | 9 | 2 | 4 | 5 | 0 | 0 | 386 | 2 | 5 | 5 | 0 | 3 |
| Empire township, Dakota County..... | 35 | 15 | 6 | 16 | 0 | 4 | 2,345 | 43 | 10 | 72 | 0 | 14 |
| Enstrom township, Roseau County..... | 17 | 2 | 13 | 0 | 0 | 2 | 440 | 6 | 21 | 1 | 0 | 4 |
| Enterprise township, Jackson County..... | 1 | 0 | 0 | 1 | 0 | 0 | 183 | 0 | 0 | 5 | 0 | 0 |
| Equality township, Red Lake County..... | 0 | 0 | 0 | 0 | 0 | 0 | 130 | 1 | 0 | 0 | 0 | 0 |
| Erdahl township, Grant County..... | 3 | 0 | 0 | 2 | 0 | 1 | 346 | 0 | 0 | 3 | 0 | 1 |
| Erhard city, Otter Tail County..... | 0 | 0 | 0 | 0 | 0 | 0 | 145 | 0 | 3 | 0 | 0 | 0 |
| Erhards Grove township, Otter Tail County... | 2 | 0 | 2 | 0 | 0 | 0 | 438 | 1 | 3 | 2 | 0 | 0 |
| Ericson township, Renville County..... | 2 | 1 | 1 | 0 | 0 | 0 | 205 | 1 | 1 | 0 | 0 | 1 |
| Erie township, Becker County..... | 33 | 7 | 26 | 3 | 0 | 0 | 1,602 | 9 | 56 | 10 | 0 | 1 |
| Erin township, Rice County..... | 5 | 1 | 4 | 0 | 0 | 0 | 840 | 2 | 4 | 16 | 0 | 2 |
| Erskine city, Polk County..... | 12 | 5 | 6 | 1 | 0 | 0 | 489 | 7 | 17 | 2 | 0 | 0 |
| Esko CDP, Carlton County..... | 28 | 1 | 20 | 2 | 0 | 5 | 1,842 | 3 | 30 | 15 | 0 | 7 |
| Espelie township, Marshall County..... | 1 | 0 | 0 | 1 | 0 | 0 | 38 | 0 | 0 | 2 | 0 | 0 |
| Esther township, Polk County..... | 1 | 0 | 0 | 1 | 0 | 0 | 163 | 1 | 1 | 1 | 0 | 0 |
| Euclid township, Polk County..... | 3 | 0 | 3 | 0 | 0 | 0 | 150 | 0 | 4 | 0 | 0 | 0 |
| Eureka township, Dakota County..... | 13 | 6 | 4 | 2 | 0 | 2 | 1,415 | 8 | 8 | 5 | 1 | 3 |
| Evan city, Brown County..... | 1 | 0 | 1 | 0 | 0 | 0 | 79 | 0 | 1 | 0 | 0 | 7 |
| Evansville city, Douglas County..... | 3 | 2 | 0 | 2 | 0 | 1 | 602 | 3 | 5 | 5 | 0 | 1 |
| Evansville township, Douglas County..... | 6 | 0 | 1 | 5 | 0 | 0 | 238 | 2 | 2 | 6 | 0 | 0 |
| Eveleth city, St. Louis County..... | 81 | 42 | 28 | 13 | 1 | 2 | 3,613 | 61 | 94 | 25 | 2 | 7 |
| Everglade township, Stevens County..... | 0 | 0 | 0 | 0 | 0 | 0 | 108 | 0 | 0 | 0 | 0 | 0 |
| Evergreen township, Becker County..... | 5 | 0 | 5 | 0 | 0 | 0 | 336 | 0 | 9 | 0 | 0 | 0 |
| Everts township, Otter Tail County..... | 4 | 2 | 1 | 1 | 0 | 0 | 654 | 3 | 3 | 2 | 0 | 0 |
| Ewington township, Jackson County..... | 13 | 7 | 6 | 0 | 0 | 0 | 226 | 8 | 6 | 2 | 0 | 15 |
| Excel township, Marshall County..... | 3 | 2 | 1 | 0 | 0 | 0 | 298 | 2 | 2 | 0 | 0 | 1 |
| Excelsior city, Hennepin County..... | 48 | 24 | 18 | 13 | 4 | 9 | 2,025 | 84 | 31 | 46 | 6 | 58 |
| Eyota city, Olmsted County..... | 8 | 5 | 0 | 3 | 0 | 0 | 1,963 | 9 | 2 | 7 | 0 | 4 |
| Eyota township, Olmsted County..... | 3 | 0 | 1 | 0 | 3 | 3 | 462 | 0 | 1 | 1 | 3 | 3 |
| Fahlun township, Kandiyohi County..... | 1 | 0 | 0 | 1 | 0 | 0 | 335 | 0 | 0 | 1 | 0 | 0 |
| Fairbanks township, St. Louis County..... | 2 | 0 | 2 | 0 | 0 | 0 | 63 | 0 | 2 | 0 | 0 | 0 |
| Fairfax township, Polk County..... | 0 | 0 | 0 | 0 | 0 | 0 | 183 | 7 | 2 | 0 | 0 | 6 |
| Fairfax city, Renville County..... | 8 | 1 | 7 | 0 | 0 | 0 | 1,151 | 1 | 10 | 3 | 0 | 78 |
| Fairfield township, Crow Wing County..... | 0 | 0 | 0 | 0 | 0 | 0 | 341 | 0 | 0 | 3 | 0 | 1 |
| Fairfield township, Swift County..... | 0 | 0 | 0 | 0 | 0 | 0 | 127 | 0 | 0 | 1 | 0 | 0 |
| Fairhaven CDP, Stearns County..... | 3 | 3 | 0 | 0 | 0 | 0 | 358 | 3 | 0 | 0 | 0 | 0 |
| Fair Haven township, Stearns County..... | 17 | 10 | 5 | 7 | 0 | 2 | 1,496 | 11 | 7 | 8 | 0 | 7 |
| Fairmont city, Martin County..... | 107 | 29 | 16 | 24 | 2 | 59 | 10,307 | 78 | 43 | 95 | 7 | 257 |
| Fairmont township, Martin County..... | 5 | 4 | 1 | 0 | 0 | 0 | 310 | 6 | 2 | 2 | 0 | 3 |
| Fairview township, Cass County..... | 6 | 0 | 3 | 3 | 0 | 0 | 807 | 1 | 5 | 13 | 0 | 1 |
| Fairview township, Lyon County..... | 3 | 0 | 0 | 3 | 0 | 0 | 391 | 1 | 0 | 3 | 0 | 2 |
| Falcon Heights city, Ramsey County..... | 122 | 49 | 35 | 52 | 4 | 13 | 4,022 | 473 | 59 | 851 | 6 | 51 |
| Falk township, Clearwater County..... | 24 | 7 | 24 | 0 | 2 | 0 | 200 | 7 | 107 | 0 | 2 | 0 |
| Fall Lake township, Lake County..... | 4 | 1 | 5 | 0 | 0 | 0 | 545 | 2 | 6 | 1 | 0 | 0 |
| Falun township, Roseau County..... | 1 | 0 | 1 | 0 | 0 | 0 | 251 | 0 | 1 | 0 | 0 | 0 |
| Fanny township, Polk County..... | 2 | 0 | 0 | 0 | 0 | 2 | 101 | 0 | 0 | 1 | 0 | 3 |
| Farden township, Hubbard County..... | 30 | 9 | 26 | 6 | 0 | 0 | 924 | 9 | 221 | 13 | 0 | 6 |
| Faribault city, Rice County..... | 510 | 171 | 103 | 101 | 18 | 216 | 19,806 | 1,935 | 319 | 595 | 32 | 1,243 |
| Farley township, Polk County..... | 2 | 0 | 0 | 2 | 0 | 0 | 38 | 0 | 0 | 3 | 0 | 6 |
| Farming township, Stearns County..... | 8 | 7 | 4 | 2 | 1 | 0 | 965 | 10 | 6 | 15 | 1 | 2 |
| Farmington city, Dakota County..... | 532 | 210 | 157 | 228 | 18 | 100 | 19,467 | 661 | 265 | 977 | 33 | 333 |
| Farmington township, Olmsted County..... | 2 | 2 | 0 | 0 | 0 | 0 | 443 | 2 | 0 | 1 | 0 | 0 |
| Farm Island township, Aitkin County..... | 9 | 0 | 2 | 3 | 0 | 4 | 1,090 | 5 | 2 | 6 | 0 | 5 |
| Farwell city, Pope County..... | 0 | 0 | 0 | 0 | 0 | 0 | 51 | 0 | 0 | 0 | 0 | 0 |
| Fawn Lake township, Todd County..... | 3 | 2 | 3 | 0 | 0 | 0 | 543 | 3 | 4 | 0 | 0 | 10 |
| Faxon township, Sibley County..... | 1 | 0 | 1 | 0 | 0 | 0 | 682 | 1 | 8 | 11 | 0 | 0 |
| Fayal township, St. Louis County..... | 23 | 1 | 16 | 6 | 0 | 0 | 1,787 | 1 | 26 | 14 | 3 | 1 |
| Featherstone township, Goodhue County..... | 11 | 0 | 6 | 2 | 0 | 5 | 766 | 0 | 17 | 2 | 0 | 9 |
| Federal Dam city, Cass County..... | 22 | 2 | 22 | 0 | 0 | 0 | 84 | 2 | 48 | 0 | 0 | 0 |
| Feeley township, Itasca County..... | 2 | 0 | 1 | 1 | 0 | 0 | 302 | 0 | 3 | 3 | 0 | 0 |
| Felton city, Clay County..... | 0 | 0 | 0 | 0 | 0 | 0 | 175 | 0 | 0 | 2 | 0 | 0 |
| Felton township, Clay County..... | 5 | 0 | 5 | 0 | 0 | 0 | 86 | 0 | 5 | 0 | 0 | 0 |
| Fenton township, Murray County..... | 0 | 0 | 0 | 0 | 0 | 0 | 162 | 2 | 2 | 6 | 0 | 5 |
| Fergus Falls city, Otter Tail County..... | 198 | 50 | 82 | 59 | 6 | 20 | 12,742 | 197 | 188 | 146 | 8 | 68 |
| Fergus Falls township, Otter Tail County..... | 9 | 3 | 3 | 0 | 0 | 3 | 996 | 9 | 3 | 0 | 0 | 7 |
| Fern township, Hubbard County..... | 5 | 0 | 4 | 1 | 0 | 0 | 266 | 0 | 6 | 3 | 0 | 0 |
| Fertile city, Polk County..... | 10 | 3 | 7 | 1 | 1 | 0 | 828 | 6 | 11 | 4 | 1 | 3 |
| Field township, St. Louis County..... | 6 | 2 | 4 | 0 | 0 | 0 | 380 | 3 | 14 | 0 | 0 | 0 |
| Fieldon township, Watonwan County..... | 5 | 0 | 0 | 0 | 0 | 5 | 209 | 0 | 0 | 0 | 0 | 5 |
| Fifty Lakes city, Crow Wing County..... | 0 | 0 | 0 | 0 | 0 | 0 | 384 | 0 | 0 | 0 | 0 | 3 |
| Fillmore township, Fillmore County..... | 0 | 0 | 0 | 0 | 0 | 0 | 452 | 4 | 0 | 0 | 0 | 1 |

Table 6.

Population for Selected Categories of Race: 2010—Con.

[For information on confidentiality protection, nonsampling error, and definitions, see Selected Appendixes at <www.census.gov/prod/cen2010/cph-1-a.pdf>]

| State County Place and County Subdivision | Race in combination with one or more other races | | | | | | Race alone or in combination with one or more other races | | | | | |
|--|--|---------------------------------|---|-------|--|--------------------|---|---------------------------------|---|-------|--|--------------------|
| | White | Black or African American | American Indian and Alaska Native | Asian | Native Hawaiian and Other Pacific Islander | Some Other Race | White | Black or African American | American Indian and Alaska Native | Asian | Native Hawaiian and Other Pacific Islander | Some Other Race |
| PLACE AND COUNTY SUBDIVISION—Con. | | | | | | | | | | | | |
| Fine Lakes township, St. Louis County..... | 0 | 0 | 0 | 0 | 0 | 0 | 133 | 0 | 1 | 0 | 0 | 0 |
| Finland CDP, Lake County..... | 1 | 0 | 1 | 0 | 0 | 0 | 194 | 0 | 2 | 0 | 0 | 0 |
| Finlayson city, Pine County..... | 3 | 1 | 2 | 0 | 0 | 0 | 310 | 4 | 4 | 0 | 0 | 0 |
| Finlayson township, Pine County..... | 5 | 0 | 3 | 2 | 0 | 0 | 449 | 3 | 6 | 3 | 0 | 0 |
| First Assessment UT, Crow Wing County..... | 51 | 17 | 18 | 17 | 3 | 2 | 5,355 | 28 | 46 | 33 | 5 | 12 |
| Fisher city, Polk County..... | 1 | 1 | 0 | 0 | 0 | 0 | 427 | 2 | 4 | 0 | 0 | 3 |
| Fisher township, Polk County..... | 1 | 0 | 0 | 0 | 0 | 1 | 197 | 0 | 2 | 0 | 0 | 2 |
| Fish Lake CDP, Jackson County..... | 0 | 0 | 0 | 0 | 0 | 0 | 51 | 0 | 0 | 0 | 0 | 0 |
| Fish Lake township, Chisago County..... | 30 | 11 | 18 | 6 | 1 | 6 | 1,967 | 17 | 26 | 24 | 1 | 14 |
| Fleming township, Aitkin County..... | 3 | 1 | 1 | 0 | 0 | 1 | 312 | 1 | 1 | 0 | 0 | 1 |
| Fleming township, Pine County..... | 3 | 3 | 1 | 0 | 0 | 0 | 141 | 3 | 1 | 0 | 0 | 0 |
| Flensburg city, Morrison County..... | 4 | 0 | 2 | 2 | 2 | 0 | 223 | 0 | 3 | 3 | 2 | 0 |
| Flom township, Norman County..... | 12 | 0 | 12 | 0 | 0 | 0 | 214 | 0 | 15 | 0 | 0 | 1 |
| Floodwood city, St. Louis County..... | 23 | 6 | 18 | 0 | 0 | 2 | 519 | 10 | 21 | 0 | 0 | 4 |
| Floodwood township, St. Louis County..... | 1 | 0 | 0 | 1 | 0 | 0 | 278 | 1 | 0 | 2 | 0 | 0 |
| Flora township, Renville County..... | 6 | 0 | 5 | 1 | 0 | 0 | 187 | 0 | 5 | 2 | 0 | 0 |
| Florence township, Goodhue County..... | 12 | 1 | 0 | 5 | 0 | 6 | 1,567 | 4 | 2 | 10 | 0 | 10 |
| Florence city, Lyon County..... | 1 | 0 | 1 | 0 | 0 | 0 | 30 | 0 | 1 | 0 | 0 | 9 |
| Florida township, Yellow Medicine County..... | 0 | 0 | 0 | 0 | 0 | 0 | 129 | 0 | 0 | 0 | 0 | 0 |
| Flowing township, Clay County..... | 1 | 0 | 1 | 0 | 0 | 0 | 76 | 0 | 1 | 1 | 0 | 0 |
| Foldahl township, Marshall County..... | 0 | 0 | 0 | 0 | 0 | 0 | 62 | 0 | 0 | 0 | 0 | 0 |
| Folden township, Otter Tail County..... | 1 | 0 | 0 | 0 | 0 | 1 | 293 | 0 | 0 | 0 | 5 | 2 |
| Foley city, Benton County..... | 25 | 4 | 20 | 1 | 1 | 0 | 2,568 | 24 | 27 | 4 | 1 | 5 |
| Folsom township, Traverse County..... | 5 | 2 | 3 | 0 | 0 | 0 | 128 | 2 | 3 | 0 | 0 | 0 |
| Forada city, Douglas County..... | 3 | 0 | 0 | 3 | 0 | 0 | 184 | 0 | 0 | 4 | 0 | 0 |
| Ford township, Kanabec County..... | 4 | 0 | 3 | 1 | 0 | 0 | 194 | 0 | 4 | 1 | 0 | 0 |
| Forest township, Becker County..... | 12 | 0 | 12 | 0 | 0 | 0 | 76 | 0 | 12 | 1 | 0 | 0 |
| Forest township, Rice County..... | 8 | 7 | 6 | 3 | 0 | 2 | 1,202 | 14 | 8 | 11 | 0 | 12 |
| Forest Area township, Lake of the Woods County..... | 0 | 0 | 0 | 0 | 0 | 0 | 5 | 0 | 0 | 0 | 0 | 0 |
| Forest City township, Meeker County..... | 8 | 1 | 4 | 0 | 0 | 4 | 647 | 3 | 4 | 4 | 0 | 4 |
| Forest Lake city, Washington County..... | 292 | 127 | 111 | 81 | 14 | 31 | 17,686 | 322 | 184 | 350 | 24 | 148 |
| Foreston city, Mille Lacs County..... | 9 | 4 | 1 | 0 | 0 | 4 | 522 | 4 | 7 | 4 | 0 | 5 |
| Forest Prairie township, Meeker County..... | 9 | 1 | 2 | 5 | 0 | 1 | 958 | 2 | 3 | 7 | 3 | 8 |
| Forestville township, Fillmore County..... | 5 | 4 | 4 | 1 | 0 | 2 | 351 | 5 | 5 | 1 | 0 | 2 |
| Fork township, Marshall County..... | 0 | 0 | 0 | 0 | 0 | 0 | 10 | 0 | 0 | 0 | 0 | 0 |
| Fortier township, Yellow Medicine County..... | 1 | 0 | 1 | 0 | 0 | 0 | 99 | 0 | 1 | 0 | 0 | 0 |
| Fort Ripley city, Crow Wing County..... | 0 | 0 | 0 | 0 | 0 | 0 | 67 | 0 | 1 | 1 | 0 | 0 |
| Fort Ripley township, Crow Wing County..... | 8 | 6 | 7 | 0 | 0 | 0 | 869 | 9 | 13 | 4 | 0 | 1 |
| Fort Snelling UT, Hennepin County..... | 11 | 5 | 8 | 0 | 0 | 0 | 112 | 39 | 9 | 1 | 0 | 1 |
| Fosston city, Polk County..... | 39 | 10 | 28 | 6 | 3 | 1 | 1,474 | 10 | 72 | 12 | 3 | 1 |
| Fossum township, Norman County..... | 6 | 0 | 6 | 0 | 0 | 0 | 152 | 0 | 10 | 0 | 0 | 0 |
| Foster township, Big Stone County..... | 1 | 1 | 0 | 0 | 0 | 0 | 112 | 1 | 0 | 0 | 0 | 0 |
| Foster township, Faribault County..... | 0 | 0 | 0 | 0 | 0 | 0 | 231 | 3 | 2 | 0 | 0 | 3 |
| Fountain city, Fillmore County..... | 2 | 0 | 2 | 0 | 0 | 0 | 404 | 0 | 3 | 2 | 0 | 3 |
| Fountain township, Fillmore County..... | 0 | 0 | 0 | 0 | 0 | 0 | 312 | 0 | 0 | 0 | 0 | 3 |
| Fountain Prairie township, Pipestone County..... | 1 | 0 | 1 | 0 | 0 | 0 | 188 | 0 | 1 | 0 | 0 | 0 |
| Foxhome city, Wilkin County..... | 2 | 1 | 2 | 0 | 0 | 0 | 115 | 1 | 3 | 0 | 0 | 0 |
| Foxhome township, Wilkin County..... | 1 | 0 | 1 | 0 | 0 | 0 | 102 | 0 | 2 | 0 | 0 | 0 |
| Fox Lake township, Martin County..... | 0 | 0 | 0 | 0 | 0 | 0 | 254 | 0 | 1 | 1 | 0 | 0 |
| Framnas township, Stevens County..... | 1 | 0 | 1 | 0 | 0 | 0 | 303 | 0 | 1 | 0 | 1 | 1 |
| Franconia township, Chisago County..... | 21 | 12 | 11 | 2 | 1 | 3 | 1,775 | 29 | 19 | 5 | 1 | 4 |
| Frankford township, Mower County..... | 2 | 2 | 0 | 0 | 0 | 0 | 366 | 3 | 0 | 0 | 0 | 4 |
| Franklin city, Renville County..... | 18 | 7 | 11 | 1 | 2 | 0 | 493 | 8 | 18 | 9 | 2 | 0 |
| Franklin township, Wright County..... | 20 | 9 | 5 | 2 | 0 | 4 | 2,719 | 22 | 8 | 15 | 0 | 16 |
| Fraser township, Martin County..... | 1 | 0 | 0 | 0 | 0 | 1 | 300 | 2 | 1 | 0 | 0 | 2 |
| Frazee city, Becker County..... | 58 | 7 | 48 | 2 | 3 | 3 | 1,247 | 28 | 117 | 10 | 3 | 6 |
| Fredenberg township, St. Louis County..... | 14 | 2 | 7 | 4 | 1 | 0 | 1,324 | 6 | 8 | 8 | 1 | 4 |
| Freeborn city, Freeborn County..... | 4 | 0 | 2 | 1 | 0 | 1 | 296 | 0 | 2 | 1 | 0 | 2 |
| Freeborn township, Freeborn County..... | 2 | 1 | 1 | 0 | 0 | 0 | 264 | 1 | 1 | 2 | 0 | 1 |
| Freedom township, Waseca County..... | 3 | 2 | 0 | 0 | 0 | 1 | 322 | 2 | 0 | 0 | 0 | 5 |
| Freeland township, Lac qui Parle County..... | 2 | 0 | 2 | 0 | 0 | 0 | 102 | 0 | 2 | 0 | 0 | 0 |
| Freeman township, Freeborn County..... | 12 | 4 | 1 | 2 | 0 | 8 | 495 | 4 | 1 | 2 | 0 | 8 |
| Freeport city, Stearns County..... | 0 | 0 | 0 | 0 | 0 | 0 | 613 | 0 | 2 | 1 | 0 | 16 |
| Fremont township, Winona County..... | 1 | 1 | 0 | 0 | 0 | 0 | 353 | 2 | 1 | 0 | 0 | 0 |
| French township, St. Louis County..... | 6 | 1 | 7 | 1 | 0 | 1 | 564 | 1 | 7 | 2 | 0 | 1 |
| French Lake township, Wright County..... | 6 | 4 | 1 | 3 | 0 | 0 | 1,164 | 8 | 1 | 4 | 0 | 2 |
| Friberg township, Otter Tail County..... | 1 | 0 | 2 | 1 | 0 | 0 | 799 | 3 | 3 | 6 | 0 | 0 |
| Fridley city, Anoka County..... | 992 | 648 | 334 | 233 | 20 | 180 | 21,449 | 3,663 | 655 | 1,577 | 34 | 1,101 |
| Friendship township, Yellow Medicine County..... | 2 | 0 | 0 | 0 | 0 | 2 | 189 | 0 | 2 | 0 | 0 | 3 |
| Frohn township, Beltrami County..... | 38 | 0 | 31 | 5 | 0 | 2 | 1,330 | 0 | 121 | 11 | 0 | 9 |

Table 6.

Population for Selected Categories of Race: 2010—Con.

[For information on confidentiality protection, nonsampling error, and definitions, see Selected Appendixes at <www.census.gov/prod/cen2010/cph-1-a.pdf>]

| State County Place and County Subdivision | Race in combination with one or more other races | | | | | | Race alone or in combination with one or more other races | | | | | |
|---|--|---------------------------------|---|-------|--|--------------------|---|---------------------------------|---|-------|--|--------------------|
| | White | Black or African American | American Indian and Alaska Native | Asian | Native Hawaiian and Other Pacific Islander | Some Other Race | White | Black or African American | American Indian and Alaska Native | Asian | Native Hawaiian and Other Pacific Islander | Some Other Race |
| PLACE AND COUNTY SUBDIVISION—Con. | | | | | | | | | | | | |
| Frontenac CDP, Goodhue County..... | 8 | 0 | 0 | 5 | 0 | 3 | 279 | 0 | 0 | 7 | 0 | 4 |
| Frost city, Faribault County..... | 4 | 0 | 4 | 0 | 0 | 0 | 196 | 1 | 5 | 0 | 0 | 0 |
| Fulda city, Murray County..... | 18 | 5 | 7 | 2 | 0 | 8 | 1,227 | 16 | 10 | 57 | 0 | 28 |
| Funkley city, Beltrami County..... | 1 | 0 | 1 | 0 | 0 | 0 | 5 | 0 | 1 | 0 | 0 | 0 |
| Gail Lake township, Crow Wing County..... | 0 | 0 | 0 | 0 | 0 | 0 | 94 | 0 | 0 | 3 | 0 | 0 |
| Galena township, Martin County..... | 3 | 0 | 0 | 2 | 0 | 3 | 242 | 0 | 1 | 3 | 0 | 7 |
| Gales township, Redwood County..... | 0 | 0 | 0 | 0 | 0 | 0 | 134 | 0 | 0 | 3 | 0 | 0 |
| Garden township, Polk County..... | 0 | 0 | 0 | 0 | 0 | 0 | 212 | 0 | 0 | 0 | 0 | 0 |
| Garden City CDP, Blue Earth County..... | 0 | 0 | 0 | 0 | 0 | 0 | 255 | 0 | 0 | 0 | 0 | 0 |
| Garden City township, Blue Earth County..... | 4 | 0 | 1 | 3 | 0 | 0 | 688 | 0 | 2 | 3 | 0 | 0 |
| Garfield city, Douglas County..... | 11 | 6 | 5 | 0 | 0 | 0 | 352 | 7 | 5 | 0 | 0 | 1 |
| Garfield township, Lac qui Parle County..... | 0 | 0 | 0 | 0 | 0 | 0 | 144 | 0 | 0 | 1 | 0 | 0 |
| Garfield township, Polk County..... | 4 | 1 | 3 | 0 | 0 | 0 | 459 | 1 | 5 | 0 | 0 | 0 |
| Games township, Red Lake County..... | 2 | 2 | 0 | 0 | 0 | 0 | 190 | 2 | 0 | 0 | 0 | 0 |
| Garrison city, Crow Wing County..... | 6 | 0 | 6 | 0 | 0 | 0 | 209 | 0 | 7 | 0 | 0 | 0 |
| Garrison township, Crow Wing County..... | 6 | 1 | 4 | 0 | 0 | 1 | 748 | 2 | 8 | 1 | 0 | 1 |
| Garvin city, Lyon County..... | 4 | 0 | 4 | 0 | 0 | 0 | 135 | 0 | 4 | 0 | 0 | 0 |
| Gary city, Norman County..... | 2 | 0 | 0 | 2 | 0 | 0 | 207 | 5 | 1 | 3 | 0 | 0 |
| Gaylord city, Sibley County..... | 26 | 11 | 3 | 10 | 0 | 4 | 2,046 | 16 | 6 | 38 | 1 | 225 |
| Gem Lake city, Ramsey County..... | 3 | 2 | 1 | 0 | 0 | 0 | 369 | 2 | 1 | 20 | 0 | 4 |
| Geneva city, Freeborn County..... | 6 | 0 | 5 | 4 | 0 | 1 | 553 | 0 | 5 | 5 | 0 | 2 |
| Geneva township, Freeborn County..... | 2 | 0 | 0 | 2 | 0 | 0 | 410 | 1 | 1 | 3 | 0 | 8 |
| Genessee township, Kandiyohi County..... | 0 | 0 | 0 | 0 | 0 | 0 | 408 | 2 | 2 | 0 | 0 | 1 |
| Genola city, Morrison County..... | 0 | 0 | 0 | 0 | 0 | 0 | 75 | 0 | 0 | 0 | 0 | 0 |
| Gentilly township, Polk County..... | 0 | 0 | 0 | 0 | 0 | 0 | 274 | 1 | 2 | 2 | 0 | 1 |
| Georgetown city, Clay County..... | 1 | 0 | 0 | 1 | 0 | 0 | 124 | 0 | 3 | 1 | 0 | 2 |
| Georgetown township, Clay County..... | 6 | 0 | 0 | 6 | 0 | 0 | 155 | 0 | 1 | 6 | 0 | 0 |
| Germania township, Todd County..... | 10 | 2 | 5 | 3 | 0 | 1 | 493 | 5 | 7 | 4 | 0 | 2 |
| Germantown township, Cottonwood County..... | 1 | 1 | 0 | 0 | 0 | 0 | 207 | 1 | 0 | 0 | 0 | 0 |
| Gervais township, Red Lake County..... | 1 | 1 | 0 | 0 | 0 | 0 | 226 | 1 | 0 | 0 | 0 | 0 |
| Getty township, Stearns County..... | 0 | 0 | 0 | 0 | 0 | 0 | 372 | 1 | 2 | 0 | 1 | 0 |
| Gheen UT, St. Louis County..... | 1 | 0 | 1 | 0 | 0 | 0 | 18 | 0 | 1 | 0 | 0 | 0 |
| Ghent city, Lyon County..... | 3 | 3 | 0 | 0 | 0 | 0 | 364 | 8 | 0 | 1 | 0 | 0 |
| Gibbon city, Sibley County..... | 5 | 2 | 1 | 1 | 0 | 1 | 742 | 12 | 1 | 3 | 0 | 19 |
| Gilbert city, St. Louis County..... | 28 | 8 | 14 | 4 | 2 | 2 | 1,769 | 12 | 32 | 7 | 4 | 5 |
| Gilchrist township, Pope County..... | 0 | 0 | 0 | 0 | 0 | 0 | 193 | 0 | 1 | 0 | 0 | 0 |
| Gillford township, Wabasha County..... | 4 | 4 | 0 | 0 | 0 | 0 | 572 | 4 | 0 | 0 | 0 | 0 |
| Gilman city, Benton County..... | 0 | 0 | 0 | 0 | 0 | 0 | 224 | 0 | 0 | 0 | 0 | 0 |
| Gilmanton township, Benton County..... | 2 | 2 | 0 | 0 | 0 | 0 | 839 | 3 | 0 | 1 | 0 | 0 |
| Girard township, Otter Tail County..... | 2 | 0 | 1 | 0 | 0 | 1 | 722 | 4 | 2 | 1 | 0 | 4 |
| Glasgow township, Wabasha County..... | 0 | 0 | 0 | 0 | 0 | 0 | 247 | 0 | 0 | 0 | 0 | 0 |
| Glen township, Aitkin County..... | 5 | 3 | 2 | 0 | 0 | 0 | 449 | 3 | 2 | 0 | 0 | 1 |
| Glencoe city, McLeod County..... | 65 | 15 | 11 | 17 | 1 | 26 | 5,246 | 48 | 47 | 62 | 2 | 294 |
| Glencoe township, McLeod County..... | 2 | 0 | 0 | 0 | 0 | 2 | 489 | 1 | 0 | 0 | 0 | 7 |
| Glendorado township, Benton County..... | 0 | 0 | 0 | 0 | 0 | 0 | 757 | 0 | 3 | 1 | 0 | 1 |
| Glenville city, Freeborn County..... | 2 | 0 | 0 | 2 | 0 | 0 | 632 | 0 | 0 | 7 | 0 | 6 |
| Glenwood city, Pope County..... | 32 | 14 | 13 | 1 | 0 | 6 | 2,523 | 35 | 20 | 11 | 0 | 8 |
| Glenwood township, Pope County..... | 3 | 1 | 0 | 2 | 0 | 0 | 1,043 | 5 | 1 | 12 | 0 | 0 |
| Glyndon city, Clay County..... | 25 | 4 | 20 | 1 | 0 | 0 | 1,311 | 21 | 59 | 1 | 0 | 27 |
| Glyndon township, Clay County..... | 3 | 2 | 0 | 1 | 0 | 0 | 276 | 2 | 0 | 3 | 0 | 0 |
| Gnesen township, St. Louis County..... | 19 | 3 | 12 | 4 | 1 | 1 | 1,648 | 7 | 28 | 15 | 3 | 2 |
| Godfrey township, Polk County..... | 4 | 0 | 2 | 0 | 0 | 2 | 312 | 0 | 3 | 0 | 0 | 2 |
| Golden Valley city, Hennepin County..... | 466 | 283 | 120 | 206 | 11 | 63 | 17,856 | 1,724 | 205 | 929 | 15 | 239 |
| Golden Valley township, Roseau County..... | 5 | 0 | 3 | 4 | 0 | 0 | 188 | 0 | 3 | 5 | 0 | 0 |
| Gonvick city, Clearwater County..... | 3 | 2 | 1 | 0 | 0 | 0 | 268 | 3 | 14 | 0 | 0 | 0 |
| Good Hope township, Itasca County..... | 2 | 0 | 2 | 0 | 0 | 0 | 97 | 0 | 2 | 0 | 0 | 2 |
| Good Hope township, Norman County..... | 0 | 0 | 0 | 0 | 0 | 0 | 43 | 0 | 0 | 0 | 0 | 0 |
| Goodhue city, Goodhue County..... | 12 | 0 | 6 | 2 | 3 | 1 | 1,069 | 4 | 16 | 4 | 3 | 92 |
| Goodhue township, Goodhue County..... | 2 | 0 | 1 | 2 | 0 | 1 | 521 | 0 | 2 | 2 | 0 | 3 |
| Goodland township, Itasca County..... | 5 | 0 | 4 | 1 | 0 | 0 | 464 | 0 | 6 | 1 | 0 | 0 |
| Goodridge city, Pennington County..... | 0 | 0 | 0 | 0 | 0 | 0 | 128 | 1 | 1 | 0 | 0 | 2 |
| Goodridge township, Pennington County..... | 1 | 0 | 1 | 0 | 0 | 0 | 75 | 2 | 1 | 0 | 0 | 2 |
| Good Thunder city, Blue Earth County..... | 2 | 0 | 1 | 1 | 0 | 0 | 574 | 8 | 2 | 1 | 0 | 0 |
| Goodview city, Winona County..... | 27 | 14 | 5 | 11 | 2 | 5 | 3,902 | 47 | 13 | 82 | 2 | 24 |
| Goose Prairie township, Clay County..... | 1 | 1 | 0 | 0 | 0 | 0 | 175 | 1 | 0 | 0 | 0 | 0 |
| Gordon township, Todd County..... | 6 | 2 | 4 | 2 | 0 | 0 | 653 | 3 | 4 | 4 | 0 | 2 |
| Gorman township, Otter Tail County..... | 7 | 0 | 6 | 0 | 1 | 0 | 462 | 0 | 9 | 0 | 1 | 0 |
| Gorton township, Grant County..... | 0 | 0 | 0 | 0 | 0 | 0 | 49 | 0 | 0 | 0 | 0 | 0 |
| Gould township, Cass County..... | 5 | 3 | 7 | 0 | 0 | 1 | 87 | 4 | 136 | 1 | 0 | 4 |
| Grace township, Chippewa County..... | 1 | 0 | 0 | 0 | 0 | 1 | 93 | 2 | 0 | 0 | 0 | 1 |

Table 6.

Population for Selected Categories of Race: 2010—Con.

[For information on confidentiality protection, nonsampling error, and definitions, see Selected Appendixes at <www.census.gov/prod/cen2010/cph-1-a.pdf>]

| State County Place and County Subdivision | Race in combination with one or more other races | | | | | | Race alone or in combination with one or more other races | | | | | |
|---|--|---------------------------------|---|-------|--|--------------------|---|---------------------------------|---|-------|--|--------------------|
| | White | Black or African American | American Indian and Alaska Native | Asian | Native Hawaiian and Other Pacific Islander | Some Other Race | White | Black or African American | American Indian and Alaska Native | Asian | Native Hawaiian and Other Pacific Islander | Some Other Race |
| PLACE AND COUNTY SUBDIVISION—Con. | | | | | | | | | | | | |
| Graceville city, Big Stone County..... | 0 | 0 | 0 | 0 | 0 | 0 | 576 | 0 | 0 | 1 | 0 | 0 |
| Graceville township, Big Stone County..... | 1 | 0 | 1 | 0 | 0 | 0 | 196 | 1 | 1 | 0 | 0 | 0 |
| Grafton township, Sibley County..... | 2 | 2 | 0 | 0 | 0 | 0 | 235 | 3 | 0 | 1 | 0 | 1 |
| Graham township, Benton County..... | 13 | 4 | 4 | 1 | 6 | 0 | 557 | 8 | 6 | 10 | 7 | 8 |
| Graham Lakes township, Nobles County..... | 0 | 0 | 0 | 0 | 0 | 0 | 217 | 1 | 0 | 0 | 0 | 0 |
| Granada city, Martin County..... | 1 | 1 | 0 | 0 | 0 | 0 | 300 | 2 | 0 | 0 | 0 | 2 |
| Granby township, Nicollet County..... | 1 | 1 | 0 | 0 | 0 | 0 | 246 | 1 | 0 | 0 | 0 | 0 |
| Grand Forks township, Polk County..... | 4 | 1 | 3 | 0 | 0 | 0 | 176 | 2 | 3 | 0 | 0 | 2 |
| Grand Lake township, St. Louis County..... | 25 | 1 | 20 | 4 | 0 | 0 | 2,693 | 22 | 69 | 13 | 1 | 6 |
| Grand Marais city, Cook County..... | 31 | 1 | 27 | 8 | 3 | 0 | 1,293 | 7 | 59 | 15 | 5 | 8 |
| Grand Meadow city, Mower County..... | 7 | 3 | 1 | 3 | 0 | 0 | 1,108 | 19 | 2 | 9 | 0 | 8 |
| Grand Meadow township, Mower County..... | 6 | 1 | 2 | 3 | 0 | 0 | 305 | 1 | 2 | 4 | 0 | 0 |
| Grand Plain township, Marshall County..... | 0 | 0 | 0 | 0 | 0 | 0 | 54 | 0 | 0 | 1 | 0 | 0 |
| Grand Portage UT, Cook County..... | 11 | 0 | 12 | 0 | 0 | 1 | 163 | 6 | 394 | 12 | 0 | 2 |
| Grand Prairie township, Nobles County..... | 4 | 0 | 1 | 3 | 0 | 0 | 205 | 0 | 1 | 4 | 0 | 0 |
| Grand Rapids city, Itasca County..... | 207 | 51 | 135 | 31 | 4 | 18 | 10,493 | 117 | 341 | 95 | 4 | 48 |
| Grandview township, Lyon County..... | 1 | 0 | 1 | 0 | 0 | 0 | 284 | 0 | 1 | 4 | 0 | 0 |
| Grange township, Pipestone County..... | 2 | 0 | 0 | 2 | 0 | 0 | 199 | 2 | 1 | 3 | 0 | 0 |
| Granite township, Morrison County..... | 1 | 0 | 0 | 1 | 0 | 0 | 481 | 0 | 0 | 1 | 0 | 0 |
| Granite Falls township, Chippewa County..... | 2 | 1 | 2 | 0 | 0 | 0 | 246 | 1 | 8 | 1 | 0 | 0 |
| Granite Falls city..... | 53 | 17 | 43 | 6 | 3 | 6 | 2,656 | 33 | 194 | 19 | 4 | 57 |
| Chippewa County (part)..... | 13 | 6 | 13 | 2 | 3 | 4 | 773 | 15 | 68 | 8 | 4 | 7 |
| Yellow Medicine County (part)..... | 40 | 11 | 30 | 4 | 0 | 2 | 1,883 | 18 | 126 | 11 | 0 | 50 |
| Granite Ledge township, Benton County..... | 2 | 0 | 2 | 0 | 0 | 0 | 737 | 1 | 3 | 4 | 0 | 0 |
| Granite Rock township, Redwood County..... | 12 | 1 | 2 | 20 | 0 | 11 | 205 | 1 | 2 | 29 | 0 | 11 |
| Grant city, Washington County..... | 22 | 8 | 13 | 9 | 0 | 3 | 3,984 | 16 | 27 | 84 | 0 | 14 |
| Grant Valley township, Beltrami County..... | 75 | 11 | 48 | 25 | 0 | 0 | 1,870 | 18 | 179 | 37 | 1 | 4 |
| Granville township, Kittson County..... | 1 | 1 | 0 | 0 | 0 | 0 | 82 | 2 | 0 | 0 | 0 | 0 |
| Grass Lake township, Kanabec County..... | 20 | 7 | 16 | 1 | 0 | 2 | 1,016 | 10 | 20 | 3 | 0 | 15 |
| Grasston city, Kanabec County..... | 1 | 1 | 0 | 0 | 0 | 0 | 156 | 2 | 0 | 0 | 0 | 1 |
| Grattan township, Itasca County..... | 6 | 0 | 6 | 0 | 0 | 0 | 41 | 0 | 6 | 0 | 0 | 3 |
| Gray township, Pipestone County..... | 2 | 2 | 0 | 0 | 0 | 0 | 224 | 3 | 0 | 0 | 0 | 0 |
| Great Bend township, Cottonwood County..... | 0 | 0 | 1 | 1 | 0 | 0 | 277 | 0 | 2 | 2 | 0 | 7 |
| Great Scott township, St. Louis County..... | 12 | 7 | 6 | 1 | 0 | 2 | 553 | 9 | 8 | 1 | 0 | 4 |
| Greenbush township, Mille Lacs County..... | 20 | 9 | 6 | 2 | 1 | 3 | 1,262 | 18 | 14 | 9 | 1 | 10 |
| Greenbush city, Roseau County..... | 5 | 1 | 1 | 0 | 0 | 3 | 707 | 5 | 8 | 1 | 0 | 3 |
| Greenfield city, Hennepin County..... | 26 | 5 | 11 | 10 | 0 | 0 | 2,696 | 16 | 19 | 47 | 0 | 25 |
| Greenfield township, Wabasha County..... | 6 | 1 | 2 | 3 | 0 | 0 | 1,335 | 4 | 3 | 10 | 0 | 3 |
| Green Isle city, Sibley County..... | 2 | 1 | 0 | 1 | 0 | 0 | 551 | 3 | 1 | 1 | 0 | 5 |
| Green Isle township, Sibley County..... | 4 | 0 | 4 | 0 | 0 | 0 | 520 | 4 | 4 | 0 | 0 | 0 |
| Green Lake township, Kandiyohi County..... | 1 | 0 | 1 | 0 | 0 | 0 | 1,568 | 4 | 1 | 4 | 0 | 6 |
| Greenleaf township, Meeker County..... | 2 | 0 | 1 | 0 | 0 | 1 | 672 | 1 | 2 | 1 | 0 | 2 |
| Green Meadow township, Norman County..... | 10 | 1 | 10 | 0 | 0 | 0 | 103 | 2 | 11 | 3 | 0 | 0 |
| Green Prairie township, Morrison County..... | 3 | 1 | 2 | 0 | 0 | 0 | 745 | 1 | 2 | 2 | 0 | 1 |
| Greenvale township, Dakota County..... | 7 | 5 | 2 | 1 | 0 | 0 | 799 | 6 | 4 | 2 | 0 | 0 |
| Green Valley township, Becker County..... | 6 | 3 | 3 | 0 | 0 | 0 | 370 | 5 | 7 | 0 | 0 | 0 |
| Greenwald city, Stearns County..... | 0 | 0 | 0 | 0 | 0 | 0 | 222 | 0 | 0 | 0 | 0 | 0 |
| Greenway township, Itasca County..... | 33 | 8 | 23 | 5 | 0 | 0 | 1,881 | 14 | 67 | 11 | 0 | 1 |
| Greenwood township, Clearwater County..... | 0 | 0 | 0 | 0 | 0 | 0 | 81 | 0 | 2 | 0 | 0 | 0 |
| Greenwood city, Hennepin County..... | 12 | 0 | 4 | 6 | 0 | 2 | 668 | 4 | 6 | 19 | 0 | 3 |
| Greenwood township, St. Louis County..... | 20 | 0 | 22 | 0 | 0 | 2 | 704 | 0 | 252 | 1 | 0 | 4 |
| Gregory township, Mahnom County..... | 7 | 0 | 7 | 0 | 0 | 0 | 67 | 1 | 13 | 0 | 0 | 0 |
| Grey Cloud Island township, Washington County..... | 9 | 9 | 0 | 0 | 0 | 0 | 278 | 11 | 1 | 3 | 0 | 5 |
| Grey Eagle city, Todd County..... | 0 | 0 | 0 | 0 | 0 | 0 | 346 | 0 | 0 | 2 | 0 | 0 |
| Grey Eagle township, Todd County..... | 1 | 0 | 0 | 0 | 0 | 1 | 635 | 0 | 0 | 2 | 0 | 2 |
| Grimstad township, Roseau County..... | 0 | 0 | 0 | 0 | 0 | 0 | 146 | 0 | 0 | 0 | 0 | 0 |
| Grove township, Stearns County..... | 4 | 4 | 0 | 0 | 0 | 0 | 480 | 4 | 1 | 1 | 3 | 8 |
| Grove City city, Meeker County..... | 9 | 3 | 1 | 1 | 0 | 4 | 625 | 9 | 2 | 3 | 0 | 5 |
| Grove Lake township, Pope County..... | 4 | 0 | 4 | 0 | 0 | 0 | 252 | 0 | 4 | 0 | 0 | 3 |
| Grove Park-Tilden township, Polk County..... | 4 | 0 | 3 | 0 | 0 | 1 | 277 | 0 | 7 | 0 | 0 | 2 |
| Grygla city, Marshall County..... | 1 | 0 | 1 | 0 | 0 | 0 | 220 | 0 | 2 | 0 | 0 | 0 |
| Gudrid township, Lake of the Woods County | 1 | 1 | 0 | 0 | 0 | 0 | 217 | 1 | 0 | 0 | 0 | 2 |
| Gully city, Polk County..... | 0 | 0 | 0 | 0 | 0 | 0 | 66 | 0 | 0 | 0 | 0 | 0 |
| Gully township, Polk County..... | 4 | 0 | 3 | 1 | 0 | 0 | 127 | 5 | 3 | 5 | 0 | 0 |
| Guthrie township, Hubbard County..... | 11 | 1 | 9 | 1 | 0 | 0 | 535 | 3 | 22 | 4 | 0 | 2 |
| Hackensack city, Cass County..... | 10 | 0 | 9 | 1 | 0 | 0 | 310 | 0 | 12 | 1 | 0 | 0 |
| Hadley city, Murray County..... | 0 | 0 | 0 | 0 | 0 | 0 | 61 | 0 | 0 | 0 | 0 | 0 |
| Hagali township, Beltrami County..... | 4 | 0 | 3 | 1 | 0 | 0 | 364 | 0 | 3 | 8 | 0 | 1 |
| Hagen township, Clay County..... | 5 | 0 | 0 | 0 | 0 | 5 | 151 | 0 | 0 | 1 | 0 | 7 |

Table 6.
Population for Selected Categories of Race: 2010—Con.

[For information on confidentiality protection, nonsampling error, and definitions, see Selected Appendixes at <www.census.gov/prod/cen2010/cph-1-a.pdf>]

| State County Place and County Subdivision | Race in combination with one or more other races | | | | | | Race alone or in combination with one or more other races | | | | | |
|--|--|---------------------------------|---|-------|--|--------------------|---|---------------------------------|---|-------|--|--------------------|
| | White | Black or African American | American Indian and Alaska Native | Asian | Native Hawaiian and Other Pacific Islander | Some Other Race | White | Black or African American | American Indian and Alaska Native | Asian | Native Hawaiian and Other Pacific Islander | Some Other Race |
| PLACE AND COUNTY SUBDIVISION—Con. | | | | | | | | | | | | |
| Halden township, St. Louis County..... | 0 | 0 | 0 | 0 | 0 | 0 | 128 | 0 | 0 | 0 | 0 | 1 |
| Hale township, McLeod County..... | 10 | 2 | 4 | 1 | 4 | 1 | 930 | 6 | 5 | 3 | 4 | 5 |
| Hallock city, Kittson County..... | 5 | 1 | 1 | 4 | 0 | 0 | 973 | 2 | 1 | 10 | 0 | 1 |
| Hallock township, Kittson County..... | 2 | 0 | 2 | 0 | 0 | 0 | 103 | 0 | 3 | 0 | 0 | 0 |
| Halma city, Kittson County..... | 3 | 0 | 3 | 0 | 0 | 0 | 61 | 0 | 3 | 0 | 0 | 0 |
| Halstad city, Norman County..... | 13 | 1 | 11 | 1 | 0 | 0 | 574 | 2 | 28 | 1 | 0 | 5 |
| Halstad township, Norman County..... | 2 | 0 | 0 | 0 | 0 | 2 | 107 | 0 | 0 | 0 | 0 | 3 |
| Hamburg city, Carver County..... | 0 | 0 | 0 | 0 | 0 | 0 | 487 | 0 | 1 | 1 | 1 | 23 |
| Hamden township, Becker County..... | 0 | 0 | 0 | 0 | 0 | 0 | 202 | 0 | 4 | 0 | 0 | 0 |
| Ham Lake city, Anoka County..... | 187 | 46 | 60 | 86 | 9 | 35 | 14,620 | 149 | 116 | 461 | 14 | 157 |
| Hamlin township, Lac qui Parle County..... | 0 | 0 | 0 | 0 | 0 | 0 | 161 | 0 | 0 | 4 | 0 | 0 |
| Hammer township, Yellow Medicine County..... | 0 | 0 | 0 | 0 | 0 | 0 | 195 | 0 | 0 | 1 | 0 | 0 |
| Hammond township, Polk County..... | 0 | 0 | 0 | 0 | 0 | 0 | 44 | 0 | 0 | 0 | 0 | 0 |
| Hammond city, Wabasha County..... | 0 | 0 | 0 | 0 | 0 | 0 | 128 | 0 | 0 | 0 | 0 | 4 |
| Hampden township, Kittson County..... | 0 | 0 | 0 | 0 | 0 | 0 | 38 | 0 | 0 | 0 | 0 | 0 |
| Hampton city, Dakota County..... | 14 | 10 | 5 | 2 | 0 | 6 | 673 | 17 | 7 | 6 | 0 | 9 |
| Hampton township, Dakota County..... | 6 | 6 | 0 | 0 | 0 | 0 | 889 | 7 | 2 | 10 | 0 | 1 |
| Hamre township, Beltrami County..... | 0 | 0 | 0 | 0 | 0 | 0 | 13 | 0 | 0 | 0 | 0 | 0 |
| Hancock township, Carver County..... | 3 | 1 | 2 | 0 | 0 | 0 | 333 | 9 | 2 | 4 | 0 | 0 |
| Hancock city, Stevens County..... | 3 | 0 | 1 | 1 | 0 | 1 | 751 | 0 | 5 | 2 | 0 | 10 |
| Hangaard township, Clearwater County..... | 0 | 0 | 0 | 0 | 0 | 0 | 2 | 0 | 3 | 0 | 0 | 0 |
| Hanley Falls city, Yellow Medicine County..... | 2 | 0 | 0 | 0 | 0 | 2 | 284 | 1 | 4 | 0 | 4 | 13 |
| Hanover city..... | 28 | 5 | 7 | 11 | 0 | 7 | 2,849 | 23 | 12 | 54 | 0 | 29 |
| Hennepin County (part)..... | 3 | 0 | 3 | 0 | 0 | 0 | 585 | 1 | 3 | 7 | 0 | 16 |
| Wright County (part)..... | 25 | 5 | 4 | 11 | 0 | 7 | 2,264 | 22 | 9 | 47 | 0 | 13 |
| Hanska city, Brown County..... | 0 | 0 | 0 | 0 | 0 | 0 | 400 | 1 | 0 | 1 | 0 | 0 |
| Hansonville township, Lincoln County..... | 1 | 0 | 1 | 0 | 0 | 0 | 85 | 0 | 1 | 0 | 0 | 5 |
| Hantho township, Lac qui Parle County..... | 0 | 0 | 0 | 0 | 0 | 0 | 100 | 0 | 1 | 0 | 0 | 4 |
| Harding city, Morrison County..... | 0 | 0 | 0 | 0 | 0 | 0 | 125 | 0 | 0 | 0 | 0 | 0 |
| Hardwick city, Rock County..... | 0 | 0 | 0 | 0 | 0 | 0 | 194 | 0 | 4 | 0 | 0 | 0 |
| Harmony city, Fillmore County..... | 12 | 2 | 4 | 4 | 0 | 2 | 1,013 | 5 | 6 | 6 | 0 | 2 |
| Harmony township, Fillmore County..... | 1 | 0 | 1 | 0 | 0 | 0 | 386 | 0 | 1 | 1 | 0 | 0 |
| Harris city, Chisago County..... | 7 | 3 | 1 | 0 | 1 | 2 | 1,108 | 13 | 11 | 1 | 1 | 5 |
| Harris township, Itasca County..... | 42 | 11 | 28 | 4 | 0 | 1 | 3,207 | 13 | 50 | 16 | 0 | 10 |
| Harrison township, Kandiyohi County..... | 3 | 2 | 2 | 0 | 0 | 0 | 573 | 4 | 2 | 1 | 0 | 0 |
| Hart township, Winona County..... | 1 | 0 | 0 | 1 | 0 | 0 | 351 | 0 | 0 | 2 | 0 | 5 |
| Hartford township, Todd County..... | 7 | 6 | 1 | 0 | 0 | 0 | 653 | 10 | 1 | 2 | 0 | 3 |
| Hart Lake township, Hubbard County..... | 10 | 7 | 8 | 0 | 0 | 1 | 415 | 13 | 84 | 8 | 0 | 2 |
| Hartland city, Freeborn County..... | 4 | 0 | 0 | 3 | 0 | 1 | 312 | 0 | 0 | 3 | 0 | 4 |
| Hartland township, Freeborn County..... | 4 | 3 | 1 | 0 | 0 | 0 | 255 | 3 | 2 | 0 | 0 | 0 |
| Harvey township, Meeker County..... | 1 | 1 | 0 | 0 | 0 | 0 | 370 | 1 | 2 | 1 | 1 | 0 |
| Hassan township, Hennepin County..... | 43 | 12 | 22 | 10 | 0 | 0 | 2,527 | 38 | 39 | 33 | 1 | 6 |
| Hassan Valley township, McLeod County..... | 7 | 4 | 0 | 5 | 0 | 3 | 679 | 9 | 0 | 13 | 0 | 3 |
| Hastings city..... | 425 | 189 | 140 | 106 | 17 | 70 | 21,292 | 550 | 247 | 307 | 23 | 243 |
| Dakota County (part)..... | 425 | 189 | 140 | 106 | 17 | 70 | 21,292 | 550 | 247 | 307 | 23 | 243 |
| Washington County (part)..... | 0 | 0 | 0 | 0 | 0 | 0 | 0 | 0 | 0 | 0 | 0 | 0 |
| Hatfield city, Pipestone County..... | 0 | 0 | 0 | 0 | 0 | 0 | 54 | 0 | 0 | 0 | 0 | 0 |
| Haugen township, Aitkin County..... | 1 | 1 | 0 | 0 | 0 | 0 | 176 | 3 | 0 | 0 | 0 | 0 |
| Havana township, Steele County..... | 2 | 0 | 1 | 0 | 1 | 0 | 563 | 0 | 2 | 4 | 1 | 2 |
| Havelock township, Chippewa County..... | 0 | 0 | 0 | 0 | 0 | 0 | 178 | 0 | 0 | 0 | 0 | 3 |
| Haven township, Sherburne County..... | 7 | 4 | 3 | 2 | 0 | 0 | 1,954 | 11 | 6 | 21 | 0 | 3 |
| Haverhill township, Olmsted County..... | 19 | 1 | 2 | 16 | 0 | 2 | 1,421 | 10 | 5 | 71 | 3 | 5 |
| Hawk Creek township, Renville County..... | 1 | 0 | 1 | 0 | 0 | 0 | 198 | 1 | 3 | 0 | 0 | 0 |
| Hawley city, Clay County..... | 33 | 12 | 18 | 0 | 0 | 4 | 2,024 | 19 | 39 | 14 | 0 | 5 |
| Hawley township, Clay County..... | 10 | 5 | 5 | 0 | 0 | 0 | 471 | 5 | 8 | 0 | 0 | 0 |
| Hay Brook township, Kanabec County..... | 10 | 1 | 8 | 0 | 0 | 1 | 245 | 1 | 8 | 1 | 0 | 1 |
| Hay Creek township, Goodhue County..... | 3 | 0 | 2 | 2 | 1 | 0 | 855 | 0 | 14 | 9 | 1 | 7 |
| Hayes township, Swift County..... | 0 | 0 | 0 | 0 | 0 | 0 | 199 | 0 | 0 | 0 | 0 | 0 |
| Hayfield city, Dodge County..... | 25 | 11 | 7 | 5 | 0 | 6 | 1,303 | 17 | 14 | 6 | 2 | 27 |
| Hayfield township, Dodge County..... | 7 | 3 | 0 | 4 | 0 | 0 | 459 | 7 | 0 | 6 | 0 | 0 |
| Hay Lake UT, St. Louis County..... | 0 | 0 | 0 | 0 | 0 | 0 | 83 | 0 | 0 | 0 | 0 | 0 |
| Hayland township, Mille Lacs County..... | 6 | 1 | 5 | 1 | 0 | 0 | 500 | 1 | 5 | 2 | 0 | 0 |
| Hayward city, Freeborn County..... | 0 | 0 | 0 | 0 | 0 | 0 | 245 | 0 | 0 | 4 | 0 | 1 |
| Hayward township, Freeborn County..... | 3 | 2 | 0 | 1 | 0 | 0 | 378 | 5 | 0 | 1 | 0 | 0 |
| Hazel Run city, Yellow Medicine County..... | 3 | 2 | 1 | 0 | 0 | 0 | 61 | 2 | 2 | 0 | 0 | 1 |
| Hazel Run township, Yellow Medicine County..... | 3 | 1 | 3 | 0 | 0 | 0 | 186 | 1 | 3 | 6 | 1 | 0 |
| Hazelton township, Aitkin County..... | 3 | 2 | 1 | 0 | 0 | 0 | 837 | 3 | 6 | 1 | 0 | 0 |
| Hazelton township, Kittson County..... | 1 | 0 | 1 | 0 | 0 | 0 | 98 | 0 | 1 | 1 | 0 | 5 |

Table 6.

Population for Selected Categories of Race: 2010—Con.

[For information on confidentiality protection, nonsampling error, and definitions, see Selected Appendixes at <www.census.gov/prod/cen2010/cph-1-a.pdf>]

| State County Place and County Subdivision | Race in combination with one or more other races | | | | | | Race alone or in combination with one or more other races | | | | | |
|---|--|---------------------------------|---|-------|--|--------------------|---|---------------------------------|---|-------|--|--------------------|
| | White | Black or African American | American Indian and Alaska Native | Asian | Native Hawaiian and Other Pacific Islander | Some Other Race | White | Black or African American | American Indian and Alaska Native | Asian | Native Hawaiian and Other Pacific Islander | Some Other Race |
| PLACE AND COUNTY SUBDIVISION—Con. | | | | | | | | | | | | |
| Hector city, Renville County..... | 3 | 3 | 0 | 0 | 0 | 0 | 1,118 | 3 | 0 | 7 | 0 | 26 |
| Hector township, Renville County..... | 1 | 0 | 0 | 1 | 0 | 0 | 225 | 0 | 0 | 1 | 0 | 1 |
| Hegbert township, Swift County..... | 3 | 3 | 0 | 0 | 0 | 0 | 93 | 3 | 0 | 0 | 0 | 0 |
| Hegne township, Norman County..... | 1 | 0 | 0 | 1 | 0 | 0 | 38 | 0 | 1 | 1 | 0 | 1 |
| Heidelberg city, Le Sueur County..... | 0 | 0 | 0 | 0 | 0 | 0 | 122 | 0 | 0 | 0 | 0 | 0 |
| Heier township, Mahnomon County..... | 6 | 0 | 6 | 0 | 0 | 0 | 138 | 0 | 11 | 0 | 0 | 0 |
| Height of Land township, Becker County..... | 18 | 0 | 13 | 5 | 0 | 0 | 669 | 0 | 15 | 7 | 0 | 0 |
| Helen township, McLeod County..... | 3 | 4 | 1 | 1 | 0 | 1 | 850 | 4 | 1 | 3 | 0 | 10 |
| Helena township, Scott County..... | 16 | 4 | 7 | 5 | 0 | 0 | 1,607 | 7 | 17 | 27 | 3 | 3 |
| Helga township, Hubbard County..... | 16 | 10 | 10 | 3 | 0 | 3 | 1,354 | 15 | 38 | 6 | 0 | 10 |
| Helgeland township, Polk County..... | 0 | 0 | 0 | 0 | 0 | 0 | 54 | 0 | 0 | 0 | 0 | 0 |
| Henderson city, Sibley County..... | 8 | 4 | 0 | 4 | 0 | 0 | 872 | 4 | 0 | 6 | 0 | 12 |
| Henderson township, Sibley County..... | 12 | 2 | 1 | 8 | 0 | 3 | 720 | 2 | 1 | 11 | 0 | 8 |
| Hendricks city, Lincoln County..... | 2 | 1 | 1 | 0 | 0 | 0 | 710 | 2 | 3 | 0 | 0 | 0 |
| Hendricks township, Lincoln County..... | 0 | 0 | 0 | 0 | 0 | 0 | 201 | 0 | 0 | 0 | 0 | 0 |
| Hendrickson township, Hubbard County..... | 4 | 1 | 2 | 1 | 0 | 0 | 307 | 2 | 3 | 2 | 0 | 4 |
| Hendrum city, Norman County..... | 0 | 0 | 0 | 0 | 0 | 0 | 291 | 0 | 2 | 0 | 0 | 14 |
| Hendrum township, Norman County..... | 1 | 0 | 0 | 0 | 0 | 1 | 93 | 0 | 2 | 0 | 0 | 1 |
| Henning city, Otter Tail County..... | 10 | 0 | 7 | 0 | 0 | 3 | 788 | 2 | 8 | 10 | 0 | 4 |
| Henning township, Otter Tail County..... | 2 | 0 | 2 | 0 | 0 | 0 | 376 | 0 | 2 | 0 | 0 | 1 |
| Henrietta township, Hubbard County..... | 25 | 10 | 12 | 3 | 0 | 0 | 1,611 | 11 | 34 | 3 | 0 | 8 |
| Henriette city, Pine County..... | 3 | 0 | 3 | 0 | 0 | 0 | 67 | 0 | 3 | 1 | 0 | 3 |
| Henryville township, Renville County..... | 0 | 0 | 0 | 0 | 0 | 0 | 201 | 1 | 0 | 0 | 2 | 4 |
| Hereim township, Roseau County..... | 0 | 0 | 0 | 0 | 0 | 0 | 228 | 0 | 0 | 0 | 0 | 0 |
| Herman city, Grant County..... | 4 | 0 | 2 | 0 | 0 | 2 | 434 | 2 | 2 | 1 | 0 | 2 |
| Hermantown city, St. Louis County..... | 136 | 44 | 54 | 36 | 5 | 34 | 8,900 | 269 | 163 | 152 | 9 | 81 |
| Heron Lake city, Jackson County..... | 2 | 0 | 0 | 0 | 1 | 1 | 645 | 13 | 9 | 2 | 1 | 30 |
| Heron Lake township, Jackson County..... | 6 | 2 | 0 | 4 | 0 | 0 | 326 | 2 | 0 | 8 | 0 | 3 |
| Hersey township, Nobles County..... | 2 | 0 | 0 | 0 | 2 | 0 | 206 | 4 | 1 | 8 | 2 | 0 |
| Hewitt city, Todd County..... | 0 | 0 | 0 | 0 | 0 | 0 | 266 | 0 | 0 | 0 | 0 | 0 |
| Hibbing city, St. Louis County..... | 292 | 125 | 146 | 39 | 0 | 12 | 15,990 | 215 | 300 | 111 | 2 | 54 |
| Hickory township, Pennington County..... | 2 | 0 | 1 | 1 | 0 | 0 | 79 | 0 | 1 | 2 | 0 | 0 |
| Higdem township, Polk County..... | 1 | 0 | 1 | 0 | 0 | 0 | 84 | 0 | 1 | 0 | 0 | 0 |
| High Forest township, Olmsted County..... | 5 | 5 | 0 | 0 | 0 | 0 | 970 | 8 | 1 | 1 | 0 | 1 |
| Highland township, Wabasha County..... | 3 | 3 | 0 | 0 | 0 | 0 | 461 | 4 | 0 | 0 | 0 | 0 |
| Highland Grove township, Clay County..... | 2 | 0 | 2 | 0 | 0 | 0 | 284 | 0 | 6 | 0 | 0 | 0 |
| Highland township, Pennington County..... | 0 | 0 | 0 | 0 | 0 | 0 | 187 | 0 | 2 | 4 | 0 | 1 |
| Highwater township, Cottonwood County..... | 3 | 0 | 0 | 3 | 0 | 0 | 158 | 0 | 1 | 10 | 0 | 0 |
| Hill township, Kittson County..... | 0 | 0 | 0 | 0 | 0 | 0 | 15 | 0 | 0 | 0 | 0 | 0 |
| Hill City city, Aitkin County..... | 18 | 7 | 11 | 0 | 0 | 0 | 616 | 8 | 27 | 0 | 0 | 0 |
| Hill Lake township, Aitkin County..... | 3 | 0 | 2 | 0 | 1 | 0 | 423 | 4 | 3 | 1 | 1 | 1 |
| Hillman township, Kanabec County..... | 4 | 2 | 3 | 1 | 0 | 0 | 431 | 5 | 6 | 7 | 0 | 0 |
| Hillman city, Morrison County..... | 0 | 0 | 0 | 0 | 0 | 0 | 38 | 0 | 0 | 0 | 0 | 0 |
| Hillman township, Morrison County..... | 0 | 0 | 0 | 0 | 0 | 0 | 196 | 0 | 0 | 0 | 0 | 1 |
| Hill River township, Polk County..... | 7 | 0 | 7 | 0 | 0 | 0 | 154 | 0 | 10 | 0 | 0 | 0 |
| Hills city, Rock County..... | 5 | 5 | 2 | 2 | 0 | 0 | 677 | 8 | 2 | 3 | 1 | 2 |
| Hillsdale township, Winona County..... | 20 | 4 | 10 | 5 | 0 | 1 | 860 | 9 | 12 | 22 | 0 | 29 |
| Hilltop city, Anoka County..... | 38 | 18 | 23 | 6 | 2 | 13 | 566 | 102 | 35 | 26 | 2 | 64 |
| Hinckley city, Pine County..... | 81 | 31 | 55 | 13 | 0 | 6 | 1,564 | 50 | 241 | 28 | 0 | 12 |
| Hinckley township, Pine County..... | 15 | 8 | 2 | 0 | 5 | 0 | 785 | 11 | 18 | 1 | 5 | 1 |
| Hines township, Beltrami County..... | 11 | 2 | 7 | 1 | 1 | 0 | 668 | 5 | 17 | 5 | 5 | 0 |
| Hiram township, Cass County..... | 0 | 1 | 1 | 0 | 0 | 0 | 313 | 1 | 3 | 0 | 0 | 0 |
| Hitterdal city, Clay County..... | 3 | 3 | 0 | 0 | 0 | 0 | 197 | 6 | 0 | 1 | 0 | 0 |
| Hobart township, Otter Tail County..... | 5 | 0 | 5 | 0 | 0 | 0 | 775 | 0 | 6 | 2 | 0 | 0 |
| Hodges township, Stevens County..... | 9 | 0 | 1 | 6 | 0 | 2 | 261 | 0 | 1 | 10 | 0 | 14 |
| Hoff township, Pope County..... | 0 | 0 | 0 | 0 | 0 | 0 | 152 | 0 | 0 | 0 | 0 | 0 |
| Hoffman city, Grant County..... | 5 | 1 | 3 | 2 | 4 | 4 | 657 | 2 | 6 | 6 | 5 | 15 |
| Hokah city, Houston County..... | 11 | 10 | 2 | 2 | 0 | 1 | 571 | 11 | 6 | 2 | 0 | 3 |
| Hokah township, Houston County..... | 0 | 0 | 0 | 0 | 0 | 0 | 493 | 0 | 2 | 2 | 0 | 0 |
| Holden township, Goodhue County..... | 1 | 0 | 1 | 0 | 0 | 0 | 451 | 0 | 1 | 3 | 0 | 0 |
| Holding township, Stearns County..... | 2 | 0 | 0 | 2 | 0 | 0 | 1,132 | 0 | 2 | 5 | 0 | 2 |
| Holdingford city, Stearns County..... | 6 | 0 | 1 | 4 | 1 | 0 | 704 | 0 | 1 | 5 | 4 | 0 |
| Holland township, Kandiyohi County..... | 2 | 0 | 2 | 0 | 0 | 0 | 330 | 0 | 5 | 0 | 0 | 5 |
| Holland city, Pipestone County..... | 6 | 3 | 1 | 0 | 0 | 2 | 184 | 3 | 1 | 1 | 0 | 4 |
| Hollandale city, Freeborn County..... | 3 | 0 | 0 | 0 | 0 | 3 | 295 | 0 | 0 | 0 | 0 | 11 |
| Holloway city, Swift County..... | 0 | 0 | 0 | 0 | 0 | 0 | 92 | 0 | 0 | 0 | 0 | 0 |
| Holly township, Murray County..... | 2 | 0 | 2 | 0 | 0 | 0 | 125 | 0 | 2 | 0 | 2 | 0 |
| Hollywood township, Carver County..... | 10 | 1 | 4 | 2 | 2 | 1 | 1,026 | 2 | 5 | 11 | 2 | 5 |
| Holmes city township, Douglas County..... | 4 | 4 | 2 | 0 | 0 | 0 | 798 | 5 | 3 | 3 | 0 | 1 |
| Holmesville township, Becker County..... | 17 | 0 | 18 | 0 | 0 | 1 | 489 | 0 | 30 | 2 | 0 | 2 |
| Holst township, Clearwater County..... | 7 | 1 | 3 | 0 | 0 | 3 | 361 | 3 | 4 | 0 | 0 | 8 |

Table 6.

Population for Selected Categories of Race: 2010—Con.

[For information on confidentiality protection, nonsampling error, and definitions, see Selected Appendixes at <www.census.gov/prod/cen2010/cph-1-a.pdf>]

| State County Place and County Subdivision | Race in combination with one or more other races | | | | | | Race alone or in combination with one or more other races | | | | | |
|---|--|---------------------------------|---|-------|--|--------------------|---|---------------------------------|---|-------|--|--------------------|
| | White | Black or African American | American Indian and Alaska Native | Asian | Native Hawaiian and Other Pacific Islander | Some Other Race | White | Black or African American | American Indian and Alaska Native | Asian | Native Hawaiian and Other Pacific Islander | Some Other Race |
| PLACE AND COUNTY SUBDIVISION—Con. | | | | | | | | | | | | |
| Holt township, Fillmore County..... | 1 | 0 | 0 | 1 | 0 | 0 | 268 | 1 | 0 | 3 | 0 | 0 |
| Holt city, Marshall County..... | 1 | 0 | 0 | 0 | 0 | 1 | 83 | 1 | 4 | 0 | 0 | 1 |
| Holt township, Marshall County..... | 0 | 0 | 0 | 0 | 0 | 0 | 132 | 0 | 0 | 0 | 0 | 0 |
| Holy Cross township, Clay County..... | 0 | 0 | 0 | 0 | 0 | 0 | 138 | 0 | 0 | 2 | 0 | 0 |
| Holyoke township, Carlton County..... | 4 | 0 | 4 | 0 | 0 | 0 | 181 | 0 | 5 | 0 | 0 | 0 |
| Home township, Brown County..... | 1 | 1 | 0 | 0 | 0 | 0 | 541 | 1 | 0 | 2 | 0 | 2 |
| Home Brook township, Cass County..... | 1 | 1 | 0 | 0 | 0 | 0 | 252 | 1 | 0 | 0 | 0 | 3 |
| Home Lake township, Norman County..... | 3 | 0 | 3 | 0 | 0 | 0 | 141 | 0 | 9 | 1 | 0 | 0 |
| Homer CDP, Winona County..... | 0 | 0 | 0 | 0 | 0 | 0 | 176 | 4 | 1 | 0 | 0 | 0 |
| Homer township, Winona County..... | 7 | 1 | 2 | 6 | 1 | 0 | 1,325 | 7 | 4 | 20 | 1 | 9 |
| Homestead township, Otter Tail County..... | 1 | 0 | 1 | 0 | 0 | 0 | 361 | 0 | 1 | 1 | 0 | 0 |
| Honner township, Redwood County..... | 4 | 0 | 3 | 1 | 0 | 0 | 75 | 0 | 6 | 2 | 0 | 0 |
| Hope township, Lincoln County..... | 0 | 0 | 0 | 0 | 0 | 0 | 268 | 0 | 0 | 0 | 0 | 4 |
| Hopkins city, Hennepin County..... | 572 | 338 | 179 | 166 | 24 | 87 | 12,956 | 2,709 | 283 | 1,660 | 32 | 683 |
| Hornet township, Beltrami County..... | 7 | 0 | 7 | 0 | 0 | 0 | 231 | 0 | 8 | 0 | 0 | 0 |
| Horton township, Stevens County..... | 0 | 0 | 0 | 0 | 0 | 0 | 170 | 0 | 0 | 0 | 0 | 4 |
| Houston city, Houston County..... | 1 | 1 | 1 | 0 | 0 | 0 | 975 | 1 | 5 | 0 | 0 | 0 |
| Houston township, Houston County..... | 10 | 7 | 3 | 3 | 0 | 0 | 392 | 7 | 4 | 6 | 0 | 0 |
| Howard Lake city, Wright County..... | 15 | 3 | 3 | 3 | 0 | 7 | 1,909 | 15 | 8 | 7 | 2 | 37 |
| Hoyt Lakes city, St. Louis County..... | 26 | 4 | 18 | 5 | 0 | 0 | 2,007 | 4 | 28 | 5 | 0 | 0 |
| Hubbard township, Hubbard County..... | 6 | 1 | 5 | 0 | 0 | 0 | 777 | 1 | 12 | 0 | 0 | 0 |
| Hubbard township, Polk County..... | 2 | 0 | 2 | 0 | 0 | 0 | 66 | 0 | 4 | 0 | 0 | 7 |
| Hudson township, Douglas County..... | 12 | 3 | 2 | 1 | 7 | 1 | 871 | 5 | 5 | 1 | 7 | 1 |
| Hugo city, Washington County..... | 247 | 73 | 61 | 99 | 19 | 41 | 12,628 | 178 | 100 | 564 | 23 | 118 |
| Humboldt township, Clay County..... | 1 | 0 | 0 | 1 | 0 | 0 | 273 | 1 | 0 | 1 | 0 | 1 |
| Humboldt city, Kittson County..... | 0 | 0 | 0 | 0 | 0 | 0 | 41 | 0 | 0 | 0 | 0 | 4 |
| Hunter township, Jackson County..... | 1 | 1 | 0 | 0 | 0 | 0 | 223 | 1 | 0 | 0 | 0 | 1 |
| Huntersville township, Wadena County..... | 3 | 3 | 0 | 0 | 0 | 0 | 119 | 3 | 0 | 0 | 0 | 0 |
| Huntly township, Marshall County..... | 3 | 0 | 0 | 0 | 0 | 3 | 76 | 0 | 0 | 0 | 0 | 4 |
| Huntsville township, Polk County..... | 0 | 1 | 1 | 0 | 0 | 0 | 459 | 2 | 4 | 0 | 0 | 0 |
| Huss township, Roseau County..... | 2 | 1 | 1 | 1 | 0 | 0 | 120 | 1 | 1 | 1 | 0 | 0 |
| Hutchinson city, McLeod County..... | 173 | 69 | 50 | 56 | 1 | 26 | 13,704 | 196 | 91 | 207 | 13 | 159 |
| Hutchinson township, McLeod County..... | 0 | 0 | 0 | 0 | 0 | 0 | 1,209 | 1 | 0 | 5 | 0 | 5 |
| Hyde Park township, Wabasha County..... | 4 | 4 | 0 | 0 | 0 | 0 | 283 | 6 | 1 | 0 | 0 | 0 |
| Ida township, Douglas County..... | 5 | 0 | 4 | 1 | 0 | 0 | 1,211 | 2 | 5 | 6 | 1 | 8 |
| Ideal township, Crow Wing County..... | 10 | 4 | 5 | 0 | 1 | 0 | 1,065 | 4 | 6 | 3 | 1 | 0 |
| Idun township, Aitkin County..... | 2 | 0 | 2 | 0 | 0 | 0 | 248 | 1 | 12 | 0 | 0 | 0 |
| Ihlen city, Pipestone County..... | 0 | 0 | 0 | 0 | 0 | 0 | 60 | 0 | 0 | 0 | 0 | 3 |
| Independence city, Hennepin County..... | 33 | 8 | 13 | 5 | 6 | 5 | 3,437 | 17 | 25 | 42 | 6 | 12 |
| Indian Lake township, Nobles County..... | 4 | 3 | 0 | 0 | 0 | 1 | 232 | 3 | 0 | 0 | 0 | 1 |
| Industrial township, St. Louis County..... | 10 | 4 | 8 | 2 | 3 | 0 | 775 | 6 | 26 | 4 | 4 | 1 |
| Inger CDP, Itasca County..... | 2 | 0 | 2 | 0 | 0 | 0 | 19 | 0 | 195 | 0 | 0 | 0 |
| Inguadona township, Cass County..... | 2 | 0 | 2 | 0 | 0 | 0 | 189 | 0 | 3 | 0 | 0 | 0 |
| Inman township, Otter Tail County..... | 3 | 0 | 2 | 0 | 0 | 1 | 283 | 0 | 3 | 1 | 0 | 6 |
| International Falls city, Koochiching County..... | 172 | 35 | 121 | 14 | 6 | 12 | 6,168 | 100 | 281 | 30 | 6 | 21 |
| Inver Grove Heights city, Dakota County..... | 969 | 444 | 240 | 246 | 39 | 272 | 29,988 | 1,715 | 388 | 1,404 | 60 | 1,470 |
| Iona city, Murray County..... | 0 | 0 | 0 | 0 | 0 | 0 | 137 | 0 | 0 | 0 | 0 | 0 |
| Iona township, Murray County..... | 2 | 1 | 1 | 0 | 1 | 1 | 161 | 1 | 1 | 0 | 1 | 2 |
| Iona township, Todd County..... | 5 | 0 | 3 | 2 | 0 | 0 | 476 | 12 | 3 | 4 | 0 | 0 |
| Iosco township, Waseca County..... | 7 | 6 | 1 | 0 | 0 | 0 | 544 | 9 | 1 | 3 | 0 | 0 |
| Irondale township, Crow Wing County..... | 9 | 5 | 4 | 2 | 0 | 0 | 1,108 | 18 | 10 | 8 | 0 | 0 |
| Iron Junction city, St. Louis County..... | 2 | 0 | 1 | 0 | 0 | 1 | 85 | 0 | 1 | 0 | 0 | 2 |
| Iron Range township, Itasca County..... | 20 | 2 | 9 | 3 | 6 | 0 | 633 | 6 | 17 | 3 | 9 | 1 |
| Ironton city, Crow Wing County..... | 9 | 1 | 9 | 1 | 4 | 2 | 557 | 1 | 15 | 3 | 5 | 4 |
| Irving township, Kandiyohi County..... | 0 | 0 | 0 | 0 | 0 | 0 | 894 | 1 | 0 | 9 | 0 | 2 |
| Isanti city, Isanti County..... | 107 | 32 | 43 | 26 | 5 | 16 | 5,082 | 91 | 70 | 63 | 5 | 55 |
| Isanti township, Isanti County..... | 23 | 9 | 9 | 3 | 1 | 3 | 2,260 | 22 | 25 | 18 | 1 | 12 |
| Island Lake township, Lyon County..... | 0 | 0 | 0 | 0 | 0 | 0 | 174 | 0 | 0 | 0 | 0 | 1 |
| Island Lake township, Mahanomen County..... | 17 | 1 | 18 | 0 | 0 | 0 | 183 | 1 | 66 | 0 | 1 | 0 |
| Isle city, Mille Lacs County..... | 19 | 0 | 17 | 0 | 1 | 3 | 573 | 0 | 187 | 1 | 1 | 9 |
| Isle Harbor township, Mille Lacs County..... | 10 | 0 | 7 | 3 | 0 | 0 | 572 | 0 | 24 | 4 | 0 | 3 |
| Itasca township, Clearwater County..... | 1 | 0 | 0 | 1 | 0 | 0 | 130 | 0 | 2 | 1 | 0 | 0 |
| Ivanhoe city, Lincoln County..... | 0 | 0 | 0 | 0 | 0 | 0 | 558 | 0 | 0 | 0 | 0 | 1 |
| Jackson city, Jackson County..... | 50 | 12 | 10 | 27 | 1 | 7 | 3,129 | 29 | 22 | 140 | 1 | 32 |
| Jackson township, Scott County..... | 30 | 3 | 6 | 3 | 0 | 27 | 1,100 | 15 | 15 | 19 | 0 | 350 |
| Jadis township, Roseau County..... | 5 | 3 | 1 | 1 | 0 | 0 | 567 | 3 | 1 | 2 | 0 | 0 |
| Jamestown township, Blue Earth County..... | 5 | 4 | 3 | 0 | 0 | 0 | 691 | 5 | 3 | 1 | 0 | 0 |
| Janesville city, Waseca County..... | 17 | 9 | 1 | 4 | 3 | 0 | 2,228 | 19 | 7 | 8 | 4 | 7 |
| Janesville township, Waseca County..... | 6 | 6 | 0 | 0 | 0 | 0 | 509 | 7 | 0 | 3 | 0 | 0 |
| Janette Lake UT, St. Louis County..... | 1 | 0 | 1 | 0 | 0 | 0 | 294 | 0 | 2 | 0 | 0 | 0 |

Table 6.

Population for Selected Categories of Race: 2010—Con.

[For information on confidentiality protection, nonsampling error, and definitions, see Selected Appendixes at <www.census.gov/prod/cen2010/cph-1-a.pdf>]

| State County Place and County Subdivision | Race in combination with one or more other races | | | | | | Race alone or in combination with one or more other races | | | | | |
|---|--|---------------------------------|---|-------|--|--------------------|---|---------------------------------|---|-------|--|--------------------|
| | White | Black or African American | American Indian and Alaska Native | Asian | Native Hawaiian and Other Pacific Islander | Some Other Race | White | Black or African American | American Indian and Alaska Native | Asian | Native Hawaiian and Other Pacific Islander | Some Other Race |
| PLACE AND COUNTY SUBDIVISION—Con. | | | | | | | | | | | | |
| Jasper city..... | 14 | 11 | 7 | 0 | 0 | 5 | 598 | 20 | 10 | 0 | 0 | 24 |
| Pipestone County (part)..... | 14 | 11 | 7 | 0 | 0 | 5 | 538 | 20 | 10 | 0 | 0 | 24 |
| Rock County (part)..... | 0 | 0 | 0 | 0 | 0 | 0 | 60 | 0 | 0 | 0 | 0 | 0 |
| Jay township, Martin County..... | 5 | 3 | 2 | 1 | 0 | 0 | 237 | 3 | 2 | 1 | 0 | 0 |
| Jeffers city, Cottonwood County..... | 9 | 6 | 7 | 2 | 0 | 1 | 341 | 6 | 9 | 3 | 0 | 24 |
| Jefferson township, Houston County..... | 0 | 0 | 0 | 0 | 0 | 0 | 129 | 0 | 0 | 0 | 0 | 0 |
| Jenkins city, Crow Wing County..... | 0 | 0 | 0 | 0 | 0 | 0 | 427 | 0 | 2 | 0 | 0 | 1 |
| Jenkins township, Crow Wing County..... | 1 | 1 | 0 | 0 | 0 | 0 | 358 | 1 | 0 | 0 | 0 | 1 |
| Jessenland township, Sibley County..... | 0 | 0 | 0 | 0 | 0 | 0 | 437 | 0 | 3 | 3 | 0 | 1 |
| Jevne township, Aitkin County..... | 4 | 0 | 2 | 2 | 0 | 0 | 306 | 0 | 18 | 2 | 0 | 0 |
| Jewett UT, Aitkin County..... | 0 | 0 | 0 | 0 | 0 | 0 | 46 | 0 | 1 | 0 | 0 | 0 |
| Jo Daviess township, Faribault County..... | 1 | 1 | 0 | 0 | 0 | 0 | 241 | 2 | 0 | 0 | 0 | 3 |
| Johnson city, Big Stone County..... | 0 | 0 | 0 | 0 | 0 | 0 | 29 | 0 | 0 | 0 | 0 | 0 |
| Johnson township, Polk County..... | 3 | 0 | 0 | 3 | 0 | 0 | 50 | 0 | 0 | 4 | 0 | 0 |
| Johnsonville township, Redwood County..... | 0 | 0 | 0 | 0 | 0 | 0 | 151 | 1 | 0 | 0 | 0 | 0 |
| Jones township, Beltrami County..... | 3 | 1 | 1 | 1 | 0 | 0 | 270 | 1 | 6 | 3 | 0 | 0 |
| Jordan township, Fillmore County..... | 7 | 0 | 5 | 1 | 0 | 1 | 345 | 1 | 5 | 2 | 0 | 6 |
| Jordan city, Scott County..... | 120 | 23 | 53 | 55 | 5 | 18 | 5,176 | 58 | 98 | 125 | 5 | 152 |
| Judson township, Blue Earth County..... | 0 | 0 | 0 | 0 | 0 | 0 | 552 | 1 | 0 | 1 | 0 | 0 |
| Jupiter township, Kittson County..... | 0 | 0 | 0 | 0 | 0 | 0 | 111 | 0 | 0 | 0 | 0 | 0 |
| Kabetogama township, St. Louis County..... | 0 | 0 | 0 | 0 | 0 | 0 | 135 | 0 | 0 | 0 | 0 | 0 |
| Kalevala township, Carlton County..... | 1 | 0 | 1 | 0 | 0 | 0 | 321 | 4 | 1 | 2 | 0 | 0 |
| Kalmar township, Olmsted County..... | 6 | 1 | 2 | 0 | 0 | 3 | 1,032 | 2 | 2 | 8 | 5 | 3 |
| Kanabec township, Kanabec County..... | 13 | 2 | 10 | 2 | 0 | 0 | 925 | 4 | 21 | 7 | 0 | 0 |
| Kanaranzi township, Rock County..... | 1 | 0 | 1 | 0 | 0 | 0 | 244 | 1 | 3 | 0 | 0 | 0 |
| Kandiyohi city, Kandiyohi County..... | 11 | 9 | 11 | 2 | 0 | 0 | 465 | 9 | 13 | 4 | 0 | 17 |
| Kandiyohi township, Kandiyohi County..... | 1 | 0 | 0 | 1 | 1 | 1 | 630 | 0 | 0 | 1 | 1 | 6 |
| Kandota township, Todd County..... | 8 | 4 | 5 | 0 | 2 | 0 | 725 | 4 | 7 | 1 | 2 | 0 |
| Karlstad city, Kittson County..... | 2 | 0 | 0 | 1 | 0 | 1 | 755 | 2 | 1 | 3 | 0 | 1 |
| Kasota city, Le Sueur County..... | 12 | 8 | 0 | 2 | 0 | 5 | 651 | 16 | 4 | 7 | 0 | 11 |
| Kasota township, Le Sueur County..... | 4 | 0 | 2 | 2 | 0 | 0 | 1,566 | 0 | 2 | 4 | 0 | 13 |
| Kasson city, Dodge County..... | 96 | 22 | 32 | 28 | 4 | 21 | 5,792 | 46 | 48 | 57 | 4 | 90 |
| Kathio township, Mille Lacs County..... | 44 | 6 | 49 | 6 | 0 | 3 | 580 | 15 | 1,069 | 11 | 0 | 6 |
| Keene township, Clay County..... | 2 | 2 | 0 | 0 | 0 | 0 | 149 | 4 | 3 | 0 | 0 | 1 |
| Keewatin city, Itasca County..... | 22 | 11 | 8 | 4 | 0 | 1 | 1,045 | 16 | 22 | 6 | 0 | 2 |
| Kego township, Cass County..... | 11 | 6 | 6 | 0 | 0 | 0 | 437 | 7 | 72 | 1 | 0 | 0 |
| Kelliher city, Beltrami County..... | 1 | 0 | 0 | 0 | 0 | 1 | 244 | 0 | 14 | 1 | 0 | 4 |
| Kelliher township, Beltrami County..... | 0 | 0 | 0 | 0 | 0 | 0 | 124 | 0 | 5 | 0 | 0 | 1 |
| Kellogg city, Wabasha County..... | 1 | 0 | 1 | 0 | 0 | 0 | 453 | 0 | 1 | 3 | 0 | 0 |
| Kelsey township, St. Louis County..... | 1 | 0 | 1 | 0 | 0 | 0 | 136 | 0 | 4 | 1 | 0 | 0 |
| Kelso township, Sibley County..... | 6 | 0 | 3 | 3 | 0 | 0 | 290 | 0 | 3 | 5 | 0 | 0 |
| Kennedy city, Kittson County..... | 1 | 0 | 0 | 0 | 0 | 1 | 191 | 0 | 0 | 2 | 0 | 1 |
| Kenneth city, Rock County..... | 0 | 0 | 0 | 0 | 0 | 0 | 68 | 0 | 0 | 0 | 0 | 0 |
| Kensington city, Douglas County..... | 4 | 0 | 4 | 0 | 0 | 0 | 287 | 1 | 7 | 0 | 0 | 1 |
| Kent city, Wilkin County..... | 0 | 0 | 0 | 0 | 0 | 0 | 81 | 0 | 0 | 0 | 0 | 0 |
| Kenyon city, Goodhue County..... | 14 | 4 | 2 | 6 | 0 | 2 | 1,736 | 7 | 6 | 9 | 0 | 71 |
| Kenyon township, Goodhue County..... | 0 | 0 | 0 | 0 | 0 | 0 | 389 | 0 | 0 | 0 | 0 | 4 |
| Kerkhoven city, Swift County..... | 1 | 0 | 0 | 0 | 0 | 1 | 738 | 0 | 2 | 0 | 0 | 20 |
| Kerkhoven township, Swift County..... | 0 | 0 | 0 | 0 | 0 | 0 | 232 | 1 | 0 | 0 | 0 | 3 |
| Kerrick city, Pine County..... | 1 | 0 | 1 | 0 | 0 | 0 | 63 | 0 | 3 | 0 | 0 | 0 |
| Kerrick township, Pine County..... | 5 | 1 | 2 | 2 | 0 | 0 | 317 | 3 | 6 | 3 | 0 | 1 |
| Kertsonville township, Polk County..... | 0 | 0 | 0 | 0 | 0 | 0 | 93 | 0 | 1 | 0 | 0 | 0 |
| Kettle River city, Carlton County..... | 11 | 0 | 7 | 4 | 1 | 0 | 177 | 0 | 10 | 4 | 1 | 0 |
| Kettle River township, Pine County..... | 1 | 0 | 1 | 0 | 0 | 0 | 498 | 0 | 4 | 1 | 0 | 2 |
| Keystone township, Polk County..... | 4 | 0 | 3 | 1 | 0 | 0 | 91 | 0 | 3 | 1 | 0 | 0 |
| Kiel township, Lake of the Woods County..... | 0 | 0 | 0 | 0 | 0 | 0 | 1 | 0 | 0 | 0 | 0 | 0 |
| Kiester city, Faribault County..... | 6 | 0 | 0 | 3 | 0 | 3 | 493 | 0 | 0 | 5 | 0 | 9 |
| Kiester township, Faribault County..... | 4 | 1 | 2 | 1 | 0 | 3 | 255 | 1 | 2 | 2 | 0 | 7 |
| Kildare township, Swift County..... | 2 | 0 | 2 | 0 | 0 | 0 | 151 | 0 | 2 | 0 | 0 | 0 |
| Kilkenny city, Le Sueur County..... | 0 | 0 | 0 | 0 | 0 | 0 | 133 | 0 | 0 | 0 | 0 | 1 |
| Kilkenny township, Le Sueur County..... | 4 | 2 | 0 | 2 | 0 | 0 | 402 | 3 | 0 | 3 | 0 | 0 |
| Kimball township, Jackson County..... | 0 | 0 | 0 | 0 | 0 | 0 | 124 | 0 | 0 | 0 | 0 | 5 |
| Kimball city, Stearns County..... | 15 | 6 | 6 | 0 | 0 | 3 | 753 | 10 | 7 | 2 | 0 | 5 |
| Kimberly township, Aitkin County..... | 1 | 0 | 1 | 0 | 0 | 0 | 193 | 0 | 2 | 1 | 0 | 0 |
| Kinbrae city, Nobles County..... | 0 | 0 | 0 | 0 | 0 | 0 | 12 | 0 | 0 | 0 | 0 | 0 |
| King township, Polk County..... | 1 | 0 | 1 | 0 | 0 | 0 | 214 | 3 | 1 | 0 | 0 | 2 |
| Kinghurst township, Itasca County..... | 1 | 0 | 0 | 1 | 0 | 0 | 106 | 0 | 0 | 1 | 0 | 0 |
| Kingman township, Renville County..... | 0 | 0 | 0 | 0 | 0 | 0 | 201 | 0 | 0 | 0 | 0 | 0 |
| Kingston city, Meeker County..... | 1 | 2 | 2 | 0 | 0 | 1 | 157 | 2 | 3 | 1 | 0 | 1 |
| Kingston township, Meeker County..... | 9 | 2 | 7 | 0 | 0 | 0 | 1,241 | 7 | 8 | 1 | 0 | 8 |
| Kinney city, St. Louis County..... | 2 | 1 | 0 | 1 | 0 | 0 | 167 | 1 | 2 | 1 | 0 | 0 |
| Kintire township, Redwood County..... | 0 | 0 | 0 | 0 | 0 | 0 | 181 | 0 | 0 | 0 | 0 | 1 |

Table 6.

Population for Selected Categories of Race: 2010—Con.

[For information on confidentiality protection, nonsampling error, and definitions, see Selected Appendixes at <www.census.gov/prod/cen2010/cph-1-a.pdf>]

| State County Place and County Subdivision | Race in combination with one or more other races | | | | | | Race alone or in combination with one or more other races | | | | | |
|--|--|---------------------------------|---|-------|--|--------------------|---|---------------------------------|---|-------|--|--------------------|
| | White | Black or African American | American Indian and Alaska Native | Asian | Native Hawaiian and Other Pacific Islander | Some Other Race | White | Black or African American | American Indian and Alaska Native | Asian | Native Hawaiian and Other Pacific Islander | Some Other Race |
| PLACE AND COUNTY SUBDIVISION—Con. | | | | | | | | | | | | |
| Klondike UT, Kittson County..... | 0 | 0 | 0 | 0 | 0 | 0 | 0 | 0 | 0 | 0 | 0 | 0 |
| Knife Lake township, Kanabec County..... | 8 | 2 | 4 | 2 | 0 | 0 | 1,142 | 6 | 6 | 10 | 0 | 0 |
| Knute township, Polk County..... | 5 | 2 | 4 | 1 | 0 | 0 | 512 | 2 | 5 | 7 | 0 | 0 |
| Kragero township, Chippewa County..... | 0 | 0 | 0 | 0 | 0 | 0 | 116 | 3 | 0 | 0 | 6 | 0 |
| Kragens township, Clay County..... | 2 | 1 | 1 | 0 | 0 | 0 | 291 | 1 | 1 | 2 | 0 | 0 |
| Krain township, Stearns County..... | 4 | 0 | 4 | 0 | 0 | 0 | 979 | 1 | 5 | 0 | 0 | 0 |
| Kratka township, Pennington County..... | 0 | 0 | 0 | 0 | 0 | 0 | 128 | 2 | 0 | 1 | 0 | 0 |
| Kroschel township, Kanabec County..... | 0 | 1 | 0 | 0 | 0 | 1 | 214 | 1 | 1 | 0 | 0 | 1 |
| Kugler township, St. Louis County..... | 4 | 0 | 4 | 0 | 0 | 0 | 159 | 1 | 19 | 0 | 0 | 0 |
| Kurtz township, Clay County..... | 6 | 2 | 3 | 0 | 0 | 3 | 284 | 3 | 7 | 1 | 0 | 6 |
| Lac qui Parle township, Lac qui Parle County..... | 0 | 0 | 0 | 0 | 0 | 0 | 177 | 0 | 0 | 0 | 1 | 0 |
| La Crescent city..... | 82 | 43 | 16 | 25 | 2 | 8 | 4,741 | 83 | 21 | 56 | 3 | 14 |
| Houston County (part)..... | 82 | 43 | 16 | 25 | 2 | 8 | 4,741 | 83 | 21 | 56 | 3 | 14 |
| Winona County (part)..... | 0 | 0 | 0 | 0 | 0 | 0 | 0 | 0 | 0 | 0 | 0 | 0 |
| La Crescent township, Houston County..... | 5 | 0 | 5 | 3 | 0 | 3 | 1,429 | 1 | 6 | 13 | 1 | 4 |
| La Crosse township, Jackson County..... | 0 | 0 | 0 | 0 | 0 | 0 | 156 | 0 | 0 | 0 | 0 | 0 |
| Lafayette city, Nicollet County..... | 2 | 1 | 0 | 3 | 0 | 0 | 495 | 1 | 1 | 4 | 0 | 6 |
| Lafayette township, Nicollet County..... | 4 | 2 | 3 | 1 | 1 | 0 | 693 | 2 | 3 | 1 | 1 | 0 |
| La Garde township, Mahnomon County..... | 16 | 0 | 16 | 0 | 0 | 0 | 106 | 1 | 71 | 0 | 0 | 0 |
| La Grand township, Douglas County..... | 33 | 5 | 18 | 11 | 0 | 2 | 4,176 | 11 | 23 | 29 | 0 | 6 |
| Lake township, Roseau County..... | 40 | 9 | 30 | 5 | 0 | 0 | 1,864 | 23 | 69 | 172 | 0 | 4 |
| Lake township, Wabasha County..... | 4 | 4 | 0 | 0 | 0 | 0 | 442 | 4 | 0 | 0 | 0 | 0 |
| Lake Alice township, Hubbard County..... | 0 | 0 | 1 | 2 | 2 | 0 | 85 | 0 | 6 | 3 | 2 | 0 |
| Lake Andrew township, Kandiyohi County.... | 0 | 0 | 0 | 0 | 0 | 0 | 978 | 0 | 0 | 2 | 0 | 2 |
| Lake Belt township, Martin County..... | 3 | 0 | 1 | 2 | 0 | 0 | 175 | 1 | 2 | 3 | 0 | 11 |
| Lake Benton city, Lincoln County..... | 8 | 4 | 8 | 1 | 0 | 0 | 682 | 5 | 8 | 1 | 0 | 0 |
| Lake Benton township, Lincoln County..... | 3 | 0 | 0 | 3 | 0 | 0 | 236 | 3 | 0 | 5 | 0 | 0 |
| Lake Bronson city, Kittson County..... | 2 | 2 | 0 | 0 | 0 | 0 | 229 | 2 | 0 | 0 | 0 | 0 |
| Lake City city..... | 86 | 28 | 46 | 12 | 0 | 12 | 4,913 | 54 | 60 | 55 | 0 | 78 |
| Goodhue County (part)..... | 16 | 6 | 8 | 3 | 0 | 0 | 730 | 14 | 11 | 9 | 0 | 0 |
| Wabasha County (part)..... | 70 | 22 | 38 | 9 | 0 | 12 | 4,183 | 40 | 49 | 46 | 0 | 78 |
| Lake Crystal city, Blue Earth County..... | 16 | 8 | 2 | 5 | 3 | 3 | 2,496 | 28 | 8 | 22 | 5 | 9 |
| Lake Edward township, Crow Wing County.. | 18 | 4 | 10 | 5 | 0 | 0 | 2,059 | 9 | 17 | 10 | 0 | 9 |
| Lake Elizabeth township, Kandiyohi County. | 0 | 0 | 0 | 0 | 0 | 0 | 232 | 0 | 0 | 0 | 1 | 0 |
| Lake Elmo city, Washington County..... | 145 | 53 | 47 | 52 | 2 | 17 | 7,596 | 118 | 75 | 318 | 3 | 124 |
| Lake Emma township, Hubbard County..... | 20 | 7 | 17 | 2 | 0 | 0 | 973 | 8 | 24 | 3 | 0 | 3 |
| Lake Eunice township, Becker County..... | 29 | 2 | 26 | 1 | 0 | 0 | 1,514 | 7 | 41 | 2 | 0 | 3 |
| Lakefield city, Jackson County..... | 7 | 5 | 0 | 2 | 0 | 0 | 1,667 | 18 | 0 | 4 | 0 | 12 |
| Lake Fremont township, Martin County..... | 0 | 0 | 0 | 0 | 0 | 0 | 160 | 0 | 0 | 0 | 0 | 2 |
| Lake George CDP, Hubbard County..... | 5 | 3 | 3 | 0 | 0 | 2 | 224 | 3 | 6 | 3 | 0 | 2 |
| Lake George township, Hubbard County..... | 6 | 3 | 4 | 0 | 0 | 2 | 366 | 5 | 11 | 3 | 0 | 2 |
| Lake George township, Stearns County..... | 0 | 7 | 0 | 0 | 0 | 7 | 328 | 7 | 0 | 0 | 0 | 7 |
| Lake Grove township, Mahnomon County.... | 24 | 0 | 24 | 0 | 0 | 0 | 147 | 0 | 66 | 0 | 0 | 0 |
| Lake Hanska township, Brown County..... | 0 | 0 | 0 | 0 | 0 | 0 | 334 | 1 | 0 | 3 | 0 | 1 |
| Lake Hattie township, Hubbard County..... | 2 | 0 | 2 | 0 | 0 | 0 | 186 | 0 | 18 | 0 | 0 | 0 |
| Lake Henry city, Stearns County..... | 0 | 0 | 0 | 0 | 0 | 0 | 103 | 0 | 0 | 0 | 0 | 0 |
| Lake Henry township, Stearns County..... | 5 | 0 | 1 | 0 | 0 | 4 | 278 | 0 | 1 | 0 | 0 | 4 |
| Lake Ida township, Norman County..... | 3 | 2 | 1 | 0 | 0 | 0 | 156 | 5 | 2 | 0 | 0 | 0 |
| Lake Jessie township, Itasca County..... | 0 | 0 | 0 | 0 | 0 | 0 | 298 | 0 | 3 | 2 | 0 | 0 |
| Lake Johanna township, Pope County..... | 2 | 0 | 0 | 2 | 0 | 0 | 138 | 0 | 0 | 3 | 0 | 0 |
| Lakeland city, Washington County..... | 16 | 11 | 6 | 2 | 0 | 1 | 1,761 | 17 | 9 | 22 | 1 | 5 |
| Lakeland Shores city, Washington County.... | 1 | 0 | 0 | 1 | 0 | 0 | 309 | 0 | 0 | 2 | 0 | 1 |
| Lake Lillian city, Kandiyohi County..... | 2 | 0 | 0 | 2 | 0 | 0 | 236 | 1 | 0 | 3 | 0 | 0 |
| Lake Lillian township, Kandiyohi County..... | 1 | 0 | 1 | 0 | 0 | 0 | 190 | 0 | 1 | 0 | 0 | 0 |
| Lake Marshall township, Lyon County..... | 6 | 3 | 1 | 4 | 0 | 4 | 545 | 8 | 2 | 14 | 0 | 8 |
| Lake Mary township, Douglas County..... | 4 | 5 | 6 | 2 | 2 | 1 | 1,087 | 6 | 9 | 5 | 2 | 1 |
| Lake No. 1 UT, Lake County..... | 1 | 1 | 0 | 0 | 0 | 0 | 152 | 1 | 1 | 1 | 0 | 0 |
| Lake No. 2 UT, Lake County..... | 24 | 5 | 17 | 3 | 1 | 0 | 2,076 | 6 | 22 | 13 | 1 | 2 |
| Lake Park city, Becker County..... | 11 | 1 | 8 | 0 | 0 | 2 | 765 | 2 | 23 | 2 | 0 | 2 |
| Lake Park township, Becker County..... | 2 | 0 | 1 | 1 | 0 | 0 | 479 | 0 | 3 | 1 | 0 | 0 |
| Lake Pleasant township, Red Lake County... | 0 | 0 | 0 | 0 | 0 | 0 | 103 | 0 | 0 | 0 | 0 | 0 |
| Lakeport township, Hubbard County..... | 21 | 8 | 17 | 0 | 0 | 0 | 816 | 10 | 38 | 2 | 0 | 2 |
| Lake Prairie township, Nicollet County..... | 4 | 0 | 1 | 1 | 0 | 2 | 666 | 1 | 1 | 3 | 0 | 5 |
| Lake St. Croix Beach city, Washington County..... | 30 | 10 | 11 | 8 | 5 | 2 | 1,031 | 12 | 14 | 18 | 5 | 7 |
| Lake Sarah township, Murray County..... | 1 | 0 | 0 | 1 | 0 | 0 | 392 | 0 | 1 | 1 | 0 | 0 |
| Lake Shore city, Cass County..... | 4 | 2 | 1 | 2 | 0 | 1 | 998 | 5 | 2 | 3 | 0 | 2 |
| Lake Shore township, Lac qui Parle County. | 0 | 0 | 0 | 0 | 0 | 0 | 191 | 0 | 0 | 0 | 0 | 0 |
| Lakeside township, Aitkin County..... | 1 | 0 | 1 | 0 | 0 | 0 | 459 | 0 | 5 | 0 | 0 | 0 |

Table 6.

Population for Selected Categories of Race: 2010—Con.

[For information on confidentiality protection, nonsampling error, and definitions, see Selected Appendixes at <www.census.gov/prod/cen2010/cph-1-a.pdf>]

| State County Place and County Subdivision | Race in combination with one or more other races | | | | | | Race alone or in combination with one or more other races | | | | | |
|---|--|---------------------------------|---|-------|--|--------------------|---|---------------------------------|---|-------|--|--------------------|
| | White | Black or African American | American Indian and Alaska Native | Asian | Native Hawaiian and Other Pacific Islander | Some Other Race | White | Black or African American | American Indian and Alaska Native | Asian | Native Hawaiian and Other Pacific Islander | Some Other Race |
| PLACE AND COUNTY SUBDIVISION—Con. | | | | | | | | | | | | |
| Lakeside township, Cottonwood County..... | 0 | 0 | 0 | 0 | 0 | 0 | 232 | 0 | 0 | 1 | 0 | 4 |
| Lake Stay township, Lincoln County..... | 0 | 0 | 0 | 0 | 0 | 0 | 156 | 0 | 0 | 0 | 0 | 0 |
| Laketown township, Carver County..... | 42 | 4 | 17 | 20 | 1 | 6 | 2,145 | 15 | 20 | 96 | 1 | 13 |
| Lake Valley township, Traverse County..... | 0 | 0 | 0 | 0 | 0 | 0 | 236 | 0 | 1 | 0 | 0 | 0 |
| Lake View township, Becker County..... | 31 | 7 | 26 | 2 | 0 | 0 | 1,630 | 9 | 71 | 6 | 0 | 3 |
| Lakeview township, Carlton County..... | 4 | 2 | 0 | 0 | 0 | 2 | 178 | 2 | 0 | 1 | 0 | 2 |
| Lakeville city, Dakota County..... | 1,274 | 586 | 255 | 536 | 40 | 243 | 51,244 | 1,993 | 455 | 2,812 | 61 | 903 |
| Lake Wilson city, Murray County..... | 0 | 0 | 0 | 0 | 0 | 0 | 250 | 0 | 0 | 1 | 0 | 0 |
| Lakewood township, Lake of the Woods County..... | 1 | 0 | 0 | 0 | 0 | 1 | 82 | 0 | 0 | 3 | 0 | 1 |
| Lakewood township, St. Louis County..... | 18 | 3 | 11 | 5 | 0 | 1 | 2,152 | 12 | 24 | 15 | 0 | 6 |
| Lakin township, Morrison County..... | 1 | 1 | 0 | 0 | 0 | 0 | 446 | 1 | 3 | 1 | 0 | 0 |
| Lambert township, Red Lake County..... | 2 | 0 | 2 | 0 | 0 | 0 | 129 | 0 | 2 | 0 | 0 | 0 |
| Lamberton city, Redwood County..... | 8 | 0 | 6 | 1 | 0 | 1 | 805 | 0 | 8 | 14 | 0 | 5 |
| Lamberton township, Redwood County..... | 0 | 0 | 0 | 0 | 0 | 0 | 192 | 0 | 0 | 1 | 0 | 0 |
| Lammers township, Beltrami County..... | 25 | 7 | 18 | 0 | 0 | 0 | 581 | 7 | 27 | 0 | 0 | 2 |
| Lancaster city, Kittson County..... | 0 | 0 | 0 | 0 | 0 | 0 | 336 | 0 | 0 | 2 | 0 | 2 |
| Land township, Grant County..... | 2 | 2 | 0 | 0 | 0 | 0 | 251 | 3 | 0 | 0 | 0 | 9 |
| Landfall city, Washington County..... | 35 | 17 | 10 | 8 | 1 | 1 | 512 | 32 | 32 | 34 | 1 | 111 |
| Lanesboro city, Fillmore County..... | 12 | 1 | 0 | 7 | 2 | 2 | 749 | 3 | 1 | 7 | 2 | 4 |
| Lanesburgh township, Le Sueur County..... | 13 | 1 | 4 | 8 | 2 | 2 | 2,009 | 1 | 14 | 24 | 2 | 2 |
| Langhei township, Pope County..... | 0 | 0 | 0 | 0 | 0 | 0 | 177 | 0 | 0 | 0 | 0 | 0 |
| Langola township, Benton County..... | 3 | 2 | 2 | 0 | 0 | 0 | 899 | 3 | 3 | 1 | 0 | 4 |
| Langor township, Beltrami County..... | 3 | 0 | 3 | 0 | 0 | 0 | 213 | 0 | 3 | 0 | 0 | 0 |
| Lansing CDP, Mower County..... | 0 | 0 | 0 | 0 | 0 | 0 | 180 | 0 | 0 | 1 | 0 | 0 |
| Lansing township, Mower County..... | 7 | 2 | 5 | 1 | 0 | 0 | 870 | 40 | 5 | 7 | 0 | 27 |
| Laona township, Roseau County..... | 2 | 0 | 0 | 2 | 0 | 0 | 532 | 3 | 0 | 10 | 0 | 0 |
| Laporte city, Hubbard County..... | 5 | 5 | 7 | 0 | 0 | 0 | 102 | 6 | 12 | 0 | 0 | 0 |
| La Prairie township, Clearwater County..... | 10 | 0 | 10 | 0 | 0 | 0 | 93 | 0 | 272 | 0 | 0 | 1 |
| La Prairie city, Itasca County..... | 32 | 10 | 22 | 0 | 0 | 1 | 641 | 14 | 41 | 0 | 0 | 2 |
| Larkin township, Nobles County..... | 1 | 1 | 0 | 0 | 0 | 0 | 185 | 4 | 0 | 0 | 0 | 0 |
| La Salle city, Watonwan County..... | 3 | 0 | 0 | 0 | 0 | 3 | 84 | 1 | 1 | 0 | 0 | 4 |
| Lastrup city, Morrison County..... | 0 | 0 | 0 | 0 | 0 | 0 | 104 | 0 | 0 | 0 | 0 | 0 |
| Lauderdale city, Ramsey County..... | 62 | 27 | 20 | 25 | 6 | 4 | 1,754 | 154 | 28 | 484 | 7 | 27 |
| Lavell township, St. Louis County..... | 2 | 0 | 2 | 0 | 0 | 0 | 300 | 0 | 5 | 0 | 0 | 0 |
| Lawrence township, Grant County..... | 2 | 3 | 1 | 0 | 0 | 0 | 81 | 4 | 1 | 1 | 0 | 0 |
| Lawrence township, Itasca County..... | 7 | 0 | 7 | 0 | 0 | 0 | 432 | 0 | 13 | 0 | 0 | 0 |
| Leaf Lake township, Otter Tail County..... | 0 | 0 | 0 | 0 | 0 | 0 | 557 | 1 | 0 | 0 | 0 | 2 |
| Leaf Mountain township, Otter Tail County..... | 6 | 1 | 5 | 0 | 0 | 0 | 325 | 1 | 6 | 0 | 0 | 0 |
| Leaf River township, Wadena County..... | 2 | 0 | 2 | 0 | 0 | 0 | 499 | 24 | 9 | 0 | 0 | 1 |
| Leaf Valley township, Douglas County..... | 3 | 0 | 3 | 0 | 0 | 0 | 454 | 0 | 4 | 2 | 0 | 0 |
| Leavenworth township, Brown County..... | 1 | 1 | 0 | 0 | 0 | 0 | 287 | 1 | 0 | 0 | 0 | 0 |
| Le Center city, Le Sueur County..... | 13 | 4 | 1 | 1 | 0 | 7 | 2,243 | 9 | 6 | 35 | 1 | 218 |
| Lee township, Aitkin County..... | 0 | 0 | 0 | 0 | 0 | 0 | 48 | 0 | 2 | 0 | 0 | 0 |
| Lee township, Beltrami County..... | 1 | 0 | 1 | 0 | 0 | 0 | 50 | 1 | 1 | 0 | 0 | 0 |
| Lee township, Norman County..... | 5 | 1 | 4 | 1 | 0 | 0 | 127 | 1 | 4 | 2 | 0 | 0 |
| Leech Lake township, Cass County..... | 10 | 0 | 7 | 3 | 0 | 0 | 328 | 0 | 113 | 4 | 0 | 1 |
| Leeds township, Murray County..... | 3 | 2 | 0 | 1 | 0 | 0 | 208 | 2 | 2 | 1 | 0 | 0 |
| Leenthrop township, Chippewa County..... | 0 | 0 | 0 | 0 | 0 | 0 | 234 | 1 | 6 | 1 | 0 | 1 |
| Leiding township, St. Louis County..... | 7 | 0 | 7 | 0 | 0 | 0 | 325 | 0 | 78 | 4 | 0 | 0 |
| Leigh township, Morrison County..... | 0 | 0 | 0 | 0 | 0 | 0 | 211 | 0 | 1 | 0 | 0 | 0 |
| Lemond township, Steele County..... | 6 | 1 | 0 | 5 | 0 | 0 | 495 | 1 | 0 | 7 | 0 | 4 |
| Lengby city, Polk County..... | 0 | 0 | 0 | 0 | 0 | 0 | 82 | 0 | 2 | 0 | 0 | 2 |
| Lent township, Chisago County..... | 34 | 15 | 16 | 2 | 4 | 3 | 3,026 | 28 | 24 | 44 | 5 | 4 |
| Leon township, Clearwater County..... | 2 | 0 | 2 | 0 | 0 | 0 | 337 | 0 | 8 | 2 | 0 | 0 |
| Leon township, Goodhue County..... | 5 | 2 | 3 | 1 | 0 | 0 | 868 | 5 | 5 | 7 | 0 | 6 |
| Leonard city, Clearwater County..... | 0 | 0 | 0 | 0 | 0 | 0 | 41 | 0 | 0 | 0 | 0 | 0 |
| Leonardsville township, Traverse County..... | 0 | 0 | 0 | 0 | 0 | 0 | 107 | 0 | 0 | 0 | 0 | 0 |
| Leonidas city, St. Louis County..... | 1 | 0 | 1 | 0 | 0 | 0 | 51 | 0 | 2 | 0 | 0 | 0 |
| Leota CDP, Nobles County..... | 3 | 3 | 0 | 0 | 0 | 0 | 205 | 3 | 4 | 0 | 0 | 0 |
| Leota township, Nobles County..... | 3 | 3 | 0 | 0 | 0 | 0 | 383 | 3 | 4 | 1 | 0 | 2 |
| Le Roy township, Blue Earth County..... | 6 | 2 | 1 | 3 | 0 | 0 | 739 | 3 | 1 | 8 | 0 | 1 |
| Le Roy city, Mower County..... | 3 | 2 | 1 | 0 | 0 | 0 | 925 | 2 | 2 | 1 | 0 | 2 |
| Le Roy township, Mower County..... | 1 | 0 | 0 | 1 | 0 | 0 | 339 | 0 | 1 | 3 | 0 | 12 |
| Le Sauk township, Stearns County..... | 23 | 8 | 4 | 10 | 1 | 2 | 1,690 | 24 | 9 | 56 | 3 | 8 |
| Leslie township, Todd County..... | 9 | 1 | 6 | 3 | 0 | 1 | 635 | 4 | 6 | 6 | 0 | 1 |
| Lessor township, Polk County..... | 1 | 0 | 1 | 0 | 0 | 0 | 174 | 0 | 2 | 0 | 0 | 0 |
| Lester Prairie city, McLeod County..... | 13 | 7 | 1 | 7 | 0 | 2 | 1,637 | 11 | 4 | 26 | 0 | 67 |
| Le Sueur city..... | 57 | 15 | 9 | 10 | 1 | 31 | 3,734 | 47 | 21 | 44 | 3 | 271 |
| Le Sueur County (part)..... | 57 | 15 | 9 | 10 | 1 | 31 | 3,724 | 47 | 21 | 44 | 3 | 271 |
| Nicollet County (part)..... | 0 | 0 | 0 | 0 | 0 | 0 | 10 | 0 | 0 | 0 | 0 | 0 |
| Sibley County (part)..... | 0 | 0 | 0 | 0 | 0 | 0 | 0 | 0 | 0 | 0 | 0 | 0 |

Table 6.

Population for Selected Categories of Race: 2010—Con.

[For information on confidentiality protection, nonsampling error, and definitions, see Selected Appendixes at <www.census.gov/prod/cen2010/cph-1-a.pdf>]

| State County Place and County Subdivision | Race in combination with one or more other races | | | | | | Race alone or in combination with one or more other races | | | | | |
|--|--|---------------------------------|---|-------|--|--------------------|---|---------------------------------|---|-------|--|--------------------|
| | White | Black or African American | American Indian and Alaska Native | Asian | Native Hawaiian and Other Pacific Islander | Some Other Race | White | Black or African American | American Indian and Alaska Native | Asian | Native Hawaiian and Other Pacific Islander | Some Other Race |
| PLACE AND COUNTY SUBDIVISION—Con. | | | | | | | | | | | | |
| Leven township, Pope County..... | 3 | 0 | 3 | 0 | 0 | 0 | 497 | 1 | 3 | 0 | 0 | 1 |
| Lewis township, Mille Lacs County..... | 8 | 0 | 5 | 3 | 0 | 0 | 50 | 0 | 5 | 3 | 0 | 2 |
| Lewiston city, Winona County..... | 7 | 5 | 4 | 1 | 0 | 1 | 1,578 | 25 | 6 | 12 | 0 | 8 |
| Lewisville city, Watonwan County..... | 6 | 5 | 0 | 0 | 0 | 1 | 242 | 9 | 1 | 3 | 0 | 1 |
| Lexington city, Anoka County..... | 52 | 19 | 19 | 17 | 0 | 0 | 1,852 | 75 | 42 | 79 | 2 | 54 |
| Lexington township, Le Sueur County..... | 3 | 0 | 3 | 0 | 0 | 0 | 695 | 1 | 3 | 2 | 1 | 8 |
| Libby township, Aitkin County..... | 0 | 0 | 0 | 0 | 0 | 0 | 43 | 0 | 2 | 0 | 0 | 0 |
| Liberty township, Beltrami County..... | 32 | 3 | 26 | 7 | 1 | 0 | 700 | 3 | 46 | 16 | 1 | 0 |
| Liberty township, Itasca County..... | 0 | 0 | 0 | 0 | 0 | 0 | 62 | 0 | 0 | 0 | 0 | 0 |
| Liberty township, Polk County..... | 2 | 1 | 1 | 0 | 0 | 0 | 108 | 1 | 1 | 0 | 0 | 0 |
| Lida township, Otter Tail County..... | 4 | 1 | 2 | 0 | 0 | 1 | 746 | 3 | 6 | 0 | 0 | 6 |
| Lien township, Grant County..... | 0 | 0 | 0 | 0 | 0 | 0 | 110 | 0 | 0 | 0 | 0 | 1 |
| Lilydale city, Dakota County..... | 4 | 0 | 1 | 2 | 1 | 0 | 599 | 8 | 1 | 16 | 1 | 2 |
| Lima township, Cass County..... | 3 | 2 | 3 | 0 | 0 | 0 | 99 | 3 | 3 | 0 | 0 | 0 |
| Lime township, Blue Earth County..... | 15 | 9 | 1 | 9 | 2 | 8 | 1,348 | 33 | 2 | 22 | 2 | 10 |
| Lime Lake township, Murray County..... | 0 | 0 | 0 | 0 | 0 | 0 | 173 | 0 | 0 | 8 | 0 | 0 |
| Limestone township, Lincoln County..... | 1 | 0 | 0 | 1 | 0 | 0 | 136 | 0 | 0 | 1 | 0 | 0 |
| Lincoln township, Blue Earth County..... | 1 | 0 | 1 | 0 | 0 | 0 | 199 | 0 | 1 | 1 | 0 | 0 |
| Lincoln township, Marshall County..... | 5 | 0 | 5 | 0 | 0 | 0 | 114 | 0 | 8 | 0 | 0 | 0 |
| Lind township, Roseau County..... | 0 | 0 | 0 | 0 | 0 | 0 | 56 | 0 | 0 | 0 | 0 | 0 |
| Linden township, Brown County..... | 0 | 0 | 0 | 0 | 0 | 0 | 292 | 3 | 0 | 0 | 0 | 0 |
| Linden Grove township, St. Louis County..... | 1 | 0 | 0 | 0 | 0 | 1 | 144 | 0 | 1 | 0 | 0 | 1 |
| Lindstrom city, Chisago County..... | 61 | 23 | 15 | 25 | 2 | 2 | 4,370 | 41 | 26 | 53 | 2 | 14 |
| Lino Lakes city, Anoka County..... | 290 | 88 | 69 | 156 | 12 | 37 | 18,659 | 638 | 208 | 910 | 28 | 107 |
| Linsell township, Marshall County..... | 0 | 0 | 0 | 0 | 0 | 0 | 29 | 0 | 0 | 0 | 0 | 0 |
| Linwood township, Anoka County..... | 69 | 11 | 30 | 18 | 2 | 10 | 5,017 | 29 | 63 | 58 | 5 | 21 |
| Lisbon township, Yellow Medicine County..... | 0 | 0 | 0 | 0 | 0 | 0 | 201 | 0 | 0 | 0 | 0 | 0 |
| Lismore city, Nobles County..... | 0 | 0 | 0 | 0 | 0 | 0 | 218 | 9 | 0 | 0 | 0 | 0 |
| Lismore township, Nobles County..... | 0 | 0 | 0 | 0 | 0 | 0 | 171 | 0 | 0 | 0 | 0 | 4 |
| Litchfield city, Meeker County..... | 53 | 24 | 11 | 4 | 1 | 17 | 6,496 | 56 | 21 | 14 | 1 | 193 |
| Litchfield township, Meeker County..... | 3 | 1 | 1 | 0 | 0 | 1 | 817 | 5 | 1 | 2 | 0 | 10 |
| Little Canada city, Ramsey County..... | 213 | 125 | 64 | 63 | 13 | 37 | 7,500 | 766 | 115 | 1,343 | 16 | 304 |
| Little Elbow township, Mahanomen County..... | 9 | 3 | 10 | 0 | 0 | 0 | 63 | 3 | 204 | 0 | 0 | 1 |
| Little Elk township, Todd County..... | 2 | 0 | 2 | 0 | 0 | 0 | 284 | 0 | 2 | 0 | 0 | 1 |
| Little Falls city, Morrison County..... | 154 | 52 | 83 | 32 | 13 | 15 | 8,175 | 118 | 115 | 77 | 16 | 33 |
| Little Falls township, Morrison County..... | 19 | 2 | 20 | 4 | 0 | 0 | 1,656 | 12 | 21 | 7 | 0 | 9 |
| Littlefork city, Koochiching County..... | 1 | 0 | 1 | 0 | 0 | 2 | 642 | 1 | 3 | 0 | 0 | 3 |
| Little Pine township, Crow Wing County..... | 0 | 0 | 0 | 0 | 0 | 0 | 77 | 1 | 0 | 0 | 0 | 8 |
| Little Rock CDP, Beltrami County..... | 10 | 1 | 13 | 1 | 0 | 1 | 15 | 1 | 1,203 | 1 | 0 | 1 |
| Little Rock township, Nobles County..... | 3 | 0 | 0 | 1 | 0 | 2 | 210 | 0 | 0 | 1 | 0 | 3 |
| Little Sand Lake UT, Itasca County..... | 3 | 1 | 4 | 0 | 0 | 0 | 347 | 1 | 5 | 0 | 0 | 0 |
| Little Sauk township, Todd County..... | 6 | 1 | 0 | 3 | 1 | 1 | 822 | 4 | 0 | 7 | 1 | 1 |
| Livonia township, Sherburne County..... | 79 | 15 | 43 | 18 | 6 | 5 | 5,796 | 44 | 81 | 80 | 8 | 28 |
| Lockhart township, Norman County..... | 0 | 0 | 0 | 0 | 0 | 0 | 50 | 0 | 0 | 0 | 0 | 0 |
| Lodi township, Mower County..... | 2 | 0 | 0 | 0 | 2 | 0 | 270 | 0 | 0 | 0 | 2 | 0 |
| Logan township, Aitkin County..... | 2 | 0 | 2 | 0 | 0 | 0 | 180 | 0 | 5 | 1 | 0 | 0 |
| Logan township, Grant County..... | 0 | 0 | 0 | 0 | 0 | 0 | 91 | 1 | 0 | 1 | 0 | 0 |
| London township, Freeborn County..... | 2 | 1 | 0 | 0 | 0 | 1 | 315 | 1 | 0 | 0 | 0 | 1 |
| Lone Pine township, Itasca County..... | 9 | 7 | 10 | 0 | 0 | 0 | 404 | 7 | 12 | 0 | 0 | 0 |
| Lone Tree township, Chippewa County..... | 1 | 0 | 0 | 1 | 0 | 0 | 192 | 0 | 1 | 1 | 6 | 0 |
| Long Beach city, Pope County..... | 3 | 1 | 2 | 0 | 1 | 0 | 333 | 1 | 2 | 0 | 2 | 1 |
| Long Lake township, Crow Wing County..... | 7 | 0 | 5 | 1 | 2 | 2 | 1,023 | 3 | 10 | 4 | 2 | 3 |
| Long Lake city, Hennepin County..... | 39 | 16 | 7 | 16 | 1 | 1 | 1,686 | 39 | 12 | 37 | 2 | 33 |
| Long Lake township, Watonwan County..... | 2 | 0 | 2 | 0 | 0 | 0 | 338 | 0 | 2 | 0 | 0 | 0 |
| Long Lost Lake township, Clearwater County..... | 0 | 0 | 0 | 0 | 0 | 0 | 32 | 0 | 11 | 0 | 0 | 0 |
| Long Prairie city, Todd County..... | 65 | 33 | 15 | 8 | 2 | 26 | 2,893 | 69 | 37 | 29 | 42 | 466 |
| Long Prairie township, Todd County..... | 7 | 2 | 0 | 7 | 0 | 2 | 823 | 2 | 6 | 9 | 0 | 13 |
| Longville city, Cass County..... | 0 | 0 | 0 | 0 | 0 | 0 | 156 | 0 | 0 | 0 | 0 | 0 |
| Lonsdale city, Rice County..... | 47 | 19 | 8 | 16 | 5 | 8 | 3,591 | 32 | 20 | 47 | 17 | 19 |
| Loon Lake township, Cass County..... | 10 | 3 | 5 | 0 | 2 | 1 | 531 | 5 | 9 | 1 | 2 | 3 |
| Lorain township, Nobles County..... | 1 | 0 | 0 | 0 | 0 | 1 | 267 | 1 | 0 | 8 | 0 | 22 |
| Loretto city, Hennepin County..... | 5 | 2 | 2 | 0 | 0 | 1 | 646 | 4 | 2 | 0 | 0 | 3 |
| Louisburg city, Lac qui Parle County..... | 0 | 0 | 0 | 0 | 0 | 0 | 44 | 0 | 0 | 2 | 0 | 1 |
| Louisville township, Red Lake County..... | 0 | 0 | 0 | 0 | 0 | 0 | 185 | 0 | 0 | 1 | 0 | 1 |
| Louisville township, Scott County..... | 22 | 2 | 2 | 7 | 0 | 14 | 1,147 | 6 | 8 | 27 | 6 | 96 |
| Louriston township, Chippewa County..... | 0 | 0 | 0 | 0 | 0 | 0 | 159 | 0 | 0 | 6 | 0 | 0 |
| Lowell township, Polk County..... | 9 | 4 | 1 | 4 | 0 | 0 | 260 | 14 | 13 | 7 | 0 | 13 |
| Lower Red Lake UT, Beltrami County..... | 45 | 8 | 62 | 4 | 1 | 8 | 102 | 17 | 5,712 | 7 | 1 | 15 |
| Lowry city, Pope County..... | 5 | 0 | 4 | 0 | 1 | 0 | 298 | 0 | 4 | 0 | 2 | 0 |
| Lowville township, Murray County..... | 0 | 0 | 0 | 0 | 0 | 0 | 169 | 0 | 0 | 0 | 0 | 0 |

Table 6.

Population for Selected Categories of Race: 2010—Con.

[For information on confidentiality protection, nonsampling error, and definitions, see Selected Appendixes at <www.census.gov/prod/cen2010/cph-1-a.pdf>]

| State County Place and County Subdivision | Race in combination with one or more other races | | | | | | Race alone or in combination with one or more other races | | | | | |
|--|--|---------------------------------|---|-------|--|--------------------|---|---------------------------------|---|-------|--|--------------------|
| | White | Black or African American | American Indian and Alaska Native | Asian | Native Hawaiian and Other Pacific Islander | Some Other Race | White | Black or African American | American Indian and Alaska Native | Asian | Native Hawaiian and Other Pacific Islander | Some Other Race |
| PLACE AND COUNTY SUBDIVISION—Con. | | | | | | | | | | | | |
| Lucan city, Redwood County..... | 0 | 0 | 0 | 0 | 0 | 0 | 190 | 0 | 1 | 0 | 0 | 0 |
| Lucas township, Lyon County..... | 6 | 0 | 0 | 5 | 0 | 1 | 241 | 0 | 0 | 6 | 0 | 5 |
| Lund township, Douglas County..... | 1 | 0 | 1 | 0 | 0 | 0 | 320 | 0 | 6 | 0 | 0 | 0 |
| Lura township, Faribault County..... | 1 | 0 | 1 | 0 | 0 | 0 | 160 | 1 | 1 | 0 | 0 | 2 |
| Lutsen CDP, Cook County..... | 4 | 1 | 2 | 0 | 0 | 1 | 183 | 2 | 6 | 2 | 0 | 1 |
| Lutsen township, Cook County..... | 4 | 1 | 2 | 0 | 0 | 1 | 407 | 2 | 7 | 2 | 0 | 1 |
| Luverne city, Rock County..... | 74 | 16 | 26 | 23 | 13 | 8 | 4,644 | 55 | 35 | 53 | 13 | 28 |
| Luverne township, Rock County..... | 2 | 0 | 1 | 0 | 1 | 0 | 472 | 4 | 1 | 0 | 1 | 3 |
| Luxemburg township, Stearns County..... | 1 | 0 | 1 | 0 | 0 | 0 | 612 | 4 | 2 | 5 | 0 | 15 |
| Lyle city, Mower County..... | 8 | 1 | 7 | 0 | 0 | 0 | 549 | 1 | 8 | 0 | 0 | 1 |
| Lyle township, Mower County..... | 1 | 1 | 0 | 0 | 0 | 0 | 352 | 1 | 0 | 2 | 0 | 2 |
| Lynd city, Lyon County..... | 8 | 4 | 3 | 8 | 0 | 5 | 380 | 13 | 7 | 12 | 0 | 52 |
| Lynd township, Lyon County..... | 3 | 1 | 0 | 0 | 0 | 2 | 416 | 2 | 2 | 1 | 0 | 5 |
| Lynden township, Stearns County..... | 15 | 4 | 3 | 5 | 0 | 5 | 1,917 | 9 | 7 | 16 | 0 | 5 |
| Lynn township, McLeod County..... | 6 | 0 | 0 | 3 | 3 | 4 | 540 | 0 | 0 | 11 | 3 | 5 |
| Lyons township, Lyon County..... | 0 | 0 | 0 | 0 | 0 | 0 | 198 | 1 | 0 | 0 | 0 | 0 |
| Lyons township, Wadena County..... | 7 | 0 | 7 | 1 | 1 | 0 | 186 | 0 | 12 | 1 | 1 | 0 |
| Lyra township, Blue Earth County..... | 1 | 0 | 1 | 1 | 0 | 1 | 322 | 0 | 4 | 2 | 0 | 1 |
| Mabel city, Fillmore County..... | 4 | 0 | 2 | 2 | 0 | 0 | 776 | 0 | 3 | 3 | 0 | 2 |
| McCauleyville township, Wilkin County..... | 0 | 0 | 0 | 0 | 0 | 0 | 61 | 0 | 0 | 0 | 0 | 0 |
| McCormack UT, St. Louis County..... | 0 | 0 | 0 | 0 | 0 | 0 | 209 | 0 | 0 | 0 | 0 | 0 |
| McCrea township, Marshall County..... | 1 | 0 | 2 | 0 | 0 | 1 | 236 | 0 | 6 | 0 | 0 | 1 |
| McDavitt township, St. Louis County..... | 0 | 0 | 0 | 0 | 0 | 0 | 452 | 0 | 5 | 2 | 0 | 0 |
| McDonaldsville township, Norman County..... | 2 | 0 | 2 | 0 | 0 | 0 | 163 | 0 | 6 | 3 | 0 | 5 |
| McDougald township, Lake of the Woods County..... | 12 | 2 | 10 | 0 | 0 | 0 | 218 | 3 | 12 | 3 | 0 | 1 |
| McGrath city, Aitkin County..... | 2 | 1 | 1 | 0 | 0 | 0 | 79 | 1 | 2 | 0 | 0 | 0 |
| McGregor city, Aitkin County..... | 1 | 0 | 0 | 0 | 1 | 0 | 373 | 1 | 16 | 0 | 1 | 1 |
| McGregor township, Aitkin County..... | 1 | 1 | 0 | 0 | 0 | 0 | 105 | 1 | 0 | 0 | 0 | 0 |
| McIntosh city, Polk County..... | 16 | 0 | 14 | 1 | 1 | 0 | 615 | 0 | 22 | 2 | 2 | 0 |
| McKinley township, Cass County..... | 0 | 0 | 0 | 0 | 0 | 0 | 128 | 2 | 2 | 0 | 0 | 1 |
| McKinley UT, Kittson County..... | 0 | 0 | 0 | 0 | 0 | 0 | 38 | 0 | 0 | 0 | 0 | 0 |
| McKinley city, St. Louis County..... | 2 | 0 | 1 | 0 | 0 | 1 | 122 | 0 | 1 | 0 | 0 | 7 |
| McPherson township, Blue Earth County..... | 7 | 3 | 0 | 2 | 2 | 0 | 458 | 4 | 1 | 6 | 3 | 1 |
| Macsville township, Grant County..... | 0 | 0 | 0 | 0 | 0 | 0 | 112 | 1 | 0 | 0 | 0 | 1 |
| Macville township, Aitkin County..... | 6 | 0 | 6 | 0 | 0 | 0 | 200 | 0 | 10 | 0 | 0 | 2 |
| Madelia city, Watonwan County..... | 25 | 11 | 6 | 4 | 0 | 20 | 1,963 | 51 | 9 | 11 | 0 | 307 |
| Madelia township, Watonwan County..... | 9 | 1 | 0 | 2 | 0 | 6 | 344 | 1 | 0 | 4 | 0 | 11 |
| Madison city, Lac qui Parle County..... | 24 | 3 | 9 | 13 | 4 | 3 | 1,523 | 5 | 18 | 27 | 4 | 5 |
| Madison township, Lac qui Parle County..... | 0 | 1 | 1 | 0 | 0 | 0 | 215 | 1 | 1 | 0 | 0 | 0 |
| Madison Lake city, Blue Earth County..... | 4 | 2 | 3 | 3 | 0 | 0 | 987 | 7 | 9 | 8 | 1 | 11 |
| Magnolia city, Rock County..... | 4 | 2 | 3 | 1 | 0 | 0 | 185 | 5 | 13 | 20 | 0 | 4 |
| Magnolia township, Rock County..... | 6 | 3 | 1 | 2 | 0 | 0 | 204 | 5 | 1 | 2 | 0 | 6 |
| Mahnomen city, Mahnomen County..... | 102 | 11 | 109 | 1 | 0 | 1 | 822 | 13 | 488 | 2 | 0 | 1 |
| Mahnomen CDP, St. Louis County..... | 11 | 0 | 11 | 0 | 0 | 0 | 42 | 0 | 206 | 0 | 2 | 0 |
| Mahtomedi city, Washington County..... | 131 | 60 | 28 | 45 | 2 | 7 | 7,360 | 236 | 46 | 138 | 6 | 30 |
| Mahtowa CDP, Carlton County..... | 3 | 2 | 3 | 0 | 0 | 0 | 366 | 2 | 5 | 1 | 0 | 0 |
| Mahtowa township, Carlton County..... | 12 | 2 | 11 | 0 | 4 | 0 | 601 | 3 | 13 | 8 | 4 | 0 |
| Maine township, Otter Tail County..... | 7 | 3 | 8 | 0 | 0 | 0 | 639 | 12 | 10 | 1 | 0 | 0 |
| Maine Prairie township, Stearns County..... | 8 | 3 | 0 | 2 | 2 | 1 | 1,866 | 6 | 2 | 6 | 8 | 7 |
| Makinen UT, St. Louis County..... | 13 | 1 | 10 | 2 | 0 | 0 | 1,301 | 2 | 15 | 5 | 0 | 0 |
| Malmö township, Aitkin County..... | 1 | 0 | 1 | 0 | 0 | 0 | 334 | 0 | 2 | 1 | 1 | 0 |
| Malta township, Big Stone County..... | 5 | 5 | 0 | 0 | 0 | 0 | 98 | 5 | 0 | 0 | 0 | 0 |
| Malung township, Roseau County..... | 0 | 0 | 0 | 0 | 0 | 0 | 433 | 0 | 2 | 2 | 0 | 1 |
| Mamre township, Kandiyohi County..... | 8 | 1 | 3 | 4 | 0 | 0 | 375 | 2 | 5 | 5 | 0 | 6 |
| Manannah township, Meeker County..... | 0 | 0 | 0 | 0 | 0 | 0 | 594 | 6 | 0 | 0 | 0 | 4 |
| Manchester city, Freeborn County..... | 0 | 0 | 0 | 0 | 0 | 0 | 57 | 0 | 0 | 0 | 0 | 0 |
| Manchester township, Freeborn County..... | 1 | 0 | 0 | 0 | 0 | 1 | 415 | 5 | 1 | 1 | 0 | 3 |
| Mandt township, Chippewa County..... | 1 | 0 | 0 | 1 | 1 | 1 | 147 | 0 | 0 | 2 | 4 | 1 |
| Manfred township, Lac qui Parle County..... | 0 | 0 | 0 | 0 | 0 | 0 | 90 | 0 | 0 | 0 | 0 | 9 |
| Manhattan Beach city, Crow Wing County..... | 0 | 0 | 0 | 0 | 0 | 0 | 56 | 0 | 1 | 0 | 0 | 0 |
| Mankato city..... | 724 | 381 | 185 | 243 | 25 | 142 | 36,077 | 1,964 | 317 | 1,337 | 41 | 461 |
| Blue Earth County (part)..... | 724 | 381 | 185 | 243 | 25 | 142 | 36,074 | 1,964 | 317 | 1,337 | 41 | 460 |
| Le Sueur County (part)..... | 0 | 0 | 0 | 0 | 0 | 0 | 3 | 0 | 0 | 0 | 0 | 1 |
| Nicollet County (part)..... | 0 | 0 | 0 | 0 | 0 | 0 | 0 | 0 | 0 | 0 | 0 | 0 |
| Mankato township, Blue Earth County..... | 21 | 6 | 5 | 4 | 0 | 6 | 1,910 | 18 | 8 | 38 | 0 | 16 |
| Mansfield township, Freeborn County..... | 1 | 0 | 0 | 1 | 0 | 0 | 232 | 0 | 0 | 6 | 0 | 0 |
| Manston township, Wilkin County..... | 0 | 0 | 0 | 0 | 0 | 0 | 48 | 0 | 0 | 0 | 0 | 0 |
| Mantorville city, Dodge County..... | 11 | 4 | 2 | 1 | 0 | 4 | 1,179 | 6 | 7 | 2 | 0 | 14 |
| Mantorville township, Dodge County..... | 19 | 7 | 6 | 5 | 3 | 0 | 1,913 | 7 | 7 | 13 | 5 | 2 |
| Mantrap township, Hubbard County..... | 6 | 0 | 6 | 0 | 0 | 0 | 516 | 1 | 7 | 0 | 0 | 1 |
| Manyaska township, Martin County..... | 1 | 0 | 1 | 0 | 0 | 0 | 299 | 1 | 1 | 0 | 0 | 6 |

Table 6.

Population for Selected Categories of Race: 2010—Con.

[For information on confidentiality protection, nonsampling error, and definitions, see Selected Appendixes at <www.census.gov/prod/cen2010/cph-1-a.pdf>]

| State County Place and County Subdivision | Race in combination with one or more other races | | | | | | Race alone or in combination with one or more other races | | | | | |
|--|--|---------------------------------|---|-------|--|--------------------|---|---------------------------------|---|-------|--|--------------------|
| | White | Black or African American | American Indian and Alaska Native | Asian | Native Hawaiian and Other Pacific Islander | Some Other Race | White | Black or African American | American Indian and Alaska Native | Asian | Native Hawaiian and Other Pacific Islander | Some Other Race |
| PLACE AND COUNTY SUBDIVISION—Con. | | | | | | | | | | | | |
| Maple township, Cass County..... | 8 | 3 | 5 | 0 | 0 | 0 | 376 | 4 | 5 | 0 | 0 | 0 |
| Maple Grove township, Becker County..... | 55 | 0 | 52 | 3 | 0 | 0 | 197 | 0 | 309 | 4 | 0 | 0 |
| Maple Grove township, Crow Wing County..... | 3 | 0 | 0 | 3 | 0 | 0 | 762 | 3 | 9 | 3 | 0 | 0 |
| Maple Grove city, Hennepin County..... | 1,210 | 589 | 245 | 540 | 53 | 176 | 54,374 | 3,157 | 415 | 4,347 | 79 | 646 |
| Maple Lake city, Wright County..... | 28 | 12 | 4 | 11 | 0 | 2 | 2,030 | 26 | 9 | 17 | 0 | 6 |
| Maple Lake township, Wright County..... | 18 | 11 | 10 | 3 | 0 | 3 | 2,028 | 13 | 12 | 10 | 0 | 11 |
| Maple Plain city, Hennepin County..... | 24 | 4 | 4 | 9 | 0 | 10 | 1,689 | 39 | 10 | 20 | 1 | 35 |
| Maple Ridge township, Beltrami County..... | 0 | 0 | 0 | 0 | 0 | 0 | 102 | 0 | 2 | 0 | 0 | 0 |
| Maple Ridge township, Isanti County..... | 10 | 3 | 6 | 4 | 2 | 2 | 746 | 6 | 14 | 6 | 2 | 3 |
| Mapleton city, Blue Earth County..... | 19 | 7 | 4 | 8 | 0 | 2 | 1,730 | 21 | 6 | 16 | 1 | 2 |
| Mapleton township, Blue Earth County..... | 2 | 0 | 1 | 1 | 0 | 0 | 305 | 2 | 1 | 4 | 0 | 0 |
| Mapleview city, Mower County..... | 4 | 1 | 0 | 0 | 0 | 3 | 163 | 1 | 0 | 3 | 0 | 13 |
| Maplewood township, Otter Tail County..... | 3 | 0 | 3 | 0 | 0 | 0 | 316 | 2 | 3 | 0 | 0 | 0 |
| Maplewood city, Ramsey County..... | 965 | 579 | 283 | 295 | 49 | 148 | 29,684 | 3,701 | 480 | 4,258 | 70 | 1,047 |
| Marble city, Itasca County..... | 17 | 5 | 10 | 2 | 0 | 0 | 672 | 9 | 32 | 5 | 0 | 0 |
| Marble township, Lincoln County..... | 1 | 0 | 0 | 0 | 1 | 0 | 160 | 0 | 0 | 1 | 1 | 0 |
| Marcell township, Itasca County..... | 14 | 6 | 9 | 0 | 0 | 0 | 463 | 7 | 10 | 0 | 0 | 2 |
| Marietta city, Lac qui Parle County..... | 2 | 0 | 2 | 0 | 0 | 0 | 162 | 0 | 2 | 0 | 0 | 0 |
| Marine on St. Croix city, Washington County..... | 4 | 0 | 0 | 4 | 0 | 0 | 684 | 1 | 0 | 7 | 0 | 1 |
| Marion township, Olmsted County..... | 29 | 2 | 11 | 17 | 5 | 5 | 3,572 | 23 | 14 | 54 | 5 | 21 |
| Marshall city, Lyon County..... | 237 | 123 | 65 | 62 | 10 | 57 | 12,111 | 667 | 149 | 472 | 14 | 549 |
| Marshall township, Mower County..... | 1 | 0 | 0 | 0 | 0 | 1 | 357 | 0 | 0 | 1 | 0 | 4 |
| Marshan township, Dakota County..... | 9 | 5 | 1 | 0 | 0 | 3 | 1,077 | 8 | 4 | 19 | 1 | 6 |
| Marsh Creek township, Mahnom County..... | 9 | 0 | 9 | 0 | 0 | 0 | 109 | 0 | 52 | 0 | 0 | 0 |
| Marshfield township, Lincoln County..... | 0 | 0 | 0 | 0 | 3 | 3 | 236 | 0 | 0 | 0 | 3 | 6 |
| Marsh Grove township, Marshall County..... | 3 | 0 | 3 | 0 | 0 | 0 | 143 | 0 | 3 | 0 | 0 | 0 |
| Martin township, Rock County..... | 0 | 0 | 0 | 0 | 0 | 0 | 377 | 1 | 0 | 0 | 0 | 4 |
| Martin Lake CDP, Anoka County..... | 10 | 0 | 8 | 1 | 0 | 1 | 916 | 7 | 11 | 5 | 0 | 4 |
| Martinsburg township, Renville County..... | 2 | 0 | 2 | 0 | 0 | 0 | 185 | 0 | 2 | 1 | 0 | 11 |
| Mary township, Norman County..... | 0 | 0 | 0 | 0 | 0 | 0 | 82 | 0 | 0 | 1 | 0 | 0 |
| Marysland township, Swift County..... | 0 | 0 | 0 | 0 | 0 | 0 | 96 | 0 | 0 | 0 | 0 | 0 |
| Marysville township, Wright County..... | 30 | 11 | 7 | 9 | 1 | 7 | 2,108 | 14 | 12 | 20 | 2 | 26 |
| Mason township, Murray County..... | 0 | 0 | 0 | 0 | 0 | 0 | 297 | 0 | 0 | 1 | 0 | 1 |
| Max township, Itasca County..... | 2 | 0 | 2 | 0 | 0 | 0 | 107 | 0 | 37 | 0 | 0 | 0 |
| Maxwell township, Lac qui Parle County..... | 0 | 0 | 0 | 0 | 0 | 0 | 179 | 0 | 0 | 0 | 0 | 0 |
| May township, Cass County..... | 7 | 1 | 1 | 5 | 0 | 0 | 835 | 3 | 8 | 6 | 0 | 7 |
| May township, Washington County..... | 26 | 10 | 7 | 9 | 0 | 0 | 2,740 | 20 | 11 | 29 | 0 | 2 |
| Mayer city, Carver County..... | 27 | 9 | 4 | 11 | 0 | 3 | 1,692 | 29 | 6 | 41 | 0 | 8 |
| Mayfield township, Pennington County..... | 0 | 0 | 0 | 0 | 0 | 0 | 51 | 0 | 0 | 0 | 0 | 0 |
| Mayhew Lake township, Benton County..... | 3 | 2 | 0 | 0 | 0 | 1 | 830 | 2 | 1 | 0 | 0 | 1 |
| Maynard city, Chippewa County..... | 0 | 0 | 0 | 0 | 0 | 0 | 339 | 4 | 1 | 4 | 0 | 18 |
| Mayville township, Houston County..... | 4 | 4 | 0 | 0 | 0 | 0 | 406 | 7 | 0 | 0 | 0 | 0 |
| Maywood township, Benton County..... | 4 | 1 | 2 | 0 | 0 | 1 | 949 | 2 | 6 | 0 | 0 | 1 |
| Mazeppa city, Wabasha County..... | 5 | 2 | 3 | 0 | 0 | 2 | 816 | 12 | 8 | 5 | 0 | 7 |
| Mazeppa township, Wabasha County..... | 4 | 1 | 2 | 0 | 0 | 1 | 709 | 6 | 2 | 3 | 0 | 1 |
| Meadow township, Wadena County..... | 2 | 2 | 0 | 0 | 0 | 0 | 212 | 2 | 0 | 0 | 0 | 5 |
| Meadow Brook township, Cass County..... | 3 | 2 | 1 | 0 | 0 | 0 | 223 | 2 | 3 | 1 | 0 | 0 |
| Meadowlands city, St. Louis County..... | 2 | 1 | 1 | 0 | 0 | 0 | 128 | 6 | 2 | 0 | 0 | 0 |
| Meadowlands township, St. Louis County..... | 7 | 0 | 2 | 2 | 0 | 3 | 303 | 0 | 3 | 2 | 0 | 3 |
| Meadows township, Wilkin County..... | 0 | 0 | 0 | 0 | 0 | 0 | 38 | 0 | 0 | 0 | 0 | 0 |
| Medford city, Steele County..... | 17 | 4 | 7 | 0 | 0 | 6 | 1,210 | 15 | 8 | 7 | 0 | 16 |
| Medford township, Steele County..... | 23 | 7 | 13 | 10 | 0 | 3 | 785 | 10 | 17 | 19 | 0 | 13 |
| Medicine Lake city, Hennepin County..... | 9 | 3 | 5 | 0 | 1 | 0 | 342 | 19 | 10 | 8 | 1 | 0 |
| Medina city, Hennepin County..... | 65 | 15 | 14 | 27 | 2 | 8 | 4,662 | 62 | 21 | 183 | 4 | 26 |
| Medo township, Blue Earth County..... | 1 | 1 | 0 | 0 | 0 | 0 | 364 | 1 | 0 | 0 | 0 | 0 |
| Mehurin township, Lac qui Parle County..... | 1 | 0 | 0 | 1 | 0 | 0 | 77 | 0 | 0 | 1 | 0 | 0 |
| Meire Grove city, Stearns County..... | 0 | 0 | 0 | 0 | 0 | 0 | 177 | 0 | 0 | 2 | 0 | 0 |
| Melrose city, Stearns County..... | 50 | 10 | 13 | 4 | 1 | 28 | 3,148 | 43 | 20 | 26 | 1 | 414 |
| Melrose township, Stearns County..... | 4 | 2 | 0 | 0 | 0 | 2 | 750 | 3 | 0 | 0 | 0 | 10 |
| Melville township, Renville County..... | 2 | 2 | 0 | 0 | 0 | 0 | 215 | 2 | 3 | 0 | 0 | 7 |
| Menahga city, Wadena County..... | 9 | 0 | 6 | 2 | 0 | 1 | 1,286 | 6 | 14 | 4 | 0 | 5 |
| Mendota city, Dakota County..... | 4 | 0 | 1 | 0 | 0 | 3 | 185 | 3 | 4 | 4 | 0 | 6 |
| Mendota Heights city, Dakota County..... | 184 | 65 | 33 | 88 | 6 | 28 | 10,567 | 229 | 50 | 329 | 8 | 93 |
| Mentor city, Polk County..... | 3 | 0 | 3 | 0 | 0 | 0 | 151 | 0 | 5 | 0 | 0 | 0 |
| Meriden township, Steele County..... | 4 | 1 | 0 | 3 | 0 | 0 | 616 | 1 | 5 | 3 | 0 | 0 |
| Merrifield CDP, Crow Wing County..... | 1 | 0 | 1 | 0 | 0 | 0 | 138 | 0 | 2 | 1 | 0 | 0 |
| Merton township, Steele County..... | 4 | 2 | 2 | 0 | 0 | 0 | 344 | 3 | 3 | 1 | 0 | 1 |
| Mickinock township, Roseau County..... | 2 | 0 | 0 | 2 | 2 | 0 | 301 | 0 | 0 | 2 | 2 | 0 |
| Middle River city, Marshall County..... | 2 | 0 | 2 | 0 | 0 | 0 | 295 | 3 | 6 | 1 | 0 | 0 |
| Middle River township, Marshall County..... | 0 | 0 | 0 | 0 | 0 | 0 | 78 | 0 | 0 | 0 | 0 | 0 |
| Middletown township, Jackson County..... | 0 | 0 | 0 | 0 | 0 | 0 | 225 | 0 | 0 | 2 | 0 | 0 |
| Middleville township, Wright County..... | 1 | 0 | 0 | 1 | 0 | 0 | 927 | 2 | 3 | 3 | 0 | 3 |

Table 6.

Population for Selected Categories of Race: 2010—Con.

[For information on confidentiality protection, nonsampling error, and definitions, see Selected Appendixes at <www.census.gov/prod/cen2010/cph-1-a.pdf>]

| State County Place and County Subdivision | Race in combination with one or more other races | | | | | | Race alone or in combination with one or more other races | | | | | |
|--|--|---------------------------------|---|-------|--|--------------------|---|---------------------------------|---|--------|--|--------------------|
| | White | Black or African American | American Indian and Alaska Native | Asian | Native Hawaiian and Other Pacific Islander | Some Other Race | White | Black or African American | American Indian and Alaska Native | Asian | Native Hawaiian and Other Pacific Islander | Some Other Race |
| PLACE AND COUNTY SUBDIVISION—Con. | | | | | | | | | | | | |
| Midway township, Cottonwood County..... | 6 | 2 | 0 | 0 | 0 | 4 | 207 | 3 | 1 | 9 | 0 | 5 |
| Midway CDP, Mahanomen County..... | 0 | 0 | 0 | 0 | 0 | 0 | 7 | 0 | 19 | 0 | 0 | 0 |
| Midway township, St. Louis County..... | 25 | 2 | 16 | 10 | 1 | 0 | 1,368 | 2 | 30 | 16 | 3 | 7 |
| Miesville city, Dakota County..... | 0 | 0 | 0 | 0 | 0 | 0 | 125 | 0 | 0 | 0 | 0 | 0 |
| Milaca city, Mille Lacs County..... | 48 | 16 | 21 | 11 | 0 | 0 | 2,879 | 29 | 62 | 20 | 1 | 3 |
| Milaca township, Mille Lacs County..... | 22 | 2 | 12 | 4 | 0 | 4 | 1,599 | 8 | 19 | 7 | 0 | 6 |
| Milan city, Chippewa County..... | 8 | 0 | 8 | 0 | 0 | 0 | 274 | 0 | 12 | 4 | 76 | 11 |
| Milford township, Brown County..... | 3 | 0 | 1 | 1 | 0 | 1 | 691 | 1 | 3 | 1 | 0 | 1 |
| Millerville city, Douglas County..... | 1 | 0 | 1 | 0 | 0 | 0 | 106 | 0 | 1 | 0 | 0 | 0 |
| Millerville township, Douglas County..... | 5 | 2 | 2 | 0 | 0 | 1 | 337 | 2 | 2 | 1 | 0 | 1 |
| Millville city, Wabasha County..... | 0 | 0 | 0 | 0 | 0 | 0 | 182 | 0 | 0 | 0 | 0 | 0 |
| Millward township, Aitkin County..... | 1 | 2 | 1 | 0 | 0 | 1 | 59 | 2 | 11 | 1 | 0 | 2 |
| Millwood township, Stearns County..... | 5 | 2 | 0 | 0 | 0 | 3 | 966 | 5 | 0 | 0 | 0 | 6 |
| Milo township, Mille Lacs County..... | 22 | 0 | 19 | 2 | 0 | 1 | 1,361 | 3 | 37 | 3 | 0 | 3 |
| Milroy city, Redwood County..... | 1 | 1 | 0 | 0 | 0 | 0 | 249 | 1 | 0 | 3 | 0 | 0 |
| Milton township, Dodge County..... | 5 | 1 | 2 | 3 | 1 | 0 | 715 | 2 | 2 | 9 | 1 | 12 |
| Miltona city, Douglas County..... | 1 | 0 | 0 | 1 | 0 | 0 | 422 | 1 | 1 | 1 | 0 | 0 |
| Miltona township, Douglas County..... | 2 | 2 | 0 | 0 | 0 | 0 | 803 | 2 | 3 | 0 | 0 | 0 |
| Minden township, Benton County..... | 8 | 2 | 2 | 5 | 0 | 1 | 1,641 | 13 | 5 | 9 | 0 | 5 |
| Minerva township, Clearwater County..... | 14 | 0 | 15 | 0 | 1 | 2 | 236 | 0 | 38 | 0 | 1 | 2 |
| Minneapolis city, Hennepin County..... | 13,489 | 8,869 | 5,780 | 3,674 | 540 | 3,076 | 257,575 | 79,967 | 13,381 | 25,227 | 719 | 24,450 |
| Minneiska city..... | 1 | 0 | 0 | 1 | 0 | 0 | 110 | 0 | 0 | 2 | 0 | 0 |
| Wabasha County (part)..... | 1 | 0 | 0 | 1 | 0 | 0 | 60 | 0 | 0 | 2 | 0 | 0 |
| Winona County (part)..... | 0 | 0 | 0 | 0 | 0 | 0 | 50 | 0 | 0 | 0 | 0 | 0 |
| Minneiska township, Wabasha County..... | 1 | 0 | 1 | 0 | 0 | 0 | 179 | 0 | 1 | 0 | 0 | 6 |
| Minneola township, Goodhue County..... | 9 | 0 | 3 | 6 | 0 | 0 | 621 | 1 | 3 | 13 | 0 | 0 |
| Minneota township, Jackson County..... | 3 | 0 | 0 | 3 | 0 | 0 | 252 | 0 | 0 | 6 | 1 | 3 |
| Minneota city, Lyon County..... | 6 | 4 | 1 | 2 | 0 | 0 | 1,339 | 7 | 3 | 6 | 0 | 44 |
| Minnesota City city, Winona County..... | 0 | 0 | 0 | 0 | 0 | 0 | 203 | 0 | 1 | 0 | 0 | 0 |
| Minnesota Falls township, Yellow Medicine County..... | 18 | 3 | 17 | 0 | 0 | 1 | 253 | 3 | 191 | 2 | 0 | 1 |
| Minnesota Lake city..... | 1 | 0 | 0 | 0 | 0 | 1 | 680 | 3 | 0 | 0 | 0 | 5 |
| Blue Earth County (part)..... | 0 | 0 | 0 | 0 | 0 | 0 | 4 | 0 | 0 | 0 | 0 | 0 |
| Faribault County (part)..... | 1 | 0 | 0 | 0 | 0 | 1 | 676 | 3 | 0 | 0 | 0 | 5 |
| Minnesota Lake township, Faribault County..... | 0 | 0 | 0 | 0 | 0 | 0 | 188 | 0 | 0 | 0 | 0 | 2 |
| Minnetonka city, Hennepin County..... | 915 | 442 | 205 | 431 | 20 | 161 | 45,695 | 2,297 | 337 | 1,996 | 29 | 524 |
| Minnetonka Beach city, Hennepin County..... | 2 | 0 | 0 | 2 | 0 | 0 | 537 | 0 | 0 | 4 | 0 | 0 |
| Minnetrista city, Hennepin County..... | 65 | 21 | 14 | 38 | 0 | 2 | 6,210 | 67 | 20 | 137 | 0 | 21 |
| Minnewaska township, Pope County..... | 1 | 0 | 1 | 0 | 0 | 0 | 500 | 0 | 1 | 0 | 0 | 0 |
| Minnie township, Beltrami County..... | 0 | 0 | 0 | 0 | 0 | 0 | 26 | 0 | 0 | 0 | 0 | 0 |
| Mission township, Crow Wing County..... | 10 | 3 | 3 | 4 | 0 | 1 | 813 | 3 | 5 | 5 | 0 | 2 |
| Mission Creek township, Pine County..... | 10 | 2 | 4 | 1 | 2 | 1 | 614 | 10 | 12 | 4 | 3 | 2 |
| Mitchell township, Wilkin County..... | 0 | 0 | 0 | 0 | 0 | 0 | 85 | 0 | 0 | 0 | 0 | 0 |
| Mizpah city, Koochiching County..... | 0 | 0 | 0 | 0 | 0 | 0 | 55 | 0 | 0 | 1 | 0 | 0 |
| Moe township, Douglas County..... | 0 | 0 | 0 | 0 | 0 | 0 | 782 | 0 | 0 | 1 | 0 | 1 |
| Moland township, Clay County..... | 3 | 1 | 2 | 0 | 0 | 0 | 288 | 1 | 11 | 2 | 0 | 0 |
| Moltke township, Sibley County..... | 3 | 3 | 0 | 0 | 0 | 0 | 276 | 5 | 0 | 1 | 0 | 0 |
| Money Creek township, Houston County..... | 9 | 1 | 8 | 0 | 0 | 0 | 596 | 1 | 8 | 1 | 0 | 0 |
| Monroe township, Lyon County..... | 1 | 0 | 1 | 0 | 0 | 0 | 195 | 0 | 1 | 7 | 0 | 0 |
| Monson township, Traverse County..... | 0 | 0 | 0 | 0 | 0 | 0 | 130 | 2 | 1 | 0 | 0 | 0 |
| Montevideo city, Chippewa County..... | 79 | 14 | 42 | 16 | 1 | 17 | 5,033 | 48 | 82 | 43 | 1 | 262 |
| Montgomery city, Le Sueur County..... | 57 | 7 | 36 | 6 | 0 | 15 | 2,846 | 13 | 54 | 19 | 1 | 84 |
| Montgomery township, Le Sueur County..... | 3 | 0 | 3 | 0 | 0 | 0 | 665 | 0 | 3 | 0 | 0 | 0 |
| Monticello city, Wright County..... | 253 | 114 | 60 | 67 | 10 | 36 | 12,065 | 309 | 124 | 197 | 14 | 327 |
| Monticello township, Wright County..... | 27 | 8 | 12 | 8 | 0 | 5 | 3,114 | 21 | 22 | 35 | 0 | 20 |
| Montrose city, Wright County..... | 54 | 19 | 15 | 15 | 1 | 9 | 2,764 | 35 | 20 | 41 | 1 | 44 |
| Moonshine township, Big Stone County..... | 0 | 0 | 0 | 0 | 0 | 0 | 126 | 1 | 4 | 0 | 0 | 0 |
| Moore township, Stevens County..... | 3 | 0 | 2 | 0 | 0 | 1 | 231 | 0 | 2 | 0 | 0 | 13 |
| Moorhead city, Clay County..... | 910 | 316 | 378 | 247 | 33 | 143 | 35,440 | 1,091 | 958 | 1,005 | 50 | 559 |
| Moorhead township, Clay County..... | 2 | 0 | 1 | 0 | 0 | 1 | 167 | 0 | 1 | 2 | 0 | 1 |
| Moose township, Roseau County..... | 0 | 0 | 0 | 0 | 0 | 0 | 114 | 0 | 0 | 0 | 0 | 0 |
| Moose Creek township, Clearwater County.. | 7 | 0 | 6 | 1 | 0 | 0 | 230 | 0 | 6 | 1 | 0 | 0 |
| Moose Lake township, Beltrami County..... | 6 | 1 | 11 | 0 | 0 | 5 | 213 | 3 | 16 | 0 | 0 | 6 |
| Moose Lake city, Carlton County..... | 30 | 7 | 19 | 2 | 0 | 6 | 2,210 | 402 | 122 | 28 | 0 | 21 |
| Moose Lake township, Carlton County..... | 8 | 0 | 4 | 4 | 0 | 0 | 1,057 | 0 | 6 | 4 | 0 | 2 |
| Moose Lake township, Cass County..... | 1 | 0 | 1 | 0 | 0 | 0 | 107 | 0 | 3 | 1 | 0 | 1 |
| Moose Park township, Itasca County..... | 0 | 0 | 0 | 0 | 0 | 0 | 68 | 0 | 0 | 0 | 0 | 0 |
| Moose River township, Marshall County..... | 1 | 0 | 1 | 0 | 0 | 0 | 25 | 0 | 1 | 0 | 0 | 0 |
| Mora city, Kanabec County..... | 60 | 17 | 39 | 15 | 3 | 7 | 3,491 | 44 | 64 | 24 | 3 | 18 |
| Moran township, Todd County..... | 6 | 3 | 3 | 0 | 0 | 0 | 503 | 5 | 5 | 1 | 0 | 0 |

Table 6.

Population for Selected Categories of Race: 2010—Con.

[For information on confidentiality protection, nonsampling error, and definitions, see Selected Appendixes at <www.census.gov/prod/cen2010/cph-1-a.pdf>]

| State County Place and County Subdivision | Race in combination with one or more other races | | | | | | Race alone or in combination with one or more other races | | | | | |
|---|--|---------------------------------|---|-------|--|--------------------|---|---------------------------------|---|-------|--|--------------------|
| | White | Black or African American | American Indian and Alaska Native | Asian | Native Hawaiian and Other Pacific Islander | Some Other Race | White | Black or African American | American Indian and Alaska Native | Asian | Native Hawaiian and Other Pacific Islander | Some Other Race |
| PLACE AND COUNTY SUBDIVISION—Con. | | | | | | | | | | | | |
| Moranville township, Roseau County..... | 7 | 1 | 3 | 3 | 0 | 7 | 866 | 2 | 8 | 14 | 0 | 8 |
| Morcom township, St. Louis County..... | 0 | 0 | 0 | 0 | 0 | 0 | 92 | 1 | 1 | 0 | 0 | 0 |
| Morgan city, Redwood County..... | 22 | 9 | 17 | 4 | 0 | 0 | 871 | 9 | 39 | 6 | 0 | 0 |
| Morgan township, Redwood County..... | 3 | 2 | 3 | 0 | 0 | 0 | 254 | 2 | 5 | 0 | 0 | 0 |
| Morken township, Clay County..... | 0 | 0 | 0 | 0 | 0 | 0 | 155 | 0 | 1 | 0 | 0 | 0 |
| Morrill township, Morrison County..... | 4 | 0 | 2 | 0 | 0 | 2 | 696 | 0 | 2 | 0 | 0 | 2 |
| Morris city, Stevens County..... | 130 | 31 | 94 | 16 | 3 | 6 | 4,936 | 102 | 171 | 149 | 7 | 65 |
| Morris township, Stevens County..... | 6 | 2 | 0 | 2 | 0 | 5 | 375 | 2 | 4 | 8 | 0 | 15 |
| Morrison township, Aitkin County..... | 0 | 0 | 0 | 0 | 0 | 0 | 199 | 0 | 1 | 0 | 0 | 0 |
| Morristown city, Rice County..... | 20 | 2 | 1 | 10 | 2 | 5 | 970 | 8 | 1 | 12 | 2 | 14 |
| Morristown township, Rice County..... | 1 | 0 | 1 | 0 | 0 | 0 | 691 | 0 | 1 | 2 | 0 | 4 |
| Morse township, Itasca County..... | 40 | 5 | 35 | 5 | 0 | 0 | 580 | 10 | 63 | 5 | 0 | 0 |
| Morse township, St. Louis County..... | 8 | 0 | 7 | 0 | 0 | 1 | 1,197 | 5 | 18 | 0 | 0 | 1 |
| Morton city, Renville County..... | 14 | 2 | 10 | 4 | 0 | 2 | 369 | 2 | 43 | 8 | 0 | 6 |
| Moscow township, Freeborn County..... | 2 | 2 | 0 | 0 | 1 | 1 | 534 | 3 | 0 | 0 | 1 | 3 |
| Motley city..... | 22 | 1 | 18 | 4 | 0 | 0 | 656 | 2 | 21 | 4 | 0 | 11 |
| Cass County (part)..... | 0 | 0 | 0 | 0 | 0 | 0 | 11 | 0 | 0 | 0 | 0 | 0 |
| Morrison County (part)..... | 22 | 1 | 18 | 4 | 0 | 0 | 645 | 2 | 21 | 4 | 0 | 11 |
| Motley township, Morrison County..... | 0 | 0 | 0 | 0 | 0 | 0 | 202 | 0 | 0 | 0 | 0 | 0 |
| Moulton township, Murray County..... | 0 | 0 | 0 | 0 | 0 | 0 | 201 | 0 | 0 | 0 | 0 | 5 |
| Mound city, Hennepin County..... | 113 | 52 | 27 | 47 | 7 | 11 | 8,781 | 132 | 50 | 162 | 10 | 47 |
| Mound township, Rock County..... | 0 | 0 | 0 | 0 | 0 | 0 | 244 | 1 | 0 | 0 | 0 | 7 |
| Mound Prairie township, Houston County..... | 3 | 3 | 0 | 0 | 0 | 0 | 601 | 3 | 1 | 4 | 0 | 0 |
| Mounds View city, Ramsey County..... | 335 | 184 | 90 | 88 | 10 | 68 | 10,223 | 848 | 182 | 938 | 19 | 348 |
| Mountain Iron city, St. Louis County..... | 55 | 12 | 35 | 13 | 4 | 4 | 2,832 | 20 | 55 | 20 | 4 | 4 |
| Mountain Lake city, Cottonwood County..... | 38 | 4 | 5 | 16 | 1 | 17 | 1,780 | 21 | 10 | 232 | 3 | 99 |
| Mountain Lake township, Cottonwood County..... | 2 | 0 | 1 | 0 | 0 | 1 | 370 | 1 | 1 | 3 | 0 | 11 |
| Mount Morris township, Morrison County..... | 0 | 0 | 0 | 0 | 0 | 0 | 93 | 0 | 0 | 0 | 0 | 0 |
| Mount Pleasant township, Wabasha County..... | 2 | 0 | 0 | 2 | 0 | 0 | 444 | 1 | 0 | 3 | 0 | 1 |
| Mount Vernon township, Winona County..... | 3 | 2 | 1 | 0 | 0 | 0 | 263 | 2 | 1 | 2 | 0 | 8 |
| Moyer township, Swift County..... | 1 | 0 | 0 | 1 | 0 | 0 | 84 | 0 | 0 | 1 | 0 | 4 |
| Moylan township, Marshall County..... | 0 | 0 | 0 | 0 | 0 | 0 | 98 | 0 | 0 | 0 | 0 | 0 |
| Mudgett township, Mille Lacs County..... | 3 | 2 | 1 | 0 | 0 | 0 | 83 | 2 | 2 | 0 | 0 | 0 |
| Mud Lake UT, Marshall County..... | 0 | 0 | 0 | 0 | 0 | 0 | 0 | 0 | 0 | 0 | 0 | 0 |
| Mulligan township, Brown County..... | 0 | 0 | 0 | 0 | 0 | 0 | 217 | 0 | 0 | 1 | 0 | 0 |
| Munch township, Pine County..... | 4 | 0 | 3 | 0 | 0 | 1 | 284 | 4 | 10 | 2 | 0 | 6 |
| Munson township, Stearns County..... | 10 | 2 | 2 | 4 | 0 | 2 | 1,459 | 3 | 4 | 8 | 0 | 2 |
| Murdock city, Swift County..... | 3 | 0 | 3 | 0 | 0 | 0 | 267 | 0 | 3 | 0 | 0 | 11 |
| Murray township, Murray County..... | 1 | 1 | 0 | 0 | 0 | 0 | 177 | 1 | 0 | 0 | 0 | 0 |
| Myhre township, Lake of the Woods County..... | 1 | 0 | 0 | 1 | 0 | 0 | 174 | 0 | 5 | 2 | 0 | 0 |
| Myrtle city, Freeborn County..... | 0 | 0 | 0 | 0 | 0 | 0 | 48 | 0 | 0 | 0 | 0 | 0 |
| Nashua city, Wilkin County..... | 0 | 0 | 0 | 0 | 0 | 0 | 68 | 0 | 0 | 0 | 0 | 0 |
| Nashville township, Martin County..... | 2 | 1 | 1 | 0 | 0 | 0 | 189 | 1 | 4 | 0 | 0 | 3 |
| Nashwauk city, Itasca County..... | 24 | 4 | 22 | 0 | 0 | 0 | 972 | 4 | 31 | 1 | 0 | 1 |
| Nashwauk township, Itasca County..... | 40 | 5 | 36 | 0 | 0 | 2 | 1,661 | 5 | 53 | 1 | 0 | 4 |
| Nassau city, Lac qui Parle County..... | 0 | 0 | 0 | 0 | 0 | 0 | 72 | 0 | 0 | 0 | 0 | 0 |
| Naytahwaush CDP, Mahnommen County..... | 19 | 0 | 19 | 0 | 0 | 0 | 37 | 0 | 559 | 0 | 0 | 1 |
| Nebish township, Beltrami County..... | 7 | 0 | 7 | 0 | 0 | 0 | 288 | 1 | 8 | 0 | 0 | 0 |
| Nelson city, Douglas County..... | 0 | 0 | 0 | 0 | 0 | 0 | 185 | 0 | 2 | 0 | 0 | 0 |
| Nelson township, Watonwan County..... | 0 | 0 | 0 | 0 | 0 | 0 | 287 | 0 | 0 | 0 | 0 | 0 |
| Nelson Park township, Marshall County..... | 0 | 0 | 0 | 0 | 0 | 0 | 125 | 0 | 0 | 0 | 0 | 0 |
| Nereson township, Roseau County..... | 0 | 0 | 0 | 0 | 0 | 0 | 58 | 0 | 0 | 0 | 0 | 0 |
| Nerstrand city, Rice County..... | 1 | 0 | 1 | 0 | 0 | 0 | 287 | 0 | 2 | 2 | 0 | 5 |
| Nesbit township, Polk County..... | 1 | 1 | 1 | 1 | 0 | 0 | 96 | 1 | 3 | 1 | 0 | 0 |
| Ness township, St. Louis County..... | 0 | 0 | 0 | 0 | 0 | 0 | 62 | 0 | 0 | 0 | 0 | 0 |
| Nessel township, Chisago County..... | 14 | 5 | 8 | 1 | 0 | 1 | 1,925 | 12 | 12 | 16 | 0 | 1 |
| Nett Lake CDP..... | 3 | 1 | 4 | 0 | 0 | 0 | 15 | 2 | 269 | 0 | 0 | 2 |
| Koochiching County (part)..... | 0 | 0 | 0 | 0 | 0 | 0 | 7 | 0 | 63 | 0 | 0 | 0 |
| St. Louis County (part)..... | 3 | 1 | 4 | 0 | 0 | 0 | 8 | 2 | 206 | 0 | 0 | 2 |
| Nett Lake UT, Koochiching County..... | 2 | 0 | 2 | 0 | 0 | 0 | 13 | 0 | 90 | 0 | 0 | 0 |
| Nett Lake UT, St. Louis County..... | 6 | 5 | 5 | 0 | 0 | 0 | 11 | 8 | 304 | 0 | 0 | 4 |
| Nevada township, Mower County..... | 2 | 1 | 1 | 0 | 0 | 0 | 324 | 1 | 9 | 2 | 0 | 4 |
| Nevis city, Hubbard County..... | 12 | 4 | 7 | 0 | 0 | 1 | 385 | 5 | 11 | 0 | 0 | 1 |
| Nevis township, Hubbard County..... | 19 | 0 | 19 | 0 | 0 | 0 | 983 | 5 | 29 | 1 | 1 | 9 |
| New Auburn city, Sibley County..... | 8 | 0 | 7 | 0 | 0 | 1 | 425 | 0 | 7 | 0 | 0 | 32 |
| New Auburn township, Sibley County..... | 7 | 0 | 0 | 7 | 0 | 0 | 413 | 0 | 1 | 11 | 0 | 0 |
| New Avon township, Redwood County..... | 0 | 0 | 0 | 0 | 0 | 0 | 179 | 3 | 0 | 8 | 0 | 1 |

Table 6.

Population for Selected Categories of Race: 2010—Con.

[For information on confidentiality protection, nonsampling error, and definitions, see Selected Appendixes at <www.census.gov/prod/cen2010/cph-1-a.pdf>]

| State County Place and County Subdivision | Race in combination with one or more other races | | | | | | Race alone or in combination with one or more other races | | | | | |
|---|--|---------------------------------|---|-------|--|--------------------|---|---------------------------------|---|-------|--|--------------------|
| | White | Black or African American | American Indian and Alaska Native | Asian | Native Hawaiian and Other Pacific Islander | Some Other Race | White | Black or African American | American Indian and Alaska Native | Asian | Native Hawaiian and Other Pacific Islander | Some Other Race |
| PLACE AND COUNTY SUBDIVISION—Con. | | | | | | | | | | | | |
| New Brighton city, Ramsey County..... | 519 | 294 | 150 | 150 | 17 | 82 | 18,100 | 1,719 | 235 | 1,453 | 23 | 557 |
| Newburg township, Fillmore County..... | 4 | 0 | 2 | 2 | 0 | 0 | 373 | 3 | 2 | 4 | 0 | 1 |
| New Dosey township, Pine County..... | 0 | 0 | 0 | 0 | 0 | 0 | 72 | 0 | 2 | 0 | 0 | 0 |
| Newfolds city, Marshall County..... | 2 | 0 | 2 | 0 | 0 | 0 | 359 | 1 | 10 | 0 | 0 | 0 |
| New Folds township, Marshall County..... | 0 | 0 | 0 | 0 | 0 | 0 | 230 | 0 | 0 | 0 | 0 | 0 |
| New Germany city, Carver County..... | 1 | 1 | 0 | 2 | 1 | 3 | 358 | 1 | 0 | 3 | 1 | 13 |
| New Hartford township, Winona County..... | 7 | 1 | 4 | 2 | 0 | 0 | 844 | 17 | 8 | 14 | 0 | 14 |
| New Haven township, Olmsted County..... | 11 | 5 | 7 | 3 | 1 | 0 | 1,161 | 12 | 7 | 11 | 5 | 4 |
| New Hope city, Hennepin County..... | 633 | 470 | 228 | 125 | 21 | 83 | 15,790 | 3,463 | 318 | 904 | 25 | 663 |
| New Independence township, St. Louis County..... | 7 | 0 | 7 | 0 | 0 | 0 | 286 | 0 | 20 | 0 | 0 | 0 |
| New London city, Kandiyohi County..... | 2 | 0 | 2 | 0 | 0 | 0 | 1,237 | 0 | 4 | 1 | 0 | 11 |
| New London township, Kandiyohi County..... | 13 | 6 | 1 | 3 | 0 | 3 | 2,921 | 11 | 7 | 10 | 1 | 6 |
| New Maine township, Marshall County..... | 0 | 0 | 0 | 0 | 0 | 0 | 199 | 0 | 0 | 0 | 0 | 0 |
| New Market township, Scott County..... | 34 | 11 | 12 | 8 | 3 | 2 | 3,378 | 18 | 18 | 34 | 7 | 21 |
| New Munich city, Stearns County..... | 0 | 0 | 0 | 0 | 0 | 0 | 320 | 0 | 0 | 0 | 0 | 0 |
| Newport city, Washington County..... | 84 | 21 | 41 | 23 | 2 | 19 | 3,004 | 194 | 66 | 155 | 5 | 110 |
| New Prague city..... | 104 | 30 | 28 | 41 | 6 | 16 | 7,170 | 68 | 48 | 86 | 6 | 61 |
| Le Sueur County (part)..... | 43 | 14 | 14 | 17 | 1 | 5 | 2,972 | 33 | 18 | 42 | 1 | 25 |
| Scott County (part)..... | 61 | 16 | 14 | 24 | 5 | 11 | 4,198 | 35 | 30 | 44 | 5 | 36 |
| New Prairie township, Pope County..... | 1 | 0 | 0 | 1 | 0 | 0 | 197 | 0 | 0 | 1 | 0 | 0 |
| New Richland city, Waseca County..... | 6 | 2 | 1 | 2 | 0 | 1 | 1,174 | 14 | 2 | 5 | 0 | 14 |
| New Richland township, Waseca County..... | 3 | 0 | 0 | 3 | 0 | 0 | 438 | 0 | 0 | 8 | 0 | 0 |
| Newry township, Freeborn County..... | 1 | 0 | 0 | 1 | 0 | 0 | 439 | 1 | 1 | 2 | 0 | 8 |
| New Solum township, Marshall County..... | 2 | 0 | 2 | 0 | 0 | 0 | 311 | 11 | 2 | 0 | 3 | 0 |
| New Sweden township, Nicollet County..... | 0 | 2 | 0 | 2 | 0 | 0 | 289 | 3 | 0 | 2 | 0 | 5 |
| Newton township, Otter Tail County..... | 5 | 1 | 5 | 0 | 0 | 1 | 740 | 1 | 5 | 0 | 0 | 6 |
| New Trier city, Dakota County..... | 1 | 0 | 1 | 0 | 0 | 0 | 110 | 1 | 2 | 0 | 0 | 0 |
| New Ulm city, Brown County..... | 98 | 37 | 23 | 33 | 2 | 15 | 13,318 | 79 | 34 | 121 | 4 | 72 |
| New York Mills city, Otter Tail County..... | 34 | 13 | 23 | 2 | 0 | 1 | 1,171 | 16 | 44 | 2 | 0 | 5 |
| Nickerson township, Pine County..... | 5 | 1 | 4 | 0 | 0 | 0 | 166 | 2 | 4 | 0 | 0 | 0 |
| Nicollet city, Nicollet County..... | 12 | 4 | 4 | 0 | 0 | 4 | 1,088 | 6 | 4 | 2 | 0 | 5 |
| Nicollet township, Nicollet County..... | 0 | 0 | 0 | 0 | 0 | 0 | 523 | 0 | 0 | 2 | 0 | 2 |
| Nidaros township, Otter Tail County..... | 3 | 3 | 0 | 0 | 0 | 0 | 319 | 5 | 1 | 0 | 0 | 0 |
| Nielsville city, Polk County..... | 1 | 0 | 1 | 0 | 0 | 0 | 85 | 0 | 1 | 0 | 0 | 5 |
| Nilsen township, Wilkin County..... | 0 | 0 | 0 | 0 | 0 | 0 | 60 | 0 | 0 | 0 | 0 | 0 |
| Nimrod city, Wadena County..... | 0 | 0 | 0 | 0 | 0 | 0 | 69 | 0 | 0 | 0 | 0 | 0 |
| Nininger township, Dakota County..... | 4 | 3 | 3 | 0 | 0 | 0 | 934 | 5 | 3 | 9 | 0 | 5 |
| Nisswa city, Crow Wing County..... | 11 | 1 | 7 | 3 | 0 | 0 | 1,936 | 8 | 21 | 15 | 0 | 2 |
| Nokay Lake township, Crow Wing County..... | 11 | 1 | 6 | 0 | 0 | 4 | 820 | 2 | 11 | 0 | 0 | 8 |
| Nora township, Clearwater County..... | 18 | 0 | 14 | 6 | 0 | 2 | 420 | 13 | 19 | 7 | 0 | 3 |
| Nora township, Pope County..... | 0 | 0 | 0 | 0 | 0 | 0 | 202 | 2 | 0 | 1 | 0 | 0 |
| Norcross city, Grant County..... | 0 | 3 | 3 | 0 | 0 | 0 | 52 | 3 | 4 | 0 | 0 | 14 |
| Norden township, Pennington County..... | 9 | 0 | 9 | 0 | 0 | 0 | 376 | 0 | 12 | 0 | 0 | 0 |
| Nordick township, Wilkin County..... | 0 | 0 | 0 | 0 | 0 | 0 | 87 | 0 | 0 | 0 | 0 | 0 |
| Nordland township, Aitkin County..... | 12 | 4 | 5 | 0 | 3 | 0 | 959 | 9 | 10 | 1 | 4 | 1 |
| Nordland township, Lyon County..... | 1 | 0 | 1 | 0 | 0 | 0 | 207 | 0 | 1 | 0 | 0 | 6 |
| Nore township, Itasca County..... | 1 | 0 | 1 | 0 | 0 | 0 | 52 | 0 | 6 | 0 | 0 | 0 |
| Norfolk township, Renville County..... | 1 | 0 | 1 | 0 | 0 | 0 | 154 | 0 | 1 | 0 | 0 | 7 |
| Norman township, Pine County..... | 5 | 2 | 3 | 0 | 0 | 0 | 244 | 6 | 3 | 0 | 0 | 0 |
| Norman township, Yellow Medicine County..... | 0 | 0 | 0 | 0 | 0 | 0 | 263 | 1 | 0 | 0 | 0 | 0 |
| Normania township, Yellow Medicine County..... | 3 | 0 | 3 | 0 | 0 | 0 | 190 | 0 | 3 | 0 | 0 | 1 |
| Normanna township, St. Louis County..... | 3 | 2 | 0 | 0 | 0 | 1 | 787 | 3 | 6 | 2 | 0 | 1 |
| North township, Pennington County..... | 4 | 1 | 2 | 1 | 0 | 0 | 698 | 2 | 8 | 2 | 1 | 1 |
| North Beltrami UT, Beltrami County..... | 1 | 0 | 1 | 0 | 0 | 0 | 34 | 0 | 1 | 0 | 0 | 0 |
| North Branch city, Chisago County..... | 124 | 36 | 49 | 41 | 13 | 13 | 9,909 | 88 | 91 | 125 | 14 | 39 |
| North Branch township, Isanti County..... | 24 | 4 | 15 | 9 | 0 | 4 | 1,745 | 12 | 24 | 22 | 0 | 7 |
| North Carlton UT, Carlton County..... | 16 | 1 | 16 | 0 | 1 | 0 | 829 | 1 | 166 | 2 | 1 | 0 |
| North Cass UT, Cass County..... | 5 | 0 | 5 | 0 | 0 | 0 | 102 | 0 | 167 | 0 | 0 | 0 |
| North Central Cass UT, Cass County..... | 1 | 0 | 1 | 0 | 0 | 0 | 26 | 0 | 1 | 0 | 0 | 2 |
| North Clearwater UT, Clearwater County..... | 6 | 0 | 6 | 0 | 0 | 0 | 9 | 0 | 84 | 0 | 0 | 0 |
| Northeast Aitkin UT, Aitkin County..... | 0 | 0 | 0 | 0 | 0 | 0 | 11 | 0 | 0 | 0 | 0 | 0 |
| Northeast Itasca UT, Itasca County..... | 13 | 1 | 7 | 0 | 5 | 1 | 1,137 | 10 | 33 | 3 | 8 | 2 |
| Northeast St. Louis UT, St. Louis County..... | 4 | 0 | 1 | 0 | 0 | 3 | 240 | 2 | 5 | 2 | 0 | 3 |
| Northern township, Beltrami County..... | 90 | 14 | 58 | 18 | 2 | 0 | 4,325 | 45 | 303 | 49 | 5 | 21 |
| Northfield city..... | 401 | 148 | 84 | 198 | 15 | 58 | 18,164 | 405 | 133 | 889 | 23 | 865 |
| Dakota County (part)..... | 7 | 1 | 2 | 4 | 0 | 0 | 1,101 | 11 | 4 | 24 | 0 | 14 |
| Rice County (part)..... | 394 | 147 | 82 | 194 | 15 | 58 | 17,063 | 394 | 129 | 865 | 23 | 851 |
| Northfield township, Rice County..... | 8 | 6 | 0 | 2 | 0 | 0 | 824 | 8 | 1 | 6 | 0 | 11 |
| North Fork township, Stearns County..... | 0 | 0 | 0 | 0 | 0 | 0 | 247 | 0 | 0 | 0 | 0 | 0 |
| North Germany township, Wadena County..... | 3 | 1 | 2 | 0 | 0 | 0 | 313 | 1 | 2 | 0 | 0 | 0 |

Table 6.

Population for Selected Categories of Race: 2010—Con.

[For information on confidentiality protection, nonsampling error, and definitions, see Selected Appendixes at <www.census.gov/prod/cen2010/cph-1-a.pdf>]

| State County Place and County Subdivision | Race in combination with one or more other races | | | | | | Race alone or in combination with one or more other races | | | | | |
|--|--|---------------------------------|---|-------|--|--------------------|---|---------------------------------|---|-------|--|--------------------|
| | White | Black or African American | American Indian and Alaska Native | Asian | Native Hawaiian and Other Pacific Islander | Some Other Race | White | Black or African American | American Indian and Alaska Native | Asian | Native Hawaiian and Other Pacific Islander | Some Other Race |
| PLACE AND COUNTY SUBDIVISION—Con. | | | | | | | | | | | | |
| North Hero township, Redwood County..... | 0 | 0 | 0 | 0 | 0 | 0 | 147 | 2 | 0 | 12 | 0 | 0 |
| Northland township, Polk County..... | 4 | 0 | 0 | 0 | 4 | 0 | 160 | 0 | 0 | 0 | 4 | 0 |
| Northland township, St. Louis County..... | 1 | 0 | 0 | 1 | 0 | 0 | 166 | 0 | 1 | 3 | 0 | 0 |
| North Mankato city..... | 167 | 60 | 51 | 53 | 2 | 29 | 12,742 | 337 | 81 | 281 | 3 | 137 |
| Blue Earth County (part)..... | 0 | 0 | 0 | 0 | 0 | 0 | 0 | 0 | 0 | 0 | 0 | 0 |
| Nicollet County (part)..... | 167 | 60 | 51 | 53 | 2 | 29 | 12,742 | 337 | 81 | 281 | 3 | 137 |
| North Oaks city, Ramsey County..... | 47 | 10 | 5 | 33 | 1 | 4 | 4,202 | 28 | 14 | 265 | 1 | 10 |
| Northome city, Koochiching County..... | 4 | 0 | 4 | 0 | 0 | 0 | 198 | 0 | 6 | 0 | 0 | 0 |
| Northome UT, Koochiching County..... | 5 | 0 | 10 | 0 | 0 | 5 | 421 | 2 | 25 | 3 | 0 | 6 |
| North Ottawa township, Grant County..... | 0 | 0 | 0 | 0 | 0 | 0 | 50 | 0 | 0 | 0 | 0 | 0 |
| North Red River UT, Kittson County..... | 0 | 0 | 0 | 0 | 0 | 0 | 0 | 0 | 0 | 0 | 0 | 0 |
| Northrop city, Martin County..... | 0 | 0 | 0 | 0 | 0 | 0 | 220 | 0 | 0 | 7 | 0 | 0 |
| North Roseau UT, Roseau County..... | 4 | 4 | 1 | 1 | 0 | 0 | 136 | 4 | 3 | 1 | 0 | 0 |
| North St. Paul city, Ramsey County..... | 301 | 171 | 83 | 58 | 11 | 52 | 9,601 | 972 | 155 | 820 | 22 | 238 |
| North Star township, Brown County..... | 2 | 0 | 0 | 2 | 0 | 0 | 283 | 0 | 0 | 6 | 0 | 0 |
| North Star township, St. Louis County..... | 1 | 0 | 0 | 0 | 1 | 0 | 187 | 0 | 1 | 2 | 1 | 0 |
| Northwest Aitkin UT, Aitkin County..... | 7 | 0 | 5 | 0 | 0 | 2 | 340 | 0 | 6 | 0 | 0 | 3 |
| Northwest Koochiching UT, Koochiching County..... | 0 | 0 | 0 | 0 | 0 | 0 | 451 | 0 | 2 | 10 | 0 | 0 |
| Northwest Roseau UT, Roseau County..... | 0 | 0 | 0 | 0 | 0 | 0 | 25 | 0 | 0 | 0 | 0 | 0 |
| Northwest St. Louis UT, St. Louis County..... | 6 | 0 | 6 | 0 | 0 | 0 | 285 | 0 | 17 | 5 | 0 | 0 |
| Norton township, Winona County..... | 8 | 3 | 3 | 2 | 0 | 0 | 478 | 3 | 3 | 5 | 0 | 9 |
| Norway township, Fillmore County..... | 0 | 0 | 0 | 0 | 0 | 0 | 341 | 0 | 0 | 2 | 0 | 0 |
| Norway township, Kittson County..... | 0 | 0 | 0 | 0 | 0 | 0 | 90 | 0 | 1 | 0 | 0 | 0 |
| Norway Lake township, Kandiyohi County..... | 0 | 0 | 0 | 0 | 0 | 0 | 273 | 0 | 1 | 0 | 0 | 0 |
| Norwegian Grove township, Otter Tail County..... | 1 | 0 | 0 | 1 | 0 | 0 | 297 | 0 | 0 | 1 | 0 | 3 |
| Norwood Young America city, Carver County..... | 39 | 12 | 11 | 10 | 3 | 17 | 3,419 | 27 | 17 | 29 | 3 | 102 |
| Nowthen city, Anoka County..... | 40 | 17 | 19 | 8 | 0 | 5 | 4,316 | 56 | 43 | 64 | 0 | 11 |
| Numedal township, Pennington County..... | 3 | 3 | 0 | 0 | 0 | 0 | 88 | 4 | 0 | 1 | 0 | 0 |
| Nunda township, Freeborn County..... | 2 | 0 | 2 | 0 | 0 | 0 | 316 | 2 | 4 | 1 | 0 | 0 |
| Oak township, Stearns County..... | 6 | 2 | 0 | 4 | 0 | 0 | 585 | 5 | 0 | 4 | 0 | 7 |
| Oakdale city, Washington County..... | 653 | 383 | 194 | 192 | 36 | 117 | 22,946 | 2,032 | 306 | 2,424 | 44 | 441 |
| Oak Grove city, Anoka County..... | 102 | 28 | 44 | 36 | 0 | 16 | 7,792 | 68 | 65 | 186 | 0 | 41 |
| Oakland township, Freeborn County..... | 2 | 1 | 1 | 0 | 0 | 2 | 379 | 1 | 1 | 1 | 0 | 17 |
| Oakland township, Mahnomon County..... | 36 | 0 | 36 | 0 | 0 | 0 | 195 | 0 | 136 | 0 | 0 | 0 |
| Oak Lawn township, Crow Wing County..... | 15 | 3 | 10 | 2 | 3 | 0 | 1,767 | 15 | 14 | 4 | 4 | 5 |
| Oak Park township, Marshall County..... | 2 | 0 | 0 | 0 | 0 | 2 | 127 | 0 | 0 | 0 | 0 | 6 |
| Oak Park Heights city, Washington County.. | 67 | 23 | 20 | 23 | 2 | 5 | 3,964 | 220 | 88 | 109 | 3 | 28 |
| Oakport CDP, Clay County..... | 15 | 3 | 7 | 4 | 3 | 0 | 1,377 | 8 | 12 | 4 | 3 | 0 |
| Oakport township, Clay County..... | 19 | 3 | 11 | 4 | 3 | 0 | 1,786 | 9 | 16 | 4 | 3 | 0 |
| Oak Valley township, Otter Tail County..... | 5 | 5 | 2 | 0 | 0 | 0 | 353 | 5 | 3 | 0 | 0 | 0 |
| Oakwood township, Wabasha County..... | 3 | 0 | 0 | 1 | 1 | 1 | 401 | 2 | 1 | 1 | 1 | 2 |
| O'Brien township, Beltrami County..... | 1 | 0 | 1 | 0 | 0 | 0 | 57 | 1 | 1 | 0 | 0 | 0 |
| Odessa city, Big Stone County..... | 0 | 0 | 0 | 0 | 0 | 0 | 135 | 0 | 0 | 0 | 0 | 0 |
| Odessa township, Big Stone County..... | 1 | 1 | 0 | 0 | 0 | 0 | 132 | 1 | 0 | 0 | 0 | 0 |
| Odin city, Watonwan County..... | 0 | 0 | 0 | 0 | 0 | 0 | 102 | 0 | 0 | 4 | 0 | 0 |
| Odin township, Watonwan County..... | 4 | 4 | 0 | 0 | 0 | 0 | 166 | 4 | 0 | 0 | 0 | 4 |
| Ogema city, Becker County..... | 27 | 2 | 27 | 1 | 0 | 0 | 98 | 2 | 112 | 1 | 0 | 0 |
| Ogema township, Pine County..... | 6 | 0 | 4 | 2 | 0 | 0 | 157 | 0 | 199 | 2 | 0 | 0 |
| Ogilvie city, Kanabec County..... | 3 | 0 | 2 | 1 | 0 | 0 | 368 | 0 | 3 | 1 | 0 | 0 |
| Okabena city, Jackson County..... | 3 | 1 | 0 | 2 | 0 | 0 | 177 | 3 | 2 | 3 | 0 | 6 |
| Oklee city, Red Lake County..... | 11 | 0 | 6 | 3 | 0 | 2 | 395 | 0 | 45 | 4 | 0 | 2 |
| Olivia city, Renville County..... | 21 | 13 | 4 | 2 | 1 | 2 | 2,354 | 37 | 14 | 6 | 1 | 94 |
| Olney township, Nobles County..... | 0 | 0 | 0 | 0 | 0 | 0 | 198 | 1 | 5 | 1 | 0 | 0 |
| Omrro township, Yellow Medicine County..... | 1 | 0 | 0 | 1 | 0 | 0 | 155 | 0 | 0 | 3 | 0 | 4 |
| Onamia city, Mille Lacs County..... | 30 | 13 | 26 | 1 | 0 | 0 | 759 | 33 | 113 | 7 | 0 | 3 |
| Onamia township, Mille Lacs County..... | 11 | 2 | 10 | 5 | 0 | 0 | 516 | 3 | 52 | 5 | 5 | 10 |
| Onstad township, Polk County..... | 3 | 2 | 0 | 0 | 0 | 1 | 71 | 2 | 0 | 0 | 0 | 1 |
| Orange township, Douglas County..... | 0 | 0 | 0 | 0 | 0 | 0 | 311 | 0 | 0 | 0 | 0 | 2 |
| Orion township, Olmsted County..... | 7 | 2 | 6 | 0 | 0 | 0 | 580 | 3 | 11 | 2 | 0 | 4 |
| Ormsby city..... | 1 | 0 | 0 | 1 | 0 | 0 | 121 | 0 | 10 | 1 | 0 | 0 |
| Martin County (part)..... | 1 | 0 | 0 | 1 | 0 | 0 | 46 | 0 | 10 | 1 | 0 | 0 |
| Watonwan County (part)..... | 0 | 0 | 0 | 0 | 0 | 0 | 75 | 0 | 0 | 0 | 0 | 0 |
| Orono city, Hennepin County..... | 72 | 26 | 16 | 41 | 6 | 5 | 7,250 | 59 | 30 | 123 | 8 | 52 |
| Oronoco city, Olmsted County..... | 9 | 2 | 2 | 4 | 0 | 3 | 1,247 | 4 | 4 | 43 | 3 | 9 |
| Oronoco township, Olmsted County..... | 42 | 14 | 21 | 13 | 0 | 3 | 2,148 | 22 | 26 | 45 | 0 | 29 |
| Orr city, St. Louis County..... | 2 | 0 | 2 | 0 | 0 | 0 | 218 | 0 | 51 | 0 | 0 | 0 |
| Orrock township, Sherburne County..... | 44 | 15 | 25 | 8 | 2 | 0 | 3,398 | 22 | 36 | 20 | 2 | 21 |
| Orton township, Wadena County..... | 1 | 0 | 1 | 0 | 0 | 0 | 201 | 0 | 2 | 0 | 0 | 2 |

Table 6.

Population for Selected Categories of Race: 2010—Con.

[For information on confidentiality protection, nonsampling error, and definitions, see Selected Appendixes at <www.census.gov/prod/cen2010/cph-1-a.pdf>]

| State County Place and County Subdivision | Race in combination with one or more other races | | | | | | Race alone or in combination with one or more other races | | | | | |
|---|--|---------------------------------|---|-------|--|--------------------|---|---------------------------------|---|-------|--|--------------------|
| | White | Black or African American | American Indian and Alaska Native | Asian | Native Hawaiian and Other Pacific Islander | Some Other Race | White | Black or African American | American Indian and Alaska Native | Asian | Native Hawaiian and Other Pacific Islander | Some Other Race |
| PLACE AND COUNTY SUBDIVISION—Con. | | | | | | | | | | | | |
| Ortonville city, Big Stone County..... | 24 | 3 | 11 | 12 | 0 | 1 | 1,883 | 9 | 23 | 13 | 0 | 14 |
| Ortonville township, Big Stone County..... | 24 | 3 | 11 | 12 | 0 | 1 | 1,978 | 9 | 23 | 13 | 0 | 14 |
| Orwell township, Otter Tail County..... | 0 | 0 | 0 | 0 | 0 | 0 | 164 | 0 | 0 | 6 | 0 | 0 |
| Osage CDP, Becker County..... | 0 | 0 | 0 | 0 | 0 | 0 | 312 | 0 | 11 | 0 | 0 | 0 |
| Osage township, Becker County..... | 2 | 0 | 2 | 0 | 0 | 0 | 878 | 0 | 17 | 0 | 0 | 2 |
| Osakis city..... | 9 | 3 | 5 | 4 | 0 | 3 | 1,720 | 9 | 9 | 10 | 0 | 4 |
| Douglas County (part)..... | 5 | 0 | 4 | 4 | 0 | 3 | 1,572 | 6 | 7 | 10 | 0 | 4 |
| Todd County (part)..... | 4 | 3 | 1 | 0 | 0 | 0 | 148 | 3 | 2 | 0 | 0 | 0 |
| Osakis township, Douglas County..... | 0 | 0 | 0 | 0 | 0 | 0 | 592 | 0 | 2 | 1 | 0 | 0 |
| Osborne township, Pipestone County..... | 4 | 0 | 4 | 0 | 0 | 0 | 282 | 0 | 8 | 0 | 0 | 0 |
| Oscar township, Otter Tail County..... | 1 | 0 | 0 | 1 | 0 | 0 | 207 | 0 | 0 | 1 | 0 | 0 |
| Osceola township, Renville County..... | 0 | 0 | 0 | 0 | 0 | 0 | 158 | 0 | 0 | 0 | 0 | 0 |
| Oshawa township, Nicollet County..... | 10 | 1 | 5 | 3 | 0 | 1 | 489 | 5 | 6 | 10 | 0 | 2 |
| Oshkosh township, Yellow Medicine County..... | 2 | 1 | 0 | 1 | 0 | 0 | 208 | 1 | 2 | 1 | 0 | 0 |
| Oslo city, Marshall County..... | 5 | 0 | 3 | 0 | 0 | 2 | 280 | 0 | 9 | 1 | 0 | 45 |
| Osseo city, Hennepin County..... | 45 | 22 | 6 | 17 | 0 | 9 | 2,239 | 123 | 19 | 50 | 0 | 50 |
| Ostrander city, Fillmore County..... | 4 | 2 | 4 | 0 | 0 | 0 | 253 | 2 | 4 | 0 | 0 | 0 |
| Oteneagen township, Itasca County..... | 6 | 0 | 6 | 0 | 0 | 0 | 284 | 1 | 30 | 0 | 1 | 0 |
| Otisco township, Waseca County..... | 5 | 0 | 4 | 1 | 0 | 0 | 594 | 0 | 4 | 4 | 0 | 2 |
| Otrey township, Big Stone County..... | 1 | 0 | 0 | 0 | 0 | 1 | 87 | 0 | 0 | 0 | 0 | 1 |
| Otsego city, Wright County..... | 238 | 105 | 79 | 93 | 10 | 20 | 12,890 | 347 | 135 | 332 | 28 | 123 |
| Ottawa township, Le Sueur County..... | 2 | 0 | 1 | 1 | 0 | 0 | 283 | 0 | 1 | 1 | 0 | 0 |
| Ottertail city, Otter Tail County..... | 2 | 3 | 5 | 0 | 0 | 0 | 568 | 3 | 6 | 0 | 0 | 0 |
| Otter Tail township, Otter Tail County..... | 8 | 0 | 4 | 4 | 0 | 0 | 487 | 1 | 5 | 6 | 0 | 0 |
| Otter Tail Peninsula township, Cass County..... | 2 | 0 | 2 | 0 | 0 | 0 | 49 | 0 | 7 | 0 | 0 | 0 |
| Otto township, Otter Tail County..... | 0 | 0 | 0 | 0 | 0 | 0 | 549 | 0 | 4 | 1 | 0 | 0 |
| Owatonna city, Steele County..... | 367 | 157 | 80 | 82 | 6 | 97 | 23,717 | 1,141 | 146 | 319 | 9 | 665 |
| Owatonna township, Steele County..... | 11 | 9 | 1 | 0 | 0 | 1 | 599 | 12 | 1 | 1 | 0 | 7 |
| Owens township, St. Louis County..... | 11 | 4 | 11 | 0 | 0 | 0 | 260 | 4 | 13 | 1 | 0 | 0 |
| Oxford township, Isanti County..... | 6 | 2 | 4 | 0 | 0 | 0 | 874 | 2 | 11 | 5 | 1 | 1 |
| Paddock township, Otter Tail County..... | 2 | 1 | 0 | 1 | 0 | 0 | 342 | 3 | 1 | 2 | 0 | 0 |
| Page township, Mille Lacs County..... | 12 | 4 | 10 | 0 | 0 | 0 | 730 | 6 | 14 | 0 | 0 | 6 |
| Palisade city, Aitkin County..... | 0 | 0 | 0 | 0 | 0 | 0 | 154 | 1 | 11 | 0 | 0 | 1 |
| Palmer township, Sherburne County..... | 19 | 13 | 6 | 1 | 0 | 2 | 2,330 | 22 | 15 | 4 | 0 | 5 |
| Palmville township, Roseau County..... | 0 | 0 | 0 | 0 | 0 | 0 | 39 | 0 | 0 | 0 | 0 | 0 |
| Palmyra township, Renville County..... | 1 | 0 | 1 | 0 | 0 | 0 | 175 | 0 | 3 | 0 | 0 | 2 |
| Park township, Pine County..... | 0 | 0 | 0 | 0 | 0 | 0 | 28 | 0 | 0 | 9 | 0 | 0 |
| Parke township, Clay County..... | 3 | 0 | 2 | 0 | 0 | 1 | 473 | 0 | 4 | 1 | 0 | 10 |
| Parker township, Marshall County..... | 0 | 0 | 0 | 0 | 0 | 0 | 33 | 1 | 0 | 1 | 0 | 0 |
| Parker township, Morrison County..... | 0 | 0 | 0 | 0 | 0 | 0 | 473 | 0 | 0 | 0 | 0 | 1 |
| Parkers Prairie city, Otter Tail County..... | 2 | 2 | 0 | 0 | 0 | 0 | 1,005 | 6 | 1 | 0 | 0 | 1 |
| Parkers Prairie township, Otter Tail County.. | 1 | 1 | 0 | 0 | 0 | 0 | 347 | 1 | 0 | 0 | 0 | 1 |
| Park Rapids city, Hubbard County..... | 68 | 27 | 41 | 2 | 1 | 3 | 3,559 | 41 | 126 | 6 | 1 | 47 |
| Parnell township, Polk County..... | 2 | 0 | 2 | 0 | 0 | 0 | 60 | 0 | 3 | 0 | 0 | 0 |
| Parnell township, Traverse County..... | 0 | 0 | 0 | 0 | 0 | 0 | 60 | 0 | 0 | 0 | 0 | 0 |
| Partridge township, Pine County..... | 12 | 7 | 5 | 0 | 0 | 0 | 627 | 9 | 12 | 3 | 0 | 0 |
| Paxton township, Redwood County..... | 11 | 1 | 15 | 1 | 0 | 2 | 355 | 1 | 207 | 5 | 0 | 2 |
| Paynesville city, Stearns County..... | 27 | 12 | 8 | 4 | 0 | 6 | 2,386 | 24 | 11 | 14 | 0 | 27 |
| Paynesville township, Stearns County..... | 13 | 10 | 0 | 3 | 0 | 0 | 1,414 | 10 | 1 | 6 | 0 | 3 |
| Peace township, Kanabec County..... | 12 | 1 | 10 | 0 | 1 | 0 | 928 | 7 | 15 | 0 | 1 | 0 |
| Pease city, Mille Lacs County..... | 1 | 0 | 1 | 0 | 0 | 0 | 238 | 0 | 1 | 2 | 0 | 2 |
| Peatland UT, Kittson County..... | 0 | 0 | 0 | 0 | 0 | 0 | 9 | 0 | 0 | 0 | 0 | 0 |
| Pelan township, Kittson County..... | 0 | 0 | 0 | 0 | 0 | 0 | 45 | 0 | 0 | 0 | 0 | 0 |
| Pelican township, Crow Wing County..... | 8 | 0 | 1 | 7 | 0 | 0 | 444 | 0 | 2 | 8 | 0 | 0 |
| Pelican township, Otter Tail County..... | 4 | 0 | 3 | 1 | 0 | 0 | 603 | 1 | 12 | 7 | 0 | 6 |
| Pelican Lake township, Grant County..... | 1 | 0 | 1 | 0 | 0 | 0 | 449 | 0 | 1 | 1 | 0 | 0 |
| Pelican Rapids city, Otter Tail County..... | 74 | 18 | 31 | 16 | 14 | 39 | 1,901 | 160 | 52 | 95 | 31 | 325 |
| Pemberton city, Blue Earth County..... | 1 | 0 | 1 | 0 | 0 | 0 | 243 | 0 | 1 | 1 | 0 | 3 |
| Pembina township, Mahnomon County..... | 41 | 1 | 42 | 0 | 0 | 0 | 379 | 3 | 367 | 0 | 0 | 0 |
| Penn township, McLeod County..... | 2 | 0 | 0 | 2 | 0 | 0 | 314 | 0 | 0 | 3 | 0 | 0 |
| Pennock city, Kandiyohi County..... | 15 | 2 | 7 | 1 | 0 | 8 | 480 | 2 | 7 | 8 | 0 | 28 |
| Pepin township, Wabasha County..... | 2 | 0 | 1 | 1 | 0 | 0 | 373 | 0 | 3 | 4 | 0 | 0 |
| Pepperton township, Stevens County..... | 3 | 0 | 0 | 3 | 0 | 0 | 131 | 0 | 2 | 4 | 0 | 0 |
| Pequaywan township, St. Louis County..... | 0 | 0 | 0 | 0 | 0 | 0 | 129 | 0 | 0 | 1 | 0 | 0 |
| Pequot Lakes city, Crow Wing County..... | 13 | 4 | 6 | 3 | 0 | 1 | 2,117 | 12 | 23 | 16 | 0 | 8 |
| Perch Lake township, Carlton County..... | 59 | 6 | 48 | 0 | 0 | 11 | 771 | 7 | 316 | 1 | 0 | 14 |
| Percy township, Kittson County..... | 0 | 0 | 0 | 0 | 0 | 0 | 31 | 0 | 0 | 0 | 0 | 0 |
| Perham city, Otter Tail County..... | 42 | 8 | 23 | 10 | 0 | 10 | 2,851 | 42 | 37 | 24 | 2 | 78 |
| Perham township, Otter Tail County..... | 5 | 1 | 3 | 0 | 0 | 1 | 816 | 3 | 7 | 0 | 0 | 6 |
| Perley city, Norman County..... | 1 | 1 | 1 | 0 | 1 | 0 | 87 | 1 | 2 | 0 | 1 | 3 |
| Perry township, Lac qui Parle County..... | 0 | 0 | 0 | 0 | 0 | 0 | 100 | 0 | 0 | 1 | 0 | 0 |
| Perry Lake township, Crow Wing County..... | 3 | 0 | 3 | 0 | 0 | 0 | 298 | 1 | 6 | 0 | 0 | 0 |

Table 6.

Population for Selected Categories of Race: 2010—Con.

[For information on confidentiality protection, nonsampling error, and definitions, see Selected Appendixes at <www.census.gov/prod/cen2010/cph-1-a.pdf>]

| State County Place and County Subdivision | Race in combination with one or more other races | | | | | | Race alone or in combination with one or more other races | | | | | |
|--|--|---------------------------------|---|-------|--|--------------------|---|---------------------------------|---|-------|--|--------------------|
| | White | Black or African American | American Indian and Alaska Native | Asian | Native Hawaiian and Other Pacific Islander | Some Other Race | White | Black or African American | American Indian and Alaska Native | Asian | Native Hawaiian and Other Pacific Islander | Some Other Race |
| PLACE AND COUNTY SUBDIVISION—Con. | | | | | | | | | | | | |
| Petersburg township, Jackson County..... | 0 | 0 | 0 | 0 | 0 | 0 | 230 | 0 | 0 | 0 | 0 | 2 |
| Peterson city, Fillmore County..... | 0 | 0 | 0 | 0 | 0 | 0 | 198 | 0 | 1 | 0 | 0 | 0 |
| Pickrel Lake township, Freeborn County..... | 2 | 2 | 0 | 0 | 0 | 0 | 672 | 2 | 1 | 0 | 0 | 0 |
| Pierz city, Morrison County..... | 13 | 4 | 5 | 4 | 0 | 0 | 1,386 | 4 | 7 | 7 | 0 | 2 |
| Pierz township, Morrison County..... | 5 | 0 | 2 | 2 | 0 | 1 | 531 | 1 | 3 | 2 | 0 | 3 |
| Pike township, St. Louis County..... | 3 | 0 | 1 | 2 | 0 | 0 | 409 | 0 | 8 | 3 | 0 | 0 |
| Pike Bay township, Cass County..... | 109 | 8 | 121 | 7 | 2 | 4 | 491 | 8 | 1,221 | 9 | 2 | 8 |
| Pike Creek township, Morrison County..... | 7 | 2 | 3 | 2 | 0 | 1 | 939 | 7 | 4 | 6 | 1 | 4 |
| Pillager city, Cass County..... | 5 | 4 | 0 | 0 | 1 | 0 | 459 | 5 | 6 | 0 | 2 | 2 |
| Pillsbury township, Swift County..... | 2 | 1 | 1 | 0 | 0 | 2 | 246 | 2 | 1 | 0 | 0 | 8 |
| Pilot Grove township, Faribault County..... | 3 | 0 | 0 | 0 | 0 | 3 | 156 | 0 | 0 | 0 | 0 | 3 |
| Pilot Mound township, Fillmore County..... | 3 | 0 | 1 | 3 | 0 | 1 | 333 | 0 | 1 | 7 | 0 | 1 |
| Pine Bend CDP, Mahanomen County..... | 1 | 1 | 2 | 0 | 0 | 0 | 6 | 1 | 23 | 0 | 0 | 0 |
| Pine City city, Pine County..... | 50 | 14 | 26 | 12 | 0 | 2 | 3,035 | 22 | 74 | 35 | 1 | 8 |
| Pine City township, Pine County..... | 15 | 1 | 6 | 8 | 0 | 0 | 1,379 | 3 | 10 | 12 | 0 | 5 |
| Pine Island city..... | 42 | 7 | 10 | 19 | 3 | 5 | 3,194 | 36 | 14 | 46 | 7 | 9 |
| Goodhue County (part)..... | 34 | 6 | 8 | 14 | 3 | 5 | 2,500 | 35 | 12 | 34 | 5 | 9 |
| Olmsted County (part)..... | 8 | 1 | 2 | 5 | 0 | 0 | 694 | 1 | 2 | 12 | 2 | 0 |
| Pine Island township, Goodhue County..... | 6 | 2 | 0 | 4 | 0 | 0 | 546 | 2 | 2 | 7 | 0 | 0 |
| Pine Lake township, Cass County..... | 4 | 0 | 4 | 0 | 0 | 0 | 193 | 0 | 17 | 1 | 0 | 0 |
| Pine Lake township, Clearwater County..... | 7 | 0 | 7 | 0 | 0 | 0 | 403 | 0 | 18 | 0 | 0 | 0 |
| Pine Lake township, Otter Tail County..... | 2 | 1 | 0 | 1 | 0 | 1 | 632 | 2 | 2 | 4 | 0 | 2 |
| Pine Lake township, Pine County..... | 3 | 0 | 3 | 0 | 0 | 0 | 578 | 0 | 8 | 0 | 0 | 0 |
| Pine Point CDP, Becker County..... | 1 | 0 | 1 | 0 | 0 | 0 | 14 | 0 | 322 | 0 | 0 | 3 |
| Pine Point township, Becker County..... | 1 | 0 | 1 | 0 | 0 | 0 | 76 | 0 | 322 | 0 | 0 | 3 |
| Pine River city, Cass County..... | 13 | 2 | 10 | 7 | 0 | 0 | 924 | 3 | 21 | 11 | 0 | 1 |
| Pine River township, Cass County..... | 17 | 5 | 15 | 2 | 5 | 1 | 1,130 | 5 | 27 | 9 | 5 | 3 |
| Pine Springs city, Washington County..... | 1 | 0 | 0 | 0 | 1 | 0 | 366 | 13 | 0 | 19 | 1 | 10 |
| Pipestone city, Pipestone County..... | 88 | 32 | 63 | 15 | 0 | 15 | 3,984 | 72 | 144 | 63 | 0 | 165 |
| Plainview city, Wabasha County..... | 28 | 12 | 9 | 4 | 0 | 13 | 3,196 | 18 | 14 | 15 | 1 | 129 |
| Plainview township, Wabasha County..... | 1 | 0 | 0 | 1 | 0 | 0 | 439 | 0 | 0 | 5 | 0 | 0 |
| Plato city, McLeod County..... | 0 | 0 | 0 | 0 | 0 | 0 | 314 | 0 | 1 | 2 | 0 | 3 |
| Platte township, Morrison County..... | 0 | 0 | 0 | 0 | 0 | 0 | 355 | 2 | 0 | 0 | 0 | 0 |
| Platte Lake township, Crow Wing County..... | 2 | 0 | 2 | 0 | 0 | 0 | 406 | 0 | 10 | 0 | 0 | 0 |
| Pleasant Grove township, Olmsted County..... | 8 | 1 | 4 | 3 | 0 | 0 | 795 | 6 | 4 | 8 | 0 | 1 |
| Pleasant Hill township, Winona County..... | 1 | 0 | 0 | 1 | 0 | 0 | 530 | 0 | 0 | 2 | 0 | 0 |
| Pleasant Mound township, Blue Earth County..... | 0 | 0 | 0 | 0 | 0 | 0 | 208 | 0 | 0 | 0 | 0 | 6 |
| Pleasant Prairie township, Martin County..... | 1 | 1 | 0 | 0 | 0 | 0 | 241 | 3 | 0 | 0 | 0 | 0 |
| Pleasant Valley township, Mower County..... | 0 | 0 | 0 | 0 | 0 | 0 | 302 | 0 | 1 | 1 | 0 | 0 |
| Pleasant View township, Norman County..... | 1 | 0 | 0 | 0 | 0 | 1 | 99 | 0 | 0 | 1 | 0 | 9 |
| Pliny township, Aitkin County..... | 0 | 0 | 0 | 0 | 0 | 0 | 107 | 1 | 0 | 0 | 0 | 1 |
| Plummer city, Red Lake County..... | 6 | 4 | 5 | 0 | 0 | 0 | 287 | 4 | 10 | 0 | 0 | 0 |
| Plymouth city, Hennepin County..... | 1,439 | 677 | 355 | 618 | 46 | 203 | 60,899 | 4,381 | 543 | 5,506 | 68 | 920 |
| Pohlitz township, Roseau County..... | 0 | 0 | 0 | 0 | 0 | 0 | 33 | 0 | 0 | 1 | 0 | 0 |
| Pokegama township, Pine County..... | 34 | 8 | 19 | 3 | 1 | 4 | 2,708 | 13 | 41 | 11 | 1 | 4 |
| Polk Centre township, Pennington County..... | 0 | 0 | 0 | 0 | 0 | 0 | 83 | 2 | 0 | 2 | 0 | 0 |
| Polonia township, Roseau County..... | 0 | 0 | 0 | 0 | 0 | 0 | 31 | 0 | 0 | 3 | 0 | 0 |
| Pomme de Terre township, Grant County..... | 9 | 3 | 5 | 0 | 0 | 1 | 131 | 4 | 5 | 0 | 0 | 2 |
| Pomroy township, Itasca County..... | 2 | 2 | 0 | 0 | 0 | 0 | 39 | 2 | 0 | 0 | 0 | 0 |
| Pomroy township, Kanabec County..... | 2 | 0 | 0 | 2 | 0 | 0 | 418 | 0 | 6 | 2 | 0 | 1 |
| Ponemah CDP, Beltrami County..... | 2 | 0 | 2 | 0 | 0 | 0 | 6 | 2 | 717 | 0 | 0 | 1 |
| Ponto Lake township, Cass County..... | 0 | 1 | 0 | 0 | 0 | 1 | 478 | 1 | 0 | 1 | 0 | 2 |
| Poplar township, Cass County..... | 0 | 0 | 0 | 0 | 0 | 0 | 155 | 11 | 2 | 2 | 0 | 0 |
| Poplar Grove township, Roseau County..... | 0 | 0 | 0 | 0 | 0 | 0 | 82 | 0 | 0 | 0 | 0 | 0 |
| Poplar River township, Red Lake County..... | 0 | 0 | 0 | 0 | 0 | 0 | 107 | 0 | 0 | 0 | 0 | 0 |
| Popple township, Clearwater County..... | 15 | 0 | 15 | 1 | 0 | 1 | 508 | 0 | 32 | 1 | 0 | 1 |
| Popple Grove township, Mahanomen County..... | 20 | 0 | 20 | 0 | 0 | 0 | 118 | 3 | 38 | 0 | 0 | 0 |
| Poppleton township, Kittson County..... | 0 | 0 | 0 | 0 | 0 | 0 | 120 | 0 | 0 | 0 | 0 | 0 |
| Portage township, St. Louis County..... | 2 | 0 | 2 | 0 | 0 | 0 | 164 | 0 | 8 | 0 | 0 | 0 |
| Porter city, Yellow Medicine County..... | 0 | 0 | 0 | 0 | 0 | 0 | 182 | 0 | 0 | 1 | 0 | 0 |
| Port Hope township, Beltrami County..... | 5 | 3 | 4 | 0 | 0 | 0 | 653 | 4 | 20 | 3 | 0 | 0 |
| Posen township, Yellow Medicine County..... | 1 | 0 | 0 | 0 | 0 | 1 | 219 | 0 | 0 | 0 | 0 | 1 |
| Potamo township, Lake of the Woods County..... | 2 | 1 | 3 | 0 | 0 | 0 | 103 | 1 | 5 | 1 | 0 | 0 |
| Potshot Lake UT, St. Louis County..... | 0 | 0 | 0 | 0 | 0 | 0 | 73 | 0 | 1 | 0 | 0 | 0 |
| Powers township, Cass County..... | 11 | 3 | 1 | 6 | 0 | 1 | 705 | 3 | 7 | 9 | 0 | 2 |
| Prairie Lake township, St. Louis County..... | 0 | 0 | 0 | 0 | 0 | 0 | 50 | 0 | 0 | 0 | 0 | 0 |
| Prairie View township, Wilkin County..... | 0 | 0 | 0 | 0 | 0 | 0 | 192 | 4 | 0 | 0 | 0 | 0 |
| Prairieville township, Brown County..... | 0 | 0 | 0 | 0 | 0 | 0 | 250 | 0 | 0 | 3 | 0 | 2 |
| Preble township, Fillmore County..... | 0 | 5 | 0 | 0 | 0 | 5 | 199 | 10 | 0 | 0 | 0 | 5 |
| Prescott township, Faribault County..... | 0 | 0 | 0 | 0 | 0 | 0 | 160 | 0 | 0 | 0 | 0 | 3 |

Table 6.
Population for Selected Categories of Race: 2010—Con.

[For information on confidentiality protection, nonsampling error, and definitions, see Selected Appendixes at <www.census.gov/prod/cen2010/cph-1-a.pdf>]

| State County Place and County Subdivision | Race in combination with one or more other races | | | | | | Race alone or in combination with one or more other races | | | | | |
|--|--|---------------------------------|---|-------|--|--------------------|---|---------------------------------|---|-------|--|--------------------|
| | White | Black or African American | American Indian and Alaska Native | Asian | Native Hawaiian and Other Pacific Islander | Some Other Race | White | Black or African American | American Indian and Alaska Native | Asian | Native Hawaiian and Other Pacific Islander | Some Other Race |
| PLACE AND COUNTY SUBDIVISION—Con. | | | | | | | | | | | | |
| Preston city, Fillmore County..... | 14 | 1 | 6 | 1 | 0 | 6 | 1,317 | 4 | 8 | 4 | 0 | 6 |
| Preston township, Fillmore County..... | 1 | 0 | 1 | 0 | 0 | 0 | 353 | 0 | 1 | 0 | 0 | 6 |
| Preston Lake township, Renville County..... | 3 | 0 | 3 | 0 | 0 | 1 | 251 | 0 | 3 | 0 | 0 | 21 |
| Princeton city..... | 92 | 33 | 49 | 9 | 3 | 8 | 4,624 | 51 | 81 | 22 | 3 | 16 |
| Mille Lacs County (part)..... | 92 | 33 | 49 | 9 | 3 | 8 | 4,574 | 51 | 81 | 22 | 3 | 16 |
| Sherburne County (part)..... | 0 | 0 | 0 | 0 | 0 | 0 | 50 | 0 | 0 | 0 | 0 | 0 |
| Princeton township, Mille Lacs County..... | 34 | 5 | 17 | 9 | 0 | 3 | 2,222 | 10 | 25 | 25 | 0 | 8 |
| Prinsburg city, Kandiyohi County..... | 2 | 0 | 0 | 1 | 1 | 0 | 486 | 6 | 0 | 3 | 1 | 3 |
| Prior township, Big Stone County..... | 3 | 0 | 2 | 0 | 0 | 1 | 242 | 1 | 6 | 0 | 0 | 1 |
| Prior Lake city, Scott County..... | 512 | 143 | 263 | 152 | 17 | 49 | 21,247 | 484 | 620 | 842 | 25 | 162 |
| Proctor city, St. Louis County..... | 39 | 4 | 26 | 7 | 0 | 5 | 2,997 | 9 | 61 | 19 | 0 | 12 |
| Prosper township, Lake of the Woods County..... | 2 | 0 | 2 | 0 | 0 | 0 | 162 | 0 | 2 | 1 | 0 | 1 |
| Providence township, Lac qui Parle County.. | 0 | 0 | 0 | 0 | 0 | 0 | 169 | 0 | 0 | 0 | 0 | 0 |
| Pulaski township, Morrison County..... | 2 | 2 | 1 | 1 | 0 | 0 | 297 | 3 | 1 | 1 | 0 | 2 |
| Quamba city, Kanabec County..... | 0 | 0 | 0 | 0 | 0 | 0 | 122 | 0 | 1 | 0 | 0 | 0 |
| Queen township, Polk County..... | 2 | 0 | 1 | 0 | 1 | 0 | 212 | 0 | 3 | 0 | 1 | 0 |
| Quincy township, Olmsted County..... | 6 | 0 | 3 | 0 | 3 | 0 | 333 | 0 | 4 | 5 | 3 | 0 |
| Quiring township, Beltrami County..... | 1 | 0 | 1 | 0 | 0 | 0 | 69 | 0 | 2 | 0 | 0 | 0 |
| Rabbit Lake township, Crow Wing County.... | 1 | 0 | 1 | 0 | 0 | 0 | 317 | 0 | 2 | 1 | 0 | 0 |
| Racine city, Mower County..... | 3 | 3 | 0 | 0 | 0 | 2 | 440 | 4 | 0 | 0 | 0 | 2 |
| Racine township, Mower County..... | 0 | 0 | 0 | 0 | 0 | 0 | 454 | 0 | 0 | 1 | 0 | 0 |
| Rainy Lake UT, Koochiching County..... | 48 | 13 | 33 | 5 | 0 | 11 | 3,973 | 23 | 64 | 15 | 3 | 25 |
| Ramsey city, Anoka County..... | 383 | 121 | 129 | 158 | 5 | 52 | 22,115 | 783 | 235 | 731 | 10 | 237 |
| Randall city, Morrison County..... | 8 | 1 | 5 | 0 | 0 | 2 | 640 | 5 | 6 | 0 | 0 | 7 |
| Randolph city, Dakota County..... | 6 | 2 | 3 | 1 | 0 | 0 | 435 | 2 | 3 | 2 | 0 | 0 |
| Randolph township, Dakota County..... | 7 | 0 | 2 | 3 | 1 | 2 | 655 | 0 | 2 | 7 | 1 | 2 |
| Ranier city, Koochiching County..... | 1 | 0 | 1 | 0 | 0 | 0 | 144 | 0 | 1 | 1 | 0 | 0 |
| Ransom township, Nobles County..... | 2 | 2 | 0 | 0 | 0 | 0 | 227 | 3 | 0 | 1 | 0 | 1 |
| Rapidan township, Blue Earth County..... | 1 | 0 | 1 | 0 | 0 | 0 | 1,098 | 0 | 1 | 3 | 0 | 0 |
| Rapid River township, Lake of the Woods County..... | 2 | 0 | 2 | 0 | 0 | 0 | 12 | 0 | 2 | 0 | 0 | 0 |
| Ravenna township, Dakota County..... | 12 | 3 | 6 | 4 | 0 | 1 | 2,299 | 8 | 19 | 15 | 0 | 8 |
| Raymond city, Kandiyohi County..... | 7 | 2 | 4 | 1 | 0 | 2 | 749 | 5 | 5 | 1 | 0 | 12 |
| Raymond township, Stearns County..... | 8 | 2 | 0 | 1 | 0 | 5 | 254 | 2 | 0 | 1 | 0 | 10 |
| Redby CDP, Beltrami County..... | 6 | 0 | 14 | 3 | 0 | 5 | 25 | 0 | 1,311 | 6 | 0 | 6 |
| Red Eye township, Wadena County..... | 6 | 0 | 6 | 0 | 0 | 0 | 487 | 1 | 7 | 1 | 0 | 0 |
| Red Lake CDP, Beltrami County..... | 8 | 7 | 14 | 0 | 1 | 2 | 25 | 11 | 1,705 | 0 | 1 | 5 |
| Red Lake Falls city, Red Lake County..... | 28 | 10 | 15 | 2 | 0 | 3 | 1,399 | 16 | 22 | 2 | 4 | 14 |
| Red Lake Falls township, Red Lake County.. | 0 | 0 | 3 | 0 | 0 | 3 | 184 | 0 | 3 | 0 | 0 | 17 |
| Redpath township, Traverse County..... | 0 | 0 | 0 | 0 | 0 | 0 | 48 | 0 | 0 | 0 | 0 | 0 |
| Red Rock township, Mower County..... | 5 | 0 | 3 | 1 | 0 | 1 | 746 | 0 | 3 | 2 | 0 | 1 |
| Red Wing city, Goodhue County..... | 358 | 161 | 156 | 50 | 13 | 66 | 15,422 | 473 | 522 | 179 | 18 | 264 |
| Redwood Falls city..... | 167 | 36 | 155 | 19 | 4 | 10 | 4,780 | 70 | 501 | 55 | 4 | 44 |
| Redwood County (part)..... | 167 | 36 | 155 | 19 | 4 | 10 | 4,780 | 70 | 501 | 55 | 4 | 44 |
| Renville County (part)..... | 0 | 0 | 0 | 0 | 0 | 0 | 0 | 0 | 0 | 0 | 0 | 0 |
| Redwood Falls township, Redwood County.. | 4 | 0 | 1 | 0 | 3 | 0 | 180 | 1 | 1 | 0 | 3 | 0 |
| Regal city, Kandiyohi County..... | 0 | 0 | 0 | 0 | 0 | 0 | 34 | 0 | 0 | 0 | 0 | 0 |
| Reine township, Roseau County..... | 2 | 0 | 2 | 0 | 0 | 0 | 94 | 0 | 2 | 0 | 0 | 0 |
| Reiner township, Pennington County..... | 0 | 0 | 0 | 0 | 0 | 0 | 84 | 0 | 1 | 2 | 0 | 0 |
| Reis township, Polk County..... | 1 | 0 | 1 | 0 | 0 | 0 | 79 | 0 | 1 | 0 | 0 | 0 |
| Remer city, Cass County..... | 5 | 0 | 4 | 0 | 0 | 1 | 363 | 0 | 11 | 0 | 0 | 1 |
| Remer township, Cass County..... | 7 | 1 | 3 | 0 | 3 | 0 | 186 | 4 | 3 | 0 | 3 | 0 |
| Rendsville township, Stevens County..... | 2 | 0 | 0 | 0 | 0 | 2 | 160 | 0 | 1 | 0 | 0 | 2 |
| Reno township, Pope County..... | 0 | 0 | 0 | 0 | 0 | 0 | 395 | 0 | 1 | 1 | 0 | 0 |
| Renville city, Renville County..... | 9 | 0 | 9 | 0 | 0 | 0 | 1,255 | 1 | 11 | 4 | 0 | 25 |
| Revere city, Redwood County..... | 0 | 0 | 0 | 0 | 0 | 0 | 87 | 4 | 3 | 1 | 0 | 0 |
| Reynolds township, Todd County..... | 11 | 3 | 8 | 0 | 0 | 0 | 661 | 3 | 9 | 0 | 0 | 0 |
| Rheiderland township, Chippewa County.... | 2 | 0 | 0 | 2 | 0 | 0 | 265 | 1 | 0 | 4 | 0 | 1 |
| Rhinehart township, Polk County..... | 3 | 0 | 3 | 0 | 0 | 0 | 132 | 1 | 9 | 0 | 0 | 0 |
| Rice city, Benton County..... | 24 | 5 | 4 | 8 | 6 | 2 | 1,265 | 8 | 6 | 9 | 6 | 6 |
| Rice township, Clearwater County..... | 2 | 0 | 2 | 0 | 0 | 0 | 121 | 0 | 39 | 0 | 0 | 0 |
| Rice Lake CDP, Clearwater County..... | 9 | 0 | 9 | 0 | 0 | 0 | 36 | 0 | 207 | 0 | 0 | 1 |
| Rice Lake township, St. Louis County..... | 47 | 14 | 22 | 13 | 1 | 1 | 4,008 | 33 | 59 | 32 | 2 | 11 |
| Riceland township, Freeborn County..... | 6 | 0 | 5 | 2 | 2 | 0 | 432 | 0 | 5 | 2 | 2 | 1 |
| Rice River township, Aitkin County..... | 0 | 0 | 0 | 0 | 0 | 0 | 136 | 0 | 0 | 0 | 0 | 0 |
| Riceville township, Becker County..... | 8 | 0 | 8 | 0 | 0 | 0 | 79 | 0 | 8 | 0 | 0 | 4 |
| Richardson township, Morrison County..... | 6 | 1 | 5 | 0 | 0 | 0 | 523 | 3 | 9 | 0 | 0 | 7 |
| Richardville township, Kittson County..... | 1 | 0 | 0 | 1 | 0 | 0 | 102 | 0 | 0 | 1 | 0 | 0 |
| Richfield city, Hennepin County..... | 1,014 | 597 | 322 | 285 | 34 | 332 | 25,620 | 3,839 | 617 | 2,448 | 55 | 4,003 |

Table 6.

Population for Selected Categories of Race: 2010—Con.

[For information on confidentiality protection, nonsampling error, and definitions, see Selected Appendixes at <www.census.gov/prod/cen2010/cph-1-a.pdf>]

| State County Place and County Subdivision | Race in combination with one or more other races | | | | | | Race alone or in combination with one or more other races | | | | | |
|---|--|---------------------------------|---|-------|--|--------------------|---|---------------------------------|---|-------|--|--------------------|
| | White | Black or African American | American Indian and Alaska Native | Asian | Native Hawaiian and Other Pacific Islander | Some Other Race | White | Black or African American | American Indian and Alaska Native | Asian | Native Hawaiian and Other Pacific Islander | Some Other Race |
| PLACE AND COUNTY SUBDIVISION—Con. | | | | | | | | | | | | |
| Richland township, Rice County..... | 2 | 1 | 2 | 0 | 0 | 0 | 416 | 1 | 2 | 0 | 0 | 0 |
| Richmond city, Stearns County..... | 10 | 1 | 7 | 0 | 1 | 1 | 1,403 | 3 | 7 | 8 | 1 | 10 |
| Richmond township, Winona County..... | 2 | 0 | 2 | 0 | 0 | 0 | 691 | 6 | 2 | 0 | 0 | 2 |
| Rich Valley township, McLeod County..... | 3 | 1 | 1 | 1 | 0 | 0 | 688 | 2 | 2 | 5 | 0 | 0 |
| Richville city, Otter Tail County..... | 1 | 0 | 1 | 0 | 0 | 0 | 94 | 0 | 2 | 0 | 0 | 1 |
| Richwood township, Becker County..... | 25 | 6 | 21 | 4 | 6 | 0 | 626 | 7 | 49 | 4 | 7 | 0 |
| Ridgely township, Nicollet County..... | 1 | 0 | 0 | 1 | 0 | 0 | 114 | 0 | 1 | 1 | 0 | 0 |
| Ripley township, Dodge County..... | 1 | 0 | 1 | 0 | 0 | 0 | 188 | 0 | 1 | 0 | 0 | 7 |
| Ripley township, Morrison County..... | 7 | 2 | 5 | 0 | 0 | 0 | 727 | 2 | 6 | 1 | 0 | 0 |
| River township, Red Lake County..... | 0 | 0 | 0 | 0 | 0 | 0 | 65 | 0 | 0 | 0 | 0 | 0 |
| Riverdale township, Watonwan County..... | 1 | 0 | 0 | 0 | 0 | 1 | 288 | 1 | 0 | 2 | 0 | 4 |
| River Falls township, Pennington County..... | 0 | 0 | 0 | 0 | 0 | 0 | 178 | 0 | 0 | 0 | 0 | 0 |
| Riverland CDP, Mahnommen County..... | 12 | 0 | 12 | 0 | 0 | 0 | 24 | 2 | 262 | 0 | 0 | 0 |
| Riverside township, Lac qui Parle County..... | 2 | 2 | 0 | 0 | 0 | 0 | 301 | 6 | 0 | 0 | 0 | 5 |
| Riverton township, Clay County..... | 5 | 2 | 2 | 1 | 0 | 0 | 445 | 2 | 2 | 2 | 0 | 0 |
| Riverton city, Crow Wing County..... | 0 | 0 | 0 | 0 | 0 | 0 | 115 | 0 | 2 | 0 | 0 | 0 |
| Robbinsdale city, Hennepin County..... | 512 | 343 | 130 | 116 | 8 | 46 | 11,183 | 2,274 | 198 | 571 | 16 | 317 |
| Roberts township, Wilkin County..... | 0 | 0 | 0 | 0 | 0 | 0 | 109 | 0 | 0 | 0 | 0 | 1 |
| Rochester city, Olmsted County..... | 2,381 | 1,211 | 478 | 1,079 | 78 | 534 | 89,881 | 7,914 | 781 | 8,325 | 117 | 2,722 |
| Rochester township, Olmsted County..... | 27 | 12 | 5 | 13 | 0 | 2 | 1,527 | 24 | 7 | 90 | 1 | 10 |
| Rock township, Pipestone County..... | 3 | 1 | 1 | 0 | 0 | 1 | 181 | 1 | 2 | 0 | 0 | 1 |
| Rock Creek city, Pine County..... | 19 | 8 | 8 | 7 | 0 | 0 | 1,598 | 14 | 20 | 16 | 0 | 2 |
| Rock Dell township, Olmsted County..... | 2 | 2 | 0 | 0 | 0 | 0 | 632 | 8 | 4 | 5 | 0 | 0 |
| Rockford city..... | 102 | 38 | 33 | 34 | 12 | 6 | 4,163 | 83 | 56 | 91 | 12 | 28 |
| Hennepin County (part)..... | 3 | 1 | 1 | 1 | 0 | 0 | 414 | 7 | 3 | 3 | 0 | 2 |
| Wright County (part)..... | 99 | 37 | 32 | 33 | 12 | 6 | 3,749 | 76 | 53 | 88 | 12 | 26 |
| Rockford township, Wright County..... | 21 | 10 | 1 | 11 | 0 | 1 | 3,121 | 36 | 11 | 33 | 0 | 15 |
| Rock Lake township, Lyon County..... | 3 | 0 | 1 | 1 | 0 | 1 | 262 | 0 | 2 | 1 | 1 | 2 |
| Rocksburg township, Pennington County..... | 18 | 0 | 14 | 4 | 0 | 0 | 1,181 | 1 | 27 | 8 | 0 | 12 |
| Rockville city, Stearns County..... | 19 | 6 | 5 | 4 | 0 | 6 | 2,269 | 13 | 9 | 10 | 12 | 156 |
| Rockwell township, Norman County..... | 3 | 2 | 1 | 0 | 0 | 0 | 61 | 2 | 1 | 0 | 0 | 0 |
| Rockwood township, Hubbard County..... | 4 | 0 | 2 | 0 | 2 | 0 | 419 | 0 | 10 | 2 | 2 | 1 |
| Rockwood township, Wadena County..... | 4 | 0 | 4 | 0 | 0 | 0 | 384 | 1 | 5 | 1 | 0 | 3 |
| Rogers township, Cass County..... | 1 | 0 | 1 | 0 | 0 | 0 | 62 | 0 | 2 | 0 | 0 | 0 |
| Rogers city, Hennepin County..... | 170 | 61 | 37 | 80 | 3 | 17 | 8,023 | 266 | 48 | 382 | 3 | 65 |
| Rolling Forks township, Pope County..... | 0 | 0 | 0 | 0 | 0 | 0 | 151 | 0 | 0 | 0 | 0 | 0 |
| Rolling Green township, Martin County..... | 8 | 0 | 4 | 4 | 0 | 0 | 255 | 0 | 5 | 8 | 0 | 6 |
| Rollingstone city, Winona County..... | 1 | 1 | 0 | 0 | 0 | 0 | 656 | 1 | 2 | 6 | 0 | 0 |
| Rollingstone township, Winona County..... | 2 | 1 | 0 | 0 | 0 | 1 | 676 | 1 | 5 | 19 | 0 | 2 |
| Rollis township, Marshall County..... | 4 | 0 | 3 | 2 | 2 | 0 | 113 | 1 | 3 | 2 | 2 | 0 |
| Rome township, Fairbault County..... | 1 | 0 | 0 | 1 | 0 | 0 | 142 | 0 | 0 | 1 | 0 | 1 |
| Ronneby CDP, Benton County..... | 0 | 0 | 0 | 0 | 0 | 0 | 67 | 0 | 0 | 0 | 0 | 0 |
| Roome township, Polk County..... | 0 | 0 | 0 | 0 | 0 | 0 | 177 | 0 | 0 | 0 | 0 | 0 |
| Roosevelt township, Beltrami County..... | 4 | 0 | 5 | 1 | 0 | 0 | 217 | 0 | 12 | 1 | 0 | 0 |
| Roosevelt township, Crow Wing County..... | 20 | 3 | 14 | 2 | 1 | 1 | 561 | 3 | 50 | 4 | 2 | 2 |
| Roosevelt city..... | 0 | 1 | 0 | 1 | 0 | 0 | 147 | 1 | 3 | 1 | 0 | 0 |
| Lake of the Woods County (part)..... | 0 | 0 | 0 | 0 | 0 | 0 | 7 | 0 | 0 | 0 | 0 | 0 |
| Roseau County (part)..... | 0 | 1 | 0 | 1 | 0 | 0 | 140 | 1 | 3 | 1 | 0 | 0 |
| Roscoe township, Goodhue County..... | 7 | 2 | 4 | 0 | 0 | 1 | 724 | 6 | 4 | 2 | 0 | 3 |
| Roscoe city, Stearns County..... | 0 | 0 | 0 | 0 | 0 | 0 | 102 | 0 | 0 | 0 | 0 | 0 |
| Roseau city, Roseau County..... | 24 | 6 | 17 | 2 | 2 | 1 | 2,595 | 13 | 33 | 13 | 3 | 4 |
| Rosebud township, Polk County..... | 6 | 0 | 6 | 0 | 1 | 0 | 349 | 0 | 8 | 0 | 1 | 0 |
| Rose Creek city, Mower County..... | 7 | 2 | 4 | 0 | 1 | 0 | 390 | 2 | 5 | 0 | 1 | 3 |
| Rosedale township, Mahnommen County..... | 4 | 0 | 4 | 0 | 0 | 0 | 130 | 0 | 9 | 0 | 0 | 0 |
| Rose Dell township, Rock County..... | 1 | 0 | 0 | 0 | 1 | 0 | 211 | 0 | 0 | 1 | 1 | 4 |
| Rose Hill township, Cottonwood County..... | 1 | 0 | 1 | 0 | 0 | 0 | 162 | 0 | 1 | 4 | 0 | 0 |
| Roseland township, Kandiyohi County..... | 1 | 0 | 0 | 1 | 0 | 0 | 367 | 0 | 0 | 2 | 0 | 3 |
| Rosemount city, Dakota County..... | 491 | 234 | 131 | 208 | 23 | 78 | 19,597 | 901 | 214 | 1,426 | 29 | 312 |
| Rosendale township, Watonwan County..... | 0 | 0 | 0 | 0 | 0 | 0 | 299 | 0 | 1 | 0 | 0 | 0 |
| Roseville township, Grant County..... | 0 | 0 | 0 | 0 | 0 | 0 | 124 | 0 | 0 | 0 | 0 | 0 |
| Roseville township, Kandiyohi County..... | 4 | 1 | 2 | 0 | 0 | 1 | 606 | 1 | 3 | 3 | 0 | 13 |
| Roseville city, Ramsey County..... | 804 | 391 | 253 | 303 | 34 | 128 | 28,173 | 2,474 | 421 | 2,745 | 45 | 802 |
| Rosewood township, Chippewa County..... | 5 | 4 | 0 | 1 | 1 | 0 | 346 | 4 | 0 | 1 | 1 | 2 |
| Rosing township, Morrison County..... | 0 | 0 | 0 | 0 | 0 | 0 | 146 | 0 | 0 | 0 | 0 | 0 |
| Ross township, Roseau County..... | 2 | 0 | 0 | 4 | 2 | 0 | 418 | 0 | 2 | 8 | 4 | 1 |
| Ross Lake township, Crow Wing County..... | 2 | 0 | 1 | 1 | 0 | 0 | 165 | 0 | 1 | 1 | 0 | 0 |
| Rost township, Jackson County..... | 2 | 0 | 2 | 0 | 0 | 0 | 203 | 0 | 3 | 0 | 0 | 7 |
| Rothsay city..... | 0 | 0 | 0 | 0 | 0 | 0 | 487 | 0 | 4 | 2 | 0 | 0 |
| Otter Tail County (part)..... | 0 | 0 | 0 | 0 | 0 | 0 | 217 | 0 | 0 | 2 | 0 | 0 |
| Wilkin County (part)..... | 0 | 0 | 0 | 0 | 0 | 0 | 270 | 0 | 4 | 0 | 0 | 0 |

Table 6.

Population for Selected Categories of Race: 2010—Con.

[For information on confidentiality protection, nonsampling error, and definitions, see Selected Appendixes at <www.census.gov/prod/cen2010/cph-1-a.pdf>]

| State County Place and County Subdivision | Race in combination with one or more other races | | | | | | Race alone or in combination with one or more other races | | | | | |
|---|--|---------------------------------|---|-------|--|--------------------|---|---------------------------------|---|--------|--|--------------------|
| | White | Black or African American | American Indian and Alaska Native | Asian | Native Hawaiian and Other Pacific Islander | Some Other Race | White | Black or African American | American Indian and Alaska Native | Asian | Native Hawaiian and Other Pacific Islander | Some Other Race |
| PLACE AND COUNTY SUBDIVISION—Con. | | | | | | | | | | | | |
| Round Grove township, McLeod County..... | 4 | 0 | 0 | 0 | 0 | 4 | 249 | 0 | 2 | 0 | 0 | 4 |
| Round Lake township, Becker County..... | 3 | 1 | 6 | 0 | 0 | 2 | 86 | 1 | 98 | 0 | 0 | 4 |
| Round Lake township, Jackson County..... | 2 | 0 | 2 | 0 | 0 | 0 | 165 | 1 | 2 | 0 | 0 | 0 |
| Round Lake city, Nobles County..... | 0 | 0 | 0 | 0 | 0 | 0 | 374 | 1 | 0 | 0 | 0 | 1 |
| Round Prairie township, Todd County..... | 11 | 0 | 6 | 2 | 0 | 3 | 705 | 0 | 6 | 3 | 0 | 3 |
| Royal township, Lincoln County..... | 0 | 0 | 0 | 0 | 0 | 0 | 189 | 0 | 0 | 0 | 0 | 0 |
| Royalton city..... | 8 | 3 | 5 | 2 | 3 | 1 | 1,237 | 3 | 5 | 7 | 3 | 1 |
| Benton County (part)..... | 1 | 0 | 1 | 0 | 0 | 1 | 3 | 0 | 1 | 0 | 0 | 1 |
| Morrison County (part)..... | 7 | 3 | 4 | 2 | 3 | 0 | 1,234 | 3 | 4 | 7 | 3 | 0 |
| Royalton township, Pine County..... | 14 | 4 | 7 | 3 | 1 | 3 | 1,144 | 10 | 9 | 3 | 1 | 12 |
| Roy Lake CDP..... | 0 | 0 | 0 | 0 | 0 | 0 | 9 | 0 | 3 | 0 | 0 | 0 |
| Clearwater County (part)..... | 0 | 0 | 0 | 0 | 0 | 0 | 8 | 0 | 3 | 0 | 0 | 0 |
| Mahnomen County (part)..... | 0 | 0 | 0 | 0 | 0 | 0 | 1 | 0 | 0 | 0 | 0 | 0 |
| Rulien township, Lake of the Woods County..... | 0 | 0 | 0 | 0 | 0 | 0 | 0 | 0 | 0 | 0 | 0 | 0 |
| Runeberg township, Becker County..... | 8 | 1 | 7 | 0 | 0 | 0 | 483 | 1 | 10 | 0 | 0 | 0 |
| Rush City city, Chisago County..... | 26 | 9 | 14 | 2 | 1 | 0 | 2,506 | 415 | 137 | 43 | 1 | 3 |
| Rushford city, Fillmore County..... | 12 | 5 | 8 | 3 | 0 | 0 | 1,721 | 5 | 9 | 8 | 0 | 4 |
| Rushford Village city, Fillmore County..... | 6 | 4 | 1 | 1 | 0 | 0 | 805 | 5 | 1 | 2 | 0 | 0 |
| Rush Lake township, Otter Tail County..... | 13 | 0 | 13 | 0 | 0 | 0 | 953 | 1 | 21 | 3 | 0 | 5 |
| Rushmore city, Nobles County..... | 8 | 4 | 3 | 1 | 0 | 0 | 318 | 7 | 3 | 14 | 0 | 8 |
| Rushseba township, Chisago County..... | 10 | 2 | 6 | 1 | 0 | 1 | 785 | 9 | 8 | 10 | 0 | 2 |
| Russell city, Lyon County..... | 0 | 0 | 0 | 0 | 0 | 0 | 333 | 4 | 1 | 0 | 0 | 0 |
| Russia township, Polk County..... | 0 | 0 | 0 | 0 | 0 | 0 | 27 | 0 | 0 | 0 | 0 | 0 |
| Ruthton city, Pipestone County..... | 2 | 0 | 2 | 0 | 0 | 0 | 241 | 0 | 2 | 0 | 0 | 0 |
| Rutland township, Martin County..... | 0 | 0 | 0 | 0 | 0 | 0 | 422 | 1 | 4 | 3 | 0 | 7 |
| Rutledge city, Pine County..... | 2 | 1 | 1 | 0 | 0 | 0 | 224 | 4 | 3 | 0 | 0 | 0 |
| Sabin city, Clay County..... | 5 | 0 | 5 | 0 | 0 | 0 | 515 | 0 | 6 | 0 | 0 | 6 |
| Sacred Heart city, Renville County..... | 0 | 0 | 0 | 0 | 0 | 0 | 540 | 1 | 5 | 0 | 0 | 2 |
| Sacred Heart township, Renville County..... | 2 | 2 | 1 | 0 | 0 | 0 | 269 | 2 | 1 | 1 | 0 | 0 |
| Sago township, Itasca County..... | 4 | 0 | 2 | 2 | 0 | 0 | 176 | 0 | 2 | 2 | 0 | 0 |
| St. Anthony city (Hennepin and Ramsey Counties)..... | 165 | 69 | 41 | 76 | 13 | 33 | 7,164 | 483 | 87 | 559 | 20 | 119 |
| Hennepin County (part)..... | 96 | 38 | 22 | 48 | 5 | 19 | 4,697 | 137 | 54 | 317 | 7 | 62 |
| Ramsey County (part)..... | 69 | 31 | 19 | 28 | 8 | 14 | 2,467 | 346 | 33 | 242 | 13 | 57 |
| St. Anthony city (Stearns County), Stearns County..... | 0 | 0 | 0 | 0 | 0 | 0 | 85 | 0 | 0 | 0 | 0 | 1 |
| St. Augusta city, Stearns County..... | 29 | 11 | 14 | 6 | 1 | 1 | 3,260 | 27 | 18 | 29 | 2 | 12 |
| St. Bonifacius city, Hennepin County..... | 30 | 11 | 8 | 15 | 2 | 2 | 2,180 | 55 | 10 | 55 | 4 | 14 |
| St. Charles city, Winona County..... | 64 | 15 | 19 | 12 | 1 | 25 | 3,491 | 36 | 32 | 107 | 1 | 137 |
| St. Charles township, Winona County..... | 0 | 0 | 1 | 1 | 0 | 0 | 611 | 0 | 5 | 2 | 0 | 12 |
| St. Clair city, Blue Earth County..... | 13 | 6 | 1 | 1 | 0 | 5 | 856 | 16 | 2 | 1 | 1 | 5 |
| St. Cloud city..... | 1,477 | 841 | 409 | 415 | 57 | 165 | 57,170 | 5,993 | 852 | 2,834 | 73 | 670 |
| Benton County (part)..... | 201 | 121 | 61 | 48 | 2 | 20 | 5,518 | 660 | 115 | 262 | 2 | 74 |
| Sherburne County (part)..... | 182 | 108 | 45 | 50 | 7 | 14 | 5,409 | 977 | 173 | 373 | 10 | 52 |
| Stearns County (part)..... | 1,094 | 612 | 303 | 317 | 48 | 131 | 46,243 | 4,356 | 564 | 2,199 | 61 | 544 |
| St. Francis city..... | 142 | 45 | 65 | 44 | 0 | 8 | 7,062 | 90 | 97 | 100 | 3 | 24 |
| Anoka County (part)..... | 142 | 45 | 65 | 44 | 0 | 8 | 7,062 | 90 | 97 | 100 | 3 | 24 |
| Isanti County (part)..... | 0 | 0 | 0 | 0 | 0 | 0 | 0 | 0 | 0 | 0 | 0 | 0 |
| St. George township, Benton County..... | 22 | 5 | 11 | 7 | 0 | 2 | 1,144 | 6 | 15 | 10 | 0 | 2 |
| St. Hilaire city, Pennington County..... | 1 | 0 | 1 | 0 | 0 | 0 | 274 | 0 | 4 | 0 | 0 | 2 |
| St. James city, Watonwan County..... | 37 | 15 | 11 | 15 | 1 | 26 | 3,805 | 46 | 52 | 42 | 1 | 713 |
| St. James township, Watonwan County..... | 0 | 0 | 0 | 0 | 0 | 0 | 253 | 0 | 0 | 0 | 0 | 7 |
| St. Johns township, Kandiyohi County..... | 6 | 1 | 1 | 4 | 0 | 2 | 400 | 8 | 1 | 7 | 0 | 2 |
| St. Joseph township, Kittson County..... | 0 | 0 | 0 | 0 | 0 | 0 | 56 | 0 | 0 | 0 | 0 | 0 |
| St. Joseph city, Stearns County..... | 105 | 48 | 16 | 42 | 4 | 19 | 6,229 | 122 | 28 | 199 | 4 | 75 |
| St. Joseph township, Stearns County..... | 36 | 14 | 8 | 18 | 0 | 4 | 1,739 | 30 | 22 | 71 | 0 | 103 |
| St. Lawrence township, Scott County..... | 0 | 2 | 2 | 0 | 0 | 0 | 468 | 2 | 4 | 5 | 0 | 6 |
| St. Leo city, Yellow Medicine County..... | 2 | 0 | 2 | 0 | 0 | 0 | 100 | 0 | 2 | 0 | 0 | 0 |
| St. Louis Park city, Hennepin County..... | 1,231 | 688 | 327 | 427 | 40 | 205 | 38,917 | 4,060 | 532 | 2,164 | 81 | 1,016 |
| St. Martin city, Stearns County..... | 0 | 0 | 0 | 0 | 0 | 0 | 302 | 0 | 0 | 0 | 0 | 6 |
| St. Martin township, Stearns County..... | 2 | 2 | 0 | 0 | 0 | 0 | 535 | 2 | 0 | 0 | 0 | 10 |
| St. Mary township, Waseca County..... | 0 | 0 | 0 | 0 | 0 | 0 | 457 | 2 | 0 | 1 | 0 | 0 |
| St. Marys Point city, Washington County..... | 2 | 0 | 2 | 0 | 0 | 0 | 365 | 0 | 3 | 2 | 0 | 0 |
| St. Mathias township, Crow Wing County..... | 4 | 0 | 4 | 0 | 0 | 0 | 615 | 1 | 8 | 1 | 0 | 1 |
| St. Michael city, Wright County..... | 259 | 92 | 71 | 92 | 9 | 25 | 15,552 | 400 | 106 | 487 | 15 | 117 |
| St. Olaf township, Otter Tail County..... | 1 | 1 | 0 | 0 | 0 | 0 | 351 | 1 | 1 | 0 | 0 | 0 |
| St. Paul city, Ramsey County..... | 9,782 | 6,568 | 3,709 | 2,785 | 447 | 1,905 | 181,147 | 51,296 | 6,725 | 45,480 | 601 | 13,113 |
| St. Paul Park city, Washington County..... | 105 | 45 | 34 | 34 | 7 | 15 | 4,779 | 218 | 60 | 227 | 9 | 113 |

Table 6.

Population for Selected Categories of Race: 2010—Con.

[For information on confidentiality protection, nonsampling error, and definitions, see Selected Appendixes at <www.census.gov/prod/cen2010/cph-1-a.pdf>]

| State County Place and County Subdivision | Race in combination with one or more other races | | | | | | Race alone or in combination with one or more other races | | | | | |
|---|--|---------------------------------|---|-------|--|--------------------|---|---------------------------------|---|-------|--|--------------------|
| | White | Black or African American | American Indian and Alaska Native | Asian | Native Hawaiian and Other Pacific Islander | Some Other Race | White | Black or African American | American Indian and Alaska Native | Asian | Native Hawaiian and Other Pacific Islander | Some Other Race |
| PLACE AND COUNTY SUBDIVISION—Con. | | | | | | | | | | | | |
| St. Peter city, Nicollet County..... | 209 | 74 | 74 | 68 | 9 | 40 | 10,300 | 443 | 138 | 248 | 9 | 303 |
| St. Rosa city, Stearns County..... | 0 | 0 | 0 | 0 | 0 | 0 | 68 | 0 | 0 | 0 | 0 | 0 |
| St. Stephen city, Stearns County..... | 6 | 0 | 1 | 1 | 4 | 0 | 849 | 0 | 2 | 1 | 5 | 0 |
| St. Vincent city, Kittson County..... | 0 | 0 | 0 | 0 | 0 | 0 | 63 | 0 | 1 | 0 | 0 | 0 |
| St. Vincent township, Kittson County..... | 0 | 0 | 0 | 0 | 0 | 0 | 58 | 0 | 0 | 0 | 0 | 0 |
| St. Wendel township, Stearns County..... | 11 | 1 | 1 | 9 | 2 | 0 | 2,138 | 5 | 3 | 15 | 2 | 0 |
| Salem township, Cass County..... | 7 | 1 | 6 | 0 | 0 | 0 | 94 | 1 | 7 | 0 | 0 | 0 |
| Salem township, Olmsted County..... | 7 | 5 | 1 | 4 | 0 | 0 | 1,080 | 8 | 1 | 5 | 0 | 2 |
| Salo township, Aitkin County..... | 0 | 0 | 0 | 0 | 0 | 0 | 102 | 0 | 0 | 0 | 0 | 0 |
| Sanborn city, Redwood County..... | 0 | 0 | 0 | 0 | 0 | 0 | 337 | 0 | 0 | 0 | 0 | 2 |
| Sand Creek township, Scott County..... | 6 | 0 | 1 | 3 | 0 | 2 | 1,485 | 3 | 6 | 8 | 0 | 25 |
| Sanders township, Pennington County..... | 1 | 0 | 0 | 0 | 0 | 1 | 295 | 0 | 1 | 2 | 0 | 1 |
| Sand Lake township, Itasca County..... | 3 | 0 | 3 | 0 | 0 | 0 | 125 | 0 | 23 | 1 | 0 | 0 |
| Sand Lake UT, St. Louis County..... | 9 | 2 | 6 | 1 | 0 | 0 | 1,053 | 4 | 11 | 7 | 0 | 0 |
| Sandnes township, Yellow Medicine County..... | 0 | 0 | 0 | 0 | 0 | 0 | 191 | 0 | 1 | 0 | 0 | 7 |
| Sandstone city, Pine County..... | 70 | 31 | 42 | 6 | 5 | 18 | 2,107 | 474 | 204 | 24 | 8 | 120 |
| Sandstone township, Pine County..... | 24 | 8 | 15 | 4 | 0 | 0 | 787 | 13 | 40 | 5 | 0 | 6 |
| Sandsville township, Polk County..... | 0 | 0 | 0 | 0 | 0 | 0 | 67 | 0 | 0 | 0 | 0 | 0 |
| Sandy township, St. Louis County..... | 0 | 0 | 0 | 0 | 0 | 0 | 354 | 1 | 0 | 0 | 0 | 1 |
| Sanford township, Grant County..... | 0 | 0 | 0 | 0 | 0 | 0 | 152 | 1 | 0 | 0 | 0 | 0 |
| San Francisco township, Carver County..... | 5 | 2 | 0 | 3 | 0 | 2 | 824 | 2 | 1 | 7 | 0 | 5 |
| Santiago township, Sherburne County..... | 15 | 8 | 11 | 6 | 1 | 4 | 1,842 | 19 | 18 | 14 | 1 | 24 |
| Saratoga township, Winona County..... | 11 | 0 | 3 | 1 | 0 | 7 | 612 | 0 | 4 | 4 | 0 | 9 |
| Sargeant city, Mower County..... | 1 | 0 | 0 | 1 | 0 | 0 | 60 | 0 | 0 | 2 | 0 | 0 |
| Sargeant township, Mower County..... | 2 | 0 | 0 | 0 | 0 | 2 | 309 | 0 | 0 | 0 | 0 | 3 |
| Sartell city..... | 210 | 88 | 34 | 83 | 5 | 21 | 15,370 | 226 | 71 | 327 | 10 | 95 |
| Benton County (part)..... | 27 | 17 | 6 | 5 | 0 | 0 | 2,192 | 28 | 10 | 31 | 0 | 13 |
| Stearns County (part)..... | 183 | 71 | 28 | 78 | 5 | 21 | 13,178 | 198 | 61 | 296 | 10 | 82 |
| Sauk Centre city, Stearns County..... | 36 | 8 | 6 | 5 | 1 | 22 | 4,164 | 44 | 12 | 17 | 1 | 118 |
| Sauk Centre township, Stearns County..... | 12 | 8 | 2 | 4 | 0 | 0 | 1,071 | 10 | 2 | 6 | 0 | 13 |
| Sauk Rapids city, Benton County..... | 221 | 111 | 57 | 62 | 4 | 19 | 12,346 | 261 | 122 | 211 | 6 | 72 |
| Sauk Rapids township, Benton County..... | 4 | 0 | 1 | 3 | 0 | 0 | 578 | 0 | 3 | 5 | 1 | 1 |
| Savage city, Scott County..... | 592 | 279 | 166 | 239 | 30 | 117 | 22,832 | 1,440 | 285 | 2,508 | 98 | 484 |
| Savannah township, Becker County..... | 2 | 0 | 0 | 0 | 1 | 1 | 163 | 0 | 0 | 0 | 0 | 1 |
| Scambler township, Otter Tail County..... | 2 | 1 | 1 | 0 | 0 | 0 | 473 | 3 | 1 | 0 | 0 | 1 |
| Scandia township, Polk County..... | 5 | 1 | 4 | 0 | 0 | 0 | 74 | 1 | 4 | 0 | 0 | 0 |
| Scandia city, Washington County..... | 32 | 9 | 15 | 9 | 0 | 12 | 3,857 | 13 | 32 | 47 | 0 | 27 |
| Scandia Valley township, Morrison County..... | 12 | 3 | 4 | 0 | 0 | 5 | 1,177 | 8 | 5 | 5 | 0 | 8 |
| Scanlon city, Carlton County..... | 25 | 6 | 15 | 3 | 2 | 1 | 938 | 10 | 48 | 14 | 2 | 5 |
| Schoolcraft township, Hubbard County..... | 2 | 0 | 2 | 0 | 0 | 0 | 103 | 0 | 2 | 0 | 0 | 0 |
| Schroeder township, Cook County..... | 2 | 0 | 0 | 2 | 0 | 0 | 203 | 0 | 0 | 3 | 0 | 1 |
| Sciota township, Dakota County..... | 0 | 0 | 0 | 0 | 0 | 0 | 403 | 0 | 0 | 0 | 0 | 11 |
| Scott township, Stevens County..... | 0 | 0 | 0 | 0 | 0 | 0 | 134 | 0 | 0 | 0 | 0 | 10 |
| Seaford city, Redwood County..... | 0 | 0 | 0 | 0 | 0 | 0 | 86 | 0 | 0 | 0 | 0 | 0 |
| Searles CDP, Brown County..... | 0 | 0 | 0 | 0 | 0 | 0 | 171 | 0 | 0 | 0 | 0 | 0 |
| Seavey township, Aitkin County..... | 1 | 0 | 1 | 0 | 0 | 0 | 61 | 0 | 1 | 0 | 0 | 0 |
| Sebek city, Wadena County..... | 11 | 3 | 5 | 3 | 0 | 0 | 707 | 6 | 6 | 3 | 0 | 0 |
| Second Assessment UT, Crow Wing County | 0 | 0 | 0 | 0 | 0 | 0 | 116 | 0 | 0 | 0 | 0 | 1 |
| Sedan city, Pope County..... | 0 | 0 | 0 | 0 | 0 | 0 | 45 | 0 | 0 | 0 | 0 | 0 |
| Seely township, Fairbault County..... | 4 | 0 | 3 | 0 | 0 | 1 | 183 | 0 | 3 | 0 | 0 | 11 |
| Selma township, Cottonwood County..... | 2 | 0 | 0 | 0 | 3 | 3 | 184 | 0 | 2 | 0 | 3 | 8 |
| Severance township, Sibley County..... | 12 | 1 | 6 | 0 | 0 | 5 | 251 | 1 | 7 | 1 | 0 | 5 |
| Seward township, Nobles County..... | 0 | 0 | 0 | 0 | 0 | 0 | 205 | 0 | 0 | 3 | 0 | 0 |
| Shafer city, Chisago County..... | 17 | 3 | 11 | 5 | 0 | 0 | 1,024 | 8 | 14 | 7 | 0 | 11 |
| Shafer township, Chisago County..... | 16 | 8 | 2 | 2 | 0 | 6 | 1,020 | 14 | 8 | 18 | 0 | 6 |
| Shakopee city, Scott County..... | 854 | 350 | 231 | 373 | 47 | 225 | 29,391 | 1,951 | 664 | 4,195 | 53 | 1,886 |
| Shamrock township, Aitkin County..... | 11 | 1 | 11 | 0 | 0 | 0 | 1,212 | 2 | 68 | 2 | 0 | 0 |
| Shaokatan township, Lincoln County..... | 2 | 0 | 1 | 2 | 1 | 2 | 167 | 0 | 2 | 10 | 1 | 2 |
| Sharon township, Le Sueur County..... | 15 | 6 | 3 | 5 | 0 | 4 | 624 | 10 | 5 | 9 | 0 | 6 |
| Shelburne township, Lyon County..... | 0 | 0 | 0 | 0 | 0 | 0 | 176 | 0 | 0 | 2 | 0 | 0 |
| Shelby township, Blue Earth County..... | 3 | 0 | 1 | 0 | 0 | 2 | 261 | 1 | 1 | 3 | 0 | 2 |
| Sheldon township, Houston County..... | 11 | 0 | 2 | 8 | 1 | 0 | 265 | 0 | 2 | 9 | 1 | 0 |
| Shell Lake township, Becker County..... | 1 | 0 | 1 | 0 | 0 | 0 | 276 | 0 | 18 | 0 | 0 | 0 |
| Shell River township, Wadena County..... | 1 | 0 | 4 | 0 | 0 | 3 | 225 | 1 | 8 | 0 | 0 | 3 |
| Shell Rock township, Freeborn County..... | 6 | 2 | 1 | 0 | 0 | 3 | 422 | 2 | 2 | 2 | 0 | 5 |
| Shelly city, Norman County..... | 4 | 0 | 2 | 0 | 2 | 0 | 184 | 0 | 8 | 1 | 2 | 0 |
| Shelly township, Norman County..... | 7 | 1 | 6 | 0 | 0 | 1 | 109 | 1 | 8 | 0 | 0 | 5 |
| Sherburn city, Martin County..... | 10 | 3 | 2 | 4 | 0 | 1 | 1,132 | 3 | 2 | 7 | 1 | 2 |
| Sheridan township, Redwood County..... | 0 | 0 | 0 | 0 | 0 | 0 | 195 | 2 | 0 | 0 | 0 | 0 |
| Sherman township, Redwood County..... | 0 | 0 | 1 | 0 | 1 | 0 | 162 | 1 | 206 | 0 | 2 | 0 |
| Shetek township, Murray County..... | 0 | 0 | 0 | 0 | 0 | 0 | 296 | 0 | 0 | 0 | 0 | 0 |
| Shevlin city, Clearwater County..... | 8 | 0 | 9 | 0 | 1 | 0 | 166 | 0 | 13 | 0 | 2 | 4 |

Table 6.

Population for Selected Categories of Race: 2010—Con.

[For information on confidentiality protection, nonsampling error, and definitions, see Selected Appendixes at <www.census.gov/prod/cen2010/cph-1-a.pdf>]

| State County Place and County Subdivision | Race in combination with one or more other races | | | | | | Race alone or in combination with one or more other races | | | | | |
|---|--|---------------------------------|---|-------|--|--------------------|---|---------------------------------|---|-------|--|--------------------|
| | White | Black or African American | American Indian and Alaska Native | Asian | Native Hawaiian and Other Pacific Islander | Some Other Race | White | Black or African American | American Indian and Alaska Native | Asian | Native Hawaiian and Other Pacific Islander | Some Other Race |
| PLACE AND COUNTY SUBDIVISION—Con. | | | | | | | | | | | | |
| Shevlin township, Clearwater County..... | 16 | 1 | 9 | 5 | 0 | 2 | 448 | 1 | 13 | 5 | 0 | 2 |
| Shible township, Swift County..... | 0 | 0 | 0 | 0 | 0 | 0 | 123 | 0 | 0 | 1 | 0 | 0 |
| Shieldsville township, Rice County..... | 1 | 0 | 1 | 0 | 0 | 1 | 1,119 | 3 | 2 | 4 | 0 | 11 |
| Shingobee township, Cass County..... | 32 | 4 | 26 | 3 | 0 | 0 | 1,297 | 5 | 231 | 10 | 1 | 3 |
| Shooks township, Beltrami County..... | 5 | 0 | 5 | 0 | 0 | 0 | 187 | 2 | 5 | 0 | 0 | 0 |
| Shoreview city, Ramsey County..... | 502 | 189 | 116 | 238 | 12 | 60 | 22,399 | 749 | 206 | 2,030 | 20 | 210 |
| Shorewood city, Hennepin County..... | 104 | 26 | 20 | 54 | 1 | 16 | 7,102 | 81 | 41 | 156 | 5 | 38 |
| Shotley township, Beltrami County..... | 0 | 0 | 0 | 0 | 0 | 0 | 35 | 0 | 0 | 0 | 0 | 0 |
| Shotley Brook UT, Beltrami County..... | 0 | 0 | 0 | 0 | 0 | 0 | 25 | 0 | 0 | 0 | 0 | 0 |
| Sibley township, Sibley County..... | 1 | 1 | 0 | 0 | 1 | 1 | 249 | 2 | 0 | 1 | 1 | 4 |
| Sigel township, Brown County..... | 0 | 0 | 0 | 0 | 0 | 0 | 344 | 0 | 0 | 0 | 0 | 0 |
| Silver township, Carlton County..... | 3 | 2 | 1 | 0 | 0 | 0 | 453 | 5 | 2 | 0 | 0 | 0 |
| Silver Bay city, Lake County..... | 18 | 3 | 15 | 1 | 0 | 1 | 1,865 | 7 | 21 | 6 | 0 | 7 |
| Silver Brook township, Carlton County..... | 7 | 0 | 7 | 2 | 0 | 0 | 632 | 5 | 16 | 3 | 0 | 0 |
| Silver Creek township, Lake County..... | 10 | 3 | 6 | 5 | 0 | 0 | 1,127 | 3 | 13 | 6 | 0 | 1 |
| Silver Creek CDP, Wright County..... | 0 | 0 | 0 | 0 | 0 | 0 | 255 | 0 | 1 | 0 | 0 | 0 |
| Silver Creek township, Wright County..... | 11 | 6 | 4 | 1 | 0 | 0 | 2,309 | 11 | 9 | 14 | 0 | 3 |
| Silver Lake city, McLeod County..... | 3 | 1 | 1 | 1 | 0 | 0 | 835 | 1 | 1 | 3 | 0 | 0 |
| Silver Lake township, Martin County..... | 3 | 1 | 2 | 0 | 0 | 0 | 511 | 2 | 2 | 1 | 0 | 6 |
| Silver Leaf township, Becker County..... | 1 | 0 | 1 | 0 | 0 | 0 | 531 | 0 | 4 | 0 | 0 | 0 |
| Silverton township, Pennington County..... | 1 | 1 | 0 | 0 | 0 | 0 | 185 | 2 | 0 | 1 | 0 | 0 |
| Sinclair township, Clearwater County..... | 1 | 0 | 1 | 0 | 0 | 0 | 164 | 0 | 1 | 0 | 0 | 0 |
| Sinnott township, Marshall County..... | 0 | 0 | 0 | 0 | 0 | 0 | 24 | 0 | 0 | 0 | 0 | 0 |
| Sioux Agency township, Yellow Medicine County..... | 2 | 1 | 1 | 0 | 2 | 0 | 216 | 1 | 1 | 1 | 3 | 7 |
| Sioux Valley township, Jackson County..... | 0 | 0 | 0 | 0 | 0 | 0 | 192 | 0 | 0 | 0 | 0 | 0 |
| Six Mile Grove township, Swift County..... | 1 | 1 | 0 | 0 | 0 | 0 | 171 | 1 | 0 | 0 | 0 | 0 |
| Skagen township, Roseau County..... | 2 | 2 | 0 | 0 | 0 | 0 | 235 | 2 | 0 | 0 | 0 | 0 |
| Skandia township, Murray County..... | 0 | 0 | 0 | 0 | 0 | 0 | 171 | 1 | 0 | 0 | 0 | 0 |
| Skane township, Kittson County..... | 0 | 0 | 0 | 0 | 0 | 0 | 46 | 0 | 0 | 0 | 0 | 0 |
| Skelton township, Carlton County..... | 1 | 1 | 0 | 0 | 1 | 0 | 409 | 1 | 5 | 0 | 1 | 0 |
| Skree township, Clay County..... | 1 | 0 | 1 | 0 | 0 | 0 | 158 | 0 | 2 | 0 | 0 | 0 |
| Skyline city, Blue Earth County..... | 1 | 0 | 0 | 1 | 0 | 0 | 286 | 0 | 0 | 2 | 0 | 2 |
| Slater township, Cass County..... | 2 | 1 | 1 | 0 | 0 | 0 | 203 | 3 | 9 | 1 | 0 | 1 |
| Slayton city, Murray County..... | 14 | 4 | 7 | 3 | 1 | 2 | 2,124 | 10 | 10 | 8 | 1 | 16 |
| Slayton township, Murray County..... | 0 | 0 | 0 | 0 | 0 | 0 | 294 | 0 | 0 | 1 | 0 | 0 |
| Sleepy Eye city, Brown County..... | 22 | 4 | 5 | 10 | 1 | 9 | 3,415 | 5 | 7 | 42 | 1 | 156 |
| Sletten township, Polk County..... | 0 | 0 | 0 | 0 | 0 | 0 | 167 | 0 | 0 | 10 | 0 | 0 |
| Smiley township, Pennington County..... | 6 | 1 | 5 | 0 | 0 | 0 | 563 | 1 | 8 | 8 | 0 | 6 |
| Smoky Hollow township, Cass County..... | 1 | 0 | 1 | 0 | 0 | 0 | 69 | 0 | 2 | 0 | 0 | 0 |
| Sobieski city, Morrison County..... | 0 | 0 | 0 | 0 | 0 | 0 | 195 | 0 | 0 | 0 | 0 | 0 |
| Sodus township, Lyon County..... | 0 | 0 | 0 | 0 | 0 | 0 | 274 | 0 | 0 | 7 | 0 | 2 |
| Solem township, Douglas County..... | 2 | 0 | 1 | 1 | 0 | 0 | 233 | 0 | 1 | 1 | 0 | 0 |
| Soler township, Roseau County..... | 0 | 0 | 0 | 0 | 0 | 0 | 95 | 0 | 0 | 0 | 0 | 0 |
| Solway city, Beltrami County..... | 3 | 0 | 3 | 0 | 0 | 0 | 96 | 0 | 3 | 0 | 0 | 0 |
| Solvay township, St. Louis County..... | 18 | 3 | 14 | 1 | 0 | 0 | 1,915 | 6 | 35 | 6 | 0 | 0 |
| Somerset township, Steele County..... | 11 | 0 | 8 | 3 | 0 | 0 | 729 | 1 | 9 | 4 | 0 | 0 |
| Soudan CDP, St. Louis County..... | 2 | 0 | 2 | 0 | 0 | 0 | 431 | 7 | 6 | 4 | 0 | 0 |
| South Bend township, Blue Earth County..... | 15 | 7 | 1 | 9 | 1 | 2 | 1,642 | 13 | 11 | 19 | 1 | 14 |
| South Branch township, Watonwan County.. | 5 | 3 | 1 | 1 | 0 | 0 | 272 | 3 | 1 | 1 | 0 | 10 |
| Southbrook township, Cottonwood County... | 0 | 0 | 0 | 0 | 0 | 0 | 74 | 0 | 0 | 0 | 0 | 5 |
| South Clearwater UT, Clearwater County..... | 0 | 0 | 0 | 0 | 0 | 0 | 10 | 0 | 0 | 0 | 0 | 0 |
| South End CDP, Clearwater County..... | 0 | 0 | 0 | 0 | 0 | 0 | 1 | 0 | 24 | 0 | 0 | 0 |
| Southeast Roseau UT, Roseau County..... | 2 | 1 | 1 | 0 | 0 | 0 | 227 | 1 | 5 | 0 | 0 | 0 |
| South Fork township, Kanabec County..... | 10 | 4 | 4 | 2 | 0 | 0 | 783 | 5 | 6 | 3 | 0 | 2 |
| South Harbor township, Mille Lacs County... | 21 | 0 | 20 | 1 | 0 | 0 | 704 | 4 | 110 | 3 | 0 | 0 |
| South Haven city, Wright County..... | 6 | 3 | 3 | 1 | 1 | 3 | 181 | 4 | 5 | 2 | 1 | 4 |
| South Koochiching UT, Koochiching County. | 1 | 0 | 1 | 0 | 0 | 0 | 181 | 0 | 8 | 1 | 0 | 0 |
| South Red River township, Kittson County... | 0 | 0 | 0 | 0 | 0 | 0 | 19 | 0 | 0 | 0 | 0 | 0 |
| South St. Paul city, Dakota County..... | 636 | 325 | 180 | 125 | 20 | 130 | 17,827 | 1,113 | 332 | 373 | 37 | 1,215 |
| Southside township, Wright County..... | 13 | 4 | 3 | 6 | 0 | 0 | 1,517 | 6 | 3 | 8 | 0 | 0 |
| Spalding township, Aitkin County..... | 13 | 6 | 20 | 0 | 1 | 0 | 185 | 6 | 156 | 0 | 1 | 1 |
| Spang township, Itasca County..... | 6 | 0 | 2 | 0 | 0 | 4 | 259 | 1 | 6 | 0 | 0 | 4 |
| Sparta township, Chippewa County..... | 15 | 2 | 9 | 4 | 0 | 4 | 737 | 2 | 14 | 7 | 0 | 5 |
| Spencer township, Aitkin County..... | 11 | 0 | 9 | 2 | 0 | 0 | 507 | 0 | 13 | 7 | 0 | 2 |
| Spencer Brook township, Isanti County..... | 27 | 5 | 13 | 13 | 0 | 0 | 1,536 | 28 | 19 | 29 | 0 | 7 |
| Spicer city, Kandiyohi County..... | 11 | 0 | 3 | 7 | 0 | 1 | 1,157 | 1 | 8 | 9 | 0 | 3 |
| Splitland township, Itasca County..... | 2 | 2 | 0 | 0 | 0 | 0 | 244 | 3 | 5 | 0 | 0 | 0 |
| Split Rock township, Carlton County..... | 0 | 0 | 0 | 0 | 0 | 0 | 163 | 0 | 3 | 0 | 0 | 0 |
| Spooner township, Lake of the Woods County..... | 4 | 0 | 4 | 7 | 0 | 1 | 184 | 0 | 4 | 9 | 0 | 1 |
| Spring Brook township, Kittson County..... | 0 | 0 | 0 | 0 | 0 | 0 | 52 | 0 | 0 | 0 | 0 | 0 |

Table 6.

Population for Selected Categories of Race: 2010—Con.

[For information on confidentiality protection, nonsampling error, and definitions, see Selected Appendixes at <www.census.gov/prod/cen2010/cph-1-a.pdf>]

| State County Place and County Subdivision | Race in combination with one or more other races | | | | | | Race alone or in combination with one or more other races | | | | | |
|--|--|---------------------------------|---|-------|--|--------------------|---|---------------------------------|---|-------|--|--------------------|
| | White | Black or African American | American Indian and Alaska Native | Asian | Native Hawaiian and Other Pacific Islander | Some Other Race | White | Black or African American | American Indian and Alaska Native | Asian | Native Hawaiian and Other Pacific Islander | Some Other Race |
| PLACE AND COUNTY SUBDIVISION—Con. | | | | | | | | | | | | |
| Spring Creek township, Becker County..... | 13 | 1 | 13 | 0 | 0 | 0 | 102 | 1 | 25 | 0 | 0 | 0 |
| Spring Creek township, Norman County..... | 1 | 0 | 1 | 0 | 0 | 0 | 77 | 0 | 1 | 0 | 0 | 4 |
| Springdale township, Redwood County..... | 4 | 0 | 3 | 0 | 0 | 1 | 165 | 11 | 3 | 39 | 0 | 3 |
| Springfield city, Brown County..... | 14 | 7 | 2 | 4 | 4 | 5 | 2,119 | 12 | 6 | 12 | 4 | 17 |
| Springfield township, Cottonwood County..... | 0 | 0 | 0 | 0 | 0 | 0 | 120 | 0 | 0 | 0 | 0 | 0 |
| Spring Grove city, Houston County..... | 7 | 6 | 7 | 2 | 0 | 1 | 1,308 | 15 | 8 | 10 | 0 | 1 |
| Spring Grove township, Houston County..... | 3 | 2 | 0 | 0 | 0 | 1 | 398 | 3 | 1 | 2 | 0 | 1 |
| Spring Hill city, Stearns County..... | 0 | 0 | 0 | 0 | 0 | 0 | 85 | 0 | 0 | 0 | 0 | 0 |
| Spring Hill township, Stearns County..... | 0 | 0 | 0 | 0 | 0 | 0 | 367 | 0 | 0 | 1 | 0 | 0 |
| Spring Lake township, Scott County..... | 52 | 17 | 20 | 24 | 3 | 6 | 3,520 | 27 | 29 | 91 | 3 | 26 |
| Spring Lake Park city..... | 210 | 86 | 101 | 55 | 8 | 37 | 5,575 | 332 | 156 | 380 | 9 | 226 |
| Anoka County (part)..... | 210 | 86 | 101 | 55 | 8 | 37 | 5,415 | 331 | 156 | 367 | 9 | 222 |
| Ramsey County (part)..... | 0 | 0 | 0 | 0 | 0 | 0 | 160 | 1 | 0 | 13 | 0 | 4 |
| Spring Park city, Hennepin County..... | 15 | 3 | 4 | 8 | 0 | 2 | 1,585 | 36 | 6 | 52 | 0 | 6 |
| Spring Prairie township, Clay County..... | 1 | 0 | 0 | 1 | 0 | 0 | 359 | 1 | 0 | 9 | 0 | 0 |
| Springvale township, Isanti County..... | 11 | 2 | 5 | 5 | 0 | 0 | 1,431 | 6 | 11 | 9 | 2 | 0 |
| Spring Valley city, Fillmore County..... | 24 | 10 | 9 | 4 | 2 | 4 | 2,444 | 26 | 12 | 17 | 2 | 7 |
| Spring Valley township, Fillmore County..... | 1 | 1 | 0 | 1 | 0 | 1 | 509 | 3 | 0 | 2 | 0 | 6 |
| Springwater township, Rock County..... | 2 | 0 | 1 | 1 | 0 | 0 | 252 | 0 | 1 | 1 | 0 | 0 |
| Spruce township, Roseau County..... | 8 | 0 | 3 | 5 | 0 | 0 | 558 | 1 | 5 | 17 | 0 | 0 |
| Spruce Grove township, Becker County..... | 12 | 3 | 9 | 1 | 0 | 0 | 404 | 3 | 9 | 2 | 0 | 0 |
| Spruce Grove township, Beltrami County..... | 0 | 0 | 0 | 0 | 0 | 0 | 55 | 0 | 0 | 0 | 0 | 0 |
| Spruce Hill township, Douglas County..... | 1 | 0 | 1 | 0 | 0 | 0 | 441 | 0 | 1 | 0 | 0 | 0 |
| Spruce Valley township, Marshall County..... | 0 | 0 | 0 | 0 | 0 | 0 | 240 | 0 | 0 | 2 | 0 | 0 |
| Squaw Lake city, Itasca County..... | 1 | 0 | 1 | 0 | 0 | 0 | 51 | 0 | 56 | 1 | 0 | 0 |
| Stacy city, Chisago County..... | 35 | 8 | 27 | 6 | 0 | 0 | 1,410 | 20 | 32 | 26 | 2 | 7 |
| Stafford township, Roseau County..... | 0 | 0 | 0 | 0 | 0 | 0 | 282 | 0 | 2 | 0 | 0 | 0 |
| Stanchfield township, Isanti County..... | 19 | 5 | 13 | 2 | 0 | 0 | 1,191 | 7 | 18 | 10 | 2 | 1 |
| Stanchfield CDP, Isanti County..... | 0 | 0 | 0 | 0 | 0 | 0 | 117 | 0 | 0 | 1 | 0 | 0 |
| Stanford township, Isanti County..... | 40 | 9 | 30 | 7 | 1 | 0 | 2,217 | 11 | 44 | 30 | 1 | 8 |
| Stanley township, Lyon County..... | 6 | 0 | 4 | 2 | 0 | 0 | 235 | 0 | 4 | 4 | 0 | 1 |
| Stanton township, Goodhue County..... | 9 | 3 | 4 | 5 | 0 | 1 | 1,117 | 5 | 5 | 8 | 0 | 6 |
| Staples city..... | 46 | 20 | 27 | 5 | 6 | 1 | 2,905 | 34 | 54 | 27 | 7 | 11 |
| Todd County (part)..... | 31 | 8 | 17 | 4 | 6 | 1 | 2,049 | 22 | 39 | 22 | 7 | 7 |
| Wadena County (part)..... | 15 | 12 | 10 | 1 | 0 | 0 | 856 | 12 | 15 | 5 | 0 | 4 |
| Staples township, Todd County..... | 3 | 0 | 3 | 0 | 0 | 0 | 614 | 0 | 9 | 4 | 3 | 0 |
| Star township, Pennington County..... | 5 | 0 | 4 | 1 | 0 | 0 | 116 | 0 | 7 | 2 | 0 | 0 |
| Starbuck city, Pope County..... | 17 | 5 | 11 | 2 | 1 | 4 | 1,284 | 9 | 15 | 2 | 1 | 14 |
| Stark township, Brown County..... | 1 | 0 | 0 | 0 | 0 | 1 | 346 | 0 | 0 | 2 | 0 | 1 |
| Star Lake township, Otter Tail County..... | 2 | 0 | 2 | 0 | 0 | 0 | 414 | 1 | 2 | 0 | 0 | 0 |
| Stately township, Brown County..... | 2 | 0 | 2 | 0 | 0 | 0 | 163 | 1 | 2 | 1 | 0 | 0 |
| Steamboat River township, Hubbard County..... | 5 | 0 | 5 | 0 | 0 | 0 | 120 | 0 | 10 | 0 | 1 | 0 |
| Steen city, Rock County..... | 10 | 3 | 1 | 7 | 1 | 0 | 172 | 3 | 6 | 9 | 1 | 0 |
| Steenerson township, Beltrami County..... | 2 | 1 | 2 | 1 | 0 | 0 | 20 | 1 | 4 | 1 | 0 | 0 |
| Stephen city, Marshall County..... | 2 | 1 | 0 | 0 | 0 | 1 | 646 | 1 | 1 | 0 | 0 | 12 |
| Sterling township, Blue Earth County..... | 2 | 1 | 0 | 1 | 0 | 0 | 285 | 1 | 0 | 12 | 0 | 0 |
| Stevens township, Stevens County..... | 0 | 0 | 0 | 0 | 0 | 0 | 71 | 0 | 0 | 0 | 0 | 6 |
| Stewart city, McLeod County..... | 4 | 1 | 3 | 0 | 0 | 0 | 560 | 1 | 3 | 1 | 0 | 10 |
| Stewartville city, Olmsted County..... | 48 | 23 | 9 | 17 | 2 | 9 | 5,819 | 55 | 21 | 44 | 2 | 32 |
| Stillwater city, Washington County..... | 301 | 123 | 85 | 118 | 5 | 33 | 17,640 | 301 | 151 | 323 | 9 | 145 |
| Stillwater township, Washington County..... | 15 | 6 | 4 | 10 | 0 | 0 | 2,304 | 15 | 16 | 43 | 0 | 7 |
| Stockholm township, Wright County..... | 5 | 4 | 1 | 0 | 0 | 0 | 930 | 11 | 4 | 9 | 2 | 8 |
| Stockton city, Winona County..... | 4 | 1 | 0 | 0 | 0 | 3 | 672 | 6 | 0 | 17 | 0 | 6 |
| Stokes township, Itasca County..... | 2 | 0 | 1 | 1 | 0 | 0 | 219 | 1 | 6 | 6 | 0 | 0 |
| Stokes township, Roseau County..... | 0 | 0 | 0 | 0 | 0 | 0 | 213 | 1 | 0 | 1 | 0 | 0 |
| Stoneham township, Chippewa County..... | 0 | 0 | 0 | 0 | 0 | 0 | 239 | 2 | 0 | 0 | 0 | 0 |
| Stoney Brook township, St. Louis County..... | 21 | 1 | 19 | 1 | 0 | 0 | 233 | 3 | 112 | 1 | 0 | 4 |
| Stony Brook township, Grant County..... | 0 | 0 | 0 | 0 | 0 | 0 | 133 | 0 | 0 | 0 | 0 | 0 |
| Stony River township, Lake County..... | 3 | 0 | 0 | 0 | 3 | 0 | 170 | 0 | 2 | 1 | 3 | 0 |
| Stony Run township, Yellow Medicine County..... | 6 | 0 | 5 | 1 | 0 | 0 | 432 | 0 | 5 | 1 | 0 | 0 |
| Storden city, Cottonwood County..... | 4 | 0 | 0 | 4 | 0 | 0 | 216 | 3 | 0 | 4 | 0 | 0 |
| Storden township, Cottonwood County..... | 1 | 0 | 1 | 0 | 0 | 0 | 164 | 0 | 1 | 0 | 0 | 1 |
| Stowe Prairie township, Todd County..... | 6 | 0 | 5 | 0 | 1 | 0 | 449 | 1 | 7 | 0 | 1 | 2 |
| Straight River township, Hubbard County..... | 6 | 0 | 4 | 2 | 0 | 0 | 724 | 0 | 4 | 3 | 0 | 1 |
| Strand township, Norman County..... | 3 | 0 | 3 | 0 | 0 | 0 | 96 | 0 | 4 | 1 | 0 | 1 |
| Strandquist city, Marshall County..... | 0 | 0 | 0 | 0 | 0 | 0 | 66 | 0 | 1 | 0 | 0 | 2 |
| Strathcona city, Roseau County..... | 5 | 0 | 4 | 1 | 0 | 0 | 44 | 0 | 4 | 1 | 0 | 0 |
| Sturgeon township, St. Louis County..... | 9 | 0 | 5 | 0 | 4 | 0 | 136 | 0 | 8 | 1 | 4 | 0 |

Table 6.

Population for Selected Categories of Race: 2010—Con.

[For information on confidentiality protection, nonsampling error, and definitions, see Selected Appendixes at <www.census.gov/prod/cen2010/cph-1-a.pdf>]

| State County Place and County Subdivision | Race in combination with one or more other races | | | | | | Race alone or in combination with one or more other races | | | | | |
|--|--|---------------------------------|---|-------|--|--------------------|---|---------------------------------|---|-------|--|--------------------|
| | White | Black or African American | American Indian and Alaska Native | Asian | Native Hawaiian and Other Pacific Islander | Some Other Race | White | Black or African American | American Indian and Alaska Native | Asian | Native Hawaiian and Other Pacific Islander | Some Other Race |
| PLACE AND COUNTY SUBDIVISION—Con. | | | | | | | | | | | | |
| Sturgeon Lake city, Pine County..... | 6 | 0 | 1 | 4 | 1 | 0 | 430 | 0 | 1 | 6 | 2 | 6 |
| Sturgeon Lake township, Pine County..... | 6 | 0 | 3 | 3 | 0 | 0 | 448 | 47 | 12 | 7 | 0 | 0 |
| Sugar Bush township, Becker County..... | 45 | 0 | 45 | 0 | 0 | 0 | 382 | 0 | 167 | 0 | 0 | 0 |
| Sugar Bush township, Beltrami County..... | 8 | 2 | 5 | 1 | 0 | 0 | 184 | 2 | 68 | 1 | 0 | 0 |
| Sullivan township, Polk County..... | 2 | 0 | 2 | 0 | 0 | 0 | 173 | 0 | 2 | 0 | 0 | 0 |
| Summit township, Beltrami County..... | 6 | 1 | 4 | 3 | 0 | 0 | 246 | 1 | 7 | 4 | 0 | 0 |
| Summit township, Steele County..... | 0 | 0 | 0 | 0 | 0 | 0 | 457 | 1 | 0 | 1 | 0 | 7 |
| Summit Lake township, Nobles County..... | 2 | 0 | 2 | 0 | 0 | 0 | 314 | 1 | 2 | 0 | 0 | 8 |
| Summer township, Fillmore County..... | 8 | 3 | 0 | 3 | 0 | 3 | 452 | 3 | 5 | 4 | 0 | 3 |
| Sumter township, McLeod County..... | 4 | 0 | 1 | 0 | 0 | 3 | 528 | 0 | 1 | 2 | 0 | 8 |
| Sunburg city, Kandiyohi County..... | 1 | 0 | 1 | 0 | 0 | 0 | 100 | 0 | 1 | 0 | 0 | 0 |
| Sundal township, Norman County..... | 13 | 0 | 13 | 0 | 0 | 0 | 155 | 0 | 14 | 1 | 0 | 0 |
| Sundown township, Redwood County..... | 1 | 0 | 1 | 0 | 0 | 0 | 183 | 0 | 1 | 2 | 0 | 0 |
| Sunfish Lake city, Dakota County..... | 4 | 3 | 0 | 4 | 2 | 3 | 496 | 9 | 0 | 16 | 2 | 6 |
| Sunnyside township, Wilkin County..... | 3 | 0 | 1 | 2 | 0 | 0 | 134 | 0 | 3 | 2 | 0 | 0 |
| Sunrise township, Chisago County..... | 18 | 9 | 11 | 0 | 1 | 2 | 1,948 | 21 | 26 | 16 | 1 | 4 |
| Svea township, Kittson County..... | 1 | 0 | 0 | 3 | 0 | 3 | 46 | 0 | 0 | 4 | 0 | 3 |
| Sverdrup township, Otter Tail County..... | 9 | 4 | 4 | 4 | 0 | 1 | 600 | 7 | 5 | 8 | 0 | 12 |
| Swan Lake township, Stevens County..... | 0 | 0 | 0 | 0 | 0 | 0 | 193 | 1 | 0 | 0 | 0 | 0 |
| Swan River township, Morrison County..... | 0 | 0 | 0 | 0 | 0 | 0 | 737 | 4 | 2 | 0 | 0 | 0 |
| Swanville city..... | 2 | 1 | 0 | 1 | 0 | 0 | 346 | 2 | 1 | 3 | 0 | 0 |
| Morrison County (part)..... | 2 | 1 | 0 | 1 | 0 | 0 | 345 | 2 | 1 | 2 | 0 | 0 |
| Todd County (part)..... | 0 | 0 | 0 | 0 | 0 | 0 | 1 | 0 | 0 | 1 | 0 | 0 |
| Swanville township, Morrison County..... | 3 | 0 | 0 | 0 | 0 | 3 | 515 | 1 | 0 | 0 | 0 | 4 |
| Swede Grove township, Meeker County..... | 2 | 0 | 1 | 0 | 1 | 0 | 394 | 0 | 2 | 0 | 1 | 5 |
| Swede Prairie township, Yellow Medicine County..... | 1 | 1 | 1 | 0 | 0 | 0 | 169 | 1 | 2 | 0 | 0 | 0 |
| Swedes Forest township, Redwood County.. | 0 | 0 | 0 | 0 | 0 | 0 | 116 | 0 | 5 | 0 | 0 | 0 |
| Sweet township, Pipestone County..... | 5 | 0 | 5 | 0 | 0 | 0 | 319 | 0 | 7 | 3 | 0 | 0 |
| Swenoda township, Swift County..... | 1 | 1 | 0 | 0 | 0 | 0 | 140 | 1 | 0 | 0 | 0 | 0 |
| Swiftwater township, Lake of the Woods County..... | 4 | 0 | 4 | 0 | 0 | 0 | 60 | 0 | 4 | 0 | 0 | 0 |
| Sylvan township, Cass County..... | 29 | 6 | 13 | 11 | 0 | 2 | 2,661 | 21 | 29 | 17 | 0 | 6 |
| Synnes township, Stevens County..... | 1 | 0 | 0 | 0 | 0 | 1 | 117 | 0 | 0 | 0 | 0 | 2 |
| Tabor township, Polk County..... | 0 | 0 | 0 | 0 | 0 | 0 | 112 | 0 | 0 | 0 | 0 | 1 |
| Taconite city, Itasca County..... | 18 | 2 | 7 | 3 | 6 | 0 | 345 | 6 | 14 | 3 | 9 | 1 |
| Tamarac township, Marshall County..... | 1 | 0 | 0 | 1 | 0 | 0 | 63 | 0 | 0 | 1 | 0 | 8 |
| Tamarack city, Aitkin County..... | 1 | 0 | 1 | 0 | 0 | 0 | 93 | 0 | 2 | 0 | 0 | 0 |
| Tanberg township, Wilkin County..... | 0 | 0 | 0 | 0 | 0 | 0 | 68 | 1 | 0 | 0 | 0 | 0 |
| Tansem township, Clay County..... | 3 | 1 | 2 | 0 | 0 | 0 | 256 | 2 | 4 | 0 | 0 | 0 |
| Taopi city, Mower County..... | 0 | 0 | 0 | 0 | 0 | 0 | 58 | 0 | 0 | 0 | 0 | 0 |
| Tara township, Swift County..... | 0 | 0 | 0 | 0 | 0 | 0 | 86 | 1 | 0 | 0 | 0 | 1 |
| Tara township, Traverse County..... | 3 | 0 | 3 | 0 | 0 | 0 | 92 | 0 | 3 | 0 | 0 | 0 |
| Taunton city, Lyon County..... | 0 | 0 | 0 | 0 | 0 | 0 | 139 | 0 | 0 | 0 | 0 | 0 |
| Taylor township, Beltrami County..... | 2 | 0 | 0 | 2 | 0 | 0 | 102 | 0 | 1 | 3 | 0 | 0 |
| Taylor township, Traverse County..... | 0 | 0 | 0 | 0 | 0 | 0 | 101 | 0 | 1 | 0 | 0 | 3 |
| Taylors Falls city, Chisago County..... | 14 | 4 | 3 | 6 | 3 | 0 | 935 | 10 | 10 | 30 | 3 | 4 |
| Tegner township, Kittson County..... | 0 | 0 | 0 | 0 | 0 | 0 | 48 | 0 | 0 | 0 | 0 | 0 |
| Teien township, Kittson County..... | 1 | 0 | 1 | 0 | 0 | 0 | 73 | 0 | 1 | 0 | 0 | 0 |
| Tenhassen township, Martin County..... | 0 | 0 | 0 | 0 | 0 | 0 | 260 | 0 | 0 | 0 | 0 | 0 |
| Ten Lake township, Beltrami County..... | 31 | 5 | 39 | 3 | 0 | 4 | 366 | 6 | 687 | 3 | 0 | 5 |
| Ten Mile Lake township, Lac qui Parle County..... | 4 | 0 | 0 | 1 | 0 | 3 | 145 | 0 | 0 | 2 | 0 | 10 |
| Tenney city, Wilkin County..... | 0 | 0 | 0 | 0 | 0 | 0 | 5 | 0 | 0 | 0 | 0 | 0 |
| Tenstrike city, Beltrami County..... | 3 | 1 | 2 | 0 | 0 | 0 | 194 | 1 | 9 | 0 | 0 | 0 |
| Terrebonne township, Red Lake County..... | 4 | 2 | 2 | 0 | 0 | 0 | 146 | 3 | 2 | 0 | 0 | 0 |
| The Lakes CDP, Murray County..... | 1 | 0 | 0 | 1 | 0 | 0 | 665 | 0 | 1 | 1 | 0 | 1 |
| The Ranch CDP, Mahanomen County..... | 0 | 0 | 0 | 0 | 0 | 0 | 1 | 0 | 8 | 0 | 0 | 0 |
| Thief Lake township, Marshall County..... | 0 | 0 | 0 | 0 | 0 | 0 | 39 | 0 | 0 | 0 | 0 | 0 |
| Thief River Falls city, Pennington County.... | 189 | 54 | 100 | 35 | 1 | 16 | 8,077 | 233 | 265 | 94 | 1 | 104 |
| Third River township, Itasca County..... | 3 | 1 | 0 | 0 | 0 | 2 | 46 | 1 | 4 | 0 | 0 | 2 |
| Thomastown township, Wadena County..... | 6 | 5 | 8 | 3 | 0 | 0 | 803 | 9 | 12 | 6 | 0 | 0 |
| Thompson township, Kittson County..... | 2 | 0 | 0 | 0 | 1 | 1 | 152 | 0 | 0 | 0 | 1 | 1 |
| Thomson city, Carlton County..... | 1 | 0 | 1 | 0 | 0 | 0 | 155 | 0 | 3 | 1 | 0 | 1 |
| Thomson township, Carlton County..... | 64 | 11 | 44 | 4 | 0 | 5 | 4,940 | 21 | 72 | 23 | 1 | 10 |
| Thorpe township, Hubbard County..... | 0 | 0 | 0 | 0 | 0 | 0 | 49 | 0 | 0 | 0 | 0 | 0 |
| Three Lakes township, Redwood County..... | 0 | 0 | 0 | 0 | 0 | 0 | 194 | 0 | 0 | 0 | 0 | 0 |
| Thunder Lake township, Cass County..... | 0 | 0 | 0 | 0 | 0 | 0 | 262 | 0 | 8 | 2 | 0 | 0 |
| Timothy township, Crow Wing County..... | 0 | 0 | 0 | 0 | 0 | 0 | 162 | 0 | 0 | 0 | 0 | 0 |
| Tintah city, Traverse County..... | 1 | 0 | 0 | 0 | 1 | 0 | 63 | 0 | 0 | 0 | 1 | 0 |

Table 6.

Population for Selected Categories of Race: 2010—Con.

[For information on confidentiality protection, nonsampling error, and definitions, see Selected Appendixes at <www.census.gov/prod/cen2010/cph-1-a.pdf>]

| State County Place and County Subdivision | Race in combination with one or more other races | | | | | | Race alone or in combination with one or more other races | | | | | |
|---|--|---------------------------------|---|-------|--|--------------------|---|---------------------------------|---|-------|--|--------------------|
| | White | Black or African American | American Indian and Alaska Native | Asian | Native Hawaiian and Other Pacific Islander | Some Other Race | White | Black or African American | American Indian and Alaska Native | Asian | Native Hawaiian and Other Pacific Islander | Some Other Race |
| PLACE AND COUNTY SUBDIVISION—Con. | | | | | | | | | | | | |
| Tintah township, Traverse County..... | 0 | 0 | 0 | 0 | 0 | 0 | 33 | 0 | 0 | 0 | 0 | 0 |
| Toad Lake township, Becker County..... | 6 | 0 | 6 | 0 | 0 | 0 | 526 | 0 | 17 | 2 | 0 | 0 |
| Todd township, Hubbard County..... | 24 | 10 | 8 | 6 | 0 | 2 | 1,374 | 11 | 23 | 8 | 0 | 3 |
| Tofte township, Cook County..... | 13 | 0 | 7 | 1 | 1 | 4 | 248 | 0 | 7 | 1 | 1 | 5 |
| Toivola township, St. Louis County..... | 1 | 0 | 1 | 0 | 0 | 0 | 170 | 0 | 1 | 0 | 0 | 0 |
| Tonka Bay city, Hennepin County..... | 11 | 4 | 3 | 4 | 0 | 0 | 1,450 | 16 | 5 | 14 | 0 | 1 |
| Toqua township, Big Stone County..... | 2 | 2 | 1 | 0 | 0 | 0 | 53 | 2 | 1 | 0 | 0 | 0 |
| Tordenskjold township, Otter Tail County..... | 7 | 0 | 6 | 1 | 0 | 0 | 548 | 0 | 6 | 4 | 0 | 0 |
| Torning township, Swift County..... | 3 | 3 | 3 | 0 | 0 | 3 | 427 | 4 | 4 | 1 | 0 | 10 |
| Torrey township, Cass County..... | 1 | 0 | 1 | 0 | 0 | 0 | 153 | 0 | 3 | 0 | 0 | 0 |
| Tower city, St. Louis County..... | 9 | 1 | 5 | 5 | 5 | 0 | 482 | 1 | 17 | 8 | 5 | 1 |
| Township 157-30, Lake of the Woods County..... | 0 | 0 | 0 | 0 | 0 | 0 | 1 | 0 | 0 | 0 | 0 | 0 |
| Township 158-30, Lake of the Woods County..... | 0 | 0 | 0 | 0 | 0 | 0 | 29 | 1 | 6 | 0 | 0 | 0 |
| Tracy city, Lyon County..... | 29 | 13 | 18 | 13 | 0 | 1 | 1,901 | 16 | 25 | 223 | 2 | 34 |
| Trail city, Polk County..... | 0 | 0 | 0 | 0 | 0 | 0 | 46 | 0 | 0 | 0 | 0 | 0 |
| Transit township, Sibley County..... | 6 | 3 | 2 | 0 | 3 | 0 | 267 | 10 | 2 | 1 | 4 | 0 |
| Traverse township, Nicollet County..... | 1 | 1 | 0 | 0 | 0 | 0 | 333 | 1 | 1 | 0 | 0 | 0 |
| Trelpe township, Cass County..... | 2 | 0 | 2 | 0 | 0 | 0 | 150 | 0 | 2 | 0 | 0 | 0 |
| Trimont city, Martin County..... | 4 | 2 | 1 | 2 | 0 | 1 | 735 | 3 | 3 | 4 | 0 | 7 |
| Trommald city, Crow Wing County..... | 1 | 0 | 1 | 0 | 0 | 0 | 96 | 0 | 3 | 0 | 0 | 0 |
| Trondhem township, Otter Tail County..... | 9 | 0 | 7 | 3 | 1 | 0 | 182 | 0 | 7 | 3 | 2 | 8 |
| Trosky city, Pipestone County..... | 0 | 0 | 0 | 0 | 0 | 0 | 82 | 0 | 1 | 3 | 0 | 0 |
| Trout Lake township, Itasca County..... | 12 | 5 | 8 | 0 | 1 | 1 | 1,074 | 8 | 15 | 0 | 1 | 3 |
| Troy township, Pipestone County..... | 6 | 0 | 6 | 0 | 0 | 0 | 283 | 0 | 12 | 0 | 0 | 0 |
| Troy township, Renville County..... | 5 | 5 | 0 | 0 | 0 | 0 | 278 | 5 | 1 | 1 | 0 | 4 |
| Truman city, Martin County..... | 11 | 7 | 1 | 0 | 0 | 4 | 1,099 | 9 | 3 | 7 | 0 | 9 |
| Tumuli township, Otter Tail County..... | 1 | 0 | 1 | 0 | 0 | 0 | 447 | 2 | 1 | 0 | 0 | 0 |
| Tunsberg township, Chippewa County..... | 0 | 0 | 0 | 0 | 0 | 0 | 208 | 0 | 0 | 0 | 0 | 0 |
| Turner township, Aitkin County..... | 0 | 0 | 0 | 0 | 0 | 0 | 190 | 1 | 16 | 1 | 0 | 0 |
| Turtle Creek township, Todd County..... | 1 | 0 | 1 | 0 | 0 | 0 | 292 | 0 | 3 | 1 | 0 | 0 |
| Turtle Lake township, Beltrami County..... | 19 | 0 | 12 | 6 | 0 | 1 | 1,176 | 3 | 19 | 15 | 0 | 1 |
| Turtle Lake township, Cass County..... | 21 | 5 | 27 | 1 | 0 | 0 | 423 | 10 | 272 | 2 | 0 | 3 |
| Turtle River city, Beltrami County..... | 0 | 0 | 0 | 0 | 0 | 0 | 76 | 0 | 1 | 0 | 0 | 0 |
| Turtle River township, Beltrami County..... | 16 | 0 | 14 | 0 | 0 | 2 | 1,032 | 5 | 52 | 8 | 0 | 4 |
| Twin Lakes township, Carlton County..... | 29 | 3 | 22 | 5 | 0 | 1 | 2,044 | 7 | 76 | 8 | 1 | 2 |
| Twin Lakes city, Freeborn County..... | 1 | 1 | 0 | 0 | 0 | 0 | 148 | 1 | 0 | 0 | 0 | 3 |
| Twin Lakes CDP, Mahanomen County..... | 12 | 0 | 12 | 0 | 0 | 0 | 50 | 0 | 110 | 0 | 0 | 1 |
| Twin Lakes township, Mahanomen County..... | 40 | 1 | 41 | 0 | 0 | 0 | 96 | 1 | 761 | 0 | 0 | 1 |
| Twin Valley city, Norman County..... | 12 | 3 | 11 | 1 | 0 | 1 | 787 | 3 | 37 | 1 | 0 | 7 |
| Two Harbors city, Lake County..... | 51 | 20 | 30 | 8 | 6 | 5 | 3,691 | 28 | 54 | 17 | 6 | 11 |
| Two Inlets township, Becker County..... | 1 | 0 | 1 | 0 | 0 | 0 | 210 | 0 | 4 | 0 | 0 | 0 |
| Two Rivers township, Morrison County..... | 1 | 0 | 1 | 0 | 0 | 0 | 686 | 0 | 2 | 0 | 0 | 2 |
| Tyler city, Lincoln County..... | 14 | 8 | 2 | 0 | 0 | 5 | 1,122 | 11 | 6 | 2 | 0 | 17 |
| Tynsid township, Polk County..... | 3 | 0 | 3 | 0 | 0 | 0 | 64 | 0 | 3 | 0 | 0 | 0 |
| Tyro township, Yellow Medicine County..... | 0 | 0 | 0 | 0 | 0 | 0 | 180 | 0 | 0 | 1 | 0 | 0 |
| Tyrone township, Le Sueur County..... | 2 | 0 | 1 | 1 | 0 | 0 | 549 | 4 | 1 | 1 | 0 | 9 |
| Udolpho township, Mower County..... | 4 | 0 | 1 | 2 | 0 | 1 | 438 | 4 | 1 | 8 | 0 | 1 |
| Ulen city, Clay County..... | 12 | 1 | 7 | 4 | 0 | 0 | 521 | 3 | 27 | 5 | 0 | 3 |
| Ulen township, Clay County..... | 1 | 1 | 0 | 0 | 0 | 0 | 168 | 1 | 6 | 0 | 0 | 0 |
| Underwood city, Otter Tail County..... | 1 | 0 | 1 | 0 | 0 | 0 | 340 | 1 | 1 | 0 | 0 | 0 |
| Underwood township, Redwood County..... | 2 | 0 | 0 | 2 | 0 | 0 | 185 | 4 | 0 | 16 | 0 | 3 |
| Union township, Houston County..... | 11 | 2 | 5 | 3 | 0 | 1 | 369 | 3 | 5 | 3 | 0 | 1 |
| Union Grove township, Meeker County..... | 6 | 1 | 4 | 0 | 0 | 1 | 630 | 1 | 4 | 0 | 1 | 3 |
| Upper Red Lake UT, Beltrami County..... | 1 | 0 | 1 | 0 | 0 | 0 | 6 | 0 | 9 | 0 | 0 | 0 |
| Upsala city, Morrison County..... | 3 | 0 | 2 | 0 | 0 | 1 | 411 | 4 | 5 | 2 | 1 | 7 |
| Urbank city, Otter Tail County..... | 0 | 0 | 0 | 0 | 0 | 0 | 54 | 0 | 0 | 0 | 0 | 0 |
| Urness township, Douglas County..... | 5 | 2 | 1 | 4 | 0 | 0 | 239 | 2 | 1 | 6 | 0 | 1 |
| Utica city, Winona County..... | 7 | 0 | 2 | 5 | 0 | 0 | 286 | 0 | 7 | 5 | 0 | 0 |
| Utica township, Winona County..... | 9 | 2 | 4 | 0 | 0 | 3 | 636 | 3 | 6 | 0 | 0 | 3 |
| Vadnais Heights city, Ramsey County..... | 240 | 129 | 93 | 82 | 15 | 55 | 10,683 | 574 | 149 | 1,012 | 20 | 187 |
| Vail township, Redwood County..... | 6 | 0 | 5 | 1 | 0 | 0 | 220 | 2 | 5 | 8 | 0 | 0 |
| Vallers township, Lyon County..... | 6 | 3 | 3 | 0 | 0 | 0 | 212 | 3 | 4 | 0 | 0 | 1 |
| Valley township, Marshall County..... | 4 | 0 | 4 | 0 | 0 | 0 | 148 | 0 | 4 | 1 | 0 | 0 |
| Van Buren township, St. Louis County..... | 8 | 1 | 7 | 0 | 0 | 0 | 189 | 1 | 7 | 0 | 0 | 0 |
| Vasa township, Goodhue County..... | 13 | 4 | 3 | 1 | 0 | 5 | 889 | 6 | 9 | 1 | 5 | 13 |
| Vega township, Marshall County..... | 3 | 2 | 1 | 0 | 0 | 0 | 124 | 2 | 2 | 0 | 0 | 0 |
| Veldt township, Marshall County..... | 0 | 0 | 0 | 0 | 0 | 0 | 30 | 0 | 0 | 0 | 0 | 0 |
| Verdi township, Lincoln County..... | 5 | 0 | 2 | 0 | 0 | 3 | 196 | 0 | 3 | 0 | 0 | 12 |
| Verdon township, Aitkin County..... | 0 | 0 | 0 | 0 | 0 | 0 | 45 | 0 | 0 | 0 | 0 | 0 |
| Vergas city, Otter Tail County..... | 1 | 1 | 0 | 0 | 0 | 0 | 329 | 2 | 0 | 0 | 0 | 1 |
| Vermilion Lake township, St. Louis County..... | 1 | 0 | 1 | 0 | 0 | 0 | 270 | 0 | 7 | 2 | 0 | 0 |

Table 6.

Population for Selected Categories of Race: 2010—Con.

[For information on confidentiality protection, nonsampling error, and definitions, see Selected Appendixes at <www.census.gov/prod/cen2010/cph-1-a.pdf>]

| State County Place and County Subdivision | Race in combination with one or more other races | | | | | | Race alone or in combination with one or more other races | | | | | |
|---|--|---------------------------------|---|-------|--|--------------------|---|---------------------------------|---|-------|--|--------------------|
| | White | Black or African American | American Indian and Alaska Native | Asian | Native Hawaiian and Other Pacific Islander | Some Other Race | White | Black or African American | American Indian and Alaska Native | Asian | Native Hawaiian and Other Pacific Islander | Some Other Race |
| PLACE AND COUNTY SUBDIVISION—Con. | | | | | | | | | | | | |
| Vermillion city, Dakota County..... | 8 | 5 | 0 | 3 | 0 | 0 | 412 | 6 | 0 | 9 | 0 | 0 |
| Vermillion township, Dakota County..... | 7 | 0 | 0 | 5 | 0 | 2 | 1,153 | 0 | 1 | 28 | 1 | 16 |
| Verndale city, Wadena County..... | 18 | 12 | 15 | 0 | 0 | 1 | 586 | 12 | 21 | 1 | 0 | 10 |
| Vernon township, Dodge County..... | 0 | 0 | 0 | 0 | 0 | 0 | 664 | 0 | 0 | 0 | 0 | 1 |
| Vernon Center city, Blue Earth County..... | 1 | 0 | 0 | 1 | 0 | 0 | 329 | 3 | 0 | 1 | 0 | 0 |
| Vernon Center township, Blue Earth County..... | 1 | 2 | 0 | 0 | 0 | 1 | 259 | 4 | 0 | 0 | 0 | 1 |
| Verona township, Faribault County..... | 3 | 1 | 2 | 0 | 0 | 1 | 363 | 1 | 3 | 0 | 0 | 1 |
| Vesta city, Redwood County..... | 6 | 0 | 0 | 6 | 0 | 0 | 308 | 3 | 2 | 12 | 0 | 0 |
| Vesta township, Redwood County..... | 1 | 0 | 1 | 0 | 0 | 0 | 185 | 0 | 1 | 7 | 0 | 0 |
| Victor township, Wright County..... | 1 | 0 | 1 | 0 | 0 | 0 | 1,022 | 3 | 2 | 4 | 0 | 2 |
| Victoria city, Carver County..... | 101 | 32 | 21 | 60 | 1 | 16 | 7,122 | 69 | 27 | 206 | 2 | 38 |
| Victory township, Lake of the Woods County..... | 0 | 0 | 0 | 0 | 0 | 0 | 7 | 0 | 0 | 0 | 0 | 0 |
| Viding township, Clay County..... | 1 | 0 | 0 | 1 | 0 | 0 | 103 | 0 | 0 | 1 | 0 | 0 |
| Vienna township, Rock County..... | 0 | 0 | 0 | 0 | 0 | 0 | 156 | 0 | 0 | 0 | 0 | 0 |
| Viking city, Marshall County..... | 4 | 0 | 2 | 1 | 1 | 0 | 104 | 0 | 2 | 1 | 1 | 0 |
| Viking township, Marshall County..... | 1 | 1 | 0 | 0 | 0 | 0 | 154 | 1 | 0 | 0 | 0 | 2 |
| Villard city, Pope County..... | 4 | 1 | 3 | 0 | 0 | 0 | 247 | 1 | 8 | 2 | 0 | 0 |
| Villard township, Todd County..... | 16 | 3 | 6 | 6 | 2 | 0 | 644 | 4 | 11 | 8 | 2 | 4 |
| Vineland CDP, Mille Lacs County..... | 24 | 4 | 34 | 3 | 0 | 3 | 123 | 10 | 895 | 3 | 0 | 4 |
| Vineland township, Polk County..... | 0 | 0 | 0 | 0 | 0 | 0 | 87 | 0 | 0 | 0 | 0 | 0 |
| Vining city, Otter Tail County..... | 7 | 0 | 7 | 0 | 0 | 0 | 78 | 0 | 7 | 0 | 0 | 0 |
| Viola township, Olmsted County..... | 6 | 1 | 1 | 4 | 0 | 0 | 572 | 3 | 1 | 16 | 0 | 3 |
| Virginia city, St. Louis County..... | 242 | 95 | 140 | 20 | 1 | 24 | 8,229 | 231 | 404 | 66 | 3 | 49 |
| Vivian township, Waseca County..... | 2 | 0 | 0 | 2 | 0 | 0 | 258 | 0 | 0 | 3 | 0 | 0 |
| Waasa township, St. Louis County..... | 5 | 0 | 0 | 5 | 0 | 0 | 248 | 0 | 1 | 5 | 0 | 0 |
| Wabana township, Itasca County..... | 6 | 2 | 4 | 0 | 0 | 0 | 534 | 2 | 7 | 0 | 0 | 0 |
| Wabanica township, Lake of the Woods County..... | 3 | 0 | 1 | 2 | 0 | 0 | 234 | 0 | 1 | 5 | 0 | 0 |
| Wabasha city, Wabasha County..... | 31 | 8 | 14 | 10 | 2 | 5 | 2,457 | 29 | 25 | 15 | 2 | 30 |
| Wabasso city, Redwood County..... | 5 | 4 | 0 | 1 | 0 | 0 | 683 | 9 | 2 | 4 | 0 | 3 |
| Wabedo township, Cass County..... | 2 | 0 | 2 | 0 | 0 | 0 | 338 | 0 | 2 | 3 | 0 | 0 |
| Waconia city, Carver County..... | 106 | 40 | 30 | 52 | 8 | 22 | 10,342 | 153 | 59 | 171 | 10 | 98 |
| Waconia township, Carver County..... | 14 | 2 | 9 | 3 | 0 | 0 | 1,208 | 3 | 16 | 8 | 0 | 7 |
| Wacouta township, Goodhue County..... | 0 | 0 | 0 | 0 | 0 | 0 | 379 | 0 | 4 | 3 | 0 | 0 |
| Wadena city..... | 73 | 29 | 30 | 16 | 0 | 6 | 3,983 | 93 | 41 | 34 | 0 | 16 |
| Otter Tail County (part)..... | 0 | 0 | 0 | 0 | 0 | 0 | 66 | 0 | 0 | 0 | 0 | 0 |
| Wadena County (part)..... | 73 | 29 | 30 | 16 | 0 | 6 | 3,917 | 93 | 41 | 34 | 0 | 16 |
| Wadena township, Wadena County..... | 12 | 5 | 11 | 0 | 0 | 0 | 863 | 7 | 12 | 1 | 0 | 0 |
| Wagner township, Aitkin County..... | 5 | 4 | 0 | 1 | 0 | 0 | 330 | 4 | 1 | 2 | 0 | 0 |
| Wahkon city, Mille Lacs County..... | 4 | 0 | 3 | 0 | 0 | 1 | 200 | 0 | 8 | 1 | 0 | 1 |
| Wahnena UT, Cass County..... | 8 | 3 | 7 | 0 | 0 | 0 | 173 | 3 | 14 | 0 | 0 | 0 |
| Waite Park city, Stearns County..... | 180 | 91 | 51 | 44 | 11 | 30 | 5,791 | 533 | 96 | 286 | 12 | 211 |
| Wakefield township, Stearns County..... | 25 | 9 | 17 | 2 | 5 | 6 | 2,726 | 12 | 21 | 9 | 5 | 15 |
| Walcott township, Rice County..... | 4 | 2 | 1 | 1 | 0 | 0 | 947 | 5 | 2 | 3 | 0 | 0 |
| Walden township, Cass County..... | 5 | 3 | 1 | 1 | 0 | 0 | 491 | 4 | 5 | 4 | 0 | 1 |
| Walden township, Pope County..... | 0 | 0 | 0 | 0 | 0 | 0 | 168 | 0 | 0 | 0 | 0 | 1 |
| Waldorf city, Waseca County..... | 0 | 0 | 0 | 0 | 0 | 0 | 228 | 0 | 0 | 1 | 0 | 0 |
| Walhalla township, Lake of the Woods County..... | 1 | 0 | 0 | 1 | 0 | 0 | 130 | 1 | 0 | 1 | 0 | 0 |
| Walker city, Cass County..... | 29 | 1 | 24 | 3 | 0 | 3 | 857 | 1 | 92 | 13 | 0 | 8 |
| Walls township, Traverse County..... | 0 | 0 | 0 | 0 | 0 | 0 | 65 | 0 | 0 | 0 | 0 | 0 |
| Walnut Grove city, Redwood County..... | 1 | 0 | 0 | 1 | 0 | 0 | 553 | 0 | 4 | 306 | 0 | 9 |
| Walnut Lake township, Faribault County..... | 0 | 0 | 0 | 0 | 0 | 0 | 213 | 0 | 0 | 0 | 0 | 1 |
| Walter township, Lac qui Parle County..... | 0 | 0 | 0 | 0 | 0 | 0 | 148 | 0 | 0 | 0 | 0 | 0 |
| Walters city, Faribault County..... | 0 | 0 | 0 | 0 | 0 | 0 | 72 | 0 | 0 | 0 | 0 | 1 |
| Waltham city, Mower County..... | 3 | 0 | 0 | 3 | 0 | 0 | 150 | 0 | 0 | 4 | 0 | 0 |
| Waltham township, Mower County..... | 3 | 0 | 2 | 2 | 1 | 0 | 325 | 0 | 2 | 6 | 1 | 9 |
| Walworth township, Becker County..... | 0 | 0 | 0 | 0 | 0 | 0 | 87 | 0 | 0 | 0 | 0 | 0 |
| Wanamingo city, Goodhue County..... | 4 | 3 | 2 | 0 | 0 | 0 | 1,064 | 21 | 2 | 1 | 0 | 3 |
| Wanamingo township, Goodhue County..... | 4 | 2 | 2 | 0 | 0 | 0 | 451 | 2 | 2 | 4 | 0 | 1 |
| Wanda city, Redwood County..... | 0 | 0 | 0 | 0 | 0 | 0 | 84 | 0 | 0 | 0 | 0 | 0 |
| Wang township, Renville County..... | 3 | 0 | 3 | 0 | 0 | 0 | 249 | 0 | 3 | 0 | 0 | 0 |
| Wanger township, Marshall County..... | 0 | 0 | 0 | 0 | 0 | 0 | 75 | 0 | 0 | 0 | 0 | 0 |
| Warba city, Itasca County..... | 0 | 0 | 0 | 0 | 0 | 0 | 176 | 0 | 5 | 0 | 0 | 0 |
| Ward township, Todd County..... | 0 | 0 | 0 | 0 | 0 | 0 | 443 | 1 | 0 | 0 | 0 | 3 |
| Warren city, Marshall County..... | 8 | 4 | 4 | 1 | 0 | 0 | 1,527 | 11 | 9 | 6 | 0 | 19 |
| Warren township, Winona County..... | 5 | 1 | 4 | 0 | 0 | 0 | 643 | 1 | 4 | 4 | 0 | 4 |
| Warrenton township, Marshall County..... | 2 | 0 | 2 | 0 | 0 | 0 | 102 | 0 | 2 | 1 | 0 | 0 |
| Warroad city, Roseau County..... | 41 | 2 | 27 | 16 | 1 | 3 | 1,524 | 4 | 128 | 167 | 1 | 3 |
| Warsaw township, Goodhue County..... | 7 | 0 | 6 | 1 | 0 | 0 | 590 | 1 | 9 | 6 | 0 | 8 |
| Warsaw CDP, Rice County..... | 16 | 9 | 7 | 2 | 0 | 0 | 623 | 10 | 7 | 5 | 0 | 0 |

Table 6.

Population for Selected Categories of Race: 2010—Con.

[For information on confidentiality protection, nonsampling error, and definitions, see Selected Appendixes at <www.census.gov/prod/cen2010/cph-1-a.pdf>]

| State County Place and County Subdivision | Race in combination with one or more other races | | | | | | Race alone or in combination with one or more other races | | | | | |
|--|--|---------------------------------|---|-------|--|--------------------|---|---------------------------------|---|-------|--|--------------------|
| | White | Black or African American | American Indian and Alaska Native | Asian | Native Hawaiian and Other Pacific Islander | Some Other Race | White | Black or African American | American Indian and Alaska Native | Asian | Native Hawaiian and Other Pacific Islander | Some Other Race |
| PLACE AND COUNTY SUBDIVISION—Con. | | | | | | | | | | | | |
| Warsaw township, Rice County..... | 19 | 9 | 7 | 3 | 0 | 2 | 1,309 | 10 | 8 | 10 | 0 | 4 |
| Waseca city, Waseca County..... | 210 | 95 | 55 | 30 | 8 | 82 | 8,587 | 445 | 192 | 123 | 10 | 298 |
| Washington township, Le Sueur County..... | 1 | 0 | 0 | 1 | 0 | 0 | 711 | 0 | 1 | 4 | 0 | 0 |
| Washington Lake township, Sibley County... | 11 | 3 | 0 | 4 | 0 | 4 | 496 | 4 | 0 | 4 | 0 | 5 |
| Wasioja township, Dodge County..... | 14 | 2 | 4 | 3 | 2 | 3 | 890 | 7 | 12 | 9 | 2 | 8 |
| Waskish township, Beltrami County..... | 1 | 1 | 0 | 0 | 0 | 0 | 118 | 1 | 0 | 0 | 0 | 0 |
| Watab township, Benton County..... | 25 | 6 | 10 | 11 | 0 | 4 | 3,072 | 12 | 15 | 18 | 0 | 7 |
| Waterbury township, Redwood County..... | 0 | 0 | 0 | 0 | 0 | 0 | 196 | 0 | 0 | 0 | 0 | 0 |
| Waterford township, Dakota County..... | 3 | 5 | 1 | 1 | 0 | 2 | 488 | 8 | 2 | 2 | 0 | 3 |
| Watertown city, Carver County..... | 89 | 25 | 36 | 24 | 0 | 9 | 4,118 | 37 | 51 | 57 | 1 | 34 |
| Watertown township, Carver County..... | 17 | 3 | 9 | 7 | 0 | 4 | 1,192 | 5 | 10 | 9 | 1 | 10 |
| Waterville city, Le Sueur County..... | 18 | 2 | 17 | 4 | 0 | 6 | 1,828 | 9 | 36 | 9 | 0 | 10 |
| Waterville township, Le Sueur County..... | 9 | 1 | 2 | 4 | 0 | 2 | 712 | 1 | 5 | 4 | 0 | 3 |
| Watkins city, Meeker County..... | 0 | 0 | 0 | 0 | 0 | 0 | 950 | 5 | 2 | 2 | 0 | 3 |
| Watopa township, Wabasha County..... | 0 | 0 | 0 | 0 | 0 | 0 | 247 | 0 | 0 | 0 | 0 | 0 |
| Watson city, Chippewa County..... | 1 | 1 | 0 | 0 | 0 | 0 | 203 | 1 | 0 | 0 | 0 | 2 |
| Waubun city, Mahnom County..... | 76 | 6 | 80 | 0 | 0 | 2 | 260 | 7 | 213 | 1 | 0 | 2 |
| Waukenabo township, Aitkin County..... | 5 | 0 | 0 | 5 | 0 | 4 | 302 | 12 | 1 | 5 | 0 | 5 |
| Waukon township, Norman County..... | 3 | 0 | 3 | 0 | 0 | 0 | 113 | 0 | 4 | 0 | 0 | 0 |
| Waverly township, Martin County..... | 0 | 0 | 0 | 0 | 0 | 0 | 208 | 0 | 0 | 0 | 0 | 0 |
| Waverly city, Wright County..... | 12 | 1 | 8 | 5 | 0 | 1 | 1,332 | 8 | 13 | 16 | 0 | 2 |
| Wawina township, Itasca County..... | 0 | 0 | 0 | 0 | 0 | 0 | 76 | 0 | 0 | 1 | 0 | 0 |
| Wayzata city, Hennepin County..... | 34 | 15 | 13 | 18 | 2 | 4 | 3,444 | 127 | 29 | 67 | 5 | 61 |
| Wealthwood township, Aitkin County..... | 9 | 0 | 9 | 0 | 0 | 0 | 262 | 0 | 14 | 0 | 0 | 1 |
| Webster township, Rice County..... | 8 | 2 | 1 | 3 | 1 | 2 | 1,738 | 7 | 7 | 7 | 1 | 17 |
| Weimer township, Jackson County..... | 2 | 1 | 1 | 1 | 0 | 0 | 140 | 1 | 1 | 3 | 0 | 0 |
| Welch township, Goodhue County..... | 11 | 5 | 2 | 4 | 0 | 0 | 692 | 6 | 51 | 11 | 0 | 5 |
| Welcome city, Martin County..... | 0 | 0 | 0 | 0 | 0 | 0 | 685 | 1 | 0 | 0 | 0 | 0 |
| Wellington township, Renville County..... | 4 | 3 | 0 | 1 | 0 | 0 | 181 | 6 | 0 | 2 | 0 | 0 |
| Wells city, Faribault County..... | 22 | 7 | 7 | 8 | 0 | 8 | 2,293 | 11 | 11 | 26 | 0 | 28 |
| Wells township, Rice County..... | 11 | 2 | 0 | 3 | 0 | 8 | 1,560 | 3 | 1 | 6 | 0 | 36 |
| Wendell city, Grant County..... | 0 | 0 | 0 | 0 | 0 | 0 | 167 | 0 | 0 | 0 | 0 | 0 |
| Wergeland township, Yellow Medicine County..... | 0 | 0 | 0 | 0 | 0 | 0 | 152 | 0 | 0 | 0 | 0 | 1 |
| West Albany township, Wabasha County.... | 4 | 0 | 1 | 3 | 0 | 0 | 393 | 0 | 1 | 5 | 0 | 3 |
| West Bank township, Swift County..... | 1 | 1 | 0 | 0 | 0 | 0 | 149 | 1 | 1 | 0 | 0 | 0 |
| Westbrook city, Cottonwood County..... | 2 | 0 | 0 | 2 | 0 | 0 | 724 | 0 | 3 | 9 | 0 | 5 |
| Westbrook township, Cottonwood County.... | 2 | 1 | 0 | 0 | 0 | 1 | 216 | 1 | 0 | 0 | 0 | 1 |
| West Concord city, Dodge County..... | 24 | 6 | 8 | 2 | 4 | 14 | 751 | 7 | 12 | 2 | 4 | 36 |
| West Cook UT, Cook County..... | 35 | 3 | 30 | 1 | 0 | 2 | 1,594 | 6 | 43 | 5 | 0 | 4 |
| Westerheim township, Lyon County..... | 0 | 0 | 0 | 0 | 0 | 0 | 227 | 1 | 0 | 0 | 0 | 7 |
| Western township, Otter Tail County..... | 2 | 1 | 0 | 1 | 0 | 0 | 126 | 1 | 0 | 3 | 0 | 1 |
| Westfield township, Dodge County..... | 1 | 1 | 0 | 0 | 0 | 0 | 446 | 2 | 0 | 0 | 0 | 4 |
| Westford township, Martin County..... | 6 | 0 | 6 | 0 | 0 | 0 | 294 | 0 | 7 | 0 | 0 | 0 |
| West Heron Lake township, Jackson County | 1 | 1 | 0 | 0 | 0 | 0 | 174 | 1 | 0 | 0 | 0 | 7 |
| West Lakeland township, Washington County..... | 58 | 24 | 17 | 26 | 5 | 16 | 3,816 | 62 | 32 | 174 | 6 | 33 |
| Westline township, Redwood County..... | 3 | 0 | 0 | 3 | 0 | 0 | 168 | 2 | 0 | 11 | 0 | 0 |
| West Newton township, Nicollet County..... | 0 | 0 | 0 | 0 | 0 | 0 | 422 | 0 | 0 | 0 | 0 | 1 |
| Westport city, Pope County..... | 0 | 0 | 0 | 0 | 0 | 0 | 46 | 2 | 0 | 0 | 0 | 9 |
| Westport township, Pope County..... | 1 | 0 | 0 | 0 | 0 | 1 | 267 | 1 | 0 | 8 | 0 | 3 |
| West Roy Lake CDP, Mahnom County..... | 4 | 0 | 4 | 0 | 0 | 0 | 12 | 0 | 66 | 0 | 0 | 0 |
| West St. Paul city, Dakota County..... | 761 | 313 | 218 | 93 | 21 | 343 | 16,008 | 1,477 | 385 | 517 | 32 | 2,033 |
| Westside township, Nobles County..... | 10 | 4 | 6 | 1 | 0 | 0 | 207 | 5 | 6 | 6 | 1 | 4 |
| West Union city, Todd County..... | 1 | 0 | 1 | 0 | 0 | 0 | 111 | 0 | 1 | 0 | 0 | 0 |
| West Union township, Todd County..... | 0 | 0 | 0 | 0 | 0 | 0 | 264 | 0 | 3 | 1 | 0 | 0 |
| West Valley township, Marshall County..... | 3 | 0 | 0 | 3 | 0 | 0 | 130 | 0 | 0 | 5 | 0 | 0 |
| Whalan city, Fillmore County..... | 0 | 0 | 0 | 0 | 0 | 0 | 63 | 0 | 0 | 0 | 0 | 0 |
| Wheatland township, Rice County..... | 12 | 0 | 2 | 8 | 5 | 1 | 1,202 | 6 | 4 | 27 | 10 | 2 |
| Wheaton city, Traverse County..... | 11 | 9 | 11 | 0 | 0 | 1 | 1,398 | 17 | 21 | 1 | 1 | 4 |
| Wheeler township, Lake of the Woods County..... | 3 | 0 | 2 | 0 | 0 | 1 | 275 | 0 | 6 | 0 | 0 | 3 |
| Wheeling township, Rice County..... | 2 | 1 | 0 | 1 | 0 | 0 | 537 | 1 | 0 | 3 | 1 | 11 |
| Whipholt CDP, Cass County..... | 0 | 0 | 0 | 0 | 0 | 0 | 97 | 0 | 2 | 0 | 0 | 0 |
| White township, St. Louis County..... | 39 | 11 | 18 | 9 | 2 | 2 | 3,196 | 17 | 35 | 18 | 2 | 3 |
| White Bear township, Ramsey County..... | 154 | 47 | 63 | 62 | 5 | 10 | 10,506 | 127 | 104 | 301 | 11 | 80 |
| White Bear Lake township, Pope County..... | 2 | 2 | 0 | 0 | 0 | 0 | 431 | 2 | 0 | 0 | 0 | 0 |
| White Bear Lake city..... | 532 | 274 | 194 | 199 | 26 | 67 | 21,965 | 863 | 291 | 1,041 | 31 | 293 |
| Ramsey County (part)..... | 531 | 274 | 194 | 198 | 26 | 67 | 21,576 | 851 | 291 | 1,038 | 31 | 293 |
| Washington County (part)..... | 1 | 0 | 0 | 1 | 0 | 0 | 389 | 12 | 0 | 3 | 0 | 0 |

Table 6.

Population for Selected Categories of Race: 2010—Con.

[For information on confidentiality protection, nonsampling error, and definitions, see Selected Appendixes at <www.census.gov/prod/cen2010/cph-1-a.pdf>]

| State County Place and County Subdivision | Race in combination with one or more other races | | | | | | Race alone or in combination with one or more other races | | | | | |
|---|--|---------------------------------|---|-------|--|--------------------|---|---------------------------------|---|-------|--|--------------------|
| | White | Black or African American | American Indian and Alaska Native | Asian | Native Hawaiian and Other Pacific Islander | Some Other Race | White | Black or African American | American Indian and Alaska Native | Asian | Native Hawaiian and Other Pacific Islander | Some Other Race |
| PLACE AND COUNTY SUBDIVISION—Con. | | | | | | | | | | | | |
| Whited township, Kanabec County..... | 6 | 1 | 4 | 1 | 1 | 1 | 905 | 4 | 14 | 5 | 1 | 4 |
| White Earth CDP, Becker County..... | 32 | 0 | 31 | 1 | 0 | 0 | 61 | 0 | 548 | 2 | 0 | 1 |
| White Earth township, Becker County..... | 63 | 1 | 62 | 1 | 0 | 0 | 254 | 1 | 634 | 2 | 0 | 1 |
| Whiteface Reservoir UT, St. Louis County.... | 4 | 1 | 3 | 1 | 0 | 0 | 471 | 1 | 4 | 2 | 0 | 0 |
| Whitefield township, Kandiyohi County..... | 0 | 0 | 0 | 0 | 0 | 0 | 510 | 2 | 6 | 0 | 0 | 7 |
| Whiteford township, Marshall County..... | 0 | 0 | 0 | 0 | 0 | 0 | 44 | 0 | 0 | 0 | 0 | 0 |
| White Oak township, Hubbard County..... | 0 | 0 | 0 | 0 | 0 | 0 | 469 | 0 | 5 | 1 | 0 | 0 |
| White Pine township, Aitkin County..... | 2 | 0 | 1 | 1 | 0 | 0 | 34 | 0 | 1 | 1 | 0 | 0 |
| Whitewater township, Winona County..... | 7 | 1 | 1 | 0 | 4 | 1 | 193 | 5 | 1 | 0 | 4 | 2 |
| Wilder city, Jackson County..... | 0 | 0 | 0 | 0 | 0 | 0 | 60 | 0 | 0 | 0 | 0 | 0 |
| Wild Rice township, Norman County..... | 9 | 3 | 6 | 0 | 0 | 0 | 240 | 3 | 13 | 0 | 0 | 9 |
| Wildwood township, Itasca County..... | 7 | 0 | 7 | 0 | 0 | 0 | 189 | 4 | 7 | 0 | 0 | 0 |
| Wilkinson township, Cass County..... | 17 | 0 | 18 | 0 | 0 | 5 | 209 | 0 | 207 | 0 | 0 | 5 |
| Willernie city, Washington County..... | 30 | 19 | 8 | 3 | 4 | 0 | 487 | 24 | 14 | 5 | 4 | 6 |
| Williams township, Aitkin County..... | 6 | 2 | 2 | 2 | 1 | 0 | 142 | 4 | 2 | 2 | 1 | 0 |
| Williams city, Lake of the Woods County..... | 0 | 0 | 0 | 0 | 0 | 0 | 182 | 2 | 1 | 5 | 0 | 1 |
| Willmar city, Kandiyohi County..... | 334 | 109 | 109 | 69 | 7 | 106 | 17,371 | 1,042 | 202 | 180 | 22 | 1,172 |
| Willmar township, Kandiyohi County..... | 5 | 2 | 2 | 0 | 1 | 0 | 503 | 7 | 4 | 3 | 1 | 0 |
| Willow Lake township, Redwood County..... | 1 | 0 | 2 | 0 | 1 | 0 | 218 | 0 | 2 | 3 | 1 | 0 |
| Willow River city, Pine County..... | 10 | 3 | 8 | 0 | 0 | 0 | 407 | 4 | 14 | 0 | 0 | 1 |
| Willow Valley township, St. Louis County..... | 7 | 0 | 7 | 0 | 0 | 0 | 112 | 0 | 17 | 1 | 0 | 3 |
| Wilma township, Pine County..... | 1 | 0 | 1 | 0 | 0 | 0 | 60 | 2 | 4 | 0 | 0 | 0 |
| Wilmington township, Houston County..... | 2 | 2 | 0 | 0 | 0 | 0 | 429 | 6 | 1 | 0 | 0 | 0 |
| Wilmont city, Nobles County..... | 3 | 0 | 1 | 1 | 0 | 1 | 328 | 7 | 2 | 3 | 0 | 2 |
| Wilmont township, Nobles County..... | 0 | 0 | 0 | 0 | 0 | 0 | 184 | 0 | 0 | 0 | 0 | 0 |
| Wilson township, Cass County..... | 9 | 2 | 4 | 3 | 0 | 0 | 629 | 4 | 13 | 6 | 0 | 2 |
| Wilson township, Winona County..... | 10 | 1 | 6 | 4 | 0 | 2 | 1,163 | 3 | 9 | 9 | 0 | 5 |
| Wilton city, Beltrami County..... | 11 | 0 | 9 | 2 | 0 | 0 | 198 | 0 | 12 | 5 | 0 | 0 |
| Wilton township, Waseca County..... | 2 | 2 | 0 | 0 | 0 | 0 | 365 | 2 | 0 | 0 | 0 | 0 |
| Winchester township, Norman County..... | 2 | 0 | 0 | 2 | 0 | 0 | 52 | 0 | 0 | 3 | 0 | 3 |
| Windemere township, Pine County..... | 21 | 2 | 18 | 3 | 0 | 2 | 1,677 | 3 | 41 | 9 | 1 | 4 |
| Windom city, Cottonwood County..... | 52 | 11 | 20 | 19 | 3 | 5 | 4,329 | 75 | 32 | 74 | 18 | 175 |
| Windom township, Mower County..... | 7 | 0 | 1 | 0 | 0 | 6 | 576 | 0 | 1 | 1 | 0 | 35 |
| Windsor township, Traverse County..... | 0 | 0 | 0 | 0 | 0 | 0 | 66 | 0 | 0 | 0 | 0 | 0 |
| Winfield township, Renville County..... | 0 | 0 | 0 | 0 | 0 | 0 | 222 | 0 | 0 | 2 | 0 | 0 |
| Winger city, Polk County..... | 2 | 0 | 1 | 1 | 0 | 0 | 214 | 0 | 6 | 2 | 0 | 0 |
| Winger township, Polk County..... | 6 | 2 | 6 | 0 | 0 | 0 | 190 | 6 | 11 | 0 | 0 | 6 |
| Wing River township, Wadena County..... | 15 | 1 | 12 | 5 | 1 | 0 | 461 | 1 | 16 | 8 | 1 | 0 |
| Winnepago city, Faribault County..... | 15 | 4 | 7 | 1 | 0 | 3 | 1,387 | 6 | 16 | 3 | 0 | 40 |
| Winnepago township, Houston County..... | 2 | 2 | 0 | 0 | 0 | 0 | 240 | 2 | 0 | 0 | 0 | 0 |
| Winnepago City township, Faribault County..... | 1 | 0 | 0 | 0 | 0 | 1 | 196 | 0 | 0 | 0 | 0 | 6 |
| Winona city, Winona County..... | 354 | 157 | 92 | 89 | 16 | 46 | 26,018 | 685 | 165 | 897 | 18 | 193 |
| Winsor township, Clearwater County..... | 0 | 0 | 0 | 0 | 0 | 0 | 86 | 1 | 1 | 2 | 0 | 0 |
| Winsted city, McLeod County..... | 14 | 4 | 6 | 2 | 0 | 3 | 2,310 | 15 | 14 | 4 | 3 | 24 |
| Winsted township, McLeod County..... | 6 | 3 | 3 | 0 | 0 | 0 | 964 | 4 | 5 | 0 | 0 | 1 |
| Winthrop city, Sibley County..... | 15 | 6 | 7 | 0 | 0 | 2 | 1,321 | 13 | 17 | 7 | 0 | 56 |
| Winton city, St. Louis County..... | 2 | 0 | 2 | 0 | 0 | 0 | 172 | 0 | 2 | 0 | 0 | 0 |
| Wirt township, Itasca County..... | 2 | 0 | 2 | 0 | 0 | 0 | 103 | 0 | 5 | 0 | 0 | 0 |
| Wisconsin township, Jackson County..... | 0 | 0 | 0 | 0 | 0 | 0 | 233 | 0 | 0 | 0 | 0 | 0 |
| Wisoo township, Winona County..... | 1 | 0 | 0 | 1 | 0 | 0 | 353 | 0 | 2 | 7 | 0 | 0 |
| Wolf Lake city, Becker County..... | 2 | 0 | 2 | 0 | 0 | 0 | 57 | 0 | 2 | 0 | 0 | 0 |
| Wolf Lake township, Becker County..... | 1 | 0 | 1 | 0 | 0 | 0 | 239 | 1 | 3 | 0 | 0 | 0 |
| Wolford township, Crow Wing County..... | 0 | 0 | 0 | 0 | 0 | 0 | 369 | 2 | 4 | 2 | 2 | 0 |
| Wolverton city, Wilkin County..... | 6 | 0 | 6 | 0 | 0 | 0 | 142 | 0 | 6 | 0 | 0 | 0 |
| Wolverton township, Wilkin County..... | 0 | 0 | 0 | 0 | 0 | 0 | 128 | 0 | 0 | 0 | 0 | 0 |
| Woodbury city, Washington County..... | 1,414 | 661 | 300 | 641 | 55 | 191 | 51,876 | 4,148 | 471 | 6,301 | 70 | 783 |
| Wood Lake city, Yellow Medicine County..... | 6 | 2 | 3 | 0 | 0 | 1 | 412 | 2 | 23 | 0 | 0 | 8 |
| Wood Lake township, Yellow Medicine County..... | 3 | 0 | 0 | 3 | 0 | 0 | 228 | 0 | 2 | 4 | 0 | 0 |
| Woodland city, Hennepin County..... | 4 | 1 | 1 | 2 | 0 | 0 | 433 | 2 | 1 | 4 | 0 | 1 |
| Woodland township, Wright County..... | 9 | 5 | 0 | 4 | 0 | 0 | 1,054 | 11 | 2 | 11 | 0 | 13 |
| Woodrow township, Beltrami County..... | 0 | 0 | 0 | 0 | 0 | 0 | 72 | 0 | 1 | 0 | 0 | 0 |
| Woodrow township, Cass County..... | 5 | 0 | 5 | 0 | 0 | 0 | 608 | 0 | 6 | 2 | 0 | 0 |
| Woods township, Chippewa County..... | 0 | 0 | 0 | 0 | 0 | 0 | 216 | 1 | 0 | 0 | 5 | 5 |
| Woodside township, Otter Tail County..... | 4 | 0 | 1 | 0 | 0 | 3 | 273 | 0 | 2 | 0 | 0 | 6 |
| Woodside township, Polk County..... | 7 | 5 | 2 | 0 | 0 | 0 | 496 | 5 | 11 | 0 | 0 | 0 |
| Woodstock city, Pipestone County..... | 0 | 0 | 0 | 0 | 0 | 0 | 122 | 0 | 1 | 1 | 0 | 0 |
| Woodville township, Waseca County..... | 3 | 2 | 0 | 1 | 0 | 0 | 1,313 | 4 | 4 | 6 | 1 | 7 |
| Workman township, Aitkin County..... | 2 | 2 | 0 | 0 | 0 | 0 | 201 | 2 | 6 | 0 | 0 | 0 |
| Worthington city, Nobles County..... | 250 | 72 | 58 | 107 | 9 | 133 | 8,186 | 770 | 149 | 1,211 | 18 | 2,753 |
| Worthington township, Nobles County..... | 0 | 0 | 0 | 0 | 0 | 0 | 309 | 1 | 0 | 7 | 0 | 11 |

Table 6.

Population for Selected Categories of Race: 2010—Con.

[For information on confidentiality protection, nonsampling error, and definitions, see Selected Appendixes at <www.census.gov/prod/cen2010/cph-1-a.pdf>]

| State County Place and County Subdivision | Race in combination with one or more other races | | | | | | Race alone or in combination with one or more other races | | | | | |
|---|--|---------------------------------|---|-------|--|--------------------|---|---------------------------------|---|-------|--|--------------------|
| | White | Black or African American | American Indian and Alaska Native | Asian | Native Hawaiian and Other Pacific Islander | Some Other Race | White | Black or African American | American Indian and Alaska Native | Asian | Native Hawaiian and Other Pacific Islander | Some Other Race |
| PLACE AND COUNTY SUBDIVISION—Con. | | | | | | | | | | | | |
| Wrenshall city, Carlton County..... | 9 | 4 | 6 | 0 | 0 | 0 | 392 | 4 | 13 | 0 | 0 | 0 |
| Wrenshall township, Carlton County..... | 5 | 0 | 5 | 0 | 0 | 0 | 373 | 2 | 12 | 0 | 0 | 0 |
| Wright city, Carlton County..... | 1 | 0 | 1 | 0 | 0 | 0 | 125 | 0 | 2 | 1 | 0 | 0 |
| Wright township, Marshall County..... | 0 | 0 | 0 | 0 | 0 | 0 | 116 | 0 | 0 | 0 | 0 | 0 |
| Wuori township, St. Louis County..... | 7 | 2 | 5 | 0 | 0 | 0 | 559 | 3 | 10 | 7 | 0 | 0 |
| Wyandotte township, Pennington County..... | 3 | 0 | 2 | 0 | 0 | 1 | 116 | 2 | 14 | 0 | 0 | 1 |
| Wyanett township, Isanti County..... | 32 | 1 | 12 | 22 | 0 | 3 | 1,702 | 6 | 22 | 29 | 0 | 5 |
| Wykeham township, Todd County..... | 10 | 2 | 3 | 0 | 0 | 5 | 401 | 2 | 4 | 5 | 0 | 7 |
| Wykoff city, Fillmore County..... | 2 | 1 | 1 | 0 | 0 | 0 | 441 | 2 | 2 | 1 | 0 | 0 |
| Wylie township, Red Lake County..... | 0 | 0 | 0 | 0 | 0 | 0 | 65 | 0 | 0 | 0 | 0 | 0 |
| Wyoming city, Chisago County..... | 101 | 34 | 43 | 27 | 6 | 9 | 7,627 | 62 | 72 | 99 | 6 | 39 |
| Yellow Bank township, Lac qui Parle County..... | 2 | 1 | 1 | 0 | 0 | 0 | 159 | 1 | 1 | 0 | 0 | 0 |
| York township, Fillmore County..... | 2 | 1 | 0 | 1 | 0 | 0 | 368 | 1 | 0 | 1 | 0 | 0 |
| Young America township, Carver County..... | 4 | 3 | 0 | 1 | 0 | 0 | 708 | 4 | 0 | 6 | 0 | 1 |
| Yucatan township, Houston County..... | 6 | 2 | 4 | 0 | 0 | 0 | 321 | 2 | 6 | 0 | 0 | 0 |
| Zemple city, Itasca County..... | 1 | 0 | 1 | 0 | 0 | 0 | 88 | 0 | 6 | 0 | 0 | 0 |
| Zimmerman city, Sherburne County..... | 89 | 36 | 35 | 24 | 2 | 2 | 5,078 | 87 | 69 | 70 | 2 | 20 |
| Zion township, Stearns County..... | 1 | 0 | 0 | 0 | 0 | 1 | 335 | 0 | 0 | 0 | 0 | 1 |
| Zippel township, Lake of the Woods County..... | 1 | 0 | 0 | 1 | 0 | 0 | 117 | 0 | 0 | 2 | 0 | 0 |
| Zumbro township, Wabasha County..... | 1 | 1 | 0 | 0 | 0 | 0 | 713 | 5 | 0 | 4 | 0 | 1 |
| Zumbro Falls city, Wabasha County..... | 11 | 10 | 0 | 5 | 0 | 0 | 205 | 12 | 0 | 5 | 0 | 0 |
| Zumbrota city, Goodhue County..... | 55 | 29 | 18 | 9 | 3 | 3 | 3,172 | 51 | 33 | 33 | 3 | 21 |
| Zumbrota township, Goodhue County..... | 2 | 0 | 0 | 2 | 0 | 0 | 569 | 2 | 9 | 4 | 0 | 4 |

Table 7.
Households and Families: 2010

[For information on confidentiality protection, nonsampling error, and definitions, see Selected Appendixes at <www.census.gov/prod/cen2010/cph-1-a.pdf>]

| State County County Subdivision Place | Total households | Family households | | | | | | Nonfamily households | | | Average size | |
|--|---------------------|-------------------|--|---------------------|--|---|--|----------------------|--------------------------|----------------------|-----------------|----------|
| | | Total | | Husband-wife family | | Female householder, no husband present | | Total | Householder living alone | | House- holds | Families |
| | | Number | Percent with own children under 18 years | Number | Percent with own children under 18 years | Number | Percent with own children under 18 years | | Total | 65 years and over | | |
| | | | | | | | | | | | | |
| Minnesota..... | 2,087,227 | 1,349,015 | 45.6 | 1,060,509 | 41.8 | 198,799 | 62.2 | 738,212 | 584,008 | 201,459 | 2.48 | 3.05 |
| Aitkin County..... | 7,299 | 4,707 | 28.4 | 3,910 | 22.7 | 481 | 56.3 | 2,592 | 2,260 | 1,106 | 2.18 | 2.68 |
| Aitkin city..... | 936 | 483 | 47.4 | 316 | 34.2 | 126 | 73.0 | 453 | 407 | 235 | 2.08 | 2.88 |
| Aitkin township..... | 353 | 239 | 36.4 | 197 | 28.9 | 29 | 72.4 | 114 | 94 | 48 | 2.37 | 2.83 |
| Ball Bluff township..... | 129 | 93 | 20.4 | 80 | 15.0 | 5 | 80.0 | 36 | 31 | 10 | 2.16 | 2.49 |
| Balsam township..... | 21 | 13 | 30.8 | 13 | 30.8 | 0 | (X) | 8 | 7 | 7 | 2.00 | 2.54 |
| Beaver township..... | 30 | 14 | 0.0 | 10 | 0.0 | 2 | 0.0 | 16 | 14 | 4 | 1.77 | 2.36 |
| Clark township..... | 69 | 48 | 29.2 | 41 | 26.8 | 4 | 75.0 | 21 | 20 | 10 | 2.45 | 2.85 |
| Cornish township..... | 14 | 11 | 18.2 | 10 | 20.0 | 0 | (X) | 3 | 3 | 0 | 2.00 | 2.27 |
| Davidson UT..... | 22 | 10 | 10.0 | 10 | 10.0 | 0 | (X) | 12 | 8 | 6 | 1.91 | 2.40 |
| Farm Island township..... | 490 | 362 | 24.3 | 328 | 20.1 | 13 | 61.5 | 128 | 113 | 52 | 2.24 | 2.59 |
| Fleming township..... | 155 | 105 | 19.0 | 90 | 16.7 | 7 | 28.6 | 50 | 40 | 18 | 2.01 | 2.37 |
| Glen township..... | 222 | 141 | 15.6 | 134 | 14.9 | 2 | 0.0 | 81 | 70 | 38 | 2.03 | 2.48 |
| Haugen township..... | 89 | 58 | 12.1 | 51 | 9.8 | 4 | 25.0 | 31 | 24 | 13 | 2.00 | 2.34 |
| Hazeltown township..... | 397 | 261 | 21.1 | 223 | 17.9 | 23 | 30.4 | 136 | 118 | 67 | 2.13 | 2.56 |
| Hill City city..... | 271 | 159 | 47.2 | 102 | 37.3 | 42 | 66.7 | 112 | 100 | 47 | 2.30 | 2.98 |
| Hill Lake township..... | 171 | 127 | 37.0 | 106 | 34.0 | 9 | 55.6 | 44 | 36 | 17 | 2.51 | 2.89 |
| Idun township..... | 98 | 73 | 31.5 | 64 | 29.7 | 7 | 42.9 | 25 | 22 | 6 | 2.64 | 3.04 |
| Jevne township..... | 126 | 95 | 28.4 | 84 | 28.6 | 8 | 37.5 | 31 | 25 | 10 | 2.52 | 2.88 |
| Jewett UT..... | 18 | 12 | 33.3 | 9 | 22.2 | 1 | 0.0 | 6 | 5 | 2 | 2.61 | 3.08 |
| Kimberly township..... | 89 | 61 | 19.7 | 56 | 17.9 | 3 | 33.3 | 28 | 23 | 13 | 2.19 | 2.66 |
| Lakeside township..... | 235 | 140 | 19.3 | 127 | 18.9 | 8 | 37.5 | 95 | 81 | 31 | 1.97 | 2.50 |
| Lee township..... | 22 | 16 | 37.5 | 14 | 28.6 | 0 | (X) | 6 | 6 | 1 | 2.27 | 2.69 |
| Libby township..... | 26 | 14 | 7.1 | 13 | 7.7 | 1 | 0.0 | 12 | 10 | 4 | 1.73 | 2.21 |
| Logan township..... | 84 | 48 | 33.3 | 34 | 23.5 | 7 | 57.1 | 36 | 32 | 16 | 2.19 | 2.83 |
| McGrath city..... | 32 | 19 | 15.8 | 15 | 13.3 | 2 | 50.0 | 13 | 11 | 4 | 2.16 | 2.79 |
| McGregor city..... | 180 | 99 | 43.4 | 62 | 38.7 | 25 | 52.0 | 81 | 75 | 38 | 2.17 | 2.91 |
| McGregor township..... | 47 | 27 | 33.3 | 20 | 25.0 | 1 | 0.0 | 20 | 18 | 10 | 2.23 | 2.59 |
| Macville township..... | 86 | 53 | 45.3 | 44 | 43.2 | 5 | 60.0 | 33 | 28 | 11 | 2.40 | 3.06 |
| Malmö township..... | 164 | 109 | 21.1 | 95 | 14.7 | 9 | 55.6 | 55 | 49 | 27 | 2.05 | 2.48 |
| Millward township..... | 36 | 19 | 36.8 | 15 | 40.0 | 3 | 33.3 | 17 | 16 | 5 | 2.00 | 2.84 |
| Morrison township..... | 77 | 56 | 37.5 | 43 | 34.9 | 6 | 50.0 | 21 | 15 | 7 | 2.60 | 2.86 |
| Nordland township..... | 441 | 320 | 23.8 | 296 | 19.6 | 10 | 50.0 | 121 | 102 | 51 | 2.20 | 2.54 |
| Northeast Aitkin UT..... | 5 | 4 | 0.0 | 4 | 0.0 | 0 | (X) | 1 | 1 | 1 | 2.20 | 2.50 |
| Northwest Aitkin UT..... | 148 | 100 | 28.0 | 92 | 26.1 | 5 | 80.0 | 48 | 40 | 17 | 2.31 | 2.81 |
| Palisade city..... | 74 | 51 | 29.4 | 38 | 18.4 | 9 | 55.6 | 23 | 20 | 8 | 2.26 | 2.65 |
| Pliny township..... | 53 | 31 | 41.9 | 25 | 28.0 | 3 | 100.0 | 22 | 22 | 7 | 2.06 | 2.71 |
| Rice River township..... | 65 | 40 | 32.5 | 31 | 32.3 | 6 | 16.7 | 25 | 23 | 10 | 2.09 | 2.70 |
| Salo township..... | 49 | 23 | 21.7 | 20 | 20.0 | 1 | 0.0 | 26 | 22 | 9 | 2.08 | 3.04 |
| Seavey township..... | 32 | 17 | 23.5 | 14 | 21.4 | 0 | (X) | 15 | 15 | 6 | 1.91 | 2.65 |
| Shamrock township..... | 646 | 412 | 18.0 | 356 | 13.8 | 33 | 39.4 | 234 | 212 | 110 | 1.97 | 2.40 |
| Spalding township..... | 120 | 79 | 54.4 | 42 | 38.1 | 22 | 81.8 | 41 | 35 | 10 | 2.74 | 3.39 |
| Spencer township..... | 215 | 162 | 27.2 | 146 | 24.7 | 11 | 45.5 | 53 | 43 | 18 | 2.37 | 2.65 |
| Tamarack city..... | 40 | 23 | 39.1 | 18 | 27.8 | 1 | 0.0 | 17 | 15 | 6 | 2.35 | 2.83 |
| Turner township..... | 95 | 63 | 19.0 | 56 | 17.9 | 5 | 40.0 | 32 | 27 | 13 | 2.19 | 2.70 |
| Verdon township..... | 22 | 16 | 12.5 | 15 | 13.3 | 1 | 0.0 | 6 | 5 | 2 | 2.05 | 2.31 |
| Wagner township..... | 152 | 105 | 18.1 | 87 | 18.4 | 9 | 11.1 | 47 | 41 | 19 | 2.18 | 2.56 |
| Waukenabo township..... | 138 | 91 | 27.5 | 85 | 28.2 | 1 | 0.0 | 47 | 43 | 21 | 2.29 | 2.89 |
| Wealthwood township..... | 135 | 90 | 13.3 | 79 | 10.1 | 7 | 14.3 | 45 | 38 | 18 | 1.99 | 2.37 |
| White Pine township..... | 17 | 11 | 18.2 | 11 | 18.2 | 0 | (X) | 6 | 5 | 4 | 2.00 | 2.45 |
| Williams township..... | 68 | 43 | 14.0 | 38 | 10.5 | 1 | 100.0 | 25 | 22 | 7 | 2.12 | 2.60 |
| Workman township..... | 95 | 61 | 29.5 | 51 | 23.5 | 4 | 25.0 | 34 | 28 | 12 | 2.18 | 2.64 |
| Anoka County..... | 121,227 | 87,823 | 47.2 | 68,980 | 44.6 | 12,865 | 58.8 | 33,404 | 25,795 | 8,049 | 2.70 | 3.15 |
| Andover city..... | 9,811 | 8,357 | 52.9 | 7,281 | 51.5 | 698 | 65.0 | 1,454 | 1,043 | 341 | 3.11 | 3.35 |
| Anoka city..... | 7,060 | 4,202 | 44.7 | 2,863 | 38.2 | 969 | 61.1 | 2,858 | 2,276 | 830 | 2.34 | 2.95 |
| Bethel city..... | 174 | 118 | 44.9 | 89 | 40.4 | 17 | 64.7 | 56 | 39 | 7 | 2.68 | 3.11 |
| Blaine city (part)..... | 21,077 | 15,423 | 48.4 | 12,174 | 46.6 | 2,277 | 57.1 | 5,654 | 4,356 | 1,204 | 2.71 | 3.14 |
| Centerville city..... | 1,315 | 1,025 | 57.6 | 891 | 57.0 | 78 | 62.8 | 290 | 232 | 73 | 2.88 | 3.28 |
| Circle Pines city..... | 2,006 | 1,349 | 40.1 | 1,066 | 36.7 | 181 | 51.4 | 657 | 529 | 173 | 2.45 | 2.96 |
| Columbia Heights city..... | 7,926 | 4,558 | 42.5 | 3,051 | 38.5 | 1,033 | 53.2 | 3,368 | 2,734 | 1,063 | 2.44 | 3.15 |
| Columbus city..... | 1,416 | 1,119 | 35.8 | 978 | 35.2 | 73 | 41.1 | 297 | 219 | 84 | 2.76 | 3.08 |
| Coon Rapids city..... | 23,532 | 16,323 | 45.0 | 12,091 | 40.6 | 3,070 | 58.8 | 7,209 | 5,607 | 1,828 | 2.60 | 3.08 |
| East Bethel city..... | 4,060 | 3,221 | 46.5 | 2,716 | 44.7 | 268 | 56.3 | 839 | 586 | 145 | 2.86 | 3.15 |
| Fridley city..... | 11,110 | 7,057 | 43.0 | 4,817 | 36.1 | 1,567 | 60.5 | 4,053 | 3,196 | 946 | 2.44 | 2.99 |
| Ham Lake city..... | 5,171 | 4,228 | 46.1 | 3,689 | 45.2 | 321 | 54.8 | 943 | 696 | 228 | 2.95 | 3.25 |
| Hilltop city..... | 380 | 151 | 53.6 | 68 | 44.1 | 54 | 68.5 | 229 | 180 | 43 | 1.96 | 2.82 |
| Lexington city..... | 787 | 519 | 47.2 | 343 | 42.3 | 119 | 58.8 | 268 | 202 | 34 | 2.60 | 3.13 |
| Lino Lakes city..... | 6,174 | 5,183 | 54.5 | 4,521 | 53.7 | 443 | 65.2 | 991 | 740 | 154 | 3.05 | 3.33 |
| Linwood township..... | 1,884 | 1,477 | 40.8 | 1,265 | 39.0 | 127 | 54.3 | 407 | 303 | 73 | 2.71 | 3.01 |
| Martin Lake CDP..... | 375 | 267 | 39.0 | 213 | 37.1 | 29 | 51.7 | 108 | 86 | 11 | 2.49 | 2.91 |
| Nowthen city..... | 1,450 | 1,227 | 45.7 | 1,082 | 45.5 | 77 | 45.5 | 223 | 165 | 43 | 3.04 | 3.27 |
| Oak Grove city..... | 2,744 | 2,237 | 45.5 | 1,991 | 44.2 | 128 | 57.0 | 507 | 359 | 99 | 2.92 | 3.21 |
| Ramsey city..... | 8,033 | 6,484 | 50.9 | 5,429 | 49.0 | 684 | 62.0 | 1,549 | 1,104 | 245 | 2.95 | 3.24 |
| St. Francis city (part)..... | 2,520 | 1,913 | 57.0 | 1,402 | 51.7 | 348 | 75.6 | 607 | 448 | 99 | 2.86 | 3.22 |
| Spring Lake Park city (part)..... | 2,597 | 1,652 | 36.3 | 1,173 | 33.8 | 333 | 42.9 | 945 | 781 | 337 | 2.39 | 2.95 |
| Becker County..... | 13,224 | 8,945 | 40.1 | 7,098 | 34.5 | 1,181 | 66.0 | 4,279 | 3,609 | 1,544 | 2.42 | 2.93 |
| Atlanta township..... | 42 | 30 | 50.0 | 27 | 51.9 | 2 | 50.0 | 12 | 9 | 5 | 2.83 | 3.23 |
| Audubon city..... | 194 | 132 | 59.1 | 100 | 50.0 | 19 | 89.5 | 62 | 46 | 16 | 2.68 | 3.20 |

Table 7.

Households and Families: 2010—Con.

[For information on confidentiality protection, nonsampling error, and definitions, see Selected Appendixes at <www.census.gov/prod/cen2010/cph-1-a.pdf>]

| State County County Subdivision Place | Total households | Family households | | | | | | Nonfamily households | | | Average size | |
|--|---------------------|-------------------|--|---------------------|--|---|--|----------------------|--------------------------|----------------------|-----------------|----------|
| | | Total | | Husband-wife family | | Female householder, no husband present | | Total | Householder living alone | | House- holds | Families |
| | | Number | Percent with own children under 18 years | Number | Percent with own children under 18 years | Number | Percent with own children under 18 years | | Total | 65 years and over | | |
| | | | | | | | | | | | | |
| Becker County—Con. | | | | | | | | | | | | |
| Audubon township..... | 216 | 167 | 34.1 | 153 | 32.7 | 10 | 50.0 | 49 | 34 | 13 | 2.54 | 2.85 |
| Burlington township..... | 567 | 445 | 41.3 | 379 | 39.3 | 38 | 52.6 | 122 | 98 | 26 | 2.72 | 3.05 |
| Callaway city..... | 79 | 60 | 48.3 | 39 | 41.0 | 16 | 62.5 | 19 | 16 | 5 | 2.96 | 3.28 |
| Callaway township..... | 102 | 75 | 42.7 | 56 | 35.7 | 9 | 55.6 | 27 | 18 | 11 | 2.81 | 3.05 |
| Carsonville township..... | 89 | 64 | 32.8 | 49 | 32.7 | 9 | 22.2 | 25 | 23 | 11 | 2.47 | 2.86 |
| Cormorant township..... | 473 | 349 | 21.5 | 320 | 19.1 | 15 | 46.7 | 124 | 99 | 38 | 2.20 | 2.50 |
| Cuba township..... | 102 | 74 | 41.9 | 69 | 42.0 | 2 | 50.0 | 28 | 23 | 11 | 2.72 | 3.26 |
| Detroit township..... | 827 | 611 | 36.7 | 534 | 34.5 | 47 | 51.1 | 216 | 178 | 69 | 2.45 | 2.85 |
| Detroit Lakes city..... | 3,864 | 2,093 | 45.0 | 1,489 | 35.6 | 441 | 73.2 | 1,771 | 1,518 | 738 | 2.13 | 2.84 |
| Eagle View township..... | 55 | 37 | 32.4 | 28 | 14.3 | 6 | 83.3 | 18 | 14 | 3 | 2.38 | 2.81 |
| Elbow Lake CDP (part)..... | 31 | 18 | 50.0 | 9 | 11.1 | 6 | 83.3 | 13 | 11 | 3 | 2.55 | 3.28 |
| Erie township..... | 645 | 495 | 37.4 | 425 | 32.2 | 36 | 75.0 | 150 | 116 | 35 | 2.55 | 2.87 |
| Evergreen township..... | 117 | 98 | 41.8 | 83 | 44.6 | 2 | 50.0 | 19 | 17 | 5 | 2.91 | 3.22 |
| Forest township..... | 37 | 28 | 14.3 | 26 | 7.7 | 1 | 100.0 | 9 | 8 | 2 | 2.08 | 2.36 |
| Frazee city..... | 540 | 325 | 50.2 | 222 | 41.4 | 72 | 73.6 | 215 | 184 | 88 | 2.39 | 3.00 |
| Green Valley township..... | 134 | 95 | 41.1 | 87 | 39.1 | 5 | 60.0 | 39 | 33 | 15 | 2.81 | 3.42 |
| Hamden township..... | 81 | 59 | 37.3 | 52 | 30.8 | 5 | 80.0 | 22 | 21 | 5 | 2.54 | 3.00 |
| Height of Land township..... | 278 | 200 | 33.0 | 174 | 29.9 | 11 | 72.7 | 78 | 67 | 28 | 2.42 | 2.86 |
| Holmesville township..... | 209 | 156 | 32.1 | 140 | 30.0 | 6 | 83.3 | 53 | 39 | 12 | 2.42 | 2.74 |
| Lake Eunice township..... | 651 | 464 | 34.7 | 417 | 32.1 | 23 | 60.9 | 187 | 159 | 55 | 2.35 | 2.79 |
| Lake Park city..... | 316 | 216 | 54.2 | 149 | 47.0 | 44 | 75.0 | 100 | 83 | 39 | 2.48 | 2.94 |
| Lake Park township..... | 171 | 128 | 39.8 | 112 | 41.1 | 9 | 22.2 | 43 | 37 | 17 | 2.57 | 3.03 |
| Lake View township..... | 688 | 510 | 33.3 | 443 | 30.5 | 44 | 56.8 | 178 | 146 | 58 | 2.44 | 2.81 |
| Maple Grove township..... | 175 | 115 | 47.0 | 72 | 34.7 | 24 | 58.3 | 60 | 49 | 18 | 2.60 | 3.08 |
| Ogema city..... | 73 | 49 | 55.1 | 23 | 21.7 | 20 | 95.0 | 24 | 21 | 7 | 2.52 | 3.04 |
| Osage township..... | 367 | 266 | 36.8 | 222 | 31.5 | 22 | 68.2 | 101 | 88 | 35 | 2.44 | 2.87 |
| Osage CDP..... | 139 | 98 | 32.7 | 83 | 27.7 | 5 | 60.0 | 41 | 33 | 15 | 2.32 | 2.74 |
| Pine Point township..... | 123 | 101 | 47.5 | 32 | 34.4 | 51 | 54.9 | 22 | 20 | 3 | 3.25 | 3.52 |
| Pine Point CDP..... | 93 | 85 | 52.9 | 17 | 47.1 | 51 | 54.9 | 8 | 7 | 1 | 3.63 | 3.64 |
| Riceville township..... | 31 | 23 | 43.5 | 20 | 40.0 | 1 | 0.0 | 8 | 7 | 2 | 2.65 | 3.09 |
| Richwood township..... | 241 | 194 | 35.6 | 162 | 34.0 | 17 | 52.9 | 47 | 39 | 11 | 2.73 | 2.99 |
| Round Lake township..... | 70 | 55 | 34.5 | 37 | 32.4 | 13 | 53.8 | 15 | 14 | 5 | 2.61 | 2.98 |
| Elbow Lake CDP (part)..... | 7 | 5 | 40.0 | 4 | 25.0 | 1 | 100.0 | 2 | 2 | 0 | 2.29 | 2.60 |
| Runeberg township..... | 163 | 122 | 46.7 | 103 | 49.5 | 9 | 55.6 | 41 | 34 | 14 | 2.98 | 3.50 |
| Savannah township..... | 68 | 55 | 21.8 | 53 | 20.8 | 1 | 100.0 | 13 | 10 | 3 | 2.40 | 2.62 |
| Shell Lake township..... | 132 | 92 | 34.8 | 75 | 30.7 | 6 | 66.7 | 40 | 38 | 17 | 2.22 | 2.68 |
| Silver Leaf township..... | 187 | 153 | 41.2 | 135 | 39.3 | 10 | 40.0 | 34 | 31 | 12 | 2.86 | 3.19 |
| Spring Creek township..... | 38 | 31 | 41.9 | 23 | 39.1 | 6 | 50.0 | 7 | 7 | 2 | 3.00 | 3.35 |
| Spruce Grove township..... | 133 | 106 | 42.5 | 93 | 40.9 | 3 | 66.7 | 27 | 27 | 13 | 3.05 | 3.53 |
| Sugar Bush township..... | 194 | 159 | 33.3 | 120 | 22.5 | 27 | 70.4 | 35 | 30 | 10 | 2.60 | 2.81 |
| Toad Lake township..... | 204 | 145 | 41.4 | 126 | 38.9 | 10 | 80.0 | 59 | 48 | 20 | 2.64 | 3.14 |
| Two Inlets township..... | 94 | 72 | 33.3 | 64 | 28.1 | 2 | 100.0 | 22 | 18 | 7 | 2.27 | 2.57 |
| Walworth township..... | 35 | 23 | 39.1 | 18 | 33.3 | 2 | 0.0 | 12 | 10 | 6 | 2.49 | 2.96 |
| White Earth township..... | 315 | 199 | 47.7 | 87 | 35.6 | 75 | 54.7 | 116 | 105 | 45 | 2.63 | 3.31 |
| White Earth CDP..... | 222 | 126 | 52.4 | 30 | 40.0 | 65 | 52.3 | 96 | 90 | 38 | 2.61 | 3.50 |
| Wolf Lake city..... | 22 | 13 | 53.8 | 7 | 57.1 | 5 | 60.0 | 9 | 6 | 3 | 2.59 | 3.46 |
| Wolf Lake township..... | 82 | 61 | 42.6 | 53 | 47.2 | 5 | 0.0 | 21 | 21 | 6 | 2.95 | 3.57 |
| Beltrami County..... | 16,846 | 10,751 | 43.7 | 7,470 | 36.3 | 2,283 | 62.8 | 6,095 | 4,697 | 1,758 | 2.51 | 3.04 |
| Alaska township..... | 92 | 68 | 30.9 | 59 | 30.5 | 5 | 20.0 | 24 | 23 | 9 | 2.36 | 2.81 |
| Battle township..... | 20 | 13 | 30.8 | 8 | 25.0 | 2 | 50.0 | 7 | 5 | 2 | 2.30 | 2.77 |
| Bemidji city..... | 5,339 | 2,557 | 47.8 | 1,532 | 35.0 | 769 | 69.8 | 2,782 | 2,063 | 892 | 2.18 | 2.83 |
| Bemidji township..... | 1,151 | 835 | 44.0 | 645 | 39.8 | 127 | 60.6 | 316 | 223 | 67 | 2.65 | 3.01 |
| Benville township..... | 35 | 24 | 33.3 | 23 | 30.4 | 1 | 100.0 | 11 | 9 | 4 | 2.46 | 3.00 |
| Birch township..... | 44 | 33 | 39.4 | 31 | 38.7 | 2 | 50.0 | 11 | 10 | 8 | 2.68 | 3.12 |
| Blackduck city..... | 338 | 185 | 57.8 | 112 | 40.2 | 57 | 86.0 | 153 | 139 | 75 | 2.22 | 2.97 |
| Brook Lake UT..... | 90 | 60 | 33.3 | 43 | 30.2 | 12 | 58.3 | 30 | 23 | 8 | 2.59 | 3.17 |
| Buzzle township..... | 129 | 94 | 31.9 | 80 | 28.8 | 10 | 60.0 | 35 | 29 | 11 | 2.40 | 2.79 |
| Cormant township..... | 68 | 45 | 31.1 | 36 | 27.8 | 6 | 50.0 | 23 | 23 | 9 | 2.32 | 2.89 |
| Durand township..... | 85 | 54 | 38.9 | 46 | 34.8 | 7 | 57.1 | 31 | 22 | 12 | 2.46 | 2.94 |
| Eckles township..... | 582 | 410 | 49.5 | 283 | 42.4 | 87 | 67.8 | 172 | 121 | 28 | 2.60 | 3.00 |
| Frohn township..... | 555 | 423 | 37.1 | 356 | 34.8 | 36 | 52.8 | 132 | 102 | 36 | 2.57 | 2.89 |
| Funkley city..... | 5 | 0 | (X) | 0 | (X) | 0 | (X) | 5 | 5 | 0 | 1.00 | 0.00 |
| Grant Valley township..... | 757 | 557 | 47.4 | 424 | 41.5 | 81 | 67.9 | 200 | 155 | 31 | 2.67 | 3.05 |
| Hagali township..... | 146 | 105 | 33.3 | 92 | 30.4 | 5 | 60.0 | 41 | 36 | 18 | 2.55 | 3.02 |
| Hamre township..... | 8 | 3 | 66.7 | 2 | 50.0 | 0 | (X) | 5 | 5 | 3 | 1.63 | 2.67 |
| Hines township..... | 285 | 205 | 28.3 | 175 | 23.4 | 22 | 54.5 | 80 | 70 | 20 | 2.42 | 2.83 |
| Hornet township..... | 97 | 69 | 24.6 | 55 | 25.5 | 7 | 28.6 | 28 | 23 | 9 | 2.39 | 2.77 |
| Jones township..... | 100 | 77 | 45.5 | 63 | 41.3 | 8 | 75.0 | 23 | 19 | 3 | 2.77 | 3.16 |
| Kelliher city..... | 122 | 67 | 44.8 | 55 | 43.6 | 8 | 50.0 | 55 | 50 | 34 | 2.15 | 2.99 |
| Kelliher township..... | 53 | 42 | 33.3 | 37 | 32.4 | 2 | 50.0 | 11 | 9 | 3 | 2.45 | 2.74 |
| Lammers township..... | 225 | 162 | 42.6 | 141 | 40.4 | 11 | 63.6 | 63 | 46 | 15 | 2.63 | 3.05 |
| Langor township..... | 81 | 57 | 50.9 | 48 | 43.8 | 6 | 83.3 | 24 | 21 | 4 | 2.63 | 3.12 |
| Lee township..... | 16 | 13 | 53.8 | 11 | 54.5 | 0 | (X) | 3 | 3 | 2 | 3.19 | 3.69 |
| Liberty township..... | 274 | 197 | 44.7 | 164 | 43.9 | 23 | 52.2 | 77 | 62 | 13 | 2.65 | 3.12 |
| Lower Red Lake UT..... | 1,715 | 1,198 | 51.7 | 300 | 44.0 | 659 | 54.6 | 517 | 443 | 130 | 3.33 | 3.91 |
| Little Rock CDP..... | 415 | 242 | 45.0 | 57 | 35.1 | 137 | 46.7 | 173 | 147 | 42 | 2.91 | 3.84 |
| Ponemah CDP..... | 184 | 140 | 55.7 | 33 | 51.5 | 76 | 56.6 | 44 | 36 | 12 | 3.93 | 4.44 |
| Redby CDP..... | 390 | 288 | 49.7 | 72 | 36.1 | 167 | 56.3 | 102 | 88 | 28 | 3.36 | 3.80 |
| Red Lake CDP..... | 485 | 358 | 57.5 | 71 | 53.5 | 213 | 59.2 | 127 | 114 | 32 | 3.44 | 3.91 |

Table 7.

Households and Families: 2010—Con.

[For information on confidentiality protection, nonsampling error, and definitions, see Selected Appendixes at <www.census.gov/prod/cen2010/cph-1-a.pdf>]

| State County County Subdivision Place | Total households | Family households | | | | | | Nonfamily households | | | Average size | |
|--|---------------------|-------------------|--|---------------------|--|---|--|----------------------|--------------------------|----------------------|-----------------|----------|
| | | Total | | Husband-wife family | | Female householder, no husband present | | Total | Householder living alone | | House- holds | Families |
| | | Number | Percent with own children under 18 years | Number | Percent with own children under 18 years | Number | Percent with own children under 18 years | | Total | 65 years and over | | |
| | | | | | | | | | | | | |
| Beltrami County—Con. | | | | | | | | | | | | |
| Maple Ridge township..... | 44 | 31 | 32.3 | 24 | 29.2 | 3 | 33.3 | 13 | 10 | 6 | 2.36 | 2.71 |
| Minnie township..... | 15 | 9 | 11.1 | 8 | 0.0 | 1 | 100.0 | 6 | 6 | 1 | 1.73 | 2.22 |
| Moose Lake township..... | 87 | 61 | 32.8 | 55 | 25.5 | 4 | 100.0 | 26 | 24 | 8 | 2.60 | 3.15 |
| Nebish township..... | 120 | 83 | 33.7 | 77 | 33.8 | 2 | 50.0 | 37 | 29 | 13 | 2.42 | 2.89 |
| North Beltrami UT..... | 16 | 11 | 36.4 | 9 | 44.4 | 0 | (X) | 5 | 5 | 2 | 2.13 | 2.64 |
| Northern township..... | 1,758 | 1,244 | 44.1 | 1,033 | 40.0 | 144 | 65.3 | 514 | 370 | 112 | 2.63 | 3.01 |
| O'Brien township..... | 26 | 18 | 27.8 | 14 | 28.6 | 3 | 33.3 | 8 | 7 | 3 | 2.23 | 2.72 |
| Port Hope township..... | 278 | 207 | 36.2 | 178 | 33.7 | 13 | 46.2 | 71 | 58 | 18 | 2.41 | 2.76 |
| Quiring township..... | 27 | 17 | 41.2 | 16 | 43.8 | 1 | 0.0 | 10 | 8 | 3 | 2.59 | 3.29 |
| Roosevelt township..... | 99 | 68 | 35.3 | 57 | 33.3 | 6 | 33.3 | 31 | 24 | 10 | 2.27 | 2.66 |
| Shooks township..... | 72 | 59 | 35.6 | 49 | 32.7 | 4 | 75.0 | 13 | 11 | 4 | 2.63 | 2.92 |
| Shotley township..... | 18 | 16 | 6.3 | 15 | 6.7 | 1 | 0.0 | 2 | 2 | 1 | 1.94 | 2.06 |
| Shotley Brook UT..... | 13 | 6 | 33.3 | 6 | 33.3 | 0 | (X) | 7 | 6 | 3 | 1.92 | 2.83 |
| Solway city..... | 32 | 26 | 53.8 | 20 | 50.0 | 1 | 0.0 | 6 | 5 | 2 | 3.00 | 3.19 |
| Spruce Grove township..... | 19 | 15 | 53.3 | 12 | 41.7 | 1 | 100.0 | 4 | 4 | 1 | 2.89 | 3.40 |
| Steenerson township..... | 15 | 6 | 0.0 | 4 | 0.0 | 2 | 0.0 | 9 | 8 | 3 | 1.53 | 2.17 |
| Sugar Bush township..... | 95 | 64 | 40.6 | 48 | 35.4 | 8 | 75.0 | 31 | 26 | 10 | 2.60 | 3.16 |
| Summit township..... | 104 | 80 | 35.0 | 72 | 31.9 | 3 | 0.0 | 24 | 21 | 10 | 2.41 | 2.75 |
| Taylor township..... | 46 | 32 | 28.1 | 30 | 26.7 | 0 | (X) | 14 | 12 | 5 | 2.26 | 2.72 |
| Ten Lake township..... | 334 | 264 | 38.3 | 149 | 23.5 | 73 | 58.9 | 70 | 56 | 19 | 3.07 | 3.35 |
| Tenstrike city..... | 82 | 59 | 40.7 | 48 | 33.3 | 3 | 66.7 | 23 | 20 | 9 | 2.45 | 2.86 |
| Turtle Lake township..... | 487 | 360 | 34.4 | 329 | 30.7 | 18 | 66.7 | 127 | 99 | 28 | 2.45 | 2.81 |
| Turtle River city..... | 37 | 24 | 29.2 | 20 | 30.0 | 3 | 0.0 | 13 | 11 | 0 | 2.08 | 2.50 |
| Turtle River township..... | 438 | 317 | 36.9 | 281 | 34.2 | 20 | 65.0 | 121 | 93 | 21 | 2.43 | 2.85 |
| Upper Red Lake UT..... | 8 | 3 | 0.0 | 2 | 0.0 | 0 | (X) | 5 | 5 | 2 | 1.75 | 3.00 |
| Waskish township..... | 59 | 43 | 11.6 | 37 | 10.8 | 2 | 50.0 | 16 | 16 | 7 | 2.00 | 2.37 |
| Wilton city..... | 78 | 55 | 50.9 | 40 | 47.5 | 11 | 63.6 | 23 | 16 | 6 | 2.62 | 3.02 |
| Woodrow township..... | 27 | 20 | 35.0 | 16 | 18.8 | 3 | 100.0 | 7 | 6 | 5 | 2.70 | 2.95 |
| Benton County..... | 15,079 | 9,694 | 48.2 | 7,553 | 44.0 | 1,398 | 66.7 | 5,385 | 3,981 | 1,290 | 2.48 | 3.03 |
| Alberta township..... | 280 | 226 | 44.7 | 188 | 44.7 | 20 | 65.0 | 54 | 46 | 17 | 2.92 | 3.28 |
| Foley city..... | 964 | 631 | 56.9 | 455 | 51.9 | 117 | 72.6 | 333 | 267 | 148 | 2.55 | 3.13 |
| Gilman city..... | 86 | 62 | 54.8 | 51 | 49.0 | 8 | 75.0 | 24 | 18 | 4 | 2.60 | 3.10 |
| Gilmanton township..... | 303 | 233 | 42.5 | 203 | 43.3 | 18 | 27.8 | 70 | 55 | 17 | 2.78 | 3.19 |
| Glendorado township..... | 285 | 222 | 36.9 | 193 | 35.8 | 11 | 45.5 | 63 | 53 | 17 | 2.67 | 3.03 |
| Graham township..... | 191 | 147 | 49.0 | 132 | 47.0 | 7 | 57.1 | 44 | 29 | 11 | 3.05 | 3.45 |
| Granite Ledge township..... | 275 | 207 | 39.1 | 178 | 40.4 | 15 | 26.7 | 68 | 49 | 20 | 2.69 | 3.09 |
| Langola township..... | 333 | 263 | 39.9 | 246 | 38.6 | 9 | 55.6 | 70 | 51 | 14 | 2.72 | 3.05 |
| Mayhew Lake township..... | 281 | 227 | 44.5 | 202 | 45.5 | 9 | 33.3 | 54 | 47 | 16 | 2.96 | 3.34 |
| Maywood township..... | 349 | 263 | 43.0 | 234 | 42.3 | 11 | 54.5 | 86 | 66 | 25 | 2.73 | 3.12 |
| Ronneby CDP..... | 26 | 17 | 58.8 | 14 | 50.0 | 0 | (X) | 9 | 9 | 5 | 2.58 | 3.24 |
| Minden township..... | 647 | 485 | 33.4 | 417 | 29.5 | 30 | 56.7 | 162 | 113 | 34 | 2.57 | 2.88 |
| Rice city..... | 462 | 340 | 64.4 | 274 | 62.0 | 36 | 80.6 | 122 | 90 | 18 | 2.76 | 3.18 |
| Royalton city (part)..... | 1 | 1 | 100.0 | 1 | 100.0 | 0 | (X) | 0 | 0 | 0 | 3.00 | 3.00 |
| St. Cloud city (part)..... | 2,950 | 1,300 | 49.8 | 796 | 41.6 | 347 | 66.9 | 1,650 | 1,072 | 157 | 2.13 | 2.86 |
| St. George township..... | 398 | 321 | 44.2 | 294 | 42.9 | 15 | 53.3 | 77 | 57 | 25 | 2.90 | 3.21 |
| Sartell city (part)..... | 901 | 458 | 45.4 | 319 | 38.2 | 107 | 65.4 | 443 | 384 | 209 | 2.07 | 2.87 |
| Sauk Rapids city..... | 4,960 | 3,222 | 53.6 | 2,424 | 49.2 | 548 | 70.6 | 1,738 | 1,329 | 454 | 2.49 | 3.03 |
| Sauk Rapids township..... | 264 | 176 | 28.4 | 160 | 26.3 | 11 | 54.5 | 88 | 80 | 49 | 2.21 | 2.70 |
| Watab township..... | 1,149 | 910 | 40.4 | 786 | 37.5 | 79 | 59.5 | 239 | 175 | 55 | 2.69 | 2.98 |
| Big Stone County..... | 2,293 | 1,457 | 36.0 | 1,241 | 31.8 | 131 | 62.6 | 836 | 744 | 405 | 2.24 | 2.80 |
| Akron township..... | 74 | 51 | 31.4 | 47 | 27.7 | 2 | 50.0 | 23 | 22 | 12 | 2.27 | 2.78 |
| Almond township..... | 48 | 36 | 27.8 | 31 | 29.0 | 0 | (X) | 12 | 10 | 6 | 2.29 | 2.58 |
| Artichoke township..... | 34 | 27 | 25.9 | 25 | 24.0 | 1 | 100.0 | 7 | 6 | 3 | 2.32 | 2.59 |
| Barry city..... | 6 | 6 | 33.3 | 5 | 20.0 | 0 | (X) | 0 | 0 | 0 | 2.67 | 2.50 |
| Big Stone township..... | 107 | 85 | 34.1 | 78 | 34.6 | 3 | 0.0 | 22 | 18 | 11 | 2.57 | 2.84 |
| Ortonville city (part)..... | 1 | 1 | 0.0 | 1 | 0.0 | 0 | (X) | 0 | 0 | 0 | 2.00 | 2.00 |
| Browns Valley township..... | 166 | 109 | 35.8 | 89 | 30.3 | 11 | 63.6 | 57 | 53 | 28 | 2.16 | 2.63 |
| Beardsley city..... | 108 | 60 | 50.0 | 45 | 42.2 | 10 | 70.0 | 48 | 45 | 23 | 2.16 | 2.88 |
| Clinton city..... | 201 | 115 | 46.1 | 92 | 39.1 | 15 | 73.3 | 86 | 74 | 41 | 2.21 | 2.93 |
| Correll city..... | 18 | 10 | 30.0 | 6 | 0.0 | 3 | 66.7 | 8 | 5 | 2 | 1.89 | 2.10 |
| Foster township..... | 56 | 43 | 11.6 | 39 | 5.1 | 2 | 50.0 | 13 | 10 | 4 | 2.00 | 2.19 |
| Graceville city..... | 263 | 135 | 34.8 | 123 | 32.5 | 4 | 75.0 | 128 | 117 | 68 | 2.01 | 2.80 |
| Graceville township..... | 57 | 48 | 47.9 | 46 | 47.8 | 1 | 100.0 | 9 | 8 | 5 | 3.46 | 3.75 |
| Malta township..... | 31 | 26 | 57.7 | 26 | 57.7 | 0 | (X) | 5 | 4 | 2 | 3.16 | 3.54 |
| Moonshine township..... | 50 | 37 | 37.8 | 35 | 37.1 | 0 | (X) | 13 | 10 | 5 | 2.62 | 3.00 |
| Johnson city..... | 15 | 9 | 22.2 | 9 | 22.2 | 0 | (X) | 6 | 5 | 2 | 1.93 | 2.44 |
| Odessa city..... | 58 | 39 | 28.2 | 33 | 27.3 | 3 | 0.0 | 19 | 14 | 6 | 2.33 | 2.79 |
| Odessa township..... | 55 | 40 | 25.0 | 39 | 25.6 | 1 | 0.0 | 15 | 14 | 9 | 2.40 | 2.90 |
| Ortonville township..... | 923 | 538 | 37.5 | 425 | 30.1 | 80 | 67.5 | 385 | 350 | 191 | 2.09 | 2.71 |
| Ortonville city (part)..... | 883 | 508 | 37.6 | 401 | 30.2 | 77 | 66.2 | 375 | 341 | 187 | 2.07 | 2.71 |
| Otre township..... | 36 | 22 | 40.9 | 22 | 40.9 | 0 | (X) | 14 | 12 | 4 | 2.42 | 3.14 |
| Prior township..... | 88 | 74 | 31.1 | 70 | 31.4 | 3 | 33.3 | 14 | 11 | 6 | 2.81 | 3.01 |
| Toqua township..... | 22 | 16 | 37.5 | 10 | 60.0 | 2 | 0.0 | 6 | 6 | 2 | 2.41 | 2.94 |
| Blue Earth County..... | 24,445 | 14,021 | 43.3 | 11,044 | 39.5 | 1,993 | 61.0 | 10,424 | 6,729 | 2,239 | 2.43 | 2.94 |
| Amboy city..... | 232 | 157 | 38.2 | 128 | 31.3 | 20 | 80.0 | 75 | 67 | 27 | 2.30 | 2.78 |
| Beauford township..... | 158 | 118 | 35.6 | 106 | 34.0 | 4 | 75.0 | 40 | 33 | 15 | 2.57 | 2.95 |
| Butternut Valley township..... | 125 | 106 | 36.8 | 93 | 32.3 | 4 | 50.0 | 19 | 16 | 6 | 2.60 | 2.77 |

Table 7.
Households and Families: 2010—Con.

[For information on confidentiality protection, nonsampling error, and definitions, see Selected Appendixes at <www.census.gov/prod/cen2010/cph-1-a.pdf>]

| State County County Subdivision Place | Total households | Family households | | | | | | Nonfamily households | | | Average size | |
|--|---------------------|-------------------|--|---------------------|--|---|--|--------------------------|-------|----------------------|-----------------|----------|
| | | Total | | Husband-wife family | | Female householder, no husband present | | Householder living alone | | | House- holds | Families |
| | | Number | Percent with own children under 18 years | Number | Percent with own children under 18 years | Number | Percent with own children under 18 years | Total | Total | 65 years and over | | |
| | | | | | | | | | | | | |
| Blue Earth County—Con. | | | | | | | | | | | | |
| Cambria township..... | 115 | 80 | 25.0 | 70 | 25.7 | 3 | 33.3 | 35 | 32 | 7 | 2.26 | 2.76 |
| Ceresco township..... | 93 | 73 | 27.4 | 62 | 22.6 | 8 | 62.5 | 20 | 19 | 10 | 2.57 | 2.90 |
| Danville township..... | 99 | 72 | 33.3 | 63 | 30.2 | 3 | 100.0 | 27 | 20 | 9 | 2.42 | 2.78 |
| Decoria township..... | 412 | 331 | 38.4 | 303 | 37.6 | 16 | 37.5 | 81 | 56 | 26 | 2.68 | 2.95 |
| Eagle Lake city..... | 887 | 650 | 52.9 | 528 | 50.9 | 72 | 63.9 | 237 | 168 | 29 | 2.73 | 3.13 |
| Garden City township..... | 274 | 202 | 37.6 | 178 | 35.4 | 12 | 41.7 | 72 | 58 | 22 | 2.51 | 2.91 |
| Garden City CDP..... | 102 | 73 | 34.2 | 57 | 33.3 | 10 | 30.0 | 29 | 24 | 7 | 2.50 | 2.93 |
| Good Thunder city..... | 227 | 155 | 51.0 | 122 | 46.7 | 20 | 70.0 | 72 | 55 | 18 | 2.57 | 3.09 |
| Jamestown township..... | 270 | 209 | 29.7 | 188 | 27.7 | 13 | 53.8 | 61 | 47 | 13 | 2.57 | 2.94 |
| Judson township..... | 230 | 168 | 32.1 | 150 | 27.3 | 12 | 66.7 | 62 | 44 | 12 | 2.41 | 2.72 |
| Lake Crystal city..... | 1,063 | 661 | 50.7 | 531 | 47.8 | 90 | 65.6 | 402 | 337 | 143 | 2.40 | 3.03 |
| Le Ray township..... | 301 | 226 | 29.6 | 203 | 28.1 | 13 | 38.5 | 75 | 61 | 27 | 2.47 | 2.80 |
| Lime township..... | 522 | 383 | 41.0 | 318 | 37.1 | 40 | 67.5 | 139 | 105 | 31 | 2.66 | 3.02 |
| Lincoln township..... | 84 | 66 | 30.3 | 58 | 31.0 | 6 | 16.7 | 18 | 17 | 6 | 2.38 | 2.73 |
| Lyra township..... | 131 | 100 | 39.0 | 89 | 38.2 | 4 | 50.0 | 31 | 27 | 14 | 2.50 | 2.87 |
| McPherson township..... | 169 | 137 | 38.7 | 119 | 39.5 | 11 | 18.2 | 32 | 24 | 10 | 2.76 | 2.99 |
| Madison Lake city..... | 394 | 271 | 52.8 | 201 | 47.3 | 45 | 68.9 | 123 | 90 | 29 | 2.58 | 3.01 |
| Mankato city (part)..... | 14,850 | 7,092 | 44.8 | 5,202 | 40.2 | 1,334 | 61.3 | 7,758 | 4,587 | 1,400 | 2.35 | 2.91 |
| Mankato township..... | 729 | 569 | 36.7 | 513 | 35.7 | 30 | 50.0 | 160 | 124 | 42 | 2.70 | 3.00 |
| Mapleton city..... | 681 | 475 | 51.4 | 354 | 46.6 | 79 | 72.2 | 206 | 183 | 95 | 2.48 | 2.99 |
| Mapleton township..... | 111 | 85 | 44.7 | 80 | 45.0 | 2 | 0.0 | 26 | 23 | 8 | 2.79 | 3.20 |
| Medo township..... | 135 | 112 | 33.0 | 98 | 30.6 | 8 | 50.0 | 23 | 21 | 10 | 2.67 | 2.92 |
| Minnesota Lake city (part)..... | 2 | 2 | 50.0 | 1 | 0.0 | 0 | (X) | 0 | 0 | 0 | 2.00 | 2.00 |
| North Mankato city (part)..... | 0 | 0 | (X) | 0 | (X) | 0 | (X) | 0 | 0 | 0 | 0.00 | 0.00 |
| Pemberton city..... | 91 | 68 | 50.0 | 52 | 44.2 | 13 | 61.5 | 23 | 18 | 4 | 2.71 | 3.10 |
| Pleasant Mound township..... | 94 | 67 | 31.3 | 61 | 27.9 | 2 | 50.0 | 27 | 25 | 6 | 2.28 | 2.72 |
| Rapidan township..... | 415 | 334 | 33.2 | 301 | 32.9 | 14 | 35.7 | 81 | 66 | 22 | 2.65 | 2.94 |
| St. Clair city..... | 303 | 225 | 55.6 | 186 | 53.2 | 27 | 70.4 | 78 | 61 | 25 | 2.86 | 3.32 |
| Shelby township..... | 108 | 81 | 37.0 | 70 | 34.3 | 6 | 50.0 | 27 | 22 | 13 | 2.45 | 2.77 |
| Skyline city..... | 113 | 90 | 26.7 | 83 | 21.7 | 3 | 66.7 | 23 | 21 | 17 | 2.49 | 2.78 |
| South Bend township..... | 674 | 394 | 37.3 | 304 | 32.6 | 60 | 50.0 | 280 | 222 | 112 | 2.37 | 2.97 |
| Sterling township..... | 118 | 84 | 34.5 | 75 | 37.3 | 3 | 0.0 | 34 | 32 | 11 | 2.51 | 3.08 |
| Vernon Center city..... | 132 | 90 | 53.3 | 78 | 52.6 | 10 | 70.0 | 42 | 34 | 17 | 2.52 | 3.11 |
| Vernon Center township..... | 103 | 88 | 39.8 | 76 | 36.8 | 6 | 66.7 | 15 | 14 | 3 | 2.54 | 2.74 |
| Brown County..... | 10,782 | 6,976 | 39.6 | 5,763 | 34.9 | 787 | 63.7 | 3,806 | 3,356 | 1,564 | 2.30 | 2.87 |
| Albin township..... | 132 | 100 | 43.0 | 85 | 38.8 | 8 | 50.0 | 32 | 28 | 13 | 2.64 | 3.07 |
| Bashaw township..... | 95 | 75 | 38.7 | 65 | 35.4 | 2 | 100.0 | 20 | 20 | 7 | 2.56 | 2.91 |
| Burnstown township..... | 101 | 81 | 39.5 | 73 | 35.6 | 2 | 50.0 | 20 | 16 | 10 | 2.65 | 2.91 |
| Cobden city..... | 18 | 7 | 57.1 | 6 | 50.0 | 1 | 100.0 | 11 | 9 | 2 | 2.00 | 2.86 |
| Comfrey city (part)..... | 160 | 104 | 44.2 | 89 | 41.6 | 9 | 44.4 | 56 | 54 | 33 | 2.29 | 2.90 |
| Cottonwood township..... | 341 | 260 | 32.3 | 230 | 30.0 | 17 | 41.2 | 81 | 73 | 23 | 2.44 | 2.81 |
| Searles CDP..... | 74 | 54 | 35.2 | 47 | 31.9 | 3 | 33.3 | 20 | 17 | 4 | 2.22 | 2.57 |
| Eden township..... | 108 | 76 | 28.9 | 66 | 28.8 | 2 | 50.0 | 32 | 30 | 12 | 2.35 | 2.75 |
| Evan city..... | 35 | 20 | 60.0 | 15 | 53.3 | 1 | 100.0 | 15 | 13 | 4 | 2.46 | 3.15 |
| Hanska city..... | 176 | 105 | 48.6 | 81 | 39.5 | 13 | 84.6 | 71 | 63 | 22 | 2.28 | 2.98 |
| Home township..... | 210 | 178 | 29.8 | 160 | 28.1 | 4 | 50.0 | 32 | 30 | 7 | 2.60 | 2.80 |
| Lake Hanska township..... | 134 | 95 | 35.8 | 85 | 34.1 | 4 | 50.0 | 39 | 34 | 9 | 2.53 | 3.06 |
| Leavenworth township..... | 118 | 87 | 29.9 | 78 | 32.1 | 4 | 0.0 | 31 | 27 | 14 | 2.43 | 2.86 |
| Linden township..... | 111 | 85 | 42.4 | 74 | 43.2 | 7 | 42.9 | 26 | 21 | 8 | 2.66 | 3.08 |
| Milford township..... | 273 | 218 | 33.9 | 200 | 31.5 | 9 | 77.8 | 55 | 43 | 17 | 2.54 | 2.86 |
| Mulligan township..... | 87 | 63 | 33.3 | 58 | 34.5 | 3 | 0.0 | 24 | 20 | 8 | 2.48 | 2.97 |
| New Ulm city..... | 5,732 | 3,511 | 39.9 | 2,784 | 34.2 | 505 | 62.2 | 2,221 | 1,946 | 869 | 2.20 | 2.80 |
| North Star township..... | 106 | 81 | 45.7 | 76 | 46.1 | 2 | 0.0 | 25 | 23 | 8 | 2.71 | 3.16 |
| Prairieville township..... | 106 | 80 | 26.3 | 73 | 27.4 | 3 | 0.0 | 26 | 21 | 8 | 2.41 | 2.75 |
| Sigel township..... | 150 | 112 | 23.2 | 107 | 23.4 | 2 | 0.0 | 38 | 29 | 14 | 2.29 | 2.63 |
| Sleepy Eye city..... | 1,475 | 931 | 45.5 | 758 | 39.3 | 123 | 76.4 | 544 | 493 | 262 | 2.36 | 3.04 |
| Springfield city..... | 913 | 558 | 42.3 | 465 | 36.1 | 62 | 72.6 | 355 | 316 | 189 | 2.24 | 2.88 |
| Stark township..... | 138 | 100 | 38.0 | 92 | 38.0 | 4 | 50.0 | 38 | 34 | 19 | 2.52 | 3.05 |
| Stately township..... | 63 | 49 | 30.6 | 43 | 30.2 | 0 | (X) | 14 | 13 | 6 | 2.62 | 2.94 |
| Carlton County..... | 13,538 | 9,193 | 42.8 | 7,173 | 38.0 | 1,325 | 59.9 | 4,345 | 3,633 | 1,582 | 2.47 | 2.97 |
| Atkinson township..... | 158 | 119 | 38.7 | 102 | 38.2 | 11 | 27.3 | 39 | 35 | 13 | 2.54 | 2.97 |
| Automba township..... | 57 | 38 | 44.7 | 32 | 40.6 | 4 | 50.0 | 19 | 18 | 5 | 2.46 | 3.08 |
| Barnum city..... | 236 | 152 | 56.6 | 109 | 52.3 | 30 | 70.0 | 84 | 73 | 35 | 2.57 | 3.24 |
| Barnum township..... | 421 | 315 | 33.7 | 275 | 31.6 | 20 | 55.0 | 106 | 87 | 26 | 2.52 | 2.89 |
| Beseman township..... | 57 | 37 | 37.8 | 31 | 35.5 | 2 | 50.0 | 20 | 14 | 7 | 2.40 | 2.95 |
| Blackhoof township..... | 328 | 257 | 39.7 | 222 | 38.3 | 21 | 57.1 | 71 | 57 | 22 | 2.72 | 3.08 |
| Carlton city..... | 337 | 175 | 41.1 | 120 | 35.8 | 38 | 60.5 | 162 | 146 | 87 | 2.09 | 2.82 |
| Clear Creek UT..... | 69 | 42 | 38.1 | 36 | 36.1 | 5 | 40.0 | 27 | 23 | 6 | 2.32 | 3.00 |
| Cloquet city..... | 4,959 | 3,126 | 47.2 | 2,138 | 39.9 | 712 | 61.8 | 1,833 | 1,512 | 644 | 2.40 | 2.96 |
| Cromwell city..... | 130 | 50 | 46.0 | 36 | 38.9 | 10 | 60.0 | 80 | 72 | 56 | 1.80 | 2.80 |
| Eagle township..... | 246 | 178 | 37.1 | 147 | 32.0 | 17 | 58.8 | 68 | 61 | 32 | 2.36 | 2.76 |
| Holyoke township..... | 84 | 48 | 31.3 | 39 | 30.8 | 2 | 0.0 | 36 | 32 | 11 | 2.17 | 2.79 |
| Kalevala township..... | 136 | 94 | 34.0 | 75 | 33.3 | 8 | 37.5 | 42 | 35 | 14 | 2.40 | 2.86 |
| Kettle River city..... | 79 | 52 | 40.4 | 33 | 27.3 | 13 | 69.2 | 27 | 23 | 7 | 2.28 | 2.81 |
| Lakeview township..... | 78 | 52 | 34.6 | 49 | 34.7 | 2 | 50.0 | 26 | 23 | 14 | 2.29 | 2.87 |
| Mahtowa township..... | 236 | 180 | 42.8 | 153 | 39.9 | 14 | 64.3 | 56 | 47 | 18 | 2.58 | 2.95 |
| Mahtowa CDP..... | 142 | 107 | 43.0 | 88 | 39.8 | 10 | 60.0 | 35 | 31 | 15 | 2.61 | 3.01 |
| Moose Lake city..... | 648 | 318 | 46.5 | 215 | 37.2 | 75 | 70.7 | 330 | 302 | 180 | 2.01 | 2.84 |

Table 7.
Households and Families: 2010—Con.

[For information on confidentiality protection, nonsampling error, and definitions, see Selected Appendixes at <www.census.gov/prod/cen2010/cph-1-a.pdf>]

| State County County Subdivision Place | Total households | Family households | | | | | | Nonfamily households | | | Average size | |
|--|---------------------|-------------------|--|---------------------|--|---|--|----------------------|--------------------------|----------------------|-----------------|----------|
| | | Total | | Husband-wife family | | Female householder, no husband present | | Total | Householder living alone | | House- holds | Families |
| | | Number | Percent with own children under 18 years | Number | Percent with own children under 18 years | Number | Percent with own children under 18 years | | Total | 65 years and over | | |
| | | | | | | | | | | | | |
| Carlton County—Con. | | | | | | | | | | | | |
| Moose Lake township..... | 395 | 285 | 40.4 | 238 | 33.6 | 28 | 78.6 | 110 | 89 | 36 | 2.48 | 2.90 |
| North Carlton UT..... | 356 | 252 | 38.5 | 206 | 35.9 | 26 | 50.0 | 104 | 80 | 16 | 2.76 | 3.25 |
| Perch Lake township..... | 411 | 294 | 36.1 | 210 | 26.2 | 45 | 60.0 | 117 | 95 | 34 | 2.51 | 2.87 |
| Big Lake CDP..... | 194 | 130 | 26.9 | 89 | 16.9 | 22 | 40.9 | 64 | 53 | 19 | 2.20 | 2.53 |
| Scanlon city..... | 426 | 279 | 41.6 | 207 | 37.2 | 44 | 52.3 | 147 | 133 | 79 | 2.30 | 2.85 |
| Silver township..... | 174 | 132 | 34.1 | 110 | 32.7 | 12 | 41.7 | 42 | 32 | 15 | 2.63 | 2.99 |
| Silver Brook township..... | 244 | 178 | 41.0 | 154 | 38.3 | 16 | 75.0 | 66 | 50 | 13 | 2.65 | 3.11 |
| Skelton township..... | 157 | 117 | 39.3 | 100 | 36.0 | 8 | 62.5 | 40 | 31 | 14 | 2.59 | 2.95 |
| Split Rock township..... | 71 | 38 | 52.6 | 32 | 46.9 | 2 | 100.0 | 33 | 26 | 10 | 2.34 | 3.18 |
| Thomson city..... | 73 | 48 | 27.1 | 44 | 25.0 | 1 | 100.0 | 25 | 21 | 6 | 2.18 | 2.69 |
| Thomson township..... | 1,828 | 1,469 | 44.3 | 1,299 | 42.3 | 90 | 53.3 | 359 | 287 | 99 | 2.74 | 3.05 |
| Esko CDP..... | 683 | 554 | 45.1 | 489 | 42.9 | 39 | 56.4 | 129 | 104 | 29 | 2.74 | 3.03 |
| Twin Lakes township..... | 788 | 610 | 34.1 | 537 | 33.1 | 45 | 35.6 | 178 | 147 | 58 | 2.63 | 2.98 |
| Wrenshall city..... | 154 | 114 | 39.5 | 91 | 33.0 | 18 | 61.1 | 40 | 32 | 11 | 2.53 | 2.94 |
| Wrenshall township..... | 150 | 111 | 40.5 | 104 | 40.4 | 4 | 50.0 | 39 | 33 | 6 | 2.55 | 3.02 |
| Wright city..... | 52 | 33 | 54.5 | 29 | 51.7 | 2 | 50.0 | 19 | 17 | 8 | 2.44 | 3.06 |
| Carver County..... | 32,891 | 24,378 | 55.0 | 20,681 | 53.5 | 2,498 | 65.6 | 8,513 | 6,893 | 2,274 | 2.74 | 3.22 |
| Benton township..... | 297 | 226 | 34.1 | 201 | 33.8 | 14 | 35.7 | 71 | 63 | 30 | 2.65 | 3.07 |
| Camden township..... | 329 | 265 | 40.8 | 239 | 40.2 | 11 | 45.5 | 64 | 57 | 18 | 2.80 | 3.15 |
| Carver city..... | 1,182 | 984 | 64.8 | 862 | 64.8 | 64 | 71.9 | 198 | 139 | 14 | 3.15 | 3.46 |
| Chanhassen city (part)..... | 8,352 | 6,257 | 55.5 | 5,505 | 54.3 | 534 | 65.9 | 2,095 | 1,718 | 534 | 2.75 | 3.23 |
| Chaska city..... | 8,816 | 6,188 | 57.5 | 4,812 | 55.2 | 981 | 67.4 | 2,628 | 2,110 | 525 | 2.68 | 3.22 |
| Cologne city..... | 539 | 398 | 58.0 | 344 | 59.0 | 27 | 51.9 | 141 | 103 | 25 | 2.82 | 3.29 |
| Dahlgren township..... | 494 | 381 | 33.3 | 351 | 35.0 | 18 | 16.7 | 113 | 83 | 29 | 2.69 | 3.04 |
| Hamburg city..... | 201 | 134 | 44.0 | 113 | 40.7 | 12 | 66.7 | 67 | 49 | 18 | 2.55 | 3.09 |
| Hancock township..... | 127 | 102 | 37.3 | 95 | 37.9 | 4 | 25.0 | 25 | 21 | 5 | 2.72 | 3.05 |
| Hollywood township..... | 387 | 300 | 40.0 | 271 | 39.1 | 16 | 43.8 | 87 | 69 | 29 | 2.69 | 3.08 |
| Laketown township..... | 660 | 543 | 41.8 | 490 | 40.6 | 30 | 43.3 | 117 | 79 | 31 | 2.76 | 3.00 |
| Mayer city..... | 589 | 471 | 60.5 | 417 | 60.4 | 27 | 55.6 | 118 | 82 | 21 | 2.96 | 3.30 |
| New Germany city..... | 146 | 99 | 54.5 | 76 | 52.6 | 12 | 58.3 | 47 | 38 | 12 | 2.55 | 3.09 |
| Norwood Young America city..... | 1,389 | 954 | 49.5 | 738 | 42.8 | 146 | 73.3 | 435 | 356 | 163 | 2.55 | 3.05 |
| San Francisco township..... | 307 | 244 | 38.9 | 208 | 38.0 | 18 | 44.4 | 63 | 49 | 16 | 2.71 | 3.05 |
| Victoria city..... | 2,435 | 2,055 | 57.6 | 1,867 | 56.9 | 131 | 64.1 | 380 | 306 | 105 | 2.99 | 3.27 |
| Waconia city..... | 3,909 | 2,748 | 63.1 | 2,351 | 61.6 | 278 | 73.4 | 1,161 | 1,000 | 470 | 2.70 | 3.31 |
| Waconia township..... | 434 | 364 | 41.2 | 328 | 40.5 | 19 | 52.6 | 70 | 57 | 15 | 2.83 | 3.09 |
| Watertown city..... | 1,564 | 1,075 | 55.3 | 877 | 53.4 | 122 | 63.9 | 489 | 392 | 169 | 2.65 | 3.22 |
| Watertown township..... | 468 | 363 | 34.2 | 330 | 33.3 | 21 | 38.1 | 105 | 89 | 34 | 2.57 | 2.93 |
| Young America township..... | 266 | 227 | 33.5 | 206 | 34.5 | 13 | 23.1 | 39 | 33 | 11 | 2.69 | 2.93 |
| Cass County..... | 11,948 | 8,133 | 33.0 | 6,512 | 27.0 | 1,027 | 57.4 | 3,815 | 3,158 | 1,415 | 2.37 | 2.82 |
| Ansel township..... | 35 | 28 | 17.9 | 23 | 13.0 | 3 | 0.0 | 7 | 5 | 1 | 2.77 | 2.93 |
| Backus city..... | 112 | 62 | 43.5 | 43 | 30.2 | 14 | 71.4 | 50 | 38 | 18 | 2.23 | 2.79 |
| Barclay township..... | 244 | 170 | 32.4 | 140 | 24.3 | 15 | 66.7 | 74 | 66 | 28 | 2.29 | 2.71 |
| Becker township..... | 207 | 136 | 45.6 | 103 | 40.8 | 22 | 63.6 | 71 | 55 | 21 | 2.50 | 3.04 |
| Bena city..... | 43 | 24 | 50.0 | 8 | 25.0 | 9 | 77.8 | 19 | 18 | 7 | 2.70 | 3.79 |
| Beulah township..... | 37 | 21 | 4.8 | 20 | 5.0 | 1 | 0.0 | 16 | 14 | 8 | 1.73 | 2.19 |
| Birch Lake township..... | 247 | 171 | 22.2 | 157 | 18.5 | 6 | 33.3 | 76 | 68 | 39 | 2.12 | 2.53 |
| Blind Lake township..... | 31 | 19 | 42.1 | 16 | 50.0 | 2 | 0.0 | 12 | 11 | 4 | 2.65 | 3.47 |
| Boy Lake township..... | 91 | 67 | 35.8 | 43 | 11.6 | 16 | 75.0 | 24 | 22 | 8 | 2.81 | 3.12 |
| Boy River city..... | 21 | 10 | 70.0 | 5 | 40.0 | 4 | 100.0 | 11 | 11 | 3 | 2.24 | 3.10 |
| Boy River township..... | 33 | 22 | 45.5 | 20 | 45.0 | 2 | 50.0 | 11 | 7 | 1 | 2.61 | 3.18 |
| Bull Moose township..... | 45 | 36 | 41.7 | 31 | 41.9 | 1 | 0.0 | 9 | 6 | 3 | 2.96 | 3.28 |
| Bungo township..... | 66 | 48 | 50.0 | 40 | 50.0 | 3 | 66.7 | 18 | 17 | 4 | 2.85 | 3.40 |
| Byron township..... | 57 | 46 | 28.3 | 37 | 29.7 | 7 | 14.3 | 11 | 9 | 4 | 2.53 | 2.78 |
| Cass Lake city..... | 305 | 164 | 51.2 | 52 | 30.8 | 79 | 63.3 | 141 | 123 | 56 | 2.52 | 3.29 |
| Chickamaw Beach city..... | 58 | 35 | 14.3 | 34 | 11.8 | 1 | 100.0 | 23 | 16 | 6 | 1.97 | 2.40 |
| Crooked Lake township..... | 283 | 200 | 11.5 | 186 | 8.1 | 11 | 54.5 | 83 | 76 | 38 | 1.98 | 2.33 |
| Deerfield township..... | 49 | 37 | 21.6 | 33 | 15.2 | 0 | (X) | 12 | 11 | 5 | 2.41 | 2.73 |
| East Cass UT..... | 28 | 16 | 37.5 | 12 | 25.0 | 1 | 100.0 | 12 | 10 | 1 | 2.21 | 2.75 |
| East Gull Lake city..... | 407 | 310 | 28.7 | 282 | 27.7 | 16 | 31.3 | 97 | 77 | 34 | 2.46 | 2.78 |
| Fairview township..... | 321 | 256 | 39.8 | 233 | 38.6 | 16 | 50.0 | 65 | 59 | 23 | 2.56 | 2.89 |
| Federal Dam city..... | 49 | 26 | 42.3 | 18 | 38.9 | 3 | 0.0 | 23 | 16 | 6 | 2.24 | 2.92 |
| Gould township..... | 88 | 59 | 33.9 | 34 | 26.5 | 18 | 55.6 | 29 | 23 | 10 | 2.55 | 2.97 |
| Hackensack city..... | 143 | 79 | 43.0 | 60 | 36.7 | 7 | 71.4 | 64 | 55 | 20 | 2.13 | 2.85 |
| Hiram township..... | 147 | 110 | 21.8 | 98 | 17.3 | 5 | 20.0 | 37 | 33 | 21 | 2.15 | 2.47 |
| Home Brook township..... | 97 | 72 | 34.7 | 63 | 34.9 | 5 | 20.0 | 25 | 18 | 5 | 2.63 | 3.04 |
| Inguadona township..... | 98 | 63 | 9.5 | 56 | 8.9 | 4 | 25.0 | 35 | 30 | 16 | 1.94 | 2.33 |
| Kego township..... | 224 | 156 | 25.6 | 132 | 20.5 | 12 | 50.0 | 68 | 56 | 26 | 2.25 | 2.64 |
| Lake Shore city..... | 451 | 322 | 25.8 | 295 | 22.4 | 14 | 57.1 | 129 | 108 | 39 | 2.23 | 2.60 |
| Leech Lake township..... | 178 | 130 | 24.6 | 112 | 19.6 | 15 | 60.0 | 48 | 36 | 14 | 2.45 | 2.81 |
| Lima township..... | 41 | 26 | 26.9 | 24 | 29.2 | 1 | 0.0 | 15 | 13 | 3 | 2.20 | 2.81 |
| Longville city..... | 92 | 41 | 24.4 | 33 | 15.2 | 7 | 57.1 | 51 | 45 | 33 | 1.70 | 2.39 |
| Loon Lake township..... | 202 | 154 | 42.9 | 134 | 41.8 | 15 | 53.3 | 48 | 40 | 15 | 2.67 | 3.08 |
| McKinley township..... | 58 | 39 | 35.9 | 31 | 38.7 | 4 | 25.0 | 19 | 15 | 5 | 2.29 | 2.69 |
| Maple township..... | 145 | 106 | 39.6 | 95 | 38.9 | 5 | 20.0 | 39 | 32 | 12 | 2.60 | 3.07 |
| May township..... | 327 | 248 | 36.7 | 212 | 34.0 | 20 | 60.0 | 79 | 62 | 28 | 2.61 | 2.95 |
| Meadow Brook township..... | 92 | 62 | 38.7 | 51 | 39.2 | 5 | 40.0 | 30 | 26 | 8 | 2.46 | 3.00 |
| Moose Lake township..... | 51 | 36 | 30.6 | 30 | 23.3 | 3 | 33.3 | 15 | 14 | 5 | 2.18 | 2.58 |
| Motley city (part)..... | 3 | 3 | 66.7 | 2 | 100.0 | 1 | 0.0 | 0 | 0 | 0 | 3.67 | 3.67 |

Table 7.

Households and Families: 2010—Con.

[For information on confidentiality protection, nonsampling error, and definitions, see Selected Appendixes at <www.census.gov/prod/cen2010/cph-1-a.pdf>]

| State County County Subdivision Place | Total households | Family households | | | | | | Nonfamily households | | | Average size | |
|--|---------------------|-------------------|--|---------------------|--|---|--|----------------------|--------------------------|----------------------|-----------------|----------|
| | | Total | | Husband-wife family | | Female householder, no husband present | | Total | Householder living alone | | House- holds | Families |
| | | Number | Percent with own children under 18 years | Number | Percent with own children under 18 years | Number | Percent with own children under 18 years | | Total | 65 years and over | | |
| | | | | | | | | | | | | |
| Cass County--Con. | | | | | | | | | | | | |
| North Cass UT..... | 94 | 68 | 36.8 | 41 | 19.5 | 20 | 65.0 | 26 | 18 | 5 | 2.81 | 3.22 |
| North Central Cass UT..... | 15 | 11 | 0.0 | 11 | 0.0 | 0 | (X) | 4 | 4 | 3 | 1.87 | 2.18 |
| Otter Tail Peninsula township..... | 28 | 18 | 11.1 | 15 | 6.7 | 3 | 33.3 | 10 | 9 | 5 | 1.93 | 2.33 |
| Pike Bay township..... | 517 | 381 | 41.7 | 165 | 29.7 | 154 | 51.9 | 136 | 107 | 37 | 3.11 | 3.46 |
| Pillager city..... | 190 | 124 | 48.4 | 96 | 45.8 | 23 | 52.2 | 66 | 51 | 23 | 2.47 | 2.99 |
| Pine Lake township..... | 98 | 62 | 25.8 | 52 | 19.2 | 8 | 62.5 | 36 | 32 | 15 | 2.11 | 2.65 |
| Whipholt CDP..... | 45 | 29 | 27.6 | 25 | 28.0 | 3 | 33.3 | 16 | 14 | 4 | 2.20 | 2.76 |
| Pine River city..... | 417 | 199 | 55.8 | 116 | 42.2 | 61 | 73.8 | 218 | 199 | 115 | 2.06 | 2.87 |
| Pine River township..... | 471 | 319 | 39.5 | 265 | 32.8 | 29 | 75.9 | 152 | 129 | 53 | 2.45 | 2.94 |
| Ponto Lake township..... | 242 | 164 | 16.5 | 138 | 11.6 | 16 | 31.3 | 78 | 68 | 30 | 1.99 | 2.34 |
| Poplar township..... | 60 | 48 | 35.4 | 38 | 36.8 | 4 | 25.0 | 12 | 9 | 2 | 2.83 | 3.15 |
| Powers township..... | 334 | 219 | 22.4 | 182 | 17.6 | 18 | 44.4 | 115 | 84 | 44 | 2.14 | 2.50 |
| Remer city..... | 175 | 95 | 45.3 | 60 | 30.0 | 30 | 70.0 | 80 | 68 | 32 | 2.11 | 2.85 |
| Remer township..... | 76 | 49 | 32.7 | 41 | 24.4 | 5 | 80.0 | 27 | 25 | 10 | 2.38 | 3.00 |
| Rogers township..... | 33 | 17 | 23.5 | 15 | 20.0 | 1 | 100.0 | 16 | 14 | 6 | 1.91 | 2.65 |
| Salem township..... | 38 | 31 | 25.8 | 25 | 28.0 | 2 | 50.0 | 7 | 6 | 1 | 2.50 | 2.71 |
| Shingobee township..... | 648 | 450 | 28.4 | 380 | 25.5 | 40 | 45.0 | 198 | 160 | 79 | 2.32 | 2.72 |
| Slater township..... | 98 | 67 | 23.9 | 60 | 18.3 | 4 | 50.0 | 31 | 25 | 11 | 2.06 | 2.39 |
| Smoky Hollow township..... | 31 | 19 | 21.1 | 16 | 25.0 | 1 | 0.0 | 12 | 10 | 3 | 2.26 | 2.95 |
| Sylvan township..... | 1,039 | 783 | 38.1 | 659 | 34.1 | 71 | 53.5 | 256 | 183 | 61 | 2.60 | 2.91 |
| Thunder Lake township..... | 147 | 92 | 13.0 | 88 | 11.4 | 3 | 33.3 | 55 | 51 | 26 | 1.85 | 2.29 |
| Torrey township..... | 77 | 50 | 24.0 | 44 | 15.9 | 3 | 66.7 | 27 | 25 | 11 | 2.01 | 2.38 |
| Trellipe township..... | 77 | 48 | 14.6 | 42 | 7.1 | 2 | 50.0 | 29 | 26 | 14 | 1.95 | 2.40 |
| Turtle Lake township..... | 263 | 197 | 36.0 | 136 | 25.7 | 42 | 64.3 | 66 | 55 | 19 | 2.60 | 2.94 |
| Wabedo township..... | 168 | 125 | 15.2 | 121 | 14.0 | 3 | 66.7 | 43 | 36 | 22 | 2.03 | 2.33 |
| Wahnena UT..... | 66 | 54 | 40.7 | 46 | 32.6 | 5 | 100.0 | 12 | 11 | 5 | 2.73 | 3.02 |
| Walden township..... | 196 | 147 | 37.4 | 122 | 32.0 | 13 | 61.5 | 49 | 34 | 21 | 2.55 | 2.87 |
| Walker city..... | 452 | 205 | 42.0 | 151 | 33.1 | 38 | 73.7 | 247 | 217 | 106 | 1.93 | 2.82 |
| Wilkinson township..... | 150 | 103 | 36.9 | 69 | 23.2 | 22 | 72.7 | 47 | 31 | 14 | 2.67 | 3.05 |
| Wilson township..... | 242 | 177 | 37.3 | 139 | 34.5 | 22 | 50.0 | 65 | 53 | 25 | 2.65 | 3.02 |
| Woodrow township..... | 300 | 201 | 11.9 | 181 | 8.8 | 11 | 63.6 | 99 | 77 | 39 | 2.01 | 2.36 |
| Chippewa County..... | 5,241 | 3,398 | 41.3 | 2,762 | 35.9 | 428 | 67.1 | 1,843 | 1,601 | 817 | 2.33 | 2.88 |
| Big Bend township..... | 97 | 70 | 40.0 | 64 | 35.9 | 4 | 75.0 | 27 | 21 | 7 | 2.47 | 2.90 |
| Clara City city..... | 584 | 360 | 42.2 | 285 | 34.0 | 53 | 69.8 | 224 | 206 | 130 | 2.21 | 2.83 |
| Crate township..... | 85 | 62 | 45.2 | 59 | 42.4 | 1 | 100.0 | 23 | 18 | 6 | 2.48 | 2.90 |
| Grace township..... | 42 | 28 | 28.6 | 26 | 26.9 | 1 | 0.0 | 14 | 11 | 6 | 2.26 | 2.71 |
| Granite Falls township..... | 101 | 76 | 31.6 | 72 | 30.6 | 3 | 66.7 | 25 | 22 | 13 | 2.50 | 2.91 |
| Granite Falls city (part)..... | 418 | 216 | 43.5 | 170 | 32.9 | 37 | 81.1 | 202 | 182 | 94 | 2.04 | 2.84 |
| Havelock township..... | 69 | 55 | 27.3 | 47 | 25.5 | 5 | 20.0 | 14 | 5 | 2 | 2.62 | 2.84 |
| Kragero township..... | 55 | 43 | 30.2 | 38 | 28.9 | 3 | 33.3 | 12 | 10 | 2 | 2.27 | 2.51 |
| Leenthrop township..... | 96 | 79 | 31.6 | 75 | 32.0 | 3 | 33.3 | 17 | 15 | 5 | 2.53 | 2.80 |
| Lone Tree township..... | 72 | 58 | 44.8 | 53 | 41.5 | 3 | 100.0 | 14 | 11 | 6 | 2.76 | 3.07 |
| Louriston township..... | 63 | 47 | 44.7 | 44 | 43.2 | 0 | (X) | 16 | 14 | 7 | 2.62 | 3.09 |
| Mandt township..... | 65 | 45 | 28.9 | 42 | 23.8 | 1 | 100.0 | 20 | 14 | 4 | 2.34 | 2.76 |
| Maynard city..... | 158 | 99 | 38.4 | 82 | 34.1 | 10 | 60.0 | 59 | 52 | 30 | 2.32 | 2.95 |
| Milan city..... | 150 | 90 | 46.7 | 71 | 42.3 | 12 | 58.3 | 60 | 51 | 20 | 2.46 | 3.22 |
| Montevideo city..... | 2,326 | 1,404 | 43.9 | 1,034 | 37.4 | 258 | 65.9 | 922 | 816 | 424 | 2.25 | 2.86 |
| Rheiderland township..... | 98 | 82 | 41.5 | 77 | 39.0 | 3 | 100.0 | 16 | 12 | 3 | 2.74 | 3.02 |
| Rosewood township..... | 128 | 100 | 39.0 | 95 | 40.0 | 1 | 100.0 | 28 | 23 | 9 | 2.72 | 3.10 |
| Sparta township..... | 298 | 228 | 36.0 | 203 | 32.0 | 14 | 71.4 | 70 | 55 | 27 | 2.51 | 2.79 |
| Stoneham township..... | 87 | 80 | 37.5 | 71 | 33.8 | 6 | 50.0 | 7 | 4 | 1 | 2.72 | 2.80 |
| Tunsberg township..... | 78 | 61 | 34.4 | 56 | 33.9 | 2 | 100.0 | 17 | 11 | 4 | 2.67 | 2.95 |
| Watson city..... | 90 | 50 | 54.0 | 39 | 43.6 | 5 | 80.0 | 40 | 34 | 11 | 2.28 | 3.08 |
| Woods township..... | 81 | 65 | 41.5 | 59 | 42.4 | 3 | 33.3 | 16 | 14 | 6 | 2.73 | 3.05 |
| Chisago County..... | 19,470 | 14,389 | 46.8 | 11,884 | 43.9 | 1,542 | 61.5 | 5,081 | 3,960 | 1,676 | 2.68 | 3.09 |
| Amador township..... | 311 | 233 | 42.5 | 210 | 42.4 | 8 | 50.0 | 78 | 50 | 14 | 2.83 | 3.23 |
| Center City city..... | 247 | 175 | 37.1 | 146 | 34.2 | 22 | 54.5 | 72 | 65 | 26 | 2.38 | 2.81 |
| Chisago City city..... | 2,051 | 1,306 | 44.1 | 1,064 | 38.3 | 154 | 73.4 | 745 | 647 | 388 | 2.35 | 2.93 |
| Chisago Lake township..... | 1,633 | 1,345 | 44.1 | 1,212 | 42.7 | 70 | 52.9 | 288 | 219 | 68 | 2.83 | 3.11 |
| Fish Lake township..... | 755 | 576 | 38.4 | 496 | 35.9 | 45 | 48.9 | 179 | 127 | 43 | 2.65 | 2.95 |
| Franconia township..... | 568 | 456 | 41.0 | 404 | 40.3 | 20 | 45.0 | 112 | 81 | 26 | 2.79 | 3.07 |
| Harris city..... | 423 | 315 | 40.0 | 257 | 35.8 | 28 | 57.1 | 108 | 85 | 30 | 2.66 | 3.02 |
| Lent township..... | 1,071 | 876 | 42.8 | 767 | 41.5 | 48 | 47.9 | 195 | 131 | 26 | 2.89 | 3.14 |
| Lindstrom city..... | 1,774 | 1,265 | 45.1 | 1,009 | 41.7 | 175 | 57.1 | 509 | 417 | 205 | 2.50 | 2.96 |
| Nessel township..... | 736 | 581 | 34.8 | 507 | 34.1 | 38 | 36.8 | 155 | 111 | 34 | 2.63 | 2.91 |
| North Branch city..... | 3,604 | 2,591 | 54.8 | 2,064 | 52.2 | 352 | 66.2 | 1,013 | 763 | 330 | 2.77 | 3.25 |
| Rush City city..... | 844 | 524 | 51.9 | 344 | 44.2 | 133 | 69.2 | 320 | 259 | 108 | 2.43 | 3.01 |
| Rushseba township..... | 302 | 233 | 42.1 | 200 | 38.5 | 19 | 63.2 | 69 | 54 | 17 | 2.66 | 3.00 |
| Shafer city..... | 379 | 272 | 65.8 | 200 | 61.0 | 42 | 78.6 | 107 | 74 | 5 | 2.76 | 3.18 |
| Shafer township..... | 378 | 293 | 42.3 | 255 | 42.0 | 22 | 50.0 | 85 | 68 | 21 | 2.75 | 3.15 |
| Stacy city..... | 548 | 379 | 51.5 | 257 | 51.8 | 69 | 56.5 | 169 | 129 | 50 | 2.66 | 3.08 |
| Sunrise township..... | 695 | 554 | 43.5 | 491 | 41.5 | 32 | 53.1 | 141 | 102 | 31 | 2.86 | 3.16 |
| Taylors Falls city..... | 413 | 261 | 43.7 | 197 | 37.6 | 40 | 57.5 | 152 | 123 | 37 | 2.35 | 2.89 |
| Wyoming city..... | 2,738 | 2,154 | 49.8 | 1,804 | 47.6 | 225 | 61.3 | 584 | 455 | 217 | 2.84 | 3.19 |
| Clay County..... | 22,279 | 14,186 | 47.6 | 11,160 | 43.6 | 2,080 | 64.8 | 8,093 | 6,017 | 2,166 | 2.48 | 3.02 |
| Alliance township..... | 89 | 69 | 44.9 | 60 | 45.0 | 5 | 40.0 | 20 | 16 | 6 | 2.64 | 3.00 |
| Baker CDP..... | 22 | 13 | 53.8 | 12 | 50.0 | 1 | 100.0 | 9 | 7 | 3 | 2.50 | 3.31 |

Table 7.
Households and Families: 2010—Con.

[For information on confidentiality protection, nonsampling error, and definitions, see Selected Appendixes at <www.census.gov/prod/cen2010/cph-1-a.pdf>]

| State County County Subdivision Place | Total households | Family households | | | | | | Nonfamily households | | | Average size | |
|--|---------------------|-------------------|--|---------------------|--|---|--|----------------------|--------------------------|----------------------|-----------------|----------|
| | | Total | | Husband-wife family | | Female householder, no husband present | | Total | Householder living alone | | House- holds | Families |
| | | Number | Percent with own children under 18 years | Number | Percent with own children under 18 years | Number | Percent with own children under 18 years | | Total | 65 years and over | | |
| | | | | | | | | | | | | |
| Clay County—Con. | | | | | | | | | | | | |
| Barnesville city..... | 1,013 | 696 | 55.5 | 542 | 51.1 | 108 | 73.1 | 317 | 279 | 141 | 2.50 | 3.05 |
| Barnesville township..... | 60 | 45 | 26.7 | 40 | 25.0 | 2 | 50.0 | 15 | 11 | 3 | 2.45 | 2.73 |
| Comstock city..... | 38 | 27 | 37.0 | 22 | 40.9 | 3 | 0.0 | 11 | 9 | 0 | 2.45 | 2.93 |
| Cromwell township..... | 124 | 103 | 43.7 | 94 | 42.6 | 5 | 60.0 | 21 | 17 | 5 | 2.78 | 3.04 |
| Dilworth city..... | 1,595 | 1,053 | 51.7 | 814 | 46.4 | 163 | 73.6 | 542 | 452 | 151 | 2.52 | 3.11 |
| Egdon township..... | 187 | 151 | 39.7 | 141 | 38.3 | 5 | 60.0 | 36 | 30 | 13 | 2.72 | 3.07 |
| Elkton township..... | 118 | 88 | 39.8 | 82 | 37.8 | 4 | 75.0 | 30 | 25 | 7 | 2.61 | 3.10 |
| Elmwood township..... | 150 | 125 | 37.6 | 112 | 34.8 | 11 | 54.5 | 25 | 21 | 8 | 2.77 | 3.04 |
| Felton city..... | 78 | 44 | 45.5 | 34 | 44.1 | 8 | 37.5 | 34 | 29 | 9 | 2.27 | 3.05 |
| Felton township..... | 36 | 25 | 36.0 | 23 | 34.8 | 1 | 100.0 | 11 | 11 | 7 | 2.39 | 2.96 |
| Flowing township..... | 30 | 24 | 45.8 | 20 | 40.0 | 3 | 66.7 | 6 | 5 | 2 | 2.57 | 2.71 |
| Georgetown city..... | 48 | 33 | 48.5 | 29 | 48.3 | 0 | (X) | 15 | 12 | 5 | 2.69 | 3.27 |
| Georgetown township..... | 58 | 44 | 34.1 | 41 | 31.7 | 2 | 50.0 | 14 | 11 | 5 | 2.69 | 3.00 |
| Glyndon city..... | 464 | 360 | 63.3 | 304 | 61.2 | 31 | 67.7 | 104 | 86 | 24 | 3.00 | 3.45 |
| Glyndon township..... | 105 | 86 | 32.6 | 83 | 33.7 | 1 | 0.0 | 19 | 18 | 8 | 2.65 | 3.00 |
| Goose Prairie township..... | 67 | 52 | 40.4 | 47 | 38.3 | 2 | 100.0 | 15 | 13 | 3 | 2.61 | 2.98 |
| Hagen township..... | 59 | 42 | 33.3 | 36 | 33.3 | 2 | 50.0 | 17 | 12 | 3 | 2.61 | 3.00 |
| Hawley city..... | 854 | 553 | 54.2 | 429 | 51.0 | 93 | 68.8 | 301 | 274 | 152 | 2.42 | 3.03 |
| Hawley township..... | 162 | 139 | 44.6 | 124 | 42.7 | 7 | 57.1 | 23 | 18 | 7 | 2.93 | 3.14 |
| Highland Grove township..... | 115 | 90 | 32.2 | 83 | 30.1 | 2 | 50.0 | 25 | 21 | 4 | 2.50 | 2.87 |
| Hitterdal city..... | 89 | 58 | 41.4 | 50 | 34.0 | 5 | 100.0 | 31 | 27 | 13 | 2.26 | 2.81 |
| Holy Cross township..... | 53 | 41 | 34.1 | 40 | 35.0 | 1 | 0.0 | 12 | 11 | 4 | 2.64 | 3.07 |
| Humboldt township..... | 100 | 79 | 48.1 | 69 | 43.5 | 5 | 60.0 | 21 | 18 | 5 | 2.75 | 3.11 |
| Keene township..... | 49 | 40 | 47.5 | 38 | 47.4 | 0 | (X) | 9 | 8 | 3 | 3.02 | 3.40 |
| Kragnes township..... | 114 | 88 | 43.2 | 77 | 41.6 | 6 | 33.3 | 26 | 21 | 9 | 2.57 | 2.94 |
| Kurtz township..... | 104 | 84 | 31.0 | 80 | 30.0 | 2 | 100.0 | 20 | 15 | 6 | 2.82 | 3.13 |
| Moland township..... | 110 | 89 | 40.4 | 80 | 37.5 | 5 | 60.0 | 21 | 21 | 10 | 2.72 | 3.04 |
| Moorhead city..... | 14,304 | 8,372 | 47.6 | 6,229 | 42.8 | 1,514 | 64.5 | 5,932 | 4,180 | 1,425 | 2.41 | 2.97 |
| Moorhead township..... | 67 | 54 | 27.8 | 47 | 27.7 | 5 | 20.0 | 13 | 13 | 5 | 2.52 | 2.81 |
| Morken township..... | 63 | 46 | 47.8 | 42 | 45.2 | 3 | 100.0 | 17 | 16 | 7 | 2.48 | 2.93 |
| Oakport township..... | 626 | 539 | 42.7 | 497 | 42.5 | 22 | 50.0 | 87 | 66 | 23 | 2.86 | 3.08 |
| Oakport CDP..... | 479 | 417 | 42.4 | 381 | 42.3 | 18 | 50.0 | 62 | 50 | 17 | 2.89 | 3.09 |
| Parke township..... | 201 | 147 | 36.7 | 141 | 36.2 | 3 | 33.3 | 54 | 47 | 16 | 2.41 | 2.86 |
| Riverton township..... | 168 | 136 | 36.0 | 121 | 37.2 | 8 | 12.5 | 32 | 24 | 4 | 2.65 | 2.96 |
| Sabin city..... | 180 | 140 | 57.9 | 121 | 56.2 | 10 | 50.0 | 40 | 31 | 6 | 2.90 | 3.32 |
| Skree township..... | 61 | 51 | 47.1 | 44 | 43.2 | 3 | 66.7 | 10 | 9 | 4 | 2.61 | 2.88 |
| Spring Prairie township..... | 113 | 87 | 56.3 | 79 | 59.5 | 5 | 20.0 | 26 | 21 | 6 | 3.26 | 3.82 |
| Tansem township..... | 94 | 80 | 43.8 | 78 | 44.9 | 1 | 0.0 | 14 | 12 | 2 | 2.76 | 3.04 |
| Ulen city..... | 234 | 130 | 43.1 | 101 | 38.6 | 19 | 57.9 | 104 | 93 | 51 | 2.16 | 2.89 |
| Ulen township..... | 62 | 47 | 44.7 | 41 | 41.5 | 2 | 50.0 | 15 | 8 | 2 | 2.81 | 3.15 |
| Viding township..... | 37 | 29 | 51.7 | 25 | 48.0 | 3 | 100.0 | 8 | 6 | 2 | 2.78 | 3.14 |
| Clearwater County..... | 3,527 | 2,373 | 40.4 | 1,864 | 34.4 | 309 | 67.6 | 1,154 | 1,007 | 469 | 2.43 | 2.97 |
| Bagley city..... | 619 | 319 | 51.7 | 202 | 39.1 | 96 | 77.1 | 300 | 269 | 153 | 2.12 | 2.95 |
| Bear Creek township..... | 53 | 35 | 22.9 | 32 | 15.6 | 3 | 100.0 | 18 | 14 | 4 | 2.09 | 2.51 |
| Clearbrook city..... | 250 | 120 | 37.5 | 88 | 28.4 | 22 | 68.2 | 130 | 125 | 67 | 1.92 | 2.80 |
| Clover township..... | 46 | 31 | 41.9 | 26 | 34.6 | 3 | 66.7 | 15 | 14 | 7 | 2.46 | 2.97 |
| Copley township..... | 317 | 250 | 39.6 | 206 | 36.9 | 29 | 58.6 | 67 | 57 | 22 | 2.75 | 3.07 |
| Dudley township..... | 160 | 109 | 39.4 | 93 | 39.8 | 4 | 50.0 | 51 | 41 | 16 | 2.50 | 3.03 |
| Eddy township..... | 128 | 95 | 42.1 | 83 | 34.9 | 7 | 85.7 | 33 | 28 | 16 | 2.65 | 3.04 |
| Falk township..... | 100 | 79 | 44.3 | 53 | 39.6 | 17 | 47.1 | 21 | 17 | 11 | 2.84 | 3.13 |
| Ebro CDP..... | 20 | 17 | 41.2 | 6 | 33.3 | 8 | 37.5 | 3 | 2 | 2 | 3.20 | 3.35 |
| Gonvick city..... | 128 | 79 | 46.8 | 61 | 41.0 | 10 | 70.0 | 49 | 45 | 18 | 2.20 | 2.82 |
| Greenwood township..... | 32 | 27 | 29.6 | 23 | 30.4 | 1 | 100.0 | 5 | 5 | 2 | 2.59 | 2.89 |
| Hangaard township..... | 3 | 1 | 0.0 | 1 | 0.0 | 0 | (X) | 2 | 1 | 0 | 1.67 | 2.00 |
| Holst township..... | 145 | 107 | 40.2 | 78 | 37.2 | 13 | 53.8 | 38 | 31 | 17 | 2.54 | 2.97 |
| Itasca township..... | 61 | 40 | 27.5 | 35 | 25.7 | 3 | 33.3 | 21 | 18 | 9 | 2.16 | 2.65 |
| La Prairie township..... | 118 | 86 | 50.0 | 37 | 40.5 | 30 | 60.0 | 32 | 26 | 11 | 3.02 | 3.41 |
| Elbow Lake CDP (part)..... | 0 | 0 | (X) | 0 | (X) | 0 | (X) | 0 | 0 | 0 | 0.00 | 0.00 |
| Rice Lake CDP..... | 72 | 54 | 57.4 | 20 | 50.0 | 21 | 66.7 | 18 | 16 | 5 | 3.26 | 3.61 |
| Roy Lake CDP (part)..... | 5 | 4 | 0.0 | 0 | (X) | 3 | 0.0 | 1 | 1 | 0 | 2.20 | 2.25 |
| South End CDP..... | 11 | 5 | 80.0 | 2 | 50.0 | 1 | 100.0 | 6 | 4 | 2 | 2.27 | 3.20 |
| Leon township..... | 133 | 103 | 40.8 | 94 | 38.3 | 3 | 33.3 | 30 | 26 | 11 | 2.59 | 2.95 |
| Leonard city..... | 19 | 12 | 41.7 | 9 | 44.4 | 3 | 33.3 | 7 | 7 | 3 | 2.16 | 2.83 |
| Long Lost Lake township..... | 19 | 15 | 13.3 | 13 | 7.7 | 1 | 0.0 | 4 | 2 | 2 | 2.26 | 2.40 |
| Minerva township..... | 100 | 77 | 39.0 | 58 | 29.3 | 10 | 90.0 | 23 | 21 | 8 | 2.61 | 2.99 |
| Moose Creek township..... | 96 | 66 | 28.8 | 56 | 26.8 | 7 | 42.9 | 30 | 27 | 10 | 2.40 | 2.88 |
| Nora township..... | 172 | 134 | 35.1 | 118 | 33.9 | 5 | 60.0 | 38 | 30 | 12 | 2.57 | 2.89 |
| North Clearwater UT..... | 32 | 16 | 56.3 | 5 | 40.0 | 7 | 85.7 | 16 | 11 | 4 | 2.72 | 3.63 |
| Pine Lake township..... | 147 | 123 | 34.1 | 113 | 31.9 | 3 | 66.7 | 24 | 20 | 12 | 2.82 | 3.09 |
| Popple township..... | 205 | 156 | 37.8 | 138 | 34.8 | 10 | 70.0 | 49 | 42 | 11 | 2.57 | 2.95 |
| Rice township..... | 71 | 42 | 38.1 | 33 | 30.3 | 5 | 80.0 | 29 | 27 | 9 | 2.23 | 2.95 |
| Shevlin city..... | 71 | 44 | 47.7 | 28 | 32.1 | 8 | 75.0 | 27 | 23 | 11 | 2.48 | 3.20 |
| Shevlin township..... | 178 | 125 | 43.2 | 107 | 38.3 | 6 | 50.0 | 53 | 46 | 9 | 2.54 | 3.04 |
| Sinclair township..... | 75 | 49 | 26.5 | 45 | 22.2 | 2 | 100.0 | 26 | 20 | 13 | 2.19 | 2.65 |
| South Clearwater UT..... | 4 | 3 | 66.7 | 2 | 50.0 | 0 | (X) | 1 | 1 | 0 | 2.50 | 2.67 |
| Winsor township..... | 45 | 30 | 26.7 | 27 | 18.5 | 1 | 100.0 | 15 | 13 | 1 | 2.00 | 2.40 |

Table 7.

Households and Families: 2010—Con.

[For information on confidentiality protection, nonsampling error, and definitions, see Selected Appendixes at <www.census.gov/prod/cen2010/cph-1-a.pdf>]

| State County County Subdivision Place | Total households | Family households | | | | | | Nonfamily households | | | Average size | |
|--|---------------------|-------------------|--|---------------------|--|---|--|----------------------|--------------------------|----------------------|-----------------|----------|
| | | Total | | Husband-wife family | | Female householder, no husband present | | Total | Householder living alone | | House- holds | Families |
| | | Number | Percent with own children under 18 years | Number | Percent with own children under 18 years | Number | Percent with own children under 18 years | | Total | 65 years and over | | |
| | | | | | | | | | | | | |
| Cook County..... | 2,494 | 1,446 | 32.5 | 1,200 | 26.5 | 159 | 59.1 | 1,048 | 862 | 291 | 2.05 | 2.60 |
| East Cook UT..... | 376 | 239 | 26.8 | 213 | 22.5 | 17 | 52.9 | 137 | 116 | 39 | 2.06 | 2.50 |
| Grand Marais city..... | 673 | 331 | 39.9 | 250 | 34.0 | 63 | 60.3 | 342 | 294 | 125 | 1.94 | 2.67 |
| Grand Portage UT..... | 257 | 140 | 46.4 | 77 | 26.0 | 34 | 67.6 | 117 | 93 | 22 | 2.20 | 2.76 |
| Lutsen township..... | 210 | 114 | 24.6 | 106 | 22.6 | 4 | 25.0 | 96 | 73 | 27 | 1.98 | 2.56 |
| Lutsen CDP..... | 103 | 45 | 24.4 | 41 | 22.0 | 3 | 33.3 | 58 | 43 | 10 | 1.84 | 2.56 |
| Schroeder township..... | 99 | 62 | 30.6 | 56 | 28.6 | 5 | 40.0 | 37 | 33 | 13 | 2.07 | 2.61 |
| Tofte township..... | 135 | 76 | 18.4 | 67 | 14.9 | 5 | 60.0 | 59 | 48 | 16 | 1.84 | 2.32 |
| West Cook UT..... | 744 | 484 | 30.6 | 431 | 26.7 | 31 | 58.1 | 260 | 205 | 49 | 2.16 | 2.59 |
| Cottonwood County..... | 4,857 | 3,130 | 40.3 | 2,608 | 35.5 | 352 | 68.2 | 1,727 | 1,559 | 764 | 2.36 | 2.96 |
| Amboy township..... | 71 | 45 | 28.9 | 42 | 26.2 | 0 | (X) | 26 | 22 | 8 | 2.31 | 2.89 |
| Arno township..... | 50 | 38 | 47.4 | 35 | 51.4 | 2 | 0.0 | 12 | 11 | 5 | 2.64 | 3.13 |
| Ann township..... | 74 | 59 | 27.1 | 56 | 26.8 | 2 | 0.0 | 15 | 13 | 6 | 2.42 | 2.73 |
| Bingham Lake city..... | 55 | 34 | 41.2 | 30 | 40.0 | 2 | 50.0 | 21 | 19 | 10 | 2.29 | 2.97 |
| Carson township..... | 111 | 81 | 40.7 | 69 | 34.8 | 4 | 25.0 | 30 | 29 | 10 | 2.52 | 3.02 |
| Comfrey city (part)..... | 9 | 6 | 16.7 | 6 | 16.7 | 0 | (X) | 3 | 3 | 1 | 1.78 | 2.17 |
| Dale township..... | 65 | 50 | 32.0 | 47 | 31.9 | 2 | 50.0 | 15 | 12 | 5 | 2.32 | 2.66 |
| Delton township..... | 46 | 35 | 42.9 | 30 | 40.0 | 1 | 0.0 | 11 | 8 | 4 | 2.67 | 3.03 |
| Germantown township..... | 76 | 58 | 46.6 | 53 | 45.3 | 5 | 60.0 | 18 | 18 | 12 | 2.72 | 3.21 |
| Great Bend township..... | 116 | 89 | 33.7 | 79 | 31.6 | 3 | 33.3 | 27 | 22 | 11 | 2.47 | 2.81 |
| Highwater township..... | 66 | 49 | 28.6 | 45 | 26.7 | 1 | 100.0 | 17 | 13 | 5 | 2.52 | 2.90 |
| Jeffers city..... | 167 | 97 | 44.3 | 74 | 36.5 | 15 | 73.3 | 70 | 65 | 40 | 2.21 | 2.94 |
| Lakeside township..... | 93 | 76 | 31.6 | 70 | 31.4 | 3 | 33.3 | 17 | 13 | 6 | 2.55 | 2.75 |
| Midway township..... | 87 | 67 | 35.8 | 63 | 36.5 | 3 | 33.3 | 20 | 19 | 14 | 2.52 | 2.94 |
| Mountain Lake city..... | 829 | 526 | 47.0 | 414 | 42.3 | 78 | 70.5 | 303 | 282 | 152 | 2.48 | 3.16 |
| Mountain Lake township..... | 100 | 81 | 46.9 | 77 | 45.5 | 2 | 100.0 | 19 | 17 | 9 | 3.84 | 4.21 |
| Rose Hill township..... | 63 | 47 | 40.4 | 45 | 42.2 | 1 | 0.0 | 16 | 15 | 10 | 2.63 | 3.13 |
| Selma township..... | 82 | 56 | 37.5 | 49 | 34.7 | 6 | 66.7 | 26 | 24 | 10 | 2.35 | 2.91 |
| Southbrook township..... | 31 | 27 | 18.5 | 26 | 19.2 | 0 | (X) | 4 | 4 | 1 | 2.55 | 2.74 |
| Springfield township..... | 56 | 37 | 37.8 | 33 | 33.3 | 4 | 75.0 | 19 | 18 | 8 | 2.14 | 2.65 |
| Storden city..... | 104 | 57 | 40.4 | 51 | 35.3 | 5 | 80.0 | 47 | 41 | 14 | 2.11 | 2.89 |
| Storden township..... | 76 | 48 | 35.4 | 40 | 32.5 | 5 | 60.0 | 28 | 23 | 11 | 2.17 | 2.71 |
| Westbrook city..... | 345 | 192 | 32.3 | 161 | 23.0 | 18 | 83.3 | 153 | 141 | 81 | 2.04 | 2.71 |
| Westbrook township..... | 91 | 74 | 29.7 | 68 | 27.9 | 3 | 66.7 | 17 | 15 | 6 | 2.37 | 2.66 |
| Windom city..... | 1,994 | 1,201 | 42.0 | 945 | 35.4 | 187 | 70.1 | 793 | 712 | 325 | 2.25 | 2.91 |
| Crow Wing County..... | 26,033 | 17,211 | 40.1 | 13,738 | 34.2 | 2,278 | 63.6 | 8,822 | 7,196 | 3,033 | 2.37 | 2.87 |
| Baxter city..... | 2,963 | 2,110 | 47.8 | 1,763 | 44.5 | 226 | 67.3 | 853 | 704 | 351 | 2.55 | 3.02 |
| Bay Lake township..... | 441 | 322 | 15.2 | 289 | 12.8 | 14 | 21.4 | 119 | 106 | 53 | 2.11 | 2.41 |
| Brainerd city..... | 5,851 | 3,069 | 53.4 | 1,852 | 41.3 | 915 | 70.9 | 2,782 | 2,214 | 830 | 2.23 | 2.92 |
| Breezy Point city..... | 904 | 681 | 46.7 | 592 | 42.9 | 56 | 67.9 | 223 | 180 | 52 | 2.60 | 2.97 |
| Center township..... | 367 | 275 | 34.5 | 238 | 31.9 | 21 | 52.4 | 92 | 72 | 29 | 2.47 | 2.85 |
| Crosby city..... | 1,065 | 552 | 49.3 | 344 | 35.5 | 147 | 69.4 | 513 | 451 | 243 | 2.13 | 2.88 |
| Crosslake city..... | 1,027 | 651 | 25.7 | 584 | 22.8 | 37 | 45.9 | 376 | 328 | 171 | 2.08 | 2.59 |
| Crow Wing township..... | 688 | 544 | 46.7 | 448 | 45.3 | 55 | 47.3 | 144 | 105 | 18 | 2.86 | 3.17 |
| Cuyuna city..... | 126 | 88 | 43.2 | 69 | 39.1 | 10 | 60.0 | 38 | 33 | 8 | 2.63 | 3.22 |
| Daggett Brook township..... | 212 | 167 | 31.7 | 145 | 30.3 | 12 | 50.0 | 45 | 38 | 14 | 2.61 | 2.94 |
| Deerwood city..... | 226 | 144 | 47.9 | 99 | 35.4 | 30 | 73.3 | 82 | 76 | 43 | 2.35 | 2.95 |
| Deerwood township..... | 558 | 421 | 26.1 | 389 | 23.1 | 16 | 43.8 | 137 | 117 | 67 | 2.34 | 2.68 |
| Emily city..... | 368 | 237 | 26.2 | 201 | 19.9 | 18 | 66.7 | 131 | 114 | 55 | 2.21 | 2.73 |
| Fairfield township..... | 154 | 105 | 23.8 | 89 | 23.6 | 6 | 50.0 | 49 | 37 | 19 | 2.24 | 2.65 |
| Fifty Lakes city..... | 173 | 129 | 24.8 | 114 | 19.3 | 6 | 83.3 | 44 | 33 | 19 | 2.24 | 2.53 |
| First Assessment UT..... | 2,105 | 1,587 | 40.1 | 1,355 | 36.6 | 136 | 58.8 | 518 | 401 | 132 | 2.58 | 2.93 |
| Fort Ripley city..... | 33 | 20 | 35.0 | 18 | 33.3 | 1 | 100.0 | 13 | 11 | 3 | 2.09 | 2.70 |
| Fort Ripley township..... | 342 | 245 | 40.4 | 221 | 39.4 | 16 | 50.0 | 97 | 83 | 28 | 2.58 | 3.08 |
| Gail Lake township..... | 43 | 29 | 27.6 | 21 | 19.0 | 2 | 100.0 | 14 | 12 | 5 | 2.26 | 2.62 |
| Garrison city..... | 107 | 51 | 23.5 | 35 | 20.0 | 9 | 33.3 | 56 | 41 | 16 | 1.96 | 2.47 |
| Garrison township..... | 348 | 241 | 20.7 | 214 | 19.2 | 18 | 38.9 | 107 | 85 | 32 | 2.16 | 2.55 |
| Ideal township..... | 493 | 334 | 24.6 | 298 | 19.5 | 20 | 70.0 | 159 | 136 | 65 | 2.16 | 2.59 |
| Irondale township..... | 462 | 333 | 34.5 | 280 | 30.4 | 37 | 51.4 | 129 | 97 | 46 | 2.45 | 2.83 |
| Ironton city..... | 261 | 135 | 50.4 | 85 | 38.8 | 31 | 71.0 | 126 | 107 | 50 | 2.19 | 3.00 |
| Jenkins city..... | 168 | 101 | 53.5 | 73 | 46.6 | 16 | 56.3 | 67 | 56 | 15 | 2.56 | 3.26 |
| Jenkins township..... | 168 | 123 | 17.9 | 109 | 17.4 | 7 | 42.9 | 45 | 32 | 17 | 2.14 | 2.43 |
| Lake Edward township..... | 869 | 649 | 29.1 | 573 | 26.9 | 40 | 37.5 | 220 | 176 | 82 | 2.40 | 2.73 |
| Merrifield CDP..... | 69 | 48 | 10.4 | 40 | 5.0 | 4 | 25.0 | 21 | 15 | 6 | 2.03 | 2.31 |
| Little Pine township..... | 38 | 24 | 25.0 | 18 | 33.3 | 4 | 0.0 | 14 | 14 | 7 | 2.26 | 2.96 |
| Long Lake township..... | 430 | 306 | 34.6 | 254 | 32.7 | 27 | 37.0 | 124 | 99 | 36 | 2.40 | 2.79 |
| Manhattan Beach city..... | 25 | 17 | 29.4 | 13 | 23.1 | 2 | 0.0 | 8 | 3 | 1 | 2.28 | 2.53 |
| Maple Grove township..... | 297 | 224 | 35.7 | 193 | 34.2 | 11 | 45.5 | 73 | 50 | 16 | 2.61 | 2.96 |
| Mission township..... | 355 | 249 | 26.5 | 218 | 23.9 | 16 | 56.3 | 106 | 89 | 42 | 2.30 | 2.73 |
| Nisswa city..... | 876 | 607 | 31.1 | 541 | 27.9 | 45 | 64.4 | 269 | 228 | 108 | 2.25 | 2.69 |
| Nokay Lake township..... | 332 | 238 | 36.1 | 206 | 33.5 | 18 | 44.4 | 94 | 75 | 25 | 2.50 | 2.94 |
| Oak Lawn township..... | 680 | 511 | 38.6 | 418 | 35.2 | 55 | 41.8 | 169 | 132 | 39 | 2.64 | 2.95 |
| Pelican township..... | 187 | 148 | 26.4 | 138 | 24.6 | 6 | 50.0 | 39 | 32 | 19 | 2.39 | 2.66 |
| Pequot Lakes city..... | 955 | 576 | 45.5 | 425 | 36.9 | 109 | 68.8 | 379 | 327 | 158 | 2.26 | 2.89 |
| Perry Lake township..... | 118 | 85 | 31.8 | 71 | 26.8 | 7 | 42.9 | 33 | 28 | 10 | 2.56 | 2.94 |
| Platte Lake township..... | 155 | 108 | 44.4 | 89 | 41.6 | 10 | 60.0 | 47 | 39 | 19 | 2.67 | 3.21 |
| Rabbit Lake township..... | 130 | 99 | 26.3 | 93 | 26.9 | 3 | 33.3 | 31 | 24 | 12 | 2.45 | 2.82 |
| Riverton city..... | 48 | 30 | 46.7 | 23 | 47.8 | 5 | 60.0 | 18 | 15 | 2 | 2.44 | 3.03 |
| Roosevelt township..... | 270 | 185 | 32.4 | 151 | 25.2 | 24 | 70.8 | 85 | 75 | 32 | 2.23 | 2.68 |

Table 7.
Households and Families: 2010—Con.

[For information on confidentiality protection, nonsampling error, and definitions, see Selected Appendixes at <www.census.gov/prod/cen2010/cph-1-a.pdf>]

| State County County Subdivision Place | Total households | Family households | | | | | | Nonfamily households | | | Average size | |
|--|---------------------|-------------------|--|---------------------|--|---|--|----------------------|--------------------------|----------------------|-----------------|----------|
| | | Total | | Husband-wife family | | Female householder, no husband present | | Total | Householder living alone | | House- holds | Families |
| | | Number | Percent with own children under 18 years | Number | Percent with own children under 18 years | Number | Percent with own children under 18 years | | Total | 65 years and over | | |
| Crow Wing County—Con. | | | | | | | | | | | | |
| Ross Lake township..... | 80 | 57 | 14.0 | 51 | 9.8 | 4 | 75.0 | 23 | 21 | 6 | 2.06 | 2.39 |
| St. Mathias township..... | 231 | 176 | 42.0 | 156 | 41.0 | 13 | 46.2 | 55 | 43 | 19 | 2.69 | 3.10 |
| Second Assessment UT..... | 45 | 31 | 41.9 | 22 | 45.5 | 4 | 25.0 | 14 | 11 | 2 | 2.60 | 2.90 |
| Timothy township..... | 61 | 47 | 38.3 | 38 | 31.6 | 2 | 50.0 | 14 | 10 | 3 | 2.66 | 2.98 |
| Trommald city..... | 46 | 26 | 34.6 | 20 | 20.0 | 2 | 50.0 | 20 | 14 | 5 | 2.13 | 2.65 |
| Wolford township..... | 152 | 124 | 27.4 | 102 | 22.5 | 9 | 33.3 | 28 | 22 | 9 | 2.49 | 2.66 |
| Dakota County..... | 152,060 | 105,748 | 49.8 | 83,930 | 47.0 | 15,399 | 62.9 | 46,312 | 36,620 | 11,287 | 2.60 | 3.12 |
| Apple Valley city..... | 18,875 | 13,382 | 47.1 | 10,698 | 44.0 | 1,923 | 62.2 | 5,493 | 4,454 | 1,203 | 2.58 | 3.07 |
| Burnsville city..... | 24,283 | 15,656 | 46.3 | 11,743 | 42.0 | 2,797 | 62.5 | 8,627 | 6,709 | 1,948 | 2.47 | 3.03 |
| Castle Rock township..... | 504 | 402 | 31.6 | 344 | 30.2 | 35 | 42.9 | 102 | 75 | 19 | 2.66 | 2.92 |
| Coates city..... | 66 | 41 | 46.3 | 31 | 41.9 | 7 | 71.4 | 25 | 19 | 1 | 2.44 | 2.95 |
| Douglas township..... | 259 | 203 | 36.0 | 186 | 36.6 | 8 | 25.0 | 56 | 46 | 16 | 2.76 | 3.14 |
| Eagan city..... | 25,249 | 16,884 | 50.6 | 13,720 | 48.3 | 2,264 | 63.9 | 8,365 | 6,545 | 1,424 | 2.54 | 3.10 |
| Empire township..... | 792 | 645 | 55.3 | 560 | 54.3 | 48 | 60.4 | 147 | 91 | 18 | 3.08 | 3.35 |
| Eureka township..... | 518 | 422 | 36.0 | 376 | 34.3 | 23 | 34.8 | 96 | 70 | 28 | 2.74 | 2.99 |
| Farmington city..... | 7,066 | 5,426 | 64.3 | 4,483 | 63.0 | 612 | 70.6 | 1,640 | 1,251 | 334 | 2.95 | 3.38 |
| Greenvale township..... | 275 | 225 | 45.8 | 198 | 44.4 | 10 | 50.0 | 50 | 39 | 22 | 2.92 | 3.24 |
| Hampton city..... | 245 | 175 | 56.0 | 142 | 53.5 | 19 | 78.9 | 70 | 48 | 14 | 2.81 | 3.27 |
| Hampton township..... | 329 | 268 | 33.6 | 238 | 32.4 | 15 | 40.0 | 61 | 44 | 11 | 2.74 | 2.99 |
| Hastings city (part)..... | 8,735 | 5,802 | 48.1 | 4,364 | 43.2 | 1,013 | 65.4 | 2,933 | 2,420 | 1,042 | 2.45 | 2.98 |
| Inver Grove Heights city..... | 13,476 | 9,036 | 46.0 | 6,920 | 42.4 | 1,532 | 60.1 | 4,440 | 3,525 | 1,192 | 2.50 | 3.04 |
| Lakeville city..... | 18,683 | 15,158 | 58.1 | 12,684 | 56.7 | 1,721 | 66.9 | 3,525 | 2,607 | 688 | 2.99 | 3.32 |
| Lilydale city..... | 375 | 181 | 13.3 | 162 | 9.3 | 12 | 41.7 | 194 | 173 | 105 | 1.66 | 2.23 |
| Marshan township..... | 403 | 330 | 37.3 | 294 | 34.7 | 19 | 63.2 | 73 | 55 | 14 | 2.74 | 3.02 |
| Mendota city..... | 78 | 52 | 48.1 | 36 | 41.7 | 10 | 60.0 | 26 | 21 | 2 | 2.54 | 3.06 |
| Mendota Heights city..... | 4,378 | 3,204 | 38.5 | 2,821 | 37.0 | 281 | 51.2 | 1,174 | 976 | 473 | 2.51 | 2.96 |
| Miesville city..... | 52 | 33 | 33.3 | 28 | 32.1 | 4 | 50.0 | 19 | 16 | 12 | 2.40 | 3.03 |
| New Trier city..... | 41 | 34 | 44.1 | 28 | 42.9 | 5 | 40.0 | 7 | 6 | 0 | 2.73 | 3.00 |
| Nininger township..... | 372 | 266 | 40.2 | 242 | 38.4 | 15 | 60.0 | 106 | 97 | 68 | 2.55 | 3.08 |
| Northfield city (part)..... | 414 | 329 | 45.3 | 289 | 42.9 | 29 | 58.6 | 85 | 70 | 23 | 2.67 | 3.01 |
| Randolph city..... | 168 | 118 | 51.7 | 90 | 42.2 | 19 | 89.5 | 50 | 39 | 13 | 2.60 | 3.03 |
| Randolph township..... | 246 | 197 | 39.6 | 175 | 37.7 | 11 | 54.5 | 49 | 38 | 14 | 2.68 | 2.99 |
| Ravenna township..... | 780 | 680 | 40.9 | 620 | 39.7 | 31 | 45.2 | 100 | 73 | 15 | 2.98 | 3.15 |
| Rosemount city..... | 7,587 | 5,918 | 57.3 | 4,934 | 55.0 | 679 | 68.5 | 1,669 | 1,263 | 395 | 2.88 | 3.27 |
| Sciotia township..... | 140 | 113 | 44.2 | 103 | 40.8 | 4 | 75.0 | 27 | 17 | 5 | 2.93 | 3.23 |
| South St. Paul city..... | 8,186 | 5,065 | 45.9 | 3,455 | 41.0 | 1,165 | 59.4 | 3,121 | 2,461 | 833 | 2.44 | 3.04 |
| Sunfish Lake city..... | 183 | 158 | 41.1 | 143 | 39.2 | 7 | 57.1 | 25 | 22 | 9 | 2.85 | 3.09 |
| Vermillion city..... | 156 | 121 | 40.5 | 105 | 40.0 | 9 | 33.3 | 35 | 29 | 16 | 2.67 | 3.03 |
| Vermillion township..... | 424 | 332 | 40.4 | 289 | 40.5 | 16 | 43.8 | 92 | 73 | 29 | 2.81 | 3.18 |
| Waterford township..... | 193 | 141 | 38.3 | 124 | 34.7 | 8 | 87.5 | 52 | 40 | 11 | 2.58 | 2.96 |
| West St. Paul city..... | 8,529 | 4,751 | 44.7 | 3,305 | 39.7 | 1,048 | 60.1 | 3,778 | 3,208 | 1,290 | 2.25 | 3.00 |
| Dodge County..... | 7,460 | 5,462 | 49.8 | 4,512 | 46.2 | 576 | 66.3 | 1,998 | 1,659 | 695 | 2.67 | 3.12 |
| Ashland township..... | 123 | 99 | 31.3 | 90 | 32.2 | 2 | 0.0 | 24 | 19 | 4 | 2.59 | 2.86 |
| Blooming Prairie city (part)..... | 0 | 0 | (X) | 0 | (X) | 0 | (X) | 0 | 0 | 0 | 0.00 | 0.00 |
| Canisteo township..... | 237 | 193 | 37.8 | 174 | 36.2 | 8 | 62.5 | 44 | 32 | 12 | 2.76 | 3.05 |
| Claremont city..... | 220 | 128 | 50.8 | 89 | 47.2 | 28 | 57.1 | 92 | 71 | 17 | 2.49 | 3.19 |
| Claremont township..... | 167 | 134 | 40.3 | 121 | 37.2 | 6 | 50.0 | 33 | 29 | 13 | 2.76 | 3.05 |
| Concord township..... | 219 | 158 | 43.7 | 138 | 41.3 | 10 | 60.0 | 61 | 48 | 24 | 2.62 | 3.04 |
| Dodge Center city..... | 998 | 659 | 56.3 | 491 | 50.1 | 112 | 74.1 | 339 | 259 | 114 | 2.62 | 3.19 |
| Ellington township..... | 101 | 75 | 38.7 | 72 | 40.3 | 2 | 0.0 | 26 | 22 | 11 | 2.58 | 3.07 |
| Hayfield city..... | 547 | 348 | 51.1 | 251 | 43.0 | 61 | 73.8 | 199 | 179 | 83 | 2.37 | 2.95 |
| Hayfield township..... | 158 | 131 | 50.4 | 116 | 48.3 | 5 | 40.0 | 27 | 22 | 7 | 2.92 | 3.20 |
| Kasson city..... | 2,224 | 1,569 | 55.4 | 1,246 | 51.8 | 207 | 71.0 | 655 | 561 | 247 | 2.65 | 3.18 |
| Mantorville city..... | 430 | 331 | 50.8 | 283 | 50.2 | 35 | 45.7 | 99 | 80 | 27 | 2.78 | 3.18 |
| Mantorville township..... | 640 | 565 | 50.4 | 516 | 48.1 | 22 | 68.2 | 75 | 62 | 23 | 3.01 | 3.21 |
| Milton township..... | 265 | 213 | 39.9 | 188 | 37.2 | 15 | 46.7 | 52 | 44 | 21 | 2.77 | 3.07 |
| Ripley township..... | 74 | 50 | 52.0 | 42 | 50.0 | 4 | 75.0 | 24 | 20 | 10 | 2.64 | 3.26 |
| Vernon township..... | 236 | 191 | 44.5 | 175 | 44.0 | 9 | 33.3 | 45 | 38 | 14 | 2.81 | 3.14 |
| Wasioja township..... | 339 | 271 | 38.4 | 237 | 36.3 | 20 | 50.0 | 68 | 60 | 15 | 2.68 | 2.99 |
| West Concord city..... | 319 | 215 | 49.3 | 163 | 44.2 | 24 | 70.8 | 104 | 90 | 43 | 2.43 | 2.93 |
| Westfield township..... | 163 | 132 | 43.9 | 120 | 41.7 | 6 | 66.7 | 31 | 23 | 10 | 2.77 | 3.04 |
| Douglas County..... | 15,289 | 10,012 | 38.4 | 8,431 | 33.8 | 1,052 | 67.7 | 5,277 | 4,289 | 1,930 | 2.32 | 2.82 |
| Alexandria city..... | 5,298 | 2,552 | 42.4 | 1,867 | 33.0 | 504 | 71.2 | 2,746 | 2,212 | 980 | 2.02 | 2.74 |
| Alexandria township..... | 1,508 | 1,212 | 42.4 | 1,066 | 38.8 | 106 | 70.8 | 296 | 226 | 84 | 2.69 | 2.94 |
| Belle River township..... | 140 | 105 | 33.3 | 93 | 30.1 | 4 | 75.0 | 35 | 29 | 14 | 2.46 | 2.83 |
| Brandon city..... | 207 | 139 | 41.7 | 113 | 35.4 | 21 | 66.7 | 68 | 59 | 14 | 2.36 | 2.90 |
| Brandon township..... | 293 | 236 | 25.8 | 214 | 27.1 | 8 | 0.0 | 57 | 49 | 18 | 2.43 | 2.71 |
| Carlos city..... | 198 | 137 | 56.2 | 97 | 48.5 | 24 | 83.3 | 61 | 51 | 18 | 2.53 | 3.00 |
| Carlos township..... | 801 | 644 | 36.6 | 600 | 35.0 | 25 | 60.0 | 157 | 135 | 57 | 2.56 | 2.87 |
| Evansville city..... | 272 | 154 | 48.7 | 128 | 45.3 | 18 | 66.7 | 118 | 106 | 60 | 2.15 | 2.88 |
| Evansville township..... | 87 | 73 | 32.9 | 66 | 30.3 | 3 | 100.0 | 14 | 11 | 5 | 2.78 | 2.92 |
| Forada city..... | 82 | 58 | 25.9 | 46 | 19.6 | 10 | 60.0 | 24 | 16 | 5 | 2.26 | 2.52 |
| Garfield city..... | 142 | 94 | 54.3 | 62 | 51.6 | 18 | 72.2 | 48 | 36 | 13 | 2.49 | 2.95 |
| Holmes City township..... | 313 | 237 | 33.8 | 214 | 34.1 | 11 | 45.5 | 76 | 59 | 20 | 2.57 | 2.94 |
| Hudson township..... | 342 | 270 | 35.2 | 245 | 34.7 | 14 | 50.0 | 72 | 55 | 26 | 2.56 | 2.86 |
| Ida township..... | 512 | 393 | 30.8 | 359 | 28.7 | 22 | 54.5 | 119 | 103 | 50 | 2.39 | 2.75 |
| Kensington city..... | 137 | 75 | 38.7 | 61 | 36.1 | 12 | 58.3 | 62 | 56 | 24 | 2.13 | 2.89 |

Table 7.
Households and Families: 2010—Con.

[For information on confidentiality protection, nonsampling error, and definitions, see Selected Appendixes at <www.census.gov/prod/cen2010/cph-1-a.pdf>]

| State County County Subdivision Place | Total households | Family households | | | | | | Nonfamily households | | | Average size | |
|--|---------------------|-------------------|--|---------------------|--|---|--|----------------------|--------------------------|----------------------|-----------------|----------|
| | | Total | | Husband-wife family | | Female householder, no husband present | | Total | Householder living alone | | House- holds | Families |
| | | Number | Percent with own children under 18 years | Number | Percent with own children under 18 years | Number | Percent with own children under 18 years | | Total | 65 years and over | | |
| Douglas County—Con. | | | | | | | | | | | | |
| La Grand township..... | 1,707 | 1,322 | 34.3 | 1,192 | 31.5 | 81 | 63.0 | 385 | 316 | 169 | 2.46 | 2.77 |
| Lake Mary township..... | 417 | 333 | 35.7 | 310 | 34.5 | 16 | 56.3 | 84 | 64 | 27 | 2.63 | 2.94 |
| Leaf Valley township..... | 196 | 141 | 27.0 | 133 | 27.1 | 3 | 33.3 | 55 | 41 | 25 | 2.33 | 2.73 |
| Lund township..... | 131 | 96 | 40.6 | 81 | 34.6 | 9 | 77.8 | 35 | 29 | 13 | 2.48 | 2.86 |
| Millerville city..... | 45 | 27 | 29.6 | 23 | 26.1 | 0 | (X) | 18 | 12 | 5 | 2.36 | 2.96 |
| Millerville township..... | 137 | 101 | 32.7 | 89 | 30.3 | 3 | 66.7 | 36 | 31 | 15 | 2.47 | 2.90 |
| Miltona city..... | 165 | 112 | 57.1 | 84 | 54.8 | 18 | 72.2 | 53 | 41 | 19 | 2.57 | 3.06 |
| Miltona township..... | 363 | 264 | 20.8 | 236 | 19.1 | 15 | 33.3 | 99 | 82 | 39 | 2.22 | 2.56 |
| Moe township..... | 310 | 246 | 32.5 | 231 | 32.9 | 8 | 0.0 | 64 | 52 | 24 | 2.53 | 2.85 |
| Nelson city..... | 84 | 45 | 42.2 | 32 | 28.1 | 10 | 80.0 | 39 | 27 | 8 | 2.23 | 2.84 |
| Orange township..... | 125 | 92 | 34.8 | 84 | 33.3 | 1 | 0.0 | 33 | 30 | 14 | 2.50 | 2.95 |
| Osakis city (part)..... | 682 | 397 | 47.4 | 301 | 38.9 | 70 | 75.7 | 285 | 250 | 139 | 2.24 | 2.92 |
| Osakis township..... | 233 | 167 | 41.9 | 150 | 40.0 | 4 | 75.0 | 66 | 45 | 25 | 2.55 | 2.95 |
| Solem township..... | 92 | 71 | 32.4 | 62 | 32.3 | 3 | 33.3 | 21 | 20 | 7 | 2.53 | 2.94 |
| Spruce Hill township..... | 163 | 133 | 35.3 | 116 | 30.2 | 8 | 87.5 | 30 | 29 | 8 | 2.71 | 3.01 |
| Urness township..... | 107 | 86 | 23.3 | 76 | 21.1 | 3 | 33.3 | 21 | 17 | 5 | 2.27 | 2.45 |
| Faribault County..... | 6,236 | 4,069 | 36.5 | 3,324 | 31.3 | 505 | 61.6 | 2,167 | 1,932 | 968 | 2.28 | 2.81 |
| Barber township..... | 97 | 77 | 28.6 | 69 | 24.6 | 3 | 0.0 | 20 | 15 | 6 | 2.56 | 2.77 |
| Blue Earth city..... | 1,453 | 888 | 39.1 | 698 | 30.8 | 144 | 72.9 | 565 | 516 | 291 | 2.19 | 2.81 |
| Blue Earth City township..... | 159 | 128 | 29.7 | 115 | 28.7 | 8 | 25.0 | 31 | 28 | 11 | 2.43 | 2.73 |
| Bricelyn city..... | 168 | 97 | 35.1 | 75 | 26.7 | 15 | 66.7 | 71 | 65 | 28 | 2.17 | 2.89 |
| Brush Creek township..... | 81 | 56 | 50.0 | 50 | 52.0 | 5 | 20.0 | 25 | 22 | 11 | 2.78 | 3.46 |
| Clark township..... | 101 | 75 | 38.7 | 66 | 36.4 | 6 | 66.7 | 26 | 20 | 7 | 2.51 | 2.87 |
| Delavan city..... | 86 | 54 | 31.5 | 41 | 24.4 | 9 | 55.6 | 32 | 27 | 13 | 2.08 | 2.56 |
| Delavan township..... | 94 | 72 | 31.9 | 64 | 28.1 | 4 | 50.0 | 22 | 19 | 8 | 2.43 | 2.74 |
| Dunbar township..... | 113 | 84 | 38.1 | 73 | 32.9 | 6 | 66.7 | 29 | 25 | 12 | 2.50 | 2.82 |
| Easton city..... | 89 | 63 | 34.9 | 46 | 23.9 | 9 | 66.7 | 26 | 22 | 12 | 2.24 | 2.54 |
| Elmore city..... | 266 | 158 | 38.0 | 111 | 29.7 | 32 | 59.4 | 108 | 96 | 40 | 2.23 | 2.82 |
| Elmore township..... | 82 | 60 | 25.0 | 53 | 18.9 | 4 | 75.0 | 22 | 20 | 9 | 2.21 | 2.50 |
| Emerald township..... | 85 | 71 | 32.4 | 64 | 31.3 | 5 | 20.0 | 14 | 12 | 5 | 2.61 | 2.86 |
| Foster township..... | 103 | 72 | 36.1 | 69 | 36.2 | 1 | 100.0 | 31 | 27 | 11 | 2.32 | 2.81 |
| Frost city..... | 95 | 59 | 32.2 | 49 | 28.6 | 7 | 57.1 | 36 | 30 | 11 | 2.08 | 2.59 |
| Jo Daviess township..... | 100 | 68 | 38.2 | 60 | 38.3 | 5 | 60.0 | 32 | 29 | 11 | 2.45 | 3.03 |
| Kiester city..... | 246 | 141 | 34.0 | 104 | 25.0 | 23 | 60.9 | 105 | 99 | 51 | 2.04 | 2.67 |
| Kiester township..... | 105 | 77 | 36.4 | 73 | 35.6 | 3 | 66.7 | 28 | 22 | 7 | 2.48 | 2.88 |
| Lura township..... | 71 | 53 | 24.5 | 49 | 22.4 | 1 | 0.0 | 18 | 14 | 7 | 2.30 | 2.64 |
| Minnesota Lake city (part)..... | 293 | 190 | 37.9 | 146 | 32.2 | 30 | 60.0 | 103 | 85 | 43 | 2.33 | 2.85 |
| Minnesota Lake township..... | 77 | 57 | 33.3 | 49 | 32.7 | 7 | 42.9 | 20 | 18 | 8 | 2.47 | 2.89 |
| Pilot Grove township..... | 67 | 43 | 41.9 | 37 | 35.1 | 3 | 66.7 | 24 | 23 | 9 | 2.33 | 2.98 |
| Prescott township..... | 71 | 55 | 27.3 | 48 | 29.2 | 3 | 0.0 | 16 | 15 | 9 | 2.30 | 2.60 |
| Rome township..... | 65 | 46 | 19.6 | 42 | 19.0 | 1 | 0.0 | 19 | 18 | 9 | 2.20 | 2.65 |
| Seely township..... | 83 | 54 | 27.8 | 51 | 29.4 | 1 | 0.0 | 29 | 25 | 13 | 2.33 | 2.93 |
| Verona township..... | 155 | 111 | 33.3 | 103 | 31.1 | 3 | 66.7 | 44 | 39 | 14 | 2.32 | 2.73 |
| Walnut Lake township..... | 93 | 61 | 27.9 | 58 | 25.9 | 2 | 50.0 | 32 | 28 | 11 | 2.30 | 2.85 |
| Walters city..... | 31 | 20 | 35.0 | 17 | 29.4 | 1 | 0.0 | 11 | 8 | 4 | 2.35 | 2.75 |
| Wells city..... | 1,013 | 635 | 39.8 | 493 | 34.5 | 101 | 61.4 | 378 | 343 | 190 | 2.26 | 2.87 |
| Winnebago city..... | 609 | 379 | 40.6 | 293 | 35.2 | 58 | 62.1 | 230 | 209 | 103 | 2.28 | 2.88 |
| Winnebago City township..... | 85 | 65 | 27.7 | 58 | 25.9 | 5 | 20.0 | 20 | 13 | 4 | 2.36 | 2.65 |
| Fillmore County..... | 8,545 | 5,763 | 41.2 | 4,816 | 36.4 | 596 | 65.9 | 2,782 | 2,414 | 1,167 | 2.40 | 2.94 |
| Amherst township..... | 125 | 102 | 46.1 | 92 | 42.4 | 4 | 100.0 | 23 | 19 | 7 | 3.02 | 3.37 |
| Arendahl township..... | 121 | 98 | 42.9 | 86 | 41.9 | 2 | 0.0 | 23 | 18 | 12 | 2.79 | 3.02 |
| Beaver township..... | 95 | 74 | 35.1 | 67 | 34.3 | 2 | 0.0 | 21 | 19 | 14 | 2.55 | 2.93 |
| Bloomfield township..... | 142 | 106 | 35.8 | 95 | 32.6 | 6 | 50.0 | 36 | 32 | 12 | 2.49 | 2.90 |
| Bristol township..... | 136 | 97 | 43.3 | 86 | 40.7 | 6 | 66.7 | 39 | 34 | 13 | 2.91 | 3.54 |
| Canton city..... | 162 | 88 | 44.3 | 70 | 40.0 | 12 | 66.7 | 74 | 65 | 32 | 2.14 | 2.88 |
| Canton township..... | 202 | 145 | 60.0 | 128 | 57.0 | 7 | 71.4 | 57 | 50 | 25 | 3.58 | 4.50 |
| Carimona township..... | 122 | 94 | 29.8 | 87 | 26.4 | 4 | 50.0 | 28 | 24 | 9 | 2.43 | 2.78 |
| Carrollton township..... | 121 | 93 | 31.2 | 85 | 30.6 | 2 | 50.0 | 28 | 23 | 13 | 2.50 | 2.87 |
| Chatfield city (part)..... | 627 | 398 | 54.5 | 306 | 50.3 | 69 | 66.7 | 229 | 191 | 102 | 2.39 | 3.04 |
| Chatfield township..... | 191 | 161 | 39.1 | 148 | 37.2 | 7 | 71.4 | 30 | 23 | 5 | 2.78 | 3.04 |
| Fillmore township..... | 178 | 142 | 37.3 | 128 | 36.7 | 9 | 33.3 | 36 | 32 | 12 | 2.57 | 2.90 |
| Forestville township..... | 149 | 103 | 29.1 | 90 | 23.3 | 7 | 85.7 | 46 | 37 | 15 | 2.39 | 2.87 |
| Fountain city..... | 171 | 112 | 51.8 | 90 | 43.3 | 12 | 91.7 | 59 | 50 | 18 | 2.40 | 2.96 |
| Fountain township..... | 129 | 100 | 36.0 | 90 | 36.7 | 3 | 33.3 | 29 | 25 | 6 | 2.44 | 2.81 |
| Harmony city..... | 479 | 273 | 35.2 | 229 | 27.1 | 30 | 73.3 | 206 | 186 | 109 | 2.02 | 2.63 |
| Harmony township..... | 132 | 105 | 45.7 | 96 | 43.8 | 5 | 40.0 | 27 | 24 | 12 | 2.93 | 3.34 |
| Holt township..... | 115 | 91 | 20.9 | 83 | 20.5 | 4 | 50.0 | 24 | 21 | 10 | 2.36 | 2.66 |
| Jordan township..... | 137 | 103 | 37.9 | 90 | 34.4 | 4 | 50.0 | 34 | 28 | 8 | 2.57 | 2.98 |
| Lanesboro city..... | 373 | 207 | 33.8 | 170 | 27.6 | 25 | 68.0 | 166 | 145 | 72 | 2.02 | 2.67 |
| Mabel city..... | 359 | 192 | 38.0 | 142 | 28.2 | 31 | 64.5 | 167 | 143 | 84 | 2.03 | 2.70 |
| Newburg township..... | 160 | 119 | 37.0 | 99 | 31.3 | 9 | 55.6 | 41 | 35 | 16 | 2.37 | 2.71 |
| Norway township..... | 121 | 98 | 42.9 | 87 | 41.4 | 5 | 60.0 | 23 | 17 | 7 | 2.83 | 3.08 |
| Ostrander city..... | 111 | 59 | 44.1 | 49 | 36.7 | 9 | 77.8 | 52 | 46 | 17 | 2.06 | 2.83 |
| Peterson city..... | 97 | 60 | 30.0 | 50 | 24.0 | 8 | 75.0 | 37 | 34 | 16 | 2.05 | 2.63 |
| Pilot Mound township..... | 132 | 107 | 40.2 | 95 | 38.9 | 5 | 40.0 | 25 | 22 | 8 | 2.56 | 2.84 |
| Preble township..... | 86 | 63 | 36.5 | 57 | 33.3 | 2 | 50.0 | 23 | 19 | 7 | 2.43 | 2.86 |
| Preston city..... | 603 | 361 | 40.2 | 285 | 29.8 | 52 | 78.8 | 242 | 219 | 100 | 2.15 | 2.79 |
| Preston township..... | 114 | 89 | 39.3 | 81 | 40.7 | 4 | 25.0 | 25 | 20 | 9 | 3.15 | 3.67 |

Table 7.
Households and Families: 2010—Con.

[For information on confidentiality protection, nonsampling error, and definitions, see Selected Appendixes at <www.census.gov/prod/cen2010/cph-1-a.pdf>]

| State County County Subdivision Place | | Family households | | | | | | Nonfamily households | | | Average size | |
|--|--------|---------------------|--------|--|--------|--|--------|----------------------|--|-------|-----------------|----------|
| | | Total | | Husband-wife family | | Female householder, no husband present | | Total | Householder living alone | | House- holds | Families |
| | | | | | | | | | | | | |
| | | Total households | Number | Percent with own children under 18 years | Number | Percent with own children under 18 years | Number | | Percent with own children under 18 years | Total | | |
| Fillmore County—Con. | | | | | | | | | | | | |
| Rushford city..... | 706 | 456 | 45.6 | 359 | 39.6 | 77 | 67.5 | 250 | 218 | 122 | 2.35 | 2.93 |
| Rushford Village city..... | 305 | 250 | 39.6 | 223 | 37.7 | 13 | 53.8 | 55 | 45 | 27 | 2.65 | 2.91 |
| Spring Valley city..... | 1,074 | 651 | 48.1 | 490 | 42.0 | 113 | 68.1 | 423 | 378 | 179 | 2.27 | 2.90 |
| Spring Valley township..... | 223 | 178 | 26.4 | 160 | 23.1 | 12 | 50.0 | 45 | 39 | 17 | 2.32 | 2.59 |
| Sumner township..... | 168 | 138 | 39.9 | 122 | 39.3 | 12 | 41.7 | 30 | 26 | 11 | 2.73 | 3.04 |
| Whalan city..... | 32 | 14 | 42.9 | 9 | 33.3 | 1 | 100.0 | 18 | 17 | 4 | 1.97 | 3.00 |
| Wykoff city..... | 198 | 126 | 36.5 | 96 | 27.1 | 17 | 70.6 | 72 | 55 | 22 | 2.24 | 2.75 |
| York township..... | 149 | 110 | 40.0 | 96 | 37.5 | 6 | 50.0 | 39 | 35 | 15 | 2.47 | 2.84 |
| Freeborn County..... | 13,177 | 8,555 | 38.0 | 6,833 | 32.0 | 1,117 | 66.2 | 4,622 | 3,961 | 1,880 | 2.32 | 2.85 |
| Albert Lea city..... | 7,774 | 4,644 | 39.0 | 3,498 | 30.9 | 805 | 67.8 | 3,130 | 2,715 | 1,349 | 2.24 | 2.85 |
| Albert Lea township..... | 278 | 202 | 32.7 | 175 | 30.3 | 15 | 60.0 | 76 | 65 | 30 | 2.33 | 2.72 |
| Alden city..... | 268 | 188 | 45.7 | 151 | 37.7 | 25 | 84.0 | 80 | 70 | 35 | 2.47 | 2.96 |
| Alden township..... | 120 | 90 | 32.2 | 84 | 31.0 | 2 | 50.0 | 30 | 24 | 13 | 2.55 | 2.89 |
| Bancroft township..... | 399 | 309 | 28.5 | 277 | 26.4 | 16 | 56.3 | 90 | 73 | 38 | 2.45 | 2.75 |
| Bath township..... | 172 | 128 | 32.8 | 105 | 32.4 | 10 | 30.0 | 44 | 37 | 10 | 2.56 | 2.96 |
| Carlston township..... | 121 | 97 | 34.0 | 84 | 31.0 | 10 | 60.0 | 24 | 19 | 10 | 2.52 | 2.81 |
| Clarks Grove city..... | 295 | 197 | 43.1 | 150 | 33.3 | 25 | 84.0 | 98 | 84 | 26 | 2.39 | 2.90 |
| Conger city..... | 62 | 38 | 50.0 | 31 | 51.6 | 4 | 75.0 | 24 | 19 | 9 | 2.35 | 2.92 |
| Emmons city..... | 174 | 119 | 41.2 | 91 | 28.6 | 21 | 85.7 | 55 | 50 | 19 | 2.25 | 2.67 |
| Freeborn city..... | 120 | 84 | 47.6 | 65 | 41.5 | 13 | 69.2 | 36 | 30 | 11 | 2.48 | 2.95 |
| Freeborn township..... | 112 | 79 | 31.6 | 70 | 30.0 | 4 | 50.0 | 33 | 26 | 6 | 2.38 | 2.81 |
| Freeman township..... | 195 | 147 | 37.4 | 128 | 36.7 | 11 | 54.5 | 48 | 38 | 18 | 2.54 | 2.91 |
| Geneva city..... | 220 | 152 | 49.3 | 127 | 46.5 | 11 | 81.8 | 68 | 56 | 24 | 2.52 | 3.06 |
| Geneva township..... | 164 | 132 | 34.8 | 118 | 32.2 | 11 | 63.6 | 32 | 31 | 12 | 2.57 | 2.85 |
| Glenville city..... | 278 | 179 | 38.5 | 144 | 36.1 | 23 | 47.8 | 99 | 84 | 35 | 2.31 | 2.88 |
| Hartland city..... | 140 | 78 | 42.3 | 61 | 32.8 | 9 | 77.8 | 62 | 49 | 17 | 2.25 | 2.91 |
| Hartland township..... | 102 | 76 | 32.9 | 72 | 29.2 | 2 | 100.0 | 26 | 18 | 9 | 2.51 | 2.84 |
| Hayward city..... | 114 | 72 | 34.7 | 56 | 26.8 | 14 | 57.1 | 42 | 37 | 14 | 2.19 | 2.72 |
| Hayward township..... | 155 | 120 | 30.0 | 110 | 27.3 | 5 | 40.0 | 35 | 27 | 12 | 2.39 | 2.63 |
| Hollandale city..... | 128 | 81 | 46.9 | 60 | 41.7 | 10 | 50.0 | 47 | 39 | 23 | 2.37 | 2.91 |
| London township..... | 126 | 85 | 38.8 | 75 | 40.0 | 4 | 0.0 | 41 | 29 | 14 | 2.50 | 2.92 |
| Manchester city..... | 26 | 15 | 40.0 | 13 | 30.8 | 1 | 100.0 | 11 | 10 | 4 | 2.19 | 3.00 |
| Manchester township..... | 160 | 130 | 28.5 | 117 | 27.4 | 3 | 66.7 | 30 | 26 | 13 | 2.63 | 2.76 |
| Mansfield township..... | 100 | 81 | 28.4 | 75 | 26.7 | 1 | 100.0 | 19 | 18 | 6 | 2.37 | 2.63 |
| Moscow township..... | 222 | 169 | 31.4 | 146 | 28.1 | 9 | 44.4 | 53 | 48 | 22 | 2.42 | 2.74 |
| Myrtle city..... | 26 | 12 | 33.3 | 8 | 25.0 | 2 | 100.0 | 14 | 14 | 2 | 1.85 | 2.83 |
| Newry township..... | 173 | 136 | 39.0 | 117 | 38.5 | 9 | 22.2 | 37 | 30 | 13 | 2.60 | 2.90 |
| Nunda township..... | 125 | 99 | 34.3 | 89 | 31.5 | 3 | 33.3 | 26 | 23 | 16 | 2.57 | 2.88 |
| Oakland township..... | 144 | 115 | 35.7 | 98 | 34.7 | 8 | 12.5 | 29 | 22 | 14 | 2.75 | 3.03 |
| Pickrel Lake township..... | 261 | 211 | 37.0 | 192 | 35.9 | 10 | 50.0 | 50 | 40 | 14 | 2.58 | 2.85 |
| Riceland township..... | 167 | 133 | 36.1 | 124 | 33.9 | 4 | 75.0 | 34 | 28 | 16 | 2.57 | 2.91 |
| Shell Rock township..... | 180 | 119 | 45.4 | 94 | 38.3 | 11 | 72.7 | 61 | 50 | 24 | 2.37 | 2.85 |
| Twin Lakes city..... | 76 | 38 | 31.6 | 28 | 21.4 | 6 | 83.3 | 38 | 32 | 2 | 1.99 | 2.63 |
| Goodhue County..... | 18,730 | 12,689 | 42.1 | 10,320 | 37.4 | 1,549 | 64.4 | 6,041 | 5,080 | 2,262 | 2.42 | 2.92 |
| Bellechester city (part)..... | 58 | 37 | 45.9 | 26 | 34.6 | 6 | 50.0 | 21 | 19 | 9 | 2.29 | 2.84 |
| Belle Creek township..... | 178 | 138 | 44.2 | 122 | 43.4 | 8 | 62.5 | 40 | 34 | 12 | 2.81 | 3.24 |
| Belvidere township..... | 159 | 123 | 43.9 | 107 | 40.2 | 7 | 85.7 | 36 | 26 | 7 | 2.91 | 3.28 |
| Cannon Falls city..... | 1,708 | 1,061 | 47.4 | 824 | 43.0 | 174 | 63.2 | 647 | 549 | 257 | 2.33 | 2.96 |
| Cannon Falls township..... | 397 | 328 | 34.5 | 296 | 32.1 | 18 | 50.0 | 69 | 54 | 17 | 2.70 | 2.94 |
| Cherry Grove township..... | 149 | 114 | 40.4 | 98 | 34.7 | 4 | 75.0 | 35 | 31 | 14 | 2.66 | 3.03 |
| Dennison city (part)..... | 73 | 49 | 38.8 | 44 | 34.1 | 4 | 100.0 | 24 | 20 | 4 | 2.73 | 3.29 |
| Featherstone township..... | 298 | 237 | 34.2 | 208 | 32.7 | 11 | 36.4 | 61 | 49 | 23 | 2.62 | 2.92 |
| Florence township..... | 647 | 492 | 33.5 | 452 | 31.9 | 21 | 42.9 | 155 | 127 | 48 | 2.44 | 2.79 |
| Frontenac CDP..... | 114 | 78 | 43.6 | 66 | 39.4 | 6 | 33.3 | 36 | 32 | 12 | 2.47 | 2.99 |
| Goodhue city..... | 415 | 307 | 61.6 | 254 | 59.1 | 35 | 74.3 | 108 | 98 | 41 | 2.83 | 3.37 |
| Goodhue township..... | 186 | 156 | 40.4 | 141 | 39.0 | 9 | 66.7 | 30 | 26 | 8 | 2.82 | 3.11 |
| Hay Creek township..... | 312 | 261 | 39.8 | 234 | 39.7 | 10 | 40.0 | 51 | 36 | 18 | 2.83 | 3.05 |
| Holden township..... | 162 | 130 | 42.3 | 115 | 41.7 | 10 | 40.0 | 32 | 27 | 13 | 2.80 | 3.15 |
| Kenyon city..... | 755 | 465 | 44.5 | 373 | 38.1 | 61 | 73.8 | 290 | 239 | 114 | 2.34 | 2.92 |
| Kenyon township..... | 149 | 121 | 36.4 | 107 | 35.5 | 6 | 33.3 | 28 | 26 | 10 | 2.64 | 2.95 |
| Lake City city (part)..... | 328 | 200 | 35.0 | 152 | 21.7 | 38 | 81.6 | 128 | 120 | 79 | 2.04 | 2.62 |
| Leon township..... | 342 | 281 | 32.7 | 256 | 31.3 | 7 | 28.6 | 61 | 51 | 18 | 2.59 | 2.83 |
| Minneola township..... | 242 | 181 | 39.2 | 159 | 38.4 | 9 | 44.4 | 61 | 50 | 18 | 2.60 | 3.01 |
| Pine Island city (part)..... | 1,053 | 683 | 47.6 | 529 | 41.0 | 115 | 71.3 | 370 | 308 | 125 | 2.37 | 2.93 |
| Pine Island township..... | 216 | 167 | 37.1 | 147 | 34.7 | 9 | 88.9 | 49 | 34 | 18 | 2.55 | 2.86 |
| Red Wing city..... | 7,017 | 4,328 | 42.2 | 3,269 | 34.7 | 741 | 66.1 | 2,689 | 2,259 | 1,024 | 2.27 | 2.84 |
| Roscoe township..... | 265 | 219 | 41.6 | 199 | 40.7 | 10 | 60.0 | 46 | 35 | 13 | 2.76 | 3.03 |
| Stanton township..... | 410 | 334 | 40.1 | 304 | 39.8 | 10 | 50.0 | 76 | 60 | 21 | 2.76 | 3.03 |
| Vasa township..... | 328 | 256 | 33.6 | 217 | 34.6 | 18 | 22.2 | 72 | 56 | 19 | 2.77 | 3.13 |
| Wacouta township..... | 163 | 124 | 29.0 | 113 | 27.4 | 5 | 40.0 | 39 | 33 | 14 | 2.37 | 2.71 |
| Wanamingo city..... | 461 | 294 | 44.2 | 233 | 40.8 | 40 | 55.0 | 167 | 143 | 64 | 2.31 | 2.87 |
| Wanamingo township..... | 169 | 133 | 36.1 | 110 | 33.6 | 10 | 50.0 | 36 | 29 | 15 | 2.70 | 2.99 |
| Warsaw township..... | 238 | 190 | 30.5 | 175 | 30.9 | 5 | 20.0 | 48 | 40 | 12 | 2.55 | 2.84 |
| Welch township..... | 285 | 216 | 37.0 | 192 | 35.4 | 12 | 25.0 | 69 | 58 | 14 | 2.65 | 3.00 |
| Zumbrota city..... | 1,349 | 882 | 49.8 | 694 | 46.0 | 132 | 67.4 | 467 | 412 | 199 | 2.37 | 2.96 |
| Zumbrota township..... | 218 | 182 | 40.1 | 170 | 39.4 | 4 | 100.0 | 36 | 31 | 14 | 2.69 | 2.97 |

Table 7.

Households and Families: 2010—Con.

[For information on confidentiality protection, nonsampling error, and definitions, see Selected Appendixes at <www.census.gov/prod/cen2010/cph-1-a.pdf>]

| State County County Subdivision Place | Total households | Family households | | | | | | Nonfamily households | | | Average size | |
|--|---------------------|-------------------|--|---------------------|--|---|--|----------------------|--------------------------|----------------------|-----------------|----------|
| | | Total | | Husband-wife family | | Female householder, no husband present | | Total | Householder living alone | | House- holds | Families |
| | | Number | Percent with own children under 18 years | Number | Percent with own children under 18 years | Number | Percent with own children under 18 years | | Total | 65 years and over | | |
| | | | | | | | | | | | | |
| Grant County..... | 2,601 | 1,691 | 37.3 | 1,431 | 32.2 | 164 | 65.9 | 910 | 792 | 401 | 2.27 | 2.81 |
| Ashby city..... | 197 | 132 | 36.4 | 105 | 24.8 | 20 | 85.0 | 65 | 62 | 35 | 2.26 | 2.80 |
| Barrett city..... | 161 | 89 | 47.2 | 65 | 41.5 | 13 | 53.8 | 72 | 64 | 37 | 2.32 | 3.01 |
| Delaware township..... | 39 | 32 | 34.4 | 29 | 31.0 | 2 | 50.0 | 7 | 3 | 2 | 2.62 | 2.84 |
| Elbow Lake city..... | 538 | 313 | 45.4 | 241 | 36.9 | 53 | 73.6 | 225 | 204 | 102 | 2.16 | 2.86 |
| Elbow Lake township..... | 56 | 46 | 41.3 | 42 | 38.1 | 3 | 66.7 | 10 | 9 | 2 | 2.52 | 2.80 |
| Elk Lake township..... | 106 | 82 | 34.1 | 75 | 32.0 | 2 | 0.0 | 24 | 19 | 11 | 2.55 | 2.87 |
| Erdahl township..... | 147 | 114 | 29.8 | 107 | 29.0 | 2 | 0.0 | 33 | 23 | 13 | 2.36 | 2.61 |
| Gorton township..... | 23 | 15 | 33.3 | 14 | 28.6 | 0 | (X) | 8 | 7 | 4 | 2.13 | 2.60 |
| Herman city..... | 216 | 114 | 39.5 | 96 | 33.3 | 13 | 76.9 | 102 | 93 | 51 | 2.02 | 2.81 |
| Hoffman city..... | 285 | 150 | 44.0 | 117 | 42.7 | 21 | 57.1 | 135 | 112 | 60 | 2.24 | 3.07 |
| Land township..... | 100 | 71 | 39.4 | 63 | 38.1 | 5 | 40.0 | 29 | 20 | 8 | 2.61 | 3.03 |
| Lawrence township..... | 35 | 29 | 37.9 | 26 | 30.8 | 1 | 100.0 | 6 | 6 | 3 | 2.40 | 2.69 |
| Lien township..... | 52 | 36 | 16.7 | 33 | 15.2 | 0 | (X) | 16 | 14 | 5 | 2.13 | 2.53 |
| Logan township..... | 39 | 27 | 33.3 | 24 | 25.0 | 2 | 100.0 | 12 | 9 | 7 | 2.38 | 2.81 |
| Macsville township..... | 50 | 37 | 27.0 | 35 | 25.7 | 1 | 0.0 | 13 | 12 | 6 | 2.28 | 2.68 |
| Norcross city..... | 29 | 20 | 35.0 | 17 | 29.4 | 3 | 66.7 | 9 | 9 | 4 | 2.41 | 3.05 |
| North Ottawa township..... | 21 | 15 | 26.7 | 14 | 28.6 | 1 | 0.0 | 6 | 2 | 1 | 2.38 | 2.53 |
| Pelican Lake township..... | 202 | 149 | 24.8 | 140 | 22.1 | 7 | 71.4 | 53 | 46 | 16 | 2.23 | 2.58 |
| Pomme de Terre township..... | 55 | 41 | 41.5 | 36 | 38.9 | 3 | 66.7 | 14 | 14 | 5 | 2.42 | 2.83 |
| Roseville township..... | 51 | 37 | 29.7 | 34 | 29.4 | 2 | 50.0 | 14 | 12 | 6 | 2.43 | 2.92 |
| Sanford township..... | 65 | 49 | 36.7 | 42 | 33.3 | 2 | 50.0 | 16 | 15 | 8 | 2.35 | 2.69 |
| Stony Brook township..... | 58 | 41 | 36.6 | 35 | 34.3 | 1 | 100.0 | 17 | 15 | 4 | 2.29 | 2.76 |
| Wendell city..... | 76 | 52 | 32.7 | 41 | 26.8 | 7 | 42.9 | 24 | 22 | 11 | 2.20 | 2.58 |
| Hennepin County..... | 475,913 | 272,885 | 46.6 | 205,183 | 43.4 | 49,189 | 59.6 | 203,028 | 155,807 | 42,657 | 2.37 | 3.07 |
| Bloomington city..... | 35,905 | 21,618 | 37.9 | 16,744 | 34.2 | 3,486 | 53.1 | 14,287 | 11,545 | 4,393 | 2.28 | 2.89 |
| Brooklyn Center city..... | 10,756 | 7,010 | 48.6 | 4,348 | 42.8 | 1,950 | 60.6 | 3,746 | 2,978 | 1,152 | 2.78 | 3.43 |
| Brooklyn Park city..... | 26,229 | 18,763 | 52.4 | 13,304 | 48.8 | 3,926 | 64.8 | 7,466 | 5,848 | 1,489 | 2.88 | 3.40 |
| Champlin city..... | 8,328 | 6,305 | 50.7 | 5,113 | 48.7 | 798 | 62.7 | 2,023 | 1,566 | 471 | 2.77 | 3.18 |
| Chanhassen city (part)..... | 0 | 0 | (X) | 0 | (X) | 0 | (X) | 0 | 0 | 0 | 0.00 | 0.00 |
| Corcoran city..... | 1,867 | 1,543 | 38.3 | 1,367 | 36.9 | 93 | 54.8 | 324 | 232 | 57 | 2.88 | 3.14 |
| Crystal city..... | 9,183 | 5,640 | 42.2 | 4,018 | 39.4 | 1,162 | 51.7 | 3,543 | 2,778 | 954 | 2.39 | 2.97 |
| Dayton city (part)..... | 1,619 | 1,305 | 40.8 | 1,083 | 39.3 | 119 | 47.9 | 314 | 230 | 68 | 2.85 | 3.12 |
| Deephaven city..... | 1,337 | 1,058 | 47.7 | 953 | 46.4 | 73 | 60.3 | 279 | 233 | 100 | 2.71 | 3.08 |
| Eden Prairie city..... | 23,930 | 16,517 | 51.1 | 13,925 | 49.1 | 1,914 | 64.4 | 7,413 | 6,004 | 1,475 | 2.53 | 3.08 |
| Edina city..... | 20,672 | 12,918 | 45.7 | 11,108 | 44.6 | 1,325 | 52.4 | 7,754 | 6,851 | 3,726 | 2.31 | 2.98 |
| Excelsior city..... | 1,115 | 494 | 45.7 | 353 | 39.4 | 101 | 67.3 | 621 | 538 | 136 | 1.92 | 2.82 |
| Fort Snelling UT..... | 135 | 1 | 0.0 | 0 | (X) | 1 | 0.0 | 134 | 133 | 19 | 1.02 | 2.00 |
| Golden Valley city..... | 8,816 | 5,417 | 39.5 | 4,432 | 37.2 | 715 | 51.5 | 3,399 | 2,682 | 1,276 | 2.26 | 2.84 |
| Greenfield city..... | 936 | 771 | 47.6 | 705 | 46.1 | 42 | 66.7 | 165 | 126 | 38 | 2.97 | 3.28 |
| Greenwood city..... | 290 | 223 | 35.0 | 203 | 34.5 | 10 | 40.0 | 67 | 55 | 17 | 2.37 | 2.70 |
| Hanover city (part)..... | 196 | 171 | 56.7 | 153 | 55.6 | 5 | 80.0 | 25 | 19 | 4 | 3.09 | 3.26 |
| Hassan township..... | 866 | 749 | 47.0 | 674 | 45.4 | 45 | 62.2 | 117 | 83 | 24 | 3.00 | 3.21 |
| Hopkins city..... | 8,366 | 3,975 | 49.5 | 2,628 | 43.9 | 1,015 | 62.2 | 4,391 | 3,628 | 963 | 2.07 | 2.93 |
| Independence city..... | 1,241 | 1,009 | 44.1 | 919 | 43.1 | 54 | 51.9 | 232 | 185 | 58 | 2.80 | 3.13 |
| Long Lake city..... | 732 | 482 | 45.4 | 371 | 41.2 | 76 | 65.8 | 250 | 212 | 64 | 2.38 | 2.93 |
| Loretto city..... | 269 | 168 | 54.8 | 143 | 56.6 | 21 | 42.9 | 101 | 83 | 31 | 2.42 | 3.10 |
| Maple Grove city..... | 22,867 | 17,222 | 50.2 | 14,631 | 48.7 | 1,907 | 59.9 | 5,645 | 4,415 | 1,103 | 2.69 | 3.12 |
| Maple Plain city..... | 723 | 462 | 45.0 | 350 | 40.3 | 70 | 64.3 | 261 | 213 | 76 | 2.36 | 2.94 |
| Medicine Lake city..... | 160 | 104 | 35.6 | 83 | 33.7 | 12 | 66.7 | 56 | 45 | 13 | 2.32 | 2.88 |
| Medina city..... | 1,702 | 1,386 | 49.9 | 1,266 | 49.4 | 81 | 56.8 | 316 | 266 | 125 | 2.87 | 3.23 |
| Minneapolis city..... | 163,540 | 71,972 | 48.7 | 46,006 | 44.1 | 19,210 | 61.4 | 91,568 | 65,869 | 11,754 | 2.23 | 3.13 |
| Minnetonka city..... | 21,901 | 13,619 | 40.1 | 11,410 | 37.7 | 1,590 | 55.0 | 8,282 | 6,821 | 2,601 | 2.25 | 2.85 |
| Minnetonka Beach city..... | 201 | 159 | 46.5 | 147 | 46.3 | 7 | 28.6 | 42 | 38 | 14 | 2.68 | 3.09 |
| Minnetrista city..... | 2,176 | 1,823 | 53.0 | 1,668 | 52.0 | 92 | 59.8 | 353 | 266 | 87 | 2.93 | 3.21 |
| Mound city..... | 3,974 | 2,444 | 42.1 | 1,910 | 38.2 | 340 | 56.2 | 1,530 | 1,220 | 315 | 2.28 | 2.85 |
| New Hope city..... | 8,427 | 5,032 | 44.1 | 3,633 | 39.0 | 1,058 | 60.4 | 3,395 | 2,804 | 1,105 | 2.31 | 2.97 |
| Orono city..... | 2,826 | 2,155 | 44.9 | 1,913 | 43.3 | 155 | 52.9 | 671 | 523 | 189 | 2.63 | 3.02 |
| Osseo city..... | 1,128 | 575 | 35.1 | 409 | 29.6 | 118 | 55.1 | 553 | 480 | 209 | 2.06 | 2.82 |
| Plymouth city..... | 28,663 | 19,230 | 46.4 | 15,926 | 43.7 | 2,435 | 61.5 | 9,433 | 7,569 | 2,283 | 2.42 | 2.96 |
| Richfield city..... | 14,818 | 8,420 | 42.6 | 6,105 | 40.4 | 1,593 | 49.3 | 6,398 | 5,081 | 1,904 | 2.35 | 3.05 |
| Robbinsdale city..... | 6,032 | 3,375 | 45.9 | 2,386 | 42.2 | 752 | 57.2 | 2,657 | 2,151 | 754 | 2.28 | 2.99 |
| Rockford city (part)..... | 184 | 114 | 42.1 | 75 | 28.0 | 23 | 82.6 | 70 | 46 | 13 | 2.32 | 2.68 |
| Rogers city..... | 2,882 | 2,190 | 66.7 | 1,882 | 66.1 | 209 | 74.2 | 692 | 572 | 269 | 2.95 | 3.45 |
| St. Anthony city (part)..... | 2,210 | 1,398 | 39.3 | 1,162 | 39.7 | 168 | 38.1 | 812 | 709 | 422 | 2.33 | 2.95 |
| St. Bonifacius city..... | 863 | 624 | 54.3 | 545 | 52.1 | 63 | 65.1 | 239 | 179 | 46 | 2.65 | 3.12 |
| St. Louis Park city..... | 21,743 | 10,459 | 44.0 | 7,731 | 39.9 | 1,983 | 59.8 | 11,284 | 8,716 | 2,087 | 2.05 | 2.82 |
| Shorewood city..... | 2,658 | 2,131 | 46.1 | 1,891 | 45.2 | 168 | 53.0 | 527 | 438 | 191 | 2.75 | 3.10 |
| Spring Park city..... | 897 | 314 | 40.4 | 222 | 27.0 | 59 | 74.6 | 583 | 493 | 205 | 1.67 | 2.52 |
| Tonka Bay city..... | 586 | 458 | 38.9 | 402 | 36.1 | 28 | 57.1 | 128 | 111 | 36 | 2.52 | 2.87 |
| Wayzata city..... | 1,795 | 944 | 37.9 | 760 | 33.3 | 129 | 61.2 | 851 | 746 | 329 | 2.04 | 2.80 |
| Woodland city..... | 169 | 138 | 35.5 | 126 | 33.3 | 8 | 62.5 | 31 | 27 | 12 | 2.59 | 2.89 |
| Houston County..... | 7,849 | 5,392 | 40.6 | 4,462 | 36.5 | 644 | 62.0 | 2,457 | 2,111 | 938 | 2.39 | 2.89 |
| Black Hammer township..... | 108 | 79 | 20.3 | 69 | 21.7 | 4 | 25.0 | 29 | 26 | 7 | 2.27 | 2.66 |
| Brownsville city..... | 213 | 137 | 29.9 | 119 | 24.4 | 15 | 60.0 | 76 | 58 | 22 | 2.19 | 2.62 |
| Brownsville township..... | 178 | 138 | 39.1 | 122 | 35.2 | 6 | 100.0 | 40 | 32 | 13 | 2.50 | 2.82 |
| Caledonia city..... | 1,247 | 740 | 44.7 | 542 | 37.3 | 143 | 69.2 | 507 | 438 | 204 | 2.25 | 2.91 |
| Caledonia township..... | 220 | 191 | 40.8 | 173 | 39.3 | 13 | 61.5 | 29 | 24 | 10 | 2.91 | 3.12 |
| Crooked Creek township..... | 111 | 83 | 34.9 | 70 | 35.7 | 5 | 20.0 | 28 | 24 | 8 | 2.57 | 3.04 |

Table 7.
Households and Families: 2010—Con.

[For information on confidentiality protection, nonsampling error, and definitions, see Selected Appendixes at <www.census.gov/prod/cen2010/cph-1-a.pdf>]

| State County County Subdivision Place | Total households | Family households | | | | | | Nonfamily households | | | Average size | |
|--|---------------------|-------------------|--|---------------------|--|---|--|----------------------|--------------------------|----------------------|-----------------|----------|
| | | Total | | Husband-wife family | | Female householder, no husband present | | Total | Householder living alone | | House- holds | Families |
| | | Number | Percent with own children under 18 years | Number | Percent with own children under 18 years | Number | Percent with own children under 18 years | | Total | 65 years and over | | |
| Houston County—Con. | | | | | | | | | | | | |
| Eitzen city..... | 112 | 61 | 41.0 | 55 | 40.0 | 5 | 60.0 | 51 | 37 | 21 | 2.17 | 2.89 |
| Hokah city..... | 275 | 152 | 48.0 | 104 | 36.5 | 33 | 78.8 | 123 | 106 | 29 | 2.11 | 2.76 |
| Hokah township..... | 193 | 159 | 37.1 | 137 | 33.6 | 13 | 53.8 | 34 | 27 | 12 | 2.58 | 2.82 |
| Houston city..... | 418 | 239 | 48.1 | 180 | 43.9 | 45 | 57.8 | 179 | 163 | 76 | 2.23 | 2.98 |
| Houston township..... | 160 | 124 | 34.7 | 106 | 31.1 | 13 | 38.5 | 36 | 34 | 14 | 2.48 | 2.80 |
| Jefferson township..... | 50 | 37 | 37.8 | 33 | 39.4 | 2 | 0.0 | 13 | 11 | 4 | 2.58 | 3.05 |
| La Crescent city (part)..... | 2,012 | 1,370 | 42.4 | 1,110 | 38.0 | 202 | 61.4 | 642 | 545 | 242 | 2.37 | 2.86 |
| La Crescent township..... | 540 | 467 | 38.5 | 424 | 37.7 | 23 | 43.5 | 73 | 64 | 26 | 2.67 | 2.88 |
| Mayville township..... | 148 | 115 | 44.3 | 98 | 42.9 | 8 | 37.5 | 33 | 30 | 14 | 2.76 | 3.17 |
| Money Creek township..... | 230 | 169 | 41.4 | 149 | 38.3 | 9 | 66.7 | 61 | 49 | 17 | 2.60 | 3.04 |
| Mound Prairie township..... | 240 | 182 | 41.2 | 166 | 39.2 | 11 | 54.5 | 58 | 47 | 20 | 2.53 | 2.91 |
| Sheldon township..... | 112 | 82 | 34.1 | 70 | 31.4 | 6 | 50.0 | 30 | 28 | 13 | 2.38 | 2.79 |
| Spring Grove city..... | 600 | 343 | 41.4 | 267 | 33.0 | 59 | 69.5 | 257 | 237 | 140 | 2.10 | 2.78 |
| Spring Grove township..... | 157 | 118 | 36.4 | 103 | 35.0 | 9 | 55.6 | 39 | 36 | 15 | 2.50 | 2.94 |
| Union township..... | 132 | 105 | 41.9 | 92 | 38.0 | 7 | 71.4 | 27 | 20 | 4 | 2.80 | 3.10 |
| Wilmington township..... | 161 | 128 | 34.4 | 119 | 34.5 | 4 | 50.0 | 33 | 24 | 8 | 2.70 | 2.99 |
| Winnebago township..... | 90 | 71 | 40.8 | 65 | 40.0 | 2 | 50.0 | 19 | 17 | 8 | 2.67 | 3.07 |
| Yucatan township..... | 142 | 102 | 23.5 | 89 | 23.6 | 7 | 28.6 | 40 | 34 | 11 | 2.27 | 2.64 |
| Hubbard County..... | 8,661 | 5,920 | 34.5 | 4,932 | 29.1 | 637 | 63.3 | 2,741 | 2,324 | 1,041 | 2.34 | 2.79 |
| Akeley city..... | 185 | 113 | 40.7 | 67 | 31.3 | 24 | 50.0 | 72 | 53 | 30 | 2.34 | 2.85 |
| Akeley township..... | 244 | 171 | 26.9 | 149 | 22.1 | 13 | 53.8 | 73 | 59 | 18 | 2.23 | 2.61 |
| Arago township..... | 271 | 188 | 23.4 | 170 | 20.6 | 6 | 50.0 | 83 | 71 | 28 | 2.24 | 2.63 |
| Badoura township..... | 56 | 36 | 30.6 | 27 | 29.6 | 3 | 33.3 | 20 | 14 | 6 | 2.29 | 2.78 |
| Clay township..... | 33 | 25 | 16.0 | 25 | 16.0 | 0 | (X) | 8 | 6 | 4 | 2.09 | 2.36 |
| Clover township..... | 70 | 50 | 12.0 | 48 | 12.5 | 2 | 0.0 | 20 | 14 | 7 | 2.20 | 2.52 |
| Crow Wing Lake township..... | 164 | 117 | 12.8 | 110 | 10.0 | 2 | 100.0 | 47 | 44 | 25 | 2.02 | 2.38 |
| Farden township..... | 403 | 298 | 45.0 | 239 | 41.8 | 42 | 54.8 | 105 | 83 | 30 | 2.81 | 3.21 |
| Fern township..... | 111 | 73 | 46.6 | 61 | 47.5 | 6 | 50.0 | 38 | 30 | 10 | 2.43 | 2.99 |
| Guthrie township..... | 204 | 168 | 38.7 | 139 | 34.5 | 17 | 64.7 | 36 | 29 | 8 | 2.72 | 2.95 |
| Hart Lake township..... | 187 | 146 | 39.0 | 116 | 35.3 | 20 | 65.0 | 41 | 33 | 12 | 2.70 | 2.97 |
| Helga township..... | 519 | 407 | 38.8 | 371 | 38.0 | 20 | 50.0 | 112 | 77 | 25 | 2.70 | 3.00 |
| Hendrickson township..... | 119 | 84 | 36.9 | 75 | 33.3 | 4 | 100.0 | 35 | 29 | 7 | 2.64 | 3.13 |
| Henrietta township..... | 661 | 509 | 35.4 | 436 | 29.4 | 44 | 72.7 | 152 | 126 | 53 | 2.48 | 2.80 |
| Hubbard township..... | 329 | 233 | 33.5 | 209 | 28.7 | 14 | 71.4 | 96 | 79 | 36 | 2.38 | 2.82 |
| Lake Alice township..... | 42 | 27 | 33.3 | 22 | 36.4 | 4 | 0.0 | 15 | 12 | 4 | 2.21 | 2.78 |
| Lake Emma township..... | 444 | 329 | 21.0 | 296 | 17.9 | 17 | 52.9 | 115 | 98 | 43 | 2.22 | 2.54 |
| Lake George township..... | 165 | 115 | 30.4 | 95 | 26.3 | 12 | 50.0 | 50 | 46 | 20 | 2.29 | 2.71 |
| Lake George CDP..... | 106 | 70 | 32.9 | 56 | 26.8 | 6 | 66.7 | 36 | 34 | 17 | 2.17 | 2.66 |
| Lake Hattie township..... | 80 | 53 | 37.7 | 44 | 31.8 | 6 | 50.0 | 27 | 22 | 9 | 2.53 | 3.09 |
| Lakeport township..... | 359 | 263 | 30.4 | 226 | 24.8 | 26 | 61.5 | 96 | 82 | 36 | 2.35 | 2.71 |
| Laporte city..... | 55 | 30 | 40.0 | 20 | 25.0 | 5 | 60.0 | 25 | 18 | 7 | 2.02 | 2.40 |
| Mantrap township..... | 227 | 170 | 26.5 | 157 | 23.6 | 6 | 50.0 | 57 | 48 | 20 | 2.29 | 2.60 |
| Nevis city..... | 173 | 102 | 40.2 | 76 | 31.6 | 18 | 55.6 | 71 | 60 | 37 | 2.23 | 2.81 |
| Nevis township..... | 433 | 324 | 25.0 | 288 | 20.5 | 24 | 66.7 | 109 | 93 | 46 | 2.30 | 2.63 |
| Park Rapids city..... | 1,772 | 892 | 45.5 | 624 | 34.1 | 206 | 76.2 | 880 | 796 | 398 | 2.03 | 2.80 |
| Rockwood township..... | 168 | 133 | 33.1 | 117 | 29.1 | 14 | 64.3 | 35 | 28 | 11 | 2.56 | 2.83 |
| Schoolcraft township..... | 43 | 31 | 29.0 | 29 | 31.0 | 1 | 0.0 | 12 | 10 | 3 | 2.40 | 2.74 |
| Steamboat River township..... | 56 | 43 | 25.6 | 39 | 25.6 | 2 | 50.0 | 13 | 9 | 5 | 2.25 | 2.53 |
| Straight River township..... | 296 | 215 | 39.5 | 169 | 34.9 | 31 | 51.6 | 81 | 71 | 31 | 2.45 | 2.85 |
| Thorpe township..... | 24 | 16 | 25.0 | 15 | 20.0 | 0 | (X) | 8 | 8 | 6 | 2.04 | 2.50 |
| Todd township..... | 573 | 410 | 32.7 | 350 | 28.9 | 34 | 50.0 | 163 | 137 | 49 | 2.43 | 2.84 |
| White Oak township..... | 195 | 149 | 31.5 | 123 | 26.8 | 14 | 42.9 | 46 | 39 | 17 | 2.44 | 2.77 |
| Isanti County..... | 13,972 | 10,126 | 45.4 | 8,051 | 41.4 | 1,247 | 62.6 | 3,846 | 3,000 | 1,183 | 2.67 | 3.09 |
| Athens township..... | 779 | 600 | 35.8 | 493 | 34.1 | 62 | 48.4 | 179 | 127 | 43 | 2.79 | 3.09 |
| Bradford township..... | 1,217 | 955 | 39.3 | 787 | 36.7 | 76 | 55.3 | 262 | 202 | 53 | 2.77 | 3.05 |
| Braham city (part)..... | 708 | 457 | 56.0 | 297 | 46.5 | 113 | 77.9 | 251 | 212 | 107 | 2.52 | 3.09 |
| Cambridge city..... | 3,137 | 1,967 | 51.9 | 1,422 | 45.7 | 391 | 69.6 | 1,170 | 991 | 485 | 2.47 | 3.08 |
| Cambridge township..... | 860 | 676 | 41.9 | 572 | 39.2 | 63 | 58.7 | 184 | 139 | 55 | 2.76 | 3.03 |
| Dalbo township..... | 274 | 210 | 41.9 | 178 | 38.8 | 15 | 53.3 | 64 | 53 | 16 | 2.71 | 3.10 |
| Isanti city..... | 1,871 | 1,336 | 63.5 | 933 | 60.0 | 243 | 73.3 | 535 | 385 | 119 | 2.81 | 3.23 |
| Isanti township..... | 841 | 620 | 43.7 | 523 | 40.3 | 57 | 57.9 | 221 | 160 | 53 | 2.74 | 3.14 |
| Maple Ridge township..... | 297 | 211 | 37.0 | 179 | 37.4 | 14 | 21.4 | 86 | 66 | 21 | 2.56 | 3.02 |
| North Branch township..... | 639 | 510 | 39.6 | 430 | 38.1 | 42 | 38.1 | 129 | 101 | 45 | 2.74 | 3.01 |
| Oxford township..... | 314 | 262 | 38.9 | 219 | 35.6 | 22 | 59.1 | 52 | 33 | 8 | 2.82 | 3.02 |
| St. Francis city (part)..... | 0 | 0 | (X) | 0 | (X) | 0 | (X) | 0 | 0 | 0 | 0.00 | 0.00 |
| Spencer Brook township..... | 573 | 432 | 35.2 | 384 | 33.6 | 27 | 40.7 | 141 | 99 | 35 | 2.76 | 3.13 |
| Springvale township..... | 547 | 420 | 38.8 | 364 | 37.1 | 22 | 45.5 | 127 | 93 | 23 | 2.65 | 2.98 |
| Stanchfield township..... | 442 | 326 | 42.0 | 275 | 38.9 | 26 | 57.7 | 116 | 90 | 31 | 2.69 | 3.15 |
| Stanchfield CDP..... | 42 | 33 | 54.5 | 24 | 45.8 | 4 | 75.0 | 9 | 5 | 2 | 2.81 | 3.06 |
| Stanford township..... | 807 | 633 | 37.0 | 544 | 36.9 | 43 | 25.6 | 174 | 129 | 41 | 2.79 | 3.08 |
| Wyanett township..... | 666 | 511 | 33.1 | 451 | 32.2 | 31 | 41.9 | 155 | 120 | 48 | 2.60 | 2.93 |
| Itasca County..... | 18,773 | 12,439 | 36.1 | 10,082 | 30.9 | 1,544 | 60.6 | 6,334 | 5,293 | 2,319 | 2.35 | 2.83 |
| Alhwood township..... | 21 | 14 | 21.4 | 13 | 23.1 | 0 | (X) | 7 | 6 | 4 | 2.00 | 2.43 |
| Arbo township..... | 357 | 269 | 30.1 | 231 | 27.7 | 26 | 38.5 | 88 | 64 | 26 | 2.43 | 2.70 |
| Ardenhurst township..... | 76 | 56 | 17.9 | 52 | 17.3 | 2 | 0.0 | 20 | 18 | 9 | 2.16 | 2.54 |
| Balsam township..... | 240 | 178 | 22.5 | 163 | 19.6 | 7 | 71.4 | 62 | 55 | 26 | 2.27 | 2.63 |
| Bearville township..... | 95 | 68 | 16.2 | 61 | 14.8 | 4 | 0.0 | 27 | 23 | 8 | 2.16 | 2.53 |

Table 7.
Households and Families: 2010—Con.

[For information on confidentiality protection, nonsampling error, and definitions, see Selected Appendixes at <www.census.gov/prod/cen2010/cph-1-a.pdf>]

| State County County Subdivision Place | Total households | Family households | | | | | | Nonfamily households | | | Average size | |
|--|---------------------|-------------------|--|---------------------|--|---|--|----------------------|--------------------------|----------------------|-----------------|----------|
| | | Total | | Husband-wife family | | Female householder, no husband present | | Total | Householder living alone | | House- holds | Families |
| | | Number | Percent with own children under 18 years | Number | Percent with own children under 18 years | Number | Percent with own children under 18 years | | Total | 65 years and over | | |
| | | | | | | | | | | | | |
| Itasca County—Con. | | | | | | | | | | | | |
| Bigfork city..... | 195 | 102 | 39.2 | 74 | 33.8 | 19 | 52.6 | 93 | 82 | 57 | 2.01 | 2.74 |
| Bigfork township..... | 132 | 94 | 34.0 | 83 | 28.9 | 5 | 80.0 | 38 | 33 | 18 | 2.43 | 2.88 |
| Blackberry township..... | 326 | 257 | 37.4 | 228 | 34.2 | 19 | 68.4 | 69 | 57 | 27 | 2.70 | 3.00 |
| Bovey city..... | 334 | 200 | 50.5 | 133 | 40.6 | 40 | 75.0 | 134 | 100 | 43 | 2.39 | 2.87 |
| Bowstring township..... | 112 | 78 | 19.2 | 69 | 18.8 | 4 | 25.0 | 34 | 31 | 11 | 2.05 | 2.42 |
| Bowstring Lake UT..... | 371 | 273 | 37.4 | 165 | 31.5 | 75 | 52.0 | 98 | 72 | 26 | 3.10 | 3.48 |
| Ball Club CDP..... | 100 | 75 | 42.7 | 28 | 35.7 | 29 | 51.7 | 25 | 17 | 2 | 3.42 | 3.72 |
| Inger CDP..... | 58 | 42 | 38.1 | 15 | 33.3 | 22 | 45.5 | 16 | 12 | 4 | 3.66 | 4.36 |
| Carpenter township..... | 86 | 53 | 22.6 | 51 | 21.6 | 1 | 100.0 | 33 | 28 | 11 | 2.08 | 2.60 |
| Cohasset city..... | 1,067 | 795 | 35.0 | 667 | 31.5 | 88 | 52.3 | 272 | 222 | 83 | 2.52 | 2.89 |
| Coleraine city..... | 768 | 550 | 43.5 | 430 | 37.9 | 73 | 63.0 | 218 | 176 | 67 | 2.54 | 2.94 |
| Deer Lake UT..... | 1,467 | 1,052 | 31.9 | 951 | 31.4 | 42 | 33.3 | 415 | 336 | 146 | 2.36 | 2.77 |
| Deer River city..... | 397 | 212 | 47.2 | 149 | 39.6 | 43 | 65.1 | 185 | 158 | 77 | 2.25 | 3.05 |
| Deer River township..... | 270 | 208 | 31.3 | 175 | 27.4 | 20 | 65.0 | 62 | 55 | 21 | 2.57 | 2.95 |
| Effie city..... | 48 | 29 | 51.7 | 23 | 43.5 | 4 | 75.0 | 19 | 15 | 6 | 2.56 | 3.24 |
| Effie UT..... | 86 | 67 | 25.4 | 61 | 24.6 | 4 | 25.0 | 19 | 18 | 10 | 2.36 | 2.70 |
| Feeley township..... | 138 | 91 | 30.8 | 80 | 30.0 | 7 | 42.9 | 47 | 40 | 18 | 2.22 | 2.71 |
| Good Hope township..... | 49 | 30 | 13.3 | 26 | 11.5 | 2 | 0.0 | 19 | 16 | 9 | 2.02 | 2.50 |
| Goodland township..... | 212 | 143 | 25.9 | 132 | 23.5 | 6 | 33.3 | 69 | 58 | 21 | 2.20 | 2.66 |
| Grand Rapids city..... | 4,613 | 2,633 | 43.4 | 1,898 | 35.1 | 571 | 66.0 | 1,982 | 1,684 | 791 | 2.20 | 2.84 |
| Grattan township..... | 16 | 12 | 41.7 | 8 | 50.0 | 1 | 0.0 | 4 | 4 | 4 | 2.75 | 3.33 |
| Greenway township..... | 821 | 524 | 39.9 | 394 | 32.0 | 86 | 62.8 | 297 | 242 | 88 | 2.35 | 2.86 |
| Calumet city..... | 160 | 90 | 48.9 | 56 | 39.3 | 25 | 60.0 | 70 | 52 | 19 | 2.29 | 2.87 |
| Marble city..... | 281 | 174 | 49.4 | 117 | 40.2 | 39 | 71.8 | 107 | 87 | 27 | 2.47 | 3.04 |
| Nashwauk city (part)..... | 0 | 0 | (X) | 0 | (X) | 0 | (X) | 0 | 0 | 0 | 0.00 | 0.00 |
| Harris township..... | 1,297 | 957 | 33.8 | 844 | 31.4 | 64 | 51.6 | 340 | 269 | 115 | 2.50 | 2.85 |
| Iron Range township..... | 269 | 173 | 41.6 | 148 | 38.5 | 16 | 75.0 | 96 | 81 | 33 | 2.39 | 2.99 |
| Taconite city..... | 151 | 95 | 49.5 | 72 | 45.8 | 15 | 73.3 | 56 | 50 | 16 | 2.38 | 3.04 |
| Keewatin city..... | 475 | 265 | 47.5 | 179 | 40.2 | 57 | 56.1 | 210 | 178 | 57 | 2.25 | 2.94 |
| Kinghurst township..... | 52 | 33 | 18.2 | 31 | 16.1 | 1 | 0.0 | 19 | 16 | 5 | 2.04 | 2.55 |
| Lake Jessie township..... | 129 | 91 | 35.2 | 74 | 27.0 | 8 | 75.0 | 38 | 33 | 14 | 2.35 | 2.76 |
| La Prairie city..... | 270 | 184 | 41.8 | 146 | 32.2 | 29 | 79.3 | 86 | 74 | 34 | 2.39 | 2.86 |
| Lawrence township..... | 194 | 120 | 35.0 | 102 | 30.4 | 8 | 50.0 | 74 | 62 | 31 | 2.26 | 2.86 |
| Liberty township..... | 30 | 17 | 17.6 | 12 | 16.7 | 2 | 50.0 | 13 | 10 | 4 | 2.07 | 2.59 |
| Little Sand Lake UT..... | 145 | 96 | 32.3 | 85 | 29.4 | 5 | 60.0 | 49 | 38 | 11 | 2.41 | 2.88 |
| Lone Pine township..... | 199 | 135 | 20.0 | 120 | 15.0 | 9 | 66.7 | 64 | 60 | 30 | 2.06 | 2.50 |
| Nashwauk city (part)..... | 0 | 0 | (X) | 0 | (X) | 0 | (X) | 0 | 0 | 0 | 0.00 | 0.00 |
| Marcell township..... | 218 | 156 | 21.8 | 140 | 18.6 | 8 | 62.5 | 62 | 53 | 24 | 2.14 | 2.51 |
| Max township..... | 64 | 33 | 33.3 | 23 | 21.7 | 6 | 66.7 | 31 | 25 | 12 | 2.22 | 3.06 |
| Moose Park township..... | 29 | 20 | 40.0 | 15 | 33.3 | 1 | 0.0 | 9 | 8 | 3 | 2.34 | 2.85 |
| Morse township..... | 228 | 168 | 39.3 | 139 | 37.4 | 21 | 57.1 | 60 | 49 | 15 | 2.70 | 3.15 |
| Nashwauk township..... | 753 | 480 | 36.3 | 377 | 28.4 | 50 | 66.0 | 273 | 236 | 122 | 2.23 | 2.70 |
| Nashwauk city (part)..... | 452 | 258 | 39.9 | 182 | 29.7 | 42 | 66.7 | 194 | 171 | 95 | 2.17 | 2.79 |
| Nore township..... | 22 | 16 | 43.8 | 11 | 27.3 | 3 | 66.7 | 6 | 5 | 4 | 2.59 | 3.00 |
| Northeast Itasca UT..... | 524 | 360 | 18.9 | 335 | 17.3 | 11 | 45.5 | 164 | 142 | 61 | 2.14 | 2.55 |
| Oteneagen township..... | 104 | 82 | 45.1 | 70 | 41.4 | 6 | 66.7 | 22 | 16 | 4 | 2.88 | 3.26 |
| Pomroy township..... | 14 | 9 | 44.4 | 9 | 44.4 | 0 | (X) | 5 | 5 | 3 | 2.79 | 3.78 |
| Sago township..... | 72 | 57 | 38.6 | 51 | 39.2 | 2 | 100.0 | 15 | 13 | 3 | 2.44 | 2.79 |
| Sand Lake township..... | 67 | 45 | 20.0 | 37 | 10.8 | 4 | 100.0 | 22 | 18 | 8 | 2.18 | 2.60 |
| Spang township..... | 107 | 81 | 32.1 | 68 | 33.8 | 8 | 25.0 | 26 | 23 | 11 | 2.47 | 2.84 |
| Splitland township..... | 106 | 77 | 31.2 | 68 | 26.5 | 7 | 71.4 | 29 | 22 | 7 | 2.36 | 2.70 |
| Squaw Lake city..... | 39 | 26 | 53.8 | 14 | 35.7 | 11 | 72.7 | 13 | 9 | 3 | 2.74 | 3.23 |
| Stokes township..... | 106 | 71 | 19.7 | 63 | 15.9 | 6 | 50.0 | 35 | 31 | 15 | 2.17 | 2.59 |
| Third River township..... | 26 | 19 | 5.3 | 16 | 6.3 | 1 | 0.0 | 7 | 7 | 4 | 1.92 | 2.26 |
| Trout Lake township..... | 441 | 331 | 35.6 | 292 | 31.5 | 24 | 66.7 | 110 | 92 | 35 | 2.46 | 2.79 |
| Wabana township..... | 224 | 170 | 25.9 | 153 | 23.5 | 6 | 33.3 | 54 | 48 | 16 | 2.38 | 2.71 |
| Warba city..... | 77 | 47 | 42.6 | 34 | 32.4 | 8 | 62.5 | 30 | 24 | 7 | 2.35 | 2.83 |
| Wawina township..... | 31 | 20 | 20.0 | 14 | 21.4 | 3 | 33.3 | 11 | 8 | 2 | 2.48 | 3.10 |
| Wildwood township..... | 82 | 60 | 31.7 | 51 | 33.3 | 5 | 20.0 | 22 | 20 | 11 | 2.35 | 2.78 |
| Wirt township..... | 51 | 30 | 13.3 | 27 | 14.8 | 1 | 0.0 | 21 | 20 | 6 | 2.08 | 2.80 |
| Zemple city..... | 29 | 22 | 40.9 | 17 | 47.1 | 4 | 25.0 | 7 | 5 | 2 | 3.21 | 3.59 |
| Jackson County..... | 4,429 | 2,902 | 39.5 | 2,387 | 34.0 | 316 | 67.4 | 1,527 | 1,369 | 639 | 2.29 | 2.84 |
| Alba township..... | 74 | 52 | 28.8 | 49 | 30.6 | 2 | 0.0 | 22 | 22 | 11 | 2.30 | 2.85 |
| Alpha city..... | 47 | 38 | 34.2 | 28 | 25.0 | 4 | 50.0 | 9 | 9 | 6 | 2.47 | 2.68 |
| Belmont township..... | 88 | 59 | 44.1 | 53 | 41.5 | 1 | 0.0 | 29 | 25 | 10 | 2.48 | 3.08 |
| Christiania township..... | 112 | 80 | 31.3 | 72 | 27.8 | 1 | 100.0 | 32 | 31 | 9 | 2.22 | 2.63 |
| Fish Lake CDP..... | 24 | 18 | 5.6 | 18 | 5.6 | 0 | (X) | 6 | 5 | 0 | 2.13 | 2.39 |
| Delafield township..... | 98 | 74 | 27.0 | 67 | 22.4 | 1 | 100.0 | 24 | 22 | 13 | 2.31 | 2.70 |
| Des Moines township..... | 102 | 75 | 25.3 | 62 | 22.6 | 6 | 33.3 | 27 | 25 | 8 | 2.25 | 2.61 |
| Enterprise township..... | 72 | 58 | 43.1 | 50 | 40.0 | 4 | 75.0 | 14 | 13 | 3 | 2.60 | 2.88 |
| Ewington township..... | 93 | 74 | 32.4 | 66 | 30.3 | 2 | 50.0 | 19 | 17 | 5 | 2.62 | 2.95 |
| Heron Lake city..... | 306 | 164 | 48.8 | 137 | 44.5 | 20 | 65.0 | 142 | 121 | 71 | 2.28 | 3.12 |
| Heron Lake township..... | 133 | 102 | 33.3 | 87 | 31.0 | 6 | 16.7 | 31 | 30 | 17 | 2.50 | 2.92 |
| Hunter township..... | 93 | 68 | 38.2 | 62 | 35.5 | 4 | 50.0 | 25 | 22 | 9 | 2.41 | 2.82 |
| Jackson city..... | 1,489 | 856 | 44.9 | 635 | 35.4 | 154 | 76.0 | 633 | 565 | 239 | 2.17 | 2.84 |
| Kimball township..... | 48 | 40 | 37.5 | 37 | 35.1 | 0 | (X) | 8 | 6 | 2 | 2.69 | 2.90 |
| La Crosse township..... | 65 | 54 | 29.6 | 47 | 23.4 | 4 | 100.0 | 11 | 10 | 5 | 2.40 | 2.65 |
| Lakefield city..... | 762 | 462 | 42.2 | 354 | 36.7 | 78 | 62.8 | 300 | 273 | 152 | 2.18 | 2.80 |
| Middletown township..... | 96 | 67 | 35.8 | 56 | 30.4 | 2 | 50.0 | 29 | 26 | 10 | 2.36 | 2.73 |

Table 7.

Households and Families: 2010—Con.

[For information on confidentiality protection, nonsampling error, and definitions, see Selected Appendixes at <www.census.gov/prod/cen2010/cph-1-a.pdf>]

| State County County Subdivision Place | Total households | Family households | | | | | | Nonfamily households | | | Average size | |
|--|---------------------|-------------------|--|---------------------|--|---|--|----------------------|--------------------------|----------------------|-----------------|----------|
| | | Total | | Husband-wife family | | Female householder, no husband present | | Total | Householder living alone | | House- holds | Families |
| | | Number | Percent with own children under 18 years | Number | Percent with own children under 18 years | Number | Percent with own children under 18 years | | Total | 65 years and over | | |
| Jackson County—Con. | | | | | | | | | | | | |
| Minneota township..... | 118 | 82 | 28.0 | 76 | 23.7 | 2 | 100.0 | 36 | 33 | 16 | 2.19 | 2.66 |
| Okabena city..... | 74 | 54 | 44.4 | 45 | 42.2 | 7 | 57.1 | 20 | 18 | 10 | 2.54 | 2.93 |
| Petersburg township..... | 99 | 71 | 35.2 | 64 | 31.3 | 2 | 50.0 | 28 | 24 | 8 | 2.34 | 2.75 |
| Rost township..... | 83 | 64 | 42.2 | 59 | 42.4 | 1 | 0.0 | 19 | 17 | 7 | 2.54 | 2.97 |
| Round Lake township..... | 66 | 54 | 37.0 | 48 | 31.3 | 4 | 100.0 | 12 | 10 | 5 | 2.52 | 2.78 |
| Sioux Valley township..... | 75 | 61 | 34.4 | 57 | 31.6 | 2 | 100.0 | 14 | 12 | 5 | 2.56 | 2.85 |
| Weimer township..... | 54 | 45 | 24.4 | 41 | 24.4 | 2 | 0.0 | 9 | 8 | 3 | 2.63 | 2.91 |
| West Heron Lake township..... | 65 | 57 | 38.6 | 54 | 37.0 | 2 | 50.0 | 8 | 8 | 6 | 2.78 | 3.04 |
| Wilder city..... | 25 | 16 | 37.5 | 12 | 33.3 | 2 | 50.0 | 9 | 8 | 4 | 2.40 | 3.00 |
| Wisconsin township..... | 92 | 75 | 33.3 | 69 | 33.3 | 3 | 33.3 | 17 | 14 | 5 | 2.53 | 2.79 |
| Kanabec County..... | 6,413 | 4,445 | 39.5 | 3,543 | 34.0 | 542 | 62.9 | 1,968 | 1,599 | 678 | 2.49 | 2.93 |
| Ann Lake township..... | 185 | 123 | 37.4 | 96 | 32.3 | 15 | 53.3 | 62 | 54 | 21 | 2.42 | 2.89 |
| Arthur township..... | 683 | 535 | 37.6 | 458 | 33.8 | 46 | 63.0 | 148 | 112 | 45 | 2.69 | 2.99 |
| Braham city (part)..... | 0 | 0 | (X) | 0 | (X) | 0 | (X) | 0 | 0 | 0 | 0.00 | 0.00 |
| Brunswick township..... | 501 | 369 | 39.6 | 307 | 35.5 | 36 | 61.1 | 132 | 101 | 39 | 2.64 | 2.98 |
| Comfort township..... | 420 | 312 | 40.4 | 268 | 36.6 | 25 | 64.0 | 108 | 89 | 34 | 2.57 | 2.94 |
| Ford township..... | 86 | 55 | 36.4 | 47 | 34.0 | 7 | 57.1 | 31 | 23 | 12 | 2.27 | 2.76 |
| Grass Lake township..... | 394 | 286 | 40.2 | 231 | 36.8 | 27 | 59.3 | 108 | 84 | 26 | 2.63 | 2.98 |
| Grasston city..... | 53 | 41 | 48.8 | 33 | 45.5 | 5 | 60.0 | 12 | 10 | 3 | 2.98 | 3.32 |
| Hay Brook township..... | 99 | 68 | 30.9 | 58 | 31.0 | 3 | 0.0 | 31 | 21 | 6 | 2.42 | 2.87 |
| Hillman township..... | 182 | 130 | 34.6 | 105 | 29.5 | 16 | 56.3 | 52 | 40 | 17 | 2.44 | 2.80 |
| Kanabec township..... | 346 | 257 | 45.5 | 203 | 40.9 | 28 | 67.9 | 89 | 68 | 25 | 2.73 | 3.08 |
| Knife Lake township..... | 459 | 349 | 33.8 | 298 | 30.9 | 29 | 51.7 | 110 | 90 | 29 | 2.52 | 2.82 |
| Kroschel township..... | 90 | 65 | 26.2 | 56 | 25.0 | 5 | 40.0 | 25 | 22 | 4 | 2.40 | 2.71 |
| Mora city..... | 1,513 | 857 | 45.5 | 569 | 33.6 | 203 | 70.9 | 656 | 572 | 307 | 2.21 | 2.87 |
| Ogilvie city..... | 160 | 91 | 45.1 | 54 | 27.8 | 27 | 70.4 | 69 | 49 | 27 | 2.31 | 2.89 |
| Peace township..... | 397 | 274 | 32.5 | 221 | 27.1 | 26 | 38.5 | 123 | 103 | 31 | 2.37 | 2.81 |
| Pomroy township..... | 161 | 116 | 37.9 | 100 | 37.0 | 8 | 37.5 | 45 | 34 | 14 | 2.64 | 3.03 |
| Quamba city..... | 42 | 30 | 40.0 | 23 | 30.4 | 5 | 60.0 | 12 | 7 | 4 | 2.93 | 3.23 |
| South Fork township..... | 286 | 226 | 44.7 | 193 | 43.0 | 15 | 60.0 | 60 | 46 | 11 | 2.76 | 3.07 |
| Whited township..... | 356 | 261 | 33.3 | 223 | 29.6 | 16 | 62.5 | 95 | 74 | 23 | 2.59 | 2.95 |
| Kandiyohi County..... | 16,732 | 11,239 | 41.6 | 9,163 | 36.5 | 1,437 | 67.8 | 5,493 | 4,461 | 1,794 | 2.46 | 2.97 |
| Arctander township..... | 149 | 119 | 33.6 | 109 | 31.2 | 6 | 66.7 | 30 | 24 | 8 | 2.56 | 2.84 |
| Atwater city..... | 468 | 312 | 47.4 | 242 | 40.1 | 48 | 66.7 | 156 | 136 | 64 | 2.37 | 2.91 |
| Blomkest city..... | 68 | 53 | 32.1 | 50 | 32.0 | 1 | 0.0 | 15 | 12 | 7 | 2.31 | 2.60 |
| Burbank township..... | 205 | 166 | 44.6 | 151 | 45.0 | 6 | 33.3 | 39 | 32 | 8 | 2.76 | 3.05 |
| Colfax township..... | 224 | 173 | 32.9 | 155 | 31.0 | 9 | 55.6 | 51 | 39 | 14 | 2.44 | 2.76 |
| Dovre township..... | 788 | 654 | 35.9 | 618 | 34.3 | 22 | 72.7 | 134 | 106 | 35 | 2.69 | 2.94 |
| East Lake Lillian township..... | 83 | 61 | 34.4 | 50 | 30.0 | 4 | 75.0 | 22 | 20 | 7 | 2.40 | 2.79 |
| Edwards township..... | 91 | 77 | 27.3 | 71 | 25.4 | 2 | 50.0 | 14 | 10 | 3 | 2.63 | 2.81 |
| Fahlun township..... | 137 | 105 | 30.5 | 91 | 27.5 | 5 | 20.0 | 32 | 30 | 10 | 2.45 | 2.78 |
| Gennessee township..... | 172 | 125 | 32.0 | 106 | 29.2 | 11 | 54.5 | 47 | 38 | 14 | 2.40 | 2.78 |
| Green Lake township..... | 630 | 504 | 31.5 | 479 | 30.5 | 17 | 58.8 | 126 | 102 | 38 | 2.50 | 2.79 |
| Harrison township..... | 252 | 181 | 27.1 | 162 | 23.5 | 12 | 58.3 | 71 | 65 | 29 | 2.29 | 2.71 |
| Holland township..... | 114 | 99 | 49.5 | 91 | 46.2 | 7 | 85.7 | 15 | 13 | 6 | 2.96 | 3.19 |
| Irving township..... | 374 | 285 | 30.5 | 261 | 28.0 | 12 | 41.7 | 89 | 72 | 28 | 2.42 | 2.79 |
| Kandiyohi city..... | 202 | 130 | 48.5 | 107 | 41.1 | 19 | 84.2 | 72 | 58 | 18 | 2.42 | 3.02 |
| Kandiyohi township..... | 242 | 190 | 34.2 | 170 | 34.1 | 11 | 36.4 | 52 | 44 | 23 | 2.61 | 2.94 |
| Lake Andrew township..... | 406 | 331 | 24.8 | 302 | 22.2 | 15 | 46.7 | 75 | 62 | 30 | 2.42 | 2.66 |
| Lake Elizabeth township..... | 93 | 63 | 33.3 | 53 | 30.2 | 6 | 50.0 | 30 | 24 | 12 | 2.51 | 3.06 |
| Lake Lillian city..... | 121 | 61 | 37.7 | 47 | 31.9 | 10 | 60.0 | 60 | 53 | 28 | 1.96 | 2.72 |
| Lake Lillian township..... | 76 | 60 | 30.0 | 55 | 27.3 | 3 | 33.3 | 16 | 13 | 4 | 2.50 | 2.82 |
| Mamre township..... | 135 | 111 | 45.0 | 101 | 42.6 | 4 | 100.0 | 24 | 19 | 5 | 2.85 | 3.15 |
| New London city..... | 521 | 318 | 49.4 | 245 | 44.5 | 61 | 65.6 | 203 | 181 | 113 | 2.28 | 2.97 |
| New London township..... | 1,195 | 897 | 35.0 | 798 | 32.3 | 62 | 53.2 | 298 | 244 | 78 | 2.46 | 2.81 |
| Norway Lake township..... | 122 | 82 | 18.3 | 71 | 18.3 | 5 | 20.0 | 40 | 29 | 8 | 2.25 | 2.66 |
| Pennoch city..... | 174 | 138 | 52.2 | 105 | 50.5 | 24 | 58.3 | 36 | 26 | 11 | 2.92 | 3.25 |
| Prinsburg city..... | 207 | 142 | 40.8 | 138 | 39.9 | 1 | 0.0 | 65 | 62 | 44 | 2.40 | 2.94 |
| Raymond city..... | 307 | 212 | 49.1 | 174 | 44.3 | 21 | 71.4 | 95 | 89 | 31 | 2.49 | 3.04 |
| Regal city..... | 19 | 9 | 22.2 | 7 | 14.3 | 1 | 100.0 | 10 | 9 | 4 | 1.79 | 2.56 |
| Roseland township..... | 147 | 117 | 33.3 | 102 | 29.4 | 8 | 75.0 | 30 | 27 | 13 | 2.52 | 2.85 |
| Roseville township..... | 233 | 174 | 39.1 | 150 | 36.0 | 12 | 50.0 | 59 | 43 | 15 | 2.67 | 3.01 |
| St. Johns township..... | 153 | 123 | 42.3 | 107 | 43.9 | 4 | 50.0 | 30 | 26 | 14 | 2.69 | 2.99 |
| Spicer city..... | 520 | 312 | 42.3 | 248 | 37.9 | 50 | 64.0 | 208 | 181 | 82 | 2.20 | 2.85 |
| Sunburg city..... | 47 | 25 | 48.0 | 20 | 55.0 | 1 | 100.0 | 22 | 22 | 14 | 2.13 | 3.12 |
| Whitefield township..... | 191 | 140 | 47.9 | 123 | 42.3 | 10 | 80.0 | 51 | 34 | 14 | 2.75 | 3.13 |
| Willmar city..... | 7,677 | 4,538 | 48.0 | 3,274 | 40.6 | 934 | 71.1 | 3,139 | 2,488 | 953 | 2.43 | 3.10 |
| Willmar township..... | 189 | 152 | 40.1 | 130 | 33.8 | 13 | 92.3 | 37 | 28 | 9 | 2.66 | 2.93 |
| Kittson County..... | 1,986 | 1,257 | 35.1 | 1,081 | 31.5 | 102 | 58.8 | 729 | 670 | 355 | 2.24 | 2.87 |
| Arveson township..... | 35 | 25 | 44.0 | 21 | 38.1 | 1 | 0.0 | 10 | 8 | 6 | 2.74 | 3.28 |
| Cannon township..... | 8 | 5 | 40.0 | 5 | 40.0 | 0 | (X) | 3 | 3 | 3 | 2.50 | 3.40 |
| Caribou township..... | 16 | 12 | 25.0 | 12 | 25.0 | 0 | (X) | 4 | 4 | 1 | 3.00 | 3.67 |
| Clow township..... | 16 | 13 | 46.2 | 12 | 41.7 | 0 | (X) | 3 | 3 | 0 | 2.88 | 3.23 |
| Davis township..... | 15 | 12 | 8.3 | 12 | 8.3 | 0 | (X) | 3 | 3 | 2 | 2.00 | 2.99 |
| Deerwood township..... | 61 | 45 | 31.1 | 39 | 30.8 | 2 | 0.0 | 16 | 11 | 5 | 2.51 | 2.93 |
| Donaldson city..... | 17 | 12 | 41.7 | 9 | 44.4 | 2 | 50.0 | 5 | 5 | 0 | 2.47 | 3.08 |
| Granville township..... | 34 | 27 | 25.9 | 26 | 26.9 | 0 | (X) | 7 | 6 | 3 | 2.44 | 2.78 |

Table 7.

Households and Families: 2010—Con.

[For information on confidentiality protection, nonsampling error, and definitions, see Selected Appendixes at <www.census.gov/prod/cen2010/cph-1-a.pdf>]

| State County County Subdivision Place | Total households | Family households | | | | | | Nonfamily households | | | Average size | |
|--|---------------------|-------------------|--|---------------------|--|---|--|----------------------|--------------------------|----------------------|-----------------|----------|
| | | Total | | Husband-wife family | | Female householder, no husband present | | Total | Householder living alone | | House- holds | Families |
| | | Number | Percent with own children under 18 years | Number | Percent with own children under 18 years | Number | Percent with own children under 18 years | | Total | 65 years and over | | |
| | | | | | | | | | | | | |
| Kittson County—Con. | | | | | | | | | | | | |
| Hallock city..... | 449 | 256 | 33.2 | 224 | 29.9 | 22 | 54.5 | 193 | 182 | 105 | 2.04 | 2.77 |
| Hallock township..... | 36 | 33 | 39.4 | 31 | 41.9 | 2 | 0.0 | 3 | 3 | 1 | 2.89 | 3.06 |
| Halma city..... | 26 | 17 | 52.9 | 11 | 54.5 | 2 | 50.0 | 9 | 9 | 2 | 2.35 | 2.88 |
| Hampden township..... | 16 | 11 | 36.4 | 10 | 30.0 | 0 | (X) | 5 | 5 | 2 | 2.38 | 3.00 |
| Hazelton township..... | 37 | 28 | 60.7 | 25 | 60.0 | 0 | (X) | 9 | 9 | 4 | 2.81 | 3.32 |
| Hill township..... | 6 | 6 | 16.7 | 6 | 16.7 | 0 | (X) | 0 | 0 | 0 | 2.50 | 2.50 |
| Humboldt city..... | 20 | 16 | 18.8 | 16 | 18.8 | 0 | (X) | 4 | 4 | 1 | 2.25 | 2.56 |
| Jupiter township..... | 45 | 30 | 30.0 | 28 | 28.6 | 2 | 50.0 | 15 | 13 | 7 | 2.47 | 3.03 |
| Karlstad city..... | 331 | 189 | 40.7 | 147 | 34.0 | 28 | 75.0 | 142 | 131 | 78 | 2.16 | 2.92 |
| Kennedy city..... | 89 | 54 | 44.4 | 46 | 37.0 | 4 | 100.0 | 35 | 33 | 17 | 2.17 | 2.87 |
| Klondike UT..... | 0 | 0 | (X) | 0 | (X) | 0 | (X) | 0 | 0 | 0 | 0.00 | 0.00 |
| Lake Bronson city..... | 109 | 56 | 41.1 | 38 | 26.3 | 10 | 70.0 | 53 | 47 | 20 | 2.10 | 2.89 |
| Lancaster city..... | 163 | 98 | 33.7 | 87 | 27.6 | 9 | 77.8 | 65 | 61 | 37 | 2.09 | 2.74 |
| McKinley UT..... | 15 | 10 | 40.0 | 8 | 50.0 | 0 | (X) | 5 | 5 | 4 | 2.53 | 3.30 |
| North Red River UT..... | 0 | 0 | (X) | 0 | (X) | 0 | (X) | 0 | 0 | 0 | 0.00 | 0.00 |
| Norway township..... | 39 | 27 | 33.3 | 24 | 37.5 | 1 | 0.0 | 12 | 11 | 4 | 2.33 | 2.89 |
| Peatland UT..... | 3 | 3 | 33.3 | 1 | 0.0 | 1 | 0.0 | 0 | 0 | 0 | 3.00 | 3.00 |
| Pelan township..... | 19 | 15 | 26.7 | 14 | 28.6 | 1 | 0.0 | 4 | 3 | 2 | 2.37 | 2.60 |
| Percy township..... | 19 | 9 | 11.1 | 9 | 11.1 | 0 | (X) | 10 | 9 | 4 | 1.63 | 2.22 |
| Poppleton township..... | 49 | 33 | 36.4 | 27 | 33.3 | 5 | 60.0 | 16 | 14 | 9 | 2.45 | 3.06 |
| Richardville township..... | 39 | 31 | 35.5 | 27 | 25.9 | 1 | 100.0 | 8 | 6 | 3 | 2.62 | 2.84 |
| St. Joseph township..... | 24 | 13 | 23.1 | 10 | 10.0 | 0 | (X) | 11 | 10 | 3 | 2.33 | 3.15 |
| St. Vincent city..... | 29 | 18 | 16.7 | 16 | 18.8 | 2 | 0.0 | 11 | 10 | 5 | 2.21 | 2.89 |
| St. Vincent township..... | 26 | 20 | 30.0 | 19 | 31.6 | 0 | (X) | 6 | 6 | 3 | 2.23 | 2.60 |
| Skane township..... | 19 | 11 | 45.5 | 11 | 45.5 | 0 | (X) | 8 | 8 | 1 | 2.42 | 3.45 |
| South Red River township..... | 6 | 5 | 60.0 | 5 | 60.0 | 0 | (X) | 1 | 1 | 1 | 3.17 | 3.60 |
| Spring Brook township..... | 23 | 18 | 22.2 | 16 | 25.0 | 0 | (X) | 5 | 4 | 3 | 2.26 | 2.56 |
| Svea township..... | 20 | 15 | 33.3 | 13 | 30.8 | 2 | 50.0 | 5 | 4 | 2 | 2.45 | 2.80 |
| Tegner township..... | 23 | 14 | 28.6 | 14 | 28.6 | 0 | (X) | 9 | 9 | 4 | 2.09 | 2.79 |
| Teien township..... | 33 | 25 | 20.0 | 22 | 22.7 | 1 | 0.0 | 8 | 7 | 5 | 2.21 | 2.56 |
| Thompson township..... | 71 | 45 | 31.1 | 40 | 30.0 | 4 | 25.0 | 26 | 23 | 8 | 2.14 | 2.73 |
| Koochiching County..... | 5,874 | 3,656 | 36.7 | 2,855 | 29.8 | 517 | 61.5 | 2,218 | 1,901 | 803 | 2.23 | 2.78 |
| Big Falls city..... | 130 | 63 | 28.6 | 55 | 21.8 | 5 | 80.0 | 67 | 55 | 21 | 1.82 | 2.43 |
| East Koochiching UT..... | 153 | 111 | 27.9 | 98 | 24.5 | 5 | 40.0 | 42 | 36 | 15 | 2.32 | 2.74 |
| International Falls city..... | 2,903 | 1,645 | 43.3 | 1,136 | 33.1 | 350 | 67.1 | 1,258 | 1,087 | 475 | 2.16 | 2.80 |
| Littlefork city..... | 258 | 154 | 37.7 | 127 | 34.6 | 19 | 52.6 | 104 | 86 | 50 | 2.33 | 3.04 |
| Mizpah city..... | 28 | 15 | 53.3 | 8 | 25.0 | 5 | 80.0 | 13 | 10 | 5 | 2.00 | 2.47 |
| Nett Lake UT..... | 36 | 26 | 42.3 | 6 | 66.7 | 13 | 30.8 | 10 | 6 | 3 | 2.81 | 3.08 |
| Nett Lake CDP (part)..... | 26 | 17 | 41.2 | 3 | 33.3 | 11 | 36.4 | 9 | 5 | 2 | 2.69 | 2.94 |
| Northome city..... | 89 | 53 | 34.0 | 40 | 30.0 | 10 | 50.0 | 36 | 31 | 16 | 2.20 | 2.83 |
| Northome UT..... | 188 | 133 | 29.3 | 117 | 26.5 | 12 | 41.7 | 55 | 48 | 16 | 2.38 | 2.86 |
| Northwest Koochiching UT..... | 209 | 142 | 27.5 | 128 | 25.0 | 6 | 33.3 | 67 | 63 | 28 | 2.22 | 2.70 |
| Rainy Lake UT..... | 1,713 | 1,214 | 31.5 | 1,058 | 28.0 | 84 | 52.4 | 499 | 418 | 152 | 2.36 | 2.77 |
| Ranier city..... | 70 | 40 | 22.5 | 32 | 12.5 | 3 | 66.7 | 30 | 27 | 7 | 1.83 | 2.38 |
| South Koochiching UT..... | 97 | 60 | 26.7 | 50 | 26.0 | 5 | 20.0 | 37 | 34 | 15 | 1.95 | 2.48 |
| Lac qui Parle County..... | 3,155 | 2,078 | 34.8 | 1,775 | 31.0 | 187 | 57.2 | 1,077 | 968 | 499 | 2.25 | 2.78 |
| Agassiz township..... | 39 | 27 | 37.0 | 24 | 33.3 | 3 | 66.7 | 12 | 9 | 2 | 2.64 | 3.22 |
| Arena township..... | 54 | 37 | 40.5 | 33 | 36.4 | 3 | 100.0 | 17 | 15 | 3 | 2.26 | 2.76 |
| Augusta township..... | 49 | 35 | 34.3 | 30 | 33.3 | 3 | 33.3 | 14 | 13 | 9 | 2.24 | 2.71 |
| Baxter township..... | 74 | 57 | 43.9 | 49 | 46.9 | 5 | 40.0 | 17 | 15 | 5 | 2.70 | 3.09 |
| Bellingham city..... | 82 | 52 | 28.8 | 41 | 24.4 | 4 | 50.0 | 30 | 26 | 13 | 2.05 | 2.50 |
| Boyd city..... | 88 | 43 | 32.6 | 33 | 18.2 | 4 | 50.0 | 45 | 38 | 15 | 1.99 | 2.63 |
| Camp Release township..... | 128 | 97 | 37.1 | 92 | 35.9 | 4 | 50.0 | 31 | 25 | 11 | 2.46 | 2.84 |
| Cerro Gordo township..... | 76 | 68 | 26.5 | 61 | 26.2 | 3 | 33.3 | 8 | 6 | 0 | 2.59 | 2.72 |
| Dawson city..... | 682 | 412 | 37.9 | 331 | 31.1 | 58 | 69.0 | 270 | 249 | 135 | 2.16 | 2.78 |
| Freeland township..... | 41 | 33 | 27.3 | 27 | 25.9 | 2 | 50.0 | 8 | 7 | 0 | 2.49 | 2.73 |
| Garfield township..... | 57 | 45 | 42.2 | 40 | 42.5 | 1 | 100.0 | 12 | 12 | 1 | 2.54 | 2.93 |
| Hamlin township..... | 68 | 54 | 27.8 | 53 | 26.4 | 0 | (X) | 14 | 12 | 3 | 2.43 | 2.67 |
| Hantho township..... | 43 | 31 | 45.2 | 28 | 42.9 | 1 | 100.0 | 12 | 11 | 2 | 2.44 | 2.87 |
| Lac qui Parle township..... | 73 | 53 | 41.5 | 46 | 37.0 | 4 | 75.0 | 20 | 15 | 7 | 2.44 | 2.79 |
| Lake Shore township..... | 84 | 64 | 35.9 | 51 | 33.3 | 5 | 20.0 | 20 | 20 | 8 | 2.27 | 2.63 |
| Louisburg city..... | 18 | 16 | 37.5 | 13 | 23.1 | 3 | 100.0 | 2 | 2 | 2 | 2.61 | 2.81 |
| Madison city..... | 736 | 404 | 30.7 | 333 | 25.8 | 53 | 49.1 | 332 | 306 | 209 | 1.99 | 2.68 |
| Madison township..... | 89 | 62 | 43.5 | 56 | 41.1 | 3 | 66.7 | 27 | 23 | 10 | 2.43 | 2.98 |
| Manfred township..... | 38 | 29 | 31.0 | 25 | 24.0 | 1 | 100.0 | 9 | 8 | 5 | 2.61 | 2.90 |
| Marietta city..... | 82 | 46 | 28.3 | 30 | 16.7 | 9 | 55.6 | 36 | 32 | 15 | 1.98 | 2.52 |
| Maxwell township..... | 70 | 53 | 37.7 | 48 | 33.3 | 2 | 100.0 | 17 | 15 | 4 | 2.56 | 2.98 |
| Mehurin township..... | 38 | 27 | 25.9 | 26 | 23.1 | 1 | 100.0 | 11 | 9 | 4 | 2.03 | 2.37 |
| Nassau city..... | 35 | 19 | 31.6 | 18 | 33.3 | 1 | 0.0 | 16 | 14 | 7 | 2.06 | 2.79 |
| Perry township..... | 44 | 32 | 28.1 | 29 | 27.6 | 2 | 0.0 | 12 | 12 | 5 | 2.30 | 2.75 |
| Providence township..... | 64 | 52 | 34.6 | 52 | 34.6 | 0 | (X) | 12 | 9 | 3 | 2.64 | 2.94 |
| Riverside township..... | 118 | 92 | 31.5 | 83 | 27.7 | 4 | 50.0 | 26 | 21 | 8 | 2.63 | 2.93 |
| Ten Mile Lake township..... | 65 | 47 | 42.6 | 35 | 37.1 | 6 | 50.0 | 18 | 16 | 4 | 2.35 | 2.74 |
| Walter township..... | 59 | 45 | 40.0 | 44 | 40.9 | 0 | (X) | 14 | 14 | 2 | 2.51 | 2.98 |
| Yellow Bank township..... | 61 | 46 | 30.4 | 44 | 31.8 | 2 | 0.0 | 15 | 14 | 7 | 2.61 | 3.11 |

Table 7.
Households and Families: 2010—Con.

[For information on confidentiality protection, nonsampling error, and definitions, see Selected Appendixes at <www.census.gov/prod/cen2010/cph-1-a.pdf>]

| State County County Subdivision Place | Total households | Family households | | | | | | Nonfamily households | | | Average size | |
|--|---------------------|-------------------|--|---------------------|--|---|--|----------------------|--------------------------|----------------------|-----------------|----------|
| | | Total | | Husband-wife family | | Female householder, no husband present | | Total | Householder living alone | | House- holds | Families |
| | | Number | Percent with own children under 18 years | Number | Percent with own children under 18 years | Number | Percent with own children under 18 years | | Total | 65 years and over | | |
| | | | | | | | | | | | | |
| Lake County..... | 4,825 | 3,098 | 33.5 | 2,600 | 28.8 | 324 | 59.9 | 1,727 | 1,474 | 642 | 2.21 | 2.72 |
| Beaver Bay city..... | 84 | 48 | 35.4 | 31 | 12.9 | 11 | 72.7 | 36 | 32 | 7 | 2.15 | 2.73 |
| Beaver Bay township..... | 213 | 157 | 22.9 | 143 | 22.4 | 10 | 30.0 | 56 | 50 | 23 | 2.22 | 2.58 |
| Finland CDP (part)..... | 17 | 13 | 30.8 | 11 | 27.3 | 2 | 50.0 | 4 | 4 | 4 | 2.35 | 2.69 |
| Crystal Bay township..... | 215 | 130 | 32.3 | 114 | 29.8 | 9 | 44.4 | 85 | 64 | 15 | 2.12 | 2.61 |
| Finland CDP (part)..... | 78 | 47 | 27.7 | 43 | 27.9 | 1 | 0.0 | 31 | 25 | 10 | 1.99 | 2.43 |
| Fall Lake township..... | 280 | 185 | 15.7 | 173 | 13.3 | 4 | 50.0 | 95 | 83 | 35 | 1.96 | 2.33 |
| Lake No. 1 UT..... | 71 | 50 | 18.0 | 44 | 15.9 | 4 | 25.0 | 21 | 17 | 4 | 2.17 | 2.52 |
| Lake No. 2 UT..... | 885 | 632 | 33.4 | 565 | 31.5 | 37 | 51.4 | 253 | 206 | 76 | 2.37 | 2.78 |
| Silver Bay city..... | 836 | 542 | 32.8 | 446 | 29.1 | 56 | 57.1 | 294 | 265 | 133 | 2.17 | 2.69 |
| Silver Creek township..... | 503 | 352 | 27.8 | 317 | 26.2 | 18 | 55.6 | 151 | 118 | 51 | 2.26 | 2.64 |
| Stony River township..... | 89 | 51 | 19.6 | 49 | 18.4 | 1 | 0.0 | 38 | 33 | 11 | 1.94 | 2.45 |
| Two Harbors city..... | 1,649 | 951 | 42.9 | 718 | 34.8 | 174 | 66.1 | 698 | 606 | 287 | 2.19 | 2.85 |
| Lake of the Woods County..... | 1,784 | 1,144 | 33.8 | 970 | 28.9 | 107 | 60.7 | 640 | 532 | 221 | 2.24 | 2.77 |
| Angle township..... | 66 | 37 | 18.9 | 36 | 16.7 | 0 | (X) | 29 | 25 | 2 | 1.80 | 2.32 |
| Angle Inlet CDP..... | 31 | 19 | 21.1 | 18 | 16.7 | 0 | (X) | 12 | 10 | 1 | 1.94 | 2.42 |
| Baudette city..... | 489 | 273 | 45.4 | 205 | 37.1 | 49 | 71.4 | 216 | 194 | 89 | 2.17 | 2.95 |
| Baudette township..... | 140 | 100 | 32.0 | 90 | 28.9 | 6 | 50.0 | 40 | 27 | 9 | 2.41 | 2.79 |
| Boone township..... | 15 | 9 | 0.0 | 6 | 0.0 | 2 | 0.0 | 6 | 4 | 2 | 2.40 | 2.78 |
| Chilgren township..... | 70 | 56 | 35.7 | 51 | 31.4 | 3 | 66.7 | 14 | 12 | 3 | 2.60 | 2.93 |
| Forest Area township..... | 2 | 0 | (X) | 0 | (X) | 0 | (X) | 2 | 1 | 0 | 2.50 | 0.00 |
| Gudrid township..... | 89 | 63 | 28.6 | 56 | 25.0 | 5 | 60.0 | 26 | 16 | 7 | 2.46 | 2.83 |
| Kiel township..... | 1 | 0 | (X) | 0 | (X) | 0 | (X) | 1 | 1 | 0 | 1.00 | 0.00 |
| Lakewood township..... | 43 | 29 | 20.7 | 26 | 19.2 | 0 | (X) | 14 | 14 | 5 | 1.98 | 2.41 |
| McDougald township..... | 90 | 62 | 38.7 | 56 | 37.5 | 4 | 50.0 | 28 | 22 | 5 | 2.50 | 3.00 |
| Myhre township..... | 80 | 49 | 34.7 | 46 | 34.8 | 1 | 0.0 | 31 | 26 | 11 | 2.25 | 2.86 |
| Potamo township..... | 44 | 27 | 55.6 | 22 | 50.0 | 3 | 66.7 | 17 | 12 | 4 | 2.43 | 3.04 |
| Prosper township..... | 79 | 58 | 10.3 | 53 | 7.5 | 3 | 0.0 | 21 | 20 | 13 | 2.08 | 2.43 |
| Rapid River township..... | 7 | 5 | 0.0 | 5 | 0.0 | 0 | (X) | 2 | 2 | 1 | 1.71 | 2.00 |
| Roosevelt city (part)..... | 3 | 2 | 50.0 | 0 | (X) | 1 | 0.0 | 1 | 0 | 0 | 2.33 | 2.50 |
| Rulien township..... | 0 | 0 | (X) | 0 | (X) | 0 | (X) | 0 | 0 | 0 | 0.00 | 0.00 |
| Spooner township..... | 80 | 56 | 28.6 | 54 | 25.9 | 1 | 100.0 | 24 | 19 | 6 | 2.38 | 2.84 |
| Swiftwater township..... | 32 | 20 | 15.0 | 19 | 15.8 | 0 | (X) | 12 | 12 | 5 | 1.88 | 2.40 |
| Township 157-30..... | 1 | 0 | (X) | 0 | (X) | 0 | (X) | 1 | 1 | 0 | 1.00 | 0.00 |
| Township 158-30..... | 8 | 7 | 57.1 | 6 | 66.7 | 0 | (X) | 1 | 0 | 0 | 4.50 | 4.86 |
| Victory township..... | 4 | 2 | 0.0 | 1 | 0.0 | 1 | 0.0 | 2 | 1 | 1 | 1.75 | 2.00 |
| Wabanica township..... | 110 | 82 | 25.6 | 72 | 23.6 | 4 | 50.0 | 28 | 24 | 12 | 2.15 | 2.49 |
| Walhalla township..... | 58 | 38 | 34.2 | 30 | 30.0 | 4 | 25.0 | 20 | 15 | 10 | 2.26 | 2.66 |
| Wheeler township..... | 134 | 87 | 31.0 | 76 | 25.0 | 7 | 71.4 | 47 | 36 | 17 | 2.10 | 2.51 |
| Williams city..... | 86 | 46 | 47.8 | 29 | 37.9 | 10 | 70.0 | 40 | 33 | 14 | 2.22 | 2.93 |
| Zippel township..... | 53 | 36 | 30.6 | 31 | 25.8 | 3 | 66.7 | 17 | 15 | 5 | 2.23 | 2.69 |
| Le Sueur County..... | 10,758 | 7,640 | 44.2 | 6,284 | 40.1 | 790 | 66.3 | 3,118 | 2,561 | 1,027 | 2.55 | 3.01 |
| Cleveland city..... | 278 | 205 | 48.3 | 156 | 39.7 | 33 | 69.7 | 73 | 58 | 23 | 2.59 | 2.95 |
| Cleveland township..... | 259 | 190 | 35.3 | 170 | 36.5 | 9 | 22.2 | 69 | 55 | 20 | 2.52 | 2.94 |
| Cordova township..... | 181 | 138 | 37.0 | 124 | 33.1 | 6 | 66.7 | 43 | 38 | 9 | 2.60 | 2.98 |
| Derrynane township..... | 207 | 149 | 35.6 | 128 | 36.7 | 13 | 7.7 | 58 | 50 | 23 | 2.45 | 2.92 |
| Elysian city (part)..... | 272 | 180 | 38.9 | 155 | 34.2 | 14 | 64.3 | 92 | 76 | 36 | 2.38 | 2.84 |
| Elysian township..... | 428 | 314 | 33.8 | 285 | 31.6 | 11 | 72.7 | 114 | 91 | 36 | 2.44 | 2.83 |
| Heidelberg city..... | 41 | 34 | 61.8 | 31 | 64.5 | 2 | 50.0 | 7 | 5 | 2 | 2.98 | 3.32 |
| Kasota city..... | 293 | 175 | 41.1 | 126 | 32.5 | 31 | 58.1 | 118 | 93 | 21 | 2.30 | 2.84 |
| Kasota township..... | 608 | 478 | 34.3 | 419 | 31.3 | 19 | 21.1 | 130 | 97 | 41 | 2.60 | 2.88 |
| Kilkenny city..... | 53 | 38 | 50.0 | 28 | 46.4 | 5 | 60.0 | 15 | 14 | 8 | 2.53 | 3.00 |
| Kilkenny township..... | 169 | 122 | 30.3 | 103 | 30.1 | 8 | 25.0 | 47 | 39 | 22 | 2.39 | 2.80 |
| Lanesburgh township..... | 682 | 578 | 48.8 | 515 | 47.8 | 30 | 66.7 | 104 | 72 | 24 | 2.98 | 3.22 |
| Le Center city..... | 915 | 629 | 52.0 | 480 | 49.8 | 86 | 65.1 | 286 | 248 | 104 | 2.67 | 3.25 |
| Le Sueur city (part)..... | 1,638 | 1,056 | 48.0 | 795 | 40.4 | 190 | 72.1 | 582 | 480 | 204 | 2.41 | 2.97 |
| Lexington township..... | 271 | 214 | 36.0 | 193 | 33.2 | 6 | 66.7 | 57 | 45 | 20 | 2.61 | 2.90 |
| Mankato city (part)..... | 1 | 1 | 100.0 | 1 | 100.0 | 0 | (X) | 0 | 0 | 0 | 4.00 | 4.00 |
| Montgomery city..... | 1,185 | 760 | 49.5 | 562 | 42.7 | 124 | 70.2 | 425 | 359 | 135 | 2.49 | 3.07 |
| Montgomery township..... | 245 | 187 | 39.0 | 167 | 37.7 | 2 | 100.0 | 58 | 49 | 17 | 2.64 | 2.95 |
| New Prague city (part)..... | 1,093 | 806 | 58.9 | 662 | 56.5 | 88 | 81.8 | 287 | 228 | 75 | 2.78 | 3.28 |
| Ottawa township..... | 117 | 84 | 34.5 | 75 | 30.7 | 4 | 50.0 | 33 | 27 | 10 | 2.42 | 2.81 |
| Sharon township..... | 242 | 193 | 32.1 | 177 | 31.6 | 10 | 40.0 | 49 | 40 | 19 | 2.63 | 2.96 |
| Tyrone township..... | 215 | 166 | 35.5 | 154 | 35.7 | 6 | 33.3 | 49 | 38 | 20 | 2.61 | 2.96 |
| Washington township..... | 310 | 228 | 28.9 | 214 | 26.6 | 4 | 50.0 | 82 | 66 | 31 | 2.31 | 2.67 |
| Waterville city..... | 785 | 486 | 43.2 | 353 | 34.3 | 84 | 70.2 | 299 | 260 | 113 | 2.28 | 2.87 |
| Waterville township..... | 270 | 229 | 33.2 | 211 | 31.3 | 5 | 40.0 | 41 | 33 | 14 | 2.65 | 2.86 |
| Lincoln County..... | 2,574 | 1,615 | 38.5 | 1,385 | 34.2 | 132 | 69.7 | 959 | 875 | 458 | 2.24 | 2.86 |
| Alta Vista township..... | 74 | 58 | 34.5 | 53 | 34.0 | 1 | 100.0 | 16 | 14 | 7 | 2.36 | 2.69 |
| Arco city..... | 37 | 18 | 33.3 | 14 | 35.7 | 3 | 33.3 | 19 | 17 | 11 | 2.03 | 2.89 |
| Ash Lake township..... | 68 | 43 | 32.6 | 36 | 33.3 | 3 | 33.3 | 25 | 24 | 15 | 2.22 | 2.86 |
| Diamond Lake township..... | 80 | 61 | 45.9 | 56 | 42.9 | 2 | 100.0 | 19 | 19 | 12 | 2.59 | 3.07 |
| Drammen township..... | 47 | 30 | 33.3 | 25 | 32.0 | 3 | 66.7 | 17 | 12 | 4 | 2.51 | 3.07 |
| Hansonville township..... | 41 | 27 | 25.9 | 24 | 20.8 | 1 | 100.0 | 14 | 13 | 3 | 2.20 | 2.78 |
| Hendricks city..... | 326 | 185 | 33.5 | 148 | 26.4 | 27 | 59.3 | 141 | 131 | 80 | 2.01 | 2.64 |
| Hendricks township..... | 78 | 57 | 33.3 | 50 | 30.0 | 0 | (X) | 21 | 16 | 6 | 2.58 | 2.84 |
| Hope township..... | 109 | 84 | 39.3 | 76 | 34.2 | 3 | 100.0 | 25 | 23 | 9 | 2.50 | 2.86 |
| Ivanhoe city..... | 268 | 144 | 37.5 | 118 | 30.5 | 19 | 68.4 | 124 | 115 | 62 | 1.99 | 2.74 |

Table 7.

Households and Families: 2010—Con.

[For information on confidentiality protection, nonsampling error, and definitions, see Selected Appendixes at <www.census.gov/prod/cen2010/cph-1-a.pdf>]

| State County County Subdivision Place | Total households | Family households | | | | | | Nonfamily households | | | Average size | |
|--|---------------------|-------------------|--|---------------------|--|---|--|----------------------|--------------------------|----------------------|-----------------|----------|
| | | Total | | Husband-wife family | | Female householder, no husband present | | Total | Householder living alone | | House- holds | Families |
| | | Number | Percent with own children under 18 years | Number | Percent with own children under 18 years | Number | Percent with own children under 18 years | | Total | 65 years and over | | |
| | | | | | | | | | | | | |
| Lincoln County—Con. | | | | | | | | | | | | |
| Lake Benton city..... | 338 | 177 | 37.9 | 147 | 32.0 | 17 | 76.5 | 161 | 149 | 88 | 2.02 | 2.76 |
| Lake Benton township..... | 96 | 71 | 39.4 | 65 | 35.4 | 2 | 100.0 | 25 | 23 | 10 | 2.51 | 2.97 |
| Lake Stay township..... | 57 | 50 | 32.0 | 49 | 32.7 | 0 | (X) | 7 | 7 | 3 | 2.74 | 2.98 |
| Limestone township..... | 53 | 38 | 39.5 | 31 | 35.5 | 1 | 0.0 | 15 | 14 | 6 | 2.57 | 3.03 |
| Marble township..... | 64 | 51 | 41.2 | 44 | 36.4 | 2 | 50.0 | 13 | 10 | 2 | 2.52 | 2.78 |
| Marshfield township..... | 88 | 69 | 50.7 | 65 | 47.7 | 1 | 100.0 | 19 | 14 | 6 | 2.75 | 3.13 |
| Royal township..... | 82 | 51 | 49.0 | 44 | 52.3 | 1 | 0.0 | 31 | 31 | 16 | 2.30 | 3.06 |
| Shaokatan township..... | 70 | 54 | 38.9 | 50 | 36.0 | 2 | 100.0 | 16 | 13 | 5 | 2.54 | 2.89 |
| Tyler city..... | 520 | 292 | 40.1 | 243 | 33.7 | 40 | 75.0 | 228 | 212 | 111 | 2.10 | 2.85 |
| Verdi township..... | 78 | 55 | 41.8 | 47 | 40.4 | 4 | 75.0 | 23 | 18 | 2 | 2.64 | 3.18 |
| Lyon County..... | 10,227 | 6,365 | 46.3 | 5,214 | 42.0 | 803 | 68.1 | 3,862 | 3,028 | 1,129 | 2.42 | 3.02 |
| Amiret township..... | 92 | 75 | 36.0 | 69 | 34.8 | 5 | 40.0 | 17 | 14 | 8 | 2.66 | 2.95 |
| Balaton city..... | 273 | 168 | 45.8 | 127 | 37.0 | 26 | 61.5 | 105 | 91 | 34 | 2.30 | 2.92 |
| Clifton township..... | 87 | 70 | 54.3 | 61 | 54.1 | 5 | 60.0 | 17 | 15 | 6 | 2.86 | 3.26 |
| Coon Creek township..... | 94 | 75 | 38.7 | 70 | 37.1 | 3 | 33.3 | 19 | 16 | 7 | 2.60 | 2.93 |
| Cottonwood city..... | 504 | 331 | 45.3 | 278 | 40.6 | 37 | 78.4 | 173 | 146 | 54 | 2.39 | 2.94 |
| Custer township..... | 85 | 64 | 35.9 | 55 | 27.3 | 3 | 100.0 | 21 | 18 | 13 | 2.39 | 2.72 |
| Eidsvold township..... | 81 | 61 | 55.7 | 52 | 55.8 | 7 | 57.1 | 20 | 19 | 11 | 2.91 | 3.49 |
| Fairview township..... | 156 | 117 | 33.3 | 105 | 31.4 | 6 | 66.7 | 39 | 29 | 11 | 2.53 | 2.89 |
| Florence city..... | 14 | 11 | 45.5 | 10 | 40.0 | 1 | 100.0 | 3 | 3 | 0 | 2.79 | 3.27 |
| Garvin city..... | 52 | 38 | 42.1 | 29 | 37.9 | 6 | 50.0 | 14 | 10 | 0 | 2.60 | 2.97 |
| Ghent city..... | 155 | 108 | 48.1 | 91 | 41.8 | 11 | 72.7 | 47 | 40 | 6 | 2.39 | 2.85 |
| Grandview township..... | 99 | 81 | 51.9 | 73 | 47.9 | 4 | 75.0 | 18 | 16 | 5 | 2.91 | 3.27 |
| Island Lake township..... | 71 | 53 | 32.1 | 49 | 28.6 | 3 | 100.0 | 18 | 12 | 6 | 2.46 | 2.79 |
| Lake Marshall township..... | 203 | 172 | 40.1 | 158 | 37.3 | 7 | 85.7 | 31 | 23 | 8 | 2.80 | 3.01 |
| Lucas township..... | 93 | 67 | 41.8 | 61 | 41.0 | 2 | 50.0 | 26 | 23 | 7 | 2.65 | 3.18 |
| Lynd city..... | 164 | 119 | 51.3 | 92 | 50.0 | 19 | 52.6 | 45 | 38 | 7 | 2.73 | 3.25 |
| Lynd township..... | 157 | 131 | 35.9 | 124 | 33.1 | 4 | 100.0 | 26 | 19 | 11 | 2.69 | 2.91 |
| Lyons township..... | 77 | 56 | 41.1 | 53 | 43.4 | 1 | 0.0 | 21 | 14 | 5 | 2.58 | 3.04 |
| Marshall city..... | 5,394 | 2,992 | 49.6 | 2,333 | 45.0 | 485 | 70.1 | 2,402 | 1,776 | 590 | 2.36 | 3.04 |
| Minneota city..... | 582 | 365 | 45.5 | 302 | 40.1 | 42 | 71.4 | 217 | 192 | 96 | 2.29 | 2.92 |
| Monroe township..... | 85 | 61 | 34.4 | 52 | 26.9 | 6 | 83.3 | 24 | 22 | 9 | 2.38 | 2.80 |
| Nordland township..... | 76 | 60 | 40.0 | 56 | 37.5 | 2 | 50.0 | 16 | 11 | 6 | 2.80 | 3.12 |
| Rock Lake township..... | 107 | 82 | 28.0 | 75 | 24.0 | 3 | 33.3 | 25 | 18 | 8 | 2.48 | 2.80 |
| Russell city..... | 157 | 86 | 48.8 | 76 | 46.1 | 8 | 62.5 | 71 | 60 | 28 | 2.15 | 2.94 |
| Shelburne township..... | 68 | 50 | 38.0 | 46 | 41.3 | 3 | 0.0 | 18 | 16 | 7 | 2.62 | 2.96 |
| Sodus township..... | 99 | 80 | 47.5 | 71 | 47.9 | 3 | 33.3 | 19 | 16 | 4 | 2.86 | 3.21 |
| Stanley township..... | 89 | 73 | 42.5 | 70 | 42.9 | 3 | 33.3 | 16 | 14 | 6 | 2.67 | 3.01 |
| Taunton city..... | 68 | 35 | 45.7 | 27 | 33.3 | 6 | 83.3 | 33 | 26 | 9 | 2.04 | 2.71 |
| Tracy city..... | 876 | 549 | 46.8 | 425 | 41.6 | 87 | 62.1 | 327 | 304 | 160 | 2.39 | 3.10 |
| Vallers township..... | 81 | 64 | 42.2 | 57 | 40.4 | 4 | 50.0 | 17 | 13 | 4 | 2.64 | 2.98 |
| Westerheim township..... | 88 | 71 | 32.4 | 67 | 31.3 | 1 | 100.0 | 17 | 14 | 3 | 2.67 | 3.01 |
| McLeod County..... | 14,639 | 9,894 | 44.9 | 8,111 | 40.9 | 1,129 | 63.8 | 4,745 | 3,969 | 1,666 | 2.47 | 3.01 |
| Acoma township..... | 421 | 357 | 37.0 | 336 | 37.2 | 11 | 18.2 | 64 | 51 | 25 | 2.72 | 2.95 |
| Bergen township..... | 362 | 276 | 48.2 | 247 | 48.2 | 13 | 46.2 | 86 | 72 | 29 | 2.78 | 3.20 |
| Biscay city..... | 43 | 33 | 30.3 | 30 | 26.7 | 2 | 50.0 | 10 | 9 | 5 | 2.63 | 3.06 |
| Brownnton city..... | 314 | 197 | 47.2 | 163 | 43.6 | 17 | 52.9 | 117 | 107 | 56 | 2.43 | 3.11 |
| Collins township..... | 183 | 142 | 29.6 | 126 | 31.0 | 10 | 10.0 | 41 | 32 | 16 | 2.58 | 2.95 |
| Glencoe city..... | 2,220 | 1,467 | 48.4 | 1,162 | 42.2 | 207 | 74.4 | 753 | 650 | 315 | 2.48 | 3.06 |
| Glencoe township..... | 200 | 153 | 34.0 | 142 | 33.8 | 4 | 0.0 | 47 | 43 | 21 | 2.48 | 2.86 |
| Hale township..... | 359 | 279 | 34.1 | 247 | 34.0 | 16 | 43.8 | 80 | 62 | 17 | 2.62 | 2.98 |
| Hassan Valley township..... | 252 | 197 | 42.6 | 182 | 43.4 | 6 | 16.7 | 55 | 43 | 15 | 2.75 | 3.11 |
| Helen township..... | 314 | 260 | 33.8 | 237 | 34.2 | 12 | 41.7 | 54 | 42 | 18 | 2.75 | 3.03 |
| Hutchinson city..... | 5,950 | 3,642 | 48.2 | 2,818 | 42.5 | 565 | 67.8 | 2,308 | 1,960 | 789 | 2.34 | 2.99 |
| Hutchinson township..... | 439 | 377 | 41.4 | 348 | 39.9 | 15 | 53.3 | 62 | 47 | 19 | 2.78 | 2.98 |
| Lester Prairie city..... | 654 | 463 | 49.7 | 379 | 45.6 | 52 | 61.5 | 191 | 139 | 59 | 2.65 | 3.11 |
| Lynn township..... | 216 | 172 | 31.4 | 158 | 29.1 | 10 | 50.0 | 44 | 34 | 15 | 2.55 | 2.85 |
| Penn township..... | 120 | 95 | 40.0 | 80 | 38.8 | 6 | 50.0 | 25 | 22 | 11 | 2.63 | 2.95 |
| Plato city..... | 139 | 97 | 30.9 | 86 | 31.4 | 6 | 50.0 | 42 | 33 | 12 | 2.30 | 2.72 |
| Rich Valley township..... | 266 | 201 | 40.3 | 183 | 40.4 | 12 | 33.3 | 65 | 54 | 26 | 2.61 | 3.01 |
| Round Grove township..... | 109 | 74 | 36.5 | 58 | 31.0 | 6 | 0.0 | 35 | 27 | 6 | 2.30 | 2.73 |
| Silver Lake city..... | 352 | 214 | 49.5 | 169 | 45.6 | 25 | 60.0 | 138 | 111 | 46 | 2.38 | 3.04 |
| Stewart city..... | 235 | 152 | 43.4 | 110 | 36.4 | 22 | 63.6 | 83 | 68 | 27 | 2.43 | 2.93 |
| Sumter township..... | 191 | 162 | 41.4 | 150 | 39.3 | 6 | 33.3 | 29 | 23 | 10 | 2.80 | 3.05 |
| Winsted city..... | 947 | 596 | 49.7 | 444 | 44.8 | 94 | 64.9 | 351 | 288 | 110 | 2.41 | 3.03 |
| Winsted township..... | 353 | 288 | 35.8 | 256 | 35.9 | 12 | 33.3 | 65 | 52 | 19 | 2.74 | 3.01 |
| Mahnomen County..... | 2,019 | 1,381 | 44.1 | 861 | 31.5 | 336 | 67.3 | 638 | 531 | 235 | 2.64 | 3.12 |
| Beaulieu township..... | 41 | 33 | 21.2 | 21 | 19.0 | 9 | 11.1 | 8 | 5 | 2 | 2.63 | 2.79 |
| Beaulieu CDP (part)..... | 13 | 10 | 10.0 | 5 | 0.0 | 3 | 0.0 | 3 | 3 | 1 | 2.15 | 2.40 |
| Bejou city..... | 37 | 21 | 19.0 | 15 | 13.3 | 3 | 33.3 | 16 | 14 | 4 | 2.41 | 3.24 |
| Bejou township..... | 32 | 24 | 25.0 | 21 | 23.8 | 1 | 0.0 | 8 | 7 | 5 | 2.47 | 2.79 |
| Chief township..... | 39 | 27 | 37.0 | 26 | 38.5 | 1 | 0.0 | 12 | 11 | 7 | 2.46 | 3.07 |
| Beaulieu CDP (part)..... | 8 | 6 | 50.0 | 5 | 60.0 | 1 | 0.0 | 2 | 2 | 1 | 2.50 | 3.00 |
| Clover township..... | 42 | 28 | 42.9 | 17 | 41.2 | 7 | 57.1 | 14 | 13 | 1 | 2.88 | 3.54 |
| Gregory township..... | 32 | 23 | 30.4 | 18 | 16.7 | 2 | 100.0 | 9 | 9 | 5 | 2.31 | 2.61 |
| Heier township..... | 57 | 45 | 33.3 | 38 | 28.9 | 3 | 100.0 | 12 | 12 | 5 | 2.51 | 2.84 |
| Island Lake township..... | 96 | 66 | 34.8 | 52 | 26.9 | 5 | 80.0 | 30 | 25 | 11 | 2.43 | 2.85 |

Table 7.
Households and Families: 2010—Con.

[For information on confidentiality protection, nonsampling error, and definitions, see Selected Appendixes at <www.census.gov/prod/cen2010/cph-1-a.pdf>]

| State County County Subdivision Place | Total households | Family households | | | | | | Nonfamily households | | | Average size | |
|--|---------------------|-------------------|--|---------------------|--|---|--|----------------------|--------------------------|-------|-----------------|----------|
| | | Total | | Husband-wife family | | Female householder, no husband present | | Total | Householder living alone | | House- holds | Families |
| | | | | | | | | | | | | |
| | | Number | Percent with own children under 18 years | Number | Percent with own children under 18 years | Number | Percent with own children under 18 years | | Total | Total | | |
| Mahnomen County—Con. | | | | | | | | | | | | |
| Island Lake township—Con. | | | | | | | | | | | | |
| Pine Bend CDP..... | 11 | 6 | 33.3 | 4 | 25.0 | 1 | 0.0 | 5 | 5 | 4 | 2.55 | 3.17 |
| La Garde township..... | 52 | 35 | 48.6 | 23 | 43.5 | 8 | 50.0 | 17 | 14 | 3 | 2.60 | 3.14 |
| Midway CDP..... | 6 | 5 | 80.0 | 2 | 100.0 | 3 | 66.7 | 1 | 1 | 0 | 4.33 | 4.40 |
| The Ranch CDP..... | 6 | 2 | 0.0 | 1 | 0.0 | 1 | 0.0 | 4 | 4 | 1 | 1.50 | 2.50 |
| Lake Grove township..... | 71 | 51 | 39.2 | 39 | 30.8 | 8 | 75.0 | 20 | 16 | 8 | 2.66 | 2.84 |
| Little Elbow township..... | 100 | 67 | 38.8 | 43 | 32.6 | 12 | 58.3 | 33 | 27 | 7 | 2.59 | 3.07 |
| Twin Lakes CDP (part)..... | 37 | 27 | 40.7 | 17 | 29.4 | 3 | 100.0 | 10 | 7 | 2 | 2.65 | 2.93 |
| Mahnomen city..... | 529 | 293 | 39.6 | 171 | 19.9 | 78 | 67.9 | 236 | 193 | 87 | 2.20 | 2.81 |
| Marsh Creek township..... | 46 | 38 | 55.3 | 31 | 54.8 | 3 | 66.7 | 8 | 7 | 4 | 3.30 | 3.68 |
| Oakland township..... | 107 | 74 | 41.9 | 55 | 38.2 | 12 | 50.0 | 33 | 26 | 13 | 2.76 | 3.23 |
| Pembina township..... | 238 | 188 | 57.4 | 105 | 42.9 | 62 | 82.3 | 50 | 41 | 21 | 2.95 | 3.23 |
| Riverland CDP..... | 72 | 66 | 89.4 | 8 | 100.0 | 46 | 91.3 | 6 | 5 | 2 | 3.83 | 3.67 |
| Popple Grove township..... | 49 | 39 | 46.2 | 32 | 43.8 | 5 | 60.0 | 10 | 8 | 4 | 2.84 | 3.23 |
| Rosedale township..... | 52 | 43 | 32.6 | 37 | 29.7 | 5 | 60.0 | 9 | 8 | 4 | 2.60 | 2.86 |
| Twin Lakes township..... | 239 | 178 | 56.7 | 58 | 31.0 | 75 | 66.7 | 61 | 50 | 16 | 3.42 | 3.82 |
| Naytahwaush CDP..... | 161 | 126 | 59.5 | 33 | 30.3 | 62 | 69.4 | 35 | 31 | 11 | 3.59 | 3.87 |
| Roy Lake CDP (part)..... | 1 | 0 | (X) | 0 | (X) | 0 | (X) | 1 | 1 | 0 | 1.00 | 0.00 |
| Twin Lakes CDP (part)..... | 21 | 14 | 28.6 | 10 | 10.0 | 2 | 50.0 | 7 | 6 | 2 | 2.43 | 3.00 |
| West Roy Lake CDP..... | 22 | 17 | 52.9 | 5 | 40.0 | 4 | 25.0 | 5 | 4 | 0 | 3.36 | 3.65 |
| Waubun city..... | 160 | 108 | 49.1 | 59 | 32.2 | 37 | 70.3 | 52 | 45 | 28 | 2.50 | 2.96 |
| Marshall County..... | 3,981 | 2,686 | 39.3 | 2,249 | 35.2 | 251 | 63.3 | 1,295 | 1,145 | 543 | 2.35 | 2.89 |
| Agder township..... | 39 | 29 | 51.7 | 25 | 60.0 | 1 | 0.0 | 10 | 8 | 4 | 2.79 | 3.34 |
| Alma township..... | 37 | 26 | 30.8 | 24 | 25.0 | 1 | 100.0 | 11 | 11 | 5 | 2.38 | 2.92 |
| Alvarado city..... | 137 | 105 | 40.0 | 87 | 33.3 | 10 | 70.0 | 32 | 29 | 13 | 2.65 | 3.05 |
| Argyle city..... | 261 | 175 | 45.7 | 151 | 39.7 | 17 | 82.4 | 86 | 81 | 40 | 2.43 | 3.07 |
| Augsburg township..... | 29 | 19 | 36.8 | 14 | 42.9 | 2 | 0.0 | 10 | 10 | 4 | 2.55 | 3.37 |
| Big Woods township..... | 20 | 13 | 61.5 | 11 | 63.6 | 2 | 50.0 | 7 | 6 | 2 | 2.65 | 3.31 |
| Bloomer township..... | 30 | 26 | 57.7 | 26 | 57.7 | 0 | (X) | 4 | 4 | 0 | 2.97 | 3.27 |
| Boxville township..... | 16 | 12 | 33.3 | 12 | 33.3 | 0 | (X) | 4 | 2 | 2 | 2.44 | 2.67 |
| Cedar township..... | 34 | 25 | 32.0 | 22 | 22.7 | 1 | 100.0 | 9 | 7 | 3 | 2.53 | 2.92 |
| Como township..... | 20 | 14 | 14.3 | 12 | 8.3 | 1 | 100.0 | 6 | 5 | 0 | 1.95 | 2.21 |
| Comstock township..... | 48 | 33 | 21.2 | 32 | 18.8 | 0 | (X) | 15 | 13 | 7 | 2.19 | 2.64 |
| Donnelly township..... | 9 | 5 | 40.0 | 5 | 40.0 | 0 | (X) | 4 | 3 | 1 | 2.11 | 2.80 |
| Eagle Point township..... | 8 | 7 | 14.3 | 7 | 14.3 | 0 | (X) | 1 | 1 | 0 | 2.13 | 2.29 |
| East Park township..... | 10 | 5 | 60.0 | 3 | 66.7 | 0 | (X) | 5 | 5 | 3 | 2.30 | 3.60 |
| East Valley township..... | 20 | 14 | 35.7 | 10 | 20.0 | 3 | 66.7 | 6 | 6 | 3 | 2.15 | 2.64 |
| Eckvold township..... | 28 | 22 | 45.5 | 19 | 42.1 | 2 | 50.0 | 6 | 6 | 3 | 2.75 | 3.23 |
| Espelle township..... | 17 | 13 | 38.5 | 12 | 33.3 | 1 | 100.0 | 4 | 2 | 1 | 2.29 | 2.54 |
| Excel township..... | 115 | 91 | 35.2 | 87 | 34.5 | 1 | 0.0 | 24 | 19 | 7 | 2.61 | 2.91 |
| Foldahl township..... | 33 | 18 | 27.8 | 16 | 25.0 | 0 | (X) | 15 | 15 | 5 | 1.88 | 2.50 |
| Fork township..... | 5 | 4 | 25.0 | 4 | 25.0 | 0 | (X) | 1 | 1 | 0 | 2.00 | 2.25 |
| Grand Plain township..... | 22 | 15 | 40.0 | 13 | 46.2 | 0 | (X) | 7 | 5 | 3 | 2.50 | 3.07 |
| Grygla city..... | 110 | 64 | 42.2 | 43 | 30.2 | 19 | 63.2 | 46 | 41 | 22 | 2.01 | 2.64 |
| Holt city..... | 36 | 25 | 44.0 | 22 | 50.0 | 2 | 0.0 | 11 | 9 | 4 | 2.44 | 3.00 |
| Holt township..... | 55 | 41 | 36.6 | 34 | 32.4 | 4 | 50.0 | 14 | 14 | 7 | 2.40 | 2.83 |
| Huntly township..... | 30 | 23 | 30.4 | 21 | 33.3 | 1 | 0.0 | 7 | 6 | 4 | 2.57 | 2.91 |
| Lincoln township..... | 50 | 36 | 36.1 | 30 | 30.0 | 4 | 75.0 | 14 | 13 | 8 | 2.34 | 2.78 |
| Linsell township..... | 13 | 7 | 42.9 | 6 | 50.0 | 0 | (X) | 6 | 6 | 2 | 2.23 | 3.29 |
| McCrea township..... | 102 | 76 | 30.3 | 73 | 30.1 | 1 | 0.0 | 26 | 23 | 11 | 2.36 | 2.78 |
| Marsh Grove township..... | 57 | 44 | 40.9 | 39 | 38.5 | 1 | 0.0 | 13 | 13 | 5 | 2.51 | 2.95 |
| Middle River city..... | 148 | 77 | 39.0 | 56 | 28.6 | 14 | 64.3 | 71 | 61 | 37 | 2.05 | 2.82 |
| Middle River township..... | 33 | 25 | 32.0 | 23 | 30.4 | 1 | 0.0 | 8 | 7 | 3 | 2.24 | 2.60 |
| Moose River township..... | 12 | 8 | 37.5 | 8 | 37.5 | 0 | (X) | 4 | 4 | 0 | 2.08 | 2.63 |
| Moylan township..... | 39 | 32 | 34.4 | 27 | 29.6 | 2 | 100.0 | 7 | 5 | 1 | 2.51 | 2.66 |
| Mud Lake UT..... | 0 | 0 | (X) | 0 | (X) | 0 | (X) | 0 | 0 | 0 | 0.00 | 0.00 |
| Nelson Park township..... | 54 | 41 | 24.4 | 33 | 21.2 | 3 | 33.3 | 13 | 10 | 3 | 2.31 | 2.61 |
| Newfolden city..... | 156 | 94 | 54.3 | 74 | 45.9 | 11 | 90.9 | 62 | 56 | 19 | 2.36 | 3.00 |
| New Folden township..... | 88 | 65 | 40.0 | 56 | 39.3 | 4 | 50.0 | 23 | 18 | 12 | 2.61 | 2.97 |
| New Maine township..... | 78 | 64 | 34.4 | 54 | 31.5 | 5 | 60.0 | 14 | 10 | 5 | 2.55 | 2.78 |
| New Solum township..... | 122 | 87 | 44.8 | 77 | 45.5 | 4 | 50.0 | 35 | 30 | 12 | 2.66 | 3.25 |
| Oak Park township..... | 55 | 42 | 33.3 | 38 | 26.3 | 2 | 100.0 | 13 | 9 | 1 | 2.38 | 2.67 |
| Oslo city..... | 134 | 82 | 51.2 | 65 | 47.7 | 6 | 50.0 | 52 | 46 | 27 | 2.46 | 3.21 |
| Parker township..... | 14 | 10 | 30.0 | 6 | 50.0 | 1 | 0.0 | 4 | 2 | 2 | 2.50 | 2.90 |
| Rollis township..... | 53 | 36 | 33.3 | 33 | 30.3 | 1 | 100.0 | 17 | 17 | 10 | 2.17 | 2.72 |
| Sinnott township..... | 15 | 8 | 0.0 | 8 | 0.0 | 0 | (X) | 7 | 7 | 4 | 1.60 | 2.13 |
| Spruce Valley township..... | 95 | 71 | 42.3 | 60 | 38.3 | 6 | 50.0 | 24 | 17 | 9 | 2.55 | 2.90 |
| Stephen city..... | 304 | 174 | 35.1 | 147 | 33.3 | 17 | 47.1 | 130 | 122 | 60 | 2.16 | 2.93 |
| Strandquist city..... | 32 | 16 | 56.3 | 11 | 45.5 | 3 | 66.7 | 16 | 14 | 4 | 2.16 | 3.06 |
| Tamarac township..... | 33 | 22 | 22.7 | 22 | 22.7 | 0 | (X) | 11 | 9 | 1 | 2.15 | 2.59 |
| Thief Lake township..... | 19 | 15 | 13.3 | 13 | 7.7 | 0 | (X) | 4 | 4 | 2 | 2.05 | 2.27 |
| Valley township..... | 64 | 49 | 38.8 | 40 | 35.0 | 3 | 66.7 | 15 | 14 | 5 | 2.33 | 2.69 |
| Vega township..... | 54 | 38 | 34.2 | 33 | 36.4 | 1 | 0.0 | 16 | 13 | 5 | 2.31 | 2.74 |
| Veldt township..... | 15 | 9 | 33.3 | 8 | 37.5 | 0 | (X) | 6 | 4 | 1 | 2.00 | 2.44 |
| Viking city..... | 43 | 31 | 48.4 | 21 | 33.3 | 9 | 77.8 | 12 | 11 | 2 | 2.42 | 2.81 |
| Viking township..... | 66 | 47 | 48.9 | 35 | 45.7 | 7 | 57.1 | 19 | 15 | 7 | 2.36 | 2.83 |
| Wanger township..... | 30 | 23 | 26.1 | 21 | 23.8 | 0 | (X) | 7 | 5 | 2 | 2.50 | 2.74 |
| Warren city..... | 681 | 418 | 40.7 | 314 | 33.4 | 73 | 67.1 | 263 | 243 | 126 | 2.20 | 2.82 |
| Warrenton township..... | 35 | 27 | 48.1 | 25 | 44.0 | 0 | (X) | 8 | 6 | 2 | 2.94 | 3.30 |

Table 7.
Households and Families: 2010—Con.

[For information on confidentiality protection, nonsampling error, and definitions, see Selected Appendixes at <www.census.gov/prod/cen2010/cph-1-a.pdf>]

| State County County Subdivision Place | Total households | Family households | | | | | | Nonfamily households | | | Average size | |
|--|---------------------|-------------------|--|---------------------|--|---|--|----------------------|--------------------------|----------------------|-----------------|----------|
| | | Total | | Husband-wife family | | Female householder, no husband present | | Total | Householder living alone | | House- holds | Families |
| | | Number | Percent with own children under 18 years | Number | Percent with own children under 18 years | Number | Percent with own children under 18 years | | Total | 65 years and over | | |
| Marshall County—Con. | | | | | | | | | | | | |
| West Valley township..... | 50 | 39 | 46.2 | 36 | 41.7 | 2 | 100.0 | 11 | 8 | 3 | 2.64 | 3.00 |
| Whiteford township..... | 18 | 14 | 21.4 | 12 | 16.7 | 1 | 0.0 | 4 | 2 | 1 | 2.44 | 2.57 |
| Wright township..... | 50 | 35 | 34.3 | 33 | 30.3 | 1 | 100.0 | 15 | 12 | 8 | 2.32 | 2.80 |
| Martin County..... | 9,035 | 5,772 | 38.6 | 4,697 | 32.4 | 717 | 65.8 | 3,263 | 2,837 | 1,344 | 2.27 | 2.81 |
| Cedar township..... | 90 | 72 | 40.3 | 62 | 35.5 | 4 | 75.0 | 18 | 18 | 6 | 2.48 | 2.79 |
| Center Creek township..... | 92 | 64 | 37.5 | 58 | 36.2 | 1 | 0.0 | 28 | 26 | 11 | 2.33 | 2.80 |
| Ceylon city..... | 153 | 100 | 42.0 | 84 | 41.7 | 11 | 45.5 | 53 | 42 | 20 | 2.41 | 2.98 |
| Dunnell city..... | 80 | 50 | 28.0 | 45 | 26.7 | 4 | 25.0 | 30 | 24 | 7 | 2.09 | 2.56 |
| East Chain township..... | 113 | 94 | 38.3 | 86 | 33.7 | 4 | 100.0 | 19 | 17 | 11 | 2.62 | 2.86 |
| Elm Creek township..... | 74 | 58 | 31.0 | 53 | 30.2 | 4 | 50.0 | 16 | 15 | 7 | 2.54 | 2.93 |
| Fairmont city..... | 4,812 | 2,816 | 39.8 | 2,173 | 31.5 | 452 | 66.6 | 1,996 | 1,731 | 812 | 2.17 | 2.78 |
| Fairmont township..... | 118 | 95 | 37.9 | 88 | 36.4 | 7 | 57.1 | 23 | 18 | 4 | 2.69 | 2.98 |
| Fox Lake township..... | 110 | 83 | 26.5 | 78 | 25.6 | 4 | 50.0 | 27 | 23 | 8 | 2.33 | 2.70 |
| Fraser township..... | 115 | 89 | 39.3 | 78 | 38.5 | 4 | 25.0 | 26 | 21 | 10 | 2.64 | 3.00 |
| Galena township..... | 94 | 81 | 29.6 | 73 | 30.1 | 4 | 50.0 | 13 | 13 | 7 | 2.64 | 2.86 |
| Granada city..... | 129 | 83 | 43.4 | 59 | 35.6 | 16 | 68.8 | 46 | 44 | 23 | 2.35 | 2.90 |
| Jay township..... | 95 | 71 | 33.8 | 66 | 31.8 | 2 | 0.0 | 24 | 18 | 10 | 2.49 | 2.85 |
| Lake Belt township..... | 84 | 59 | 28.8 | 52 | 23.1 | 5 | 80.0 | 25 | 22 | 6 | 2.25 | 2.66 |
| Lake Fremont township..... | 67 | 49 | 22.4 | 45 | 20.0 | 1 | 0.0 | 18 | 16 | 7 | 2.42 | 2.84 |
| Manyaska township..... | 125 | 96 | 34.4 | 86 | 31.4 | 4 | 75.0 | 29 | 25 | 11 | 2.45 | 2.79 |
| Nashville township..... | 80 | 63 | 38.1 | 54 | 31.5 | 4 | 75.0 | 17 | 14 | 3 | 2.44 | 2.73 |
| Northrop city..... | 104 | 64 | 39.1 | 53 | 30.2 | 9 | 77.8 | 40 | 35 | 9 | 2.18 | 2.78 |
| Ormsby city (part)..... | 26 | 16 | 18.8 | 15 | 20.0 | 1 | 0.0 | 10 | 9 | 7 | 2.15 | 2.69 |
| Pleasant Prairie township..... | 106 | 70 | 37.1 | 63 | 34.9 | 2 | 0.0 | 36 | 32 | 16 | 2.29 | 2.80 |
| Rolling Green township..... | 107 | 83 | 33.7 | 65 | 24.6 | 9 | 55.6 | 24 | 18 | 8 | 2.49 | 2.72 |
| Rutland township..... | 160 | 126 | 41.3 | 114 | 38.6 | 9 | 66.7 | 34 | 26 | 11 | 2.73 | 3.02 |
| Sherburn city..... | 500 | 307 | 43.6 | 247 | 39.7 | 39 | 69.2 | 193 | 172 | 95 | 2.23 | 2.87 |
| Silver Lake township..... | 199 | 170 | 31.2 | 161 | 30.4 | 6 | 33.3 | 29 | 26 | 13 | 2.61 | 2.82 |
| Tenhassen township..... | 104 | 77 | 35.1 | 73 | 35.6 | 4 | 25.0 | 27 | 24 | 10 | 2.50 | 2.96 |
| Trimont city..... | 310 | 186 | 46.8 | 143 | 39.2 | 27 | 74.1 | 124 | 116 | 66 | 2.27 | 2.99 |
| Truman city..... | 479 | 298 | 43.0 | 234 | 35.0 | 44 | 75.0 | 181 | 156 | 87 | 2.23 | 2.79 |
| Waverly township..... | 80 | 65 | 26.2 | 57 | 22.8 | 3 | 66.7 | 15 | 12 | 3 | 2.60 | 2.82 |
| Welcome city..... | 310 | 193 | 37.8 | 147 | 29.3 | 28 | 71.4 | 117 | 101 | 46 | 2.21 | 2.77 |
| Westford township..... | 119 | 94 | 34.0 | 85 | 30.6 | 5 | 60.0 | 25 | 23 | 10 | 2.48 | 2.81 |
| Meeker County..... | 9,176 | 6,449 | 41.3 | 5,364 | 36.9 | 642 | 64.8 | 2,727 | 2,350 | 1,064 | 2.50 | 2.99 |
| Acton township..... | 149 | 104 | 40.4 | 92 | 34.8 | 5 | 80.0 | 45 | 38 | 10 | 2.49 | 2.95 |
| Cedar Mills city..... | 23 | 14 | 21.4 | 12 | 25.0 | 2 | 0.0 | 9 | 9 | 4 | 1.96 | 2.57 |
| Cedar Mills township..... | 182 | 131 | 34.4 | 113 | 35.4 | 7 | 0.0 | 51 | 42 | 20 | 2.53 | 2.97 |
| Collinwood township..... | 392 | 329 | 37.4 | 300 | 35.7 | 11 | 63.6 | 63 | 55 | 30 | 2.80 | 3.05 |
| Cosmos city..... | 229 | 120 | 40.8 | 89 | 37.1 | 25 | 56.0 | 109 | 87 | 34 | 2.07 | 2.78 |
| Cosmos township..... | 88 | 65 | 41.5 | 55 | 43.6 | 3 | 66.7 | 23 | 21 | 4 | 2.59 | 3.06 |
| Danielson township..... | 111 | 90 | 38.9 | 81 | 35.8 | 2 | 50.0 | 21 | 19 | 7 | 2.66 | 2.97 |
| Darwin city..... | 139 | 91 | 45.1 | 80 | 43.8 | 4 | 50.0 | 48 | 35 | 12 | 2.52 | 3.10 |
| Darwin township..... | 289 | 222 | 29.7 | 201 | 26.4 | 10 | 70.0 | 67 | 58 | 33 | 2.36 | 2.66 |
| Dassel city..... | 572 | 370 | 47.0 | 293 | 42.7 | 45 | 64.4 | 202 | 176 | 85 | 2.46 | 3.10 |
| Dassel township..... | 546 | 437 | 38.2 | 395 | 35.9 | 24 | 62.5 | 109 | 99 | 35 | 2.79 | 3.17 |
| Eden Valley city (part)..... | 236 | 138 | 50.0 | 94 | 39.4 | 28 | 78.6 | 98 | 83 | 31 | 2.34 | 3.00 |
| Ellsworth township..... | 354 | 279 | 28.0 | 255 | 26.3 | 10 | 30.0 | 75 | 62 | 26 | 2.40 | 2.67 |
| Forest City township..... | 246 | 198 | 39.4 | 179 | 36.3 | 10 | 60.0 | 48 | 38 | 14 | 2.65 | 2.94 |
| Forest Prairie township..... | 348 | 287 | 40.1 | 257 | 38.5 | 16 | 50.0 | 61 | 49 | 21 | 2.79 | 3.07 |
| Greenleaf township..... | 288 | 215 | 29.8 | 197 | 25.9 | 6 | 50.0 | 73 | 63 | 27 | 2.35 | 2.69 |
| Grove City city..... | 268 | 169 | 47.9 | 118 | 36.4 | 31 | 80.6 | 99 | 84 | 31 | 2.37 | 2.92 |
| Harvey township..... | 153 | 106 | 40.6 | 99 | 39.4 | 4 | 50.0 | 47 | 38 | 14 | 2.44 | 2.92 |
| Kingston city..... | 61 | 42 | 42.9 | 37 | 45.9 | 4 | 0.0 | 19 | 13 | 3 | 2.64 | 3.10 |
| Kingston township..... | 436 | 341 | 37.5 | 304 | 35.5 | 25 | 52.0 | 95 | 83 | 41 | 2.88 | 3.30 |
| Litchfield city..... | 2,747 | 1,749 | 45.3 | 1,329 | 38.8 | 293 | 68.3 | 998 | 879 | 441 | 2.37 | 2.98 |
| Litchfield township..... | 329 | 257 | 37.0 | 228 | 33.8 | 14 | 50.0 | 72 | 61 | 28 | 2.52 | 2.82 |
| Manannah township..... | 225 | 165 | 46.1 | 135 | 44.4 | 12 | 66.7 | 60 | 47 | 23 | 2.68 | 3.15 |
| Swede Grove township..... | 139 | 108 | 47.2 | 90 | 45.6 | 5 | 40.0 | 31 | 27 | 8 | 2.88 | 3.25 |
| Union Grove township..... | 228 | 186 | 36.0 | 166 | 34.9 | 8 | 37.5 | 42 | 37 | 16 | 2.78 | 3.10 |
| Watkins city..... | 398 | 236 | 57.2 | 165 | 46.1 | 38 | 86.8 | 162 | 147 | 66 | 2.29 | 2.97 |
| Mille Lacs County..... | 10,166 | 6,857 | 43.2 | 5,213 | 37.4 | 1,075 | 62.0 | 3,309 | 2,703 | 1,202 | 2.52 | 3.01 |
| Bock city..... | 46 | 28 | 35.7 | 20 | 25.0 | 5 | 80.0 | 18 | 14 | 5 | 2.30 | 2.75 |
| Bogus Brook township..... | 486 | 396 | 48.5 | 341 | 45.2 | 23 | 60.9 | 90 | 78 | 23 | 2.92 | 3.21 |
| Borgholm township..... | 608 | 472 | 43.2 | 396 | 40.7 | 45 | 46.7 | 136 | 104 | 29 | 2.83 | 3.19 |
| Bradbury township..... | 94 | 62 | 50.0 | 48 | 50.0 | 8 | 50.0 | 32 | 29 | 12 | 2.85 | 3.42 |
| Dailey township..... | 97 | 66 | 36.4 | 54 | 33.3 | 8 | 25.0 | 31 | 22 | 4 | 2.41 | 2.74 |
| East Side township..... | 301 | 184 | 23.9 | 156 | 19.2 | 18 | 61.1 | 117 | 97 | 49 | 2.06 | 2.56 |
| Foreston city..... | 202 | 135 | 54.1 | 100 | 49.0 | 21 | 71.4 | 67 | 48 | 11 | 2.64 | 3.06 |
| Greenbush township..... | 459 | 362 | 39.2 | 316 | 37.3 | 25 | 52.0 | 97 | 65 | 23 | 2.82 | 3.13 |
| Hayland township..... | 194 | 140 | 40.0 | 124 | 37.1 | 6 | 83.3 | 54 | 45 | 14 | 2.58 | 3.02 |
| Isle city..... | 352 | 195 | 34.9 | 139 | 23.7 | 39 | 56.4 | 157 | 138 | 76 | 2.13 | 2.84 |
| Isle Harbor township..... | 233 | 179 | 36.9 | 143 | 31.5 | 23 | 52.2 | 54 | 45 | 24 | 2.55 | 2.85 |
| Kathio township..... | 555 | 384 | 42.2 | 170 | 32.4 | 157 | 52.9 | 171 | 143 | 64 | 2.92 | 3.45 |
| Vineland CDP..... | 300 | 220 | 47.3 | 60 | 48.3 | 118 | 48.3 | 80 | 66 | 31 | 3.32 | 3.81 |
| Lewis township..... | 20 | 14 | 42.9 | 10 | 30.0 | 3 | 66.7 | 6 | 6 | 1 | 2.60 | 3.14 |
| Milaca city..... | 1,308 | 691 | 47.8 | 486 | 36.6 | 149 | 75.2 | 617 | 531 | 283 | 2.12 | 2.84 |

Table 7.

Households and Families: 2010—Con.

[For information on confidentiality protection, nonsampling error, and definitions, see Selected Appendixes at <www.census.gov/prod/cen2010/cph-1-a.pdf>]

| State County County Subdivision Place | | Family households | | | | | | Nonfamily households | | | Average size | |
|--|---------------------|-------------------|--|---------------------|--|---|--|----------------------|--------------------------|----------------------|-----------------|----------|
| | | Total | | Husband-wife family | | Female householder, no husband present | | Total | Householder living alone | | House- holds | Families |
| | | Number | Percent with own children under 18 years | Number | Percent with own children under 18 years | Number | Percent with own children under 18 years | | Total | 65 years and over | | |
| | | | | | | | | | | | | |
| | Total households | | | | | | | | | | | |
| Mille Lacs County—Con. | | | | | | | | | | | | |
| Milaca township..... | 568 | 443 | 51.0 | 374 | 47.6 | 42 | 69.0 | 125 | 87 | 29 | 2.83 | 3.14 |
| Milo township..... | 498 | 388 | 44.6 | 342 | 43.6 | 20 | 50.0 | 110 | 84 | 28 | 2.78 | 3.14 |
| Mudgett township..... | 36 | 23 | 30.4 | 16 | 25.0 | 6 | 33.3 | 13 | 11 | 2 | 2.33 | 2.91 |
| Onamia city..... | 349 | 167 | 49.7 | 94 | 31.9 | 52 | 75.0 | 182 | 162 | 93 | 2.07 | 2.81 |
| Onamia township..... | 233 | 156 | 36.5 | 119 | 29.4 | 23 | 56.5 | 77 | 56 | 21 | 2.47 | 2.92 |
| Page township..... | 273 | 207 | 40.1 | 171 | 37.4 | 19 | 57.9 | 66 | 47 | 14 | 2.72 | 3.02 |
| Pease city..... | 86 | 63 | 57.1 | 43 | 48.8 | 11 | 63.6 | 23 | 17 | 5 | 2.81 | 3.11 |
| Princeton city (part)..... | 1,890 | 1,162 | 47.6 | 779 | 39.2 | 280 | 65.7 | 728 | 601 | 297 | 2.37 | 2.93 |
| Princeton township..... | 837 | 649 | 39.3 | 552 | 37.7 | 54 | 55.6 | 188 | 154 | 47 | 2.70 | 3.01 |
| South Harbor township..... | 341 | 239 | 27.2 | 184 | 16.3 | 28 | 57.1 | 102 | 83 | 35 | 2.31 | 2.66 |
| Wahkon city..... | 100 | 52 | 30.8 | 36 | 19.4 | 10 | 60.0 | 48 | 36 | 13 | 2.06 | 2.58 |
| Morrison County..... | 13,080 | 8,956 | 42.8 | 7,203 | 38.2 | 1,073 | 63.1 | 4,124 | 3,453 | 1,501 | 2.50 | 3.01 |
| Agram township..... | 196 | 161 | 42.9 | 145 | 40.7 | 9 | 66.7 | 35 | 25 | 12 | 2.92 | 3.23 |
| Belle Prairie township..... | 439 | 337 | 32.3 | 296 | 30.7 | 23 | 43.5 | 102 | 86 | 33 | 2.51 | 2.86 |
| Bellevue township..... | 385 | 311 | 39.9 | 275 | 36.7 | 16 | 43.8 | 74 | 57 | 19 | 2.84 | 3.12 |
| Bowlus city..... | 114 | 79 | 44.3 | 60 | 38.3 | 12 | 75.0 | 35 | 25 | 10 | 2.54 | 2.89 |
| Buckman city..... | 95 | 72 | 55.6 | 56 | 51.8 | 8 | 75.0 | 23 | 18 | 9 | 2.84 | 3.25 |
| Buckman township..... | 244 | 199 | 45.7 | 172 | 48.3 | 11 | 36.4 | 45 | 37 | 8 | 3.00 | 3.34 |
| Buh township..... | 196 | 145 | 42.1 | 127 | 41.7 | 5 | 60.0 | 51 | 45 | 17 | 2.65 | 3.12 |
| Culdrum township..... | 173 | 136 | 45.6 | 119 | 45.4 | 9 | 55.6 | 37 | 33 | 12 | 2.82 | 3.20 |
| Cushing township..... | 279 | 210 | 39.0 | 181 | 35.4 | 19 | 63.2 | 69 | 56 | 13 | 2.53 | 2.92 |
| Darling township..... | 213 | 159 | 34.6 | 140 | 34.3 | 10 | 50.0 | 54 | 47 | 21 | 2.47 | 2.88 |
| Elmdale city..... | 44 | 28 | 46.4 | 25 | 48.0 | 0 | (X) | 16 | 12 | 3 | 2.64 | 3.32 |
| Elmdale township..... | 346 | 278 | 46.4 | 256 | 44.9 | 7 | 71.4 | 68 | 61 | 21 | 2.92 | 3.32 |
| Flensburg city..... | 84 | 53 | 56.6 | 44 | 52.3 | 7 | 85.7 | 31 | 28 | 13 | 2.64 | 3.43 |
| Genola city..... | 32 | 17 | 47.1 | 12 | 41.7 | 4 | 50.0 | 15 | 13 | 8 | 2.34 | 3.29 |
| Granite township..... | 155 | 129 | 51.2 | 116 | 49.1 | 3 | 66.7 | 26 | 20 | 6 | 3.10 | 3.40 |
| Green Prairie township..... | 279 | 207 | 45.4 | 177 | 44.6 | 16 | 56.3 | 72 | 58 | 22 | 2.68 | 3.11 |
| Harding city..... | 44 | 26 | 50.0 | 20 | 45.0 | 3 | 66.7 | 18 | 16 | 9 | 2.23 | 3.00 |
| Hillman city..... | 15 | 12 | 33.3 | 9 | 33.3 | 2 | 0.0 | 3 | 3 | 1 | 2.53 | 2.83 |
| Hillman township..... | 67 | 56 | 50.0 | 49 | 49.0 | 2 | 100.0 | 11 | 10 | 2 | 2.94 | 3.27 |
| Lakin township..... | 163 | 123 | 49.6 | 104 | 47.1 | 6 | 33.3 | 40 | 39 | 16 | 2.74 | 3.19 |
| Lastrup city..... | 49 | 30 | 36.7 | 26 | 38.5 | 3 | 33.3 | 19 | 16 | 4 | 2.12 | 2.70 |
| Leigh township..... | 81 | 54 | 50.0 | 43 | 44.2 | 4 | 75.0 | 27 | 20 | 8 | 2.62 | 3.15 |
| Little Falls city..... | 3,608 | 2,055 | 44.6 | 1,376 | 34.3 | 486 | 64.6 | 1,553 | 1,317 | 622 | 2.21 | 2.85 |
| Little Falls township..... | 615 | 493 | 41.0 | 433 | 38.1 | 34 | 61.8 | 122 | 93 | 22 | 2.73 | 2.98 |
| Morrill township..... | 255 | 182 | 47.8 | 159 | 44.0 | 9 | 55.6 | 73 | 51 | 19 | 2.73 | 3.20 |
| Motley city (part)..... | 302 | 164 | 45.7 | 110 | 36.4 | 44 | 63.6 | 138 | 118 | 52 | 2.19 | 2.89 |
| Motley township..... | 81 | 62 | 30.6 | 51 | 25.5 | 5 | 40.0 | 19 | 12 | 6 | 2.49 | 2.71 |
| Mount Morris township..... | 36 | 25 | 44.0 | 23 | 43.5 | 0 | (X) | 11 | 9 | 0 | 2.58 | 3.16 |
| Parker township..... | 169 | 132 | 42.4 | 119 | 40.3 | 6 | 66.7 | 37 | 30 | 13 | 2.80 | 3.21 |
| Pierz city..... | 585 | 339 | 48.4 | 247 | 38.9 | 69 | 75.4 | 246 | 221 | 150 | 2.23 | 2.94 |
| Pierz township..... | 181 | 148 | 48.0 | 128 | 46.1 | 11 | 54.5 | 33 | 25 | 10 | 2.96 | 3.24 |
| Pike Creek township..... | 366 | 272 | 37.9 | 219 | 37.0 | 23 | 39.1 | 94 | 76 | 30 | 2.60 | 2.98 |
| Platte township..... | 143 | 97 | 36.1 | 90 | 35.6 | 4 | 50.0 | 46 | 35 | 10 | 2.50 | 3.04 |
| Pulaski township..... | 126 | 85 | 49.4 | 70 | 45.7 | 7 | 42.9 | 41 | 37 | 21 | 2.38 | 2.91 |
| Randall city..... | 264 | 174 | 50.6 | 112 | 38.4 | 38 | 81.6 | 90 | 76 | 36 | 2.45 | 2.90 |
| Richardson township..... | 227 | 161 | 24.8 | 137 | 20.4 | 7 | 85.7 | 66 | 53 | 27 | 2.36 | 2.75 |
| Ripley township..... | 275 | 205 | 39.5 | 181 | 38.1 | 11 | 54.5 | 70 | 61 | 21 | 2.65 | 3.14 |
| Rosing township..... | 63 | 47 | 29.8 | 44 | 27.3 | 2 | 100.0 | 16 | 14 | 6 | 2.32 | 2.66 |
| Royalton city (part)..... | 454 | 323 | 56.3 | 257 | 54.1 | 39 | 69.2 | 131 | 106 | 35 | 2.70 | 3.18 |
| Scandia Valley township..... | 527 | 365 | 24.1 | 318 | 19.5 | 29 | 58.6 | 162 | 133 | 58 | 2.26 | 2.67 |
| Sobieski city..... | 87 | 51 | 37.3 | 42 | 33.3 | 3 | 66.7 | 36 | 28 | 11 | 2.24 | 2.88 |
| Swan River township..... | 264 | 203 | 38.4 | 175 | 37.7 | 10 | 50.0 | 61 | 53 | 10 | 2.81 | 3.27 |
| Swanville city (part)..... | 140 | 101 | 46.5 | 69 | 39.1 | 23 | 56.5 | 39 | 37 | 17 | 2.49 | 2.92 |
| Swanville township..... | 178 | 139 | 43.9 | 124 | 42.7 | 9 | 55.6 | 39 | 35 | 17 | 2.90 | 3.37 |
| Two Rivers township..... | 253 | 196 | 41.8 | 179 | 41.3 | 6 | 50.0 | 57 | 45 | 7 | 2.72 | 3.11 |
| Upsala city..... | 188 | 115 | 47.8 | 88 | 39.8 | 19 | 68.4 | 73 | 63 | 34 | 2.27 | 2.86 |
| Mower County..... | 15,828 | 10,214 | 44.0 | 7,923 | 38.0 | 1,522 | 67.4 | 5,614 | 4,741 | 2,229 | 2.43 | 3.02 |
| Adams city..... | 304 | 188 | 43.6 | 154 | 37.0 | 23 | 73.9 | 116 | 105 | 62 | 2.30 | 2.95 |
| Adams township..... | 157 | 129 | 42.6 | 116 | 40.5 | 5 | 80.0 | 28 | 28 | 13 | 2.88 | 3.19 |
| Austin city..... | 10,131 | 6,114 | 46.3 | 4,452 | 39.2 | 1,129 | 67.0 | 4,017 | 3,384 | 1,610 | 2.39 | 3.05 |
| Austin township..... | 411 | 311 | 33.1 | 275 | 29.8 | 22 | 54.5 | 100 | 82 | 40 | 2.44 | 2.77 |
| Bennington township..... | 62 | 51 | 39.2 | 50 | 40.0 | 1 | 0.0 | 11 | 10 | 3 | 2.73 | 3.08 |
| Brownsdale city..... | 286 | 190 | 41.1 | 139 | 30.9 | 38 | 71.1 | 96 | 72 | 42 | 2.36 | 2.83 |
| Clayton township..... | 61 | 47 | 34.0 | 44 | 34.1 | 1 | 100.0 | 14 | 14 | 1 | 2.59 | 3.04 |
| Dexter city..... | 144 | 100 | 41.0 | 75 | 30.7 | 17 | 82.4 | 44 | 38 | 18 | 2.37 | 2.78 |
| Dexter township..... | 114 | 88 | 42.0 | 80 | 42.5 | 3 | 33.3 | 26 | 22 | 8 | 2.72 | 3.18 |
| Elkton city..... | 58 | 40 | 45.0 | 30 | 33.3 | 9 | 77.8 | 18 | 16 | 7 | 2.43 | 3.00 |
| Frankford township..... | 139 | 103 | 39.8 | 90 | 38.9 | 5 | 40.0 | 36 | 28 | 8 | 2.67 | 3.07 |
| Grand Meadow city..... | 454 | 287 | 55.4 | 216 | 49.1 | 54 | 74.1 | 167 | 152 | 80 | 2.43 | 3.11 |
| Grand Meadow township..... | 113 | 90 | 40.0 | 73 | 37.0 | 8 | 62.5 | 23 | 16 | 6 | 2.71 | 2.96 |
| Lansing township..... | 367 | 278 | 37.4 | 231 | 33.3 | 30 | 63.3 | 89 | 69 | 36 | 2.56 | 2.89 |
| Lansing CDP..... | 76 | 52 | 32.7 | 41 | 29.3 | 5 | 20.0 | 24 | 18 | 11 | 2.38 | 2.75 |
| Le Roy city..... | 428 | 248 | 42.7 | 198 | 37.4 | 34 | 73.5 | 180 | 162 | 77 | 2.17 | 2.86 |
| Le Roy township..... | 136 | 102 | 43.1 | 93 | 39.8 | 3 | 100.0 | 34 | 32 | 13 | 2.60 | 3.07 |
| Lodi township..... | 92 | 77 | 41.6 | 68 | 41.2 | 2 | 100.0 | 15 | 14 | 5 | 2.93 | 3.29 |
| Lyle city..... | 220 | 147 | 46.9 | 114 | 38.6 | 26 | 80.8 | 73 | 67 | 35 | 2.50 | 3.06 |

Table 7.
Households and Families: 2010—Con.

[For information on confidentiality protection, nonsampling error, and definitions, see Selected Appendixes at <www.census.gov/prod/cen2010/cph-1-a.pdf>]

| State County County Subdivision Place | Total households | Family households | | | | | | Nonfamily households | | | Average size | |
|--|---------------------|-------------------|--|---------------------|--|---|--|----------------------|--------------------------|----------------------|-----------------|----------|
| | | Total | | Husband-wife family | | Female householder, no husband present | | Total | Householder living alone | | House- holds | Families |
| | | Number | Percent with own children under 18 years | Number | Percent with own children under 18 years | Number | Percent with own children under 18 years | | Total | 65 years and over | | |
| Mower County—Con. | | | | | | | | | | | | |
| Lyle township..... | 142 | 103 | 33.0 | 94 | 30.9 | 3 | 100.0 | 39 | 29 | 9 | 2.51 | 2.86 |
| Mapleview city..... | 83 | 44 | 36.4 | 28 | 25.0 | 8 | 75.0 | 39 | 29 | 6 | 2.12 | 2.64 |
| Marshall township..... | 124 | 103 | 44.7 | 93 | 40.9 | 7 | 100.0 | 21 | 19 | 6 | 2.91 | 3.24 |
| Nevada township..... | 134 | 107 | 29.0 | 97 | 25.8 | 4 | 50.0 | 27 | 22 | 7 | 2.52 | 2.79 |
| Pleasant Valley township..... | 112 | 87 | 44.8 | 75 | 44.0 | 5 | 80.0 | 25 | 22 | 12 | 2.71 | 3.11 |
| Racine city..... | 157 | 122 | 53.3 | 103 | 48.5 | 9 | 66.7 | 35 | 27 | 10 | 2.82 | 3.20 |
| Racine township..... | 168 | 142 | 32.4 | 131 | 31.3 | 5 | 40.0 | 26 | 22 | 11 | 2.71 | 2.96 |
| Red Rock township..... | 312 | 232 | 34.5 | 211 | 31.8 | 15 | 53.3 | 80 | 74 | 23 | 2.39 | 2.82 |
| Rose Creek city..... | 162 | 111 | 45.9 | 90 | 37.8 | 14 | 78.6 | 51 | 43 | 20 | 2.43 | 2.96 |
| Sargeant city..... | 30 | 16 | 37.5 | 13 | 30.8 | 2 | 50.0 | 14 | 12 | 5 | 2.03 | 2.56 |
| Sargeant township..... | 105 | 83 | 45.8 | 74 | 44.6 | 5 | 40.0 | 22 | 19 | 11 | 2.95 | 3.40 |
| Taopi city..... | 24 | 18 | 44.4 | 15 | 40.0 | 3 | 66.7 | 6 | 6 | 2 | 2.42 | 2.83 |
| Udolpho township..... | 167 | 132 | 34.1 | 121 | 33.9 | 7 | 42.9 | 35 | 24 | 13 | 2.68 | 3.00 |
| Waltham city..... | 67 | 40 | 37.5 | 33 | 39.4 | 3 | 33.3 | 27 | 21 | 4 | 2.25 | 2.90 |
| Waltham township..... | 136 | 109 | 32.1 | 96 | 29.2 | 6 | 66.7 | 27 | 21 | 9 | 2.49 | 2.72 |
| Windom township..... | 228 | 175 | 40.0 | 151 | 38.4 | 16 | 50.0 | 53 | 40 | 17 | 2.66 | 3.03 |
| Murray County..... | 3,717 | 2,480 | 36.5 | 2,162 | 32.2 | 200 | 65.0 | 1,237 | 1,095 | 557 | 2.30 | 2.83 |
| Avoca city..... | 61 | 36 | 47.2 | 31 | 38.7 | 2 | 100.0 | 25 | 23 | 7 | 2.41 | 3.22 |
| Belfast township..... | 78 | 55 | 43.6 | 47 | 36.2 | 5 | 100.0 | 23 | 20 | 8 | 2.46 | 2.98 |
| Bondin township..... | 98 | 86 | 39.5 | 81 | 38.3 | 4 | 50.0 | 12 | 11 | 4 | 2.73 | 2.94 |
| Cameron township..... | 52 | 43 | 44.2 | 40 | 45.0 | 3 | 33.3 | 9 | 9 | 4 | 2.63 | 2.93 |
| Chanarambie township..... | 77 | 63 | 39.7 | 57 | 40.4 | 1 | 0.0 | 14 | 13 | 6 | 2.68 | 2.98 |
| Chandler city..... | 109 | 75 | 45.3 | 63 | 44.4 | 7 | 71.4 | 34 | 29 | 21 | 2.48 | 3.01 |
| Currie city..... | 114 | 65 | 27.7 | 51 | 19.6 | 10 | 60.0 | 49 | 44 | 19 | 2.04 | 2.68 |
| Des Moines River township..... | 68 | 41 | 22.0 | 35 | 22.9 | 6 | 16.7 | 27 | 25 | 9 | 1.96 | 2.46 |
| Dovray city..... | 31 | 16 | 18.8 | 14 | 14.3 | 1 | 0.0 | 15 | 10 | 7 | 1.84 | 2.31 |
| Dovray township..... | 64 | 44 | 31.8 | 40 | 25.0 | 2 | 100.0 | 20 | 20 | 8 | 2.38 | 2.86 |
| Ellsborough township..... | 62 | 45 | 40.0 | 40 | 37.5 | 0 | (X) | 17 | 17 | 7 | 2.34 | 2.80 |
| Fenton township..... | 66 | 58 | 36.2 | 54 | 35.2 | 1 | 0.0 | 8 | 8 | 5 | 2.68 | 2.86 |
| Fulda city..... | 566 | 324 | 39.5 | 269 | 34.2 | 38 | 63.2 | 242 | 218 | 127 | 2.17 | 2.90 |
| Hadley city..... | 32 | 20 | 15.0 | 16 | 6.3 | 4 | 50.0 | 12 | 12 | 5 | 1.91 | 2.40 |
| Holly township..... | 54 | 33 | 42.4 | 30 | 36.7 | 1 | 100.0 | 21 | 18 | 10 | 2.35 | 2.97 |
| Iona city..... | 71 | 36 | 33.3 | 32 | 28.1 | 2 | 50.0 | 35 | 32 | 19 | 1.93 | 2.72 |
| Iona township..... | 60 | 44 | 45.5 | 41 | 43.9 | 2 | 50.0 | 16 | 13 | 9 | 2.72 | 3.27 |
| Lake Sarah township..... | 173 | 128 | 25.8 | 120 | 23.3 | 6 | 50.0 | 45 | 36 | 15 | 2.27 | 2.59 |
| The Lakes CDP (part)..... | 138 | 103 | 20.4 | 96 | 16.7 | 5 | 60.0 | 35 | 28 | 12 | 2.17 | 2.43 |
| Lake Wilson city..... | 128 | 72 | 26.4 | 67 | 23.9 | 4 | 50.0 | 56 | 52 | 20 | 1.96 | 2.61 |
| Leeds township..... | 77 | 64 | 37.5 | 58 | 39.7 | 3 | 0.0 | 13 | 12 | 7 | 2.73 | 3.03 |
| Lime Lake township..... | 74 | 59 | 35.6 | 55 | 32.7 | 1 | 100.0 | 15 | 12 | 6 | 2.45 | 2.73 |
| Lowville township..... | 67 | 50 | 48.0 | 42 | 52.4 | 5 | 20.0 | 17 | 15 | 1 | 2.52 | 2.98 |
| Mason township..... | 126 | 100 | 29.0 | 90 | 24.4 | 3 | 100.0 | 26 | 23 | 10 | 2.37 | 2.60 |
| The Lakes CDP (part)..... | 63 | 47 | 17.0 | 45 | 15.6 | 1 | 100.0 | 16 | 13 | 5 | 2.06 | 2.36 |
| Moulton township..... | 73 | 65 | 38.5 | 57 | 33.3 | 4 | 75.0 | 8 | 7 | 1 | 2.82 | 2.97 |
| Murray township..... | 74 | 51 | 27.5 | 49 | 24.5 | 0 | (X) | 23 | 15 | 7 | 2.39 | 2.76 |
| The Lakes CDP (part)..... | 22 | 18 | 11.1 | 18 | 11.1 | 0 | (X) | 4 | 4 | 3 | 2.18 | 2.44 |
| Shetek township..... | 136 | 98 | 21.4 | 95 | 20.0 | 3 | 66.7 | 38 | 30 | 13 | 2.18 | 2.53 |
| The Lakes CDP (part)..... | 91 | 61 | 19.7 | 59 | 18.6 | 2 | 50.0 | 30 | 23 | 10 | 2.09 | 2.49 |
| Skandia township..... | 58 | 43 | 39.5 | 35 | 37.1 | 2 | 50.0 | 15 | 12 | 6 | 2.97 | 3.21 |
| Slayton city..... | 946 | 566 | 42.0 | 456 | 34.2 | 78 | 76.9 | 380 | 340 | 188 | 2.20 | 2.84 |
| Slayton township..... | 122 | 100 | 26.0 | 97 | 24.7 | 2 | 50.0 | 22 | 19 | 8 | 2.42 | 2.67 |
| Nicollet County..... | 12,201 | 8,069 | 45.7 | 6,483 | 40.7 | 1,104 | 67.8 | 4,132 | 3,210 | 1,192 | 2.46 | 2.96 |
| Belgrade township..... | 397 | 316 | 38.3 | 284 | 38.0 | 20 | 40.0 | 81 | 67 | 34 | 2.65 | 2.97 |
| Bernadotte township..... | 104 | 80 | 40.0 | 70 | 41.4 | 4 | 25.0 | 24 | 17 | 7 | 2.67 | 2.95 |
| Brighton township..... | 56 | 45 | 42.2 | 40 | 42.5 | 2 | 100.0 | 11 | 9 | 3 | 2.66 | 3.00 |
| Courtland city..... | 237 | 176 | 43.2 | 159 | 42.1 | 9 | 44.4 | 61 | 46 | 10 | 2.58 | 2.96 |
| Courtland township..... | 236 | 178 | 42.7 | 159 | 42.1 | 7 | 28.6 | 58 | 48 | 19 | 2.67 | 3.09 |
| Granby township..... | 97 | 76 | 32.9 | 66 | 33.3 | 2 | 0.0 | 21 | 19 | 11 | 2.54 | 2.87 |
| Lafayette city..... | 218 | 131 | 52.7 | 103 | 46.6 | 10 | 70.0 | 87 | 79 | 45 | 2.31 | 2.95 |
| Lafayette township..... | 275 | 207 | 38.6 | 186 | 38.7 | 11 | 27.3 | 68 | 55 | 19 | 2.52 | 2.92 |
| Lake Prairie township..... | 248 | 192 | 39.6 | 167 | 40.1 | 15 | 26.7 | 56 | 43 | 16 | 2.71 | 3.11 |
| Le Sueur city (part)..... | 2 | 2 | 100.0 | 0 | (X) | 0 | (X) | 0 | 0 | 0 | 5.00 | 4.00 |
| Mankato city (part)..... | 0 | 0 | (X) | 0 | (X) | 0 | (X) | 0 | 0 | 0 | 0.00 | 0.00 |
| New Sweden township..... | 112 | 87 | 41.4 | 76 | 36.8 | 3 | 66.7 | 25 | 20 | 9 | 2.65 | 2.99 |
| Nicollet city..... | 429 | 307 | 53.4 | 240 | 45.4 | 47 | 78.7 | 122 | 101 | 34 | 2.55 | 3.00 |
| Nicollet township..... | 194 | 153 | 39.9 | 139 | 40.3 | 7 | 14.3 | 41 | 35 | 19 | 2.68 | 3.04 |
| North Mankato city (part)..... | 5,580 | 3,553 | 46.4 | 2,788 | 41.0 | 546 | 67.6 | 2,027 | 1,539 | 513 | 2.39 | 2.92 |
| Oshawa township..... | 184 | 153 | 37.9 | 143 | 36.4 | 6 | 50.0 | 31 | 25 | 11 | 2.73 | 3.00 |
| Ridgely township..... | 42 | 34 | 38.2 | 34 | 38.2 | 0 | (X) | 8 | 6 | 1 | 2.74 | 3.09 |
| St. Peter city..... | 3,491 | 2,150 | 49.0 | 1,612 | 41.5 | 413 | 73.4 | 1,341 | 1,043 | 430 | 2.44 | 2.99 |
| Traverse township..... | 124 | 95 | 40.0 | 88 | 38.6 | 1 | 100.0 | 29 | 22 | 3 | 2.69 | 3.04 |
| West Newton township..... | 175 | 134 | 30.6 | 129 | 30.2 | 1 | 100.0 | 41 | 36 | 8 | 2.42 | 2.80 |
| Nobles County..... | 7,946 | 5,431 | 43.4 | 4,339 | 38.2 | 667 | 67.0 | 2,515 | 2,121 | 1,001 | 2.64 | 3.15 |
| Adrian city..... | 491 | 333 | 42.3 | 277 | 35.4 | 36 | 80.6 | 158 | 138 | 62 | 2.41 | 2.94 |
| Bigelow city..... | 88 | 59 | 47.5 | 48 | 43.8 | 6 | 66.7 | 29 | 23 | 9 | 2.67 | 3.19 |
| Bigelow township..... | 131 | 114 | 39.5 | 106 | 39.6 | 4 | 25.0 | 17 | 12 | 8 | 2.85 | 3.03 |
| Bloom township..... | 63 | 52 | 25.0 | 48 | 25.0 | 2 | 50.0 | 11 | 10 | 1 | 2.51 | 2.81 |
| Brewster city..... | 207 | 130 | 46.9 | 98 | 40.8 | 19 | 73.7 | 77 | 72 | 35 | 2.29 | 2.95 |

Table 7.

Households and Families: 2010—Con.

[For information on confidentiality protection, nonsampling error, and definitions, see Selected Appendixes at <www.census.gov/prod/cen2010/cph-1-a.pdf>]

| State County County Subdivision Place | Total households | Family households | | | | | | Nonfamily households | | | Average size | |
|--|---------------------|-------------------|--|---------------------|--|---|--|----------------------|--------------------------|----------------------|-----------------|----------|
| | | Total | | Husband-wife family | | Female householder, no husband present | | Total | Householder living alone | | House- holds | Families |
| | | Number | Percent with own children under 18 years | Number | Percent with own children under 18 years | Number | Percent with own children under 18 years | | Total | 65 years and over | | |
| | | | | | | | | | | | | |
| Nobles County--Con. | | | | | | | | | | | | |
| Dewald township..... | 98 | 80 | 32.5 | 72 | 29.2 | 3 | 33.3 | 18 | 15 | 8 | 2.59 | 2.90 |
| Dundee city..... | 40 | 17 | 29.4 | 17 | 29.4 | 0 | (X) | 23 | 21 | 9 | 1.70 | 2.53 |
| Elk township..... | 99 | 79 | 30.4 | 74 | 27.0 | 3 | 66.7 | 20 | 16 | 5 | 2.56 | 2.81 |
| Ellsworth city..... | 210 | 120 | 33.3 | 101 | 28.7 | 15 | 53.3 | 90 | 84 | 40 | 2.02 | 2.70 |
| Graham Lakes township..... | 81 | 65 | 40.0 | 60 | 36.7 | 1 | 100.0 | 16 | 14 | 5 | 2.69 | 3.06 |
| Grand Prairie township..... | 80 | 64 | 32.8 | 59 | 33.9 | 3 | 0.0 | 16 | 15 | 6 | 2.58 | 2.94 |
| Hersey township..... | 78 | 66 | 36.4 | 59 | 39.0 | 5 | 0.0 | 12 | 8 | 3 | 2.81 | 3.03 |
| Indian Lake township..... | 94 | 75 | 33.3 | 69 | 30.4 | 3 | 66.7 | 19 | 18 | 7 | 2.47 | 2.77 |
| Kinbrae city..... | 6 | 3 | 0.0 | 3 | 0.0 | 0 | (X) | 3 | 0 | 0 | 2.00 | 2.00 |
| Larkin township..... | 70 | 55 | 41.8 | 52 | 42.3 | 0 | (X) | 15 | 13 | 8 | 2.69 | 3.07 |
| Leota township..... | 175 | 124 | 32.3 | 117 | 30.8 | 4 | 50.0 | 51 | 45 | 25 | 2.23 | 2.67 |
| Leota CDP..... | 100 | 63 | 31.7 | 61 | 29.5 | 2 | 100.0 | 37 | 34 | 21 | 2.09 | 2.65 |
| Lismore city..... | 96 | 64 | 37.5 | 52 | 34.6 | 6 | 50.0 | 32 | 26 | 16 | 2.36 | 2.92 |
| Lismore township..... | 65 | 57 | 40.4 | 45 | 40.0 | 8 | 37.5 | 8 | 7 | 2 | 2.69 | 2.84 |
| Little Rock township..... | 81 | 62 | 43.5 | 56 | 39.3 | 3 | 100.0 | 19 | 16 | 8 | 2.60 | 3.00 |
| Lorain township..... | 113 | 95 | 34.7 | 83 | 30.1 | 3 | 100.0 | 18 | 13 | 3 | 2.63 | 2.74 |
| Olney township..... | 67 | 60 | 43.3 | 55 | 40.0 | 1 | 100.0 | 7 | 6 | 2 | 3.06 | 3.25 |
| Ransom township..... | 90 | 72 | 34.7 | 65 | 33.8 | 4 | 75.0 | 18 | 15 | 4 | 2.56 | 2.86 |
| Round Lake city..... | 184 | 110 | 36.4 | 85 | 30.6 | 16 | 50.0 | 74 | 72 | 27 | 2.04 | 2.63 |
| Rushmore city..... | 154 | 87 | 46.0 | 61 | 36.1 | 17 | 70.6 | 67 | 58 | 35 | 2.22 | 2.83 |
| Seward township..... | 82 | 65 | 43.1 | 59 | 40.7 | 2 | 50.0 | 17 | 17 | 8 | 2.54 | 2.89 |
| Summit Lake township..... | 123 | 96 | 43.8 | 89 | 41.6 | 5 | 60.0 | 27 | 24 | 14 | 2.63 | 3.02 |
| Westside township..... | 77 | 57 | 52.6 | 51 | 51.0 | 2 | 50.0 | 20 | 18 | 6 | 2.83 | 3.39 |
| Wilmont city..... | 143 | 97 | 43.3 | 77 | 33.8 | 16 | 75.0 | 46 | 40 | 13 | 2.37 | 2.92 |
| Wilmont township..... | 75 | 61 | 34.4 | 54 | 35.2 | 2 | 0.0 | 14 | 13 | 4 | 2.45 | 2.77 |
| Worthington city..... | 4,458 | 2,917 | 47.3 | 2,158 | 41.1 | 476 | 68.9 | 1,541 | 1,264 | 617 | 2.79 | 3.36 |
| Worthington township..... | 127 | 95 | 36.8 | 89 | 37.1 | 2 | 50.0 | 32 | 28 | 11 | 2.58 | 3.05 |
| Norman County..... | 2,863 | 1,839 | 40.0 | 1,533 | 36.6 | 205 | 59.0 | 1,024 | 915 | 468 | 2.34 | 2.95 |
| Ada city..... | 742 | 436 | 46.6 | 350 | 42.6 | 71 | 64.8 | 306 | 279 | 151 | 2.22 | 2.96 |
| Anthony township..... | 24 | 18 | 33.3 | 18 | 33.3 | 0 | (X) | 6 | 6 | 3 | 2.58 | 3.11 |
| Bear Park township..... | 81 | 56 | 30.4 | 48 | 27.1 | 3 | 66.7 | 25 | 22 | 11 | 2.37 | 2.89 |
| Borup city..... | 37 | 27 | 55.6 | 23 | 47.8 | 4 | 100.0 | 10 | 8 | 3 | 2.97 | 3.63 |
| Flom township..... | 78 | 62 | 43.5 | 50 | 38.0 | 6 | 83.3 | 16 | 14 | 7 | 2.79 | 3.10 |
| Fossum township..... | 70 | 50 | 30.0 | 47 | 29.8 | 2 | 0.0 | 20 | 15 | 9 | 2.23 | 2.62 |
| Gary city..... | 83 | 59 | 39.0 | 52 | 40.4 | 5 | 40.0 | 24 | 21 | 10 | 2.58 | 3.14 |
| Good Hope township..... | 17 | 12 | 33.3 | 9 | 22.2 | 3 | 66.7 | 5 | 3 | 1 | 2.53 | 2.58 |
| Green Meadow township..... | 38 | 29 | 41.4 | 23 | 39.1 | 3 | 66.7 | 9 | 7 | 5 | 2.84 | 3.03 |
| Halstad city..... | 251 | 139 | 44.6 | 108 | 38.9 | 25 | 68.0 | 112 | 98 | 48 | 2.23 | 3.01 |
| Halstad township..... | 43 | 28 | 35.7 | 25 | 36.0 | 2 | 0.0 | 15 | 13 | 6 | 2.51 | 3.18 |
| Hegne township..... | 20 | 13 | 15.4 | 12 | 16.7 | 0 | (X) | 7 | 6 | 2 | 2.00 | 2.46 |
| Hendrum city..... | 124 | 82 | 40.2 | 66 | 37.9 | 10 | 40.0 | 42 | 39 | 15 | 2.48 | 3.12 |
| Hendrum township..... | 42 | 31 | 22.6 | 24 | 25.0 | 2 | 50.0 | 11 | 9 | 3 | 2.26 | 2.61 |
| Home Lake township..... | 57 | 46 | 39.1 | 41 | 39.0 | 1 | 0.0 | 11 | 10 | 3 | 2.60 | 2.89 |
| Lake Ida township..... | 55 | 46 | 47.8 | 42 | 42.9 | 3 | 100.0 | 9 | 7 | 1 | 2.91 | 3.20 |
| Lee township..... | 51 | 39 | 38.5 | 37 | 37.8 | 2 | 50.0 | 12 | 8 | 4 | 2.51 | 2.87 |
| Lockhart township..... | 22 | 15 | 33.3 | 15 | 33.3 | 0 | (X) | 7 | 7 | 1 | 2.27 | 2.87 |
| McDonaldsville township..... | 67 | 48 | 33.3 | 43 | 32.6 | 4 | 25.0 | 19 | 17 | 9 | 2.57 | 3.02 |
| Mary township..... | 35 | 24 | 41.7 | 22 | 40.9 | 1 | 100.0 | 11 | 11 | 5 | 2.37 | 2.92 |
| Perley city..... | 48 | 28 | 28.6 | 24 | 25.0 | 3 | 33.3 | 20 | 19 | 3 | 1.92 | 2.50 |
| Pleasant View township..... | 43 | 30 | 36.7 | 28 | 35.7 | 0 | (X) | 13 | 13 | 1 | 2.51 | 3.13 |
| Rockwell township..... | 28 | 22 | 18.2 | 20 | 15.0 | 1 | 0.0 | 6 | 6 | 4 | 2.18 | 2.45 |
| Shelly city..... | 90 | 46 | 39.1 | 39 | 38.5 | 5 | 60.0 | 44 | 40 | 25 | 2.12 | 3.04 |
| Shelly township..... | 50 | 35 | 31.4 | 30 | 26.7 | 2 | 50.0 | 15 | 15 | 10 | 2.30 | 2.71 |
| Spring Creek township..... | 28 | 23 | 39.1 | 19 | 36.8 | 2 | 0.0 | 5 | 2 | 2 | 2.89 | 3.00 |
| Strand township..... | 43 | 29 | 44.8 | 22 | 36.4 | 4 | 75.0 | 14 | 10 | 4 | 2.30 | 2.69 |
| Sundal township..... | 56 | 46 | 32.6 | 41 | 34.1 | 3 | 0.0 | 10 | 9 | 5 | 2.80 | 3.15 |
| Twin Valley city..... | 357 | 193 | 44.6 | 144 | 37.5 | 29 | 65.5 | 164 | 155 | 101 | 2.17 | 2.96 |
| Waukon township..... | 52 | 31 | 29.0 | 28 | 28.6 | 1 | 0.0 | 21 | 16 | 4 | 2.19 | 2.81 |
| Wild Rice township..... | 109 | 79 | 29.1 | 69 | 27.5 | 6 | 33.3 | 30 | 25 | 9 | 2.35 | 2.73 |
| Winchester township..... | 22 | 17 | 41.2 | 14 | 35.7 | 2 | 50.0 | 5 | 5 | 3 | 2.55 | 3.00 |
| Olmsted County..... | 57,080 | 37,693 | 47.4 | 30,545 | 43.5 | 5,085 | 66.4 | 19,387 | 15,524 | 4,730 | 2.48 | 3.03 |
| Byron city..... | 1,796 | 1,366 | 57.2 | 1,090 | 53.4 | 208 | 73.1 | 430 | 340 | 82 | 2.73 | 3.15 |
| Cascade township..... | 1,030 | 828 | 41.9 | 743 | 40.9 | 50 | 50.0 | 202 | 155 | 51 | 2.73 | 3.04 |
| Chatfield city (part)..... | 465 | 343 | 54.2 | 272 | 49.6 | 52 | 69.2 | 122 | 103 | 51 | 2.59 | 3.01 |
| Dover city..... | 261 | 200 | 63.0 | 166 | 59.6 | 21 | 76.2 | 61 | 54 | 10 | 2.82 | 3.23 |
| Dover township..... | 145 | 115 | 38.3 | 99 | 34.3 | 7 | 85.7 | 30 | 27 | 11 | 2.68 | 3.01 |
| Elmira township..... | 131 | 104 | 33.7 | 95 | 32.6 | 7 | 28.6 | 27 | 22 | 14 | 2.70 | 2.98 |
| Eyota city..... | 758 | 542 | 55.2 | 428 | 50.9 | 77 | 71.4 | 216 | 182 | 73 | 2.61 | 3.11 |
| Eyota township..... | 165 | 143 | 37.1 | 127 | 34.6 | 3 | 66.7 | 22 | 18 | 7 | 2.81 | 3.00 |
| Farmington township..... | 185 | 139 | 26.6 | 121 | 25.6 | 8 | 12.5 | 46 | 38 | 21 | 2.40 | 2.74 |
| Haverhill township..... | 546 | 466 | 35.2 | 426 | 33.6 | 22 | 59.1 | 80 | 65 | 26 | 2.72 | 2.93 |
| High Forest township..... | 380 | 301 | 35.2 | 273 | 35.5 | 13 | 38.5 | 79 | 57 | 21 | 2.57 | 2.87 |
| Kalmar township..... | 410 | 325 | 33.5 | 302 | 30.8 | 14 | 71.4 | 85 | 70 | 23 | 2.55 | 2.86 |
| Marion township..... | 1,377 | 1,127 | 36.2 | 1,002 | 34.2 | 73 | 52.1 | 250 | 187 | 49 | 2.65 | 2.88 |
| New Haven township..... | 461 | 370 | 34.6 | 341 | 33.1 | 16 | 56.3 | 91 | 65 | 24 | 2.57 | 2.85 |
| Orion township..... | 231 | 175 | 37.7 | 149 | 32.9 | 13 | 69.2 | 56 | 47 | 16 | 2.56 | 2.92 |
| Oronoco city..... | 451 | 357 | 55.7 | 314 | 55.4 | 25 | 56.0 | 94 | 76 | 23 | 2.87 | 3.25 |
| Oronoco township..... | 820 | 643 | 43.1 | 575 | 39.8 | 40 | 75.0 | 177 | 143 | 49 | 2.69 | 3.04 |

Table 7.

Households and Families: 2010—Con.

[For information on confidentiality protection, nonsampling error, and definitions, see Selected Appendixes at <www.census.gov/prod/cen2010/cph-1-a.pdf>]

| State County County Subdivision Place | Total households | Family households | | | | | | Nonfamily households | | | Average size | |
|--|---------------------|-------------------|--|---------------------|--|---|--|----------------------|--------------------------|----------------------|-----------------|----------|
| | | Total | | Husband-wife family | | Female householder, no husband present | | Total | Householder living alone | | House- holds | Families |
| | | Number | Percent with own children under 18 years | Number | Percent with own children under 18 years | Number | Percent with own children under 18 years | | Total | 65 years and over | | |
| | | | | | | | | | | | | |
| Olmsted County—Con. | | | | | | | | | | | | |
| Pine Island city (part)..... | 239 | 190 | 64.7 | 159 | 61.6 | 21 | 81.0 | 49 | 39 | 13 | 2.92 | 3.33 |
| Pleasant Grove township..... | 319 | 240 | 38.8 | 206 | 35.4 | 23 | 47.8 | 79 | 63 | 23 | 2.53 | 2.90 |
| Quincy township..... | 125 | 98 | 39.8 | 85 | 38.8 | 9 | 55.6 | 27 | 21 | 9 | 2.71 | 3.00 |
| Rochester city..... | 43,025 | 26,853 | 48.3 | 21,253 | 44.1 | 4,076 | 66.5 | 16,172 | 12,931 | 3,794 | 2.42 | 3.04 |
| Rochester township..... | 559 | 480 | 42.9 | 459 | 42.7 | 12 | 41.7 | 79 | 66 | 20 | 2.89 | 3.15 |
| Rock Dell township..... | 242 | 186 | 38.2 | 168 | 37.5 | 10 | 60.0 | 56 | 46 | 13 | 2.66 | 3.01 |
| Salem township..... | 423 | 336 | 32.7 | 304 | 31.3 | 14 | 42.9 | 87 | 74 | 26 | 2.57 | 2.87 |
| Stewartville city..... | 2,318 | 1,596 | 52.6 | 1,235 | 46.6 | 264 | 71.2 | 722 | 599 | 262 | 2.52 | 3.02 |
| Viola township..... | 218 | 170 | 39.4 | 153 | 38.6 | 7 | 42.9 | 48 | 36 | 19 | 2.70 | 3.08 |
| Otter Tail County..... | 24,055 | 16,148 | 36.3 | 13,631 | 32.0 | 1,567 | 62.3 | 7,907 | 6,817 | 3,200 | 2.33 | 2.84 |
| Aastad township..... | 75 | 56 | 48.2 | 49 | 46.9 | 5 | 40.0 | 19 | 15 | 7 | 2.84 | 3.38 |
| Amor township..... | 192 | 140 | 29.3 | 131 | 27.5 | 6 | 50.0 | 52 | 44 | 21 | 2.32 | 2.73 |
| Aurdal township..... | 542 | 436 | 40.1 | 393 | 38.4 | 20 | 60.0 | 106 | 88 | 34 | 2.66 | 2.97 |
| Battle Lake city..... | 386 | 215 | 44.2 | 173 | 38.2 | 32 | 78.1 | 171 | 156 | 102 | 2.13 | 2.91 |
| Blowers township..... | 118 | 91 | 44.0 | 76 | 36.8 | 7 | 85.7 | 27 | 20 | 9 | 2.72 | 3.09 |
| Bluffton city..... | 79 | 54 | 46.3 | 46 | 41.3 | 3 | 33.3 | 25 | 22 | 12 | 2.62 | 3.20 |
| Bluffton township..... | 171 | 133 | 50.4 | 111 | 45.0 | 8 | 87.5 | 38 | 31 | 12 | 2.80 | 3.12 |
| Buse township..... | 190 | 140 | 37.1 | 130 | 36.2 | 4 | 25.0 | 50 | 36 | 17 | 2.54 | 2.94 |
| Butler township..... | 101 | 77 | 42.9 | 71 | 40.8 | 2 | 100.0 | 24 | 16 | 6 | 2.80 | 3.19 |
| Candor township..... | 253 | 193 | 21.2 | 175 | 20.6 | 8 | 37.5 | 60 | 50 | 19 | 2.22 | 2.50 |
| Carlisle township..... | 64 | 47 | 34.0 | 44 | 34.1 | 1 | 0.0 | 17 | 13 | 3 | 2.44 | 2.74 |
| Clithrall city..... | 52 | 30 | 40.0 | 21 | 23.8 | 5 | 80.0 | 22 | 19 | 8 | 2.04 | 2.60 |
| Clithrall township..... | 203 | 148 | 24.3 | 126 | 18.3 | 10 | 70.0 | 55 | 47 | 22 | 2.24 | 2.61 |
| Compton township..... | 275 | 210 | 46.2 | 189 | 43.9 | 12 | 66.7 | 65 | 58 | 27 | 2.91 | 3.40 |
| Corliss township..... | 189 | 147 | 44.9 | 138 | 45.7 | 2 | 0.0 | 42 | 39 | 11 | 2.61 | 2.99 |
| Dalton city..... | 115 | 69 | 42.0 | 46 | 30.4 | 18 | 66.7 | 46 | 37 | 12 | 2.20 | 2.72 |
| Dane Prairie township..... | 351 | 282 | 31.2 | 262 | 30.5 | 13 | 46.2 | 69 | 63 | 27 | 2.53 | 2.84 |
| Dead Lake township..... | 221 | 161 | 24.8 | 135 | 20.7 | 15 | 53.3 | 60 | 48 | 21 | 2.24 | 2.55 |
| Deer Creek city..... | 147 | 91 | 33.0 | 70 | 24.3 | 11 | 63.6 | 56 | 47 | 14 | 2.19 | 2.71 |
| Deer Creek township..... | 133 | 101 | 35.6 | 94 | 35.1 | 3 | 33.3 | 32 | 30 | 11 | 2.59 | 3.02 |
| Dent city..... | 78 | 53 | 39.6 | 41 | 36.6 | 8 | 37.5 | 25 | 21 | 6 | 2.46 | 2.92 |
| Dora township..... | 341 | 240 | 17.1 | 219 | 14.2 | 12 | 50.0 | 101 | 89 | 37 | 2.13 | 2.51 |
| Dunn township..... | 432 | 311 | 19.0 | 291 | 17.2 | 6 | 50.0 | 121 | 101 | 44 | 2.09 | 2.43 |
| Eagle Lake township..... | 158 | 119 | 28.6 | 104 | 24.0 | 10 | 60.0 | 39 | 33 | 20 | 2.39 | 2.74 |
| Eastern township..... | 95 | 76 | 25.0 | 66 | 22.7 | 5 | 20.0 | 19 | 16 | 2 | 2.42 | 2.71 |
| Edna township..... | 356 | 286 | 29.0 | 266 | 27.4 | 11 | 45.5 | 70 | 61 | 22 | 2.52 | 2.80 |
| Effington township..... | 103 | 77 | 36.4 | 71 | 36.6 | 0 | (X) | 26 | 22 | 7 | 2.56 | 3.01 |
| Elizabeth city..... | 66 | 49 | 36.7 | 43 | 41.9 | 3 | 0.0 | 17 | 13 | 2 | 2.62 | 3.08 |
| Elizabeth township..... | 332 | 254 | 33.9 | 234 | 32.1 | 9 | 33.3 | 78 | 68 | 30 | 2.45 | 2.80 |
| Elmo township..... | 139 | 95 | 26.3 | 79 | 25.3 | 6 | 33.3 | 44 | 33 | 18 | 2.38 | 2.83 |
| Erhard city..... | 65 | 43 | 32.6 | 34 | 23.5 | 8 | 62.5 | 22 | 19 | 8 | 2.28 | 2.67 |
| Erhards Grove township..... | 172 | 129 | 35.7 | 115 | 34.8 | 6 | 50.0 | 43 | 36 | 14 | 2.57 | 3.00 |
| Everts township..... | 307 | 231 | 20.8 | 207 | 17.9 | 13 | 30.8 | 76 | 71 | 36 | 2.14 | 2.44 |
| Fergus Falls city..... | 5,814 | 3,262 | 42.7 | 2,500 | 35.6 | 560 | 67.1 | 2,552 | 2,248 | 1,054 | 2.15 | 2.84 |
| Fergus Falls township..... | 373 | 305 | 39.0 | 277 | 37.9 | 14 | 42.9 | 68 | 58 | 22 | 2.70 | 3.02 |
| Folden township..... | 117 | 93 | 31.2 | 82 | 29.3 | 5 | 40.0 | 24 | 19 | 11 | 2.56 | 2.85 |
| Friberg township..... | 324 | 245 | 30.2 | 223 | 27.8 | 9 | 55.6 | 79 | 60 | 19 | 2.50 | 2.80 |
| Girard township..... | 310 | 231 | 24.2 | 218 | 22.5 | 7 | 57.1 | 79 | 67 | 34 | 2.35 | 2.72 |
| Gorman township..... | 182 | 143 | 37.8 | 126 | 33.3 | 7 | 71.4 | 39 | 35 | 14 | 2.54 | 2.87 |
| Henning city..... | 364 | 181 | 42.5 | 149 | 40.3 | 24 | 58.3 | 183 | 171 | 117 | 2.10 | 3.03 |
| Henning township..... | 148 | 116 | 35.3 | 105 | 35.2 | 7 | 28.6 | 32 | 22 | 10 | 2.55 | 2.84 |
| Hobart township..... | 322 | 255 | 26.7 | 238 | 25.2 | 7 | 57.1 | 67 | 50 | 21 | 2.42 | 2.69 |
| Homestead township..... | 139 | 104 | 38.5 | 91 | 39.6 | 7 | 42.9 | 35 | 27 | 9 | 2.60 | 2.99 |
| Inman township..... | 118 | 84 | 42.9 | 65 | 40.0 | 10 | 50.0 | 34 | 29 | 8 | 2.46 | 2.89 |
| Leaf Lake township..... | 234 | 174 | 31.6 | 154 | 29.9 | 9 | 44.4 | 60 | 51 | 20 | 2.38 | 2.77 |
| Leaf Mountain township..... | 125 | 94 | 41.5 | 81 | 35.8 | 5 | 80.0 | 31 | 25 | 9 | 2.61 | 3.00 |
| Lida township..... | 351 | 262 | 18.7 | 245 | 16.3 | 8 | 37.5 | 89 | 79 | 28 | 2.16 | 2.47 |
| Maine township..... | 280 | 207 | 26.1 | 181 | 20.4 | 17 | 76.5 | 73 | 58 | 34 | 2.33 | 2.67 |
| Maplewood township..... | 136 | 96 | 30.2 | 84 | 26.2 | 6 | 33.3 | 40 | 30 | 16 | 2.29 | 2.66 |
| Newton township..... | 297 | 228 | 42.5 | 197 | 41.1 | 10 | 60.0 | 69 | 62 | 24 | 2.51 | 2.89 |
| New York Mills city..... | 533 | 287 | 47.0 | 210 | 35.2 | 57 | 80.7 | 246 | 213 | 118 | 2.12 | 2.84 |
| Nidaros township..... | 137 | 97 | 33.0 | 83 | 30.1 | 7 | 85.7 | 40 | 39 | 25 | 2.35 | 2.82 |
| Norwegian Grove township..... | 120 | 85 | 32.9 | 81 | 34.6 | 1 | 0.0 | 35 | 30 | 9 | 2.50 | 3.04 |
| Oak Valley township..... | 143 | 109 | 32.1 | 89 | 28.1 | 10 | 30.0 | 34 | 30 | 8 | 2.48 | 2.86 |
| Orwell township..... | 59 | 47 | 48.9 | 40 | 50.0 | 2 | 50.0 | 12 | 9 | 4 | 2.88 | 3.11 |
| Oscar township..... | 82 | 61 | 44.3 | 51 | 35.3 | 2 | 100.0 | 21 | 17 | 7 | 2.51 | 2.90 |
| Ottertail city..... | 245 | 171 | 28.7 | 140 | 22.9 | 23 | 60.9 | 74 | 61 | 21 | 2.33 | 2.75 |
| Otter Tail township..... | 237 | 171 | 15.2 | 151 | 11.3 | 14 | 42.9 | 66 | 59 | 33 | 2.07 | 2.40 |
| Otto township..... | 223 | 173 | 32.4 | 152 | 32.2 | 5 | 40.0 | 50 | 44 | 21 | 2.48 | 2.79 |
| Paddock township..... | 121 | 89 | 39.3 | 82 | 40.2 | 4 | 25.0 | 32 | 29 | 13 | 2.82 | 3.40 |
| Parkers Prairie city..... | 428 | 248 | 47.2 | 192 | 39.1 | 41 | 78.0 | 180 | 164 | 102 | 2.20 | 2.90 |
| Parkers Prairie township..... | 140 | 108 | 34.3 | 98 | 32.7 | 6 | 50.0 | 32 | 26 | 9 | 2.49 | 2.80 |
| Pelican township..... | 237 | 189 | 32.8 | 180 | 33.3 | 6 | 33.3 | 48 | 40 | 16 | 2.64 | 2.96 |
| Pelican Rapids city..... | 904 | 569 | 52.0 | 420 | 49.0 | 99 | 64.6 | 335 | 298 | 172 | 2.66 | 3.42 |
| Perham city..... | 1,304 | 722 | 47.0 | 507 | 39.3 | 155 | 65.2 | 582 | 495 | 253 | 2.19 | 2.89 |
| Perham township..... | 316 | 249 | 40.6 | 225 | 38.2 | 15 | 66.7 | 67 | 53 | 20 | 2.59 | 2.94 |
| Pine Lake township..... | 266 | 203 | 33.0 | 188 | 30.9 | 7 | 71.4 | 63 | 54 | 18 | 2.40 | 2.77 |
| Richville city..... | 43 | 26 | 38.5 | 20 | 45.0 | 2 | 50.0 | 17 | 14 | 4 | 2.23 | 2.77 |
| Rothsay city (part)..... | 95 | 57 | 49.1 | 39 | 43.6 | 9 | 44.4 | 38 | 31 | 15 | 2.31 | 2.81 |

Table 7.
Households and Families: 2010—Con.

[For information on confidentiality protection, nonsampling error, and definitions, see Selected Appendixes at <www.census.gov/prod/cen2010/cph-1-a.pdf>]

| State County County Subdivision Place | Total households | Family households | | | | | | Nonfamily households | | | Average size | |
|--|---------------------|-------------------|--|---------------------|--|---|--|----------------------|--------------------------|----------------------|-----------------|----------|
| | | Total | | Husband-wife family | | Female householder, no husband present | | Total | Householder living alone | | House- holds | Families |
| | | Number | Percent with own children under 18 years | Number | Percent with own children under 18 years | Number | Percent with own children under 18 years | | Total | 65 years and over | | |
| Otter Tail County—Con. | | | | | | | | | | | | |
| Rush Lake township..... | 401 | 301 | 29.2 | 263 | 25.1 | 20 | 75.0 | 100 | 76 | 31 | 2.42 | 2.74 |
| St. Olaf township..... | 140 | 111 | 34.2 | 97 | 32.0 | 7 | 42.9 | 29 | 25 | 3 | 2.46 | 2.74 |
| Scambler township..... | 215 | 155 | 21.3 | 141 | 19.9 | 11 | 27.3 | 60 | 50 | 20 | 2.21 | 2.57 |
| Star Lake township..... | 191 | 138 | 20.3 | 120 | 15.8 | 9 | 66.7 | 53 | 44 | 18 | 2.17 | 2.52 |
| Sverdrup township..... | 255 | 191 | 29.3 | 167 | 25.1 | 9 | 66.7 | 64 | 52 | 23 | 2.44 | 2.72 |
| Tordenskjold township..... | 240 | 169 | 31.4 | 155 | 29.7 | 8 | 50.0 | 71 | 58 | 28 | 2.30 | 2.73 |
| Trondhem township..... | 75 | 55 | 34.5 | 46 | 32.6 | 5 | 20.0 | 20 | 17 | 6 | 2.56 | 3.05 |
| Tumuli township..... | 190 | 144 | 28.5 | 131 | 29.0 | 7 | 14.3 | 46 | 37 | 15 | 2.36 | 2.72 |
| Underwood city..... | 159 | 104 | 34.6 | 83 | 25.3 | 13 | 69.2 | 55 | 51 | 24 | 2.14 | 2.67 |
| Urbank city..... | 27 | 13 | 38.5 | 10 | 30.0 | 1 | 100.0 | 14 | 14 | 7 | 2.00 | 3.00 |
| Vergas city..... | 176 | 88 | 28.4 | 75 | 24.0 | 6 | 50.0 | 88 | 75 | 41 | 1.88 | 2.55 |
| Vining city..... | 34 | 20 | 30.0 | 15 | 20.0 | 3 | 66.7 | 14 | 14 | 8 | 2.29 | 3.00 |
| Wadena city (part)..... | 26 | 18 | 44.4 | 18 | 44.4 | 0 | (X) | 8 | 8 | 5 | 2.54 | 3.22 |
| Western township..... | 48 | 42 | 40.5 | 36 | 38.9 | 3 | 66.7 | 6 | 6 | 1 | 2.69 | 2.88 |
| Woodside township..... | 110 | 74 | 43.2 | 60 | 41.7 | 6 | 50.0 | 36 | 31 | 11 | 2.52 | 3.05 |
| Pennington County..... | 5,836 | 3,653 | 45.0 | 2,777 | 37.6 | 582 | 69.8 | 2,183 | 1,810 | 743 | 2.33 | 2.89 |
| Black River township..... | 36 | 28 | 25.0 | 25 | 24.0 | 0 | (X) | 8 | 8 | 3 | 2.28 | 2.61 |
| Bray township..... | 27 | 21 | 28.6 | 19 | 26.3 | 0 | (X) | 6 | 3 | 1 | 2.37 | 2.57 |
| Cloverleaf township..... | 31 | 21 | 57.1 | 16 | 50.0 | 4 | 75.0 | 10 | 8 | 3 | 2.71 | 3.29 |
| Deer Park township..... | 44 | 31 | 45.2 | 30 | 43.3 | 1 | 100.0 | 13 | 10 | 4 | 2.86 | 3.48 |
| Goodridge city..... | 60 | 36 | 58.3 | 20 | 45.0 | 13 | 69.2 | 24 | 24 | 6 | 2.20 | 2.89 |
| Goodridge township..... | 26 | 22 | 63.6 | 19 | 63.2 | 1 | 100.0 | 4 | 3 | 2 | 3.04 | 3.32 |
| Hickory township..... | 33 | 21 | 28.6 | 21 | 28.6 | 0 | (X) | 12 | 10 | 3 | 2.42 | 3.05 |
| Highlanding township..... | 64 | 49 | 61.2 | 44 | 56.8 | 2 | 100.0 | 15 | 13 | 5 | 3.03 | 3.45 |
| Kratka township..... | 51 | 38 | 39.5 | 35 | 37.1 | 3 | 66.7 | 13 | 10 | 1 | 2.57 | 3.03 |
| Mayfield township..... | 24 | 16 | 25.0 | 15 | 20.0 | 0 | (X) | 8 | 7 | 5 | 2.13 | 2.56 |
| Norden township..... | 146 | 110 | 34.5 | 100 | 30.0 | 4 | 75.0 | 36 | 27 | 9 | 2.60 | 2.95 |
| North township..... | 280 | 202 | 42.1 | 172 | 37.8 | 16 | 81.3 | 78 | 67 | 32 | 2.49 | 2.93 |
| Numedal township..... | 35 | 28 | 46.3 | 23 | 39.1 | 2 | 100.0 | 7 | 7 | 2 | 2.57 | 2.93 |
| Polk Centre township..... | 33 | 26 | 42.4 | 19 | 31.6 | 3 | 33.3 | 7 | 7 | 2 | 2.64 | 3.00 |
| Reiner township..... | 35 | 25 | 40.0 | 22 | 36.4 | 1 | 100.0 | 10 | 9 | 4 | 2.31 | 2.68 |
| River Falls township..... | 66 | 52 | 46.2 | 48 | 45.8 | 2 | 0.0 | 14 | 10 | 6 | 2.70 | 3.06 |
| Rocksbury township..... | 435 | 346 | 44.5 | 298 | 43.6 | 30 | 43.3 | 89 | 65 | 27 | 2.78 | 3.10 |
| St. Hilaire city..... | 123 | 71 | 53.5 | 53 | 45.3 | 8 | 62.5 | 52 | 40 | 10 | 2.27 | 2.87 |
| Sanders township..... | 109 | 82 | 43.9 | 73 | 39.7 | 2 | 50.0 | 27 | 22 | 10 | 2.73 | 3.02 |
| Silverton township..... | 74 | 50 | 46.0 | 43 | 46.5 | 2 | 50.0 | 24 | 18 | 9 | 2.53 | 3.04 |
| Smiley township..... | 209 | 172 | 48.8 | 140 | 42.9 | 23 | 91.3 | 37 | 26 | 11 | 2.78 | 2.98 |
| Star township..... | 53 | 37 | 16.2 | 33 | 15.2 | 2 | 0.0 | 16 | 15 | 9 | 2.26 | 2.70 |
| Thief River Falls city..... | 3,802 | 2,141 | 46.0 | 1,483 | 35.5 | 462 | 70.8 | 1,661 | 1,390 | 575 | 2.18 | 2.81 |
| Wyandotte township..... | 40 | 28 | 32.1 | 26 | 34.6 | 1 | 0.0 | 12 | 11 | 4 | 2.23 | 2.71 |
| Pine County..... | 11,373 | 7,580 | 39.1 | 5,862 | 33.1 | 1,035 | 60.3 | 3,793 | 3,040 | 1,351 | 2.46 | 2.94 |
| Arlone township..... | 151 | 104 | 30.8 | 87 | 27.6 | 8 | 50.0 | 47 | 41 | 12 | 2.37 | 2.80 |
| Arna township..... | 51 | 35 | 25.7 | 31 | 22.6 | 3 | 66.7 | 16 | 13 | 8 | 2.20 | 2.63 |
| Askov city..... | 171 | 88 | 44.3 | 63 | 41.3 | 15 | 46.7 | 83 | 71 | 37 | 2.13 | 2.88 |
| Barry township..... | 221 | 154 | 36.4 | 111 | 29.7 | 24 | 62.5 | 67 | 52 | 19 | 2.65 | 3.08 |
| Birch Creek township..... | 101 | 66 | 34.8 | 50 | 34.0 | 8 | 12.5 | 35 | 26 | 6 | 2.31 | 2.79 |
| Bremen township..... | 111 | 72 | 25.0 | 63 | 23.8 | 1 | 0.0 | 39 | 30 | 9 | 2.16 | 2.63 |
| Brook Park city..... | 50 | 39 | 35.9 | 21 | 23.8 | 8 | 50.0 | 11 | 9 | 2 | 2.78 | 3.05 |
| Brook Park township..... | 210 | 141 | 37.6 | 102 | 31.4 | 24 | 45.8 | 69 | 47 | 20 | 2.49 | 2.87 |
| Bruno city..... | 44 | 29 | 31.0 | 22 | 18.2 | 4 | 75.0 | 15 | 13 | 8 | 2.32 | 2.86 |
| Bruno township..... | 76 | 50 | 34.0 | 37 | 32.4 | 8 | 37.5 | 26 | 22 | 8 | 2.42 | 2.90 |
| Chengwatana township..... | 371 | 266 | 38.7 | 230 | 36.5 | 20 | 60.0 | 105 | 81 | 18 | 2.66 | 3.11 |
| Clover township..... | 168 | 105 | 37.1 | 93 | 34.4 | 8 | 62.5 | 63 | 52 | 19 | 2.44 | 3.12 |
| Crosby township..... | 41 | 30 | 23.3 | 26 | 23.1 | 2 | 50.0 | 11 | 10 | 3 | 2.27 | 2.63 |
| Danforth township..... | 32 | 22 | 31.8 | 16 | 31.3 | 4 | 25.0 | 10 | 10 | 3 | 2.44 | 3.05 |
| Dell Grove township..... | 301 | 201 | 31.3 | 170 | 25.9 | 19 | 73.7 | 100 | 79 | 40 | 2.29 | 2.71 |
| Denham city..... | 15 | 10 | 50.0 | 7 | 42.9 | 3 | 66.7 | 5 | 4 | 1 | 2.33 | 2.70 |
| Finlayson city..... | 134 | 78 | 46.2 | 66 | 42.4 | 10 | 60.0 | 56 | 48 | 27 | 2.35 | 3.00 |
| Finlayson township..... | 184 | 131 | 35.9 | 106 | 29.2 | 16 | 68.8 | 53 | 44 | 13 | 2.48 | 2.91 |
| Fleming township..... | 49 | 35 | 34.3 | 28 | 32.1 | 2 | 0.0 | 14 | 8 | 6 | 2.88 | 3.14 |
| Henriette city..... | 32 | 19 | 47.4 | 10 | 30.0 | 5 | 60.0 | 13 | 13 | 5 | 2.22 | 2.84 |
| Hinckley city..... | 736 | 409 | 53.3 | 228 | 39.0 | 125 | 75.2 | 327 | 258 | 141 | 2.44 | 3.05 |
| Hinckley township..... | 315 | 227 | 35.2 | 176 | 30.7 | 28 | 57.1 | 88 | 63 | 17 | 2.56 | 2.84 |
| Kerrick city..... | 29 | 17 | 47.1 | 12 | 25.0 | 1 | 100.0 | 12 | 12 | 5 | 2.24 | 2.88 |
| Kerrick township..... | 133 | 89 | 34.8 | 75 | 36.0 | 6 | 0.0 | 44 | 38 | 13 | 2.44 | 2.97 |
| Kettle River township..... | 212 | 141 | 35.5 | 116 | 33.6 | 12 | 25.0 | 71 | 56 | 24 | 2.38 | 2.82 |
| Mission Creek township..... | 240 | 171 | 43.3 | 129 | 38.0 | 21 | 61.9 | 69 | 56 | 20 | 2.65 | 3.12 |
| Munch township..... | 133 | 85 | 29.4 | 69 | 30.4 | 8 | 25.0 | 48 | 39 | 8 | 2.27 | 2.81 |
| New Dosey township..... | 37 | 23 | 13.0 | 23 | 13.0 | 0 | (X) | 14 | 13 | 5 | 2.00 | 2.48 |
| Nickerson township..... | 77 | 42 | 35.7 | 33 | 33.3 | 7 | 28.6 | 35 | 27 | 14 | 2.17 | 2.79 |
| Norman township..... | 116 | 73 | 41.1 | 57 | 35.1 | 7 | 57.1 | 43 | 40 | 15 | 2.14 | 2.68 |
| Ogema township..... | 133 | 90 | 40.0 | 52 | 21.2 | 30 | 66.7 | 43 | 32 | 10 | 2.65 | 3.14 |
| Park township..... | 14 | 9 | 22.2 | 8 | 25.0 | 1 | 0.0 | 5 | 5 | 2 | 2.64 | 3.33 |
| Partridge township..... | 236 | 180 | 37.8 | 149 | 35.6 | 16 | 37.5 | 56 | 43 | 13 | 2.71 | 3.08 |
| Pine City city..... | 1,322 | 738 | 43.2 | 498 | 34.5 | 149 | 56.4 | 584 | 504 | 273 | 2.24 | 2.91 |
| Pine City township..... | 536 | 383 | 39.4 | 322 | 37.3 | 26 | 50.0 | 153 | 115 | 59 | 2.57 | 2.98 |
| Pine Lake township..... | 262 | 180 | 28.3 | 155 | 25.8 | 10 | 60.0 | 82 | 68 | 32 | 2.23 | 2.64 |
| Pokegama township..... | 1,071 | 785 | 32.2 | 661 | 28.0 | 63 | 61.9 | 286 | 204 | 86 | 2.55 | 2.90 |

Table 7.

Households and Families: 2010—Con.

[For information on confidentiality protection, nonsampling error, and definitions, see Selected Appendixes at <www.census.gov/prod/cen2010/cph-1-a.pdf>]

| State County County Subdivision Place | Total households | Family households | | | | | | Nonfamily households | | | Average size | |
|--|---------------------|-------------------|--|---------------------|--|---|--|----------------------|--------------------------|----------------------|-----------------|----------|
| | | Total | | Husband-wife family | | Female householder, no husband present | | Total | Householder living alone | | House- holds | Families |
| | | Number | Percent with own children under 18 years | Number | Percent with own children under 18 years | Number | Percent with own children under 18 years | | Total | 65 years and over | | |
| | | | | | | | | | | | | |
| Pine County—Con. | | | | | | | | | | | | |
| Rock Creek city..... | 582 | 441 | 43.5 | 360 | 38.9 | 41 | 63.4 | 141 | 100 | 30 | 2.76 | 3.05 |
| Royalton township..... | 414 | 323 | 41.2 | 274 | 38.0 | 34 | 58.8 | 91 | 77 | 37 | 2.79 | 3.13 |
| Rutledge city..... | 94 | 65 | 40.0 | 51 | 35.3 | 9 | 44.4 | 29 | 23 | 7 | 2.44 | 2.89 |
| Sandstone city..... | 602 | 362 | 56.1 | 192 | 40.6 | 128 | 75.0 | 240 | 200 | 107 | 2.42 | 2.94 |
| Sandstone township..... | 322 | 231 | 37.7 | 193 | 32.6 | 22 | 63.6 | 91 | 69 | 23 | 2.55 | 2.96 |
| Sturgeon Lake city..... | 167 | 115 | 49.6 | 91 | 44.0 | 20 | 65.0 | 52 | 37 | 17 | 2.63 | 3.17 |
| Sturgeon Lake township..... | 141 | 94 | 35.1 | 81 | 30.9 | 6 | 50.0 | 47 | 31 | 12 | 2.43 | 2.87 |
| Willow River city..... | 173 | 103 | 47.6 | 71 | 35.2 | 23 | 73.9 | 70 | 62 | 24 | 2.40 | 3.03 |
| Wilma township..... | 32 | 17 | 17.6 | 14 | 7.1 | 1 | 100.0 | 15 | 13 | 3 | 2.03 | 2.65 |
| Windemere township..... | 731 | 512 | 33.2 | 433 | 30.0 | 49 | 44.9 | 219 | 182 | 90 | 2.34 | 2.78 |
| Pipestone County..... | 4,054 | 2,573 | 43.1 | 2,125 | 36.9 | 308 | 74.7 | 1,481 | 1,306 | 630 | 2.32 | 2.92 |
| Aetna township..... | 71 | 54 | 42.6 | 48 | 43.8 | 5 | 40.0 | 17 | 11 | 6 | 2.73 | 3.17 |
| Altona township..... | 60 | 41 | 41.5 | 37 | 40.5 | 1 | 0.0 | 19 | 17 | 6 | 2.55 | 3.22 |
| Burke township..... | 78 | 65 | 33.8 | 60 | 33.3 | 3 | 66.7 | 13 | 11 | 5 | 2.68 | 2.95 |
| Eden township..... | 96 | 79 | 48.1 | 75 | 48.0 | 1 | 0.0 | 17 | 16 | 8 | 2.90 | 3.25 |
| Edgerton city..... | 491 | 322 | 39.4 | 296 | 37.5 | 15 | 66.7 | 169 | 157 | 102 | 2.30 | 2.91 |
| Elmer township..... | 85 | 64 | 42.2 | 59 | 40.7 | 2 | 50.0 | 21 | 18 | 4 | 2.72 | 3.17 |
| Fountain Prairie township..... | 65 | 47 | 59.6 | 44 | 59.1 | 1 | 100.0 | 18 | 16 | 6 | 2.89 | 3.55 |
| Grange township..... | 80 | 60 | 41.7 | 54 | 42.6 | 2 | 100.0 | 20 | 17 | 9 | 2.54 | 2.97 |
| Gray township..... | 87 | 68 | 42.6 | 63 | 41.3 | 2 | 100.0 | 19 | 16 | 7 | 2.59 | 2.97 |
| Hatfield city..... | 20 | 12 | 66.7 | 12 | 66.7 | 0 | (X) | 8 | 7 | 4 | 2.70 | 3.67 |
| Holland city..... | 94 | 50 | 38.0 | 37 | 24.3 | 10 | 90.0 | 44 | 37 | 15 | 1.99 | 2.52 |
| Ihlen city..... | 32 | 20 | 25.0 | 18 | 16.7 | 1 | 100.0 | 12 | 11 | 7 | 1.97 | 2.50 |
| Jasper city (part)..... | 264 | 155 | 46.5 | 114 | 33.3 | 24 | 87.5 | 109 | 102 | 56 | 2.17 | 2.82 |
| Osborne township..... | 110 | 93 | 36.6 | 90 | 35.6 | 1 | 0.0 | 17 | 16 | 4 | 2.60 | 2.87 |
| Pipestone city..... | 1,923 | 1,084 | 45.2 | 800 | 34.5 | 217 | 75.1 | 839 | 738 | 344 | 2.17 | 2.86 |
| Rock township..... | 64 | 51 | 47.1 | 47 | 44.7 | 0 | (X) | 13 | 11 | 4 | 2.84 | 3.24 |
| Ruthton city..... | 110 | 67 | 38.8 | 54 | 29.6 | 7 | 85.7 | 43 | 34 | 12 | 2.19 | 2.76 |
| Sweet township..... | 120 | 97 | 38.1 | 92 | 38.0 | 4 | 50.0 | 23 | 19 | 5 | 2.70 | 3.02 |
| Trosky city..... | 39 | 29 | 31.0 | 25 | 24.0 | 3 | 66.7 | 10 | 10 | 4 | 2.21 | 2.55 |
| Troy township..... | 110 | 85 | 45.9 | 73 | 41.1 | 7 | 71.4 | 25 | 22 | 11 | 2.63 | 3.02 |
| Woodstock city..... | 55 | 30 | 33.3 | 27 | 29.6 | 2 | 50.0 | 25 | 20 | 11 | 2.25 | 2.90 |
| Polk County..... | 12,704 | 8,196 | 43.3 | 6,498 | 38.2 | 1,172 | 64.6 | 4,508 | 3,828 | 1,635 | 2.38 | 2.97 |
| Andover township..... | 47 | 38 | 34.2 | 35 | 28.6 | 2 | 100.0 | 9 | 7 | 3 | 2.53 | 2.76 |
| Angus township..... | 34 | 25 | 24.0 | 22 | 13.6 | 1 | 100.0 | 9 | 8 | 6 | 2.24 | 2.48 |
| Badger township..... | 50 | 36 | 30.6 | 31 | 25.8 | 3 | 66.7 | 14 | 14 | 7 | 2.34 | 2.81 |
| Belgium township..... | 28 | 20 | 35.0 | 17 | 29.4 | 1 | 100.0 | 8 | 6 | 1 | 2.89 | 3.50 |
| Beltrami city..... | 42 | 32 | 34.4 | 26 | 30.8 | 4 | 25.0 | 10 | 7 | 2 | 2.55 | 2.84 |
| Brandsvold township..... | 95 | 75 | 34.7 | 66 | 33.3 | 5 | 40.0 | 20 | 18 | 5 | 2.58 | 2.96 |
| Brandt township..... | 22 | 16 | 18.8 | 14 | 21.4 | 2 | 0.0 | 6 | 6 | 6 | 2.27 | 2.75 |
| Brislet township..... | 21 | 15 | 46.7 | 12 | 41.7 | 2 | 50.0 | 6 | 6 | 3 | 2.52 | 3.07 |
| Bygland township..... | 108 | 83 | 41.0 | 72 | 43.1 | 5 | 0.0 | 25 | 20 | 7 | 2.52 | 2.82 |
| Chester township..... | 33 | 24 | 41.7 | 22 | 36.4 | 1 | 100.0 | 9 | 7 | 5 | 2.27 | 2.58 |
| Climax city..... | 112 | 63 | 54.0 | 44 | 43.2 | 14 | 92.9 | 49 | 44 | 13 | 2.38 | 3.30 |
| Columbia township..... | 188 | 140 | 43.6 | 121 | 40.5 | 11 | 72.7 | 48 | 43 | 20 | 2.50 | 2.93 |
| Crookston city..... | 3,109 | 1,743 | 46.8 | 1,252 | 38.5 | 345 | 69.0 | 1,366 | 1,141 | 415 | 2.27 | 2.97 |
| Crookston township..... | 158 | 127 | 38.6 | 120 | 38.3 | 5 | 40.0 | 31 | 25 | 10 | 2.61 | 2.94 |
| East Grand Forks city..... | 3,488 | 2,258 | 49.7 | 1,719 | 45.3 | 411 | 66.4 | 1,230 | 1,002 | 417 | 2.45 | 3.03 |
| Eden township..... | 73 | 54 | 31.5 | 41 | 24.4 | 8 | 37.5 | 19 | 17 | 5 | 2.30 | 2.65 |
| Ersline city..... | 234 | 131 | 46.6 | 88 | 35.2 | 26 | 76.9 | 103 | 96 | 56 | 2.15 | 2.88 |
| Esther township..... | 65 | 57 | 26.3 | 54 | 24.1 | 1 | 100.0 | 8 | 8 | 4 | 2.54 | 2.72 |
| Euclid township..... | 61 | 48 | 25.0 | 44 | 25.0 | 1 | 100.0 | 13 | 12 | 7 | 2.48 | 2.83 |
| Fairfax township..... | 69 | 48 | 37.5 | 43 | 34.9 | 3 | 66.7 | 21 | 14 | 7 | 2.49 | 2.92 |
| Fanny township..... | 38 | 28 | 53.6 | 26 | 50.0 | 0 | (X) | 10 | 10 | 3 | 2.71 | 3.21 |
| Farley township..... | 21 | 15 | 26.7 | 10 | 30.0 | 2 | 50.0 | 6 | 6 | 4 | 2.14 | 2.60 |
| Fertile city..... | 372 | 211 | 42.7 | 165 | 37.6 | 36 | 69.4 | 161 | 147 | 85 | 2.13 | 2.90 |
| Fisher city..... | 180 | 114 | 53.5 | 91 | 48.4 | 15 | 73.3 | 66 | 53 | 25 | 2.42 | 3.07 |
| Fisher township..... | 68 | 55 | 47.3 | 50 | 48.0 | 3 | 33.3 | 13 | 11 | 4 | 2.94 | 3.33 |
| Fosston city..... | 670 | 367 | 46.6 | 251 | 34.3 | 80 | 72.5 | 303 | 275 | 149 | 2.14 | 2.89 |
| Garden township..... | 87 | 64 | 35.9 | 59 | 32.2 | 4 | 75.0 | 23 | 20 | 9 | 2.44 | 2.88 |
| Garfield township..... | 171 | 139 | 41.0 | 123 | 36.6 | 10 | 70.0 | 32 | 32 | 12 | 2.70 | 3.06 |
| Gentilly township..... | 111 | 82 | 41.5 | 74 | 36.5 | 4 | 75.0 | 29 | 23 | 6 | 2.52 | 2.88 |
| Godfrey township..... | 129 | 101 | 32.7 | 93 | 32.3 | 4 | 50.0 | 28 | 21 | 9 | 2.43 | 2.73 |
| Grand Forks township..... | 70 | 58 | 37.9 | 55 | 36.4 | 1 | 0.0 | 12 | 12 | 8 | 2.56 | 2.84 |
| Grove Park-Tilden township..... | 121 | 89 | 22.5 | 75 | 20.0 | 7 | 28.6 | 32 | 23 | 11 | 2.33 | 2.67 |
| Gully city..... | 38 | 15 | 60.0 | 10 | 40.0 | 3 | 100.0 | 23 | 22 | 9 | 1.74 | 2.73 |
| Gully township..... | 52 | 38 | 44.7 | 32 | 40.6 | 6 | 66.7 | 14 | 10 | 0 | 2.62 | 3.05 |
| Hammond township..... | 17 | 14 | 42.9 | 12 | 41.7 | 0 | (X) | 3 | 3 | 1 | 2.59 | 2.86 |
| Helgeland township..... | 19 | 16 | 43.8 | 13 | 38.5 | 2 | 50.0 | 3 | 3 | 2 | 2.84 | 3.00 |
| Higdem township..... | 34 | 23 | 43.5 | 20 | 45.0 | 0 | (X) | 11 | 8 | 3 | 2.47 | 2.96 |
| Hill River township..... | 63 | 43 | 34.9 | 37 | 35.1 | 3 | 0.0 | 20 | 18 | 7 | 2.49 | 3.05 |
| Hubbard township..... | 36 | 28 | 10.7 | 23 | 13.0 | 3 | 0.0 | 8 | 8 | 3 | 2.08 | 2.39 |
| Huntsville township..... | 168 | 136 | 34.6 | 121 | 35.5 | 7 | 42.9 | 32 | 24 | 13 | 2.76 | 3.07 |
| Johnson township..... | 23 | 14 | 14.3 | 13 | 15.4 | 1 | 0.0 | 9 | 8 | 5 | 2.22 | 2.93 |
| Kertsonville township..... | 36 | 30 | 36.7 | 24 | 29.2 | 4 | 50.0 | 6 | 5 | 4 | 2.61 | 2.90 |
| Keystone township..... | 32 | 27 | 25.9 | 23 | 30.4 | 1 | 0.0 | 5 | 4 | 2 | 2.84 | 3.00 |
| King township..... | 80 | 60 | 43.3 | 57 | 42.1 | 1 | 0.0 | 20 | 18 | 9 | 2.74 | 3.25 |
| Knute township..... | 185 | 141 | 29.8 | 130 | 29.2 | 7 | 14.3 | 44 | 40 | 23 | 2.45 | 2.86 |

Table 7.
Households and Families: 2010—Con.

[For information on confidentiality protection, nonsampling error, and definitions, see Selected Appendixes at <www.census.gov/prod/cen2010/cph-1-a.pdf>]

| State County County Subdivision Place | Total households | Family households | | | | | | Nonfamily households | | | Average size | |
|--|---------------------|-------------------|--|---------------------|--|---|--|----------------------|--------------------------|----------------------|-----------------|----------|
| | | Total | | Husband-wife family | | Female householder, no husband present | | Total | Householder living alone | | House- holds | Families |
| | | Number | Percent with own children under 18 years | Number | Percent with own children under 18 years | Number | Percent with own children under 18 years | | Total | 65 years and over | | |
| | | | | | | | | | | | | |
| Polk County—Con. | | | | | | | | | | | | |
| Lengby city..... | 44 | 24 | 33.3 | 19 | 21.1 | 4 | 75.0 | 20 | 19 | 8 | 1.95 | 2.50 |
| Lessor township..... | 69 | 50 | 38.0 | 44 | 36.4 | 2 | 50.0 | 19 | 18 | 9 | 2.54 | 3.08 |
| Liberty township..... | 48 | 36 | 30.6 | 32 | 28.1 | 3 | 33.3 | 12 | 12 | 1 | 2.25 | 2.67 |
| Lowell township..... | 61 | 46 | 34.8 | 41 | 34.1 | 3 | 66.7 | 15 | 14 | 4 | 2.61 | 3.04 |
| McIntosh city..... | 285 | 155 | 37.4 | 126 | 31.7 | 20 | 75.0 | 130 | 118 | 63 | 2.03 | 2.72 |
| Mentor city..... | 79 | 39 | 30.8 | 27 | 18.5 | 8 | 62.5 | 40 | 34 | 17 | 1.94 | 2.59 |
| Nesbit township..... | 39 | 30 | 40.0 | 28 | 39.3 | 1 | 0.0 | 9 | 9 | 3 | 2.54 | 2.97 |
| Nielsville city..... | 42 | 19 | 42.1 | 15 | 40.0 | 2 | 50.0 | 23 | 22 | 8 | 2.14 | 3.32 |
| Northland township..... | 65 | 45 | 24.4 | 36 | 27.8 | 6 | 0.0 | 20 | 18 | 6 | 2.46 | 3.02 |
| Onstad township..... | 28 | 19 | 31.6 | 14 | 35.7 | 4 | 25.0 | 9 | 8 | 3 | 2.54 | 3.16 |
| Parnell township..... | 23 | 17 | 58.8 | 15 | 60.0 | 1 | 0.0 | 6 | 3 | 1 | 2.65 | 2.82 |
| Queen township..... | 86 | 64 | 35.9 | 60 | 33.3 | 2 | 50.0 | 22 | 17 | 9 | 2.49 | 2.88 |
| Reis township..... | 32 | 23 | 39.1 | 19 | 42.1 | 4 | 25.0 | 9 | 8 | 4 | 2.47 | 2.91 |
| Rhinehart township..... | 47 | 35 | 42.9 | 30 | 40.0 | 3 | 66.7 | 12 | 9 | 3 | 2.96 | 3.23 |
| Roome township..... | 62 | 50 | 48.0 | 47 | 44.7 | 1 | 100.0 | 12 | 11 | 7 | 2.85 | 3.18 |
| Rosebud township..... | 128 | 104 | 41.3 | 88 | 39.8 | 9 | 55.6 | 24 | 21 | 12 | 2.74 | 3.07 |
| Russia township..... | 14 | 9 | 22.2 | 6 | 16.7 | 2 | 0.0 | 5 | 5 | 1 | 1.93 | 2.44 |
| Sandsville township..... | 27 | 19 | 31.6 | 18 | 27.8 | 0 | (X) | 8 | 8 | 5 | 2.48 | 3.11 |
| Scandia township..... | 27 | 23 | 43.5 | 19 | 42.1 | 3 | 66.7 | 4 | 1 | 1 | 2.74 | 2.78 |
| Sletten township..... | 62 | 43 | 46.5 | 38 | 47.4 | 2 | 0.0 | 19 | 16 | 9 | 2.85 | 3.53 |
| Sullivan township..... | 62 | 47 | 40.4 | 41 | 36.6 | 3 | 100.0 | 15 | 12 | 3 | 2.79 | 3.26 |
| Tabor township..... | 46 | 33 | 30.3 | 32 | 31.3 | 1 | 0.0 | 13 | 11 | 1 | 2.46 | 2.97 |
| Trail city..... | 26 | 12 | 16.7 | 9 | 11.1 | 2 | 0.0 | 14 | 12 | 5 | 1.77 | 2.42 |
| Tynsid township..... | 27 | 22 | 36.4 | 17 | 29.4 | 1 | 0.0 | 5 | 5 | 2 | 2.37 | 2.64 |
| Vineland township..... | 31 | 28 | 32.1 | 23 | 30.4 | 3 | 33.3 | 3 | 2 | 0 | 2.81 | 2.93 |
| Winger city..... | 91 | 49 | 57.1 | 29 | 48.3 | 17 | 64.7 | 42 | 39 | 15 | 2.42 | 3.41 |
| Winger township..... | 66 | 48 | 52.1 | 41 | 53.7 | 3 | 33.3 | 18 | 16 | 6 | 3.12 | 3.81 |
| Woodside township..... | 229 | 166 | 22.3 | 154 | 22.1 | 7 | 14.3 | 63 | 55 | 24 | 2.21 | 2.59 |
| Pope County..... | 4,736 | 3,146 | 36.2 | 2,668 | 32.1 | 315 | 61.3 | 1,590 | 1,395 | 660 | 2.28 | 2.80 |
| Bangor township..... | 63 | 49 | 36.7 | 46 | 39.1 | 1 | 0.0 | 14 | 11 | 4 | 2.94 | 3.37 |
| Barsness township..... | 56 | 45 | 33.3 | 39 | 35.9 | 4 | 25.0 | 11 | 11 | 3 | 2.66 | 3.00 |
| Ben Wade township..... | 92 | 71 | 45.1 | 66 | 43.9 | 3 | 66.7 | 21 | 18 | 6 | 2.72 | 3.14 |
| Blue Mounds township..... | 74 | 58 | 36.2 | 54 | 33.3 | 2 | 50.0 | 16 | 14 | 3 | 2.51 | 2.88 |
| Brooten city (part)..... | 0 | 0 | (X) | 0 | (X) | 0 | (X) | 0 | 0 | 0 | 0.00 | 0.00 |
| Chippewa Falls township..... | 103 | 77 | 22.1 | 71 | 22.5 | 1 | 0.0 | 26 | 23 | 13 | 2.21 | 2.57 |
| Cyrus city..... | 137 | 74 | 37.8 | 54 | 24.1 | 14 | 64.3 | 63 | 51 | 20 | 2.10 | 2.70 |
| Farwell city..... | 27 | 14 | 42.9 | 10 | 30.0 | 1 | 100.0 | 13 | 10 | 2 | 1.89 | 2.43 |
| Gilchrist township..... | 96 | 56 | 21.4 | 53 | 20.8 | 0 | (X) | 40 | 38 | 14 | 2.02 | 2.64 |
| Glenwood city..... | 1,185 | 656 | 42.8 | 500 | 35.0 | 123 | 70.7 | 529 | 479 | 257 | 2.08 | 2.79 |
| Glenwood township..... | 439 | 336 | 31.5 | 298 | 28.2 | 18 | 55.6 | 103 | 89 | 35 | 2.40 | 2.74 |
| Grove Lake township..... | 107 | 75 | 34.7 | 67 | 32.8 | 6 | 50.0 | 32 | 28 | 11 | 2.38 | 2.83 |
| Hoff township..... | 59 | 49 | 30.6 | 45 | 33.3 | 1 | 0.0 | 10 | 9 | 2 | 2.58 | 2.88 |
| Lake Johanna township..... | 64 | 42 | 28.6 | 38 | 26.3 | 4 | 50.0 | 22 | 19 | 10 | 2.17 | 2.62 |
| Langhei township..... | 76 | 60 | 31.7 | 57 | 29.8 | 0 | (X) | 16 | 15 | 6 | 2.33 | 2.63 |
| Leven township..... | 214 | 153 | 35.9 | 138 | 34.1 | 10 | 30.0 | 61 | 54 | 24 | 2.33 | 2.77 |
| Long Beach city..... | 147 | 109 | 33.0 | 100 | 31.0 | 7 | 57.1 | 38 | 34 | 15 | 2.28 | 2.65 |
| Lowry city..... | 130 | 83 | 44.6 | 68 | 44.1 | 10 | 50.0 | 47 | 42 | 19 | 2.30 | 2.90 |
| Minnewaska township..... | 216 | 159 | 30.2 | 142 | 28.2 | 10 | 50.0 | 57 | 50 | 35 | 2.31 | 2.69 |
| New Prairie township..... | 81 | 65 | 21.5 | 60 | 21.7 | 2 | 50.0 | 16 | 14 | 6 | 2.43 | 2.72 |
| Nora township..... | 83 | 57 | 50.9 | 53 | 49.1 | 2 | 50.0 | 26 | 21 | 9 | 2.47 | 3.02 |
| Reno township..... | 158 | 124 | 35.5 | 113 | 35.4 | 5 | 40.0 | 34 | 31 | 13 | 2.51 | 2.86 |
| Rolling Forks township..... | 60 | 47 | 27.7 | 39 | 25.6 | 4 | 50.0 | 13 | 13 | 5 | 2.52 | 2.89 |
| Sedan city..... | 21 | 10 | 10.0 | 5 | 0.0 | 3 | 33.3 | 11 | 7 | 1 | 2.14 | 2.80 |
| Starbuck city..... | 576 | 328 | 38.1 | 245 | 29.0 | 57 | 66.7 | 248 | 210 | 112 | 2.14 | 2.75 |
| Villard city..... | 115 | 72 | 34.7 | 58 | 25.9 | 11 | 63.6 | 43 | 38 | 15 | 2.21 | 2.79 |
| Walden township..... | 67 | 51 | 35.3 | 51 | 35.3 | 0 | (X) | 16 | 13 | 2 | 2.52 | 2.86 |
| Westport city..... | 22 | 13 | 61.5 | 11 | 54.5 | 1 | 100.0 | 9 | 8 | 2 | 2.59 | 3.31 |
| Westport township..... | 92 | 72 | 48.6 | 57 | 45.6 | 7 | 42.9 | 20 | 15 | 6 | 3.02 | 3.40 |
| White Bear Lake township..... | 176 | 141 | 30.5 | 130 | 29.2 | 8 | 50.0 | 35 | 30 | 10 | 2.41 | 2.71 |
| Ramsey County..... | 202,691 | 117,799 | 46.2 | 83,390 | 41.5 | 25,486 | 61.1 | 84,892 | 67,181 | 20,256 | 2.42 | 3.14 |
| Arden Hills city..... | 2,957 | 2,019 | 37.0 | 1,704 | 35.0 | 220 | 49.5 | 938 | 784 | 405 | 2.45 | 2.95 |
| Blaine city (part)..... | 0 | 0 | (X) | 0 | (X) | 0 | (X) | 0 | 0 | 0 | 0.00 | 0.00 |
| Falcon Heights city..... | 2,131 | 1,259 | 43.7 | 1,038 | 43.0 | 163 | 51.5 | 872 | 645 | 214 | 2.28 | 2.91 |
| Gem Lake city..... | 155 | 115 | 33.0 | 100 | 32.0 | 9 | 44.4 | 40 | 31 | 18 | 2.54 | 2.94 |
| Lauderdale city..... | 1,130 | 530 | 42.5 | 425 | 44.9 | 68 | 35.3 | 600 | 437 | 80 | 2.10 | 2.90 |
| Little Canada city..... | 4,393 | 2,361 | 41.1 | 1,702 | 35.7 | 471 | 56.9 | 2,032 | 1,653 | 594 | 2.21 | 2.96 |
| Maplewood city..... | 14,882 | 9,620 | 43.2 | 7,109 | 38.8 | 1,806 | 58.5 | 5,262 | 4,338 | 1,858 | 2.48 | 3.08 |
| Mounds View city..... | 4,954 | 3,236 | 44.7 | 2,354 | 39.4 | 636 | 61.2 | 1,718 | 1,375 | 416 | 2.45 | 2.98 |
| New Brighton city..... | 8,915 | 5,731 | 41.5 | 4,396 | 36.3 | 961 | 61.9 | 3,184 | 2,568 | 977 | 2.35 | 2.89 |
| North Oaks city..... | 1,746 | 1,378 | 33.6 | 1,297 | 32.9 | 54 | 42.6 | 368 | 330 | 245 | 2.49 | 2.84 |
| North St. Paul city..... | 4,615 | 2,982 | 43.0 | 2,157 | 36.9 | 595 | 60.7 | 1,633 | 1,301 | 460 | 2.47 | 3.04 |
| Roseville city..... | 14,623 | 8,406 | 37.9 | 6,728 | 35.0 | 1,223 | 51.6 | 6,217 | 5,160 | 2,263 | 2.20 | 2.87 |
| St. Anthony city (part)..... | 1,638 | 656 | 35.8 | 473 | 30.9 | 128 | 50.0 | 982 | 803 | 317 | 1.81 | 2.58 |
| St. Paul city..... | 111,001 | 59,689 | 51.5 | 37,870 | 46.9 | 16,419 | 63.6 | 51,312 | 39,782 | 9,380 | 2.47 | 3.33 |
| Shoreview city..... | 10,402 | 6,996 | 40.3 | 5,878 | 38.4 | 824 | 53.0 | 3,406 | 2,841 | 1,010 | 2.39 | 2.92 |
| Spring Lake Park city (part)..... | 75 | 42 | 50.0 | 29 | 48.3 | 10 | 60.0 | 33 | 22 | 11 | 2.37 | 3.00 |
| Vadnais Heights city..... | 5,066 | 3,340 | 41.2 | 2,651 | 38.6 | 497 | 54.3 | 1,726 | 1,393 | 466 | 2.42 | 2.97 |
| White Bear township..... | 4,261 | 3,225 | 37.1 | 2,762 | 35.2 | 324 | 48.8 | 1,036 | 834 | 306 | 2.55 | 2.93 |

Table 7.
Households and Families: 2010—Con.

[For information on confidentiality protection, nonsampling error, and definitions, see Selected Appendixes at <www.census.gov/prod/cen2010/cph-1-a.pdf>]

| State County County Subdivision Place | Total households | Family households | | | | | | Nonfamily households | | | Average size | |
|--|---------------------|-------------------|--|---------------------|--|---|--|----------------------|--------------------------|----------------------|-----------------|----------|
| | | Total | | Husband-wife family | | Female householder, no husband present | | Total | Householder living alone | | House- holds | Families |
| | | Number | Percent with own children under 18 years | Number | Percent with own children under 18 years | Number | Percent with own children under 18 years | | Total | 65 years and over | | |
| | | | | | | | | | | | | |
| Ramsey County—Con. White Bear Lake city (part)..... | 9,747 | 6,214 | 40.9 | 4,717 | 35.6 | 1,078 | 60.3 | 3,533 | 2,884 | 1,236 | 2.36 | 2.91 |
| Red Lake County..... | 1,737 | 1,111 | 42.3 | 940 | 36.9 | 109 | 71.6 | 626 | 529 | 232 | 2.33 | 2.92 |
| Brooks city..... | 60 | 36 | 44.4 | 30 | 36.7 | 3 | 66.7 | 24 | 17 | 11 | 2.35 | 2.89 |
| Browns Creek township..... | 19 | 15 | 40.0 | 14 | 42.9 | 1 | 0.0 | 4 | 4 | 3 | 2.53 | 2.93 |
| Emardville township..... | 79 | 58 | 37.9 | 51 | 33.3 | 4 | 75.0 | 21 | 21 | 9 | 2.47 | 2.97 |
| Equality township..... | 54 | 36 | 44.4 | 31 | 41.9 | 2 | 50.0 | 18 | 17 | 9 | 2.43 | 3.06 |
| Garnes township..... | 67 | 53 | 50.9 | 50 | 50.0 | 0 | (X) | 14 | 12 | 2 | 2.84 | 3.25 |
| Gervais township..... | 94 | 72 | 40.3 | 67 | 38.8 | 3 | 100.0 | 22 | 17 | 6 | 2.40 | 2.75 |
| Lake Pleasant township..... | 39 | 30 | 33.3 | 27 | 29.6 | 2 | 50.0 | 9 | 9 | 3 | 2.64 | 3.03 |
| Lambert township..... | 60 | 39 | 33.3 | 36 | 27.8 | 0 | (X) | 21 | 18 | 6 | 2.15 | 2.69 |
| Louisville township..... | 80 | 56 | 37.5 | 51 | 33.3 | 1 | 0.0 | 24 | 18 | 7 | 2.34 | 2.73 |
| Oklee city..... | 195 | 110 | 45.5 | 83 | 37.3 | 17 | 64.7 | 85 | 73 | 41 | 2.23 | 2.91 |
| Plummer city..... | 128 | 68 | 52.9 | 56 | 50.0 | 10 | 60.0 | 60 | 51 | 14 | 2.28 | 3.18 |
| Poplar River township..... | 45 | 33 | 30.3 | 32 | 28.1 | 1 | 100.0 | 12 | 10 | 5 | 2.38 | 2.82 |
| Red Lake Falls city..... | 615 | 366 | 46.7 | 289 | 38.1 | 57 | 82.5 | 249 | 207 | 89 | 2.27 | 2.90 |
| Red Lake Falls township..... | 93 | 59 | 30.5 | 51 | 29.4 | 5 | 40.0 | 34 | 31 | 13 | 2.16 | 2.76 |
| River township..... | 29 | 20 | 20.0 | 19 | 15.8 | 0 | (X) | 9 | 9 | 6 | 2.24 | 2.75 |
| Terrebonne township..... | 59 | 42 | 33.3 | 37 | 32.4 | 2 | 50.0 | 17 | 12 | 6 | 2.49 | 2.86 |
| Wylie township..... | 21 | 18 | 38.9 | 16 | 37.5 | 1 | 0.0 | 3 | 3 | 2 | 3.10 | 3.44 |
| Redwood County..... | 6,580 | 4,275 | 41.7 | 3,481 | 36.5 | 528 | 66.7 | 2,305 | 2,064 | 986 | 2.38 | 2.99 |
| Belview city..... | 169 | 91 | 40.7 | 71 | 31.0 | 12 | 75.0 | 78 | 69 | 51 | 2.12 | 2.87 |
| Brookville township..... | 83 | 63 | 38.1 | 61 | 37.7 | 2 | 50.0 | 20 | 16 | 9 | 2.70 | 3.16 |
| Charlestown township..... | 82 | 60 | 30.0 | 54 | 29.6 | 4 | 0.0 | 22 | 16 | 6 | 2.54 | 2.80 |
| Clements city..... | 66 | 42 | 42.9 | 38 | 36.8 | 3 | 100.0 | 24 | 20 | 9 | 2.32 | 2.88 |
| Delhi city..... | 31 | 19 | 26.3 | 17 | 23.5 | 2 | 50.0 | 12 | 9 | 1 | 2.26 | 2.84 |
| Delhi township..... | 115 | 86 | 33.7 | 80 | 35.0 | 3 | 33.3 | 29 | 26 | 9 | 2.55 | 2.98 |
| Gales township..... | 50 | 40 | 35.0 | 33 | 36.4 | 3 | 0.0 | 10 | 9 | 5 | 2.74 | 3.08 |
| Granite Rock township..... | 76 | 61 | 45.9 | 59 | 45.8 | 1 | 100.0 | 15 | 11 | 3 | 2.96 | 3.31 |
| Honner township..... | 30 | 27 | 29.6 | 25 | 28.0 | 2 | 50.0 | 3 | 2 | 1 | 2.63 | 2.67 |
| Johnsonville township..... | 51 | 40 | 45.0 | 37 | 40.5 | 3 | 100.0 | 11 | 9 | 3 | 2.98 | 3.45 |
| Kintire township..... | 72 | 54 | 48.1 | 51 | 47.1 | 2 | 100.0 | 18 | 17 | 8 | 2.53 | 3.00 |
| Lamberton city..... | 366 | 198 | 37.4 | 161 | 30.4 | 29 | 65.5 | 168 | 154 | 86 | 2.10 | 2.90 |
| Lamberton township..... | 81 | 52 | 30.8 | 49 | 30.6 | 0 | (X) | 29 | 26 | 12 | 2.38 | 3.08 |
| Lucan city..... | 92 | 48 | 43.8 | 45 | 40.0 | 3 | 100.0 | 44 | 41 | 12 | 2.08 | 2.98 |
| Milroy city..... | 114 | 66 | 40.9 | 57 | 42.1 | 1 | 100.0 | 48 | 42 | 6 | 2.21 | 2.92 |
| Morgan city..... | 373 | 230 | 47.4 | 183 | 41.0 | 38 | 71.1 | 143 | 129 | 66 | 2.31 | 2.99 |
| Morgan township..... | 99 | 73 | 46.6 | 67 | 46.3 | 2 | 100.0 | 26 | 25 | 11 | 2.60 | 3.10 |
| New Avon township..... | 83 | 57 | 26.3 | 52 | 23.1 | 3 | 66.7 | 26 | 23 | 7 | 2.30 | 2.70 |
| North Hero township..... | 65 | 51 | 29.4 | 47 | 29.8 | 3 | 33.3 | 14 | 13 | 6 | 2.48 | 2.84 |
| Paxton township..... | 216 | 154 | 39.0 | 120 | 37.5 | 18 | 55.6 | 62 | 53 | 15 | 2.57 | 3.05 |
| Redwood Falls city (part)..... | 2,265 | 1,341 | 46.2 | 969 | 36.2 | 275 | 71.6 | 924 | 838 | 405 | 2.23 | 2.89 |
| Redwood Falls township..... | 76 | 56 | 26.8 | 51 | 23.5 | 1 | 100.0 | 20 | 14 | 4 | 2.38 | 2.68 |
| Revere city..... | 34 | 23 | 34.8 | 17 | 29.4 | 2 | 0.0 | 11 | 10 | 3 | 2.24 | 2.78 |
| Sanborn city..... | 165 | 103 | 27.2 | 83 | 18.1 | 13 | 69.2 | 62 | 54 | 26 | 2.05 | 2.52 |
| Seaforth city..... | 35 | 20 | 60.0 | 18 | 61.1 | 2 | 50.0 | 15 | 13 | 4 | 2.46 | 3.45 |
| Sheridan township..... | 81 | 58 | 32.8 | 49 | 28.6 | 3 | 66.7 | 23 | 17 | 12 | 2.43 | 2.83 |
| Sherman township..... | 122 | 91 | 51.6 | 59 | 44.1 | 15 | 60.0 | 31 | 30 | 13 | 3.03 | 3.56 |
| Springdale township..... | 78 | 60 | 40.0 | 52 | 40.4 | 4 | 50.0 | 18 | 17 | 7 | 2.78 | 3.27 |
| Sundown township..... | 75 | 58 | 43.1 | 53 | 45.3 | 2 | 50.0 | 17 | 17 | 6 | 2.47 | 2.88 |
| Swedes Forest township..... | 48 | 36 | 41.7 | 35 | 42.9 | 1 | 0.0 | 12 | 11 | 0 | 2.52 | 2.94 |
| Three Lakes township..... | 69 | 55 | 43.6 | 50 | 44.0 | 1 | 100.0 | 14 | 13 | 5 | 2.81 | 3.20 |
| Underwood township..... | 71 | 58 | 44.8 | 52 | 42.3 | 4 | 100.0 | 13 | 13 | 6 | 2.90 | 3.26 |
| Vail township..... | 83 | 67 | 40.3 | 60 | 40.0 | 5 | 40.0 | 16 | 12 | 6 | 2.76 | 3.09 |
| Vesta city..... | 124 | 83 | 54.2 | 68 | 48.5 | 10 | 70.0 | 41 | 36 | 24 | 2.57 | 3.24 |
| Vesta township..... | 71 | 57 | 38.6 | 54 | 37.0 | 2 | 50.0 | 14 | 12 | 7 | 2.70 | 3.07 |
| Wabasso city..... | 282 | 181 | 42.5 | 141 | 38.3 | 26 | 61.5 | 101 | 92 | 50 | 2.32 | 2.97 |
| Walnut Grove city..... | 313 | 210 | 41.0 | 175 | 39.4 | 21 | 52.4 | 103 | 94 | 56 | 2.78 | 3.53 |
| Wanda city..... | 39 | 25 | 28.0 | 20 | 25.0 | 2 | 0.0 | 14 | 14 | 5 | 2.15 | 2.76 |
| Waterbury township..... | 81 | 59 | 32.2 | 56 | 32.1 | 2 | 50.0 | 22 | 20 | 9 | 2.42 | 2.92 |
| Westline township..... | 73 | 57 | 29.8 | 52 | 28.8 | 2 | 0.0 | 16 | 14 | 8 | 2.44 | 2.81 |
| Willow Lake township..... | 81 | 65 | 35.4 | 60 | 35.0 | 1 | 0.0 | 16 | 13 | 4 | 2.74 | 3.08 |
| Renville County..... | 6,564 | 4,341 | 39.7 | 3,556 | 34.6 | 487 | 66.5 | 2,223 | 1,946 | 932 | 2.34 | 2.88 |
| Bandon township..... | 71 | 51 | 31.4 | 47 | 31.9 | 0 | (X) | 20 | 17 | 9 | 2.46 | 2.96 |
| Beaver Falls township..... | 82 | 58 | 44.8 | 49 | 40.8 | 4 | 50.0 | 24 | 24 | 8 | 2.40 | 2.93 |
| Birch Cooley township..... | 87 | 70 | 45.7 | 58 | 37.9 | 9 | 77.8 | 17 | 12 | 3 | 2.82 | 3.04 |
| Bird Island city..... | 487 | 274 | 36.5 | 218 | 30.3 | 39 | 56.4 | 213 | 188 | 86 | 2.11 | 2.77 |
| Bird Island township..... | 86 | 62 | 37.1 | 55 | 34.5 | 1 | 0.0 | 24 | 21 | 11 | 2.38 | 2.81 |
| Boon Lake township..... | 150 | 116 | 36.2 | 108 | 34.3 | 2 | 50.0 | 34 | 30 | 11 | 2.52 | 2.89 |
| Brookfield township..... | 70 | 52 | 26.9 | 44 | 25.0 | 2 | 0.0 | 18 | 16 | 6 | 2.23 | 2.58 |
| Buffalo Lake city..... | 288 | 176 | 47.2 | 142 | 42.3 | 23 | 78.3 | 112 | 100 | 56 | 2.35 | 3.03 |
| Cairo township..... | 109 | 69 | 31.9 | 63 | 30.2 | 3 | 0.0 | 40 | 39 | 22 | 2.13 | 2.75 |
| Camp township..... | 81 | 55 | 29.1 | 47 | 29.8 | 2 | 0.0 | 26 | 21 | 7 | 2.30 | 2.69 |
| Crooks township..... | 68 | 55 | 29.1 | 50 | 28.0 | 3 | 33.3 | 13 | 9 | 3 | 2.81 | 3.13 |
| Danube city..... | 209 | 145 | 36.6 | 119 | 31.1 | 14 | 50.0 | 64 | 56 | 27 | 2.42 | 2.90 |
| Emmet township..... | 87 | 67 | 34.3 | 63 | 34.9 | 1 | 0.0 | 20 | 18 | 9 | 2.60 | 3.00 |
| Ericson township..... | 83 | 62 | 32.3 | 54 | 33.3 | 4 | 25.0 | 21 | 14 | 5 | 2.48 | 2.79 |
| Fairfax city..... | 513 | 327 | 41.6 | 255 | 36.1 | 49 | 67.3 | 186 | 165 | 85 | 2.29 | 2.87 |

Table 7.
Households and Families: 2010—Con.

[For information on confidentiality protection, nonsampling error, and definitions, see Selected Appendixes at <www.census.gov/prod/cen2010/cph-1-a.pdf>]

| State County County Subdivision Place | Total households | Family households | | | | | | Nonfamily households | | | Average size | |
|--|---------------------|-------------------|--|---------------------|--|---|--|----------------------|--------------------------|----------------------|-----------------|----------|
| | | Total | | Husband-wife family | | Female householder, no husband present | | Total | Householder living alone | | House- holds | Families |
| | | Number | Percent with own children under 18 years | Number | Percent with own children under 18 years | Number | Percent with own children under 18 years | | Total | 65 years and over | | |
| Renville County—Con. | | | | | | | | | | | | |
| Flora township..... | 74 | 60 | 28.3 | 57 | 28.1 | 1 | 0.0 | 14 | 8 | 7 | 2.54 | 2.80 |
| Franklin city..... | 207 | 120 | 45.8 | 86 | 36.0 | 25 | 76.0 | 87 | 79 | 42 | 2.24 | 2.98 |
| Hawk Creek township..... | 85 | 64 | 31.3 | 56 | 32.1 | 4 | 0.0 | 21 | 20 | 4 | 2.36 | 2.78 |
| Hector city..... | 513 | 322 | 43.8 | 248 | 36.7 | 52 | 63.5 | 191 | 163 | 96 | 2.24 | 2.78 |
| Hector township..... | 94 | 66 | 39.4 | 60 | 40.0 | 3 | 33.3 | 28 | 24 | 8 | 2.40 | 2.88 |
| Henryville township..... | 78 | 55 | 58.2 | 51 | 58.8 | 1 | 100.0 | 23 | 21 | 9 | 2.67 | 3.29 |
| Kingman township..... | 77 | 62 | 37.1 | 54 | 33.3 | 3 | 66.7 | 15 | 14 | 5 | 2.61 | 2.92 |
| Martinsburg township..... | 77 | 54 | 40.7 | 48 | 39.6 | 3 | 66.7 | 23 | 22 | 6 | 2.52 | 3.09 |
| Melville township..... | 84 | 68 | 39.7 | 64 | 37.5 | 4 | 75.0 | 16 | 15 | 8 | 2.68 | 3.00 |
| Morton city..... | 190 | 113 | 42.5 | 73 | 37.0 | 20 | 70.0 | 77 | 66 | 25 | 2.16 | 2.72 |
| Norfolk township..... | 66 | 47 | 36.2 | 42 | 35.7 | 4 | 50.0 | 19 | 18 | 8 | 2.44 | 2.91 |
| Olivia city..... | 1,038 | 653 | 42.1 | 494 | 31.4 | 112 | 75.0 | 385 | 331 | 136 | 2.28 | 2.85 |
| Osceola township..... | 70 | 52 | 26.9 | 47 | 29.8 | 1 | 0.0 | 18 | 15 | 6 | 2.26 | 2.60 |
| Palmyra township..... | 72 | 54 | 31.5 | 49 | 30.6 | 2 | 50.0 | 18 | 14 | 5 | 2.49 | 2.87 |
| Preston Lake township..... | 110 | 83 | 28.9 | 70 | 28.6 | 10 | 40.0 | 27 | 23 | 10 | 2.46 | 2.77 |
| Redwood Falls city (part)..... | 0 | 0 | (X) | 0 | (X) | 0 | (X) | 0 | 0 | 0 | 0.00 | 0.00 |
| Renville city..... | 538 | 316 | 45.3 | 248 | 37.1 | 46 | 76.1 | 222 | 202 | 128 | 2.31 | 3.05 |
| Sacred Heart city..... | 235 | 139 | 44.6 | 99 | 34.3 | 23 | 87.0 | 96 | 84 | 45 | 2.33 | 3.08 |
| Sacred Heart township..... | 108 | 82 | 37.8 | 77 | 35.1 | 4 | 75.0 | 26 | 20 | 6 | 2.50 | 2.88 |
| Troy township..... | 113 | 87 | 46.0 | 73 | 43.8 | 7 | 71.4 | 26 | 22 | 10 | 2.51 | 2.82 |
| Wang township..... | 99 | 76 | 34.2 | 70 | 34.3 | 2 | 100.0 | 23 | 20 | 6 | 2.52 | 2.87 |
| Wellington township..... | 75 | 63 | 27.0 | 58 | 27.6 | 3 | 33.3 | 12 | 12 | 4 | 2.47 | 2.71 |
| Winfield township..... | 90 | 66 | 36.4 | 60 | 36.7 | 1 | 0.0 | 24 | 23 | 10 | 2.49 | 2.98 |
| Rice County..... | 22,315 | 15,191 | 46.8 | 12,140 | 42.1 | 2,004 | 66.7 | 7,124 | 5,783 | 2,264 | 2.55 | 3.06 |
| Bridgewater township..... | 665 | 548 | 34.5 | 504 | 32.9 | 26 | 57.7 | 117 | 86 | 47 | 2.66 | 2.90 |
| Cannon City township..... | 441 | 352 | 43.2 | 319 | 41.7 | 17 | 41.2 | 89 | 72 | 30 | 2.76 | 3.05 |
| Dennison city (part)..... | 4 | 4 | 75.0 | 3 | 66.7 | 1 | 100.0 | 0 | 0 | 0 | 3.25 | 3.25 |
| Dundas city..... | 514 | 376 | 51.1 | 319 | 48.0 | 34 | 73.5 | 138 | 103 | 28 | 2.66 | 3.08 |
| Erin township..... | 321 | 250 | 37.2 | 217 | 35.5 | 16 | 50.0 | 71 | 58 | 20 | 2.68 | 3.00 |
| Faribault city..... | 8,317 | 5,208 | 49.6 | 3,703 | 42.7 | 1,029 | 67.7 | 3,109 | 2,579 | 973 | 2.50 | 3.12 |
| Forest township..... | 452 | 376 | 39.6 | 343 | 39.1 | 13 | 53.8 | 76 | 60 | 17 | 2.73 | 2.98 |
| Lonsdale city..... | 1,277 | 976 | 62.3 | 822 | 59.5 | 86 | 76.7 | 301 | 212 | 59 | 2.87 | 3.27 |
| Morristown city..... | 388 | 255 | 47.1 | 189 | 40.2 | 41 | 61.0 | 133 | 104 | 51 | 2.49 | 3.03 |
| Morristown township..... | 266 | 207 | 37.7 | 180 | 38.3 | 16 | 43.8 | 59 | 46 | 26 | 2.62 | 2.98 |
| Nerstrand city..... | 108 | 91 | 47.3 | 79 | 44.3 | 7 | 71.4 | 17 | 13 | 4 | 2.73 | 2.96 |
| Northfield city (part)..... | 5,858 | 3,617 | 50.2 | 2,847 | 45.2 | 554 | 71.1 | 2,241 | 1,857 | 799 | 2.42 | 3.05 |
| Northfield township..... | 301 | 250 | 42.4 | 234 | 41.5 | 6 | 66.7 | 51 | 40 | 17 | 2.80 | 3.06 |
| Richland township..... | 152 | 115 | 42.6 | 103 | 41.7 | 7 | 71.4 | 37 | 30 | 11 | 2.74 | 3.17 |
| Shieldsville township..... | 455 | 344 | 29.1 | 310 | 27.4 | 15 | 26.7 | 111 | 79 | 24 | 2.50 | 2.79 |
| Walcott township..... | 364 | 297 | 34.0 | 272 | 33.1 | 15 | 46.7 | 67 | 52 | 20 | 2.62 | 2.89 |
| Warsaw township..... | 518 | 395 | 36.2 | 351 | 32.2 | 27 | 59.3 | 123 | 99 | 34 | 2.54 | 2.87 |
| Warsaw CDP..... | 249 | 192 | 37.5 | 172 | 33.1 | 15 | 66.7 | 57 | 47 | 12 | 2.50 | 2.81 |
| Webster township..... | 646 | 535 | 40.4 | 486 | 38.5 | 24 | 54.2 | 111 | 79 | 28 | 2.73 | 2.98 |
| Wells township..... | 642 | 485 | 33.4 | 413 | 29.5 | 38 | 55.3 | 157 | 128 | 44 | 2.48 | 2.84 |
| Wheatland township..... | 438 | 360 | 38.6 | 309 | 39.2 | 27 | 29.6 | 78 | 59 | 23 | 2.82 | 3.09 |
| Wheeling township..... | 188 | 150 | 40.7 | 137 | 39.4 | 5 | 40.0 | 38 | 27 | 9 | 2.91 | 3.22 |
| Rock County..... | 3,918 | 2,666 | 43.2 | 2,257 | 38.7 | 268 | 69.0 | 1,252 | 1,140 | 570 | 2.41 | 2.96 |
| Battle Plain township..... | 74 | 59 | 40.7 | 58 | 39.7 | 0 | (X) | 15 | 14 | 6 | 2.69 | 3.10 |
| Beaver Creek city..... | 117 | 86 | 38.4 | 77 | 33.8 | 5 | 80.0 | 31 | 24 | 10 | 2.54 | 2.92 |
| Beaver Creek township..... | 143 | 115 | 43.5 | 99 | 42.4 | 8 | 37.5 | 28 | 25 | 12 | 2.70 | 3.03 |
| Clinton township..... | 100 | 81 | 46.9 | 72 | 44.4 | 5 | 80.0 | 19 | 16 | 10 | 2.77 | 3.10 |
| Denver township..... | 68 | 55 | 40.0 | 52 | 38.5 | 1 | 100.0 | 13 | 13 | 2 | 2.54 | 2.87 |
| Hardwick city..... | 87 | 52 | 36.5 | 38 | 31.6 | 10 | 40.0 | 35 | 32 | 17 | 2.28 | 2.92 |
| Hills city..... | 263 | 171 | 47.4 | 142 | 41.5 | 17 | 70.6 | 92 | 78 | 46 | 2.43 | 2.95 |
| Jasper city (part)..... | 28 | 11 | 72.7 | 10 | 70.0 | 0 | (X) | 17 | 16 | 7 | 2.14 | 3.55 |
| Kanaranz township..... | 92 | 77 | 44.2 | 71 | 42.3 | 5 | 80.0 | 15 | 14 | 6 | 2.68 | 3.00 |
| Kenneth city..... | 29 | 18 | 33.3 | 15 | 33.3 | 1 | 100.0 | 11 | 9 | 3 | 2.34 | 2.94 |
| Luverne city..... | 2,048 | 1,257 | 44.4 | 1,003 | 37.8 | 187 | 70.1 | 791 | 733 | 390 | 2.23 | 2.89 |
| Luverne township..... | 169 | 148 | 40.5 | 140 | 38.6 | 4 | 100.0 | 21 | 18 | 4 | 2.83 | 3.04 |
| Magnolia city..... | 77 | 56 | 32.1 | 44 | 22.7 | 9 | 66.7 | 21 | 20 | 6 | 2.49 | 2.93 |
| Magnolia township..... | 84 | 67 | 37.3 | 63 | 38.1 | 1 | 0.0 | 17 | 16 | 8 | 2.52 | 2.90 |
| Martin township..... | 142 | 109 | 41.3 | 102 | 40.2 | 2 | 50.0 | 33 | 31 | 10 | 2.69 | 3.14 |
| Mound township..... | 90 | 71 | 42.3 | 68 | 41.2 | 0 | (X) | 19 | 13 | 5 | 2.80 | 3.10 |
| Rose Dell township..... | 78 | 60 | 40.0 | 56 | 39.3 | 2 | 50.0 | 18 | 15 | 8 | 2.77 | 3.23 |
| Springwater township..... | 97 | 75 | 41.3 | 68 | 41.2 | 2 | 100.0 | 22 | 19 | 7 | 2.60 | 3.00 |
| Steen city..... | 67 | 49 | 51.0 | 37 | 43.2 | 8 | 75.0 | 18 | 18 | 6 | 2.69 | 3.24 |
| Vienna township..... | 65 | 49 | 40.8 | 42 | 38.1 | 1 | 100.0 | 16 | 16 | 7 | 2.40 | 2.86 |
| Roseau County..... | 6,300 | 4,331 | 45.6 | 3,522 | 39.7 | 443 | 72.5 | 1,969 | 1,706 | 661 | 2.45 | 2.96 |
| Badger city..... | 181 | 103 | 43.7 | 71 | 29.6 | 20 | 65.0 | 78 | 67 | 24 | 2.07 | 2.69 |
| Barnett township..... | 54 | 44 | 40.9 | 38 | 42.1 | 3 | 66.7 | 10 | 9 | 4 | 2.57 | 2.91 |
| Barto township..... | 54 | 41 | 34.1 | 38 | 34.2 | 0 | (X) | 13 | 12 | 8 | 2.56 | 3.00 |
| Beaver township..... | 45 | 30 | 30.0 | 25 | 32.0 | 2 | 50.0 | 15 | 13 | 7 | 2.38 | 2.93 |
| Cedarbend township..... | 88 | 63 | 52.4 | 47 | 42.6 | 8 | 87.5 | 25 | 20 | 8 | 2.51 | 2.90 |
| Deer township..... | 44 | 33 | 33.3 | 31 | 32.3 | 1 | 0.0 | 11 | 6 | 3 | 2.39 | 2.70 |
| Dewey township..... | 43 | 33 | 51.5 | 30 | 53.3 | 2 | 50.0 | 10 | 9 | 3 | 2.84 | 3.33 |
| Dieter township..... | 62 | 47 | 29.8 | 42 | 23.8 | 2 | 50.0 | 15 | 12 | 5 | 2.39 | 2.72 |
| Enstrom township..... | 182 | 130 | 46.2 | 103 | 36.9 | 14 | 92.9 | 52 | 43 | 10 | 2.50 | 2.88 |

Table 7.

Households and Families: 2010—Con.

[For information on confidentiality protection, nonsampling error, and definitions, see Selected Appendixes at <www.census.gov/prod/cen2010/cph-1-a.pdf>]

| State County County Subdivision Place | Total households | Family households | | | | | | Nonfamily households | | | Average size | |
|--|---------------------|-------------------|--|---------------------|--|---|--|----------------------|--------------------------|----------------------|-----------------|----------|
| | | Total | | Husband-wife family | | Female householder, no husband present | | Total | Householder living alone | | House- holds | Families |
| | | Number | Percent with own children under 18 years | Number | Percent with own children under 18 years | Number | Percent with own children under 18 years | | Total | 65 years and over | | |
| | | | | | | | | | | | | |
| Roseau County—Con. | | | | | | | | | | | | |
| Falun township..... | 96 | 74 | 36.5 | 64 | 37.5 | 3 | 33.3 | 22 | 21 | 8 | 2.61 | 3.00 |
| Golden Valley township..... | 80 | 54 | 35.2 | 49 | 28.6 | 4 | 100.0 | 26 | 20 | 11 | 2.36 | 2.81 |
| Greenbush city..... | 300 | 183 | 47.5 | 143 | 39.2 | 19 | 73.7 | 117 | 108 | 58 | 2.22 | 2.89 |
| Grimstad township..... | 61 | 45 | 40.0 | 43 | 39.5 | 1 | 0.0 | 16 | 15 | 6 | 2.39 | 2.80 |
| Hereim township..... | 97 | 65 | 40.0 | 58 | 37.9 | 5 | 60.0 | 32 | 24 | 6 | 2.35 | 2.85 |
| Huss township..... | 56 | 33 | 39.4 | 27 | 37.0 | 5 | 60.0 | 23 | 21 | 5 | 2.14 | 2.82 |
| Jadis township..... | 214 | 170 | 50.0 | 146 | 47.9 | 15 | 66.7 | 44 | 36 | 10 | 2.64 | 2.96 |
| Lake township..... | 783 | 558 | 48.0 | 448 | 41.7 | 52 | 67.3 | 225 | 177 | 46 | 2.67 | 3.16 |
| Laona township..... | 217 | 159 | 37.1 | 137 | 30.7 | 7 | 71.4 | 58 | 51 | 19 | 2.50 | 2.92 |
| Lind township..... | 20 | 17 | 41.2 | 16 | 37.5 | 0 | (X) | 3 | 3 | 2 | 2.80 | 3.06 |
| Malung township..... | 168 | 140 | 42.1 | 125 | 39.2 | 4 | 25.0 | 28 | 25 | 8 | 2.61 | 2.88 |
| Mickinock township..... | 116 | 88 | 44.3 | 75 | 40.0 | 5 | 80.0 | 28 | 21 | 9 | 2.59 | 2.91 |
| Moose township..... | 46 | 37 | 32.4 | 34 | 32.4 | 1 | 100.0 | 9 | 7 | 4 | 2.48 | 2.78 |
| Moranville township..... | 321 | 263 | 43.3 | 225 | 40.4 | 18 | 55.6 | 58 | 49 | 15 | 2.76 | 3.06 |
| Nereson township..... | 25 | 16 | 43.8 | 12 | 41.7 | 1 | 100.0 | 9 | 8 | 2 | 2.32 | 3.00 |
| North Roseau UT..... | 53 | 39 | 33.3 | 33 | 30.3 | 4 | 75.0 | 14 | 12 | 3 | 2.62 | 3.03 |
| Northwest Roseau UT..... | 11 | 7 | 42.9 | 6 | 33.3 | 1 | 100.0 | 4 | 3 | 2 | 2.27 | 2.71 |
| Palmville township..... | 19 | 13 | 23.1 | 12 | 25.0 | 1 | 0.0 | 6 | 6 | 1 | 2.05 | 2.54 |
| Pohlitz township..... | 14 | 8 | 50.0 | 6 | 50.0 | 0 | (X) | 6 | 6 | 2 | 2.43 | 3.25 |
| Polonia township..... | 13 | 9 | 44.4 | 9 | 44.4 | 0 | (X) | 4 | 2 | 2 | 2.62 | 3.00 |
| Poplar Grove township..... | 28 | 22 | 54.5 | 18 | 55.6 | 1 | 100.0 | 6 | 5 | 2 | 2.93 | 3.32 |
| Reine township..... | 40 | 30 | 33.3 | 25 | 28.0 | 1 | 100.0 | 10 | 9 | 1 | 2.35 | 2.73 |
| Roosevelt city (part)..... | 58 | 40 | 30.0 | 33 | 24.2 | 3 | 66.7 | 18 | 14 | 6 | 2.48 | 2.88 |
| Roseau city..... | 1,142 | 682 | 51.0 | 520 | 42.7 | 114 | 76.3 | 460 | 423 | 201 | 2.23 | 2.91 |
| Ross township..... | 162 | 124 | 48.4 | 107 | 43.9 | 9 | 66.7 | 38 | 36 | 13 | 2.65 | 3.06 |
| Skagen township..... | 91 | 72 | 40.3 | 57 | 33.3 | 6 | 83.3 | 19 | 15 | 9 | 2.58 | 2.82 |
| Soler township..... | 38 | 29 | 31.0 | 24 | 29.2 | 1 | 0.0 | 9 | 9 | 3 | 2.50 | 2.79 |
| Southeast Roseau UT..... | 86 | 64 | 48.4 | 56 | 44.6 | 2 | 100.0 | 22 | 18 | 9 | 2.69 | 3.11 |
| Spruce township..... | 218 | 161 | 47.2 | 139 | 44.6 | 12 | 58.3 | 57 | 51 | 22 | 2.63 | 3.05 |
| Stafford township..... | 106 | 79 | 41.8 | 74 | 40.5 | 3 | 66.7 | 27 | 20 | 5 | 2.68 | 3.08 |
| Stokes township..... | 88 | 64 | 43.8 | 59 | 42.4 | 1 | 100.0 | 24 | 20 | 6 | 2.44 | 2.86 |
| Strathcona city..... | 16 | 10 | 40.0 | 9 | 33.3 | 1 | 100.0 | 6 | 5 | 1 | 2.75 | 3.70 |
| Warroad city..... | 764 | 452 | 51.5 | 308 | 40.6 | 91 | 79.1 | 312 | 275 | 92 | 2.27 | 2.93 |
| St. Louis County..... | 84,783 | 49,750 | 39.4 | 38,143 | 33.0 | 8,051 | 62.5 | 35,033 | 27,890 | 10,549 | 2.25 | 2.82 |
| Alango township..... | 112 | 72 | 36.1 | 58 | 27.6 | 6 | 50.0 | 40 | 36 | 12 | 2.30 | 2.85 |
| Alborn township..... | 175 | 129 | 42.6 | 107 | 39.3 | 17 | 64.7 | 46 | 35 | 15 | 2.63 | 3.01 |
| Alden township..... | 85 | 63 | 41.3 | 56 | 37.5 | 6 | 83.3 | 22 | 18 | 0 | 2.51 | 2.94 |
| Angora township..... | 107 | 69 | 36.2 | 58 | 29.3 | 5 | 60.0 | 38 | 31 | 12 | 2.29 | 2.78 |
| Arrowhead township..... | 66 | 49 | 40.8 | 42 | 40.5 | 6 | 50.0 | 17 | 15 | 6 | 2.68 | 3.20 |
| Ault township..... | 58 | 36 | 13.9 | 33 | 12.1 | 0 | (X) | 22 | 21 | 4 | 1.88 | 2.33 |
| Babbitt city..... | 707 | 435 | 30.3 | 348 | 25.3 | 59 | 45.8 | 272 | 241 | 138 | 2.07 | 2.60 |
| Balkan township..... | 350 | 253 | 32.4 | 229 | 31.0 | 15 | 40.0 | 97 | 80 | 24 | 2.38 | 2.78 |
| Bassett township..... | 23 | 12 | 25.0 | 11 | 18.2 | 1 | 100.0 | 11 | 11 | 4 | 1.78 | 2.50 |
| Beatty township..... | 187 | 131 | 18.3 | 124 | 16.9 | 4 | 25.0 | 56 | 48 | 23 | 1.99 | 2.34 |
| Birch Lake UT..... | 229 | 167 | 18.0 | 141 | 14.2 | 16 | 37.5 | 62 | 56 | 23 | 2.21 | 2.51 |
| Biwabik city..... | 469 | 250 | 37.6 | 179 | 27.4 | 50 | 64.0 | 219 | 198 | 90 | 2.03 | 2.72 |
| Biwabik township..... | 356 | 257 | 26.1 | 224 | 22.3 | 16 | 50.0 | 99 | 82 | 33 | 2.25 | 2.62 |
| Breitung township..... | 286 | 191 | 23.6 | 167 | 20.4 | 15 | 33.3 | 95 | 86 | 42 | 2.12 | 2.57 |
| Soudan CDP..... | 205 | 132 | 30.3 | 108 | 26.9 | 15 | 33.3 | 73 | 68 | 28 | 2.18 | 2.72 |
| Brevator township..... | 435 | 332 | 46.1 | 250 | 40.8 | 52 | 55.8 | 103 | 75 | 23 | 2.88 | 3.19 |
| Mahnomen CDP..... | 69 | 52 | 65.4 | 15 | 53.3 | 25 | 64.0 | 17 | 12 | 1 | 3.46 | 3.83 |
| Brookston city..... | 38 | 27 | 51.9 | 18 | 55.6 | 7 | 57.1 | 11 | 11 | 4 | 2.63 | 3.19 |
| Buhl city..... | 430 | 228 | 44.7 | 171 | 40.9 | 35 | 68.6 | 202 | 173 | 80 | 2.11 | 2.88 |
| Camp 5 township..... | 16 | 9 | 22.2 | 9 | 22.2 | 0 | (X) | 7 | 5 | 3 | 2.19 | 2.67 |
| Canosia township..... | 820 | 609 | 40.1 | 537 | 37.6 | 46 | 60.9 | 211 | 177 | 67 | 2.58 | 2.98 |
| Cedar Valley township..... | 75 | 58 | 32.8 | 52 | 28.8 | 5 | 60.0 | 17 | 11 | 3 | 2.60 | 2.95 |
| Cherry township..... | 352 | 261 | 37.9 | 223 | 34.5 | 20 | 70.0 | 91 | 79 | 26 | 2.44 | 2.82 |
| Chisholm city..... | 2,256 | 1,260 | 45.4 | 878 | 34.3 | 261 | 69.3 | 996 | 880 | 335 | 2.15 | 2.81 |
| Clinton township..... | 419 | 293 | 35.5 | 234 | 30.8 | 29 | 58.6 | 126 | 103 | 35 | 2.42 | 2.82 |
| Colvin township..... | 143 | 90 | 28.9 | 81 | 28.4 | 5 | 60.0 | 53 | 45 | 11 | 2.22 | 2.79 |
| Cook city..... | 268 | 134 | 41.0 | 102 | 30.4 | 28 | 78.6 | 134 | 116 | 56 | 2.04 | 2.84 |
| Cotton township..... | 192 | 127 | 28.3 | 108 | 22.2 | 6 | 66.7 | 65 | 57 | 22 | 2.32 | 2.71 |
| Crane Lake township..... | 38 | 23 | 30.4 | 21 | 28.6 | 2 | 50.0 | 15 | 15 | 3 | 2.16 | 2.91 |
| Culver township..... | 115 | 65 | 46.2 | 50 | 42.0 | 8 | 50.0 | 50 | 34 | 9 | 2.52 | 3.25 |
| Duluth city..... | 35,705 | 18,680 | 43.1 | 13,269 | 35.8 | 3,982 | 63.4 | 17,025 | 12,526 | 4,314 | 2.23 | 2.84 |
| Duluth township..... | 750 | 520 | 36.3 | 479 | 35.3 | 24 | 54.2 | 230 | 179 | 56 | 2.59 | 3.16 |
| Eagles Nest township..... | 125 | 84 | 14.3 | 81 | 12.3 | 3 | 66.7 | 41 | 33 | 16 | 1.94 | 2.30 |
| Ellsburg township..... | 101 | 65 | 27.7 | 60 | 25.0 | 5 | 60.0 | 36 | 31 | 12 | 2.13 | 2.65 |
| Elmer township..... | 62 | 42 | 26.2 | 34 | 23.5 | 6 | 50.0 | 20 | 17 | 9 | 2.44 | 2.98 |
| Ely city..... | 1,681 | 814 | 36.4 | 623 | 28.1 | 142 | 64.1 | 867 | 762 | 334 | 1.93 | 2.66 |
| Embarrass township..... | 267 | 175 | 32.0 | 145 | 28.3 | 17 | 47.1 | 92 | 76 | 30 | 2.26 | 2.75 |
| Eveleth city..... | 1,682 | 921 | 48.2 | 606 | 36.6 | 221 | 70.6 | 761 | 654 | 222 | 2.14 | 2.83 |
| Fairbanks township..... | 35 | 21 | 9.5 | 20 | 10.0 | 0 | (X) | 14 | 14 | 4 | 1.80 | 2.19 |
| Fayal township..... | 785 | 585 | 28.4 | 524 | 26.7 | 30 | 43.3 | 200 | 170 | 78 | 2.30 | 2.65 |
| Field township..... | 172 | 116 | 31.0 | 103 | 28.2 | 8 | 50.0 | 56 | 48 | 18 | 2.25 | 2.73 |
| Fine Lakes township..... | 55 | 42 | 21.4 | 39 | 23.1 | 1 | 0.0 | 13 | 9 | 7 | 2.44 | 2.76 |
| Floodwood city..... | 257 | 118 | 45.8 | 77 | 37.7 | 27 | 59.3 | 139 | 122 | 55 | 2.03 | 2.92 |
| Floodwood township..... | 117 | 87 | 27.6 | 73 | 28.8 | 8 | 37.5 | 30 | 25 | 9 | 2.39 | 2.70 |
| Fredenberg township..... | 532 | 422 | 30.3 | 376 | 28.5 | 25 | 40.0 | 110 | 87 | 27 | 2.49 | 2.77 |

Table 7.

Households and Families: 2010—Con.

[For information on confidentiality protection, nonsampling error, and definitions, see Selected Appendixes at <www.census.gov/prod/cen2010/cph-1-a.pdf>]

| State County County Subdivision Place | Total households | Family households | | | | | | Nonfamily households | | | Average size | |
|--|---------------------|-------------------|--|---------------------|--|---|--|----------------------|--------------------------|----------------------|-----------------|----------|
| | | Total | | Husband-wife family | | Female householder, no husband present | | Total | Householder living alone | | House- holds | Families |
| | | Number | Percent with own children under 18 years | Number | Percent with own children under 18 years | Number | Percent with own children under 18 years | | Total | 65 years and over | | |
| | | | | | | | | | | | | |
| St. Louis County—Con. | | | | | | | | | | | | |
| French township..... | 273 | 179 | 17.3 | 166 | 16.3 | 6 | 33.3 | 94 | 81 | 28 | 2.08 | 2.53 |
| Gheen UT..... | 9 | 5 | 40.0 | 2 | 0.0 | 2 | 100.0 | 4 | 4 | 1 | 2.00 | 2.60 |
| Gilbert city..... | 835 | 486 | 41.8 | 366 | 35.0 | 82 | 65.9 | 349 | 317 | 142 | 2.15 | 2.82 |
| Gnesen township..... | 686 | 500 | 33.6 | 441 | 31.5 | 35 | 48.6 | 186 | 149 | 40 | 2.45 | 2.84 |
| Grand Lake township..... | 1,036 | 787 | 36.0 | 688 | 34.0 | 61 | 45.9 | 249 | 191 | 74 | 2.52 | 2.84 |
| Great Scott township..... | 231 | 148 | 38.5 | 126 | 38.1 | 12 | 50.0 | 83 | 65 | 22 | 2.42 | 2.97 |
| Kinney city..... | 70 | 43 | 41.9 | 32 | 37.5 | 6 | 66.7 | 27 | 19 | 5 | 2.41 | 2.88 |
| Greenwood township..... | 431 | 302 | 17.2 | 258 | 11.6 | 26 | 46.2 | 129 | 115 | 46 | 2.18 | 2.56 |
| Halden township..... | 54 | 36 | 33.3 | 30 | 30.0 | 2 | 100.0 | 18 | 15 | 5 | 2.39 | 2.86 |
| Hay Lake UT..... | 38 | 29 | 27.6 | 25 | 24.0 | 1 | 100.0 | 9 | 8 | 1 | 2.18 | 2.52 |
| Hermantown city..... | 3,355 | 2,351 | 44.9 | 1,960 | 41.9 | 251 | 59.8 | 1,004 | 790 | 419 | 2.55 | 3.01 |
| Hibbing city..... | 7,414 | 4,325 | 41.6 | 3,152 | 33.2 | 820 | 67.4 | 3,089 | 2,702 | 1,099 | 2.17 | 2.80 |
| Hoyt Lakes city..... | 885 | 602 | 29.4 | 491 | 24.0 | 67 | 61.2 | 283 | 237 | 117 | 2.27 | 2.71 |
| Industrial township..... | 291 | 204 | 41.2 | 164 | 37.8 | 22 | 54.5 | 87 | 70 | 15 | 2.69 | 3.12 |
| Iron Junction city..... | 45 | 24 | 25.0 | 19 | 15.8 | 1 | 100.0 | 21 | 17 | 5 | 1.91 | 2.42 |
| Janette Lake UT..... | 124 | 100 | 32.0 | 89 | 32.6 | 7 | 14.3 | 24 | 21 | 9 | 2.38 | 2.65 |
| Kabetogama township..... | 71 | 45 | 11.1 | 40 | 7.5 | 3 | 66.7 | 26 | 23 | 9 | 1.90 | 2.36 |
| Kelsey township..... | 57 | 43 | 25.6 | 40 | 22.5 | 3 | 66.7 | 14 | 9 | 5 | 2.46 | 2.77 |
| Kugler township..... | 69 | 51 | 31.4 | 44 | 29.5 | 2 | 50.0 | 18 | 16 | 6 | 2.54 | 3.02 |
| Lakewood township..... | 798 | 621 | 43.2 | 563 | 41.6 | 37 | 73.0 | 177 | 145 | 47 | 2.74 | 3.13 |
| Lavell township..... | 125 | 86 | 30.2 | 76 | 31.6 | 6 | 16.7 | 39 | 33 | 12 | 2.42 | 2.93 |
| Leiding township..... | 184 | 119 | 29.4 | 97 | 22.7 | 10 | 30.0 | 65 | 58 | 22 | 2.17 | 2.63 |
| Leonidas city..... | 24 | 13 | 30.8 | 12 | 25.0 | 1 | 100.0 | 11 | 9 | 2 | 2.17 | 2.92 |
| Linden Grove township..... | 59 | 44 | 38.6 | 37 | 32.4 | 3 | 66.7 | 15 | 13 | 3 | 2.46 | 2.80 |
| McCormack UT..... | 91 | 67 | 29.9 | 60 | 23.3 | 3 | 66.7 | 24 | 19 | 10 | 2.30 | 2.67 |
| McDavitt township..... | 194 | 144 | 27.1 | 123 | 22.8 | 8 | 50.0 | 50 | 40 | 14 | 2.37 | 2.68 |
| McKinley city..... | 56 | 36 | 38.9 | 27 | 37.0 | 7 | 28.6 | 20 | 18 | 12 | 2.29 | 2.92 |
| Makinen UT..... | 590 | 409 | 25.9 | 360 | 22.2 | 26 | 42.3 | 181 | 154 | 56 | 2.22 | 2.64 |
| Meadowlands city..... | 67 | 33 | 42.4 | 20 | 25.0 | 11 | 63.6 | 34 | 34 | 22 | 2.00 | 2.82 |
| Meadowlands township..... | 130 | 90 | 35.6 | 79 | 34.2 | 6 | 33.3 | 40 | 33 | 9 | 2.34 | 2.81 |
| Midway township..... | 541 | 410 | 37.6 | 343 | 34.7 | 36 | 47.2 | 131 | 108 | 36 | 2.56 | 2.94 |
| Morcom township..... | 42 | 24 | 33.3 | 23 | 34.8 | 1 | 0.0 | 18 | 14 | 6 | 2.24 | 3.00 |
| Morse township..... | 591 | 384 | 24.5 | 353 | 22.7 | 17 | 29.4 | 207 | 184 | 77 | 2.05 | 2.53 |
| Mountain Iron city..... | 1,336 | 796 | 38.9 | 597 | 29.1 | 137 | 71.5 | 540 | 480 | 192 | 2.14 | 2.72 |
| Ness township..... | 27 | 14 | 42.9 | 13 | 46.2 | 1 | 0.0 | 13 | 9 | 2 | 2.30 | 3.00 |
| Nett Lake UT..... | 94 | 71 | 47.9 | 22 | 63.6 | 35 | 31.4 | 23 | 21 | 10 | 3.39 | 3.86 |
| Nett Lake CDP (part)..... | 67 | 49 | 40.8 | 14 | 64.3 | 27 | 22.2 | 18 | 16 | 9 | 3.19 | 3.71 |
| New Independence township..... | 125 | 85 | 35.3 | 78 | 33.3 | 3 | 33.3 | 40 | 31 | 9 | 2.39 | 2.80 |
| Normanna township..... | 276 | 223 | 48.4 | 206 | 47.6 | 10 | 60.0 | 53 | 43 | 14 | 2.88 | 3.22 |
| Northeast St. Louis UT..... | 120 | 81 | 17.3 | 75 | 17.3 | 2 | 0.0 | 39 | 32 | 6 | 2.07 | 2.46 |
| Northland township..... | 67 | 55 | 20.0 | 50 | 18.0 | 1 | 0.0 | 12 | 8 | 2 | 2.52 | 2.75 |
| North Star township..... | 86 | 66 | 24.2 | 59 | 20.3 | 2 | 50.0 | 20 | 19 | 5 | 2.21 | 2.53 |
| Northwest St. Louis UT..... | 149 | 90 | 17.8 | 78 | 15.4 | 5 | 60.0 | 59 | 50 | 23 | 2.02 | 2.51 |
| Orr city..... | 117 | 69 | 44.9 | 48 | 33.3 | 16 | 75.0 | 48 | 43 | 11 | 2.28 | 2.96 |
| Owens township..... | 119 | 83 | 27.7 | 70 | 24.3 | 8 | 37.5 | 36 | 30 | 13 | 2.21 | 2.60 |
| Pequaywan township..... | 63 | 41 | 19.5 | 41 | 19.5 | 0 | (X) | 22 | 19 | 8 | 2.06 | 2.54 |
| Pike township..... | 190 | 131 | 25.2 | 111 | 18.9 | 10 | 60.0 | 59 | 50 | 18 | 2.19 | 2.60 |
| Portage township..... | 78 | 47 | 34.0 | 40 | 35.0 | 0 | (X) | 31 | 23 | 4 | 2.18 | 2.68 |
| Potshot Lake UT..... | 31 | 20 | 45.0 | 15 | 40.0 | 4 | 50.0 | 11 | 10 | 4 | 2.39 | 3.00 |
| Prairie Lake township..... | 25 | 14 | 42.9 | 12 | 41.7 | 1 | 0.0 | 11 | 11 | 6 | 2.00 | 2.71 |
| Proctor city..... | 1,268 | 795 | 40.4 | 619 | 36.8 | 122 | 52.5 | 473 | 386 | 165 | 2.34 | 2.90 |
| Rice Lake township..... | 1,611 | 1,174 | 37.6 | 968 | 35.0 | 123 | 50.4 | 437 | 334 | 88 | 2.54 | 2.91 |
| Arnold CDP..... | 1,169 | 835 | 38.0 | 662 | 35.3 | 104 | 47.1 | 334 | 259 | 68 | 2.53 | 2.92 |
| Sand Lake UT..... | 452 | 346 | 27.7 | 321 | 24.6 | 13 | 69.2 | 106 | 85 | 26 | 2.35 | 2.66 |
| Sandy township..... | 159 | 109 | 31.2 | 94 | 27.7 | 7 | 57.1 | 50 | 42 | 18 | 2.24 | 2.67 |
| Solway township..... | 749 | 574 | 36.2 | 487 | 34.7 | 54 | 40.7 | 175 | 132 | 50 | 2.57 | 2.87 |
| Stoney Brook township..... | 115 | 82 | 42.7 | 66 | 39.4 | 8 | 50.0 | 33 | 26 | 4 | 2.77 | 3.24 |
| Sturgeon township..... | 64 | 42 | 38.1 | 36 | 33.3 | 3 | 33.3 | 22 | 21 | 10 | 2.19 | 2.74 |
| Toivola township..... | 85 | 53 | 26.4 | 44 | 25.0 | 4 | 50.0 | 32 | 28 | 8 | 2.00 | 2.53 |
| Tower city..... | 265 | 126 | 36.5 | 86 | 19.8 | 27 | 70.4 | 139 | 121 | 53 | 1.89 | 2.61 |
| Van Buren township..... | 76 | 61 | 23.0 | 56 | 21.4 | 2 | 50.0 | 15 | 13 | 7 | 2.49 | 2.77 |
| Vermilion Lake township..... | 129 | 97 | 22.7 | 90 | 21.1 | 3 | 0.0 | 32 | 29 | 16 | 2.16 | 2.45 |
| Virginia city..... | 4,242 | 2,019 | 42.4 | 1,344 | 31.0 | 507 | 68.6 | 2,223 | 1,964 | 846 | 1.95 | 2.74 |
| Waasa township..... | 114 | 76 | 30.3 | 64 | 25.0 | 5 | 60.0 | 38 | 32 | 11 | 2.18 | 2.63 |
| White township..... | 1,430 | 888 | 32.9 | 714 | 26.5 | 114 | 61.4 | 542 | 460 | 208 | 2.21 | 2.77 |
| Aurora city..... | 777 | 438 | 35.8 | 321 | 26.5 | 87 | 66.7 | 339 | 294 | 141 | 2.09 | 2.70 |
| Whiteface Reservoir UT..... | 222 | 159 | 10.1 | 147 | 7.5 | 4 | 50.0 | 63 | 52 | 14 | 2.13 | 2.40 |
| Willow Valley township..... | 55 | 35 | 28.6 | 27 | 25.9 | 4 | 25.0 | 20 | 19 | 8 | 2.29 | 2.86 |
| Winton city..... | 88 | 40 | 37.5 | 30 | 23.3 | 6 | 66.7 | 48 | 40 | 11 | 1.95 | 2.75 |
| Wuori township..... | 227 | 169 | 34.9 | 141 | 30.5 | 16 | 43.8 | 58 | 43 | 14 | 2.52 | 2.82 |
| Scott County..... | 45,108 | 34,421 | 55.6 | 28,549 | 53.8 | 3,753 | 66.1 | 10,687 | 8,068 | 2,436 | 2.85 | 3.26 |
| Belle Plaine city..... | 2,362 | 1,680 | 57.9 | 1,343 | 53.9 | 201 | 73.1 | 682 | 525 | 181 | 2.73 | 3.22 |
| Belle Plaine township..... | 310 | 260 | 43.1 | 235 | 42.6 | 11 | 54.5 | 50 | 45 | 14 | 2.83 | 3.13 |
| Blakeley township..... | 165 | 124 | 37.9 | 108 | 35.2 | 9 | 55.6 | 41 | 32 | 16 | 2.53 | 2.90 |
| Cedar Lake township..... | 939 | 789 | 48.8 | 709 | 47.2 | 35 | 60.0 | 150 | 108 | 36 | 2.96 | 3.20 |
| Credit River township..... | 1,662 | 1,453 | 50.4 | 1,330 | 49.4 | 53 | 52.8 | 209 | 154 | 44 | 3.06 | 3.26 |
| Elko New Market city..... | 1,259 | 1,064 | 69.5 | 931 | 68.5 | 79 | 79.7 | 195 | 119 | 11 | 3.26 | 3.53 |
| Helena township..... | 548 | 461 | 49.0 | 424 | 47.9 | 18 | 55.6 | 87 | 77 | 31 | 3.01 | 3.31 |
| Jackson township..... | 486 | 374 | 53.7 | 287 | 53.7 | 59 | 50.8 | 112 | 84 | 22 | 3.01 | 3.42 |

Table 7.

Households and Families: 2010—Con.

[For information on confidentiality protection, nonsampling error, and definitions, see Selected Appendixes at <www.census.gov/prod/cen2010/cph-1-a.pdf>]

| State County County Subdivision Place | Total households | Family households | | | | | | Nonfamily households | | | Average size | |
|--|---------------------|-------------------|--|---------------------|--|---|--|----------------------|--------------------------|----------------------|-----------------|----------|
| | | Total | | Husband-wife family | | Female householder, no husband present | | Total | Householder living alone | | House- holds | Families |
| | | Number | Percent with own children under 18 years | Number | Percent with own children under 18 years | Number | Percent with own children under 18 years | | Total | 65 years and over | | |
| Scott County—Con. | | | | | | | | | | | | |
| Jordan city..... | 1,871 | 1,428 | 60.9 | 1,121 | 58.5 | 183 | 70.5 | 443 | 345 | 122 | 2.92 | 3.35 |
| Louisville township..... | 425 | 359 | 47.1 | 317 | 46.1 | 24 | 54.2 | 66 | 45 | 11 | 2.98 | 3.21 |
| New Market township..... | 1,146 | 993 | 44.7 | 911 | 44.6 | 42 | 50.0 | 153 | 110 | 33 | 2.99 | 3.19 |
| New Prague city (part)..... | 1,618 | 1,104 | 58.2 | 849 | 53.1 | 176 | 72.7 | 514 | 440 | 242 | 2.59 | 3.18 |
| Prior Lake city..... | 8,447 | 6,211 | 52.0 | 5,181 | 50.1 | 684 | 62.1 | 2,236 | 1,750 | 570 | 2.69 | 3.14 |
| St. Lawrence township..... | 161 | 140 | 41.4 | 127 | 43.3 | 7 | 28.6 | 21 | 14 | 2 | 3.00 | 3.15 |
| Sand Creek township..... | 554 | 424 | 38.0 | 377 | 39.3 | 34 | 26.5 | 130 | 108 | 35 | 2.72 | 3.14 |
| Savage city..... | 9,116 | 7,222 | 57.7 | 6,046 | 56.3 | 743 | 68.1 | 1,894 | 1,353 | 297 | 2.95 | 3.31 |
| Shakopee city..... | 12,772 | 9,275 | 59.6 | 7,299 | 58.5 | 1,345 | 67.4 | 3,497 | 2,600 | 724 | 2.83 | 3.31 |
| Spring Lake township..... | 1,267 | 1,060 | 41.6 | 954 | 39.6 | 50 | 60.0 | 207 | 159 | 45 | 2.87 | 3.12 |
| Sherburne County..... | 30,212 | 22,848 | 53.4 | 18,886 | 50.9 | 2,437 | 66.3 | 7,364 | 5,335 | 1,685 | 2.86 | 3.24 |
| Baldwin township..... | 2,334 | 1,842 | 49.0 | 1,579 | 47.3 | 128 | 55.5 | 492 | 341 | 67 | 2.89 | 3.19 |
| Becker city..... | 1,526 | 1,164 | 63.2 | 911 | 60.5 | 177 | 73.4 | 362 | 279 | 103 | 2.93 | 3.35 |
| Becker township..... | 1,496 | 1,293 | 56.4 | 1,164 | 55.3 | 58 | 67.2 | 203 | 137 | 28 | 3.24 | 3.46 |
| Big Lake city..... | 3,377 | 2,500 | 64.2 | 1,905 | 61.5 | 347 | 71.8 | 877 | 627 | 155 | 2.97 | 3.38 |
| Big Lake township..... | 2,485 | 2,079 | 47.4 | 1,840 | 46.7 | 132 | 50.0 | 406 | 294 | 72 | 2.97 | 3.22 |
| Blue Hill township..... | 714 | 559 | 58.1 | 478 | 58.2 | 34 | 73.5 | 155 | 108 | 21 | 3.05 | 3.41 |
| Clear Lake city..... | 205 | 151 | 57.6 | 122 | 53.3 | 21 | 71.4 | 54 | 44 | 11 | 2.66 | 3.05 |
| Clear Lake township..... | 586 | 474 | 34.2 | 435 | 33.1 | 19 | 36.8 | 112 | 84 | 27 | 2.63 | 2.90 |
| Elk River city..... | 8,080 | 6,050 | 53.4 | 4,935 | 50.6 | 769 | 67.9 | 2,030 | 1,581 | 612 | 2.76 | 3.18 |
| Haven township..... | 706 | 601 | 36.1 | 545 | 36.1 | 36 | 30.6 | 105 | 88 | 32 | 2.80 | 3.02 |
| Livonia township..... | 1,900 | 1,612 | 54.1 | 1,444 | 53.5 | 87 | 62.1 | 288 | 216 | 36 | 3.13 | 3.40 |
| Orrock township..... | 1,132 | 899 | 51.9 | 800 | 51.9 | 48 | 58.3 | 233 | 163 | 38 | 3.03 | 3.39 |
| Palmer township..... | 889 | 694 | 37.9 | 601 | 34.8 | 53 | 50.9 | 195 | 154 | 60 | 2.64 | 2.99 |
| Princeton city (part)..... | 36 | 14 | 0.0 | 13 | 0.0 | 1 | 0.0 | 22 | 22 | 15 | 1.39 | 2.00 |
| St. Cloud city (part)..... | 2,366 | 1,093 | 43.5 | 727 | 35.5 | 256 | 66.8 | 1,273 | 800 | 328 | 2.27 | 2.85 |
| Santiago township..... | 578 | 479 | 52.0 | 418 | 50.7 | 26 | 65.4 | 99 | 72 | 12 | 3.28 | 3.50 |
| Zimmerman city..... | 1,802 | 1,344 | 65.8 | 969 | 62.0 | 245 | 75.1 | 458 | 325 | 68 | 2.90 | 3.28 |
| Sibley County..... | 6,034 | 4,131 | 43.3 | 3,411 | 39.4 | 445 | 63.1 | 1,903 | 1,640 | 766 | 2.49 | 3.01 |
| Alfsgard township..... | 129 | 97 | 39.2 | 85 | 38.8 | 8 | 25.0 | 32 | 27 | 10 | 2.50 | 2.92 |
| Arlington city..... | 911 | 549 | 51.2 | 404 | 43.8 | 106 | 71.7 | 362 | 313 | 147 | 2.38 | 3.06 |
| Arlington township..... | 202 | 163 | 43.6 | 146 | 40.4 | 8 | 87.5 | 39 | 34 | 12 | 2.69 | 2.99 |
| Bismarck township..... | 91 | 74 | 44.6 | 67 | 40.3 | 3 | 100.0 | 17 | 16 | 10 | 2.69 | 3.03 |
| Cornish township..... | 105 | 72 | 33.3 | 67 | 34.3 | 3 | 0.0 | 33 | 29 | 12 | 2.31 | 2.85 |
| Dryden township..... | 114 | 87 | 36.8 | 79 | 34.2 | 4 | 75.0 | 27 | 24 | 9 | 2.52 | 2.92 |
| Faxon township..... | 228 | 189 | 50.8 | 173 | 50.3 | 5 | 40.0 | 39 | 26 | 5 | 3.07 | 3.35 |
| Gaylord city..... | 929 | 590 | 46.6 | 448 | 39.7 | 94 | 70.2 | 339 | 303 | 155 | 2.42 | 3.05 |
| Gibbon city..... | 353 | 210 | 41.0 | 168 | 35.1 | 30 | 56.7 | 143 | 132 | 72 | 2.19 | 2.85 |
| Grafton township..... | 89 | 74 | 31.1 | 63 | 27.0 | 6 | 66.7 | 15 | 11 | 5 | 2.67 | 2.92 |
| Green Isle city..... | 218 | 154 | 52.6 | 113 | 48.7 | 25 | 60.0 | 64 | 50 | 14 | 2.56 | 2.98 |
| Green Isle township..... | 208 | 156 | 38.5 | 142 | 37.3 | 4 | 25.0 | 52 | 42 | 21 | 2.52 | 2.92 |
| Henderson city..... | 377 | 236 | 43.2 | 190 | 40.5 | 28 | 64.3 | 141 | 115 | 58 | 2.35 | 2.95 |
| Henderson township..... | 262 | 189 | 42.9 | 168 | 43.5 | 11 | 27.3 | 73 | 60 | 19 | 2.78 | 3.30 |
| Jessenland township..... | 169 | 132 | 37.1 | 122 | 36.9 | 7 | 42.9 | 37 | 30 | 6 | 2.63 | 3.00 |
| Kelso township..... | 118 | 86 | 30.2 | 78 | 30.8 | 3 | 0.0 | 32 | 29 | 12 | 2.47 | 2.95 |
| Le Sueur city (part)..... | 0 | 0 | (X) | 0 | (X) | 0 | (X) | 0 | 0 | 0 | 0.00 | 0.00 |
| Moltke township..... | 110 | 86 | 36.0 | 79 | 36.7 | 2 | 50.0 | 24 | 22 | 9 | 2.54 | 2.91 |
| New Auburn city..... | 176 | 121 | 55.4 | 85 | 49.4 | 18 | 66.7 | 55 | 44 | 13 | 2.59 | 3.11 |
| New Auburn township..... | 164 | 122 | 36.9 | 115 | 35.7 | 3 | 33.3 | 42 | 39 | 19 | 2.55 | 3.02 |
| Severance township..... | 103 | 77 | 36.4 | 66 | 36.4 | 3 | 33.3 | 26 | 23 | 14 | 2.46 | 2.86 |
| Sibley township..... | 111 | 80 | 31.3 | 69 | 24.6 | 6 | 100.0 | 31 | 27 | 13 | 2.30 | 2.70 |
| Transit township..... | 114 | 86 | 34.9 | 77 | 32.5 | 5 | 100.0 | 28 | 24 | 14 | 2.42 | 2.80 |
| Washington Lake township..... | 179 | 146 | 37.7 | 128 | 39.8 | 13 | 15.4 | 33 | 26 | 9 | 2.78 | 3.08 |
| Winthrop city..... | 574 | 355 | 42.3 | 279 | 36.2 | 50 | 66.0 | 219 | 194 | 108 | 2.36 | 2.97 |
| Stearns County..... | 56,232 | 36,702 | 45.3 | 29,583 | 41.6 | 4,634 | 63.4 | 19,530 | 14,128 | 4,804 | 2.53 | 3.03 |
| Albany city..... | 1,030 | 657 | 54.0 | 499 | 49.5 | 109 | 72.5 | 373 | 311 | 169 | 2.41 | 3.01 |
| Albany township..... | 334 | 283 | 43.1 | 246 | 41.5 | 16 | 62.5 | 51 | 39 | 17 | 2.93 | 3.17 |
| Ashley township..... | 94 | 76 | 47.4 | 65 | 49.2 | 1 | 0.0 | 18 | 14 | 9 | 2.79 | 3.11 |
| Avon city..... | 557 | 393 | 49.6 | 322 | 47.5 | 45 | 66.7 | 164 | 140 | 46 | 2.51 | 2.99 |
| Avon township..... | 797 | 631 | 43.1 | 541 | 41.4 | 43 | 55.8 | 166 | 129 | 43 | 2.76 | 3.08 |
| Belgrade city..... | 312 | 185 | 42.7 | 139 | 34.5 | 26 | 76.9 | 127 | 114 | 65 | 2.24 | 2.93 |
| Brockway township..... | 980 | 792 | 44.2 | 703 | 42.2 | 49 | 61.2 | 188 | 146 | 38 | 2.76 | 3.07 |
| Brooten city (part)..... | 294 | 167 | 46.1 | 123 | 40.7 | 31 | 61.3 | 127 | 113 | 65 | 2.28 | 3.00 |
| Clearwater city (part)..... | 0 | 0 | (X) | 0 | (X) | 0 | (X) | 0 | 0 | 0 | 0.00 | 0.00 |
| Cold Spring city..... | 1,549 | 1,049 | 51.0 | 831 | 46.1 | 156 | 69.2 | 500 | 431 | 254 | 2.54 | 3.11 |
| Collegeville township..... | 696 | 552 | 32.8 | 509 | 31.4 | 25 | 44.0 | 144 | 118 | 35 | 2.54 | 2.84 |
| Crow Lake township..... | 134 | 93 | 34.4 | 88 | 31.8 | 5 | 80.0 | 41 | 32 | 10 | 2.37 | 2.85 |
| Crow River township..... | 123 | 98 | 39.8 | 86 | 36.0 | 6 | 50.0 | 25 | 20 | 8 | 2.66 | 2.98 |
| Eden Lake township..... | 568 | 463 | 37.6 | 407 | 35.9 | 26 | 50.0 | 105 | 85 | 34 | 2.71 | 3.00 |
| Eden Valley city (part)..... | 198 | 124 | 53.2 | 88 | 44.3 | 30 | 73.3 | 74 | 61 | 25 | 2.47 | 3.02 |
| Elrosa city..... | 85 | 62 | 35.5 | 49 | 34.7 | 4 | 25.0 | 23 | 21 | 10 | 2.42 | 2.87 |
| Fair Haven township..... | 580 | 433 | 39.3 | 372 | 36.8 | 36 | 58.3 | 147 | 113 | 39 | 2.60 | 2.99 |
| Fairhaven CDP..... | 146 | 105 | 29.5 | 85 | 24.7 | 12 | 66.7 | 41 | 32 | 10 | 2.45 | 2.85 |
| Farming township..... | 326 | 276 | 50.0 | 259 | 50.6 | 5 | 20.0 | 50 | 43 | 16 | 3.03 | 3.34 |
| Freeport city..... | 271 | 184 | 37.5 | 161 | 37.9 | 14 | 42.9 | 87 | 71 | 43 | 2.33 | 2.76 |
| Getty township..... | 118 | 98 | 44.9 | 86 | 43.0 | 3 | 66.7 | 20 | 17 | 5 | 3.19 | 3.53 |
| Greenwald city..... | 98 | 66 | 31.8 | 61 | 29.5 | 1 | 100.0 | 32 | 29 | 12 | 2.27 | 2.77 |

Table 7.

Households and Families: 2010—Con.

[For information on confidentiality protection, nonsampling error, and definitions, see Selected Appendixes at <www.census.gov/prod/cen2010/cph-1-a.pdf>]

| State County County Subdivision Place | Total households | Family households | | | | | | Nonfamily households | | | Average size | |
|--|---------------------|-------------------|--|---------------------|--|---|--|----------------------|--------------------------|----------------------|-----------------|----------|
| | | Total | | Husband-wife family | | Female householder, no husband present | | Total | Householder living alone | | House- holds | Families |
| | | Number | Percent with own children under 18 years | Number | Percent with own children under 18 years | Number | Percent with own children under 18 years | | Total | 65 years and over | | |
| | | | | | | | | | | | | |
| Stearns County—Con. | | | | | | | | | | | | |
| Grove township..... | 169 | 143 | 40.6 | 136 | 41.2 | 4 | 25.0 | 26 | 23 | 8 | 2.92 | 3.22 |
| Holding township..... | 423 | 325 | 39.4 | 292 | 37.3 | 14 | 64.3 | 98 | 81 | 35 | 2.69 | 3.09 |
| Holdingford city..... | 306 | 190 | 45.8 | 137 | 37.2 | 30 | 70.0 | 116 | 99 | 43 | 2.31 | 2.92 |
| Kimball city..... | 310 | 191 | 51.3 | 154 | 46.8 | 24 | 75.0 | 119 | 94 | 37 | 2.40 | 3.04 |
| Krain township..... | 325 | 263 | 46.0 | 238 | 44.5 | 10 | 80.0 | 62 | 52 | 22 | 3.02 | 3.40 |
| Lake George township..... | 111 | 87 | 49.4 | 77 | 48.1 | 2 | 50.0 | 24 | 20 | 6 | 3.02 | 3.38 |
| Lake Henry city..... | 47 | 22 | 54.5 | 18 | 44.4 | 2 | 100.0 | 25 | 19 | 5 | 2.19 | 3.05 |
| Lake Henry township..... | 99 | 82 | 40.2 | 70 | 41.4 | 8 | 50.0 | 17 | 14 | 6 | 2.81 | 3.07 |
| Le Sauk township..... | 678 | 507 | 42.8 | 439 | 39.4 | 40 | 50.0 | 171 | 127 | 37 | 2.60 | 3.00 |
| Luxemburg township..... | 221 | 181 | 35.4 | 159 | 34.0 | 10 | 30.0 | 40 | 28 | 7 | 2.88 | 3.12 |
| Lynden township..... | 698 | 565 | 40.9 | 515 | 39.8 | 27 | 51.9 | 133 | 97 | 22 | 2.77 | 3.06 |
| Maine Prairie township..... | 664 | 531 | 39.5 | 474 | 40.5 | 32 | 34.4 | 133 | 99 | 36 | 2.82 | 3.13 |
| Meire Grove city..... | 70 | 46 | 41.3 | 33 | 36.4 | 4 | 50.0 | 24 | 22 | 13 | 2.56 | 3.00 |
| Melrose city..... | 1,309 | 890 | 47.2 | 723 | 44.4 | 99 | 62.6 | 419 | 368 | 209 | 2.69 | 3.31 |
| Melrose township..... | 273 | 220 | 39.5 | 199 | 39.2 | 5 | 40.0 | 53 | 45 | 21 | 2.78 | 3.11 |
| Millwood township..... | 346 | 280 | 41.1 | 260 | 40.8 | 9 | 44.4 | 66 | 56 | 23 | 2.81 | 3.15 |
| Munson township..... | 563 | 455 | 34.1 | 416 | 32.7 | 16 | 50.0 | 108 | 89 | 33 | 2.60 | 2.89 |
| New Munich city..... | 124 | 83 | 51.8 | 69 | 44.9 | 5 | 100.0 | 41 | 30 | 16 | 2.52 | 3.02 |
| North Fork township..... | 93 | 67 | 44.8 | 57 | 43.9 | 4 | 50.0 | 26 | 22 | 9 | 2.66 | 3.19 |
| Oak township..... | 201 | 168 | 47.6 | 148 | 49.3 | 10 | 30.0 | 33 | 29 | 11 | 2.96 | 3.26 |
| Paynesville city..... | 1,065 | 635 | 42.7 | 499 | 33.7 | 76 | 69.7 | 430 | 381 | 217 | 2.20 | 2.83 |
| Paynesville township..... | 555 | 449 | 31.0 | 398 | 28.9 | 28 | 42.9 | 106 | 86 | 35 | 2.56 | 2.81 |
| Raymond township..... | 73 | 64 | 60.9 | 54 | 57.4 | 5 | 100.0 | 9 | 6 | 1 | 3.53 | 3.77 |
| Richmond city..... | 583 | 392 | 41.3 | 328 | 39.0 | 38 | 52.6 | 191 | 156 | 82 | 2.43 | 2.98 |
| Rockville city..... | 880 | 703 | 43.1 | 605 | 39.0 | 57 | 71.9 | 177 | 127 | 43 | 2.78 | 3.04 |
| Roscoe city..... | 48 | 28 | 21.4 | 23 | 21.7 | 4 | 25.0 | 20 | 17 | 8 | 2.13 | 2.75 |
| St. Anthony city..... | 30 | 23 | 56.5 | 22 | 59.1 | 0 | (X) | 7 | 6 | 3 | 2.87 | 3.39 |
| St. Augusta city..... | 1,154 | 937 | 46.5 | 830 | 45.5 | 53 | 45.3 | 217 | 152 | 43 | 2.86 | 3.13 |
| St. Cloud city (part)..... | 20,123 | 10,955 | 44.0 | 8,050 | 39.2 | 2,038 | 60.5 | 9,168 | 5,971 | 1,478 | 2.41 | 2.97 |
| St. Joseph city..... | 1,845 | 1,184 | 50.1 | 935 | 46.7 | 176 | 65.9 | 661 | 391 | 97 | 2.61 | 2.96 |
| St. Joseph township..... | 704 | 532 | 38.9 | 442 | 34.8 | 47 | 61.7 | 172 | 123 | 34 | 2.73 | 3.05 |
| St. Martin city..... | 119 | 81 | 48.1 | 71 | 43.7 | 5 | 100.0 | 38 | 30 | 16 | 2.59 | 3.09 |
| St. Martin township..... | 171 | 143 | 52.4 | 131 | 54.2 | 2 | 50.0 | 28 | 25 | 10 | 3.19 | 3.57 |
| St. Rosa city..... | 29 | 17 | 52.9 | 15 | 46.7 | 1 | 100.0 | 12 | 12 | 3 | 2.34 | 3.18 |
| St. Stephen city..... | 305 | 234 | 52.1 | 201 | 50.7 | 19 | 57.9 | 71 | 54 | 19 | 2.79 | 3.19 |
| St. Wendel township..... | 773 | 656 | 39.2 | 599 | 38.2 | 34 | 47.1 | 117 | 99 | 39 | 2.77 | 3.02 |
| Sartell city (part)..... | 4,958 | 3,602 | 60.4 | 2,901 | 56.5 | 485 | 76.9 | 1,356 | 1,017 | 249 | 2.74 | 3.20 |
| Sauk Centre city..... | 1,851 | 1,174 | 42.2 | 934 | 35.9 | 174 | 68.4 | 677 | 594 | 332 | 2.28 | 2.86 |
| Sauk Centre township..... | 404 | 314 | 43.3 | 283 | 42.4 | 18 | 72.2 | 90 | 77 | 28 | 2.69 | 3.10 |
| Spring Hill city..... | 34 | 22 | 36.4 | 18 | 38.9 | 2 | 0.0 | 12 | 11 | 9 | 2.50 | 3.09 |
| Spring Hill township..... | 120 | 102 | 46.1 | 95 | 43.2 | 5 | 80.0 | 18 | 14 | 6 | 3.07 | 3.31 |
| Waite Park city..... | 3,127 | 1,538 | 43.4 | 1,029 | 34.3 | 340 | 68.5 | 1,589 | 1,189 | 458 | 2.12 | 2.83 |
| Wakefield township..... | 987 | 840 | 41.0 | 784 | 40.1 | 34 | 55.9 | 147 | 112 | 47 | 2.79 | 3.03 |
| Zion township..... | 120 | 99 | 41.4 | 87 | 37.9 | 7 | 71.4 | 21 | 17 | 5 | 2.79 | 3.08 |
| Steele County..... | 14,330 | 9,871 | 46.1 | 7,976 | 41.2 | 1,297 | 70.0 | 4,459 | 3,747 | 1,582 | 2.51 | 3.03 |
| Aurora township..... | 213 | 171 | 38.6 | 150 | 36.7 | 11 | 45.5 | 42 | 32 | 17 | 2.69 | 2.98 |
| Berlin township..... | 192 | 149 | 38.3 | 137 | 37.2 | 6 | 66.7 | 43 | 30 | 10 | 2.70 | 3.08 |
| Blooming Prairie city (part)..... | 802 | 535 | 45.2 | 424 | 37.5 | 77 | 75.3 | 267 | 229 | 131 | 2.42 | 2.92 |
| Blooming Prairie township..... | 163 | 123 | 41.5 | 109 | 40.4 | 6 | 66.7 | 40 | 34 | 15 | 2.64 | 3.03 |
| Clinton Falls township..... | 153 | 110 | 31.8 | 98 | 28.6 | 4 | 50.0 | 43 | 40 | 15 | 2.29 | 2.74 |
| Deerfield township..... | 192 | 151 | 39.7 | 135 | 37.0 | 8 | 62.5 | 41 | 36 | 15 | 2.69 | 3.06 |
| Ellendale city..... | 296 | 190 | 45.3 | 146 | 37.7 | 30 | 83.3 | 106 | 92 | 41 | 2.33 | 2.89 |
| Havana township..... | 219 | 173 | 35.3 | 157 | 33.8 | 8 | 50.0 | 46 | 38 | 16 | 2.60 | 2.92 |
| Lemond township..... | 190 | 151 | 37.1 | 135 | 35.6 | 7 | 57.1 | 39 | 30 | 12 | 2.64 | 2.95 |
| Medford city..... | 450 | 336 | 54.5 | 263 | 50.2 | 51 | 68.6 | 114 | 97 | 39 | 2.74 | 3.19 |
| Medford township..... | 300 | 220 | 52.7 | 160 | 43.8 | 35 | 77.1 | 80 | 64 | 20 | 2.71 | 3.13 |
| Meriden township..... | 228 | 174 | 41.4 | 148 | 39.2 | 13 | 30.8 | 54 | 39 | 13 | 2.72 | 3.06 |
| Merton township..... | 144 | 102 | 39.2 | 93 | 39.8 | 3 | 66.7 | 42 | 38 | 13 | 2.42 | 2.94 |
| Owatonna city..... | 10,068 | 6,737 | 48.2 | 5,323 | 43.0 | 1,007 | 71.2 | 3,331 | 2,807 | 1,153 | 2.49 | 3.05 |
| Owatonna township..... | 249 | 188 | 31.9 | 173 | 31.2 | 6 | 50.0 | 61 | 51 | 25 | 2.45 | 2.82 |
| Somerset township..... | 299 | 226 | 30.1 | 204 | 29.4 | 13 | 15.4 | 73 | 60 | 30 | 2.45 | 2.81 |
| Summit township..... | 172 | 135 | 40.0 | 121 | 38.0 | 12 | 58.3 | 37 | 30 | 17 | 2.71 | 3.08 |
| Stevens County..... | 3,726 | 2,284 | 41.6 | 1,961 | 38.3 | 212 | 66.0 | 1,442 | 1,102 | 518 | 2.37 | 2.92 |
| Alberta city..... | 41 | 32 | 28.1 | 26 | 30.8 | 3 | 33.3 | 9 | 8 | 4 | 2.51 | 2.84 |
| Baker township..... | 48 | 35 | 37.1 | 31 | 35.5 | 2 | 50.0 | 13 | 13 | 8 | 2.38 | 2.89 |
| Chokio city..... | 207 | 116 | 26.7 | 103 | 22.3 | 6 | 50.0 | 91 | 85 | 47 | 1.93 | 2.56 |
| Darnen township..... | 94 | 75 | 49.3 | 65 | 52.3 | 6 | 33.3 | 19 | 11 | 2 | 3.11 | 3.31 |
| Donnelly city..... | 113 | 72 | 29.2 | 59 | 30.5 | 8 | 12.5 | 41 | 32 | 20 | 2.13 | 2.63 |
| Donnelly township..... | 45 | 29 | 34.5 | 26 | 30.8 | 1 | 100.0 | 16 | 14 | 4 | 2.22 | 2.76 |
| Eldorado township..... | 36 | 28 | 39.3 | 28 | 39.3 | 0 | (X) | 8 | 6 | 2 | 2.61 | 3.00 |
| Everglade township..... | 41 | 33 | 33.3 | 31 | 35.5 | 0 | (X) | 8 | 8 | 5 | 2.63 | 3.03 |
| Framnas township..... | 119 | 96 | 36.5 | 91 | 38.5 | 3 | 0.0 | 23 | 16 | 6 | 2.56 | 2.85 |
| Hancock city..... | 302 | 197 | 48.2 | 165 | 43.6 | 19 | 68.4 | 105 | 88 | 40 | 2.51 | 3.09 |
| Hodges township..... | 96 | 75 | 45.3 | 70 | 45.7 | 1 | 100.0 | 21 | 14 | 8 | 2.89 | 3.28 |
| Horton township..... | 61 | 48 | 47.9 | 41 | 48.8 | 4 | 50.0 | 13 | 9 | 2 | 2.85 | 3.25 |
| Moore township..... | 82 | 70 | 38.6 | 68 | 38.2 | 1 | 0.0 | 12 | 10 | 4 | 2.96 | 3.17 |
| Morris city..... | 1,986 | 1,021 | 43.9 | 828 | 38.0 | 145 | 73.8 | 965 | 713 | 326 | 2.23 | 2.87 |
| Morris township..... | 144 | 113 | 45.1 | 107 | 43.9 | 2 | 100.0 | 31 | 23 | 14 | 2.75 | 3.12 |

Table 7.
Households and Families: 2010—Con.

[For information on confidentiality protection, nonsampling error, and definitions, see Selected Appendixes at <www.census.gov/prod/cen2010/cph-1-a.pdf>]

| State County County Subdivision Place | Total households | Family households | | | | | | Nonfamily households | | | Average size | |
|--|---------------------|-------------------|--|---------------------|--|---|--|----------------------|--------------------------|----------------------|-----------------|----------|
| | | Total | | Husband-wife family | | Female householder, no husband present | | Total | Householder living alone | | House- holds | Families |
| | | Number | Percent with own children under 18 years | Number | Percent with own children under 18 years | Number | Percent with own children under 18 years | | Total | 65 years and over | | |
| | | | | | | | | | | | | |
| Stevens County—Con. | | | | | | | | | | | | |
| Pepperton township..... | 52 | 42 | 35.7 | 39 | 35.9 | 1 | 0.0 | 10 | 6 | 3 | 2.58 | 2.79 |
| Rendsville township..... | 65 | 50 | 36.0 | 47 | 36.2 | 1 | 0.0 | 15 | 13 | 9 | 2.48 | 2.86 |
| Scott township..... | 52 | 40 | 37.5 | 38 | 34.2 | 1 | 100.0 | 12 | 9 | 4 | 2.77 | 2.93 |
| Stevens township..... | 28 | 20 | 50.0 | 18 | 50.0 | 1 | 0.0 | 8 | 6 | 2 | 2.75 | 3.15 |
| Swan Lake township..... | 82 | 67 | 31.3 | 59 | 28.8 | 4 | 50.0 | 15 | 13 | 6 | 2.37 | 2.60 |
| Synnes township..... | 32 | 25 | 60.0 | 21 | 52.4 | 3 | 100.0 | 7 | 5 | 2 | 2.91 | 3.24 |
| Swift County..... | 4,236 | 2,674 | 39.8 | 2,214 | 35.3 | 296 | 64.9 | 1,562 | 1,388 | 697 | 2.27 | 2.87 |
| Appleton city..... | 677 | 342 | 40.1 | 241 | 29.0 | 73 | 67.1 | 335 | 304 | 168 | 2.00 | 2.78 |
| Appleton township..... | 87 | 64 | 29.7 | 58 | 27.6 | 3 | 0.0 | 23 | 19 | 6 | 2.33 | 2.69 |
| Benson city..... | 1,469 | 828 | 41.5 | 657 | 35.2 | 117 | 69.2 | 641 | 569 | 311 | 2.14 | 2.85 |
| Benson township..... | 125 | 93 | 45.2 | 83 | 42.2 | 7 | 71.4 | 32 | 28 | 14 | 2.67 | 3.06 |
| Camp Lake township..... | 91 | 71 | 23.9 | 63 | 20.6 | 4 | 50.0 | 20 | 17 | 8 | 2.34 | 2.63 |
| Cashel township..... | 59 | 42 | 47.6 | 41 | 48.8 | 0 | (X) | 17 | 12 | 6 | 2.95 | 3.24 |
| Clontarf city..... | 64 | 46 | 37.0 | 39 | 33.3 | 2 | 50.0 | 18 | 13 | 3 | 2.56 | 2.96 |
| Clontarf township..... | 37 | 25 | 32.0 | 25 | 32.0 | 0 | (X) | 12 | 11 | 3 | 2.32 | 2.92 |
| Danvers city..... | 40 | 28 | 46.4 | 23 | 39.1 | 1 | 100.0 | 12 | 10 | 6 | 2.43 | 2.86 |
| De Graff city..... | 53 | 34 | 41.2 | 29 | 31.0 | 3 | 100.0 | 19 | 18 | 9 | 2.17 | 2.71 |
| Dublin township..... | 58 | 44 | 40.9 | 38 | 34.2 | 3 | 100.0 | 14 | 10 | 5 | 2.62 | 2.89 |
| Edison township..... | 52 | 36 | 16.7 | 32 | 15.6 | 1 | 0.0 | 16 | 16 | 6 | 2.04 | 2.47 |
| Fairfield township..... | 49 | 43 | 25.6 | 40 | 25.0 | 1 | 0.0 | 6 | 5 | 1 | 2.61 | 2.77 |
| Hayes township..... | 84 | 61 | 37.7 | 57 | 36.8 | 2 | 100.0 | 23 | 20 | 6 | 2.37 | 2.82 |
| Hegbert township..... | 38 | 32 | 31.3 | 29 | 27.6 | 3 | 66.7 | 6 | 6 | 5 | 2.45 | 2.69 |
| Holloway city..... | 50 | 29 | 20.7 | 24 | 20.8 | 5 | 20.0 | 21 | 20 | 8 | 1.84 | 2.38 |
| Kerkhoven city..... | 329 | 206 | 46.6 | 163 | 39.9 | 32 | 71.9 | 123 | 114 | 53 | 2.31 | 2.97 |
| Kerkhoven township..... | 99 | 73 | 32.9 | 67 | 34.3 | 0 | (X) | 26 | 23 | 7 | 2.38 | 2.84 |
| Kildare township..... | 62 | 43 | 39.5 | 40 | 40.0 | 0 | (X) | 19 | 17 | 5 | 2.44 | 3.00 |
| Marysland township..... | 42 | 27 | 33.3 | 22 | 31.8 | 2 | 50.0 | 15 | 13 | 7 | 2.29 | 2.93 |
| Moyer township..... | 36 | 29 | 34.5 | 27 | 33.3 | 2 | 50.0 | 7 | 7 | 1 | 2.44 | 2.76 |
| Murdock city..... | 117 | 74 | 48.6 | 56 | 50.0 | 11 | 36.4 | 43 | 39 | 15 | 2.38 | 3.07 |
| Pillsbury township..... | 96 | 77 | 41.6 | 67 | 40.3 | 4 | 50.0 | 19 | 17 | 5 | 2.65 | 2.96 |
| Shible township..... | 53 | 37 | 32.4 | 32 | 34.4 | 1 | 0.0 | 16 | 15 | 9 | 2.34 | 2.86 |
| Six Mile Grove township..... | 62 | 45 | 46.7 | 39 | 48.7 | 5 | 40.0 | 17 | 14 | 3 | 2.76 | 3.27 |
| Swenoda township..... | 54 | 43 | 39.5 | 39 | 41.0 | 2 | 50.0 | 11 | 10 | 2 | 2.59 | 2.93 |
| Tara township..... | 36 | 29 | 31.0 | 25 | 28.0 | 2 | 50.0 | 7 | 6 | 2 | 2.44 | 2.69 |
| Torning township..... | 160 | 127 | 47.2 | 117 | 46.2 | 7 | 71.4 | 33 | 27 | 18 | 2.75 | 3.05 |
| West Bank township..... | 57 | 46 | 37.0 | 41 | 34.1 | 3 | 66.7 | 11 | 8 | 5 | 2.63 | 2.87 |
| Todd County..... | 9,756 | 6,737 | 39.9 | 5,617 | 36.2 | 671 | 62.1 | 3,019 | 2,574 | 1,185 | 2.52 | 3.03 |
| Bartlett township..... | 151 | 123 | 39.8 | 107 | 38.3 | 9 | 55.6 | 28 | 22 | 11 | 2.95 | 3.25 |
| Bertha city..... | 205 | 120 | 51.7 | 98 | 45.9 | 17 | 76.5 | 85 | 82 | 44 | 2.42 | 3.29 |
| Bertha township..... | 145 | 111 | 33.3 | 95 | 34.7 | 7 | 42.9 | 34 | 30 | 16 | 2.81 | 3.29 |
| Birchdale township..... | 347 | 252 | 31.7 | 224 | 30.4 | 17 | 35.3 | 95 | 75 | 35 | 2.45 | 2.85 |
| Browerville city..... | 326 | 196 | 49.0 | 131 | 38.2 | 53 | 71.7 | 130 | 113 | 59 | 2.31 | 2.95 |
| Bruce township..... | 221 | 158 | 41.8 | 142 | 38.7 | 7 | 71.4 | 63 | 48 | 22 | 2.65 | 3.08 |
| Burleene township..... | 140 | 93 | 38.7 | 80 | 37.5 | 5 | 20.0 | 47 | 42 | 11 | 2.46 | 3.11 |
| Burnhamville township..... | 318 | 235 | 31.1 | 210 | 26.7 | 12 | 58.3 | 83 | 67 | 27 | 2.39 | 2.72 |
| Burtrum city..... | 63 | 38 | 50.0 | 24 | 33.3 | 10 | 80.0 | 25 | 22 | 8 | 2.29 | 2.89 |
| Clarissa city..... | 291 | 160 | 38.8 | 134 | 32.8 | 17 | 64.7 | 131 | 124 | 66 | 2.07 | 2.84 |
| Eagle Bend city..... | 246 | 143 | 39.2 | 107 | 34.6 | 27 | 51.9 | 103 | 92 | 53 | 2.17 | 2.87 |
| Eagle Valley township..... | 181 | 134 | 40.3 | 125 | 40.0 | 4 | 25.0 | 47 | 34 | 9 | 2.99 | 3.51 |
| Fawn Lake township..... | 220 | 149 | 49.7 | 123 | 43.1 | 17 | 76.5 | 71 | 52 | 15 | 2.52 | 2.99 |
| Germania township..... | 147 | 124 | 45.2 | 115 | 44.3 | 6 | 66.7 | 23 | 21 | 10 | 3.40 | 3.75 |
| Gordon township..... | 256 | 203 | 38.9 | 182 | 36.8 | 12 | 58.3 | 53 | 44 | 21 | 2.57 | 2.89 |
| Grey Eagle city..... | 165 | 83 | 47.0 | 70 | 42.9 | 7 | 85.7 | 82 | 74 | 34 | 2.11 | 3.01 |
| Grey Eagle township..... | 278 | 196 | 28.1 | 176 | 28.4 | 7 | 28.6 | 82 | 70 | 34 | 2.29 | 2.72 |
| Hartford township..... | 238 | 179 | 41.3 | 153 | 41.8 | 9 | 66.7 | 59 | 44 | 17 | 2.78 | 3.20 |
| Hewitt city..... | 113 | 64 | 45.3 | 52 | 44.2 | 7 | 57.1 | 49 | 41 | 18 | 2.35 | 3.17 |
| Iona township..... | 149 | 118 | 51.7 | 101 | 51.5 | 5 | 60.0 | 31 | 26 | 11 | 3.29 | 3.76 |
| Kandota township..... | 280 | 216 | 36.6 | 203 | 34.5 | 6 | 50.0 | 64 | 56 | 22 | 2.58 | 2.95 |
| Leslie township..... | 276 | 201 | 23.9 | 175 | 23.4 | 13 | 38.5 | 75 | 60 | 30 | 2.31 | 2.65 |
| Little Elk township..... | 118 | 85 | 25.9 | 72 | 23.6 | 6 | 16.7 | 33 | 28 | 9 | 2.42 | 2.86 |
| Little Sauk township..... | 281 | 215 | 38.1 | 194 | 36.1 | 10 | 50.0 | 66 | 54 | 25 | 2.80 | 3.24 |
| Long Prairie city..... | 1,290 | 816 | 50.0 | 628 | 45.4 | 126 | 72.2 | 474 | 422 | 234 | 2.58 | 3.29 |
| Long Prairie township..... | 328 | 257 | 32.3 | 229 | 30.1 | 18 | 61.1 | 71 | 64 | 34 | 2.57 | 2.92 |
| Moran township..... | 201 | 149 | 33.6 | 127 | 28.3 | 10 | 50.0 | 52 | 44 | 23 | 2.53 | 2.93 |
| Osakis city (part)..... | 61 | 43 | 32.6 | 38 | 28.9 | 4 | 75.0 | 18 | 13 | 8 | 2.34 | 2.67 |
| Reynolds township..... | 236 | 195 | 36.9 | 169 | 36.1 | 12 | 25.0 | 41 | 36 | 14 | 2.81 | 3.11 |
| Round Prairie township..... | 253 | 194 | 36.6 | 165 | 35.8 | 14 | 50.0 | 59 | 46 | 22 | 2.79 | 3.15 |
| Staples city (part)..... | 937 | 519 | 49.3 | 345 | 40.0 | 119 | 75.6 | 418 | 354 | 145 | 2.22 | 2.90 |
| Staples township..... | 246 | 185 | 36.2 | 148 | 33.8 | 26 | 42.3 | 61 | 52 | 16 | 2.55 | 2.89 |
| Stowe Prairie township..... | 181 | 130 | 37.7 | 112 | 37.5 | 8 | 50.0 | 51 | 47 | 16 | 2.51 | 2.96 |
| Swanville city (part)..... | 1 | 1 | 0.0 | 1 | 0.0 | 0 | (X) | 0 | 0 | 0 | 2.00 | 2.00 |
| Turtle Creek township..... | 127 | 92 | 21.7 | 86 | 22.1 | 3 | 0.0 | 35 | 28 | 11 | 2.32 | 2.72 |
| Villard township..... | 260 | 189 | 39.2 | 157 | 35.0 | 18 | 38.9 | 71 | 55 | 17 | 2.50 | 2.87 |
| Ward township..... | 188 | 140 | 27.9 | 119 | 23.5 | 9 | 44.4 | 48 | 42 | 23 | 2.38 | 2.76 |
| West Union city..... | 42 | 31 | 45.2 | 23 | 39.1 | 4 | 75.0 | 11 | 10 | 2 | 2.64 | 3.10 |
| West Union township..... | 96 | 84 | 41.7 | 80 | 40.0 | 2 | 50.0 | 12 | 10 | 5 | 2.79 | 3.01 |
| Wykeham township..... | 154 | 116 | 39.7 | 97 | 35.1 | 8 | 75.0 | 38 | 30 | 8 | 2.66 | 3.08 |

Table 7.
Households and Families: 2010—Con.

[For information on confidentiality protection, nonsampling error, and definitions, see Selected Appendixes at <www.census.gov/prod/cen2010/cph-1-a.pdf>]

| State County County Subdivision Place | Total households | Family households | | | | | | Nonfamily households | | | Average size | |
|--|---------------------|-------------------|--|---------------------|--|---|--|----------------------|--------------------------|----------------------|-----------------|----------|
| | | Total | | Husband-wife family | | Female householder, no husband present | | Total | Householder living alone | | House- holds | Families |
| | | Number | Percent with own children under 18 years | Number | Percent with own children under 18 years | Number | Percent with own children under 18 years | | Total | 65 years and over | | |
| | | | | | | | | | | | | |
| Traverse County..... | 1,524 | 969 | 36.9 | 826 | 32.9 | 97 | 67.0 | 555 | 503 | 286 | 2.27 | 2.87 |
| Arthur township..... | 32 | 24 | 41.7 | 19 | 47.4 | 3 | 33.3 | 8 | 7 | 2 | 2.53 | 3.00 |
| Browns Valley city..... | 247 | 141 | 35.5 | 95 | 28.4 | 32 | 53.1 | 106 | 100 | 60 | 2.23 | 2.97 |
| Clifton township..... | 29 | 23 | 34.8 | 22 | 31.8 | 1 | 100.0 | 6 | 4 | 2 | 2.59 | 2.91 |
| Croke township..... | 33 | 18 | 50.0 | 18 | 50.0 | 0 | (X) | 15 | 13 | 7 | 2.27 | 3.11 |
| Dollymount township..... | 26 | 24 | 45.8 | 22 | 45.5 | 1 | 100.0 | 2 | 2 | 1 | 2.96 | 3.08 |
| Dumont city..... | 50 | 32 | 34.4 | 27 | 25.9 | 4 | 75.0 | 18 | 16 | 7 | 2.00 | 2.41 |
| Folsom township..... | 52 | 35 | 31.4 | 33 | 27.3 | 1 | 100.0 | 17 | 14 | 8 | 2.46 | 2.97 |
| Lake Valley township..... | 96 | 76 | 38.2 | 73 | 35.6 | 1 | 100.0 | 20 | 19 | 12 | 2.47 | 2.82 |
| Leonardsville township..... | 40 | 28 | 46.4 | 28 | 46.4 | 0 | (X) | 12 | 11 | 4 | 2.68 | 3.36 |
| Monson township..... | 50 | 40 | 35.0 | 35 | 34.3 | 0 | (X) | 10 | 9 | 5 | 2.66 | 3.03 |
| Parnell township..... | 23 | 16 | 37.5 | 16 | 37.5 | 0 | (X) | 7 | 7 | 1 | 2.61 | 3.31 |
| Redpath township..... | 15 | 13 | 46.2 | 10 | 30.0 | 2 | 100.0 | 2 | 1 | 0 | 3.20 | 3.23 |
| Tara township..... | 37 | 32 | 34.4 | 29 | 31.0 | 2 | 50.0 | 5 | 5 | 2 | 2.49 | 2.69 |
| Taylor township..... | 38 | 27 | 29.6 | 23 | 30.4 | 3 | 33.3 | 11 | 4 | 3 | 2.76 | 3.11 |
| Tintah city..... | 29 | 17 | 41.2 | 11 | 18.2 | 4 | 100.0 | 12 | 12 | 7 | 2.17 | 2.82 |
| Tintah township..... | 17 | 13 | 7.7 | 12 | 8.3 | 1 | 0.0 | 4 | 4 | 2 | 1.94 | 2.23 |
| Walls township..... | 25 | 18 | 38.9 | 16 | 37.5 | 2 | 50.0 | 7 | 6 | 2 | 2.60 | 3.06 |
| Wheaton city..... | 655 | 370 | 37.8 | 317 | 32.5 | 40 | 77.5 | 285 | 261 | 157 | 2.08 | 2.79 |
| Windsor township..... | 30 | 22 | 27.3 | 20 | 30.0 | 0 | (X) | 8 | 8 | 4 | 2.20 | 2.59 |
| Wabasha County..... | 8,822 | 6,089 | 40.6 | 5,081 | 36.9 | 599 | 60.9 | 2,733 | 2,242 | 1,006 | 2.43 | 2.91 |
| Bellechester city (part)..... | 17 | 10 | 30.0 | 7 | 28.6 | 0 | (X) | 7 | 4 | 3 | 2.47 | 2.90 |
| Chester township..... | 164 | 123 | 42.3 | 111 | 40.5 | 4 | 75.0 | 41 | 35 | 16 | 2.77 | 3.23 |
| Elgin city..... | 400 | 295 | 60.3 | 225 | 57.3 | 38 | 71.1 | 105 | 84 | 29 | 2.72 | 3.15 |
| Elgin township..... | 257 | 212 | 47.6 | 192 | 44.8 | 10 | 80.0 | 45 | 32 | 14 | 2.85 | 3.12 |
| Gilford township..... | 203 | 173 | 41.6 | 152 | 40.8 | 10 | 30.0 | 30 | 23 | 11 | 2.82 | 3.05 |
| Glasgow township..... | 96 | 71 | 38.0 | 65 | 40.0 | 2 | 0.0 | 25 | 20 | 4 | 2.57 | 3.03 |
| Greenfield township..... | 577 | 414 | 31.4 | 381 | 30.2 | 14 | 35.7 | 163 | 134 | 70 | 2.34 | 2.75 |
| Hammond city..... | 59 | 34 | 23.5 | 22 | 27.3 | 6 | 16.7 | 25 | 19 | 4 | 2.24 | 2.74 |
| Highland township..... | 165 | 131 | 44.3 | 119 | 44.5 | 4 | 25.0 | 34 | 28 | 12 | 2.80 | 3.18 |
| Hyde Park township..... | 114 | 81 | 37.0 | 76 | 36.8 | 1 | 0.0 | 33 | 27 | 9 | 2.51 | 3.02 |
| Kellogg city..... | 200 | 129 | 41.9 | 101 | 36.6 | 17 | 58.8 | 71 | 54 | 28 | 2.28 | 2.78 |
| Lake township..... | 171 | 134 | 38.8 | 124 | 37.9 | 1 | 100.0 | 37 | 29 | 9 | 2.58 | 2.93 |
| Lake City city (part)..... | 1,910 | 1,228 | 35.9 | 997 | 30.4 | 148 | 59.5 | 682 | 565 | 257 | 2.23 | 2.74 |
| Mazeppa city..... | 337 | 234 | 44.0 | 201 | 40.8 | 21 | 76.2 | 103 | 85 | 37 | 2.50 | 3.01 |
| Mazeppa township..... | 277 | 217 | 35.9 | 190 | 33.2 | 12 | 50.0 | 60 | 43 | 13 | 2.59 | 2.86 |
| Millville city..... | 75 | 54 | 33.3 | 43 | 30.2 | 7 | 42.9 | 21 | 17 | 10 | 2.43 | 2.78 |
| Minneiska city (part)..... | 29 | 20 | 30.0 | 16 | 18.8 | 2 | 100.0 | 9 | 7 | 1 | 2.10 | 2.40 |
| Minneiska township..... | 78 | 53 | 35.8 | 41 | 24.4 | 5 | 60.0 | 25 | 21 | 10 | 2.37 | 2.81 |
| Mount Pleasant township..... | 161 | 130 | 46.2 | 122 | 44.3 | 5 | 80.0 | 31 | 27 | 7 | 2.78 | 3.14 |
| Oakwood township..... | 145 | 112 | 43.8 | 96 | 43.8 | 8 | 37.5 | 33 | 26 | 9 | 2.79 | 3.19 |
| Pepin township..... | 163 | 124 | 26.6 | 105 | 23.8 | 8 | 37.5 | 39 | 28 | 13 | 2.32 | 2.64 |
| Plainview city..... | 1,278 | 868 | 50.5 | 678 | 46.6 | 133 | 69.9 | 410 | 332 | 176 | 2.57 | 3.13 |
| Plainview township..... | 167 | 130 | 33.1 | 112 | 29.5 | 8 | 50.0 | 37 | 28 | 9 | 2.65 | 2.96 |
| Wabasha city..... | 1,144 | 654 | 38.2 | 506 | 31.2 | 108 | 63.9 | 490 | 434 | 195 | 2.09 | 2.72 |
| Watopa township..... | 92 | 73 | 32.9 | 65 | 29.2 | 4 | 25.0 | 19 | 15 | 6 | 2.68 | 3.00 |
| West Albany township..... | 158 | 116 | 41.4 | 99 | 39.4 | 2 | 0.0 | 42 | 33 | 16 | 2.52 | 2.97 |
| Zumbro township..... | 301 | 215 | 33.5 | 194 | 33.0 | 13 | 23.1 | 86 | 71 | 32 | 2.40 | 2.83 |
| Zumbro Falls city..... | 84 | 54 | 46.3 | 41 | 31.7 | 8 | 100.0 | 30 | 21 | 6 | 2.46 | 2.98 |
| Wadena County..... | 5,705 | 3,605 | 41.5 | 2,828 | 35.5 | 498 | 64.9 | 2,100 | 1,838 | 897 | 2.34 | 2.94 |
| Aldrich city..... | 24 | 11 | 18.2 | 10 | 20.0 | 0 | (X) | 13 | 11 | 6 | 2.00 | 3.00 |
| Aldrich township..... | 172 | 125 | 39.2 | 105 | 35.2 | 9 | 66.7 | 47 | 40 | 15 | 2.50 | 2.91 |
| Blueberry township..... | 279 | 199 | 37.2 | 175 | 36.0 | 17 | 41.2 | 80 | 70 | 31 | 2.58 | 3.11 |
| Bullard township..... | 89 | 58 | 44.8 | 43 | 34.9 | 10 | 70.0 | 31 | 26 | 9 | 2.46 | 2.97 |
| Huntersville township..... | 48 | 35 | 31.4 | 30 | 33.3 | 4 | 25.0 | 13 | 10 | 5 | 2.48 | 2.91 |
| Leaf River township..... | 186 | 129 | 35.7 | 119 | 33.6 | 5 | 80.0 | 57 | 48 | 22 | 2.48 | 3.02 |
| Lyons township..... | 88 | 58 | 31.0 | 49 | 28.6 | 4 | 25.0 | 30 | 28 | 14 | 2.18 | 2.67 |
| Meadow township..... | 90 | 60 | 35.0 | 50 | 30.0 | 8 | 62.5 | 30 | 23 | 11 | 2.41 | 2.80 |
| Menahga city..... | 569 | 301 | 44.9 | 225 | 37.8 | 47 | 66.0 | 268 | 239 | 141 | 2.18 | 3.01 |
| Nimrod city..... | 34 | 19 | 26.3 | 15 | 20.0 | 3 | 66.7 | 15 | 12 | 5 | 2.03 | 2.63 |
| North Germany township..... | 128 | 90 | 36.7 | 74 | 32.4 | 10 | 50.0 | 38 | 34 | 12 | 2.45 | 2.92 |
| Orton township..... | 89 | 56 | 39.3 | 47 | 34.0 | 6 | 50.0 | 33 | 30 | 12 | 2.29 | 2.96 |
| Red Eye township..... | 177 | 132 | 42.4 | 115 | 41.7 | 6 | 66.7 | 45 | 37 | 11 | 2.77 | 3.23 |
| Rockwood township..... | 149 | 114 | 37.7 | 99 | 37.4 | 8 | 62.5 | 35 | 28 | 13 | 2.62 | 2.99 |
| Sebekia city..... | 321 | 182 | 45.1 | 130 | 34.6 | 35 | 71.4 | 139 | 125 | 62 | 2.21 | 2.96 |
| Shell River township..... | 98 | 66 | 39.4 | 58 | 36.2 | 4 | 50.0 | 32 | 24 | 10 | 2.38 | 2.77 |
| Staples city (part)..... | 285 | 177 | 52.5 | 131 | 40.5 | 36 | 86.1 | 108 | 98 | 60 | 2.39 | 3.05 |
| Thomastown township..... | 299 | 238 | 39.5 | 211 | 36.5 | 13 | 69.2 | 61 | 53 | 21 | 2.74 | 3.06 |
| Verndale city..... | 239 | 156 | 44.2 | 106 | 43.4 | 27 | 48.1 | 83 | 72 | 33 | 2.52 | 3.13 |
| Wadena city (part)..... | 1,814 | 995 | 43.9 | 699 | 35.1 | 216 | 67.6 | 819 | 732 | 365 | 2.13 | 2.85 |
| Wadena township..... | 344 | 273 | 36.3 | 230 | 30.0 | 20 | 60.0 | 71 | 58 | 21 | 2.51 | 2.78 |
| Wing River township..... | 183 | 131 | 42.0 | 107 | 36.4 | 10 | 40.0 | 52 | 40 | 18 | 2.56 | 2.95 |
| Waseca County..... | 7,281 | 4,955 | 43.4 | 3,991 | 38.3 | 631 | 65.9 | 2,326 | 1,955 | 829 | 2.44 | 2.95 |
| Alton township..... | 166 | 127 | 40.9 | 119 | 39.5 | 4 | 75.0 | 39 | 34 | 18 | 2.61 | 3.04 |
| Blooming Grove township..... | 198 | 163 | 33.7 | 154 | 33.8 | 3 | 0.0 | 35 | 27 | 11 | 2.65 | 2.87 |
| Byron township..... | 91 | 65 | 38.5 | 56 | 35.7 | 6 | 66.7 | 26 | 19 | 9 | 2.53 | 2.92 |
| Elysian city (part)..... | 1 | 1 | 100.0 | 0 | (X) | 0 | (X) | 0 | 0 | 0 | 2.00 | 2.00 |
| Freedom township..... | 134 | 104 | 26.0 | 91 | 24.2 | 8 | 50.0 | 30 | 28 | 14 | 2.40 | 2.75 |

Table 7.

Households and Families: 2010—Con.

[For information on confidentiality protection, nonsampling error, and definitions, see Selected Appendixes at <www.census.gov/prod/cen2010/cph-1-a.pdf>]

| State County County Subdivision Place | Total households | Family households | | | | | | Nonfamily households | | | Average size | |
|--|---------------------|-------------------|--|---------------------|--|---|--|----------------------|--------------------------|----------------------|-----------------|----------|
| | | Total | | Husband-wife family | | Female householder, no husband present | | Total | Householder living alone | | House- holds | Families |
| | | Number | Percent with own children under 18 years | Number | Percent with own children under 18 years | Number | Percent with own children under 18 years | | Total | 65 years and over | | |
| | | | | | | | | | | | | |
| Waseca County—Con. | | | | | | | | | | | | |
| Iosco township..... | 215 | 170 | 31.8 | 154 | 30.5 | 8 | 37.5 | 45 | 36 | 15 | 2.56 | 2.89 |
| Janesville city..... | 889 | 619 | 49.8 | 499 | 44.3 | 78 | 70.5 | 270 | 223 | 93 | 2.49 | 2.97 |
| Janesville township..... | 199 | 153 | 36.6 | 135 | 34.8 | 9 | 77.8 | 46 | 36 | 14 | 2.58 | 2.94 |
| New Richland city..... | 487 | 297 | 44.1 | 228 | 39.5 | 45 | 60.0 | 190 | 162 | 87 | 2.35 | 3.01 |
| New Richland township..... | 166 | 136 | 32.4 | 124 | 29.8 | 5 | 40.0 | 30 | 22 | 5 | 2.67 | 2.94 |
| Otisco township..... | 226 | 172 | 44.2 | 150 | 39.3 | 9 | 77.8 | 54 | 43 | 17 | 2.65 | 3.05 |
| St. Mary township..... | 160 | 132 | 37.9 | 117 | 37.6 | 7 | 28.6 | 28 | 23 | 10 | 2.88 | 3.11 |
| Vivian township..... | 100 | 79 | 38.0 | 70 | 37.1 | 5 | 20.0 | 21 | 18 | 8 | 2.59 | 2.92 |
| Waldorf city..... | 100 | 66 | 39.4 | 55 | 32.7 | 9 | 77.8 | 34 | 30 | 10 | 2.29 | 2.82 |
| Waseca city..... | 3,504 | 2,150 | 47.3 | 1,566 | 39.7 | 409 | 69.2 | 1,354 | 1,152 | 482 | 2.33 | 2.95 |
| Wilton township..... | 140 | 107 | 35.5 | 92 | 35.9 | 7 | 42.9 | 33 | 25 | 6 | 2.61 | 2.99 |
| Woodville township..... | 505 | 414 | 38.9 | 381 | 38.1 | 19 | 42.1 | 91 | 77 | 30 | 2.64 | 2.93 |
| Washington County..... | 87,859 | 64,442 | 48.9 | 52,697 | 46.3 | 8,233 | 62.4 | 23,417 | 18,666 | 6,367 | 2.67 | 3.12 |
| Afton city..... | 1,081 | 863 | 33.8 | 784 | 33.2 | 49 | 42.9 | 218 | 169 | 58 | 2.67 | 2.98 |
| Bayport city..... | 855 | 502 | 40.0 | 384 | 34.6 | 75 | 62.7 | 353 | 294 | 152 | 2.20 | 2.82 |
| Baytown township..... | 642 | 524 | 38.4 | 477 | 37.1 | 31 | 54.8 | 118 | 98 | 57 | 2.68 | 3.00 |
| Birchwood Village city..... | 351 | 262 | 32.4 | 227 | 29.5 | 24 | 54.2 | 89 | 72 | 33 | 2.48 | 2.85 |
| Cottage Grove city..... | 11,719 | 9,437 | 51.2 | 7,804 | 49.4 | 1,092 | 62.1 | 2,282 | 1,744 | 618 | 2.95 | 3.27 |
| Dellwood city..... | 372 | 319 | 46.4 | 294 | 44.9 | 13 | 61.5 | 53 | 46 | 25 | 2.85 | 3.13 |
| Denmark township..... | 615 | 523 | 41.3 | 468 | 40.6 | 36 | 52.8 | 92 | 64 | 25 | 2.82 | 3.03 |
| Forest Lake city..... | 7,014 | 5,044 | 48.2 | 3,940 | 43.7 | 749 | 67.4 | 1,970 | 1,535 | 535 | 2.60 | 3.04 |
| Grant city..... | 1,464 | 1,235 | 36.9 | 1,124 | 35.9 | 71 | 43.7 | 229 | 188 | 75 | 2.79 | 3.05 |
| Grey Cloud Island township..... | 114 | 77 | 28.6 | 65 | 27.7 | 6 | 16.7 | 37 | 26 | 10 | 2.54 | 2.88 |
| Hastings city (part)..... | 0 | 0 | (X) | 0 | (X) | 0 | (X) | 0 | 0 | 0 | 0.00 | 0.00 |
| Hugo city..... | 4,990 | 3,704 | 51.9 | 3,033 | 49.0 | 459 | 66.7 | 1,286 | 978 | 189 | 2.67 | 3.09 |
| Lake Elmo city..... | 2,779 | 2,252 | 43.8 | 1,964 | 43.1 | 188 | 49.5 | 527 | 413 | 128 | 2.88 | 3.21 |
| Lakeland city..... | 681 | 521 | 37.2 | 435 | 34.0 | 53 | 56.6 | 160 | 120 | 43 | 2.64 | 2.99 |
| Lakeland Shores city..... | 117 | 84 | 38.1 | 77 | 36.4 | 5 | 40.0 | 33 | 20 | 5 | 2.66 | 3.10 |
| Lake St. Croix Beach city..... | 458 | 282 | 40.1 | 222 | 35.6 | 43 | 55.8 | 176 | 145 | 39 | 2.29 | 2.90 |
| Landfall city..... | 265 | 157 | 51.0 | 76 | 48.7 | 42 | 57.1 | 108 | 83 | 27 | 2.59 | 3.23 |
| Mahtomedi city..... | 2,827 | 2,126 | 49.9 | 1,763 | 47.1 | 269 | 67.7 | 701 | 610 | 304 | 2.65 | 3.11 |
| Marine on St. Croix city..... | 302 | 196 | 38.3 | 169 | 34.3 | 19 | 68.4 | 106 | 90 | 35 | 2.28 | 2.84 |
| May township..... | 1,083 | 863 | 34.5 | 781 | 33.0 | 57 | 45.6 | 220 | 177 | 60 | 2.56 | 2.86 |
| Newport city..... | 1,354 | 875 | 43.5 | 633 | 37.9 | 147 | 58.5 | 479 | 382 | 117 | 2.53 | 3.09 |
| Oakdale city..... | 10,948 | 7,152 | 47.0 | 5,280 | 42.5 | 1,386 | 61.7 | 3,796 | 3,114 | 1,035 | 2.48 | 3.07 |
| Oak Park Heights city..... | 1,842 | 980 | 41.6 | 749 | 34.3 | 156 | 66.0 | 862 | 784 | 450 | 2.06 | 2.83 |
| Pine Springs city..... | 144 | 124 | 37.1 | 113 | 36.3 | 10 | 40.0 | 20 | 17 | 7 | 2.83 | 3.04 |
| St. Marys Point city..... | 149 | 104 | 38.5 | 84 | 35.7 | 13 | 46.2 | 45 | 33 | 9 | 2.47 | 2.88 |
| St. Paul Park city..... | 1,970 | 1,381 | 46.9 | 984 | 43.9 | 293 | 55.6 | 589 | 428 | 142 | 2.66 | 3.11 |
| Scandia city..... | 1,499 | 1,178 | 35.0 | 1,048 | 34.4 | 77 | 39.0 | 321 | 256 | 104 | 2.61 | 2.94 |
| Stillwater city..... | 7,075 | 4,885 | 49.5 | 3,843 | 45.3 | 775 | 65.2 | 2,190 | 1,804 | 620 | 2.51 | 3.03 |
| Stillwater township..... | 856 | 743 | 34.3 | 689 | 34.3 | 31 | 35.5 | 113 | 84 | 29 | 2.76 | 2.96 |
| West Lakeland township..... | 1,283 | 1,148 | 49.7 | 1,063 | 48.3 | 50 | 64.0 | 135 | 102 | 32 | 3.15 | 3.33 |
| White Bear Lake city (part)..... | 198 | 90 | 40.0 | 74 | 36.5 | 7 | 71.4 | 108 | 103 | 88 | 2.04 | 3.18 |
| Wilmerville city..... | 218 | 123 | 43.1 | 76 | 38.2 | 34 | 52.9 | 95 | 73 | 28 | 2.33 | 2.89 |
| Woodbury city..... | 22,594 | 16,688 | 55.4 | 13,974 | 53.7 | 1,973 | 64.9 | 5,906 | 4,614 | 1,288 | 2.73 | 3.20 |
| Watsonwan County..... | 4,520 | 2,994 | 42.4 | 2,372 | 36.6 | 389 | 68.4 | 1,526 | 1,333 | 648 | 2.45 | 3.02 |
| Adrian township..... | 69 | 45 | 17.8 | 43 | 16.3 | 2 | 50.0 | 24 | 20 | 10 | 2.06 | 2.47 |
| Antrim township..... | 99 | 75 | 38.7 | 69 | 34.8 | 4 | 75.0 | 24 | 23 | 14 | 2.42 | 2.87 |
| Butterfield city..... | 220 | 149 | 38.9 | 118 | 38.1 | 18 | 61.1 | 71 | 62 | 24 | 2.66 | 3.21 |
| Butterfield township..... | 90 | 59 | 32.2 | 56 | 30.4 | 1 | 100.0 | 31 | 26 | 8 | 2.37 | 2.97 |
| Darfur city..... | 49 | 30 | 36.7 | 26 | 30.8 | 2 | 100.0 | 19 | 19 | 10 | 2.20 | 2.93 |
| Fieldon township..... | 86 | 61 | 41.0 | 51 | 39.2 | 7 | 57.1 | 25 | 20 | 6 | 2.43 | 2.84 |
| La Salle city..... | 42 | 18 | 38.9 | 14 | 42.9 | 3 | 33.3 | 24 | 19 | 7 | 2.07 | 3.22 |
| Lewisville city..... | 101 | 68 | 39.7 | 52 | 34.6 | 9 | 77.8 | 33 | 28 | 11 | 2.48 | 3.07 |
| Long Lake township..... | 146 | 116 | 27.6 | 106 | 24.5 | 5 | 60.0 | 30 | 25 | 12 | 2.32 | 2.60 |
| Madelia city..... | 900 | 572 | 47.6 | 410 | 39.3 | 101 | 71.3 | 328 | 278 | 137 | 2.47 | 3.06 |
| Madelia township..... | 134 | 103 | 37.9 | 92 | 35.9 | 6 | 50.0 | 31 | 24 | 14 | 2.62 | 2.98 |
| Nelson township..... | 114 | 90 | 37.8 | 81 | 37.0 | 5 | 60.0 | 24 | 22 | 7 | 2.52 | 2.88 |
| Odin city..... | 55 | 27 | 40.7 | 24 | 33.3 | 1 | 100.0 | 28 | 27 | 16 | 1.93 | 2.81 |
| Odin township..... | 71 | 53 | 30.2 | 50 | 30.0 | 2 | 0.0 | 18 | 18 | 8 | 2.39 | 2.87 |
| Ormsby city (part)..... | 39 | 25 | 24.0 | 20 | 15.0 | 1 | 100.0 | 14 | 13 | 6 | 1.92 | 2.40 |
| Riverdale township..... | 125 | 91 | 31.9 | 77 | 28.6 | 7 | 57.1 | 34 | 29 | 10 | 2.35 | 2.78 |
| Rosendale township..... | 122 | 101 | 28.7 | 91 | 25.3 | 4 | 50.0 | 21 | 21 | 11 | 2.46 | 2.75 |
| St. James city..... | 1,839 | 1,145 | 48.3 | 842 | 41.7 | 203 | 70.4 | 694 | 614 | 315 | 2.47 | 3.17 |
| St. James township..... | 108 | 83 | 33.7 | 79 | 31.6 | 2 | 100.0 | 25 | 23 | 11 | 2.41 | 2.76 |
| South Branch township..... | 111 | 83 | 42.2 | 71 | 38.0 | 6 | 33.3 | 28 | 22 | 11 | 2.54 | 2.88 |
| Wilkin County..... | 2,690 | 1,803 | 41.1 | 1,510 | 36.0 | 173 | 64.7 | 887 | 769 | 317 | 2.39 | 2.92 |
| Akron township..... | 45 | 41 | 29.3 | 37 | 29.7 | 2 | 50.0 | 4 | 2 | 0 | 2.96 | 3.00 |
| Andrea township..... | 22 | 19 | 42.1 | 14 | 28.6 | 1 | 100.0 | 3 | 2 | 2 | 2.95 | 2.84 |
| Atherton township..... | 53 | 45 | 40.0 | 38 | 36.8 | 1 | 0.0 | 8 | 6 | 4 | 2.74 | 2.87 |
| Bradford township..... | 33 | 23 | 60.9 | 21 | 57.1 | 1 | 100.0 | 10 | 10 | 3 | 2.76 | 3.48 |
| Brandrup township..... | 51 | 46 | 45.7 | 40 | 42.5 | 4 | 75.0 | 5 | 3 | 1 | 3.10 | 3.24 |
| Breckenridge city..... | 1,445 | 861 | 43.9 | 687 | 37.8 | 112 | 67.0 | 584 | 523 | 224 | 2.24 | 2.91 |
| Breckenridge township..... | 88 | 75 | 38.7 | 72 | 37.5 | 2 | 100.0 | 13 | 9 | 5 | 2.78 | 3.01 |
| Campbell city..... | 72 | 45 | 42.2 | 38 | 34.2 | 5 | 80.0 | 27 | 22 | 4 | 2.19 | 2.78 |
| Campbell township..... | 27 | 18 | 22.2 | 15 | 13.3 | 1 | 0.0 | 9 | 5 | 2 | 2.11 | 2.39 |

Table 7.

Households and Families: 2010—Con.

[For information on confidentiality protection, nonsampling error, and definitions, see Selected Appendixes at <www.census.gov/prod/cen2010/cph-1-a.pdf>]

| State County County Subdivision Place | | Family households | | | | | | Nonfamily households | | | Average size | |
|--|--------|---------------------|--------|--|--------|--|--------|----------------------|--|----------------------|-----------------|----------|
| | | Total | | Husband-wife family | | Female householder, no husband present | | Total | Householder living alone | | House- holds | Families |
| | | | | | | | | | | | | |
| | | Total households | Number | Percent with own children under 18 years | Number | Percent with own children under 18 years | Number | | Percent with own children under 18 years | 65 years and over | | |
| Wilkin County—Con. | | | | | | | | | | | | |
| Champion township..... | 26 | 17 | 17.6 | 17 | 17.6 | 0 | (X) | 9 | 7 | 2 | 2.04 | 2.47 |
| Connelly township..... | 43 | 39 | 33.3 | 34 | 26.5 | 3 | 66.7 | 4 | 3 | 1 | 2.70 | 2.74 |
| Deerhorn township..... | 39 | 28 | 35.7 | 22 | 31.8 | 2 | 50.0 | 11 | 7 | 3 | 2.49 | 2.82 |
| Doran city..... | 21 | 14 | 57.1 | 9 | 44.4 | 3 | 66.7 | 7 | 5 | 2 | 2.62 | 3.21 |
| Foxhome city..... | 52 | 32 | 34.4 | 25 | 28.0 | 5 | 60.0 | 20 | 17 | 3 | 2.23 | 2.84 |
| Foxhome township..... | 39 | 31 | 41.9 | 29 | 41.4 | 1 | 0.0 | 8 | 7 | 5 | 2.64 | 2.97 |
| Kent city..... | 36 | 24 | 33.3 | 20 | 30.0 | 0 | (X) | 12 | 9 | 3 | 2.25 | 2.75 |
| McCauleyville township..... | 26 | 18 | 38.9 | 17 | 41.2 | 1 | 0.0 | 8 | 7 | 4 | 2.35 | 2.83 |
| Manston township..... | 23 | 14 | 28.6 | 14 | 28.6 | 0 | (X) | 9 | 9 | 4 | 2.09 | 2.79 |
| Meadows township..... | 18 | 10 | 40.0 | 8 | 37.5 | 0 | (X) | 8 | 6 | 1 | 2.11 | 2.80 |
| Mitchell township..... | 29 | 25 | 40.0 | 22 | 36.4 | 1 | 100.0 | 4 | 2 | 2 | 2.93 | 3.12 |
| Nashua city..... | 25 | 19 | 52.6 | 15 | 46.7 | 4 | 75.0 | 6 | 6 | 2 | 2.72 | 3.11 |
| Nilsen township..... | 21 | 18 | 38.9 | 18 | 38.9 | 0 | (X) | 3 | 3 | 2 | 2.86 | 3.17 |
| Nordick township..... | 37 | 26 | 23.1 | 25 | 20.0 | 1 | 100.0 | 11 | 11 | 3 | 2.35 | 2.92 |
| Prairie View township..... | 74 | 58 | 44.8 | 50 | 40.0 | 2 | 50.0 | 16 | 13 | 7 | 2.65 | 2.93 |
| Roberts township..... | 42 | 35 | 45.7 | 32 | 43.8 | 1 | 100.0 | 7 | 5 | 3 | 2.62 | 2.80 |
| Rothsay city (part)..... | 116 | 83 | 42.2 | 66 | 34.8 | 11 | 54.5 | 33 | 29 | 9 | 2.36 | 2.80 |
| Sunnyside township..... | 48 | 41 | 26.8 | 39 | 25.6 | 1 | 0.0 | 7 | 4 | 1 | 2.83 | 2.93 |
| Tanberg township..... | 27 | 19 | 52.6 | 16 | 50.0 | 1 | 0.0 | 8 | 6 | 1 | 2.56 | 3.00 |
| Tenney city..... | 2 | 2 | 0.0 | 2 | 0.0 | 0 | (X) | 0 | 0 | 0 | 2.50 | 2.50 |
| Wolverton city..... | 58 | 39 | 38.5 | 35 | 31.4 | 2 | 100.0 | 19 | 18 | 7 | 2.45 | 3.05 |
| Wolverton township..... | 52 | 38 | 28.9 | 33 | 27.3 | 5 | 40.0 | 14 | 13 | 7 | 2.46 | 2.92 |
| Winona County..... | 19,554 | 11,706 | 40.9 | 9,391 | 36.8 | 1,573 | 60.7 | 7,848 | 5,672 | 2,034 | 2.40 | 2.94 |
| Altura city..... | 180 | 126 | 54.0 | 103 | 51.5 | 8 | 75.0 | 54 | 46 | 16 | 2.74 | 3.27 |
| Dakota city..... | 137 | 91 | 40.7 | 80 | 37.5 | 7 | 57.1 | 46 | 40 | 11 | 2.36 | 2.92 |
| Dresbach township..... | 174 | 128 | 30.5 | 118 | 29.7 | 8 | 37.5 | 46 | 39 | 12 | 2.47 | 2.91 |
| Elba city..... | 70 | 44 | 38.6 | 32 | 34.4 | 8 | 50.0 | 26 | 23 | 8 | 2.17 | 2.64 |
| Elba township..... | 107 | 92 | 39.1 | 83 | 39.8 | 1 | 100.0 | 15 | 14 | 1 | 2.91 | 3.15 |
| Fremont township..... | 128 | 103 | 42.7 | 90 | 41.1 | 4 | 50.0 | 25 | 24 | 10 | 2.77 | 3.15 |
| Goodview city..... | 1,660 | 1,127 | 42.1 | 863 | 36.0 | 198 | 63.1 | 533 | 397 | 113 | 2.41 | 2.85 |
| Hart township..... | 122 | 101 | 50.5 | 90 | 45.6 | 4 | 75.0 | 21 | 20 | 11 | 2.93 | 3.24 |
| Hillsdale township..... | 331 | 227 | 41.9 | 156 | 36.5 | 53 | 58.5 | 104 | 84 | 15 | 2.47 | 2.92 |
| Homer township..... | 546 | 436 | 30.0 | 393 | 27.7 | 22 | 59.1 | 110 | 84 | 21 | 2.48 | 2.75 |
| Homer CDP..... | 76 | 63 | 23.8 | 57 | 21.1 | 4 | 50.0 | 13 | 11 | 0 | 2.38 | 2.57 |
| La Crescent city (part)..... | 0 | 0 | (X) | 0 | (X) | 0 | (X) | 0 | 0 | 0 | 0.00 | 0.00 |
| Lewiston city..... | 600 | 428 | 52.6 | 354 | 49.4 | 50 | 66.0 | 172 | 150 | 66 | 2.62 | 3.15 |
| Minneiska city (part)..... | 28 | 19 | 5.3 | 18 | 0.0 | 0 | (X) | 9 | 8 | 1 | 1.79 | 2.11 |
| Minnesota City city..... | 81 | 60 | 46.7 | 44 | 36.4 | 8 | 75.0 | 21 | 13 | 2 | 2.52 | 2.77 |
| Mount Vernon township..... | 109 | 80 | 33.8 | 71 | 32.4 | 3 | 66.7 | 29 | 23 | 10 | 2.50 | 2.94 |
| New Hartford township..... | 326 | 252 | 40.5 | 225 | 39.1 | 11 | 63.6 | 74 | 53 | 17 | 2.73 | 3.13 |
| Norton township..... | 188 | 142 | 37.3 | 126 | 35.7 | 6 | 66.7 | 46 | 39 | 13 | 2.61 | 3.02 |
| Pleasant Hill township..... | 204 | 167 | 32.3 | 142 | 30.3 | 10 | 30.0 | 37 | 33 | 14 | 2.57 | 2.83 |
| Richmond township..... | 287 | 214 | 31.8 | 192 | 30.2 | 11 | 36.4 | 73 | 58 | 18 | 2.44 | 2.78 |
| Rollingstone city..... | 254 | 192 | 44.3 | 161 | 40.4 | 18 | 72.2 | 62 | 45 | 25 | 2.61 | 2.99 |
| Rollingstone township..... | 295 | 222 | 28.8 | 181 | 24.9 | 22 | 36.4 | 73 | 62 | 33 | 2.38 | 2.69 |
| St. Charles city..... | 1,416 | 985 | 49.5 | 789 | 45.9 | 143 | 67.1 | 431 | 371 | 178 | 2.60 | 3.15 |
| St. Charles township..... | 202 | 168 | 43.5 | 149 | 41.6 | 10 | 60.0 | 34 | 30 | 7 | 3.11 | 3.42 |
| Saratoga township..... | 192 | 160 | 43.8 | 141 | 42.6 | 9 | 44.4 | 32 | 28 | 10 | 3.22 | 3.58 |
| Stockton city..... | 260 | 194 | 40.7 | 158 | 38.0 | 19 | 57.9 | 66 | 48 | 13 | 2.68 | 3.02 |
| Utica city..... | 105 | 71 | 43.7 | 61 | 39.3 | 6 | 66.7 | 34 | 22 | 8 | 2.77 | 3.31 |
| Utica township..... | 211 | 174 | 45.4 | 160 | 43.1 | 8 | 87.5 | 37 | 35 | 15 | 3.02 | 3.41 |
| Warren township..... | 227 | 179 | 41.9 | 159 | 40.3 | 9 | 66.7 | 48 | 37 | 15 | 2.87 | 3.25 |
| Whitewater township..... | 76 | 51 | 47.1 | 43 | 41.9 | 5 | 80.0 | 25 | 20 | 3 | 2.61 | 3.20 |
| Wilson township..... | 442 | 349 | 33.8 | 321 | 33.0 | 18 | 38.9 | 93 | 76 | 37 | 2.65 | 3.00 |
| Winona city..... | 10,449 | 5,022 | 40.2 | 3,799 | 34.9 | 887 | 60.4 | 5,427 | 3,715 | 1,325 | 2.24 | 2.84 |
| Wisoy township..... | 147 | 102 | 35.3 | 89 | 32.6 | 7 | 28.6 | 45 | 35 | 6 | 2.41 | 2.80 |
| Wright County..... | 44,473 | 33,066 | 53.0 | 27,380 | 50.8 | 3,618 | 65.1 | 11,407 | 8,979 | 2,996 | 2.78 | 3.22 |
| Albertville city..... | 2,377 | 1,799 | 65.4 | 1,479 | 63.6 | 207 | 73.4 | 578 | 431 | 93 | 2.96 | 3.41 |
| Albion township..... | 447 | 359 | 39.6 | 303 | 35.6 | 23 | 60.9 | 88 | 66 | 26 | 2.75 | 3.03 |
| Annandale city..... | 1,338 | 819 | 50.1 | 616 | 43.3 | 145 | 68.3 | 519 | 444 | 210 | 2.33 | 2.96 |
| Buffalo city..... | 5,699 | 3,970 | 55.1 | 3,095 | 51.5 | 621 | 68.3 | 1,729 | 1,418 | 551 | 2.64 | 3.17 |
| Buffalo township..... | 623 | 514 | 39.7 | 470 | 38.7 | 25 | 44.0 | 109 | 82 | 25 | 2.89 | 3.18 |
| Chatham township..... | 416 | 363 | 45.7 | 340 | 46.2 | 15 | 40.0 | 53 | 43 | 15 | 3.12 | 3.37 |
| Clearwater city (part)..... | 680 | 445 | 56.9 | 325 | 51.4 | 79 | 74.7 | 235 | 166 | 33 | 2.55 | 3.04 |
| Clearwater township..... | 483 | 378 | 40.2 | 324 | 38.9 | 30 | 36.7 | 105 | 81 | 25 | 2.70 | 3.04 |
| Cokato city..... | 1,000 | 652 | 55.1 | 504 | 51.0 | 107 | 72.0 | 348 | 301 | 155 | 2.61 | 3.29 |
| Cokato township..... | 373 | 309 | 51.8 | 281 | 52.0 | 16 | 50.0 | 64 | 51 | 22 | 3.49 | 3.88 |
| Corinna township..... | 930 | 691 | 31.8 | 624 | 30.3 | 41 | 34.1 | 239 | 201 | 84 | 2.49 | 2.88 |
| Dayton city (part)..... | 19 | 14 | 42.9 | 12 | 33.3 | 2 | 100.0 | 5 | 5 | 1 | 2.84 | 3.50 |
| Delano city..... | 1,958 | 1,417 | 59.2 | 1,154 | 57.4 | 178 | 72.5 | 541 | 450 | 206 | 2.76 | 3.29 |
| Franklin township..... | 974 | 801 | 39.8 | 738 | 39.0 | 28 | 46.4 | 173 | 133 | 47 | 2.83 | 3.13 |
| French Lake township..... | 428 | 322 | 33.9 | 294 | 34.0 | 15 | 33.3 | 106 | 88 | 42 | 2.74 | 3.19 |
| Hanover city (part)..... | 730 | 636 | 64.5 | 564 | 64.5 | 40 | 60.0 | 94 | 64 | 10 | 3.19 | 3.39 |
| Howard Lake city..... | 786 | 518 | 51.2 | 397 | 43.6 | 79 | 73.4 | 268 | 237 | 80 | 2.42 | 2.98 |
| Maple Lake city..... | 773 | 528 | 56.3 | 408 | 55.4 | 80 | 65.0 | 245 | 209 | 76 | 2.63 | 3.22 |
| Maple Lake township..... | 755 | 595 | 38.2 | 536 | 37.3 | 31 | 41.9 | 160 | 130 | 45 | 2.71 | 3.08 |
| Marysville township..... | 773 | 584 | 46.2 | 506 | 46.0 | 43 | 46.5 | 189 | 146 | 50 | 2.77 | 3.20 |
| Middleville township..... | 346 | 258 | 38.0 | 224 | 37.9 | 16 | 37.5 | 88 | 73 | 26 | 2.70 | 3.12 |

Table 7.

Households and Families: 2010—Con.

[For information on confidentiality protection, nonsampling error, and definitions, see Selected Appendixes at <www.census.gov/prod/cen2010/cph-1-a.pdf>]

| State County County Subdivision Place | Total households | Family households | | | | | | Nonfamily households | | | Average size | |
|--|---------------------|-------------------|--|---------------------|--|---|--|--------------------------|-------|----------------------|-----------------|----------|
| | | Total | | Husband-wife family | | Female householder, no husband present | | Householder living alone | | | House- holds | Families |
| | | | | | | | | | | | | |
| | | Number | Percent with own children under 18 years | Number | Percent with own children under 18 years | Number | Percent with own children under 18 years | Total | Total | 65 years and over | | |
| Wright County—Con. | | | | | | | | | | | | |
| Monticello city..... | 4,693 | 3,164 | 60.0 | 2,311 | 57.0 | 571 | 70.1 | 1,529 | 1,197 | 445 | 2.68 | 3.23 |
| Monticello township..... | 1,126 | 909 | 37.0 | 795 | 35.8 | 56 | 41.1 | 217 | 154 | 47 | 2.82 | 3.06 |
| Montrose city..... | 1,043 | 734 | 62.4 | 569 | 59.9 | 96 | 71.9 | 309 | 231 | 50 | 2.73 | 3.23 |
| Otsego city..... | 4,736 | 3,560 | 56.5 | 2,978 | 55.1 | 352 | 66.8 | 1,176 | 850 | 131 | 2.86 | 3.29 |
| Rockford city (part)..... | 1,438 | 1,033 | 55.3 | 779 | 54.0 | 159 | 56.0 | 405 | 312 | 76 | 2.71 | 3.18 |
| Rockford township..... | 1,161 | 939 | 34.7 | 830 | 34.1 | 62 | 37.1 | 222 | 180 | 50 | 2.73 | 3.04 |
| St. Michael city..... | 5,239 | 4,367 | 61.3 | 3,828 | 60.8 | 345 | 67.0 | 872 | 650 | 180 | 3.13 | 3.43 |
| Silver Creek township..... | 847 | 685 | 40.0 | 613 | 37.5 | 42 | 61.9 | 162 | 121 | 39 | 2.75 | 3.04 |
| Silver Creek CDP..... | 92 | 73 | 38.4 | 63 | 31.7 | 7 | 85.7 | 19 | 15 | 4 | 2.78 | 3.14 |
| South Haven city..... | 70 | 48 | 56.3 | 41 | 53.7 | 4 | 50.0 | 22 | 19 | 8 | 2.67 | 3.33 |
| Southside township..... | 613 | 457 | 35.2 | 398 | 32.2 | 34 | 50.0 | 156 | 126 | 56 | 2.48 | 2.86 |
| Stockholm township..... | 303 | 247 | 42.1 | 230 | 41.3 | 9 | 66.7 | 56 | 45 | 16 | 3.05 | 3.34 |
| Victor township..... | 386 | 291 | 40.2 | 255 | 38.0 | 17 | 52.9 | 95 | 74 | 25 | 2.67 | 3.04 |
| Waverly city..... | 520 | 357 | 51.5 | 292 | 50.0 | 37 | 59.5 | 163 | 125 | 32 | 2.53 | 3.03 |
| Woodland township..... | 390 | 303 | 38.9 | 267 | 39.3 | 13 | 38.5 | 87 | 76 | 19 | 2.76 | 3.15 |
| Yellow Medicine County..... | 4,292 | 2,836 | 40.8 | 2,358 | 36.5 | 289 | 63.0 | 1,456 | 1,263 | 590 | 2.36 | 2.90 |
| Burton township..... | 61 | 40 | 40.0 | 34 | 32.4 | 2 | 100.0 | 21 | 21 | 6 | 2.43 | 3.05 |
| Canby city..... | 792 | 441 | 42.4 | 369 | 37.7 | 55 | 61.8 | 351 | 314 | 184 | 2.11 | 2.81 |
| Clarkfield city..... | 372 | 209 | 42.6 | 162 | 37.7 | 22 | 50.0 | 163 | 143 | 79 | 2.19 | 2.89 |
| Echo city..... | 111 | 71 | 49.3 | 51 | 39.2 | 14 | 85.7 | 40 | 37 | 17 | 2.50 | 3.23 |
| Echo township..... | 63 | 50 | 32.0 | 46 | 30.4 | 1 | 0.0 | 13 | 12 | 3 | 2.30 | 2.62 |
| Florida township..... | 51 | 39 | 41.0 | 35 | 37.1 | 3 | 100.0 | 12 | 11 | 5 | 2.53 | 2.95 |
| Fortier township..... | 40 | 30 | 36.7 | 26 | 34.6 | 0 | (X) | 10 | 7 | 4 | 2.48 | 2.80 |
| Friendship township..... | 80 | 59 | 32.2 | 58 | 31.0 | 1 | 100.0 | 21 | 17 | 2 | 2.40 | 2.81 |
| Granite Falls city (part)..... | 864 | 531 | 40.9 | 395 | 32.7 | 92 | 65.2 | 333 | 295 | 126 | 2.23 | 2.81 |
| Hammer township..... | 77 | 59 | 27.1 | 55 | 27.3 | 4 | 25.0 | 18 | 12 | 5 | 2.55 | 2.80 |
| Hanley Falls city..... | 107 | 74 | 63.5 | 59 | 59.3 | 13 | 84.6 | 33 | 29 | 8 | 2.84 | 3.51 |
| Hazel Run city..... | 27 | 21 | 28.6 | 17 | 17.6 | 2 | 100.0 | 6 | 5 | 1 | 2.33 | 2.62 |
| Hazel Run township..... | 72 | 57 | 47.4 | 54 | 48.1 | 2 | 50.0 | 15 | 12 | 3 | 2.68 | 3.05 |
| Lisbon township..... | 80 | 57 | 38.6 | 49 | 40.8 | 3 | 33.3 | 23 | 20 | 8 | 2.51 | 3.02 |
| Minnesota Falls township..... | 166 | 124 | 41.9 | 88 | 34.1 | 22 | 63.6 | 42 | 33 | 13 | 2.58 | 2.95 |
| Norman township..... | 101 | 75 | 42.7 | 66 | 42.4 | 5 | 60.0 | 26 | 21 | 13 | 2.61 | 3.03 |
| Normania township..... | 74 | 55 | 41.8 | 49 | 42.9 | 2 | 50.0 | 19 | 14 | 5 | 2.58 | 3.00 |
| Omro township..... | 59 | 40 | 55.0 | 35 | 51.4 | 2 | 50.0 | 19 | 18 | 6 | 2.73 | 3.33 |
| Oshkosh township..... | 82 | 64 | 40.6 | 55 | 40.0 | 4 | 50.0 | 18 | 18 | 8 | 2.56 | 2.94 |
| Porter city..... | 86 | 47 | 38.3 | 39 | 30.8 | 4 | 75.0 | 39 | 32 | 16 | 2.13 | 2.83 |
| Posen township..... | 83 | 70 | 31.4 | 64 | 32.8 | 5 | 20.0 | 13 | 12 | 4 | 2.64 | 2.89 |
| St. Leo city..... | 51 | 26 | 34.6 | 21 | 23.8 | 2 | 100.0 | 25 | 22 | 9 | 1.96 | 2.65 |
| Sandnes township..... | 74 | 60 | 41.7 | 56 | 37.5 | 0 | (X) | 14 | 13 | 6 | 2.69 | 3.02 |
| Sioux Agency township..... | 95 | 68 | 35.3 | 64 | 34.4 | 3 | 66.7 | 27 | 25 | 13 | 2.37 | 2.82 |
| Stony Run township..... | 166 | 133 | 35.3 | 121 | 32.2 | 8 | 62.5 | 33 | 25 | 11 | 2.60 | 2.86 |
| Swede Prairie township..... | 56 | 49 | 42.9 | 47 | 42.6 | 0 | (X) | 7 | 7 | 3 | 3.04 | 3.22 |
| Tyro township..... | 70 | 54 | 31.5 | 45 | 31.1 | 1 | 100.0 | 16 | 11 | 4 | 2.59 | 2.83 |
| Wergeland township..... | 66 | 50 | 30.0 | 47 | 29.8 | 2 | 50.0 | 16 | 12 | 2 | 2.32 | 2.60 |
| Wood Lake city..... | 181 | 118 | 41.5 | 92 | 37.0 | 13 | 46.2 | 63 | 47 | 20 | 2.43 | 2.86 |
| Wood Lake township..... | 85 | 65 | 46.2 | 59 | 45.8 | 2 | 50.0 | 20 | 18 | 6 | 2.72 | 3.18 |

Table 8.
Households and Families: 2010

[For information on confidentiality protection, nonsampling error, and definitions, see Selected Appendixes at <www.census.gov/prod/cen2010/cph-1-a.pdf>]

| State County Place and County Subdivision | | Family households | | | | | | Nonfamily households | | | Average size | |
|---|---------------------|-------------------|--|---------------------|--|---|--|----------------------|--------------------------|----------------------|-----------------|----------|
| | | Total | | Husband-wife family | | Female householder, no husband present | | Total | Householder living alone | | House- holds | Families |
| | | Number | Percent with own children under 18 years | Number | Percent with own children under 18 years | Number | Percent with own children under 18 years | | Total | 65 years and over | | |
| | | | | | | | | | | | | |
| | Total households | | | | | | | | | | | |
| Minnesota..... | 2,087,227 | 1,349,015 | 45.6 | 1,060,509 | 41.8 | 198,799 | 62.2 | 738,212 | 584,008 | 201,459 | 2.48 | 3.05 |
| COUNTY | | | | | | | | | | | | |
| Aitkin County..... | 7,299 | 4,707 | 28.4 | 3,910 | 22.7 | 481 | 56.3 | 2,592 | 2,260 | 1,106 | 2.18 | 2.68 |
| Anoka County..... | 121,227 | 87,823 | 47.2 | 68,980 | 44.6 | 12,865 | 58.8 | 33,404 | 25,795 | 8,049 | 2.70 | 3.15 |
| Becker County..... | 13,224 | 8,945 | 40.1 | 7,098 | 34.5 | 1,181 | 66.0 | 4,279 | 3,609 | 1,544 | 2.42 | 2.93 |
| Beltrami County..... | 16,846 | 10,751 | 43.7 | 7,470 | 36.3 | 2,283 | 62.8 | 6,095 | 4,697 | 1,758 | 2.51 | 3.04 |
| Benton County..... | 15,079 | 9,694 | 48.2 | 7,553 | 44.0 | 1,398 | 66.7 | 5,385 | 3,981 | 1,290 | 2.48 | 3.03 |
| Big Stone County..... | 2,293 | 1,457 | 36.0 | 1,241 | 31.8 | 131 | 62.6 | 836 | 744 | 405 | 2.24 | 2.80 |
| Blue Earth County..... | 24,445 | 14,021 | 43.3 | 11,044 | 39.5 | 1,993 | 61.0 | 10,424 | 6,729 | 2,239 | 2.43 | 2.94 |
| Brown County..... | 10,782 | 6,976 | 39.6 | 5,763 | 34.9 | 787 | 63.7 | 3,806 | 3,356 | 1,564 | 2.30 | 2.87 |
| Carlton County..... | 13,538 | 9,193 | 42.8 | 7,173 | 38.0 | 1,325 | 59.9 | 4,345 | 3,633 | 1,582 | 2.47 | 2.97 |
| Carver County..... | 32,891 | 24,378 | 55.0 | 20,681 | 53.5 | 2,498 | 65.6 | 8,513 | 6,893 | 2,274 | 2.74 | 3.22 |
| Cass County..... | 11,948 | 8,133 | 33.0 | 6,512 | 27.0 | 1,027 | 57.4 | 3,815 | 3,158 | 1,415 | 2.37 | 2.82 |
| Chippewa County..... | 5,241 | 3,398 | 41.3 | 2,762 | 35.9 | 428 | 67.1 | 1,843 | 1,601 | 817 | 2.33 | 2.88 |
| Chisago County..... | 19,470 | 14,389 | 46.8 | 11,884 | 43.9 | 1,542 | 61.5 | 5,081 | 3,960 | 1,676 | 2.68 | 3.09 |
| Clay County..... | 22,279 | 14,186 | 47.6 | 11,160 | 43.6 | 2,080 | 64.8 | 8,093 | 6,017 | 2,166 | 2.48 | 3.02 |
| Clearwater County..... | 3,527 | 2,373 | 40.4 | 1,864 | 34.4 | 309 | 67.6 | 1,154 | 1,007 | 469 | 2.43 | 2.97 |
| Cook County..... | 2,494 | 1,446 | 32.5 | 1,200 | 26.5 | 159 | 59.1 | 1,048 | 862 | 291 | 2.05 | 2.60 |
| Cottonwood County..... | 4,857 | 3,130 | 40.3 | 2,608 | 35.5 | 352 | 68.2 | 1,727 | 1,559 | 764 | 2.36 | 2.96 |
| Crow Wing County..... | 26,033 | 17,211 | 40.1 | 13,738 | 34.2 | 2,278 | 63.6 | 8,822 | 7,196 | 3,033 | 2.37 | 2.87 |
| Dakota County..... | 152,060 | 105,748 | 49.8 | 83,930 | 47.0 | 15,399 | 62.9 | 46,312 | 36,620 | 11,287 | 2.60 | 3.12 |
| Dodge County..... | 7,460 | 5,462 | 49.8 | 4,512 | 46.2 | 576 | 66.3 | 1,998 | 1,659 | 695 | 2.67 | 3.12 |
| Douglas County..... | 15,289 | 10,012 | 38.4 | 8,431 | 33.8 | 1,052 | 67.7 | 5,277 | 4,289 | 1,930 | 2.32 | 2.82 |
| Faribault County..... | 6,236 | 4,069 | 36.5 | 3,324 | 31.3 | 505 | 61.6 | 2,167 | 1,932 | 968 | 2.28 | 2.81 |
| Fillmore County..... | 8,545 | 5,763 | 41.2 | 4,816 | 36.4 | 596 | 65.9 | 2,782 | 2,414 | 1,167 | 2.40 | 2.94 |
| Freeborn County..... | 13,177 | 8,555 | 38.0 | 6,833 | 32.0 | 1,117 | 66.2 | 4,622 | 3,961 | 1,880 | 2.32 | 2.85 |
| Goodhue County..... | 18,730 | 12,689 | 42.1 | 10,320 | 37.4 | 1,549 | 64.4 | 6,041 | 5,080 | 2,262 | 2.42 | 2.92 |
| Grant County..... | 2,601 | 1,691 | 37.3 | 1,431 | 32.2 | 164 | 65.9 | 910 | 792 | 401 | 2.27 | 2.81 |
| Hennepin County..... | 475,913 | 272,885 | 46.6 | 205,183 | 43.4 | 49,189 | 59.6 | 203,028 | 155,807 | 42,657 | 2.37 | 3.07 |
| Houston County..... | 7,849 | 5,392 | 40.6 | 4,462 | 36.5 | 644 | 62.0 | 2,457 | 2,111 | 938 | 2.39 | 2.89 |
| Hubbard County..... | 8,661 | 5,920 | 34.5 | 4,932 | 29.1 | 637 | 63.3 | 2,741 | 2,324 | 1,041 | 2.34 | 2.79 |
| Isanti County..... | 13,972 | 10,126 | 45.4 | 8,051 | 41.4 | 1,247 | 62.6 | 3,846 | 3,000 | 1,183 | 2.67 | 3.09 |
| Itasca County..... | 18,773 | 12,439 | 36.1 | 10,082 | 30.9 | 1,544 | 60.6 | 6,334 | 5,293 | 2,319 | 2.35 | 2.83 |
| Jackson County..... | 4,429 | 2,902 | 39.5 | 2,387 | 34.0 | 316 | 67.4 | 1,527 | 1,369 | 639 | 2.29 | 2.84 |
| Kanabec County..... | 6,413 | 4,445 | 39.5 | 3,543 | 34.0 | 542 | 62.9 | 1,968 | 1,599 | 678 | 2.49 | 2.93 |
| Kandiyohi County..... | 16,732 | 11,239 | 41.6 | 9,163 | 36.5 | 1,437 | 67.8 | 5,493 | 4,461 | 1,794 | 2.46 | 2.97 |
| Kittson County..... | 1,986 | 1,257 | 35.1 | 1,081 | 31.5 | 102 | 58.8 | 729 | 670 | 355 | 2.24 | 2.87 |
| Koochiching County..... | 5,874 | 3,656 | 36.7 | 2,855 | 29.8 | 517 | 61.5 | 2,218 | 1,901 | 803 | 2.23 | 2.78 |
| Lac qui Parle County..... | 3,155 | 2,078 | 34.8 | 1,775 | 31.0 | 187 | 57.2 | 1,077 | 968 | 499 | 2.25 | 2.78 |
| Lake County..... | 4,825 | 3,098 | 33.5 | 2,600 | 28.8 | 324 | 59.9 | 1,727 | 1,474 | 642 | 2.21 | 2.72 |
| Lake of the Woods County..... | 1,784 | 1,144 | 33.8 | 970 | 28.9 | 107 | 60.7 | 640 | 532 | 221 | 2.24 | 2.77 |
| Le Sueur County..... | 10,758 | 7,640 | 44.2 | 6,284 | 40.1 | 790 | 66.3 | 3,118 | 2,561 | 1,027 | 2.55 | 3.01 |
| Lincoln County..... | 2,574 | 1,615 | 38.5 | 1,385 | 34.2 | 132 | 69.7 | 959 | 875 | 458 | 2.24 | 2.86 |
| Lyon County..... | 10,227 | 6,365 | 46.3 | 5,214 | 42.0 | 803 | 68.1 | 3,862 | 3,028 | 1,129 | 2.42 | 3.02 |
| McLeod County..... | 14,639 | 9,894 | 44.9 | 8,111 | 40.9 | 1,129 | 63.8 | 4,745 | 3,969 | 1,666 | 2.47 | 3.01 |
| Mahnomen County..... | 2,019 | 1,381 | 44.1 | 861 | 31.5 | 336 | 67.3 | 638 | 531 | 235 | 2.64 | 3.12 |
| Marshall County..... | 3,981 | 2,686 | 39.3 | 2,249 | 35.2 | 251 | 63.3 | 1,295 | 1,145 | 543 | 2.35 | 2.89 |
| Martin County..... | 9,035 | 5,772 | 38.6 | 4,697 | 32.4 | 717 | 65.8 | 3,263 | 2,837 | 1,344 | 2.27 | 2.81 |
| Meeker County..... | 9,176 | 6,449 | 41.3 | 5,364 | 36.9 | 642 | 64.8 | 2,727 | 2,350 | 1,064 | 2.50 | 2.99 |
| Mille Lacs County..... | 10,166 | 6,857 | 43.2 | 5,213 | 37.4 | 1,075 | 62.0 | 3,309 | 2,703 | 1,202 | 2.52 | 3.01 |
| Morrison County..... | 13,080 | 8,956 | 42.8 | 7,203 | 38.2 | 1,073 | 63.1 | 4,124 | 3,453 | 1,501 | 2.50 | 3.01 |
| Mower County..... | 15,828 | 10,214 | 44.0 | 7,923 | 38.0 | 1,522 | 67.4 | 5,614 | 4,741 | 2,229 | 2.43 | 3.02 |
| Murray County..... | 3,717 | 2,480 | 36.5 | 2,162 | 32.2 | 200 | 65.0 | 1,237 | 1,095 | 557 | 2.30 | 2.83 |
| Nicollet County..... | 12,201 | 8,069 | 45.7 | 6,483 | 40.7 | 1,104 | 67.8 | 4,132 | 3,210 | 1,192 | 2.46 | 2.96 |
| Nobles County..... | 7,946 | 5,431 | 43.4 | 4,339 | 38.2 | 667 | 67.0 | 2,515 | 2,121 | 1,001 | 2.64 | 3.15 |
| Norman County..... | 2,863 | 1,839 | 40.0 | 1,533 | 36.6 | 205 | 59.0 | 1,024 | 915 | 468 | 2.34 | 2.95 |
| Olmsted County..... | 57,080 | 37,693 | 47.4 | 30,545 | 43.5 | 5,085 | 66.4 | 19,387 | 15,524 | 4,730 | 2.48 | 3.03 |
| Otter Tail County..... | 24,055 | 16,148 | 36.3 | 13,631 | 32.0 | 1,567 | 62.3 | 7,907 | 6,817 | 3,200 | 2.33 | 2.84 |
| Pennington County..... | 5,836 | 3,653 | 45.0 | 2,777 | 37.6 | 582 | 69.8 | 2,183 | 1,810 | 743 | 2.33 | 2.89 |
| Pine County..... | 11,373 | 7,580 | 39.1 | 5,862 | 33.1 | 1,035 | 60.3 | 3,793 | 3,040 | 1,351 | 2.46 | 2.94 |
| Pipestone County..... | 4,054 | 2,573 | 43.1 | 2,125 | 36.9 | 308 | 74.7 | 1,481 | 1,306 | 630 | 2.32 | 2.92 |
| Polk County..... | 12,704 | 8,196 | 43.3 | 6,498 | 38.2 | 1,172 | 64.6 | 4,508 | 3,828 | 1,635 | 2.38 | 2.97 |
| Pope County..... | 4,736 | 3,146 | 36.2 | 2,668 | 32.1 | 315 | 61.3 | 1,590 | 1,395 | 660 | 2.28 | 2.80 |
| Ramsey County..... | 202,691 | 117,799 | 46.2 | 83,390 | 41.5 | 25,486 | 61.1 | 84,892 | 67,181 | 20,256 | 2.42 | 3.14 |
| Red Lake County..... | 1,737 | 1,111 | 42.3 | 940 | 36.9 | 109 | 71.6 | 626 | 529 | 232 | 2.33 | 2.92 |
| Redwood County..... | 6,580 | 4,275 | 41.7 | 3,481 | 36.5 | 528 | 66.7 | 2,305 | 2,064 | 986 | 2.38 | 2.99 |
| Renville County..... | 6,564 | 4,341 | 39.7 | 3,556 | 34.6 | 487 | 66.5 | 2,223 | 1,946 | 932 | 2.34 | 2.88 |
| Rice County..... | 22,315 | 15,191 | 46.8 | 12,140 | 42.1 | 2,004 | 66.7 | 7,124 | 5,783 | 2,264 | 2.55 | 3.06 |
| Rock County..... | 3,918 | 2,666 | 43.2 | 2,257 | 38.7 | 268 | 69.0 | 1,252 | 1,140 | 570 | 2.41 | 2.96 |
| Roseau County..... | 6,300 | 4,331 | 45.6 | 3,522 | 39.7 | 443 | 72.5 | 1,969 | 1,706 | 661 | 2.45 | 2.96 |
| St. Louis County..... | 84,783 | 49,750 | 39.4 | 38,143 | 33.0 | 8,051 | 62.5 | 35,033 | 27,890 | 10,549 | 2.25 | 2.82 |
| Scott County..... | 45,108 | 34,421 | 55.6 | 28,549 | 53.8 | 3,753 | 66.1 | 10,687 | 8,068 | 2,436 | 2.85 | 3.26 |
| Sherburne County..... | 30,212 | 22,848 | 53.4 | 18,886 | 50.9 | 2,437 | 66.3 | 7,364 | 5,335 | 1,685 | 2.86 | 3.24 |

Table 8.

Households and Families: 2010—Con.

[For information on confidentiality protection, nonsampling error, and definitions, see Selected Appendixes at <www.census.gov/prod/cen2010/cph-1-a.pdf>]

| State County Place and County Subdivision | Total households | Family households | | | | | | Nonfamily households | | | Average size | |
|---|---------------------|-------------------|--|---------------------|--|---|--|----------------------|--------------------------|----------------------|-----------------|----------|
| | | Total | | Husband-wife family | | Female householder, no husband present | | Total | Householder living alone | | House- holds | Families |
| | | Number | Percent with own children under 18 years | Number | Percent with own children under 18 years | Number | Percent with own children under 18 years | | Total | 65 years and over | | |
| COUNTY—Con. | | | | | | | | | | | | |
| Sibley County..... | 6,034 | 4,131 | 43.3 | 3,411 | 39.4 | 445 | 63.1 | 1,903 | 1,640 | 766 | 2.49 | 3.01 |
| Stearns County..... | 56,232 | 36,702 | 45.3 | 29,583 | 41.6 | 4,634 | 63.4 | 19,530 | 14,128 | 4,804 | 2.53 | 3.03 |
| Steele County..... | 14,330 | 9,871 | 46.1 | 7,976 | 41.2 | 1,297 | 70.0 | 4,459 | 3,747 | 1,582 | 2.51 | 3.03 |
| Stevens County..... | 3,726 | 2,284 | 41.6 | 1,961 | 38.3 | 212 | 66.0 | 1,442 | 1,102 | 518 | 2.37 | 2.92 |
| Swift County..... | 4,236 | 2,674 | 39.8 | 2,214 | 35.3 | 296 | 64.9 | 1,562 | 1,388 | 697 | 2.27 | 2.87 |
| Todd County..... | 9,756 | 6,737 | 39.9 | 5,617 | 36.2 | 671 | 62.1 | 3,019 | 2,574 | 1,185 | 2.52 | 3.03 |
| Traverse County..... | 1,524 | 969 | 36.9 | 826 | 32.9 | 97 | 67.0 | 555 | 503 | 286 | 2.27 | 2.87 |
| Wabasha County..... | 8,822 | 6,089 | 40.6 | 5,081 | 36.9 | 599 | 60.9 | 2,733 | 2,242 | 1,006 | 2.43 | 2.91 |
| Wadena County..... | 5,705 | 3,605 | 41.5 | 2,828 | 35.5 | 498 | 64.9 | 2,100 | 1,838 | 897 | 2.34 | 2.94 |
| Waseca County..... | 7,281 | 4,955 | 43.4 | 3,991 | 38.3 | 631 | 65.9 | 2,326 | 1,955 | 829 | 2.44 | 2.95 |
| Washington County..... | 87,859 | 64,442 | 48.9 | 52,697 | 46.3 | 8,233 | 62.4 | 23,417 | 18,666 | 6,367 | 2.67 | 3.12 |
| Watsonwan County..... | 4,520 | 2,994 | 42.4 | 2,372 | 36.6 | 389 | 68.4 | 1,526 | 1,333 | 648 | 2.45 | 3.02 |
| Wilkin County..... | 2,690 | 1,803 | 41.1 | 1,510 | 36.0 | 173 | 64.7 | 887 | 769 | 317 | 2.39 | 2.92 |
| Winona County..... | 19,554 | 11,706 | 40.9 | 9,391 | 36.8 | 1,573 | 60.7 | 7,848 | 5,672 | 2,034 | 2.40 | 2.94 |
| Wright County..... | 44,473 | 33,066 | 53.0 | 27,380 | 50.8 | 3,618 | 65.1 | 11,407 | 8,979 | 2,996 | 2.78 | 3.22 |
| Yellow Medicine County..... | 4,292 | 2,836 | 40.8 | 2,358 | 36.5 | 289 | 63.0 | 1,456 | 1,263 | 590 | 2.36 | 2.90 |
| PLACE AND COUNTY SUBDIVISION | | | | | | | | | | | | |
| Aastad township, Otter Tail County..... | 75 | 56 | 48.2 | 49 | 46.9 | 5 | 40.0 | 19 | 15 | 7 | 2.84 | 3.38 |
| Acoma township, McLeod County..... | 421 | 357 | 37.0 | 336 | 37.2 | 11 | 18.2 | 64 | 51 | 25 | 2.72 | 2.95 |
| Acton township, Meeker County..... | 149 | 104 | 40.4 | 92 | 34.8 | 5 | 80.0 | 45 | 38 | 10 | 2.49 | 2.95 |
| Ada city, Norman County..... | 742 | 436 | 46.6 | 350 | 42.6 | 71 | 64.8 | 306 | 279 | 151 | 2.22 | 2.96 |
| Adams city, Mower County..... | 304 | 188 | 43.6 | 154 | 37.0 | 23 | 73.9 | 116 | 105 | 62 | 2.30 | 2.95 |
| Adams township, Mower County..... | 157 | 129 | 42.6 | 116 | 40.5 | 5 | 80.0 | 28 | 28 | 13 | 2.88 | 3.19 |
| Adrian city, Nobles County..... | 491 | 333 | 42.3 | 277 | 35.4 | 36 | 80.6 | 158 | 138 | 62 | 2.41 | 2.94 |
| Adrian township, Watsonwan County..... | 69 | 45 | 17.8 | 43 | 16.3 | 2 | 50.0 | 24 | 20 | 10 | 2.06 | 2.47 |
| Aetna township, Pipestone County..... | 71 | 54 | 42.6 | 48 | 43.8 | 5 | 40.0 | 17 | 11 | 6 | 2.73 | 3.17 |
| Afton city, Washington County..... | 1,081 | 863 | 33.8 | 784 | 33.2 | 49 | 42.9 | 218 | 169 | 58 | 2.67 | 2.98 |
| Agassiz township, Lac qui Parle County..... | 39 | 27 | 37.0 | 24 | 33.3 | 3 | 66.7 | 12 | 9 | 2 | 2.64 | 3.22 |
| Agder township, Marshall County..... | 39 | 29 | 51.7 | 25 | 60.0 | 1 | 0.0 | 10 | 8 | 4 | 2.79 | 3.34 |
| Agram township, Morrison County..... | 196 | 161 | 42.9 | 145 | 40.7 | 9 | 66.7 | 35 | 25 | 12 | 2.92 | 3.23 |
| Aitkin city, Aitkin County..... | 936 | 483 | 47.4 | 316 | 34.2 | 126 | 73.0 | 453 | 407 | 235 | 2.08 | 2.88 |
| Aitkin township, Aitkin County..... | 353 | 239 | 36.4 | 197 | 28.9 | 29 | 72.4 | 114 | 94 | 48 | 2.37 | 2.83 |
| Akeley city, Hubbard County..... | 185 | 113 | 40.7 | 67 | 31.3 | 24 | 50.0 | 72 | 53 | 30 | 2.34 | 2.85 |
| Akeley township, Hubbard County..... | 244 | 171 | 26.9 | 149 | 22.1 | 13 | 53.8 | 73 | 59 | 18 | 2.23 | 2.61 |
| Akron township, Big Stone County..... | 74 | 51 | 31.4 | 47 | 27.7 | 2 | 50.0 | 23 | 22 | 12 | 2.27 | 2.78 |
| Akron township, Wilkin County..... | 45 | 41 | 29.3 | 37 | 29.7 | 2 | 50.0 | 4 | 2 | 0 | 2.96 | 3.00 |
| Alango township, St. Louis County..... | 112 | 72 | 36.1 | 58 | 27.6 | 6 | 50.0 | 40 | 36 | 12 | 2.30 | 2.85 |
| Alaska township, Beltrami County..... | 92 | 68 | 30.9 | 59 | 30.5 | 5 | 20.0 | 24 | 23 | 9 | 2.36 | 2.81 |
| Alba township, Jackson County..... | 74 | 52 | 28.8 | 49 | 30.6 | 2 | 0.0 | 22 | 22 | 11 | 2.30 | 2.85 |
| Albany city, Stearns County..... | 1,030 | 657 | 54.0 | 499 | 49.5 | 109 | 72.5 | 373 | 311 | 169 | 2.41 | 3.01 |
| Albany township, Stearns County..... | 334 | 283 | 43.1 | 246 | 41.5 | 16 | 62.5 | 51 | 39 | 17 | 2.93 | 3.17 |
| Alberta township, Benton County..... | 280 | 226 | 44.7 | 188 | 44.7 | 20 | 65.0 | 54 | 46 | 17 | 2.92 | 3.28 |
| Alberta city, Stevens County..... | 41 | 32 | 28.1 | 26 | 30.8 | 3 | 33.3 | 9 | 8 | 4 | 2.51 | 2.84 |
| Albert Lea city, Freeborn County..... | 7,774 | 4,644 | 39.0 | 3,498 | 30.9 | 805 | 67.8 | 3,130 | 2,715 | 1,349 | 2.24 | 2.85 |
| Albert Lea township, Freeborn County..... | 278 | 202 | 32.7 | 175 | 30.3 | 15 | 60.0 | 76 | 65 | 30 | 2.33 | 2.72 |
| Albertville city, Wright County..... | 2,377 | 1,799 | 65.4 | 1,479 | 63.6 | 207 | 73.4 | 578 | 431 | 93 | 2.96 | 3.41 |
| Albin township, Brown County..... | 132 | 100 | 43.0 | 85 | 38.8 | 8 | 50.0 | 32 | 28 | 13 | 2.64 | 3.07 |
| Albion township, Wright County..... | 447 | 359 | 39.6 | 303 | 35.6 | 23 | 60.9 | 88 | 66 | 26 | 2.75 | 3.03 |
| Alborn township, St. Louis County..... | 175 | 129 | 42.6 | 107 | 39.3 | 17 | 64.7 | 46 | 35 | 15 | 2.63 | 3.01 |
| Alden city, Freeborn County..... | 268 | 188 | 45.7 | 151 | 37.7 | 25 | 84.0 | 80 | 70 | 35 | 2.47 | 2.96 |
| Alden township, Freeborn County..... | 120 | 90 | 32.2 | 84 | 31.0 | 2 | 50.0 | 30 | 24 | 13 | 2.55 | 2.89 |
| Alden township, St. Louis County..... | 85 | 63 | 41.3 | 56 | 37.5 | 6 | 83.3 | 22 | 18 | 0 | 2.51 | 2.94 |
| Aldrich city, Wadena County..... | 24 | 11 | 18.2 | 10 | 20.0 | 0 | (X) | 13 | 11 | 6 | 2.00 | 3.00 |
| Aldrich township, Wadena County..... | 172 | 125 | 39.2 | 105 | 35.2 | 9 | 66.7 | 47 | 40 | 15 | 2.50 | 2.91 |
| Alexandria city, Douglas County..... | 5,298 | 2,552 | 42.4 | 1,867 | 33.0 | 504 | 71.2 | 2,746 | 2,212 | 980 | 2.02 | 2.74 |
| Alexandria township, Douglas County..... | 1,508 | 1,212 | 42.4 | 1,066 | 38.8 | 106 | 70.8 | 296 | 226 | 84 | 2.69 | 2.94 |
| Alfsborg township, Sibley County..... | 129 | 97 | 39.2 | 85 | 38.8 | 8 | 25.0 | 32 | 27 | 10 | 2.50 | 2.92 |
| Alliance township, Clay County..... | 89 | 69 | 44.9 | 60 | 45.0 | 5 | 40.0 | 20 | 16 | 6 | 2.64 | 3.00 |
| Alma township, Marshall County..... | 37 | 26 | 30.8 | 24 | 25.0 | 1 | 100.0 | 11 | 11 | 5 | 2.38 | 2.92 |
| Almond township, Big Stone County..... | 48 | 36 | 27.8 | 31 | 29.0 | 0 | (X) | 12 | 10 | 6 | 2.29 | 2.58 |
| Alpha city, Jackson County..... | 47 | 38 | 34.2 | 28 | 25.0 | 4 | 50.0 | 9 | 9 | 6 | 2.47 | 2.68 |
| Alta Vista township, Lincoln County..... | 74 | 58 | 34.5 | 53 | 34.0 | 1 | 100.0 | 16 | 14 | 7 | 2.36 | 2.69 |
| Alton township, Waseca County..... | 166 | 127 | 40.9 | 119 | 39.5 | 4 | 75.0 | 39 | 34 | 18 | 2.61 | 3.04 |
| Altona township, Pipestone County..... | 60 | 41 | 41.5 | 37 | 40.5 | 1 | 0.0 | 19 | 17 | 6 | 2.55 | 3.22 |
| Altura city, Winona County..... | 180 | 126 | 54.0 | 103 | 51.5 | 8 | 75.0 | 54 | 46 | 16 | 2.74 | 3.27 |
| Alvarado city, Marshall County..... | 137 | 105 | 40.0 | 87 | 33.3 | 10 | 70.0 | 32 | 29 | 13 | 2.65 | 3.05 |
| Alvwood township, Itasca County..... | 21 | 14 | 21.4 | 13 | 23.1 | 0 | (X) | 7 | 6 | 4 | 2.00 | 2.43 |
| Amador township, Chisago County..... | 311 | 233 | 42.5 | 210 | 42.4 | 8 | 50.0 | 78 | 50 | 14 | 2.83 | 3.23 |
| Amboy city, Blue Earth County..... | 232 | 157 | 38.2 | 128 | 31.3 | 20 | 80.0 | 75 | 67 | 27 | 2.30 | 2.78 |
| Amboy township, Cottonwood County..... | 71 | 45 | 28.9 | 42 | 26.2 | 0 | (X) | 26 | 22 | 8 | 2.31 | 2.89 |
| Amherst township, Fillmore County..... | 125 | 102 | 46.1 | 92 | 42.4 | 4 | 100.0 | 23 | 19 | 7 | 3.02 | 3.37 |
| Amiret township, Lyon County..... | 92 | 75 | 36.0 | 69 | 34.8 | 5 | 40.0 | 17 | 14 | 8 | 2.66 | 2.95 |

Table 8.

Households and Families: 2010—Con.

[For information on confidentiality protection, nonsampling error, and definitions, see Selected Appendixes at <www.census.gov/prod/cen2010/cph-1-a.pdf>]

| State County Place and County Subdivision | Total households | Family households | | | | | | Nonfamily households | | | Average size | |
|---|---------------------|-------------------|--|---------------------|--|---|--|----------------------|--------------------------|----------------------|-----------------|----------|
| | | Total | | Husband-wife family | | Female householder, no husband present | | Total | Householder living alone | | House- holds | Families |
| | | Number | Percent with own children under 18 years | Number | Percent with own children under 18 years | Number | Percent with own children under 18 years | | Total | 65 years and over | | |
| | | | | | | | | | | | | |
| PLACE AND COUNTY SUBDIVISION—Con. | | | | | | | | | | | | |
| Amo township, Cottonwood County..... | 50 | 38 | 47.4 | 35 | 51.4 | 2 | 0.0 | 12 | 11 | 5 | 2.64 | 3.13 |
| Amor township, Otter Tail County..... | 192 | 140 | 29.3 | 131 | 27.5 | 6 | 50.0 | 52 | 44 | 21 | 2.32 | 2.73 |
| Andover city, Anoka County..... | 9,811 | 8,357 | 52.9 | 7,281 | 51.5 | 698 | 65.0 | 1,454 | 1,043 | 341 | 3.11 | 3.35 |
| Andover township, Polk County..... | 47 | 38 | 34.2 | 35 | 28.6 | 2 | 100.0 | 9 | 7 | 3 | 2.53 | 2.76 |
| Andrea township, Wilkin County..... | 22 | 19 | 42.1 | 14 | 28.6 | 1 | 100.0 | 3 | 2 | 2 | 2.95 | 2.84 |
| Angle township, Lake of the Woods County.. | 66 | 37 | 18.9 | 36 | 16.7 | 0 | (X) | 29 | 25 | 2 | 1.80 | 2.32 |
| Angle Inlet CDP, Lake of the Woods County | 31 | 19 | 21.1 | 18 | 16.7 | 0 | (X) | 12 | 10 | 1 | 1.94 | 2.42 |
| Angora township, St. Louis County..... | 107 | 69 | 36.2 | 58 | 29.3 | 5 | 60.0 | 38 | 31 | 12 | 2.29 | 2.78 |
| Angus township, Polk County..... | 34 | 25 | 24.0 | 22 | 13.6 | 1 | 100.0 | 9 | 8 | 6 | 2.24 | 2.48 |
| Ann township, Cottonwood County..... | 74 | 59 | 27.1 | 56 | 26.8 | 2 | 0.0 | 15 | 13 | 6 | 2.42 | 2.73 |
| Annandale city, Wright County..... | 1,338 | 819 | 50.1 | 616 | 43.3 | 145 | 68.3 | 519 | 444 | 210 | 2.33 | 2.96 |
| Ann Lake township, Kanabec County..... | 185 | 123 | 37.4 | 96 | 32.3 | 15 | 53.3 | 62 | 54 | 21 | 2.42 | 2.89 |
| Anoka city, Anoka County..... | 7,060 | 4,202 | 44.7 | 2,863 | 38.2 | 969 | 61.1 | 2,858 | 2,276 | 830 | 2.34 | 2.95 |
| Ansel township, Cass County..... | 35 | 28 | 17.9 | 23 | 13.0 | 3 | 0.0 | 7 | 5 | 1 | 2.77 | 2.93 |
| Anthony township, Norman County..... | 24 | 18 | 33.3 | 18 | 33.3 | 0 | (X) | 6 | 6 | 3 | 2.58 | 3.11 |
| Antrim township, Watonwan County..... | 99 | 75 | 38.7 | 69 | 34.8 | 4 | 75.0 | 24 | 23 | 14 | 2.42 | 2.87 |
| Appleton city, Swift County..... | 677 | 342 | 40.1 | 241 | 29.0 | 73 | 67.1 | 335 | 304 | 168 | 2.00 | 2.78 |
| Appleton township, Swift County..... | 87 | 64 | 29.7 | 58 | 27.6 | 3 | 0.0 | 23 | 19 | 6 | 2.33 | 2.69 |
| Apple Valley city, Dakota County..... | 18,875 | 13,382 | 47.1 | 10,698 | 44.0 | 1,923 | 62.2 | 5,493 | 4,454 | 1,203 | 2.58 | 3.07 |
| Arago township, Hubbard County..... | 271 | 188 | 23.4 | 170 | 20.6 | 6 | 50.0 | 83 | 71 | 28 | 2.24 | 2.63 |
| Arbo township, Itasca County..... | 357 | 269 | 30.1 | 231 | 27.7 | 26 | 38.5 | 88 | 64 | 26 | 2.43 | 2.70 |
| Arco city, Lincoln County..... | 37 | 18 | 33.3 | 14 | 35.7 | 3 | 33.3 | 19 | 17 | 11 | 2.03 | 2.89 |
| Arctander township, Kandiyohi County..... | 149 | 119 | 33.6 | 109 | 31.2 | 6 | 66.7 | 30 | 24 | 8 | 2.56 | 2.84 |
| Arden Hills city, Ramsey County..... | 2,957 | 2,019 | 37.0 | 1,704 | 35.0 | 220 | 49.5 | 938 | 784 | 405 | 2.45 | 2.95 |
| Ardenhurst township, Itasca County..... | 76 | 56 | 17.9 | 52 | 17.3 | 2 | 0.0 | 20 | 18 | 9 | 2.16 | 2.54 |
| Arena township, Lac qui Parle County..... | 54 | 37 | 40.5 | 33 | 36.4 | 3 | 100.0 | 17 | 15 | 3 | 2.26 | 2.76 |
| Arendahl township, Fillmore County..... | 121 | 98 | 42.9 | 86 | 41.9 | 2 | 0.0 | 23 | 18 | 12 | 2.79 | 3.02 |
| Argyle city, Marshall County..... | 261 | 175 | 45.7 | 151 | 39.7 | 17 | 82.4 | 86 | 81 | 40 | 2.43 | 3.07 |
| Arlington city, Sibley County..... | 911 | 549 | 51.2 | 404 | 43.8 | 106 | 71.7 | 362 | 313 | 147 | 2.38 | 3.06 |
| Arlington township, Sibley County..... | 202 | 163 | 43.6 | 146 | 40.4 | 8 | 87.5 | 39 | 34 | 12 | 2.69 | 2.99 |
| Arlone township, Pine County..... | 151 | 104 | 30.8 | 87 | 27.6 | 8 | 50.0 | 47 | 41 | 12 | 2.37 | 2.80 |
| Arna township, Pine County..... | 51 | 35 | 25.7 | 31 | 22.6 | 3 | 66.7 | 16 | 13 | 8 | 2.20 | 2.63 |
| Arnold CDP, St. Louis County..... | 1,169 | 835 | 38.0 | 662 | 35.3 | 104 | 47.1 | 334 | 259 | 68 | 2.53 | 2.92 |
| Arrowhead township, St. Louis County..... | 66 | 49 | 40.8 | 42 | 40.5 | 6 | 50.0 | 17 | 15 | 6 | 2.68 | 3.20 |
| Arthur township, Kanabec County..... | 683 | 535 | 37.6 | 458 | 33.8 | 46 | 63.0 | 148 | 112 | 45 | 2.69 | 2.99 |
| Arthur township, Traverse County..... | 32 | 24 | 41.7 | 19 | 47.4 | 3 | 33.3 | 8 | 7 | 2 | 2.53 | 3.00 |
| Artichoke township, Big Stone County..... | 34 | 27 | 25.9 | 25 | 24.0 | 1 | 100.0 | 7 | 6 | 3 | 2.32 | 2.59 |
| Arveson township, Kittson County..... | 35 | 25 | 44.0 | 21 | 38.1 | 1 | 0.0 | 10 | 8 | 6 | 2.74 | 3.28 |
| Ashby city, Grant County..... | 197 | 132 | 36.4 | 105 | 24.8 | 20 | 85.0 | 65 | 62 | 35 | 2.26 | 2.80 |
| Ash Lake township, Lincoln County..... | 68 | 43 | 32.6 | 36 | 33.3 | 3 | 33.3 | 25 | 24 | 15 | 2.22 | 2.86 |
| Ashland township, Dodge County..... | 123 | 99 | 31.3 | 90 | 32.2 | 2 | 0.0 | 24 | 19 | 4 | 2.59 | 2.86 |
| Ashley township, Stearns County..... | 94 | 76 | 47.4 | 65 | 49.2 | 1 | 0.0 | 18 | 14 | 9 | 2.79 | 3.11 |
| Askov city, Pine County..... | 171 | 88 | 44.3 | 63 | 41.3 | 15 | 46.7 | 83 | 71 | 37 | 2.13 | 2.88 |
| Athens township, Isanti County..... | 779 | 600 | 35.8 | 493 | 34.1 | 62 | 48.4 | 179 | 127 | 43 | 2.79 | 3.09 |
| Atherton township, Wilkin County..... | 53 | 45 | 40.0 | 38 | 36.8 | 1 | 0.0 | 8 | 6 | 4 | 2.74 | 2.87 |
| Atkinson township, Carlton County..... | 158 | 119 | 38.7 | 102 | 38.2 | 11 | 27.3 | 39 | 35 | 13 | 2.54 | 2.97 |
| Atlanta township, Becker County..... | 42 | 30 | 50.0 | 27 | 51.9 | 2 | 50.0 | 12 | 9 | 5 | 2.83 | 3.23 |
| Atwater city, Kandiyohi County..... | 468 | 312 | 47.4 | 242 | 40.1 | 48 | 66.7 | 156 | 136 | 64 | 2.37 | 2.91 |
| Audubon city, Becker County..... | 194 | 132 | 59.1 | 100 | 50.0 | 19 | 89.5 | 62 | 46 | 16 | 2.68 | 3.20 |
| Audubon township, Becker County..... | 216 | 167 | 34.1 | 153 | 32.7 | 10 | 50.0 | 49 | 34 | 13 | 2.54 | 2.85 |
| Augsburg township, Marshall County..... | 29 | 19 | 36.8 | 14 | 42.9 | 2 | 0.0 | 10 | 10 | 4 | 2.55 | 3.37 |
| Augusta township, Lac qui Parle County..... | 49 | 35 | 34.3 | 30 | 33.3 | 3 | 33.3 | 14 | 13 | 9 | 2.24 | 2.71 |
| Ault township, St. Louis County..... | 58 | 36 | 13.9 | 33 | 12.1 | 0 | (X) | 22 | 21 | 4 | 1.88 | 2.33 |
| Aurdal township, Otter Tail County..... | 542 | 436 | 40.1 | 393 | 38.4 | 20 | 60.0 | 106 | 88 | 34 | 2.66 | 2.97 |
| Aurora city, St. Louis County..... | 777 | 438 | 35.8 | 321 | 26.5 | 87 | 66.7 | 339 | 294 | 141 | 2.09 | 2.70 |
| Aurora township, Steele County..... | 213 | 171 | 38.6 | 150 | 36.7 | 11 | 45.5 | 42 | 32 | 17 | 2.69 | 2.98 |
| Austin city, Mower County..... | 10,131 | 6,114 | 46.3 | 4,452 | 39.2 | 1,129 | 67.0 | 4,017 | 3,384 | 1,610 | 2.39 | 3.05 |
| Austin township, Mower County..... | 411 | 311 | 33.1 | 275 | 29.8 | 22 | 54.5 | 100 | 82 | 40 | 2.44 | 2.77 |
| Automba township, Carlton County..... | 57 | 38 | 44.7 | 32 | 40.6 | 4 | 50.0 | 19 | 18 | 5 | 2.46 | 3.08 |
| Avoca city, Murray County..... | 61 | 36 | 47.2 | 31 | 38.7 | 2 | 100.0 | 25 | 23 | 7 | 2.41 | 3.22 |
| Avon city, Stearns County..... | 557 | 393 | 49.6 | 322 | 47.5 | 45 | 66.7 | 164 | 140 | 46 | 2.51 | 2.99 |
| Avon township, Stearns County..... | 797 | 631 | 43.1 | 541 | 41.4 | 43 | 55.8 | 166 | 129 | 43 | 2.76 | 3.08 |
| Babbitt city, St. Louis County..... | 707 | 435 | 30.3 | 348 | 25.3 | 59 | 45.8 | 272 | 241 | 138 | 2.07 | 2.60 |
| Backus city, Cass County..... | 112 | 62 | 43.5 | 43 | 30.2 | 14 | 71.4 | 50 | 38 | 18 | 2.23 | 2.79 |
| Badger township, Polk County..... | 50 | 36 | 30.6 | 31 | 25.8 | 3 | 66.7 | 14 | 14 | 7 | 2.34 | 2.81 |
| Badger city, Roseau County..... | 181 | 103 | 43.7 | 71 | 29.6 | 20 | 65.0 | 78 | 67 | 24 | 2.07 | 2.69 |
| Badoura township, Hubbard County..... | 56 | 36 | 30.6 | 27 | 29.6 | 3 | 33.3 | 20 | 14 | 6 | 2.29 | 2.78 |
| Bagley city, Clearwater County..... | 619 | 319 | 51.7 | 202 | 39.1 | 96 | 77.1 | 300 | 269 | 153 | 2.12 | 2.95 |
| Baker CDP, Clay County..... | 22 | 13 | 53.8 | 12 | 50.0 | 1 | 100.0 | 9 | 7 | 3 | 2.50 | 3.31 |
| Baker township, Stevens County..... | 48 | 35 | 37.1 | 31 | 35.5 | 2 | 50.0 | 13 | 13 | 8 | 2.38 | 2.89 |
| Balaton city, Lyon County..... | 273 | 168 | 45.8 | 127 | 37.0 | 26 | 61.5 | 105 | 91 | 34 | 2.30 | 2.92 |

Table 8.

Households and Families: 2010—Con.

[For information on confidentiality protection, nonsampling error, and definitions, see Selected Appendixes at <www.census.gov/prod/cen2010/cph-1-a.pdf>]

| State County Place and County Subdivision | Total households | Family households | | | | | | Nonfamily households | | | Average size | |
|---|---------------------|-------------------|--|---------------------|--|---|--|----------------------|--------------------------|----------------------|-----------------|----------|
| | | Total | | Husband-wife family | | Female householder, no husband present | | Total | Householder living alone | | House- holds | Families |
| | | Number | Percent with own children under 18 years | Number | Percent with own children under 18 years | Number | Percent with own children under 18 years | | Total | 65 years and over | | |
| | | | | | | | | | | | | |
| PLACE AND COUNTY SUBDIVISION—Con. | | | | | | | | | | | | |
| Baldwin township, Sherburne County..... | 2,334 | 1,842 | 49.0 | 1,579 | 47.3 | 128 | 55.5 | 492 | 341 | 67 | 2.89 | 3.19 |
| Balkan township, St. Louis County..... | 350 | 253 | 32.4 | 229 | 31.0 | 15 | 40.0 | 97 | 80 | 24 | 2.38 | 2.78 |
| Ball Bluff township, Aitkin County..... | 129 | 93 | 20.4 | 80 | 15.0 | 5 | 80.0 | 36 | 31 | 10 | 2.16 | 2.49 |
| Ball Club CDP, Itasca County..... | 100 | 75 | 42.7 | 28 | 35.7 | 29 | 51.7 | 25 | 17 | 2 | 3.42 | 3.72 |
| Balsam township, Aitkin County..... | 21 | 13 | 30.8 | 13 | 30.8 | 0 | (X) | 8 | 7 | 7 | 2.00 | 2.54 |
| Balsam township, Itasca County..... | 240 | 178 | 22.5 | 163 | 19.6 | 7 | 71.4 | 62 | 55 | 26 | 2.27 | 2.63 |
| Bancroft township, Freeborn County..... | 399 | 309 | 28.5 | 277 | 26.4 | 16 | 56.3 | 90 | 73 | 38 | 2.45 | 2.75 |
| Bandon township, Renville County..... | 71 | 51 | 31.4 | 47 | 31.9 | 0 | (X) | 20 | 17 | 9 | 2.46 | 2.96 |
| Bangor township, Pope County..... | 63 | 49 | 36.7 | 46 | 39.1 | 1 | 0.0 | 14 | 11 | 4 | 2.94 | 3.37 |
| Barber township, Faribault County..... | 97 | 77 | 28.6 | 69 | 24.6 | 3 | 0.0 | 20 | 15 | 6 | 2.56 | 2.77 |
| Barclay township, Cass County..... | 244 | 170 | 32.4 | 140 | 24.3 | 15 | 66.7 | 74 | 66 | 28 | 2.29 | 2.71 |
| Barnesville city, Clay County..... | 1,013 | 696 | 55.5 | 542 | 51.1 | 108 | 73.1 | 317 | 279 | 141 | 2.50 | 3.05 |
| Barnesville township, Clay County..... | 60 | 45 | 26.7 | 40 | 25.0 | 2 | 50.0 | 15 | 11 | 3 | 2.45 | 2.73 |
| Barnett township, Roseau County..... | 54 | 44 | 40.9 | 38 | 42.1 | 3 | 66.7 | 10 | 9 | 4 | 2.57 | 2.91 |
| Barnum city, Carlton County..... | 236 | 152 | 56.6 | 109 | 52.3 | 30 | 70.0 | 84 | 73 | 35 | 2.57 | 3.24 |
| Barnum township, Carlton County..... | 421 | 315 | 33.7 | 275 | 31.6 | 20 | 55.0 | 106 | 87 | 26 | 2.52 | 2.89 |
| Barrett city, Grant County..... | 161 | 89 | 47.2 | 65 | 41.5 | 13 | 53.8 | 72 | 64 | 37 | 2.32 | 3.01 |
| Barry city, Big Stone County..... | 6 | 6 | 33.3 | 5 | 20.0 | 0 | (X) | 0 | 0 | 0 | 2.67 | 2.50 |
| Barry township, Pine County..... | 221 | 154 | 36.4 | 111 | 29.7 | 24 | 62.5 | 67 | 52 | 19 | 2.65 | 3.08 |
| Barsness township, Pope County..... | 56 | 45 | 33.3 | 39 | 35.9 | 4 | 25.0 | 11 | 11 | 3 | 2.66 | 3.00 |
| Bartlett township, Todd County..... | 151 | 123 | 39.8 | 107 | 38.3 | 9 | 55.6 | 28 | 22 | 11 | 2.95 | 3.25 |
| Barto township, Roseau County..... | 54 | 41 | 34.1 | 38 | 34.2 | 0 | (X) | 13 | 12 | 8 | 2.56 | 3.00 |
| Bashaw township, Brown County..... | 95 | 75 | 38.7 | 65 | 35.4 | 2 | 100.0 | 20 | 20 | 7 | 2.56 | 2.91 |
| Bassett township, St. Louis County..... | 23 | 12 | 25.0 | 11 | 18.2 | 1 | 100.0 | 11 | 11 | 4 | 1.78 | 2.50 |
| Bath township, Freeborn County..... | 172 | 128 | 32.8 | 105 | 32.4 | 10 | 30.0 | 44 | 37 | 10 | 2.56 | 2.96 |
| Battle township, Beltrami County..... | 20 | 13 | 30.8 | 8 | 25.0 | 2 | 50.0 | 7 | 5 | 2 | 2.30 | 2.77 |
| Battle Lake city, Otter Tail County..... | 386 | 215 | 44.2 | 173 | 38.2 | 32 | 78.1 | 171 | 156 | 102 | 2.13 | 2.91 |
| Battle Plain township, Rock County..... | 74 | 59 | 40.7 | 58 | 39.7 | 0 | (X) | 15 | 14 | 6 | 2.69 | 3.10 |
| Baudette city, Lake of the Woods County..... | 489 | 273 | 45.4 | 205 | 37.1 | 49 | 71.4 | 216 | 194 | 89 | 2.17 | 2.95 |
| Baudette township, Lake of the Woods County..... | 140 | 100 | 32.0 | 90 | 28.9 | 6 | 50.0 | 40 | 27 | 9 | 2.41 | 2.79 |
| Baxter city, Crow Wing County..... | 2,963 | 2,110 | 47.8 | 1,763 | 44.5 | 226 | 67.3 | 853 | 704 | 351 | 2.55 | 3.02 |
| Baxter township, Lac qui Parle County..... | 74 | 57 | 43.9 | 49 | 46.9 | 5 | 40.0 | 17 | 15 | 5 | 2.70 | 3.09 |
| Bay Lake township, Crow Wing County..... | 441 | 322 | 15.2 | 289 | 12.8 | 14 | 21.4 | 119 | 106 | 53 | 2.11 | 2.41 |
| Bayport city, Washington County..... | 855 | 502 | 40.0 | 384 | 34.6 | 75 | 62.7 | 353 | 294 | 152 | 2.20 | 2.82 |
| Baytown township, Washington County..... | 642 | 524 | 38.4 | 477 | 37.1 | 31 | 54.8 | 118 | 98 | 57 | 2.68 | 3.00 |
| Bear Creek township, Clearwater County..... | 53 | 35 | 22.9 | 32 | 15.6 | 3 | 100.0 | 18 | 14 | 4 | 2.09 | 2.51 |
| Beardsley city, Big Stone County..... | 108 | 60 | 50.0 | 45 | 42.2 | 10 | 70.0 | 48 | 45 | 23 | 2.16 | 2.88 |
| Bear Park township, Norman County..... | 81 | 56 | 30.4 | 48 | 27.1 | 3 | 66.7 | 25 | 22 | 11 | 2.37 | 2.89 |
| Bearville township, Itasca County..... | 95 | 68 | 16.2 | 61 | 14.8 | 4 | 0.0 | 27 | 23 | 8 | 2.16 | 2.53 |
| Beatty township, St. Louis County..... | 187 | 131 | 18.3 | 124 | 16.9 | 4 | 25.0 | 56 | 48 | 23 | 1.99 | 2.34 |
| Beauford township, Blue Earth County..... | 158 | 118 | 35.6 | 106 | 34.0 | 4 | 75.0 | 40 | 33 | 15 | 2.57 | 2.95 |
| Beaulieu CDP, Mahnomon County..... | 21 | 16 | 25.0 | 10 | 30.0 | 4 | 0.0 | 5 | 5 | 2 | 2.29 | 2.63 |
| Beaulieu township, Mahnomon County..... | 41 | 33 | 21.2 | 21 | 19.0 | 9 | 11.1 | 8 | 5 | 2 | 2.63 | 2.79 |
| Beaver township, Aitkin County..... | 30 | 14 | 0.0 | 10 | 0.0 | 2 | 0.0 | 16 | 14 | 4 | 1.77 | 2.36 |
| Beaver township, Fillmore County..... | 95 | 74 | 35.1 | 67 | 34.3 | 2 | 0.0 | 21 | 19 | 14 | 2.55 | 2.93 |
| Beaver township, Roseau County..... | 45 | 30 | 30.0 | 25 | 32.0 | 2 | 50.0 | 15 | 13 | 7 | 2.38 | 2.93 |
| Beaver Bay city, Lake County..... | 84 | 48 | 35.4 | 31 | 12.9 | 11 | 72.7 | 36 | 32 | 7 | 2.15 | 2.73 |
| Beaver Bay township, Lake County..... | 213 | 157 | 22.9 | 143 | 22.4 | 10 | 30.0 | 56 | 50 | 23 | 2.22 | 2.58 |
| Beaver Creek city, Rock County..... | 117 | 86 | 38.4 | 77 | 33.8 | 5 | 80.0 | 31 | 24 | 10 | 2.54 | 2.92 |
| Beaver Creek township, Rock County..... | 143 | 115 | 43.5 | 99 | 42.4 | 8 | 37.5 | 28 | 25 | 12 | 2.70 | 3.03 |
| Beaver Falls township, Renville County..... | 82 | 58 | 44.8 | 49 | 40.8 | 4 | 50.0 | 24 | 24 | 8 | 2.40 | 2.93 |
| Becker township, Cass County..... | 207 | 136 | 45.6 | 103 | 40.8 | 22 | 63.6 | 71 | 55 | 21 | 2.50 | 3.04 |
| Becker city, Sherburne County..... | 1,526 | 1,164 | 63.2 | 911 | 60.5 | 177 | 73.4 | 362 | 279 | 103 | 2.93 | 3.35 |
| Becker township, Sherburne County..... | 1,496 | 1,293 | 56.4 | 1,164 | 55.3 | 58 | 67.2 | 203 | 137 | 28 | 3.24 | 3.46 |
| Bejou city, Mahnomon County..... | 37 | 21 | 19.0 | 15 | 13.3 | 3 | 33.3 | 16 | 14 | 4 | 2.41 | 3.24 |
| Bejou township, Mahnomon County..... | 32 | 24 | 25.0 | 21 | 23.8 | 1 | 0.0 | 8 | 7 | 5 | 2.47 | 2.79 |
| Belfast township, Murray County..... | 78 | 55 | 43.6 | 47 | 36.2 | 5 | 100.0 | 23 | 20 | 8 | 2.46 | 2.98 |
| Belgium township, Polk County..... | 28 | 20 | 35.0 | 17 | 29.4 | 1 | 100.0 | 8 | 6 | 1 | 2.89 | 3.50 |
| Belgrade township, Nicollet County..... | 397 | 316 | 38.3 | 284 | 38.0 | 20 | 40.0 | 81 | 67 | 34 | 2.65 | 2.97 |
| Belgrade city, Stearns County..... | 312 | 185 | 42.7 | 139 | 34.5 | 26 | 76.9 | 127 | 114 | 65 | 2.24 | 2.93 |
| Bellechester city..... | 75 | 47 | 42.6 | 33 | 33.3 | 6 | 50.0 | 28 | 23 | 12 | 2.33 | 2.85 |
| Goodhue County (part)..... | 58 | 37 | 45.9 | 26 | 34.6 | 6 | 50.0 | 21 | 19 | 9 | 2.29 | 2.84 |
| Wabasha County (part)..... | 17 | 10 | 30.0 | 7 | 28.6 | 0 | (X) | 7 | 4 | 3 | 2.47 | 2.90 |
| Belle Creek township, Goodhue County..... | 178 | 138 | 44.2 | 122 | 43.4 | 8 | 62.5 | 40 | 34 | 12 | 2.81 | 3.24 |
| Belle Plaine city, Scott County..... | 2,362 | 1,680 | 57.9 | 1,343 | 53.9 | 201 | 73.1 | 682 | 525 | 181 | 2.73 | 3.22 |
| Belle Plaine township, Scott County..... | 310 | 260 | 43.1 | 235 | 42.6 | 11 | 54.5 | 50 | 45 | 14 | 2.83 | 3.13 |
| Belle Prairie township, Morrison County..... | 439 | 337 | 32.3 | 296 | 30.7 | 23 | 43.5 | 102 | 86 | 33 | 2.51 | 2.86 |
| Belle River township, Douglas County..... | 140 | 105 | 33.3 | 93 | 30.1 | 4 | 75.0 | 35 | 29 | 14 | 2.46 | 2.83 |
| Bellevue township, Morrison County..... | 385 | 311 | 39.9 | 275 | 36.7 | 16 | 43.8 | 74 | 57 | 19 | 2.84 | 3.12 |
| Bellingham city, Lac qui Parle County..... | 82 | 52 | 28.8 | 41 | 24.4 | 4 | 50.0 | 30 | 26 | 13 | 2.05 | 2.50 |
| Belmont township, Jackson County..... | 88 | 59 | 44.1 | 53 | 41.5 | 1 | 0.0 | 29 | 25 | 10 | 2.48 | 3.08 |

Table 8.

Households and Families: 2010—Con.

[For information on confidentiality protection, nonsampling error, and definitions, see Selected Appendixes at <www.census.gov/prod/cen2010/cph-1-a.pdf>]

| State County Place and County Subdivision | Total households | Family households | | | | | | Nonfamily households | | | Average size | |
|---|---------------------|-------------------|--|---------------------|--|---|--|----------------------|--------------------------|----------------------|-----------------|----------|
| | | Total | | Husband-wife family | | Female householder, no husband present | | Total | Householder living alone | | House- holds | Families |
| | | Number | Percent with own children under 18 years | Number | Percent with own children under 18 years | Number | Percent with own children under 18 years | | Total | 65 years and over | | |
| PLACE AND COUNTY SUBDIVISION—Con. | | | | | | | | | | | | |
| Beltrami city, Polk County..... | 42 | 32 | 34.4 | 26 | 30.8 | 4 | 25.0 | 10 | 7 | 2 | 2.55 | 2.84 |
| Belvidere township, Goodhue County..... | 159 | 123 | 43.9 | 107 | 40.2 | 7 | 85.7 | 36 | 26 | 7 | 2.91 | 3.28 |
| Belview city, Redwood County..... | 169 | 91 | 40.7 | 71 | 31.0 | 12 | 75.0 | 78 | 69 | 51 | 2.12 | 2.87 |
| Bemidji city, Beltrami County..... | 5,339 | 2,557 | 47.8 | 1,532 | 35.0 | 769 | 69.8 | 2,782 | 2,063 | 892 | 2.18 | 2.83 |
| Bemidji township, Beltrami County..... | 1,151 | 835 | 44.0 | 645 | 39.8 | 127 | 60.6 | 316 | 223 | 67 | 2.65 | 3.01 |
| Bena city, Cass County..... | 43 | 24 | 50.0 | 8 | 25.0 | 9 | 77.8 | 19 | 18 | 7 | 2.70 | 3.79 |
| Bennington township, Mower County..... | 62 | 51 | 39.2 | 50 | 40.0 | 1 | 0.0 | 11 | 10 | 3 | 2.73 | 3.08 |
| Benson city, Swift County..... | 1,469 | 828 | 41.5 | 657 | 35.2 | 117 | 69.2 | 641 | 569 | 311 | 2.14 | 2.85 |
| Benson township, Swift County..... | 125 | 93 | 45.2 | 83 | 42.2 | 7 | 71.4 | 32 | 28 | 14 | 2.67 | 3.06 |
| Benton township, Carver County..... | 297 | 226 | 34.1 | 201 | 33.8 | 14 | 35.7 | 71 | 63 | 30 | 2.65 | 3.07 |
| Benville township, Beltrami County..... | 35 | 24 | 33.3 | 23 | 30.4 | 1 | 100.0 | 11 | 9 | 4 | 2.46 | 3.00 |
| Ben Wade township, Pope County..... | 92 | 71 | 45.1 | 66 | 43.9 | 3 | 66.7 | 21 | 18 | 6 | 2.72 | 3.14 |
| Bergen township, McLeod County..... | 362 | 276 | 48.2 | 247 | 48.2 | 13 | 46.2 | 86 | 72 | 29 | 2.78 | 3.20 |
| Berlin township, Steele County..... | 192 | 149 | 38.3 | 137 | 37.2 | 6 | 66.7 | 43 | 30 | 10 | 2.70 | 3.08 |
| Bernadotte township, Nicollet County..... | 104 | 80 | 40.0 | 70 | 41.4 | 4 | 25.0 | 24 | 17 | 7 | 2.67 | 2.95 |
| Bertha city, Todd County..... | 205 | 120 | 51.7 | 98 | 45.9 | 17 | 76.5 | 85 | 82 | 44 | 2.42 | 3.29 |
| Bertha township, Todd County..... | 145 | 111 | 33.3 | 95 | 34.7 | 7 | 42.9 | 34 | 30 | 16 | 2.81 | 3.29 |
| Beseman township, Carlton County..... | 57 | 37 | 37.8 | 31 | 35.5 | 2 | 50.0 | 20 | 14 | 7 | 2.40 | 2.95 |
| Bethel city, Anoka County..... | 174 | 118 | 44.9 | 89 | 40.4 | 17 | 64.7 | 56 | 39 | 7 | 2.68 | 3.11 |
| Beulah township, Cass County..... | 37 | 21 | 4.8 | 20 | 5.0 | 1 | 0.0 | 16 | 14 | 8 | 1.73 | 2.19 |
| Big Bend township, Chippewa County..... | 97 | 70 | 40.0 | 64 | 35.9 | 4 | 75.0 | 27 | 21 | 7 | 2.47 | 2.90 |
| Bigelow city, Nobles County..... | 88 | 59 | 47.5 | 48 | 43.8 | 6 | 66.7 | 29 | 23 | 9 | 2.67 | 3.19 |
| Bigelow township, Nobles County..... | 131 | 114 | 39.5 | 106 | 39.6 | 4 | 25.0 | 17 | 12 | 8 | 2.85 | 3.03 |
| Big Falls city, Koochiching County..... | 130 | 63 | 28.6 | 55 | 21.8 | 5 | 80.0 | 67 | 55 | 21 | 1.82 | 2.43 |
| Bigfork city, Itasca County..... | 195 | 102 | 39.2 | 74 | 33.8 | 19 | 52.6 | 93 | 82 | 57 | 2.01 | 2.74 |
| Bigfork township, Itasca County..... | 132 | 94 | 34.0 | 83 | 28.9 | 5 | 80.0 | 38 | 33 | 18 | 2.43 | 2.88 |
| Big Lake CDP, Carlton County..... | 194 | 130 | 26.9 | 89 | 16.9 | 22 | 40.9 | 64 | 53 | 19 | 2.20 | 2.53 |
| Big Lake city, Sherburne County..... | 3,377 | 2,500 | 64.2 | 1,905 | 61.5 | 347 | 71.8 | 877 | 627 | 155 | 2.97 | 3.38 |
| Big Lake township, Sherburne County..... | 2,485 | 2,079 | 47.4 | 1,840 | 46.7 | 132 | 50.0 | 406 | 294 | 72 | 2.97 | 3.22 |
| Big Stone township, Big Stone County..... | 107 | 85 | 34.1 | 78 | 34.6 | 3 | 0.0 | 22 | 18 | 11 | 2.57 | 2.84 |
| Big Woods township, Marshall County..... | 20 | 13 | 61.5 | 11 | 63.6 | 2 | 50.0 | 7 | 6 | 2 | 2.65 | 3.31 |
| Bingham Lake city, Cottonwood County..... | 55 | 34 | 41.2 | 30 | 40.0 | 2 | 50.0 | 21 | 19 | 10 | 2.29 | 2.97 |
| Birch township, Beltrami County..... | 44 | 33 | 39.4 | 31 | 38.7 | 2 | 50.0 | 11 | 10 | 8 | 2.68 | 3.12 |
| Birch Cooley township, Renville County..... | 87 | 70 | 45.7 | 58 | 37.9 | 9 | 77.8 | 17 | 12 | 3 | 2.82 | 3.04 |
| Birch Creek township, Pine County..... | 101 | 66 | 34.8 | 50 | 34.0 | 8 | 12.5 | 35 | 26 | 6 | 2.31 | 2.79 |
| Birchdale township, Todd County..... | 347 | 252 | 31.7 | 224 | 30.4 | 17 | 35.3 | 95 | 75 | 35 | 2.45 | 2.85 |
| Birch Lake township, Cass County..... | 247 | 171 | 22.2 | 157 | 18.5 | 6 | 33.3 | 76 | 68 | 39 | 2.12 | 2.53 |
| Birch Lake UT, St. Louis County..... | 229 | 167 | 18.0 | 141 | 14.2 | 16 | 37.5 | 62 | 56 | 23 | 2.21 | 2.51 |
| Birchwood Village city, Washington County.. | 351 | 262 | 32.4 | 227 | 29.5 | 24 | 54.2 | 89 | 72 | 33 | 2.48 | 2.85 |
| Bird Island city, Renville County..... | 487 | 274 | 36.5 | 218 | 30.3 | 39 | 56.4 | 213 | 188 | 86 | 2.11 | 2.77 |
| Bird Island township, Renville County..... | 86 | 62 | 37.1 | 55 | 34.5 | 1 | 0.0 | 24 | 21 | 11 | 2.38 | 2.81 |
| Biscay city, McLeod County..... | 43 | 33 | 30.3 | 30 | 26.7 | 2 | 50.0 | 10 | 9 | 5 | 2.63 | 3.06 |
| Bismarck township, Sibley County..... | 91 | 74 | 44.6 | 67 | 40.3 | 3 | 100.0 | 17 | 16 | 10 | 2.69 | 3.03 |
| Biwabik city, St. Louis County..... | 469 | 250 | 37.6 | 179 | 27.4 | 50 | 64.0 | 219 | 198 | 90 | 2.03 | 2.72 |
| Biwabik township, St. Louis County..... | 356 | 257 | 26.1 | 224 | 22.3 | 16 | 50.0 | 99 | 82 | 33 | 2.25 | 2.62 |
| Blackberry township, Itasca County..... | 326 | 257 | 37.4 | 228 | 34.2 | 19 | 68.4 | 69 | 57 | 27 | 2.70 | 3.00 |
| Blackduck city, Beltrami County..... | 338 | 185 | 57.8 | 112 | 40.2 | 57 | 86.0 | 153 | 139 | 75 | 2.22 | 2.97 |
| Black Hammer township, Houston County.... | 108 | 79 | 20.3 | 69 | 21.7 | 4 | 25.0 | 29 | 26 | 7 | 2.27 | 2.66 |
| Blackhoof township, Carlton County..... | 328 | 257 | 39.7 | 222 | 38.3 | 21 | 57.1 | 71 | 57 | 22 | 2.72 | 3.08 |
| Black River township, Pennington County.... | 36 | 28 | 25.0 | 25 | 24.0 | 0 | (X) | 8 | 8 | 3 | 2.28 | 2.61 |
| Blaine city..... | 21,077 | 15,423 | 48.4 | 12,174 | 46.6 | 2,277 | 57.1 | 5,654 | 4,356 | 1,204 | 2.71 | 3.14 |
| Anoka County (part)..... | 21,077 | 15,423 | 48.4 | 12,174 | 46.6 | 2,277 | 57.1 | 5,654 | 4,356 | 1,204 | 2.71 | 3.14 |
| Ramsey County (part)..... | 0 | 0 | (X) | 0 | (X) | 0 | (X) | 0 | 0 | 0 | 0.00 | 0.00 |
| Blakeley township, Scott County..... | 165 | 124 | 37.9 | 108 | 35.2 | 9 | 55.6 | 41 | 32 | 16 | 2.53 | 2.90 |
| Blind Lake township, Cass County..... | 31 | 19 | 42.1 | 16 | 50.0 | 2 | 0.0 | 12 | 11 | 4 | 2.65 | 3.47 |
| Blomkest city, Kandiyohi County..... | 68 | 53 | 32.1 | 50 | 32.0 | 1 | 0.0 | 15 | 12 | 7 | 2.31 | 2.60 |
| Bloom township, Nobles County..... | 63 | 52 | 25.0 | 48 | 25.0 | 2 | 50.0 | 11 | 10 | 1 | 2.51 | 2.81 |
| Bloomer township, Marshall County..... | 30 | 26 | 57.7 | 26 | 57.7 | 0 | (X) | 4 | 4 | 0 | 2.97 | 3.27 |
| Bloomfield township, Fillmore County..... | 142 | 106 | 35.8 | 95 | 32.6 | 6 | 50.0 | 36 | 32 | 12 | 2.49 | 2.90 |
| Blooming Grove township, Waseca County.. | 198 | 163 | 33.7 | 154 | 33.8 | 3 | 0.0 | 35 | 27 | 11 | 2.65 | 2.87 |
| Blooming Prairie city..... | 802 | 535 | 45.2 | 424 | 37.5 | 77 | 75.3 | 267 | 229 | 131 | 2.42 | 2.92 |
| Dodge County (part)..... | 0 | 0 | (X) | 0 | (X) | 0 | (X) | 0 | 0 | 0 | 0.00 | 0.00 |
| Steele County (part)..... | 802 | 535 | 45.2 | 424 | 37.5 | 77 | 75.3 | 267 | 229 | 131 | 2.42 | 2.92 |
| Blooming Prairie township, Steele County.... | 163 | 123 | 41.5 | 109 | 40.4 | 6 | 66.7 | 40 | 34 | 15 | 2.64 | 3.03 |
| Bloomington city, Hennepin County..... | 35,905 | 21,618 | 37.9 | 16,744 | 34.2 | 3,486 | 53.1 | 14,287 | 11,545 | 4,393 | 2.28 | 2.89 |
| Blowers township, Otter Tail County..... | 118 | 91 | 44.0 | 76 | 36.8 | 7 | 85.7 | 27 | 20 | 9 | 2.72 | 3.09 |
| Blueberry township, Wadena County..... | 279 | 199 | 37.2 | 175 | 36.0 | 17 | 41.2 | 80 | 70 | 31 | 2.58 | 3.11 |
| Blue Earth city, Faribault County..... | 1,453 | 888 | 39.1 | 698 | 30.8 | 144 | 72.9 | 565 | 516 | 291 | 2.19 | 2.81 |
| Blue Earth City township, Faribault County... | 159 | 128 | 29.7 | 115 | 28.7 | 8 | 25.0 | 31 | 28 | 11 | 2.43 | 2.73 |
| Blue Hill township, Sherburne County..... | 714 | 559 | 58.1 | 478 | 58.2 | 34 | 73.5 | 155 | 108 | 21 | 3.05 | 3.41 |
| Blue Mounds township, Pope County..... | 74 | 58 | 36.2 | 54 | 33.3 | 2 | 50.0 | 16 | 14 | 3 | 2.51 | 2.88 |

Table 8.

Households and Families: 2010—Con.

[For information on confidentiality protection, nonsampling error, and definitions, see Selected Appendixes at <www.census.gov/prod/cen2010/cph-1-a.pdf>]

| State County Place and County Subdivision | Total households | Family households | | | | | | Nonfamily households | | | Average size | |
|---|---------------------|-------------------|--|---------------------|--|---|--|----------------------|--------------------------|----------------------|-----------------|----------|
| | | Total | | Husband-wife family | | Female householder, no husband present | | Total | Householder living alone | | House- holds | Families |
| | | Number | Percent with own children under 18 years | Number | Percent with own children under 18 years | Number | Percent with own children under 18 years | | Total | 65 years and over | | |
| PLACE AND COUNTY SUBDIVISION—Con. | | | | | | | | | | | | |
| Bluffton city, Otter Tail County..... | 79 | 54 | 46.3 | 46 | 41.3 | 3 | 33.3 | 25 | 22 | 12 | 2.62 | 3.20 |
| Bluffton township, Otter Tail County..... | 171 | 133 | 50.4 | 111 | 45.0 | 8 | 87.5 | 38 | 31 | 12 | 2.80 | 3.12 |
| Bock city, Mille Lacs County..... | 46 | 28 | 35.7 | 20 | 25.0 | 5 | 80.0 | 18 | 14 | 5 | 2.30 | 2.75 |
| Bogus Brook township, Mille Lacs County.... | 486 | 396 | 48.5 | 341 | 45.2 | 23 | 60.9 | 90 | 78 | 23 | 2.92 | 3.21 |
| Bondin township, Murray County..... | 98 | 86 | 39.5 | 81 | 38.3 | 4 | 50.0 | 12 | 11 | 4 | 2.73 | 2.94 |
| Boone township, Lake of the Woods County | 15 | 9 | 0.0 | 6 | 0.0 | 2 | 0.0 | 6 | 4 | 2 | 2.40 | 2.78 |
| Boon Lake township, Renville County..... | 150 | 116 | 36.2 | 108 | 34.3 | 2 | 50.0 | 34 | 30 | 11 | 2.52 | 2.89 |
| Borgholm township, Mille Lacs County..... | 608 | 472 | 43.2 | 396 | 40.7 | 45 | 46.7 | 136 | 104 | 29 | 2.83 | 3.19 |
| Borup city, Norman County..... | 37 | 27 | 55.6 | 23 | 47.8 | 4 | 100.0 | 10 | 8 | 3 | 2.97 | 3.63 |
| Bovey city, Itasca County..... | 334 | 200 | 50.5 | 133 | 40.6 | 40 | 75.0 | 134 | 100 | 43 | 2.39 | 2.87 |
| Bowlus city, Morrison County..... | 114 | 79 | 44.3 | 60 | 38.3 | 12 | 75.0 | 35 | 25 | 10 | 2.54 | 2.89 |
| Bowstring township, Itasca County..... | 112 | 78 | 19.2 | 69 | 18.8 | 4 | 25.0 | 34 | 31 | 11 | 2.05 | 2.42 |
| Bowstring Lake UT, Itasca County..... | 371 | 273 | 37.4 | 165 | 31.5 | 75 | 52.0 | 98 | 72 | 26 | 3.10 | 3.48 |
| Boxville township, Marshall County..... | 16 | 12 | 33.3 | 12 | 33.3 | 0 | (X) | 4 | 2 | 2 | 2.44 | 2.67 |
| Boyd city, Lac qui Parle County..... | 88 | 43 | 32.6 | 33 | 18.2 | 4 | 50.0 | 45 | 38 | 15 | 1.99 | 2.63 |
| Boy Lake township, Cass County..... | 91 | 67 | 35.8 | 43 | 11.6 | 16 | 75.0 | 24 | 22 | 8 | 2.81 | 3.12 |
| Boy River city, Cass County..... | 21 | 10 | 70.0 | 5 | 40.0 | 4 | 100.0 | 11 | 11 | 3 | 2.24 | 3.10 |
| Boy River township, Cass County..... | 33 | 22 | 45.5 | 20 | 45.0 | 2 | 50.0 | 11 | 7 | 1 | 2.61 | 3.18 |
| Bradbury township, Mille Lacs County..... | 94 | 62 | 50.0 | 48 | 50.0 | 8 | 50.0 | 32 | 29 | 12 | 2.85 | 3.42 |
| Bradford township, Isanti County..... | 1,217 | 955 | 39.3 | 787 | 36.7 | 76 | 55.3 | 262 | 202 | 53 | 2.77 | 3.05 |
| Bradford township, Wilkin County..... | 33 | 23 | 60.9 | 21 | 57.1 | 1 | 100.0 | 10 | 10 | 3 | 2.76 | 3.48 |
| Braham city..... | 708 | 457 | 56.0 | 297 | 46.5 | 113 | 77.9 | 251 | 212 | 107 | 2.52 | 3.09 |
| Isanti County (part)..... | 708 | 457 | 56.0 | 297 | 46.5 | 113 | 77.9 | 251 | 212 | 107 | 2.52 | 3.09 |
| Kanabec County (part)..... | 0 | 0 | (X) | 0 | (X) | 0 | (X) | 0 | 0 | 0 | 0.00 | 0.00 |
| Brainerd city, Crow Wing County..... | 5,851 | 3,069 | 53.4 | 1,852 | 41.3 | 915 | 70.9 | 2,782 | 2,214 | 830 | 2.23 | 2.92 |
| Brandon city, Douglas County..... | 207 | 139 | 41.7 | 113 | 35.4 | 21 | 66.7 | 68 | 59 | 14 | 2.36 | 2.90 |
| Brandon township, Douglas County..... | 293 | 236 | 25.8 | 214 | 27.1 | 8 | 0.0 | 57 | 49 | 18 | 2.43 | 2.71 |
| Brandrup township, Wilkin County..... | 51 | 46 | 45.7 | 40 | 42.5 | 4 | 75.0 | 5 | 3 | 1 | 3.10 | 3.24 |
| Brandsvold township, Polk County..... | 95 | 75 | 34.7 | 66 | 33.3 | 5 | 40.0 | 20 | 18 | 5 | 2.58 | 2.96 |
| Brandt township, Polk County..... | 22 | 16 | 18.8 | 14 | 21.4 | 2 | 0.0 | 6 | 6 | 6 | 2.27 | 2.75 |
| Bray township, Pennington County..... | 27 | 21 | 28.6 | 19 | 26.3 | 0 | (X) | 6 | 3 | 1 | 2.37 | 2.57 |
| Breckenridge city, Wilkin County..... | 1,445 | 861 | 43.9 | 687 | 37.8 | 112 | 67.0 | 584 | 523 | 224 | 2.24 | 2.91 |
| Breckenridge township, Wilkin County..... | 88 | 75 | 38.7 | 72 | 37.5 | 2 | 100.0 | 13 | 9 | 5 | 2.78 | 3.01 |
| Breezy Point city, Crow Wing County..... | 904 | 681 | 46.7 | 592 | 42.9 | 56 | 67.9 | 223 | 180 | 52 | 2.60 | 2.97 |
| Breitung township, St. Louis County..... | 286 | 191 | 23.6 | 167 | 20.4 | 15 | 33.3 | 95 | 86 | 42 | 2.12 | 2.57 |
| Bremen township, Pine County..... | 111 | 72 | 25.0 | 63 | 23.8 | 1 | 0.0 | 39 | 30 | 9 | 2.16 | 2.63 |
| Brevator township, St. Louis County..... | 435 | 332 | 46.1 | 250 | 40.8 | 52 | 55.8 | 103 | 75 | 23 | 2.88 | 3.19 |
| Brewster city, Nobles County..... | 207 | 130 | 46.9 | 98 | 40.8 | 19 | 73.7 | 77 | 72 | 35 | 2.29 | 2.95 |
| Bricelyn city, Faribault County..... | 168 | 97 | 35.1 | 75 | 26.7 | 15 | 66.7 | 71 | 65 | 28 | 2.17 | 2.89 |
| Bridgewater township, Rice County..... | 665 | 548 | 34.5 | 504 | 32.9 | 26 | 57.7 | 117 | 86 | 47 | 2.66 | 2.90 |
| Brighton township, Nicollet County..... | 56 | 45 | 42.2 | 40 | 42.5 | 2 | 100.0 | 11 | 9 | 3 | 2.66 | 3.00 |
| Brislet township, Polk County..... | 21 | 15 | 46.7 | 12 | 41.7 | 2 | 50.0 | 6 | 6 | 3 | 2.52 | 3.07 |
| Bristol township, Fillmore County..... | 136 | 97 | 43.3 | 86 | 40.7 | 6 | 66.7 | 39 | 34 | 13 | 2.91 | 3.54 |
| Brockway township, Stearns County..... | 980 | 792 | 44.2 | 703 | 42.2 | 49 | 61.2 | 188 | 146 | 38 | 2.76 | 3.07 |
| Brookfield township, Renville County..... | 70 | 52 | 26.9 | 44 | 25.0 | 2 | 0.0 | 18 | 16 | 6 | 2.23 | 2.58 |
| Brook Lake UT, Beltrami County..... | 90 | 60 | 33.3 | 43 | 30.2 | 12 | 58.3 | 30 | 23 | 8 | 2.59 | 3.17 |
| Brooklyn Center city, Hennepin County..... | 10,756 | 7,010 | 48.6 | 4,348 | 42.8 | 1,950 | 60.6 | 3,746 | 2,978 | 1,152 | 2.78 | 3.43 |
| Brooklyn Park city, Hennepin County..... | 26,229 | 18,763 | 52.4 | 13,304 | 48.8 | 3,926 | 64.8 | 7,466 | 5,848 | 1,489 | 2.88 | 3.40 |
| Brook Park city, Pine County..... | 50 | 39 | 35.9 | 21 | 23.8 | 8 | 50.0 | 11 | 9 | 2 | 2.78 | 3.05 |
| Brook Park township, Pine County..... | 210 | 141 | 37.6 | 102 | 31.4 | 24 | 45.8 | 69 | 47 | 20 | 2.49 | 2.87 |
| Brooks city, Red Lake County..... | 60 | 36 | 44.4 | 30 | 36.7 | 3 | 66.7 | 24 | 17 | 11 | 2.35 | 2.89 |
| Brookston city, St. Louis County..... | 38 | 27 | 51.9 | 18 | 55.6 | 7 | 57.1 | 11 | 11 | 4 | 2.63 | 3.19 |
| Brookville township, Redwood County..... | 83 | 63 | 38.1 | 61 | 37.7 | 2 | 50.0 | 20 | 16 | 9 | 2.70 | 3.16 |
| Broton city..... | 294 | 167 | 46.1 | 123 | 40.7 | 31 | 61.3 | 127 | 113 | 65 | 2.28 | 3.00 |
| Pope County (part)..... | 0 | 0 | (X) | 0 | (X) | 0 | (X) | 0 | 0 | 0 | 0.00 | 0.00 |
| Stearns County (part)..... | 294 | 167 | 46.1 | 123 | 40.7 | 31 | 61.3 | 127 | 113 | 65 | 2.28 | 3.00 |
| Browerville city, Todd County..... | 326 | 196 | 49.0 | 131 | 38.2 | 53 | 71.7 | 130 | 113 | 59 | 2.31 | 2.95 |
| Browns Creek township, Red Lake County... | 19 | 15 | 40.0 | 14 | 42.9 | 1 | 0.0 | 4 | 4 | 3 | 2.53 | 2.93 |
| Brownsdale city, Mower County..... | 286 | 190 | 41.1 | 139 | 30.9 | 38 | 71.1 | 96 | 72 | 42 | 2.36 | 2.83 |
| Browns Valley township, Big Stone County.. | 166 | 109 | 35.8 | 89 | 30.3 | 11 | 63.6 | 57 | 53 | 28 | 2.16 | 2.63 |
| Browns Valley city, Traverse County..... | 247 | 141 | 35.5 | 95 | 28.4 | 32 | 53.1 | 106 | 100 | 60 | 2.23 | 2.97 |
| Brownsville city, Houston County..... | 213 | 137 | 29.9 | 119 | 24.4 | 15 | 60.0 | 76 | 58 | 22 | 2.19 | 2.62 |
| Brownsville township, Houston County..... | 178 | 138 | 39.1 | 122 | 35.2 | 6 | 100.0 | 40 | 32 | 13 | 2.50 | 2.82 |
| Brownnton city, McLeod County..... | 314 | 197 | 47.2 | 163 | 43.6 | 17 | 52.9 | 117 | 107 | 56 | 2.43 | 3.11 |
| Bruce township, Todd County..... | 221 | 158 | 41.8 | 142 | 38.7 | 7 | 71.4 | 63 | 48 | 22 | 2.65 | 3.08 |
| Bruno city, Pine County..... | 44 | 29 | 31.0 | 22 | 18.2 | 4 | 75.0 | 15 | 13 | 8 | 2.32 | 2.86 |
| Bruno township, Pine County..... | 76 | 50 | 34.0 | 37 | 32.4 | 8 | 37.5 | 26 | 22 | 8 | 2.42 | 2.90 |
| Brunswick township, Kanabec County..... | 501 | 369 | 39.6 | 307 | 35.5 | 36 | 61.1 | 132 | 101 | 39 | 2.64 | 2.98 |
| Brush Creek township, Faribault County..... | 81 | 56 | 50.0 | 50 | 52.0 | 5 | 20.0 | 25 | 22 | 11 | 2.78 | 3.46 |
| Buckman city, Morrison County..... | 95 | 72 | 55.6 | 56 | 51.8 | 8 | 75.0 | 23 | 18 | 9 | 2.84 | 3.25 |

Table 8.

Households and Families: 2010—Con.

[For information on confidentiality protection, nonsampling error, and definitions, see Selected Appendixes at <www.census.gov/prod/cen2010/cph-1-a.pdf>]

| State County Place and County Subdivision | | Family households | | | | | | Nonfamily households | | | Average size | | |
|--|---------------------|-------------------|--|---------------------|--|---|--|----------------------|--------------------------|----------------------|-----------------|----------|------|
| | | Total | | Husband-wife family | | Female householder, no husband present | | | Householder living alone | | | | |
| | | | Percent with own children under 18 years | | Percent with own children under 18 years | | Percent with own children under 18 years | | | 65 years and over | | | |
| | Total households | Number | | Number | | Number | | Total | Total | | House- holds | Families | |
| PLACE AND COUNTY SUBDIVISION—Con. | | | | | | | | | | | | | |
| Buckman township, Morrison County..... | | 244 | 199 | 45.7 | 172 | 48.3 | 11 | 36.4 | 45 | 37 | 8 | 3.00 | 3.34 |
| Buffalo city, Wright County..... | 5,699 | 3,970 | 55.1 | 3,095 | 51.5 | 621 | 68.3 | 1,729 | 1,418 | 551 | 2.64 | 3.17 | |
| Buffalo township, Wright County..... | 623 | 514 | 39.7 | 470 | 38.7 | 25 | 44.0 | 109 | 82 | 25 | 2.89 | 3.18 | |
| Buffalo Lake city, Renville County..... | 288 | 176 | 47.2 | 142 | 42.3 | 23 | 78.3 | 112 | 100 | 56 | 2.35 | 3.03 | |
| Buh township, Morrison County..... | 196 | 145 | 42.1 | 127 | 41.7 | 5 | 60.0 | 51 | 45 | 17 | 2.65 | 3.12 | |
| Buhl city, St. Louis County..... | 430 | 228 | 44.7 | 171 | 40.9 | 35 | 68.6 | 202 | 173 | 80 | 2.11 | 2.88 | |
| Bullard township, Wadena County..... | 89 | 58 | 44.8 | 43 | 34.9 | 10 | 70.0 | 31 | 26 | 9 | 2.46 | 2.97 | |
| Bull Moose township, Cass County..... | 45 | 36 | 41.7 | 31 | 41.9 | 1 | 0.0 | 9 | 6 | 3 | 2.96 | 3.28 | |
| Bungo township, Cass County..... | 66 | 48 | 50.0 | 40 | 50.0 | 3 | 66.7 | 18 | 17 | 4 | 2.85 | 3.40 | |
| Burbank township, Kandiyohi County..... | 205 | 166 | 44.6 | 151 | 45.0 | 6 | 33.3 | 39 | 32 | 8 | 2.76 | 3.05 | |
| Burke township, Pipestone County..... | 78 | 65 | 33.8 | 60 | 33.3 | 3 | 66.7 | 13 | 11 | 5 | 2.68 | 2.95 | |
| Burleene township, Todd County..... | 140 | 93 | 38.7 | 80 | 37.5 | 5 | 20.0 | 47 | 42 | 11 | 2.46 | 3.11 | |
| Burlington township, Becker County..... | 567 | 445 | 41.3 | 379 | 39.3 | 38 | 52.6 | 122 | 98 | 26 | 2.72 | 3.05 | |
| Burnhamville township, Todd County..... | 318 | 235 | 31.1 | 210 | 26.7 | 12 | 58.3 | 83 | 67 | 27 | 2.39 | 2.72 | |
| Burnstown township, Brown County..... | 101 | 81 | 39.5 | 73 | 35.6 | 2 | 50.0 | 20 | 16 | 10 | 2.65 | 2.91 | |
| Burnsville city, Dakota County..... | 24,283 | 15,656 | 46.3 | 11,743 | 42.0 | 2,797 | 62.5 | 8,627 | 6,709 | 1,948 | 2.47 | 3.03 | |
| Burton township, Yellow Medicine County.... | 61 | 40 | 40.0 | 34 | 32.4 | 2 | 100.0 | 21 | 21 | 6 | 2.43 | 3.05 | |
| Burtrum city, Todd County..... | 63 | 38 | 50.0 | 24 | 33.3 | 10 | 80.0 | 25 | 22 | 8 | 2.29 | 2.89 | |
| Buse township, Otter Tail County..... | 190 | 140 | 37.1 | 130 | 36.2 | 4 | 25.0 | 50 | 36 | 17 | 2.54 | 2.94 | |
| Butler township, Otter Tail County..... | 101 | 77 | 42.9 | 71 | 40.8 | 2 | 100.0 | 24 | 16 | 6 | 2.80 | 3.19 | |
| Butterfield city, Watonwan County..... | 220 | 149 | 38.9 | 118 | 38.1 | 18 | 61.1 | 71 | 62 | 24 | 2.66 | 3.21 | |
| Butterfield township, Watonwan County..... | 90 | 59 | 32.2 | 56 | 30.4 | 1 | 100.0 | 31 | 26 | 8 | 2.37 | 2.97 | |
| Butternut Valley township, Blue Earth County..... | 125 | 106 | 36.8 | 93 | 32.3 | 4 | 50.0 | 19 | 16 | 6 | 2.60 | 2.77 | |
| Buzzle township, Beltrami County..... | 129 | 94 | 31.9 | 80 | 28.8 | 10 | 60.0 | 35 | 29 | 11 | 2.40 | 2.79 | |
| Bygland township, Polk County..... | 108 | 83 | 41.0 | 72 | 43.1 | 5 | 0.0 | 25 | 20 | 7 | 2.52 | 2.82 | |
| Byron township, Cass County..... | 57 | 46 | 28.3 | 37 | 29.7 | 7 | 14.3 | 11 | 9 | 4 | 2.53 | 2.78 | |
| Byron city, Olmsted County..... | 1,796 | 1,366 | 57.2 | 1,090 | 53.4 | 208 | 73.1 | 430 | 340 | 82 | 2.73 | 3.15 | |
| Byron township, Waseca County..... | 91 | 65 | 38.5 | 56 | 35.7 | 6 | 66.7 | 26 | 19 | 9 | 2.53 | 2.92 | |
| Cairo township, Renville County..... | 109 | 69 | 31.9 | 63 | 30.2 | 3 | 0.0 | 40 | 39 | 22 | 2.13 | 2.75 | |
| Caledonia city, Houston County..... | 1,247 | 740 | 44.7 | 542 | 37.3 | 143 | 69.2 | 507 | 438 | 204 | 2.25 | 2.91 | |
| Caledonia township, Houston County..... | 220 | 191 | 40.8 | 173 | 39.3 | 13 | 61.5 | 29 | 24 | 10 | 2.91 | 3.12 | |
| Callaway city, Becker County..... | 79 | 60 | 48.3 | 39 | 41.0 | 16 | 62.5 | 19 | 16 | 5 | 2.96 | 3.28 | |
| Callaway township, Becker County..... | 102 | 75 | 42.7 | 56 | 35.7 | 9 | 55.6 | 27 | 18 | 11 | 2.81 | 3.05 | |
| Calumet city, Itasca County..... | 160 | 90 | 48.9 | 56 | 39.3 | 25 | 60.0 | 70 | 52 | 19 | 2.29 | 2.87 | |
| Cambria township, Blue Earth County..... | 115 | 80 | 25.0 | 70 | 25.7 | 3 | 33.3 | 35 | 32 | 7 | 2.26 | 2.76 | |
| Cambridge city, Isanti County..... | 3,137 | 1,967 | 51.9 | 1,422 | 45.7 | 391 | 69.6 | 1,170 | 991 | 485 | 2.47 | 3.08 | |
| Cambridge township, Isanti County..... | 860 | 676 | 41.9 | 572 | 39.2 | 63 | 58.7 | 184 | 139 | 55 | 2.76 | 3.03 | |
| Camden township, Carver County..... | 329 | 265 | 40.8 | 239 | 40.2 | 11 | 45.5 | 64 | 57 | 18 | 2.80 | 3.15 | |
| Cameron township, Murray County..... | 52 | 43 | 44.2 | 40 | 45.0 | 3 | 33.3 | 9 | 9 | 4 | 2.63 | 2.93 | |
| Camp township, Renville County..... | 81 | 55 | 29.1 | 47 | 29.8 | 2 | 0.0 | 26 | 21 | 7 | 2.30 | 2.69 | |
| Camp 5 township, St. Louis County..... | 16 | 9 | 22.2 | 9 | 22.2 | 0 | (X) | 7 | 5 | 3 | 2.19 | 2.67 | |
| Campbell city, Wilkin County..... | 72 | 45 | 42.2 | 38 | 34.2 | 5 | 80.0 | 27 | 22 | 4 | 2.19 | 2.78 | |
| Campbell township, Wilkin County..... | 27 | 18 | 22.2 | 15 | 13.3 | 1 | 0.0 | 9 | 5 | 2 | 2.11 | 2.39 | |
| Camp Lake township, Swift County..... | 91 | 71 | 23.9 | 63 | 20.6 | 4 | 50.0 | 20 | 17 | 8 | 2.34 | 2.63 | |
| Camp Release township, Lac qui Parle County..... | 128 | 97 | 37.1 | 92 | 35.9 | 4 | 50.0 | 31 | 25 | 11 | 2.46 | 2.84 | |
| Canby city, Yellow Medicine County..... | 792 | 441 | 42.4 | 369 | 37.7 | 55 | 61.8 | 351 | 314 | 184 | 2.11 | 2.81 | |
| Candor township, Otter Tail County..... | 253 | 193 | 21.2 | 175 | 20.6 | 8 | 37.5 | 60 | 50 | 19 | 2.22 | 2.50 | |
| Canisteo township, Dodge County..... | 237 | 193 | 37.8 | 174 | 36.2 | 8 | 62.5 | 44 | 32 | 12 | 2.76 | 3.05 | |
| Cannon township, Kittson County..... | 8 | 5 | 40.0 | 5 | 40.0 | 0 | (X) | 3 | 3 | 3 | 2.50 | 3.40 | |
| Cannon City township, Rice County..... | 441 | 352 | 43.2 | 319 | 41.7 | 17 | 41.2 | 89 | 72 | 30 | 2.76 | 3.05 | |
| Cannon Falls city, Goodhue County..... | 1,708 | 1,061 | 47.4 | 824 | 43.0 | 174 | 63.2 | 647 | 549 | 257 | 2.33 | 2.96 | |
| Cannon Falls township, Goodhue County.... | 397 | 328 | 34.5 | 296 | 32.1 | 18 | 50.0 | 69 | 54 | 17 | 2.70 | 2.94 | |
| Canosia township, St. Louis County..... | 820 | 609 | 40.1 | 537 | 37.6 | 46 | 60.9 | 211 | 177 | 67 | 2.58 | 2.98 | |
| Canton city, Fillmore County..... | 162 | 88 | 44.3 | 70 | 40.0 | 12 | 66.7 | 74 | 65 | 32 | 2.14 | 2.88 | |
| Canton township, Fillmore County..... | 202 | 145 | 60.0 | 128 | 57.0 | 7 | 71.4 | 57 | 50 | 25 | 3.58 | 4.50 | |
| Caribou township, Kittson County..... | 16 | 12 | 25.0 | 12 | 25.0 | 0 | (X) | 4 | 4 | 1 | 3.00 | 3.67 | |
| Carimona township, Fillmore County..... | 122 | 94 | 29.8 | 87 | 26.4 | 4 | 50.0 | 28 | 24 | 9 | 2.43 | 2.78 | |
| Carlisle township, Otter Tail County..... | 64 | 47 | 34.0 | 44 | 34.1 | 1 | 0.0 | 17 | 13 | 3 | 2.44 | 2.74 | |
| Carlos city, Douglas County..... | 198 | 137 | 56.2 | 97 | 48.5 | 24 | 83.3 | 61 | 51 | 18 | 2.53 | 3.00 | |
| Carlos township, Douglas County..... | 801 | 644 | 36.6 | 600 | 35.0 | 25 | 60.0 | 157 | 135 | 57 | 2.56 | 2.87 | |
| Carlston township, Freeborn County..... | 121 | 97 | 34.0 | 84 | 31.0 | 10 | 60.0 | 24 | 19 | 10 | 2.52 | 2.81 | |
| Carlton city, Carlton County..... | 337 | 175 | 41.1 | 120 | 35.8 | 38 | 60.5 | 162 | 146 | 87 | 2.09 | 2.82 | |
| Carpenter township, Itasca County..... | 86 | 53 | 22.6 | 51 | 21.6 | 1 | 100.0 | 33 | 28 | 11 | 2.08 | 2.60 | |
| Carrolton township, Fillmore County..... | 121 | 93 | 31.2 | 85 | 30.6 | 2 | 50.0 | 28 | 23 | 13 | 2.50 | 2.87 | |
| Carson township, Cottonwood County..... | 111 | 81 | 40.7 | 69 | 34.8 | 4 | 25.0 | 30 | 29 | 10 | 2.52 | 3.02 | |
| Carsonville township, Becker County..... | 89 | 64 | 32.8 | 49 | 32.7 | 9 | 22.2 | 25 | 23 | 11 | 2.47 | 2.86 | |
| Carver city, Carver County..... | 1,182 | 984 | 64.8 | 862 | 64.8 | 64 | 71.9 | 198 | 139 | 14 | 3.15 | 3.46 | |
| Cascade township, Olmsted County..... | 1,030 | 828 | 41.9 | 743 | 40.9 | 50 | 50.0 | 202 | 155 | 51 | 2.73 | 3.04 | |
| Cashel township, Swift County..... | 59 | 42 | 47.6 | 41 | 48.8 | 0 | (X) | 17 | 12 | 6 | 2.95 | 3.24 | |

Table 8.

Households and Families: 2010—Con.

[For information on confidentiality protection, nonsampling error, and definitions, see Selected Appendixes at <www.census.gov/prod/cen2010/cph-1-a.pdf>]

| State County Place and County Subdivision | Total households | Family households | | | | | | Nonfamily households | | | Average size | |
|---|---------------------|-------------------|--|---------------------|--|---|--|----------------------|--------------------------|----------------------|-----------------|----------|
| | | Total | | Husband-wife family | | Female householder, no husband present | | Total | Householder living alone | | House- holds | Families |
| | | Number | Percent with own children under 18 years | Number | Percent with own children under 18 years | Number | Percent with own children under 18 years | | Total | 65 years and over | | |
| PLACE AND COUNTY SUBDIVISION—Con. | | | | | | | | | | | | |
| Cass Lake city, Cass County..... | 305 | 164 | 51.2 | 52 | 30.8 | 79 | 63.3 | 141 | 123 | 56 | 2.52 | 3.29 |
| Castle Rock township, Dakota County..... | 504 | 402 | 31.6 | 344 | 30.2 | 35 | 42.9 | 102 | 75 | 19 | 2.66 | 2.92 |
| Cedar township, Marshall County..... | 34 | 25 | 32.0 | 22 | 22.7 | 1 | 100.0 | 9 | 7 | 3 | 2.53 | 2.92 |
| Cedar township, Martin County..... | 90 | 72 | 40.3 | 62 | 35.5 | 4 | 75.0 | 18 | 18 | 6 | 2.48 | 2.79 |
| Cedarbend township, Roseau County..... | 88 | 63 | 52.4 | 47 | 42.6 | 8 | 87.5 | 25 | 20 | 8 | 2.51 | 2.90 |
| Cedar Lake township, Scott County..... | 939 | 789 | 48.8 | 709 | 47.2 | 35 | 60.0 | 150 | 108 | 36 | 2.96 | 3.20 |
| Cedar Mills city, Meeker County..... | 23 | 14 | 21.4 | 12 | 25.0 | 2 | 0.0 | 9 | 9 | 4 | 1.96 | 2.57 |
| Cedar Mills township, Meeker County..... | 182 | 131 | 34.4 | 113 | 35.4 | 7 | 0.0 | 51 | 42 | 20 | 2.53 | 2.97 |
| Cedar Valley township, St. Louis County..... | 75 | 58 | 32.8 | 52 | 28.8 | 5 | 60.0 | 17 | 11 | 3 | 2.60 | 2.95 |
| Center township, Crow Wing County..... | 367 | 275 | 34.5 | 238 | 31.9 | 21 | 52.4 | 92 | 72 | 29 | 2.47 | 2.85 |
| Center City city, Chisago County..... | 247 | 175 | 37.1 | 146 | 34.2 | 22 | 54.5 | 72 | 65 | 26 | 2.38 | 2.81 |
| Center Creek township, Martin County..... | 92 | 64 | 37.5 | 58 | 36.2 | 1 | 0.0 | 28 | 26 | 11 | 2.33 | 2.80 |
| Centerville city, Anoka County..... | 1,315 | 1,025 | 57.6 | 891 | 57.0 | 78 | 62.8 | 290 | 232 | 73 | 2.88 | 3.28 |
| Ceresco township, Blue Earth County..... | 93 | 73 | 27.4 | 62 | 22.6 | 8 | 62.5 | 20 | 19 | 10 | 2.57 | 2.90 |
| Cerro Gordo township, Lac qui Parle County | 76 | 68 | 26.5 | 61 | 26.2 | 3 | 33.3 | 8 | 6 | 0 | 2.59 | 2.72 |
| Ceylon city, Martin County..... | 153 | 100 | 42.0 | 84 | 41.7 | 11 | 45.5 | 53 | 42 | 20 | 2.41 | 2.98 |
| Champion township, Wilkin County..... | 26 | 17 | 17.6 | 17 | 17.6 | 0 | (X) | 9 | 7 | 2 | 2.04 | 2.47 |
| Champlin city, Hennepin County..... | 8,328 | 6,305 | 50.7 | 5,113 | 48.7 | 798 | 62.7 | 2,023 | 1,566 | 471 | 2.77 | 3.18 |
| Chanarambie township, Murray County..... | 77 | 63 | 39.7 | 57 | 40.4 | 1 | 0.0 | 14 | 13 | 6 | 2.68 | 2.98 |
| Chandler city, Murray County..... | 109 | 75 | 45.3 | 63 | 44.4 | 7 | 71.4 | 34 | 29 | 21 | 2.48 | 3.01 |
| Chanhasen city..... | 8,352 | 6,257 | 55.5 | 5,505 | 54.3 | 534 | 65.9 | 2,095 | 1,718 | 534 | 2.75 | 3.23 |
| Carver County (part)..... | 8,352 | 6,257 | 55.5 | 5,505 | 54.3 | 534 | 65.9 | 2,095 | 1,718 | 534 | 2.75 | 3.23 |
| Hennepin County (part)..... | 0 | 0 | (X) | 0 | (X) | 0 | (X) | 0 | 0 | 0 | 0.00 | 0.00 |
| Charlestown township, Redwood County..... | 82 | 60 | 30.0 | 54 | 29.6 | 4 | 0.0 | 22 | 16 | 6 | 2.54 | 2.80 |
| Chaska city, Carver County..... | 8,816 | 6,188 | 57.5 | 4,812 | 55.2 | 981 | 67.4 | 2,628 | 2,110 | 525 | 2.68 | 3.22 |
| Chatfield city..... | 1,092 | 741 | 54.4 | 578 | 50.0 | 121 | 67.8 | 351 | 294 | 153 | 2.48 | 3.03 |
| Fillmore County (part)..... | 627 | 398 | 54.5 | 306 | 50.3 | 69 | 66.7 | 229 | 191 | 102 | 2.39 | 3.04 |
| Olmsted County (part)..... | 465 | 343 | 54.2 | 272 | 49.6 | 52 | 69.2 | 122 | 103 | 51 | 2.59 | 3.01 |
| Chatfield township, Fillmore County..... | 191 | 161 | 39.1 | 148 | 37.2 | 7 | 71.4 | 30 | 23 | 5 | 2.78 | 3.04 |
| Chatham township, Wright County..... | 416 | 363 | 45.7 | 340 | 46.2 | 15 | 40.0 | 53 | 43 | 15 | 3.12 | 3.37 |
| Chengwatana township, Pine County..... | 371 | 266 | 38.7 | 230 | 36.5 | 20 | 60.0 | 105 | 81 | 18 | 2.66 | 3.11 |
| Cherry township, St. Louis County..... | 352 | 261 | 37.9 | 223 | 34.5 | 20 | 70.0 | 91 | 79 | 26 | 2.44 | 2.82 |
| Cherry Grove township, Goodhue County.... | 149 | 114 | 40.4 | 98 | 34.7 | 4 | 75.0 | 35 | 31 | 14 | 2.66 | 3.03 |
| Chester township, Polk County..... | 33 | 24 | 41.7 | 22 | 36.4 | 1 | 100.0 | 9 | 7 | 5 | 2.27 | 2.58 |
| Chester township, Wabasha County..... | 164 | 123 | 42.3 | 111 | 40.5 | 4 | 75.0 | 41 | 35 | 16 | 2.77 | 3.23 |
| Chickamaw Beach city, Cass County..... | 58 | 35 | 14.3 | 34 | 11.8 | 1 | 100.0 | 23 | 16 | 6 | 1.97 | 2.40 |
| Chief township, Mahnomen County..... | 39 | 27 | 37.0 | 26 | 38.5 | 1 | 0.0 | 12 | 11 | 7 | 2.46 | 3.07 |
| Chilgren township, Lake of the Woods County..... | 70 | 56 | 35.7 | 51 | 31.4 | 3 | 66.7 | 14 | 12 | 3 | 2.60 | 2.93 |
| Chippewa Falls township, Pope County..... | 103 | 77 | 22.1 | 71 | 22.5 | 1 | 0.0 | 26 | 23 | 13 | 2.21 | 2.57 |
| Chisago City city, Chisago County..... | 2,051 | 1,306 | 44.1 | 1,064 | 38.3 | 154 | 73.4 | 745 | 647 | 388 | 2.35 | 2.93 |
| Chisago Lake township, Chisago County..... | 1,633 | 1,345 | 44.1 | 1,212 | 42.7 | 70 | 52.9 | 288 | 219 | 68 | 2.83 | 3.11 |
| Chisholm city, St. Louis County..... | 2,256 | 1,260 | 45.4 | 878 | 34.3 | 261 | 69.3 | 996 | 880 | 335 | 2.15 | 2.81 |
| Chokio city, Stevens County..... | 207 | 116 | 26.7 | 103 | 22.3 | 6 | 50.0 | 91 | 85 | 47 | 1.93 | 2.56 |
| Christiania township, Jackson County..... | 112 | 80 | 31.3 | 72 | 27.8 | 1 | 100.0 | 32 | 31 | 9 | 2.22 | 2.63 |
| Circle Pines city, Anoka County..... | 2,006 | 1,349 | 40.1 | 1,066 | 36.7 | 181 | 51.4 | 657 | 529 | 173 | 2.45 | 2.96 |
| Clara City city, Chippewa County..... | 584 | 360 | 42.2 | 285 | 34.0 | 53 | 69.8 | 224 | 206 | 130 | 2.21 | 2.83 |
| Claremont city, Dodge County..... | 220 | 128 | 50.8 | 89 | 47.2 | 28 | 57.1 | 92 | 71 | 17 | 2.49 | 3.19 |
| Claremont township, Dodge County..... | 167 | 134 | 40.3 | 121 | 37.2 | 6 | 50.0 | 33 | 29 | 13 | 2.76 | 3.05 |
| Clarissa city, Todd County..... | 291 | 160 | 38.8 | 134 | 32.8 | 17 | 64.7 | 131 | 124 | 66 | 2.07 | 2.84 |
| Clark township, Aitkin County..... | 69 | 48 | 29.2 | 41 | 26.8 | 4 | 75.0 | 21 | 20 | 10 | 2.45 | 2.85 |
| Clark township, Faribault County..... | 101 | 75 | 38.7 | 66 | 36.4 | 6 | 66.7 | 26 | 20 | 7 | 2.51 | 2.87 |
| Clarkfield city, Yellow Medicine County..... | 372 | 209 | 42.6 | 162 | 37.7 | 22 | 50.0 | 163 | 143 | 79 | 2.19 | 2.89 |
| Clarks Grove city, Freeborn County..... | 295 | 197 | 43.1 | 150 | 33.3 | 25 | 84.0 | 98 | 84 | 26 | 2.39 | 2.90 |
| Clay township, Hubbard County..... | 33 | 25 | 16.0 | 25 | 16.0 | 0 | (X) | 8 | 6 | 4 | 2.09 | 2.36 |
| Clayton township, Mower County..... | 61 | 47 | 34.0 | 44 | 34.1 | 1 | 100.0 | 14 | 14 | 1 | 2.59 | 3.04 |
| Clearbrook city, Clearwater County..... | 250 | 120 | 37.5 | 88 | 28.4 | 22 | 68.2 | 130 | 125 | 67 | 1.92 | 2.80 |
| Clear Creek UT, Carlton County..... | 69 | 42 | 38.1 | 36 | 36.1 | 5 | 40.0 | 27 | 23 | 6 | 2.32 | 3.00 |
| Clear Lake city, Sherburne County..... | 205 | 151 | 57.6 | 122 | 53.3 | 21 | 71.4 | 54 | 44 | 11 | 2.66 | 3.05 |
| Clear Lake township, Sherburne County..... | 586 | 474 | 34.2 | 435 | 33.1 | 19 | 36.8 | 112 | 84 | 27 | 2.63 | 2.90 |
| Clearwater city..... | 680 | 445 | 56.9 | 325 | 51.4 | 79 | 74.7 | 235 | 166 | 33 | 2.55 | 3.04 |
| Stearns County (part)..... | 0 | 0 | (X) | 0 | (X) | 0 | (X) | 0 | 0 | 0 | 0.00 | 0.00 |
| Wright County (part)..... | 680 | 445 | 56.9 | 325 | 51.4 | 79 | 74.7 | 235 | 166 | 33 | 2.55 | 3.04 |
| Clearwater township, Wright County..... | 483 | 378 | 40.2 | 324 | 38.9 | 30 | 36.7 | 105 | 81 | 25 | 2.70 | 3.04 |
| Clements city, Redwood County..... | 66 | 42 | 42.9 | 38 | 36.8 | 3 | 100.0 | 24 | 20 | 9 | 2.32 | 2.88 |
| Cleveland city, Le Sueur County..... | 278 | 205 | 48.3 | 156 | 39.7 | 33 | 69.7 | 73 | 58 | 23 | 2.59 | 2.95 |
| Cleveland township, Le Sueur County..... | 259 | 190 | 35.3 | 170 | 36.5 | 9 | 22.2 | 69 | 55 | 20 | 2.52 | 2.94 |
| Clifton township, Lyon County..... | 87 | 70 | 54.3 | 61 | 54.1 | 5 | 60.0 | 17 | 15 | 6 | 2.86 | 3.26 |
| Clifton township, Traverse County..... | 29 | 23 | 34.8 | 22 | 31.8 | 1 | 100.0 | 6 | 4 | 2 | 2.59 | 2.91 |
| Climax city, Polk County..... | 112 | 63 | 54.0 | 44 | 43.2 | 14 | 92.9 | 49 | 44 | 13 | 2.38 | 3.30 |

Table 8.

Households and Families: 2010—Con.

[For information on confidentiality protection, nonsampling error, and definitions, see Selected Appendixes at <www.census.gov/prod/cen2010/cph-1-a.pdf>]

| State County Place and County Subdivision | Total households | Family households | | | | | | Nonfamily households | | | Average size | |
|---|---------------------|-------------------|--|---------------------|--|---|--|----------------------|--------------------------|----------------------|-----------------|----------|
| | | Total | | Husband-wife family | | Female householder, no husband present | | Total | Householder living alone | | House- holds | Families |
| | | Number | Percent with own children under 18 years | Number | Percent with own children under 18 years | Number | Percent with own children under 18 years | | Total | 65 years and over | | |
| | | | | | | | | | | | | |
| PLACE AND COUNTY SUBDIVISION—Con. | | | | | | | | | | | | |
| Clinton city, Big Stone County..... | 201 | 115 | 46.1 | 92 | 39.1 | 15 | 73.3 | 86 | 74 | 41 | 2.21 | 2.93 |
| Clinton township, Rock County..... | 100 | 81 | 46.9 | 72 | 44.4 | 5 | 80.0 | 19 | 16 | 10 | 2.77 | 3.10 |
| Clinton township, St. Louis County..... | 419 | 293 | 35.5 | 234 | 30.8 | 29 | 58.6 | 126 | 103 | 35 | 2.42 | 2.82 |
| Clinton Falls township, Steele County..... | 153 | 110 | 31.8 | 98 | 28.6 | 4 | 50.0 | 43 | 40 | 15 | 2.29 | 2.74 |
| Clitherall city, Otter Tail County..... | 52 | 30 | 40.0 | 21 | 23.8 | 5 | 80.0 | 22 | 19 | 8 | 2.04 | 2.60 |
| Clitherall township, Otter Tail County..... | 203 | 148 | 24.3 | 126 | 18.3 | 10 | 70.0 | 55 | 47 | 22 | 2.24 | 2.61 |
| Clontarf city, Swift County..... | 64 | 46 | 37.0 | 39 | 33.3 | 2 | 50.0 | 18 | 13 | 3 | 2.56 | 2.96 |
| Clontarf township, Swift County..... | 37 | 25 | 32.0 | 25 | 32.0 | 0 | (X) | 12 | 11 | 3 | 2.32 | 2.92 |
| Cloquet city, Carlton County..... | 4,959 | 3,126 | 47.2 | 2,138 | 39.9 | 712 | 61.8 | 1,833 | 1,512 | 644 | 2.40 | 2.96 |
| Clover township, Clearwater County..... | 46 | 31 | 41.9 | 26 | 34.6 | 3 | 66.7 | 15 | 14 | 7 | 2.46 | 2.97 |
| Clover township, Hubbard County..... | 70 | 50 | 12.0 | 48 | 12.5 | 2 | 0.0 | 20 | 14 | 7 | 2.20 | 2.52 |
| Clover township, Mahanomen County..... | 42 | 28 | 42.9 | 17 | 41.2 | 7 | 57.1 | 14 | 13 | 1 | 2.88 | 3.54 |
| Clover township, Pine County..... | 168 | 105 | 37.1 | 93 | 34.4 | 8 | 62.5 | 63 | 52 | 19 | 2.44 | 3.12 |
| Cloverleaf township, Pennington County..... | 31 | 21 | 57.1 | 16 | 50.0 | 4 | 75.0 | 10 | 8 | 3 | 2.71 | 3.29 |
| Clow township, Kittson County..... | 16 | 13 | 46.2 | 12 | 41.7 | 0 | (X) | 3 | 3 | 0 | 2.88 | 3.23 |
| Coates city, Dakota County..... | 66 | 41 | 46.3 | 31 | 41.9 | 7 | 71.4 | 25 | 19 | 1 | 2.44 | 2.95 |
| Cobden city, Brown County..... | 18 | 7 | 57.1 | 6 | 50.0 | 1 | 100.0 | 11 | 9 | 2 | 2.00 | 2.86 |
| Cohasset city, Itasca County..... | 1,067 | 795 | 35.0 | 667 | 31.5 | 88 | 52.3 | 272 | 222 | 83 | 2.52 | 2.89 |
| Cokato city, Wright County..... | 1,000 | 652 | 55.1 | 504 | 51.0 | 107 | 72.0 | 348 | 301 | 155 | 2.61 | 3.29 |
| Cokato township, Wright County..... | 373 | 309 | 51.8 | 281 | 52.0 | 16 | 50.0 | 64 | 51 | 22 | 3.49 | 3.88 |
| Cold Spring city, Stearns County..... | 1,549 | 1,049 | 51.0 | 831 | 46.1 | 156 | 69.2 | 500 | 431 | 254 | 2.54 | 3.11 |
| Coleraine city, Itasca County..... | 768 | 550 | 43.5 | 430 | 37.9 | 73 | 63.0 | 218 | 176 | 67 | 2.54 | 2.94 |
| Colfax township, Kandiyohi County..... | 224 | 173 | 32.9 | 155 | 31.0 | 9 | 55.6 | 51 | 39 | 14 | 2.44 | 2.76 |
| Collegeville township, Stearns County..... | 696 | 552 | 32.8 | 509 | 31.4 | 25 | 44.0 | 144 | 118 | 35 | 2.54 | 2.84 |
| Collins township, McLeod County..... | 183 | 142 | 29.6 | 126 | 31.0 | 10 | 10.0 | 41 | 32 | 16 | 2.58 | 2.95 |
| Collinwood township, Meeker County..... | 392 | 329 | 37.4 | 300 | 35.7 | 11 | 63.6 | 63 | 55 | 30 | 2.80 | 3.05 |
| Cologne city, Carver County..... | 539 | 398 | 58.0 | 344 | 59.0 | 27 | 51.9 | 141 | 103 | 25 | 2.82 | 3.29 |
| Columbia township, Polk County..... | 188 | 140 | 43.6 | 121 | 40.5 | 11 | 72.7 | 48 | 43 | 20 | 2.50 | 2.93 |
| Columbia Heights city, Anoka County..... | 7,926 | 4,558 | 42.5 | 3,051 | 38.5 | 1,033 | 53.2 | 3,368 | 2,734 | 1,063 | 2.44 | 3.15 |
| Columbus city, Anoka County..... | 1,416 | 1,119 | 35.8 | 978 | 35.2 | 73 | 41.1 | 297 | 219 | 84 | 2.76 | 3.08 |
| Colvin township, St. Louis County..... | 143 | 90 | 28.9 | 81 | 28.4 | 5 | 60.0 | 53 | 45 | 11 | 2.22 | 2.79 |
| Comfort township, Kanabec County..... | 420 | 312 | 40.4 | 268 | 36.6 | 25 | 64.0 | 108 | 89 | 34 | 2.57 | 2.94 |
| Comfrey city..... | 169 | 110 | 42.7 | 95 | 40.0 | 9 | 44.4 | 59 | 57 | 34 | 2.26 | 2.86 |
| Brown County (part)..... | 160 | 104 | 44.2 | 89 | 41.6 | 9 | 44.4 | 56 | 54 | 33 | 2.29 | 2.90 |
| Cottonwood County (part)..... | 9 | 6 | 16.7 | 6 | 16.7 | 0 | (X) | 3 | 3 | 1 | 1.78 | 2.17 |
| Como township, Marshall County..... | 20 | 14 | 14.3 | 12 | 8.3 | 1 | 100.0 | 6 | 5 | 0 | 1.95 | 2.21 |
| Compton township, Otter Tail County..... | 275 | 210 | 46.2 | 189 | 43.9 | 12 | 66.7 | 65 | 58 | 27 | 2.91 | 3.40 |
| Comstock city, Clay County..... | 38 | 27 | 37.0 | 22 | 40.9 | 3 | 0.0 | 11 | 9 | 0 | 2.45 | 2.93 |
| Comstock township, Marshall County..... | 48 | 33 | 21.2 | 32 | 18.8 | 0 | (X) | 15 | 13 | 7 | 2.19 | 2.64 |
| Concord township, Dodge County..... | 219 | 158 | 43.7 | 138 | 41.3 | 10 | 60.0 | 61 | 48 | 24 | 2.62 | 3.04 |
| Conger city, Freeborn County..... | 62 | 38 | 50.0 | 31 | 51.6 | 4 | 75.0 | 24 | 19 | 9 | 2.35 | 2.92 |
| Connelly township, Wilkin County..... | 43 | 39 | 33.3 | 34 | 26.5 | 3 | 66.7 | 4 | 3 | 1 | 2.70 | 2.74 |
| Cook city, St. Louis County..... | 268 | 134 | 41.0 | 102 | 30.4 | 28 | 78.6 | 134 | 116 | 56 | 2.04 | 2.84 |
| Coon Creek township, Lyon County..... | 94 | 75 | 38.7 | 70 | 37.1 | 3 | 33.3 | 19 | 16 | 7 | 2.60 | 2.93 |
| Coon Rapids city, Anoka County..... | 23,532 | 16,323 | 45.0 | 12,091 | 40.6 | 3,070 | 58.8 | 7,209 | 5,607 | 1,828 | 2.60 | 3.08 |
| Copley township, Clearwater County..... | 317 | 250 | 39.6 | 206 | 36.9 | 29 | 58.6 | 67 | 57 | 22 | 2.75 | 3.07 |
| Corcoran city, Hennepin County..... | 1,867 | 1,543 | 38.3 | 1,367 | 36.9 | 93 | 54.8 | 324 | 232 | 57 | 2.88 | 3.14 |
| Cordova township, Le Sueur County..... | 181 | 138 | 37.0 | 124 | 33.1 | 6 | 66.7 | 43 | 38 | 9 | 2.60 | 2.98 |
| Corinna township, Wright County..... | 930 | 691 | 31.8 | 624 | 30.3 | 41 | 34.1 | 239 | 201 | 84 | 2.49 | 2.88 |
| Corliss township, Otter Tail County..... | 189 | 147 | 44.9 | 138 | 45.7 | 2 | 0.0 | 42 | 39 | 11 | 2.61 | 2.99 |
| Cormant township, Beltrami County..... | 68 | 45 | 31.1 | 36 | 27.8 | 6 | 50.0 | 23 | 23 | 9 | 2.32 | 2.89 |
| Cormorant township, Becker County..... | 473 | 349 | 21.5 | 320 | 19.1 | 15 | 46.7 | 124 | 99 | 38 | 2.20 | 2.50 |
| Cornish township, Aitkin County..... | 14 | 11 | 18.2 | 10 | 20.0 | 0 | (X) | 3 | 3 | 0 | 2.00 | 2.27 |
| Cornish township, Sibley County..... | 105 | 72 | 33.3 | 67 | 34.3 | 3 | 0.0 | 33 | 29 | 12 | 2.31 | 2.85 |
| Correll city, Big Stone County..... | 18 | 10 | 30.0 | 6 | 0.0 | 3 | 66.7 | 8 | 5 | 2 | 1.89 | 2.10 |
| Cosmos city, Meeker County..... | 229 | 120 | 40.8 | 89 | 37.1 | 25 | 56.0 | 109 | 87 | 34 | 2.07 | 2.78 |
| Cosmos township, Meeker County..... | 88 | 65 | 41.5 | 55 | 43.6 | 3 | 66.7 | 23 | 21 | 4 | 2.59 | 3.06 |
| Cottage Grove city, Washington County..... | 11,719 | 9,437 | 51.2 | 7,804 | 49.4 | 1,092 | 62.1 | 2,282 | 1,744 | 618 | 2.95 | 3.27 |
| Cotton township, St. Louis County..... | 192 | 127 | 28.3 | 108 | 22.2 | 6 | 66.7 | 65 | 57 | 22 | 2.32 | 2.71 |
| Cottonwood township, Brown County..... | 341 | 260 | 32.3 | 230 | 30.0 | 17 | 41.2 | 81 | 73 | 23 | 2.44 | 2.81 |
| Cottonwood city, Lyon County..... | 504 | 331 | 45.3 | 278 | 40.6 | 37 | 78.4 | 173 | 146 | 54 | 2.39 | 2.94 |
| Courtland city, Nicollet County..... | 237 | 176 | 43.2 | 159 | 42.1 | 9 | 44.4 | 61 | 46 | 10 | 2.58 | 2.96 |
| Courtland township, Nicollet County..... | 236 | 178 | 42.7 | 159 | 42.1 | 7 | 28.6 | 58 | 48 | 19 | 2.67 | 3.09 |
| Crane Lake township, St. Louis County..... | 38 | 23 | 30.4 | 21 | 28.6 | 2 | 50.0 | 15 | 15 | 3 | 2.16 | 2.91 |
| Crate township, Chippewa County..... | 85 | 62 | 45.2 | 59 | 42.4 | 1 | 100.0 | 23 | 18 | 6 | 2.48 | 2.90 |
| Credit River township, Scott County..... | 1,662 | 1,453 | 50.4 | 1,330 | 49.4 | 53 | 52.8 | 209 | 154 | 44 | 3.06 | 3.26 |
| Croke township, Traverse County..... | 33 | 18 | 50.0 | 18 | 50.0 | 0 | (X) | 15 | 13 | 7 | 2.27 | 3.11 |
| Cromwell city, Carlton County..... | 130 | 50 | 46.0 | 36 | 38.9 | 10 | 60.0 | 80 | 72 | 56 | 1.80 | 2.80 |
| Cromwell township, Clay County..... | 124 | 103 | 43.7 | 94 | 42.6 | 5 | 60.0 | 21 | 17 | 5 | 2.78 | 3.04 |
| Crooked Creek township, Houston County..... | 111 | 83 | 34.9 | 70 | 35.7 | 5 | 20.0 | 28 | 24 | 8 | 2.57 | 3.04 |

Table 8.
Households and Families: 2010—Con.

[For information on confidentiality protection, nonsampling error, and definitions, see Selected Appendixes at <www.census.gov/prod/cen2010/cph-1-a.pdf>]

| State County Place and County Subdivision | Family households | | | | | | Nonfamily households | | | Average size | | |
|---|---------------------|--------|--|--------|--|--------|----------------------|--|-------|-----------------|----------|----------------------|
| | Total | | Husband-wife family | | Female householder, no husband present | | | Householder living alone | | House- holds | Families | |
| | Total households | Number | Percent with own children under 18 years | Number | Percent with own children under 18 years | Number | | Percent with own children under 18 years | Total | | | 65 years and over |
| PLACE AND COUNTY SUBDIVISION—Con. | | | | | | | | | | | | |
| Crooked Lake township, Cass County..... | 283 | 200 | 11.5 | 186 | 8.1 | 11 | 54.5 | 83 | 76 | 38 | 1.98 | 2.33 |
| Crooks township, Renville County..... | 68 | 55 | 29.1 | 50 | 28.0 | 3 | 33.3 | 13 | 9 | 3 | 2.81 | 3.13 |
| Crookston city, Polk County..... | 3,109 | 1,743 | 46.8 | 1,252 | 38.5 | 345 | 69.0 | 1,366 | 1,141 | 415 | 2.27 | 2.97 |
| Crookston township, Polk County..... | 158 | 127 | 38.6 | 120 | 38.3 | 5 | 40.0 | 31 | 25 | 10 | 2.61 | 2.94 |
| Crosby city, Crow Wing County..... | 1,065 | 552 | 49.3 | 344 | 35.5 | 147 | 69.4 | 513 | 451 | 243 | 2.13 | 2.88 |
| Crosby township, Pine County..... | 41 | 30 | 23.3 | 26 | 23.1 | 2 | 50.0 | 11 | 10 | 3 | 2.27 | 2.63 |
| Crosslake city, Crow Wing County..... | 1,027 | 651 | 25.7 | 584 | 22.8 | 37 | 45.9 | 376 | 328 | 171 | 2.08 | 2.59 |
| Crow Lake township, Stearns County..... | 134 | 93 | 34.4 | 88 | 31.8 | 5 | 80.0 | 41 | 32 | 10 | 2.37 | 2.85 |
| Crow River township, Stearns County..... | 123 | 98 | 39.8 | 86 | 36.0 | 6 | 50.0 | 25 | 20 | 8 | 2.66 | 2.98 |
| Crow Wing township, Crow Wing County..... | 688 | 544 | 46.7 | 448 | 45.3 | 55 | 47.3 | 144 | 105 | 18 | 2.86 | 3.17 |
| Crow Wing Lake township, Hubbard County..... | 164 | 117 | 12.8 | 110 | 10.0 | 2 | 100.0 | 47 | 44 | 25 | 2.02 | 2.38 |
| Crystal city, Hennepin County..... | 9,183 | 5,640 | 42.2 | 4,018 | 39.4 | 1,162 | 51.7 | 3,543 | 2,778 | 954 | 2.39 | 2.97 |
| Crystal Bay township, Lake County..... | 215 | 130 | 32.3 | 114 | 29.8 | 9 | 44.4 | 85 | 64 | 15 | 2.12 | 2.61 |
| Cuba township, Becker County..... | 102 | 74 | 41.9 | 69 | 42.0 | 2 | 50.0 | 28 | 23 | 11 | 2.72 | 3.26 |
| Culdrum township, Morrison County..... | 173 | 136 | 45.6 | 119 | 45.4 | 9 | 55.6 | 37 | 33 | 12 | 2.82 | 3.20 |
| Culver township, St. Louis County..... | 115 | 65 | 46.2 | 50 | 42.0 | 8 | 50.0 | 50 | 34 | 9 | 2.52 | 3.25 |
| Currie city, Murray County..... | 114 | 65 | 27.7 | 51 | 19.6 | 10 | 60.0 | 49 | 44 | 19 | 2.04 | 2.68 |
| Cushing township, Morrison County..... | 279 | 210 | 39.0 | 181 | 35.4 | 19 | 63.2 | 69 | 56 | 13 | 2.53 | 2.92 |
| Custer township, Lyon County..... | 85 | 64 | 35.9 | 55 | 27.3 | 3 | 100.0 | 21 | 18 | 13 | 2.39 | 2.72 |
| Cuyuna city, Crow Wing County..... | 126 | 88 | 43.2 | 69 | 39.1 | 10 | 60.0 | 38 | 33 | 8 | 2.63 | 3.22 |
| Cyrus city, Pope County..... | 137 | 74 | 37.8 | 54 | 24.1 | 14 | 64.3 | 63 | 51 | 20 | 2.10 | 2.70 |
| Daggett Brook township, Crow Wing County..... | 212 | 167 | 31.7 | 145 | 30.3 | 12 | 50.0 | 45 | 38 | 14 | 2.61 | 2.94 |
| Dahlgren township, Carver County..... | 494 | 381 | 33.3 | 351 | 35.0 | 18 | 16.7 | 113 | 83 | 29 | 2.69 | 3.04 |
| Dailey township, Mille Lacs County..... | 97 | 66 | 36.4 | 54 | 33.3 | 8 | 25.0 | 31 | 22 | 4 | 2.41 | 2.74 |
| Dakota city, Winona County..... | 137 | 91 | 40.7 | 80 | 37.5 | 7 | 57.1 | 46 | 40 | 11 | 2.36 | 2.92 |
| Dalbo township, Isanti County..... | 274 | 210 | 41.9 | 178 | 38.8 | 15 | 53.3 | 64 | 53 | 16 | 2.71 | 3.10 |
| Dale township, Cottonwood County..... | 65 | 50 | 32.0 | 47 | 31.9 | 2 | 50.0 | 15 | 12 | 5 | 2.32 | 2.66 |
| Dalton city, Otter Tail County..... | 115 | 69 | 42.0 | 46 | 30.4 | 18 | 66.7 | 46 | 37 | 12 | 2.20 | 2.72 |
| Dane Prairie township, Otter Tail County..... | 351 | 282 | 31.2 | 262 | 30.5 | 13 | 46.2 | 69 | 63 | 27 | 2.53 | 2.84 |
| Danforth township, Pine County..... | 32 | 22 | 31.8 | 16 | 31.3 | 4 | 25.0 | 10 | 10 | 3 | 2.44 | 3.05 |
| Danielson township, Meeker County..... | 111 | 90 | 38.9 | 81 | 35.8 | 2 | 50.0 | 21 | 19 | 7 | 2.66 | 2.97 |
| Danube city, Renville County..... | 209 | 145 | 36.6 | 119 | 31.1 | 14 | 50.0 | 64 | 56 | 27 | 2.42 | 2.90 |
| Danvers city, Swift County..... | 40 | 28 | 46.4 | 23 | 39.1 | 1 | 100.0 | 12 | 10 | 6 | 2.43 | 2.86 |
| Danville township, Blue Earth County..... | 99 | 72 | 33.3 | 63 | 30.2 | 3 | 100.0 | 27 | 20 | 9 | 2.42 | 2.78 |
| Darfur city, Watonwan County..... | 49 | 30 | 36.7 | 26 | 30.8 | 2 | 100.0 | 19 | 19 | 10 | 2.20 | 2.93 |
| Darling township, Morrison County..... | 213 | 159 | 34.6 | 140 | 34.3 | 10 | 50.0 | 54 | 47 | 21 | 2.47 | 2.88 |
| Darnen township, Stevens County..... | 94 | 75 | 49.3 | 65 | 52.3 | 6 | 33.3 | 19 | 11 | 2 | 3.11 | 3.31 |
| Darwin city, Meeker County..... | 139 | 91 | 45.1 | 80 | 43.8 | 4 | 50.0 | 48 | 35 | 12 | 2.52 | 3.10 |
| Darwin township, Meeker County..... | 289 | 222 | 29.7 | 201 | 26.4 | 10 | 70.0 | 67 | 58 | 33 | 2.36 | 2.66 |
| Dassel city, Meeker County..... | 572 | 370 | 47.0 | 293 | 42.7 | 45 | 64.4 | 202 | 176 | 85 | 2.46 | 3.10 |
| Dassel township, Meeker County..... | 546 | 437 | 38.2 | 395 | 35.9 | 24 | 62.5 | 109 | 99 | 35 | 2.79 | 3.17 |
| Davidson UT, Aitkin County..... | 22 | 10 | 10.0 | 10 | 10.0 | 0 | (X) | 12 | 8 | 6 | 1.91 | 2.40 |
| Davis township, Kittson County..... | 15 | 12 | 8.3 | 12 | 8.3 | 0 | (X) | 3 | 3 | 2 | 2.00 | 2.25 |
| Dawson city, Lac qui Parle County..... | 682 | 412 | 37.9 | 331 | 31.1 | 58 | 69.0 | 270 | 249 | 135 | 2.16 | 2.78 |
| Dayton city..... | 1,638 | 1,319 | 40.8 | 1,095 | 39.3 | 121 | 48.8 | 319 | 235 | 69 | 2.85 | 3.12 |
| Hennepin County (part)..... | 1,619 | 1,305 | 40.8 | 1,083 | 39.3 | 119 | 47.9 | 314 | 230 | 68 | 2.85 | 3.12 |
| Wright County (part)..... | 19 | 14 | 42.9 | 12 | 33.3 | 2 | 100.0 | 5 | 5 | 1 | 2.84 | 3.50 |
| Dead Lake township, Otter Tail County..... | 221 | 161 | 24.8 | 135 | 20.7 | 15 | 53.3 | 60 | 48 | 21 | 2.24 | 2.55 |
| Decoria township, Blue Earth County..... | 412 | 331 | 38.4 | 303 | 37.6 | 16 | 37.5 | 81 | 56 | 26 | 2.68 | 2.95 |
| Deephaven city, Hennepin County..... | 1,337 | 1,058 | 47.7 | 953 | 46.4 | 73 | 60.3 | 279 | 233 | 100 | 2.71 | 3.08 |
| Deer township, Roseau County..... | 44 | 33 | 33.3 | 31 | 32.3 | 1 | 0.0 | 11 | 6 | 3 | 2.39 | 2.70 |
| Deer Creek city, Otter Tail County..... | 147 | 91 | 33.0 | 70 | 24.3 | 11 | 63.6 | 56 | 47 | 14 | 2.19 | 2.71 |
| Deer Creek township, Otter Tail County..... | 133 | 101 | 35.6 | 94 | 35.1 | 3 | 33.3 | 32 | 30 | 11 | 2.59 | 3.02 |
| Deerfield township, Cass County..... | 49 | 37 | 21.6 | 33 | 15.2 | 0 | (X) | 12 | 11 | 5 | 2.41 | 2.73 |
| Deerfield township, Steele County..... | 192 | 151 | 39.7 | 135 | 37.0 | 8 | 62.5 | 41 | 36 | 15 | 2.69 | 3.06 |
| Deerhorn township, Wilkin County..... | 39 | 28 | 35.7 | 22 | 31.8 | 2 | 50.0 | 11 | 7 | 3 | 2.49 | 2.82 |
| Deer Lake UT, Itasca County..... | 1,467 | 1,052 | 31.9 | 951 | 31.4 | 42 | 33.3 | 415 | 336 | 146 | 2.36 | 2.77 |
| Deer Park township, Pennington County..... | 44 | 31 | 45.2 | 30 | 43.3 | 1 | 100.0 | 13 | 10 | 4 | 2.86 | 3.48 |
| Deer River city, Itasca County..... | 397 | 212 | 47.2 | 149 | 39.6 | 43 | 65.1 | 185 | 158 | 77 | 2.25 | 3.05 |
| Deer River township, Itasca County..... | 270 | 208 | 31.3 | 175 | 27.4 | 20 | 65.0 | 62 | 55 | 21 | 2.57 | 2.95 |
| Deerwood city, Crow Wing County..... | 226 | 144 | 47.9 | 99 | 35.4 | 30 | 73.3 | 82 | 76 | 43 | 2.35 | 2.95 |
| Deerwood township, Crow Wing County..... | 558 | 421 | 26.1 | 389 | 23.1 | 16 | 43.8 | 137 | 117 | 67 | 2.34 | 2.68 |
| Deerwood township, Kittson County..... | 61 | 45 | 31.1 | 39 | 30.8 | 2 | 0.0 | 16 | 11 | 5 | 2.51 | 2.93 |
| De Graff city, Swift County..... | 53 | 34 | 41.2 | 29 | 31.0 | 3 | 100.0 | 19 | 18 | 9 | 2.17 | 2.71 |
| Delafield township, Jackson County..... | 98 | 74 | 27.0 | 67 | 22.4 | 1 | 100.0 | 24 | 22 | 13 | 2.31 | 2.70 |
| Delano city, Wright County..... | 1,958 | 1,417 | 59.2 | 1,154 | 57.4 | 178 | 72.5 | 541 | 450 | 206 | 2.76 | 3.29 |
| Delavan city, Faribault County..... | 86 | 54 | 31.5 | 41 | 24.4 | 9 | 55.6 | 32 | 27 | 13 | 2.08 | 2.56 |
| Delavan township, Faribault County..... | 94 | 72 | 31.9 | 64 | 28.1 | 4 | 50.0 | 22 | 19 | 8 | 2.43 | 2.74 |
| Delaware township, Grant County..... | 39 | 32 | 34.4 | 29 | 31.0 | 2 | 50.0 | 7 | 3 | 2 | 2.62 | 2.84 |
| Delhi city, Redwood County..... | 31 | 19 | 26.3 | 17 | 23.5 | 2 | 50.0 | 12 | 9 | 1 | 2.26 | 2.84 |
| Delhi township, Redwood County..... | 115 | 86 | 33.7 | 80 | 35.0 | 3 | 33.3 | 29 | 26 | 9 | 2.55 | 2.98 |
| Dell Grove township, Pine County..... | 301 | 201 | 31.3 | 170 | 25.9 | 19 | 73.7 | 100 | 79 | 40 | 2.29 | 2.71 |

Table 8.
Households and Families: 2010—Con.

[For information on confidentiality protection, nonsampling error, and definitions, see Selected Appendixes at <www.census.gov/prod/cen2010/cph-1-a.pdf>]

| State County Place and County Subdivision | Total households | Family households | | | | | | Nonfamily households | | | Average size | |
|--|---------------------|-------------------|--|---------------------|--|---|--|----------------------|--------------------------|----------------------|-----------------|----------|
| | | Total | | Husband-wife family | | Female householder, no husband present | | Total | Householder living alone | | House- holds | Families |
| | | Number | Percent with own children under 18 years | Number | Percent with own children under 18 years | Number | Percent with own children under 18 years | | Total | 65 years and over | | |
| | | | | | | | | | | | | |
| PLACE AND COUNTY SUBDIVISION—Con. | | | | | | | | | | | | |
| Dellwood city, Washington County..... | 372 | 319 | 46.4 | 294 | 44.9 | 13 | 61.5 | 53 | 46 | 25 | 2.85 | 3.13 |
| Delton township, Cottonwood County..... | 46 | 35 | 42.9 | 30 | 40.0 | 1 | 0.0 | 11 | 8 | 4 | 2.67 | 3.03 |
| Denham city, Pine County..... | 15 | 10 | 50.0 | 7 | 42.9 | 3 | 66.7 | 5 | 4 | 1 | 2.33 | 2.70 |
| Denmark township, Washington County..... | 615 | 523 | 41.3 | 468 | 40.6 | 36 | 52.8 | 92 | 64 | 25 | 2.82 | 3.03 |
| Dennison city..... | 77 | 53 | 41.5 | 47 | 36.2 | 5 | 100.0 | 24 | 20 | 4 | 2.75 | 3.28 |
| Goodhue County (part)..... | 73 | 49 | 38.8 | 44 | 34.1 | 4 | 100.0 | 24 | 20 | 4 | 2.73 | 3.29 |
| Rice County (part)..... | 4 | 4 | 75.0 | 3 | 66.7 | 1 | 100.0 | 0 | 0 | 0 | 3.25 | 3.25 |
| Dent city, Otter Tail County..... | 78 | 53 | 39.6 | 41 | 36.6 | 8 | 37.5 | 25 | 21 | 6 | 2.46 | 2.92 |
| Denver township, Rock County..... | 68 | 55 | 40.0 | 52 | 38.5 | 1 | 100.0 | 13 | 13 | 2 | 2.54 | 2.87 |
| Derrynane township, Le Sueur County..... | 207 | 149 | 35.6 | 128 | 36.7 | 13 | 7.7 | 58 | 50 | 23 | 2.45 | 2.92 |
| Des Moines township, Jackson County..... | 102 | 75 | 25.3 | 62 | 22.6 | 6 | 33.3 | 27 | 25 | 8 | 2.25 | 2.61 |
| Des Moines River township, Murray County..... | 68 | 41 | 22.0 | 35 | 22.9 | 6 | 16.7 | 27 | 25 | 9 | 1.96 | 2.46 |
| Detroit township, Becker County..... | 827 | 611 | 36.7 | 534 | 34.5 | 47 | 51.1 | 216 | 178 | 69 | 2.45 | 2.85 |
| Detroit Lakes city, Becker County..... | 3,864 | 2,093 | 45.0 | 1,489 | 35.6 | 441 | 73.2 | 1,771 | 1,518 | 738 | 2.13 | 2.84 |
| Dewald township, Nobles County..... | 98 | 80 | 32.5 | 72 | 29.2 | 3 | 33.3 | 18 | 15 | 8 | 2.59 | 2.90 |
| Dewey township, Roseau County..... | 43 | 33 | 51.5 | 30 | 53.3 | 2 | 50.0 | 10 | 9 | 3 | 2.84 | 3.33 |
| Dexter city, Mower County..... | 144 | 100 | 41.0 | 75 | 30.7 | 17 | 82.4 | 44 | 38 | 18 | 2.37 | 2.78 |
| Dexter township, Mower County..... | 114 | 88 | 42.0 | 80 | 42.5 | 3 | 33.3 | 26 | 22 | 8 | 2.72 | 3.18 |
| Diamond Lake township, Lincoln County..... | 80 | 61 | 45.9 | 56 | 42.9 | 2 | 100.0 | 19 | 19 | 12 | 2.59 | 3.07 |
| Dieter township, Roseau County..... | 62 | 47 | 29.8 | 42 | 23.8 | 2 | 50.0 | 15 | 12 | 5 | 2.39 | 2.72 |
| Dilworth city, Clay County..... | 1,595 | 1,053 | 51.7 | 814 | 46.4 | 163 | 73.6 | 542 | 452 | 151 | 2.52 | 3.11 |
| Dodge Center city, Dodge County..... | 998 | 659 | 56.3 | 491 | 50.1 | 112 | 74.1 | 339 | 259 | 114 | 2.62 | 3.19 |
| Dollymount township, Traverse County..... | 26 | 24 | 45.8 | 22 | 45.5 | 1 | 100.0 | 2 | 2 | 1 | 2.96 | 3.08 |
| Donaldson city, Kittson County..... | 17 | 12 | 41.7 | 9 | 44.4 | 2 | 50.0 | 5 | 5 | 0 | 2.47 | 3.08 |
| Donnelly township, Marshall County..... | 9 | 5 | 40.0 | 5 | 40.0 | 0 | (X) | 4 | 3 | 1 | 2.11 | 2.80 |
| Donnelly city, Stevens County..... | 113 | 72 | 29.2 | 59 | 30.5 | 8 | 12.5 | 41 | 32 | 20 | 2.13 | 2.63 |
| Donnelly township, Stevens County..... | 45 | 29 | 34.5 | 26 | 30.8 | 1 | 100.0 | 16 | 14 | 4 | 2.22 | 2.76 |
| Dora township, Otter Tail County..... | 341 | 240 | 17.1 | 219 | 14.2 | 12 | 50.0 | 101 | 89 | 37 | 2.13 | 2.51 |
| Doran city, Wilkin County..... | 21 | 14 | 57.1 | 9 | 44.4 | 3 | 66.7 | 7 | 5 | 2 | 2.62 | 3.21 |
| Douglas township, Dakota County..... | 259 | 203 | 36.0 | 186 | 36.6 | 8 | 25.0 | 56 | 46 | 16 | 2.76 | 3.14 |
| Dover city, Olmsted County..... | 261 | 200 | 63.0 | 166 | 59.6 | 21 | 76.2 | 61 | 54 | 10 | 2.82 | 3.23 |
| Dover township, Olmsted County..... | 145 | 115 | 38.3 | 99 | 34.3 | 7 | 85.7 | 30 | 27 | 11 | 2.68 | 3.01 |
| Dovray city, Murray County..... | 31 | 16 | 18.8 | 14 | 14.3 | 1 | 0.0 | 15 | 10 | 7 | 1.84 | 2.31 |
| Dovray township, Murray County..... | 64 | 44 | 31.8 | 40 | 25.0 | 2 | 100.0 | 20 | 20 | 8 | 2.38 | 2.86 |
| Dovre township, Kandiyohi County..... | 788 | 654 | 35.9 | 618 | 34.3 | 22 | 72.7 | 134 | 106 | 35 | 2.69 | 2.94 |
| Drammen township, Lincoln County..... | 47 | 30 | 33.3 | 25 | 32.0 | 3 | 66.7 | 17 | 12 | 4 | 2.51 | 3.07 |
| Dresbach township, Winona County..... | 174 | 128 | 30.5 | 118 | 29.7 | 8 | 37.5 | 46 | 39 | 12 | 2.47 | 2.91 |
| Dryden township, Sibley County..... | 114 | 87 | 36.8 | 79 | 34.2 | 4 | 75.0 | 27 | 24 | 9 | 2.52 | 2.92 |
| Dublin township, Swift County..... | 58 | 44 | 40.9 | 38 | 34.2 | 3 | 100.0 | 14 | 10 | 5 | 2.62 | 2.89 |
| Dudley township, Clearwater County..... | 160 | 109 | 39.4 | 93 | 39.8 | 4 | 50.0 | 51 | 41 | 16 | 2.50 | 3.03 |
| Duluth city, St. Louis County..... | 35,705 | 18,680 | 43.1 | 13,269 | 35.8 | 3,982 | 63.4 | 17,025 | 12,526 | 4,314 | 2.23 | 2.84 |
| Duluth township, St. Louis County..... | 750 | 520 | 36.3 | 479 | 35.3 | 24 | 54.2 | 230 | 179 | 56 | 2.59 | 3.16 |
| Dumont city, Traverse County..... | 50 | 32 | 34.4 | 27 | 25.9 | 4 | 75.0 | 18 | 16 | 7 | 2.00 | 2.41 |
| Dunbar township, Faribault County..... | 113 | 84 | 38.1 | 73 | 32.9 | 6 | 66.7 | 29 | 25 | 12 | 2.50 | 2.82 |
| Dundas city, Rice County..... | 514 | 376 | 51.1 | 319 | 48.0 | 34 | 73.5 | 138 | 103 | 28 | 2.66 | 3.08 |
| Dundee city, Nobles County..... | 40 | 17 | 29.4 | 17 | 29.4 | 0 | (X) | 23 | 21 | 9 | 1.70 | 2.53 |
| Dunn township, Otter Tail County..... | 432 | 311 | 19.0 | 291 | 17.2 | 6 | 50.0 | 121 | 101 | 44 | 2.09 | 2.43 |
| Dunnell city, Martin County..... | 80 | 50 | 28.0 | 45 | 26.7 | 4 | 25.0 | 30 | 24 | 7 | 2.09 | 2.56 |
| Durand township, Beltrami County..... | 85 | 54 | 38.9 | 46 | 34.8 | 7 | 57.1 | 31 | 22 | 12 | 2.46 | 2.94 |
| Eagan city, Dakota County..... | 25,249 | 16,884 | 50.6 | 13,720 | 48.3 | 2,264 | 63.9 | 8,365 | 6,545 | 1,424 | 2.54 | 3.10 |
| Eagle township, Carlton County..... | 246 | 178 | 37.1 | 147 | 32.0 | 17 | 58.8 | 68 | 61 | 32 | 2.36 | 2.76 |
| Eagle Bend city, Todd County..... | 246 | 143 | 39.2 | 107 | 34.6 | 27 | 51.9 | 103 | 92 | 53 | 2.17 | 2.87 |
| Eagle Lake city, Blue Earth County..... | 887 | 650 | 52.9 | 528 | 50.9 | 72 | 63.9 | 237 | 168 | 29 | 2.73 | 3.13 |
| Eagle Lake township, Otter Tail County..... | 158 | 119 | 28.6 | 104 | 24.0 | 10 | 60.0 | 39 | 33 | 20 | 2.39 | 2.74 |
| Eagle Point township, Marshall County..... | 8 | 7 | 14.3 | 7 | 14.3 | 0 | (X) | 1 | 1 | 0 | 2.13 | 2.29 |
| Eagles Nest township, St. Louis County..... | 125 | 84 | 14.3 | 81 | 12.3 | 3 | 66.7 | 41 | 33 | 16 | 1.94 | 2.30 |
| Eagle Valley township, Todd County..... | 181 | 134 | 40.3 | 125 | 40.0 | 4 | 25.0 | 47 | 34 | 9 | 2.99 | 3.51 |
| Eagle View township, Becker County..... | 55 | 37 | 32.4 | 28 | 14.3 | 6 | 83.3 | 18 | 14 | 3 | 2.38 | 2.81 |
| East Bethel city, Anoka County..... | 4,060 | 3,221 | 46.5 | 2,716 | 44.7 | 268 | 56.3 | 839 | 586 | 145 | 2.86 | 3.15 |
| East Cass UT, Cass County..... | 28 | 16 | 37.5 | 12 | 25.0 | 1 | 100.0 | 12 | 10 | 1 | 2.21 | 2.75 |
| East Chain township, Martin County..... | 113 | 94 | 38.3 | 86 | 33.7 | 4 | 100.0 | 19 | 17 | 11 | 2.62 | 2.86 |
| East Cook UT, Cook County..... | 376 | 239 | 26.8 | 213 | 22.5 | 17 | 52.9 | 137 | 116 | 39 | 2.06 | 2.50 |
| Eastern township, Otter Tail County..... | 95 | 76 | 25.0 | 66 | 22.7 | 5 | 20.0 | 19 | 16 | 2 | 2.42 | 2.71 |
| East Grand Forks city, Polk County..... | 3,488 | 2,258 | 49.7 | 1,719 | 45.3 | 411 | 66.4 | 1,230 | 1,002 | 417 | 2.45 | 3.03 |
| East Gull Lake city, Cass County..... | 407 | 310 | 28.7 | 282 | 27.7 | 16 | 31.3 | 97 | 77 | 34 | 2.46 | 2.78 |
| East Koochiching UT, Koochiching County... | 153 | 111 | 27.9 | 98 | 24.5 | 5 | 40.0 | 42 | 36 | 15 | 2.32 | 2.74 |
| East Lake Lillian township, Kandiyohi County..... | 83 | 61 | 34.4 | 50 | 30.0 | 4 | 75.0 | 22 | 20 | 7 | 2.40 | 2.79 |
| Easton city, Faribault County..... | 89 | 63 | 34.9 | 46 | 23.9 | 9 | 66.7 | 26 | 22 | 12 | 2.24 | 2.54 |
| East Park township, Marshall County..... | 10 | 5 | 60.0 | 3 | 66.7 | 0 | (X) | 5 | 5 | 3 | 2.30 | 3.60 |
| East Side township, Mille Lacs County..... | 301 | 184 | 23.9 | 156 | 19.2 | 18 | 61.1 | 117 | 97 | 49 | 2.06 | 2.56 |
| East Valley township, Marshall County..... | 20 | 14 | 35.7 | 10 | 20.0 | 3 | 66.7 | 6 | 6 | 3 | 2.15 | 2.56 |

Table 8.

Households and Families: 2010—Con.

[For information on confidentiality protection, nonsampling error, and definitions, see Selected Appendixes at <www.census.gov/prod/cen2010/cph-1-a.pdf>]

| State County Place and County Subdivision | Total households | Family households | | | | | | Nonfamily households | | | Average size | |
|---|---------------------|-------------------|--|---------------------|--|---|--|----------------------|--------------------------|----------------------|-----------------|----------|
| | | Total | | Husband-wife family | | Female householder, no husband present | | Total | Householder living alone | | House- holds | Families |
| | | Number | Percent with own children under 18 years | Number | Percent with own children under 18 years | Number | Percent with own children under 18 years | | Total | 65 years and over | | |
| PLACE AND COUNTY SUBDIVISION—Con. | | | | | | | | | | | | |
| Ebro CDP, Clearwater County..... | 20 | 17 | 41.2 | 6 | 33.3 | 8 | 37.5 | 3 | 2 | 2 | 3.20 | 3.35 |
| Echo city, Yellow Medicine County..... | 111 | 71 | 49.3 | 51 | 39.2 | 14 | 85.7 | 40 | 37 | 17 | 2.50 | 3.23 |
| Echo township, Yellow Medicine County..... | 63 | 50 | 32.0 | 46 | 30.4 | 1 | 0.0 | 13 | 12 | 3 | 2.30 | 2.62 |
| Eckles township, Beltrami County..... | 582 | 410 | 49.5 | 283 | 42.4 | 87 | 67.8 | 172 | 121 | 28 | 2.60 | 3.00 |
| Eckvold township, Marshall County..... | 28 | 22 | 45.5 | 19 | 42.1 | 2 | 50.0 | 6 | 6 | 3 | 2.75 | 3.23 |
| Eddy township, Clearwater County..... | 128 | 95 | 42.1 | 83 | 34.9 | 7 | 85.7 | 33 | 28 | 16 | 2.65 | 3.04 |
| Eden township, Brown County..... | 108 | 76 | 28.9 | 66 | 28.8 | 2 | 50.0 | 32 | 30 | 12 | 2.35 | 2.75 |
| Eden township, Pipestone County..... | 96 | 79 | 48.1 | 75 | 48.0 | 1 | 0.0 | 17 | 16 | 8 | 2.90 | 3.25 |
| Eden township, Polk County..... | 73 | 54 | 31.5 | 41 | 24.4 | 8 | 37.5 | 19 | 17 | 5 | 2.30 | 2.65 |
| Eden Lake township, Stearns County..... | 568 | 463 | 37.6 | 407 | 35.9 | 26 | 50.0 | 105 | 85 | 34 | 2.71 | 3.00 |
| Eden Prairie city, Hennepin County..... | 23,930 | 16,517 | 51.1 | 13,925 | 49.1 | 1,914 | 64.4 | 7,413 | 6,004 | 1,475 | 2.53 | 3.08 |
| Eden Valley city..... | 434 | 262 | 51.5 | 182 | 41.8 | 58 | 75.9 | 172 | 144 | 56 | 2.40 | 3.01 |
| Meeker County (part)..... | 236 | 138 | 50.0 | 94 | 39.4 | 28 | 78.6 | 98 | 83 | 31 | 2.34 | 3.00 |
| Stearns County (part)..... | 198 | 124 | 53.2 | 88 | 44.3 | 30 | 73.3 | 74 | 61 | 25 | 2.47 | 3.02 |
| Edgerton city, Pipestone County..... | 491 | 322 | 39.4 | 296 | 37.5 | 15 | 66.7 | 169 | 157 | 102 | 2.30 | 2.91 |
| Edina city, Hennepin County..... | 20,672 | 12,918 | 45.7 | 11,108 | 44.6 | 1,325 | 52.4 | 7,754 | 6,851 | 3,726 | 2.31 | 2.98 |
| Edison township, Swift County..... | 52 | 36 | 16.7 | 32 | 15.6 | 1 | 0.0 | 16 | 16 | 6 | 2.04 | 2.47 |
| Edna township, Otter Tail County..... | 356 | 286 | 29.0 | 266 | 27.4 | 11 | 45.5 | 70 | 61 | 22 | 2.52 | 2.80 |
| Edwards township, Kandiyohi County..... | 91 | 77 | 27.3 | 71 | 25.4 | 2 | 50.0 | 14 | 10 | 3 | 2.63 | 2.81 |
| Effie city, Itasca County..... | 48 | 29 | 51.7 | 23 | 43.5 | 4 | 75.0 | 19 | 15 | 6 | 2.56 | 3.24 |
| Effie UT, Itasca County..... | 86 | 67 | 25.4 | 61 | 24.6 | 4 | 25.0 | 19 | 18 | 10 | 2.36 | 2.70 |
| Effington township, Otter Tail County..... | 103 | 77 | 36.4 | 71 | 36.6 | 0 | (X) | 26 | 22 | 7 | 2.56 | 3.01 |
| Eglon township, Clay County..... | 187 | 151 | 39.7 | 141 | 38.3 | 5 | 60.0 | 36 | 30 | 13 | 2.72 | 3.07 |
| Eidsvold township, Lyon County..... | 81 | 61 | 55.7 | 52 | 55.8 | 7 | 57.1 | 20 | 19 | 11 | 2.91 | 3.49 |
| Eitzen city, Houston County..... | 112 | 61 | 41.0 | 55 | 40.0 | 5 | 60.0 | 51 | 37 | 21 | 2.17 | 2.89 |
| Elba city, Winona County..... | 70 | 44 | 38.6 | 32 | 34.4 | 8 | 50.0 | 26 | 23 | 8 | 2.17 | 2.64 |
| Elba township, Winona County..... | 107 | 92 | 39.1 | 83 | 39.8 | 1 | 100.0 | 15 | 14 | 1 | 2.91 | 3.15 |
| Elbow Lake CDP..... | 38 | 23 | 47.8 | 13 | 15.4 | 7 | 85.7 | 15 | 13 | 3 | 2.50 | 3.13 |
| Becker County (part)..... | 38 | 23 | 47.8 | 13 | 15.4 | 7 | 85.7 | 15 | 13 | 3 | 2.50 | 3.13 |
| Clearwater County (part)..... | 0 | 0 | (X) | 0 | (X) | 0 | (X) | 0 | 0 | 0 | 0.00 | 0.00 |
| Elbow Lake city, Grant County..... | 538 | 313 | 45.4 | 241 | 36.9 | 53 | 73.6 | 225 | 204 | 102 | 2.16 | 2.86 |
| Elbow Lake township, Grant County..... | 56 | 46 | 41.3 | 42 | 38.1 | 3 | 66.7 | 10 | 9 | 2 | 2.52 | 2.80 |
| Eldorado township, Stevens County..... | 36 | 28 | 39.3 | 28 | 39.3 | 0 | (X) | 8 | 6 | 2 | 2.61 | 3.00 |
| Elgin city, Wabasha County..... | 400 | 295 | 60.3 | 225 | 57.3 | 38 | 71.1 | 105 | 84 | 29 | 2.72 | 3.15 |
| Elgin township, Wabasha County..... | 257 | 212 | 47.6 | 192 | 44.8 | 10 | 80.0 | 45 | 32 | 14 | 2.85 | 3.12 |
| Elizabeth city, Otter Tail County..... | 66 | 49 | 36.7 | 43 | 41.9 | 3 | 0.0 | 17 | 13 | 2 | 2.62 | 3.08 |
| Elizabeth township, Otter Tail County..... | 332 | 254 | 33.9 | 234 | 32.1 | 9 | 33.3 | 78 | 68 | 30 | 2.45 | 2.80 |
| Elk township, Nobles County..... | 99 | 79 | 30.4 | 74 | 27.0 | 3 | 66.7 | 20 | 16 | 5 | 2.56 | 2.81 |
| Elk Lake township, Grant County..... | 106 | 82 | 34.1 | 75 | 32.0 | 2 | 0.0 | 24 | 19 | 11 | 2.55 | 2.87 |
| Elko New Market city, Scott County..... | 1,259 | 1,064 | 69.5 | 931 | 68.5 | 79 | 79.7 | 195 | 119 | 11 | 3.26 | 3.53 |
| Elk River city, Sherburne County..... | 8,080 | 6,050 | 53.4 | 4,935 | 50.6 | 769 | 67.9 | 2,030 | 1,581 | 612 | 2.76 | 3.18 |
| Elkton township, Clay County..... | 118 | 88 | 39.8 | 82 | 37.8 | 4 | 75.0 | 30 | 25 | 7 | 2.61 | 3.10 |
| Elkton city, Mower County..... | 58 | 40 | 45.0 | 30 | 33.3 | 9 | 77.8 | 18 | 16 | 7 | 2.43 | 3.00 |
| Ellendale city, Steele County..... | 296 | 190 | 45.3 | 146 | 37.7 | 30 | 83.3 | 106 | 92 | 41 | 2.33 | 2.89 |
| Ellington township, Dodge County..... | 101 | 75 | 38.7 | 72 | 40.3 | 2 | 0.0 | 26 | 22 | 11 | 2.58 | 3.07 |
| Ellsborough township, Murray County..... | 62 | 45 | 40.0 | 40 | 37.5 | 0 | (X) | 17 | 17 | 7 | 2.34 | 2.80 |
| Ellsburg township, St. Louis County..... | 101 | 65 | 27.7 | 60 | 25.0 | 5 | 60.0 | 36 | 31 | 12 | 2.13 | 2.65 |
| Ellsworth township, Meeker County..... | 354 | 279 | 28.0 | 255 | 26.3 | 10 | 30.0 | 75 | 62 | 26 | 2.40 | 2.67 |
| Ellsworth city, Nobles County..... | 210 | 120 | 33.3 | 101 | 28.7 | 15 | 53.3 | 90 | 84 | 40 | 2.02 | 2.70 |
| Elm Creek township, Martin County..... | 74 | 58 | 31.0 | 53 | 30.2 | 4 | 50.0 | 16 | 15 | 7 | 2.54 | 2.93 |
| Elmdale city, Morrison County..... | 44 | 28 | 46.4 | 25 | 48.0 | 0 | (X) | 16 | 12 | 3 | 2.64 | 3.32 |
| Elmdale township, Morrison County..... | 346 | 278 | 46.4 | 256 | 44.9 | 7 | 71.4 | 68 | 61 | 21 | 2.92 | 3.32 |
| Elmer township, Pipestone County..... | 85 | 64 | 42.2 | 59 | 40.7 | 2 | 50.0 | 21 | 18 | 4 | 2.72 | 3.17 |
| Elmer township, St. Louis County..... | 62 | 42 | 26.2 | 34 | 23.5 | 6 | 50.0 | 20 | 17 | 9 | 2.44 | 2.98 |
| Elmira township, Olmsted County..... | 131 | 104 | 33.7 | 95 | 32.6 | 7 | 28.6 | 27 | 22 | 14 | 2.70 | 2.98 |
| Elmo township, Otter Tail County..... | 139 | 95 | 26.3 | 79 | 25.3 | 6 | 33.3 | 44 | 33 | 18 | 2.38 | 2.83 |
| Elmore city, Faribault County..... | 266 | 158 | 38.0 | 111 | 29.7 | 32 | 59.4 | 108 | 96 | 40 | 2.23 | 2.82 |
| Elmore township, Faribault County..... | 82 | 60 | 25.0 | 53 | 18.9 | 4 | 75.0 | 22 | 20 | 9 | 2.21 | 2.50 |
| Elmwood township, Clay County..... | 150 | 125 | 37.6 | 112 | 34.8 | 11 | 54.5 | 25 | 21 | 8 | 2.77 | 3.04 |
| Elrosa city, Stearns County..... | 85 | 62 | 35.5 | 49 | 34.7 | 4 | 25.0 | 23 | 21 | 10 | 2.42 | 2.87 |
| Ely city, St. Louis County..... | 1,681 | 814 | 36.4 | 623 | 28.1 | 142 | 64.1 | 867 | 762 | 334 | 1.93 | 2.66 |
| Elysian city..... | 273 | 181 | 39.2 | 155 | 34.2 | 14 | 64.3 | 92 | 76 | 36 | 2.37 | 2.84 |
| Le Sueur County (part)..... | 272 | 180 | 38.9 | 155 | 34.2 | 14 | 64.3 | 92 | 76 | 36 | 2.38 | 2.84 |
| Waseca County (part)..... | 1 | 1 | 100.0 | 0 | (X) | 0 | (X) | 0 | 0 | 0 | 2.00 | 2.00 |
| Elysian township, Le Sueur County..... | 428 | 314 | 33.8 | 285 | 31.6 | 11 | 72.7 | 114 | 91 | 36 | 2.44 | 2.83 |
| Emardville township, Red Lake County..... | 79 | 58 | 37.9 | 51 | 33.3 | 4 | 75.0 | 21 | 21 | 9 | 2.47 | 2.97 |
| Embarrass township, St. Louis County..... | 267 | 175 | 32.0 | 145 | 28.3 | 17 | 47.1 | 92 | 76 | 30 | 2.26 | 2.75 |
| Emerald township, Faribault County..... | 85 | 71 | 32.4 | 64 | 31.3 | 5 | 20.0 | 14 | 12 | 5 | 2.61 | 2.86 |
| Emily city, Crow Wing County..... | 368 | 237 | 26.2 | 201 | 19.9 | 18 | 66.7 | 131 | 114 | 55 | 2.21 | 2.75 |

Table 8.

Households and Families: 2010—Con.

[For information on confidentiality protection, nonsampling error, and definitions, see Selected Appendixes at <www.census.gov/prod/cen2010/cph-1-a.pdf>]

| State County Place and County Subdivision | Total households | Family households | | | | | | Nonfamily households | | | Average size | |
|---|---------------------|-------------------|--|---------------------|--|---|--|----------------------|--------------------------|----------------------|-----------------|----------|
| | | Total | | Husband-wife family | | Female householder, no husband present | | Total | Householder living alone | | House- holds | Families |
| | | Number | Percent with own children under 18 years | Number | Percent with own children under 18 years | Number | Percent with own children under 18 years | | Total | 65 years and over | | |
| | | | | | | | | | | | | |
| PLACE AND COUNTY SUBDIVISION—Con. | | | | | | | | | | | | |
| Emmet township, Renville County..... | 87 | 67 | 34.3 | 63 | 34.9 | 1 | 0.0 | 20 | 18 | 9 | 2.60 | 3.00 |
| Emmons city, Freeborn County..... | 174 | 119 | 41.2 | 91 | 28.6 | 21 | 85.7 | 55 | 50 | 19 | 2.25 | 2.67 |
| Empire township, Dakota County..... | 792 | 645 | 55.3 | 560 | 54.3 | 48 | 60.4 | 147 | 91 | 18 | 3.08 | 3.35 |
| Enstrom township, Roseau County..... | 182 | 130 | 46.2 | 103 | 36.9 | 14 | 92.9 | 52 | 43 | 10 | 2.50 | 2.88 |
| Enterprise township, Jackson County..... | 72 | 58 | 43.1 | 50 | 40.0 | 4 | 75.0 | 14 | 13 | 3 | 2.60 | 2.88 |
| Equality township, Red Lake County..... | 54 | 36 | 44.4 | 31 | 41.9 | 2 | 50.0 | 18 | 17 | 9 | 2.43 | 3.06 |
| Erdahl township, Grant County..... | 147 | 114 | 29.8 | 107 | 29.0 | 2 | 0.0 | 33 | 23 | 13 | 2.36 | 2.61 |
| Erhard city, Otter Tail County..... | 65 | 43 | 32.6 | 34 | 23.5 | 8 | 62.5 | 22 | 19 | 8 | 2.28 | 2.67 |
| Erhards Grove township, Otter Tail County... | 172 | 129 | 35.7 | 115 | 34.8 | 6 | 50.0 | 43 | 36 | 14 | 2.57 | 3.00 |
| Ericson township, Renville County..... | 83 | 62 | 32.3 | 54 | 33.3 | 4 | 25.0 | 21 | 14 | 5 | 2.48 | 2.79 |
| Erie township, Becker County..... | 645 | 495 | 37.4 | 425 | 32.2 | 36 | 75.0 | 150 | 116 | 35 | 2.55 | 2.87 |
| Erin township, Rice County..... | 321 | 250 | 37.2 | 217 | 35.5 | 16 | 50.0 | 71 | 58 | 20 | 2.68 | 3.00 |
| Erskine city, Polk County..... | 234 | 131 | 46.6 | 88 | 35.2 | 26 | 76.9 | 103 | 96 | 56 | 2.15 | 2.88 |
| Esko CDP, Carlton County..... | 683 | 554 | 45.1 | 489 | 42.9 | 39 | 56.4 | 129 | 104 | 29 | 2.74 | 3.03 |
| Espelle township, Marshall County..... | 17 | 13 | 38.5 | 12 | 33.3 | 1 | 100.0 | 4 | 2 | 1 | 2.29 | 2.54 |
| Esther township, Polk County..... | 65 | 57 | 26.3 | 54 | 24.1 | 1 | 100.0 | 8 | 8 | 4 | 2.54 | 2.72 |
| Euclid township, Polk County..... | 61 | 48 | 25.0 | 44 | 25.0 | 1 | 100.0 | 13 | 12 | 7 | 2.48 | 2.83 |
| Eureka township, Dakota County..... | 518 | 422 | 36.0 | 376 | 34.3 | 23 | 34.8 | 96 | 70 | 28 | 2.74 | 2.99 |
| Evan city, Brown County..... | 35 | 20 | 60.0 | 15 | 53.3 | 1 | 100.0 | 15 | 13 | 4 | 2.46 | 3.15 |
| Evansville city, Douglas County..... | 272 | 154 | 48.7 | 128 | 45.3 | 18 | 66.7 | 118 | 106 | 60 | 2.15 | 2.88 |
| Evansville township, Douglas County..... | 87 | 73 | 32.9 | 66 | 30.3 | 3 | 100.0 | 14 | 11 | 5 | 2.78 | 2.92 |
| Eveleth city, St. Louis County..... | 1,682 | 921 | 48.2 | 606 | 36.6 | 221 | 70.6 | 761 | 654 | 222 | 2.14 | 2.83 |
| Everglade township, Stevens County..... | 41 | 33 | 33.3 | 31 | 35.5 | 0 | (X) | 8 | 8 | 5 | 2.63 | 3.03 |
| Evergreen township, Becker County..... | 117 | 98 | 41.8 | 83 | 44.6 | 2 | 50.0 | 19 | 17 | 5 | 2.91 | 3.22 |
| Everts township, Otter Tail County..... | 307 | 231 | 20.8 | 207 | 17.9 | 13 | 30.8 | 76 | 71 | 36 | 2.14 | 2.44 |
| Ewington township, Jackson County..... | 93 | 74 | 32.4 | 66 | 30.3 | 2 | 50.0 | 19 | 17 | 5 | 2.62 | 2.95 |
| Excel township, Marshall County..... | 115 | 91 | 35.2 | 87 | 34.5 | 1 | 0.0 | 24 | 19 | 7 | 2.61 | 2.91 |
| Excelsior city, Hennepin County..... | 1,115 | 494 | 45.7 | 353 | 39.4 | 101 | 67.3 | 621 | 538 | 136 | 1.92 | 2.82 |
| Eyota city, Olmsted County..... | 758 | 542 | 55.2 | 428 | 50.9 | 77 | 71.4 | 216 | 182 | 73 | 2.61 | 3.11 |
| Eyota township, Olmsted County..... | 165 | 143 | 37.1 | 127 | 34.6 | 3 | 66.7 | 22 | 18 | 7 | 2.81 | 3.00 |
| Fahlun township, Kandiyohi County..... | 137 | 105 | 30.5 | 91 | 27.5 | 5 | 20.0 | 32 | 30 | 10 | 2.45 | 2.78 |
| Fairbanks township, St. Louis County..... | 35 | 21 | 9.5 | 20 | 10.0 | 0 | (X) | 14 | 14 | 4 | 1.80 | 2.19 |
| Fairfax township, Polk County..... | 69 | 48 | 37.5 | 43 | 34.9 | 3 | 66.7 | 21 | 14 | 7 | 2.49 | 2.92 |
| Fairfax city, Renville County..... | 513 | 327 | 41.6 | 255 | 36.1 | 49 | 67.3 | 186 | 165 | 85 | 2.29 | 2.87 |
| Fairfield township, Crow Wing County..... | 154 | 105 | 23.8 | 89 | 23.6 | 6 | 50.0 | 49 | 37 | 19 | 2.24 | 2.65 |
| Fairfield township, Swift County..... | 49 | 43 | 25.6 | 40 | 25.0 | 1 | 0.0 | 6 | 5 | 1 | 2.61 | 2.77 |
| Fairhaven CDP, Stearns County..... | 146 | 105 | 29.5 | 85 | 24.7 | 12 | 66.7 | 41 | 32 | 10 | 2.45 | 2.85 |
| Fair Haven township, Stearns County..... | 580 | 433 | 39.3 | 372 | 36.8 | 36 | 58.3 | 147 | 113 | 39 | 2.60 | 2.99 |
| Fairmont city, Martin County..... | 4,812 | 2,816 | 39.8 | 2,173 | 31.5 | 452 | 66.6 | 1,996 | 1,731 | 812 | 2.17 | 2.78 |
| Fairmont township, Martin County..... | 118 | 95 | 37.9 | 88 | 36.4 | 7 | 57.1 | 23 | 18 | 4 | 2.69 | 2.98 |
| Fairview township, Cass County..... | 321 | 256 | 39.8 | 233 | 38.6 | 16 | 50.0 | 65 | 59 | 23 | 2.56 | 2.89 |
| Fairview township, Lyon County..... | 156 | 117 | 33.3 | 105 | 31.4 | 6 | 66.7 | 39 | 29 | 11 | 2.53 | 2.89 |
| Falcon Heights city, Ramsey County..... | 2,131 | 1,259 | 43.7 | 1,038 | 43.0 | 163 | 51.5 | 872 | 645 | 214 | 2.28 | 2.91 |
| Falk township, Clearwater County..... | 100 | 79 | 44.3 | 53 | 39.6 | 17 | 47.1 | 21 | 17 | 11 | 2.84 | 3.13 |
| Fall Lake township, Lake County..... | 280 | 185 | 15.7 | 173 | 13.3 | 4 | 50.0 | 95 | 83 | 35 | 1.96 | 2.33 |
| Falun township, Roseau County..... | 96 | 74 | 36.5 | 64 | 37.5 | 3 | 33.3 | 22 | 21 | 8 | 2.61 | 3.00 |
| Fanny township, Polk County..... | 38 | 28 | 53.6 | 26 | 50.0 | 0 | (X) | 10 | 10 | 3 | 2.71 | 3.21 |
| Farden township, Hubbard County..... | 403 | 298 | 45.0 | 239 | 41.8 | 42 | 54.8 | 105 | 83 | 30 | 2.81 | 3.21 |
| Faribault city, Rice County..... | 8,317 | 5,208 | 49.6 | 3,703 | 42.7 | 1,029 | 67.7 | 3,109 | 2,579 | 973 | 2.50 | 3.12 |
| Farley township, Polk County..... | 21 | 15 | 26.7 | 10 | 30.0 | 2 | 50.0 | 6 | 6 | 4 | 2.14 | 2.60 |
| Farming township, Stearns County..... | 326 | 276 | 50.0 | 259 | 50.6 | 5 | 20.0 | 50 | 43 | 16 | 3.03 | 3.34 |
| Farmington city, Dakota County..... | 7,066 | 5,426 | 64.3 | 4,483 | 63.0 | 612 | 70.6 | 1,640 | 1,251 | 334 | 2.95 | 3.38 |
| Farmington township, Olmsted County..... | 185 | 139 | 26.6 | 121 | 25.6 | 8 | 12.5 | 46 | 38 | 21 | 2.40 | 2.74 |
| Farm Island township, Aitkin County..... | 490 | 362 | 24.3 | 328 | 20.1 | 13 | 61.5 | 128 | 113 | 52 | 2.24 | 2.59 |
| Farwell city, Pope County..... | 27 | 14 | 42.9 | 10 | 30.0 | 1 | 100.0 | 13 | 10 | 2 | 1.89 | 2.43 |
| Fawn Lake township, Todd County..... | 220 | 149 | 49.7 | 123 | 43.1 | 17 | 76.5 | 71 | 52 | 15 | 2.52 | 2.99 |
| Faxon township, Sibley County..... | 228 | 189 | 50.8 | 173 | 50.3 | 5 | 40.0 | 39 | 26 | 5 | 3.07 | 3.35 |
| Fayal township, St. Louis County..... | 785 | 585 | 28.4 | 524 | 26.7 | 30 | 43.3 | 200 | 170 | 78 | 2.30 | 2.65 |
| Featherstone township, Goodhue County..... | 298 | 237 | 34.2 | 208 | 32.7 | 11 | 36.4 | 61 | 49 | 23 | 2.62 | 2.92 |
| Federal Dam city, Cass County..... | 49 | 26 | 42.3 | 18 | 38.9 | 3 | 0.0 | 23 | 16 | 6 | 2.24 | 2.92 |
| Feeley township, Itasca County..... | 138 | 91 | 30.8 | 80 | 30.0 | 7 | 42.9 | 47 | 40 | 18 | 2.22 | 2.71 |
| Felton city, Clay County..... | 78 | 44 | 45.5 | 34 | 44.1 | 8 | 37.5 | 34 | 29 | 9 | 2.27 | 3.05 |
| Felton township, Clay County..... | 36 | 25 | 36.0 | 23 | 34.8 | 1 | 100.0 | 11 | 11 | 7 | 2.39 | 2.96 |
| Fenton township, Murray County..... | 66 | 58 | 36.2 | 54 | 35.2 | 1 | 0.0 | 8 | 8 | 5 | 2.68 | 2.86 |
| Fergus Falls city, Otter Tail County..... | 5,814 | 3,262 | 42.7 | 2,500 | 35.6 | 560 | 67.1 | 2,552 | 2,248 | 1,054 | 2.15 | 2.84 |
| Fergus Falls township, Otter Tail County..... | 373 | 305 | 39.0 | 277 | 37.9 | 14 | 42.9 | 68 | 58 | 22 | 2.70 | 3.02 |
| Fern township, Hubbard County..... | 111 | 73 | 46.6 | 61 | 47.5 | 6 | 50.0 | 38 | 30 | 10 | 2.43 | 2.99 |
| Fertile city, Polk County..... | 372 | 211 | 42.7 | 165 | 37.6 | 36 | 69.4 | 161 | 147 | 85 | 2.13 | 2.90 |
| Field township, St. Louis County..... | 172 | 116 | 31.0 | 103 | 28.2 | 8 | 50.0 | 56 | 48 | 18 | 2.25 | 2.73 |
| Fieldon township, Watonwan County..... | 86 | 61 | 41.0 | 51 | 39.2 | 7 | 57.1 | 25 | 20 | 6 | 2.43 | 2.84 |
| Fifty Lakes city, Crow Wing County..... | 173 | 129 | 24.8 | 114 | 19.3 | 6 | 83.3 | 44 | 33 | 19 | 2.24 | 2.53 |
| Fillmore township, Fillmore County..... | 178 | 142 | 37.3 | 128 | 36.7 | 9 | 33.3 | 36 | 32 | 12 | 2.57 | 2.90 |

Table 8.

Households and Families: 2010—Con.

[For information on confidentiality protection, nonsampling error, and definitions, see Selected Appendixes at <www.census.gov/prod/cen2010/cph-1-a.pdf>]

| State County Place and County Subdivision | Total households | Family households | | | | | | Nonfamily households | | | Average size | |
|--|---------------------|-------------------|--|---------------------|--|---|--|----------------------|--------------------------|-------|-----------------|----------|
| | | Total | | Husband-wife family | | Female householder, no husband present | | Total | Householder living alone | | House- holds | Families |
| | | | | | | | | | | | | |
| | | Number | Percent with own children under 18 years | Number | Percent with own children under 18 years | Number | Percent with own children under 18 years | | Total | Total | | |
| PLACE AND COUNTY SUBDIVISION—Con. | | | | | | | | | | | | |
| Fine Lakes township, St. Louis County..... | 55 | 42 | 21.4 | 39 | 23.1 | 1 | 0.0 | 13 | 9 | 7 | 2.44 | 2.76 |
| Finland CDP, Lake County..... | 95 | 60 | 28.3 | 54 | 27.8 | 3 | 33.3 | 35 | 29 | 14 | 2.05 | 2.48 |
| Finlayson city, Pine County..... | 134 | 78 | 46.2 | 66 | 42.4 | 10 | 60.0 | 56 | 48 | 27 | 2.35 | 3.00 |
| Finlayson township, Pine County..... | 184 | 131 | 35.9 | 106 | 29.2 | 16 | 68.8 | 53 | 44 | 13 | 2.48 | 2.91 |
| First Assessment UT, Crow Wing County.... | 2,105 | 1,587 | 40.1 | 1,355 | 36.6 | 136 | 58.8 | 518 | 401 | 132 | 2.58 | 2.93 |
| Fisher city, Polk County..... | 180 | 114 | 53.5 | 91 | 48.4 | 15 | 73.3 | 66 | 53 | 25 | 2.42 | 3.07 |
| Fisher township, Polk County..... | 68 | 55 | 47.3 | 50 | 48.0 | 3 | 33.3 | 13 | 11 | 4 | 2.94 | 3.33 |
| Fish Lake CDP, Jackson County..... | 24 | 18 | 5.6 | 18 | 5.6 | 0 | (X) | 6 | 5 | 0 | 2.13 | 2.39 |
| Fish Lake township, Chisago County..... | 755 | 576 | 38.4 | 496 | 35.9 | 45 | 48.9 | 179 | 127 | 43 | 2.65 | 2.95 |
| Fleming township, Aitkin County..... | 155 | 105 | 19.0 | 90 | 16.7 | 7 | 28.6 | 50 | 40 | 18 | 2.01 | 2.37 |
| Fleming township, Pine County..... | 49 | 35 | 34.3 | 28 | 32.1 | 2 | 0.0 | 14 | 8 | 6 | 2.88 | 3.14 |
| Flensburg city, Morrison County..... | 84 | 53 | 56.6 | 44 | 52.3 | 7 | 85.7 | 31 | 28 | 13 | 2.64 | 3.43 |
| Flom township, Norman County..... | 78 | 62 | 43.5 | 50 | 38.0 | 6 | 83.3 | 16 | 14 | 7 | 2.79 | 3.10 |
| Floodwood city, St. Louis County..... | 257 | 118 | 45.8 | 77 | 37.7 | 27 | 59.3 | 139 | 122 | 55 | 2.03 | 2.92 |
| Floodwood township, St. Louis County..... | 117 | 87 | 27.6 | 73 | 28.8 | 8 | 37.5 | 30 | 25 | 9 | 2.39 | 2.70 |
| Flora township, Renville County..... | 74 | 60 | 28.3 | 57 | 28.1 | 1 | 0.0 | 14 | 8 | 7 | 2.54 | 2.80 |
| Florence township, Goodhue County..... | 647 | 492 | 33.5 | 452 | 31.9 | 21 | 42.9 | 155 | 127 | 48 | 2.44 | 2.79 |
| Florence city, Lyon County..... | 14 | 11 | 45.5 | 10 | 40.0 | 1 | 100.0 | 3 | 3 | 0 | 2.79 | 3.27 |
| Florida township, Yellow Medicine County.... | 51 | 39 | 41.0 | 35 | 37.1 | 3 | 100.0 | 12 | 11 | 5 | 2.53 | 2.95 |
| Flowing township, Clay County..... | 30 | 24 | 45.8 | 20 | 40.0 | 3 | 66.7 | 6 | 5 | 2 | 2.57 | 2.71 |
| Foldahl township, Marshall County..... | 33 | 18 | 27.8 | 16 | 25.0 | 0 | (X) | 15 | 15 | 5 | 1.88 | 2.50 |
| Folden township, Otter Tail County..... | 117 | 93 | 31.2 | 82 | 29.3 | 5 | 40.0 | 24 | 19 | 11 | 2.56 | 2.85 |
| Foley city, Benton County..... | 964 | 631 | 56.9 | 455 | 51.9 | 117 | 72.6 | 333 | 267 | 148 | 2.55 | 3.13 |
| Folsom township, Traverse County..... | 52 | 35 | 31.4 | 33 | 27.3 | 1 | 100.0 | 17 | 14 | 8 | 2.46 | 2.97 |
| Forada city, Douglas County..... | 82 | 58 | 25.9 | 46 | 19.6 | 10 | 60.0 | 24 | 16 | 5 | 2.26 | 2.52 |
| Ford township, Kanabec County..... | 86 | 55 | 36.4 | 47 | 34.0 | 7 | 57.1 | 31 | 23 | 12 | 2.27 | 2.76 |
| Forest township, Becker County..... | 37 | 28 | 14.3 | 26 | 7.7 | 1 | 100.0 | 9 | 8 | 2 | 2.08 | 2.36 |
| Forest township, Rice County..... | 452 | 376 | 39.6 | 343 | 39.1 | 13 | 53.8 | 76 | 60 | 17 | 2.73 | 2.98 |
| Forest Area township, Lake of the Woods County..... | 2 | 0 | (X) | 0 | (X) | 0 | (X) | 2 | 1 | 0 | 2.50 | 0.00 |
| Forest City township, Meeker County..... | 246 | 198 | 39.4 | 179 | 36.3 | 10 | 60.0 | 48 | 38 | 14 | 2.65 | 2.94 |
| Forest Lake city, Washington County..... | 7,014 | 5,044 | 48.2 | 3,940 | 43.7 | 749 | 67.4 | 1,970 | 1,535 | 535 | 2.60 | 3.04 |
| Foreston city, Mille Lacs County..... | 202 | 135 | 54.1 | 100 | 49.0 | 21 | 71.4 | 67 | 48 | 11 | 2.64 | 3.06 |
| Forest Prairie township, Meeker County..... | 348 | 287 | 40.1 | 257 | 38.5 | 16 | 50.0 | 61 | 49 | 21 | 2.79 | 3.07 |
| Forestville township, Fillmore County..... | 149 | 103 | 29.1 | 90 | 23.3 | 7 | 85.7 | 46 | 37 | 15 | 2.39 | 2.87 |
| Fork township, Marshall County..... | 5 | 4 | 25.0 | 4 | 25.0 | 0 | (X) | 1 | 1 | 0 | 2.00 | 2.25 |
| Fortier township, Yellow Medicine County.... | 40 | 30 | 36.7 | 26 | 34.6 | 0 | (X) | 10 | 7 | 4 | 2.48 | 2.80 |
| Fort Ripley city, Crow Wing County..... | 33 | 20 | 35.0 | 18 | 33.3 | 1 | 100.0 | 13 | 11 | 3 | 2.09 | 2.70 |
| Fort Ripley township, Crow Wing County..... | 342 | 245 | 40.4 | 221 | 39.4 | 16 | 50.0 | 97 | 83 | 28 | 2.58 | 3.08 |
| Fort Snelling UT, Hennepin County..... | 135 | 1 | 0.0 | 0 | (X) | 1 | 0.0 | 134 | 133 | 19 | 1.02 | 2.00 |
| Fosston city, Polk County..... | 670 | 367 | 46.6 | 251 | 34.3 | 80 | 72.5 | 303 | 275 | 149 | 2.14 | 2.89 |
| Fossum township, Norman County..... | 70 | 50 | 30.0 | 47 | 29.8 | 2 | 0.0 | 20 | 15 | 9 | 2.23 | 2.62 |
| Foster township, Big Stone County..... | 56 | 43 | 11.6 | 39 | 5.1 | 2 | 50.0 | 13 | 10 | 4 | 2.00 | 2.19 |
| Foster township, Faribault County..... | 103 | 72 | 36.1 | 69 | 36.2 | 1 | 100.0 | 31 | 27 | 11 | 2.32 | 2.81 |
| Fountain city, Fillmore County..... | 171 | 112 | 51.8 | 90 | 43.3 | 12 | 91.7 | 59 | 50 | 18 | 2.40 | 2.96 |
| Fountain township, Fillmore County..... | 129 | 100 | 36.0 | 90 | 36.7 | 3 | 33.3 | 29 | 25 | 6 | 2.44 | 2.81 |
| Fountain Prairie township, Pipestone County | 65 | 47 | 59.6 | 44 | 59.1 | 1 | 100.0 | 18 | 16 | 6 | 2.89 | 3.55 |
| Foxhome city, Wilkin County..... | 52 | 32 | 34.4 | 25 | 28.0 | 5 | 60.0 | 20 | 17 | 3 | 2.23 | 2.84 |
| Foxhome township, Wilkin County..... | 39 | 31 | 41.9 | 29 | 41.4 | 1 | 0.0 | 8 | 7 | 5 | 2.64 | 2.97 |
| Fox Lake township, Martin County..... | 110 | 83 | 26.5 | 78 | 25.6 | 4 | 50.0 | 27 | 23 | 8 | 2.33 | 2.70 |
| Framnas township, Stevens County..... | 119 | 96 | 36.5 | 91 | 38.5 | 3 | 0.0 | 23 | 16 | 6 | 2.56 | 2.85 |
| Franconia township, Chisago County..... | 568 | 456 | 41.0 | 404 | 40.3 | 20 | 45.0 | 112 | 81 | 26 | 2.79 | 3.07 |
| Frankford township, Mower County..... | 139 | 103 | 39.8 | 90 | 38.9 | 5 | 40.0 | 36 | 28 | 8 | 2.67 | 3.07 |
| Franklin city, Renville County..... | 207 | 120 | 45.8 | 86 | 36.0 | 25 | 76.0 | 87 | 79 | 42 | 2.24 | 2.98 |
| Franklin township, Wright County..... | 974 | 801 | 39.8 | 738 | 39.0 | 28 | 46.4 | 173 | 133 | 47 | 2.83 | 3.13 |
| Fraser township, Martin County..... | 115 | 89 | 39.3 | 78 | 38.5 | 4 | 25.0 | 26 | 21 | 10 | 2.64 | 3.00 |
| Frazee city, Becker County..... | 540 | 325 | 50.2 | 222 | 41.4 | 72 | 73.6 | 215 | 184 | 88 | 2.39 | 3.00 |
| Fredenberg township, St. Louis County..... | 532 | 422 | 30.3 | 376 | 28.5 | 25 | 40.0 | 110 | 87 | 27 | 2.49 | 2.77 |
| Freeborn city, Freeborn County..... | 120 | 84 | 47.6 | 65 | 41.5 | 13 | 69.2 | 36 | 30 | 11 | 2.48 | 2.95 |
| Freeborn township, Freeborn County..... | 112 | 79 | 31.6 | 70 | 30.0 | 4 | 50.0 | 33 | 26 | 6 | 2.38 | 2.81 |
| Freedom township, Waseca County..... | 134 | 104 | 26.0 | 91 | 24.2 | 8 | 50.0 | 30 | 28 | 14 | 2.40 | 2.75 |
| Freeland township, Lac qui Parle County..... | 41 | 33 | 27.3 | 27 | 25.9 | 2 | 50.0 | 8 | 7 | 0 | 2.49 | 2.73 |
| Freeman township, Freeborn County..... | 195 | 147 | 37.4 | 128 | 36.7 | 11 | 54.5 | 48 | 38 | 18 | 2.54 | 2.91 |
| Freeport city, Stearns County..... | 271 | 184 | 37.5 | 161 | 37.9 | 14 | 42.9 | 87 | 71 | 43 | 2.33 | 2.76 |
| Fremont township, Winona County..... | 128 | 103 | 42.7 | 90 | 41.1 | 4 | 50.0 | 25 | 24 | 10 | 2.77 | 3.15 |
| French township, St. Louis County..... | 273 | 179 | 17.3 | 166 | 16.3 | 6 | 33.3 | 94 | 81 | 28 | 2.08 | 2.53 |
| French Lake township, Wright County..... | 428 | 322 | 33.9 | 294 | 34.0 | 15 | 33.3 | 106 | 88 | 42 | 2.74 | 3.19 |
| Friberg township, Otter Tail County..... | 324 | 245 | 30.2 | 223 | 27.8 | 9 | 55.6 | 79 | 60 | 19 | 2.50 | 2.80 |
| Fridley city, Anoka County..... | 11,110 | 7,057 | 43.0 | 4,817 | 36.1 | 1,567 | 60.5 | 4,053 | 3,196 | 946 | 2.44 | 2.99 |
| Friendship township, Yellow Medicine County..... | 80 | 59 | 32.2 | 58 | 31.0 | 1 | 100.0 | 21 | 17 | 2 | 2.40 | 2.81 |
| Frohn township, Beltrami County..... | 555 | 423 | 37.1 | 356 | 34.8 | 36 | 52.8 | 132 | 102 | 36 | 2.57 | 2.89 |

Table 8.

Households and Families: 2010—Con.

[For information on confidentiality protection, nonsampling error, and definitions, see Selected Appendixes at <www.census.gov/prod/cen2010/cph-1-a.pdf>]

| State County Place and County Subdivision | Total households | Family households | | | | | | Nonfamily households | | | Average size | |
|---|---------------------|-------------------|--|---------------------|--|---|--|----------------------|--------------------------|----------------------|-----------------|----------|
| | | Total | | Husband-wife family | | Female householder, no husband present | | Total | Householder living alone | | House- holds | Families |
| | | Number | Percent with own children under 18 years | Number | Percent with own children under 18 years | Number | Percent with own children under 18 years | | Total | 65 years and over | | |
| | | | | | | | | | | | | |
| PLACE AND COUNTY SUBDIVISION—Con. | | | | | | | | | | | | |
| Frontenac CDP, Goodhue County..... | 114 | 78 | 43.6 | 66 | 39.4 | 6 | 33.3 | 36 | 32 | 12 | 2.47 | 2.99 |
| Frost city, Faribault County..... | 95 | 59 | 32.2 | 49 | 28.6 | 7 | 57.1 | 36 | 30 | 11 | 2.08 | 2.59 |
| Fulda city, Murray County..... | 566 | 324 | 39.5 | 269 | 34.2 | 38 | 63.2 | 242 | 218 | 127 | 2.17 | 2.90 |
| Funkley city, Beltrami County..... | 5 | 0 | (X) | 0 | (X) | 0 | (X) | 5 | 5 | 0 | 1.00 | 0.00 |
| Gail Lake township, Crow Wing County..... | 43 | 29 | 27.6 | 21 | 19.0 | 2 | 100.0 | 14 | 12 | 5 | 2.26 | 2.62 |
| Galena township, Martin County..... | 94 | 81 | 29.6 | 73 | 30.1 | 4 | 50.0 | 13 | 13 | 7 | 2.64 | 2.86 |
| Gales township, Redwood County..... | 50 | 40 | 35.0 | 33 | 36.4 | 3 | 0.0 | 10 | 9 | 5 | 2.74 | 3.08 |
| Garden township, Polk County..... | 87 | 64 | 35.9 | 59 | 32.2 | 4 | 75.0 | 23 | 20 | 9 | 2.44 | 2.88 |
| Garden City CDP, Blue Earth County..... | 102 | 73 | 34.2 | 57 | 33.3 | 10 | 30.0 | 29 | 24 | 7 | 2.50 | 2.93 |
| Garden City township, Blue Earth County..... | 274 | 202 | 37.6 | 178 | 35.4 | 12 | 41.7 | 72 | 58 | 22 | 2.51 | 2.91 |
| Garfield city, Douglas County..... | 142 | 94 | 54.3 | 62 | 51.6 | 18 | 72.2 | 48 | 36 | 13 | 2.49 | 2.95 |
| Garfield township, Lac qui Parle County..... | 57 | 45 | 42.2 | 40 | 42.5 | 1 | 100.0 | 12 | 12 | 1 | 2.54 | 2.93 |
| Garfield township, Polk County..... | 171 | 139 | 41.0 | 123 | 36.6 | 10 | 70.0 | 32 | 32 | 12 | 2.70 | 3.06 |
| Garnes township, Red Lake County..... | 67 | 53 | 50.9 | 50 | 50.0 | 0 | (X) | 14 | 12 | 2 | 2.84 | 3.25 |
| Garrison city, Crow Wing County..... | 107 | 51 | 23.5 | 35 | 20.0 | 9 | 33.3 | 56 | 41 | 16 | 1.96 | 2.47 |
| Garrison township, Crow Wing County..... | 348 | 241 | 20.7 | 214 | 19.2 | 18 | 38.9 | 107 | 85 | 32 | 2.16 | 2.55 |
| Garvin city, Lyon County..... | 52 | 38 | 42.1 | 29 | 37.9 | 6 | 50.0 | 14 | 10 | 0 | 2.60 | 2.97 |
| Gary city, Norman County..... | 83 | 59 | 39.0 | 52 | 40.4 | 5 | 40.0 | 24 | 21 | 10 | 2.58 | 3.14 |
| Gaylord city, Sibley County..... | 929 | 590 | 46.6 | 448 | 39.7 | 94 | 70.2 | 339 | 303 | 155 | 2.42 | 3.05 |
| Gem Lake city, Ramsey County..... | 155 | 115 | 33.0 | 100 | 32.0 | 9 | 44.4 | 40 | 31 | 18 | 2.54 | 2.94 |
| Geneva city, Freeborn County..... | 220 | 152 | 49.3 | 127 | 46.5 | 11 | 81.8 | 68 | 56 | 24 | 2.52 | 3.06 |
| Geneva township, Freeborn County..... | 164 | 132 | 34.8 | 118 | 32.2 | 11 | 63.6 | 32 | 31 | 12 | 2.57 | 2.85 |
| Genessee township, Kandiyohi County..... | 172 | 125 | 32.0 | 106 | 29.2 | 11 | 54.5 | 47 | 38 | 14 | 2.40 | 2.78 |
| Genola city, Morrison County..... | 32 | 17 | 47.1 | 12 | 41.7 | 4 | 50.0 | 15 | 13 | 8 | 2.34 | 3.29 |
| Gentilly township, Polk County..... | 111 | 82 | 41.5 | 74 | 36.5 | 4 | 75.0 | 29 | 23 | 6 | 2.52 | 2.88 |
| Georgetown city, Clay County..... | 48 | 33 | 48.5 | 29 | 48.3 | 0 | (X) | 15 | 12 | 5 | 2.69 | 3.27 |
| Georgetown township, Clay County..... | 58 | 44 | 34.1 | 41 | 31.7 | 2 | 50.0 | 14 | 11 | 5 | 2.69 | 3.00 |
| Germania township, Todd County..... | 147 | 124 | 45.2 | 115 | 44.3 | 6 | 66.7 | 23 | 21 | 10 | 3.40 | 3.75 |
| Germantown township, Cottonwood County..... | 76 | 58 | 46.6 | 53 | 45.3 | 5 | 60.0 | 18 | 18 | 12 | 2.72 | 3.21 |
| Gervais township, Red Lake County..... | 94 | 72 | 40.3 | 67 | 38.8 | 3 | 100.0 | 22 | 17 | 6 | 2.40 | 2.75 |
| Getty township, Stearns County..... | 118 | 98 | 44.9 | 86 | 43.0 | 3 | 66.7 | 20 | 17 | 5 | 3.19 | 3.53 |
| Gheen UT, St. Louis County..... | 9 | 5 | 40.0 | 2 | 0.0 | 2 | 100.0 | 4 | 4 | 1 | 2.00 | 2.60 |
| Ghent city, Lyon County..... | 155 | 108 | 48.1 | 91 | 41.8 | 11 | 72.7 | 47 | 40 | 6 | 2.39 | 2.85 |
| Gibbon city, Sibley County..... | 353 | 210 | 41.0 | 168 | 35.1 | 30 | 56.7 | 143 | 132 | 72 | 2.19 | 2.85 |
| Gilbert city, St. Louis County..... | 835 | 486 | 41.8 | 366 | 35.0 | 82 | 65.9 | 349 | 317 | 142 | 2.15 | 2.82 |
| Gilchrist township, Pope County..... | 96 | 56 | 21.4 | 53 | 20.8 | 0 | (X) | 40 | 38 | 14 | 2.02 | 2.64 |
| Gillford township, Wabasha County..... | 203 | 173 | 41.6 | 152 | 40.8 | 10 | 30.0 | 30 | 23 | 11 | 2.82 | 3.05 |
| Gilman city, Benton County..... | 86 | 62 | 54.8 | 51 | 49.0 | 8 | 75.0 | 24 | 18 | 4 | 2.60 | 3.10 |
| Gilmanton township, Benton County..... | 303 | 233 | 42.5 | 203 | 43.3 | 18 | 27.8 | 70 | 55 | 17 | 2.78 | 3.19 |
| Girard township, Otter Tail County..... | 310 | 231 | 24.2 | 218 | 22.5 | 7 | 57.1 | 79 | 67 | 34 | 2.35 | 2.72 |
| Glasgow township, Wabasha County..... | 96 | 71 | 38.0 | 65 | 40.0 | 2 | 0.0 | 25 | 20 | 4 | 2.57 | 3.03 |
| Glen township, Aitkin County..... | 222 | 141 | 15.6 | 134 | 14.9 | 2 | 0.0 | 81 | 70 | 38 | 2.03 | 2.48 |
| Glencoe city, McLeod County..... | 2,220 | 1,467 | 48.4 | 1,162 | 42.2 | 207 | 74.4 | 753 | 650 | 315 | 2.48 | 3.06 |
| Glencoe township, McLeod County..... | 200 | 153 | 34.0 | 142 | 33.8 | 4 | 0.0 | 47 | 43 | 21 | 2.48 | 2.86 |
| Glendorado township, Benton County..... | 285 | 222 | 36.9 | 193 | 35.8 | 11 | 45.5 | 63 | 53 | 17 | 2.67 | 3.03 |
| Glenville city, Freeborn County..... | 278 | 179 | 38.5 | 144 | 36.1 | 23 | 47.8 | 99 | 84 | 35 | 2.31 | 2.88 |
| Glenwood city, Pope County..... | 1,185 | 656 | 42.8 | 500 | 35.0 | 123 | 70.7 | 529 | 479 | 257 | 2.08 | 2.79 |
| Glenwood township, Pope County..... | 439 | 336 | 31.5 | 298 | 28.2 | 18 | 55.6 | 103 | 89 | 35 | 2.40 | 2.74 |
| Glyndon city, Clay County..... | 464 | 360 | 63.3 | 304 | 61.2 | 31 | 67.7 | 104 | 86 | 24 | 3.00 | 3.45 |
| Glyndon township, Clay County..... | 105 | 86 | 32.6 | 83 | 33.7 | 1 | 0.0 | 19 | 18 | 8 | 2.65 | 3.00 |
| Gnesen township, St. Louis County..... | 686 | 500 | 33.6 | 441 | 31.5 | 35 | 48.6 | 186 | 149 | 40 | 2.45 | 2.84 |
| Godfrey township, Polk County..... | 129 | 101 | 32.7 | 93 | 32.3 | 4 | 50.0 | 28 | 21 | 9 | 2.43 | 2.73 |
| Golden Valley city, Hennepin County..... | 8,816 | 5,417 | 39.5 | 4,432 | 37.2 | 715 | 51.5 | 3,399 | 2,682 | 1,276 | 2.26 | 2.84 |
| Golden Valley township, Roseau County..... | 80 | 54 | 35.2 | 49 | 28.6 | 4 | 100.0 | 26 | 20 | 11 | 2.36 | 2.81 |
| Gonvick city, Clearwater County..... | 128 | 79 | 46.8 | 61 | 41.0 | 10 | 70.0 | 49 | 45 | 18 | 2.20 | 2.82 |
| Good Hope township, Itasca County..... | 49 | 30 | 13.3 | 26 | 11.5 | 2 | 0.0 | 19 | 16 | 9 | 2.02 | 2.50 |
| Good Hope township, Norman County..... | 17 | 12 | 33.3 | 9 | 22.2 | 3 | 66.7 | 5 | 3 | 1 | 2.53 | 2.58 |
| Goodhue city, Goodhue County..... | 415 | 307 | 61.6 | 254 | 59.1 | 35 | 74.3 | 108 | 98 | 41 | 2.83 | 3.37 |
| Goodhue township, Goodhue County..... | 186 | 156 | 40.4 | 141 | 39.0 | 9 | 66.7 | 30 | 26 | 8 | 2.82 | 3.11 |
| Goodland township, Itasca County..... | 212 | 143 | 25.9 | 132 | 23.5 | 6 | 33.3 | 69 | 58 | 21 | 2.20 | 2.66 |
| Goodridge city, Pennington County..... | 60 | 36 | 58.3 | 20 | 45.0 | 13 | 69.2 | 24 | 24 | 6 | 2.20 | 2.89 |
| Goodridge township, Pennington County..... | 26 | 22 | 63.6 | 19 | 63.2 | 1 | 100.0 | 4 | 3 | 2 | 3.04 | 3.32 |
| Good Thunder city, Blue Earth County..... | 227 | 155 | 51.0 | 122 | 46.7 | 20 | 70.0 | 72 | 55 | 18 | 2.57 | 3.09 |
| Goodview city, Winona County..... | 1,660 | 1,127 | 42.1 | 863 | 36.0 | 198 | 63.1 | 533 | 397 | 113 | 2.41 | 2.85 |
| Goose Prairie township, Clay County..... | 67 | 52 | 40.4 | 47 | 38.3 | 2 | 100.0 | 15 | 13 | 3 | 2.61 | 2.98 |
| Gordon township, Todd County..... | 256 | 203 | 38.9 | 182 | 36.8 | 12 | 58.3 | 53 | 44 | 21 | 2.57 | 2.89 |
| Gorman township, Otter Tail County..... | 182 | 143 | 37.8 | 126 | 33.3 | 7 | 71.4 | 39 | 35 | 14 | 2.54 | 2.87 |
| Gorton township, Grant County..... | 23 | 15 | 33.3 | 14 | 28.6 | 0 | (X) | 8 | 7 | 4 | 2.13 | 2.60 |
| Gould township, Cass County..... | 88 | 59 | 33.9 | 34 | 26.5 | 18 | 55.6 | 29 | 23 | 10 | 2.55 | 2.97 |
| Grace township, Chippewa County..... | 42 | 28 | 28.6 | 26 | 26.9 | 1 | 0.0 | 14 | 11 | 6 | 2.26 | 2.71 |

Table 8.

Households and Families: 2010—Con.

[For information on confidentiality protection, nonsampling error, and definitions, see Selected Appendixes at <www.census.gov/prod/cen2010/cph-1-a.pdf>]

| State County Place and County Subdivision | Total households | Family households | | | | | | Nonfamily households | | | Average size | |
|---|---------------------|-------------------|--|---------------------|--|---|--|----------------------|--------------------------|-------|-----------------|----------|
| | | Total | | Husband-wife family | | Female householder, no husband present | | Total | Householder living alone | | House- holds | Families |
| | | | | | | | | | | | | |
| | | Number | Percent with own children under 18 years | Number | Percent with own children under 18 years | Number | Percent with own children under 18 years | | Total | Total | | |
| PLACE AND COUNTY SUBDIVISION—Con. | | | | | | | | | | | | |
| Graceville city, Big Stone County..... | 263 | 135 | 34.8 | 123 | 32.5 | 4 | 75.0 | 128 | 117 | 68 | 2.01 | 2.80 |
| Graceville township, Big Stone County..... | 57 | 48 | 47.9 | 46 | 47.8 | 1 | 100.0 | 9 | 8 | 5 | 3.46 | 3.75 |
| Grafton township, Sibley County..... | 89 | 74 | 31.1 | 63 | 27.0 | 6 | 66.7 | 15 | 11 | 5 | 2.67 | 2.92 |
| Graham township, Benton County..... | 191 | 147 | 49.0 | 132 | 47.0 | 7 | 57.1 | 44 | 29 | 11 | 3.05 | 3.45 |
| Graham Lakes township, Nobles County..... | 81 | 65 | 40.0 | 60 | 36.7 | 1 | 100.0 | 16 | 14 | 5 | 2.69 | 3.06 |
| Granada city, Martin County..... | 129 | 83 | 43.4 | 59 | 35.6 | 16 | 68.8 | 46 | 44 | 23 | 2.35 | 2.90 |
| Granby township, Nicollet County..... | 97 | 76 | 32.9 | 66 | 33.3 | 2 | 0.0 | 21 | 19 | 11 | 2.54 | 2.87 |
| Grand Forks township, Polk County..... | 70 | 58 | 37.9 | 55 | 36.4 | 1 | 0.0 | 12 | 12 | 8 | 2.56 | 2.84 |
| Grand Lake township, St. Louis County..... | 1,036 | 787 | 36.0 | 688 | 34.0 | 61 | 45.9 | 249 | 191 | 74 | 2.52 | 2.84 |
| Grand Marais city, Cook County..... | 673 | 331 | 39.9 | 250 | 34.0 | 63 | 60.3 | 342 | 294 | 125 | 1.94 | 2.67 |
| Grand Meadow city, Mower County..... | 454 | 287 | 55.4 | 216 | 49.1 | 54 | 74.1 | 167 | 152 | 80 | 2.43 | 3.11 |
| Grand Meadow township, Mower County..... | 113 | 90 | 40.0 | 73 | 37.0 | 8 | 62.5 | 23 | 16 | 6 | 2.71 | 2.96 |
| Grand Plain township, Marshall County..... | 22 | 15 | 40.0 | 13 | 46.2 | 0 | (X) | 7 | 5 | 3 | 2.50 | 3.07 |
| Grand Portage UT, Cook County..... | 257 | 140 | 46.4 | 77 | 26.0 | 34 | 67.6 | 117 | 93 | 22 | 2.20 | 2.76 |
| Grand Prairie township, Nobles County..... | 80 | 64 | 32.8 | 59 | 33.9 | 3 | 0.0 | 16 | 15 | 6 | 2.58 | 2.94 |
| Grand Rapids city, Itasca County..... | 4,615 | 2,633 | 43.4 | 1,898 | 35.1 | 571 | 66.0 | 1,982 | 1,684 | 791 | 2.20 | 2.84 |
| Grandview township, Lyon County..... | 99 | 81 | 51.9 | 73 | 47.9 | 4 | 75.0 | 18 | 16 | 5 | 2.91 | 3.27 |
| Grange township, Pipestone County..... | 80 | 60 | 41.7 | 54 | 42.6 | 2 | 100.0 | 20 | 17 | 9 | 2.54 | 2.97 |
| Granite township, Morrison County..... | 155 | 129 | 51.2 | 116 | 49.1 | 3 | 66.7 | 26 | 20 | 6 | 3.10 | 3.40 |
| Granite Falls township, Chippewa County..... | 101 | 76 | 31.6 | 72 | 30.6 | 3 | 66.7 | 25 | 22 | 13 | 2.50 | 2.91 |
| Granite Falls city..... | 1,282 | 747 | 41.6 | 565 | 32.7 | 129 | 69.8 | 535 | 477 | 220 | 2.17 | 2.82 |
| Chippewa County (part)..... | 418 | 216 | 43.5 | 170 | 32.9 | 37 | 81.1 | 202 | 182 | 94 | 2.04 | 2.84 |
| Yellow Medicine County (part)..... | 864 | 531 | 40.9 | 395 | 32.7 | 92 | 65.2 | 333 | 295 | 126 | 2.23 | 2.81 |
| Granite Ledge township, Benton County..... | 275 | 207 | 39.1 | 178 | 40.4 | 15 | 26.7 | 68 | 49 | 20 | 2.69 | 3.09 |
| Granite Rock township, Redwood County..... | 76 | 61 | 45.9 | 59 | 45.8 | 1 | 100.0 | 15 | 11 | 3 | 2.96 | 3.31 |
| Grant city, Washington County..... | 1,464 | 1,235 | 36.9 | 1,124 | 35.9 | 71 | 43.7 | 229 | 188 | 75 | 2.79 | 3.05 |
| Grant Valley township, Beltrami County..... | 757 | 557 | 47.4 | 424 | 41.5 | 81 | 67.9 | 200 | 155 | 31 | 2.67 | 3.05 |
| Granville township, Kittson County..... | 34 | 27 | 25.9 | 26 | 26.9 | 0 | (X) | 7 | 6 | 3 | 2.44 | 2.78 |
| Grass Lake township, Kanabec County..... | 394 | 286 | 40.2 | 231 | 36.8 | 27 | 59.3 | 108 | 84 | 26 | 2.63 | 2.98 |
| Grasstown city, Kanabec County..... | 53 | 41 | 48.8 | 33 | 45.5 | 5 | 60.0 | 12 | 10 | 3 | 2.98 | 3.32 |
| Grattan township, Itasca County..... | 16 | 12 | 41.7 | 8 | 50.0 | 1 | 0.0 | 4 | 4 | 4 | 2.75 | 3.33 |
| Gray township, Pipestone County..... | 87 | 68 | 42.6 | 63 | 41.3 | 2 | 100.0 | 19 | 16 | 7 | 2.59 | 2.97 |
| Great Bend township, Cottonwood County..... | 116 | 89 | 33.7 | 79 | 31.6 | 3 | 33.3 | 27 | 22 | 11 | 2.47 | 2.81 |
| Great Scott township, St. Louis County..... | 231 | 148 | 38.5 | 126 | 38.1 | 12 | 50.0 | 83 | 65 | 22 | 2.42 | 2.97 |
| Greenbush township, Mille Lacs County..... | 459 | 362 | 39.2 | 316 | 37.3 | 25 | 52.0 | 97 | 65 | 23 | 2.82 | 3.13 |
| Greenbush city, Roseau County..... | 300 | 183 | 47.5 | 143 | 39.2 | 19 | 73.7 | 117 | 108 | 58 | 2.22 | 2.89 |
| Greenfield city, Hennepin County..... | 936 | 771 | 47.6 | 705 | 46.1 | 42 | 66.7 | 165 | 126 | 38 | 2.97 | 3.28 |
| Greenfield township, Wabasha County..... | 577 | 414 | 31.4 | 381 | 30.2 | 14 | 35.7 | 163 | 134 | 70 | 2.34 | 2.75 |
| Green Isle city, Sibley County..... | 218 | 154 | 52.6 | 113 | 48.7 | 25 | 60.0 | 64 | 50 | 14 | 2.56 | 2.98 |
| Green Isle township, Sibley County..... | 208 | 156 | 38.5 | 142 | 37.3 | 4 | 25.0 | 52 | 42 | 21 | 2.52 | 2.92 |
| Green Lake township, Kandiyohi County..... | 630 | 504 | 31.5 | 479 | 30.5 | 17 | 58.8 | 126 | 102 | 38 | 2.50 | 2.79 |
| Greenleaf township, Meeker County..... | 288 | 215 | 29.8 | 197 | 25.9 | 6 | 50.0 | 73 | 63 | 27 | 2.35 | 2.69 |
| Green Meadow township, Norman County..... | 38 | 29 | 41.4 | 23 | 39.1 | 3 | 66.7 | 9 | 7 | 5 | 2.84 | 3.03 |
| Green Prairie township, Morrison County..... | 279 | 207 | 45.4 | 177 | 44.6 | 16 | 56.3 | 72 | 58 | 22 | 2.68 | 3.11 |
| Greenvale township, Dakota County..... | 275 | 225 | 45.8 | 198 | 44.4 | 10 | 50.0 | 50 | 39 | 22 | 2.92 | 3.24 |
| Green Valley township, Becker County..... | 134 | 95 | 41.1 | 87 | 39.1 | 5 | 60.0 | 39 | 33 | 15 | 2.81 | 3.42 |
| Greenwald city, Stearns County..... | 98 | 66 | 31.8 | 61 | 29.5 | 1 | 100.0 | 32 | 29 | 12 | 2.27 | 2.77 |
| Greenway township, Itasca County..... | 821 | 524 | 39.9 | 394 | 32.0 | 86 | 62.8 | 297 | 242 | 88 | 2.35 | 2.86 |
| Greenwood township, Clearwater County..... | 32 | 27 | 29.6 | 23 | 30.4 | 1 | 100.0 | 5 | 5 | 2 | 2.59 | 2.89 |
| Greenwood city, Hennepin County..... | 290 | 223 | 35.0 | 203 | 34.5 | 10 | 40.0 | 67 | 55 | 17 | 2.37 | 2.70 |
| Greenwood township, St. Louis County..... | 431 | 302 | 17.2 | 258 | 11.6 | 26 | 46.2 | 129 | 115 | 46 | 2.18 | 2.56 |
| Gregory township, Mahanomen County..... | 32 | 23 | 30.4 | 18 | 16.7 | 2 | 100.0 | 9 | 9 | 5 | 2.31 | 2.61 |
| Grey Cloud Island township, Washington County..... | 114 | 77 | 28.6 | 65 | 27.7 | 6 | 16.7 | 37 | 26 | 10 | 2.54 | 2.88 |
| Grey Eagle city, Todd County..... | 165 | 83 | 47.0 | 70 | 42.9 | 7 | 85.7 | 82 | 74 | 34 | 2.11 | 3.01 |
| Grey Eagle township, Todd County..... | 278 | 196 | 28.1 | 176 | 28.4 | 7 | 28.6 | 82 | 70 | 34 | 2.29 | 2.72 |
| Grimstad township, Roseau County..... | 61 | 45 | 40.0 | 43 | 39.5 | 1 | 0.0 | 16 | 15 | 6 | 2.39 | 2.80 |
| Grove township, Stearns County..... | 169 | 143 | 40.6 | 136 | 41.2 | 4 | 25.0 | 26 | 23 | 8 | 2.92 | 3.22 |
| Grove City city, Meeker County..... | 268 | 169 | 47.9 | 118 | 36.4 | 31 | 80.6 | 99 | 84 | 31 | 2.37 | 2.92 |
| Grove Lake township, Pope County..... | 107 | 75 | 34.7 | 67 | 32.8 | 6 | 50.0 | 32 | 28 | 11 | 2.38 | 2.83 |
| Grove Park-Tilden township, Polk County..... | 121 | 89 | 22.5 | 75 | 20.0 | 7 | 28.6 | 32 | 23 | 11 | 2.33 | 2.67 |
| Grygla city, Marshall County..... | 110 | 64 | 42.2 | 43 | 30.2 | 19 | 63.2 | 46 | 41 | 22 | 2.01 | 2.64 |
| Gudrid township, Lake of the Woods County | 89 | 63 | 28.6 | 56 | 25.0 | 5 | 60.0 | 26 | 16 | 7 | 2.46 | 2.83 |
| Gully city, Polk County..... | 38 | 15 | 60.0 | 10 | 40.0 | 3 | 100.0 | 23 | 22 | 9 | 1.74 | 2.73 |
| Gully township, Polk County..... | 52 | 38 | 44.7 | 32 | 40.6 | 6 | 66.7 | 14 | 10 | 0 | 2.62 | 3.05 |
| Guthrie township, Hubbard County..... | 204 | 168 | 38.7 | 139 | 34.5 | 17 | 64.7 | 36 | 29 | 8 | 2.72 | 2.95 |
| Hackensack city, Cass County..... | 143 | 79 | 43.0 | 60 | 36.7 | 7 | 71.4 | 64 | 55 | 20 | 2.13 | 2.85 |
| Hadley city, Murray County..... | 32 | 20 | 15.0 | 16 | 6.3 | 4 | 50.0 | 12 | 12 | 5 | 1.91 | 2.40 |
| Hagali township, Beltrami County..... | 146 | 105 | 33.3 | 92 | 30.4 | 5 | 60.0 | 41 | 36 | 18 | 2.55 | 3.02 |
| Hagen township, Clay County..... | 59 | 42 | 33.3 | 36 | 33.3 | 2 | 50.0 | 17 | 12 | 3 | 2.61 | 3.00 |

Table 8.

Households and Families: 2010—Con.

[For information on confidentiality protection, nonsampling error, and definitions, see Selected Appendixes at <www.census.gov/prod/cen2010/cph-1-a.pdf>]

| State County Place and County Subdivision | Total households | Family households | | | | | | Nonfamily households | | | Average size | |
|--|---------------------|-------------------|--|---------------------|--|---|--|----------------------|--------------------------|----------------------|-----------------|----------|
| | | Total | | Husband-wife family | | Female householder, no husband present | | Total | Householder living alone | | House- holds | Families |
| | | Number | Percent with own children under 18 years | Number | Percent with own children under 18 years | Number | Percent with own children under 18 years | | Total | 65 years and over | | |
| | | | | | | | | | | | | |
| PLACE AND COUNTY SUBDIVISION—Con. | | | | | | | | | | | | |
| Halden township, St. Louis County..... | 54 | 36 | 33.3 | 30 | 30.0 | 2 | 100.0 | 18 | 15 | 5 | 2.39 | 2.86 |
| Hale township, McLeod County..... | 359 | 279 | 34.1 | 247 | 34.0 | 16 | 43.8 | 80 | 62 | 17 | 2.62 | 2.98 |
| Hallock city, Kittson County..... | 449 | 256 | 33.2 | 224 | 29.9 | 22 | 54.5 | 193 | 182 | 105 | 2.04 | 2.77 |
| Hallock township, Kittson County..... | 36 | 33 | 39.4 | 31 | 41.9 | 2 | 0.0 | 3 | 3 | 1 | 2.89 | 3.06 |
| Halma city, Kittson County..... | 26 | 17 | 52.9 | 11 | 54.5 | 2 | 50.0 | 9 | 9 | 2 | 2.35 | 2.88 |
| Halstad city, Norman County..... | 251 | 139 | 44.6 | 108 | 38.9 | 25 | 68.0 | 112 | 98 | 48 | 2.23 | 3.01 |
| Halstad township, Norman County..... | 43 | 28 | 35.7 | 25 | 36.0 | 2 | 0.0 | 15 | 13 | 6 | 2.51 | 3.18 |
| Hamburg city, Carver County..... | 201 | 134 | 44.0 | 113 | 40.7 | 12 | 66.7 | 67 | 49 | 18 | 2.55 | 3.09 |
| Hamden township, Becker County..... | 81 | 59 | 37.3 | 52 | 30.8 | 5 | 80.0 | 22 | 21 | 5 | 2.54 | 3.00 |
| Ham Lake city, Anoka County..... | 5,171 | 4,228 | 46.1 | 3,689 | 45.2 | 321 | 54.8 | 943 | 696 | 228 | 2.95 | 3.25 |
| Hamlin township, Lac qui Parle County..... | 68 | 54 | 27.8 | 53 | 26.4 | 0 | (X) | 14 | 12 | 3 | 2.43 | 2.67 |
| Hammer township, Yellow Medicine County..... | 77 | 59 | 27.1 | 55 | 27.3 | 4 | 25.0 | 18 | 12 | 5 | 2.55 | 2.80 |
| Hammond township, Polk County..... | 17 | 14 | 42.9 | 12 | 41.7 | 0 | (X) | 3 | 3 | 1 | 2.59 | 2.86 |
| Hammond city, Wabasha County..... | 59 | 34 | 23.5 | 22 | 27.3 | 6 | 16.7 | 25 | 19 | 4 | 2.24 | 2.74 |
| Hampden township, Kittson County..... | 16 | 11 | 36.4 | 10 | 30.0 | 0 | (X) | 5 | 5 | 2 | 2.38 | 3.00 |
| Hampton city, Dakota County..... | 245 | 175 | 56.0 | 142 | 53.5 | 19 | 78.9 | 70 | 48 | 14 | 2.81 | 3.27 |
| Hampton township, Dakota County..... | 329 | 268 | 33.6 | 238 | 32.4 | 15 | 40.0 | 61 | 44 | 11 | 2.74 | 2.99 |
| Hamre township, Beltrami County..... | 8 | 3 | 66.7 | 2 | 50.0 | 0 | (X) | 5 | 5 | 3 | 1.63 | 2.67 |
| Hancock township, Carver County..... | 127 | 102 | 37.3 | 95 | 37.9 | 4 | 25.0 | 25 | 21 | 5 | 2.72 | 3.05 |
| Hancock city, Stevens County..... | 302 | 197 | 48.2 | 165 | 43.6 | 19 | 68.4 | 105 | 88 | 40 | 2.51 | 3.09 |
| Hangaard township, Clearwater County..... | 3 | 1 | 0.0 | 1 | 0.0 | 0 | (X) | 2 | 1 | 0 | 1.67 | 2.00 |
| Hanley Falls city, Yellow Medicine County..... | 107 | 74 | 63.5 | 59 | 59.3 | 13 | 84.6 | 33 | 29 | 8 | 2.84 | 3.51 |
| Hanover city..... | 926 | 807 | 62.8 | 717 | 62.6 | 45 | 62.2 | 119 | 83 | 14 | 3.17 | 3.36 |
| Hennepin County (part)..... | 196 | 171 | 56.7 | 153 | 55.6 | 5 | 80.0 | 25 | 19 | 4 | 3.09 | 3.26 |
| Wright County (part)..... | 730 | 636 | 64.5 | 564 | 64.5 | 40 | 60.0 | 94 | 64 | 10 | 3.19 | 3.39 |
| Hanska city, Brown County..... | 176 | 105 | 48.6 | 81 | 39.5 | 13 | 84.6 | 71 | 63 | 22 | 2.28 | 2.98 |
| Hansonville township, Lincoln County..... | 41 | 27 | 25.9 | 24 | 20.8 | 1 | 100.0 | 14 | 13 | 3 | 2.20 | 2.78 |
| Hantho township, Lac qui Parle County..... | 43 | 31 | 45.2 | 28 | 42.9 | 1 | 100.0 | 12 | 11 | 2 | 2.44 | 2.87 |
| Harding city, Morrison County..... | 44 | 26 | 50.0 | 20 | 45.0 | 3 | 66.7 | 18 | 16 | 9 | 2.23 | 3.00 |
| Hardwick city, Rock County..... | 87 | 52 | 36.5 | 38 | 31.6 | 10 | 40.0 | 35 | 32 | 17 | 2.28 | 2.92 |
| Harmony city, Fillmore County..... | 479 | 273 | 35.2 | 229 | 27.1 | 30 | 73.3 | 206 | 186 | 109 | 2.02 | 2.63 |
| Harmony township, Fillmore County..... | 132 | 105 | 45.7 | 96 | 43.8 | 5 | 40.0 | 27 | 24 | 12 | 2.93 | 3.34 |
| Harris city, Chisago County..... | 423 | 315 | 40.0 | 257 | 35.8 | 28 | 57.1 | 108 | 85 | 30 | 2.66 | 3.02 |
| Harris township, Itasca County..... | 1,297 | 957 | 33.8 | 844 | 31.4 | 64 | 51.6 | 340 | 269 | 115 | 2.50 | 2.85 |
| Harrison township, Kandiyohi County..... | 252 | 181 | 27.1 | 162 | 23.5 | 12 | 58.3 | 71 | 65 | 29 | 2.29 | 2.71 |
| Hart township, Winona County..... | 122 | 101 | 50.5 | 90 | 45.6 | 4 | 75.0 | 21 | 20 | 11 | 2.93 | 3.24 |
| Hartford township, Todd County..... | 238 | 179 | 41.3 | 153 | 41.8 | 9 | 66.7 | 59 | 44 | 17 | 2.78 | 3.20 |
| Hart Lake township, Hubbard County..... | 187 | 146 | 39.0 | 116 | 35.3 | 20 | 65.0 | 41 | 33 | 12 | 2.70 | 2.97 |
| Hartland city, Freeborn County..... | 140 | 78 | 42.3 | 61 | 32.8 | 9 | 77.8 | 62 | 49 | 17 | 2.25 | 2.91 |
| Hartland township, Freeborn County..... | 102 | 76 | 32.9 | 72 | 29.2 | 2 | 100.0 | 26 | 18 | 9 | 2.51 | 2.84 |
| Harvey township, Meeker County..... | 153 | 106 | 40.6 | 99 | 39.4 | 4 | 50.0 | 47 | 38 | 14 | 2.44 | 2.92 |
| Hassan township, Hennepin County..... | 866 | 749 | 47.0 | 674 | 45.4 | 45 | 62.2 | 117 | 83 | 24 | 3.00 | 3.21 |
| Hassan Valley township, McLeod County..... | 252 | 197 | 42.6 | 182 | 43.4 | 6 | 16.7 | 55 | 43 | 15 | 2.75 | 3.11 |
| Hastings city..... | 8,735 | 5,802 | 48.1 | 4,364 | 43.2 | 1,013 | 65.4 | 2,933 | 2,420 | 1,042 | 2.45 | 2.98 |
| Dakota County (part)..... | 8,735 | 5,802 | 48.1 | 4,364 | 43.2 | 1,013 | 65.4 | 2,933 | 2,420 | 1,042 | 2.45 | 2.98 |
| Washington County (part)..... | 0 | 0 | (X) | 0 | (X) | 0 | (X) | 0 | 0 | 0 | 0.00 | 0.00 |
| Hatfield city, Pipestone County..... | 20 | 12 | 66.7 | 12 | 66.7 | 0 | (X) | 8 | 7 | 4 | 2.70 | 3.67 |
| Haugen township, Aitkin County..... | 89 | 58 | 12.1 | 51 | 9.8 | 4 | 25.0 | 31 | 24 | 13 | 2.00 | 2.34 |
| Havana township, Steele County..... | 219 | 173 | 35.3 | 157 | 33.8 | 8 | 50.0 | 46 | 38 | 16 | 2.60 | 2.92 |
| Havelock township, Chippewa County..... | 69 | 55 | 27.3 | 47 | 25.5 | 5 | 20.0 | 14 | 5 | 2 | 2.62 | 2.84 |
| Haven township, Sherburne County..... | 706 | 601 | 36.1 | 545 | 36.1 | 36 | 30.6 | 105 | 88 | 32 | 2.80 | 3.02 |
| Haverhill township, Olmsted County..... | 546 | 466 | 35.2 | 426 | 33.6 | 22 | 59.1 | 80 | 65 | 26 | 2.72 | 2.93 |
| Hawk Creek township, Renville County..... | 85 | 64 | 31.3 | 56 | 32.1 | 4 | 0.0 | 21 | 20 | 4 | 2.36 | 2.78 |
| Hawley city, Clay County..... | 854 | 553 | 54.2 | 429 | 51.0 | 93 | 68.8 | 301 | 274 | 152 | 2.42 | 3.03 |
| Hawley township, Clay County..... | 162 | 139 | 44.6 | 124 | 42.7 | 7 | 57.1 | 23 | 18 | 7 | 2.93 | 3.14 |
| Hay Brook township, Kanabec County..... | 99 | 68 | 30.9 | 58 | 31.0 | 3 | 0.0 | 31 | 21 | 6 | 2.42 | 2.87 |
| Hay Creek township, Goodhue County..... | 312 | 261 | 39.8 | 234 | 39.7 | 10 | 40.0 | 51 | 36 | 18 | 2.83 | 3.05 |
| Hayes township, Swift County..... | 84 | 61 | 37.7 | 57 | 36.8 | 2 | 100.0 | 23 | 20 | 6 | 2.37 | 2.82 |
| Hayfield city, Dodge County..... | 547 | 348 | 51.1 | 251 | 43.0 | 61 | 73.8 | 199 | 179 | 83 | 2.37 | 2.95 |
| Hayfield township, Dodge County..... | 158 | 131 | 50.4 | 116 | 48.3 | 5 | 40.0 | 27 | 22 | 7 | 2.92 | 3.20 |
| Hay Lake UT, St. Louis County..... | 38 | 29 | 27.6 | 25 | 24.0 | 1 | 100.0 | 9 | 8 | 1 | 2.18 | 2.52 |
| Hayland township, Mille Lacs County..... | 194 | 140 | 40.0 | 124 | 37.1 | 6 | 83.3 | 54 | 45 | 14 | 2.58 | 3.02 |
| Hayward city, Freeborn County..... | 114 | 72 | 34.7 | 56 | 26.8 | 14 | 57.1 | 42 | 37 | 14 | 2.19 | 2.72 |
| Hayward township, Freeborn County..... | 155 | 120 | 30.0 | 110 | 27.3 | 5 | 40.0 | 35 | 27 | 12 | 2.39 | 2.63 |
| Hazel Run city, Yellow Medicine County..... | 27 | 21 | 28.6 | 17 | 17.6 | 2 | 100.0 | 6 | 5 | 1 | 2.33 | 2.62 |
| Hazel Run township, Yellow Medicine County..... | 72 | 57 | 47.4 | 54 | 48.1 | 2 | 50.0 | 15 | 12 | 3 | 2.68 | 3.05 |
| Hazelton township, Aitkin County..... | 397 | 261 | 21.1 | 223 | 17.9 | 23 | 30.4 | 136 | 118 | 67 | 2.13 | 2.56 |
| Hazelton township, Kittson County..... | 37 | 28 | 60.7 | 25 | 60.0 | 0 | (X) | 9 | 9 | 4 | 2.81 | 3.32 |

Table 8.

Households and Families: 2010—Con.

[For information on confidentiality protection, nonsampling error, and definitions, see Selected Appendixes at <www.census.gov/prod/cen2010/cph-1-a.pdf>]

| State County Place and County Subdivision | Total households | Family households | | | | | | Nonfamily households | | | Average size | |
|---|---------------------|-------------------|--|---------------------|--|---|--|----------------------|--------------------------|----------------------|-----------------|----------|
| | | Total | | Husband-wife family | | Female householder, no husband present | | Total | Householder living alone | | House- holds | Families |
| | | Number | Percent with own children under 18 years | Number | Percent with own children under 18 years | Number | Percent with own children under 18 years | | Total | 65 years and over | | |
| | | | | | | | | | | | | |
| PLACE AND COUNTY SUBDIVISION—Con. | | | | | | | | | | | | |
| Hector city, Renville County..... | 513 | 322 | 43.8 | 248 | 36.7 | 52 | 63.5 | 191 | 163 | 96 | 2.24 | 2.78 |
| Hector township, Renville County..... | 94 | 66 | 39.4 | 60 | 40.0 | 3 | 33.3 | 28 | 24 | 8 | 2.40 | 2.88 |
| Hegbert township, Swift County..... | 38 | 32 | 31.3 | 29 | 27.6 | 3 | 66.7 | 6 | 6 | 5 | 2.45 | 2.64 |
| Hegne township, Norman County..... | 20 | 13 | 15.4 | 12 | 16.7 | 0 | (X) | 7 | 6 | 2 | 2.00 | 2.46 |
| Heidelberg city, Le Sueur County..... | 41 | 34 | 61.8 | 31 | 64.5 | 2 | 50.0 | 7 | 5 | 2 | 2.98 | 3.32 |
| Heier township, Mahnomon County..... | 57 | 45 | 33.3 | 38 | 28.9 | 3 | 100.0 | 12 | 12 | 5 | 2.51 | 2.84 |
| Height of Land township, Becker County..... | 278 | 200 | 33.0 | 174 | 29.9 | 11 | 72.7 | 78 | 67 | 28 | 2.42 | 2.86 |
| Helen township, McLeod County..... | 314 | 260 | 33.8 | 237 | 34.2 | 12 | 41.7 | 54 | 42 | 18 | 2.75 | 3.03 |
| Helena township, Scott County..... | 548 | 461 | 49.0 | 424 | 47.9 | 18 | 55.6 | 87 | 77 | 31 | 3.01 | 3.31 |
| Helga township, Hubbard County..... | 519 | 407 | 38.8 | 371 | 38.0 | 20 | 50.0 | 112 | 77 | 25 | 2.70 | 3.00 |
| Helgeland township, Polk County..... | 19 | 16 | 43.8 | 13 | 38.5 | 2 | 50.0 | 3 | 3 | 2 | 2.84 | 3.00 |
| Henderson city, Sibley County..... | 377 | 236 | 43.2 | 190 | 40.5 | 28 | 64.3 | 141 | 115 | 58 | 2.35 | 2.95 |
| Henderson township, Sibley County..... | 262 | 189 | 42.9 | 168 | 43.5 | 11 | 27.3 | 73 | 60 | 19 | 2.78 | 3.30 |
| Hendricks city, Lincoln County..... | 326 | 185 | 33.5 | 148 | 26.4 | 27 | 59.3 | 141 | 131 | 80 | 2.01 | 2.64 |
| Hendricks township, Lincoln County..... | 78 | 57 | 33.3 | 50 | 30.0 | 0 | (X) | 21 | 16 | 6 | 2.58 | 2.84 |
| Hendrickson township, Hubbard County..... | 119 | 84 | 36.9 | 75 | 33.3 | 4 | 100.0 | 35 | 29 | 7 | 2.64 | 3.13 |
| Hendrum city, Norman County..... | 124 | 82 | 40.2 | 66 | 37.9 | 10 | 40.0 | 42 | 39 | 15 | 2.48 | 3.12 |
| Hendrum township, Norman County..... | 42 | 31 | 22.6 | 24 | 25.0 | 2 | 50.0 | 11 | 9 | 3 | 2.26 | 2.61 |
| Henning city, Otter Tail County..... | 364 | 181 | 42.5 | 149 | 40.3 | 24 | 58.3 | 183 | 171 | 117 | 2.10 | 3.03 |
| Henning township, Otter Tail County..... | 148 | 116 | 35.3 | 105 | 35.2 | 7 | 28.6 | 32 | 22 | 10 | 2.55 | 2.84 |
| Henrietta township, Hubbard County..... | 661 | 509 | 35.4 | 436 | 29.4 | 44 | 72.7 | 152 | 126 | 53 | 2.48 | 2.80 |
| Henriette city, Pine County..... | 32 | 19 | 47.4 | 10 | 30.0 | 5 | 60.0 | 13 | 13 | 5 | 2.22 | 2.84 |
| Henryville township, Renville County..... | 78 | 55 | 58.2 | 51 | 58.8 | 1 | 100.0 | 23 | 21 | 9 | 2.67 | 3.29 |
| Hereim township, Roseau County..... | 97 | 65 | 40.0 | 58 | 37.9 | 5 | 60.0 | 32 | 24 | 6 | 2.35 | 2.85 |
| Herman city, Grant County..... | 216 | 114 | 39.5 | 96 | 33.3 | 13 | 76.9 | 102 | 93 | 51 | 2.02 | 2.81 |
| Hermantown city, St. Louis County..... | 3,355 | 2,351 | 44.9 | 1,960 | 41.9 | 251 | 59.8 | 1,004 | 790 | 419 | 2.55 | 3.01 |
| Heron Lake city, Jackson County..... | 306 | 164 | 48.8 | 137 | 44.5 | 20 | 65.0 | 142 | 121 | 71 | 2.28 | 3.12 |
| Heron Lake township, Jackson County..... | 133 | 102 | 33.3 | 87 | 31.0 | 6 | 16.7 | 31 | 30 | 17 | 2.50 | 2.92 |
| Hersey township, Nobles County..... | 78 | 66 | 36.4 | 59 | 39.0 | 5 | 0.0 | 12 | 8 | 3 | 2.81 | 3.03 |
| Hewitt city, Todd County..... | 113 | 64 | 45.3 | 52 | 44.2 | 7 | 57.1 | 49 | 41 | 18 | 2.35 | 3.17 |
| Hibbing city, St. Louis County..... | 7,414 | 4,325 | 41.6 | 3,152 | 33.2 | 820 | 67.4 | 3,089 | 2,702 | 1,099 | 2.17 | 2.80 |
| Hickory township, Pennington County..... | 33 | 21 | 28.6 | 21 | 28.6 | 0 | (X) | 12 | 10 | 3 | 2.42 | 3.05 |
| Higdem township, Polk County..... | 34 | 23 | 43.5 | 20 | 45.0 | 0 | (X) | 11 | 8 | 3 | 2.47 | 2.96 |
| High Forest township, Olmsted County..... | 380 | 301 | 35.2 | 273 | 35.5 | 13 | 38.5 | 79 | 57 | 21 | 2.57 | 2.87 |
| Highland township, Wabasha County..... | 165 | 131 | 44.3 | 119 | 44.5 | 4 | 25.0 | 34 | 28 | 12 | 2.80 | 3.18 |
| Highland Grove township, Clay County..... | 115 | 90 | 32.2 | 83 | 30.1 | 2 | 50.0 | 25 | 21 | 4 | 2.50 | 2.87 |
| Highlanding township, Pennington County.... | 64 | 49 | 61.2 | 44 | 56.8 | 2 | 100.0 | 15 | 13 | 5 | 3.03 | 3.45 |
| Highwater township, Cottonwood County..... | 66 | 49 | 28.6 | 45 | 26.7 | 1 | 100.0 | 17 | 13 | 5 | 2.52 | 2.90 |
| Hill township, Kittson County..... | 6 | 6 | 16.7 | 6 | 16.7 | 0 | (X) | 0 | 0 | 0 | 2.50 | 2.50 |
| Hill City city, Aitkin County..... | 271 | 159 | 47.2 | 102 | 37.3 | 42 | 66.7 | 112 | 100 | 47 | 2.30 | 2.98 |
| Hill Lake township, Aitkin County..... | 171 | 127 | 37.0 | 106 | 34.0 | 9 | 55.6 | 44 | 36 | 17 | 2.51 | 2.89 |
| Hillman township, Kanabec County..... | 182 | 130 | 34.6 | 105 | 29.5 | 16 | 56.3 | 52 | 40 | 17 | 2.44 | 2.80 |
| Hillman city, Morrison County..... | 15 | 12 | 33.3 | 9 | 33.3 | 2 | 0.0 | 3 | 3 | 1 | 2.53 | 2.83 |
| Hillman township, Morrison County..... | 67 | 56 | 50.0 | 49 | 49.0 | 2 | 100.0 | 11 | 10 | 2 | 2.94 | 3.27 |
| Hill River township, Polk County..... | 63 | 43 | 34.9 | 37 | 35.1 | 3 | 0.0 | 20 | 18 | 7 | 2.49 | 3.05 |
| Hills city, Rock County..... | 263 | 171 | 47.4 | 142 | 41.5 | 17 | 70.6 | 92 | 78 | 46 | 2.43 | 2.95 |
| Hillsdale township, Winona County..... | 331 | 227 | 41.9 | 156 | 36.5 | 53 | 58.5 | 104 | 84 | 15 | 2.47 | 2.92 |
| Hilltop city, Anoka County..... | 380 | 151 | 53.6 | 68 | 44.1 | 54 | 68.5 | 229 | 180 | 43 | 1.96 | 2.82 |
| Hinckley city, Pine County..... | 736 | 409 | 53.3 | 228 | 39.0 | 125 | 75.2 | 327 | 258 | 141 | 2.44 | 3.05 |
| Hinckley township, Pine County..... | 315 | 227 | 35.2 | 176 | 30.7 | 28 | 57.1 | 88 | 63 | 17 | 2.56 | 2.84 |
| Hines township, Beltrami County..... | 285 | 205 | 28.3 | 175 | 23.4 | 22 | 54.5 | 80 | 70 | 20 | 2.42 | 2.83 |
| Hiram township, Cass County..... | 147 | 110 | 21.8 | 98 | 17.3 | 5 | 20.0 | 37 | 33 | 21 | 2.15 | 2.47 |
| Hitterdal city, Clay County..... | 89 | 58 | 41.4 | 50 | 34.0 | 5 | 100.0 | 31 | 27 | 13 | 2.26 | 2.81 |
| Hobart township, Otter Tail County..... | 322 | 255 | 26.7 | 238 | 25.2 | 7 | 57.1 | 67 | 50 | 21 | 2.42 | 2.69 |
| Hodges township, Stevens County..... | 96 | 75 | 45.3 | 70 | 45.7 | 1 | 100.0 | 21 | 14 | 8 | 2.89 | 3.28 |
| Hoff township, Pope County..... | 59 | 49 | 30.6 | 45 | 33.3 | 1 | 0.0 | 10 | 9 | 2 | 2.58 | 2.88 |
| Hoffman city, Grant County..... | 285 | 150 | 44.0 | 117 | 42.7 | 21 | 57.1 | 135 | 112 | 60 | 2.24 | 3.07 |
| Hokah city, Houston County..... | 275 | 152 | 48.0 | 104 | 36.5 | 33 | 78.8 | 123 | 106 | 29 | 2.11 | 2.76 |
| Hokah township, Houston County..... | 193 | 159 | 37.1 | 137 | 33.6 | 13 | 53.8 | 34 | 27 | 12 | 2.58 | 2.82 |
| Holden township, Goodhue County..... | 162 | 130 | 42.3 | 115 | 41.7 | 10 | 40.0 | 32 | 27 | 13 | 2.80 | 3.15 |
| Holding township, Stearns County..... | 423 | 325 | 39.4 | 292 | 37.3 | 14 | 64.3 | 98 | 81 | 35 | 2.69 | 3.09 |
| Holdingford city, Stearns County..... | 306 | 190 | 45.8 | 137 | 37.2 | 30 | 70.0 | 116 | 99 | 43 | 2.31 | 2.92 |
| Holland township, Kandiyohi County..... | 114 | 99 | 49.5 | 91 | 46.2 | 7 | 85.7 | 15 | 13 | 6 | 2.96 | 3.19 |
| Holland city, Pipestone County..... | 94 | 50 | 38.0 | 37 | 24.3 | 10 | 90.0 | 44 | 37 | 15 | 1.99 | 2.52 |
| Hollandale city, Freeborn County..... | 128 | 81 | 46.9 | 60 | 41.7 | 10 | 50.0 | 47 | 39 | 23 | 2.37 | 2.91 |
| Holloway city, Swift County..... | 50 | 29 | 20.7 | 24 | 20.8 | 5 | 20.0 | 21 | 20 | 8 | 1.84 | 2.38 |
| Holly township, Murray County..... | 54 | 33 | 42.4 | 30 | 36.7 | 1 | 100.0 | 21 | 18 | 10 | 2.35 | 2.97 |
| Hollywood township, Carver County..... | 387 | 300 | 40.0 | 271 | 39.1 | 16 | 43.8 | 87 | 69 | 29 | 2.69 | 3.08 |
| Holmes city township, Douglas County..... | 313 | 237 | 33.8 | 214 | 34.1 | 11 | 45.5 | 76 | 59 | 20 | 2.57 | 2.94 |
| Holmesville township, Becker County..... | 209 | 156 | 32.1 | 140 | 30.0 | 6 | 83.3 | 53 | 39 | 12 | 2.42 | 2.74 |
| Holst township, Clearwater County..... | 145 | 107 | 40.2 | 78 | 37.2 | 13 | 53.8 | 38 | 31 | 17 | 2.54 | 2.97 |

Table 8.

Households and Families: 2010—Con.

[For information on confidentiality protection, nonsampling error, and definitions, see Selected Appendixes at <www.census.gov/prod/cen2010/cph-1-a.pdf>]

| State County Place and County Subdivision | Total households | Family households | | | | | | Nonfamily households | | | Average size | |
|---|---------------------|-------------------|--|---------------------|--|---|--|----------------------|--------------------------|----------------------|-----------------|----------|
| | | Total | | Husband-wife family | | Female householder, no husband present | | Total | Householder living alone | | House- holds | Families |
| | | Number | Percent with own children under 18 years | Number | Percent with own children under 18 years | Number | Percent with own children under 18 years | | Number | 65 years and over | | |
| PLACE AND COUNTY SUBDIVISION—Con. | | | | | | | | | | | | |
| Holt township, Fillmore County..... | 115 | 91 | 20.9 | 83 | 20.5 | 4 | 50.0 | 24 | 21 | 10 | 2.36 | 2.66 |
| Holt city, Marshall County..... | 36 | 25 | 44.0 | 22 | 50.0 | 2 | 0.0 | 11 | 9 | 4 | 2.44 | 3.00 |
| Holt township, Marshall County..... | 55 | 41 | 36.6 | 34 | 32.4 | 4 | 50.0 | 14 | 14 | 7 | 2.40 | 2.83 |
| Holy Cross township, Clay County..... | 53 | 41 | 34.1 | 40 | 35.0 | 1 | 0.0 | 12 | 11 | 4 | 2.64 | 3.07 |
| Holyoke township, Carlton County..... | 84 | 48 | 31.3 | 39 | 30.8 | 2 | 0.0 | 36 | 32 | 11 | 2.17 | 2.79 |
| Home township, Brown County..... | 210 | 178 | 29.8 | 160 | 28.1 | 4 | 50.0 | 32 | 30 | 7 | 2.60 | 2.80 |
| Home Brook township, Cass County..... | 97 | 72 | 34.7 | 63 | 34.9 | 5 | 20.0 | 25 | 18 | 5 | 2.63 | 3.04 |
| Home Lake township, Norman County..... | 57 | 46 | 39.1 | 41 | 39.0 | 1 | 0.0 | 11 | 10 | 3 | 2.60 | 2.89 |
| Homer CDP, Winona County..... | 76 | 63 | 23.8 | 57 | 21.1 | 4 | 50.0 | 13 | 11 | 0 | 2.38 | 2.57 |
| Homer township, Winona County..... | 546 | 436 | 30.0 | 393 | 27.7 | 22 | 59.1 | 110 | 84 | 21 | 2.48 | 2.75 |
| Homestead township, Otter Tail County..... | 139 | 104 | 38.5 | 91 | 39.6 | 7 | 42.9 | 35 | 27 | 9 | 2.60 | 2.99 |
| Honner township, Redwood County..... | 30 | 27 | 29.6 | 25 | 28.0 | 2 | 50.0 | 3 | 2 | 1 | 2.63 | 2.67 |
| Hope township, Lincoln County..... | 109 | 84 | 39.3 | 76 | 34.2 | 3 | 100.0 | 25 | 23 | 9 | 2.50 | 2.86 |
| Hopkins city, Hennepin County..... | 8,366 | 3,975 | 49.5 | 2,628 | 43.9 | 1,015 | 62.2 | 4,391 | 3,628 | 963 | 2.07 | 2.93 |
| Hornet township, Beltrami County..... | 97 | 69 | 24.6 | 55 | 25.5 | 7 | 28.6 | 28 | 23 | 9 | 2.39 | 2.77 |
| Horton township, Stevens County..... | 61 | 48 | 47.9 | 41 | 48.8 | 4 | 50.0 | 13 | 9 | 2 | 2.85 | 3.25 |
| Houston city, Houston County..... | 418 | 239 | 48.1 | 180 | 43.9 | 45 | 57.8 | 179 | 163 | 76 | 2.23 | 2.98 |
| Houston township, Houston County..... | 160 | 124 | 34.7 | 106 | 31.1 | 13 | 38.5 | 36 | 34 | 14 | 2.48 | 2.80 |
| Howard Lake city, Wright County..... | 786 | 518 | 51.2 | 397 | 43.6 | 79 | 73.4 | 268 | 237 | 80 | 2.42 | 2.98 |
| Hoyt Lakes city, St. Louis County..... | 885 | 602 | 29.4 | 491 | 24.0 | 67 | 61.2 | 283 | 237 | 117 | 2.27 | 2.71 |
| Hubbard township, Hubbard County..... | 329 | 233 | 33.5 | 209 | 28.7 | 14 | 71.4 | 96 | 79 | 36 | 2.38 | 2.82 |
| Hubbard township, Polk County..... | 36 | 28 | 10.7 | 23 | 13.0 | 3 | 0.0 | 8 | 8 | 3 | 2.08 | 2.39 |
| Hudson township, Douglas County..... | 342 | 270 | 35.2 | 245 | 34.7 | 14 | 50.0 | 72 | 55 | 26 | 2.56 | 2.86 |
| Hugo city, Washington County..... | 4,990 | 3,704 | 51.9 | 3,033 | 49.0 | 459 | 66.7 | 1,286 | 978 | 189 | 2.67 | 3.09 |
| Humboldt township, Clay County..... | 100 | 79 | 48.1 | 69 | 43.5 | 5 | 60.0 | 21 | 18 | 5 | 2.75 | 3.11 |
| Humboldt city, Kittson County..... | 20 | 16 | 18.8 | 16 | 18.8 | 0 | (X) | 4 | 4 | 1 | 2.25 | 2.56 |
| Hunter township, Jackson County..... | 93 | 68 | 38.2 | 62 | 35.5 | 4 | 50.0 | 25 | 22 | 9 | 2.41 | 2.82 |
| Huntersville township, Wadena County..... | 48 | 35 | 31.4 | 30 | 33.3 | 4 | 25.0 | 13 | 10 | 5 | 2.48 | 2.91 |
| Huntly township, Marshall County..... | 30 | 23 | 30.4 | 21 | 33.3 | 1 | 0.0 | 7 | 6 | 4 | 2.57 | 2.91 |
| Huntsville township, Polk County..... | 168 | 136 | 34.6 | 121 | 35.5 | 7 | 42.9 | 32 | 24 | 13 | 2.76 | 3.07 |
| Huss township, Roseau County..... | 56 | 33 | 39.4 | 27 | 37.0 | 5 | 60.0 | 23 | 21 | 5 | 2.14 | 2.82 |
| Hutchinson city, McLeod County..... | 5,950 | 3,642 | 48.2 | 2,818 | 42.5 | 565 | 67.8 | 2,308 | 1,960 | 789 | 2.34 | 2.99 |
| Hutchinson township, McLeod County..... | 439 | 377 | 41.4 | 348 | 39.9 | 15 | 53.3 | 62 | 47 | 19 | 2.78 | 2.98 |
| Hyde Park township, Wabasha County..... | 114 | 81 | 37.0 | 76 | 36.8 | 1 | 0.0 | 33 | 27 | 9 | 2.51 | 3.02 |
| Ida township, Douglas County..... | 512 | 393 | 30.8 | 359 | 28.7 | 22 | 54.5 | 119 | 103 | 50 | 2.39 | 2.75 |
| Ideal township, Crow Wing County..... | 493 | 334 | 24.6 | 298 | 19.5 | 20 | 70.0 | 159 | 136 | 65 | 2.16 | 2.59 |
| Idun township, Aitkin County..... | 98 | 73 | 31.5 | 64 | 29.7 | 7 | 42.9 | 25 | 22 | 6 | 2.64 | 3.04 |
| Ihlen city, Pipestone County..... | 32 | 20 | 25.0 | 18 | 16.7 | 1 | 100.0 | 12 | 11 | 7 | 1.97 | 2.50 |
| Independence city, Hennepin County..... | 1,241 | 1,009 | 44.1 | 919 | 43.1 | 54 | 51.9 | 232 | 185 | 58 | 2.80 | 3.13 |
| Indian Lake township, Nobles County..... | 94 | 75 | 33.3 | 69 | 30.4 | 3 | 66.7 | 19 | 18 | 7 | 2.47 | 2.77 |
| Industrial township, St. Louis County..... | 291 | 204 | 41.2 | 164 | 37.8 | 22 | 54.5 | 87 | 70 | 15 | 2.69 | 3.12 |
| Inger CDP, Itasca County..... | 58 | 42 | 38.1 | 15 | 33.3 | 22 | 45.5 | 16 | 12 | 4 | 3.66 | 4.36 |
| Inguadona township, Cass County..... | 98 | 63 | 9.5 | 56 | 8.9 | 4 | 25.0 | 35 | 30 | 16 | 1.94 | 2.33 |
| Inman township, Otter Tail County..... | 118 | 84 | 42.9 | 65 | 40.0 | 10 | 50.0 | 34 | 29 | 8 | 2.46 | 2.89 |
| International Falls city, Koochiching County.. | 2,903 | 1,645 | 43.3 | 1,136 | 33.1 | 350 | 67.1 | 1,258 | 1,087 | 475 | 2.16 | 2.80 |
| Inver Grove Heights city, Dakota County..... | 13,476 | 9,036 | 46.0 | 6,920 | 42.4 | 1,532 | 60.1 | 4,440 | 3,525 | 1,192 | 2.50 | 3.04 |
| Iona city, Murray County..... | 71 | 36 | 33.3 | 32 | 28.1 | 2 | 50.0 | 35 | 32 | 19 | 1.93 | 2.72 |
| Iona township, Murray County..... | 60 | 44 | 45.5 | 41 | 43.9 | 2 | 50.0 | 16 | 13 | 9 | 2.72 | 3.27 |
| Iona township, Todd County..... | 149 | 118 | 51.7 | 101 | 51.5 | 5 | 60.0 | 31 | 26 | 11 | 3.29 | 3.76 |
| Iosco township, Waseca County..... | 215 | 170 | 31.8 | 154 | 30.5 | 8 | 37.5 | 45 | 36 | 15 | 2.56 | 2.89 |
| Irondale township, Crow Wing County..... | 462 | 333 | 34.5 | 280 | 30.4 | 37 | 51.4 | 129 | 97 | 46 | 2.45 | 2.83 |
| Iron Junction city, St. Louis County..... | 45 | 24 | 25.0 | 19 | 15.8 | 1 | 100.0 | 21 | 17 | 5 | 1.91 | 2.42 |
| Iron Range township, Itasca County..... | 269 | 173 | 41.6 | 148 | 38.5 | 16 | 75.0 | 96 | 81 | 33 | 2.39 | 2.99 |
| Ironton city, Crow Wing County..... | 261 | 135 | 50.4 | 85 | 38.8 | 31 | 71.0 | 126 | 107 | 50 | 2.19 | 3.00 |
| Irving township, Kandiyohi County..... | 374 | 285 | 30.5 | 261 | 28.0 | 12 | 41.7 | 89 | 72 | 28 | 2.42 | 2.79 |
| Isanti city, Isanti County..... | 1,871 | 1,336 | 63.5 | 933 | 60.0 | 243 | 73.3 | 535 | 385 | 119 | 2.81 | 3.23 |
| Isanti township, Isanti County..... | 841 | 620 | 43.7 | 523 | 40.3 | 57 | 57.9 | 221 | 160 | 53 | 2.74 | 3.14 |
| Island Lake township, Lyon County..... | 71 | 53 | 32.1 | 49 | 28.6 | 3 | 100.0 | 18 | 12 | 6 | 2.46 | 2.79 |
| Island Lake township, Mahanomen County.... | 96 | 66 | 34.8 | 52 | 26.9 | 5 | 80.0 | 30 | 25 | 11 | 2.43 | 2.85 |
| Isle city, Mille Lacs County..... | 352 | 195 | 34.9 | 139 | 23.7 | 39 | 56.4 | 157 | 138 | 76 | 2.13 | 2.84 |
| Isle Harbor township, Mille Lacs County..... | 233 | 179 | 36.9 | 143 | 31.5 | 23 | 52.2 | 54 | 45 | 24 | 2.55 | 2.85 |
| Itasca township, Clearwater County..... | 61 | 40 | 27.5 | 35 | 25.7 | 3 | 33.3 | 21 | 18 | 9 | 2.16 | 2.65 |
| Ivanhoe city, Lincoln County..... | 268 | 144 | 37.5 | 118 | 30.5 | 19 | 68.4 | 124 | 115 | 62 | 1.99 | 2.74 |
| Jackson city, Jackson County..... | 1,489 | 856 | 44.9 | 635 | 35.4 | 154 | 76.0 | 633 | 565 | 239 | 2.17 | 2.84 |
| Jackson township, Scott County..... | 486 | 374 | 53.7 | 287 | 53.7 | 59 | 50.8 | 112 | 84 | 22 | 3.01 | 3.42 |
| Jadis township, Roseau County..... | 214 | 170 | 50.0 | 146 | 47.9 | 15 | 66.7 | 44 | 36 | 10 | 2.64 | 2.96 |
| Jamestown township, Blue Earth County..... | 270 | 209 | 29.7 | 188 | 27.7 | 13 | 53.8 | 61 | 47 | 13 | 2.57 | 2.94 |
| Janesville city, Waseca County..... | 889 | 619 | 49.8 | 499 | 44.3 | 78 | 70.5 | 270 | 223 | 93 | 2.49 | 2.97 |
| Janesville township, Waseca County..... | 199 | 153 | 36.6 | 135 | 34.8 | 9 | 77.8 | 46 | 36 | 14 | 2.58 | 2.94 |
| Janette Lake UT, St. Louis County..... | 124 | 100 | 32.0 | 89 | 32.6 | 7 | 14.3 | 24 | 21 | 9 | 2.38 | 2.65 |

Table 8.

Households and Families: 2010—Con.

[For information on confidentiality protection, nonsampling error, and definitions, see Selected Appendixes at <www.census.gov/prod/cen2010/cph-1-a.pdf>]

| State County Place and County Subdivision | Total households | Family households | | | | | | Nonfamily households | | | Average size | |
|---|---------------------|-------------------|--|---------------------|--|---|--|----------------------|--------------------------|----------------------|-----------------|----------|
| | | Total | | Husband-wife family | | Female householder, no husband present | | Total | Householder living alone | | House- holds | Families |
| | | Number | Percent with own children under 18 years | Number | Percent with own children under 18 years | Number | Percent with own children under 18 years | | Total | 65 years and over | | |
| PLACE AND COUNTY SUBDIVISION—Con. | | | | | | | | | | | | |
| Jasper city..... | 292 | 166 | 48.2 | 124 | 36.3 | 24 | 87.5 | 126 | 118 | 63 | 2.17 | 2.87 |
| Pipestone County (part)..... | 264 | 155 | 46.5 | 114 | 33.3 | 24 | 87.5 | 109 | 102 | 56 | 2.17 | 2.82 |
| Rock County (part)..... | 28 | 11 | 72.7 | 10 | 70.0 | 0 | (X) | 17 | 16 | 7 | 2.14 | 3.55 |
| Jay township, Martin County..... | 95 | 71 | 33.8 | 66 | 31.8 | 2 | 0.0 | 24 | 18 | 10 | 2.49 | 2.85 |
| Jeffers city, Cottonwood County..... | 167 | 97 | 44.3 | 74 | 36.5 | 15 | 73.3 | 70 | 65 | 40 | 2.21 | 2.94 |
| Jefferson township, Houston County..... | 50 | 37 | 37.8 | 33 | 39.4 | 2 | 0.0 | 13 | 11 | 4 | 2.58 | 3.05 |
| Jenkins city, Crow Wing County..... | 168 | 101 | 53.5 | 73 | 46.6 | 16 | 56.3 | 67 | 56 | 15 | 2.56 | 3.26 |
| Jenkins township, Crow Wing County..... | 168 | 123 | 17.9 | 109 | 17.4 | 7 | 42.9 | 45 | 32 | 17 | 2.14 | 2.43 |
| Jessenland township, Sibley County..... | 169 | 132 | 37.1 | 122 | 36.9 | 7 | 42.9 | 37 | 30 | 6 | 2.63 | 3.00 |
| Jevne township, Aitkin County..... | 126 | 95 | 28.4 | 84 | 28.6 | 8 | 37.5 | 31 | 25 | 10 | 2.52 | 2.88 |
| Jewett UT, Aitkin County..... | 18 | 12 | 33.3 | 9 | 22.2 | 1 | 0.0 | 6 | 5 | 2 | 2.61 | 3.08 |
| Jo Daviess township, Faribault County..... | 100 | 68 | 38.2 | 60 | 38.3 | 5 | 60.0 | 32 | 29 | 11 | 2.45 | 3.03 |
| Johnson city, Big Stone County..... | 15 | 9 | 22.2 | 9 | 22.2 | 0 | (X) | 6 | 5 | 2 | 1.93 | 2.44 |
| Johnson township, Polk County..... | 23 | 14 | 14.3 | 13 | 15.4 | 1 | 0.0 | 9 | 8 | 5 | 2.22 | 2.93 |
| Johnsonville township, Redwood County..... | 51 | 40 | 45.0 | 37 | 40.5 | 3 | 100.0 | 11 | 9 | 3 | 2.98 | 3.45 |
| Jones township, Beltrami County..... | 100 | 77 | 45.5 | 63 | 41.3 | 8 | 75.0 | 23 | 19 | 3 | 2.77 | 3.16 |
| Jordan township, Fillmore County..... | 137 | 103 | 37.9 | 90 | 34.4 | 4 | 50.0 | 34 | 28 | 8 | 2.57 | 2.98 |
| Jordan city, Scott County..... | 1,871 | 1,428 | 60.9 | 1,121 | 58.5 | 183 | 70.5 | 443 | 345 | 122 | 2.92 | 3.35 |
| Judson township, Blue Earth County..... | 230 | 168 | 32.1 | 150 | 27.3 | 12 | 66.7 | 62 | 44 | 12 | 2.41 | 2.72 |
| Jupiter township, Kittson County..... | 45 | 30 | 30.0 | 28 | 28.6 | 2 | 50.0 | 15 | 13 | 7 | 2.47 | 3.03 |
| Kabetogama township, St. Louis County..... | 71 | 45 | 11.1 | 40 | 7.5 | 3 | 66.7 | 26 | 23 | 9 | 1.90 | 2.36 |
| Kalevala township, Carlton County..... | 136 | 94 | 34.0 | 75 | 33.3 | 8 | 37.5 | 42 | 35 | 14 | 2.40 | 2.86 |
| Kalmar township, Olmsted County..... | 410 | 325 | 33.5 | 302 | 30.8 | 14 | 71.4 | 85 | 70 | 23 | 2.55 | 2.86 |
| Kanabec township, Kanabec County..... | 346 | 257 | 45.5 | 203 | 40.9 | 28 | 67.9 | 89 | 68 | 25 | 2.73 | 3.08 |
| Kanaranzi township, Rock County..... | 92 | 77 | 44.2 | 71 | 42.3 | 5 | 80.0 | 15 | 14 | 6 | 2.68 | 3.00 |
| Kandiyohi city, Kandiyohi County..... | 202 | 130 | 48.5 | 107 | 41.1 | 19 | 84.2 | 72 | 58 | 18 | 2.42 | 3.02 |
| Kandiyohi township, Kandiyohi County..... | 242 | 190 | 34.2 | 170 | 34.1 | 11 | 36.4 | 52 | 44 | 23 | 2.61 | 2.94 |
| Kandota township, Todd County..... | 280 | 216 | 36.6 | 203 | 34.5 | 6 | 50.0 | 64 | 56 | 22 | 2.58 | 2.95 |
| Karlstad city, Kittson County..... | 331 | 189 | 40.7 | 147 | 34.0 | 28 | 75.0 | 142 | 131 | 78 | 2.16 | 2.92 |
| Kasota city, Le Sueur County..... | 293 | 175 | 41.1 | 126 | 32.5 | 31 | 58.1 | 118 | 93 | 21 | 2.30 | 2.84 |
| Kasota township, Le Sueur County..... | 608 | 478 | 34.3 | 419 | 31.3 | 19 | 21.1 | 130 | 97 | 41 | 2.60 | 2.88 |
| Kasson city, Dodge County..... | 2,224 | 1,569 | 55.4 | 1,246 | 51.8 | 207 | 71.0 | 655 | 561 | 247 | 2.65 | 3.18 |
| Kathio township, Mille Lacs County..... | 555 | 384 | 42.2 | 170 | 32.4 | 157 | 52.9 | 171 | 143 | 64 | 2.92 | 3.45 |
| Keene township, Clay County..... | 49 | 40 | 47.5 | 38 | 47.4 | 0 | (X) | 9 | 8 | 3 | 3.02 | 3.40 |
| Keewatin city, Itasca County..... | 475 | 265 | 47.5 | 179 | 40.2 | 57 | 56.1 | 210 | 178 | 57 | 2.25 | 2.94 |
| Kego township, Cass County..... | 224 | 156 | 25.6 | 132 | 20.5 | 12 | 50.0 | 68 | 56 | 26 | 2.25 | 2.64 |
| Kelliher city, Beltrami County..... | 122 | 67 | 44.8 | 55 | 43.6 | 8 | 50.0 | 55 | 50 | 34 | 2.15 | 2.99 |
| Kelliher township, Beltrami County..... | 53 | 42 | 33.3 | 37 | 32.4 | 2 | 50.0 | 11 | 9 | 3 | 2.45 | 2.74 |
| Kellogg city, Wabasha County..... | 200 | 129 | 41.9 | 101 | 36.6 | 17 | 58.8 | 71 | 54 | 28 | 2.28 | 2.78 |
| Kelsey township, St. Louis County..... | 57 | 43 | 25.6 | 40 | 22.5 | 3 | 66.7 | 14 | 9 | 5 | 2.46 | 2.77 |
| Kelso township, Sibley County..... | 118 | 86 | 30.2 | 78 | 30.8 | 3 | 0.0 | 32 | 29 | 12 | 2.47 | 2.95 |
| Kennedy city, Kittson County..... | 89 | 54 | 44.4 | 46 | 37.0 | 4 | 100.0 | 35 | 33 | 17 | 2.17 | 2.87 |
| Kenneth city, Rock County..... | 29 | 18 | 33.3 | 15 | 33.3 | 1 | 100.0 | 11 | 9 | 3 | 2.34 | 2.94 |
| Kensington city, Douglas County..... | 137 | 75 | 38.7 | 61 | 36.1 | 12 | 58.3 | 62 | 56 | 24 | 2.13 | 2.89 |
| Kent city, Wilkin County..... | 36 | 24 | 33.3 | 20 | 30.0 | 0 | (X) | 12 | 9 | 3 | 2.25 | 2.75 |
| Kenyon city, Goodhue County..... | 755 | 465 | 44.5 | 373 | 38.1 | 61 | 73.8 | 290 | 239 | 114 | 2.34 | 2.92 |
| Kenyon township, Goodhue County..... | 149 | 121 | 36.4 | 107 | 35.5 | 6 | 33.3 | 28 | 26 | 10 | 2.64 | 2.95 |
| Kerkhoven city, Swift County..... | 329 | 206 | 46.6 | 163 | 39.9 | 32 | 71.9 | 123 | 114 | 53 | 2.31 | 2.97 |
| Kerkhoven township, Swift County..... | 99 | 73 | 32.9 | 67 | 34.3 | 0 | (X) | 26 | 23 | 7 | 2.38 | 2.84 |
| Kerrick city, Pine County..... | 29 | 17 | 47.1 | 12 | 25.0 | 1 | 100.0 | 12 | 12 | 5 | 2.24 | 2.88 |
| Kerrick township, Pine County..... | 133 | 89 | 34.8 | 75 | 36.0 | 6 | 0.0 | 44 | 38 | 13 | 2.44 | 2.97 |
| Kertonville township, Polk County..... | 36 | 30 | 36.7 | 24 | 29.2 | 4 | 50.0 | 6 | 5 | 4 | 2.61 | 2.90 |
| Kettle River city, Carlton County..... | 79 | 52 | 40.4 | 33 | 27.3 | 13 | 69.2 | 27 | 23 | 7 | 2.28 | 2.81 |
| Kettle River township, Pine County..... | 212 | 141 | 35.5 | 116 | 33.6 | 12 | 25.0 | 71 | 56 | 24 | 2.38 | 2.82 |
| Keystone township, Polk County..... | 32 | 27 | 25.9 | 23 | 30.4 | 1 | 0.0 | 5 | 4 | 2 | 2.84 | 3.00 |
| Kiel township, Lake of the Woods County..... | 1 | 0 | (X) | 0 | (X) | 0 | (X) | 1 | 1 | 0 | 1.00 | 0.00 |
| Kiester city, Faribault County..... | 246 | 141 | 34.0 | 104 | 25.0 | 23 | 60.9 | 105 | 99 | 51 | 2.04 | 2.67 |
| Kiester township, Faribault County..... | 105 | 77 | 36.4 | 73 | 35.6 | 3 | 66.7 | 28 | 22 | 7 | 2.48 | 2.88 |
| Kildare township, Swift County..... | 62 | 43 | 39.5 | 40 | 40.0 | 0 | (X) | 19 | 17 | 5 | 2.44 | 3.00 |
| Kilkenny city, Le Sueur County..... | 53 | 38 | 50.0 | 28 | 46.4 | 5 | 60.0 | 15 | 14 | 8 | 2.53 | 3.00 |
| Kilkenny township, Le Sueur County..... | 169 | 122 | 30.3 | 103 | 30.1 | 8 | 25.0 | 47 | 39 | 22 | 2.39 | 2.80 |
| Kimball township, Jackson County..... | 48 | 40 | 37.5 | 37 | 35.1 | 0 | (X) | 8 | 6 | 2 | 2.69 | 2.90 |
| Kimball city, Stearns County..... | 310 | 191 | 51.3 | 154 | 46.8 | 24 | 75.0 | 119 | 94 | 37 | 2.40 | 3.04 |
| Kimberly township, Aitkin County..... | 89 | 61 | 19.7 | 56 | 17.9 | 3 | 33.3 | 28 | 23 | 13 | 2.19 | 2.66 |
| Kinbrae city, Nobles County..... | 6 | 3 | 0.0 | 3 | 0.0 | 0 | (X) | 3 | 0 | 0 | 2.00 | 2.00 |
| King township, Polk County..... | 80 | 60 | 43.3 | 57 | 42.1 | 1 | 0.0 | 20 | 18 | 9 | 2.74 | 3.25 |
| Kinghurst township, Itasca County..... | 52 | 33 | 18.2 | 31 | 16.1 | 1 | 0.0 | 19 | 16 | 5 | 2.04 | 2.55 |
| Kingman township, Renville County..... | 77 | 62 | 37.1 | 54 | 33.3 | 3 | 66.7 | 15 | 14 | 5 | 2.61 | 2.92 |
| Kingston city, Meeker County..... | 61 | 42 | 42.9 | 37 | 45.9 | 4 | 0.0 | 19 | 13 | 3 | 2.64 | 3.10 |
| Kingston township, Meeker County..... | 436 | 341 | 37.5 | 304 | 35.5 | 25 | 52.0 | 95 | 83 | 41 | 2.88 | 3.30 |
| Kinney city, St. Louis County..... | 70 | 43 | 41.9 | 32 | 37.5 | 6 | 66.7 | 27 | 19 | 5 | 2.41 | 2.88 |
| Kintire township, Redwood County..... | 72 | 54 | 48.1 | 51 | 47.1 | 2 | 100.0 | 18 | 17 | 8 | 2.53 | 3.00 |

Table 8.

Households and Families: 2010—Con.

[For information on confidentiality protection, nonsampling error, and definitions, see Selected Appendixes at <www.census.gov/prod/cen2010/cph-1-a.pdf>]

| State County Place and County Subdivision | Total households | Family households | | | | | | Nonfamily households | | | Average size | |
|--|---------------------|-------------------|--|---------------------|--|---|--|----------------------|--------------------------|----------------------|-----------------|----------|
| | | Total | | Husband-wife family | | Female householder, no husband present | | Total | Householder living alone | | House- holds | Families |
| | | Number | Percent with own children under 18 years | Number | Percent with own children under 18 years | Number | Percent with own children under 18 years | | Total | 65 years and over | | |
| PLACE AND COUNTY SUBDIVISION—Con. | | | | | | | | | | | | |
| Klondike UT, Kittson County..... | 0 | 0 | (X) | 0 | (X) | 0 | (X) | 0 | 0 | 0 | 0.00 | 0.00 |
| Knife Lake township, Kanabec County..... | 459 | 349 | 33.8 | 298 | 30.9 | 29 | 51.7 | 110 | 90 | 29 | 2.52 | 2.82 |
| Knute township, Polk County..... | 185 | 141 | 29.8 | 130 | 29.2 | 7 | 14.3 | 44 | 40 | 23 | 2.45 | 2.86 |
| Kragero township, Chippewa County..... | 55 | 43 | 30.2 | 38 | 28.9 | 3 | 33.3 | 12 | 10 | 2 | 2.27 | 2.51 |
| Kragnes township, Clay County..... | 114 | 88 | 43.2 | 77 | 41.6 | 6 | 33.3 | 26 | 21 | 9 | 2.57 | 2.94 |
| Krain township, Stearns County..... | 325 | 263 | 46.0 | 238 | 44.5 | 10 | 80.0 | 62 | 52 | 22 | 3.02 | 3.40 |
| Kratka township, Pennington County..... | 51 | 38 | 39.5 | 35 | 37.1 | 3 | 66.7 | 13 | 10 | 1 | 2.57 | 3.03 |
| Kroschel township, Kanabec County..... | 90 | 65 | 26.2 | 56 | 25.0 | 5 | 40.0 | 25 | 22 | 4 | 2.40 | 2.71 |
| Kugler township, St. Louis County..... | 69 | 51 | 31.4 | 44 | 29.5 | 2 | 50.0 | 18 | 16 | 6 | 2.54 | 3.02 |
| Kurtz township, Clay County..... | 104 | 84 | 31.0 | 80 | 30.0 | 2 | 100.0 | 20 | 15 | 6 | 2.82 | 3.13 |
| Lac qui Parle township, Lac qui Parle County..... | 73 | 53 | 41.5 | 46 | 37.0 | 4 | 75.0 | 20 | 15 | 7 | 2.44 | 2.79 |
| La Crescent city..... | 2,012 | 1,370 | 42.4 | 1,110 | 38.0 | 202 | 61.4 | 642 | 545 | 242 | 2.37 | 2.86 |
| Houston County (part)..... | 2,012 | 1,370 | 42.4 | 1,110 | 38.0 | 202 | 61.4 | 642 | 545 | 242 | 2.37 | 2.86 |
| Winona County (part)..... | 0 | 0 | (X) | 0 | (X) | 0 | (X) | 0 | 0 | 0 | 0.00 | 0.00 |
| La Crescent township, Houston County..... | 540 | 467 | 38.5 | 424 | 37.7 | 23 | 43.5 | 73 | 64 | 26 | 2.67 | 2.88 |
| La Crosse township, Jackson County..... | 65 | 54 | 29.6 | 47 | 23.4 | 4 | 100.0 | 11 | 10 | 5 | 2.40 | 2.65 |
| Lafayette city, Nicollet County..... | 218 | 131 | 52.7 | 103 | 46.6 | 10 | 70.0 | 87 | 79 | 45 | 2.31 | 2.95 |
| Lafayette township, Nicollet County..... | 275 | 207 | 38.6 | 186 | 38.7 | 11 | 27.3 | 68 | 55 | 19 | 2.52 | 2.92 |
| La Garde township, Mahnomon County..... | 52 | 35 | 48.6 | 23 | 43.5 | 8 | 50.0 | 17 | 14 | 3 | 2.60 | 3.14 |
| La Grand township, Douglas County..... | 1,707 | 1,322 | 34.3 | 1,192 | 31.5 | 81 | 63.0 | 385 | 316 | 169 | 2.46 | 2.77 |
| Lake township, Roseau County..... | 783 | 558 | 48.0 | 448 | 41.7 | 52 | 67.3 | 225 | 177 | 46 | 2.67 | 3.16 |
| Lake township, Wabasha County..... | 171 | 134 | 38.8 | 124 | 37.9 | 1 | 100.0 | 37 | 29 | 9 | 2.58 | 2.93 |
| Lake Alice township, Hubbard County..... | 42 | 27 | 33.3 | 22 | 36.4 | 4 | 0.0 | 15 | 12 | 4 | 2.21 | 2.78 |
| Lake Andrew township, Kandiyohi County.... | 406 | 331 | 24.8 | 302 | 22.2 | 15 | 46.7 | 75 | 62 | 30 | 2.42 | 2.66 |
| Lake Belt township, Martin County..... | 84 | 59 | 28.8 | 52 | 23.1 | 5 | 80.0 | 25 | 22 | 6 | 2.25 | 2.66 |
| Lake Benton city, Lincoln County..... | 338 | 177 | 37.9 | 147 | 32.0 | 17 | 76.5 | 161 | 149 | 88 | 2.02 | 2.76 |
| Lake Benton township, Lincoln County..... | 96 | 71 | 39.4 | 65 | 35.4 | 2 | 100.0 | 25 | 23 | 10 | 2.51 | 2.97 |
| Lake Bronson city, Kittson County..... | 109 | 56 | 41.1 | 38 | 26.3 | 10 | 70.0 | 53 | 47 | 20 | 2.10 | 2.89 |
| Lake City city..... | 2,238 | 1,428 | 35.8 | 1,149 | 29.2 | 186 | 64.0 | 810 | 685 | 336 | 2.20 | 2.72 |
| Goodhue County (part)..... | 328 | 200 | 35.0 | 152 | 21.7 | 38 | 81.6 | 128 | 120 | 79 | 2.04 | 2.62 |
| Wabasha County (part)..... | 1,910 | 1,228 | 35.9 | 997 | 30.4 | 148 | 59.5 | 682 | 565 | 257 | 2.23 | 2.74 |
| Lake Crystal city, Blue Earth County..... | 1,063 | 661 | 50.7 | 531 | 47.8 | 90 | 65.6 | 402 | 337 | 143 | 2.40 | 3.03 |
| Lake Edward township, Crow Wing County.. | 869 | 649 | 29.1 | 573 | 26.9 | 40 | 37.5 | 220 | 176 | 82 | 2.40 | 2.73 |
| Lake Elizabeth township, Kandiyohi County. | 93 | 63 | 33.3 | 53 | 30.2 | 6 | 50.0 | 30 | 24 | 12 | 2.51 | 3.06 |
| Lake Elmo city, Washington County..... | 2,779 | 2,252 | 43.8 | 1,964 | 43.1 | 188 | 49.5 | 527 | 413 | 128 | 2.88 | 3.21 |
| Lake Emma township, Hubbard County..... | 444 | 329 | 21.0 | 296 | 17.9 | 17 | 52.9 | 115 | 98 | 43 | 2.22 | 2.54 |
| Lake Eunice township, Becker County..... | 651 | 464 | 34.7 | 417 | 32.1 | 23 | 60.9 | 187 | 159 | 55 | 2.35 | 2.79 |
| Lakefield city, Jackson County..... | 762 | 462 | 42.2 | 354 | 36.7 | 78 | 62.8 | 300 | 273 | 152 | 2.18 | 2.80 |
| Lake Fremont township, Martin County..... | 67 | 49 | 22.4 | 45 | 20.0 | 1 | 0.0 | 18 | 16 | 7 | 2.42 | 2.84 |
| Lake George CDP, Hubbard County..... | 106 | 70 | 32.9 | 56 | 26.8 | 6 | 66.7 | 36 | 34 | 17 | 2.17 | 2.66 |
| Lake George township, Hubbard County..... | 165 | 115 | 30.4 | 95 | 26.3 | 12 | 50.0 | 50 | 46 | 20 | 2.29 | 2.71 |
| Lake George township, Stearns County..... | 111 | 87 | 49.4 | 77 | 48.1 | 2 | 50.0 | 24 | 20 | 6 | 3.02 | 3.38 |
| Lake Grove township, Mahnomon County.... | 71 | 51 | 39.2 | 39 | 30.8 | 8 | 75.0 | 20 | 16 | 8 | 2.66 | 2.84 |
| Lake Hanska township, Brown County..... | 134 | 95 | 35.8 | 85 | 34.1 | 4 | 50.0 | 39 | 34 | 9 | 2.53 | 3.06 |
| Lake Hattie township, Hubbard County..... | 80 | 53 | 37.7 | 44 | 31.8 | 6 | 50.0 | 27 | 22 | 9 | 2.53 | 3.09 |
| Lake Henry city, Stearns County..... | 47 | 22 | 54.5 | 18 | 44.4 | 2 | 100.0 | 25 | 19 | 5 | 2.19 | 3.05 |
| Lake Henry township, Stearns County..... | 99 | 82 | 40.2 | 70 | 41.4 | 8 | 50.0 | 17 | 14 | 6 | 2.81 | 3.07 |
| Lake Ida township, Norman County..... | 55 | 46 | 47.8 | 42 | 42.9 | 3 | 100.0 | 9 | 7 | 1 | 2.91 | 3.20 |
| Lake Jessie township, Itasca County..... | 129 | 91 | 35.2 | 74 | 27.0 | 8 | 75.0 | 38 | 33 | 14 | 2.35 | 2.76 |
| Lake Johanna township, Pope County..... | 64 | 42 | 28.6 | 38 | 26.3 | 4 | 50.0 | 22 | 19 | 10 | 2.17 | 2.62 |
| Lakeland city, Washington County..... | 681 | 521 | 37.2 | 435 | 34.0 | 53 | 56.6 | 160 | 120 | 43 | 2.64 | 2.99 |
| Lakeland Shores city, Washington County.... | 117 | 84 | 38.1 | 77 | 36.4 | 5 | 40.0 | 33 | 20 | 5 | 2.66 | 3.10 |
| Lake Lillian city, Kandiyohi County..... | 121 | 61 | 37.7 | 47 | 31.9 | 10 | 60.0 | 60 | 53 | 28 | 1.96 | 2.72 |
| Lake Lillian township, Kandiyohi County..... | 76 | 60 | 30.0 | 55 | 27.3 | 3 | 33.3 | 16 | 13 | 4 | 2.50 | 2.82 |
| Lake Marshall township, Lyon County..... | 203 | 172 | 40.1 | 158 | 37.3 | 7 | 85.7 | 31 | 23 | 8 | 2.80 | 3.01 |
| Lake Mary township, Douglas County..... | 417 | 333 | 35.7 | 310 | 34.5 | 16 | 56.3 | 84 | 64 | 27 | 2.63 | 2.94 |
| Lake No. 1 UT, Lake County..... | 71 | 50 | 18.0 | 44 | 15.9 | 4 | 25.0 | 21 | 17 | 4 | 2.17 | 2.52 |
| Lake No. 2 UT, Lake County..... | 885 | 632 | 33.4 | 565 | 31.5 | 37 | 51.4 | 253 | 206 | 76 | 2.37 | 2.78 |
| Lake Park city, Becker County..... | 316 | 216 | 54.2 | 149 | 47.0 | 44 | 75.0 | 100 | 83 | 39 | 2.48 | 2.94 |
| Lake Park township, Becker County..... | 171 | 128 | 39.8 | 112 | 41.1 | 9 | 22.2 | 43 | 37 | 17 | 2.57 | 3.03 |
| Lake Pleasant township, Red Lake County... | 39 | 30 | 33.3 | 27 | 29.6 | 2 | 50.0 | 9 | 9 | 3 | 2.64 | 3.03 |
| Lakeport township, Hubbard County..... | 359 | 263 | 30.4 | 226 | 24.8 | 26 | 61.5 | 96 | 82 | 36 | 2.35 | 2.71 |
| Lake Prairie township, Nicollet County..... | 248 | 192 | 39.6 | 167 | 40.1 | 15 | 26.7 | 56 | 43 | 16 | 2.71 | 3.11 |
| Lake St. Croix Beach city, Washington County..... | 458 | 282 | 40.1 | 222 | 35.6 | 43 | 55.8 | 176 | 145 | 39 | 2.29 | 2.90 |
| Lake Sarah township, Murray County..... | 173 | 128 | 25.8 | 120 | 23.3 | 6 | 50.0 | 45 | 36 | 15 | 2.27 | 2.59 |
| Lake Shore city, Cass County..... | 451 | 322 | 25.8 | 295 | 22.4 | 14 | 57.1 | 129 | 108 | 39 | 2.23 | 2.60 |
| Lake Shore township, Lac qui Parle County. | 84 | 64 | 35.9 | 51 | 33.3 | 5 | 20.0 | 20 | 20 | 8 | 2.27 | 2.63 |
| Lakeside township, Aitkin County..... | 235 | 140 | 19.3 | 127 | 18.9 | 8 | 37.5 | 95 | 81 | 31 | 1.97 | 2.50 |

Table 8.

Households and Families: 2010—Con.

[For information on confidentiality protection, nonsampling error, and definitions, see Selected Appendixes at <www.census.gov/prod/cen2010/cph-1-a.pdf>]

| State County Place and County Subdivision | | Family households | | | | | | Nonfamily households | | | Average size | | |
|---|--------|---------------------|--|---------------------|--|---|--|----------------------|--------------------------|----------------------|--------------|-----------------|----------|
| | | Total | | Husband-wife family | | Female householder, no husband present | | | Householder living alone | | | | |
| | | | Percent with own children under 18 years | | Percent with own children under 18 years | | Percent with own children under 18 years | | | 65 years and over | | | |
| | | Total households | Number | | Number | | Number | | Total | Total | | House- holds | Families |
| PLACE AND COUNTY SUBDIVISION—Con. | | | | | | | | | | | | | |
| Lakeside township, Cottonwood County..... | 93 | 76 | 31.6 | 70 | 31.4 | 3 | 33.3 | 17 | 13 | 6 | 2.55 | 2.75 | |
| Lake Stay township, Lincoln County..... | 57 | 50 | 32.0 | 49 | 32.7 | 0 | (X) | 7 | 7 | 3 | 2.74 | 2.98 | |
| Laketown township, Carver County..... | 660 | 543 | 41.8 | 490 | 40.6 | 30 | 43.3 | 117 | 79 | 31 | 2.76 | 3.00 | |
| Lake Valley township, Traverse County..... | 96 | 76 | 38.2 | 73 | 35.6 | 1 | 100.0 | 20 | 19 | 12 | 2.47 | 2.82 | |
| Lake View township, Becker County..... | 688 | 510 | 33.3 | 443 | 30.5 | 44 | 56.8 | 178 | 146 | 58 | 2.44 | 2.81 | |
| Lakeview township, Carlton County..... | 78 | 52 | 34.6 | 49 | 34.7 | 2 | 50.0 | 26 | 23 | 14 | 2.29 | 2.87 | |
| Lakeville city, Dakota County..... | 18,683 | 15,158 | 58.1 | 12,684 | 56.7 | 1,721 | 66.9 | 3,525 | 2,607 | 688 | 2.99 | 3.32 | |
| Lake Wilson city, Murray County..... | 128 | 72 | 26.4 | 67 | 23.9 | 4 | 50.0 | 56 | 52 | 20 | 1.96 | 2.61 | |
| Lakewood township, Lake of the Woods County..... | 43 | 29 | 20.7 | 26 | 19.2 | 0 | (X) | 14 | 14 | 5 | 1.98 | 2.41 | |
| Lakewood township, St. Louis County..... | 798 | 621 | 43.2 | 563 | 41.6 | 37 | 73.0 | 177 | 145 | 47 | 2.74 | 3.13 | |
| Lakin township, Morrison County..... | 163 | 123 | 49.6 | 104 | 47.1 | 6 | 33.3 | 40 | 39 | 16 | 2.74 | 3.19 | |
| Lambert township, Red Lake County..... | 60 | 39 | 33.3 | 36 | 27.8 | 0 | (X) | 21 | 18 | 6 | 2.15 | 2.69 | |
| Lamberton city, Redwood County..... | 366 | 198 | 37.4 | 161 | 30.4 | 29 | 65.5 | 168 | 154 | 86 | 2.10 | 2.90 | |
| Lamberton township, Redwood County..... | 81 | 52 | 30.8 | 49 | 30.6 | 0 | (X) | 29 | 26 | 12 | 2.38 | 3.08 | |
| Lammers township, Beltrami County..... | 225 | 162 | 42.6 | 141 | 40.4 | 11 | 63.6 | 63 | 46 | 15 | 2.63 | 3.05 | |
| Lancaster city, Kittson County..... | 163 | 98 | 33.7 | 87 | 27.6 | 9 | 77.8 | 65 | 61 | 37 | 2.09 | 2.74 | |
| Land township, Grant County..... | 100 | 71 | 39.4 | 63 | 38.1 | 5 | 40.0 | 29 | 20 | 8 | 2.61 | 3.03 | |
| Landfall city, Washington County..... | 265 | 157 | 51.0 | 76 | 48.7 | 42 | 57.1 | 108 | 83 | 27 | 2.59 | 3.23 | |
| Lanesboro city, Fillmore County..... | 373 | 207 | 33.8 | 170 | 27.6 | 25 | 68.0 | 166 | 145 | 72 | 2.02 | 2.67 | |
| Lanesburgh township, Le Sueur County..... | 682 | 578 | 48.8 | 515 | 47.8 | 30 | 66.7 | 104 | 72 | 24 | 2.98 | 3.22 | |
| Langhei township, Pope County..... | 76 | 60 | 31.7 | 57 | 29.8 | 0 | (X) | 16 | 15 | 6 | 2.33 | 2.63 | |
| Langola township, Benton County..... | 333 | 263 | 39.9 | 246 | 38.6 | 9 | 55.6 | 70 | 51 | 14 | 2.72 | 3.05 | |
| Langor township, Beltrami County..... | 81 | 57 | 50.9 | 48 | 43.8 | 6 | 83.3 | 24 | 21 | 4 | 2.63 | 3.12 | |
| Lansing CDP, Mower County..... | 76 | 52 | 32.7 | 41 | 29.3 | 5 | 20.0 | 24 | 18 | 11 | 2.38 | 2.75 | |
| Lansing township, Mower County..... | 367 | 278 | 37.4 | 231 | 33.3 | 30 | 63.3 | 89 | 69 | 36 | 2.56 | 2.89 | |
| Laona township, Roseau County..... | 217 | 159 | 37.1 | 137 | 30.7 | 7 | 71.4 | 58 | 51 | 19 | 2.50 | 2.92 | |
| Laporte city, Hubbard County..... | 55 | 30 | 40.0 | 20 | 25.0 | 5 | 60.0 | 25 | 18 | 7 | 2.02 | 2.40 | |
| La Prairie township, Clearwater County..... | 118 | 86 | 50.0 | 37 | 40.5 | 30 | 60.0 | 32 | 26 | 11 | 3.02 | 3.41 | |
| La Prairie city, Itasca County..... | 270 | 184 | 41.8 | 146 | 32.2 | 29 | 79.3 | 86 | 74 | 34 | 2.39 | 2.86 | |
| Larkin township, Nobles County..... | 70 | 55 | 41.8 | 52 | 42.3 | 0 | (X) | 15 | 13 | 8 | 2.69 | 3.07 | |
| La Salle city, Watonwan County..... | 42 | 18 | 38.9 | 14 | 42.9 | 3 | 33.3 | 24 | 19 | 7 | 2.07 | 3.22 | |
| Laststrup city, Morrison County..... | 49 | 30 | 36.7 | 26 | 38.5 | 3 | 33.3 | 19 | 16 | 4 | 2.12 | 2.70 | |
| Lauderdale city, Ramsey County..... | 1,130 | 530 | 42.5 | 425 | 44.9 | 68 | 35.3 | 600 | 437 | 80 | 2.10 | 2.90 | |
| Lavell township, St. Louis County..... | 125 | 86 | 30.2 | 76 | 31.6 | 6 | 16.7 | 39 | 33 | 12 | 2.42 | 2.93 | |
| Lawrence township, Grant County..... | 35 | 29 | 37.9 | 26 | 30.8 | 1 | 100.0 | 6 | 6 | 3 | 2.40 | 2.69 | |
| Lawrence township, Itasca County..... | 194 | 120 | 35.0 | 102 | 30.4 | 8 | 50.0 | 74 | 62 | 31 | 2.26 | 2.86 | |
| Leaf Lake township, Otter Tail County..... | 234 | 174 | 31.6 | 154 | 29.9 | 9 | 44.4 | 60 | 51 | 20 | 2.38 | 2.77 | |
| Leaf Mountain township, Otter Tail County... | 125 | 94 | 41.5 | 81 | 35.8 | 5 | 80.0 | 31 | 25 | 9 | 2.61 | 3.00 | |
| Leaf River township, Wadena County..... | 186 | 129 | 35.7 | 119 | 33.6 | 5 | 80.0 | 57 | 48 | 22 | 2.48 | 3.02 | |
| Leaf Valley township, Douglas County..... | 196 | 141 | 27.0 | 133 | 27.1 | 3 | 33.3 | 55 | 41 | 25 | 2.33 | 2.73 | |
| Leavenworth township, Brown County..... | 118 | 87 | 29.9 | 78 | 32.1 | 4 | 0.0 | 31 | 27 | 14 | 2.43 | 2.86 | |
| Le Center city, Le Sueur County..... | 915 | 629 | 52.0 | 480 | 49.8 | 86 | 65.1 | 286 | 248 | 104 | 2.67 | 3.25 | |
| Lee township, Aitkin County..... | 22 | 16 | 37.5 | 14 | 28.6 | 0 | (X) | 6 | 6 | 1 | 2.27 | 2.69 | |
| Lee township, Beltrami County..... | 16 | 13 | 53.8 | 11 | 54.5 | 0 | (X) | 3 | 3 | 2 | 3.19 | 3.69 | |
| Lee township, Norman County..... | 51 | 39 | 38.5 | 37 | 37.8 | 2 | 50.0 | 12 | 8 | 4 | 2.51 | 2.87 | |
| Leech Lake township, Cass County..... | 178 | 130 | 24.6 | 112 | 19.6 | 15 | 60.0 | 48 | 36 | 14 | 2.45 | 2.81 | |
| Leeds township, Murray County..... | 77 | 64 | 37.5 | 58 | 39.7 | 3 | 0.0 | 13 | 12 | 7 | 2.73 | 3.03 | |
| Leenthrop township, Chippewa County..... | 96 | 79 | 31.6 | 75 | 32.0 | 3 | 33.3 | 17 | 15 | 5 | 2.53 | 2.80 | |
| Leiding township, St. Louis County..... | 184 | 119 | 29.4 | 97 | 22.7 | 10 | 30.0 | 65 | 58 | 22 | 2.17 | 2.63 | |
| Leigh township, Morrison County..... | 81 | 54 | 50.0 | 43 | 44.2 | 4 | 75.0 | 27 | 20 | 8 | 2.62 | 3.15 | |
| Lemond township, Steele County..... | 190 | 151 | 37.1 | 135 | 35.6 | 7 | 57.1 | 39 | 30 | 12 | 2.64 | 2.95 | |
| Lengby city, Polk County..... | 44 | 24 | 33.3 | 19 | 21.1 | 4 | 75.0 | 20 | 19 | 8 | 1.95 | 2.50 | |
| Lent township, Chisago County..... | 1,071 | 876 | 42.8 | 767 | 41.5 | 48 | 47.9 | 195 | 131 | 26 | 2.89 | 3.14 | |
| Leon township, Clearwater County..... | 133 | 103 | 40.8 | 94 | 38.3 | 3 | 33.3 | 30 | 26 | 11 | 2.59 | 2.95 | |
| Leon township, Goodhue County..... | 342 | 281 | 32.7 | 256 | 31.3 | 7 | 28.6 | 61 | 51 | 18 | 2.59 | 2.83 | |
| Leonard city, Clearwater County..... | 19 | 12 | 41.7 | 9 | 44.4 | 3 | 33.3 | 7 | 7 | 3 | 2.16 | 2.83 | |
| Leonardsville township, Traverse County..... | 40 | 28 | 46.4 | 28 | 46.4 | 0 | (X) | 12 | 11 | 4 | 2.68 | 3.36 | |
| Leonidas city, St. Louis County..... | 24 | 13 | 30.8 | 12 | 25.0 | 1 | 100.0 | 11 | 9 | 2 | 2.17 | 2.92 | |
| Leota CDP, Nobles County..... | 100 | 63 | 31.7 | 61 | 29.5 | 2 | 100.0 | 37 | 34 | 21 | 2.09 | 2.65 | |
| Leota township, Nobles County..... | 175 | 124 | 32.3 | 117 | 30.8 | 4 | 50.0 | 51 | 45 | 25 | 2.23 | 2.67 | |
| Le Ray township, Blue Earth County..... | 301 | 226 | 29.6 | 203 | 28.1 | 13 | 38.5 | 75 | 61 | 27 | 2.47 | 2.80 | |
| Le Roy city, Mower County..... | 428 | 248 | 42.7 | 198 | 37.4 | 34 | 73.5 | 180 | 162 | 77 | 2.17 | 2.86 | |
| Le Roy township, Mower County..... | 136 | 102 | 43.1 | 93 | 39.8 | 3 | 100.0 | 34 | 32 | 13 | 2.60 | 3.07 | |
| Le Sauk township, Stearns County..... | 678 | 507 | 42.8 | 439 | 39.4 | 40 | 50.0 | 171 | 127 | 37 | 2.60 | 3.00 | |
| Leslie township, Todd County..... | 276 | 201 | 23.9 | 175 | 23.4 | 13 | 38.5 | 75 | 60 | 30 | 2.31 | 2.65 | |
| Lessor township, Polk County..... | 69 | 50 | 38.0 | 44 | 36.4 | 2 | 50.0 | 19 | 18 | 9 | 2.54 | 3.08 | |
| Lester Prairie city, McLeod County..... | 654 | 463 | 49.7 | 379 | 45.6 | 52 | 61.5 | 191 | 139 | 59 | 2.65 | 3.11 | |
| Le Sueur city..... | 1,640 | 1,058 | 48.1 | 795 | 40.4 | 190 | 72.1 | 582 | 480 | 204 | 2.41 | 2.97 | |
| Le Sueur County (part)..... | 1,638 | 1,056 | 48.0 | 795 | 40.4 | 190 | 72.1 | 582 | 480 | 204 | 2.41 | 2.97 | |
| Nicollet County (part)..... | 2 | 2 | 100.0 | 0 | (X) | 0 | (X) | 0 | 0 | 0 | 5.00 | 4.00 | |
| Sibley County (part)..... | 0 | 0 | (X) | 0 | (X) | 0 | (X) | 0 | 0 | 0 | 0.00 | 0.00 | |

Table 8.

Households and Families: 2010—Con.

[For information on confidentiality protection, nonsampling error, and definitions, see Selected Appendixes at <www.census.gov/prod/cen2010/cph-1-a.pdf>]

| State County Place and County Subdivision | | Family households | | | | | | Nonfamily households | | | Average size | |
|--|-------|-------------------|--|---------------------|--|---|--|----------------------|--------------------------|----------------------|-----------------|----------|
| | | Total | | Husband-wife family | | Female householder, no husband present | | Total | Householder living alone | | House- holds | Families |
| | | Number | Percent with own children under 18 years | Number | Percent with own children under 18 years | Number | Percent with own children under 18 years | | Total | 65 years and over | | |
| PLACE AND COUNTY SUBDIVISION—Con. | | | | | | | | | | | | |
| Leven township, Pope County..... | 214 | 153 | 35.9 | 138 | 34.1 | 10 | 30.0 | 61 | 54 | 24 | 2.33 | 2.77 |
| Lewis township, Mille Lacs County..... | 20 | 14 | 42.9 | 10 | 30.0 | 3 | 66.7 | 6 | 6 | 1 | 2.60 | 3.14 |
| Lewiston city, Winona County..... | 600 | 428 | 52.6 | 354 | 49.4 | 50 | 66.0 | 172 | 150 | 66 | 2.62 | 3.15 |
| Lewisville city, Watonwan County..... | 101 | 68 | 39.7 | 52 | 34.6 | 9 | 77.8 | 33 | 28 | 11 | 2.48 | 3.07 |
| Lexington city, Anoka County..... | 787 | 519 | 47.2 | 343 | 42.3 | 119 | 58.8 | 268 | 202 | 34 | 2.60 | 3.13 |
| Lexington township, Le Sueur County..... | 271 | 214 | 36.0 | 193 | 33.2 | 6 | 66.7 | 57 | 45 | 20 | 2.61 | 2.90 |
| Libby township, Aitkin County..... | 26 | 14 | 7.1 | 13 | 7.7 | 1 | 0.0 | 12 | 10 | 4 | 1.73 | 2.21 |
| Liberty township, Beltrami County..... | 274 | 197 | 44.7 | 164 | 43.9 | 23 | 52.2 | 77 | 62 | 13 | 2.65 | 3.12 |
| Liberty township, Itasca County..... | 30 | 17 | 17.6 | 12 | 16.7 | 2 | 50.0 | 13 | 10 | 4 | 2.07 | 2.59 |
| Liberty township, Polk County..... | 48 | 36 | 30.6 | 32 | 28.1 | 3 | 33.3 | 12 | 12 | 1 | 2.25 | 2.67 |
| Lida township, Otter Tail County..... | 351 | 262 | 18.7 | 245 | 16.3 | 8 | 37.5 | 89 | 79 | 28 | 2.16 | 2.47 |
| Lien township, Grant County..... | 52 | 36 | 16.7 | 33 | 15.2 | 0 | (X) | 16 | 14 | 5 | 2.13 | 2.53 |
| Lilydale city, Dakota County..... | 375 | 181 | 13.3 | 162 | 9.3 | 12 | 41.7 | 194 | 173 | 105 | 1.66 | 2.23 |
| Lima township, Cass County..... | 41 | 26 | 26.9 | 24 | 29.2 | 1 | 0.0 | 15 | 13 | 3 | 2.20 | 2.81 |
| Lime township, Blue Earth County..... | 522 | 383 | 41.0 | 318 | 37.1 | 40 | 67.5 | 139 | 105 | 31 | 2.66 | 3.02 |
| Lime Lake township, Murray County..... | 74 | 59 | 35.6 | 55 | 32.7 | 1 | 100.0 | 15 | 12 | 6 | 2.45 | 2.73 |
| Limestone township, Lincoln County..... | 53 | 38 | 39.5 | 31 | 35.5 | 1 | 0.0 | 15 | 14 | 6 | 2.57 | 3.03 |
| Lincoln township, Blue Earth County..... | 84 | 66 | 30.3 | 58 | 31.0 | 6 | 16.7 | 18 | 17 | 6 | 2.38 | 2.73 |
| Lincoln township, Marshall County..... | 50 | 36 | 36.1 | 30 | 30.0 | 4 | 75.0 | 14 | 13 | 8 | 2.34 | 2.78 |
| Lind township, Roseau County..... | 20 | 17 | 41.2 | 16 | 37.5 | 0 | (X) | 3 | 3 | 2 | 2.80 | 3.06 |
| Linden township, Brown County..... | 111 | 85 | 42.4 | 74 | 43.2 | 7 | 42.9 | 26 | 21 | 8 | 2.66 | 3.08 |
| Linden Grove township, St. Louis County..... | 59 | 44 | 38.6 | 37 | 32.4 | 3 | 66.7 | 15 | 13 | 3 | 2.46 | 2.80 |
| Lindstrom city, Chisago County..... | 1,774 | 1,265 | 45.1 | 1,009 | 41.7 | 175 | 57.1 | 509 | 417 | 205 | 2.50 | 2.96 |
| Lino Lakes city, Anoka County..... | 6,174 | 5,183 | 54.5 | 4,521 | 53.7 | 443 | 65.2 | 991 | 740 | 154 | 3.05 | 3.33 |
| Linsell township, Marshall County..... | 13 | 7 | 42.9 | 6 | 50.0 | 0 | (X) | 6 | 6 | 2 | 2.23 | 3.29 |
| Linwood township, Anoka County..... | 1,884 | 1,477 | 40.8 | 1,265 | 39.0 | 127 | 54.3 | 407 | 303 | 73 | 2.71 | 3.01 |
| Lisbon township, Yellow Medicine County..... | 80 | 57 | 38.6 | 49 | 40.8 | 3 | 33.3 | 23 | 20 | 8 | 2.51 | 3.02 |
| Lismore city, Nobles County..... | 96 | 64 | 37.5 | 52 | 34.6 | 6 | 50.0 | 32 | 26 | 16 | 2.36 | 2.92 |
| Lismore township, Nobles County..... | 65 | 57 | 40.4 | 45 | 40.0 | 8 | 37.5 | 8 | 7 | 2 | 2.69 | 2.84 |
| Litchfield city, Meeker County..... | 2,747 | 1,749 | 45.3 | 1,329 | 38.8 | 293 | 68.3 | 998 | 879 | 441 | 2.37 | 2.98 |
| Litchfield township, Meeker County..... | 329 | 257 | 37.0 | 228 | 33.8 | 14 | 50.0 | 72 | 61 | 28 | 2.52 | 2.82 |
| Little Canada city, Ramsey County..... | 4,393 | 2,361 | 41.1 | 1,702 | 35.7 | 471 | 56.9 | 2,032 | 1,653 | 594 | 2.21 | 2.96 |
| Little Elbow township, Mahnomen County..... | 100 | 67 | 38.8 | 43 | 32.6 | 12 | 58.3 | 33 | 27 | 7 | 2.59 | 3.07 |
| Little Elk township, Todd County..... | 118 | 85 | 25.9 | 72 | 23.6 | 6 | 16.7 | 33 | 28 | 9 | 2.42 | 2.86 |
| Little Falls city, Morrison County..... | 3,608 | 2,055 | 44.6 | 1,376 | 34.3 | 486 | 64.6 | 1,553 | 1,317 | 622 | 2.21 | 2.85 |
| Little Falls township, Morrison County..... | 615 | 493 | 41.0 | 433 | 38.1 | 34 | 61.8 | 122 | 93 | 22 | 2.73 | 2.98 |
| Littlefork city, Koochiching County..... | 258 | 154 | 37.7 | 127 | 34.6 | 19 | 52.6 | 104 | 86 | 50 | 2.33 | 3.04 |
| Little Pine township, Crow Wing County..... | 38 | 24 | 25.0 | 18 | 33.3 | 4 | 0.0 | 14 | 14 | 7 | 2.26 | 2.96 |
| Little Rock CDP, Beltrami County..... | 415 | 242 | 45.0 | 57 | 35.1 | 137 | 46.7 | 173 | 147 | 42 | 2.91 | 3.84 |
| Little Rock township, Nobles County..... | 81 | 62 | 43.5 | 56 | 39.3 | 3 | 100.0 | 19 | 16 | 8 | 2.60 | 3.00 |
| Little Sand Lake UT, Itasca County..... | 145 | 96 | 32.3 | 85 | 29.4 | 5 | 60.0 | 49 | 38 | 11 | 2.41 | 2.88 |
| Little Sauk township, Todd County..... | 281 | 215 | 38.1 | 194 | 36.1 | 10 | 50.0 | 66 | 54 | 25 | 2.80 | 3.24 |
| Livonia township, Sherburne County..... | 1,900 | 1,612 | 54.1 | 1,444 | 53.5 | 87 | 62.1 | 288 | 216 | 36 | 3.13 | 3.40 |
| Lockhart township, Norman County..... | 22 | 15 | 33.3 | 15 | 33.3 | 0 | (X) | 7 | 7 | 1 | 2.27 | 2.87 |
| Lodi township, Mower County..... | 92 | 77 | 41.6 | 68 | 41.2 | 2 | 100.0 | 15 | 14 | 5 | 2.93 | 3.29 |
| Logan township, Aitkin County..... | 84 | 48 | 33.3 | 34 | 23.5 | 7 | 57.1 | 36 | 32 | 16 | 2.19 | 2.83 |
| Logan township, Grant County..... | 39 | 27 | 33.3 | 24 | 25.0 | 2 | 100.0 | 12 | 9 | 7 | 2.38 | 2.81 |
| London township, Freeborn County..... | 126 | 85 | 38.8 | 75 | 40.0 | 4 | 0.0 | 41 | 29 | 14 | 2.50 | 2.92 |
| Lone Pine township, Itasca County..... | 199 | 135 | 20.0 | 120 | 15.0 | 9 | 66.7 | 64 | 60 | 30 | 2.06 | 2.50 |
| Lone Tree township, Chippewa County..... | 72 | 58 | 44.8 | 53 | 41.5 | 3 | 100.0 | 14 | 11 | 6 | 2.76 | 3.07 |
| Long Beach city, Pope County..... | 147 | 109 | 33.0 | 100 | 31.0 | 7 | 57.1 | 38 | 34 | 15 | 2.28 | 2.65 |
| Long Lake township, Crow Wing County..... | 430 | 306 | 34.6 | 254 | 32.7 | 27 | 37.0 | 124 | 99 | 36 | 2.40 | 2.79 |
| Long Lake city, Hennepin County..... | 732 | 482 | 45.4 | 371 | 41.2 | 76 | 65.8 | 250 | 212 | 64 | 2.38 | 2.93 |
| Long Lake township, Watonwan County..... | 146 | 116 | 27.6 | 106 | 24.5 | 5 | 60.0 | 30 | 25 | 12 | 2.32 | 2.60 |
| Long Lost Lake township, Clearwater County..... | 19 | 15 | 13.3 | 13 | 7.7 | 1 | 0.0 | 4 | 2 | 2 | 2.26 | 2.40 |
| Long Prairie city, Todd County..... | 1,290 | 816 | 50.0 | 628 | 45.4 | 126 | 72.2 | 474 | 422 | 234 | 2.58 | 3.29 |
| Long Prairie township, Todd County..... | 328 | 257 | 32.3 | 229 | 30.1 | 18 | 61.1 | 71 | 64 | 34 | 2.57 | 2.92 |
| Longville city, Cass County..... | 92 | 41 | 24.4 | 33 | 15.2 | 7 | 57.1 | 51 | 45 | 33 | 1.70 | 2.39 |
| Lonsdale city, Rice County..... | 1,277 | 976 | 62.3 | 822 | 59.5 | 86 | 76.7 | 301 | 212 | 59 | 2.87 | 3.27 |
| Loon Lake township, Cass County..... | 202 | 154 | 42.9 | 134 | 41.8 | 15 | 53.3 | 48 | 40 | 15 | 2.67 | 3.08 |
| Lorain township, Nobles County..... | 113 | 95 | 34.7 | 83 | 30.1 | 3 | 100.0 | 18 | 13 | 3 | 2.63 | 2.74 |
| Loretto city, Hennepin County..... | 269 | 168 | 54.8 | 143 | 56.6 | 21 | 42.9 | 101 | 83 | 31 | 2.42 | 3.10 |
| Louisburg city, Lac qui Parle County..... | 18 | 16 | 37.5 | 13 | 23.1 | 3 | 100.0 | 2 | 2 | 2 | 2.61 | 2.81 |
| Louisville township, Red Lake County..... | 80 | 56 | 37.5 | 51 | 33.3 | 1 | 0.0 | 24 | 18 | 7 | 2.34 | 2.73 |
| Louisville township, Scott County..... | 425 | 359 | 47.1 | 317 | 46.1 | 24 | 54.2 | 66 | 45 | 11 | 2.98 | 3.21 |
| Louriston township, Chippewa County..... | 63 | 47 | 44.7 | 44 | 43.2 | 0 | (X) | 16 | 14 | 7 | 2.62 | 3.09 |
| Lowell township, Polk County..... | 61 | 46 | 34.8 | 41 | 34.1 | 3 | 66.7 | 15 | 14 | 4 | 2.61 | 3.04 |
| Lower Red Lake UT, Beltrami County..... | 1,715 | 1,198 | 51.7 | 300 | 44.0 | 659 | 54.6 | 517 | 443 | 130 | 3.33 | 3.91 |
| Lowry city, Pope County..... | 130 | 83 | 44.6 | 68 | 44.1 | 10 | 50.0 | 47 | 42 | 19 | 2.30 | 2.90 |
| Lowville township, Murray County..... | 67 | 50 | 48.0 | 42 | 52.4 | 5 | 20.0 | 17 | 15 | 1 | 2.52 | 2.98 |

Table 8.

Households and Families: 2010—Con.

[For information on confidentiality protection, nonsampling error, and definitions, see Selected Appendixes at <www.census.gov/prod/cen2010/cph-1-a.pdf>]

| State County Place and County Subdivision | Total households | Family households | | | | | | Nonfamily households | | | Average size | |
|--|---------------------|-------------------|--|---------------------|--|---|--|----------------------|--------------------------|----------------------|-----------------|----------|
| | | Total | | Husband-wife family | | Female householder, no husband present | | Total | Householder living alone | | House- holds | Families |
| | | Number | Percent with own children under 18 years | Number | Percent with own children under 18 years | Number | Percent with own children under 18 years | | Total | 65 years and over | | |
| PLACE AND COUNTY SUBDIVISION—Con. | | | | | | | | | | | | |
| Lucan city, Redwood County..... | 92 | 48 | 43.8 | 45 | 40.0 | 3 | 100.0 | 44 | 41 | 12 | 2.08 | 2.98 |
| Lucas township, Lyon County..... | 93 | 67 | 41.8 | 61 | 41.0 | 2 | 50.0 | 26 | 23 | 7 | 2.65 | 3.18 |
| Lund township, Douglas County..... | 131 | 96 | 40.6 | 81 | 34.6 | 9 | 77.8 | 35 | 29 | 13 | 2.48 | 2.86 |
| Lura township, Faribault County..... | 71 | 53 | 24.5 | 49 | 22.4 | 1 | 0.0 | 18 | 14 | 7 | 2.30 | 2.64 |
| Lutsen CDP, Cook County..... | 103 | 45 | 24.4 | 41 | 22.0 | 3 | 33.3 | 58 | 43 | 10 | 1.84 | 2.56 |
| Lutsen township, Cook County..... | 210 | 114 | 24.6 | 106 | 22.6 | 4 | 25.0 | 96 | 73 | 27 | 1.98 | 2.56 |
| Luverne city, Rock County..... | 2,048 | 1,257 | 44.4 | 1,003 | 37.8 | 187 | 70.1 | 791 | 733 | 390 | 2.23 | 2.89 |
| Luverne township, Rock County..... | 169 | 148 | 40.5 | 140 | 38.6 | 4 | 100.0 | 21 | 18 | 4 | 2.83 | 3.04 |
| Luxemburg township, Stearns County..... | 221 | 181 | 35.4 | 159 | 34.0 | 10 | 30.0 | 40 | 28 | 7 | 2.88 | 3.12 |
| Lyle city, Mower County..... | 220 | 147 | 46.9 | 114 | 38.6 | 26 | 80.8 | 73 | 67 | 35 | 2.50 | 3.06 |
| Lyle township, Mower County..... | 142 | 103 | 33.0 | 94 | 30.9 | 3 | 100.0 | 39 | 29 | 9 | 2.51 | 2.86 |
| Lynd city, Lyon County..... | 164 | 119 | 51.3 | 92 | 50.0 | 19 | 52.6 | 45 | 38 | 7 | 2.73 | 3.25 |
| Lynd township, Lyon County..... | 157 | 131 | 35.9 | 124 | 33.1 | 4 | 100.0 | 26 | 19 | 11 | 2.69 | 2.91 |
| Lynden township, Stearns County..... | 698 | 565 | 40.9 | 515 | 39.8 | 27 | 51.9 | 133 | 97 | 22 | 2.77 | 3.06 |
| Lynn township, McLeod County..... | 216 | 172 | 31.4 | 158 | 29.1 | 10 | 50.0 | 44 | 34 | 15 | 2.55 | 2.85 |
| Lyons township, Lyon County..... | 77 | 56 | 41.1 | 53 | 43.4 | 1 | 0.0 | 21 | 14 | 5 | 2.58 | 3.04 |
| Lyons township, Wadena County..... | 88 | 58 | 31.0 | 49 | 28.6 | 4 | 25.0 | 30 | 28 | 14 | 2.18 | 2.67 |
| Lyra township, Blue Earth County..... | 131 | 100 | 39.0 | 89 | 38.2 | 4 | 50.0 | 31 | 27 | 14 | 2.50 | 2.87 |
| Mabel city, Fillmore County..... | 359 | 192 | 38.0 | 142 | 28.2 | 31 | 64.5 | 167 | 143 | 84 | 2.03 | 2.70 |
| McCauleyville township, Wilkin County..... | 26 | 18 | 38.9 | 17 | 41.2 | 1 | 0.0 | 8 | 7 | 4 | 2.35 | 2.83 |
| McCormack UT, St. Louis County..... | 91 | 67 | 29.9 | 60 | 23.3 | 3 | 66.7 | 24 | 19 | 10 | 2.30 | 2.67 |
| McCrea township, Marshall County..... | 102 | 76 | 30.3 | 73 | 30.1 | 1 | 0.0 | 26 | 23 | 11 | 2.36 | 2.78 |
| McDavitt township, St. Louis County..... | 194 | 144 | 27.1 | 123 | 22.8 | 8 | 50.0 | 50 | 40 | 14 | 2.37 | 2.68 |
| McDonaldsville township, Norman County..... | 67 | 48 | 33.3 | 43 | 32.6 | 4 | 25.0 | 19 | 17 | 9 | 2.57 | 3.02 |
| McDougald township, Lake of the Woods County..... | 90 | 62 | 38.7 | 56 | 37.5 | 4 | 50.0 | 28 | 22 | 5 | 2.50 | 3.00 |
| McGrath city, Aitkin County..... | 32 | 19 | 15.8 | 15 | 13.3 | 2 | 50.0 | 13 | 11 | 4 | 2.16 | 2.79 |
| McGregor city, Aitkin County..... | 180 | 99 | 43.4 | 62 | 38.7 | 25 | 52.0 | 81 | 75 | 38 | 2.17 | 2.91 |
| McGregor township, Aitkin County..... | 47 | 27 | 33.3 | 20 | 25.0 | 1 | 0.0 | 20 | 18 | 10 | 2.23 | 2.59 |
| McIntosh city, Polk County..... | 285 | 155 | 37.4 | 126 | 31.7 | 20 | 75.0 | 130 | 118 | 63 | 2.03 | 2.72 |
| McKinley township, Cass County..... | 58 | 39 | 35.9 | 31 | 38.7 | 4 | 25.0 | 19 | 15 | 5 | 2.29 | 2.69 |
| McKinley UT, Kittson County..... | 15 | 10 | 40.0 | 8 | 50.0 | 0 | (X) | 5 | 5 | 4 | 2.53 | 3.30 |
| McKinley city, St. Louis County..... | 56 | 36 | 38.9 | 27 | 37.0 | 7 | 28.6 | 20 | 18 | 12 | 2.29 | 2.92 |
| McPherson township, Blue Earth County..... | 169 | 137 | 38.7 | 119 | 39.5 | 11 | 18.2 | 32 | 24 | 10 | 2.76 | 2.99 |
| Macsville township, Grant County..... | 50 | 37 | 27.0 | 35 | 25.7 | 1 | 0.0 | 13 | 12 | 6 | 2.28 | 2.68 |
| Macville township, Aitkin County..... | 86 | 53 | 45.3 | 44 | 43.2 | 5 | 60.0 | 33 | 28 | 11 | 2.40 | 3.06 |
| Madelia city, Watonwan County..... | 900 | 572 | 47.6 | 410 | 39.3 | 101 | 71.3 | 328 | 278 | 137 | 2.47 | 3.06 |
| Madelia township, Watonwan County..... | 134 | 103 | 37.9 | 92 | 35.9 | 6 | 50.0 | 31 | 24 | 14 | 2.62 | 2.98 |
| Madison city, Lac qui Parle County..... | 736 | 404 | 30.7 | 333 | 25.8 | 53 | 49.1 | 332 | 306 | 209 | 1.99 | 2.68 |
| Madison township, Lac qui Parle County..... | 89 | 62 | 43.5 | 56 | 41.1 | 3 | 66.7 | 27 | 23 | 10 | 2.43 | 2.98 |
| Madison Lake city, Blue Earth County..... | 394 | 271 | 52.8 | 201 | 47.3 | 45 | 68.9 | 123 | 90 | 29 | 2.58 | 3.01 |
| Magnolia city, Rock County..... | 77 | 56 | 32.1 | 44 | 22.7 | 9 | 66.7 | 21 | 20 | 6 | 2.49 | 2.93 |
| Magnolia township, Rock County..... | 84 | 67 | 37.3 | 63 | 38.1 | 1 | 0.0 | 17 | 16 | 8 | 2.52 | 2.90 |
| Mahnomen city, Mahnomen County..... | 529 | 293 | 39.6 | 171 | 19.9 | 78 | 67.9 | 236 | 193 | 87 | 2.20 | 2.81 |
| Mahnomen CDP, St. Louis County..... | 69 | 52 | 65.4 | 15 | 53.3 | 25 | 64.0 | 17 | 12 | 1 | 3.46 | 3.83 |
| Mahtomedi city, Washington County..... | 2,827 | 2,126 | 49.9 | 1,763 | 47.1 | 269 | 67.7 | 701 | 610 | 304 | 2.65 | 3.11 |
| Mahtowa CDP, Carlton County..... | 142 | 107 | 43.0 | 88 | 39.8 | 10 | 60.0 | 35 | 31 | 15 | 2.61 | 3.01 |
| Mahtowa township, Carlton County..... | 236 | 180 | 42.8 | 153 | 39.9 | 14 | 64.3 | 56 | 47 | 18 | 2.58 | 2.95 |
| Maine township, Otter Tail County..... | 280 | 207 | 26.1 | 181 | 20.4 | 17 | 76.5 | 73 | 58 | 34 | 2.33 | 2.67 |
| Maine Prairie township, Stearns County..... | 664 | 531 | 39.5 | 474 | 40.5 | 32 | 34.4 | 133 | 99 | 36 | 2.82 | 3.13 |
| Makinen UT, St. Louis County..... | 590 | 409 | 25.9 | 360 | 22.2 | 26 | 42.3 | 181 | 154 | 56 | 2.22 | 2.64 |
| Malmö township, Aitkin County..... | 164 | 109 | 21.1 | 95 | 14.7 | 9 | 55.6 | 55 | 49 | 27 | 2.05 | 2.48 |
| Malta township, Big Stone County..... | 31 | 26 | 57.7 | 26 | 57.7 | 0 | (X) | 5 | 4 | 2 | 3.16 | 3.54 |
| Malung township, Roseau County..... | 168 | 140 | 42.1 | 125 | 39.2 | 4 | 25.0 | 28 | 25 | 8 | 2.61 | 2.88 |
| Mamre township, Kandiyohi County..... | 135 | 111 | 45.0 | 101 | 42.6 | 4 | 100.0 | 24 | 19 | 5 | 2.85 | 3.15 |
| Manannah township, Meeker County..... | 225 | 165 | 46.1 | 135 | 44.4 | 12 | 66.7 | 60 | 47 | 23 | 2.68 | 3.15 |
| Manchester city, Freeborn County..... | 26 | 15 | 40.0 | 13 | 30.8 | 1 | 100.0 | 11 | 10 | 4 | 2.19 | 3.00 |
| Manchester township, Freeborn County..... | 160 | 130 | 28.5 | 117 | 27.4 | 3 | 66.7 | 30 | 26 | 13 | 2.63 | 2.76 |
| Mandt township, Chippewa County..... | 65 | 45 | 28.9 | 42 | 23.8 | 1 | 100.0 | 20 | 14 | 4 | 2.34 | 2.76 |
| Manfred township, Lac qui Parle County..... | 38 | 29 | 31.0 | 25 | 24.0 | 1 | 100.0 | 9 | 8 | 5 | 2.61 | 2.90 |
| Manhattan Beach city, Crow Wing County..... | 25 | 17 | 29.4 | 13 | 23.1 | 2 | 0.0 | 8 | 3 | 1 | 2.28 | 2.53 |
| Mankato city..... | 14,851 | 7,093 | 44.8 | 5,203 | 40.2 | 1,334 | 61.3 | 7,758 | 4,587 | 1,400 | 2.35 | 2.91 |
| Blue Earth County (part)..... | 14,850 | 7,092 | 44.8 | 5,202 | 40.2 | 1,334 | 61.3 | 7,758 | 4,587 | 1,400 | 2.35 | 2.91 |
| Le Sueur County (part)..... | 1 | 1 | 100.0 | 1 | 100.0 | 0 | (X) | 0 | 0 | 0 | 4.00 | 4.00 |
| Nicollet County (part)..... | 0 | 0 | (X) | 0 | (X) | 0 | (X) | 0 | 0 | 0 | 0.00 | 0.00 |
| Mankato township, Blue Earth County..... | 729 | 569 | 36.7 | 513 | 35.7 | 30 | 50.0 | 160 | 124 | 42 | 2.70 | 3.00 |
| Mansfield township, Freeborn County..... | 100 | 81 | 28.4 | 75 | 26.7 | 1 | 100.0 | 19 | 18 | 6 | 2.37 | 2.63 |
| Manston township, Wilkin County..... | 23 | 14 | 28.6 | 14 | 28.6 | 0 | (X) | 9 | 9 | 4 | 2.09 | 2.79 |
| Mantorville city, Dodge County..... | 430 | 331 | 50.8 | 283 | 50.2 | 35 | 45.7 | 99 | 80 | 27 | 2.78 | 3.18 |
| Mantorville township, Dodge County..... | 640 | 565 | 50.4 | 516 | 48.1 | 22 | 68.2 | 75 | 62 | 23 | 3.01 | 3.21 |
| Mantrap township, Hubbard County..... | 227 | 170 | 26.5 | 157 | 23.6 | 6 | 50.0 | 57 | 48 | 20 | 2.29 | 2.60 |
| Manyaska township, Martin County..... | 125 | 96 | 34.4 | 86 | 31.4 | 4 | 75.0 | 29 | 25 | 11 | 2.45 | 2.79 |

Table 8.

Households and Families: 2010—Con.

[For information on confidentiality protection, nonsampling error, and definitions, see Selected Appendixes at <www.census.gov/prod/cen2010/cph-1-a.pdf>]

| State County Place and County Subdivision | Total households | Family households | | | | | | Nonfamily households | | | Average size | |
|---|---------------------|-------------------|--|---------------------|--|---|--|----------------------|--------------------------|----------------------|-----------------|----------|
| | | Total | | Husband-wife family | | Female householder, no husband present | | Total | Householder living alone | | House- holds | Families |
| | | Number | Percent with own children under 18 years | Number | Percent with own children under 18 years | Number | Percent with own children under 18 years | | Total | 65 years and over | | |
| PLACE AND COUNTY SUBDIVISION—Con. | | | | | | | | | | | | |
| Maple township, Cass County..... | 145 | 106 | 39.6 | 95 | 38.9 | 5 | 20.0 | 39 | 32 | 12 | 2.60 | 3.07 |
| Maple Grove township, Becker County..... | 175 | 115 | 47.0 | 72 | 34.7 | 24 | 58.3 | 60 | 49 | 18 | 2.60 | 3.08 |
| Maple Grove township, Crow Wing County... | 297 | 224 | 35.7 | 193 | 34.2 | 11 | 45.5 | 73 | 50 | 16 | 2.61 | 2.96 |
| Maple Grove city, Hennepin County..... | 22,867 | 17,222 | 50.2 | 14,631 | 48.7 | 1,907 | 59.9 | 5,645 | 4,415 | 1,103 | 2.69 | 3.12 |
| Maple Lake city, Wright County..... | 773 | 528 | 56.3 | 408 | 55.4 | 80 | 65.0 | 245 | 209 | 76 | 2.63 | 3.22 |
| Maple Lake township, Wright County..... | 755 | 595 | 38.2 | 536 | 37.3 | 31 | 41.9 | 160 | 130 | 45 | 2.71 | 3.08 |
| Maple Plain city, Hennepin County..... | 723 | 462 | 45.0 | 350 | 40.3 | 70 | 64.3 | 261 | 213 | 76 | 2.36 | 2.94 |
| Maple Ridge township, Beltrami County..... | 44 | 31 | 32.3 | 24 | 29.2 | 3 | 33.3 | 13 | 10 | 6 | 2.36 | 2.71 |
| Maple Ridge township, Isanti County..... | 297 | 211 | 37.0 | 179 | 37.4 | 14 | 21.4 | 86 | 66 | 21 | 2.56 | 3.02 |
| Mapleton city, Blue Earth County..... | 681 | 475 | 51.4 | 354 | 46.6 | 79 | 72.2 | 206 | 183 | 95 | 2.48 | 2.99 |
| Mapleton township, Blue Earth County..... | 111 | 85 | 44.7 | 80 | 45.0 | 2 | 0.0 | 26 | 23 | 8 | 2.79 | 3.20 |
| Mapleview city, Mower County..... | 83 | 44 | 36.4 | 28 | 25.0 | 8 | 75.0 | 39 | 29 | 6 | 2.12 | 2.64 |
| Maplewood township, Otter Tail County..... | 136 | 96 | 30.2 | 84 | 26.2 | 6 | 33.3 | 40 | 30 | 16 | 2.29 | 2.66 |
| Maplewood city, Ramsey County..... | 14,882 | 9,620 | 43.2 | 7,109 | 38.8 | 1,806 | 58.5 | 5,262 | 4,338 | 1,858 | 2.48 | 3.08 |
| Marble city, Itasca County..... | 281 | 174 | 49.4 | 117 | 40.2 | 39 | 71.8 | 107 | 87 | 27 | 2.47 | 3.04 |
| Marble township, Lincoln County..... | 64 | 51 | 41.2 | 44 | 36.4 | 2 | 50.0 | 13 | 10 | 2 | 2.52 | 2.78 |
| Marcell township, Itasca County..... | 218 | 156 | 21.8 | 140 | 18.6 | 8 | 62.5 | 62 | 53 | 24 | 2.14 | 2.51 |
| Marietta city, Lac qui Parle County..... | 82 | 46 | 28.3 | 30 | 16.7 | 9 | 55.6 | 36 | 32 | 15 | 1.98 | 2.52 |
| Marine on St. Croix city, Washington County | 302 | 196 | 38.3 | 169 | 34.3 | 19 | 68.4 | 106 | 90 | 35 | 2.28 | 2.84 |
| Marion township, Olmsted County..... | 1,377 | 1,127 | 36.2 | 1,002 | 34.2 | 73 | 52.1 | 250 | 187 | 49 | 2.65 | 2.88 |
| Marshall city, Lyon County..... | 5,394 | 2,992 | 49.6 | 2,333 | 45.0 | 485 | 70.1 | 2,402 | 1,776 | 590 | 2.36 | 3.04 |
| Marshall township, Mower County..... | 124 | 103 | 44.7 | 93 | 40.9 | 7 | 100.0 | 21 | 19 | 6 | 2.91 | 3.24 |
| Marshan township, Dakota County..... | 403 | 330 | 37.3 | 294 | 34.7 | 19 | 63.2 | 73 | 55 | 14 | 2.74 | 3.02 |
| Marsh Creek township, Mahnomen County.. | 46 | 38 | 55.3 | 31 | 54.8 | 3 | 66.7 | 8 | 7 | 4 | 3.30 | 3.68 |
| Marshfield township, Lincoln County..... | 88 | 69 | 50.7 | 65 | 47.7 | 1 | 100.0 | 19 | 14 | 6 | 2.75 | 3.13 |
| Marsh Grove township, Marshall County..... | 57 | 44 | 40.9 | 39 | 38.5 | 1 | 0.0 | 13 | 13 | 5 | 2.51 | 2.95 |
| Martin township, Rock County..... | 142 | 109 | 41.3 | 102 | 40.2 | 2 | 50.0 | 33 | 31 | 10 | 2.69 | 3.14 |
| Martin Lake CDP, Anoka County..... | 375 | 267 | 39.0 | 213 | 37.1 | 29 | 51.7 | 108 | 86 | 11 | 2.49 | 2.91 |
| Martinsburg township, Renville County..... | 77 | 54 | 40.7 | 48 | 39.6 | 3 | 66.7 | 23 | 22 | 6 | 2.52 | 3.09 |
| Mary township, Norman County..... | 35 | 24 | 41.7 | 22 | 40.9 | 1 | 100.0 | 11 | 11 | 5 | 2.37 | 2.92 |
| Marysland township, Swift County..... | 42 | 27 | 33.3 | 22 | 31.8 | 2 | 50.0 | 15 | 13 | 7 | 2.29 | 2.93 |
| Marysville township, Wright County..... | 773 | 584 | 46.2 | 506 | 46.0 | 43 | 46.5 | 189 | 146 | 50 | 2.77 | 3.20 |
| Mason township, Murray County..... | 126 | 100 | 29.0 | 90 | 24.4 | 3 | 100.0 | 26 | 23 | 10 | 2.37 | 2.60 |
| Max township, Itasca County..... | 64 | 33 | 33.3 | 23 | 21.7 | 6 | 66.7 | 31 | 25 | 12 | 2.22 | 3.06 |
| Maxwell township, Lac qui Parle County..... | 70 | 53 | 37.7 | 48 | 33.3 | 2 | 100.0 | 17 | 15 | 4 | 2.56 | 2.98 |
| May township, Cass County..... | 327 | 248 | 36.7 | 212 | 34.0 | 20 | 60.0 | 79 | 62 | 28 | 2.61 | 2.95 |
| May township, Washington County..... | 1,083 | 863 | 34.5 | 781 | 33.0 | 57 | 45.6 | 220 | 177 | 60 | 2.56 | 2.86 |
| Mayer city, Carver County..... | 589 | 471 | 60.5 | 417 | 60.4 | 27 | 55.6 | 118 | 82 | 21 | 2.96 | 3.30 |
| Mayfield township, Pennington County..... | 24 | 16 | 25.0 | 15 | 20.0 | 0 | (X) | 8 | 7 | 5 | 2.13 | 2.56 |
| Mayhew Lake township, Benton County..... | 281 | 227 | 44.5 | 202 | 45.5 | 9 | 33.3 | 54 | 47 | 16 | 2.96 | 3.34 |
| Maynard city, Chippewa County..... | 158 | 99 | 38.4 | 82 | 34.1 | 10 | 60.0 | 59 | 52 | 30 | 2.32 | 2.95 |
| Mayville township, Houston County..... | 148 | 115 | 44.3 | 98 | 42.9 | 8 | 37.5 | 33 | 30 | 14 | 2.76 | 3.17 |
| Maywood township, Benton County..... | 349 | 263 | 43.0 | 234 | 42.3 | 11 | 54.5 | 86 | 66 | 25 | 2.73 | 3.12 |
| Mazeppa city, Wabasha County..... | 337 | 234 | 44.0 | 201 | 40.8 | 21 | 76.2 | 103 | 85 | 37 | 2.50 | 3.01 |
| Mazeppa township, Wabasha County..... | 277 | 217 | 35.9 | 190 | 33.2 | 12 | 50.0 | 60 | 43 | 13 | 2.59 | 2.86 |
| Meadow township, Wadena County..... | 90 | 60 | 35.0 | 50 | 30.0 | 8 | 62.5 | 30 | 23 | 11 | 2.41 | 2.80 |
| Meadow Brook township, Cass County..... | 92 | 62 | 38.7 | 51 | 39.2 | 5 | 40.0 | 30 | 26 | 8 | 2.46 | 3.00 |
| Meadowlands city, St. Louis County..... | 67 | 33 | 42.4 | 20 | 25.0 | 11 | 63.6 | 34 | 34 | 22 | 2.00 | 2.82 |
| Meadowlands township, St. Louis County.... | 130 | 90 | 35.6 | 79 | 34.2 | 6 | 33.3 | 40 | 33 | 9 | 2.34 | 2.81 |
| Meadows township, Wilkin County..... | 18 | 10 | 40.0 | 8 | 37.5 | 0 | (X) | 8 | 6 | 1 | 2.11 | 2.80 |
| Medford city, Steele County..... | 450 | 336 | 54.5 | 263 | 50.2 | 51 | 68.6 | 114 | 97 | 39 | 2.74 | 3.19 |
| Medford township, Steele County..... | 300 | 220 | 52.7 | 160 | 43.8 | 35 | 77.1 | 80 | 64 | 20 | 2.71 | 3.13 |
| Medicine Lake city, Hennepin County..... | 160 | 104 | 35.6 | 83 | 33.7 | 12 | 66.7 | 56 | 45 | 13 | 2.32 | 2.88 |
| Medina city, Hennepin County..... | 1,702 | 1,386 | 49.9 | 1,266 | 49.4 | 81 | 56.8 | 316 | 266 | 125 | 2.87 | 3.23 |
| Medo township, Blue Earth County..... | 135 | 112 | 33.0 | 98 | 30.6 | 8 | 50.0 | 23 | 21 | 10 | 2.67 | 2.92 |
| Mehurin township, Lac qui Parle County..... | 38 | 27 | 25.9 | 26 | 23.1 | 1 | 100.0 | 11 | 9 | 4 | 2.03 | 2.37 |
| Meire Grove city, Stearns County..... | 70 | 46 | 41.3 | 33 | 36.4 | 4 | 50.0 | 24 | 22 | 13 | 2.56 | 3.00 |
| Melrose city, Stearns County..... | 1,309 | 890 | 47.2 | 723 | 44.4 | 99 | 62.6 | 419 | 368 | 209 | 2.69 | 3.31 |
| Melrose township, Stearns County..... | 273 | 220 | 39.5 | 199 | 39.2 | 5 | 40.0 | 53 | 45 | 21 | 2.78 | 3.11 |
| Melville township, Renville County..... | 84 | 68 | 39.7 | 64 | 37.5 | 4 | 75.0 | 16 | 15 | 8 | 2.68 | 3.00 |
| Menahga city, Wadena County..... | 569 | 301 | 44.9 | 225 | 37.8 | 47 | 66.0 | 268 | 239 | 141 | 2.18 | 3.01 |
| Mendota city, Dakota County..... | 78 | 52 | 48.1 | 36 | 41.7 | 10 | 60.0 | 26 | 21 | 2 | 2.54 | 3.06 |
| Mendota Heights city, Dakota County..... | 4,378 | 3,204 | 38.5 | 2,821 | 37.0 | 281 | 51.2 | 1,174 | 976 | 473 | 2.51 | 2.96 |
| Mentor city, Polk County..... | 79 | 39 | 30.8 | 27 | 18.5 | 8 | 62.5 | 40 | 34 | 17 | 1.94 | 2.59 |
| Meriden township, Steele County..... | 228 | 174 | 41.4 | 148 | 39.2 | 13 | 30.8 | 54 | 39 | 13 | 2.72 | 3.06 |
| Merrifield CDP, Crow Wing County..... | 69 | 48 | 10.4 | 40 | 5.0 | 4 | 25.0 | 21 | 15 | 6 | 2.03 | 2.31 |
| Merton township, Steele County..... | 144 | 102 | 39.2 | 93 | 39.8 | 3 | 66.7 | 42 | 38 | 13 | 2.42 | 2.94 |
| Mickinock township, Roseau County..... | 116 | 88 | 44.3 | 75 | 40.0 | 5 | 80.0 | 28 | 21 | 9 | 2.59 | 2.91 |
| Middle River city, Marshall County..... | 148 | 77 | 39.0 | 56 | 28.6 | 14 | 64.3 | 71 | 61 | 37 | 2.05 | 2.82 |
| Middle River township, Marshall County..... | 33 | 25 | 32.0 | 23 | 30.4 | 1 | 0.0 | 8 | 7 | 3 | 2.24 | 2.60 |
| Middletown township, Jackson County..... | 96 | 67 | 35.8 | 56 | 30.4 | 2 | 50.0 | 29 | 26 | 10 | 2.36 | 2.73 |
| Middleville township, Wright County..... | 346 | 258 | 38.0 | 224 | 37.9 | 16 | 37.5 | 88 | 73 | 26 | 2.70 | 3.12 |

Table 8.

Households and Families: 2010—Con.

[For information on confidentiality protection, nonsampling error, and definitions, see Selected Appendixes at <www.census.gov/prod/cen2010/cph-1-a.pdf>]

| State County Place and County Subdivision | Total households | Family households | | | | | | Nonfamily households | | | Average size | |
|--|---------------------|-------------------|--|---------------------|--|---|--|----------------------|--------------------------|----------------------|-----------------|----------|
| | | Total | | Husband-wife family | | Female householder, no husband present | | Total | Householder living alone | | House- holds | Families |
| | | Number | Percent with own children under 18 years | Number | Percent with own children under 18 years | Number | Percent with own children under 18 years | | Total | 65 years and over | | |
| PLACE AND COUNTY SUBDIVISION—Con. | | | | | | | | | | | | |
| Midway township, Cottonwood County..... | 87 | 67 | 35.8 | 63 | 36.5 | 3 | 33.3 | 20 | 19 | 14 | 2.52 | 2.94 |
| Midway CDP, Mahnomen County..... | 6 | 5 | 80.0 | 2 | 100.0 | 3 | 66.7 | 1 | 1 | 0 | 4.33 | 4.40 |
| Midway township, St. Louis County..... | 541 | 410 | 37.6 | 343 | 34.7 | 36 | 47.2 | 131 | 108 | 36 | 2.56 | 2.94 |
| Miesville city, Dakota County..... | 52 | 33 | 33.3 | 28 | 32.1 | 4 | 50.0 | 19 | 16 | 12 | 2.40 | 3.03 |
| Milaca city, Mille Lacs County..... | 1,308 | 691 | 47.8 | 486 | 36.6 | 149 | 75.2 | 617 | 531 | 283 | 2.12 | 2.84 |
| Milaca township, Mille Lacs County..... | 568 | 443 | 51.0 | 374 | 47.6 | 42 | 69.0 | 125 | 87 | 29 | 2.83 | 3.14 |
| Milan city, Chippewa County..... | 150 | 90 | 46.7 | 71 | 42.3 | 12 | 58.3 | 60 | 51 | 20 | 2.46 | 3.22 |
| Milford township, Brown County..... | 273 | 218 | 33.9 | 200 | 31.5 | 9 | 77.8 | 55 | 43 | 17 | 2.54 | 2.86 |
| Millerville city, Douglas County..... | 45 | 27 | 29.6 | 23 | 26.1 | 0 | (X) | 18 | 12 | 5 | 2.36 | 2.96 |
| Millerville township, Douglas County..... | 137 | 101 | 32.7 | 89 | 30.3 | 3 | 66.7 | 36 | 31 | 15 | 2.47 | 2.90 |
| Millville city, Wabasha County..... | 75 | 54 | 33.3 | 43 | 30.2 | 7 | 42.9 | 21 | 17 | 10 | 2.43 | 2.78 |
| Millward township, Aitkin County..... | 36 | 19 | 36.8 | 15 | 40.0 | 3 | 33.3 | 17 | 16 | 5 | 2.00 | 2.84 |
| Millwood township, Stearns County..... | 346 | 280 | 41.1 | 260 | 40.8 | 9 | 44.4 | 66 | 56 | 23 | 2.81 | 3.15 |
| Milo township, Mille Lacs County..... | 498 | 388 | 44.6 | 342 | 43.6 | 20 | 50.0 | 110 | 84 | 28 | 2.78 | 3.14 |
| Milroy city, Redwood County..... | 114 | 66 | 40.9 | 57 | 42.1 | 1 | 100.0 | 48 | 42 | 6 | 2.21 | 2.92 |
| Milton township, Dodge County..... | 265 | 213 | 39.9 | 188 | 37.2 | 15 | 46.7 | 52 | 44 | 21 | 2.77 | 3.07 |
| Miltona city, Douglas County..... | 165 | 112 | 57.1 | 84 | 54.8 | 18 | 72.2 | 53 | 41 | 19 | 2.57 | 3.06 |
| Milona township, Douglas County..... | 363 | 264 | 20.8 | 236 | 19.1 | 15 | 33.3 | 99 | 82 | 39 | 2.22 | 2.56 |
| Minden township, Benton County..... | 647 | 485 | 33.4 | 417 | 29.5 | 30 | 56.7 | 162 | 113 | 34 | 2.57 | 2.88 |
| Minerva township, Clearwater County..... | 100 | 77 | 39.0 | 58 | 29.3 | 10 | 90.0 | 23 | 21 | 8 | 2.61 | 2.99 |
| Minneapolis city, Hennepin County..... | 163,540 | 71,972 | 48.7 | 46,006 | 44.1 | 19,210 | 61.4 | 91,568 | 65,869 | 11,754 | 2.23 | 3.13 |
| Minneiska city..... | 57 | 39 | 17.9 | 34 | 8.8 | 2 | 100.0 | 18 | 15 | 2 | 1.95 | 2.26 |
| Wabasha County (part)..... | 29 | 20 | 30.0 | 16 | 18.8 | 2 | 100.0 | 9 | 7 | 1 | 2.10 | 2.40 |
| Winona County (part)..... | 28 | 19 | 5.3 | 18 | 0.0 | 0 | (X) | 9 | 8 | 1 | 1.79 | 2.11 |
| Minneiska township, Wabasha County..... | 78 | 53 | 35.8 | 41 | 24.4 | 5 | 60.0 | 25 | 21 | 10 | 2.37 | 2.81 |
| Minneola township, Goodhue County..... | 242 | 181 | 39.2 | 159 | 38.4 | 9 | 44.4 | 61 | 50 | 18 | 2.60 | 3.01 |
| Minnetonka township, Jackson County..... | 118 | 82 | 28.0 | 76 | 23.7 | 2 | 100.0 | 36 | 33 | 16 | 2.19 | 2.66 |
| Minnetonka city, Lyon County..... | 582 | 365 | 45.5 | 302 | 40.1 | 42 | 71.4 | 217 | 192 | 96 | 2.29 | 2.92 |
| Minnesota City city, Winona County..... | 81 | 60 | 46.7 | 44 | 36.4 | 8 | 75.0 | 21 | 13 | 2 | 2.52 | 2.77 |
| Minnesota Falls township, Yellow Medicine County..... | 166 | 124 | 41.9 | 88 | 34.1 | 22 | 63.6 | 42 | 33 | 13 | 2.58 | 2.95 |
| Minnesota Lake city..... | 295 | 192 | 38.0 | 147 | 32.0 | 30 | 60.0 | 103 | 85 | 43 | 2.33 | 2.84 |
| Blue Earth County (part)..... | 2 | 2 | 50.0 | 1 | 0.0 | 0 | (X) | 0 | 0 | 0 | 2.00 | 2.00 |
| Faribault County (part)..... | 293 | 190 | 37.9 | 146 | 32.2 | 30 | 60.0 | 103 | 85 | 43 | 2.33 | 2.85 |
| Minnesota Lake township, Faribault County..... | 77 | 57 | 33.3 | 49 | 32.7 | 7 | 42.9 | 20 | 18 | 8 | 2.47 | 2.89 |
| Minnetonka city, Hennepin County..... | 21,901 | 13,619 | 40.1 | 11,410 | 37.7 | 1,590 | 55.0 | 8,282 | 6,821 | 2,601 | 2.25 | 2.85 |
| Minnetonka Beach city, Hennepin County..... | 201 | 159 | 46.5 | 147 | 46.3 | 7 | 28.6 | 42 | 38 | 14 | 2.68 | 3.09 |
| Minnetrista city, Hennepin County..... | 2,176 | 1,823 | 53.0 | 1,668 | 52.0 | 92 | 59.8 | 353 | 266 | 87 | 2.93 | 3.21 |
| Minnewaska township, Pope County..... | 216 | 159 | 30.2 | 142 | 28.2 | 10 | 50.0 | 57 | 50 | 35 | 2.31 | 2.69 |
| Minnie township, Beltrami County..... | 15 | 9 | 11.1 | 8 | 0.0 | 1 | 100.0 | 6 | 6 | 1 | 1.73 | 2.22 |
| Mission township, Crow Wing County..... | 355 | 249 | 26.5 | 218 | 23.9 | 16 | 56.3 | 106 | 89 | 42 | 2.30 | 2.73 |
| Mission Creek township, Pine County..... | 240 | 171 | 43.3 | 129 | 38.0 | 21 | 61.9 | 69 | 56 | 20 | 2.65 | 3.12 |
| Mitchell township, Wilkin County..... | 29 | 25 | 40.0 | 22 | 36.4 | 1 | 100.0 | 4 | 2 | 2 | 2.93 | 3.12 |
| Mizpah city, Koochiching County..... | 28 | 15 | 53.3 | 8 | 25.0 | 5 | 80.0 | 13 | 10 | 5 | 2.00 | 2.47 |
| Moe township, Douglas County..... | 310 | 246 | 32.5 | 231 | 32.9 | 8 | 0.0 | 64 | 52 | 24 | 2.53 | 2.85 |
| Moland township, Clay County..... | 110 | 89 | 40.4 | 80 | 37.5 | 5 | 60.0 | 21 | 21 | 10 | 2.72 | 3.04 |
| Moltke township, Sibley County..... | 110 | 86 | 36.0 | 79 | 36.7 | 2 | 50.0 | 24 | 22 | 9 | 2.54 | 2.91 |
| Money Creek township, Houston County..... | 230 | 169 | 41.4 | 149 | 38.3 | 9 | 66.7 | 61 | 49 | 17 | 2.60 | 3.04 |
| Monroe township, Lyon County..... | 85 | 61 | 34.4 | 52 | 26.9 | 6 | 83.3 | 24 | 22 | 9 | 2.38 | 2.80 |
| Monson township, Traverse County..... | 50 | 40 | 35.0 | 35 | 34.3 | 0 | (X) | 10 | 9 | 5 | 2.66 | 3.03 |
| Montevideo city, Chippewa County..... | 2,326 | 1,404 | 43.9 | 1,034 | 37.4 | 258 | 65.9 | 922 | 816 | 424 | 2.25 | 2.86 |
| Montgomery city, Le Sueur County..... | 1,185 | 760 | 49.5 | 562 | 42.7 | 124 | 70.2 | 425 | 359 | 135 | 2.49 | 3.07 |
| Montgomery township, Le Sueur County..... | 245 | 187 | 39.0 | 167 | 37.7 | 2 | 100.0 | 58 | 49 | 17 | 2.64 | 2.95 |
| Monticello city, Wright County..... | 4,693 | 3,164 | 60.0 | 2,311 | 57.0 | 571 | 70.1 | 1,529 | 1,197 | 445 | 2.68 | 3.23 |
| Monticello township, Wright County..... | 1,126 | 909 | 37.0 | 795 | 35.8 | 56 | 41.1 | 217 | 154 | 47 | 2.82 | 3.06 |
| Montrose city, Wright County..... | 1,043 | 734 | 62.4 | 569 | 59.9 | 96 | 71.9 | 309 | 231 | 50 | 2.73 | 3.23 |
| Moonshine township, Big Stone County..... | 50 | 37 | 37.8 | 35 | 37.1 | 0 | (X) | 13 | 10 | 5 | 2.62 | 3.00 |
| Moore township, Stevens County..... | 82 | 70 | 38.6 | 68 | 38.2 | 1 | 0.0 | 12 | 10 | 4 | 2.96 | 3.17 |
| Moorhead city, Clay County..... | 14,304 | 8,372 | 47.6 | 6,229 | 42.8 | 1,514 | 64.5 | 5,932 | 4,180 | 1,425 | 2.41 | 2.97 |
| Moorhead township, Clay County..... | 67 | 54 | 27.8 | 47 | 27.7 | 5 | 20.0 | 13 | 13 | 5 | 2.52 | 2.81 |
| Moose township, Roseau County..... | 46 | 37 | 32.4 | 34 | 32.4 | 1 | 100.0 | 9 | 7 | 4 | 2.48 | 2.78 |
| Moose Creek township, Clearwater County.. | 96 | 66 | 28.8 | 56 | 26.8 | 7 | 42.9 | 30 | 27 | 10 | 2.40 | 2.88 |
| Moose Lake township, Beltrami County..... | 87 | 61 | 32.8 | 55 | 25.5 | 4 | 100.0 | 26 | 24 | 8 | 2.60 | 3.15 |
| Moose Lake city, Carlton County..... | 648 | 318 | 46.5 | 215 | 37.2 | 75 | 70.7 | 330 | 302 | 180 | 2.01 | 2.84 |
| Moose Lake township, Carlton County..... | 395 | 285 | 40.4 | 238 | 33.6 | 28 | 78.6 | 110 | 89 | 36 | 2.48 | 2.90 |
| Moose Lake township, Cass County..... | 51 | 36 | 30.6 | 30 | 23.3 | 3 | 33.3 | 15 | 14 | 5 | 2.18 | 2.58 |
| Moose Park township, Itasca County..... | 29 | 20 | 40.0 | 15 | 33.3 | 1 | 0.0 | 9 | 8 | 3 | 2.34 | 2.85 |
| Moose River township, Marshall County..... | 12 | 8 | 37.5 | 8 | 37.5 | 0 | (X) | 4 | 4 | 0 | 2.08 | 2.63 |
| Mora city, Kanabec County..... | 1,513 | 857 | 45.5 | 569 | 33.6 | 203 | 70.9 | 656 | 572 | 307 | 2.21 | 2.87 |
| Moran township, Todd County..... | 201 | 149 | 33.6 | 127 | 28.3 | 10 | 50.0 | 52 | 44 | 23 | 2.53 | 2.93 |

Table 8.

Households and Families: 2010—Con.

[For information on confidentiality protection, nonsampling error, and definitions, see Selected Appendixes at <www.census.gov/prod/cen2010/cph-1-a.pdf>]

| State County Place and County Subdivision | | Family households | | | | | | Nonfamily households | | | Average size | |
|---|--------|-------------------|--|---------------------|--|---|--|----------------------|--------------------------|----------------------|-----------------|----------|
| | | Total | | Husband-wife family | | Female householder, no husband present | | Total | Householder living alone | | House- holds | Families |
| | | Number | Percent with own children under 18 years | Number | Percent with own children under 18 years | Number | Percent with own children under 18 years | | Total | 65 years and over | | |
| | | | | | | | | | | | | |
| Total households | Number | | | Number | | | | | Total | | | |
| PLACE AND COUNTY SUBDIVISION—Con. | | | | | | | | | | | | |
| Moranville township, Roseau County..... | 321 | 263 | 43.3 | 225 | 40.4 | 18 | 55.6 | 58 | 49 | 15 | 2.76 | 3.06 |
| Morcom township, St. Louis County..... | 42 | 24 | 33.3 | 23 | 34.8 | 1 | 0.0 | 18 | 14 | 6 | 2.24 | 3.00 |
| Morgan city, Redwood County..... | 373 | 230 | 47.4 | 183 | 41.0 | 38 | 71.1 | 143 | 129 | 66 | 2.31 | 2.99 |
| Morgan township, Redwood County..... | 99 | 73 | 46.6 | 67 | 46.3 | 2 | 100.0 | 26 | 25 | 11 | 2.60 | 3.10 |
| Morken township, Clay County..... | 63 | 46 | 47.8 | 42 | 45.2 | 3 | 100.0 | 17 | 16 | 7 | 2.48 | 2.93 |
| Morrill township, Morrison County..... | 255 | 182 | 47.8 | 159 | 44.0 | 9 | 55.6 | 73 | 51 | 19 | 2.73 | 3.20 |
| Morris city, Stevens County..... | 1,986 | 1,021 | 43.9 | 828 | 38.0 | 145 | 73.8 | 965 | 713 | 326 | 2.23 | 2.87 |
| Morris township, Stevens County..... | 144 | 113 | 45.1 | 107 | 43.9 | 2 | 100.0 | 31 | 23 | 14 | 2.75 | 3.12 |
| Morrison township, Aitkin County..... | 77 | 56 | 37.5 | 43 | 34.9 | 6 | 50.0 | 21 | 15 | 7 | 2.60 | 2.86 |
| Morristown city, Rice County..... | 388 | 255 | 47.1 | 189 | 40.2 | 41 | 61.0 | 133 | 104 | 51 | 2.49 | 3.03 |
| Morristown township, Rice County..... | 266 | 207 | 37.7 | 180 | 38.3 | 16 | 43.8 | 59 | 46 | 26 | 2.62 | 2.98 |
| Morse township, Itasca County..... | 228 | 168 | 39.3 | 139 | 37.4 | 21 | 57.1 | 60 | 49 | 15 | 2.70 | 3.15 |
| Morse township, St. Louis County..... | 591 | 384 | 24.5 | 353 | 22.7 | 17 | 29.4 | 207 | 184 | 77 | 2.05 | 2.53 |
| Morton city, Renville County..... | 190 | 113 | 42.5 | 73 | 37.0 | 20 | 70.0 | 77 | 66 | 25 | 2.16 | 2.72 |
| Moscow township, Freeborn County..... | 222 | 169 | 31.4 | 146 | 28.1 | 9 | 44.4 | 53 | 48 | 22 | 2.42 | 2.74 |
| Motley city..... | 305 | 167 | 46.1 | 112 | 37.5 | 45 | 62.2 | 138 | 118 | 52 | 2.20 | 2.90 |
| Cass County (part)..... | 3 | 3 | 66.7 | 2 | 100.0 | 1 | 0.0 | 0 | 0 | 0 | 3.67 | 3.67 |
| Morrison County (part)..... | 302 | 164 | 45.7 | 110 | 36.4 | 44 | 63.6 | 138 | 118 | 52 | 2.19 | 2.89 |
| Motley township, Morrison County..... | 81 | 62 | 30.6 | 51 | 25.5 | 5 | 40.0 | 19 | 12 | 6 | 2.49 | 2.71 |
| Moulton township, Murray County..... | 73 | 65 | 38.5 | 57 | 33.3 | 4 | 75.0 | 8 | 7 | 1 | 2.82 | 2.97 |
| Mound city, Hennepin County..... | 3,974 | 2,444 | 42.1 | 1,910 | 38.2 | 340 | 56.2 | 1,530 | 1,220 | 315 | 2.28 | 2.85 |
| Mound township, Rock County..... | 90 | 71 | 42.3 | 68 | 41.2 | 0 | (X) | 19 | 13 | 5 | 2.80 | 3.10 |
| Mound Prairie township, Houston County..... | 240 | 182 | 41.2 | 166 | 39.2 | 11 | 54.5 | 58 | 47 | 20 | 2.53 | 2.91 |
| Mounds View city, Ramsey County..... | 4,954 | 3,236 | 44.7 | 2,354 | 39.4 | 636 | 61.2 | 1,718 | 1,375 | 416 | 2.45 | 2.98 |
| Mountain Iron city, St. Louis County..... | 1,336 | 796 | 38.9 | 597 | 29.1 | 137 | 71.5 | 540 | 480 | 192 | 2.14 | 2.72 |
| Mountain Lake city, Cottonwood County..... | 829 | 526 | 47.0 | 414 | 42.3 | 78 | 70.5 | 303 | 282 | 152 | 2.48 | 3.16 |
| Mountain Lake township, Cottonwood County..... | 100 | 81 | 46.9 | 77 | 45.5 | 2 | 100.0 | 19 | 17 | 9 | 3.84 | 4.21 |
| Mount Morris township, Morrison County..... | 36 | 25 | 44.0 | 23 | 43.5 | 0 | (X) | 11 | 9 | 0 | 2.58 | 3.16 |
| Mount Pleasant township, Wabasha County..... | 161 | 130 | 46.2 | 122 | 44.3 | 5 | 80.0 | 31 | 27 | 7 | 2.78 | 3.14 |
| Mount Vernon township, Winona County..... | 109 | 80 | 33.8 | 71 | 32.4 | 3 | 66.7 | 29 | 23 | 10 | 2.50 | 2.94 |
| Moyer township, Swift County..... | 36 | 29 | 34.5 | 27 | 33.3 | 2 | 50.0 | 7 | 7 | 1 | 2.44 | 2.76 |
| Moylan township, Marshall County..... | 39 | 32 | 34.4 | 27 | 29.6 | 2 | 100.0 | 7 | 5 | 1 | 2.51 | 2.66 |
| Mudgett township, Mille Lacs County..... | 36 | 23 | 30.4 | 16 | 25.0 | 6 | 33.3 | 13 | 11 | 2 | 2.33 | 2.91 |
| Mud Lake UT, Marshall County..... | 0 | 0 | (X) | 0 | (X) | 0 | (X) | 0 | 0 | 0 | 0.00 | 0.00 |
| Mulligan township, Brown County..... | 87 | 63 | 33.3 | 58 | 34.5 | 3 | 0.0 | 24 | 20 | 8 | 2.48 | 2.97 |
| Munch township, Pine County..... | 133 | 85 | 29.4 | 69 | 30.4 | 8 | 25.0 | 48 | 39 | 8 | 2.27 | 2.81 |
| Munson township, Stearns County..... | 563 | 455 | 34.1 | 416 | 32.7 | 16 | 50.0 | 108 | 89 | 33 | 2.60 | 2.89 |
| Murdock city, Swift County..... | 117 | 74 | 48.6 | 56 | 50.0 | 11 | 36.4 | 43 | 39 | 15 | 2.38 | 3.07 |
| Murray township, Murray County..... | 74 | 51 | 27.5 | 49 | 24.5 | 0 | (X) | 23 | 15 | 7 | 2.39 | 2.76 |
| Myhre township, Lake of the Woods County..... | 80 | 49 | 34.7 | 46 | 34.8 | 1 | 0.0 | 31 | 26 | 11 | 2.25 | 2.86 |
| Myrtle city, Freeborn County..... | 26 | 12 | 33.3 | 8 | 25.0 | 2 | 100.0 | 14 | 14 | 2 | 1.85 | 2.83 |
| Nashua city, Wilkin County..... | 25 | 19 | 52.6 | 15 | 46.7 | 4 | 75.0 | 6 | 6 | 2 | 2.72 | 3.11 |
| Nashville township, Martin County..... | 80 | 63 | 38.1 | 54 | 31.5 | 4 | 75.0 | 17 | 14 | 3 | 2.44 | 2.73 |
| Nashwauk city, Itasca County..... | 452 | 258 | 39.9 | 182 | 29.7 | 42 | 66.7 | 194 | 171 | 95 | 2.17 | 2.79 |
| Nashwauk township, Itasca County..... | 753 | 480 | 36.3 | 377 | 28.4 | 50 | 66.0 | 273 | 236 | 122 | 2.23 | 2.70 |
| Nassau city, Lac qui Parle County..... | 35 | 19 | 31.6 | 18 | 33.3 | 1 | 0.0 | 16 | 14 | 7 | 2.06 | 2.79 |
| Naytahwaush CDP, Mahnommen County..... | 161 | 126 | 59.5 | 33 | 30.3 | 62 | 69.4 | 35 | 31 | 11 | 3.59 | 3.87 |
| Nebish township, Beltrami County..... | 120 | 83 | 33.7 | 77 | 33.8 | 2 | 50.0 | 37 | 29 | 13 | 2.42 | 2.89 |
| Nelson city, Douglas County..... | 84 | 45 | 42.2 | 32 | 28.1 | 10 | 80.0 | 39 | 27 | 8 | 2.23 | 2.84 |
| Nelson township, Watonwan County..... | 114 | 90 | 37.8 | 81 | 37.0 | 5 | 60.0 | 24 | 22 | 7 | 2.52 | 2.88 |
| Nelson Park township, Marshall County..... | 54 | 41 | 24.4 | 33 | 21.2 | 3 | 33.3 | 13 | 10 | 3 | 2.31 | 2.61 |
| Nereson township, Roseau County..... | 25 | 16 | 43.8 | 12 | 41.7 | 1 | 100.0 | 9 | 8 | 2 | 2.32 | 3.00 |
| Nerstrand city, Rice County..... | 108 | 91 | 47.3 | 79 | 44.3 | 7 | 71.4 | 17 | 13 | 4 | 2.73 | 2.96 |
| Nesbit township, Polk County..... | 39 | 30 | 40.0 | 28 | 39.3 | 1 | 0.0 | 9 | 9 | 3 | 2.54 | 2.97 |
| Ness township, St. Louis County..... | 27 | 14 | 42.9 | 13 | 46.2 | 1 | 0.0 | 13 | 9 | 2 | 2.30 | 3.00 |
| Nessel township, Chisago County..... | 736 | 581 | 34.8 | 507 | 34.1 | 38 | 36.8 | 155 | 111 | 34 | 2.63 | 2.91 |
| Nett Lake CDP..... | 93 | 66 | 40.9 | 17 | 58.8 | 38 | 26.3 | 27 | 21 | 11 | 3.05 | 3.52 |
| Koochiching County (part)..... | 26 | 17 | 41.2 | 3 | 33.3 | 11 | 36.4 | 9 | 5 | 2 | 2.69 | 2.94 |
| St. Louis County (part)..... | 67 | 49 | 40.8 | 14 | 64.3 | 27 | 22.2 | 18 | 16 | 9 | 3.19 | 3.71 |
| Nett Lake UT, Koochiching County..... | 36 | 26 | 42.3 | 6 | 66.7 | 13 | 30.8 | 10 | 6 | 3 | 2.81 | 3.08 |
| Nett Lake UT, St. Louis County..... | 94 | 71 | 47.9 | 22 | 63.6 | 35 | 31.4 | 23 | 21 | 10 | 3.39 | 3.86 |
| Nevada township, Mower County..... | 134 | 107 | 29.0 | 97 | 25.8 | 4 | 50.0 | 27 | 22 | 7 | 2.52 | 2.79 |
| Nevis city, Hubbard County..... | 173 | 102 | 40.2 | 76 | 31.6 | 18 | 55.6 | 71 | 60 | 37 | 2.23 | 2.81 |
| Nevis township, Hubbard County..... | 433 | 324 | 25.0 | 288 | 20.5 | 24 | 66.7 | 109 | 93 | 46 | 2.30 | 2.63 |
| New Auburn city, Sibley County..... | 176 | 121 | 55.4 | 85 | 49.4 | 18 | 66.7 | 55 | 44 | 13 | 2.59 | 3.11 |
| New Auburn township, Sibley County..... | 164 | 122 | 36.9 | 115 | 35.7 | 3 | 33.3 | 42 | 39 | 19 | 2.55 | 3.02 |
| New Avon township, Redwood County..... | 83 | 57 | 26.3 | 52 | 23.1 | 3 | 66.7 | 26 | 23 | 7 | 2.30 | 2.70 |

Table 8.

Households and Families: 2010—Con.

[For information on confidentiality protection, nonsampling error, and definitions, see Selected Appendixes at <www.census.gov/prod/cen2010/cph-1-a.pdf>]

| State County Place and County Subdivision | Total households | Family households | | | | | | Nonfamily households | | | Average size | |
|---|---------------------|-------------------|--|---------------------|--|---|--|----------------------|--------------------------|----------------------|-----------------|----------|
| | | Total | | Husband-wife family | | Female householder, no husband present | | Total | Householder living alone | | House- holds | Families |
| | | Number | Percent with own children under 18 years | Number | Percent with own children under 18 years | Number | Percent with own children under 18 years | | Total | 65 years and over | | |
| PLACE AND COUNTY SUBDIVISION—Con. | | | | | | | | | | | | |
| New Brighton city, Ramsey County..... | 8,915 | 5,731 | 41.5 | 4,396 | 36.3 | 961 | 61.9 | 3,184 | 2,568 | 977 | 2.35 | 2.89 |
| Newburg township, Fillmore County..... | 160 | 119 | 37.0 | 99 | 31.3 | 9 | 55.6 | 41 | 35 | 16 | 2.37 | 2.71 |
| New Dosey township, Pine County..... | 37 | 23 | 13.0 | 23 | 13.0 | 0 | (X) | 14 | 13 | 5 | 2.00 | 2.48 |
| Newfolden city, Marshall County..... | 156 | 94 | 54.3 | 74 | 45.9 | 11 | 90.9 | 62 | 56 | 19 | 2.36 | 3.00 |
| New Folden township, Marshall County..... | 88 | 65 | 40.0 | 56 | 39.3 | 4 | 50.0 | 23 | 18 | 12 | 2.61 | 2.97 |
| New Germany city, Carver County..... | 146 | 99 | 54.5 | 76 | 52.6 | 12 | 58.3 | 47 | 38 | 12 | 2.55 | 3.09 |
| New Hartford township, Winona County..... | 326 | 252 | 40.5 | 225 | 39.1 | 11 | 63.6 | 74 | 53 | 17 | 2.73 | 3.13 |
| New Haven township, Olmsted County..... | 461 | 370 | 34.6 | 341 | 33.1 | 16 | 56.3 | 91 | 65 | 24 | 2.57 | 2.85 |
| New Hope city, Hennepin County..... | 8,427 | 5,032 | 44.1 | 3,633 | 39.0 | 1,058 | 60.4 | 3,395 | 2,804 | 1,105 | 2.31 | 2.97 |
| New Independence township, St. Louis County..... | 125 | 85 | 35.3 | 78 | 33.3 | 3 | 33.3 | 40 | 31 | 9 | 2.39 | 2.80 |
| New London city, Kandiyohi County..... | 521 | 318 | 49.4 | 245 | 44.5 | 61 | 65.6 | 203 | 181 | 113 | 2.28 | 2.97 |
| New London township, Kandiyohi County.... | 1,195 | 897 | 35.0 | 798 | 32.3 | 62 | 53.2 | 298 | 244 | 78 | 2.46 | 2.81 |
| New Maine township, Marshall County..... | 78 | 64 | 34.4 | 54 | 31.5 | 5 | 60.0 | 14 | 10 | 5 | 2.55 | 2.78 |
| New Market township, Scott County..... | 1,146 | 993 | 44.7 | 911 | 44.6 | 42 | 50.0 | 153 | 110 | 33 | 2.99 | 3.19 |
| New Munich city, Stearns County..... | 124 | 83 | 51.8 | 69 | 44.9 | 5 | 100.0 | 41 | 30 | 16 | 2.52 | 3.02 |
| Newport city, Washington County..... | 1,354 | 875 | 43.5 | 633 | 37.9 | 147 | 58.5 | 479 | 382 | 117 | 2.53 | 3.09 |
| New Prague city..... | 2,711 | 1,910 | 58.5 | 1,511 | 54.6 | 264 | 75.8 | 801 | 668 | 317 | 2.67 | 3.22 |
| Le Sueur County (part)..... | 1,093 | 806 | 58.9 | 662 | 56.5 | 88 | 81.8 | 287 | 228 | 75 | 2.78 | 3.28 |
| Scott County (part)..... | 1,618 | 1,104 | 58.2 | 849 | 53.1 | 176 | 72.7 | 514 | 440 | 242 | 2.59 | 3.18 |
| New Prairie township, Pope County..... | 81 | 65 | 21.5 | 60 | 21.7 | 2 | 50.0 | 16 | 14 | 6 | 2.43 | 2.72 |
| New Richland city, Waseca County..... | 487 | 297 | 44.1 | 228 | 39.5 | 45 | 60.0 | 190 | 162 | 87 | 2.35 | 3.01 |
| New Richland township, Waseca County..... | 166 | 136 | 32.4 | 124 | 29.8 | 5 | 40.0 | 30 | 22 | 5 | 2.67 | 2.94 |
| Newry township, Freeborn County..... | 173 | 136 | 39.0 | 117 | 38.5 | 9 | 22.2 | 37 | 30 | 13 | 2.60 | 2.90 |
| New Solum township, Marshall County..... | 122 | 87 | 44.8 | 77 | 45.5 | 4 | 50.0 | 35 | 30 | 12 | 2.66 | 3.25 |
| New Sweden township, Nicollet County..... | 112 | 87 | 41.4 | 76 | 36.8 | 3 | 66.7 | 25 | 20 | 9 | 2.65 | 2.99 |
| Newton township, Otter Tail County..... | 297 | 228 | 42.5 | 197 | 41.1 | 10 | 60.0 | 69 | 62 | 24 | 2.51 | 2.89 |
| New Trier city, Dakota County..... | 41 | 34 | 44.1 | 28 | 42.9 | 5 | 40.0 | 7 | 6 | 0 | 2.73 | 3.00 |
| New Ulm city, Brown County..... | 5,732 | 3,511 | 39.9 | 2,784 | 34.2 | 505 | 62.2 | 2,221 | 1,946 | 869 | 2.20 | 2.80 |
| New York Mills city, Otter Tail County..... | 533 | 287 | 47.0 | 210 | 35.2 | 57 | 80.7 | 246 | 213 | 118 | 2.12 | 2.84 |
| Nickerson township, Pine County..... | 77 | 42 | 35.7 | 33 | 33.3 | 7 | 28.6 | 35 | 27 | 14 | 2.17 | 2.79 |
| Nicollet city, Nicollet County..... | 429 | 307 | 53.4 | 240 | 45.4 | 47 | 78.7 | 122 | 101 | 34 | 2.55 | 3.00 |
| Nicollet township, Nicollet County..... | 194 | 153 | 39.9 | 139 | 40.3 | 7 | 14.3 | 41 | 35 | 19 | 2.68 | 3.04 |
| Nidados township, Otter Tail County..... | 137 | 97 | 33.0 | 83 | 30.1 | 7 | 85.7 | 40 | 39 | 25 | 2.35 | 2.82 |
| Nielsville city, Polk County..... | 42 | 19 | 42.1 | 15 | 40.0 | 2 | 50.0 | 23 | 22 | 8 | 2.14 | 3.32 |
| Nilsen township, Wilkin County..... | 21 | 18 | 38.9 | 18 | 38.9 | 0 | (X) | 3 | 3 | 2 | 2.86 | 3.17 |
| Nimrod city, Wadena County..... | 34 | 19 | 26.3 | 15 | 20.0 | 3 | 66.7 | 15 | 12 | 5 | 2.03 | 2.63 |
| Nininger township, Dakota County..... | 372 | 266 | 40.2 | 242 | 38.4 | 15 | 60.0 | 106 | 97 | 68 | 2.55 | 3.08 |
| Nisswa city, Crow Wing County..... | 876 | 607 | 31.1 | 541 | 27.9 | 45 | 64.4 | 269 | 228 | 108 | 2.25 | 2.69 |
| Nokay Lake township, Crow Wing County.... | 332 | 238 | 36.1 | 206 | 33.5 | 18 | 44.4 | 94 | 75 | 25 | 2.50 | 2.94 |
| Nora township, Clearwater County..... | 172 | 134 | 35.1 | 118 | 33.9 | 5 | 60.0 | 38 | 30 | 12 | 2.57 | 2.89 |
| Nora township, Pope County..... | 83 | 57 | 50.9 | 53 | 49.1 | 2 | 50.0 | 26 | 21 | 9 | 2.47 | 3.02 |
| Norcross city, Grant County..... | 29 | 20 | 35.0 | 17 | 29.4 | 3 | 66.7 | 9 | 9 | 4 | 2.41 | 3.05 |
| Norden township, Pennington County..... | 146 | 110 | 34.5 | 100 | 30.0 | 4 | 75.0 | 36 | 27 | 9 | 2.60 | 2.95 |
| Nordick township, Wilkin County..... | 37 | 26 | 23.1 | 25 | 20.0 | 1 | 100.0 | 11 | 11 | 3 | 2.35 | 2.92 |
| Nordland township, Aitkin County..... | 441 | 320 | 23.8 | 296 | 19.6 | 10 | 50.0 | 121 | 102 | 51 | 2.20 | 2.54 |
| Nordland township, Lyon County..... | 76 | 60 | 40.0 | 56 | 37.5 | 2 | 50.0 | 16 | 11 | 6 | 2.80 | 3.12 |
| Nore township, Itasca County..... | 22 | 16 | 43.8 | 11 | 27.3 | 3 | 66.7 | 6 | 5 | 4 | 2.59 | 3.00 |
| Norfolk township, Renville County..... | 66 | 47 | 36.2 | 42 | 35.7 | 4 | 50.0 | 19 | 18 | 8 | 2.44 | 2.91 |
| Norman township, Pine County..... | 116 | 73 | 41.1 | 57 | 35.1 | 7 | 57.1 | 43 | 40 | 15 | 2.14 | 2.68 |
| Norman township, Yellow Medicine County.. | 101 | 75 | 42.7 | 66 | 42.4 | 5 | 60.0 | 26 | 21 | 13 | 2.61 | 3.03 |
| Normania township, Yellow Medicine County | 74 | 55 | 41.8 | 49 | 42.9 | 2 | 50.0 | 19 | 14 | 5 | 2.58 | 3.00 |
| Normanna township, St. Louis County..... | 276 | 223 | 48.4 | 206 | 47.6 | 10 | 60.0 | 53 | 43 | 14 | 2.88 | 3.22 |
| North township, Pennington County..... | 280 | 202 | 42.1 | 172 | 37.8 | 16 | 81.3 | 78 | 67 | 32 | 2.49 | 2.93 |
| North Beltrami UT, Beltrami County..... | 16 | 11 | 36.4 | 9 | 44.4 | 0 | (X) | 5 | 5 | 2 | 2.13 | 2.64 |
| North Branch city, Chisago County..... | 3,604 | 2,591 | 54.8 | 2,064 | 52.2 | 352 | 66.2 | 1,013 | 763 | 330 | 2.77 | 3.25 |
| North Branch township, Isanti County..... | 639 | 510 | 39.6 | 430 | 38.1 | 42 | 38.1 | 129 | 101 | 45 | 2.74 | 3.01 |
| North Carlton UT, Carlton County..... | 356 | 252 | 38.5 | 206 | 35.9 | 26 | 50.0 | 104 | 80 | 16 | 2.76 | 3.25 |
| North Cass UT, Cass County..... | 94 | 68 | 36.8 | 41 | 19.5 | 20 | 65.0 | 26 | 18 | 5 | 2.81 | 3.22 |
| North Central Cass UT, Cass County..... | 15 | 11 | 0.0 | 11 | 0.0 | 0 | (X) | 4 | 4 | 3 | 1.87 | 2.18 |
| North Clearwater UT, Clearwater County..... | 32 | 16 | 56.3 | 5 | 40.0 | 7 | 85.7 | 16 | 11 | 4 | 2.72 | 3.63 |
| Northeast Aitkin UT, Aitkin County..... | 5 | 4 | 0.0 | 4 | 0.0 | 0 | (X) | 1 | 1 | 1 | 2.20 | 2.50 |
| Northeast Itasca UT, Itasca County..... | 524 | 360 | 18.9 | 335 | 17.3 | 11 | 45.5 | 164 | 142 | 61 | 2.14 | 2.55 |
| Northeast St. Louis UT, St. Louis County.... | 120 | 81 | 17.3 | 75 | 17.3 | 2 | 0.0 | 39 | 32 | 6 | 2.07 | 2.46 |
| Northern township, Beltrami County..... | 1,758 | 1,244 | 44.1 | 1,033 | 40.0 | 144 | 65.3 | 514 | 370 | 112 | 2.63 | 3.01 |
| Northfield city..... | 6,272 | 3,946 | 49.8 | 3,136 | 45.0 | 583 | 70.5 | 2,326 | 1,927 | 822 | 2.44 | 3.04 |
| Dakota County (part)..... | 414 | 329 | 45.3 | 289 | 42.9 | 29 | 58.6 | 85 | 70 | 23 | 2.67 | 3.01 |
| Rice County (part)..... | 5,858 | 3,617 | 50.2 | 2,847 | 45.2 | 554 | 71.1 | 2,241 | 1,857 | 799 | 2.42 | 3.05 |
| Northfield township, Rice County..... | 301 | 250 | 42.4 | 234 | 41.5 | 6 | 66.7 | 51 | 40 | 17 | 2.80 | 3.06 |
| North Fork township, Stearns County..... | 93 | 67 | 44.8 | 57 | 43.9 | 4 | 50.0 | 26 | 22 | 9 | 2.66 | 3.19 |
| North Germany township, Wadena County... | 128 | 90 | 36.7 | 74 | 32.4 | 10 | 50.0 | 38 | 34 | 12 | 2.45 | 2.92 |

Table 8.

Households and Families: 2010—Con.

[For information on confidentiality protection, nonsampling error, and definitions, see Selected Appendixes at <www.census.gov/prod/cen2010/cph-1-a.pdf>]

| State County Place and County Subdivision | Total households | Family households | | | | | | Nonfamily households | | | Average size | |
|--|---------------------|-------------------|--|---------------------|--|---|--|----------------------|--------------------------|----------------------|-----------------|----------|
| | | Total | | Husband-wife family | | Female householder, no husband present | | Total | Householder living alone | | House- holds | Families |
| | | Number | Percent with own children under 18 years | Number | Percent with own children under 18 years | Number | Percent with own children under 18 years | | Total | 65 years and over | | |
| PLACE AND COUNTY SUBDIVISION—Con. | | | | | | | | | | | | |
| North Hero township, Redwood County..... | 65 | 51 | 29.4 | 47 | 29.8 | 3 | 33.3 | 14 | 13 | 6 | 2.48 | 2.84 |
| Northland township, Polk County..... | 65 | 45 | 24.4 | 36 | 27.8 | 6 | 0.0 | 20 | 18 | 6 | 2.46 | 3.02 |
| Northland township, St. Louis County..... | 67 | 55 | 20.0 | 50 | 18.0 | 1 | 0.0 | 12 | 8 | 2 | 2.52 | 2.75 |
| North Mankato city..... | 5,580 | 3,553 | 46.4 | 2,788 | 41.0 | 546 | 67.6 | 2,027 | 1,539 | 513 | 2.39 | 2.92 |
| Blue Earth County (part)..... | 0 | 0 | (X) | 0 | (X) | 0 | (X) | 0 | 0 | 0 | 0.00 | 0.00 |
| Nicollet County (part)..... | 5,580 | 3,553 | 46.4 | 2,788 | 41.0 | 546 | 67.6 | 2,027 | 1,539 | 513 | 2.39 | 2.92 |
| North Oaks city, Ramsey County..... | 1,746 | 1,378 | 33.6 | 1,297 | 32.9 | 54 | 42.6 | 368 | 330 | 245 | 2.49 | 2.84 |
| Northome city, Koochiching County..... | 89 | 53 | 34.0 | 40 | 30.0 | 10 | 50.0 | 36 | 31 | 16 | 2.20 | 2.83 |
| Northome UT, Koochiching County..... | 188 | 133 | 29.3 | 117 | 26.5 | 12 | 41.7 | 55 | 48 | 16 | 2.38 | 2.86 |
| North Ottawa township, Grant County..... | 21 | 15 | 26.7 | 14 | 28.6 | 1 | 0.0 | 6 | 2 | 1 | 2.38 | 2.53 |
| North Red River UT, Kittson County..... | 0 | 0 | (X) | 0 | (X) | 0 | (X) | 0 | 0 | 0 | 0.00 | 0.00 |
| Northrop city, Martin County..... | 104 | 64 | 39.1 | 53 | 30.2 | 9 | 77.8 | 40 | 35 | 9 | 2.18 | 2.78 |
| North Roseau UT, Roseau County..... | 53 | 39 | 33.3 | 33 | 30.3 | 4 | 75.0 | 14 | 12 | 3 | 2.62 | 3.03 |
| North St. Paul city, Ramsey County..... | 4,615 | 2,982 | 43.0 | 2,157 | 36.9 | 595 | 60.7 | 1,633 | 1,301 | 460 | 2.47 | 3.04 |
| North Star township, Brown County..... | 106 | 81 | 45.7 | 76 | 46.1 | 2 | 0.0 | 25 | 23 | 8 | 2.71 | 3.16 |
| North Star township, St. Louis County..... | 86 | 66 | 24.2 | 59 | 20.3 | 2 | 50.0 | 20 | 19 | 5 | 2.21 | 2.53 |
| Northwest Aitkin UT, Aitkin County..... | 148 | 100 | 28.0 | 92 | 26.1 | 5 | 80.0 | 48 | 40 | 17 | 2.31 | 2.81 |
| Northwest Koochiching UT, Koochiching County..... | 209 | 142 | 27.5 | 128 | 25.0 | 6 | 33.3 | 67 | 63 | 28 | 2.22 | 2.70 |
| Northwest Roseau UT, Roseau County..... | 11 | 7 | 42.9 | 6 | 33.3 | 1 | 100.0 | 4 | 3 | 2 | 2.27 | 2.71 |
| Northwest St. Louis UT, St. Louis County..... | 149 | 90 | 17.8 | 78 | 15.4 | 5 | 60.0 | 59 | 50 | 23 | 2.02 | 2.51 |
| Norton township, Winona County..... | 188 | 142 | 37.3 | 126 | 35.7 | 6 | 66.7 | 46 | 39 | 13 | 2.61 | 3.02 |
| Norway township, Fillmore County..... | 121 | 98 | 42.9 | 87 | 41.4 | 5 | 60.0 | 23 | 17 | 7 | 2.83 | 3.08 |
| Norway township, Kittson County..... | 39 | 27 | 33.3 | 24 | 37.5 | 1 | 0.0 | 12 | 11 | 4 | 2.33 | 2.89 |
| Norway Lake township, Kandiyohi County.... | 122 | 82 | 18.3 | 71 | 18.3 | 5 | 20.0 | 40 | 29 | 8 | 2.25 | 2.66 |
| Norwegian Grove township, Otter Tail County..... | 120 | 85 | 32.9 | 81 | 34.6 | 1 | 0.0 | 35 | 30 | 9 | 2.50 | 3.04 |
| Norwood Young America city, Carver County..... | 1,389 | 954 | 49.5 | 738 | 42.8 | 146 | 73.3 | 435 | 356 | 163 | 2.55 | 3.05 |
| Nowthen city, Anoka County..... | 1,450 | 1,227 | 45.7 | 1,082 | 45.5 | 77 | 45.5 | 223 | 165 | 43 | 3.04 | 3.27 |
| Numedal township, Pennington County..... | 35 | 28 | 46.4 | 23 | 39.1 | 2 | 100.0 | 7 | 7 | 2 | 2.57 | 2.93 |
| Nunda township, Freeborn County..... | 125 | 99 | 34.3 | 89 | 31.5 | 3 | 33.3 | 26 | 23 | 16 | 2.57 | 2.88 |
| Oak township, Stearns County..... | 201 | 168 | 47.6 | 148 | 49.3 | 10 | 30.0 | 33 | 29 | 11 | 2.96 | 3.26 |
| Oakdale city, Washington County..... | 10,948 | 7,152 | 47.0 | 5,280 | 42.5 | 1,386 | 61.7 | 3,796 | 3,114 | 1,035 | 2.48 | 3.07 |
| Oak Grove city, Anoka County..... | 2,744 | 2,237 | 45.5 | 1,991 | 44.2 | 128 | 57.0 | 507 | 359 | 99 | 2.92 | 3.21 |
| Oakland township, Freeborn County..... | 144 | 115 | 35.7 | 98 | 34.7 | 8 | 12.5 | 29 | 22 | 14 | 2.75 | 3.03 |
| Oakland township, Mahnommen County..... | 107 | 74 | 41.9 | 55 | 38.2 | 12 | 50.0 | 33 | 26 | 13 | 2.76 | 3.23 |
| Oak Lawn township, Crow Wing County..... | 680 | 511 | 38.6 | 418 | 35.2 | 55 | 41.8 | 169 | 132 | 39 | 2.64 | 2.95 |
| Oak Park township, Marshall County..... | 55 | 42 | 33.3 | 38 | 26.3 | 2 | 100.0 | 13 | 9 | 1 | 2.38 | 2.67 |
| Oak Park Heights city, Washington County.. | 1,842 | 980 | 41.6 | 749 | 34.3 | 156 | 66.0 | 862 | 784 | 450 | 2.06 | 2.83 |
| Oakport CDP, Clay County..... | 479 | 417 | 42.4 | 381 | 42.3 | 18 | 50.0 | 62 | 50 | 17 | 2.89 | 3.09 |
| Oakport township, Clay County..... | 626 | 539 | 42.7 | 497 | 42.5 | 22 | 50.0 | 87 | 66 | 23 | 2.86 | 3.08 |
| Oak Valley township, Otter Tail County..... | 143 | 109 | 32.1 | 89 | 28.1 | 10 | 30.0 | 34 | 30 | 8 | 2.48 | 2.86 |
| Oakwood township, Wabasha County..... | 145 | 112 | 43.8 | 96 | 43.8 | 8 | 37.5 | 33 | 26 | 9 | 2.79 | 3.19 |
| O'Brien township, Beltrami County..... | 26 | 18 | 27.8 | 14 | 28.6 | 3 | 33.3 | 8 | 7 | 3 | 2.23 | 2.72 |
| Odessa city, Big Stone County..... | 58 | 39 | 28.2 | 33 | 27.3 | 3 | 0.0 | 19 | 14 | 6 | 2.33 | 2.79 |
| Odessa township, Big Stone County..... | 55 | 40 | 25.0 | 39 | 25.6 | 1 | 0.0 | 15 | 14 | 9 | 2.40 | 2.90 |
| Odin city, Watonwan County..... | 55 | 27 | 40.7 | 24 | 33.3 | 1 | 100.0 | 28 | 27 | 16 | 1.93 | 2.81 |
| Odin township, Watonwan County..... | 71 | 53 | 30.2 | 50 | 30.0 | 2 | 0.0 | 18 | 18 | 8 | 2.39 | 2.87 |
| Ogema city, Becker County..... | 73 | 49 | 55.1 | 23 | 21.7 | 20 | 95.0 | 24 | 21 | 7 | 2.52 | 3.04 |
| Ogema township, Pine County..... | 133 | 90 | 40.0 | 52 | 21.2 | 30 | 66.7 | 43 | 32 | 10 | 2.65 | 3.14 |
| Ogilvie city, Kanabec County..... | 160 | 91 | 45.1 | 54 | 27.8 | 27 | 70.4 | 69 | 49 | 27 | 2.31 | 2.89 |
| Okabena city, Jackson County..... | 74 | 54 | 44.4 | 45 | 42.2 | 7 | 57.1 | 20 | 18 | 10 | 2.54 | 2.93 |
| Oklee city, Red Lake County..... | 195 | 110 | 45.5 | 83 | 37.3 | 17 | 64.7 | 85 | 73 | 41 | 2.23 | 2.91 |
| Olivia city, Renville County..... | 1,038 | 653 | 42.1 | 494 | 31.4 | 112 | 75.0 | 385 | 331 | 136 | 2.28 | 2.85 |
| Olney township, Nobles County..... | 67 | 60 | 43.3 | 55 | 40.0 | 1 | 100.0 | 7 | 6 | 2 | 3.06 | 3.25 |
| Omro township, Yellow Medicine County..... | 59 | 40 | 55.0 | 35 | 51.4 | 2 | 50.0 | 19 | 18 | 6 | 2.73 | 3.33 |
| Onamia city, Mille Lacs County..... | 349 | 167 | 49.7 | 94 | 31.9 | 52 | 75.0 | 182 | 162 | 93 | 2.07 | 2.84 |
| Onamia township, Mille Lacs County..... | 233 | 156 | 36.5 | 119 | 29.4 | 23 | 56.5 | 77 | 56 | 21 | 2.47 | 2.92 |
| Onstad township, Polk County..... | 28 | 19 | 31.6 | 14 | 35.7 | 4 | 25.0 | 9 | 8 | 3 | 2.54 | 3.16 |
| Orange township, Douglas County..... | 125 | 92 | 34.8 | 84 | 33.3 | 1 | 0.0 | 33 | 30 | 14 | 2.50 | 2.95 |
| Orion township, Olmsted County..... | 231 | 175 | 37.7 | 149 | 32.9 | 13 | 69.2 | 56 | 47 | 16 | 2.56 | 2.92 |
| Ormsby city..... | 65 | 41 | 22.0 | 35 | 17.1 | 2 | 50.0 | 24 | 22 | 13 | 2.02 | 2.51 |
| Martin County (part)..... | 26 | 16 | 18.8 | 15 | 20.0 | 1 | 0.0 | 10 | 9 | 7 | 2.15 | 2.69 |
| Watonwan County (part)..... | 39 | 25 | 24.0 | 20 | 15.0 | 1 | 100.0 | 14 | 13 | 6 | 1.92 | 2.40 |
| Orono city, Hennepin County..... | 2,826 | 2,155 | 44.9 | 1,913 | 43.3 | 155 | 52.9 | 671 | 523 | 189 | 2.63 | 3.02 |
| Oronoco city, Olmsted County..... | 451 | 357 | 55.7 | 314 | 55.4 | 25 | 56.0 | 94 | 76 | 23 | 2.87 | 3.25 |
| Oronoco township, Olmsted County..... | 820 | 643 | 43.1 | 575 | 39.8 | 40 | 75.0 | 177 | 143 | 49 | 2.69 | 3.04 |
| Orr city, St. Louis County..... | 117 | 69 | 44.9 | 48 | 33.3 | 16 | 75.0 | 48 | 43 | 11 | 2.28 | 2.96 |
| Orrock township, Sherburne County..... | 1,132 | 899 | 51.9 | 800 | 51.9 | 48 | 58.3 | 233 | 163 | 38 | 3.05 | 3.39 |
| Orton township, Wadena County..... | 89 | 56 | 39.3 | 47 | 34.0 | 6 | 50.0 | 33 | 30 | 12 | 2.29 | 2.99 |

Table 8.

Households and Families: 2010—Con.

[For information on confidentiality protection, nonsampling error, and definitions, see Selected Appendixes at <www.census.gov/prod/cen2010/cph-1-a.pdf>]

| State County Place and County Subdivision | Total households | Family households | | | | | | Nonfamily households | | | Average size | |
|---|---------------------|-------------------|--|---------------------|--|---|--|----------------------|--------------------------|----------------------|-----------------|----------|
| | | Total | | Husband-wife family | | Female householder, no husband present | | Total | Householder living alone | | House- holds | Families |
| | | Number | Percent with own children under 18 years | Number | Percent with own children under 18 years | Number | Percent with own children under 18 years | | Total | 65 years and over | | |
| PLACE AND COUNTY SUBDIVISION—Con. | | | | | | | | | | | | |
| Ortonville city, Big Stone County..... | 884 | 509 | 37.5 | 402 | 30.1 | 77 | 66.2 | 375 | 341 | 187 | 2.07 | 2.71 |
| Ortonville township, Big Stone County..... | 923 | 538 | 37.5 | 425 | 30.1 | 80 | 67.5 | 385 | 350 | 191 | 2.09 | 2.71 |
| Orwell township, Otter Tail County..... | 59 | 47 | 48.9 | 40 | 50.0 | 2 | 50.0 | 12 | 9 | 4 | 2.88 | 3.1 |
| Osage CDP, Becker County..... | 139 | 98 | 32.7 | 83 | 27.7 | 5 | 60.0 | 41 | 33 | 15 | 2.32 | 2.74 |
| Osage township, Becker County..... | 367 | 266 | 36.8 | 222 | 31.5 | 22 | 68.2 | 101 | 88 | 35 | 2.44 | 2.87 |
| Osakis city..... | 743 | 440 | 45.9 | 339 | 37.8 | 74 | 75.7 | 303 | 263 | 147 | 2.25 | 2.90 |
| Douglas County (part)..... | 682 | 397 | 47.4 | 301 | 38.9 | 70 | 75.7 | 285 | 250 | 139 | 2.24 | 2.92 |
| Todd County (part)..... | 61 | 43 | 32.6 | 38 | 28.9 | 4 | 75.0 | 18 | 13 | 8 | 2.34 | 2.67 |
| Osakis township, Douglas County..... | 233 | 167 | 41.9 | 150 | 40.0 | 4 | 75.0 | 66 | 45 | 25 | 2.55 | 2.95 |
| Osborne township, Pipestone County..... | 110 | 93 | 36.6 | 90 | 35.6 | 1 | 0.0 | 17 | 16 | 4 | 2.60 | 2.87 |
| Oscar township, Otter Tail County..... | 82 | 61 | 44.3 | 51 | 35.3 | 2 | 100.0 | 21 | 17 | 7 | 2.51 | 2.90 |
| Osceola township, Renville County..... | 70 | 52 | 26.9 | 47 | 29.8 | 1 | 0.0 | 18 | 15 | 6 | 2.26 | 2.60 |
| Oshawa township, Nicollet County..... | 184 | 153 | 37.9 | 143 | 36.4 | 6 | 50.0 | 31 | 25 | 11 | 2.73 | 3.00 |
| Oshkosh township, Yellow Medicine County..... | 82 | 64 | 40.6 | 55 | 40.0 | 4 | 50.0 | 18 | 18 | 8 | 2.56 | 2.94 |
| Oslo city, Marshall County..... | 134 | 82 | 51.2 | 65 | 47.7 | 6 | 50.0 | 52 | 46 | 27 | 2.46 | 3.21 |
| Osseo city, Hennepin County..... | 1,128 | 575 | 35.1 | 409 | 29.6 | 118 | 55.1 | 553 | 480 | 209 | 2.06 | 2.82 |
| Ostrander city, Fillmore County..... | 111 | 59 | 44.1 | 49 | 36.7 | 9 | 77.8 | 52 | 46 | 17 | 2.06 | 2.83 |
| Oteneagen township, Itasca County..... | 104 | 82 | 45.1 | 70 | 41.4 | 6 | 66.7 | 22 | 16 | 4 | 2.88 | 3.26 |
| Otisco township, Waseca County..... | 226 | 172 | 44.2 | 150 | 39.3 | 9 | 77.8 | 54 | 43 | 17 | 2.65 | 3.05 |
| Otrey township, Big Stone County..... | 36 | 22 | 40.9 | 22 | 40.9 | 0 | (X) | 14 | 12 | 4 | 2.42 | 3.14 |
| Otsego city, Wright County..... | 4,736 | 3,560 | 56.5 | 2,978 | 55.1 | 352 | 66.8 | 1,176 | 850 | 131 | 2.86 | 3.29 |
| Ottawa township, Le Sueur County..... | 117 | 84 | 34.5 | 75 | 30.7 | 4 | 50.0 | 33 | 27 | 10 | 2.42 | 2.81 |
| Ottertail city, Otter Tail County..... | 245 | 171 | 28.7 | 140 | 22.9 | 23 | 60.9 | 74 | 61 | 21 | 2.33 | 2.75 |
| Otter Tail township, Otter Tail County..... | 237 | 171 | 15.2 | 151 | 11.3 | 14 | 42.9 | 66 | 59 | 33 | 2.07 | 2.40 |
| Otter Tail Peninsula township, Cass County..... | 28 | 18 | 11.1 | 15 | 6.7 | 3 | 33.3 | 10 | 9 | 5 | 1.93 | 2.33 |
| Otto township, Otter Tail County..... | 223 | 173 | 32.4 | 152 | 32.2 | 5 | 40.0 | 50 | 44 | 21 | 2.48 | 2.79 |
| Owatonna city, Steele County..... | 10,068 | 6,737 | 48.2 | 5,323 | 43.0 | 1,007 | 71.2 | 3,331 | 2,807 | 1,153 | 2.49 | 3.05 |
| Owatonna township, Steele County..... | 249 | 188 | 31.9 | 173 | 31.2 | 6 | 50.0 | 61 | 51 | 25 | 2.45 | 2.82 |
| Owens township, St. Louis County..... | 119 | 83 | 27.7 | 70 | 24.3 | 8 | 37.5 | 36 | 30 | 13 | 2.21 | 2.60 |
| Oxford township, Isanti County..... | 314 | 262 | 38.9 | 219 | 35.6 | 22 | 59.1 | 52 | 33 | 8 | 2.82 | 3.02 |
| Paddock township, Otter Tail County..... | 121 | 89 | 39.3 | 82 | 40.2 | 4 | 25.0 | 32 | 29 | 13 | 2.82 | 3.40 |
| Page township, Mille Lacs County..... | 273 | 207 | 40.1 | 171 | 37.4 | 19 | 57.9 | 66 | 47 | 14 | 2.72 | 3.02 |
| Palisade city, Aitkin County..... | 74 | 51 | 29.4 | 38 | 18.4 | 9 | 55.6 | 23 | 20 | 8 | 2.26 | 2.65 |
| Palmer township, Sherburne County..... | 889 | 694 | 37.9 | 601 | 34.8 | 53 | 50.9 | 195 | 154 | 60 | 2.64 | 2.99 |
| Palmville township, Roseau County..... | 19 | 13 | 23.1 | 12 | 25.0 | 1 | 0.0 | 6 | 6 | 1 | 2.05 | 2.54 |
| Palmyra township, Renville County..... | 72 | 54 | 31.5 | 49 | 30.6 | 2 | 50.0 | 18 | 14 | 5 | 2.49 | 2.87 |
| Park township, Pine County..... | 14 | 9 | 22.2 | 8 | 25.0 | 1 | 0.0 | 5 | 5 | 2 | 2.64 | 3.33 |
| Parke township, Clay County..... | 201 | 147 | 36.7 | 141 | 36.2 | 3 | 33.3 | 54 | 47 | 16 | 2.41 | 2.86 |
| Parker township, Marshall County..... | 14 | 10 | 30.0 | 6 | 50.0 | 1 | 0.0 | 4 | 2 | 2 | 2.50 | 2.90 |
| Parker township, Morrison County..... | 169 | 132 | 42.4 | 119 | 40.3 | 6 | 66.7 | 37 | 30 | 13 | 2.80 | 3.21 |
| Parkers Prairie city, Otter Tail County..... | 428 | 248 | 47.2 | 192 | 39.1 | 41 | 78.0 | 180 | 164 | 102 | 2.20 | 2.90 |
| Parkers Prairie township, Otter Tail County.. | 140 | 108 | 34.3 | 98 | 32.7 | 6 | 50.0 | 32 | 26 | 9 | 2.49 | 2.80 |
| Park Rapids city, Hubbard County..... | 1,772 | 892 | 45.5 | 624 | 34.1 | 206 | 76.2 | 880 | 796 | 398 | 2.03 | 2.80 |
| Parnell township, Polk County..... | 23 | 17 | 58.8 | 15 | 60.0 | 1 | 0.0 | 6 | 3 | 1 | 2.65 | 2.82 |
| Parnell township, Traverse County..... | 23 | 16 | 37.5 | 16 | 37.5 | 0 | (X) | 7 | 7 | 1 | 2.61 | 3.31 |
| Partridge township, Pine County..... | 236 | 180 | 37.8 | 149 | 35.6 | 16 | 37.5 | 56 | 43 | 13 | 2.71 | 3.08 |
| Paxton township, Redwood County..... | 216 | 154 | 39.0 | 120 | 37.5 | 18 | 55.6 | 62 | 53 | 15 | 2.57 | 3.05 |
| Paynesville city, Stearns County..... | 1,065 | 635 | 42.7 | 499 | 33.7 | 76 | 69.7 | 430 | 381 | 217 | 2.20 | 2.83 |
| Paynesville township, Stearns County..... | 555 | 449 | 31.0 | 398 | 28.9 | 28 | 42.9 | 106 | 86 | 35 | 2.56 | 2.81 |
| Peace township, Kanabec County..... | 397 | 274 | 32.5 | 221 | 27.1 | 26 | 38.5 | 123 | 103 | 31 | 2.37 | 2.81 |
| Pease city, Mille Lacs County..... | 86 | 63 | 57.1 | 43 | 48.8 | 11 | 63.6 | 23 | 17 | 5 | 2.81 | 3.11 |
| Peatland UT, Kittson County..... | 3 | 3 | 33.3 | 1 | 0.0 | 1 | 0.0 | 0 | 0 | 0 | 3.00 | 3.00 |
| Pelan township, Kittson County..... | 19 | 15 | 26.7 | 14 | 28.6 | 1 | 0.0 | 4 | 3 | 2 | 2.37 | 2.60 |
| Pelican township, Crow Wing County..... | 187 | 148 | 26.4 | 138 | 24.6 | 6 | 50.0 | 39 | 32 | 19 | 2.39 | 2.66 |
| Pelican township, Otter Tail County..... | 237 | 189 | 32.8 | 180 | 33.3 | 6 | 33.3 | 48 | 40 | 16 | 2.64 | 2.96 |
| Pelican Lake township, Grant County..... | 202 | 149 | 24.8 | 140 | 22.1 | 7 | 71.4 | 53 | 46 | 16 | 2.23 | 2.58 |
| Pelican Rapids city, Otter Tail County..... | 904 | 569 | 52.0 | 420 | 49.0 | 99 | 64.6 | 335 | 298 | 172 | 2.66 | 3.42 |
| Pemberton city, Blue Earth County..... | 91 | 68 | 50.0 | 52 | 44.2 | 13 | 61.5 | 23 | 18 | 4 | 2.71 | 3.10 |
| Pembina township, Mahanomen County..... | 238 | 188 | 57.4 | 105 | 42.9 | 62 | 82.3 | 50 | 41 | 21 | 2.95 | 3.23 |
| Penn township, McLeod County..... | 120 | 95 | 40.0 | 80 | 38.8 | 6 | 50.0 | 25 | 22 | 11 | 2.63 | 2.95 |
| Pennock city, Kandiyohi County..... | 174 | 138 | 52.2 | 105 | 50.5 | 24 | 58.3 | 36 | 26 | 11 | 2.92 | 3.25 |
| Pepin township, Wabasha County..... | 163 | 124 | 26.6 | 105 | 23.8 | 8 | 37.5 | 39 | 28 | 13 | 2.32 | 2.64 |
| Pepperton township, Stevens County..... | 52 | 42 | 35.7 | 39 | 35.9 | 1 | 0.0 | 10 | 6 | 3 | 2.58 | 2.79 |
| Pequaywan township, St. Louis County..... | 63 | 41 | 19.5 | 41 | 19.5 | 0 | (X) | 22 | 19 | 8 | 2.06 | 2.54 |
| Pequot Lakes city, Crow Wing County..... | 955 | 576 | 45.5 | 425 | 36.9 | 109 | 68.8 | 379 | 327 | 158 | 2.26 | 2.89 |
| Perch Lake township, Carlton County..... | 411 | 294 | 36.1 | 210 | 26.2 | 45 | 60.0 | 117 | 95 | 34 | 2.51 | 2.87 |
| Percy township, Kittson County..... | 19 | 9 | 11.1 | 9 | 11.1 | 0 | (X) | 10 | 9 | 4 | 1.63 | 2.22 |
| Perham city, Otter Tail County..... | 1,304 | 722 | 47.0 | 507 | 39.3 | 155 | 65.2 | 582 | 495 | 253 | 2.19 | 2.89 |
| Perham township, Otter Tail County..... | 316 | 249 | 40.6 | 225 | 38.2 | 15 | 66.7 | 67 | 53 | 20 | 2.59 | 2.94 |
| Perley city, Norman County..... | 48 | 28 | 28.6 | 24 | 25.0 | 3 | 33.3 | 20 | 19 | 3 | 1.92 | 2.50 |
| Perry township, Lac qui Parle County..... | 44 | 32 | 28.1 | 29 | 27.6 | 2 | 0.0 | 12 | 12 | 5 | 2.30 | 2.75 |
| Perry Lake township, Crow Wing County..... | 118 | 85 | 31.8 | 71 | 26.8 | 7 | 42.9 | 33 | 28 | 10 | 2.56 | 2.94 |

Table 8.
Households and Families: 2010—Con.

[For information on confidentiality protection, nonsampling error, and definitions, see Selected Appendixes at <www.census.gov/prod/cen2010/cph-1-a.pdf>]

| State County Place and County Subdivision | Total households | Family households | | | | | | Nonfamily households | | | Average size | |
|--|---------------------|-------------------|--|---------------------|--|---|--|----------------------|--------------------------|----------------------|-----------------|----------|
| | | Total | | Husband-wife family | | Female householder, no husband present | | Total | Householder living alone | | House- holds | Families |
| | | Number | Percent with own children under 18 years | Number | Percent with own children under 18 years | Number | Percent with own children under 18 years | | Total | 65 years and over | | |
| PLACE AND COUNTY SUBDIVISION—Con. | | | | | | | | | | | | |
| Petersburg township, Jackson County..... | 99 | 71 | 35.2 | 64 | 31.3 | 2 | 50.0 | 28 | 24 | 8 | 2.34 | 2.75 |
| Peterson city, Fillmore County..... | 97 | 60 | 30.0 | 50 | 24.0 | 8 | 75.0 | 37 | 34 | 16 | 2.05 | 2.63 |
| Pickrel Lake township, Freeborn County..... | 261 | 211 | 37.0 | 192 | 35.9 | 10 | 50.0 | 50 | 40 | 14 | 2.58 | 2.85 |
| Pierz city, Morrison County..... | 585 | 339 | 48.4 | 247 | 38.9 | 69 | 75.4 | 246 | 221 | 150 | 2.23 | 2.94 |
| Pierz township, Morrison County..... | 181 | 148 | 48.0 | 128 | 46.1 | 11 | 54.5 | 33 | 25 | 10 | 2.96 | 3.24 |
| Pike township, St. Louis County..... | 190 | 131 | 25.2 | 111 | 18.9 | 10 | 60.0 | 59 | 50 | 18 | 2.19 | 2.60 |
| Pike Bay township, Cass County..... | 517 | 381 | 41.7 | 165 | 29.7 | 154 | 51.9 | 136 | 107 | 37 | 3.11 | 3.46 |
| Pike Creek township, Morrison County..... | 366 | 272 | 37.9 | 219 | 37.0 | 23 | 39.1 | 94 | 76 | 30 | 2.60 | 2.98 |
| Pillager city, Cass County..... | 190 | 124 | 48.4 | 96 | 45.8 | 23 | 52.2 | 66 | 51 | 23 | 2.47 | 2.99 |
| Pillsbury township, Swift County..... | 96 | 77 | 41.6 | 67 | 40.3 | 4 | 50.0 | 19 | 17 | 5 | 2.65 | 2.96 |
| Pilot Grove township, Faribault County..... | 67 | 43 | 41.9 | 37 | 35.1 | 3 | 66.7 | 24 | 23 | 9 | 2.33 | 2.98 |
| Pilot Mound township, Fillmore County..... | 132 | 107 | 40.2 | 95 | 38.9 | 5 | 40.0 | 25 | 22 | 8 | 2.56 | 2.84 |
| Pine Bend CDP, Mahanomen County..... | 11 | 6 | 33.3 | 4 | 25.0 | 1 | 0.0 | 5 | 5 | 4 | 2.55 | 3.17 |
| Pine City city, Pine County..... | 1,322 | 738 | 43.2 | 498 | 34.5 | 149 | 56.4 | 584 | 504 | 273 | 2.24 | 2.91 |
| Pine City township, Pine County..... | 536 | 383 | 39.4 | 322 | 37.3 | 26 | 50.0 | 153 | 115 | 59 | 2.57 | 2.98 |
| Pine Island city..... | 1,292 | 873 | 51.3 | 688 | 45.8 | 136 | 72.8 | 419 | 347 | 138 | 2.47 | 3.02 |
| Goodhue County (part)..... | 1,053 | 683 | 47.6 | 529 | 41.0 | 115 | 71.3 | 370 | 308 | 125 | 2.37 | 2.93 |
| Olmsted County (part)..... | 239 | 190 | 64.7 | 159 | 61.6 | 21 | 81.0 | 49 | 39 | 13 | 2.92 | 3.33 |
| Pine Island township, Goodhue County..... | 216 | 167 | 37.1 | 147 | 34.7 | 9 | 88.9 | 49 | 34 | 18 | 2.55 | 2.86 |
| Pine Lake township, Cass County..... | 98 | 62 | 25.8 | 52 | 19.2 | 8 | 62.5 | 36 | 32 | 15 | 2.11 | 2.65 |
| Pine Lake township, Clearwater County..... | 147 | 123 | 34.1 | 113 | 31.9 | 3 | 66.7 | 24 | 20 | 12 | 2.82 | 3.09 |
| Pine Lake township, Otter Tail County..... | 266 | 203 | 33.0 | 188 | 30.9 | 7 | 71.4 | 63 | 54 | 18 | 2.40 | 2.77 |
| Pine Lake township, Pine County..... | 262 | 180 | 28.3 | 155 | 25.8 | 10 | 60.0 | 82 | 68 | 32 | 2.23 | 2.64 |
| Pine Point CDP, Becker County..... | 93 | 85 | 52.9 | 17 | 47.1 | 51 | 54.9 | 8 | 7 | 1 | 3.63 | 3.64 |
| Pine Point township, Becker County..... | 123 | 101 | 47.5 | 32 | 34.4 | 51 | 54.9 | 22 | 20 | 3 | 3.25 | 3.52 |
| Pine River city, Cass County..... | 417 | 199 | 55.8 | 116 | 42.2 | 61 | 73.8 | 218 | 199 | 115 | 2.06 | 2.87 |
| Pine River township, Cass County..... | 471 | 319 | 39.5 | 265 | 32.8 | 29 | 75.9 | 152 | 129 | 53 | 2.45 | 2.94 |
| Pine Springs city, Washington County..... | 144 | 124 | 37.1 | 113 | 36.3 | 10 | 40.0 | 20 | 17 | 7 | 2.83 | 3.04 |
| Pipestone city, Pipestone County..... | 1,923 | 1,084 | 45.2 | 800 | 34.5 | 217 | 75.1 | 839 | 738 | 344 | 2.17 | 2.86 |
| Plainview city, Wabasha County..... | 1,278 | 868 | 50.5 | 678 | 46.6 | 133 | 69.9 | 410 | 332 | 176 | 2.57 | 3.13 |
| Plainview township, Wabasha County..... | 167 | 130 | 33.1 | 112 | 29.5 | 8 | 50.0 | 37 | 28 | 9 | 2.65 | 2.96 |
| Plato city, McLeod County..... | 139 | 97 | 30.9 | 86 | 31.4 | 6 | 50.0 | 42 | 33 | 12 | 2.30 | 2.72 |
| Platte township, Morrison County..... | 143 | 97 | 36.1 | 90 | 35.6 | 4 | 50.0 | 46 | 35 | 10 | 2.50 | 3.04 |
| Platte Lake township, Crow Wing County..... | 155 | 108 | 44.4 | 89 | 41.6 | 10 | 60.0 | 47 | 39 | 19 | 2.67 | 3.21 |
| Pleasant Grove township, Olmsted County... | 319 | 240 | 38.8 | 206 | 35.4 | 23 | 47.8 | 79 | 63 | 23 | 2.53 | 2.90 |
| Pleasant Hill township, Winona County..... | 204 | 167 | 32.3 | 142 | 30.3 | 10 | 30.0 | 37 | 33 | 14 | 2.57 | 2.83 |
| Pleasant Mound township, Blue Earth County..... | 94 | 67 | 31.3 | 61 | 27.9 | 2 | 50.0 | 27 | 25 | 6 | 2.28 | 2.72 |
| Pleasant Prairie township, Martin County..... | 106 | 70 | 37.1 | 63 | 34.9 | 2 | 0.0 | 36 | 32 | 16 | 2.29 | 2.80 |
| Pleasant Valley township, Mower County..... | 112 | 87 | 44.8 | 75 | 44.0 | 5 | 80.0 | 25 | 22 | 12 | 2.71 | 3.11 |
| Pleasant View township, Norman County..... | 43 | 30 | 36.7 | 28 | 35.7 | 0 | (X) | 13 | 13 | 1 | 2.51 | 3.13 |
| Pliny township, Aitkin County..... | 53 | 31 | 41.9 | 25 | 28.0 | 3 | 100.0 | 22 | 22 | 7 | 2.06 | 2.71 |
| Plummer city, Red Lake County..... | 128 | 68 | 52.9 | 56 | 50.0 | 10 | 60.0 | 60 | 51 | 14 | 2.28 | 3.18 |
| Plymouth city, Hennepin County..... | 28,663 | 19,230 | 46.4 | 15,926 | 43.7 | 2,435 | 61.5 | 9,433 | 7,569 | 2,283 | 2.42 | 2.96 |
| Pohlitz township, Roseau County..... | 14 | 8 | 50.0 | 6 | 50.0 | 0 | (X) | 6 | 6 | 2 | 2.43 | 3.25 |
| Pokegama township, Pine County..... | 1,071 | 785 | 32.2 | 661 | 28.0 | 63 | 61.9 | 286 | 204 | 86 | 2.55 | 2.90 |
| Polk Centre township, Pennington County.... | 33 | 26 | 42.3 | 19 | 31.6 | 3 | 33.3 | 7 | 7 | 2 | 2.64 | 3.00 |
| Polonia township, Roseau County..... | 13 | 9 | 44.4 | 9 | 44.4 | 0 | (X) | 4 | 2 | 2 | 2.62 | 3.00 |
| Pomme de Terre township, Grant County..... | 55 | 41 | 41.5 | 36 | 38.9 | 3 | 66.7 | 14 | 14 | 5 | 2.42 | 2.83 |
| Pomroy township, Itasca County..... | 14 | 9 | 44.4 | 9 | 44.4 | 0 | (X) | 5 | 5 | 3 | 2.79 | 3.78 |
| Pomroy township, Kanabec County..... | 161 | 116 | 37.9 | 100 | 37.0 | 8 | 37.5 | 45 | 34 | 14 | 2.64 | 3.03 |
| Ponemah CDP, Beltrami County..... | 184 | 140 | 55.7 | 33 | 51.5 | 76 | 56.6 | 44 | 36 | 12 | 3.93 | 4.44 |
| Ponto Lake township, Cass County..... | 242 | 164 | 16.5 | 138 | 11.6 | 16 | 31.3 | 78 | 68 | 30 | 1.99 | 2.34 |
| Poplar township, Cass County..... | 60 | 48 | 35.4 | 38 | 36.8 | 4 | 25.0 | 12 | 9 | 2 | 2.83 | 3.15 |
| Poplar Grove township, Roseau County..... | 28 | 22 | 54.5 | 18 | 55.6 | 1 | 100.0 | 6 | 5 | 2 | 2.93 | 3.32 |
| Poplar River township, Red Lake County..... | 45 | 33 | 30.3 | 32 | 28.1 | 1 | 100.0 | 12 | 10 | 5 | 2.38 | 2.82 |
| Popple township, Clearwater County..... | 205 | 156 | 37.8 | 138 | 34.8 | 10 | 70.0 | 49 | 42 | 11 | 2.57 | 2.95 |
| Popple Grove township, Mahanomen County. | 49 | 39 | 46.2 | 32 | 43.8 | 5 | 60.0 | 10 | 8 | 4 | 2.84 | 3.23 |
| Poppleton township, Kittson County..... | 49 | 33 | 36.4 | 27 | 33.3 | 5 | 60.0 | 16 | 14 | 9 | 2.45 | 3.06 |
| Portage township, St. Louis County..... | 78 | 47 | 34.0 | 40 | 35.0 | 0 | (X) | 31 | 23 | 4 | 2.18 | 2.68 |
| Porter city, Yellow Medicine County..... | 86 | 47 | 38.3 | 39 | 30.8 | 4 | 75.0 | 39 | 32 | 16 | 2.13 | 2.83 |
| Port Hope township, Beltrami County..... | 278 | 207 | 36.2 | 178 | 33.7 | 13 | 46.2 | 71 | 58 | 18 | 2.41 | 2.76 |
| Posen township, Yellow Medicine County..... | 83 | 70 | 31.4 | 64 | 32.8 | 5 | 20.0 | 13 | 12 | 4 | 2.64 | 2.89 |
| Potamo township, Lake of the Woods County..... | 44 | 27 | 55.6 | 22 | 50.0 | 3 | 66.7 | 17 | 12 | 4 | 2.43 | 3.04 |
| Potshot Lake UT, St. Louis County..... | 31 | 20 | 45.0 | 15 | 40.0 | 4 | 50.0 | 11 | 10 | 4 | 2.39 | 3.00 |
| Powers township, Cass County..... | 334 | 219 | 22.4 | 182 | 17.6 | 18 | 44.4 | 115 | 84 | 44 | 2.14 | 2.50 |
| Prairie Lake township, St. Louis County..... | 25 | 14 | 42.9 | 12 | 41.7 | 1 | 0.0 | 11 | 11 | 6 | 2.00 | 2.71 |
| Prairie View township, Wilkin County..... | 74 | 58 | 44.8 | 50 | 40.0 | 2 | 50.0 | 16 | 13 | 7 | 2.65 | 2.93 |
| Prairieville township, Brown County..... | 106 | 80 | 26.3 | 73 | 27.4 | 3 | 0.0 | 26 | 21 | 8 | 2.41 | 2.75 |
| Preble township, Fillmore County..... | 86 | 63 | 36.5 | 57 | 33.3 | 2 | 50.0 | 23 | 19 | 7 | 2.43 | 2.86 |
| Prescott township, Faribault County..... | 71 | 55 | 27.3 | 48 | 29.2 | 3 | 0.0 | 16 | 15 | 9 | 2.30 | 2.60 |

Table 8.

Households and Families: 2010—Con.

[For information on confidentiality protection, nonsampling error, and definitions, see Selected Appendixes at <www.census.gov/prod/cen2010/cph-1-a.pdf>]

| State County Place and County Subdivision | Total households | Family households | | | | | | Nonfamily households | | | Average size | |
|--|---------------------|-------------------|--|---------------------|--|---|--|----------------------|--------------------------|-------|-----------------|----------|
| | | Total | | Husband-wife family | | Female householder, no husband present | | Total | Householder living alone | | House- holds | Families |
| | | | | | | | | | | | | |
| | | Number | Percent with own children under 18 years | Number | Percent with own children under 18 years | Number | Percent with own children under 18 years | | Total | Total | | |
| PLACE AND COUNTY SUBDIVISION—Con. | | | | | | | | | | | | |
| Preston city, Fillmore County..... | 603 | 361 | 40.2 | 285 | 29.8 | 52 | 78.8 | 242 | 219 | 100 | 2.15 | 2.79 |
| Preston township, Fillmore County..... | 114 | 89 | 39.3 | 81 | 40.7 | 4 | 25.0 | 25 | 20 | 9 | 3.15 | 3.67 |
| Preston Lake township, Renville County..... | 110 | 83 | 28.9 | 70 | 28.6 | 10 | 40.0 | 27 | 23 | 10 | 2.46 | 2.77 |
| Princeton city..... | 1,926 | 1,176 | 47.0 | 792 | 38.5 | 281 | 65.5 | 750 | 623 | 312 | 2.35 | 2.92 |
| Mille Lacs County (part)..... | 1,890 | 1,162 | 47.6 | 779 | 39.2 | 280 | 65.7 | 728 | 601 | 297 | 2.37 | 2.93 |
| Sherburne County (part)..... | 36 | 14 | 0.0 | 13 | 0.0 | 1 | 0.0 | 22 | 22 | 15 | 1.39 | 2.00 |
| Princeton township, Mille Lacs County..... | 837 | 649 | 39.3 | 552 | 37.7 | 54 | 55.6 | 188 | 154 | 47 | 2.70 | 3.01 |
| Prinsburg city, Kandiyohi County..... | 207 | 142 | 40.8 | 138 | 39.9 | 1 | 0.0 | 65 | 62 | 44 | 2.40 | 2.94 |
| Prior township, Big Stone County..... | 88 | 74 | 31.1 | 70 | 31.4 | 3 | 33.3 | 14 | 11 | 6 | 2.81 | 3.01 |
| Prior Lake city, Scott County..... | 8,447 | 6,211 | 52.0 | 5,181 | 50.1 | 684 | 62.1 | 2,236 | 1,750 | 570 | 2.69 | 3.14 |
| Proctor city, St. Louis County..... | 1,268 | 795 | 40.4 | 619 | 36.8 | 122 | 52.5 | 473 | 386 | 165 | 2.34 | 2.90 |
| Prosper township, Lake of the Woods County..... | 79 | 58 | 10.3 | 53 | 7.5 | 3 | 0.0 | 21 | 20 | 13 | 2.08 | 2.43 |
| Providence township, Lac qui Parle County.. | 64 | 52 | 34.6 | 52 | 34.6 | 0 | (X) | 12 | 9 | 3 | 2.64 | 2.94 |
| Pulaski township, Morrison County..... | 126 | 85 | 49.4 | 70 | 45.7 | 7 | 42.9 | 41 | 37 | 21 | 2.38 | 2.91 |
| Quamba city, Kanabec County..... | 42 | 30 | 40.0 | 23 | 30.4 | 5 | 60.0 | 12 | 7 | 4 | 2.93 | 3.23 |
| Queen township, Polk County..... | 86 | 64 | 35.9 | 60 | 33.3 | 2 | 50.0 | 22 | 17 | 9 | 2.49 | 2.88 |
| Quincy township, Olmsted County..... | 125 | 98 | 39.8 | 85 | 38.8 | 9 | 55.6 | 27 | 21 | 9 | 2.71 | 3.00 |
| Quiring township, Beltrami County..... | 27 | 17 | 41.2 | 16 | 43.8 | 1 | 0.0 | 10 | 8 | 3 | 2.59 | 3.29 |
| Rabbit Lake township, Crow Wing County.... | 130 | 99 | 26.3 | 93 | 26.9 | 3 | 33.3 | 31 | 24 | 12 | 2.45 | 2.82 |
| Racine city, Mower County..... | 157 | 122 | 53.3 | 103 | 48.5 | 9 | 66.7 | 35 | 27 | 10 | 2.82 | 3.20 |
| Racine township, Mower County..... | 168 | 142 | 32.4 | 131 | 31.3 | 5 | 40.0 | 26 | 22 | 11 | 2.71 | 2.96 |
| Rainy Lake UT, Koochiching County..... | 1,713 | 1,214 | 31.5 | 1,058 | 28.0 | 84 | 52.4 | 499 | 418 | 152 | 2.36 | 2.77 |
| Ramsey city, Anoka County..... | 8,033 | 6,484 | 50.9 | 5,429 | 49.0 | 684 | 62.0 | 1,549 | 1,104 | 245 | 2.95 | 3.24 |
| Randall city, Morrison County..... | 264 | 174 | 50.6 | 112 | 38.4 | 38 | 81.6 | 90 | 76 | 36 | 2.45 | 2.90 |
| Randolph city, Dakota County..... | 168 | 118 | 51.7 | 90 | 42.2 | 19 | 89.5 | 50 | 39 | 13 | 2.60 | 3.03 |
| Randolph township, Dakota County..... | 246 | 197 | 39.6 | 175 | 37.7 | 11 | 54.5 | 49 | 38 | 14 | 2.68 | 2.99 |
| Ranier city, Koochiching County..... | 70 | 40 | 22.5 | 32 | 12.5 | 3 | 66.7 | 30 | 27 | 7 | 1.83 | 2.38 |
| Ransom township, Nobles County..... | 90 | 72 | 34.7 | 65 | 33.8 | 4 | 75.0 | 18 | 15 | 4 | 2.56 | 2.86 |
| Rapidan township, Blue Earth County..... | 415 | 334 | 33.2 | 301 | 32.9 | 14 | 35.7 | 81 | 66 | 22 | 2.65 | 2.94 |
| Rapid River township, Lake of the Woods County..... | 7 | 5 | 0.0 | 5 | 0.0 | 0 | (X) | 2 | 2 | 1 | 1.71 | 2.00 |
| Ravenna township, Dakota County..... | 780 | 680 | 40.9 | 620 | 39.7 | 31 | 45.2 | 100 | 73 | 15 | 2.98 | 3.15 |
| Raymond city, Kandiyohi County..... | 307 | 212 | 49.1 | 174 | 44.3 | 21 | 71.4 | 95 | 89 | 31 | 2.49 | 3.04 |
| Raymond township, Stearns County..... | 73 | 64 | 60.9 | 54 | 57.4 | 5 | 100.0 | 9 | 6 | 1 | 3.53 | 3.77 |
| Redby CDP, Beltrami County..... | 390 | 288 | 49.7 | 72 | 36.1 | 167 | 56.3 | 102 | 88 | 28 | 3.36 | 3.80 |
| Red Eye township, Wadena County..... | 177 | 132 | 42.4 | 115 | 41.7 | 6 | 66.7 | 45 | 37 | 11 | 2.77 | 3.23 |
| Red Lake CDP, Beltrami County..... | 485 | 358 | 57.5 | 71 | 53.5 | 213 | 59.2 | 127 | 114 | 32 | 3.44 | 3.91 |
| Red Lake Falls city, Red Lake County..... | 615 | 366 | 46.7 | 289 | 38.1 | 57 | 82.5 | 249 | 207 | 89 | 2.27 | 2.90 |
| Red Lake Falls township, Red Lake County. | 93 | 59 | 30.5 | 51 | 29.4 | 5 | 40.0 | 34 | 31 | 13 | 2.16 | 2.76 |
| Redpath township, Traverse County..... | 15 | 13 | 46.2 | 10 | 30.0 | 2 | 100.0 | 2 | 1 | 0 | 3.20 | 3.23 |
| Red Rock township, Mower County..... | 312 | 232 | 34.5 | 211 | 31.8 | 15 | 53.3 | 80 | 74 | 23 | 2.39 | 2.82 |
| Red Wing city, Goodhue County..... | 7,017 | 4,328 | 42.2 | 3,269 | 34.7 | 741 | 66.1 | 2,689 | 2,259 | 1,024 | 2.27 | 2.84 |
| Redwood Falls city..... | 2,265 | 1,341 | 46.2 | 969 | 36.2 | 275 | 71.6 | 924 | 838 | 405 | 2.23 | 2.89 |
| Redwood County (part)..... | 2,265 | 1,341 | 46.2 | 969 | 36.2 | 275 | 71.6 | 924 | 838 | 405 | 2.23 | 2.89 |
| Renville County (part)..... | 0 | 0 | (X) | 0 | (X) | 0 | (X) | 0 | 0 | 0 | 0.00 | 0.00 |
| Redwood Falls township, Redwood County.. | 76 | 56 | 26.8 | 51 | 23.5 | 1 | 100.0 | 20 | 14 | 4 | 2.38 | 2.68 |
| Regal city, Kandiyohi County..... | 19 | 9 | 22.2 | 7 | 14.3 | 1 | 100.0 | 10 | 9 | 4 | 1.79 | 2.56 |
| Reine township, Roseau County..... | 40 | 30 | 33.3 | 25 | 28.0 | 1 | 100.0 | 10 | 9 | 1 | 2.35 | 2.73 |
| Reiner township, Pennington County..... | 35 | 25 | 40.0 | 22 | 36.4 | 1 | 100.0 | 10 | 9 | 4 | 2.31 | 2.68 |
| Reis township, Polk County..... | 32 | 23 | 39.1 | 19 | 42.1 | 4 | 25.0 | 9 | 8 | 4 | 2.47 | 2.91 |
| Remer city, Cass County..... | 175 | 95 | 45.3 | 60 | 30.0 | 30 | 70.0 | 80 | 68 | 32 | 2.11 | 2.85 |
| Remer township, Cass County..... | 76 | 49 | 32.7 | 41 | 24.4 | 5 | 80.0 | 27 | 25 | 10 | 2.38 | 3.00 |
| Rendsville township, Stevens County..... | 65 | 50 | 36.0 | 47 | 36.2 | 1 | 0.0 | 15 | 13 | 9 | 2.48 | 2.86 |
| Reno township, Pope County..... | 158 | 124 | 35.5 | 113 | 35.4 | 5 | 40.0 | 34 | 31 | 13 | 2.51 | 2.86 |
| Renville city, Renville County..... | 538 | 316 | 45.3 | 248 | 37.1 | 46 | 76.1 | 222 | 202 | 128 | 2.31 | 3.05 |
| Revere city, Redwood County..... | 34 | 23 | 34.8 | 17 | 29.4 | 2 | 0.0 | 11 | 10 | 3 | 2.24 | 2.78 |
| Reynolds township, Todd County..... | 236 | 195 | 36.9 | 169 | 36.1 | 12 | 25.0 | 41 | 36 | 14 | 2.81 | 3.11 |
| Rheiderland township, Chippewa County..... | 98 | 82 | 41.5 | 77 | 39.0 | 3 | 100.0 | 16 | 12 | 3 | 2.74 | 3.02 |
| Rhinehart township, Polk County..... | 47 | 35 | 42.9 | 30 | 40.0 | 3 | 66.7 | 12 | 9 | 3 | 2.96 | 3.23 |
| Rice city, Benton County..... | 462 | 340 | 64.4 | 274 | 62.0 | 36 | 80.6 | 122 | 90 | 18 | 2.76 | 3.18 |
| Rice township, Clearwater County..... | 71 | 42 | 38.1 | 33 | 30.3 | 5 | 80.0 | 29 | 27 | 9 | 2.23 | 2.95 |
| Rice Lake CDP, Clearwater County..... | 72 | 54 | 57.4 | 20 | 50.0 | 21 | 66.7 | 18 | 16 | 5 | 3.26 | 3.61 |
| Rice Lake township, St. Louis County..... | 1,611 | 1,174 | 37.6 | 968 | 35.0 | 123 | 50.4 | 437 | 334 | 88 | 2.54 | 2.91 |
| Riceland township, Freeborn County..... | 167 | 133 | 36.1 | 124 | 33.9 | 4 | 75.0 | 34 | 28 | 16 | 2.57 | 2.91 |
| Rice River township, Aitkin County..... | 65 | 40 | 32.5 | 31 | 32.3 | 6 | 16.7 | 25 | 23 | 10 | 2.09 | 2.70 |
| Riceville township, Becker County..... | 31 | 23 | 43.5 | 20 | 40.0 | 1 | 0.0 | 8 | 7 | 2 | 2.65 | 3.09 |
| Richardson township, Morrison County..... | 227 | 161 | 24.8 | 137 | 20.4 | 7 | 85.7 | 66 | 53 | 27 | 2.36 | 2.75 |
| Richardville township, Kittson County..... | 39 | 31 | 35.5 | 27 | 25.9 | 1 | 100.0 | 8 | 6 | 3 | 2.62 | 2.84 |
| Richfield city, Hennepin County..... | 14,818 | 8,420 | 42.6 | 6,105 | 40.4 | 1,593 | 49.3 | 6,398 | 5,081 | 1,904 | 2.35 | 3.05 |

Table 8.

Households and Families: 2010—Con.

[For information on confidentiality protection, nonsampling error, and definitions, see Selected Appendixes at <www.census.gov/prod/cen2010/cph-1-a.pdf>]

| State County Place and County Subdivision | Total households | Family households | | | | | | Nonfamily households | | | Average size | |
|---|---------------------|-------------------|--|---------------------|--|---|--|----------------------|--------------------------|-------|-----------------|----------|
| | | Total | | Husband-wife family | | Female householder, no husband present | | Total | Householder living alone | | House- holds | Families |
| | | | | | | | | | | | | |
| | | Number | Percent with own children under 18 years | Number | Percent with own children under 18 years | Number | Percent with own children under 18 years | | Total | Total | | |
| PLACE AND COUNTY SUBDIVISION—Con. | | | | | | | | | | | | |
| Richland township, Rice County..... | 152 | 115 | 42.6 | 103 | 41.7 | 7 | 71.4 | 37 | 30 | 11 | 2.74 | 3.17 |
| Richmond city, Stearns County..... | 583 | 392 | 41.3 | 328 | 39.0 | 38 | 52.6 | 191 | 156 | 82 | 2.43 | 2.98 |
| Richmond township, Winona County..... | 287 | 214 | 31.8 | 192 | 30.2 | 11 | 36.4 | 73 | 58 | 18 | 2.44 | 2.78 |
| Rich Valley township, McLeod County..... | 266 | 201 | 40.3 | 183 | 40.4 | 12 | 33.3 | 65 | 54 | 26 | 2.61 | 3.01 |
| Richville city, Otter Tail County..... | 43 | 26 | 38.5 | 20 | 45.0 | 2 | 50.0 | 17 | 14 | 4 | 2.23 | 2.77 |
| Richwood township, Becker County..... | 241 | 194 | 35.6 | 162 | 34.0 | 17 | 52.9 | 47 | 39 | 11 | 2.73 | 2.99 |
| Ridgely township, Nicollet County..... | 42 | 34 | 38.2 | 34 | 38.2 | 0 | (X) | 8 | 6 | 1 | 2.74 | 3.09 |
| Ripley township, Dodge County..... | 74 | 50 | 52.0 | 42 | 50.0 | 4 | 75.0 | 24 | 20 | 10 | 2.64 | 3.26 |
| Ripley township, Morrison County..... | 275 | 205 | 39.5 | 181 | 38.1 | 11 | 54.5 | 70 | 61 | 21 | 2.65 | 3.14 |
| River township, Red Lake County..... | 29 | 20 | 20.0 | 19 | 15.8 | 0 | (X) | 9 | 9 | 6 | 2.24 | 2.75 |
| Riverdale township, Watonwan County..... | 125 | 91 | 31.9 | 77 | 28.6 | 7 | 57.1 | 34 | 29 | 10 | 2.35 | 2.78 |
| River Falls township, Pennington County..... | 66 | 52 | 46.2 | 48 | 45.8 | 2 | 0.0 | 14 | 10 | 6 | 2.70 | 3.06 |
| Riverland CDP, Mahnomen County..... | 72 | 66 | 89.4 | 8 | 100.0 | 46 | 91.3 | 6 | 5 | 2 | 3.83 | 3.67 |
| Riverside township, Lac qui Parle County..... | 118 | 92 | 31.5 | 83 | 27.7 | 4 | 50.0 | 26 | 21 | 8 | 2.63 | 2.93 |
| Riverton township, Clay County..... | 168 | 136 | 36.0 | 121 | 37.2 | 8 | 12.5 | 32 | 24 | 4 | 2.65 | 2.96 |
| Riverton city, Crow Wing County..... | 48 | 30 | 46.7 | 23 | 47.8 | 5 | 60.0 | 18 | 15 | 2 | 2.44 | 3.03 |
| Robbinsdale city, Hennepin County..... | 6,032 | 3,375 | 45.9 | 2,386 | 42.2 | 752 | 57.2 | 2,657 | 2,151 | 754 | 2.28 | 2.99 |
| Roberts township, Wilkin County..... | 42 | 35 | 45.7 | 32 | 43.8 | 1 | 100.0 | 7 | 5 | 3 | 2.62 | 2.80 |
| Rochester city, Olmsted County..... | 43,025 | 26,853 | 48.3 | 21,253 | 44.1 | 4,076 | 66.5 | 16,172 | 12,931 | 3,794 | 2.42 | 3.04 |
| Rochester township, Olmsted County..... | 559 | 480 | 42.9 | 459 | 42.7 | 12 | 41.7 | 79 | 66 | 20 | 2.89 | 3.15 |
| Rock township, Pipestone County..... | 64 | 51 | 47.1 | 47 | 44.7 | 0 | (X) | 13 | 11 | 4 | 2.84 | 3.24 |
| Rock Creek city, Pine County..... | 582 | 441 | 43.5 | 360 | 38.9 | 41 | 63.4 | 141 | 100 | 30 | 2.76 | 3.05 |
| Rock Dell township, Olmsted County..... | 242 | 186 | 38.2 | 168 | 37.5 | 10 | 60.0 | 56 | 46 | 13 | 2.66 | 3.01 |
| Rockford city..... | 1,622 | 1,147 | 54.0 | 854 | 51.8 | 182 | 59.3 | 475 | 358 | 89 | 2.66 | 3.13 |
| Hennepin County (part)..... | 184 | 114 | 42.1 | 75 | 28.0 | 23 | 82.6 | 70 | 46 | 13 | 2.32 | 2.68 |
| Wright County (part)..... | 1,438 | 1,033 | 55.3 | 779 | 54.0 | 159 | 56.0 | 405 | 312 | 76 | 2.71 | 3.18 |
| Rockford township, Wright County..... | 1,161 | 939 | 34.7 | 830 | 34.1 | 62 | 37.1 | 222 | 180 | 50 | 2.73 | 3.04 |
| Rock Lake township, Lyon County..... | 107 | 82 | 28.0 | 75 | 24.0 | 3 | 33.3 | 25 | 18 | 8 | 2.48 | 2.80 |
| Rocksbury township, Pennington County..... | 435 | 346 | 44.5 | 298 | 43.6 | 30 | 43.3 | 89 | 65 | 27 | 2.78 | 3.10 |
| Rockville city, Stearns County..... | 880 | 703 | 43.1 | 605 | 39.0 | 57 | 71.9 | 177 | 127 | 43 | 2.78 | 3.04 |
| Rockwell township, Norman County..... | 28 | 22 | 18.2 | 20 | 15.0 | 1 | 0.0 | 6 | 6 | 4 | 2.18 | 2.45 |
| Rockwood township, Hubbard County..... | 168 | 133 | 33.1 | 117 | 29.1 | 14 | 64.3 | 35 | 28 | 11 | 2.56 | 2.83 |
| Rockwood township, Wadena County..... | 149 | 114 | 37.7 | 99 | 37.4 | 8 | 62.5 | 35 | 28 | 13 | 2.62 | 2.99 |
| Rogers township, Cass County..... | 33 | 17 | 23.5 | 15 | 20.0 | 1 | 100.0 | 16 | 14 | 6 | 1.91 | 2.65 |
| Rogers city, Hennepin County..... | 2,882 | 2,190 | 66.7 | 1,882 | 66.1 | 209 | 74.2 | 692 | 572 | 269 | 2.95 | 3.45 |
| Rolling Forks township, Pope County..... | 60 | 47 | 27.7 | 39 | 25.6 | 4 | 50.0 | 13 | 13 | 5 | 2.52 | 2.89 |
| Rolling Green township, Martin County..... | 107 | 83 | 33.7 | 65 | 24.6 | 9 | 55.6 | 24 | 18 | 8 | 2.49 | 2.72 |
| Rollingstone city, Winona County..... | 254 | 192 | 44.3 | 161 | 40.4 | 18 | 72.2 | 62 | 45 | 25 | 2.61 | 2.99 |
| Rollingstone township, Winona County..... | 295 | 222 | 28.8 | 181 | 24.9 | 22 | 36.4 | 73 | 62 | 33 | 2.38 | 2.69 |
| Rollis township, Marshall County..... | 53 | 36 | 33.3 | 33 | 30.3 | 1 | 100.0 | 17 | 17 | 10 | 2.17 | 2.72 |
| Rome township, Faribault County..... | 65 | 46 | 19.6 | 42 | 19.0 | 1 | 0.0 | 19 | 18 | 9 | 2.20 | 2.65 |
| Ronneby CDP, Benton County..... | 26 | 17 | 58.8 | 14 | 50.0 | 0 | (X) | 9 | 9 | 5 | 2.58 | 3.24 |
| Roome township, Polk County..... | 62 | 50 | 48.0 | 47 | 44.7 | 1 | 100.0 | 12 | 11 | 7 | 2.85 | 3.18 |
| Roosevelt township, Beltrami County..... | 99 | 68 | 35.3 | 57 | 33.3 | 6 | 33.3 | 31 | 24 | 10 | 2.27 | 2.66 |
| Roosevelt township, Crow Wing County..... | 270 | 185 | 32.4 | 151 | 25.2 | 24 | 70.8 | 85 | 75 | 32 | 2.23 | 2.68 |
| Roosevelt city..... | 61 | 42 | 31.0 | 33 | 24.2 | 4 | 50.0 | 19 | 14 | 6 | 2.48 | 2.86 |
| Lake of the Woods County (part)..... | 3 | 2 | 50.0 | 0 | (X) | 1 | 0.0 | 1 | 0 | 0 | 2.33 | 2.50 |
| Roseau County (part)..... | 58 | 40 | 30.0 | 33 | 24.2 | 3 | 66.7 | 18 | 14 | 6 | 2.48 | 2.88 |
| Roscoe township, Goodhue County..... | 265 | 219 | 41.6 | 199 | 40.7 | 10 | 60.0 | 46 | 35 | 13 | 2.76 | 3.03 |
| Roscoe city, Stearns County..... | 48 | 28 | 21.4 | 23 | 21.7 | 4 | 25.0 | 20 | 17 | 8 | 2.13 | 2.75 |
| Roseau city, Roseau County..... | 1,142 | 682 | 51.0 | 520 | 42.7 | 114 | 76.3 | 460 | 423 | 201 | 2.23 | 2.91 |
| Rosebud township, Polk County..... | 128 | 104 | 41.3 | 88 | 39.8 | 9 | 55.6 | 24 | 21 | 12 | 2.74 | 3.07 |
| Rose Creek city, Mower County..... | 162 | 111 | 45.9 | 90 | 37.8 | 14 | 78.6 | 51 | 43 | 20 | 2.43 | 2.96 |
| Rosedale township, Mahnomen County..... | 52 | 43 | 32.6 | 37 | 29.7 | 5 | 60.0 | 9 | 8 | 4 | 2.60 | 2.86 |
| Rose Dell township, Rock County..... | 78 | 60 | 40.0 | 56 | 39.3 | 2 | 50.0 | 18 | 15 | 8 | 2.77 | 3.23 |
| Rose Hill township, Cottonwood County..... | 63 | 47 | 40.4 | 45 | 42.2 | 1 | 0.0 | 16 | 15 | 10 | 2.63 | 3.13 |
| Roseland township, Kandiyohi County..... | 147 | 117 | 33.3 | 102 | 29.4 | 8 | 75.0 | 30 | 27 | 13 | 2.52 | 2.85 |
| Rosemount city, Dakota County..... | 7,587 | 5,918 | 57.3 | 4,934 | 55.0 | 679 | 68.5 | 1,669 | 1,263 | 395 | 2.88 | 3.27 |
| Rosendale township, Watonwan County..... | 122 | 101 | 28.7 | 91 | 25.3 | 4 | 50.0 | 21 | 21 | 11 | 2.46 | 2.75 |
| Roseville township, Grant County..... | 51 | 37 | 29.7 | 34 | 29.4 | 2 | 50.0 | 14 | 12 | 6 | 2.43 | 2.92 |
| Roseville township, Kandiyohi County..... | 233 | 174 | 39.1 | 150 | 36.0 | 12 | 50.0 | 59 | 43 | 15 | 2.67 | 3.01 |
| Roseville city, Ramsey County..... | 14,623 | 8,406 | 37.9 | 6,728 | 35.0 | 1,223 | 51.6 | 6,217 | 5,160 | 2,263 | 2.20 | 2.87 |
| Rosewood township, Chippewa County..... | 128 | 100 | 39.0 | 95 | 40.0 | 1 | 100.0 | 28 | 23 | 9 | 2.72 | 3.10 |
| Rosing township, Morrison County..... | 63 | 47 | 29.8 | 44 | 27.3 | 2 | 100.0 | 16 | 14 | 6 | 2.32 | 2.66 |
| Ross township, Roseau County..... | 162 | 124 | 48.4 | 107 | 43.9 | 9 | 66.7 | 38 | 36 | 13 | 2.65 | 3.06 |
| Ross Lake township, Crow Wing County..... | 80 | 57 | 14.0 | 51 | 9.8 | 4 | 75.0 | 23 | 21 | 6 | 2.06 | 2.39 |
| Rost township, Jackson County..... | 83 | 64 | 42.2 | 59 | 42.4 | 1 | 0.0 | 19 | 17 | 7 | 2.54 | 2.97 |
| Rothsay city..... | 211 | 140 | 45.0 | 105 | 38.1 | 20 | 50.0 | 71 | 60 | 24 | 2.34 | 2.80 |
| Otter Tail County (part)..... | 95 | 57 | 49.1 | 39 | 43.6 | 9 | 44.4 | 38 | 31 | 15 | 2.31 | 2.81 |
| Wilkin County (part)..... | 116 | 83 | 42.2 | 66 | 34.8 | 11 | 54.5 | 33 | 29 | 9 | 2.36 | 2.80 |

Table 8.

Households and Families: 2010—Con.

[For information on confidentiality protection, nonsampling error, and definitions, see Selected Appendixes at <www.census.gov/prod/cen2010/cph-1-a.pdf>]

| State County Place and County Subdivision | | Family households | | | | | | Nonfamily households | | | Average size | |
|---|---------------------|-------------------|--|---------------------|--|---|--|----------------------|--------------------------|----------------------|-----------------|----------|
| | | Total | | Husband-wife family | | Female householder, no husband present | | Total | Householder living alone | | House- holds | Families |
| | | Number | Percent with own children under 18 years | Number | Percent with own children under 18 years | Number | Percent with own children under 18 years | | Total | 65 years and over | | |
| | | | | | | | | | | | | |
| PLACE AND COUNTY SUBDIVISION—Con. | Total households | Number | | Number | | Number | | | Total | | | |
| Round Grove township, McLeod County..... | 109 | 74 | 36.5 | 58 | 31.0 | 6 | 0.0 | 35 | 27 | 6 | 2.30 | 2.73 |
| Round Lake township, Becker County..... | 70 | 55 | 34.5 | 37 | 32.4 | 13 | 53.8 | 15 | 14 | 5 | 2.61 | 2.98 |
| Round Lake township, Jackson County..... | 66 | 54 | 37.0 | 48 | 31.3 | 4 | 100.0 | 12 | 10 | 5 | 2.52 | 2.78 |
| Round Lake city, Nobles County..... | 184 | 110 | 36.4 | 85 | 30.6 | 16 | 50.0 | 74 | 72 | 27 | 2.04 | 2.63 |
| Round Prairie township, Todd County..... | 253 | 194 | 36.6 | 165 | 35.8 | 14 | 50.0 | 59 | 46 | 22 | 2.79 | 3.15 |
| Royal township, Lincoln County..... | 82 | 51 | 49.0 | 44 | 52.3 | 1 | 0.0 | 31 | 31 | 16 | 2.30 | 3.06 |
| Royalton city..... | 455 | 324 | 56.5 | 258 | 54.3 | 39 | 69.2 | 131 | 106 | 35 | 2.70 | 3.18 |
| Benton County (part)..... | 1 | 1 | 100.0 | 1 | 100.0 | 0 | (X) | 0 | 0 | 0 | 3.00 | 3.00 |
| Morrison County (part)..... | 454 | 323 | 56.3 | 257 | 54.1 | 39 | 69.2 | 131 | 106 | 35 | 2.70 | 3.18 |
| Royalton township, Pine County..... | 414 | 323 | 41.2 | 274 | 38.0 | 34 | 58.8 | 91 | 77 | 37 | 2.79 | 3.13 |
| Roy Lake CDP..... | 6 | 4 | 0.0 | 0 | (X) | 3 | 0.0 | 2 | 2 | 0 | 2.00 | 2.25 |
| Clearwater County (part)..... | 5 | 4 | 0.0 | 0 | (X) | 3 | 0.0 | 1 | 1 | 0 | 2.20 | 2.25 |
| Mahnomen County (part)..... | 1 | 0 | (X) | 0 | (X) | 0 | (X) | 1 | 1 | 0 | 1.00 | 0.00 |
| Rulien township, Lake of the Woods County..... | 0 | 0 | (X) | 0 | (X) | 0 | (X) | 0 | 0 | 0 | 0.00 | 0.00 |
| Runeberg township, Becker County..... | 163 | 122 | 46.7 | 103 | 49.5 | 9 | 55.6 | 41 | 34 | 14 | 2.98 | 3.50 |
| Rush City city, Chisago County..... | 844 | 524 | 51.9 | 344 | 44.2 | 133 | 69.2 | 320 | 259 | 108 | 2.43 | 3.01 |
| Rushford city, Fillmore County..... | 706 | 456 | 45.6 | 359 | 39.6 | 77 | 67.5 | 250 | 218 | 122 | 2.35 | 2.93 |
| Rushford Village city, Fillmore County..... | 305 | 250 | 39.6 | 223 | 37.7 | 13 | 53.8 | 55 | 45 | 27 | 2.65 | 2.91 |
| Rush Lake township, Otter Tail County..... | 401 | 301 | 29.2 | 263 | 25.1 | 20 | 75.0 | 100 | 76 | 31 | 2.42 | 2.74 |
| Rushmore city, Nobles County..... | 154 | 87 | 46.0 | 61 | 36.1 | 17 | 70.6 | 67 | 58 | 35 | 2.22 | 2.83 |
| Rushseba township, Chisago County..... | 302 | 233 | 42.1 | 200 | 38.5 | 19 | 63.2 | 69 | 54 | 17 | 2.66 | 3.00 |
| Russell city, Lyon County..... | 157 | 86 | 48.8 | 76 | 46.1 | 8 | 62.5 | 71 | 60 | 28 | 2.15 | 2.94 |
| Russia township, Polk County..... | 14 | 9 | 22.2 | 6 | 16.7 | 2 | 0.0 | 5 | 5 | 1 | 1.93 | 2.44 |
| Ruthton city, Pipestone County..... | 110 | 67 | 38.8 | 54 | 29.6 | 7 | 85.7 | 43 | 34 | 12 | 2.19 | 2.76 |
| Rutland township, Martin County..... | 160 | 126 | 41.3 | 114 | 38.6 | 9 | 66.7 | 34 | 26 | 11 | 2.73 | 3.02 |
| Rutledge city, Pine County..... | 94 | 65 | 40.0 | 51 | 35.3 | 9 | 44.4 | 29 | 23 | 7 | 2.44 | 2.89 |
| Sabin city, Clay County..... | 180 | 140 | 57.9 | 121 | 56.2 | 10 | 50.0 | 40 | 31 | 6 | 2.90 | 3.32 |
| Sacred Heart city, Renville County..... | 235 | 139 | 44.6 | 99 | 34.3 | 23 | 87.0 | 96 | 84 | 45 | 2.33 | 3.08 |
| Sacred Heart township, Renville County..... | 108 | 82 | 37.8 | 77 | 35.1 | 4 | 75.0 | 26 | 20 | 6 | 2.50 | 2.88 |
| Sago township, Itasca County..... | 72 | 57 | 38.6 | 51 | 39.2 | 2 | 100.0 | 15 | 13 | 3 | 2.44 | 2.79 |
| St. Anthony city (Hennepin and Ramsey Counties)..... | 3,848 | 2,054 | 38.2 | 1,635 | 37.1 | 296 | 43.2 | 1,794 | 1,512 | 739 | 2.11 | 2.83 |
| Hennepin County (part)..... | 2,210 | 1,398 | 39.3 | 1,162 | 39.7 | 168 | 38.1 | 812 | 709 | 422 | 2.33 | 2.95 |
| Ramsey County (part)..... | 1,638 | 656 | 35.8 | 473 | 30.9 | 128 | 50.0 | 982 | 803 | 317 | 1.81 | 2.58 |
| St. Anthony city (Stearns County), Stearns County..... | 30 | 23 | 56.5 | 22 | 59.1 | 0 | (X) | 7 | 6 | 3 | 2.87 | 3.39 |
| St. Augusta city, Stearns County..... | 1,154 | 937 | 46.5 | 830 | 45.5 | 53 | 45.3 | 217 | 152 | 43 | 2.86 | 3.13 |
| St. Bonifacius city, Hennepin County..... | 863 | 624 | 54.3 | 545 | 52.1 | 63 | 65.1 | 239 | 179 | 46 | 2.65 | 3.12 |
| St. Charles city, Winona County..... | 1,416 | 985 | 49.5 | 789 | 45.9 | 143 | 67.1 | 431 | 371 | 178 | 2.60 | 3.15 |
| St. Charles township, Winona County..... | 202 | 168 | 43.5 | 149 | 41.6 | 10 | 60.0 | 34 | 30 | 7 | 3.11 | 3.42 |
| St. Clair city, Blue Earth County..... | 303 | 225 | 55.6 | 186 | 53.2 | 27 | 70.4 | 78 | 61 | 25 | 2.86 | 3.32 |
| St. Cloud city..... | 25,439 | 13,348 | 44.5 | 9,573 | 39.1 | 2,641 | 62.0 | 12,091 | 7,843 | 1,963 | 2.37 | 2.95 |
| Benton County (part)..... | 2,950 | 1,300 | 49.8 | 796 | 41.6 | 347 | 66.9 | 1,650 | 1,072 | 157 | 2.13 | 2.86 |
| Sherburne County (part)..... | 2,366 | 1,093 | 43.5 | 727 | 35.5 | 256 | 66.8 | 1,273 | 800 | 328 | 2.27 | 2.85 |
| Stearns County (part)..... | 20,123 | 10,955 | 44.0 | 8,050 | 39.2 | 2,038 | 60.5 | 9,168 | 5,971 | 1,478 | 2.41 | 2.97 |
| St. Francis city..... | 2,520 | 1,913 | 57.0 | 1,402 | 51.7 | 348 | 75.6 | 607 | 448 | 99 | 2.86 | 3.22 |
| Anoka County (part)..... | 2,520 | 1,913 | 57.0 | 1,402 | 51.7 | 348 | 75.6 | 607 | 448 | 99 | 2.86 | 3.22 |
| Isanti County (part)..... | 0 | 0 | (X) | 0 | (X) | 0 | (X) | 0 | 0 | 0 | 0.00 | 0.00 |
| St. George township, Benton County..... | 398 | 321 | 44.2 | 294 | 42.9 | 15 | 53.3 | 77 | 57 | 25 | 2.90 | 3.21 |
| St. Hilaire city, Pennington County..... | 123 | 71 | 53.5 | 53 | 45.3 | 8 | 62.5 | 52 | 40 | 10 | 2.27 | 2.87 |
| St. James city, Watonwan County..... | 1,839 | 1,145 | 48.3 | 842 | 41.7 | 203 | 70.4 | 694 | 614 | 315 | 2.47 | 3.17 |
| St. James township, Watonwan County..... | 108 | 83 | 33.7 | 79 | 31.6 | 2 | 100.0 | 25 | 23 | 11 | 2.41 | 2.76 |
| St. Johns township, Kandiyohi County..... | 153 | 123 | 42.3 | 107 | 43.9 | 4 | 50.0 | 30 | 26 | 14 | 2.69 | 2.99 |
| St. Joseph township, Kittson County..... | 24 | 13 | 23.1 | 10 | 10.0 | 0 | (X) | 11 | 10 | 3 | 2.33 | 3.15 |
| St. Joseph city, Stearns County..... | 1,845 | 1,184 | 50.1 | 935 | 46.7 | 176 | 65.9 | 661 | 391 | 97 | 2.61 | 2.96 |
| St. Joseph township, Stearns County..... | 704 | 532 | 38.9 | 442 | 34.8 | 47 | 61.7 | 172 | 123 | 34 | 2.73 | 3.05 |
| St. Lawrence township, Scott County..... | 161 | 140 | 41.4 | 127 | 43.3 | 7 | 28.6 | 21 | 14 | 2 | 3.00 | 3.15 |
| St. Leo city, Yellow Medicine County..... | 51 | 26 | 34.6 | 21 | 23.8 | 2 | 100.0 | 25 | 22 | 9 | 1.96 | 2.65 |
| St. Louis Park city, Hennepin County..... | 21,743 | 10,459 | 44.0 | 7,731 | 39.9 | 1,983 | 59.8 | 11,284 | 8,716 | 2,087 | 2.05 | 2.82 |
| St. Martin city, Stearns County..... | 119 | 81 | 48.1 | 71 | 43.7 | 5 | 100.0 | 38 | 30 | 16 | 2.59 | 3.09 |
| St. Martin township, Stearns County..... | 171 | 143 | 52.4 | 131 | 54.2 | 2 | 50.0 | 28 | 25 | 10 | 3.19 | 3.57 |
| St. Mary township, Waseca County..... | 160 | 132 | 37.9 | 117 | 37.6 | 7 | 28.6 | 28 | 23 | 10 | 2.88 | 3.11 |
| St. Marys Point city, Washington County..... | 149 | 104 | 38.5 | 84 | 35.7 | 13 | 46.2 | 45 | 33 | 9 | 2.47 | 2.88 |
| St. Mathias township, Crow Wing County..... | 231 | 176 | 42.0 | 156 | 41.0 | 13 | 46.2 | 55 | 43 | 19 | 2.69 | 3.10 |
| St. Michael city, Wright County..... | 5,239 | 4,367 | 61.3 | 3,828 | 60.8 | 345 | 67.0 | 872 | 650 | 180 | 3.13 | 3.43 |
| St. Olaf township, Otter Tail County..... | 140 | 111 | 34.2 | 97 | 32.0 | 7 | 42.9 | 29 | 25 | 3 | 2.46 | 2.74 |
| St. Paul city, Ramsey County..... | 111,001 | 59,689 | 51.5 | 37,870 | 46.9 | 16,419 | 63.6 | 51,312 | 39,782 | 9,380 | 2.47 | 3.33 |
| St. Paul Park city, Washington County..... | 1,970 | 1,381 | 46.9 | 984 | 43.9 | 293 | 55.6 | 589 | 428 | 142 | 2.66 | 3.11 |

Table 8.

Households and Families: 2010—Con.

[For information on confidentiality protection, nonsampling error, and definitions, see Selected Appendixes at <www.census.gov/prod/cen2010/cph-1-a.pdf>]

| State County Place and County Subdivision | Total households | Family households | | | | | | Nonfamily households | | | Average size | |
|---|---------------------|-------------------|--|---------------------|--|---|--|----------------------|--------------------------|----------------------|-----------------|----------|
| | | Total | | Husband-wife family | | Female householder, no husband present | | Total | Householder living alone | | House- holds | Families |
| | | Number | Percent with own children under 18 years | Number | Percent with own children under 18 years | Number | Percent with own children under 18 years | | Total | 65 years and over | | |
| PLACE AND COUNTY SUBDIVISION—Con. | | | | | | | | | | | | |
| St. Peter city, Nicollet County..... | 3,491 | 2,150 | 49.0 | 1,612 | 41.5 | 413 | 73.4 | 1,341 | 1,043 | 430 | 2.44 | 2.99 |
| St. Rosa city, Stearns County..... | 29 | 17 | 52.9 | 15 | 46.7 | 1 | 100.0 | 12 | 12 | 3 | 2.34 | 3.18 |
| St. Stephen city, Stearns County..... | 305 | 234 | 52.1 | 201 | 50.7 | 19 | 57.9 | 71 | 54 | 19 | 2.79 | 3.19 |
| St. Vincent city, Kittson County..... | 29 | 18 | 16.7 | 16 | 18.8 | 2 | 0.0 | 11 | 10 | 5 | 2.21 | 2.89 |
| St. Vincent township, Kittson County..... | 26 | 20 | 30.0 | 19 | 31.6 | 0 | (X) | 6 | 6 | 3 | 2.23 | 2.60 |
| St. Wendel township, Stearns County..... | 773 | 656 | 39.2 | 599 | 38.2 | 34 | 47.1 | 117 | 99 | 39 | 2.77 | 3.02 |
| Salem township, Cass County..... | 38 | 31 | 25.8 | 25 | 28.0 | 2 | 50.0 | 7 | 6 | 1 | 2.50 | 2.71 |
| Salem township, Olmsted County..... | 423 | 336 | 32.7 | 304 | 31.3 | 14 | 42.9 | 87 | 74 | 26 | 2.57 | 2.87 |
| Salo township, Aitkin County..... | 49 | 23 | 21.7 | 20 | 20.0 | 1 | 0.0 | 26 | 22 | 9 | 2.08 | 3.04 |
| Sanborn city, Redwood County..... | 165 | 103 | 27.2 | 83 | 18.1 | 13 | 69.2 | 62 | 54 | 26 | 2.05 | 2.52 |
| Sand Creek township, Scott County..... | 554 | 424 | 38.0 | 377 | 39.3 | 34 | 26.5 | 130 | 108 | 35 | 2.72 | 3.14 |
| Sanders township, Pennington County..... | 109 | 82 | 43.9 | 73 | 39.7 | 2 | 50.0 | 27 | 22 | 10 | 2.73 | 3.02 |
| Sand Lake township, Itasca County..... | 67 | 45 | 20.0 | 37 | 10.8 | 4 | 100.0 | 22 | 18 | 8 | 2.18 | 2.60 |
| Sand Lake UT, St. Louis County..... | 452 | 346 | 27.7 | 321 | 24.6 | 13 | 69.2 | 106 | 85 | 26 | 2.35 | 2.66 |
| Sandnes township, Yellow Medicine County..... | 74 | 60 | 41.7 | 56 | 37.5 | 0 | (X) | 14 | 13 | 6 | 2.69 | 3.02 |
| Sandstone city, Pine County..... | 602 | 362 | 56.1 | 192 | 40.6 | 128 | 75.0 | 240 | 200 | 107 | 2.42 | 2.94 |
| Sandstone township, Pine County..... | 322 | 231 | 37.7 | 193 | 32.6 | 22 | 63.6 | 91 | 69 | 23 | 2.55 | 2.96 |
| Sandsville township, Polk County..... | 27 | 19 | 31.6 | 18 | 27.8 | 0 | (X) | 8 | 8 | 5 | 2.48 | 3.11 |
| Sandy township, St. Louis County..... | 159 | 109 | 31.2 | 94 | 27.7 | 7 | 57.1 | 50 | 42 | 18 | 2.24 | 2.67 |
| Sanford township, Grant County..... | 65 | 49 | 36.7 | 42 | 33.3 | 2 | 50.0 | 16 | 15 | 8 | 2.35 | 2.69 |
| San Francisco township, Carver County..... | 307 | 244 | 38.9 | 208 | 38.0 | 18 | 44.4 | 63 | 49 | 16 | 2.71 | 3.05 |
| Santiago township, Sherburne County..... | 578 | 479 | 52.0 | 418 | 50.7 | 26 | 65.4 | 99 | 72 | 12 | 3.28 | 3.50 |
| Saratoga township, Winona County..... | 192 | 160 | 43.8 | 141 | 42.6 | 9 | 44.4 | 32 | 28 | 10 | 3.22 | 3.58 |
| Sargeant city, Mower County..... | 30 | 16 | 37.5 | 13 | 30.8 | 2 | 50.0 | 14 | 12 | 5 | 2.03 | 2.56 |
| Sargeant township, Mower County..... | 105 | 83 | 45.8 | 74 | 44.6 | 5 | 40.0 | 22 | 19 | 11 | 2.95 | 3.40 |
| Sartell city..... | 5,859 | 4,060 | 58.7 | 3,220 | 54.7 | 592 | 74.8 | 1,799 | 1,401 | 458 | 2.64 | 3.16 |
| Benton County (part)..... | 901 | 458 | 45.4 | 319 | 38.2 | 107 | 65.4 | 443 | 384 | 209 | 2.07 | 2.87 |
| Stearns County (part)..... | 4,958 | 3,602 | 60.4 | 2,901 | 56.5 | 485 | 76.9 | 1,356 | 1,017 | 249 | 2.74 | 3.20 |
| Sauk Centre city, Stearns County..... | 1,851 | 1,174 | 42.2 | 934 | 35.9 | 174 | 68.4 | 677 | 594 | 332 | 2.28 | 2.86 |
| Sauk Centre township, Stearns County..... | 404 | 314 | 43.3 | 283 | 42.4 | 18 | 72.2 | 90 | 77 | 28 | 2.69 | 3.10 |
| Sauk Rapids city, Benton County..... | 4,960 | 3,222 | 53.6 | 2,424 | 49.2 | 548 | 70.6 | 1,738 | 1,329 | 454 | 2.49 | 3.03 |
| Sauk Rapids township, Benton County..... | 264 | 176 | 28.4 | 160 | 26.3 | 11 | 54.5 | 88 | 80 | 49 | 2.21 | 2.70 |
| Savage city, Scott County..... | 9,116 | 7,222 | 57.7 | 6,046 | 56.3 | 743 | 68.1 | 1,894 | 1,353 | 297 | 2.95 | 3.31 |
| Savannah township, Becker County..... | 68 | 55 | 21.8 | 53 | 20.8 | 1 | 100.0 | 13 | 10 | 3 | 2.40 | 2.62 |
| Scambler township, Otter Tail County..... | 215 | 155 | 21.3 | 141 | 19.9 | 11 | 27.3 | 60 | 50 | 20 | 2.21 | 2.57 |
| Scandia township, Polk County..... | 27 | 23 | 43.5 | 19 | 42.1 | 3 | 66.7 | 4 | 1 | 1 | 2.74 | 2.78 |
| Scandia city, Washington County..... | 1,499 | 1,178 | 35.0 | 1,048 | 34.4 | 77 | 39.0 | 321 | 256 | 104 | 2.61 | 2.94 |
| Scandia Valley township, Morrison County..... | 527 | 365 | 24.1 | 318 | 19.5 | 29 | 58.6 | 162 | 133 | 58 | 2.26 | 2.67 |
| Scanlon city, Carlton County..... | 426 | 279 | 41.6 | 207 | 37.2 | 44 | 52.3 | 147 | 133 | 79 | 2.30 | 2.85 |
| Schoolcraft township, Hubbard County..... | 43 | 31 | 29.0 | 29 | 31.0 | 1 | 0.0 | 12 | 10 | 3 | 2.40 | 2.74 |
| Schroeder township, Cook County..... | 99 | 62 | 30.6 | 56 | 28.6 | 5 | 40.0 | 37 | 33 | 13 | 2.07 | 2.61 |
| Sciota township, Dakota County..... | 140 | 113 | 44.2 | 103 | 40.8 | 4 | 75.0 | 27 | 17 | 5 | 2.93 | 3.23 |
| Scott township, Stevens County..... | 52 | 40 | 37.5 | 38 | 34.2 | 1 | 100.0 | 12 | 9 | 4 | 2.77 | 2.93 |
| Seaforth city, Redwood County..... | 35 | 20 | 60.0 | 18 | 61.1 | 2 | 50.0 | 15 | 13 | 4 | 2.46 | 3.45 |
| Searles CDP, Brown County..... | 74 | 54 | 35.2 | 47 | 31.9 | 3 | 33.3 | 20 | 17 | 4 | 2.22 | 2.57 |
| Seavey township, Aitkin County..... | 32 | 17 | 23.5 | 14 | 21.4 | 0 | (X) | 15 | 15 | 6 | 1.91 | 2.65 |
| Sebek city, Wadena County..... | 321 | 182 | 45.1 | 130 | 34.6 | 35 | 71.4 | 139 | 125 | 62 | 2.21 | 2.96 |
| Second Assessment UT, Crow Wing County..... | 45 | 31 | 41.9 | 22 | 45.5 | 4 | 25.0 | 14 | 11 | 2 | 2.60 | 2.90 |
| Sedan city, Pope County..... | 21 | 10 | 10.0 | 5 | 0.0 | 3 | 33.3 | 11 | 7 | 1 | 2.14 | 2.80 |
| Seely township, Faribault County..... | 83 | 54 | 27.8 | 51 | 29.4 | 1 | 0.0 | 29 | 25 | 13 | 2.33 | 2.93 |
| Selma township, Cottonwood County..... | 82 | 56 | 37.5 | 49 | 34.7 | 6 | 66.7 | 26 | 24 | 10 | 2.35 | 2.91 |
| Severance township, Sibley County..... | 103 | 77 | 36.4 | 66 | 36.4 | 3 | 33.3 | 26 | 23 | 14 | 2.46 | 2.86 |
| Seward township, Nobles County..... | 82 | 65 | 43.1 | 59 | 40.7 | 2 | 50.0 | 17 | 17 | 8 | 2.54 | 2.89 |
| Shafer city, Chisago County..... | 379 | 272 | 65.8 | 200 | 61.0 | 42 | 78.6 | 107 | 74 | 5 | 2.76 | 3.18 |
| Shafer township, Chisago County..... | 378 | 293 | 42.3 | 255 | 42.0 | 22 | 50.0 | 85 | 68 | 21 | 2.75 | 3.15 |
| Shakopee city, Scott County..... | 12,772 | 9,275 | 59.6 | 7,299 | 58.5 | 1,345 | 67.4 | 3,497 | 2,600 | 724 | 2.83 | 3.31 |
| Shamrock township, Aitkin County..... | 646 | 412 | 18.0 | 356 | 13.8 | 33 | 39.4 | 234 | 212 | 110 | 1.97 | 2.40 |
| Shaokatan township, Lincoln County..... | 70 | 54 | 38.9 | 50 | 36.0 | 2 | 100.0 | 16 | 13 | 5 | 2.54 | 2.89 |
| Sharon township, Le Sueur County..... | 242 | 193 | 32.1 | 177 | 31.6 | 10 | 40.0 | 49 | 40 | 19 | 2.63 | 2.96 |
| Shelburne township, Lyon County..... | 68 | 50 | 38.0 | 46 | 41.3 | 3 | 0.0 | 18 | 16 | 7 | 2.62 | 2.96 |
| Shelby township, Blue Earth County..... | 108 | 81 | 37.0 | 70 | 34.3 | 6 | 50.0 | 27 | 22 | 13 | 2.45 | 2.77 |
| Sheldon township, Houston County..... | 112 | 82 | 34.1 | 70 | 31.4 | 6 | 50.0 | 30 | 28 | 13 | 2.38 | 2.79 |
| Shell Lake township, Becker County..... | 132 | 92 | 34.8 | 75 | 30.7 | 6 | 66.7 | 40 | 38 | 17 | 2.22 | 2.68 |
| Shell River township, Wadena County..... | 98 | 66 | 39.4 | 58 | 36.2 | 4 | 50.0 | 32 | 24 | 10 | 2.38 | 2.77 |
| Shell Rock township, Freeborn County..... | 180 | 119 | 45.4 | 94 | 38.3 | 11 | 72.7 | 61 | 50 | 24 | 2.37 | 2.85 |
| Shelly city, Norman County..... | 90 | 46 | 39.1 | 39 | 38.5 | 5 | 60.0 | 44 | 40 | 25 | 2.12 | 3.04 |
| Shelly township, Norman County..... | 50 | 35 | 31.4 | 30 | 26.7 | 2 | 50.0 | 15 | 15 | 10 | 2.30 | 2.71 |
| Sherburn city, Martin County..... | 500 | 307 | 43.6 | 247 | 39.7 | 39 | 69.2 | 193 | 172 | 95 | 2.23 | 2.87 |
| Sheridan township, Redwood County..... | 81 | 58 | 32.8 | 49 | 28.6 | 3 | 66.7 | 23 | 17 | 12 | 2.43 | 2.83 |
| Sherman township, Redwood County..... | 122 | 91 | 51.6 | 59 | 44.1 | 15 | 60.0 | 31 | 30 | 13 | 3.03 | 3.56 |
| Shetek township, Murray County..... | 136 | 98 | 21.4 | 95 | 20.0 | 3 | 66.7 | 38 | 30 | 13 | 2.18 | 2.53 |
| Shevlin city, Clearwater County..... | 71 | 44 | 47.7 | 28 | 32.1 | 8 | 75.0 | 27 | 23 | 11 | 2.48 | 3.20 |

Table 8.

Households and Families: 2010—Con.

[For information on confidentiality protection, nonsampling error, and definitions, see Selected Appendixes at <www.census.gov/prod/cen2010/cph-1-a.pdf>]

| State County Place and County Subdivision | Total households | Family households | | | | | | Nonfamily households | | | Average size | |
|---|---------------------|-------------------|--|---------------------|--|---|--|----------------------|--------------------------|----------------------|-----------------|----------|
| | | Total | | Husband-wife family | | Female householder, no husband present | | Total | Householder living alone | | | |
| | | | | | | | | | | | | |
| | | Number | Percent with own children under 18 years | Number | Percent with own children under 18 years | Number | Percent with own children under 18 years | Total | Total | 65 years and over | House- holds | Families |
| PLACE AND COUNTY SUBDIVISION—Con. | | | | | | | | | | | | |
| Shevlin township, Clearwater County..... | 178 | 125 | 43.2 | 107 | 38.3 | 6 | 50.0 | 53 | 46 | 9 | 2.54 | 3.04 |
| Shible township, Swift County..... | 53 | 37 | 32.4 | 32 | 34.4 | 1 | 0.0 | 16 | 15 | 9 | 2.34 | 2.86 |
| Shieldsville township, Rice County..... | 455 | 344 | 29.1 | 310 | 27.4 | 15 | 26.7 | 111 | 79 | 24 | 2.50 | 2.79 |
| Shingobee township, Cass County..... | 648 | 450 | 28.4 | 380 | 25.5 | 40 | 45.0 | 198 | 160 | 79 | 2.32 | 2.72 |
| Shooks township, Beltrami County..... | 72 | 59 | 35.6 | 49 | 32.7 | 4 | 75.0 | 13 | 11 | 4 | 2.63 | 2.92 |
| Shoreview city, Ramsey County..... | 10,402 | 6,996 | 40.3 | 5,878 | 38.4 | 824 | 53.0 | 3,406 | 2,841 | 1,010 | 2.39 | 2.92 |
| Shorewood city, Hennepin County..... | 2,658 | 2,131 | 46.1 | 1,891 | 45.2 | 168 | 53.0 | 527 | 438 | 191 | 2.75 | 3.10 |
| Shotley township, Beltrami County..... | 18 | 16 | 6.3 | 15 | 6.7 | 1 | 0.0 | 2 | 2 | 1 | 1.94 | 2.06 |
| Shotley Brook UT, Beltrami County..... | 13 | 6 | 33.3 | 6 | 33.3 | 0 | (X) | 7 | 6 | 3 | 1.92 | 2.83 |
| Sibley township, Sibley County..... | 111 | 80 | 31.3 | 69 | 24.6 | 6 | 100.0 | 31 | 27 | 13 | 2.30 | 2.70 |
| Sigel township, Brown County..... | 150 | 112 | 23.2 | 107 | 23.4 | 2 | 0.0 | 38 | 29 | 14 | 2.29 | 2.63 |
| Silver township, Carlton County..... | 174 | 132 | 34.1 | 110 | 32.7 | 12 | 41.7 | 42 | 32 | 15 | 2.63 | 2.99 |
| Silver Bay city, Lake County..... | 836 | 542 | 32.8 | 446 | 29.1 | 56 | 57.1 | 294 | 265 | 133 | 2.17 | 2.69 |
| Silver Brook township, Carlton County..... | 244 | 178 | 41.0 | 154 | 38.3 | 16 | 75.0 | 66 | 50 | 13 | 2.65 | 3.11 |
| Silver Creek township, Lake County..... | 503 | 352 | 27.8 | 317 | 26.2 | 18 | 55.6 | 151 | 118 | 51 | 2.26 | 2.64 |
| Silver Creek CDP, Wright County..... | 92 | 73 | 38.4 | 63 | 31.7 | 7 | 85.7 | 19 | 15 | 4 | 2.78 | 3.14 |
| Silver Creek township, Wright County..... | 847 | 685 | 40.0 | 613 | 37.5 | 42 | 61.9 | 162 | 121 | 39 | 2.75 | 3.04 |
| Silver Lake city, McLeod County..... | 352 | 214 | 49.5 | 169 | 45.6 | 25 | 60.0 | 138 | 111 | 46 | 2.38 | 3.04 |
| Silver Lake township, Martin County..... | 199 | 170 | 31.2 | 161 | 30.4 | 6 | 33.3 | 29 | 26 | 13 | 2.61 | 2.82 |
| Silver Leaf township, Becker County..... | 187 | 153 | 41.2 | 135 | 39.3 | 10 | 40.0 | 34 | 31 | 12 | 2.86 | 3.19 |
| Silverton township, Pennington County..... | 74 | 50 | 46.0 | 43 | 46.5 | 2 | 50.0 | 24 | 18 | 9 | 2.53 | 3.04 |
| Sinclair township, Clearwater County..... | 75 | 49 | 26.5 | 45 | 22.2 | 2 | 100.0 | 26 | 20 | 13 | 2.19 | 2.65 |
| Sinnott township, Marshall County..... | 15 | 8 | 0.0 | 8 | 0.0 | 0 | (X) | 7 | 7 | 4 | 1.60 | 2.13 |
| Sioux Agency township, Yellow Medicine County..... | 95 | 68 | 35.3 | 64 | 34.4 | 3 | 66.7 | 27 | 25 | 13 | 2.37 | 2.82 |
| Sioux Valley township, Jackson County..... | 75 | 61 | 34.4 | 57 | 31.6 | 2 | 100.0 | 14 | 12 | 5 | 2.56 | 2.85 |
| Six Mile Grove township, Swift County..... | 62 | 45 | 46.7 | 39 | 48.7 | 5 | 40.0 | 17 | 14 | 3 | 2.76 | 3.27 |
| Skagen township, Roseau County..... | 91 | 72 | 40.3 | 57 | 33.3 | 6 | 83.3 | 19 | 15 | 9 | 2.58 | 2.82 |
| Skandia township, Murray County..... | 58 | 43 | 39.5 | 35 | 37.1 | 2 | 50.0 | 15 | 12 | 6 | 2.97 | 3.21 |
| Skane township, Kittson County..... | 19 | 11 | 45.5 | 11 | 45.5 | 0 | (X) | 8 | 8 | 1 | 2.42 | 3.45 |
| Skelton township, Carlton County..... | 157 | 117 | 39.3 | 100 | 36.0 | 8 | 62.5 | 40 | 31 | 14 | 2.59 | 2.95 |
| Skree township, Clay County..... | 61 | 51 | 47.1 | 44 | 43.2 | 3 | 66.7 | 10 | 9 | 4 | 2.61 | 2.88 |
| Skyline city, Blue Earth County..... | 113 | 90 | 26.7 | 83 | 21.7 | 3 | 66.7 | 23 | 21 | 17 | 2.49 | 2.78 |
| Slater township, Cass County..... | 98 | 67 | 23.9 | 60 | 18.3 | 4 | 50.0 | 31 | 25 | 11 | 2.06 | 2.39 |
| Slayton city, Murray County..... | 946 | 566 | 42.0 | 456 | 34.2 | 78 | 76.9 | 380 | 340 | 188 | 2.20 | 2.84 |
| Slayton township, Murray County..... | 122 | 100 | 26.0 | 97 | 24.7 | 2 | 50.0 | 22 | 19 | 8 | 2.42 | 2.67 |
| Sleepy Eye city, Brown County..... | 1,475 | 931 | 45.5 | 758 | 39.3 | 123 | 76.4 | 544 | 493 | 262 | 2.36 | 3.04 |
| Sletten township, Polk County..... | 62 | 43 | 46.5 | 38 | 47.4 | 2 | 0.0 | 19 | 16 | 9 | 2.85 | 3.53 |
| Smiley township, Pennington County..... | 209 | 172 | 48.8 | 140 | 42.9 | 23 | 91.3 | 37 | 26 | 11 | 2.78 | 2.98 |
| Smoky Hollow township, Cass County..... | 31 | 19 | 21.1 | 16 | 25.0 | 1 | 0.0 | 12 | 10 | 3 | 2.26 | 2.95 |
| Sobieski city, Morrison County..... | 87 | 51 | 37.3 | 42 | 33.3 | 3 | 66.7 | 36 | 28 | 11 | 2.24 | 2.88 |
| Sodus township, Lyon County..... | 99 | 80 | 47.5 | 71 | 47.9 | 3 | 33.3 | 19 | 16 | 4 | 2.86 | 3.21 |
| Solem township, Douglas County..... | 92 | 71 | 32.4 | 62 | 32.3 | 3 | 33.3 | 21 | 20 | 7 | 2.53 | 2.94 |
| Soler township, Roseau County..... | 38 | 29 | 31.0 | 24 | 29.2 | 1 | 0.0 | 9 | 9 | 3 | 2.50 | 2.79 |
| Solway city, Beltrami County..... | 32 | 26 | 53.8 | 20 | 50.0 | 1 | 0.0 | 6 | 5 | 2 | 3.00 | 3.19 |
| Solway township, St. Louis County..... | 749 | 574 | 36.2 | 487 | 34.7 | 54 | 40.7 | 175 | 132 | 50 | 2.57 | 2.87 |
| Somerset township, Steele County..... | 299 | 226 | 30.1 | 204 | 29.4 | 13 | 15.4 | 73 | 60 | 30 | 2.45 | 2.81 |
| Soudan CDP, St. Louis County..... | 205 | 132 | 30.3 | 108 | 26.9 | 15 | 33.3 | 73 | 68 | 28 | 2.18 | 2.72 |
| South Bend township, Blue Earth County..... | 674 | 394 | 37.3 | 304 | 32.6 | 60 | 50.0 | 280 | 222 | 112 | 2.37 | 2.97 |
| South Branch township, Watonwan County.. | 111 | 83 | 42.2 | 71 | 38.0 | 6 | 33.3 | 28 | 22 | 11 | 2.54 | 2.88 |
| Southbrook township, Cottonwood County... | 31 | 27 | 18.5 | 26 | 19.2 | 0 | (X) | 4 | 4 | 1 | 2.55 | 2.74 |
| South Clearwater UT, Clearwater County..... | 4 | 3 | 66.7 | 2 | 50.0 | 0 | (X) | 1 | 1 | 0 | 2.50 | 2.67 |
| South End CDP, Clearwater County..... | 11 | 5 | 80.0 | 2 | 50.0 | 1 | 100.0 | 6 | 4 | 2 | 2.27 | 3.20 |
| Southeast Roseau UT, Roseau County..... | 86 | 64 | 48.4 | 56 | 44.6 | 2 | 100.0 | 22 | 18 | 9 | 2.69 | 3.11 |
| South Fork township, Kanabec County..... | 286 | 226 | 44.7 | 193 | 43.0 | 15 | 60.0 | 60 | 46 | 11 | 2.76 | 3.07 |
| South Harbor township, Mille Lacs County... | 341 | 239 | 27.2 | 184 | 16.3 | 28 | 57.1 | 102 | 83 | 35 | 2.31 | 2.66 |
| South Haven city, Wright County..... | 70 | 48 | 56.3 | 41 | 53.7 | 4 | 50.0 | 22 | 19 | 8 | 2.67 | 3.33 |
| South Koochiching UT, Koochiching County. | 97 | 60 | 26.7 | 50 | 26.0 | 5 | 20.0 | 37 | 34 | 15 | 1.95 | 2.48 |
| South Red River township, Kittson County... | 6 | 5 | 60.0 | 5 | 60.0 | 0 | (X) | 1 | 1 | 1 | 3.17 | 3.60 |
| South St. Paul city, Dakota County..... | 8,186 | 5,065 | 45.9 | 3,455 | 41.0 | 1,165 | 59.4 | 3,121 | 2,461 | 833 | 2.44 | 3.04 |
| Southside township, Wright County..... | 613 | 457 | 35.2 | 398 | 32.2 | 34 | 50.0 | 156 | 126 | 56 | 2.48 | 2.86 |
| Spalding township, Aitkin County..... | 120 | 79 | 54.4 | 42 | 38.1 | 22 | 81.8 | 41 | 35 | 10 | 2.74 | 3.39 |
| Spang township, Itasca County..... | 107 | 81 | 32.1 | 68 | 33.8 | 8 | 25.0 | 26 | 23 | 11 | 2.47 | 2.84 |
| Sparta township, Chippewa County..... | 298 | 228 | 36.0 | 203 | 32.0 | 14 | 71.4 | 70 | 55 | 27 | 2.51 | 2.79 |
| Spencer township, Aitkin County..... | 215 | 162 | 27.2 | 146 | 24.7 | 11 | 45.5 | 53 | 43 | 18 | 2.37 | 2.65 |
| Spencer Brook township, Isanti County..... | 573 | 432 | 35.2 | 384 | 33.6 | 27 | 40.7 | 141 | 99 | 35 | 2.76 | 3.13 |
| Spicer city, Kandiyohi County..... | 520 | 312 | 42.3 | 248 | 37.9 | 50 | 64.0 | 208 | 181 | 82 | 2.20 | 2.85 |
| Splithand township, Itasca County..... | 106 | 77 | 31.2 | 68 | 26.5 | 7 | 71.4 | 29 | 22 | 7 | 2.36 | 2.70 |
| Split Rock township, Carlton County..... | 71 | 38 | 52.6 | 32 | 46.9 | 2 | 100.0 | 33 | 26 | 10 | 2.34 | 3.18 |
| Spooner township, Lake of the Woods County..... | 80 | 56 | 28.6 | 54 | 25.9 | 1 | 100.0 | 24 | 19 | 6 | 2.38 | 2.84 |
| Spring Brook township, Kittson County..... | 23 | 18 | 22.2 | 16 | 25.0 | 0 | (X) | 5 | 4 | 3 | 2.26 | 2.56 |

Table 8.

Households and Families: 2010—Con.

[For information on confidentiality protection, nonsampling error, and definitions, see Selected Appendixes at <www.census.gov/prod/cen2010/cph-1-a.pdf>]

| State County Place and County Subdivision | Total households | Family households | | | | | | Nonfamily households | | | Average size | |
|--|---------------------|-------------------|--|---------------------|--|---|--|----------------------|--------------------------|-------|-----------------|----------|
| | | Total | | Husband-wife family | | Female householder, no husband present | | Total | Householder living alone | | House- holds | Families |
| | | | | | | | | | | | | |
| | | Number | Percent with own children under 18 years | Number | Percent with own children under 18 years | Number | Percent with own children under 18 years | | Total | Total | | |
| PLACE AND COUNTY SUBDIVISION—Con. | | | | | | | | | | | | |
| Spring Creek township, Becker County..... | 38 | 31 | 41.9 | 23 | 39.1 | 6 | 50.0 | 7 | 7 | 2 | 3.00 | 3.35 |
| Spring Creek township, Norman County..... | 28 | 23 | 39.1 | 19 | 36.8 | 2 | 0.0 | 5 | 2 | 2 | 2.89 | 3.00 |
| Springdale township, Redwood County..... | 78 | 60 | 40.0 | 52 | 40.4 | 4 | 50.0 | 18 | 17 | 7 | 2.78 | 3.27 |
| Springfield city, Brown County..... | 913 | 558 | 42.3 | 465 | 36.1 | 62 | 72.6 | 355 | 316 | 189 | 2.24 | 2.88 |
| Springfield township, Cottonwood County..... | 56 | 37 | 37.8 | 33 | 33.3 | 4 | 75.0 | 19 | 18 | 8 | 2.14 | 2.65 |
| Spring Grove city, Houston County..... | 600 | 343 | 41.4 | 267 | 33.0 | 59 | 69.5 | 257 | 237 | 140 | 2.10 | 2.78 |
| Spring Grove township, Houston County..... | 157 | 118 | 36.4 | 103 | 35.0 | 9 | 55.6 | 39 | 36 | 15 | 2.50 | 2.94 |
| Spring Hill city, Stearns County..... | 34 | 22 | 36.4 | 18 | 38.9 | 2 | 0.0 | 12 | 11 | 9 | 2.50 | 3.09 |
| Spring Hill township, Stearns County..... | 120 | 102 | 46.1 | 95 | 43.2 | 5 | 80.0 | 18 | 14 | 6 | 3.07 | 3.31 |
| Spring Lake township, Scott County..... | 1,267 | 1,060 | 41.6 | 954 | 39.6 | 50 | 60.0 | 207 | 159 | 45 | 2.87 | 3.12 |
| Spring Lake Park city..... | 2,672 | 1,694 | 36.7 | 1,202 | 34.1 | 343 | 43.4 | 978 | 803 | 348 | 2.39 | 2.95 |
| Anoka County (part)..... | 2,597 | 1,652 | 36.3 | 1,173 | 33.8 | 333 | 42.9 | 945 | 781 | 337 | 2.39 | 2.95 |
| Ramsey County (part)..... | 75 | 42 | 50.0 | 29 | 48.3 | 10 | 60.0 | 33 | 22 | 11 | 2.37 | 3.00 |
| Spring Park city, Hennepin County..... | 897 | 314 | 40.4 | 222 | 27.0 | 59 | 74.6 | 583 | 493 | 205 | 1.67 | 2.52 |
| Spring Prairie township, Clay County..... | 113 | 87 | 56.3 | 79 | 59.5 | 5 | 20.0 | 26 | 21 | 6 | 3.26 | 3.82 |
| Springvale township, Isanti County..... | 547 | 420 | 38.8 | 364 | 37.1 | 22 | 45.5 | 127 | 93 | 23 | 2.65 | 2.98 |
| Spring Valley city, Fillmore County..... | 1,074 | 651 | 48.1 | 490 | 42.0 | 113 | 68.1 | 423 | 378 | 179 | 2.27 | 2.90 |
| Spring Valley township, Fillmore County..... | 223 | 178 | 26.4 | 160 | 23.1 | 12 | 50.0 | 45 | 39 | 17 | 2.32 | 2.59 |
| Springwater township, Rock County..... | 97 | 75 | 41.3 | 68 | 41.2 | 2 | 100.0 | 22 | 19 | 7 | 2.60 | 3.00 |
| Spruce township, Roseau County..... | 218 | 161 | 47.2 | 139 | 44.6 | 12 | 58.3 | 57 | 51 | 22 | 2.63 | 3.05 |
| Spruce Grove township, Becker County..... | 133 | 106 | 42.5 | 93 | 40.9 | 3 | 66.7 | 27 | 27 | 13 | 3.05 | 3.53 |
| Spruce Grove township, Beltrami County..... | 19 | 15 | 53.3 | 12 | 41.7 | 1 | 100.0 | 4 | 4 | 1 | 2.89 | 3.40 |
| Spruce Hill township, Douglas County..... | 163 | 133 | 35.3 | 116 | 30.2 | 8 | 87.5 | 30 | 29 | 8 | 2.71 | 3.01 |
| Spruce Valley township, Marshall County..... | 95 | 71 | 42.3 | 60 | 38.3 | 6 | 50.0 | 24 | 17 | 9 | 2.55 | 2.90 |
| Squaw Lake city, Itasca County..... | 39 | 26 | 53.8 | 14 | 35.7 | 11 | 72.7 | 13 | 9 | 3 | 2.74 | 3.23 |
| Stacy city, Chisago County..... | 548 | 379 | 51.5 | 257 | 51.8 | 69 | 56.5 | 169 | 129 | 50 | 2.66 | 3.08 |
| Stafford township, Roseau County..... | 106 | 79 | 41.8 | 74 | 40.5 | 3 | 66.7 | 27 | 20 | 5 | 2.68 | 3.08 |
| Stanchfield township, Isanti County..... | 442 | 326 | 42.0 | 275 | 38.9 | 26 | 57.7 | 116 | 90 | 31 | 2.69 | 3.15 |
| Stanchfield CDP, Isanti County..... | 42 | 33 | 54.5 | 24 | 45.8 | 4 | 75.0 | 9 | 5 | 2 | 2.81 | 3.06 |
| Stanford township, Isanti County..... | 807 | 633 | 37.0 | 544 | 36.9 | 43 | 25.6 | 174 | 129 | 41 | 2.79 | 3.08 |
| Stanley township, Lyon County..... | 89 | 73 | 42.5 | 70 | 42.9 | 3 | 33.3 | 16 | 14 | 6 | 2.67 | 3.01 |
| Stanton township, Goodhue County..... | 410 | 334 | 40.1 | 304 | 39.8 | 10 | 50.0 | 76 | 60 | 21 | 2.76 | 3.03 |
| Staples city..... | 1,222 | 696 | 50.1 | 476 | 40.1 | 155 | 78.1 | 526 | 452 | 205 | 2.26 | 2.94 |
| Todd County (part)..... | 937 | 519 | 49.3 | 345 | 40.0 | 119 | 75.6 | 418 | 354 | 145 | 2.22 | 2.90 |
| Wadena County (part)..... | 285 | 177 | 52.5 | 131 | 40.5 | 36 | 86.1 | 108 | 98 | 60 | 2.39 | 3.05 |
| Staples township, Todd County..... | 246 | 185 | 36.2 | 148 | 33.8 | 26 | 42.3 | 61 | 52 | 16 | 2.55 | 2.89 |
| Star township, Pennington County..... | 53 | 37 | 16.2 | 33 | 15.2 | 2 | 0.0 | 16 | 15 | 9 | 2.26 | 2.70 |
| Starbuck city, Pope County..... | 576 | 328 | 38.1 | 245 | 29.0 | 57 | 66.7 | 248 | 210 | 112 | 2.14 | 2.75 |
| Stark township, Brown County..... | 138 | 100 | 38.0 | 92 | 38.0 | 4 | 50.0 | 38 | 34 | 19 | 2.52 | 3.05 |
| Star Lake township, Otter Tail County..... | 191 | 138 | 20.3 | 120 | 15.8 | 9 | 66.7 | 53 | 44 | 18 | 2.17 | 2.52 |
| Stately township, Brown County..... | 63 | 49 | 30.6 | 43 | 30.2 | 0 | (X) | 14 | 13 | 6 | 2.62 | 2.94 |
| Steamboat River township, Hubbard County..... | 56 | 43 | 25.6 | 39 | 25.6 | 2 | 50.0 | 13 | 9 | 5 | 2.25 | 2.53 |
| Steen city, Rock County..... | 67 | 49 | 51.0 | 37 | 43.2 | 8 | 75.0 | 18 | 18 | 6 | 2.69 | 3.24 |
| Steenerson township, Beltrami County..... | 15 | 6 | 0.0 | 4 | 0.0 | 2 | 0.0 | 9 | 8 | 3 | 1.53 | 2.17 |
| Stephen city, Marshall County..... | 304 | 174 | 35.1 | 147 | 33.3 | 17 | 47.1 | 130 | 122 | 60 | 2.16 | 2.93 |
| Sterling township, Blue Earth County..... | 118 | 84 | 34.5 | 75 | 37.3 | 3 | 0.0 | 34 | 32 | 11 | 2.51 | 3.08 |
| Stevens township, Stevens County..... | 28 | 20 | 50.0 | 18 | 50.0 | 1 | 0.0 | 8 | 6 | 2 | 2.75 | 3.15 |
| Stewart city, McLeod County..... | 235 | 152 | 43.4 | 110 | 36.4 | 22 | 63.6 | 83 | 68 | 27 | 2.43 | 2.93 |
| Stewartville city, Olmsted County..... | 2,318 | 1,596 | 52.6 | 1,235 | 46.6 | 264 | 71.2 | 722 | 599 | 262 | 2.52 | 3.02 |
| Stillwater city, Washington County..... | 7,075 | 4,885 | 49.5 | 3,843 | 45.3 | 775 | 65.2 | 2,190 | 1,804 | 620 | 2.51 | 3.03 |
| Stillwater township, Washington County..... | 856 | 743 | 34.3 | 689 | 34.3 | 31 | 35.5 | 113 | 84 | 29 | 2.76 | 2.96 |
| Stockholm township, Wright County..... | 303 | 247 | 42.1 | 230 | 41.3 | 9 | 66.7 | 56 | 45 | 16 | 3.05 | 3.34 |
| Stockton city, Winona County..... | 260 | 194 | 40.7 | 158 | 38.0 | 19 | 57.9 | 66 | 48 | 13 | 2.68 | 3.02 |
| Stokes township, Itasca County..... | 106 | 71 | 19.7 | 63 | 15.9 | 6 | 50.0 | 35 | 31 | 15 | 2.17 | 2.59 |
| Stokes township, Roseau County..... | 88 | 64 | 43.8 | 59 | 42.4 | 1 | 100.0 | 24 | 20 | 6 | 2.44 | 2.86 |
| Stoneham township, Chippewa County..... | 87 | 80 | 37.5 | 71 | 33.8 | 6 | 50.0 | 7 | 4 | 1 | 2.72 | 2.80 |
| Stoney Brook township, St. Louis County..... | 115 | 82 | 42.7 | 66 | 39.4 | 8 | 50.0 | 33 | 26 | 4 | 2.77 | 3.24 |
| Stony Brook township, Grant County..... | 58 | 41 | 36.6 | 35 | 34.3 | 1 | 100.0 | 17 | 15 | 4 | 2.29 | 2.76 |
| Stony River township, Lake County..... | 89 | 51 | 19.6 | 49 | 18.4 | 1 | 0.0 | 38 | 33 | 11 | 1.94 | 2.45 |
| Stony Run township, Yellow Medicine County..... | 166 | 133 | 35.3 | 121 | 32.2 | 8 | 62.5 | 33 | 25 | 11 | 2.60 | 2.86 |
| Storden city, Cottonwood County..... | 104 | 57 | 40.4 | 51 | 35.3 | 5 | 80.0 | 47 | 41 | 14 | 2.11 | 2.89 |
| Storden township, Cottonwood County..... | 76 | 48 | 35.4 | 40 | 32.5 | 5 | 60.0 | 28 | 23 | 11 | 2.17 | 2.71 |
| Stowe Prairie township, Todd County..... | 181 | 130 | 37.7 | 112 | 37.5 | 8 | 50.0 | 51 | 47 | 16 | 2.51 | 2.96 |
| Straight River township, Hubbard County..... | 296 | 215 | 39.5 | 169 | 34.9 | 31 | 51.6 | 81 | 71 | 31 | 2.45 | 2.85 |
| Strand township, Norman County..... | 43 | 29 | 44.8 | 22 | 36.4 | 4 | 75.0 | 14 | 10 | 4 | 2.30 | 2.69 |
| Strandquist city, Marshall County..... | 32 | 16 | 56.3 | 11 | 45.5 | 3 | 66.7 | 16 | 14 | 4 | 2.16 | 3.06 |
| Strathcona city, Roseau County..... | 16 | 10 | 40.0 | 9 | 33.3 | 1 | 100.0 | 6 | 5 | 1 | 2.75 | 3.70 |
| Sturgeon township, St. Louis County..... | 64 | 42 | 38.1 | 36 | 33.3 | 3 | 33.3 | 22 | 21 | 10 | 2.19 | 2.74 |

Table 8.

Households and Families: 2010—Con.

[For information on confidentiality protection, nonsampling error, and definitions, see Selected Appendixes at <www.census.gov/prod/cen2010/cph-1-a.pdf>]

| State County Place and County Subdivision | Total households | Family households | | | | | | Nonfamily households | | | Average size | |
|--|---------------------|-------------------|--|---------------------|--|---|--|----------------------|--------------------------|----------------------|-----------------|----------|
| | | Total | | Husband-wife family | | Female householder, no husband present | | Total | Householder living alone | | House- holds | Families |
| | | Number | Percent with own children under 18 years | Number | Percent with own children under 18 years | Number | Percent with own children under 18 years | | Total | 65 years and over | | |
| | | | | | | | | | | | | |
| PLACE AND COUNTY SUBDIVISION—Con. | | | | | | | | | | | | |
| Sturgeon Lake city, Pine County..... | 167 | 115 | 49.6 | 91 | 44.0 | 20 | 65.0 | 52 | 37 | 17 | 2.63 | 3.17 |
| Sturgeon Lake township, Pine County..... | 141 | 94 | 35.1 | 81 | 30.9 | 6 | 50.0 | 47 | 31 | 12 | 2.43 | 2.87 |
| Sugar Bush township, Becker County..... | 194 | 159 | 33.3 | 120 | 22.5 | 27 | 70.4 | 35 | 30 | 10 | 2.60 | 2.81 |
| Sugar Bush township, Beltrami County..... | 95 | 64 | 40.6 | 48 | 35.4 | 8 | 75.0 | 31 | 26 | 10 | 2.60 | 3.16 |
| Sullivan township, Polk County..... | 62 | 47 | 40.4 | 41 | 36.6 | 3 | 100.0 | 15 | 12 | 3 | 2.79 | 3.26 |
| Summit township, Beltrami County..... | 104 | 80 | 35.0 | 72 | 31.9 | 3 | 0.0 | 24 | 21 | 10 | 2.41 | 2.75 |
| Summit township, Steele County..... | 172 | 135 | 40.0 | 121 | 38.0 | 12 | 58.3 | 37 | 30 | 17 | 2.71 | 3.08 |
| Summit Lake township, Nobles County..... | 123 | 96 | 43.8 | 89 | 41.6 | 5 | 60.0 | 27 | 24 | 14 | 2.63 | 3.02 |
| Sumner township, Fillmore County..... | 168 | 138 | 39.9 | 122 | 39.3 | 12 | 41.7 | 30 | 26 | 11 | 2.73 | 3.04 |
| Sumter township, McLeod County..... | 191 | 162 | 41.4 | 150 | 39.3 | 6 | 33.3 | 29 | 23 | 10 | 2.80 | 3.05 |
| Sunburg city, Kandiyohi County..... | 47 | 25 | 48.0 | 20 | 55.0 | 1 | 100.0 | 22 | 22 | 14 | 2.13 | 3.12 |
| Sundal township, Norman County..... | 56 | 46 | 32.6 | 41 | 34.1 | 3 | 0.0 | 10 | 9 | 5 | 2.80 | 3.15 |
| Sundown township, Redwood County..... | 75 | 58 | 43.1 | 53 | 45.3 | 2 | 50.0 | 17 | 17 | 6 | 2.47 | 2.88 |
| Sunfish Lake city, Dakota County..... | 183 | 158 | 41.1 | 143 | 39.2 | 7 | 57.1 | 25 | 22 | 9 | 2.85 | 3.09 |
| Sunnyside township, Wilkin County..... | 48 | 41 | 26.8 | 39 | 25.6 | 1 | 0.0 | 7 | 4 | 1 | 2.83 | 2.93 |
| Sunrise township, Chisago County..... | 695 | 554 | 43.5 | 491 | 41.5 | 32 | 53.1 | 141 | 102 | 31 | 2.86 | 3.16 |
| Svea township, Kittson County..... | 20 | 15 | 33.3 | 13 | 30.8 | 2 | 50.0 | 5 | 4 | 2 | 2.45 | 2.80 |
| Sverdrup township, Otter Tail County..... | 255 | 191 | 29.3 | 167 | 25.1 | 9 | 66.7 | 64 | 52 | 23 | 2.44 | 2.72 |
| Swan Lake township, Stevens County..... | 82 | 67 | 31.3 | 59 | 28.8 | 4 | 50.0 | 15 | 13 | 6 | 2.37 | 2.60 |
| Swan River township, Morrison County..... | 264 | 203 | 38.4 | 175 | 37.7 | 10 | 50.0 | 61 | 53 | 10 | 2.81 | 3.27 |
| Swanville city..... | 141 | 102 | 46.1 | 70 | 38.6 | 23 | 56.5 | 39 | 37 | 17 | 2.48 | 2.91 |
| Morrison County (part)..... | 140 | 101 | 46.5 | 69 | 39.1 | 23 | 56.5 | 39 | 37 | 17 | 2.49 | 2.92 |
| Todd County (part)..... | 1 | 1 | 0.0 | 1 | 0.0 | 0 | (X) | 0 | 0 | 0 | 2.00 | 2.00 |
| Swanville township, Morrison County..... | 178 | 139 | 43.9 | 124 | 42.7 | 9 | 55.6 | 39 | 35 | 17 | 2.90 | 3.37 |
| Swede Grove township, Meeker County..... | 139 | 108 | 47.2 | 90 | 45.6 | 5 | 40.0 | 31 | 27 | 8 | 2.88 | 3.25 |
| Swede Prairie township, Yellow Medicine County..... | 56 | 49 | 42.9 | 47 | 42.6 | 0 | (X) | 7 | 7 | 3 | 3.04 | 3.22 |
| Swedes Forest township, Redwood County.. | 48 | 36 | 41.7 | 35 | 42.9 | 1 | 0.0 | 12 | 11 | 0 | 2.52 | 2.94 |
| Sweet township, Pipestone County..... | 120 | 97 | 38.1 | 92 | 38.0 | 4 | 50.0 | 23 | 19 | 5 | 2.70 | 3.02 |
| Swenoda township, Swift County..... | 54 | 43 | 39.5 | 39 | 41.0 | 2 | 50.0 | 11 | 10 | 2 | 2.59 | 2.93 |
| Swiftwater township, Lake of the Woods County..... | 32 | 20 | 15.0 | 19 | 15.8 | 0 | (X) | 12 | 12 | 5 | 1.88 | 2.40 |
| Sylvan township, Cass County..... | 1,039 | 783 | 38.1 | 659 | 34.1 | 71 | 53.5 | 256 | 183 | 61 | 2.60 | 2.91 |
| Synnes township, Stevens County..... | 32 | 25 | 60.0 | 21 | 52.4 | 3 | 100.0 | 7 | 5 | 2 | 2.91 | 3.24 |
| Tabor township, Polk County..... | 46 | 33 | 30.3 | 32 | 31.3 | 1 | 0.0 | 13 | 11 | 1 | 2.46 | 2.97 |
| Taconite city, Itasca County..... | 151 | 95 | 49.5 | 72 | 45.8 | 15 | 73.3 | 56 | 50 | 16 | 2.38 | 3.04 |
| Tamarac township, Marshall County..... | 33 | 22 | 22.7 | 22 | 22.7 | 0 | (X) | 11 | 9 | 1 | 2.15 | 2.59 |
| Tamarack city, Aitkin County..... | 40 | 23 | 39.1 | 18 | 27.8 | 1 | 0.0 | 17 | 15 | 6 | 2.35 | 2.83 |
| Tanberg township, Wilkin County..... | 27 | 19 | 52.6 | 16 | 50.0 | 1 | 0.0 | 8 | 6 | 1 | 2.56 | 3.00 |
| Tansem township, Clay County..... | 94 | 80 | 43.8 | 78 | 44.9 | 1 | 0.0 | 14 | 12 | 2 | 2.76 | 3.04 |
| Taopi city, Mower County..... | 24 | 18 | 44.4 | 15 | 40.0 | 3 | 66.7 | 6 | 6 | 2 | 2.42 | 2.83 |
| Tara township, Swift County..... | 36 | 29 | 31.0 | 25 | 28.0 | 2 | 50.0 | 7 | 6 | 2 | 2.44 | 2.69 |
| Tara township, Traverse County..... | 37 | 32 | 34.4 | 29 | 31.0 | 2 | 50.0 | 5 | 5 | 2 | 2.49 | 2.69 |
| Taunton city, Lyon County..... | 68 | 35 | 45.7 | 27 | 33.3 | 6 | 83.3 | 33 | 26 | 9 | 2.04 | 2.71 |
| Taylor township, Beltrami County..... | 46 | 32 | 28.1 | 30 | 26.7 | 0 | (X) | 14 | 12 | 5 | 2.26 | 2.72 |
| Taylor township, Traverse County..... | 38 | 27 | 29.6 | 23 | 30.4 | 3 | 33.3 | 11 | 4 | 3 | 2.76 | 3.11 |
| Taylor Falls city, Chisago County..... | 413 | 261 | 43.7 | 197 | 37.6 | 40 | 57.5 | 152 | 123 | 37 | 2.35 | 2.89 |
| Tegner township, Kittson County..... | 23 | 14 | 28.6 | 14 | 28.6 | 0 | (X) | 9 | 9 | 4 | 2.09 | 2.79 |
| Teien township, Kittson County..... | 33 | 25 | 20.0 | 22 | 22.7 | 1 | 0.0 | 8 | 7 | 5 | 2.21 | 2.56 |
| Tenhassen township, Martin County..... | 104 | 77 | 35.1 | 73 | 35.6 | 4 | 25.0 | 27 | 24 | 10 | 2.50 | 2.96 |
| Ten Lake township, Beltrami County..... | 334 | 264 | 38.3 | 149 | 23.5 | 73 | 58.9 | 70 | 56 | 19 | 3.07 | 3.35 |
| Ten Mile Lake township, Lac qui Parle County..... | 65 | 47 | 42.6 | 35 | 37.1 | 6 | 50.0 | 18 | 16 | 4 | 2.35 | 2.74 |
| Tenney city, Wilkin County..... | 2 | 2 | 0.0 | 2 | 0.0 | 0 | (X) | 0 | 0 | 0 | 2.50 | 2.50 |
| Tenstrike city, Beltrami County..... | 82 | 59 | 40.7 | 48 | 33.3 | 3 | 66.7 | 23 | 20 | 9 | 2.45 | 2.86 |
| Terrebonne township, Red Lake County..... | 59 | 42 | 33.3 | 37 | 32.4 | 2 | 50.0 | 17 | 12 | 6 | 2.49 | 2.86 |
| The Lakes CDP, Murray County..... | 314 | 229 | 18.8 | 218 | 16.5 | 8 | 62.5 | 85 | 68 | 30 | 2.12 | 2.43 |
| The Ranch CDP, Mahanomen County..... | 6 | 2 | 0.0 | 1 | 0.0 | 1 | 0.0 | 4 | 4 | 1 | 1.50 | 2.50 |
| Thief Lake township, Marshall County..... | 19 | 15 | 13.3 | 13 | 7.7 | 0 | (X) | 4 | 4 | 2 | 2.05 | 2.27 |
| Thief River Falls city, Pennington County.... | 3,802 | 2,141 | 46.0 | 1,483 | 35.5 | 462 | 70.8 | 1,661 | 1,390 | 575 | 2.18 | 2.81 |
| Third River township, Itasca County..... | 26 | 19 | 5.3 | 16 | 6.3 | 1 | 0.0 | 7 | 7 | 4 | 1.92 | 2.26 |
| Thomastown township, Wadena County..... | 299 | 238 | 39.5 | 211 | 36.5 | 13 | 69.2 | 61 | 53 | 21 | 2.74 | 3.06 |
| Thompson township, Kittson County..... | 71 | 45 | 31.1 | 40 | 30.0 | 4 | 25.0 | 26 | 23 | 8 | 2.14 | 2.73 |
| Thomson city, Carlton County..... | 73 | 48 | 27.1 | 44 | 25.0 | 1 | 100.0 | 25 | 21 | 6 | 2.18 | 2.69 |
| Thomson township, Carlton County..... | 1,828 | 1,469 | 44.3 | 1,299 | 42.3 | 90 | 53.3 | 359 | 287 | 99 | 2.74 | 3.05 |
| Thorpe township, Hubbard County..... | 24 | 16 | 25.0 | 15 | 20.0 | 0 | (X) | 8 | 8 | 6 | 2.04 | 2.50 |
| Three Lakes township, Redwood County..... | 69 | 55 | 43.6 | 50 | 44.0 | 1 | 100.0 | 14 | 13 | 5 | 2.81 | 3.20 |
| Thunder Lake township, Cass County..... | 147 | 92 | 13.0 | 88 | 11.4 | 3 | 33.3 | 55 | 51 | 26 | 1.85 | 2.29 |
| Timothy township, Crow Wing County..... | 61 | 47 | 38.3 | 38 | 31.6 | 2 | 50.0 | 14 | 10 | 3 | 2.66 | 2.98 |
| Tintah city, Traverse County..... | 29 | 17 | 41.2 | 11 | 18.2 | 4 | 100.0 | 12 | 12 | 7 | 2.17 | 2.82 |

Table 8.

Households and Families: 2010—Con.

[For information on confidentiality protection, nonsampling error, and definitions, see Selected Appendixes at <www.census.gov/prod/cen2010/cph-1-a.pdf>]

| State County Place and County Subdivision | | Family households | | | | | | Nonfamily households | | | Average size | |
|---|-------|---------------------|--------|--|--------|--|--------|----------------------|--|-------|-----------------|----------|
| | | Total | | Husband-wife family | | Female householder, no husband present | | | Householder living alone | | House- holds | Families |
| | | Total households | Number | Percent with own children under 18 years | Number | Percent with own children under 18 years | Number | | Percent with own children under 18 years | Total | | |
| PLACE AND COUNTY SUBDIVISION—Con. | | | | | | | | | | | | |
| Tintah township, Traverse County..... | 17 | 13 | 7.7 | 12 | 8.3 | 1 | 0.0 | 4 | 4 | 2 | 1.94 | 2.23 |
| Toad Lake township, Becker County..... | 204 | 145 | 41.4 | 126 | 38.9 | 10 | 80.0 | 59 | 48 | 20 | 2.64 | 3.14 |
| Todd township, Hubbard County..... | 573 | 410 | 32.7 | 350 | 28.9 | 34 | 50.0 | 163 | 137 | 49 | 2.43 | 2.84 |
| Tofte township, Cook County..... | 135 | 76 | 18.4 | 67 | 14.9 | 5 | 60.0 | 59 | 48 | 16 | 1.84 | 2.32 |
| Toivola township, St. Louis County..... | 85 | 53 | 26.4 | 44 | 25.0 | 4 | 50.0 | 32 | 28 | 8 | 2.00 | 2.53 |
| Tonka Bay city, Hennepin County..... | 586 | 458 | 38.9 | 402 | 36.1 | 28 | 57.1 | 128 | 111 | 36 | 2.52 | 2.87 |
| Toqua township, Big Stone County..... | 22 | 16 | 37.5 | 10 | 60.0 | 2 | 0.0 | 6 | 6 | 2 | 2.41 | 2.94 |
| Tordenskjold township, Otter Tail County..... | 240 | 169 | 31.4 | 155 | 29.7 | 8 | 50.0 | 71 | 58 | 28 | 2.30 | 2.73 |
| Torning township, Swift County..... | 160 | 127 | 47.2 | 117 | 46.2 | 7 | 71.4 | 33 | 27 | 18 | 2.75 | 3.05 |
| Torrey township, Cass County..... | 77 | 50 | 24.0 | 44 | 15.9 | 3 | 66.7 | 27 | 25 | 11 | 2.01 | 2.38 |
| Tower city, St. Louis County..... | 265 | 126 | 36.5 | 86 | 19.8 | 27 | 70.4 | 139 | 121 | 53 | 1.89 | 2.61 |
| Township 157-30, Lake of the Woods County..... | 1 | 0 | (X) | 0 | (X) | 0 | (X) | 1 | 1 | 0 | 1.00 | 0.00 |
| Township 158-30, Lake of the Woods County..... | 8 | 7 | 57.1 | 6 | 66.7 | 0 | (X) | 1 | 0 | 0 | 4.50 | 4.86 |
| Tracy city, Lyon County..... | 876 | 549 | 46.8 | 425 | 41.6 | 87 | 62.1 | 327 | 304 | 160 | 2.39 | 3.10 |
| Trail city, Polk County..... | 26 | 12 | 16.7 | 9 | 11.1 | 2 | 0.0 | 14 | 12 | 5 | 1.77 | 2.42 |
| Transit township, Sibley County..... | 114 | 86 | 34.9 | 77 | 32.5 | 5 | 100.0 | 28 | 24 | 14 | 2.42 | 2.80 |
| Traverse township, Nicollet County..... | 124 | 95 | 40.0 | 88 | 38.6 | 1 | 100.0 | 29 | 22 | 3 | 2.69 | 3.04 |
| Trelipe township, Cass County..... | 77 | 48 | 14.6 | 42 | 7.1 | 2 | 50.0 | 29 | 26 | 14 | 1.95 | 2.40 |
| Trimont city, Martin County..... | 310 | 186 | 46.8 | 143 | 39.2 | 27 | 74.1 | 124 | 116 | 66 | 2.27 | 2.99 |
| Trommald city, Crow Wing County..... | 46 | 26 | 34.6 | 20 | 20.0 | 2 | 50.0 | 20 | 14 | 5 | 2.13 | 2.65 |
| Trondhjem township, Otter Tail County..... | 75 | 55 | 34.5 | 46 | 32.6 | 5 | 20.0 | 20 | 17 | 6 | 2.56 | 3.05 |
| Trosky city, Pipestone County..... | 39 | 29 | 31.0 | 25 | 24.0 | 3 | 66.7 | 10 | 10 | 4 | 2.21 | 2.55 |
| Trout Lake township, Itasca County..... | 441 | 331 | 35.6 | 292 | 31.5 | 24 | 66.7 | 110 | 92 | 35 | 2.46 | 2.79 |
| Troy township, Pipestone County..... | 110 | 85 | 45.9 | 73 | 41.1 | 7 | 71.4 | 25 | 22 | 11 | 2.63 | 3.02 |
| Troy township, Renville County..... | 113 | 87 | 46.0 | 73 | 43.8 | 7 | 71.4 | 26 | 22 | 10 | 2.51 | 2.82 |
| Truman city, Martin County..... | 479 | 298 | 43.0 | 234 | 35.0 | 44 | 75.0 | 181 | 156 | 87 | 2.23 | 2.79 |
| Tumuli township, Otter Tail County..... | 190 | 144 | 28.5 | 131 | 29.0 | 7 | 14.3 | 46 | 37 | 15 | 2.36 | 2.72 |
| Tunsberg township, Chippewa County..... | 78 | 61 | 34.4 | 56 | 33.9 | 2 | 100.0 | 17 | 11 | 4 | 2.67 | 2.95 |
| Turner township, Aitkin County..... | 95 | 63 | 19.0 | 56 | 17.9 | 5 | 40.0 | 32 | 27 | 13 | 2.19 | 2.70 |
| Turtle Creek township, Todd County..... | 127 | 92 | 21.7 | 86 | 22.1 | 3 | 0.0 | 35 | 28 | 11 | 2.32 | 2.72 |
| Turtle Lake township, Beltrami County..... | 487 | 360 | 34.4 | 329 | 30.7 | 18 | 66.7 | 127 | 99 | 28 | 2.45 | 2.81 |
| Turtle Lake township, Cass County..... | 263 | 197 | 36.0 | 136 | 25.7 | 42 | 64.3 | 66 | 55 | 19 | 2.60 | 2.94 |
| Turtle River city, Beltrami County..... | 37 | 24 | 29.2 | 20 | 30.0 | 3 | 0.0 | 13 | 11 | 0 | 2.08 | 2.50 |
| Turtle River township, Beltrami County..... | 438 | 317 | 36.9 | 281 | 34.2 | 20 | 65.0 | 121 | 93 | 21 | 2.43 | 2.85 |
| Twin Lakes township, Carlton County..... | 788 | 610 | 34.1 | 537 | 33.1 | 45 | 35.6 | 178 | 147 | 58 | 2.63 | 2.98 |
| Twin Lakes city, Freeborn County..... | 76 | 38 | 31.6 | 28 | 21.4 | 6 | 83.3 | 38 | 32 | 2 | 1.99 | 2.63 |
| Twin Lakes CDP, Mahanomen County..... | 58 | 41 | 36.6 | 27 | 22.2 | 5 | 80.0 | 17 | 13 | 4 | 2.57 | 2.95 |
| Twin Lakes township, Mahanomen County..... | 239 | 178 | 56.7 | 58 | 31.0 | 75 | 66.7 | 61 | 50 | 16 | 3.42 | 3.82 |
| Twin Valley city, Norman County..... | 357 | 193 | 44.6 | 144 | 37.5 | 29 | 65.5 | 164 | 155 | 101 | 2.17 | 2.96 |
| Two Harbors city, Lake County..... | 1,649 | 951 | 42.9 | 718 | 34.8 | 174 | 66.1 | 698 | 606 | 287 | 2.19 | 2.85 |
| Two Inlets township, Becker County..... | 94 | 72 | 33.3 | 64 | 28.1 | 2 | 100.0 | 22 | 18 | 7 | 2.27 | 2.57 |
| Two Rivers township, Morrison County..... | 253 | 196 | 41.8 | 179 | 41.3 | 6 | 50.0 | 57 | 45 | 7 | 2.72 | 3.11 |
| Tyler city, Lincoln County..... | 520 | 292 | 40.1 | 243 | 33.7 | 40 | 75.0 | 228 | 212 | 111 | 2.10 | 2.85 |
| Tynsid township, Polk County..... | 27 | 22 | 36.4 | 17 | 29.4 | 1 | 0.0 | 5 | 5 | 2 | 2.37 | 2.64 |
| Tyro township, Yellow Medicine County..... | 70 | 54 | 31.5 | 45 | 31.1 | 1 | 100.0 | 16 | 11 | 4 | 2.59 | 2.83 |
| Tyrone township, Le Sueur County..... | 215 | 166 | 35.5 | 154 | 35.7 | 6 | 33.3 | 49 | 38 | 20 | 2.61 | 2.96 |
| Udolpho township, Mower County..... | 167 | 132 | 34.1 | 121 | 33.9 | 7 | 42.9 | 35 | 24 | 13 | 2.68 | 3.00 |
| Ulen city, Clay County..... | 234 | 130 | 43.1 | 101 | 38.6 | 19 | 57.9 | 104 | 93 | 51 | 2.16 | 2.89 |
| Ulen township, Clay County..... | 62 | 47 | 44.7 | 41 | 41.5 | 2 | 50.0 | 15 | 8 | 2 | 2.81 | 3.15 |
| Underwood city, Otter Tail County..... | 159 | 104 | 34.6 | 83 | 25.3 | 13 | 69.2 | 55 | 51 | 24 | 2.14 | 2.67 |
| Underwood township, Redwood County..... | 71 | 58 | 44.8 | 52 | 42.3 | 4 | 100.0 | 13 | 13 | 6 | 2.90 | 3.26 |
| Union township, Houston County..... | 132 | 105 | 41.9 | 92 | 38.0 | 7 | 71.4 | 27 | 20 | 4 | 2.80 | 3.10 |
| Union Grove township, Meeker County..... | 228 | 186 | 36.0 | 166 | 34.9 | 8 | 37.5 | 42 | 37 | 16 | 2.78 | 3.10 |
| Upper Red Lake UT, Beltrami County..... | 8 | 3 | 0.0 | 2 | 0.0 | 0 | (X) | 5 | 5 | 2 | 1.75 | 3.00 |
| Upsala city, Morrison County..... | 188 | 115 | 47.8 | 88 | 39.8 | 19 | 68.4 | 73 | 63 | 34 | 2.27 | 2.86 |
| Urbank city, Otter Tail County..... | 27 | 13 | 38.5 | 10 | 30.0 | 1 | 100.0 | 14 | 14 | 7 | 2.00 | 3.00 |
| Urness township, Douglas County..... | 107 | 86 | 23.3 | 76 | 21.1 | 3 | 33.3 | 21 | 17 | 5 | 2.27 | 2.45 |
| Utica city, Winona County..... | 105 | 71 | 43.7 | 61 | 39.3 | 6 | 66.7 | 34 | 22 | 8 | 2.77 | 3.31 |
| Utica township, Winona County..... | 211 | 174 | 45.4 | 160 | 43.1 | 8 | 87.5 | 37 | 35 | 15 | 3.02 | 3.41 |
| Vadnais Heights city, Ramsey County..... | 5,066 | 3,340 | 41.2 | 2,651 | 38.6 | 497 | 54.3 | 1,726 | 1,393 | 466 | 2.42 | 2.97 |
| Vail township, Redwood County..... | 83 | 67 | 40.3 | 60 | 40.0 | 5 | 40.0 | 16 | 12 | 6 | 2.76 | 3.09 |
| Vallers township, Lyon County..... | 81 | 64 | 42.2 | 57 | 40.4 | 4 | 50.0 | 17 | 13 | 4 | 2.64 | 2.98 |
| Valley township, Marshall County..... | 64 | 49 | 38.8 | 40 | 35.0 | 3 | 66.7 | 15 | 14 | 5 | 2.33 | 2.69 |
| Van Buren township, St. Louis County..... | 76 | 61 | 23.0 | 56 | 21.4 | 2 | 50.0 | 15 | 13 | 7 | 2.49 | 2.77 |
| Vasa township, Goodhue County..... | 328 | 256 | 33.6 | 217 | 34.6 | 18 | 22.2 | 72 | 56 | 19 | 2.77 | 3.13 |
| Vega township, Marshall County..... | 54 | 38 | 34.2 | 33 | 36.4 | 1 | 0.0 | 16 | 13 | 5 | 2.31 | 2.74 |
| Veldt township, Marshall County..... | 15 | 9 | 33.3 | 8 | 37.5 | 0 | (X) | 6 | 4 | 1 | 2.00 | 2.44 |
| Verdi township, Lincoln County..... | 78 | 55 | 41.8 | 47 | 40.4 | 4 | 75.0 | 23 | 18 | 2 | 2.64 | 3.18 |
| Verdon township, Aitkin County..... | 22 | 16 | 12.5 | 15 | 13.3 | 1 | 0.0 | 6 | 5 | 2 | 2.05 | 2.31 |
| Vergas city, Otter Tail County..... | 176 | 88 | 28.4 | 75 | 24.0 | 6 | 50.0 | 88 | 75 | 41 | 1.88 | 2.55 |
| Vermilion Lake township, St. Louis County... | 129 | 97 | 22.7 | 90 | 21.1 | 3 | 0.0 | 32 | 29 | 16 | 2.16 | 2.45 |

Table 8.

Households and Families: 2010—Con.

[For information on confidentiality protection, nonsampling error, and definitions, see Selected Appendixes at <www.census.gov/prod/cen2010/cph-1-a.pdf>]

| State County Place and County Subdivision | Total households | Family households | | | | | | Nonfamily households | | | Average size | |
|---|---------------------|-------------------|--|---------------------|--|---|--|----------------------|--------------------------|----------------------|-----------------|----------|
| | | Total | | Husband-wife family | | Female householder, no husband present | | Total | Householder living alone | | House- holds | Families |
| | | Number | Percent with own children under 18 years | Number | Percent with own children under 18 years | Number | Percent with own children under 18 years | | Total | 65 years and over | | |
| PLACE AND COUNTY SUBDIVISION—Con. | | | | | | | | | | | | |
| Vermillion city, Dakota County..... | 156 | 121 | 40.5 | 105 | 40.0 | 9 | 33.3 | 35 | 29 | 16 | 2.67 | 3.03 |
| Vermillion township, Dakota County..... | 424 | 332 | 40.4 | 289 | 40.5 | 16 | 43.8 | 92 | 73 | 29 | 2.81 | 3.18 |
| Verndale city, Wadena County..... | 239 | 156 | 44.2 | 106 | 43.4 | 27 | 48.1 | 83 | 72 | 33 | 2.52 | 3.11 |
| Vernon township, Dodge County..... | 236 | 191 | 44.5 | 175 | 44.0 | 9 | 33.3 | 45 | 38 | 14 | 2.81 | 3.14 |
| Vernon Center city, Blue Earth County..... | 132 | 90 | 53.3 | 78 | 52.6 | 10 | 70.0 | 42 | 34 | 17 | 2.52 | 3.11 |
| Vernon Center township, Blue Earth County..... | 103 | 88 | 39.8 | 76 | 36.8 | 6 | 66.7 | 15 | 14 | 3 | 2.54 | 2.74 |
| Verona township, Faribault County..... | 155 | 111 | 33.3 | 103 | 31.1 | 3 | 66.7 | 44 | 39 | 14 | 2.32 | 2.73 |
| Vesta city, Redwood County..... | 124 | 83 | 54.2 | 68 | 48.5 | 10 | 70.0 | 41 | 36 | 24 | 2.57 | 3.24 |
| Vesta township, Redwood County..... | 71 | 57 | 38.6 | 54 | 37.0 | 2 | 50.0 | 14 | 12 | 7 | 2.70 | 3.07 |
| Victor township, Wright County..... | 386 | 291 | 40.2 | 255 | 38.0 | 17 | 52.9 | 95 | 74 | 25 | 2.67 | 3.04 |
| Victoria city, Carver County..... | 2,435 | 2,055 | 57.6 | 1,867 | 56.9 | 131 | 64.1 | 380 | 306 | 105 | 2.99 | 3.27 |
| Victory township, Lake of the Woods County..... | 4 | 2 | 0.0 | 1 | 0.0 | 1 | 0.0 | 2 | 1 | 1 | 1.75 | 2.00 |
| Viding township, Clay County..... | 37 | 29 | 51.7 | 25 | 48.0 | 3 | 100.0 | 8 | 6 | 2 | 2.78 | 3.14 |
| Vienna township, Rock County..... | 65 | 49 | 40.8 | 42 | 38.1 | 1 | 100.0 | 16 | 16 | 7 | 2.40 | 2.86 |
| Viking city, Marshall County..... | 43 | 31 | 48.4 | 21 | 33.3 | 9 | 77.8 | 12 | 11 | 2 | 2.42 | 2.81 |
| Viking township, Marshall County..... | 66 | 47 | 48.9 | 35 | 45.7 | 7 | 57.1 | 19 | 15 | 7 | 2.36 | 2.83 |
| Villard city, Pope County..... | 115 | 72 | 34.7 | 58 | 25.9 | 11 | 63.6 | 43 | 38 | 15 | 2.21 | 2.79 |
| Villard township, Todd County..... | 260 | 189 | 39.2 | 157 | 35.0 | 18 | 38.9 | 71 | 55 | 17 | 2.50 | 2.87 |
| Vineland CDP, Mille Lacs County..... | 300 | 220 | 47.3 | 60 | 48.3 | 118 | 48.3 | 80 | 66 | 31 | 3.32 | 3.81 |
| Vineland township, Polk County..... | 31 | 28 | 32.1 | 23 | 30.4 | 3 | 33.3 | 3 | 2 | 0 | 2.81 | 2.93 |
| Vining city, Otter Tail County..... | 34 | 20 | 30.0 | 15 | 20.0 | 3 | 66.7 | 14 | 14 | 8 | 2.29 | 3.00 |
| Viola township, Olmsted County..... | 218 | 170 | 39.4 | 153 | 38.6 | 7 | 42.9 | 48 | 36 | 19 | 2.70 | 3.08 |
| Virginia city, St. Louis County..... | 4,242 | 2,019 | 42.4 | 1,344 | 31.0 | 507 | 68.6 | 2,223 | 1,964 | 846 | 1.95 | 2.74 |
| Vivian township, Waseca County..... | 100 | 79 | 38.0 | 70 | 37.1 | 5 | 20.0 | 21 | 18 | 8 | 2.59 | 2.92 |
| Waasa township, St. Louis County..... | 114 | 76 | 30.3 | 64 | 25.0 | 5 | 60.0 | 38 | 32 | 11 | 2.18 | 2.63 |
| Wabana township, Itasca County..... | 224 | 170 | 25.9 | 153 | 23.5 | 6 | 33.3 | 54 | 48 | 16 | 2.38 | 2.71 |
| Wabanica township, Lake of the Woods County..... | 110 | 82 | 25.6 | 72 | 23.6 | 4 | 50.0 | 28 | 24 | 12 | 2.15 | 2.49 |
| Wabasha city, Wabasha County..... | 1,144 | 654 | 38.2 | 506 | 31.2 | 108 | 63.9 | 490 | 434 | 195 | 2.09 | 2.72 |
| Wabasso city, Redwood County..... | 282 | 181 | 42.5 | 141 | 38.3 | 26 | 61.5 | 101 | 92 | 50 | 2.32 | 2.97 |
| Wabedo township, Cass County..... | 168 | 125 | 15.2 | 121 | 14.0 | 3 | 66.7 | 43 | 36 | 22 | 2.03 | 2.33 |
| Waconia city, Carver County..... | 3,909 | 2,748 | 63.1 | 2,351 | 61.6 | 278 | 73.4 | 1,161 | 1,000 | 470 | 2.70 | 3.31 |
| Waconia township, Carver County..... | 434 | 364 | 41.2 | 328 | 40.5 | 19 | 52.6 | 70 | 57 | 15 | 2.83 | 3.09 |
| Wacouta township, Goodhue County..... | 163 | 124 | 29.0 | 113 | 27.4 | 5 | 40.0 | 39 | 33 | 14 | 2.37 | 2.71 |
| Wadena city..... | 1,840 | 1,013 | 43.9 | 717 | 35.3 | 216 | 67.6 | 827 | 740 | 370 | 2.14 | 2.86 |
| Otter Tail County (part)..... | 26 | 18 | 44.4 | 18 | 44.4 | 0 | (X) | 8 | 8 | 5 | 2.54 | 3.22 |
| Wadena County (part)..... | 1,814 | 995 | 43.9 | 699 | 35.1 | 216 | 67.6 | 819 | 732 | 365 | 2.13 | 2.85 |
| Wadena township, Wadena County..... | 344 | 273 | 36.3 | 230 | 30.0 | 20 | 60.0 | 71 | 58 | 21 | 2.51 | 2.78 |
| Wagner township, Aitkin County..... | 152 | 105 | 18.1 | 87 | 18.4 | 9 | 11.1 | 47 | 41 | 19 | 2.18 | 2.56 |
| Wahkon city, Mille Lacs County..... | 100 | 52 | 30.8 | 36 | 19.4 | 10 | 60.0 | 48 | 36 | 13 | 2.06 | 2.58 |
| Wahnena UT, Cass County..... | 66 | 54 | 40.7 | 46 | 32.6 | 5 | 100.0 | 12 | 11 | 5 | 2.73 | 3.02 |
| Waite Park city, Stearns County..... | 3,127 | 1,538 | 43.4 | 1,029 | 34.3 | 340 | 68.5 | 1,589 | 1,189 | 458 | 2.12 | 2.83 |
| Wakefield township, Stearns County..... | 987 | 840 | 41.0 | 784 | 40.1 | 34 | 55.9 | 147 | 112 | 47 | 2.79 | 3.03 |
| Walcott township, Rice County..... | 364 | 297 | 34.0 | 272 | 33.1 | 15 | 46.7 | 67 | 52 | 20 | 2.62 | 2.89 |
| Walden township, Cass County..... | 196 | 147 | 37.4 | 122 | 32.0 | 13 | 61.5 | 49 | 34 | 21 | 2.55 | 2.87 |
| Walden township, Pope County..... | 67 | 51 | 35.3 | 51 | 35.3 | 0 | (X) | 16 | 13 | 2 | 2.52 | 2.86 |
| Waldorf city, Waseca County..... | 100 | 66 | 39.4 | 55 | 32.7 | 9 | 77.8 | 34 | 30 | 10 | 2.29 | 2.82 |
| Walhalla township, Lake of the Woods County..... | 58 | 38 | 34.2 | 30 | 30.0 | 4 | 25.0 | 20 | 15 | 10 | 2.26 | 2.66 |
| Walker city, Cass County..... | 452 | 205 | 42.0 | 151 | 33.1 | 38 | 73.7 | 247 | 217 | 106 | 1.93 | 2.82 |
| Walls township, Traverse County..... | 25 | 18 | 38.9 | 16 | 37.5 | 2 | 50.0 | 7 | 6 | 2 | 2.60 | 3.06 |
| Walnut Grove city, Redwood County..... | 313 | 210 | 41.0 | 175 | 39.4 | 21 | 52.4 | 103 | 94 | 56 | 2.78 | 3.53 |
| Walnut Lake township, Faribault County..... | 93 | 61 | 27.9 | 58 | 25.9 | 2 | 50.0 | 32 | 28 | 11 | 2.30 | 2.85 |
| Walter township, Lac qui Parle County..... | 59 | 45 | 40.0 | 44 | 40.9 | 0 | (X) | 14 | 14 | 2 | 2.51 | 2.98 |
| Walters city, Faribault County..... | 31 | 20 | 35.0 | 17 | 29.4 | 1 | 0.0 | 11 | 8 | 4 | 2.35 | 2.75 |
| Waltham city, Mower County..... | 67 | 40 | 37.5 | 33 | 39.4 | 3 | 33.3 | 27 | 21 | 4 | 2.25 | 2.90 |
| Waltham township, Mower County..... | 136 | 109 | 32.1 | 96 | 29.2 | 6 | 66.7 | 27 | 21 | 9 | 2.49 | 2.72 |
| Walworth township, Becker County..... | 35 | 23 | 39.1 | 18 | 33.3 | 2 | 0.0 | 12 | 10 | 6 | 2.49 | 2.96 |
| Wanamingo city, Goodhue County..... | 461 | 294 | 44.2 | 233 | 40.8 | 40 | 55.0 | 167 | 143 | 64 | 2.31 | 2.87 |
| Wanamingo township, Goodhue County..... | 169 | 133 | 36.1 | 110 | 33.6 | 10 | 50.0 | 36 | 29 | 15 | 2.70 | 2.99 |
| Wanda city, Redwood County..... | 39 | 25 | 28.0 | 20 | 25.0 | 2 | 0.0 | 14 | 14 | 5 | 2.15 | 2.76 |
| Wang township, Renville County..... | 99 | 76 | 34.2 | 70 | 34.3 | 2 | 100.0 | 23 | 20 | 6 | 2.52 | 2.87 |
| Wanger township, Marshall County..... | 30 | 23 | 26.1 | 21 | 23.8 | 0 | (X) | 7 | 5 | 2 | 2.50 | 2.74 |
| Warba city, Itasca County..... | 77 | 47 | 42.6 | 34 | 32.4 | 8 | 62.5 | 30 | 24 | 7 | 2.35 | 2.83 |
| Ward township, Todd County..... | 188 | 140 | 27.9 | 119 | 23.5 | 9 | 44.4 | 48 | 42 | 23 | 2.38 | 2.76 |
| Warren city, Marshall County..... | 681 | 418 | 40.7 | 314 | 33.4 | 73 | 67.1 | 263 | 243 | 126 | 2.20 | 2.82 |
| Warren township, Winona County..... | 227 | 179 | 41.9 | 159 | 40.3 | 9 | 66.7 | 48 | 37 | 15 | 2.87 | 3.25 |
| Warrenton township, Marshall County..... | 35 | 27 | 48.1 | 25 | 44.0 | 0 | (X) | 8 | 6 | 2 | 2.94 | 3.30 |
| Warroad city, Roseau County..... | 764 | 452 | 51.5 | 308 | 40.6 | 91 | 79.1 | 312 | 275 | 92 | 2.27 | 2.93 |
| Warsaw township, Goodhue County..... | 238 | 190 | 30.5 | 175 | 30.9 | 5 | 20.0 | 48 | 40 | 12 | 2.55 | 2.84 |
| Warsaw CDP, Rice County..... | 249 | 192 | 37.5 | 172 | 33.1 | 15 | 66.7 | 57 | 47 | 12 | 2.50 | 2.81 |

Table 8.

Households and Families: 2010—Con.

[For information on confidentiality protection, nonsampling error, and definitions, see Selected Appendixes at <www.census.gov/prod/cen2010/cph-1-a.pdf>]

| State County Place and County Subdivision | Total households | Family households | | | | | | Nonfamily households | | | Average size | |
|--|---------------------|-------------------|--|---------------------|--|---|--|--------------------------|-------|----------------------|-----------------|----------|
| | | Total | | Husband-wife family | | Female householder, no husband present | | Householder living alone | | | | |
| | | | | | | | | | | | | |
| | | Number | Percent with own children under 18 years | Number | Percent with own children under 18 years | Number | Percent with own children under 18 years | Total | Total | 65 years and over | House- holds | Families |
| PLACE AND COUNTY SUBDIVISION—Con. | | | | | | | | | | | | |
| Warsaw township, Rice County..... | 518 | 395 | 36.2 | 351 | 32.2 | 27 | 59.3 | 123 | 99 | 34 | 2.54 | 2.87 |
| Waseca city, Waseca County..... | 3,504 | 2,150 | 47.3 | 1,566 | 39.7 | 409 | 69.2 | 1,354 | 1,152 | 482 | 2.33 | 2.95 |
| Washington township, Le Sueur County..... | 310 | 228 | 28.9 | 214 | 26.6 | 4 | 50.0 | 82 | 66 | 31 | 2.31 | 2.67 |
| Washington Lake township, Sibley County... | 179 | 146 | 37.7 | 128 | 39.8 | 13 | 15.4 | 33 | 26 | 9 | 2.78 | 3.08 |
| Wasioja township, Dodge County..... | 339 | 271 | 38.4 | 237 | 36.3 | 20 | 50.0 | 68 | 60 | 15 | 2.68 | 2.99 |
| Waskish township, Beltrami County..... | 59 | 43 | 11.6 | 37 | 10.8 | 2 | 50.0 | 16 | 16 | 7 | 2.00 | 2.37 |
| Watab township, Benton County..... | 1,149 | 910 | 40.4 | 786 | 37.5 | 79 | 59.5 | 239 | 175 | 55 | 2.69 | 2.98 |
| Waterbury township, Redwood County..... | 81 | 59 | 32.2 | 56 | 32.1 | 2 | 50.0 | 22 | 20 | 9 | 2.42 | 2.92 |
| Waterford township, Dakota County..... | 193 | 141 | 38.3 | 124 | 34.7 | 8 | 87.5 | 52 | 40 | 11 | 2.58 | 2.96 |
| Watertown city, Carver County..... | 1,564 | 1,075 | 55.3 | 877 | 53.4 | 122 | 63.9 | 489 | 392 | 169 | 2.65 | 3.22 |
| Watertown township, Carver County..... | 468 | 363 | 34.2 | 330 | 33.3 | 21 | 38.1 | 105 | 89 | 34 | 2.57 | 2.93 |
| Waterville city, Le Sueur County..... | 785 | 486 | 43.2 | 353 | 34.3 | 84 | 70.2 | 299 | 260 | 113 | 2.28 | 2.87 |
| Waterville township, Le Sueur County..... | 270 | 229 | 33.2 | 211 | 31.3 | 5 | 40.0 | 41 | 33 | 14 | 2.65 | 2.86 |
| Watkins city, Meeker County..... | 398 | 236 | 57.2 | 165 | 46.1 | 38 | 86.8 | 162 | 147 | 66 | 2.29 | 2.97 |
| Watopa township, Wabasha County..... | 92 | 73 | 32.9 | 65 | 29.2 | 4 | 25.0 | 19 | 15 | 6 | 2.68 | 3.00 |
| Watson city, Chippewa County..... | 90 | 50 | 54.0 | 39 | 43.6 | 5 | 80.0 | 40 | 34 | 11 | 2.28 | 3.08 |
| Waubun city, Mahnomen County..... | 160 | 108 | 49.1 | 59 | 32.2 | 37 | 70.3 | 52 | 45 | 28 | 2.50 | 2.96 |
| Waukenabo township, Aitkin County..... | 138 | 91 | 27.5 | 85 | 28.2 | 1 | 0.0 | 47 | 43 | 21 | 2.29 | 2.89 |
| Waukon township, Norman County..... | 52 | 31 | 29.0 | 28 | 28.6 | 1 | 0.0 | 21 | 16 | 4 | 2.19 | 2.81 |
| Waverly township, Martin County..... | 80 | 65 | 26.2 | 57 | 22.8 | 3 | 66.7 | 15 | 12 | 3 | 2.60 | 2.82 |
| Waverly city, Wright County..... | 520 | 357 | 51.5 | 292 | 50.0 | 37 | 59.5 | 163 | 125 | 32 | 2.53 | 3.03 |
| Wawina township, Itasca County..... | 31 | 20 | 20.0 | 14 | 21.4 | 3 | 33.3 | 11 | 8 | 2 | 2.48 | 3.10 |
| Wayzata city, Hennepin County..... | 1,795 | 944 | 37.9 | 760 | 33.3 | 129 | 61.2 | 851 | 746 | 329 | 2.04 | 2.80 |
| Wealthwood township, Aitkin County..... | 135 | 90 | 13.3 | 79 | 10.1 | 7 | 14.3 | 45 | 38 | 18 | 1.99 | 2.37 |
| Webster township, Rice County..... | 646 | 535 | 40.4 | 486 | 38.5 | 24 | 54.2 | 111 | 79 | 28 | 2.73 | 2.98 |
| Weimer township, Jackson County..... | 54 | 45 | 24.4 | 41 | 24.4 | 2 | 0.0 | 9 | 8 | 3 | 2.63 | 2.91 |
| Welch township, Goodhue County..... | 285 | 216 | 37.0 | 192 | 35.4 | 12 | 25.0 | 69 | 58 | 14 | 2.65 | 3.00 |
| Welcome city, Martin County..... | 310 | 193 | 37.8 | 147 | 29.3 | 28 | 71.4 | 117 | 101 | 46 | 2.21 | 2.77 |
| Wellington township, Renville County..... | 75 | 63 | 27.0 | 58 | 27.6 | 3 | 33.3 | 12 | 12 | 4 | 2.47 | 2.71 |
| Wells city, Faribault County..... | 1,013 | 635 | 39.8 | 493 | 34.5 | 101 | 61.4 | 378 | 343 | 190 | 2.26 | 2.87 |
| Wells township, Rice County..... | 642 | 485 | 33.4 | 413 | 29.5 | 38 | 55.3 | 157 | 128 | 44 | 2.48 | 2.84 |
| Wendell city, Grant County..... | 76 | 52 | 32.7 | 41 | 26.8 | 7 | 42.9 | 24 | 22 | 11 | 2.20 | 2.58 |
| Wergeland township, Yellow Medicine County..... | 66 | 50 | 30.0 | 47 | 29.8 | 2 | 50.0 | 16 | 12 | 2 | 2.32 | 2.60 |
| West Albany township, Wabasha County..... | 158 | 116 | 41.4 | 99 | 39.4 | 2 | 0.0 | 42 | 33 | 16 | 2.52 | 2.97 |
| West Bank township, Swift County..... | 57 | 46 | 37.0 | 41 | 34.1 | 3 | 66.7 | 11 | 8 | 5 | 2.63 | 2.87 |
| Westbrook city, Cottonwood County..... | 345 | 192 | 32.3 | 161 | 23.0 | 18 | 83.3 | 153 | 141 | 81 | 2.04 | 2.71 |
| Westbrook township, Cottonwood County.... | 91 | 74 | 29.7 | 68 | 27.9 | 3 | 66.7 | 17 | 15 | 6 | 2.37 | 2.66 |
| West Concord city, Dodge County..... | 319 | 215 | 49.3 | 163 | 44.2 | 24 | 70.8 | 104 | 90 | 43 | 2.43 | 2.93 |
| West Cook UT, Cook County..... | 744 | 484 | 30.6 | 431 | 26.7 | 31 | 58.1 | 260 | 205 | 49 | 2.16 | 2.59 |
| Westerheim township, Lyon County..... | 88 | 71 | 32.4 | 67 | 31.3 | 1 | 100.0 | 17 | 14 | 3 | 2.67 | 3.01 |
| Western township, Otter Tail County..... | 48 | 42 | 40.5 | 36 | 38.9 | 3 | 66.7 | 6 | 6 | 1 | 2.69 | 2.88 |
| Westfield township, Dodge County..... | 163 | 132 | 43.9 | 120 | 41.7 | 6 | 66.7 | 31 | 23 | 10 | 2.77 | 3.04 |
| Westford township, Martin County..... | 119 | 94 | 34.0 | 85 | 30.6 | 5 | 60.0 | 25 | 23 | 10 | 2.48 | 2.81 |
| West Heron Lake township, Jackson County | 65 | 57 | 38.6 | 54 | 37.0 | 2 | 50.0 | 8 | 8 | 6 | 2.78 | 3.04 |
| West Lakeland township, Washington County..... | 1,283 | 1,148 | 49.7 | 1,063 | 48.3 | 50 | 64.0 | 135 | 102 | 32 | 3.15 | 3.33 |
| Westline township, Redwood County..... | 73 | 57 | 29.8 | 52 | 28.8 | 2 | 0.0 | 16 | 14 | 8 | 2.44 | 2.81 |
| West Newton township, Nicollet County..... | 175 | 134 | 30.6 | 129 | 30.2 | 1 | 100.0 | 41 | 36 | 8 | 2.42 | 2.80 |
| Westport city, Pope County..... | 22 | 13 | 61.5 | 11 | 54.5 | 1 | 100.0 | 9 | 8 | 2 | 2.59 | 3.31 |
| Westport township, Pope County..... | 92 | 72 | 48.6 | 57 | 45.6 | 7 | 42.9 | 20 | 15 | 6 | 3.02 | 3.40 |
| West Roy Lake CDP, Mahnomen County..... | 22 | 17 | 52.9 | 5 | 40.0 | 4 | 25.0 | 5 | 4 | 0 | 3.36 | 3.65 |
| West St. Paul city, Dakota County..... | 8,529 | 4,751 | 44.7 | 3,305 | 39.7 | 1,048 | 60.1 | 3,778 | 3,208 | 1,290 | 2.25 | 3.00 |
| Westside township, Nobles County..... | 77 | 57 | 52.6 | 51 | 51.0 | 2 | 50.0 | 20 | 18 | 6 | 2.83 | 3.39 |
| West Union city, Todd County..... | 42 | 31 | 45.2 | 23 | 39.1 | 4 | 75.0 | 11 | 10 | 2 | 2.64 | 3.10 |
| West Union township, Todd County..... | 96 | 84 | 41.7 | 80 | 40.0 | 2 | 50.0 | 12 | 10 | 5 | 2.79 | 3.01 |
| West Valley township, Marshall County..... | 50 | 39 | 46.2 | 36 | 41.7 | 2 | 100.0 | 11 | 8 | 3 | 2.64 | 3.00 |
| Whalan city, Fillmore County..... | 32 | 14 | 42.9 | 9 | 33.3 | 1 | 100.0 | 18 | 17 | 4 | 1.97 | 3.00 |
| Wheatland township, Rice County..... | 438 | 360 | 38.6 | 309 | 39.2 | 27 | 29.6 | 78 | 59 | 23 | 2.82 | 3.09 |
| Wheaton city, Traverse County..... | 655 | 370 | 37.8 | 317 | 32.5 | 40 | 77.5 | 285 | 261 | 157 | 2.08 | 2.79 |
| Wheeler township, Lake of the Woods County..... | 134 | 87 | 31.0 | 76 | 25.0 | 7 | 71.4 | 47 | 36 | 17 | 2.10 | 2.51 |
| Wheeling township, Rice County..... | 188 | 150 | 40.7 | 137 | 39.4 | 5 | 40.0 | 38 | 27 | 9 | 2.91 | 3.22 |
| Whipholt CDP, Cass County..... | 45 | 29 | 27.6 | 25 | 28.0 | 3 | 33.3 | 16 | 14 | 4 | 2.20 | 2.76 |
| White township, St. Louis County..... | 1,430 | 888 | 32.9 | 714 | 26.5 | 114 | 61.4 | 542 | 460 | 208 | 2.21 | 2.77 |
| White Bear township, Ramsey County..... | 4,261 | 3,225 | 37.1 | 2,762 | 35.2 | 324 | 48.8 | 1,036 | 834 | 306 | 2.55 | 2.93 |
| White Bear Lake township, Pope County..... | 176 | 141 | 30.5 | 130 | 29.2 | 8 | 50.0 | 35 | 30 | 10 | 2.41 | 2.71 |
| White Bear Lake city..... | 9,945 | 6,304 | 40.9 | 4,791 | 35.6 | 1,085 | 60.4 | 3,641 | 2,987 | 1,324 | 2.35 | 2.92 |
| Ramsey County (part)..... | 9,747 | 6,214 | 40.9 | 4,717 | 35.6 | 1,078 | 60.3 | 3,533 | 2,884 | 1,236 | 2.36 | 2.91 |
| Washington County (part)..... | 198 | 90 | 40.0 | 74 | 36.5 | 7 | 71.4 | 108 | 103 | 88 | 2.04 | 3.18 |

Table 8.

Households and Families: 2010—Con.

[For information on confidentiality protection, nonsampling error, and definitions, see Selected Appendixes at <www.census.gov/prod/cen2010/cph-1-a.pdf>]

| State County Place and County Subdivision | Total households | Family households | | | | | | Nonfamily households | | | Average size | |
|--|---------------------|-------------------|--|---------------------|--|---|--|----------------------|--------------------------|----------------------|-----------------|----------|
| | | Total | | Husband-wife family | | Female householder, no husband present | | Total | Householder living alone | | House- holds | Families |
| | | Number | Percent with own children under 18 years | Number | Percent with own children under 18 years | Number | Percent with own children under 18 years | | Total | 65 years and over | | |
| | | | | | | | | | | | | |
| PLACE AND COUNTY SUBDIVISION—Con. | | | | | | | | | | | | |
| Whited township, Kanabec County..... | 356 | 261 | 33.3 | 223 | 29.6 | 16 | 62.5 | 95 | 74 | 23 | 2.59 | 2.95 |
| White Earth CDP, Becker County..... | 222 | 126 | 52.4 | 30 | 40.0 | 65 | 52.3 | 96 | 90 | 38 | 2.61 | 3.50 |
| White Earth township, Becker County..... | 315 | 199 | 47.7 | 87 | 35.6 | 75 | 54.7 | 116 | 105 | 45 | 2.63 | 3.31 |
| Whiteface Reservoir UT, St. Louis County... | 222 | 159 | 10.1 | 147 | 7.5 | 4 | 50.0 | 63 | 52 | 14 | 2.13 | 2.40 |
| Whitefield township, Kandiyohi County..... | 191 | 140 | 47.9 | 123 | 42.3 | 10 | 80.0 | 51 | 34 | 14 | 2.75 | 3.13 |
| Whiteford township, Marshall County..... | 18 | 14 | 21.4 | 12 | 16.7 | 1 | 0.0 | 4 | 2 | 1 | 2.44 | 2.57 |
| White Oak township, Hubbard County..... | 195 | 149 | 31.5 | 123 | 26.8 | 14 | 42.9 | 46 | 39 | 17 | 2.44 | 2.77 |
| White Pine township, Aitkin County..... | 17 | 11 | 18.2 | 11 | 18.2 | 0 | (X) | 6 | 5 | 4 | 2.00 | 2.45 |
| Whitewater township, Winona County..... | 76 | 51 | 47.1 | 43 | 41.9 | 5 | 80.0 | 25 | 20 | 3 | 2.61 | 3.20 |
| Wilder city, Jackson County..... | 25 | 16 | 37.5 | 12 | 33.3 | 2 | 50.0 | 9 | 8 | 4 | 2.40 | 3.00 |
| Wild Rice township, Norman County..... | 109 | 79 | 29.1 | 69 | 27.5 | 6 | 33.3 | 30 | 25 | 9 | 2.35 | 2.73 |
| Wildwood township, Itasca County..... | 82 | 60 | 31.7 | 51 | 33.3 | 5 | 20.0 | 22 | 20 | 11 | 2.35 | 2.78 |
| Wilkinson township, Cass County..... | 150 | 103 | 36.9 | 69 | 23.2 | 22 | 72.7 | 47 | 31 | 14 | 2.67 | 3.05 |
| Willernie city, Washington County..... | 218 | 123 | 43.1 | 76 | 38.2 | 34 | 52.9 | 95 | 73 | 28 | 2.33 | 2.89 |
| Williams township, Aitkin County..... | 68 | 43 | 14.0 | 38 | 10.5 | 1 | 100.0 | 25 | 22 | 7 | 2.12 | 2.60 |
| Williams city, Lake of the Woods County..... | 86 | 46 | 47.8 | 29 | 37.9 | 10 | 70.0 | 40 | 33 | 14 | 2.22 | 2.93 |
| Willmar city, Kandiyohi County..... | 7,677 | 4,538 | 48.0 | 3,274 | 40.6 | 934 | 71.1 | 3,139 | 2,488 | 953 | 2.43 | 3.10 |
| Willmar township, Kandiyohi County..... | 189 | 152 | 40.1 | 130 | 33.8 | 13 | 92.3 | 37 | 28 | 9 | 2.66 | 2.93 |
| Willow Lake township, Redwood County..... | 81 | 65 | 35.4 | 60 | 35.0 | 1 | 0.0 | 16 | 13 | 4 | 2.74 | 3.08 |
| Willow River city, Pine County..... | 173 | 103 | 47.6 | 71 | 35.2 | 23 | 73.9 | 70 | 62 | 24 | 2.40 | 3.03 |
| Willow Valley township, St. Louis County..... | 55 | 35 | 28.6 | 27 | 25.9 | 4 | 25.0 | 20 | 19 | 8 | 2.29 | 2.86 |
| Wilma township, Pine County..... | 32 | 17 | 17.6 | 14 | 7.1 | 1 | 100.0 | 15 | 13 | 3 | 2.03 | 2.65 |
| Wilmington township, Houston County..... | 161 | 128 | 34.4 | 119 | 34.5 | 4 | 50.0 | 33 | 24 | 8 | 2.70 | 2.99 |
| Wilmont city, Nobles County..... | 143 | 97 | 43.3 | 77 | 33.8 | 16 | 75.0 | 46 | 40 | 13 | 2.37 | 2.92 |
| Wilmont township, Nobles County..... | 75 | 61 | 34.4 | 54 | 35.2 | 2 | 0.0 | 14 | 13 | 4 | 2.45 | 2.77 |
| Wilson township, Cass County..... | 242 | 177 | 37.3 | 139 | 34.5 | 22 | 50.0 | 65 | 53 | 25 | 2.65 | 3.02 |
| Wilson township, Winona County..... | 442 | 349 | 33.8 | 321 | 33.0 | 18 | 38.9 | 93 | 76 | 37 | 2.65 | 3.00 |
| Wilton city, Beltrami County..... | 78 | 55 | 50.9 | 40 | 47.5 | 11 | 63.6 | 23 | 16 | 6 | 2.62 | 3.02 |
| Wilton township, Waseca County..... | 140 | 107 | 35.5 | 92 | 35.9 | 7 | 42.9 | 33 | 25 | 6 | 2.61 | 2.99 |
| Winchester township, Norman County..... | 22 | 17 | 41.2 | 14 | 35.7 | 2 | 50.0 | 5 | 5 | 3 | 2.55 | 3.00 |
| Windemere township, Pine County..... | 731 | 512 | 33.2 | 433 | 30.0 | 49 | 44.9 | 219 | 182 | 90 | 2.34 | 2.78 |
| Windom city, Cottonwood County..... | 1,994 | 1,201 | 42.0 | 945 | 35.4 | 187 | 70.1 | 793 | 712 | 325 | 2.25 | 2.91 |
| Windom township, Mower County..... | 228 | 175 | 40.0 | 151 | 38.4 | 16 | 50.0 | 53 | 40 | 17 | 2.66 | 3.03 |
| Windsor township, Traverse County..... | 30 | 22 | 27.3 | 20 | 30.0 | 0 | (X) | 8 | 8 | 4 | 2.20 | 2.59 |
| Winfield township, Renville County..... | 90 | 66 | 36.4 | 60 | 36.7 | 1 | 0.0 | 24 | 23 | 10 | 2.49 | 2.98 |
| Winger city, Polk County..... | 91 | 49 | 57.1 | 29 | 48.3 | 17 | 64.7 | 42 | 39 | 15 | 2.42 | 3.41 |
| Winger township, Polk County..... | 66 | 48 | 52.1 | 41 | 53.7 | 3 | 33.3 | 18 | 16 | 6 | 3.12 | 3.81 |
| Wing River township, Wadena County..... | 183 | 131 | 42.0 | 107 | 36.4 | 10 | 40.0 | 52 | 40 | 18 | 2.56 | 2.95 |
| Winnebago city, Faribault County..... | 609 | 379 | 40.6 | 293 | 35.2 | 58 | 62.1 | 230 | 209 | 103 | 2.28 | 2.88 |
| Winnebago township, Houston County..... | 90 | 71 | 40.8 | 65 | 40.0 | 2 | 50.0 | 19 | 17 | 8 | 2.67 | 3.07 |
| Winnebago City township, Faribault County..... | 85 | 65 | 27.7 | 58 | 25.9 | 5 | 20.0 | 20 | 13 | 4 | 2.36 | 2.65 |
| Winona city, Winona County..... | 10,449 | 5,022 | 40.2 | 3,799 | 34.9 | 887 | 60.4 | 5,427 | 3,715 | 1,325 | 2.24 | 2.84 |
| Winsor township, Clearwater County..... | 45 | 30 | 26.7 | 27 | 18.5 | 1 | 100.0 | 15 | 13 | 1 | 2.00 | 2.40 |
| Winsted city, McLeod County..... | 947 | 596 | 49.7 | 444 | 44.8 | 94 | 64.9 | 351 | 288 | 110 | 2.41 | 3.03 |
| Winsted township, McLeod County..... | 353 | 288 | 35.8 | 256 | 35.9 | 12 | 33.3 | 65 | 52 | 19 | 2.74 | 3.01 |
| Winthrop city, Sibley County..... | 574 | 355 | 42.3 | 279 | 36.2 | 50 | 66.0 | 219 | 194 | 108 | 2.36 | 2.97 |
| Winton city, St. Louis County..... | 88 | 40 | 37.5 | 30 | 23.3 | 6 | 66.7 | 48 | 40 | 11 | 1.95 | 2.75 |
| Wirt township, Itasca County..... | 51 | 30 | 13.3 | 27 | 14.8 | 1 | 0.0 | 21 | 20 | 6 | 2.08 | 2.80 |
| Wisconsin township, Jackson County..... | 92 | 75 | 33.3 | 69 | 33.3 | 3 | 33.3 | 17 | 14 | 5 | 2.53 | 2.79 |
| Wiscovy township, Winona County..... | 147 | 102 | 35.3 | 89 | 32.6 | 7 | 28.6 | 45 | 35 | 6 | 2.41 | 2.80 |
| Wolf Lake city, Becker County..... | 22 | 13 | 53.8 | 7 | 57.1 | 5 | 60.0 | 9 | 6 | 3 | 2.59 | 3.46 |
| Wolf Lake township, Becker County..... | 82 | 61 | 42.6 | 53 | 47.2 | 5 | 0.0 | 21 | 21 | 6 | 2.95 | 3.57 |
| Wolford township, Crow Wing County..... | 152 | 124 | 27.4 | 102 | 22.5 | 9 | 33.3 | 28 | 22 | 9 | 2.49 | 2.66 |
| Wolverton city, Wilkin County..... | 58 | 39 | 38.5 | 35 | 31.4 | 2 | 100.0 | 19 | 18 | 7 | 2.45 | 3.05 |
| Wolverton township, Wilkin County..... | 52 | 38 | 28.9 | 33 | 27.3 | 5 | 40.0 | 14 | 13 | 7 | 2.46 | 2.92 |
| Woodbury city, Washington County..... | 22,594 | 16,688 | 55.4 | 13,974 | 53.7 | 1,973 | 64.9 | 5,906 | 4,614 | 1,288 | 2.73 | 3.20 |
| Wood Lake city, Yellow Medicine County..... | 181 | 118 | 41.5 | 92 | 37.0 | 13 | 46.2 | 63 | 47 | 20 | 2.43 | 2.86 |
| Wood Lake township, Yellow Medicine County..... | 85 | 65 | 46.2 | 59 | 45.8 | 2 | 50.0 | 20 | 18 | 6 | 2.72 | 3.18 |
| Woodland city, Hennepin County..... | 169 | 138 | 35.5 | 126 | 33.3 | 8 | 62.5 | 31 | 27 | 12 | 2.59 | 2.89 |
| Woodland township, Wright County..... | 390 | 303 | 38.9 | 267 | 39.3 | 13 | 38.5 | 87 | 76 | 19 | 2.76 | 3.15 |
| Woodrow township, Beltrami County..... | 27 | 20 | 35.0 | 16 | 18.8 | 3 | 100.0 | 7 | 6 | 5 | 2.70 | 2.95 |
| Woodrow township, Cass County..... | 300 | 201 | 11.9 | 181 | 8.8 | 11 | 63.6 | 99 | 77 | 39 | 2.01 | 2.36 |
| Woods township, Chippewa County..... | 81 | 65 | 41.5 | 59 | 42.4 | 3 | 33.3 | 16 | 14 | 6 | 2.73 | 3.05 |
| Woodside township, Otter Tail County..... | 110 | 74 | 43.2 | 60 | 41.7 | 6 | 50.0 | 36 | 31 | 11 | 2.52 | 3.05 |
| Woodside township, Polk County..... | 229 | 166 | 22.3 | 154 | 22.1 | 7 | 14.3 | 63 | 55 | 24 | 2.21 | 2.59 |
| Woodstock city, Pipestone County..... | 55 | 30 | 33.3 | 27 | 29.6 | 2 | 50.0 | 25 | 20 | 11 | 2.25 | 2.90 |
| Woodville township, Waseca County..... | 505 | 414 | 38.9 | 381 | 38.1 | 19 | 42.1 | 91 | 77 | 30 | 2.64 | 2.93 |
| Workman township, Aitkin County..... | 95 | 61 | 29.5 | 51 | 23.5 | 4 | 25.0 | 34 | 28 | 12 | 2.18 | 2.64 |
| Worthington city, Nobles County..... | 4,458 | 2,917 | 47.3 | 2,158 | 41.1 | 476 | 68.9 | 1,541 | 1,264 | 617 | 2.79 | 3.36 |
| Worthington township, Nobles County..... | 127 | 95 | 36.8 | 89 | 37.1 | 2 | 50.0 | 32 | 28 | 11 | 2.58 | 3.05 |

Table 8.

Households and Families: 2010—Con.

[For information on confidentiality protection, nonsampling error, and definitions, see Selected Appendixes at <www.census.gov/prod/cen2010/cph-1-a.pdf>]

| State County Place and County Subdivision | Total households | Family households | | | | | | Nonfamily households | | | Average size | |
|---|---------------------|-------------------|--|---------------------|--|---|--|----------------------|--------------------------|----------------------|-----------------|----------|
| | | Total | | Husband-wife family | | Female householder, no husband present | | Total | Householder living alone | | House- holds | Families |
| | | Number | Percent with own children under 18 years | Number | Percent with own children under 18 years | Number | Percent with own children under 18 years | | Total | 65 years and over | | |
| PLACE AND COUNTY SUBDIVISION—Con. | | | | | | | | | | | | |
| Wrenshall city, Carlton County..... | 154 | 114 | 39.5 | 91 | 33.0 | 18 | 61.1 | 40 | 32 | 11 | 2.53 | 2.94 |
| Wrenshall township, Carlton County..... | 150 | 111 | 40.5 | 104 | 40.4 | 4 | 50.0 | 39 | 33 | 6 | 2.55 | 3.02 |
| Wright city, Carlton County..... | 52 | 33 | 54.5 | 29 | 51.7 | 2 | 50.0 | 19 | 17 | 8 | 2.44 | 3.06 |
| Wright township, Marshall County..... | 50 | 35 | 34.3 | 33 | 30.3 | 1 | 100.0 | 15 | 12 | 8 | 2.32 | 2.80 |
| Wuori township, St. Louis County..... | 227 | 169 | 34.9 | 141 | 30.5 | 16 | 43.8 | 58 | 43 | 14 | 2.52 | 2.82 |
| Wyandotte township, Pennington County.... | 40 | 28 | 32.1 | 26 | 34.6 | 1 | 0.0 | 12 | 11 | 4 | 2.23 | 2.71 |
| Wyanett township, Isanti County..... | 666 | 511 | 33.1 | 451 | 32.2 | 31 | 41.9 | 155 | 120 | 48 | 2.60 | 2.93 |
| Wykeham township, Todd County..... | 154 | 116 | 39.7 | 97 | 35.1 | 8 | 75.0 | 38 | 30 | 8 | 2.66 | 3.08 |
| Wykoff city, Fillmore County..... | 198 | 126 | 36.5 | 96 | 27.1 | 17 | 70.6 | 72 | 55 | 22 | 2.24 | 2.75 |
| Wylie township, Red Lake County..... | 21 | 18 | 38.9 | 16 | 37.5 | 1 | 0.0 | 3 | 3 | 2 | 3.10 | 3.44 |
| Wyoming city, Chisago County..... | 2,738 | 2,154 | 49.8 | 1,804 | 47.6 | 225 | 61.3 | 584 | 455 | 217 | 2.84 | 3.19 |
| Yellow Bank township, Lac qui Parle County | 61 | 46 | 30.4 | 44 | 31.8 | 2 | 0.0 | 15 | 14 | 7 | 2.61 | 3.11 |
| York township, Fillmore County..... | 149 | 110 | 40.0 | 96 | 37.5 | 6 | 50.0 | 39 | 35 | 15 | 2.47 | 2.84 |
| Young America township, Carver County..... | 266 | 227 | 33.5 | 206 | 34.5 | 13 | 23.1 | 39 | 33 | 11 | 2.69 | 2.93 |
| Yucatan township, Houston County..... | 142 | 102 | 23.5 | 89 | 23.6 | 7 | 28.6 | 40 | 34 | 11 | 2.27 | 2.64 |
| Zemple city, Itasca County..... | 29 | 22 | 40.9 | 17 | 47.1 | 4 | 25.0 | 7 | 5 | 2 | 3.21 | 3.59 |
| Zimmerman city, Sherburne County..... | 1,802 | 1,344 | 65.8 | 969 | 62.0 | 245 | 75.1 | 458 | 325 | 68 | 2.90 | 3.28 |
| Zion township, Stearns County..... | 120 | 99 | 41.4 | 87 | 37.9 | 7 | 71.4 | 21 | 17 | 5 | 2.79 | 3.08 |
| Zippel township, Lake of the Woods County. | 53 | 36 | 30.6 | 31 | 25.8 | 3 | 66.7 | 17 | 15 | 5 | 2.23 | 2.69 |
| Zumbro township, Wabasha County..... | 301 | 215 | 33.5 | 194 | 33.0 | 13 | 23.1 | 86 | 71 | 32 | 2.40 | 2.83 |
| Zumbro Falls city, Wabasha County..... | 84 | 54 | 46.3 | 41 | 31.7 | 8 | 100.0 | 30 | 21 | 6 | 2.46 | 2.98 |
| Zumbrota city, Goodhue County..... | 1,349 | 882 | 49.8 | 694 | 46.0 | 132 | 67.4 | 467 | 412 | 199 | 2.37 | 2.96 |
| Zumbrota township, Goodhue County..... | 218 | 182 | 40.1 | 170 | 39.4 | 4 | 100.0 | 36 | 31 | 14 | 2.69 | 2.97 |

Table 9.

Household Relationship and Group Quarters Population: 2010

[For information on confidentiality protection, nonsampling error, and definitions, see Selected Appendixes at <www.census.gov/prod/cen2010/cph-1-a.pdf>]

| State County County Subdivision Place | Household population | | | | | | | Group quarters population | | |
|--|----------------------|-------------|-----------------------------|-----------|-----------------|--------------|-------------------|---------------------------|------------------------------|----------------------------------|
| | Total | Householder | Relationship to householder | | | | | Total | Institutionalized population | Non-institutionalized population |
| | | | Spouse | Child | Other relatives | Nonrelatives | | | | |
| | | | | | | Total | Unmarried partner | | | |
| Minnesota..... | 5,168,530 | 2,087,227 | 1,060,509 | 1,507,367 | 192,190 | 321,237 | 143,473 | 135,395 | 56,308 | 79,087 |
| Aitkin County..... | 15,928 | 7,299 | 3,910 | 3,419 | 559 | 741 | 467 | 274 | 195 | 79 |
| Aitkin city..... | 1,949 | 936 | 316 | 529 | 62 | 106 | 71 | 216 | 194 | 22 |
| Aitkin township..... | 836 | 353 | 197 | 221 | 20 | 45 | 23 | 20 | 0 | 20 |
| Ball Bluff township..... | 278 | 129 | 80 | 53 | 6 | 10 | 10 | 0 | 0 | 0 |
| Balsam township..... | 42 | 21 | 13 | 7 | 0 | 1 | 1 | 0 | 0 | 0 |
| Beaver township..... | 53 | 30 | 10 | 6 | 3 | 4 | 3 | 0 | 0 | 0 |
| Clark township..... | 169 | 69 | 41 | 40 | 8 | 11 | 2 | 0 | 0 | 0 |
| Cornish township..... | 28 | 14 | 10 | 3 | 1 | 0 | 0 | 0 | 0 | 0 |
| Davidson UT..... | 42 | 22 | 10 | 4 | 0 | 6 | 3 | 0 | 0 | 0 |
| Farm Island township..... | 1,099 | 490 | 328 | 223 | 25 | 33 | 21 | 0 | 0 | 0 |
| Fleming township..... | 312 | 155 | 90 | 47 | 7 | 13 | 10 | 0 | 0 | 0 |
| Glen township..... | 450 | 222 | 134 | 65 | 10 | 19 | 11 | 0 | 0 | 0 |
| Haugen township..... | 178 | 89 | 51 | 21 | 6 | 11 | 10 | 0 | 0 | 0 |
| Hazelton township..... | 844 | 397 | 223 | 149 | 34 | 41 | 22 | 0 | 0 | 0 |
| Hill City city..... | 622 | 271 | 102 | 186 | 27 | 36 | 29 | 11 | 0 | 11 |
| Hill Lake township..... | 430 | 171 | 106 | 113 | 21 | 19 | 12 | 0 | 0 | 0 |
| Idun township..... | 259 | 98 | 64 | 78 | 7 | 12 | 4 | 0 | 0 | 0 |
| Jevne township..... | 317 | 126 | 84 | 78 | 17 | 12 | 8 | 5 | 0 | 5 |
| Jewett UT..... | 47 | 18 | 9 | 15 | 1 | 4 | 3 | 0 | 0 | 0 |
| Kimberly township..... | 195 | 89 | 56 | 32 | 13 | 5 | 4 | 0 | 0 | 0 |
| Lakeside township..... | 463 | 235 | 127 | 70 | 13 | 18 | 14 | 0 | 0 | 0 |
| Lee township..... | 50 | 22 | 14 | 13 | 0 | 1 | 1 | 0 | 0 | 0 |
| Libby township..... | 45 | 26 | 13 | 3 | 1 | 2 | 1 | 0 | 0 | 0 |
| Logan township..... | 184 | 84 | 34 | 49 | 5 | 12 | 8 | 0 | 0 | 0 |
| McGrath city..... | 69 | 32 | 15 | 9 | 10 | 3 | 3 | 11 | 0 | 11 |
| McGregor city..... | 391 | 180 | 62 | 105 | 22 | 22 | 11 | 0 | 0 | 0 |
| McGregor township..... | 105 | 47 | 20 | 21 | 2 | 15 | 5 | 0 | 0 | 0 |
| Macville township..... | 206 | 86 | 44 | 56 | 9 | 11 | 6 | 0 | 0 | 0 |
| Malmö township..... | 337 | 164 | 95 | 60 | 6 | 12 | 10 | 0 | 0 | 0 |
| Millward township..... | 72 | 36 | 15 | 14 | 6 | 1 | 1 | 0 | 0 | 0 |
| Morrison township..... | 200 | 77 | 43 | 52 | 9 | 19 | 9 | 0 | 0 | 0 |
| Nordland township..... | 969 | 441 | 296 | 189 | 9 | 34 | 23 | 3 | 1 | 2 |
| Northeast Aitkin UT..... | 11 | 5 | 4 | 2 | 0 | 0 | 0 | 0 | 0 | 0 |
| Northwest Aitkin UT..... | 342 | 148 | 92 | 79 | 10 | 13 | 8 | 0 | 0 | 0 |
| Palisade city..... | 167 | 74 | 38 | 40 | 6 | 9 | 4 | 0 | 0 | 0 |
| Pliny township..... | 109 | 53 | 25 | 23 | 5 | 3 | 3 | 0 | 0 | 0 |
| Rice River township..... | 136 | 65 | 31 | 35 | 2 | 3 | 3 | 0 | 0 | 0 |
| Salo township..... | 102 | 49 | 20 | 22 | 5 | 6 | 4 | 0 | 0 | 0 |
| Seavey township..... | 61 | 32 | 14 | 11 | 3 | 1 | 1 | 0 | 0 | 0 |
| Shamrock township..... | 1,272 | 646 | 356 | 176 | 46 | 48 | 31 | 0 | 0 | 0 |
| Spalding township..... | 329 | 120 | 42 | 110 | 37 | 20 | 13 | 0 | 0 | 0 |
| Spencer township..... | 510 | 215 | 146 | 113 | 8 | 28 | 15 | 8 | 0 | 8 |
| Tamarack city..... | 94 | 40 | 18 | 21 | 3 | 12 | 6 | 0 | 0 | 0 |
| Turner township..... | 208 | 95 | 56 | 42 | 9 | 6 | 3 | 0 | 0 | 0 |
| Verdon township..... | 45 | 22 | 15 | 5 | 1 | 2 | 1 | 0 | 0 | 0 |
| Wagner township..... | 332 | 152 | 87 | 58 | 19 | 16 | 9 | 0 | 0 | 0 |
| Waukenabo township..... | 316 | 138 | 85 | 72 | 15 | 6 | 4 | 0 | 0 | 0 |
| Wealthwood township..... | 268 | 135 | 79 | 32 | 12 | 10 | 10 | 0 | 0 | 0 |
| White Pine township..... | 34 | 17 | 11 | 4 | 1 | 1 | 1 | 0 | 0 | 0 |
| Williams township..... | 144 | 68 | 38 | 25 | 6 | 7 | 4 | 0 | 0 | 0 |
| Workman township..... | 207 | 95 | 51 | 38 | 11 | 12 | 8 | 0 | 0 | 0 |
| Anoka County..... | 327,835 | 121,227 | 68,980 | 105,190 | 14,635 | 17,803 | 8,796 | 3,009 | 2,413 | 596 |
| Andover city..... | 30,559 | 9,811 | 7,281 | 11,362 | 986 | 1,119 | 486 | 39 | 0 | 39 |
| Anoka city..... | 16,499 | 7,060 | 2,863 | 4,644 | 691 | 1,241 | 640 | 643 | 475 | 168 |
| Bethel city..... | 466 | 174 | 89 | 134 | 26 | 43 | 24 | 0 | 0 | 0 |
| Blaine city (part)..... | 57,039 | 21,077 | 12,174 | 18,236 | 2,651 | 2,901 | 1,495 | 147 | 71 | 76 |
| Centerville city..... | 3,792 | 1,315 | 891 | 1,349 | 101 | 136 | 78 | 0 | 0 | 0 |
| Circle Pines city..... | 4,918 | 2,006 | 1,066 | 1,381 | 193 | 272 | 138 | 0 | 0 | 0 |
| Columbia Heights city..... | 19,327 | 7,926 | 3,051 | 5,369 | 1,377 | 1,604 | 683 | 169 | 162 | 7 |
| Columbus city..... | 3,914 | 1,416 | 978 | 1,180 | 167 | 173 | 83 | 0 | 0 | 0 |
| Coon Rapids city..... | 61,117 | 23,532 | 12,091 | 18,794 | 3,085 | 3,615 | 1,834 | 359 | 205 | 154 |
| East Bethel city..... | 11,617 | 4,060 | 2,716 | 3,819 | 393 | 629 | 331 | 9 | 0 | 9 |
| Fridley city..... | 27,077 | 11,110 | 4,817 | 7,679 | 1,514 | 1,957 | 977 | 131 | 48 | 83 |
| Ham Lake city..... | 15,278 | 5,171 | 3,689 | 5,269 | 552 | 597 | 287 | 18 | 0 | 18 |
| Hilltop city..... | 744 | 380 | 68 | 164 | 43 | 89 | 40 | 0 | 0 | 0 |
| Lexington city..... | 2,045 | 787 | 343 | 660 | 103 | 152 | 69 | 4 | 0 | 4 |
| Lino Lakes city..... | 18,811 | 6,174 | 4,521 | 7,021 | 519 | 576 | 297 | 1,405 | 1,405 | 0 |
| Linwood township..... | 5,111 | 1,884 | 1,265 | 1,546 | 163 | 253 | 127 | 12 | 0 | 12 |
| Martin Lake CDP..... | 933 | 375 | 213 | 271 | 26 | 48 | 30 | 0 | 0 | 0 |
| Nowthen city..... | 4,401 | 1,450 | 1,082 | 1,533 | 173 | 163 | 51 | 42 | 38 | 4 |
| Oak Grove city..... | 8,025 | 2,744 | 1,991 | 2,673 | 276 | 341 | 165 | 6 | 0 | 6 |
| Ramsey city..... | 23,661 | 8,033 | 5,429 | 8,190 | 924 | 1,085 | 551 | 7 | 6 | 1 |
| St. Francis city (part)..... | 7,218 | 2,520 | 1,402 | 2,573 | 271 | 452 | 243 | 0 | 0 | 0 |
| Spring Lake Park city (part)..... | 6,216 | 2,597 | 1,173 | 1,614 | 427 | 405 | 197 | 18 | 3 | 15 |
| Becker County..... | 32,046 | 13,224 | 7,098 | 8,974 | 1,171 | 1,579 | 937 | 458 | 383 | 75 |
| Atlanta township..... | 119 | 42 | 27 | 38 | 2 | 10 | 4 | 0 | 0 | 0 |
| Audubon city..... | 519 | 194 | 100 | 179 | 11 | 35 | 29 | 0 | 0 | 0 |

Table 9.

Household Relationship and Group Quarters Population: 2010—Con.

[For information on confidentiality protection, nonsampling error, and definitions, see Selected Appendixes at <www.census.gov/prod/cen2010/cph-1-a.pdf>]

| State County County Subdivision Place | Household population | | | | | | | Group quarters population | | |
|--|----------------------|-------------|-----------------------------|--------|-----------------|--------------|-------------------|---------------------------|------------------------------|----------------------------------|
| | Total | Householder | Relationship to householder | | | | | Total | Institutionalized population | Non-institutionalized population |
| | | | Spouse | Child | Other relatives | Nonrelatives | | | | |
| | | | | | | Total | Unmarried partner | | | |
| Becker County--Con. | | | | | | | | | | |
| Audubon township..... | 548 | 216 | 153 | 145 | 11 | 23 | 17 | 0 | 0 | 0 |
| Burlington township..... | 1,545 | 567 | 379 | 467 | 65 | 67 | 39 | 0 | 0 | 0 |
| Callaway city..... | 234 | 79 | 39 | 88 | 10 | 18 | 11 | 0 | 0 | 0 |
| Callaway township..... | 287 | 102 | 56 | 90 | 8 | 31 | 13 | 0 | 0 | 0 |
| Carsonville township..... | 220 | 89 | 49 | 60 | 10 | 12 | 5 | 0 | 0 | 0 |
| Cormorant township..... | 1,039 | 473 | 320 | 182 | 23 | 41 | 22 | 0 | 0 | 0 |
| Cuba township..... | 277 | 102 | 69 | 89 | 9 | 8 | 5 | 0 | 0 | 0 |
| Detroit township..... | 2,029 | 827 | 534 | 532 | 65 | 71 | 39 | 4 | 0 | 4 |
| Detroit Lakes city..... | 8,236 | 3,864 | 1,489 | 2,113 | 242 | 528 | 293 | 333 | 275 | 58 |
| Eagle View township..... | 131 | 55 | 28 | 35 | 4 | 9 | 7 | 0 | 0 | 0 |
| Elbow Lake CDP (part)..... | 79 | 31 | 9 | 28 | 4 | 7 | 5 | 0 | 0 | 0 |
| Erie township..... | 1,642 | 645 | 425 | 464 | 36 | 72 | 47 | 0 | 0 | 0 |
| Evergreen township..... | 340 | 117 | 83 | 122 | 13 | 5 | 1 | 0 | 0 | 0 |
| Forest township..... | 77 | 37 | 26 | 11 | 1 | 2 | 2 | 0 | 0 | 0 |
| Frazee city..... | 1,291 | 540 | 222 | 382 | 47 | 100 | 66 | 59 | 59 | 0 |
| Green Valley township..... | 376 | 134 | 87 | 120 | 23 | 12 | 7 | 0 | 0 | 0 |
| Hamden township..... | 206 | 81 | 52 | 65 | 1 | 7 | 3 | 0 | 0 | 0 |
| Height of Land township..... | 673 | 278 | 174 | 177 | 21 | 23 | 15 | 0 | 0 | 0 |
| Holmesville township..... | 505 | 209 | 140 | 118 | 14 | 24 | 16 | 0 | 0 | 0 |
| Lake Eunice township..... | 1,530 | 651 | 417 | 387 | 25 | 50 | 36 | 8 | 0 | 8 |
| Lake Park city..... | 783 | 316 | 149 | 251 | 20 | 47 | 36 | 0 | 0 | 0 |
| Lake Park township..... | 439 | 171 | 112 | 136 | 12 | 8 | 7 | 42 | 42 | 0 |
| Lake View township..... | 1,678 | 688 | 443 | 415 | 65 | 67 | 36 | 7 | 7 | 0 |
| Maple Grove township..... | 455 | 175 | 72 | 130 | 37 | 41 | 26 | 0 | 0 | 0 |
| Ogema city..... | 184 | 73 | 23 | 71 | 6 | 11 | 9 | 0 | 0 | 0 |
| Osage township..... | 895 | 367 | 222 | 255 | 20 | 31 | 19 | 0 | 0 | 0 |
| Osage CDP..... | 323 | 139 | 83 | 83 | 5 | 13 | 8 | 0 | 0 | 0 |
| Pine Point township..... | 400 | 123 | 32 | 131 | 92 | 22 | 11 | 0 | 0 | 0 |
| Pine Point CDP..... | 338 | 93 | 17 | 119 | 88 | 21 | 10 | 0 | 0 | 0 |
| Riceville township..... | 82 | 31 | 20 | 27 | 1 | 3 | 0 | 1 | 0 | 1 |
| Richwood township..... | 658 | 241 | 162 | 199 | 26 | 30 | 12 | 4 | 0 | 4 |
| Round Lake township..... | 183 | 70 | 37 | 58 | 14 | 4 | 2 | 0 | 0 | 0 |
| Elbow Lake CDP (part)..... | 16 | 7 | 4 | 4 | 0 | 1 | 1 | 0 | 0 | 0 |
| Runeberg township..... | 486 | 163 | 103 | 185 | 17 | 18 | 8 | 0 | 0 | 0 |
| Savannah township..... | 163 | 68 | 53 | 33 | 3 | 6 | 3 | 0 | 0 | 0 |
| Shell Lake township..... | 293 | 132 | 75 | 69 | 11 | 6 | 3 | 0 | 0 | 0 |
| Silver Leaf township..... | 534 | 187 | 135 | 188 | 12 | 12 | 6 | 0 | 0 | 0 |
| Spring Creek township..... | 114 | 38 | 23 | 45 | 5 | 3 | 1 | 0 | 0 | 0 |
| Spruce Grove township..... | 405 | 133 | 93 | 161 | 14 | 4 | 4 | 0 | 0 | 0 |
| Sugar Bush township..... | 504 | 194 | 120 | 129 | 39 | 22 | 13 | 0 | 0 | 0 |
| Toad Lake township..... | 539 | 204 | 126 | 174 | 11 | 24 | 14 | 0 | 0 | 0 |
| Two Inlets township..... | 213 | 94 | 64 | 47 | 2 | 6 | 5 | 0 | 0 | 0 |
| Walworth township..... | 87 | 35 | 18 | 27 | 0 | 7 | 2 | 0 | 0 | 0 |
| White Earth township..... | 828 | 315 | 87 | 256 | 117 | 53 | 41 | 0 | 0 | 0 |
| White Earth CDP..... | 580 | 222 | 30 | 179 | 106 | 43 | 34 | 0 | 0 | 0 |
| Wolf Lake city..... | 57 | 22 | 7 | 23 | 2 | 3 | 1 | 0 | 0 | 0 |
| Wolf Lake township..... | 242 | 82 | 53 | 100 | 4 | 3 | 1 | 0 | 0 | 0 |
| Beltrami County..... | 42,363 | 16,846 | 7,470 | 11,841 | 2,620 | 3,586 | 1,533 | 2,079 | 459 | 1,620 |
| Alaska township..... | 217 | 92 | 59 | 54 | 10 | 2 | 2 | 0 | 0 | 0 |
| Battle township..... | 46 | 20 | 8 | 12 | 3 | 3 | 3 | 0 | 0 | 0 |
| Bemidji city..... | 11,639 | 5,339 | 1,532 | 2,736 | 422 | 1,610 | 480 | 1,792 | 366 | 1,426 |
| Bemidji township..... | 3,047 | 1,151 | 645 | 902 | 130 | 219 | 85 | 87 | 0 | 87 |
| Benville township..... | 86 | 35 | 23 | 25 | 0 | 3 | 3 | 0 | 0 | 0 |
| Birch township..... | 118 | 44 | 31 | 29 | 10 | 4 | 1 | 0 | 0 | 0 |
| Blackduck city..... | 749 | 338 | 112 | 234 | 18 | 47 | 34 | 36 | 36 | 0 |
| Brook Lake UT..... | 233 | 90 | 43 | 63 | 24 | 13 | 8 | 0 | 0 | 0 |
| Buzzle township..... | 310 | 129 | 80 | 75 | 13 | 13 | 12 | 0 | 0 | 0 |
| Cormant township..... | 158 | 68 | 36 | 41 | 8 | 5 | 5 | 0 | 0 | 0 |
| Durand township..... | 209 | 85 | 46 | 53 | 6 | 19 | 9 | 0 | 0 | 0 |
| Eckles township..... | 1,513 | 582 | 283 | 472 | 66 | 110 | 57 | 3 | 0 | 3 |
| Frohn township..... | 1,428 | 555 | 356 | 376 | 67 | 74 | 31 | 5 | 0 | 5 |
| Funkley city..... | 5 | 5 | 0 | 0 | 0 | 0 | 0 | 0 | 0 | 0 |
| Grant Valley township..... | 2,020 | 757 | 424 | 610 | 108 | 121 | 61 | 9 | 0 | 9 |
| Hagali township..... | 372 | 146 | 92 | 101 | 19 | 14 | 10 | 0 | 0 | 0 |
| Hamre township..... | 13 | 8 | 2 | 3 | 0 | 0 | 0 | 0 | 0 | 0 |
| Hines township..... | 689 | 285 | 175 | 160 | 40 | 29 | 19 | 0 | 0 | 0 |
| Hornet township..... | 232 | 97 | 55 | 57 | 10 | 13 | 6 | 0 | 0 | 0 |
| Jones township..... | 277 | 100 | 63 | 93 | 10 | 11 | 9 | 0 | 0 | 0 |
| Kelliher city..... | 262 | 122 | 55 | 76 | 2 | 7 | 5 | 0 | 0 | 0 |
| Kelliher township..... | 130 | 53 | 37 | 33 | 3 | 4 | 3 | 0 | 0 | 0 |
| Lammers township..... | 592 | 225 | 141 | 170 | 21 | 35 | 23 | 0 | 0 | 0 |
| Langor township..... | 213 | 81 | 48 | 66 | 7 | 11 | 4 | 0 | 0 | 0 |
| Lee township..... | 51 | 16 | 11 | 21 | 3 | 0 | 0 | 0 | 0 | 0 |
| Liberty township..... | 725 | 274 | 164 | 221 | 32 | 34 | 16 | 5 | 0 | 5 |
| Lower Red Lake UT..... | 5,706 | 1,715 | 300 | 2,041 | 1,145 | 505 | 338 | 84 | 47 | 37 |
| Little Rock CDP..... | 1,208 | 415 | 57 | 384 | 247 | 105 | 76 | 0 | 0 | 0 |
| Ponemah CDP..... | 724 | 184 | 33 | 280 | 169 | 58 | 50 | 0 | 0 | 0 |
| Redby CDP..... | 1,312 | 390 | 72 | 466 | 267 | 117 | 72 | 22 | 7 | 15 |
| Red Lake CDP..... | 1,669 | 485 | 71 | 646 | 325 | 142 | 98 | 62 | 40 | 22 |

Table 9.

Household Relationship and Group Quarters Population: 2010—Con.

[For information on confidentiality protection, nonsampling error, and definitions, see Selected Appendixes at <www.census.gov/prod/cen2010/cph-1-a.pdf>]

| State County County Subdivision Place | Household population | | | | | | | Group quarters population | | |
|--|----------------------|-------------|-----------------------------|--------|-----------------|--------------|-------------------|---------------------------|------------------------------|----------------------------------|
| | Total | Householder | Relationship to householder | | | | | Total | Institutionalized population | Non-institutionalized population |
| | | | Spouse | Child | Other relatives | Nonrelatives | | | | |
| | | | | | | Total | Unmarried partner | | | |
| Beltrami County—Con. | | | | | | | | | | |
| Maple Ridge township..... | 104 | 44 | 24 | 26 | 3 | 7 | 6 | 0 | 0 | 0 |
| Minnie township..... | 26 | 15 | 8 | 3 | 0 | 0 | 0 | 0 | 0 | 0 |
| Moose Lake township..... | 226 | 87 | 55 | 64 | 12 | 8 | 7 | 0 | 0 | 0 |
| Nebish township..... | 290 | 120 | 77 | 66 | 14 | 13 | 9 | 0 | 0 | 0 |
| North Beltrami UT..... | 34 | 16 | 9 | 8 | 1 | 0 | 0 | 0 | 0 | 0 |
| Northern township..... | 4,622 | 1,758 | 1,033 | 1,349 | 119 | 363 | 126 | 35 | 10 | 25 |
| O'Brien township..... | 58 | 26 | 14 | 14 | 3 | 1 | 1 | 0 | 0 | 0 |
| Port Hope township..... | 669 | 278 | 178 | 169 | 18 | 26 | 16 | 4 | 0 | 4 |
| Quiring township..... | 70 | 27 | 16 | 19 | 4 | 4 | 3 | 0 | 0 | 0 |
| Roosevelt township..... | 225 | 99 | 57 | 51 | 5 | 13 | 7 | 0 | 0 | 0 |
| Shooks township..... | 189 | 72 | 49 | 54 | 10 | 4 | 4 | 0 | 0 | 0 |
| Shotley township..... | 35 | 18 | 15 | 2 | 0 | 0 | 0 | 0 | 0 | 0 |
| Shotley Brook UT..... | 25 | 13 | 6 | 5 | 0 | 1 | 0 | 0 | 0 | 0 |
| Solway city..... | 96 | 32 | 20 | 34 | 3 | 7 | 5 | 0 | 0 | 0 |
| Spruce Grove township..... | 55 | 19 | 12 | 22 | 2 | 0 | 0 | 0 | 0 | 0 |
| Steenerson township..... | 23 | 15 | 4 | 2 | 1 | 1 | 1 | 0 | 0 | 0 |
| Sugar Bush township..... | 247 | 95 | 48 | 66 | 24 | 14 | 3 | 0 | 0 | 0 |
| Summit township..... | 251 | 104 | 72 | 63 | 5 | 7 | 4 | 0 | 0 | 0 |
| Taylor township..... | 104 | 46 | 30 | 25 | 0 | 3 | 2 | 0 | 0 | 0 |
| Ten Lake township..... | 1,026 | 334 | 149 | 322 | 149 | 72 | 44 | 0 | 0 | 0 |
| Tenstrike city..... | 201 | 82 | 48 | 53 | 9 | 9 | 7 | 0 | 0 | 0 |
| Turtle Lake township..... | 1,195 | 487 | 329 | 302 | 19 | 58 | 25 | 0 | 0 | 0 |
| Turtle River city..... | 77 | 37 | 20 | 15 | 1 | 4 | 3 | 0 | 0 | 0 |
| Turtle River township..... | 1,066 | 438 | 281 | 277 | 27 | 43 | 26 | 19 | 0 | 19 |
| Upper Red Lake UT..... | 14 | 8 | 2 | 1 | 3 | 0 | 0 | 0 | 0 | 0 |
| Waskish township..... | 118 | 59 | 37 | 19 | 3 | 0 | 0 | 0 | 0 | 0 |
| Wilton city..... | 204 | 78 | 40 | 64 | 7 | 15 | 7 | 0 | 0 | 0 |
| Woodrow township..... | 73 | 27 | 16 | 22 | 1 | 7 | 3 | 0 | 0 | 0 |
| Benton County..... | 37,403 | 15,079 | 7,553 | 11,077 | 1,013 | 2,681 | 1,320 | 1,048 | 493 | 555 |
| Alberta township..... | 818 | 280 | 188 | 305 | 22 | 23 | 19 | 0 | 0 | 0 |
| Foley city..... | 2,463 | 964 | 455 | 821 | 68 | 155 | 96 | 140 | 140 | 0 |
| Gilman city..... | 224 | 86 | 51 | 76 | 3 | 8 | 6 | 0 | 0 | 0 |
| Gilmanton township..... | 841 | 303 | 203 | 284 | 23 | 28 | 14 | 0 | 0 | 0 |
| Glendorado township..... | 762 | 285 | 193 | 231 | 27 | 26 | 14 | 0 | 0 | 0 |
| Graham township..... | 582 | 191 | 132 | 211 | 17 | 31 | 15 | 0 | 0 | 0 |
| Granite Ledge township..... | 739 | 275 | 178 | 222 | 33 | 31 | 20 | 4 | 0 | 4 |
| Langola township..... | 906 | 333 | 246 | 272 | 21 | 34 | 24 | 0 | 0 | 0 |
| Mayhew Lake township..... | 831 | 281 | 202 | 303 | 26 | 19 | 12 | 0 | 0 | 0 |
| Maywood township..... | 954 | 349 | 234 | 305 | 19 | 47 | 22 | 0 | 0 | 0 |
| Ronneby CDP..... | 67 | 26 | 14 | 23 | 1 | 3 | 2 | 0 | 0 | 0 |
| Minden township..... | 1,660 | 647 | 417 | 452 | 45 | 99 | 48 | 4 | 4 | 0 |
| Rice city..... | 1,275 | 462 | 274 | 444 | 24 | 71 | 47 | 0 | 0 | 0 |
| Royalton city (part)..... | 3 | 1 | 1 | 1 | 0 | 0 | 0 | 0 | 0 | 0 |
| St. Cloud city (part)..... | 6,294 | 2,950 | 796 | 1,395 | 226 | 927 | 355 | 102 | 0 | 102 |
| St. George township..... | 1,153 | 398 | 294 | 387 | 27 | 47 | 16 | 0 | 0 | 0 |
| Sartell city (part)..... | 1,869 | 901 | 319 | 474 | 63 | 112 | 63 | 377 | 158 | 219 |
| Sauk Rapids city..... | 12,358 | 4,960 | 2,424 | 3,821 | 290 | 863 | 447 | 415 | 191 | 224 |
| Sauk Rapids township..... | 584 | 264 | 160 | 128 | 11 | 21 | 12 | 0 | 0 | 0 |
| Watab township..... | 3,087 | 1,149 | 786 | 945 | 68 | 139 | 90 | 6 | 0 | 6 |
| Big Stone County..... | 5,132 | 2,293 | 1,241 | 1,302 | 85 | 211 | 119 | 137 | 114 | 23 |
| Akron township..... | 168 | 74 | 47 | 41 | 3 | 3 | 3 | 0 | 0 | 0 |
| Almond township..... | 110 | 48 | 31 | 24 | 2 | 5 | 1 | 0 | 0 | 0 |
| Artichoke township..... | 79 | 34 | 25 | 17 | 1 | 2 | 2 | 0 | 0 | 0 |
| Barry city..... | 16 | 6 | 5 | 4 | 0 | 1 | 1 | 0 | 0 | 0 |
| Big Stone township..... | 275 | 107 | 78 | 73 | 5 | 12 | 6 | 0 | 0 | 0 |
| Ortonville city (part)..... | 2 | 1 | 1 | 0 | 0 | 0 | 0 | 0 | 0 | 0 |
| Browns Valley township..... | 358 | 166 | 89 | 81 | 8 | 14 | 9 | 0 | 0 | 0 |
| Beardsley city..... | 233 | 108 | 45 | 62 | 6 | 12 | 7 | 0 | 0 | 0 |
| Clinton city..... | 445 | 201 | 92 | 127 | 3 | 22 | 17 | 4 | 0 | 4 |
| Correll city..... | 34 | 18 | 6 | 5 | 0 | 5 | 4 | 0 | 0 | 0 |
| Foster township..... | 112 | 56 | 39 | 11 | 1 | 5 | 4 | 0 | 0 | 0 |
| Graceville city..... | 529 | 263 | 123 | 112 | 8 | 23 | 10 | 48 | 48 | 0 |
| Graceville township..... | 197 | 57 | 46 | 83 | 3 | 8 | 1 | 0 | 0 | 0 |
| Malta township..... | 98 | 31 | 26 | 40 | 0 | 1 | 1 | 0 | 0 | 0 |
| Moonshine township..... | 131 | 50 | 35 | 35 | 4 | 7 | 3 | 0 | 0 | 0 |
| Johnson city..... | 29 | 15 | 9 | 4 | 0 | 1 | 0 | 0 | 0 | 0 |
| Odessa city..... | 135 | 58 | 33 | 32 | 5 | 7 | 4 | 0 | 0 | 0 |
| Odessa township..... | 132 | 55 | 39 | 36 | 1 | 1 | 1 | 0 | 0 | 0 |
| Ortonville township..... | 1,926 | 923 | 425 | 466 | 31 | 81 | 48 | 85 | 66 | 19 |
| Ortonville city (part)..... | 1,829 | 883 | 401 | 438 | 29 | 78 | 45 | 85 | 66 | 19 |
| Otre township..... | 87 | 36 | 22 | 25 | 0 | 4 | 2 | 0 | 0 | 0 |
| Prior township..... | 247 | 88 | 70 | 75 | 4 | 10 | 2 | 0 | 0 | 0 |
| Toqua township..... | 53 | 22 | 10 | 15 | 6 | 0 | 0 | 0 | 0 | 0 |
| Blue Earth County..... | 59,484 | 24,445 | 11,044 | 14,579 | 1,636 | 7,780 | 1,741 | 4,529 | 477 | 4,052 |
| Amboy city..... | 534 | 232 | 128 | 143 | 9 | 22 | 10 | 0 | 0 | 0 |
| Beauford township..... | 406 | 158 | 106 | 112 | 12 | 18 | 10 | 0 | 0 | 0 |
| Butternut Valley township..... | 325 | 125 | 93 | 90 | 5 | 12 | 9 | 0 | 0 | 0 |

Table 9.

Household Relationship and Group Quarters Population: 2010—Con.

[For information on confidentiality protection, nonsampling error, and definitions, see Selected Appendixes at <www.census.gov/prod/cen2010/cph-1-a.pdf>]

| State County County Subdivision Place | Household population | | | | | | | Group quarters population | | |
|--|----------------------|-------------|-----------------------------|-------|-----------------|--------------|-------------------|---------------------------|------------------------------|----------------------------------|
| | Total | Householder | Relationship to householder | | | | | Total | Institutionalized population | Non-institutionalized population |
| | | | Spouse | Child | Other relatives | Nonrelatives | | | | |
| | | | | | | Total | Unmarried partner | | | |
| Blue Earth County—Con. | | | | | | | | | | |
| Cambria township..... | 260 | 115 | 70 | 58 | 13 | 4 | 1 | 0 | 0 | 0 |
| Ceresco township..... | 239 | 93 | 62 | 64 | 13 | 7 | 4 | 0 | 0 | 0 |
| Danville township..... | 240 | 99 | 63 | 58 | 7 | 13 | 8 | 0 | 0 | 0 |
| Decoria township..... | 1,104 | 412 | 303 | 331 | 13 | 45 | 23 | 0 | 0 | 0 |
| Eagle Lake city..... | 2,418 | 887 | 528 | 789 | 70 | 144 | 62 | 4 | 0 | 4 |
| Garden City township..... | 689 | 274 | 178 | 186 | 21 | 30 | 15 | 0 | 0 | 0 |
| Garden City CDP..... | 255 | 102 | 57 | 72 | 12 | 12 | 9 | 0 | 0 | 0 |
| Good Thunder city..... | 583 | 227 | 122 | 190 | 12 | 32 | 23 | 0 | 0 | 0 |
| Jamestown township..... | 693 | 270 | 188 | 196 | 21 | 18 | 11 | 0 | 0 | 0 |
| Judson township..... | 554 | 230 | 150 | 127 | 12 | 35 | 18 | 0 | 0 | 0 |
| Lake Crystal city..... | 2,549 | 1,063 | 531 | 758 | 56 | 141 | 76 | 0 | 0 | 0 |
| Le Ray township..... | 742 | 301 | 203 | 188 | 15 | 35 | 14 | 4 | 0 | 4 |
| Lime township..... | 1,389 | 522 | 318 | 412 | 43 | 94 | 41 | 6 | 0 | 6 |
| Lincoln township..... | 200 | 84 | 58 | 50 | 6 | 2 | 1 | 0 | 0 | 0 |
| Lyra township..... | 327 | 131 | 89 | 92 | 6 | 9 | 4 | 0 | 0 | 0 |
| McPherson township..... | 466 | 169 | 119 | 136 | 18 | 24 | 13 | 0 | 0 | 0 |
| Madison Lake city..... | 1,017 | 394 | 201 | 318 | 25 | 79 | 50 | 0 | 0 | 0 |
| Mankato city (part)..... | 34,958 | 14,850 | 5,202 | 7,385 | 975 | 6,546 | 1,137 | 4,347 | 324 | 4,023 |
| Mankato township..... | 1,965 | 729 | 513 | 579 | 45 | 99 | 24 | 4 | 0 | 4 |
| Mapleton city..... | 1,691 | 681 | 354 | 547 | 46 | 63 | 39 | 65 | 65 | 0 |
| Mapleton township..... | 310 | 111 | 80 | 103 | 4 | 12 | 3 | 0 | 0 | 0 |
| Medo township..... | 360 | 135 | 98 | 98 | 19 | 10 | 7 | 4 | 1 | 3 |
| Minnesota Lake city (part)..... | 4 | 2 | 1 | 1 | 0 | 0 | 0 | 0 | 0 | 0 |
| North Mankato city (part)..... | 0 | 0 | 0 | 0 | 0 | 0 | 0 | 0 | 0 | 0 |
| Pemberton city..... | 247 | 91 | 52 | 90 | 1 | 13 | 8 | 0 | 0 | 0 |
| Pleasant Mound township..... | 214 | 94 | 61 | 52 | 2 | 5 | 4 | 0 | 0 | 0 |
| Rapidan township..... | 1,101 | 415 | 301 | 311 | 35 | 39 | 23 | 0 | 0 | 0 |
| St. Clair city..... | 868 | 303 | 186 | 308 | 27 | 44 | 28 | 0 | 0 | 0 |
| Shelby township..... | 265 | 108 | 70 | 70 | 3 | 14 | 4 | 0 | 0 | 0 |
| Skyline city..... | 281 | 113 | 83 | 67 | 10 | 8 | 2 | 8 | 0 | 8 |
| South Bend township..... | 1,595 | 674 | 304 | 396 | 77 | 144 | 56 | 87 | 87 | 0 |
| Sterling township..... | 296 | 118 | 75 | 95 | 5 | 3 | 2 | 0 | 0 | 0 |
| Vernon Center city..... | 332 | 132 | 78 | 108 | 4 | 10 | 8 | 0 | 0 | 0 |
| Vernon Center township..... | 262 | 103 | 76 | 71 | 6 | 6 | 3 | 0 | 0 | 0 |
| Brown County..... | 24,782 | 10,782 | 5,763 | 6,807 | 452 | 978 | 616 | 1,111 | 339 | 772 |
| Albin township..... | 348 | 132 | 85 | 113 | 9 | 9 | 5 | 0 | 0 | 0 |
| Bashaw township..... | 243 | 95 | 65 | 75 | 3 | 5 | 3 | 0 | 0 | 0 |
| Burnstown township..... | 268 | 101 | 73 | 80 | 2 | 12 | 6 | 0 | 0 | 0 |
| Cobden city..... | 36 | 18 | 6 | 7 | 0 | 5 | 3 | 0 | 0 | 0 |
| Comfrey city (part)..... | 366 | 160 | 89 | 105 | 4 | 8 | 5 | 0 | 0 | 0 |
| Cottonwood township..... | 833 | 341 | 230 | 230 | 10 | 22 | 16 | 7 | 0 | 7 |
| Searles CDP..... | 164 | 74 | 47 | 37 | 1 | 5 | 5 | 7 | 0 | 7 |
| Eden township..... | 254 | 108 | 66 | 54 | 13 | 13 | 4 | 0 | 0 | 0 |
| Evan city..... | 86 | 35 | 15 | 27 | 1 | 8 | 4 | 0 | 0 | 0 |
| Hanska city..... | 402 | 176 | 81 | 116 | 11 | 18 | 15 | 0 | 0 | 0 |
| Home township..... | 545 | 210 | 160 | 154 | 7 | 14 | 7 | 0 | 0 | 0 |
| Lake Hanska township..... | 339 | 134 | 85 | 107 | 4 | 9 | 3 | 0 | 0 | 0 |
| Leavenworth township..... | 287 | 118 | 78 | 76 | 8 | 7 | 2 | 0 | 0 | 0 |
| Linden township..... | 295 | 111 | 74 | 100 | 3 | 7 | 6 | 0 | 0 | 0 |
| Millford township..... | 694 | 273 | 200 | 194 | 12 | 15 | 13 | 0 | 0 | 0 |
| Mulligan township..... | 216 | 87 | 58 | 62 | 4 | 5 | 4 | 2 | 0 | 2 |
| New Ulm city..... | 12,638 | 5,732 | 2,784 | 3,312 | 229 | 581 | 354 | 884 | 129 | 755 |
| North Star township..... | 287 | 106 | 76 | 97 | 2 | 6 | 4 | 0 | 0 | 0 |
| Prairieville township..... | 255 | 106 | 73 | 61 | 6 | 9 | 5 | 0 | 0 | 0 |
| Sigel township..... | 344 | 150 | 107 | 73 | 3 | 11 | 7 | 0 | 0 | 0 |
| Sleepy Eye city..... | 3,487 | 1,475 | 758 | 1,057 | 81 | 116 | 78 | 112 | 104 | 8 |
| Springfield city..... | 2,046 | 913 | 465 | 549 | 33 | 86 | 66 | 106 | 106 | 0 |
| Stark township..... | 348 | 138 | 92 | 107 | 6 | 5 | 2 | 0 | 0 | 0 |
| Stately township..... | 165 | 63 | 43 | 51 | 1 | 7 | 4 | 0 | 0 | 0 |
| Carlton County..... | 33,402 | 13,538 | 7,173 | 9,742 | 1,190 | 1,759 | 1,004 | 1,984 | 1,458 | 526 |
| Atkinson township..... | 402 | 158 | 102 | 117 | 16 | 9 | 4 | 4 | 4 | 0 |
| Automba township..... | 140 | 57 | 32 | 43 | 4 | 4 | 2 | 0 | 0 | 0 |
| Barnum city..... | 607 | 236 | 109 | 216 | 16 | 30 | 17 | 6 | 0 | 6 |
| Barnum township..... | 1,061 | 421 | 275 | 291 | 29 | 45 | 17 | 0 | 0 | 0 |
| Beseman township..... | 137 | 57 | 31 | 37 | 4 | 8 | 7 | 0 | 0 | 0 |
| Blackhoof township..... | 893 | 328 | 222 | 272 | 40 | 31 | 18 | 0 | 0 | 0 |
| Carlton city..... | 706 | 337 | 120 | 175 | 23 | 51 | 27 | 156 | 139 | 17 |
| Clear Creek UT..... | 160 | 69 | 36 | 43 | 5 | 7 | 4 | 0 | 0 | 0 |
| Cloquet city..... | 11,926 | 4,959 | 2,138 | 3,526 | 454 | 849 | 494 | 198 | 94 | 104 |
| Cromwell city..... | 234 | 130 | 36 | 50 | 4 | 14 | 6 | 0 | 0 | 0 |
| Eagle township..... | 581 | 246 | 147 | 152 | 14 | 22 | 10 | 0 | 0 | 0 |
| Holyoke township..... | 182 | 84 | 39 | 34 | 13 | 12 | 4 | 0 | 0 | 0 |
| Kalevala township..... | 327 | 136 | 75 | 78 | 22 | 16 | 9 | 0 | 0 | 0 |
| Kettle River city..... | 180 | 79 | 33 | 47 | 14 | 7 | 5 | 0 | 0 | 0 |
| Lakeview township..... | 179 | 78 | 49 | 41 | 7 | 4 | 3 | 0 | 0 | 0 |
| Mahtowa township..... | 610 | 236 | 153 | 176 | 22 | 23 | 15 | 3 | 0 | 3 |
| Mahtowa CDP..... | 370 | 142 | 88 | 109 | 18 | 13 | 9 | 0 | 0 | 0 |
| Moose Lake city..... | 1,304 | 648 | 215 | 336 | 34 | 71 | 40 | 1,447 | 1,128 | 319 |

Table 9.

Household Relationship and Group Quarters Population: 2010—Con.

[For information on confidentiality protection, nonsampling error, and definitions, see Selected Appendixes at <www.census.gov/prod/cen2010/cph-1-a.pdf>]

| State County County Subdivision Place | Household population | | | | | | | Group quarters population | | |
|--|----------------------|-------------|-----------------------------|--------|-----------------|--------------|-------------------|---------------------------|------------------------------|----------------------------------|
| | Total | Householder | Relationship to householder | | | | | Total | Institutionalized population | Non-institutionalized population |
| | | | Spouse | Child | Other relatives | Nonrelatives | | | | |
| | | | | | | Total | Unmarried partner | | | |
| Carlton County—Con. | | | | | | | | | | |
| Moose Lake township..... | 979 | 395 | 238 | 286 | 18 | 42 | 24 | 82 | 78 | 4 |
| North Carlton UT..... | 982 | 356 | 206 | 302 | 58 | 60 | 38 | 0 | 0 | 0 |
| Perch Lake township..... | 1,030 | 411 | 210 | 285 | 55 | 69 | 37 | 16 | 0 | 16 |
| Big Lake CDP..... | 427 | 194 | 89 | 90 | 20 | 34 | 18 | 16 | 0 | 16 |
| Scanlon city..... | 978 | 426 | 207 | 272 | 38 | 35 | 20 | 13 | 5 | 8 |
| Silver township..... | 457 | 174 | 110 | 128 | 25 | 20 | 12 | 0 | 0 | 0 |
| Silver Brook township..... | 647 | 244 | 154 | 194 | 28 | 27 | 16 | 1 | 0 | 1 |
| Skelton township..... | 406 | 157 | 100 | 118 | 10 | 21 | 13 | 8 | 0 | 8 |
| Split Rock township..... | 166 | 71 | 32 | 41 | 10 | 12 | 8 | 0 | 0 | 0 |
| Thomson city..... | 159 | 73 | 44 | 31 | 6 | 5 | 3 | 0 | 0 | 0 |
| Thomson township..... | 5,000 | 1,828 | 1,299 | 1,591 | 124 | 158 | 92 | 3 | 0 | 3 |
| Esko CDP..... | 1,869 | 683 | 489 | 606 | 32 | 59 | 32 | 0 | 0 | 0 |
| Twin Lakes township..... | 2,071 | 788 | 537 | 588 | 80 | 78 | 43 | 37 | 0 | 37 |
| Wrenshall city..... | 389 | 154 | 91 | 120 | 10 | 14 | 8 | 10 | 10 | 0 |
| Wrenshall township..... | 382 | 150 | 104 | 115 | 5 | 8 | 5 | 0 | 0 | 0 |
| Wright city..... | 127 | 52 | 29 | 37 | 2 | 7 | 3 | 0 | 0 | 0 |
| Carver County..... | 90,206 | 32,891 | 20,681 | 31,387 | 2,016 | 3,231 | 1,687 | 836 | 288 | 548 |
| Benton township..... | 786 | 297 | 201 | 245 | 21 | 22 | 12 | 0 | 0 | 0 |
| Camden township..... | 922 | 329 | 239 | 305 | 26 | 23 | 12 | 0 | 0 | 0 |
| Carver city..... | 3,720 | 1,182 | 862 | 1,457 | 100 | 119 | 70 | 4 | 0 | 4 |
| Chanhasen city (part)..... | 22,943 | 8,352 | 5,505 | 8,047 | 393 | 646 | 321 | 9 | 0 | 9 |
| Chaska city..... | 23,652 | 8,816 | 4,812 | 8,223 | 703 | 1,098 | 574 | 118 | 95 | 23 |
| Cologne city..... | 1,519 | 539 | 344 | 527 | 40 | 69 | 35 | 0 | 0 | 0 |
| Dahlgren township..... | 1,331 | 494 | 351 | 394 | 31 | 61 | 22 | 0 | 0 | 0 |
| Hamburg city..... | 513 | 201 | 113 | 147 | 20 | 32 | 21 | 0 | 0 | 0 |
| Hancock township..... | 345 | 127 | 95 | 107 | 7 | 9 | 6 | 0 | 0 | 0 |
| Hollywood township..... | 1,041 | 387 | 271 | 328 | 25 | 30 | 15 | 0 | 0 | 0 |
| Laketown township..... | 1,821 | 660 | 490 | 558 | 39 | 74 | 32 | 422 | 0 | 422 |
| Mayer city..... | 1,745 | 589 | 417 | 616 | 50 | 73 | 45 | 4 | 0 | 4 |
| New Germany city..... | 372 | 146 | 76 | 122 | 9 | 19 | 14 | 0 | 0 | 0 |
| Norwood Young America city..... | 3,539 | 1,389 | 738 | 1,145 | 74 | 193 | 117 | 10 | 0 | 10 |
| San Francisco township..... | 832 | 307 | 208 | 271 | 21 | 25 | 20 | 0 | 0 | 0 |
| Victoria city..... | 7,273 | 2,435 | 1,867 | 2,698 | 104 | 169 | 76 | 72 | 11 | 61 |
| Waconia city..... | 10,559 | 3,909 | 2,351 | 3,829 | 174 | 296 | 152 | 138 | 132 | 6 |
| Waconia township..... | 1,228 | 434 | 328 | 402 | 30 | 34 | 15 | 0 | 0 | 0 |
| Watertown city..... | 4,146 | 1,564 | 877 | 1,412 | 102 | 191 | 107 | 59 | 50 | 9 |
| Watertown township..... | 1,204 | 468 | 330 | 341 | 28 | 37 | 14 | 0 | 0 | 0 |
| Young America township..... | 715 | 266 | 206 | 213 | 19 | 11 | 7 | 0 | 0 | 0 |
| Cass County..... | 28,344 | 11,948 | 6,512 | 6,911 | 1,391 | 1,582 | 930 | 223 | 156 | 67 |
| Ansel township..... | 97 | 35 | 23 | 19 | 12 | 8 | 4 | 0 | 0 | 0 |
| Backus city..... | 250 | 112 | 43 | 62 | 6 | 27 | 17 | 0 | 0 | 0 |
| Barclay township..... | 559 | 244 | 140 | 129 | 22 | 24 | 14 | 0 | 0 | 0 |
| Becker township..... | 517 | 207 | 103 | 157 | 18 | 32 | 20 | 0 | 0 | 0 |
| Bena city..... | 116 | 43 | 8 | 34 | 25 | 6 | 6 | 0 | 0 | 0 |
| Beulah township..... | 64 | 37 | 20 | 5 | 0 | 2 | 0 | 0 | 0 | 0 |
| Birch Lake township..... | 524 | 247 | 157 | 90 | 14 | 16 | 9 | 0 | 0 | 0 |
| Blind Lake township..... | 82 | 31 | 16 | 24 | 7 | 4 | 1 | 0 | 0 | 0 |
| Boy Lake township..... | 256 | 91 | 43 | 76 | 23 | 23 | 16 | 0 | 0 | 0 |
| Boy River city..... | 47 | 21 | 5 | 16 | 0 | 5 | 3 | 0 | 0 | 0 |
| Boy River township..... | 86 | 33 | 20 | 23 | 5 | 5 | 4 | 0 | 0 | 0 |
| Bull Moose township..... | 133 | 45 | 31 | 48 | 3 | 6 | 4 | 0 | 0 | 0 |
| Bungo township..... | 188 | 66 | 40 | 65 | 10 | 7 | 2 | 0 | 0 | 0 |
| Byron township..... | 144 | 57 | 37 | 39 | 6 | 5 | 3 | 0 | 0 | 0 |
| Cass Lake city..... | 770 | 305 | 52 | 243 | 81 | 89 | 50 | 0 | 0 | 0 |
| Chickamaw Beach city..... | 114 | 58 | 34 | 13 | 2 | 7 | 6 | 0 | 0 | 0 |
| Crooked Lake township..... | 560 | 283 | 186 | 69 | 10 | 12 | 10 | 0 | 0 | 0 |
| Deerfield township..... | 118 | 49 | 33 | 26 | 5 | 5 | 3 | 0 | 0 | 0 |
| East Cass UT..... | 62 | 28 | 12 | 15 | 1 | 6 | 4 | 0 | 0 | 0 |
| East Gull Lake city..... | 1,000 | 407 | 282 | 249 | 21 | 41 | 12 | 4 | 0 | 4 |
| Fairview township..... | 821 | 321 | 233 | 230 | 20 | 17 | 8 | 0 | 0 | 0 |
| Federal Dam city..... | 110 | 49 | 18 | 22 | 10 | 11 | 7 | 0 | 0 | 0 |
| Gould township..... | 224 | 88 | 34 | 56 | 26 | 20 | 10 | 0 | 0 | 0 |
| Hackensack city..... | 305 | 143 | 60 | 76 | 10 | 16 | 14 | 8 | 0 | 8 |
| Hiram township..... | 316 | 147 | 98 | 59 | 5 | 7 | 4 | 0 | 0 | 0 |
| Home Brook township..... | 255 | 97 | 63 | 74 | 10 | 11 | 7 | 0 | 0 | 0 |
| Inguadona township..... | 190 | 98 | 56 | 21 | 7 | 8 | 5 | 0 | 0 | 0 |
| Kego township..... | 505 | 224 | 132 | 103 | 21 | 25 | 18 | 0 | 0 | 0 |
| Lake Shore city..... | 1,004 | 451 | 295 | 212 | 8 | 38 | 23 | 0 | 0 | 0 |
| Leech Lake township..... | 436 | 178 | 112 | 98 | 25 | 23 | 16 | 0 | 0 | 0 |
| Lima township..... | 90 | 41 | 24 | 19 | 4 | 2 | 2 | 11 | 7 | 4 |
| Longville city..... | 156 | 92 | 33 | 22 | 2 | 7 | 6 | 0 | 0 | 0 |
| Loon Lake township..... | 540 | 202 | 134 | 172 | 15 | 17 | 11 | 0 | 0 | 0 |
| McKinley township..... | 133 | 58 | 31 | 26 | 9 | 9 | 5 | 0 | 0 | 0 |
| Maple township..... | 377 | 145 | 95 | 110 | 14 | 13 | 7 | 0 | 0 | 0 |
| May township..... | 852 | 327 | 212 | 237 | 35 | 41 | 22 | 0 | 0 | 0 |
| Meadow Brook township..... | 226 | 92 | 51 | 59 | 14 | 10 | 7 | 0 | 0 | 0 |
| Moose Lake township..... | 111 | 51 | 30 | 25 | 2 | 3 | 1 | 0 | 0 | 0 |
| Motley city (part)..... | 11 | 3 | 2 | 6 | 0 | 0 | 0 | 0 | 0 | 0 |

Table 9.

Household Relationship and Group Quarters Population: 2010—Con.

[For information on confidentiality protection, nonsampling error, and definitions, see Selected Appendixes at <www.census.gov/prod/cen2010/cph-1-a.pdf>]

| State County County Subdivision Place | Household population | | | | | | | Group quarters population | | |
|--|----------------------|-------------|-----------------------------|--------|-----------------|--------------|-------------------|---------------------------|------------------------------|----------------------------------|
| | Total | Householder | Relationship to householder | | | | | Total | Institutionalized population | Non-institutionalized population |
| | | | Spouse | Child | Other relatives | Nonrelatives | | | | |
| | | | | | | Total | Unmarried partner | | | |
| Cass County—Con. | | | | | | | | | | |
| North Cass UT..... | 264 | 94 | 41 | 60 | 50 | 19 | 15 | 0 | 0 | 0 |
| North Central Cass UT..... | 28 | 15 | 11 | 1 | 1 | 0 | 0 | 0 | 0 | 0 |
| Otter Tail Peninsula township..... | 54 | 28 | 15 | 9 | 0 | 2 | 2 | 0 | 0 | 0 |
| Pike Bay township..... | 1,606 | 517 | 165 | 489 | 285 | 150 | 84 | 4 | 0 | 4 |
| Pillager city..... | 469 | 190 | 96 | 134 | 17 | 32 | 19 | 0 | 0 | 0 |
| Pine Lake township..... | 207 | 98 | 52 | 39 | 11 | 7 | 4 | 0 | 0 | 0 |
| Whipholt CDP..... | 99 | 45 | 25 | 17 | 9 | 3 | 2 | 0 | 0 | 0 |
| Pine River city..... | 860 | 417 | 116 | 229 | 28 | 70 | 33 | 84 | 77 | 7 |
| Pine River township..... | 1,156 | 471 | 265 | 313 | 42 | 65 | 31 | 0 | 0 | 0 |
| Ponto Lake township..... | 481 | 242 | 138 | 70 | 11 | 20 | 17 | 0 | 0 | 0 |
| Poplar township..... | 170 | 60 | 38 | 50 | 15 | 7 | 3 | 0 | 0 | 0 |
| Powers township..... | 715 | 334 | 182 | 125 | 22 | 52 | 41 | 0 | 0 | 0 |
| Remer city..... | 370 | 175 | 60 | 103 | 13 | 19 | 15 | 0 | 0 | 0 |
| Remer township..... | 181 | 76 | 41 | 46 | 11 | 7 | 5 | 8 | 8 | 0 |
| Rogers township..... | 63 | 33 | 15 | 9 | 4 | 2 | 2 | 0 | 0 | 0 |
| Salem township..... | 95 | 38 | 25 | 24 | 4 | 4 | 3 | 0 | 0 | 0 |
| Shingobee township..... | 1,505 | 648 | 380 | 304 | 92 | 81 | 49 | 9 | 0 | 9 |
| Slater township..... | 202 | 98 | 60 | 33 | 0 | 11 | 9 | 13 | 7 | 6 |
| Smoky Hollow township..... | 70 | 31 | 16 | 18 | 3 | 2 | 2 | 0 | 0 | 0 |
| Sylvan township..... | 2,702 | 1,039 | 659 | 757 | 79 | 168 | 81 | 0 | 0 | 0 |
| Thunder Lake township..... | 272 | 147 | 88 | 26 | 5 | 6 | 4 | 0 | 0 | 0 |
| Torrey township..... | 155 | 77 | 44 | 23 | 2 | 9 | 6 | 0 | 0 | 0 |
| Trellipe township..... | 150 | 77 | 42 | 21 | 4 | 6 | 5 | 0 | 0 | 0 |
| Turtle Lake township..... | 683 | 263 | 136 | 197 | 50 | 37 | 19 | 0 | 0 | 0 |
| Wabedo township..... | 341 | 168 | 121 | 39 | 6 | 7 | 4 | 0 | 0 | 0 |
| Wahnena UT..... | 180 | 66 | 46 | 53 | 10 | 5 | 2 | 0 | 0 | 0 |
| Walden township..... | 500 | 196 | 122 | 128 | 25 | 29 | 19 | 0 | 0 | 0 |
| Walker city..... | 872 | 452 | 151 | 199 | 23 | 47 | 31 | 69 | 57 | 12 |
| Wilkinson township..... | 401 | 150 | 69 | 118 | 24 | 40 | 25 | 0 | 0 | 0 |
| Wilson township..... | 641 | 242 | 139 | 190 | 29 | 41 | 16 | 4 | 0 | 4 |
| Woodrow township..... | 602 | 300 | 181 | 75 | 17 | 29 | 23 | 9 | 0 | 9 |
| Chippewa County..... | 12,204 | 5,241 | 2,762 | 3,374 | 263 | 564 | 352 | 237 | 168 | 69 |
| Big Bend township..... | 240 | 97 | 64 | 65 | 4 | 10 | 8 | 0 | 0 | 0 |
| Clara City city..... | 1,291 | 584 | 285 | 353 | 22 | 47 | 39 | 69 | 62 | 7 |
| Crate township..... | 211 | 85 | 59 | 59 | 0 | 8 | 6 | 0 | 0 | 0 |
| Grace township..... | 95 | 42 | 26 | 21 | 1 | 5 | 4 | 0 | 0 | 0 |
| Granite Falls township..... | 253 | 101 | 72 | 70 | 3 | 7 | 4 | 0 | 0 | 0 |
| Granite Falls city (part)..... | 853 | 418 | 170 | 217 | 10 | 38 | 27 | 0 | 0 | 0 |
| Havelock township..... | 181 | 69 | 47 | 45 | 9 | 11 | 8 | 0 | 0 | 0 |
| Kragero township..... | 125 | 55 | 38 | 26 | 1 | 5 | 2 | 0 | 0 | 0 |
| Leenthrop township..... | 243 | 96 | 75 | 60 | 7 | 5 | 2 | 0 | 0 | 0 |
| Lone Tree township..... | 199 | 72 | 53 | 64 | 3 | 7 | 6 | 0 | 0 | 0 |
| Louriston township..... | 165 | 63 | 44 | 50 | 4 | 4 | 2 | 0 | 0 | 0 |
| Mandt township..... | 152 | 65 | 42 | 31 | 6 | 8 | 6 | 0 | 0 | 0 |
| Maynard city..... | 366 | 158 | 82 | 102 | 9 | 15 | 11 | 0 | 0 | 0 |
| Milan city..... | 369 | 150 | 71 | 97 | 32 | 19 | 11 | 0 | 0 | 0 |
| Montevideo city..... | 5,225 | 2,326 | 1,034 | 1,475 | 108 | 282 | 170 | 158 | 104 | 54 |
| Rheiderland township..... | 269 | 98 | 77 | 83 | 6 | 5 | 5 | 0 | 0 | 0 |
| Rosewood township..... | 348 | 128 | 95 | 109 | 6 | 10 | 5 | 0 | 0 | 0 |
| Sparta township..... | 748 | 298 | 203 | 189 | 15 | 43 | 18 | 0 | 0 | 0 |
| Stoneham township..... | 237 | 87 | 71 | 70 | 3 | 6 | 2 | 4 | 0 | 4 |
| Tunsberg township..... | 208 | 78 | 56 | 55 | 8 | 11 | 4 | 0 | 0 | 0 |
| Watson city..... | 205 | 90 | 39 | 63 | 2 | 11 | 9 | 0 | 0 | 0 |
| Woods township..... | 221 | 81 | 59 | 70 | 4 | 7 | 3 | 6 | 2 | 4 |
| Chisago County..... | 52,214 | 19,470 | 11,884 | 16,597 | 1,659 | 2,604 | 1,443 | 1,673 | 1,256 | 417 |
| Amador township..... | 881 | 311 | 210 | 279 | 30 | 51 | 29 | 4 | 2 | 2 |
| Center City city..... | 588 | 247 | 146 | 154 | 16 | 25 | 13 | 40 | 40 | 0 |
| Chisago City city..... | 4,826 | 2,051 | 1,064 | 1,356 | 107 | 248 | 135 | 141 | 111 | 30 |
| Chisago Lake township..... | 4,627 | 1,633 | 1,212 | 1,533 | 97 | 152 | 73 | 29 | 0 | 29 |
| Fish Lake township..... | 2,000 | 755 | 496 | 564 | 64 | 121 | 60 | 12 | 0 | 12 |
| Franconia township..... | 1,585 | 568 | 404 | 504 | 37 | 72 | 40 | 220 | 0 | 220 |
| Harris city..... | 1,126 | 423 | 257 | 330 | 48 | 68 | 36 | 6 | 0 | 6 |
| Lent township..... | 3,091 | 1,071 | 767 | 979 | 131 | 143 | 81 | 0 | 0 | 0 |
| Lindstrom city..... | 4,442 | 1,774 | 1,009 | 1,348 | 124 | 187 | 115 | 0 | 0 | 0 |
| Nessel township..... | 1,933 | 736 | 507 | 534 | 71 | 85 | 46 | 18 | 0 | 18 |
| North Branch city..... | 9,989 | 3,604 | 2,064 | 3,420 | 340 | 561 | 322 | 136 | 79 | 57 |
| Rush City city..... | 2,049 | 844 | 344 | 634 | 77 | 150 | 93 | 1,030 | 1,024 | 6 |
| Rushseba township..... | 804 | 302 | 200 | 247 | 18 | 37 | 22 | 0 | 0 | 0 |
| Shafer city..... | 1,045 | 379 | 200 | 366 | 28 | 72 | 49 | 0 | 0 | 0 |
| Shafer township..... | 1,040 | 378 | 255 | 337 | 37 | 33 | 17 | 8 | 0 | 8 |
| Stacy city..... | 1,456 | 548 | 257 | 457 | 76 | 118 | 61 | 0 | 0 | 0 |
| Sunrise township..... | 1,987 | 695 | 491 | 628 | 80 | 93 | 45 | 7 | 0 | 7 |
| Taylor Falls city..... | 972 | 413 | 197 | 269 | 27 | 66 | 34 | 4 | 0 | 4 |
| Wyoming city..... | 7,773 | 2,738 | 1,804 | 2,658 | 251 | 322 | 172 | 18 | 0 | 18 |
| Clay County..... | 55,256 | 22,279 | 11,160 | 15,968 | 1,472 | 4,377 | 1,394 | 3,743 | 417 | 3,326 |
| Alliance township..... | 235 | 89 | 60 | 71 | 7 | 8 | 7 | 0 | 0 | 0 |
| Baker CDP..... | 55 | 22 | 12 | 18 | 0 | 3 | 3 | 0 | 0 | 0 |

Table 9.

Household Relationship and Group Quarters Population: 2010—Con.

[For information on confidentiality protection, nonsampling error, and definitions, see Selected Appendixes at <www.census.gov/prod/cen2010/cph-1-a.pdf>]

| State County County Subdivision Place | Household population | | | | | | | Group quarters population | | |
|--|----------------------|-------------|-----------------------------|-------|-----------------|--------------|-------------------|---------------------------|------------------------------|----------------------------------|
| | Total | Householder | Relationship to householder | | | | | Total | Institutionalized population | Non-institutionalized population |
| | | | Spouse | Child | Other relatives | Nonrelatives | | | | |
| | | | | | | Total | Unmarried partner | | | |
| Clay County—Con. | | | | | | | | | | |
| Barnesville city..... | 2,531 | 1,013 | 542 | 848 | 39 | 89 | 61 | 32 | 32 | 0 |
| Barnesville township..... | 147 | 60 | 40 | 32 | 6 | 9 | 7 | 0 | 0 | 0 |
| Comstock city..... | 93 | 38 | 22 | 27 | 3 | 3 | 2 | 0 | 0 | 0 |
| Cromwell township..... | 345 | 124 | 94 | 105 | 11 | 11 | 4 | 0 | 0 | 0 |
| Dilworth city..... | 4,020 | 1,595 | 814 | 1,295 | 115 | 201 | 106 | 4 | 0 | 4 |
| Eglon township..... | 508 | 187 | 141 | 159 | 12 | 9 | 6 | 0 | 0 | 0 |
| Elkton township..... | 308 | 118 | 82 | 97 | 6 | 5 | 3 | 0 | 0 | 0 |
| Elmwood township..... | 415 | 150 | 112 | 129 | 14 | 10 | 4 | 0 | 0 | 0 |
| Felton city..... | 177 | 78 | 34 | 52 | 4 | 9 | 5 | 0 | 0 | 0 |
| Felton township..... | 86 | 36 | 23 | 24 | 2 | 1 | 1 | 0 | 0 | 0 |
| Flowing township..... | 77 | 30 | 20 | 21 | 0 | 6 | 4 | 0 | 0 | 0 |
| Georgetown city..... | 129 | 48 | 29 | 45 | 1 | 6 | 3 | 0 | 0 | 0 |
| Georgetown township..... | 156 | 58 | 41 | 44 | 3 | 10 | 4 | 0 | 0 | 0 |
| Glyndon city..... | 1,394 | 464 | 304 | 537 | 40 | 49 | 39 | 0 | 0 | 0 |
| Glyndon township..... | 278 | 105 | 83 | 83 | 6 | 1 | 1 | 0 | 0 | 0 |
| Goose Prairie township..... | 175 | 67 | 47 | 51 | 5 | 5 | 4 | 0 | 0 | 0 |
| Hagen township..... | 154 | 59 | 36 | 45 | 3 | 11 | 5 | 0 | 0 | 0 |
| Hawley city..... | 2,063 | 854 | 429 | 667 | 26 | 87 | 48 | 4 | 0 | 4 |
| Hawley township..... | 474 | 162 | 124 | 160 | 13 | 15 | 8 | 0 | 0 | 0 |
| Highland Grove township..... | 288 | 115 | 83 | 75 | 10 | 5 | 4 | 0 | 0 | 0 |
| Hitterdal city..... | 201 | 89 | 50 | 54 | 1 | 7 | 5 | 0 | 0 | 0 |
| Holy Cross township..... | 140 | 53 | 40 | 40 | 5 | 2 | 1 | 0 | 0 | 0 |
| Humboldt township..... | 275 | 100 | 69 | 96 | 2 | 8 | 5 | 0 | 0 | 0 |
| Keene township..... | 148 | 49 | 38 | 56 | 2 | 3 | 1 | 7 | 0 | 7 |
| Kragnes township..... | 293 | 114 | 77 | 91 | 3 | 8 | 4 | 0 | 0 | 0 |
| Kurtz township..... | 293 | 104 | 80 | 92 | 7 | 10 | 5 | 0 | 0 | 0 |
| Moland township..... | 299 | 110 | 80 | 95 | 7 | 7 | 2 | 0 | 0 | 0 |
| Moorhead city..... | 34,415 | 14,304 | 6,229 | 9,239 | 1,007 | 3,636 | 960 | 3,650 | 344 | 3,306 |
| Moorhead township..... | 169 | 67 | 47 | 48 | 3 | 4 | 1 | 0 | 0 | 0 |
| Morken township..... | 156 | 63 | 42 | 47 | 0 | 4 | 3 | 0 | 0 | 0 |
| Oakport township..... | 1,792 | 626 | 497 | 585 | 40 | 44 | 20 | 5 | 0 | 5 |
| Oakport CDP..... | 1,382 | 479 | 381 | 459 | 33 | 30 | 15 | 5 | 0 | 5 |
| Parke township..... | 485 | 201 | 141 | 127 | 6 | 10 | 8 | 0 | 0 | 0 |
| Riverton township..... | 446 | 168 | 121 | 138 | 7 | 12 | 9 | 0 | 0 | 0 |
| Sabin city..... | 522 | 180 | 121 | 195 | 9 | 17 | 13 | 0 | 0 | 0 |
| Skree township..... | 159 | 61 | 44 | 48 | 4 | 2 | 1 | 0 | 0 | 0 |
| Spring Prairie township..... | 368 | 113 | 79 | 151 | 15 | 10 | 5 | 0 | 0 | 0 |
| Tansem township..... | 259 | 94 | 78 | 80 | 5 | 2 | 1 | 0 | 0 | 0 |
| Ulen city..... | 506 | 234 | 101 | 127 | 18 | 26 | 16 | 41 | 41 | 0 |
| Ulen township..... | 174 | 62 | 41 | 57 | 3 | 11 | 6 | 0 | 0 | 0 |
| Viding township..... | 103 | 37 | 25 | 35 | 2 | 4 | 2 | 0 | 0 | 0 |
| Clearwater County..... | 8,580 | 3,527 | 1,864 | 2,472 | 337 | 380 | 247 | 115 | 94 | 21 |
| Bagley city..... | 1,314 | 619 | 202 | 380 | 41 | 72 | 51 | 78 | 57 | 21 |
| Bear Creek township..... | 111 | 53 | 32 | 20 | 1 | 5 | 4 | 0 | 0 | 0 |
| Clearbrook city..... | 481 | 250 | 88 | 115 | 13 | 15 | 11 | 37 | 37 | 0 |
| Clover township..... | 113 | 46 | 26 | 29 | 6 | 6 | 4 | 0 | 0 | 0 |
| Copley township..... | 872 | 317 | 206 | 277 | 35 | 37 | 19 | 0 | 0 | 0 |
| Dudley township..... | 400 | 160 | 93 | 113 | 15 | 19 | 11 | 0 | 0 | 0 |
| Eddy township..... | 339 | 128 | 83 | 109 | 2 | 17 | 10 | 0 | 0 | 0 |
| Falk township..... | 284 | 100 | 53 | 94 | 21 | 16 | 7 | 0 | 0 | 0 |
| Ebro CDP..... | 64 | 20 | 6 | 26 | 8 | 4 | 3 | 0 | 0 | 0 |
| Gonvick city..... | 282 | 128 | 61 | 80 | 3 | 10 | 9 | 0 | 0 | 0 |
| Greenwood township..... | 83 | 32 | 23 | 23 | 5 | 0 | 0 | 0 | 0 | 0 |
| Hangaard township..... | 5 | 3 | 1 | 0 | 0 | 1 | 0 | 0 | 0 | 0 |
| Holst township..... | 369 | 145 | 78 | 120 | 13 | 13 | 6 | 0 | 0 | 0 |
| Itasca township..... | 132 | 61 | 35 | 27 | 4 | 5 | 4 | 0 | 0 | 0 |
| La Prairie township..... | 356 | 118 | 37 | 126 | 44 | 31 | 22 | 0 | 0 | 0 |
| Elbow Lake CDP (part)..... | 0 | 0 | 0 | 0 | 0 | 0 | 0 | 0 | 0 | 0 |
| Rice Lake CDP..... | 235 | 72 | 20 | 88 | 33 | 22 | 15 | 0 | 0 | 0 |
| Roy Lake CDP (part)..... | 11 | 5 | 0 | 2 | 3 | 1 | 1 | 0 | 0 | 0 |
| South End CDP..... | 25 | 11 | 2 | 8 | 1 | 3 | 2 | 0 | 0 | 0 |
| Leon township..... | 345 | 133 | 94 | 103 | 4 | 11 | 6 | 0 | 0 | 0 |
| Leonard city..... | 41 | 19 | 9 | 10 | 3 | 0 | 0 | 0 | 0 | 0 |
| Long Lost Lake township..... | 43 | 19 | 13 | 6 | 2 | 3 | 3 | 0 | 0 | 0 |
| Minerva township..... | 261 | 100 | 58 | 80 | 15 | 8 | 8 | 0 | 0 | 0 |
| Moose Creek township..... | 230 | 96 | 56 | 51 | 17 | 10 | 6 | 0 | 0 | 0 |
| Nora township..... | 442 | 172 | 118 | 127 | 8 | 17 | 9 | 0 | 0 | 0 |
| North Clearwater UT..... | 87 | 32 | 5 | 25 | 12 | 13 | 9 | 0 | 0 | 0 |
| Pine Lake township..... | 414 | 147 | 113 | 126 | 18 | 10 | 6 | 0 | 0 | 0 |
| Popple township..... | 526 | 205 | 138 | 150 | 16 | 17 | 9 | 0 | 0 | 0 |
| Rice township..... | 158 | 71 | 33 | 37 | 12 | 5 | 4 | 0 | 0 | 0 |
| Shevlin city..... | 176 | 71 | 28 | 57 | 12 | 8 | 7 | 0 | 0 | 0 |
| Shevlin township..... | 452 | 178 | 107 | 138 | 10 | 19 | 13 | 0 | 0 | 0 |
| Sinclair township..... | 164 | 75 | 45 | 31 | 5 | 8 | 6 | 0 | 0 | 0 |
| South Clearwater UT..... | 10 | 4 | 2 | 3 | 0 | 1 | 1 | 0 | 0 | 0 |
| Winsor township..... | 90 | 45 | 27 | 15 | 0 | 3 | 2 | 0 | 0 | 0 |

Table 9.

Household Relationship and Group Quarters Population: 2010—Con.

[For information on confidentiality protection, nonsampling error, and definitions, see Selected Appendixes at <www.census.gov/prod/cen2010/cph-1-a.pdf>]

| State County County Subdivision Place | Household population | | | | | | | Group quarters population | | |
|--|----------------------|-------------|-----------------------------|--------|-----------------|--------------|-------------------|---------------------------|------------------------------|----------------------------------|
| | Total | Householder | Relationship to householder | | | | | Total | Institutionalized population | Non-institutionalized population |
| | | | Spouse | Child | Other relatives | Nonrelatives | | | | |
| | | | | | | Total | Unmarried partner | | | |
| Cook County..... | 5,125 | 2,494 | 1,200 | 1,000 | 107 | 324 | 206 | 51 | 43 | 8 |
| East Cook UT..... | 775 | 376 | 213 | 132 | 13 | 41 | 25 | 0 | 0 | 0 |
| Grand Marais city..... | 1,308 | 673 | 250 | 282 | 21 | 82 | 48 | 43 | 43 | 0 |
| Grand Portage UT..... | 565 | 257 | 77 | 137 | 33 | 61 | 40 | 0 | 0 | 0 |
| Lutsen township..... | 415 | 210 | 106 | 62 | 10 | 27 | 18 | 0 | 0 | 0 |
| Lutsen CDP..... | 190 | 103 | 41 | 25 | 4 | 17 | 11 | 0 | 0 | 0 |
| Schroeder township..... | 205 | 99 | 56 | 41 | 3 | 6 | 4 | 0 | 0 | 0 |
| Tofte township..... | 249 | 135 | 67 | 28 | 5 | 14 | 11 | 0 | 0 | 0 |
| West Cook UT..... | 1,608 | 744 | 431 | 318 | 22 | 93 | 60 | 8 | 0 | 8 |
| Cottonwood County..... | 11,443 | 4,857 | 2,608 | 3,237 | 296 | 445 | 239 | 244 | 176 | 68 |
| Amboy township..... | 164 | 71 | 42 | 41 | 2 | 8 | 5 | 0 | 0 | 0 |
| Arno township..... | 132 | 50 | 35 | 41 | 5 | 1 | 1 | 0 | 0 | 0 |
| Ann township..... | 179 | 74 | 56 | 45 | 1 | 3 | 3 | 0 | 0 | 0 |
| Bingham Lake city..... | 126 | 55 | 30 | 33 | 4 | 4 | 3 | 0 | 0 | 0 |
| Carson township..... | 280 | 111 | 69 | 85 | 10 | 5 | 3 | 0 | 0 | 0 |
| Comfrey city (part)..... | 16 | 9 | 6 | 1 | 0 | 0 | 0 | 0 | 0 | 0 |
| Dale township..... | 151 | 65 | 47 | 36 | 0 | 3 | 3 | 0 | 0 | 0 |
| Delton township..... | 123 | 46 | 30 | 39 | 2 | 6 | 5 | 0 | 0 | 0 |
| Germantown township..... | 207 | 76 | 53 | 73 | 2 | 3 | 3 | 0 | 0 | 0 |
| Great Bend township..... | 287 | 116 | 79 | 74 | 8 | 10 | 6 | 0 | 0 | 0 |
| Highwater township..... | 166 | 66 | 45 | 41 | 7 | 7 | 5 | 0 | 0 | 0 |
| Jeffers city..... | 369 | 167 | 74 | 105 | 9 | 14 | 10 | 0 | 0 | 0 |
| Lakeside township..... | 237 | 93 | 70 | 56 | 7 | 11 | 3 | 0 | 0 | 0 |
| Midway township..... | 219 | 87 | 63 | 61 | 6 | 2 | 1 | 0 | 0 | 0 |
| Mountain Lake city..... | 2,052 | 829 | 414 | 645 | 75 | 89 | 41 | 52 | 52 | 0 |
| Mountain Lake township..... | 384 | 100 | 77 | 172 | 11 | 24 | 3 | 0 | 0 | 0 |
| Rose Hill township..... | 166 | 63 | 45 | 52 | 3 | 3 | 2 | 0 | 0 | 0 |
| Selma township..... | 193 | 82 | 49 | 54 | 4 | 4 | 2 | 0 | 0 | 0 |
| Southbrook township..... | 79 | 31 | 26 | 18 | 3 | 1 | 0 | 0 | 0 | 0 |
| Springfield township..... | 120 | 56 | 33 | 28 | 0 | 3 | 2 | 0 | 0 | 0 |
| Storden city..... | 219 | 104 | 51 | 50 | 7 | 7 | 6 | 0 | 0 | 0 |
| Storden township..... | 165 | 76 | 40 | 38 | 4 | 7 | 5 | 0 | 0 | 0 |
| Westbrook city..... | 703 | 345 | 161 | 159 | 8 | 30 | 25 | 36 | 36 | 0 |
| Westbrook township..... | 216 | 91 | 68 | 54 | 1 | 2 | 1 | 0 | 0 | 0 |
| Windom city..... | 4,490 | 1,994 | 945 | 1,236 | 117 | 198 | 101 | 156 | 88 | 68 |
| Crow Wing County..... | 61,750 | 26,033 | 13,738 | 16,626 | 1,802 | 3,551 | 1,991 | 750 | 496 | 254 |
| Baxter city..... | 7,567 | 2,963 | 1,763 | 2,328 | 174 | 339 | 178 | 43 | 8 | 35 |
| Bay Lake township..... | 929 | 441 | 289 | 139 | 27 | 33 | 17 | 0 | 0 | 0 |
| Brainerd city..... | 13,023 | 5,851 | 1,852 | 3,639 | 411 | 1,270 | 649 | 567 | 374 | 193 |
| Breezy Point city..... | 2,346 | 904 | 592 | 715 | 34 | 101 | 47 | 0 | 0 | 0 |
| Center township..... | 906 | 367 | 238 | 223 | 48 | 30 | 20 | 4 | 0 | 4 |
| Crosby city..... | 2,272 | 1,065 | 344 | 623 | 73 | 167 | 116 | 114 | 114 | 0 |
| Crosslake city..... | 2,136 | 1,027 | 584 | 416 | 34 | 75 | 52 | 5 | 0 | 5 |
| Crow Wing township..... | 1,966 | 688 | 448 | 645 | 85 | 100 | 54 | 0 | 0 | 0 |
| Cuyuna city..... | 332 | 126 | 69 | 119 | 7 | 11 | 10 | 0 | 0 | 0 |
| Daggett Brook township..... | 554 | 212 | 145 | 156 | 23 | 18 | 8 | 0 | 0 | 0 |
| Deerwood city..... | 532 | 226 | 99 | 166 | 16 | 25 | 13 | 0 | 0 | 0 |
| Deerwood township..... | 1,306 | 558 | 389 | 298 | 21 | 40 | 22 | 0 | 0 | 0 |
| Emily city..... | 813 | 368 | 201 | 181 | 29 | 34 | 22 | 0 | 0 | 0 |
| Fairfield township..... | 345 | 154 | 89 | 73 | 11 | 18 | 13 | 0 | 0 | 0 |
| Fifty Lakes city..... | 387 | 173 | 114 | 69 | 15 | 16 | 10 | 0 | 0 | 0 |
| First Assessment UT..... | 5,424 | 2,105 | 1,355 | 1,578 | 131 | 255 | 147 | 0 | 0 | 0 |
| Fort Ripley city..... | 69 | 33 | 18 | 14 | 2 | 2 | 2 | 0 | 0 | 0 |
| Fort Ripley township..... | 883 | 342 | 221 | 254 | 35 | 31 | 19 | 0 | 0 | 0 |
| Gail Lake township..... | 97 | 43 | 21 | 19 | 7 | 7 | 3 | 0 | 0 | 0 |
| Garrison city..... | 210 | 107 | 35 | 29 | 11 | 28 | 14 | 0 | 0 | 0 |
| Garrison township..... | 750 | 348 | 214 | 135 | 24 | 29 | 21 | 4 | 0 | 4 |
| Ideal township..... | 1,064 | 493 | 298 | 212 | 22 | 39 | 22 | 5 | 0 | 5 |
| Irondale township..... | 1,134 | 462 | 280 | 302 | 26 | 64 | 42 | 0 | 0 | 0 |
| Ironton city..... | 572 | 261 | 85 | 170 | 15 | 41 | 24 | 0 | 0 | 0 |
| Jenkins city..... | 430 | 168 | 73 | 132 | 23 | 34 | 18 | 0 | 0 | 0 |
| Jenkins township..... | 359 | 168 | 109 | 56 | 11 | 15 | 7 | 0 | 0 | 0 |
| Lake Edward township..... | 2,085 | 869 | 573 | 484 | 66 | 93 | 56 | 0 | 0 | 0 |
| Merrifield CDP..... | 140 | 69 | 40 | 20 | 3 | 8 | 7 | 0 | 0 | 0 |
| Little Pine township..... | 86 | 38 | 18 | 22 | 7 | 1 | 0 | 0 | 0 | 0 |
| Long Lake township..... | 1,031 | 430 | 254 | 258 | 35 | 54 | 31 | 5 | 0 | 5 |
| Manhattan Beach city..... | 57 | 25 | 13 | 12 | 1 | 6 | 4 | 0 | 0 | 0 |
| Maple Grove township..... | 774 | 297 | 193 | 220 | 25 | 39 | 26 | 0 | 0 | 0 |
| Mission township..... | 817 | 355 | 218 | 182 | 31 | 31 | 23 | 0 | 0 | 0 |
| Nisswa city..... | 1,971 | 876 | 541 | 457 | 29 | 68 | 39 | 0 | 0 | 0 |
| Nokay Lake township..... | 830 | 332 | 206 | 223 | 32 | 37 | 23 | 0 | 0 | 0 |
| Oak Lawn township..... | 1,792 | 680 | 418 | 499 | 77 | 118 | 66 | 0 | 0 | 0 |
| Pelican township..... | 446 | 187 | 138 | 98 | 9 | 14 | 7 | 0 | 0 | 0 |
| Pequot Lakes city..... | 2,159 | 955 | 425 | 609 | 56 | 114 | 67 | 3 | 0 | 3 |
| Perry Lake township..... | 302 | 118 | 71 | 74 | 20 | 19 | 11 | 0 | 0 | 0 |
| Platte Lake township..... | 414 | 155 | 89 | 137 | 13 | 20 | 14 | 0 | 0 | 0 |
| Rabbit Lake township..... | 319 | 130 | 93 | 80 | 7 | 9 | 5 | 0 | 0 | 0 |
| Riverton city..... | 117 | 48 | 23 | 32 | 6 | 8 | 4 | 0 | 0 | 0 |
| Roosevelt township..... | 601 | 270 | 151 | 143 | 17 | 20 | 16 | 0 | 0 | 0 |

Table 9.

Household Relationship and Group Quarters Population: 2010—Con.

[For information on confidentiality protection, nonsampling error, and definitions, see Selected Appendixes at <www.census.gov/prod/cen2010/cph-1-a.pdf>]

| State County County Subdivision Place | Household population | | | | | | | Group quarters population | | |
|--|----------------------|-------------|-----------------------------|---------|-----------------|--------------|-------------------|---------------------------|------------------------------|----------------------------------|
| | Total | Householder | Relationship to householder | | | | | Total | Institutionalized population | Non-institutionalized population |
| | | | Spouse | Child | Other relatives | Nonrelatives | | | | |
| | | | | | | Total | Unmarried partner | | | |
| Crow Wing County—Con. | | | | | | | | | | |
| Ross Lake township..... | 165 | 80 | 51 | 25 | 3 | 6 | 5 | 0 | 0 | 0 |
| St. Mathias township..... | 622 | 231 | 156 | 197 | 17 | 21 | 15 | 0 | 0 | 0 |
| Second Assessment UT..... | 117 | 45 | 22 | 33 | 4 | 13 | 8 | 0 | 0 | 0 |
| Timothy township..... | 162 | 61 | 38 | 43 | 12 | 8 | 4 | 0 | 0 | 0 |
| Trommald city..... | 98 | 46 | 20 | 22 | 1 | 9 | 7 | 0 | 0 | 0 |
| Wolford township..... | 379 | 152 | 102 | 85 | 19 | 21 | 10 | 0 | 0 | 0 |
| Dakota County..... | 395,699 | 152,060 | 83,930 | 125,901 | 14,066 | 19,742 | 9,837 | 2,853 | 1,858 | 995 |
| Apple Valley city..... | 48,768 | 18,875 | 10,698 | 15,339 | 1,666 | 2,190 | 1,023 | 316 | 198 | 118 |
| Burnsville city..... | 59,863 | 24,283 | 11,743 | 17,415 | 2,679 | 3,743 | 1,804 | 443 | 294 | 149 |
| Castle Rock township..... | 1,342 | 504 | 344 | 372 | 55 | 67 | 24 | 0 | 0 | 0 |
| Coates city..... | 161 | 66 | 31 | 43 | 6 | 15 | 10 | 0 | 0 | 0 |
| Douglas township..... | 716 | 259 | 186 | 225 | 23 | 23 | 11 | 0 | 0 | 0 |
| Eagan city..... | 64,009 | 25,249 | 13,720 | 19,706 | 2,095 | 3,239 | 1,481 | 197 | 61 | 136 |
| Empire township..... | 2,436 | 792 | 560 | 864 | 92 | 128 | 55 | 8 | 0 | 8 |
| Eureka township..... | 1,420 | 518 | 376 | 428 | 37 | 61 | 30 | 6 | 0 | 6 |
| Farmington city..... | 20,871 | 7,066 | 4,483 | 7,775 | 637 | 910 | 491 | 215 | 68 | 147 |
| Greenvale township..... | 803 | 275 | 198 | 273 | 34 | 23 | 9 | 0 | 0 | 0 |
| Hampton city..... | 689 | 245 | 142 | 242 | 13 | 47 | 20 | 0 | 0 | 0 |
| Hampton township..... | 903 | 329 | 238 | 272 | 24 | 40 | 23 | 0 | 0 | 0 |
| Hastings city (part)..... | 21,423 | 8,735 | 4,364 | 6,495 | 616 | 1,213 | 665 | 749 | 664 | 85 |
| Inver Grove Heights city..... | 33,687 | 13,476 | 6,920 | 10,198 | 1,309 | 1,784 | 986 | 193 | 154 | 39 |
| Lakeville city..... | 55,908 | 18,683 | 12,684 | 20,817 | 1,610 | 2,114 | 1,066 | 46 | 14 | 32 |
| Lilydale city..... | 623 | 375 | 162 | 57 | 4 | 25 | 11 | 0 | 0 | 0 |
| Marshan township..... | 1,106 | 403 | 294 | 341 | 31 | 37 | 21 | 0 | 0 | 0 |
| Mendota city..... | 198 | 78 | 36 | 61 | 10 | 13 | 8 | 0 | 0 | 0 |
| Mendota Heights city..... | 10,988 | 4,378 | 2,821 | 3,264 | 200 | 325 | 169 | 83 | 26 | 57 |
| Miesville city..... | 125 | 52 | 28 | 38 | 1 | 6 | 1 | 0 | 0 | 0 |
| New Trier city..... | 112 | 41 | 28 | 39 | 1 | 3 | 2 | 0 | 0 | 0 |
| Nininger township..... | 950 | 372 | 242 | 295 | 16 | 25 | 14 | 0 | 0 | 0 |
| Northfield city (part)..... | 1,107 | 414 | 289 | 352 | 21 | 31 | 21 | 40 | 40 | 0 |
| Randolph city..... | 436 | 168 | 90 | 139 | 10 | 29 | 19 | 0 | 0 | 0 |
| Randolph township..... | 659 | 246 | 175 | 201 | 17 | 20 | 14 | 0 | 0 | 0 |
| Ravenna township..... | 2,326 | 780 | 620 | 771 | 72 | 83 | 44 | 10 | 0 | 10 |
| Rosemount city..... | 21,852 | 7,587 | 4,934 | 7,795 | 687 | 849 | 435 | 22 | 4 | 18 |
| Sciota township..... | 410 | 140 | 103 | 141 | 8 | 18 | 14 | 4 | 0 | 4 |
| South St. Paul city..... | 19,950 | 8,186 | 3,455 | 5,848 | 1,052 | 1,409 | 724 | 210 | 115 | 95 |
| Sunfish Lake city..... | 521 | 183 | 143 | 179 | 8 | 8 | 4 | 0 | 0 | 0 |
| Vermillion city..... | 416 | 156 | 105 | 129 | 12 | 14 | 11 | 3 | 0 | 3 |
| Vermillion township..... | 1,192 | 424 | 289 | 393 | 41 | 45 | 24 | 0 | 0 | 0 |
| Waterford township..... | 497 | 193 | 124 | 142 | 11 | 27 | 12 | 0 | 0 | 0 |
| West St. Paul city..... | 19,232 | 8,529 | 3,305 | 5,252 | 968 | 1,178 | 591 | 308 | 220 | 88 |
| Dodge County..... | 19,938 | 7,460 | 4,512 | 6,560 | 531 | 875 | 531 | 149 | 97 | 52 |
| Ashland township..... | 319 | 123 | 90 | 83 | 11 | 12 | 8 | 0 | 0 | 0 |
| Blooming Prairie city (part)..... | 0 | 0 | 0 | 0 | 0 | 0 | 0 | 0 | 0 | 0 |
| Canisteo township..... | 654 | 237 | 174 | 204 | 17 | 22 | 15 | 0 | 0 | 0 |
| Claremont city..... | 548 | 220 | 89 | 163 | 28 | 48 | 30 | 0 | 0 | 0 |
| Claremont township..... | 461 | 167 | 121 | 136 | 18 | 19 | 4 | 0 | 0 | 0 |
| Concord township..... | 574 | 219 | 138 | 165 | 20 | 32 | 17 | 0 | 0 | 0 |
| Dodge Center city..... | 2,614 | 998 | 491 | 855 | 99 | 171 | 108 | 56 | 53 | 3 |
| Ellington township..... | 261 | 101 | 72 | 78 | 5 | 5 | 3 | 0 | 0 | 0 |
| Hayfield city..... | 1,296 | 547 | 251 | 393 | 34 | 71 | 41 | 44 | 44 | 0 |
| Hayfield township..... | 461 | 158 | 116 | 162 | 10 | 15 | 10 | 4 | 0 | 4 |
| Kasson city..... | 5,904 | 2,224 | 1,246 | 2,051 | 130 | 253 | 157 | 27 | 0 | 27 |
| Mantorville city..... | 1,194 | 430 | 283 | 402 | 35 | 44 | 31 | 3 | 0 | 3 |
| Mantorville township..... | 1,926 | 640 | 516 | 704 | 26 | 40 | 24 | 0 | 0 | 0 |
| Milton township..... | 734 | 265 | 188 | 232 | 21 | 28 | 15 | 0 | 0 | 0 |
| Ripley township..... | 195 | 74 | 42 | 66 | 5 | 8 | 4 | 0 | 0 | 0 |
| Vernon township..... | 663 | 236 | 175 | 217 | 17 | 18 | 11 | 2 | 0 | 2 |
| Wasioja township..... | 908 | 339 | 237 | 268 | 35 | 29 | 16 | 6 | 0 | 6 |
| West Concord city..... | 775 | 319 | 163 | 236 | 16 | 41 | 27 | 7 | 0 | 7 |
| Westfield township..... | 451 | 163 | 120 | 145 | 4 | 19 | 10 | 0 | 0 | 0 |
| Douglas County..... | 35,487 | 15,289 | 8,431 | 9,114 | 712 | 1,941 | 907 | 522 | 377 | 145 |
| Alexandria city..... | 10,704 | 5,298 | 1,867 | 2,374 | 208 | 957 | 386 | 366 | 285 | 81 |
| Alexandria township..... | 4,054 | 1,508 | 1,066 | 1,226 | 62 | 192 | 93 | 44 | 0 | 44 |
| Belle River township..... | 345 | 140 | 93 | 82 | 17 | 13 | 8 | 0 | 0 | 0 |
| Brandon city..... | 489 | 207 | 113 | 142 | 9 | 18 | 12 | 0 | 0 | 0 |
| Brandon township..... | 713 | 293 | 214 | 165 | 25 | 16 | 12 | 0 | 0 | 0 |
| Carlos city..... | 501 | 198 | 97 | 162 | 15 | 29 | 20 | 1 | 0 | 1 |
| Carlos township..... | 2,048 | 801 | 600 | 581 | 22 | 44 | 25 | 0 | 0 | 0 |
| Evansville city..... | 585 | 272 | 128 | 152 | 10 | 23 | 14 | 27 | 27 | 0 |
| Evansville township..... | 242 | 87 | 66 | 71 | 3 | 15 | 6 | 0 | 0 | 0 |
| Forada city..... | 185 | 82 | 46 | 37 | 5 | 15 | 6 | 0 | 0 | 0 |
| Garfield city..... | 354 | 142 | 62 | 115 | 6 | 29 | 19 | 0 | 0 | 0 |
| Holmes City township..... | 804 | 313 | 214 | 220 | 25 | 32 | 14 | 0 | 0 | 0 |
| Hudson township..... | 875 | 342 | 245 | 228 | 29 | 31 | 19 | 1 | 0 | 1 |
| Ida township..... | 1,224 | 512 | 359 | 299 | 28 | 26 | 17 | 4 | 0 | 4 |
| Kensington city..... | 292 | 137 | 61 | 73 | 8 | 13 | 10 | 0 | 0 | 0 |

Table 9.

Household Relationship and Group Quarters Population: 2010—Con.

[For information on confidentiality protection, nonsampling error, and definitions, see Selected Appendixes at <www.census.gov/prod/cen2010/cph-1-a.pdf>]

| State County County Subdivision Place | Household population | | | | | | | Group quarters population | | |
|--|----------------------|-------------|-----------------------------|-------|-----------------|--------------|-------------------|---------------------------|------------------------------|----------------------------------|
| | Total | Householder | Relationship to householder | | | | | Total | Institutionalized population | Non-institutionalized population |
| | | | Spouse | Child | Other relatives | Nonrelatives | | | | |
| | | | | | | Total | Unmarried partner | | | |
| Douglas County—Con. | | | | | | | | | | |
| La Grand township..... | 4,199 | 1,707 | 1,192 | 1,077 | 66 | 157 | 63 | 11 | 0 | 11 |
| Lake Mary township..... | 1,095 | 417 | 310 | 316 | 19 | 33 | 14 | 3 | 0 | 3 |
| Leaf Valley township..... | 457 | 196 | 133 | 107 | 4 | 17 | 11 | 0 | 0 | 0 |
| Lund township..... | 325 | 131 | 81 | 92 | 6 | 15 | 12 | 0 | 0 | 0 |
| Millerville city..... | 106 | 45 | 23 | 26 | 4 | 8 | 6 | 0 | 0 | 0 |
| Millerville township..... | 338 | 137 | 89 | 98 | 5 | 9 | 6 | 0 | 0 | 0 |
| Miltona city..... | 424 | 165 | 84 | 141 | 6 | 28 | 19 | 0 | 0 | 0 |
| Miltona township..... | 806 | 363 | 236 | 148 | 28 | 31 | 18 | 0 | 0 | 0 |
| Moe township..... | 784 | 310 | 231 | 201 | 22 | 20 | 9 | 0 | 0 | 0 |
| Nelson city..... | 187 | 84 | 32 | 46 | 5 | 20 | 7 | 0 | 0 | 0 |
| Orange township..... | 313 | 125 | 84 | 89 | 6 | 9 | 4 | 0 | 0 | 0 |
| Osakis city (part)..... | 1,526 | 682 | 301 | 430 | 33 | 80 | 48 | 65 | 65 | 0 |
| Osakis township..... | 595 | 233 | 150 | 168 | 8 | 36 | 17 | 0 | 0 | 0 |
| Solem township..... | 233 | 92 | 62 | 71 | 5 | 3 | 1 | 0 | 0 | 0 |
| Spruce Hill township..... | 441 | 163 | 116 | 134 | 17 | 11 | 6 | 0 | 0 | 0 |
| Urness township..... | 243 | 107 | 76 | 43 | 6 | 11 | 5 | 0 | 0 | 0 |
| Faribault County..... | 14,217 | 6,236 | 3,324 | 3,708 | 347 | 602 | 368 | 336 | 314 | 22 |
| Barber township..... | 248 | 97 | 69 | 63 | 4 | 15 | 8 | 0 | 0 | 0 |
| Blue Earth city..... | 3,189 | 1,453 | 698 | 827 | 78 | 133 | 81 | 164 | 148 | 16 |
| Blue Earth City township..... | 387 | 159 | 115 | 98 | 8 | 7 | 6 | 0 | 0 | 0 |
| Bricelyn city..... | 365 | 168 | 75 | 93 | 15 | 14 | 10 | 0 | 0 | 0 |
| Brush Creek township..... | 225 | 81 | 50 | 79 | 9 | 6 | 3 | 0 | 0 | 0 |
| Clark township..... | 254 | 101 | 66 | 72 | 2 | 13 | 7 | 0 | 0 | 0 |
| Delavan city..... | 179 | 86 | 41 | 39 | 4 | 9 | 6 | 0 | 0 | 0 |
| Delavan township..... | 228 | 94 | 64 | 60 | 1 | 9 | 4 | 0 | 0 | 0 |
| Dunbar township..... | 283 | 113 | 73 | 77 | 3 | 17 | 7 | 0 | 0 | 0 |
| Easton city..... | 199 | 89 | 46 | 44 | 7 | 13 | 10 | 0 | 0 | 0 |
| Elmore city..... | 594 | 266 | 111 | 163 | 14 | 40 | 27 | 69 | 69 | 0 |
| Elmore township..... | 181 | 82 | 53 | 36 | 1 | 9 | 4 | 0 | 0 | 0 |
| Emerald township..... | 222 | 85 | 64 | 63 | 5 | 5 | 1 | 0 | 0 | 0 |
| Foster township..... | 239 | 103 | 69 | 59 | 2 | 6 | 3 | 0 | 0 | 0 |
| Frost city..... | 198 | 95 | 49 | 42 | 3 | 9 | 5 | 0 | 0 | 0 |
| Jo Daviess township..... | 245 | 100 | 60 | 73 | 5 | 7 | 4 | 0 | 0 | 0 |
| Kiester city..... | 501 | 246 | 104 | 119 | 13 | 19 | 14 | 0 | 0 | 0 |
| Kiester township..... | 260 | 105 | 73 | 69 | 3 | 10 | 6 | 0 | 0 | 0 |
| Lura township..... | 163 | 71 | 49 | 37 | 1 | 5 | 3 | 0 | 0 | 0 |
| Minnesota Lake city (part)..... | 683 | 293 | 146 | 175 | 30 | 39 | 21 | 0 | 0 | 0 |
| Minnesota Lake township..... | 190 | 77 | 49 | 53 | 6 | 5 | 3 | 0 | 0 | 0 |
| Pilot Grove township..... | 156 | 67 | 37 | 41 | 7 | 4 | 4 | 0 | 0 | 0 |
| Prescott township..... | 163 | 71 | 48 | 35 | 5 | 4 | 2 | 0 | 0 | 0 |
| Rome township..... | 143 | 65 | 42 | 31 | 3 | 2 | 0 | 0 | 0 | 0 |
| Seely township..... | 193 | 83 | 51 | 51 | 2 | 6 | 4 | 0 | 0 | 0 |
| Verona township..... | 359 | 155 | 103 | 85 | 4 | 12 | 8 | 5 | 3 | 2 |
| Walnut Lake township..... | 214 | 93 | 58 | 53 | 2 | 8 | 4 | 0 | 0 | 0 |
| Walters city..... | 73 | 31 | 17 | 16 | 2 | 7 | 4 | 0 | 0 | 0 |
| Wells city..... | 2,294 | 1,013 | 493 | 629 | 64 | 95 | 56 | 49 | 49 | 0 |
| Winnebago city..... | 1,388 | 609 | 293 | 377 | 44 | 65 | 47 | 49 | 45 | 4 |
| Winnebago City township..... | 201 | 85 | 58 | 49 | 0 | 9 | 6 | 0 | 0 | 0 |
| Fillmore County..... | 20,507 | 8,545 | 4,816 | 5,911 | 459 | 776 | 478 | 359 | 328 | 31 |
| Amherst township..... | 378 | 125 | 92 | 139 | 11 | 11 | 7 | 0 | 0 | 0 |
| Arendahl township..... | 337 | 121 | 86 | 103 | 9 | 18 | 8 | 0 | 0 | 0 |
| Beaver township..... | 242 | 95 | 67 | 70 | 6 | 4 | 2 | 0 | 0 | 0 |
| Bloomfield township..... | 353 | 142 | 95 | 99 | 7 | 10 | 4 | 0 | 0 | 0 |
| Bristol township..... | 396 | 136 | 86 | 149 | 11 | 14 | 3 | 0 | 0 | 0 |
| Canton city..... | 346 | 162 | 70 | 89 | 6 | 19 | 11 | 0 | 0 | 0 |
| Canton township..... | 724 | 202 | 128 | 360 | 19 | 15 | 13 | 0 | 0 | 0 |
| Carimona township..... | 296 | 122 | 87 | 76 | 4 | 7 | 4 | 0 | 0 | 0 |
| Carrolton township..... | 302 | 121 | 85 | 79 | 10 | 7 | 6 | 12 | 0 | 12 |
| Chatfield city (part)..... | 1,498 | 627 | 306 | 477 | 30 | 58 | 43 | 75 | 75 | 0 |
| Chatfield township..... | 531 | 191 | 148 | 169 | 12 | 11 | 6 | 0 | 0 | 0 |
| Fillmore township..... | 457 | 178 | 128 | 134 | 8 | 9 | 6 | 0 | 0 | 0 |
| Forestville township..... | 356 | 149 | 90 | 89 | 14 | 14 | 10 | 0 | 0 | 0 |
| Fountain city..... | 410 | 171 | 90 | 122 | 8 | 19 | 13 | 0 | 0 | 0 |
| Fountain township..... | 315 | 129 | 90 | 82 | 9 | 5 | 2 | 0 | 0 | 0 |
| Harmony city..... | 968 | 479 | 229 | 210 | 7 | 43 | 30 | 52 | 44 | 8 |
| Harmony township..... | 387 | 132 | 96 | 140 | 10 | 9 | 2 | 0 | 0 | 0 |
| Holt township..... | 271 | 115 | 83 | 58 | 10 | 5 | 3 | 0 | 0 | 0 |
| Jordan township..... | 352 | 137 | 90 | 97 | 17 | 11 | 10 | 0 | 0 | 0 |
| Lanesboro city..... | 754 | 373 | 170 | 158 | 17 | 36 | 28 | 0 | 0 | 0 |
| Mabel city..... | 729 | 359 | 142 | 173 | 12 | 43 | 29 | 51 | 51 | 0 |
| Newburg township..... | 379 | 160 | 99 | 100 | 5 | 15 | 10 | 0 | 0 | 0 |
| Norway township..... | 343 | 121 | 87 | 106 | 11 | 18 | 7 | 0 | 0 | 0 |
| Ostrander city..... | 229 | 111 | 49 | 56 | 3 | 10 | 7 | 25 | 25 | 0 |
| Peterson city..... | 199 | 97 | 50 | 41 | 7 | 4 | 4 | 0 | 0 | 0 |
| Pilot Mound township..... | 338 | 132 | 95 | 91 | 11 | 9 | 5 | 0 | 0 | 0 |
| Preble township..... | 209 | 86 | 57 | 55 | 5 | 6 | 6 | 0 | 0 | 0 |
| Preston city..... | 1,296 | 603 | 285 | 336 | 24 | 48 | 25 | 29 | 18 | 11 |
| Preston township..... | 359 | 114 | 81 | 152 | 5 | 7 | 4 | 0 | 0 | 0 |

Table 9.

Household Relationship and Group Quarters Population: 2010—Con.

[For information on confidentiality protection, nonsampling error, and definitions, see Selected Appendixes at <www.census.gov/prod/cen2010/cph-1-a.pdf>]

| State County County Subdivision Place | Household population | | | | | | | Group quarters population | | |
|--|----------------------|-------------|-----------------------------|--------|-----------------|--------------|-------------------|---------------------------|------------------------------|----------------------------------|
| | Total | Householder | Relationship to householder | | | | | Total | Institutionalized population | Non-institutionalized population |
| | | | Spouse | Child | Other relatives | Nonrelatives | | | | |
| | | | | | | Total | Unmarried partner | | | |
| Fillmore County—Con. | | | | | | | | | | |
| Rushford city..... | 1,661 | 706 | 359 | 493 | 30 | 73 | 43 | 70 | 70 | 0 |
| Rushford Village city..... | 807 | 305 | 223 | 239 | 15 | 25 | 14 | 0 | 0 | 0 |
| Spring Valley city..... | 2,434 | 1,074 | 490 | 683 | 61 | 126 | 74 | 45 | 45 | 0 |
| Spring Valley township..... | 518 | 223 | 160 | 114 | 9 | 12 | 8 | 0 | 0 | 0 |
| Sumner township..... | 458 | 168 | 122 | 147 | 12 | 9 | 5 | 0 | 0 | 0 |
| Whalan city..... | 63 | 32 | 9 | 17 | 2 | 3 | 3 | 0 | 0 | 0 |
| Wykoff city..... | 444 | 198 | 96 | 110 | 14 | 26 | 16 | 0 | 0 | 0 |
| York township..... | 368 | 149 | 96 | 98 | 8 | 17 | 7 | 0 | 0 | 0 |
| Freeborn County..... | 30,618 | 13,177 | 6,833 | 7,998 | 982 | 1,628 | 929 | 637 | 470 | 167 |
| Albert Lea city..... | 17,401 | 7,774 | 3,498 | 4,441 | 658 | 1,030 | 567 | 615 | 456 | 159 |
| Albert Lea township..... | 649 | 278 | 175 | 155 | 17 | 24 | 14 | 4 | 4 | 0 |
| Alden city..... | 661 | 268 | 151 | 207 | 11 | 24 | 16 | 0 | 0 | 0 |
| Alden township..... | 306 | 120 | 84 | 82 | 4 | 16 | 10 | 0 | 0 | 0 |
| Bancroft township..... | 976 | 399 | 277 | 239 | 24 | 37 | 17 | 0 | 0 | 0 |
| Bath township..... | 440 | 172 | 105 | 128 | 18 | 17 | 11 | 0 | 0 | 0 |
| Carlston township..... | 305 | 121 | 84 | 89 | 3 | 8 | 7 | 0 | 0 | 0 |
| Clarks Grove city..... | 706 | 295 | 150 | 201 | 23 | 37 | 27 | 0 | 0 | 0 |
| Conger city..... | 146 | 62 | 31 | 42 | 0 | 11 | 5 | 0 | 0 | 0 |
| Emmons city..... | 391 | 174 | 91 | 97 | 11 | 18 | 12 | 0 | 0 | 0 |
| Freeborn city..... | 297 | 120 | 65 | 88 | 11 | 13 | 11 | 0 | 0 | 0 |
| Freeborn township..... | 267 | 112 | 70 | 68 | 5 | 12 | 7 | 0 | 0 | 0 |
| Freeman township..... | 496 | 195 | 128 | 142 | 11 | 20 | 15 | 0 | 0 | 0 |
| Geneva city..... | 555 | 220 | 127 | 169 | 17 | 22 | 16 | 0 | 0 | 0 |
| Geneva township..... | 421 | 164 | 118 | 111 | 15 | 13 | 6 | 0 | 0 | 0 |
| Glenville city..... | 643 | 278 | 144 | 168 | 24 | 29 | 20 | 0 | 0 | 0 |
| Hartland city..... | 315 | 140 | 61 | 79 | 9 | 26 | 13 | 0 | 0 | 0 |
| Hartland township..... | 256 | 102 | 72 | 65 | 3 | 14 | 9 | 0 | 0 | 0 |
| Hayward city..... | 250 | 114 | 56 | 60 | 8 | 12 | 10 | 0 | 0 | 0 |
| Hayward township..... | 371 | 155 | 110 | 82 | 3 | 21 | 10 | 10 | 10 | 0 |
| Hollandale city..... | 303 | 128 | 60 | 90 | 5 | 20 | 15 | 0 | 0 | 0 |
| London township..... | 315 | 126 | 75 | 77 | 11 | 26 | 14 | 0 | 0 | 0 |
| Manchester city..... | 57 | 26 | 13 | 17 | 0 | 1 | 1 | 0 | 0 | 0 |
| Manchester township..... | 420 | 160 | 117 | 108 | 4 | 31 | 8 | 4 | 0 | 4 |
| Mansfield township..... | 237 | 100 | 75 | 52 | 5 | 5 | 2 | 0 | 0 | 0 |
| Moscow township..... | 538 | 222 | 146 | 131 | 17 | 22 | 16 | 0 | 0 | 0 |
| Myrtle city..... | 48 | 26 | 8 | 14 | 0 | 0 | 0 | 0 | 0 | 0 |
| Newry township..... | 450 | 173 | 117 | 130 | 11 | 19 | 11 | 0 | 0 | 0 |
| Nunda township..... | 321 | 125 | 89 | 89 | 8 | 10 | 4 | 0 | 0 | 0 |
| Oakland township..... | 396 | 144 | 98 | 119 | 16 | 19 | 14 | 0 | 0 | 0 |
| Pickere Lake township..... | 673 | 261 | 192 | 186 | 12 | 22 | 12 | 0 | 0 | 0 |
| Riceland township..... | 430 | 167 | 124 | 124 | 6 | 9 | 7 | 4 | 0 | 4 |
| Shell Rock township..... | 427 | 180 | 94 | 117 | 9 | 27 | 15 | 0 | 0 | 0 |
| Twin Lakes city..... | 151 | 76 | 28 | 31 | 3 | 13 | 7 | 0 | 0 | 0 |
| Goodhue County..... | 45,282 | 18,730 | 10,320 | 12,767 | 1,309 | 2,156 | 1,219 | 901 | 730 | 171 |
| Bellechester city (part)..... | 133 | 58 | 26 | 39 | 3 | 7 | 6 | 0 | 0 | 0 |
| Belle Creek township..... | 501 | 178 | 122 | 170 | 17 | 14 | 9 | 0 | 0 | 0 |
| Belvidere township..... | 462 | 159 | 107 | 161 | 12 | 23 | 10 | 0 | 0 | 0 |
| Cannon Falls city..... | 3,987 | 1,708 | 824 | 1,125 | 131 | 199 | 128 | 96 | 82 | 14 |
| Cannon Falls township..... | 1,070 | 397 | 296 | 316 | 24 | 37 | 21 | 0 | 0 | 0 |
| Cherry Grove township..... | 397 | 149 | 98 | 115 | 18 | 17 | 9 | 0 | 0 | 0 |
| Dennison city (part)..... | 199 | 73 | 44 | 64 | 4 | 14 | 7 | 0 | 0 | 0 |
| Featherstone township..... | 782 | 298 | 208 | 221 | 26 | 29 | 15 | 0 | 0 | 0 |
| Florence township..... | 1,577 | 647 | 452 | 402 | 26 | 50 | 32 | 4 | 0 | 4 |
| Frontenac CDP..... | 282 | 114 | 66 | 83 | 6 | 13 | 7 | 0 | 0 | 0 |
| Goodhue city..... | 1,176 | 415 | 254 | 423 | 50 | 34 | 14 | 0 | 0 | 0 |
| Goodhue township..... | 525 | 186 | 141 | 173 | 15 | 10 | 7 | 0 | 0 | 0 |
| Hay Creek township..... | 882 | 312 | 234 | 277 | 23 | 36 | 18 | 0 | 0 | 0 |
| Holden township..... | 454 | 162 | 115 | 152 | 12 | 13 | 7 | 0 | 0 | 0 |
| Kenyon city..... | 1,769 | 755 | 373 | 477 | 44 | 120 | 62 | 46 | 46 | 0 |
| Kenyon township..... | 393 | 149 | 107 | 118 | 11 | 8 | 4 | 0 | 0 | 0 |
| Lake City city (part)..... | 669 | 328 | 152 | 163 | 8 | 18 | 11 | 78 | 76 | 2 |
| Leon township..... | 885 | 342 | 256 | 241 | 17 | 29 | 16 | 0 | 0 | 0 |
| Minneola township..... | 629 | 242 | 159 | 193 | 12 | 23 | 14 | 0 | 0 | 0 |
| Pine Island city (part)..... | 2,495 | 1,053 | 529 | 748 | 41 | 124 | 83 | 65 | 65 | 0 |
| Pine Island township..... | 551 | 216 | 147 | 143 | 20 | 25 | 15 | 0 | 0 | 0 |
| Red Wing city..... | 15,921 | 7,017 | 3,269 | 4,176 | 511 | 948 | 518 | 538 | 410 | 128 |
| Roscoe township..... | 732 | 265 | 199 | 235 | 10 | 23 | 14 | 0 | 0 | 0 |
| Stanton township..... | 1,130 | 410 | 304 | 342 | 32 | 42 | 16 | 0 | 0 | 0 |
| Vasa township..... | 910 | 328 | 217 | 274 | 54 | 37 | 19 | 0 | 0 | 0 |
| Wacouta township..... | 386 | 163 | 113 | 92 | 7 | 11 | 4 | 0 | 0 | 0 |
| Wanamingo city..... | 1,063 | 461 | 233 | 293 | 23 | 53 | 37 | 23 | 0 | 23 |
| Wanamingo township..... | 456 | 169 | 110 | 141 | 14 | 22 | 11 | 0 | 0 | 0 |
| Warsaw township..... | 607 | 238 | 175 | 153 | 21 | 20 | 10 | 0 | 0 | 0 |
| Welch township..... | 754 | 285 | 192 | 213 | 27 | 37 | 16 | 0 | 0 | 0 |
| Zumbrota city..... | 3,201 | 1,349 | 694 | 953 | 81 | 124 | 79 | 51 | 51 | 0 |
| Zumbrota township..... | 586 | 218 | 170 | 174 | 15 | 9 | 7 | 0 | 0 | 0 |

Table 9.

Household Relationship and Group Quarters Population: 2010—Con.

[For information on confidentiality protection, nonsampling error, and definitions, see Selected Appendixes at <www.census.gov/prod/cen2010/cph-1-a.pdf>]

| State County County Subdivision Place | Household population | | | | | | | Group quarters population | | | |
|--|----------------------|-------------|-----------------------------|---------|-----------------|--------------|-------------------|---------------------------|------------------------------|----------------------------------|--|
| | Total | Householder | Relationship to householder | | | | | Total | Institutionalized population | Non-institutionalized population | |
| | | | Spouse | Child | Other relatives | Nonrelatives | | | | | |
| | | | | | | Total | Unmarried partner | | | | |
| Grant County..... | 5,908 | 2,601 | 1,431 | 1,504 | 123 | 249 | 151 | 110 | 76 | 34 | |
| Ashby city..... | 446 | 197 | 105 | 125 | 8 | 11 | 7 | 0 | 0 | 0 | |
| Barrett city..... | 373 | 161 | 65 | 99 | 15 | 33 | 13 | 42 | 38 | 4 | |
| Delaware township..... | 102 | 39 | 29 | 24 | 6 | 4 | 2 | 0 | 0 | 0 | |
| Elbow Lake city..... | 1,161 | 538 | 241 | 324 | 16 | 42 | 29 | 15 | 0 | 15 | |
| Elbow Lake township..... | 141 | 56 | 42 | 40 | 1 | 2 | 2 | 0 | 0 | 0 | |
| Elk Lake township..... | 270 | 106 | 75 | 76 | 2 | 11 | 4 | 11 | 0 | 11 | |
| Erdahl township..... | 347 | 147 | 107 | 71 | 6 | 16 | 12 | 0 | 0 | 0 | |
| Gorton township..... | 49 | 23 | 14 | 10 | 0 | 2 | 0 | 0 | 0 | 0 | |
| Herman city..... | 437 | 216 | 96 | 105 | 5 | 15 | 12 | 0 | 0 | 0 | |
| Hoffman city..... | 639 | 285 | 117 | 164 | 29 | 44 | 25 | 42 | 38 | 4 | |
| Land township..... | 261 | 100 | 63 | 73 | 8 | 17 | 10 | 0 | 0 | 0 | |
| Lawrence township..... | 84 | 35 | 26 | 23 | 0 | 0 | 0 | 0 | 0 | 0 | |
| Lien township..... | 111 | 52 | 33 | 19 | 3 | 4 | 1 | 0 | 0 | 0 | |
| Logan township..... | 93 | 39 | 24 | 24 | 1 | 5 | 4 | 0 | 0 | 0 | |
| Macsville township..... | 114 | 50 | 35 | 25 | 2 | 2 | 2 | 0 | 0 | 0 | |
| Norcross city..... | 70 | 29 | 17 | 20 | 4 | 0 | 0 | 0 | 0 | 0 | |
| North Ottawa township..... | 50 | 21 | 14 | 8 | 1 | 6 | 4 | 0 | 0 | 0 | |
| Pelican Lake township..... | 450 | 202 | 140 | 91 | 4 | 13 | 7 | 0 | 0 | 0 | |
| Pomme de Terre township..... | 133 | 55 | 36 | 37 | 2 | 3 | 2 | 0 | 0 | 0 | |
| Roseville township..... | 124 | 51 | 34 | 35 | 2 | 2 | 1 | 0 | 0 | 0 | |
| Sanford township..... | 153 | 65 | 42 | 39 | 2 | 5 | 3 | 0 | 0 | 0 | |
| Stony Brook township..... | 133 | 58 | 35 | 33 | 4 | 3 | 3 | 0 | 0 | 0 | |
| Wendell city..... | 167 | 76 | 41 | 39 | 2 | 9 | 8 | 0 | 0 | 0 | |
| Hennepin County..... | 1,127,341 | 475,913 | 205,183 | 306,197 | 52,250 | 87,798 | 34,251 | 25,084 | 8,556 | 16,528 | |
| Bloomington city..... | 81,902 | 35,905 | 16,744 | 20,399 | 3,711 | 5,143 | 2,183 | 991 | 489 | 502 | |
| Brooklyn Center city..... | 29,922 | 10,756 | 4,348 | 9,635 | 3,021 | 2,162 | 998 | 182 | 93 | 89 | |
| Brooklyn Park city..... | 75,572 | 26,229 | 13,304 | 25,512 | 6,278 | 4,249 | 1,894 | 209 | 17 | 192 | |
| Champlin city..... | 23,073 | 8,328 | 5,113 | 7,841 | 773 | 1,018 | 506 | 16 | 0 | 16 | |
| Chanhassen city (part)..... | 0 | 0 | 0 | 0 | 0 | 0 | 0 | 0 | 0 | 0 | |
| Corcoran city..... | 5,379 | 1,867 | 1,367 | 1,780 | 154 | 211 | 98 | 0 | 0 | 0 | |
| Crystal city..... | 21,927 | 9,183 | 4,018 | 5,927 | 1,185 | 1,614 | 736 | 224 | 129 | 95 | |
| Dayton city (part)..... | 4,617 | 1,619 | 1,083 | 1,499 | 185 | 231 | 108 | 0 | 0 | 0 | |
| Deephaven city..... | 3,618 | 1,337 | 953 | 1,195 | 55 | 78 | 38 | 24 | 20 | 4 | |
| Eden Prairie city..... | 60,589 | 23,930 | 13,925 | 18,998 | 1,434 | 2,302 | 1,103 | 208 | 127 | 81 | |
| Edina city..... | 47,751 | 20,672 | 11,108 | 13,649 | 881 | 1,441 | 629 | 190 | 112 | 78 | |
| Excelsior city..... | 2,140 | 1,115 | 353 | 491 | 56 | 125 | 68 | 48 | 48 | 0 | |
| Fort Snelling UT..... | 138 | 135 | 0 | 0 | 1 | 2 | 0 | 11 | 0 | 11 | |
| Golden Valley city..... | 19,931 | 8,816 | 4,432 | 4,936 | 601 | 1,146 | 585 | 440 | 314 | 126 | |
| Greenfield city..... | 2,777 | 936 | 705 | 1,016 | 38 | 82 | 47 | 0 | 0 | 0 | |
| Greenwood city..... | 688 | 290 | 203 | 164 | 12 | 19 | 12 | 0 | 0 | 0 | |
| Hanover city (part)..... | 606 | 196 | 153 | 225 | 8 | 24 | 12 | 3 | 0 | 3 | |
| Hassan township..... | 2,600 | 866 | 674 | 926 | 59 | 75 | 49 | 0 | 0 | 0 | |
| Hopkins city..... | 17,331 | 8,366 | 2,628 | 4,313 | 716 | 1,308 | 564 | 260 | 248 | 12 | |
| Independence city..... | 3,480 | 1,241 | 919 | 1,153 | 81 | 86 | 49 | 24 | 0 | 24 | |
| Long Lake city..... | 1,742 | 732 | 371 | 511 | 50 | 78 | 41 | 26 | 26 | 0 | |
| Loretto city..... | 650 | 269 | 143 | 198 | 12 | 28 | 16 | 0 | 0 | 0 | |
| Maple Grove city..... | 61,517 | 22,867 | 14,631 | 20,072 | 1,753 | 2,194 | 1,082 | 50 | 4 | 46 | |
| Maple Plain city..... | 1,709 | 723 | 350 | 498 | 47 | 91 | 52 | 59 | 59 | 0 | |
| Medicine Lake city..... | 371 | 160 | 83 | 103 | 9 | 16 | 10 | 0 | 0 | 0 | |
| Medina city..... | 4,892 | 1,702 | 1,266 | 1,757 | 66 | 101 | 43 | 0 | 0 | 0 | |
| Minneapolis city..... | 364,512 | 163,540 | 46,006 | 85,555 | 21,685 | 47,726 | 15,831 | 18,066 | 3,896 | 14,170 | |
| Minnetonka city..... | 49,354 | 21,901 | 11,410 | 12,710 | 1,101 | 2,232 | 1,109 | 380 | 292 | 88 | |
| Minnetonka Beach city..... | 539 | 201 | 147 | 179 | 7 | 5 | 2 | 0 | 0 | 0 | |
| Minnetrista city..... | 6,384 | 2,176 | 1,668 | 2,256 | 108 | 176 | 95 | 0 | 0 | 0 | |
| Mound city..... | 9,052 | 3,974 | 1,910 | 2,355 | 259 | 554 | 263 | 0 | 0 | 0 | |
| New Hope city..... | 19,492 | 8,427 | 3,633 | 5,378 | 908 | 1,146 | 544 | 847 | 732 | 115 | |
| Orono city..... | 7,427 | 2,826 | 1,913 | 2,323 | 110 | 255 | 140 | 10 | 0 | 10 | |
| Osseo city..... | 2,320 | 1,128 | 409 | 554 | 86 | 143 | 77 | 110 | 106 | 4 | |
| Plymouth city..... | 69,448 | 28,663 | 15,926 | 20,069 | 1,739 | 3,051 | 1,562 | 1,128 | 730 | 398 | |
| Richfield city..... | 34,881 | 14,818 | 6,105 | 8,801 | 2,365 | 2,792 | 1,069 | 347 | 112 | 235 | |
| Robbinsdale city..... | 13,771 | 6,032 | 2,386 | 3,675 | 669 | 1,009 | 457 | 182 | 113 | 69 | |
| Rockford city (part)..... | 426 | 184 | 75 | 105 | 11 | 51 | 26 | 0 | 0 | 0 | |
| Rogers city..... | 8,514 | 2,882 | 1,882 | 3,292 | 202 | 256 | 131 | 83 | 83 | 0 | |
| St. Anthony city (part)..... | 5,141 | 2,210 | 1,162 | 1,396 | 170 | 203 | 81 | 15 | 0 | 15 | |
| St. Bonifacius city..... | 2,283 | 863 | 545 | 737 | 42 | 96 | 61 | 0 | 0 | 0 | |
| St. Louis Park city..... | 44,495 | 21,743 | 7,731 | 9,944 | 1,309 | 3,768 | 1,623 | 755 | 633 | 122 | |
| Shorewood city..... | 7,303 | 2,658 | 1,891 | 2,418 | 156 | 180 | 83 | 4 | 0 | 4 | |
| Spring Park city..... | 1,496 | 897 | 222 | 228 | 27 | 122 | 72 | 173 | 173 | 0 | |
| Tonka Bay city..... | 1,475 | 586 | 402 | 429 | 27 | 31 | 23 | 0 | 0 | 0 | |
| Wayzata city..... | 3,669 | 1,795 | 760 | 867 | 76 | 171 | 76 | 19 | 0 | 19 | |
| Woodland city..... | 437 | 169 | 126 | 128 | 7 | 7 | 3 | 0 | 0 | 0 | |
| Houston County..... | 18,770 | 7,849 | 4,462 | 5,328 | 395 | 736 | 433 | 257 | 206 | 51 | |
| Black Hammer township..... | 245 | 108 | 69 | 54 | 8 | 6 | 4 | 0 | 0 | 0 | |
| Brownsville city..... | 466 | 213 | 119 | 99 | 4 | 31 | 21 | 0 | 0 | 0 | |
| Brownsville township..... | 445 | 178 | 122 | 118 | 11 | 16 | 11 | 0 | 0 | 0 | |
| Caledonia city..... | 2,805 | 1,247 | 542 | 813 | 57 | 146 | 80 | 63 | 57 | 6 | |
| Caledonia township..... | 641 | 220 | 173 | 225 | 6 | 17 | 6 | 0 | 0 | 0 | |
| Crooked Creek township..... | 285 | 111 | 70 | 92 | 7 | 5 | 3 | 0 | 0 | 0 | |

Table 9.

Household Relationship and Group Quarters Population: 2010—Con.

[For information on confidentiality protection, nonsampling error, and definitions, see Selected Appendixes at <www.census.gov/prod/cen2010/cph-1-a.pdf>]

| State County County Subdivision Place | Household population | | | | | | | Group quarters population | | |
|--|----------------------|-------------|-----------------------------|--------|-----------------|--------------|-------------------|---------------------------|------------------------------|----------------------------------|
| | Total | Householder | Relationship to householder | | | | | Total | Institutionalized population | Non-institutionalized population |
| | | | Spouse | Child | Other relatives | Nonrelatives | | | | |
| | | | | | | Total | Unmarried partner | | | |
| Houston County—Con. | | | | | | | | | | |
| Eitzen city..... | 243 | 112 | 55 | 57 | 3 | 16 | 12 | 0 | 0 | 0 |
| Hokah city..... | 580 | 275 | 104 | 156 | 8 | 37 | 22 | 0 | 0 | 0 |
| Hokah township..... | 497 | 193 | 137 | 141 | 12 | 14 | 8 | 0 | 0 | 0 |
| Houston city..... | 933 | 418 | 180 | 267 | 27 | 41 | 29 | 46 | 40 | 6 |
| Houston township..... | 396 | 160 | 106 | 107 | 10 | 13 | 10 | 0 | 0 | 0 |
| Jefferson township..... | 129 | 50 | 33 | 39 | 4 | 3 | 1 | 0 | 0 | 0 |
| La Crescent city (part)..... | 4,763 | 2,012 | 1,110 | 1,347 | 97 | 197 | 118 | 67 | 41 | 26 |
| La Crescent township..... | 1,442 | 540 | 424 | 434 | 22 | 22 | 9 | 4 | 0 | 4 |
| Mayville township..... | 409 | 148 | 98 | 142 | 9 | 12 | 7 | 0 | 0 | 0 |
| Money Creek township..... | 597 | 230 | 149 | 178 | 17 | 23 | 19 | 0 | 0 | 0 |
| Mound Prairie township..... | 606 | 240 | 166 | 172 | 10 | 18 | 10 | 0 | 0 | 0 |
| Sheldon township..... | 266 | 112 | 70 | 65 | 12 | 7 | 4 | 0 | 0 | 0 |
| Spring Grove city..... | 1,262 | 600 | 267 | 325 | 18 | 52 | 26 | 68 | 68 | 0 |
| Spring Grove township..... | 393 | 157 | 103 | 114 | 12 | 7 | 7 | 9 | 0 | 9 |
| Union township..... | 370 | 132 | 92 | 113 | 15 | 18 | 8 | 0 | 0 | 0 |
| Wilmington township..... | 434 | 161 | 119 | 124 | 12 | 18 | 8 | 0 | 0 | 0 |
| Winnebago township..... | 240 | 90 | 65 | 77 | 5 | 3 | 2 | 0 | 0 | 0 |
| Yucatan township..... | 323 | 142 | 89 | 69 | 9 | 14 | 8 | 0 | 0 | 0 |
| Hubbard County..... | 20,274 | 8,661 | 4,932 | 5,034 | 656 | 991 | 539 | 154 | 98 | 56 |
| Akeley city..... | 432 | 185 | 67 | 116 | 26 | 38 | 25 | 0 | 0 | 0 |
| Akeley township..... | 544 | 244 | 149 | 115 | 11 | 25 | 12 | 7 | 6 | 1 |
| Arago township..... | 607 | 271 | 170 | 115 | 21 | 30 | 14 | 0 | 0 | 0 |
| Badoura township..... | 128 | 56 | 27 | 34 | 3 | 8 | 7 | 0 | 0 | 0 |
| Clay township..... | 69 | 33 | 25 | 8 | 1 | 2 | 2 | 0 | 0 | 0 |
| Clover township..... | 154 | 70 | 48 | 20 | 8 | 8 | 6 | 0 | 0 | 0 |
| Crow Wing Lake township..... | 332 | 164 | 110 | 43 | 8 | 7 | 5 | 0 | 0 | 0 |
| Farden township..... | 1,131 | 403 | 239 | 345 | 74 | 70 | 38 | 6 | 6 | 0 |
| Fern township..... | 270 | 111 | 61 | 78 | 6 | 14 | 11 | 0 | 0 | 0 |
| Guthrie township..... | 555 | 204 | 139 | 165 | 23 | 24 | 13 | 0 | 0 | 0 |
| Hart Lake township..... | 505 | 187 | 116 | 150 | 21 | 31 | 21 | 4 | 0 | 4 |
| Helga township..... | 1,401 | 519 | 371 | 396 | 47 | 68 | 31 | 0 | 0 | 0 |
| Hendrickson township..... | 314 | 119 | 75 | 90 | 14 | 16 | 8 | 0 | 0 | 0 |
| Henrietta township..... | 1,642 | 661 | 436 | 434 | 45 | 66 | 35 | 0 | 0 | 0 |
| Hubbard township..... | 784 | 329 | 209 | 195 | 19 | 32 | 20 | 0 | 0 | 0 |
| Lake Alice township..... | 93 | 42 | 22 | 22 | 4 | 3 | 2 | 0 | 0 | 0 |
| Lake Emma township..... | 985 | 444 | 296 | 184 | 26 | 35 | 22 | 0 | 0 | 0 |
| Lake George township..... | 378 | 165 | 95 | 94 | 8 | 16 | 6 | 0 | 0 | 0 |
| Lake George CDP..... | 230 | 106 | 56 | 54 | 6 | 8 | 5 | 0 | 0 | 0 |
| Lake Hattie township..... | 202 | 80 | 44 | 54 | 13 | 11 | 4 | 0 | 0 | 0 |
| Lakeport township..... | 845 | 359 | 226 | 194 | 31 | 35 | 13 | 0 | 0 | 0 |
| Laporte city..... | 111 | 55 | 20 | 22 | 0 | 14 | 10 | 0 | 0 | 0 |
| Mantrap township..... | 519 | 227 | 157 | 107 | 8 | 20 | 13 | 0 | 0 | 0 |
| Nevis city..... | 386 | 173 | 76 | 100 | 9 | 28 | 14 | 4 | 0 | 4 |
| Nevis township..... | 996 | 433 | 288 | 205 | 35 | 35 | 21 | 13 | 0 | 13 |
| Park Rapids city..... | 3,589 | 1,772 | 624 | 883 | 99 | 211 | 109 | 120 | 86 | 34 |
| Rockwood township..... | 430 | 168 | 117 | 108 | 19 | 18 | 8 | 0 | 0 | 0 |
| Schoolcraft township..... | 103 | 43 | 29 | 23 | 2 | 6 | 0 | 0 | 0 | 0 |
| Steamboat River township..... | 126 | 56 | 39 | 27 | 0 | 4 | 4 | 0 | 0 | 0 |
| Straight River township..... | 726 | 296 | 169 | 210 | 18 | 33 | 19 | 0 | 0 | 0 |
| Thorpe township..... | 49 | 24 | 15 | 8 | 1 | 1 | 1 | 0 | 0 | 0 |
| Todd township..... | 1,393 | 573 | 350 | 364 | 41 | 65 | 35 | 0 | 0 | 0 |
| White Oak township..... | 475 | 195 | 123 | 125 | 15 | 17 | 10 | 0 | 0 | 0 |
| Isanti County..... | 37,351 | 13,972 | 8,051 | 11,538 | 1,529 | 2,261 | 1,149 | 465 | 297 | 168 |
| Athens township..... | 2,171 | 779 | 493 | 661 | 101 | 137 | 60 | 6 | 0 | 6 |
| Bradford township..... | 3,377 | 1,217 | 787 | 1,016 | 159 | 198 | 91 | 3 | 0 | 3 |
| Braham city (part)..... | 1,785 | 708 | 297 | 584 | 73 | 123 | 71 | 8 | 0 | 8 |
| Cambridge city..... | 7,756 | 3,137 | 1,422 | 2,412 | 252 | 533 | 263 | 355 | 285 | 70 |
| Cambridge township..... | 2,371 | 860 | 572 | 705 | 97 | 137 | 58 | 8 | 0 | 8 |
| Dalbo township..... | 743 | 274 | 178 | 235 | 27 | 29 | 19 | 0 | 0 | 0 |
| Isanti city..... | 5,251 | 1,871 | 933 | 1,874 | 176 | 397 | 247 | 0 | 0 | 0 |
| Isanti township..... | 2,304 | 841 | 523 | 702 | 99 | 139 | 71 | 9 | 0 | 9 |
| Maple Ridge township..... | 761 | 297 | 179 | 211 | 37 | 37 | 16 | 0 | 0 | 0 |
| North Branch township..... | 1,751 | 639 | 430 | 519 | 78 | 85 | 42 | 28 | 5 | 23 |
| Oxford township..... | 884 | 314 | 219 | 270 | 41 | 40 | 23 | 4 | 0 | 4 |
| St. Francis city (part)..... | 0 | 0 | 0 | 0 | 0 | 0 | 0 | 0 | 0 | 0 |
| Spencer Brook township..... | 1,582 | 573 | 384 | 444 | 90 | 91 | 48 | 7 | 7 | 0 |
| Springvale township..... | 1,447 | 547 | 364 | 418 | 50 | 68 | 33 | 0 | 0 | 0 |
| Stanchfield township..... | 1,188 | 442 | 275 | 368 | 59 | 44 | 22 | 21 | 0 | 21 |
| Stanchfield CDP..... | 118 | 42 | 24 | 37 | 7 | 8 | 5 | 0 | 0 | 0 |
| Stanford township..... | 2,251 | 807 | 544 | 661 | 114 | 125 | 55 | 16 | 0 | 16 |
| Wyanett township..... | 1,729 | 666 | 451 | 458 | 76 | 78 | 30 | 0 | 0 | 0 |
| Itasca County..... | 44,037 | 18,773 | 10,082 | 11,261 | 1,467 | 2,454 | 1,349 | 1,021 | 642 | 379 |
| Alhwood township..... | 42 | 21 | 13 | 6 | 1 | 1 | 1 | 0 | 0 | 0 |
| Arbo township..... | 867 | 357 | 231 | 197 | 30 | 52 | 23 | 0 | 0 | 0 |
| Ardenhurst township..... | 164 | 76 | 52 | 31 | 3 | 2 | 2 | 0 | 0 | 0 |
| Balsam township..... | 544 | 240 | 163 | 111 | 16 | 14 | 9 | 6 | 0 | 6 |
| Bearville township..... | 205 | 95 | 61 | 38 | 5 | 6 | 3 | 0 | 0 | 0 |

Table 9.

Household Relationship and Group Quarters Population: 2010—Con.

[For information on confidentiality protection, nonsampling error, and definitions, see Selected Appendixes at <www.census.gov/prod/cen2010/cph-1-a.pdf>]

| State County County Subdivision Place | Household population | | | | | | | Group quarters population | | |
|--|----------------------|-------------|-----------------------------|-------|-----------------|--------------|-------------------|---------------------------|------------------------------|----------------------------------|
| | Total | Householder | Relationship to householder | | | | | Total | Institutionalized population | Non-institutionalized population |
| | | | Spouse | Child | Other relatives | Nonrelatives | | | | |
| | | | | | | Total | Unmarried partner | | | |
| | | | | | | | | | | |
| Itasca County--Con. | | | | | | | | | | |
| Bigfork city..... | 391 | 195 | 74 | 90 | 13 | 19 | 16 | 55 | 39 | 16 |
| Bigfork township..... | 321 | 132 | 83 | 83 | 11 | 12 | 10 | 0 | 0 | 0 |
| Blackberry township..... | 880 | 326 | 228 | 254 | 33 | 39 | 20 | 0 | 0 | 0 |
| Bovey city..... | 798 | 334 | 133 | 223 | 18 | 90 | 50 | 6 | 2 | 4 |
| Bowstring township..... | 230 | 112 | 69 | 37 | 5 | 7 | 5 | 0 | 0 | 0 |
| Bowstring Lake UT..... | 1,151 | 371 | 165 | 345 | 167 | 103 | 47 | 15 | 10 | 5 |
| Ball Club CDP..... | 342 | 100 | 28 | 114 | 62 | 38 | 19 | 0 | 0 | 0 |
| Inger CDP..... | 212 | 58 | 15 | 67 | 59 | 13 | 8 | 0 | 0 | 0 |
| Carpenter township..... | 179 | 86 | 51 | 32 | 2 | 8 | 3 | 0 | 0 | 0 |
| Cohasset city..... | 2,694 | 1,067 | 667 | 743 | 92 | 125 | 66 | 4 | 0 | 4 |
| Coleraine city..... | 1,948 | 768 | 430 | 584 | 51 | 115 | 57 | 22 | 0 | 22 |
| Deer Lake UT..... | 3,461 | 1,467 | 951 | 814 | 97 | 132 | 85 | 34 | 12 | 22 |
| Deer River city..... | 892 | 397 | 149 | 244 | 41 | 61 | 34 | 38 | 31 | 7 |
| Deer River township..... | 693 | 270 | 175 | 200 | 30 | 18 | 9 | 11 | 0 | 11 |
| Effie city..... | 123 | 48 | 23 | 38 | 4 | 10 | 5 | 0 | 0 | 0 |
| Effie UT..... | 203 | 86 | 61 | 48 | 5 | 3 | 2 | 0 | 0 | 0 |
| Feeley township..... | 306 | 138 | 80 | 65 | 11 | 12 | 9 | 0 | 0 | 0 |
| Good Hope township..... | 99 | 49 | 26 | 14 | 5 | 5 | 4 | 0 | 0 | 0 |
| Goodland township..... | 466 | 212 | 132 | 100 | 5 | 17 | 13 | 0 | 0 | 0 |
| Grand Rapids city..... | 10,151 | 4,615 | 1,898 | 2,688 | 254 | 696 | 324 | 718 | 475 | 243 |
| Grattan township..... | 44 | 16 | 8 | 15 | 5 | 0 | 0 | 0 | 0 | 0 |
| Greenway township..... | 1,932 | 821 | 394 | 514 | 65 | 138 | 90 | 7 | 0 | 7 |
| Calumet city..... | 367 | 160 | 56 | 105 | 7 | 39 | 28 | 0 | 0 | 0 |
| Marble city..... | 694 | 281 | 117 | 217 | 21 | 58 | 41 | 7 | 0 | 7 |
| Nashwauk city (part)..... | 0 | 0 | 0 | 0 | 0 | 0 | 0 | 0 | 0 | 0 |
| Harris township..... | 3,244 | 1,297 | 844 | 815 | 110 | 178 | 80 | 9 | 0 | 9 |
| Iron Range township..... | 644 | 269 | 148 | 173 | 24 | 30 | 16 | 5 | 5 | 0 |
| Taconite city..... | 360 | 151 | 72 | 107 | 15 | 15 | 9 | 0 | 0 | 0 |
| Keewatin city..... | 1,068 | 475 | 179 | 299 | 35 | 80 | 51 | 0 | 0 | 0 |
| Kinghurst township..... | 106 | 52 | 31 | 18 | 2 | 3 | 2 | 0 | 0 | 0 |
| Lake Jessie township..... | 303 | 129 | 74 | 72 | 14 | 14 | 6 | 0 | 0 | 0 |
| La Prairie city..... | 645 | 270 | 146 | 189 | 8 | 32 | 21 | 20 | 6 | 14 |
| Lawrence township..... | 438 | 194 | 102 | 105 | 16 | 21 | 13 | 0 | 0 | 0 |
| Liberty township..... | 62 | 30 | 12 | 7 | 8 | 5 | 3 | 0 | 0 | 0 |
| Little Sand Lake UT..... | 349 | 145 | 85 | 86 | 9 | 24 | 14 | 0 | 0 | 0 |
| Lone Pine township..... | 410 | 199 | 120 | 76 | 6 | 9 | 7 | 0 | 0 | 0 |
| Nashwauk city (part)..... | 0 | 0 | 0 | 0 | 0 | 0 | 0 | 0 | 0 | 0 |
| Marcell township..... | 467 | 218 | 140 | 85 | 10 | 14 | 12 | 0 | 0 | 0 |
| Max township..... | 142 | 64 | 23 | 34 | 11 | 10 | 10 | 0 | 0 | 0 |
| Moose Park township..... | 68 | 29 | 15 | 18 | 4 | 2 | 2 | 0 | 0 | 0 |
| Morse township..... | 615 | 228 | 139 | 185 | 37 | 26 | 19 | 0 | 0 | 0 |
| Nashwauk township..... | 1,680 | 753 | 377 | 398 | 42 | 110 | 73 | 1 | 0 | 1 |
| Nashwauk city (part)..... | 982 | 452 | 182 | 246 | 33 | 69 | 46 | 1 | 0 | 1 |
| Nore township..... | 57 | 22 | 11 | 18 | 3 | 3 | 3 | 0 | 0 | 0 |
| Northeast Itasca UT..... | 1,123 | 524 | 335 | 202 | 22 | 40 | 24 | 56 | 56 | 0 |
| Oteneagen township..... | 300 | 104 | 70 | 100 | 15 | 11 | 9 | 10 | 6 | 4 |
| Pomroy township..... | 39 | 14 | 9 | 16 | 0 | 0 | 0 | 0 | 0 | 0 |
| Sago township..... | 176 | 72 | 51 | 47 | 4 | 2 | 2 | 0 | 0 | 0 |
| Sand Lake township..... | 146 | 67 | 37 | 32 | 3 | 7 | 5 | 0 | 0 | 0 |
| Spang township..... | 264 | 107 | 68 | 74 | 7 | 8 | 7 | 0 | 0 | 0 |
| Splitthand township..... | 250 | 106 | 68 | 59 | 4 | 13 | 9 | 0 | 0 | 0 |
| Squaw Lake city..... | 107 | 39 | 14 | 37 | 7 | 10 | 10 | 0 | 0 | 0 |
| Stokes township..... | 230 | 106 | 63 | 37 | 13 | 11 | 6 | 0 | 0 | 0 |
| Third River township..... | 50 | 26 | 16 | 5 | 3 | 0 | 0 | 0 | 0 | 0 |
| Trout Lake township..... | 1,087 | 441 | 292 | 277 | 24 | 53 | 30 | 0 | 0 | 0 |
| Wabana township..... | 533 | 224 | 153 | 122 | 15 | 19 | 8 | 4 | 0 | 4 |
| Warba city..... | 181 | 77 | 34 | 45 | 7 | 18 | 11 | 0 | 0 | 0 |
| Wawina township..... | 77 | 31 | 14 | 15 | 13 | 4 | 3 | 0 | 0 | 0 |
| Wildwood township..... | 193 | 82 | 51 | 52 | 4 | 4 | 4 | 0 | 0 | 0 |
| Wirt township..... | 106 | 51 | 27 | 18 | 9 | 1 | 0 | 0 | 0 | 0 |
| Zemple city..... | 93 | 29 | 17 | 31 | 9 | 7 | 2 | 0 | 0 | 0 |
| Jackson County..... | 10,156 | 4,429 | 2,387 | 2,744 | 210 | 386 | 225 | 110 | 104 | 6 |
| Alba township..... | 170 | 74 | 49 | 44 | 3 | 0 | 0 | 0 | 0 | 0 |
| Alpha city..... | 116 | 47 | 28 | 31 | 5 | 5 | 4 | 0 | 0 | 0 |
| Belmont township..... | 218 | 88 | 53 | 67 | 3 | 7 | 7 | 0 | 0 | 0 |
| Christiania township..... | 249 | 112 | 72 | 57 | 1 | 7 | 3 | 0 | 0 | 0 |
| Fish Lake CDP..... | 51 | 24 | 18 | 7 | 0 | 2 | 0 | 0 | 0 | 0 |
| Delafield township..... | 226 | 98 | 67 | 57 | 2 | 2 | 2 | 0 | 0 | 0 |
| Des Moines township..... | 229 | 102 | 62 | 55 | 4 | 6 | 2 | 3 | 0 | 3 |
| Enterprise township..... | 187 | 72 | 50 | 58 | 1 | 6 | 5 | 0 | 0 | 0 |
| Ewington township..... | 244 | 93 | 66 | 71 | 7 | 7 | 3 | 0 | 0 | 0 |
| Heron Lake city..... | 698 | 306 | 137 | 197 | 14 | 44 | 22 | 0 | 0 | 0 |
| Heron Lake township..... | 333 | 133 | 87 | 98 | 11 | 4 | 3 | 0 | 0 | 0 |
| Hunter township..... | 224 | 93 | 62 | 61 | 1 | 7 | 3 | 0 | 0 | 0 |
| Jackson city..... | 3,224 | 1,489 | 635 | 863 | 81 | 156 | 88 | 75 | 75 | 0 |
| Kimball township..... | 129 | 48 | 37 | 34 | 5 | 5 | 2 | 0 | 0 | 0 |
| La Crosse township..... | 156 | 65 | 47 | 40 | 2 | 2 | 2 | 0 | 0 | 0 |
| Lakefield city..... | 1,662 | 762 | 354 | 432 | 47 | 67 | 41 | 32 | 29 | 3 |
| Middletown township..... | 227 | 96 | 56 | 56 | 4 | 15 | 7 | 0 | 0 | 0 |

Table 9.

Household Relationship and Group Quarters Population: 2010—Con.

[For information on confidentiality protection, nonsampling error, and definitions, see Selected Appendixes at <www.census.gov/prod/cen2010/cph-1-a.pdf>]

| State County County Subdivision Place | Household population | | | | | | | Group quarters population | | |
|--|----------------------|-------------|-----------------------------|--------|-----------------|--------------|-------------------|---------------------------|------------------------------|----------------------------------|
| | Total | Householder | Relationship to householder | | | | | Total | Institutionalized population | Non-institutionalized population |
| | | | Spouse | Child | Other relatives | Nonrelatives | | | | |
| | | | | | | Total | Unmarried partner | | | |
| Jackson County—Con. | | | | | | | | | | |
| Minneota township..... | 259 | 118 | 76 | 56 | 4 | 5 | 4 | 0 | 0 | 0 |
| Okabena city..... | 188 | 74 | 45 | 56 | 3 | 10 | 4 | 0 | 0 | 0 |
| Petersburg township..... | 232 | 99 | 64 | 59 | 1 | 9 | 7 | 0 | 0 | 0 |
| Rost township..... | 211 | 83 | 59 | 66 | 1 | 2 | 2 | 0 | 0 | 0 |
| Round Lake township..... | 166 | 66 | 48 | 46 | 2 | 4 | 3 | 0 | 0 | 0 |
| Sioux Valley township..... | 192 | 75 | 57 | 56 | 0 | 4 | 3 | 0 | 0 | 0 |
| Weimer township..... | 142 | 54 | 41 | 42 | 3 | 2 | 2 | 0 | 0 | 0 |
| West Heron Lake township..... | 181 | 65 | 54 | 61 | 1 | 0 | 0 | 0 | 0 | 0 |
| Wilder city..... | 60 | 25 | 12 | 19 | 1 | 3 | 3 | 0 | 0 | 0 |
| Wisconsin township..... | 233 | 92 | 69 | 62 | 3 | 7 | 3 | 0 | 0 | 0 |
| Kanabec County..... | 15,993 | 6,413 | 3,543 | 4,412 | 628 | 997 | 516 | 246 | 114 | 132 |
| Ann Lake township..... | 447 | 185 | 96 | 120 | 17 | 29 | 14 | 0 | 0 | 0 |
| Arthur township..... | 1,840 | 683 | 458 | 540 | 66 | 93 | 43 | 3 | 0 | 3 |
| Braham city (part)..... | 0 | 0 | 0 | 0 | 0 | 0 | 0 | 0 | 0 | 0 |
| Brunswick township..... | 1,324 | 501 | 307 | 371 | 54 | 91 | 35 | 9 | 7 | 2 |
| Comfort township..... | 1,078 | 420 | 268 | 294 | 42 | 54 | 25 | 0 | 0 | 0 |
| Ford township..... | 195 | 86 | 47 | 47 | 3 | 12 | 8 | 0 | 0 | 0 |
| Grass Lake township..... | 1,038 | 394 | 231 | 284 | 52 | 77 | 36 | 0 | 0 | 0 |
| Grasston city..... | 158 | 53 | 33 | 52 | 10 | 10 | 5 | 0 | 0 | 0 |
| Hay Brook township..... | 240 | 99 | 58 | 58 | 11 | 14 | 8 | 6 | 0 | 6 |
| Hillman township..... | 444 | 182 | 105 | 111 | 18 | 28 | 14 | 0 | 0 | 0 |
| Kanabec township..... | 943 | 346 | 203 | 283 | 48 | 63 | 46 | 0 | 0 | 0 |
| Knife Lake township..... | 1,156 | 459 | 298 | 292 | 44 | 63 | 31 | 0 | 0 | 0 |
| Kroschel township..... | 216 | 90 | 56 | 48 | 7 | 15 | 7 | 0 | 0 | 0 |
| Mora city..... | 3,347 | 1,513 | 569 | 929 | 104 | 232 | 116 | 224 | 107 | 117 |
| Ogilvie city..... | 369 | 160 | 54 | 103 | 15 | 37 | 30 | 0 | 0 | 0 |
| Peace township..... | 939 | 397 | 221 | 243 | 32 | 46 | 32 | 0 | 0 | 0 |
| Pomroy township..... | 425 | 161 | 100 | 114 | 22 | 28 | 10 | 0 | 0 | 0 |
| Quamba city..... | 123 | 42 | 23 | 38 | 6 | 14 | 7 | 0 | 0 | 0 |
| South Fork township..... | 789 | 286 | 193 | 242 | 33 | 35 | 19 | 0 | 0 | 0 |
| Whited township..... | 922 | 356 | 223 | 243 | 44 | 56 | 30 | 4 | 0 | 4 |
| Kandiyohi County..... | 41,181 | 16,732 | 9,163 | 11,637 | 1,335 | 2,314 | 989 | 1,058 | 618 | 440 |
| Arctander township..... | 381 | 149 | 109 | 104 | 6 | 13 | 8 | 0 | 0 | 0 |
| Atwater city..... | 1,110 | 468 | 242 | 321 | 33 | 46 | 33 | 23 | 6 | 17 |
| Blomkest city..... | 157 | 68 | 50 | 35 | 0 | 4 | 4 | 0 | 0 | 0 |
| Burbank township..... | 566 | 205 | 151 | 183 | 7 | 20 | 8 | 0 | 0 | 0 |
| Colfax township..... | 547 | 224 | 155 | 142 | 7 | 19 | 12 | 0 | 0 | 0 |
| Dovre township..... | 2,116 | 788 | 618 | 612 | 42 | 56 | 28 | 3 | 0 | 3 |
| East Lake Lillian township..... | 199 | 83 | 50 | 50 | 9 | 7 | 5 | 0 | 0 | 0 |
| Edwards township..... | 239 | 91 | 71 | 62 | 6 | 9 | 5 | 3 | 0 | 3 |
| Fahlun township..... | 335 | 137 | 91 | 81 | 15 | 11 | 6 | 0 | 0 | 0 |
| Genessee township..... | 413 | 172 | 106 | 110 | 7 | 18 | 8 | 0 | 0 | 0 |
| Green Lake township..... | 1,575 | 630 | 479 | 393 | 30 | 43 | 21 | 7 | 0 | 7 |
| Harrison township..... | 576 | 252 | 162 | 136 | 11 | 15 | 9 | 0 | 0 | 0 |
| Holland township..... | 338 | 114 | 91 | 123 | 3 | 7 | 2 | 0 | 0 | 0 |
| Irving township..... | 906 | 374 | 261 | 222 | 26 | 23 | 14 | 0 | 0 | 0 |
| Kandiyohi city..... | 488 | 202 | 107 | 142 | 13 | 24 | 7 | 3 | 0 | 3 |
| Kandiyohi township..... | 631 | 242 | 170 | 173 | 26 | 20 | 8 | 5 | 0 | 5 |
| Lake Andrew township..... | 982 | 406 | 302 | 224 | 22 | 28 | 11 | 0 | 0 | 0 |
| Lake Elizabeth township..... | 233 | 93 | 53 | 69 | 8 | 10 | 6 | 0 | 0 | 0 |
| Lake Lillian city..... | 237 | 121 | 47 | 55 | 3 | 11 | 10 | 1 | 0 | 1 |
| Lake Lillian township..... | 190 | 76 | 55 | 53 | 1 | 5 | 3 | 0 | 0 | 0 |
| Mamre township..... | 385 | 135 | 101 | 131 | 7 | 11 | 7 | 0 | 0 | 0 |
| New London city..... | 1,190 | 521 | 245 | 361 | 21 | 42 | 25 | 61 | 57 | 4 |
| New London township..... | 2,939 | 1,195 | 798 | 762 | 60 | 124 | 60 | 4 | 0 | 4 |
| Norway Lake township..... | 274 | 122 | 71 | 53 | 12 | 16 | 11 | 0 | 0 | 0 |
| Pennock city..... | 508 | 174 | 105 | 180 | 26 | 23 | 6 | 0 | 0 | 0 |
| Prinsburg city..... | 497 | 207 | 138 | 137 | 1 | 14 | 3 | 0 | 0 | 0 |
| Raymond city..... | 764 | 307 | 174 | 240 | 19 | 24 | 13 | 0 | 0 | 0 |
| Regal city..... | 34 | 19 | 7 | 6 | 1 | 1 | 0 | 0 | 0 | 0 |
| Roseland township..... | 371 | 147 | 102 | 108 | 6 | 8 | 5 | 0 | 0 | 0 |
| Roseville township..... | 622 | 233 | 150 | 182 | 18 | 39 | 22 | 0 | 0 | 0 |
| St. Johns township..... | 411 | 153 | 107 | 128 | 10 | 13 | 5 | 0 | 0 | 0 |
| Spicer city..... | 1,146 | 520 | 248 | 306 | 24 | 48 | 23 | 21 | 0 | 21 |
| Sunburg city..... | 100 | 47 | 20 | 29 | 4 | 0 | 0 | 0 | 0 | 0 |
| Whitefield township..... | 525 | 191 | 123 | 167 | 8 | 36 | 21 | 0 | 0 | 0 |
| Willmar city..... | 18,693 | 7,677 | 3,274 | 5,407 | 830 | 1,505 | 565 | 917 | 545 | 372 |
| Willmar township..... | 503 | 189 | 130 | 150 | 13 | 21 | 15 | 10 | 10 | 0 |
| Kittson County..... | 4,441 | 1,986 | 1,081 | 1,194 | 77 | 103 | 83 | 111 | 107 | 4 |
| Arveson township..... | 96 | 35 | 21 | 34 | 2 | 4 | 3 | 0 | 0 | 0 |
| Cannon township..... | 20 | 8 | 5 | 6 | 1 | 0 | 0 | 0 | 0 | 0 |
| Caribou township..... | 48 | 16 | 12 | 20 | 0 | 0 | 0 | 0 | 0 | 0 |
| Clow township..... | 46 | 16 | 12 | 17 | 0 | 1 | 1 | 0 | 0 | 0 |
| Davis township..... | 30 | 15 | 12 | 3 | 0 | 0 | 0 | 0 | 0 | 0 |
| Deerwood township..... | 153 | 61 | 39 | 45 | 3 | 5 | 5 | 0 | 0 | 0 |
| Donaldson city..... | 42 | 17 | 9 | 13 | 3 | 0 | 0 | 0 | 0 | 0 |
| Granville township..... | 83 | 34 | 26 | 22 | 0 | 1 | 1 | 0 | 0 | 0 |

Table 9.

Household Relationship and Group Quarters Population: 2010—Con.

[For information on confidentiality protection, nonsampling error, and definitions, see Selected Appendixes at <www.census.gov/prod/cen2010/cph-1-a.pdf>]

| State County County Subdivision Place | Household population | | | | | | | Group quarters population | | |
|--|----------------------|-------------|-----------------------------|-------|-----------------|--------------|-------------------|---------------------------|------------------------------|----------------------------------|
| | Total | Householder | Relationship to householder | | | | | Total | Institutionalized population | Non-institutionalized population |
| | | | Spouse | Child | Other relatives | Nonrelatives | | | | |
| | | | | | | Total | Unmarried partner | | | |
| Kittson County—Con. | | | | | | | | | | |
| Hallock city..... | 916 | 449 | 224 | 220 | 9 | 14 | 13 | 65 | 65 | 0 |
| Hallock township..... | 104 | 36 | 31 | 34 | 3 | 0 | 0 | 0 | 0 | 0 |
| Halma city..... | 61 | 26 | 11 | 15 | 6 | 3 | 2 | 0 | 0 | 0 |
| Hampden township..... | 38 | 16 | 10 | 12 | 0 | 0 | 0 | 0 | 0 | 0 |
| Hazelton township..... | 104 | 37 | 25 | 38 | 2 | 2 | 2 | 0 | 0 | 0 |
| Hill township..... | 15 | 6 | 6 | 3 | 0 | 0 | 0 | 0 | 0 | 0 |
| Humboldt city..... | 45 | 20 | 16 | 8 | 1 | 0 | 0 | 0 | 0 | 0 |
| Jupiter township..... | 111 | 45 | 28 | 33 | 0 | 5 | 2 | 0 | 0 | 0 |
| Karlstad city..... | 714 | 331 | 147 | 204 | 12 | 20 | 14 | 46 | 42 | 4 |
| Kennedy city..... | 193 | 89 | 46 | 53 | 2 | 3 | 3 | 0 | 0 | 0 |
| Klondike UT..... | 0 | 0 | 0 | 0 | 0 | 0 | 0 | 0 | 0 | 0 |
| Lake Bronson city..... | 229 | 109 | 38 | 62 | 6 | 14 | 13 | 0 | 0 | 0 |
| Lancaster city..... | 340 | 163 | 87 | 82 | 2 | 6 | 5 | 0 | 0 | 0 |
| McKinley UT..... | 38 | 15 | 8 | 13 | 2 | 0 | 0 | 0 | 0 | 0 |
| North Red River UT..... | 0 | 0 | 0 | 0 | 0 | 0 | 0 | 0 | 0 | 0 |
| Norway township..... | 91 | 39 | 24 | 23 | 4 | 1 | 1 | 0 | 0 | 0 |
| Peatland UT..... | 9 | 3 | 1 | 5 | 0 | 0 | 0 | 0 | 0 | 0 |
| Pelan township..... | 45 | 19 | 14 | 9 | 1 | 2 | 1 | 0 | 0 | 0 |
| Percy township..... | 31 | 19 | 9 | 2 | 0 | 1 | 1 | 0 | 0 | 0 |
| Poppleton township..... | 120 | 49 | 27 | 32 | 9 | 3 | 2 | 0 | 0 | 0 |
| Richardville township..... | 102 | 39 | 27 | 30 | 0 | 6 | 6 | 0 | 0 | 0 |
| St. Joseph township..... | 56 | 24 | 10 | 16 | 2 | 4 | 2 | 0 | 0 | 0 |
| St. Vincent city..... | 64 | 29 | 16 | 18 | 0 | 1 | 1 | 0 | 0 | 0 |
| St. Vincent township..... | 58 | 26 | 19 | 13 | 0 | 0 | 0 | 0 | 0 | 0 |
| Skane township..... | 46 | 19 | 11 | 16 | 0 | 0 | 0 | 0 | 0 | 0 |
| South Red River township..... | 19 | 6 | 5 | 8 | 0 | 0 | 0 | 0 | 0 | 0 |
| Spring Brook township..... | 52 | 23 | 16 | 8 | 4 | 1 | 1 | 0 | 0 | 0 |
| Svea township..... | 49 | 20 | 13 | 12 | 2 | 2 | 1 | 0 | 0 | 0 |
| Tegner township..... | 48 | 23 | 14 | 11 | 0 | 0 | 0 | 0 | 0 | 0 |
| Teien township..... | 73 | 33 | 22 | 17 | 0 | 1 | 0 | 0 | 0 | 0 |
| Thompson township..... | 152 | 71 | 40 | 37 | 1 | 3 | 3 | 0 | 0 | 0 |
| Koochiching County..... | 13,070 | 5,874 | 2,855 | 3,320 | 341 | 680 | 424 | 241 | 149 | 92 |
| Big Falls city..... | 236 | 130 | 55 | 32 | 3 | 16 | 11 | 0 | 0 | 0 |
| East Koochiching UT..... | 355 | 153 | 98 | 82 | 13 | 9 | 8 | 0 | 0 | 0 |
| International Falls city..... | 6,262 | 2,903 | 1,136 | 1,666 | 162 | 395 | 244 | 162 | 74 | 88 |
| Littlefork city..... | 601 | 258 | 127 | 172 | 15 | 29 | 19 | 46 | 46 | 0 |
| Mizpah city..... | 56 | 28 | 8 | 13 | 1 | 6 | 3 | 0 | 0 | 0 |
| Nett Lake UT..... | 101 | 36 | 6 | 37 | 11 | 11 | 3 | 0 | 0 | 0 |
| Nett Lake CDP (part)..... | 70 | 26 | 3 | 22 | 8 | 11 | 3 | 0 | 0 | 0 |
| Northome city..... | 196 | 89 | 40 | 50 | 7 | 10 | 4 | 4 | 0 | 4 |
| Northome UT..... | 447 | 188 | 117 | 112 | 18 | 12 | 11 | 0 | 0 | 0 |
| Northwest Koochiching UT..... | 463 | 209 | 128 | 108 | 5 | 13 | 9 | 0 | 0 | 0 |
| Rainy Lake UT..... | 4,036 | 1,713 | 1,058 | 994 | 98 | 173 | 107 | 12 | 12 | 0 |
| Ranier city..... | 128 | 70 | 32 | 19 | 4 | 3 | 2 | 17 | 17 | 0 |
| South Koochiching UT..... | 189 | 97 | 50 | 35 | 4 | 3 | 3 | 0 | 0 | 0 |
| Lac qui Parle County..... | 7,105 | 3,155 | 1,775 | 1,819 | 113 | 243 | 145 | 154 | 138 | 16 |
| Agassiz township..... | 103 | 39 | 24 | 34 | 2 | 4 | 2 | 0 | 0 | 0 |
| Arena township..... | 122 | 54 | 33 | 32 | 0 | 3 | 3 | 0 | 0 | 0 |
| Augusta township..... | 110 | 49 | 30 | 28 | 2 | 1 | 1 | 0 | 0 | 0 |
| Baxter township..... | 200 | 74 | 49 | 69 | 1 | 7 | 3 | 0 | 0 | 0 |
| Bellingham city..... | 168 | 82 | 41 | 35 | 2 | 8 | 8 | 0 | 0 | 0 |
| Boyd city..... | 175 | 88 | 33 | 35 | 2 | 17 | 13 | 0 | 0 | 0 |
| Camp Release township..... | 315 | 128 | 92 | 84 | 2 | 9 | 6 | 0 | 0 | 0 |
| Cerro Gordo township..... | 197 | 76 | 61 | 52 | 4 | 4 | 2 | 0 | 0 | 0 |
| Dawson city..... | 1,474 | 682 | 331 | 382 | 22 | 57 | 34 | 66 | 54 | 12 |
| Freeland township..... | 102 | 41 | 27 | 27 | 3 | 4 | 1 | 0 | 0 | 0 |
| Garfield township..... | 145 | 57 | 40 | 41 | 6 | 1 | 1 | 0 | 0 | 0 |
| Hamlin township..... | 165 | 68 | 53 | 36 | 1 | 7 | 2 | 0 | 0 | 0 |
| Hantho township..... | 105 | 43 | 28 | 28 | 2 | 4 | 2 | 0 | 0 | 0 |
| Lac qui Parle township..... | 178 | 73 | 46 | 49 | 0 | 10 | 3 | 0 | 0 | 0 |
| Lake Shore township..... | 191 | 84 | 51 | 46 | 7 | 3 | 3 | 0 | 0 | 0 |
| Louisburg city..... | 47 | 18 | 13 | 16 | 0 | 0 | 0 | 0 | 0 | 0 |
| Madison city..... | 1,463 | 736 | 333 | 318 | 27 | 49 | 29 | 88 | 84 | 4 |
| Madison township..... | 216 | 89 | 56 | 62 | 5 | 4 | 2 | 0 | 0 | 0 |
| Manfred township..... | 99 | 38 | 25 | 26 | 4 | 6 | 4 | 0 | 0 | 0 |
| Marietta city..... | 162 | 82 | 30 | 33 | 7 | 10 | 7 | 0 | 0 | 0 |
| Maxwell township..... | 179 | 70 | 48 | 56 | 1 | 4 | 2 | 0 | 0 | 0 |
| Mehurin township..... | 77 | 38 | 26 | 11 | 0 | 2 | 2 | 0 | 0 | 0 |
| Nassau city..... | 72 | 35 | 18 | 16 | 0 | 3 | 2 | 0 | 0 | 0 |
| Perry township..... | 101 | 44 | 29 | 26 | 1 | 1 | 1 | 0 | 0 | 0 |
| Providence township..... | 169 | 64 | 52 | 45 | 4 | 4 | 1 | 0 | 0 | 0 |
| Riverside township..... | 310 | 118 | 83 | 89 | 6 | 14 | 5 | 0 | 0 | 0 |
| Ten Mile Lake township..... | 153 | 65 | 35 | 46 | 1 | 6 | 5 | 0 | 0 | 0 |
| Walter township..... | 148 | 59 | 44 | 44 | 1 | 0 | 0 | 0 | 0 | 0 |
| Yellow Bank township..... | 159 | 61 | 44 | 53 | 0 | 1 | 1 | 0 | 0 | 0 |

Table 9.

Household Relationship and Group Quarters Population: 2010—Con.

[For information on confidentiality protection, nonsampling error, and definitions, see Selected Appendixes at <www.census.gov/prod/cen2010/cph-1-a.pdf>]

| State County County Subdivision Place | Household population | | | | | | | Group quarters population | | |
|--|----------------------|-------------|-----------------------------|-------|-----------------|--------------|-------------------|---------------------------|------------------------------|----------------------------------|
| | Total | Householder | Relationship to householder | | | | | Total | Institutionalized population | Non-institutionalized population |
| | | | Spouse | Child | Other relatives | Nonrelatives | | | | |
| | | | | | | Total | Unmarried partner | | | |
| Lake County..... | 10,642 | 4,825 | 2,600 | 2,485 | 229 | 503 | 306 | 224 | 148 | 76 |
| Beaver Bay city..... | 181 | 84 | 31 | 49 | 3 | 14 | 12 | 0 | 0 | 0 |
| Beaver Bay township..... | 473 | 213 | 143 | 95 | 10 | 12 | 8 | 0 | 0 | 0 |
| Finland CDP (part)..... | 40 | 17 | 11 | 11 | 0 | 1 | 0 | 0 | 0 | 0 |
| Crystal Bay township..... | 456 | 215 | 114 | 91 | 4 | 32 | 24 | 16 | 0 | 16 |
| Finland CDP (part)..... | 155 | 78 | 43 | 24 | 0 | 10 | 7 | 0 | 0 | 0 |
| Fall Lake township..... | 548 | 280 | 173 | 64 | 9 | 22 | 10 | 1 | 0 | 1 |
| Lake No. 1 UT..... | 154 | 71 | 44 | 24 | 8 | 7 | 6 | 0 | 0 | 0 |
| Lake No. 2 UT..... | 2,094 | 885 | 565 | 525 | 35 | 84 | 50 | 0 | 0 | 0 |
| Silver Bay city..... | 1,811 | 836 | 446 | 423 | 45 | 61 | 39 | 76 | 76 | 0 |
| Silver Creek township..... | 1,138 | 503 | 317 | 237 | 23 | 58 | 35 | 0 | 0 | 0 |
| Stony River township..... | 173 | 89 | 49 | 25 | 0 | 10 | 3 | 0 | 0 | 0 |
| Two Harbors city..... | 3,614 | 1,649 | 718 | 952 | 92 | 203 | 119 | 131 | 72 | 59 |
| Lake of the Woods County..... | 3,992 | 1,784 | 970 | 958 | 98 | 182 | 125 | 53 | 50 | 3 |
| Angle township..... | 119 | 66 | 36 | 13 | 0 | 4 | 2 | 0 | 0 | 0 |
| Angle Inlet CDP..... | 60 | 31 | 18 | 9 | 0 | 2 | 1 | 0 | 0 | 0 |
| Baudette city..... | 1,060 | 489 | 205 | 291 | 35 | 40 | 24 | 46 | 46 | 0 |
| Baudette township..... | 338 | 140 | 90 | 84 | 5 | 19 | 16 | 7 | 4 | 3 |
| Boone township..... | 36 | 15 | 6 | 5 | 5 | 5 | 3 | 0 | 0 | 0 |
| Chilgren township..... | 182 | 70 | 51 | 49 | 8 | 4 | 3 | 0 | 0 | 0 |
| Forest Area township..... | 5 | 2 | 0 | 0 | 0 | 3 | 1 | 0 | 0 | 0 |
| Gudrid township..... | 219 | 89 | 56 | 52 | 7 | 15 | 9 | 0 | 0 | 0 |
| Kiel township..... | 1 | 1 | 0 | 0 | 0 | 0 | 0 | 0 | 0 | 0 |
| Lakewood township..... | 85 | 43 | 26 | 14 | 1 | 1 | 1 | 0 | 0 | 0 |
| McDougald township..... | 225 | 90 | 56 | 65 | 3 | 11 | 7 | 0 | 0 | 0 |
| Myhre township..... | 180 | 80 | 46 | 43 | 2 | 9 | 6 | 0 | 0 | 0 |
| Potamo township..... | 107 | 44 | 22 | 29 | 4 | 8 | 7 | 0 | 0 | 0 |
| Prosper township..... | 164 | 79 | 53 | 27 | 3 | 2 | 2 | 0 | 0 | 0 |
| Rapid River township..... | 12 | 7 | 5 | 0 | 0 | 0 | 0 | 0 | 0 | 0 |
| Roosevelt city (part)..... | 7 | 3 | 0 | 3 | 0 | 1 | 1 | 0 | 0 | 0 |
| Rulien township..... | 0 | 0 | 0 | 0 | 0 | 0 | 0 | 0 | 0 | 0 |
| Spooner township..... | 190 | 80 | 54 | 48 | 1 | 7 | 6 | 0 | 0 | 0 |
| Swiftwater township..... | 60 | 32 | 19 | 8 | 1 | 0 | 0 | 0 | 0 | 0 |
| Township 157-30..... | 1 | 1 | 0 | 0 | 0 | 0 | 0 | 0 | 0 | 0 |
| Township 158-30..... | 36 | 8 | 6 | 14 | 7 | 1 | 1 | 0 | 0 | 0 |
| Victory township..... | 7 | 4 | 1 | 0 | 1 | 1 | 1 | 0 | 0 | 0 |
| Wabanica township..... | 237 | 110 | 72 | 47 | 3 | 5 | 5 | 0 | 0 | 0 |
| Walhalla township..... | 131 | 58 | 30 | 30 | 3 | 10 | 6 | 0 | 0 | 0 |
| Wheeler township..... | 281 | 134 | 76 | 48 | 7 | 16 | 13 | 0 | 0 | 0 |
| Williams city..... | 191 | 86 | 29 | 59 | 1 | 16 | 8 | 0 | 0 | 0 |
| Zippel township..... | 118 | 53 | 31 | 29 | 1 | 4 | 3 | 0 | 0 | 0 |
| Le Sueur County..... | 27,433 | 10,758 | 6,284 | 8,345 | 734 | 1,312 | 788 | 270 | 205 | 65 |
| Cleveland city..... | 719 | 278 | 156 | 229 | 14 | 42 | 23 | 0 | 0 | 0 |
| Cleveland township..... | 653 | 259 | 170 | 184 | 15 | 25 | 12 | 5 | 0 | 5 |
| Cordova township..... | 471 | 181 | 124 | 141 | 8 | 17 | 10 | 0 | 0 | 0 |
| Derrynane township..... | 508 | 207 | 128 | 152 | 6 | 15 | 11 | 0 | 0 | 0 |
| Elysian city (part)..... | 646 | 272 | 155 | 169 | 8 | 42 | 19 | 4 | 0 | 4 |
| Elysian township..... | 1,046 | 428 | 285 | 267 | 23 | 43 | 30 | 0 | 0 | 0 |
| Heidelberg city..... | 122 | 41 | 31 | 46 | 2 | 2 | 0 | 0 | 0 | 0 |
| Kasota city..... | 675 | 293 | 126 | 175 | 21 | 60 | 33 | 0 | 0 | 0 |
| Kasota township..... | 1,581 | 608 | 419 | 435 | 45 | 74 | 39 | 0 | 0 | 0 |
| Kilkenny city..... | 134 | 53 | 28 | 39 | 9 | 5 | 3 | 0 | 0 | 0 |
| Kilkenny township..... | 404 | 169 | 103 | 108 | 9 | 15 | 10 | 0 | 0 | 0 |
| Lanesburgh township..... | 2,035 | 682 | 515 | 721 | 49 | 68 | 48 | 0 | 0 | 0 |
| Le Center city..... | 2,443 | 915 | 480 | 812 | 124 | 112 | 76 | 56 | 48 | 8 |
| Le Sueur city (part)..... | 3,948 | 1,638 | 795 | 1,188 | 93 | 234 | 157 | 100 | 100 | 0 |
| Lexington township..... | 707 | 271 | 193 | 199 | 14 | 30 | 18 | 0 | 0 | 0 |
| Mankato city (part)..... | 4 | 1 | 1 | 1 | 1 | 0 | 0 | 0 | 0 | 0 |
| Montgomery city..... | 2,949 | 1,185 | 562 | 924 | 90 | 188 | 100 | 7 | 0 | 7 |
| Montgomery township..... | 646 | 245 | 167 | 179 | 18 | 37 | 11 | 19 | 0 | 19 |
| New Prague city (part)..... | 3,041 | 1,093 | 662 | 1,112 | 62 | 112 | 73 | 0 | 0 | 0 |
| Ottawa township..... | 283 | 117 | 75 | 72 | 5 | 14 | 8 | 0 | 0 | 0 |
| Sharon township..... | 636 | 242 | 177 | 181 | 21 | 15 | 8 | 0 | 0 | 0 |
| Tyrone township..... | 562 | 215 | 154 | 164 | 8 | 21 | 8 | 0 | 0 | 0 |
| Washington township..... | 715 | 310 | 214 | 160 | 6 | 25 | 17 | 0 | 0 | 0 |
| Waterville city..... | 1,789 | 785 | 353 | 488 | 67 | 96 | 63 | 79 | 57 | 22 |
| Waterville township..... | 716 | 270 | 211 | 199 | 16 | 20 | 11 | 0 | 0 | 0 |
| Lincoln County..... | 5,761 | 2,574 | 1,385 | 1,509 | 102 | 191 | 127 | 135 | 117 | 18 |
| Alta Vista township..... | 175 | 74 | 53 | 42 | 3 | 3 | 3 | 0 | 0 | 0 |
| Arco city..... | 75 | 37 | 14 | 20 | 0 | 4 | 3 | 0 | 0 | 0 |
| Ash Lake township..... | 151 | 68 | 36 | 42 | 2 | 3 | 3 | 0 | 0 | 0 |
| Diamond Lake township..... | 207 | 80 | 56 | 68 | 2 | 1 | 1 | 0 | 0 | 0 |
| Drammen township..... | 118 | 47 | 25 | 31 | 6 | 9 | 5 | 0 | 0 | 0 |
| Hansonville township..... | 90 | 41 | 24 | 21 | 3 | 1 | 1 | 0 | 0 | 0 |
| Hendricks city..... | 656 | 326 | 148 | 139 | 16 | 27 | 18 | 57 | 57 | 0 |
| Hendricks township..... | 201 | 78 | 50 | 51 | 4 | 18 | 9 | 0 | 0 | 0 |
| Hope township..... | 272 | 109 | 76 | 78 | 2 | 7 | 7 | 0 | 0 | 0 |
| Ivanhoe city..... | 533 | 268 | 118 | 123 | 10 | 14 | 9 | 26 | 26 | 0 |

Table 9.

Household Relationship and Group Quarters Population: 2010—Con.

[For information on confidentiality protection, nonsampling error, and definitions, see Selected Appendixes at <www.census.gov/prod/cen2010/cph-1-a.pdf>]

| State County County Subdivision Place | Household population | | | | | | | Group quarters population | | |
|--|----------------------|-------------|-----------------------------|--------|-----------------|--------------|-------------------|---------------------------|------------------------------|----------------------------------|
| | Total | Householder | Relationship to householder | | | | | Total | Institutionalized population | Non-institutionalized population |
| | | | Spouse | Child | Other relatives | Nonrelatives | | | | |
| | | | | | | Total | Unmarried partner | | | |
| Lincoln County--Con. | | | | | | | | | | |
| Lake Benton city..... | 683 | 338 | 147 | 154 | 10 | 34 | 17 | 0 | 0 | 0 |
| Lake Benton township..... | 241 | 96 | 65 | 71 | 4 | 5 | 4 | 0 | 0 | 0 |
| Lake Stay township..... | 156 | 57 | 49 | 47 | 3 | 0 | 0 | 0 | 0 | 0 |
| Limestone township..... | 136 | 53 | 31 | 45 | 1 | 6 | 3 | 0 | 0 | 0 |
| Marble township..... | 161 | 64 | 44 | 46 | 1 | 6 | 6 | 0 | 0 | 0 |
| Marshfield township..... | 242 | 88 | 65 | 79 | 3 | 7 | 7 | 0 | 0 | 0 |
| Royal township..... | 189 | 82 | 44 | 56 | 5 | 2 | 1 | 0 | 0 | 0 |
| Shaokatan township..... | 178 | 70 | 50 | 49 | 3 | 6 | 4 | 0 | 0 | 0 |
| Tyler city..... | 1,091 | 520 | 243 | 280 | 18 | 30 | 21 | 52 | 34 | 18 |
| Verdi township..... | 206 | 78 | 47 | 67 | 6 | 8 | 5 | 0 | 0 | 0 |
| Lyon County..... | 24,765 | 10,227 | 5,214 | 7,063 | 579 | 1,682 | 593 | 1,092 | 270 | 822 |
| Amiret township..... | 245 | 92 | 69 | 62 | 15 | 7 | 4 | 0 | 0 | 0 |
| Balaton city..... | 629 | 273 | 127 | 184 | 11 | 34 | 22 | 14 | 14 | 0 |
| Clifton township..... | 249 | 87 | 61 | 93 | 4 | 4 | 4 | 0 | 0 | 0 |
| Coon Creek township..... | 244 | 94 | 70 | 72 | 3 | 5 | 4 | 0 | 0 | 0 |
| Cottonwood city..... | 1,204 | 504 | 278 | 348 | 17 | 57 | 29 | 8 | 8 | 0 |
| Custer township..... | 203 | 85 | 55 | 52 | 3 | 8 | 3 | 0 | 0 | 0 |
| Eidsvold township..... | 236 | 81 | 52 | 94 | 6 | 3 | 2 | 0 | 0 | 0 |
| Fairview township..... | 394 | 156 | 105 | 108 | 8 | 17 | 9 | 0 | 0 | 0 |
| Florence city..... | 39 | 14 | 10 | 14 | 1 | 0 | 0 | 0 | 0 | 0 |
| Garvin city..... | 135 | 52 | 29 | 42 | 4 | 8 | 5 | 0 | 0 | 0 |
| Ghent city..... | 370 | 155 | 91 | 105 | 4 | 15 | 9 | 0 | 0 | 0 |
| Grandview township..... | 288 | 99 | 73 | 108 | 3 | 5 | 2 | 0 | 0 | 0 |
| Island Lake township..... | 175 | 71 | 49 | 44 | 2 | 9 | 6 | 0 | 0 | 0 |
| Lake Marshall township..... | 568 | 203 | 158 | 185 | 2 | 20 | 7 | 0 | 0 | 0 |
| Lucas township..... | 246 | 93 | 61 | 79 | 6 | 7 | 2 | 0 | 0 | 0 |
| Lynd city..... | 448 | 164 | 92 | 149 | 27 | 16 | 9 | 0 | 0 | 0 |
| Lynd township..... | 423 | 157 | 124 | 119 | 7 | 16 | 8 | 0 | 0 | 0 |
| Lyons township..... | 199 | 77 | 53 | 59 | 2 | 8 | 6 | 0 | 0 | 0 |
| Marshall city..... | 12,737 | 5,394 | 2,333 | 3,420 | 344 | 1,246 | 336 | 943 | 132 | 811 |
| Minneota city..... | 1,331 | 582 | 302 | 383 | 16 | 48 | 32 | 61 | 61 | 0 |
| Monroe township..... | 202 | 85 | 52 | 56 | 2 | 7 | 4 | 0 | 0 | 0 |
| Nordland township..... | 213 | 76 | 56 | 67 | 4 | 10 | 5 | 0 | 0 | 0 |
| Rock Lake township..... | 265 | 107 | 75 | 69 | 4 | 10 | 10 | 0 | 0 | 0 |
| Russell city..... | 338 | 157 | 76 | 88 | 3 | 14 | 11 | 0 | 0 | 0 |
| Shelburne township..... | 178 | 68 | 46 | 50 | 2 | 12 | 1 | 0 | 0 | 0 |
| Sodus township..... | 283 | 99 | 71 | 101 | 5 | 7 | 3 | 0 | 0 | 0 |
| Stanley township..... | 238 | 89 | 70 | 77 | 0 | 2 | 2 | 0 | 0 | 0 |
| Taunton city..... | 139 | 68 | 27 | 33 | 0 | 11 | 9 | 0 | 0 | 0 |
| Tracy city..... | 2,097 | 876 | 425 | 661 | 69 | 66 | 41 | 66 | 55 | 11 |
| Vallers township..... | 214 | 81 | 57 | 66 | 4 | 6 | 4 | 0 | 0 | 0 |
| Westerheim township..... | 235 | 88 | 67 | 75 | 1 | 4 | 4 | 0 | 0 | 0 |
| McLeod County..... | 36,175 | 14,639 | 8,111 | 10,796 | 969 | 1,660 | 1,011 | 476 | 327 | 149 |
| Acoma township..... | 1,145 | 421 | 336 | 338 | 23 | 27 | 16 | 4 | 0 | 4 |
| Bergen township..... | 1,006 | 362 | 247 | 334 | 25 | 38 | 19 | 0 | 0 | 0 |
| Biscay city..... | 113 | 43 | 30 | 38 | 0 | 2 | 2 | 0 | 0 | 0 |
| Brownton city..... | 762 | 314 | 163 | 222 | 31 | 32 | 25 | 0 | 0 | 0 |
| Collins township..... | 473 | 183 | 126 | 133 | 18 | 13 | 11 | 0 | 0 | 0 |
| Glencoe city..... | 5,495 | 2,220 | 1,162 | 1,686 | 168 | 259 | 152 | 136 | 132 | 4 |
| Glencoe township..... | 495 | 200 | 142 | 132 | 11 | 10 | 3 | 0 | 0 | 0 |
| Hale township..... | 942 | 359 | 247 | 271 | 35 | 30 | 23 | 0 | 0 | 0 |
| Hassan Valley township..... | 693 | 252 | 182 | 217 | 17 | 25 | 13 | 0 | 0 | 0 |
| Helen township..... | 863 | 314 | 237 | 259 | 32 | 21 | 15 | 0 | 0 | 0 |
| Hutchinson city..... | 13,913 | 5,950 | 2,818 | 4,083 | 338 | 724 | 418 | 265 | 131 | 134 |
| Hutchinson township..... | 1,220 | 439 | 348 | 381 | 17 | 35 | 21 | 0 | 0 | 0 |
| Lester Prairie city..... | 1,730 | 654 | 379 | 546 | 52 | 99 | 65 | 0 | 0 | 0 |
| Lynn township..... | 550 | 216 | 158 | 142 | 18 | 16 | 8 | 0 | 0 | 0 |
| Penn township..... | 315 | 120 | 80 | 96 | 9 | 10 | 8 | 0 | 0 | 0 |
| Plato city..... | 320 | 139 | 86 | 70 | 11 | 14 | 8 | 0 | 0 | 0 |
| Rich Valley township..... | 694 | 266 | 183 | 205 | 17 | 23 | 14 | 0 | 0 | 0 |
| Round Grove township..... | 251 | 109 | 58 | 62 | 8 | 14 | 8 | 0 | 0 | 0 |
| Silver Lake city..... | 837 | 352 | 169 | 254 | 13 | 49 | 35 | 0 | 0 | 0 |
| Stewart city..... | 571 | 235 | 110 | 162 | 22 | 42 | 28 | 0 | 0 | 0 |
| Sumter township..... | 535 | 191 | 150 | 167 | 15 | 12 | 10 | 0 | 0 | 0 |
| Winsted city..... | 2,284 | 947 | 444 | 705 | 58 | 130 | 90 | 71 | 64 | 7 |
| Winsted township..... | 968 | 353 | 256 | 293 | 31 | 35 | 19 | 0 | 0 | 0 |
| Mahnomen County..... | 5,334 | 2,019 | 861 | 1,672 | 390 | 392 | 268 | 79 | 48 | 31 |
| Beaulieu township..... | 108 | 41 | 21 | 26 | 12 | 8 | 4 | 0 | 0 | 0 |
| Beaulieu CDP (part)..... | 28 | 13 | 5 | 7 | 2 | 1 | 1 | 0 | 0 | 0 |
| Bejou city..... | 89 | 37 | 15 | 25 | 7 | 5 | 4 | 0 | 0 | 0 |
| Bejou township..... | 79 | 32 | 21 | 22 | 0 | 4 | 2 | 0 | 0 | 0 |
| Chief township..... | 96 | 39 | 26 | 29 | 1 | 1 | 1 | 0 | 0 | 0 |
| Beaulieu CDP (part)..... | 20 | 8 | 5 | 7 | 0 | 0 | 0 | 0 | 0 | 0 |
| Clover township..... | 121 | 42 | 17 | 39 | 15 | 8 | 7 | 0 | 0 | 0 |
| Gregory township..... | 74 | 32 | 18 | 19 | 0 | 5 | 0 | 0 | 0 | 0 |
| Heier township..... | 143 | 57 | 38 | 41 | 4 | 3 | 2 | 0 | 0 | 0 |
| Island Lake township..... | 233 | 96 | 52 | 61 | 9 | 15 | 11 | 0 | 0 | 0 |

Table 9.

Household Relationship and Group Quarters Population: 2010—Con.

[For information on confidentiality protection, nonsampling error, and definitions, see Selected Appendixes at <www.census.gov/prod/cen2010/cph-1-a.pdf>]

| State County County Subdivision Place | Household population | | | | | | | Group quarters population | | |
|---|--|--|---|---|---|--------------|-------------------|---------------------------|------------------------------|----------------------------------|
| | Total | Householder | Relationship to householder | | | | | Total | Institutionalized population | Non-institutionalized population |
| | | | Spouse | Child | Other relatives | Nonrelatives | | | | |
| | | | | | | Total | Unmarried partner | | | |
| Mahnomen County—Con. Island Lake township—Con. Pine Bend CDP..... La Garde township..... Midway CDP..... The Ranch CDP..... Lake Grove township..... Little Elbow township..... Twin Lakes CDP (part)..... Mahnomen city..... Marsh Creek township..... Oakland township..... Pembina township..... Riverland CDP..... Popple Grove township..... Rosedale township..... Twin Lakes township..... Naytahwaush CDP..... Roy Lake CDP (part)..... Twin Lakes CDP (part)..... West Roy Lake CDP..... Waubun city..... Marshall County..... Agder township..... Alma township..... Alvarado city..... Argyle city..... Augsburg township..... Big Woods township..... Bloomer township..... Boxville township..... Cedar township..... Como township..... Comstock township..... Donnelly township..... Eagle Point township..... East Park township..... East Valley township..... Eckvold township..... Espellie township..... Excel township..... Foldahl township..... Fork township..... Grand Plain township..... Grygla city..... Holt city..... Holt township..... Huntly township..... Lincoln township..... Linsell township..... McCrea township..... Marsh Grove township..... Middle River city..... Middle River township..... Moose River township..... Moylan township..... Mud Lake UT..... Nelson Park township..... Newfolden city..... New Folden township..... New Maine township..... New Solum township..... Oak Park township..... Oslo city..... Parker township..... Rollis township..... Sinnott township..... Spruce Valley township..... Stephen city..... Strandquist city..... Tamarac township..... Thief Lake township..... Valley township..... Vega township..... Veldt township..... Viking city..... Viking township..... Wanger township..... Warren city..... Warrenton township..... | 28 135 26 9 189 259 98 1,166 152 295 703 276 139 135 818 578 1 51 74 400 9,363 109 88 363 635 74 53 89 39 86 39 105 19 17 23 43 77 39 300 62 10 55 221 88 132 77 117 29 241 143 303 74 25 98 0 125 368 230 199 325 131 330 35 115 24 242 658 69 71 39 149 125 30 104 156 75 1,495 103 | 11 52 6 6 71 100 37 529 46 107 238 72 49 52 239 161 1 21 22 160 3,981 39 37 137 261 29 20 30 16 34 20 48 9 8 10 20 28 17 115 33 5 22 110 36 55 30 50 13 102 57 148 33 12 39 0 54 156 88 78 122 55 134 14 53 15 95 304 32 33 19 64 54 15 43 66 30 30 681 35 | 4 23 2 1 39 43 17 171 31 55 105 8 32 37 58 33 0 10 5 59 2,249 25 24 87 151 14 11 26 12 22 12 32 5 7 3 10 12 19 12 87 16 4 13 43 22 34 21 30 6 73 39 56 23 8 27 33 26 6 11 54 74 56 54 77 38 65 6 33 8 1 60 147 11 22 13 40 33 8 5 21 35 21 25 | 6 44 12 2 49 61 24 301 52 101 272 142 48 37 313 233 0 16 26 132 2,597 41 23 122 201 25 19 31 8 26 4 22 4 2 8 2 2 27 8 81 11 1 15 60 27 34 21 29 9 61 43 17 5 25 30 103 8 26 51 111 30 103 8 1 1 1 1 71 162 19 13 6 42 32 5 50 18 403 32 | 3 8 3 0 6 24 35 11 6 26 7 6 131 95 0 2 14 21 223 2 3 6 11 0 2 0 3 0 0 0 1 2 0 2 0 0 3 6 0 0 0 1 0 | | | | | |

Table 9.

Household Relationship and Group Quarters Population: 2010—Con.

[For information on confidentiality protection, nonsampling error, and definitions, see Selected Appendixes at <www.census.gov/prod/cen2010/cph-1-a.pdf>]

| State County County Subdivision Place | Household population | | | | | | | Group quarters population | | |
|---|--|--|--|---|---|---|---|--|--|--|
| | Total | Householder | Relationship to householder | | | | | Total | Institutionalized population | Non-institutionalized population |
| | | | Spouse | Child | Other relatives | Nonrelatives | | | | |
| | | | | | | Total | Unmarried partner | | | |
| Marshall County—Con. West Valley township..... Whiteford township..... Wright township..... | 132 44 116 | 50 18 50 | 36 12 33 | 42 7 28 | 0 3 2 | 4 4 3 | 2 2 2 | 0 0 0 | 0 0 0 | 0 0 0 |
| Martin County..... Cedar township..... Center Creek township..... Ceylon city..... Dunnell city..... East Chain township..... Elm Creek township..... Fairmont city..... Fairmont township..... Fox Lake township..... Fraser township..... Galena township..... Granada city..... Jay township..... Lake Belt township..... Lake Fremont township..... Manyaska township..... Nashville township..... Northrop city..... Ormsby city (part)..... Pleasant Prairie township..... Rolling Green township..... Rutland township..... Sherburn city..... Silver Lake township..... Tenhassen township..... Trimont city..... Truman city..... Waverly township..... Welcome city..... Westford township..... | 20,492 223 214 369 167 296 188 10,432 318 256 304 248 303 237 189 162 306 195 227 56 243 266 437 1,115 519 260 703 1,070 208 686 295 | 9,035 90 92 153 80 113 74 4,812 118 110 115 94 129 95 84 67 125 80 104 26 106 107 160 500 199 104 310 479 80 310 119 | 4,697 62 58 84 45 86 53 2,173 88 78 78 73 59 66 52 45 86 54 53 15 63 65 114 247 161 73 143 234 57 147 85 | 5,353 65 57 110 30 86 57 2,593 94 60 97 71 90 61 43 40 84 54 57 12 59 72 137 306 144 70 204 282 57 57 187 74 | 424 2 0 4 3 3 2 251 6 3 3 7 4 5 2 1 4 0 4 6 3 21 5 8 24 18 4 12 47 35 19 18 13 22 15 237 15 18 13 22 18 22 18 | 983 4 7 18 9 8 2 603 12 5 11 3 7 5 9 6 10 16 11 3 23 41 5 2 22 57 10 34 6 | 601 2 5 14 5 6 2 364 6 4 6 7 7 5 3 8 5 8 1 9 9 8 27 4 2 0 33 7 25 3 | 348 0 3 0 0 0 0 234 0 0 0 0 0 0 0 0 0 0 22 0 0 44 45 0 0 0 0 0 0 0 0 49 | 231 0 0 0 0 0 0 152 0 0 0 0 0 0 0 0 0 0 0 0 0 0 0 0 0 0 34 45 0 0 0 0 0 0 49 | 117 0 3 0 0 0 0 82 0 0 0 0 0 0 0 0 0 0 0 22 0 0 10 0 0 0 0 0 0 0 0 0 0 49 |
| Meeker County..... Acton township..... Cedar Mills city..... Cedar Mills township..... Collinwood township..... Cosmos city..... Cosmos township..... Danielson township..... Darwin city..... Darwin township..... Dassel city..... Dassel township..... Eden Valley city (part)..... Ellsworth township..... Forest City township..... Forest Prairie township..... Greenleaf township..... Grove City city..... Harvey township..... Kingston city..... Kingston township..... Litchfield city..... Litchfield township..... Manannah township..... Swede Grove township..... Union Grove township..... Watkins city..... | 22,946 371 45 460 1,099 473 228 295 350 681 1,408 1,526 553 848 653 972 676 635 374 161 1,256 6,504 828 604 400 633 913 | 9,176 149 23 182 392 229 88 111 139 289 572 546 236 354 246 348 288 268 153 61 436 2,747 329 225 139 228 398 | 5,364 92 12 113 300 89 55 81 80 201 293 395 94 255 179 257 197 118 99 37 304 1,329 228 135 90 166 165 | 6,835 104 10 122 354 114 69 92 101 155 438 519 163 195 197 325 159 195 101 43 440 1,889 224 201 140 203 282 | 631 7 0 23 21 11 10 4 10 12 47 35 19 17 9 13 7 11 3 8 41 237 15 18 13 22 18 | 940 19 0 20 32 30 6 7 20 24 58 31 41 27 22 29 25 43 18 12 35 302 32 25 18 14 50 | 577 13 0 12 16 24 4 3 17 17 36 18 23 17 14 16 15 31 10 4 18 180 19 17 11 7 35 | 354 4 0 0 14 0 0 0 0 0 61 0 0 0 0 0 0 0 0 0 0 222 4 0 0 0 0 49 | 300 0 0 0 14 0 0 0 0 0 61 0 0 0 0 0 0 0 0 0 0 176 0 0 0 0 0 49 | 54 4 0 0 0 0 0 0 0 0 0 0 0 0 0 0 0 0 0 0 0 46 15 0 0 0 0 0 |
| Mille Lacs County..... Bock city..... Bogus Brook township..... Borgholm township..... Bradbury township..... Dailey township..... East Side township..... Foreston city..... Greenbush township..... Hayland township..... Isle city..... Isle Harbor township..... Kathio township..... Vineland CDP..... Lewis township..... Milaca city..... | 25,574 106 1,421 1,718 268 234 620 533 1,293 501 751 593 1,618 997 52 2,770 | 10,166 46 486 608 94 97 301 202 459 194 352 233 555 300 20 1,308 | 5,213 20 341 396 48 54 156 100 316 124 139 143 170 60 10 486 | 7,420 25 468 566 81 56 122 173 390 147 173 165 531 374 20 721 | 1,152 4 65 73 21 5 9 5 64 12 47 23 239 184 0 67 | 1,623 11 61 75 24 22 32 53 64 24 40 29 123 79 2 188 | 894 6 27 44 7 13 26 32 29 12 21 19 74 45 1 120 | 523 0 0 0 0 0 0 0 0 0 0 0 0 9 4 0 176 | 474 0 0 0 0 0 0 0 0 0 0 0 0 0 0 0 168 | 49 0 0 0 0 0 0 0 0 0 0 0 4 9 0 168 |

Table 9.

Household Relationship and Group Quarters Population: 2010—Con.

[For information on confidentiality protection, nonsampling error, and definitions, see Selected Appendixes at <www.census.gov/prod/cen2010/cph-1-a.pdf>]

| State County County Subdivision Place | Household population | | | | | | | Group quarters population | | |
|--|----------------------|-------------|-----------------------------|--------|-----------------|--------------|-------------------|---------------------------|------------------------------|----------------------------------|
| | Total | Householder | Relationship to householder | | | | | Total | Institutionalized population | Non-institutionalized population |
| | | | Spouse | Child | Other relatives | Nonrelatives | | | | |
| | | | | | | Total | Unmarried partner | | | |
| Mille Lacs County—Con. | | | | | | | | | | |
| Milaca township..... | 1,610 | 568 | 374 | 525 | 51 | 92 | 49 | 7 | 0 | 7 |
| Milo township..... | 1,385 | 498 | 342 | 445 | 43 | 57 | 31 | 0 | 0 | 0 |
| Mudgett township..... | 84 | 36 | 16 | 24 | 4 | 4 | 1 | 0 | 0 | 0 |
| Onamia city..... | 723 | 349 | 94 | 172 | 42 | 66 | 37 | 155 | 155 | 0 |
| Onamia township..... | 575 | 233 | 119 | 140 | 40 | 43 | 24 | 0 | 0 | 0 |
| Page township..... | 743 | 273 | 171 | 212 | 35 | 52 | 28 | 0 | 0 | 0 |
| Pease city..... | 242 | 86 | 43 | 83 | 7 | 23 | 15 | 0 | 0 | 0 |
| Princeton city (part)..... | 4,485 | 1,890 | 779 | 1,308 | 156 | 352 | 186 | 163 | 138 | 25 |
| Princeton township..... | 2,256 | 837 | 552 | 656 | 98 | 113 | 46 | 0 | 0 | 0 |
| South Harbor township..... | 787 | 341 | 184 | 178 | 35 | 49 | 33 | 13 | 13 | 0 |
| Wahkon city..... | 206 | 100 | 36 | 39 | 7 | 24 | 13 | 0 | 0 | 0 |
| Morrison County..... | 32,670 | 13,080 | 7,203 | 9,886 | 886 | 1,615 | 936 | 528 | 293 | 235 |
| Agram township..... | 572 | 196 | 145 | 197 | 17 | 17 | 12 | 0 | 0 | 0 |
| Belle Prairie township..... | 1,101 | 439 | 296 | 312 | 19 | 35 | 13 | 4 | 0 | 4 |
| Bellevue township..... | 1,093 | 385 | 275 | 358 | 26 | 49 | 27 | 0 | 0 | 0 |
| Bowlus city..... | 290 | 114 | 60 | 82 | 7 | 27 | 12 | 0 | 0 | 0 |
| Buckman city..... | 270 | 95 | 56 | 91 | 15 | 13 | 11 | 0 | 0 | 0 |
| Buckman township..... | 733 | 244 | 172 | 273 | 21 | 23 | 13 | 0 | 0 | 0 |
| Buh township..... | 520 | 196 | 127 | 157 | 24 | 16 | 11 | 0 | 0 | 0 |
| Culdrum township..... | 487 | 173 | 119 | 162 | 18 | 15 | 7 | 0 | 0 | 0 |
| Cushing township..... | 706 | 279 | 181 | 205 | 17 | 24 | 17 | 8 | 0 | 8 |
| Darling township..... | 527 | 213 | 140 | 145 | 14 | 15 | 10 | 8 | 0 | 8 |
| Elmdale city..... | 116 | 44 | 25 | 37 | 3 | 7 | 3 | 0 | 0 | 0 |
| Elmdale township..... | 1,010 | 346 | 256 | 371 | 19 | 18 | 12 | 0 | 0 | 0 |
| Flensburg city..... | 222 | 84 | 44 | 79 | 6 | 9 | 6 | 3 | 0 | 3 |
| Genola city..... | 75 | 32 | 12 | 26 | 1 | 4 | 2 | 0 | 0 | 0 |
| Granite township..... | 481 | 155 | 116 | 187 | 6 | 17 | 11 | 0 | 0 | 0 |
| Green Prairie township..... | 748 | 279 | 177 | 246 | 14 | 32 | 18 | 0 | 0 | 0 |
| Harding city..... | 98 | 44 | 20 | 32 | 0 | 2 | 1 | 27 | 0 | 27 |
| Hillman city..... | 38 | 15 | 9 | 12 | 1 | 1 | 1 | 0 | 0 | 0 |
| Hillman township..... | 197 | 67 | 49 | 75 | 3 | 3 | 2 | 0 | 0 | 0 |
| Lakin township..... | 447 | 163 | 104 | 151 | 14 | 15 | 7 | 3 | 0 | 3 |
| Lastrup city..... | 104 | 49 | 26 | 22 | 3 | 4 | 2 | 0 | 0 | 0 |
| Leigh township..... | 212 | 81 | 43 | 66 | 7 | 15 | 11 | 0 | 0 | 0 |
| Little Falls city..... | 7,977 | 3,608 | 1,376 | 2,202 | 227 | 564 | 340 | 366 | 201 | 165 |
| Little Falls township..... | 1,676 | 615 | 433 | 520 | 23 | 85 | 32 | 6 | 0 | 6 |
| Morrill township..... | 696 | 255 | 159 | 227 | 14 | 41 | 26 | 0 | 0 | 0 |
| Motley city (part)..... | 660 | 302 | 110 | 180 | 20 | 48 | 21 | 0 | 0 | 0 |
| Motley township..... | 202 | 81 | 51 | 42 | 13 | 15 | 7 | 0 | 0 | 0 |
| Mount Morris township..... | 93 | 36 | 23 | 27 | 4 | 3 | 3 | 0 | 0 | 0 |
| Parker township..... | 474 | 169 | 119 | 159 | 14 | 13 | 8 | 0 | 0 | 0 |
| Pierz city..... | 1,306 | 585 | 247 | 376 | 36 | 62 | 35 | 87 | 80 | 7 |
| Pierz township..... | 535 | 181 | 128 | 192 | 11 | 23 | 11 | 0 | 0 | 0 |
| Pike Creek township..... | 953 | 366 | 219 | 280 | 39 | 49 | 31 | 0 | 0 | 0 |
| Platte township..... | 357 | 143 | 90 | 105 | 3 | 16 | 10 | 0 | 0 | 0 |
| Pulaski township..... | 300 | 126 | 70 | 88 | 4 | 12 | 8 | 0 | 0 | 0 |
| Randall city..... | 646 | 264 | 112 | 199 | 20 | 51 | 31 | 4 | 0 | 4 |
| Richardson township..... | 536 | 227 | 137 | 108 | 36 | 28 | 18 | 0 | 0 | 0 |
| Ripley township..... | 729 | 275 | 181 | 240 | 17 | 16 | 11 | 0 | 0 | 0 |
| Rosing township..... | 146 | 63 | 44 | 29 | 5 | 5 | 3 | 0 | 0 | 0 |
| Royalton city (part)..... | 1,227 | 454 | 257 | 427 | 21 | 68 | 34 | 12 | 12 | 0 |
| Scandia Valley township..... | 1,191 | 527 | 318 | 244 | 48 | 54 | 33 | 0 | 0 | 0 |
| Sobieski city..... | 195 | 87 | 42 | 51 | 3 | 12 | 9 | 0 | 0 | 0 |
| Swan River township..... | 743 | 264 | 175 | 261 | 25 | 18 | 13 | 0 | 0 | 0 |
| Swanville city (part)..... | 348 | 140 | 69 | 114 | 11 | 14 | 11 | 0 | 0 | 0 |
| Swanville township..... | 517 | 178 | 124 | 186 | 19 | 10 | 8 | 0 | 0 | 0 |
| Two Rivers township..... | 689 | 253 | 179 | 223 | 12 | 22 | 14 | 0 | 0 | 0 |
| Upsala city..... | 427 | 188 | 88 | 120 | 6 | 25 | 10 | 0 | 0 | 0 |
| Mower County..... | 38,531 | 15,828 | 7,923 | 11,225 | 1,439 | 2,116 | 1,126 | 632 | 385 | 247 |
| Adams city..... | 700 | 304 | 154 | 203 | 9 | 30 | 19 | 87 | 50 | 37 |
| Adams township..... | 452 | 157 | 116 | 152 | 14 | 13 | 5 | 0 | 0 | 0 |
| Austin city..... | 24,209 | 10,131 | 4,452 | 6,953 | 1,115 | 1,558 | 790 | 509 | 299 | 210 |
| Austin township..... | 1,004 | 411 | 275 | 263 | 14 | 41 | 20 | 0 | 0 | 0 |
| Bennington township..... | 169 | 62 | 50 | 56 | 0 | 1 | 0 | 0 | 0 | 0 |
| Brownsdale city..... | 676 | 286 | 139 | 184 | 25 | 42 | 34 | 0 | 0 | 0 |
| Clayton township..... | 158 | 61 | 44 | 47 | 5 | 1 | 0 | 0 | 0 | 0 |
| Dexter city..... | 341 | 144 | 75 | 96 | 7 | 19 | 11 | 0 | 0 | 0 |
| Dexter township..... | 310 | 114 | 80 | 106 | 6 | 4 | 3 | 0 | 0 | 0 |
| Elkton city..... | 141 | 58 | 30 | 49 | 1 | 3 | 2 | 0 | 0 | 0 |
| Frankford township..... | 371 | 139 | 90 | 116 | 7 | 19 | 9 | 0 | 0 | 0 |
| Grand Meadow city..... | 1,103 | 454 | 216 | 368 | 22 | 43 | 26 | 36 | 36 | 0 |
| Grand Meadow township..... | 306 | 113 | 73 | 91 | 12 | 17 | 8 | 0 | 0 | 0 |
| Lansing township..... | 941 | 367 | 231 | 271 | 23 | 49 | 27 | 0 | 0 | 0 |
| Lansing CDP..... | 181 | 76 | 41 | 42 | 8 | 14 | 6 | 0 | 0 | 0 |
| Le Roy city..... | 929 | 428 | 198 | 247 | 16 | 40 | 24 | 0 | 0 | 0 |
| Le Roy township..... | 354 | 136 | 93 | 108 | 10 | 7 | 5 | 0 | 0 | 0 |
| Lodi township..... | 270 | 92 | 68 | 98 | 10 | 2 | 2 | 0 | 0 | 0 |
| Lyle city..... | 551 | 220 | 114 | 176 | 13 | 28 | 13 | 0 | 0 | 0 |

Table 9.

Household Relationship and Group Quarters Population: 2010—Con.

[For information on confidentiality protection, nonsampling error, and definitions, see Selected Appendixes at <www.census.gov/prod/cen2010/cph-1-a.pdf>]

| State County County Subdivision Place | Household population | | | | | | | Group quarters population | | |
|--|----------------------|-------------|-----------------------------|-------|-----------------|--------------|-------------------|---------------------------|------------------------------|----------------------------------|
| | Total | Householder | Relationship to householder | | | | | Total | Institutionalized population | Non-institutionalized population |
| | | | Spouse | Child | Other relatives | Nonrelatives | | | | |
| | | | | | | Total | Unmarried partner | | | |
| Mower County—Con. | | | | | | | | | | |
| Lyle township..... | 356 | 142 | 94 | 85 | 13 | 22 | 11 | 0 | 0 | 0 |
| Mapleview city..... | 176 | 83 | 28 | 33 | 11 | 21 | 10 | 0 | 0 | 0 |
| Marshall township..... | 361 | 124 | 93 | 130 | 8 | 6 | 5 | 0 | 0 | 0 |
| Nevada township..... | 338 | 134 | 97 | 87 | 8 | 12 | 9 | 0 | 0 | 0 |
| Pleasant Valley township..... | 304 | 112 | 75 | 98 | 11 | 8 | 5 | 0 | 0 | 0 |
| Racine city..... | 442 | 157 | 103 | 159 | 6 | 17 | 14 | 0 | 0 | 0 |
| Racine township..... | 455 | 168 | 131 | 140 | 7 | 9 | 3 | 0 | 0 | 0 |
| Red Rock township..... | 747 | 312 | 211 | 197 | 14 | 13 | 12 | 0 | 0 | 0 |
| Rose Creek city..... | 394 | 162 | 90 | 123 | 5 | 14 | 5 | 0 | 0 | 0 |
| Sargeant city..... | 61 | 30 | 13 | 12 | 0 | 6 | 4 | 0 | 0 | 0 |
| Sargeant township..... | 310 | 105 | 74 | 119 | 6 | 6 | 5 | 0 | 0 | 0 |
| Taopi city..... | 58 | 24 | 15 | 18 | 0 | 1 | 1 | 0 | 0 | 0 |
| Udolpho township..... | 448 | 167 | 121 | 135 | 8 | 17 | 14 | 0 | 0 | 0 |
| Waltham city..... | 151 | 67 | 33 | 37 | 6 | 8 | 6 | 0 | 0 | 0 |
| Waltham township..... | 339 | 136 | 96 | 77 | 14 | 16 | 8 | 0 | 0 | 0 |
| Windom township..... | 606 | 228 | 151 | 191 | 13 | 23 | 16 | 0 | 0 | 0 |
| Murray County..... | 8,562 | 3,717 | 2,162 | 2,220 | 147 | 316 | 187 | 163 | 110 | 53 |
| Avoca city..... | 147 | 61 | 31 | 44 | 5 | 6 | 4 | 0 | 0 | 0 |
| Belfast township..... | 192 | 78 | 47 | 59 | 3 | 5 | 4 | 0 | 0 | 0 |
| Bondin township..... | 268 | 98 | 81 | 81 | 5 | 3 | 2 | 0 | 0 | 0 |
| Cameron township..... | 137 | 52 | 40 | 43 | 0 | 2 | 0 | 0 | 0 | 0 |
| Chanarambie township..... | 206 | 77 | 57 | 59 | 9 | 4 | 1 | 0 | 0 | 0 |
| Chandler city..... | 270 | 109 | 63 | 79 | 9 | 10 | 5 | 0 | 0 | 0 |
| Currie city..... | 233 | 114 | 51 | 45 | 13 | 10 | 4 | 0 | 0 | 0 |
| Des Moines River township..... | 133 | 68 | 35 | 25 | 0 | 5 | 4 | 0 | 0 | 0 |
| Dovray city..... | 57 | 31 | 14 | 7 | 0 | 5 | 5 | 0 | 0 | 0 |
| Dovray township..... | 152 | 64 | 40 | 39 | 3 | 6 | 4 | 0 | 0 | 0 |
| Ellsborough township..... | 145 | 62 | 40 | 40 | 1 | 2 | 2 | 0 | 0 | 0 |
| Fenton township..... | 177 | 66 | 54 | 47 | 7 | 3 | 0 | 0 | 0 | 0 |
| Fulda city..... | 1,231 | 566 | 269 | 330 | 17 | 49 | 36 | 87 | 57 | 30 |
| Hadley city..... | 61 | 32 | 16 | 11 | 1 | 1 | 0 | 0 | 0 | 0 |
| Holly township..... | 127 | 54 | 30 | 35 | 0 | 8 | 5 | 0 | 0 | 0 |
| Iona city..... | 137 | 71 | 32 | 29 | 1 | 4 | 3 | 0 | 0 | 0 |
| Iona township..... | 163 | 60 | 41 | 51 | 8 | 3 | 3 | 0 | 0 | 0 |
| Lake Sarah township..... | 393 | 173 | 120 | 81 | 3 | 16 | 11 | 0 | 0 | 0 |
| The Lakes CDP (part)..... | 299 | 138 | 96 | 48 | 3 | 14 | 9 | 0 | 0 | 0 |
| Lake Wilson city..... | 251 | 128 | 67 | 47 | 2 | 7 | 3 | 0 | 0 | 0 |
| Leeds township..... | 210 | 77 | 58 | 62 | 10 | 3 | 1 | 0 | 0 | 0 |
| Lime Lake township..... | 181 | 74 | 55 | 42 | 5 | 5 | 2 | 0 | 0 | 0 |
| Lowville township..... | 169 | 67 | 42 | 55 | 2 | 3 | 1 | 0 | 0 | 0 |
| Mason township..... | 299 | 126 | 90 | 67 | 3 | 13 | 6 | 0 | 0 | 0 |
| The Lakes CDP (part)..... | 130 | 63 | 45 | 16 | 3 | 3 | 3 | 0 | 0 | 0 |
| Moulton township..... | 206 | 73 | 57 | 61 | 10 | 5 | 4 | 0 | 0 | 0 |
| Murray township..... | 177 | 74 | 49 | 40 | 1 | 13 | 7 | 0 | 0 | 0 |
| The Lakes CDP (part)..... | 48 | 22 | 18 | 8 | 0 | 0 | 0 | 0 | 0 | 0 |
| Shetek township..... | 296 | 136 | 95 | 54 | 1 | 10 | 6 | 0 | 0 | 0 |
| The Lakes CDP (part)..... | 190 | 91 | 59 | 31 | 1 | 8 | 5 | 0 | 0 | 0 |
| Skandia township..... | 172 | 58 | 35 | 55 | 5 | 19 | 7 | 0 | 0 | 0 |
| Slayton city..... | 2,077 | 946 | 456 | 563 | 22 | 90 | 53 | 76 | 53 | 23 |
| Slayton township..... | 295 | 122 | 97 | 69 | 1 | 6 | 4 | 0 | 0 | 0 |
| Nicollet County..... | 30,007 | 12,201 | 6,483 | 8,626 | 700 | 1,997 | 851 | 2,720 | 153 | 2,567 |
| Belgrade township..... | 1,052 | 397 | 284 | 315 | 23 | 33 | 16 | 0 | 0 | 0 |
| Bernadotte township..... | 278 | 104 | 70 | 83 | 3 | 18 | 4 | 0 | 0 | 0 |
| Brighton township..... | 149 | 56 | 40 | 48 | 2 | 3 | 2 | 0 | 0 | 0 |
| Courtland city..... | 611 | 237 | 159 | 171 | 15 | 29 | 15 | 0 | 0 | 0 |
| Courtland township..... | 630 | 236 | 159 | 196 | 17 | 22 | 11 | 0 | 0 | 0 |
| Granby township..... | 246 | 97 | 66 | 68 | 8 | 7 | 2 | 0 | 0 | 0 |
| Lafayette city..... | 504 | 218 | 103 | 142 | 10 | 31 | 19 | 0 | 0 | 0 |
| Lafayette township..... | 694 | 275 | 186 | 206 | 6 | 21 | 14 | 0 | 0 | 0 |
| Lake Prairie township..... | 672 | 248 | 167 | 212 | 26 | 19 | 12 | 0 | 0 | 0 |
| Le Sueur city (part)..... | 10 | 2 | 0 | 6 | 0 | 2 | 1 | 0 | 0 | 0 |
| Mankato city (part)..... | 0 | 0 | 0 | 0 | 0 | 0 | 0 | 0 | 0 | 0 |
| New Sweden township..... | 297 | 112 | 76 | 89 | 8 | 12 | 10 | 0 | 0 | 0 |
| Nicollet city..... | 1,093 | 429 | 240 | 349 | 25 | 50 | 35 | 0 | 0 | 0 |
| Nicollet township..... | 520 | 194 | 139 | 159 | 14 | 14 | 6 | 7 | 2 | 5 |
| North Mankato city (part)..... | 13,346 | 5,580 | 2,788 | 3,752 | 293 | 933 | 435 | 48 | 0 | 48 |
| Oshawa township..... | 502 | 184 | 143 | 156 | 7 | 12 | 9 | 0 | 0 | 0 |
| Ridgely township..... | 115 | 42 | 34 | 36 | 1 | 2 | 2 | 0 | 0 | 0 |
| St. Peter city..... | 8,531 | 3,491 | 1,612 | 2,433 | 229 | 766 | 245 | 2,665 | 151 | 2,514 |
| Traverse township..... | 334 | 124 | 88 | 99 | 7 | 16 | 8 | 0 | 0 | 0 |
| West Newton township..... | 423 | 175 | 129 | 106 | 6 | 7 | 5 | 0 | 0 | 0 |
| Nobles County..... | 20,993 | 7,946 | 4,339 | 6,059 | 1,275 | 1,374 | 441 | 385 | 250 | 135 |
| Adrian city..... | 1,183 | 491 | 277 | 353 | 16 | 46 | 33 | 26 | 26 | 0 |
| Bigelow city..... | 235 | 88 | 48 | 72 | 9 | 18 | 11 | 0 | 0 | 0 |
| Bigelow township..... | 373 | 131 | 106 | 121 | 4 | 11 | 5 | 0 | 0 | 0 |
| Bloom township..... | 158 | 63 | 48 | 44 | 2 | 1 | 1 | 0 | 0 | 0 |
| Brewster city..... | 473 | 207 | 98 | 150 | 6 | 12 | 8 | 0 | 0 | 0 |

Table 9.

Household Relationship and Group Quarters Population: 2010—Con.

[For information on confidentiality protection, nonsampling error, and definitions, see Selected Appendixes at <www.census.gov/prod/cen2010/cph-1-a.pdf>]

| State County County Subdivision Place | Household population | | | | | | | Group quarters population | | |
|--|----------------------|-------------|-----------------------------|--------|-----------------|--------------|-------------------|---------------------------|------------------------------|----------------------------------|
| | Total | Householder | Relationship to householder | | | | | Total | Institutionalized population | Non-institutionalized population |
| | | | Spouse | Child | Other relatives | Nonrelatives | | | | |
| | | | | | | Total | Unmarried partner | | | |
| Nobles County—Con. | | | | | | | | | | |
| Dewald township..... | 254 | 98 | 72 | 70 | 10 | 4 | 3 | 0 | 0 | 0 |
| Dundee city..... | 68 | 40 | 17 | 9 | 0 | 2 | 1 | 0 | 0 | 0 |
| Elk township..... | 253 | 99 | 74 | 64 | 5 | 11 | 2 | 0 | 0 | 0 |
| Ellsworth city..... | 424 | 210 | 101 | 94 | 9 | 10 | 8 | 39 | 39 | 0 |
| Graham Lakes township..... | 218 | 81 | 60 | 71 | 3 | 3 | 3 | 0 | 0 | 0 |
| Grand Prairie township..... | 206 | 80 | 59 | 65 | 0 | 2 | 2 | 0 | 0 | 0 |
| Hersey township..... | 219 | 78 | 59 | 70 | 5 | 7 | 3 | 0 | 0 | 0 |
| Indian Lake township..... | 232 | 94 | 69 | 60 | 4 | 5 | 4 | 0 | 0 | 0 |
| Kinbrae city..... | 12 | 6 | 3 | 0 | 0 | 3 | 3 | 0 | 0 | 0 |
| Larkin township..... | 188 | 70 | 52 | 60 | 2 | 4 | 2 | 0 | 0 | 0 |
| Leota township..... | 390 | 175 | 117 | 88 | 2 | 8 | 7 | 0 | 0 | 0 |
| Leota CDP..... | 209 | 100 | 61 | 42 | 1 | 5 | 5 | 0 | 0 | 0 |
| Lismore city..... | 227 | 96 | 52 | 65 | 6 | 8 | 3 | 0 | 0 | 0 |
| Lismore township..... | 175 | 65 | 45 | 59 | 1 | 5 | 4 | 0 | 0 | 0 |
| Little Rock township..... | 211 | 81 | 56 | 66 | 2 | 6 | 3 | 0 | 0 | 0 |
| Lorain township..... | 297 | 113 | 83 | 79 | 3 | 19 | 7 | 0 | 0 | 0 |
| Olney township..... | 205 | 67 | 55 | 76 | 4 | 3 | 1 | 0 | 0 | 0 |
| Ransom township..... | 230 | 90 | 65 | 65 | 4 | 6 | 0 | 0 | 0 | 0 |
| Round Lake city..... | 376 | 184 | 85 | 84 | 10 | 13 | 9 | 0 | 0 | 0 |
| Rushmore city..... | 342 | 154 | 61 | 93 | 5 | 29 | 14 | 0 | 0 | 0 |
| Seward township..... | 208 | 82 | 59 | 58 | 6 | 3 | 3 | 0 | 0 | 0 |
| Summit Lake township..... | 323 | 123 | 89 | 99 | 6 | 6 | 3 | 0 | 0 | 0 |
| Westside township..... | 218 | 77 | 51 | 76 | 9 | 5 | 4 | 0 | 0 | 0 |
| Wilmont city..... | 339 | 143 | 77 | 103 | 6 | 10 | 7 | 0 | 0 | 0 |
| Wilmont township..... | 184 | 75 | 54 | 47 | 7 | 1 | 1 | 0 | 0 | 0 |
| Worthington city..... | 12,444 | 4,458 | 2,158 | 3,602 | 1,119 | 1,107 | 282 | 320 | 185 | 135 |
| Worthington township..... | 328 | 127 | 89 | 96 | 10 | 6 | 4 | 0 | 0 | 0 |
| Norman County..... | 6,703 | 2,863 | 1,533 | 1,904 | 153 | 250 | 146 | 149 | 133 | 16 |
| Ada city..... | 1,646 | 742 | 350 | 467 | 36 | 51 | 28 | 61 | 48 | 13 |
| Anthony township..... | 62 | 24 | 18 | 18 | 2 | 0 | 0 | 0 | 0 | 0 |
| Bear Park township..... | 192 | 81 | 48 | 55 | 3 | 5 | 5 | 0 | 0 | 0 |
| Borup city..... | 110 | 37 | 23 | 48 | 0 | 2 | 2 | 0 | 0 | 0 |
| Flom township..... | 218 | 78 | 50 | 76 | 4 | 10 | 7 | 0 | 0 | 0 |
| Fossum township..... | 156 | 70 | 47 | 32 | 2 | 5 | 5 | 0 | 0 | 0 |
| Gary city..... | 214 | 83 | 52 | 72 | 2 | 5 | 3 | 0 | 0 | 0 |
| Good Hope township..... | 43 | 17 | 9 | 8 | 2 | 7 | 4 | 0 | 0 | 0 |
| Green Meadow township..... | 108 | 38 | 23 | 35 | 1 | 11 | 4 | 0 | 0 | 0 |
| Halstad city..... | 559 | 251 | 108 | 161 | 11 | 28 | 15 | 38 | 38 | 0 |
| Halstad township..... | 108 | 43 | 25 | 32 | 4 | 4 | 3 | 0 | 0 | 0 |
| Hegne township..... | 40 | 20 | 12 | 5 | 2 | 1 | 1 | 0 | 0 | 0 |
| Hendrum city..... | 307 | 124 | 66 | 100 | 8 | 9 | 6 | 0 | 0 | 0 |
| Hendrum township..... | 95 | 42 | 24 | 22 | 4 | 3 | 2 | 0 | 0 | 0 |
| Home Lake township..... | 148 | 57 | 41 | 38 | 8 | 4 | 2 | 0 | 0 | 0 |
| Lake Ida township..... | 160 | 55 | 42 | 56 | 3 | 4 | 4 | 0 | 0 | 0 |
| Lee township..... | 128 | 51 | 37 | 36 | 0 | 4 | 3 | 0 | 0 | 0 |
| Lockhart township..... | 50 | 22 | 15 | 13 | 0 | 0 | 0 | 0 | 0 | 0 |
| McDonaldsville township..... | 172 | 67 | 43 | 53 | 1 | 8 | 3 | 3 | 0 | 3 |
| Mary township..... | 83 | 35 | 22 | 23 | 1 | 2 | 2 | 0 | 0 | 0 |
| Perley city..... | 92 | 48 | 24 | 17 | 1 | 2 | 1 | 0 | 0 | 0 |
| Pleasant View township..... | 108 | 43 | 28 | 32 | 4 | 1 | 1 | 0 | 0 | 0 |
| Rockwell township..... | 61 | 28 | 20 | 10 | 2 | 1 | 1 | 0 | 0 | 0 |
| Shelly city..... | 191 | 90 | 39 | 54 | 1 | 7 | 3 | 0 | 0 | 0 |
| Shelly township..... | 115 | 50 | 30 | 28 | 2 | 5 | 1 | 0 | 0 | 0 |
| Spring Creek township..... | 81 | 28 | 19 | 23 | 4 | 7 | 4 | 0 | 0 | 0 |
| Strand township..... | 99 | 43 | 22 | 26 | 1 | 7 | 4 | 0 | 0 | 0 |
| Sundal township..... | 157 | 56 | 41 | 46 | 12 | 2 | 2 | 0 | 0 | 0 |
| Twin Valley city..... | 774 | 357 | 144 | 210 | 24 | 39 | 23 | 47 | 47 | 0 |
| Waukon township..... | 114 | 52 | 28 | 27 | 1 | 6 | 4 | 0 | 0 | 0 |
| Wild Rice township..... | 256 | 109 | 69 | 63 | 5 | 10 | 3 | 0 | 0 | 0 |
| Winchester township..... | 56 | 22 | 14 | 18 | 2 | 0 | 0 | 0 | 0 | 0 |
| Olmsted County..... | 141,478 | 57,080 | 30,545 | 41,672 | 4,480 | 7,701 | 3,514 | 2,770 | 1,858 | 912 |
| Byron city..... | 4,909 | 1,796 | 1,090 | 1,753 | 95 | 175 | 103 | 5 | 0 | 5 |
| Cascade township..... | 2,807 | 1,030 | 743 | 884 | 63 | 87 | 43 | 8 | 8 | 0 |
| Chatfield city (part)..... | 1,206 | 465 | 272 | 401 | 18 | 50 | 35 | 0 | 0 | 0 |
| Dover city..... | 735 | 261 | 166 | 267 | 12 | 29 | 19 | 0 | 0 | 0 |
| Dover township..... | 389 | 145 | 99 | 124 | 8 | 13 | 7 | 0 | 0 | 0 |
| Elmira township..... | 354 | 131 | 95 | 101 | 10 | 17 | 2 | 0 | 0 | 0 |
| Eyota city..... | 1,977 | 758 | 428 | 684 | 30 | 77 | 45 | 0 | 0 | 0 |
| Eyota township..... | 464 | 165 | 127 | 141 | 18 | 13 | 6 | 0 | 0 | 0 |
| Farmington township..... | 444 | 185 | 121 | 111 | 10 | 17 | 9 | 0 | 0 | 0 |
| Haverhill township..... | 1,486 | 546 | 426 | 446 | 27 | 41 | 22 | 9 | 0 | 9 |
| High Forest township..... | 976 | 380 | 273 | 271 | 18 | 34 | 20 | 0 | 0 | 0 |
| Kalmar township..... | 1,046 | 410 | 302 | 294 | 9 | 31 | 23 | 0 | 0 | 0 |
| Marion township..... | 3,644 | 1,377 | 1,002 | 1,020 | 101 | 144 | 77 | 9 | 0 | 9 |
| New Haven township..... | 1,184 | 461 | 341 | 310 | 32 | 40 | 31 | 0 | 0 | 0 |
| Orion township..... | 592 | 231 | 149 | 173 | 14 | 25 | 15 | 0 | 0 | 0 |
| Oronoco city..... | 1,293 | 451 | 314 | 459 | 29 | 40 | 27 | 7 | 0 | 7 |
| Oronoco township..... | 2,209 | 820 | 575 | 703 | 36 | 75 | 39 | 11 | 0 | 11 |

Table 9.

Household Relationship and Group Quarters Population: 2010—Con.

[For information on confidentiality protection, nonsampling error, and definitions, see Selected Appendixes at <www.census.gov/prod/cen2010/cph-1-a.pdf>]

| State County County Subdivision Place | Household population | | | | | | | Group quarters population | | |
|--|----------------------|-------------|-----------------------------|--------|-----------------|--------------|-------------------|---------------------------|------------------------------|----------------------------------|
| | Total | Householder | Relationship to householder | | | | | Total | Institutionalized population | Non-institutionalized population |
| | | | Spouse | Child | Other relatives | Nonrelatives | | | | |
| | | | | | | Total | Unmarried partner | | | |
| Olmsted County—Con. | | | | | | | | | | |
| Pine Island city (part)..... | 699 | 239 | 159 | 276 | 7 | 18 | 12 | 4 | 0 | 4 |
| Pleasant Grove township..... | 806 | 319 | 206 | 226 | 25 | 30 | 18 | 0 | 0 | 0 |
| Quincy township..... | 339 | 125 | 85 | 104 | 7 | 18 | 5 | 0 | 0 | 0 |
| Rochester city..... | 104,154 | 43,025 | 21,253 | 29,854 | 3,686 | 6,336 | 2,753 | 2,615 | 1,760 | 855 |
| Rochester township..... | 1,615 | 559 | 459 | 548 | 25 | 24 | 14 | 14 | 6 | 8 |
| Rock Dell township..... | 643 | 242 | 168 | 192 | 14 | 27 | 16 | 4 | 0 | 4 |
| Salem township..... | 1,086 | 423 | 304 | 286 | 37 | 36 | 20 | 0 | 0 | 0 |
| Stewartville city..... | 5,832 | 2,318 | 1,235 | 1,865 | 127 | 287 | 142 | 84 | 84 | 0 |
| Viola township..... | 589 | 218 | 153 | 179 | 22 | 17 | 11 | 0 | 0 | 0 |
| Otter Tail County..... | 56,115 | 24,055 | 13,631 | 14,599 | 1,460 | 2,370 | 1,333 | 1,188 | 774 | 414 |
| Aastad township..... | 213 | 75 | 49 | 77 | 7 | 5 | 5 | 0 | 0 | 0 |
| Amor township..... | 445 | 192 | 131 | 103 | 8 | 11 | 10 | 50 | 45 | 5 |
| Aurdal township..... | 1,444 | 542 | 393 | 443 | 25 | 41 | 27 | 6 | 0 | 6 |
| Battle Lake city..... | 822 | 386 | 173 | 220 | 17 | 26 | 11 | 53 | 53 | 0 |
| Blowers township..... | 321 | 118 | 76 | 109 | 5 | 13 | 6 | 0 | 0 | 0 |
| Bluffton city..... | 207 | 79 | 46 | 63 | 10 | 9 | 5 | 0 | 0 | 0 |
| Bluffton township..... | 479 | 171 | 111 | 162 | 9 | 26 | 13 | 0 | 0 | 0 |
| Buse township..... | 483 | 190 | 130 | 132 | 10 | 21 | 15 | 8 | 0 | 8 |
| Butler township..... | 283 | 101 | 71 | 92 | 6 | 13 | 6 | 0 | 0 | 0 |
| Candor township..... | 561 | 253 | 175 | 103 | 12 | 18 | 11 | 0 | 0 | 0 |
| Carlisle township..... | 156 | 64 | 44 | 35 | 3 | 10 | 3 | 0 | 0 | 0 |
| Clitherall city..... | 106 | 52 | 21 | 24 | 3 | 6 | 5 | 6 | 6 | 0 |
| Clitherall township..... | 455 | 203 | 126 | 105 | 7 | 14 | 9 | 0 | 0 | 0 |
| Compton township..... | 801 | 275 | 189 | 296 | 18 | 23 | 13 | 0 | 0 | 0 |
| Corliss township..... | 493 | 189 | 138 | 148 | 6 | 12 | 6 | 0 | 0 | 0 |
| Dalton city..... | 253 | 115 | 46 | 70 | 3 | 19 | 12 | 0 | 0 | 0 |
| Dane Prairie township..... | 887 | 351 | 262 | 236 | 21 | 17 | 10 | 0 | 0 | 0 |
| Dead Lake township..... | 494 | 221 | 135 | 95 | 19 | 24 | 17 | 0 | 0 | 0 |
| Deer Creek city..... | 322 | 147 | 70 | 64 | 22 | 19 | 12 | 0 | 0 | 0 |
| Deer Creek township..... | 344 | 133 | 94 | 98 | 12 | 7 | 1 | 0 | 0 | 0 |
| Dent city..... | 192 | 78 | 41 | 60 | 1 | 12 | 8 | 0 | 0 | 0 |
| Dora township..... | 725 | 341 | 219 | 127 | 16 | 22 | 15 | 0 | 0 | 0 |
| Dunn township..... | 905 | 432 | 291 | 137 | 17 | 28 | 23 | 0 | 0 | 0 |
| Eagle Lake township..... | 378 | 158 | 104 | 91 | 12 | 13 | 9 | 0 | 0 | 0 |
| Eastern township..... | 230 | 95 | 66 | 56 | 8 | 5 | 2 | 0 | 0 | 0 |
| Edna township..... | 897 | 356 | 266 | 228 | 22 | 25 | 11 | 0 | 0 | 0 |
| Effington township..... | 264 | 103 | 71 | 76 | 8 | 6 | 4 | 0 | 0 | 0 |
| Elizabeth city..... | 173 | 66 | 43 | 51 | 8 | 5 | 2 | 0 | 0 | 0 |
| Elizabeth township..... | 815 | 332 | 234 | 207 | 17 | 25 | 14 | 4 | 0 | 4 |
| Elmo township..... | 331 | 139 | 79 | 75 | 20 | 18 | 13 | 0 | 0 | 0 |
| Erhard city..... | 148 | 65 | 34 | 33 | 5 | 11 | 9 | 0 | 0 | 0 |
| Erhards Grove township..... | 442 | 172 | 115 | 124 | 19 | 12 | 10 | 0 | 0 | 0 |
| Everts township..... | 658 | 307 | 207 | 117 | 9 | 18 | 6 | 0 | 0 | 0 |
| Fergus Falls city..... | 12,485 | 5,814 | 2,500 | 3,211 | 277 | 683 | 329 | 653 | 352 | 301 |
| Fergus Falls township..... | 1,006 | 373 | 277 | 319 | 20 | 17 | 11 | 0 | 0 | 0 |
| Folden township..... | 299 | 117 | 82 | 78 | 12 | 10 | 4 | 0 | 0 | 0 |
| Friberg township..... | 809 | 324 | 223 | 203 | 15 | 44 | 27 | 0 | 0 | 0 |
| Girard township..... | 727 | 310 | 218 | 160 | 19 | 20 | 14 | 4 | 0 | 4 |
| Gorman township..... | 462 | 182 | 126 | 135 | 6 | 13 | 10 | 3 | 0 | 3 |
| Henning city..... | 765 | 364 | 149 | 201 | 18 | 33 | 14 | 37 | 37 | 0 |
| Henning township..... | 377 | 148 | 105 | 101 | 8 | 15 | 8 | 0 | 0 | 0 |
| Hobart township..... | 778 | 322 | 238 | 175 | 17 | 26 | 16 | 0 | 0 | 0 |
| Homestead township..... | 362 | 139 | 91 | 105 | 11 | 16 | 9 | 0 | 0 | 0 |
| Inman township..... | 290 | 118 | 65 | 75 | 19 | 13 | 8 | 0 | 0 | 0 |
| Leaf Lake township..... | 557 | 234 | 154 | 140 | 14 | 15 | 10 | 3 | 0 | 3 |
| Leaf Mountain township..... | 326 | 125 | 81 | 102 | 5 | 13 | 9 | 0 | 0 | 0 |
| Lida township..... | 757 | 351 | 245 | 127 | 12 | 22 | 13 | 0 | 0 | 0 |
| Maine township..... | 653 | 280 | 181 | 142 | 23 | 27 | 15 | 0 | 0 | 0 |
| Maplewood township..... | 312 | 136 | 84 | 68 | 7 | 17 | 12 | 6 | 0 | 6 |
| Newton township..... | 746 | 297 | 197 | 215 | 18 | 19 | 11 | 0 | 0 | 0 |
| New York Mills city..... | 1,129 | 533 | 210 | 293 | 25 | 68 | 42 | 70 | 70 | 0 |
| Nidaros township..... | 322 | 137 | 83 | 84 | 10 | 8 | 3 | 0 | 0 | 0 |
| Norwegian Grove township..... | 300 | 120 | 81 | 85 | 7 | 7 | 3 | 0 | 0 | 0 |
| Oak Valley township..... | 355 | 143 | 89 | 108 | 6 | 9 | 6 | 0 | 0 | 0 |
| Orwell township..... | 170 | 59 | 40 | 54 | 5 | 12 | 4 | 0 | 0 | 0 |
| Oscar township..... | 206 | 82 | 51 | 62 | 3 | 8 | 6 | 1 | 0 | 1 |
| Ottertail city..... | 572 | 245 | 140 | 139 | 21 | 27 | 18 | 0 | 0 | 0 |
| Otter Tail township..... | 491 | 237 | 151 | 69 | 19 | 15 | 14 | 0 | 0 | 0 |
| Otto township..... | 554 | 223 | 152 | 141 | 17 | 21 | 6 | 0 | 0 | 0 |
| Paddock township..... | 341 | 121 | 82 | 121 | 11 | 6 | 4 | 5 | 0 | 5 |
| Parkers Prairie city..... | 941 | 428 | 192 | 258 | 21 | 42 | 19 | 70 | 62 | 8 |
| Parkers Prairie township..... | 348 | 140 | 98 | 86 | 10 | 14 | 8 | 0 | 0 | 0 |
| Pelican township..... | 625 | 237 | 180 | 173 | 17 | 18 | 9 | 0 | 0 | 0 |
| Pelican Rapids city..... | 2,403 | 904 | 420 | 786 | 171 | 122 | 54 | 61 | 57 | 4 |
| Perham city..... | 2,851 | 1,304 | 507 | 786 | 71 | 183 | 111 | 134 | 92 | 42 |
| Perham township..... | 820 | 316 | 225 | 242 | 16 | 21 | 16 | 7 | 0 | 7 |
| Pine Lake township..... | 639 | 266 | 188 | 159 | 12 | 14 | 12 | 0 | 0 | 0 |
| Richville city..... | 96 | 43 | 20 | 19 | 7 | 7 | 5 | 0 | 0 | 0 |
| Rothsay city (part)..... | 219 | 95 | 39 | 59 | 5 | 21 | 8 | 0 | 0 | 0 |

Table 9.

Household Relationship and Group Quarters Population: 2010—Con.

[For information on confidentiality protection, nonsampling error, and definitions, see Selected Appendixes at <www.census.gov/prod/cen2010/cph-1-a.pdf>]

| State County County Subdivision Place | Household population | | | | | | | Group quarters population | | |
|--|----------------------|-------------|-----------------------------|-------|--------------------|--------------|----------------------|---------------------------|--------------------------------------|--|
| | Total | Householder | Relationship to householder | | | | | Total | Institution- alized population | Non- institution- alized population |
| | | | Spouse | Child | Other relatives | Nonrelatives | | | | |
| | | | | | | Total | Unmarried partner | | | |
| Otter Tail County--Con. | | | | | | | | | | |
| Rush Lake township..... | 970 | 401 | 263 | 230 | 30 | 46 | 30 | 0 | 0 | 0 |
| St. Olaf township..... | 345 | 140 | 97 | 88 | 8 | 12 | 8 | 7 | 0 | 7 |
| Scambler township..... | 476 | 215 | 141 | 87 | 15 | 18 | 12 | 0 | 0 | 0 |
| Star Lake township..... | 415 | 191 | 120 | 79 | 11 | 14 | 13 | 0 | 0 | 0 |
| Sverdrup township..... | 621 | 255 | 167 | 146 | 16 | 37 | 22 | 0 | 0 | 0 |
| Tordenskjold township..... | 551 | 240 | 155 | 131 | 6 | 19 | 15 | 0 | 0 | 0 |
| Trondhjem township..... | 192 | 75 | 46 | 60 | 7 | 4 | 2 | 0 | 0 | 0 |
| Tumuli township..... | 449 | 190 | 131 | 109 | 8 | 11 | 8 | 0 | 0 | 0 |
| Underwood city..... | 341 | 159 | 83 | 86 | 5 | 8 | 5 | 0 | 0 | 0 |
| Urbank city..... | 54 | 27 | 10 | 15 | 1 | 1 | 1 | 0 | 0 | 0 |
| Vergas city..... | 331 | 176 | 75 | 55 | 6 | 19 | 11 | 0 | 0 | 0 |
| Vining city..... | 78 | 34 | 15 | 24 | 1 | 4 | 3 | 0 | 0 | 0 |
| Wadena city (part)..... | 66 | 26 | 18 | 22 | 0 | 0 | 0 | 0 | 0 | 0 |
| Western township..... | 129 | 48 | 36 | 41 | 2 | 2 | 2 | 0 | 0 | 0 |
| Woodside township..... | 277 | 110 | 60 | 88 | 4 | 15 | 10 | 0 | 0 | 0 |
| Pennington County..... | 13,603 | 5,836 | 2,777 | 3,779 | 350 | 861 | 479 | 327 | 273 | 54 |
| Black River township..... | 82 | 36 | 25 | 15 | 5 | 1 | 1 | 0 | 0 | 0 |
| Bray township..... | 64 | 27 | 19 | 10 | 4 | 4 | 3 | 0 | 0 | 0 |
| Cloverleaf township..... | 84 | 31 | 16 | 30 | 2 | 5 | 5 | 0 | 0 | 0 |
| Deer Park township..... | 126 | 44 | 30 | 47 | 0 | 5 | 3 | 0 | 0 | 0 |
| Goodridge city..... | 132 | 60 | 20 | 47 | 1 | 4 | 3 | 0 | 0 | 0 |
| Goodridge township..... | 79 | 26 | 19 | 32 | 0 | 2 | 2 | 0 | 0 | 0 |
| Hickory township..... | 80 | 33 | 21 | 22 | 0 | 4 | 2 | 0 | 0 | 0 |
| Highlanding township..... | 194 | 64 | 44 | 75 | 1 | 10 | 5 | 0 | 0 | 0 |
| Kratka township..... | 131 | 51 | 35 | 37 | 5 | 3 | 2 | 0 | 0 | 0 |
| Mayfield township..... | 51 | 24 | 15 | 10 | 0 | 2 | 2 | 0 | 0 | 0 |
| Norden township..... | 379 | 146 | 100 | 106 | 8 | 19 | 11 | 0 | 0 | 0 |
| North township..... | 696 | 280 | 172 | 199 | 18 | 27 | 17 | 12 | 0 | 12 |
| Numedal township..... | 90 | 35 | 23 | 30 | 1 | 1 | 1 | 0 | 0 | 0 |
| Polk Centre township..... | 87 | 33 | 19 | 28 | 5 | 2 | 2 | 0 | 0 | 0 |
| Reiner township..... | 81 | 35 | 22 | 19 | 1 | 4 | 1 | 6 | 0 | 6 |
| River Falls township..... | 178 | 66 | 48 | 56 | 3 | 5 | 5 | 0 | 0 | 0 |
| Rocksbury township..... | 1,211 | 435 | 298 | 377 | 52 | 49 | 28 | 0 | 0 | 0 |
| St. Hilaire city..... | 279 | 123 | 53 | 77 | 3 | 23 | 15 | 0 | 0 | 0 |
| Sanders township..... | 298 | 109 | 73 | 89 | 4 | 23 | 9 | 0 | 0 | 0 |
| Silverton township..... | 187 | 74 | 43 | 54 | 5 | 11 | 4 | 0 | 0 | 0 |
| Smiley township..... | 580 | 209 | 140 | 191 | 9 | 31 | 14 | 0 | 0 | 0 |
| Star township..... | 120 | 53 | 33 | 22 | 8 | 4 | 1 | 0 | 0 | 0 |
| Thief River Falls city..... | 8,305 | 3,802 | 1,483 | 2,186 | 213 | 621 | 342 | 268 | 232 | 36 |
| Wyandotte township..... | 89 | 40 | 26 | 20 | 2 | 1 | 1 | 41 | 41 | 0 |
| Pine County..... | 27,953 | 11,373 | 5,862 | 7,633 | 1,173 | 1,912 | 1,009 | 1,797 | 1,715 | 82 |
| Arlone township..... | 358 | 151 | 87 | 85 | 15 | 20 | 9 | 0 | 0 | 0 |
| Arna township..... | 112 | 51 | 31 | 23 | 3 | 4 | 3 | 0 | 0 | 0 |
| Askov city..... | 364 | 171 | 63 | 92 | 10 | 28 | 16 | 0 | 0 | 0 |
| Barry township..... | 585 | 221 | 111 | 165 | 44 | 44 | 21 | 0 | 0 | 0 |
| Birch Creek township..... | 233 | 101 | 50 | 59 | 9 | 14 | 10 | 0 | 0 | 0 |
| Bremen township..... | 240 | 111 | 63 | 43 | 11 | 12 | 9 | 0 | 0 | 0 |
| Brook Park city..... | 139 | 50 | 21 | 41 | 18 | 9 | 9 | 0 | 0 | 0 |
| Brook Park township..... | 522 | 210 | 102 | 138 | 24 | 48 | 21 | 0 | 0 | 0 |
| Bruno city..... | 102 | 44 | 22 | 25 | 7 | 4 | 3 | 0 | 0 | 0 |
| Bruno township..... | 184 | 76 | 37 | 49 | 9 | 13 | 5 | 0 | 0 | 0 |
| Chengwatana township..... | 987 | 371 | 230 | 274 | 57 | 55 | 23 | 0 | 0 | 0 |
| Clover township..... | 410 | 168 | 93 | 120 | 10 | 19 | 9 | 0 | 0 | 0 |
| Crosby township..... | 93 | 41 | 26 | 22 | 1 | 3 | 1 | 0 | 0 | 0 |
| Danforth township..... | 78 | 32 | 16 | 23 | 6 | 1 | 1 | 0 | 0 | 0 |
| Dell Grove township..... | 690 | 301 | 170 | 160 | 14 | 45 | 21 | 7 | 0 | 7 |
| Denham city..... | 35 | 15 | 7 | 10 | 0 | 3 | 2 | 0 | 0 | 0 |
| Finlayson city..... | 315 | 134 | 66 | 81 | 9 | 25 | 8 | 0 | 0 | 0 |
| Finlayson township..... | 456 | 184 | 106 | 133 | 11 | 22 | 8 | 0 | 0 | 0 |
| Fleming township..... | 141 | 49 | 28 | 42 | 5 | 17 | 9 | 0 | 0 | 0 |
| Henriette city..... | 71 | 32 | 10 | 23 | 2 | 4 | 4 | 0 | 0 | 0 |
| Hinckley city..... | 1,796 | 736 | 228 | 536 | 76 | 220 | 111 | 4 | 0 | 4 |
| Hinckley township..... | 806 | 315 | 176 | 216 | 26 | 73 | 33 | 0 | 0 | 0 |
| Kerrick city..... | 65 | 29 | 12 | 16 | 4 | 4 | 4 | 0 | 0 | 0 |
| Kerrick township..... | 325 | 133 | 75 | 89 | 11 | 17 | 6 | 0 | 0 | 0 |
| Kettle River township..... | 504 | 212 | 116 | 131 | 10 | 35 | 23 | 0 | 0 | 0 |
| Mission Creek township..... | 635 | 240 | 129 | 198 | 36 | 32 | 22 | 0 | 0 | 0 |
| Munch township..... | 302 | 133 | 69 | 69 | 16 | 15 | 7 | 0 | 0 | 0 |
| New Dosey township..... | 74 | 37 | 23 | 10 | 1 | 3 | 0 | 0 | 0 | 0 |
| Nickerson township..... | 167 | 77 | 33 | 32 | 10 | 15 | 10 | 0 | 0 | 0 |
| Norman township..... | 248 | 116 | 57 | 59 | 7 | 9 | 9 | 0 | 0 | 0 |
| Ogema township..... | 352 | 133 | 52 | 113 | 28 | 26 | 19 | 0 | 0 | 0 |
| Park township..... | 37 | 14 | 8 | 8 | 5 | 2 | 0 | 0 | 0 | 0 |
| Partridge township..... | 639 | 236 | 149 | 188 | 38 | 28 | 14 | 0 | 0 | 0 |
| Pine City city..... | 2,955 | 1,322 | 498 | 802 | 109 | 224 | 123 | 168 | 157 | 11 |
| Pine City township..... | 1,380 | 536 | 322 | 374 | 61 | 87 | 45 | 14 | 0 | 14 |
| Pine Lake township..... | 583 | 262 | 155 | 118 | 22 | 26 | 12 | 0 | 0 | 0 |
| Pokegama township..... | 2,730 | 1,071 | 661 | 705 | 126 | 167 | 89 | 13 | 13 | 0 |

Table 9.

Household Relationship and Group Quarters Population: 2010—Con.

[For information on confidentiality protection, nonsampling error, and definitions, see Selected Appendixes at <www.census.gov/prod/cen2010/cph-1-a.pdf>]

| State County County Subdivision Place | Household population | | | | | | | Group quarters population | | |
|--|----------------------|-------------|-----------------------------|-------|-----------------|--------------|-------------------|---------------------------|------------------------------|----------------------------------|
| | Total | Householder | Relationship to householder | | | | | Total | Institutionalized population | Non-institutionalized population |
| | | | Spouse | Child | Other relatives | Nonrelatives | | | | |
| | | | | | | Total | Unmarried partner | | | |
| Pine County--Con. | | | | | | | | | | |
| Rock Creek city..... | 1,607 | 582 | 360 | 480 | 63 | 122 | 61 | 21 | 0 | 21 |
| Royalton township..... | 1,156 | 414 | 274 | 358 | 56 | 54 | 28 | 7 | 7 | 0 |
| Rutledge city..... | 229 | 94 | 51 | 62 | 10 | 12 | 10 | 0 | 0 | 0 |
| Sandstone city..... | 1,454 | 602 | 192 | 439 | 72 | 149 | 74 | 1,395 | 1,372 | 23 |
| Sandstone township..... | 822 | 322 | 193 | 222 | 37 | 48 | 28 | 2 | 0 | 2 |
| Sturgeon Lake city..... | 439 | 167 | 91 | 149 | 9 | 23 | 18 | 0 | 0 | 0 |
| Sturgeon Lake township..... | 342 | 141 | 81 | 85 | 10 | 25 | 12 | 166 | 166 | 0 |
| Willow River city..... | 415 | 173 | 71 | 126 | 12 | 33 | 15 | 0 | 0 | 0 |
| Wilma township..... | 65 | 32 | 14 | 13 | 1 | 5 | 3 | 0 | 0 | 0 |
| Windemere township..... | 1,711 | 731 | 433 | 427 | 52 | 68 | 41 | 0 | 0 | 0 |
| Pipestone County..... | 9,391 | 4,054 | 2,125 | 2,653 | 172 | 387 | 244 | 205 | 183 | 22 |
| Aetna township..... | 194 | 71 | 48 | 64 | 5 | 6 | 4 | 0 | 0 | 0 |
| Altona township..... | 153 | 60 | 37 | 54 | 0 | 2 | 2 | 0 | 0 | 0 |
| Burke township..... | 209 | 78 | 60 | 59 | 8 | 4 | 4 | 0 | 0 | 0 |
| Eden township..... | 278 | 96 | 75 | 98 | 5 | 4 | 2 | 0 | 0 | 0 |
| Edgerton city..... | 1,131 | 491 | 296 | 307 | 12 | 25 | 13 | 58 | 53 | 5 |
| Elmer township..... | 231 | 85 | 59 | 78 | 2 | 7 | 5 | 0 | 0 | 0 |
| Fountain Prairie township..... | 188 | 65 | 44 | 76 | 0 | 3 | 1 | 0 | 0 | 0 |
| Grange township..... | 203 | 80 | 54 | 54 | 10 | 5 | 5 | 0 | 0 | 0 |
| Gray township..... | 225 | 87 | 63 | 69 | 2 | 4 | 2 | 0 | 0 | 0 |
| Hatfield city..... | 54 | 20 | 12 | 20 | 0 | 2 | 1 | 0 | 0 | 0 |
| Holland city..... | 187 | 94 | 37 | 38 | 1 | 17 | 10 | 0 | 0 | 0 |
| Ihlen city..... | 63 | 32 | 18 | 11 | 1 | 1 | 1 | 0 | 0 | 0 |
| Jasper city (part)..... | 573 | 264 | 114 | 152 | 16 | 27 | 21 | 0 | 0 | 0 |
| Osborne township..... | 286 | 110 | 90 | 83 | 1 | 2 | 1 | 0 | 0 | 0 |
| Pipestone city..... | 4,170 | 1,923 | 800 | 1,123 | 92 | 232 | 141 | 147 | 130 | 17 |
| Rock township..... | 182 | 64 | 47 | 66 | 1 | 4 | 4 | 0 | 0 | 0 |
| Ruthton city..... | 241 | 110 | 54 | 56 | 8 | 13 | 10 | 0 | 0 | 0 |
| Sweet township..... | 324 | 120 | 92 | 101 | 3 | 8 | 6 | 0 | 0 | 0 |
| Trosky city..... | 86 | 39 | 25 | 20 | 0 | 2 | 1 | 0 | 0 | 0 |
| Troy township..... | 289 | 110 | 73 | 97 | 2 | 7 | 4 | 0 | 0 | 0 |
| Woodstock city..... | 124 | 55 | 27 | 27 | 3 | 12 | 6 | 0 | 0 | 0 |
| Polk County..... | 30,270 | 12,704 | 6,498 | 8,830 | 779 | 1,459 | 755 | 1,330 | 514 | 816 |
| Andover township..... | 119 | 47 | 35 | 32 | 0 | 5 | 3 | 0 | 0 | 0 |
| Angus township..... | 76 | 34 | 22 | 15 | 0 | 5 | 3 | 0 | 0 | 0 |
| Badger township..... | 117 | 50 | 31 | 32 | 2 | 2 | 2 | 0 | 0 | 0 |
| Belgium township..... | 81 | 28 | 17 | 29 | 4 | 3 | 3 | 0 | 0 | 0 |
| Beltrami city..... | 107 | 42 | 26 | 26 | 7 | 6 | 5 | 0 | 0 | 0 |
| Brandsvold township..... | 245 | 95 | 66 | 76 | 5 | 3 | 3 | 0 | 0 | 0 |
| Brandt township..... | 50 | 22 | 14 | 14 | 0 | 0 | 0 | 0 | 0 | 0 |
| Brislet township..... | 53 | 21 | 12 | 19 | 0 | 1 | 1 | 0 | 0 | 0 |
| Bygland township..... | 272 | 108 | 72 | 76 | 3 | 13 | 7 | 0 | 0 | 0 |
| Chester township..... | 75 | 33 | 22 | 15 | 1 | 4 | 3 | 0 | 0 | 0 |
| Climax city..... | 267 | 112 | 44 | 88 | 13 | 10 | 8 | 0 | 0 | 0 |
| Columbia township..... | 470 | 188 | 121 | 144 | 5 | 12 | 8 | 0 | 0 | 0 |
| Crookston city..... | 7,043 | 3,109 | 1,252 | 1,948 | 230 | 504 | 235 | 848 | 159 | 689 |
| Crookston township..... | 413 | 158 | 120 | 121 | 5 | 9 | 5 | 0 | 0 | 0 |
| East Grand Forks city..... | 8,535 | 3,488 | 1,719 | 2,641 | 233 | 454 | 214 | 66 | 0 | 66 |
| Eden township..... | 168 | 73 | 41 | 45 | 3 | 6 | 6 | 0 | 0 | 0 |
| Erskine city..... | 503 | 234 | 88 | 148 | 10 | 23 | 14 | 0 | 0 | 0 |
| Esther township..... | 165 | 65 | 54 | 41 | 3 | 2 | 1 | 0 | 0 | 0 |
| Euclid township..... | 151 | 61 | 44 | 38 | 6 | 2 | 1 | 0 | 0 | 0 |
| Fairfax township..... | 172 | 69 | 43 | 46 | 3 | 11 | 8 | 26 | 0 | 26 |
| Fanny township..... | 103 | 38 | 26 | 34 | 2 | 3 | 1 | 0 | 0 | 0 |
| Farley township..... | 45 | 21 | 10 | 11 | 3 | 0 | 0 | 0 | 0 | 0 |
| Fertile city..... | 794 | 372 | 165 | 231 | 4 | 22 | 14 | 48 | 48 | 0 |
| Fisher city..... | 435 | 180 | 91 | 135 | 10 | 19 | 11 | 0 | 0 | 0 |
| Fisher township..... | 200 | 68 | 50 | 73 | 5 | 4 | 4 | 0 | 0 | 0 |
| Fosston city..... | 1,436 | 670 | 251 | 421 | 22 | 72 | 41 | 91 | 66 | 25 |
| Garden township..... | 212 | 87 | 59 | 60 | 1 | 5 | 3 | 0 | 0 | 0 |
| Garfield township..... | 461 | 171 | 123 | 152 | 11 | 4 | 3 | 0 | 0 | 0 |
| Gentilly township..... | 280 | 111 | 74 | 79 | 1 | 15 | 8 | 0 | 0 | 0 |
| Godfrey township..... | 313 | 129 | 93 | 75 | 7 | 9 | 5 | 0 | 0 | 0 |
| Grand Forks township..... | 179 | 70 | 55 | 51 | 1 | 2 | 0 | 0 | 0 | 0 |
| Grove Park-Tilden township..... | 282 | 121 | 75 | 62 | 12 | 12 | 8 | 0 | 0 | 0 |
| Gully city..... | 66 | 38 | 10 | 15 | 1 | 2 | 1 | 0 | 0 | 0 |
| Gully township..... | 136 | 52 | 32 | 44 | 2 | 6 | 5 | 0 | 0 | 0 |
| Hammond township..... | 44 | 17 | 12 | 12 | 2 | 1 | 1 | 0 | 0 | 0 |
| Helgeland township..... | 54 | 19 | 13 | 18 | 1 | 3 | 3 | 0 | 0 | 0 |
| Higdem township..... | 84 | 34 | 20 | 22 | 3 | 5 | 3 | 0 | 0 | 0 |
| Hill River township..... | 157 | 63 | 37 | 50 | 1 | 6 | 2 | 0 | 0 | 0 |
| Hubbard township..... | 75 | 36 | 23 | 14 | 2 | 0 | 0 | 0 | 0 | 0 |
| Huntsville township..... | 464 | 168 | 121 | 143 | 17 | 15 | 9 | 0 | 0 | 0 |
| Johnson township..... | 51 | 23 | 13 | 8 | 6 | 1 | 1 | 0 | 0 | 0 |
| Kertsonville township..... | 94 | 36 | 24 | 32 | 1 | 1 | 1 | 0 | 0 | 0 |
| Keystone township..... | 91 | 32 | 23 | 25 | 6 | 5 | 0 | 0 | 0 | 0 |
| King township..... | 219 | 80 | 57 | 75 | 3 | 4 | 4 | 0 | 0 | 0 |
| Knute township..... | 454 | 185 | 130 | 115 | 17 | 7 | 3 | 65 | 65 | 0 |

Table 9.

Household Relationship and Group Quarters Population: 2010—Con.

[For information on confidentiality protection, nonsampling error, and definitions, see Selected Appendixes at <www.census.gov/prod/cen2010/cph-1-a.pdf>]

| State County County Subdivision Place | Household population | | | | | | | Group quarters population | | |
|--|----------------------|-------------|-----------------------------|---------|-----------------|--------------|-------------------|---------------------------|------------------------------|----------------------------------|
| | Total | Householder | Relationship to householder | | | | | Total | Institutionalized population | Non-institutionalized population |
| | | | Spouse | Child | Other relatives | Nonrelatives | | | | |
| | | | | | | Total | Unmarried partner | | | |
| Polk County—Con. | | | | | | | | | | |
| Lengby city..... | 86 | 44 | 19 | 15 | 2 | 6 | 2 | 0 | 0 | 0 |
| Lessor township..... | 175 | 69 | 44 | 57 | 3 | 2 | 2 | 0 | 0 | 0 |
| Liberty township..... | 108 | 48 | 32 | 25 | 3 | 0 | 0 | 0 | 0 | 0 |
| Lowell township..... | 159 | 61 | 41 | 48 | 5 | 4 | 2 | 139 | 139 | 0 |
| McIntosh city..... | 578 | 285 | 126 | 133 | 7 | 27 | 16 | 47 | 37 | 10 |
| Mentor city..... | 153 | 79 | 27 | 29 | 6 | 12 | 8 | 0 | 0 | 0 |
| Nesbit township..... | 99 | 39 | 28 | 30 | 1 | 1 | 0 | 0 | 0 | 0 |
| Nielsville city..... | 90 | 42 | 15 | 26 | 3 | 4 | 3 | 0 | 0 | 0 |
| Northland township..... | 160 | 65 | 36 | 48 | 7 | 4 | 3 | 0 | 0 | 0 |
| Onstad township..... | 71 | 28 | 14 | 24 | 3 | 2 | 1 | 0 | 0 | 0 |
| Parnell township..... | 61 | 23 | 15 | 16 | 0 | 7 | 4 | 0 | 0 | 0 |
| Queen township..... | 214 | 86 | 60 | 57 | 3 | 8 | 5 | 0 | 0 | 0 |
| Reis township..... | 79 | 32 | 19 | 25 | 0 | 3 | 3 | 0 | 0 | 0 |
| Rhinehart township..... | 139 | 47 | 30 | 42 | 6 | 14 | 5 | 0 | 0 | 0 |
| Roome township..... | 177 | 62 | 47 | 61 | 1 | 6 | 3 | 0 | 0 | 0 |
| Rosebud township..... | 351 | 128 | 88 | 114 | 13 | 8 | 4 | 0 | 0 | 0 |
| Russia township..... | 27 | 14 | 6 | 6 | 1 | 0 | 0 | 0 | 0 | 0 |
| Sandsville township..... | 67 | 27 | 18 | 19 | 3 | 0 | 0 | 0 | 0 | 0 |
| Scandia township..... | 74 | 27 | 19 | 21 | 1 | 6 | 4 | 0 | 0 | 0 |
| Sletten township..... | 177 | 62 | 38 | 69 | 2 | 6 | 3 | 0 | 0 | 0 |
| Sullivan township..... | 173 | 62 | 41 | 60 | 5 | 5 | 4 | 0 | 0 | 0 |
| Tabor township..... | 113 | 46 | 32 | 32 | 1 | 2 | 2 | 0 | 0 | 0 |
| Trail city..... | 46 | 26 | 9 | 8 | 0 | 3 | 3 | 0 | 0 | 0 |
| Tynsid township..... | 64 | 27 | 17 | 17 | 2 | 1 | 1 | 0 | 0 | 0 |
| Vineland township..... | 87 | 31 | 23 | 28 | 3 | 2 | 1 | 0 | 0 | 0 |
| Winger city..... | 220 | 91 | 29 | 76 | 13 | 11 | 5 | 0 | 0 | 0 |
| Winger township..... | 206 | 66 | 41 | 90 | 4 | 5 | 3 | 0 | 0 | 0 |
| Woodside township..... | 505 | 229 | 154 | 103 | 7 | 12 | 7 | 0 | 0 | 0 |
| Pope County..... | 10,811 | 4,736 | 2,668 | 2,774 | 225 | 408 | 235 | 184 | 152 | 32 |
| Bangor township..... | 185 | 63 | 46 | 67 | 3 | 6 | 1 | 0 | 0 | 0 |
| Barsness township..... | 149 | 56 | 39 | 43 | 8 | 3 | 2 | 0 | 0 | 0 |
| Ben Wade township..... | 250 | 92 | 66 | 82 | 4 | 6 | 3 | 0 | 0 | 0 |
| Blue Mounds township..... | 186 | 74 | 54 | 53 | 2 | 3 | 2 | 0 | 0 | 0 |
| Brooten city (part)..... | 0 | 0 | 0 | 0 | 0 | 0 | 0 | 0 | 0 | 0 |
| Chippewa Falls township..... | 228 | 103 | 71 | 42 | 8 | 4 | 1 | 0 | 0 | 0 |
| Cyrus city..... | 288 | 137 | 54 | 68 | 4 | 25 | 17 | 0 | 0 | 0 |
| Farwell city..... | 51 | 27 | 10 | 10 | 0 | 4 | 3 | 0 | 0 | 0 |
| Gilchrist township..... | 194 | 96 | 53 | 35 | 4 | 6 | 3 | 0 | 0 | 0 |
| Glenwood city..... | 2,464 | 1,185 | 500 | 629 | 47 | 103 | 61 | 100 | 96 | 4 |
| Glenwood township..... | 1,052 | 439 | 298 | 256 | 30 | 29 | 20 | 6 | 0 | 6 |
| Grove Lake township..... | 255 | 107 | 67 | 68 | 2 | 11 | 6 | 0 | 0 | 0 |
| Hoff township..... | 152 | 59 | 45 | 42 | 5 | 1 | 1 | 0 | 0 | 0 |
| Lake Johanna township..... | 139 | 64 | 38 | 28 | 2 | 7 | 4 | 0 | 0 | 0 |
| Langhei township..... | 177 | 76 | 57 | 40 | 1 | 3 | 2 | 0 | 0 | 0 |
| Leven township..... | 499 | 214 | 138 | 128 | 5 | 14 | 7 | 0 | 0 | 0 |
| Long Beach city..... | 335 | 147 | 100 | 77 | 3 | 8 | 4 | 0 | 0 | 0 |
| Lowry city..... | 299 | 130 | 68 | 78 | 12 | 11 | 6 | 0 | 0 | 0 |
| Minnewaska township..... | 500 | 216 | 142 | 119 | 8 | 15 | 9 | 0 | 0 | 0 |
| New Prairie township..... | 197 | 81 | 60 | 48 | 4 | 4 | 3 | 0 | 0 | 0 |
| Nora township..... | 205 | 83 | 53 | 62 | 0 | 7 | 7 | 0 | 0 | 0 |
| Reno township..... | 397 | 158 | 113 | 111 | 7 | 8 | 5 | 0 | 0 | 0 |
| Rolling Forks township..... | 151 | 60 | 39 | 46 | 4 | 2 | 1 | 0 | 0 | 0 |
| Sedan city..... | 45 | 21 | 5 | 9 | 4 | 6 | 3 | 0 | 0 | 0 |
| Starbuck city..... | 1,230 | 576 | 245 | 301 | 29 | 79 | 39 | 72 | 56 | 16 |
| Villard city..... | 254 | 115 | 58 | 64 | 7 | 10 | 8 | 0 | 0 | 0 |
| Walden township..... | 169 | 67 | 51 | 44 | 0 | 7 | 1 | 0 | 0 | 0 |
| Westport city..... | 57 | 22 | 11 | 17 | 2 | 5 | 1 | 0 | 0 | 0 |
| Westport township..... | 278 | 92 | 57 | 107 | 9 | 13 | 10 | 0 | 0 | 0 |
| White Bear Lake township..... | 425 | 176 | 130 | 100 | 11 | 8 | 5 | 6 | 0 | 6 |
| Ramsey County..... | 490,256 | 202,691 | 83,390 | 142,210 | 26,378 | 35,587 | 14,632 | 18,384 | 4,360 | 14,024 |
| Arden Hills city..... | 7,254 | 2,957 | 1,704 | 1,991 | 234 | 368 | 127 | 2,298 | 223 | 2,075 |
| Blaine city (part)..... | 0 | 0 | 0 | 0 | 0 | 0 | 0 | 0 | 0 | 0 |
| Falcon Heights city..... | 4,859 | 2,131 | 1,038 | 1,226 | 146 | 318 | 111 | 462 | 0 | 462 |
| Gem Lake city..... | 393 | 155 | 100 | 111 | 12 | 15 | 9 | 0 | 0 | 0 |
| Lauderdale city..... | 2,376 | 1,130 | 425 | 491 | 92 | 238 | 52 | 3 | 0 | 3 |
| Little Canada city..... | 9,724 | 4,393 | 1,702 | 2,470 | 459 | 700 | 337 | 49 | 0 | 49 |
| Maplewood city..... | 36,887 | 14,882 | 7,109 | 10,912 | 2,022 | 1,962 | 1,018 | 1,131 | 800 | 331 |
| Mounds View city..... | 12,131 | 4,954 | 2,354 | 3,516 | 532 | 775 | 406 | 24 | 6 | 18 |
| New Brighton city..... | 20,961 | 8,915 | 4,396 | 5,650 | 759 | 1,241 | 498 | 495 | 241 | 254 |
| North Oaks city..... | 4,353 | 1,746 | 1,297 | 1,160 | 81 | 69 | 41 | 116 | 58 | 58 |
| North St. Paul city..... | 11,383 | 4,615 | 2,157 | 3,354 | 565 | 692 | 378 | 77 | 31 | 46 |
| Roseville city..... | 32,234 | 14,623 | 6,728 | 7,850 | 1,102 | 1,931 | 829 | 1,426 | 342 | 1,084 |
| St. Anthony city (part)..... | 2,966 | 1,638 | 473 | 470 | 94 | 291 | 98 | 104 | 104 | 0 |
| St. Paul city..... | 273,630 | 111,001 | 37,870 | 83,038 | 18,045 | 23,676 | 9,083 | 11,438 | 2,351 | 9,087 |
| Shoreview city..... | 24,839 | 10,402 | 5,878 | 6,915 | 673 | 971 | 462 | 204 | 9 | 195 |
| Spring Lake Park city (part)..... | 178 | 75 | 29 | 46 | 9 | 19 | 6 | 0 | 0 | 0 |
| Vadnais Heights city..... | 12,240 | 5,066 | 2,651 | 3,482 | 454 | 587 | 326 | 62 | 12 | 50 |
| White Bear township..... | 10,883 | 4,261 | 2,762 | 3,174 | 292 | 394 | 196 | 66 | 9 | 57 |

Table 9.

Household Relationship and Group Quarters Population: 2010—Con.

[For information on confidentiality protection, nonsampling error, and definitions, see Selected Appendixes at <www.census.gov/prod/cen2010/cph-1-a.pdf>]

| State County County Subdivision Place | Household population | | | | | | | Group quarters population | | |
|--|----------------------|-------------|-----------------------------|-------|-----------------|--------------|-------------------|---------------------------|------------------------------|----------------------------------|
| | Total | Householder | Relationship to householder | | | | | Total | Institutionalized population | Non-institutionalized population |
| | | | Spouse | Child | Other relatives | Nonrelatives | | | | |
| | | | | | | Total | Unmarried partner | | | |
| Ramsey County—Con. White Bear Lake city (part)..... | 22,965 | 9,747 | 4,717 | 6,354 | 807 | 1,340 | 655 | 429 | 174 | 255 |
| Red Lake County..... | 4,055 | 1,737 | 940 | 1,116 | 74 | 188 | 118 | 34 | 24 | 10 |
| Brooks city..... | 141 | 60 | 30 | 35 | 3 | 13 | 8 | 0 | 0 | 0 |
| Browns Creek township..... | 48 | 19 | 14 | 13 | 2 | 0 | 0 | 0 | 0 | 0 |
| Emardville township..... | 195 | 79 | 51 | 60 | 3 | 2 | 2 | 0 | 0 | 0 |
| Equality township..... | 131 | 54 | 31 | 41 | 2 | 3 | 2 | 0 | 0 | 0 |
| Garnes township..... | 190 | 67 | 50 | 67 | 2 | 4 | 3 | 0 | 0 | 0 |
| Gervais township..... | 226 | 94 | 67 | 55 | 4 | 6 | 4 | 0 | 0 | 0 |
| Lake Pleasant township..... | 103 | 39 | 27 | 33 | 1 | 3 | 2 | 0 | 0 | 0 |
| Lambert township..... | 129 | 60 | 36 | 30 | 0 | 3 | 2 | 0 | 0 | 0 |
| Louisville township..... | 187 | 80 | 51 | 45 | 1 | 10 | 7 | 0 | 0 | 0 |
| Oklee city..... | 435 | 195 | 83 | 123 | 4 | 30 | 17 | 0 | 0 | 0 |
| Plummer city..... | 292 | 128 | 56 | 87 | 5 | 16 | 10 | 0 | 0 | 0 |
| Poplar River township..... | 107 | 45 | 32 | 24 | 4 | 2 | 2 | 0 | 0 | 0 |
| Red Lake Falls city..... | 1,393 | 615 | 289 | 379 | 29 | 81 | 46 | 34 | 24 | 10 |
| Red Lake Falls township..... | 201 | 93 | 51 | 46 | 7 | 4 | 4 | 0 | 0 | 0 |
| River township..... | 65 | 29 | 19 | 15 | 1 | 1 | 1 | 0 | 0 | 0 |
| Terrebonne township..... | 147 | 59 | 37 | 38 | 3 | 10 | 8 | 0 | 0 | 0 |
| Wylie township..... | 65 | 21 | 16 | 25 | 3 | 0 | 0 | 0 | 0 | 0 |
| Redwood County..... | 15,686 | 6,580 | 3,481 | 4,575 | 445 | 605 | 366 | 373 | 264 | 109 |
| Belview city..... | 359 | 169 | 71 | 90 | 9 | 20 | 16 | 25 | 25 | 0 |
| Brookville township..... | 224 | 83 | 61 | 74 | 1 | 5 | 4 | 0 | 0 | 0 |
| Charlestown township..... | 208 | 82 | 54 | 48 | 6 | 18 | 5 | 0 | 0 | 0 |
| Clements city..... | 153 | 66 | 38 | 41 | 0 | 8 | 4 | 0 | 0 | 0 |
| Delhi city..... | 70 | 31 | 17 | 17 | 1 | 4 | 4 | 0 | 0 | 0 |
| Delhi township..... | 293 | 115 | 80 | 81 | 9 | 8 | 4 | 0 | 0 | 0 |
| Gales township..... | 137 | 50 | 33 | 47 | 3 | 4 | 2 | 0 | 0 | 0 |
| Granite Rock township..... | 225 | 76 | 59 | 79 | 3 | 8 | 2 | 0 | 0 | 0 |
| Honner township..... | 79 | 30 | 25 | 19 | 1 | 4 | 0 | 0 | 0 | 0 |
| Johnsonville township..... | 152 | 51 | 37 | 61 | 0 | 3 | 2 | 0 | 0 | 0 |
| Kintire township..... | 182 | 72 | 51 | 55 | 2 | 2 | 2 | 0 | 0 | 0 |
| Lamberton city..... | 769 | 366 | 161 | 199 | 17 | 26 | 16 | 55 | 55 | 0 |
| Lamberton township..... | 193 | 81 | 49 | 56 | 3 | 4 | 3 | 0 | 0 | 0 |
| Lucan city..... | 191 | 92 | 45 | 50 | 0 | 4 | 1 | 0 | 0 | 0 |
| Milroy city..... | 252 | 114 | 57 | 63 | 7 | 11 | 8 | 0 | 0 | 0 |
| Morgan city..... | 863 | 373 | 183 | 260 | 14 | 33 | 24 | 33 | 33 | 0 |
| Morgan township..... | 257 | 99 | 67 | 83 | 3 | 5 | 3 | 0 | 0 | 0 |
| New Avon township..... | 191 | 83 | 52 | 42 | 3 | 11 | 5 | 0 | 0 | 0 |
| North Hero township..... | 161 | 65 | 47 | 43 | 4 | 2 | 2 | 0 | 0 | 0 |
| Paxton township..... | 555 | 216 | 120 | 159 | 36 | 24 | 16 | 0 | 0 | 0 |
| Redwood Falls city (part)..... | 5,055 | 2,265 | 969 | 1,439 | 123 | 259 | 155 | 199 | 109 | 90 |
| Redwood Falls township..... | 181 | 76 | 51 | 41 | 2 | 11 | 6 | 0 | 0 | 0 |
| Revere city..... | 76 | 34 | 17 | 19 | 5 | 1 | 1 | 19 | 0 | 19 |
| Sanborn city..... | 339 | 165 | 83 | 64 | 10 | 17 | 12 | 0 | 0 | 0 |
| Seaforth city..... | 86 | 35 | 18 | 31 | 0 | 2 | 2 | 0 | 0 | 0 |
| Sheridan township..... | 197 | 81 | 49 | 52 | 5 | 10 | 8 | 0 | 0 | 0 |
| Sherman township..... | 370 | 122 | 59 | 137 | 37 | 15 | 9 | 0 | 0 | 0 |
| Springdale township..... | 217 | 78 | 52 | 73 | 11 | 3 | 1 | 0 | 0 | 0 |
| Sundown township..... | 185 | 75 | 53 | 52 | 4 | 1 | 0 | 0 | 0 | 0 |
| Swedes Forest township..... | 121 | 48 | 35 | 35 | 0 | 3 | 1 | 0 | 0 | 0 |
| Three Lakes township..... | 194 | 69 | 50 | 69 | 2 | 4 | 1 | 0 | 0 | 0 |
| Underwood township..... | 206 | 71 | 52 | 77 | 2 | 4 | 2 | 0 | 0 | 0 |
| Vail township..... | 229 | 83 | 60 | 79 | 1 | 6 | 3 | 0 | 0 | 0 |
| Vesta city..... | 319 | 124 | 68 | 108 | 10 | 9 | 7 | 0 | 0 | 0 |
| Vesta township..... | 192 | 71 | 54 | 60 | 4 | 3 | 2 | 0 | 0 | 0 |
| Wabasso city..... | 654 | 282 | 141 | 195 | 20 | 16 | 12 | 42 | 42 | 0 |
| Walnut Grove city..... | 871 | 313 | 175 | 288 | 69 | 26 | 11 | 0 | 0 | 0 |
| Wanda city..... | 84 | 39 | 20 | 21 | 3 | 1 | 1 | 0 | 0 | 0 |
| Waterbury township..... | 196 | 81 | 56 | 54 | 3 | 2 | 2 | 0 | 0 | 0 |
| Westline township..... | 178 | 73 | 52 | 42 | 9 | 2 | 2 | 0 | 0 | 0 |
| Willow Lake township..... | 222 | 81 | 60 | 72 | 3 | 6 | 5 | 0 | 0 | 0 |
| Renville County..... | 15,388 | 6,564 | 3,556 | 4,230 | 387 | 651 | 390 | 342 | 289 | 53 |
| Bandon township..... | 175 | 71 | 47 | 53 | 0 | 4 | 1 | 0 | 0 | 0 |
| Beaver Falls township..... | 197 | 82 | 49 | 61 | 2 | 3 | 3 | 0 | 0 | 0 |
| Birch Cooley township..... | 245 | 87 | 58 | 84 | 1 | 15 | 6 | 0 | 0 | 0 |
| Bird Island city..... | 1,029 | 487 | 218 | 251 | 15 | 58 | 28 | 13 | 0 | 13 |
| Bird Island township..... | 205 | 86 | 55 | 56 | 1 | 7 | 5 | 0 | 0 | 0 |
| Boon Lake township..... | 378 | 150 | 108 | 108 | 3 | 9 | 7 | 0 | 0 | 0 |
| Brookfield township..... | 156 | 70 | 44 | 34 | 4 | 4 | 1 | 0 | 0 | 0 |
| Buffalo Lake city..... | 678 | 288 | 142 | 195 | 21 | 32 | 15 | 55 | 55 | 0 |
| Cairo township..... | 232 | 109 | 63 | 54 | 4 | 2 | 2 | 0 | 0 | 0 |
| Camp township..... | 186 | 81 | 47 | 37 | 9 | 12 | 5 | 0 | 0 | 0 |
| Crooks township..... | 191 | 68 | 50 | 58 | 9 | 6 | 6 | 0 | 0 | 0 |
| Danube city..... | 505 | 209 | 119 | 133 | 23 | 21 | 12 | 0 | 0 | 0 |
| Emmet township..... | 226 | 87 | 63 | 61 | 10 | 5 | 2 | 0 | 0 | 0 |
| Ericson township..... | 206 | 83 | 54 | 52 | 5 | 12 | 7 | 0 | 0 | 0 |
| Fairfax city..... | 1,177 | 513 | 255 | 316 | 39 | 54 | 33 | 58 | 44 | 14 |

Table 9.

Household Relationship and Group Quarters Population: 2010—Con.

[For information on confidentiality protection, nonsampling error, and definitions, see Selected Appendixes at <www.census.gov/prod/cen2010/cph-1-a.pdf>]

| State County County Subdivision Place | Household population | | | | | | | Group quarters population | | |
|--|----------------------|-------------|-----------------------------|--------|-----------------|--------------|-------------------|---------------------------|------------------------------|----------------------------------|
| | Total | Householder | Relationship to householder | | | | | Total | Institutionalized population | Non-institutionalized population |
| | | | Spouse | Child | Other relatives | Nonrelatives | | | | |
| | | | | | | Total | Unmarried partner | | | |
| Renville County—Con. | | | | | | | | | | |
| Flora township..... | 188 | 74 | 57 | 46 | 5 | 6 | 4 | 0 | 0 | 0 |
| Franklin city..... | 464 | 207 | 86 | 133 | 19 | 19 | 10 | 46 | 46 | 0 |
| Hawk Creek township..... | 201 | 85 | 56 | 51 | 7 | 2 | 1 | 0 | 0 | 0 |
| Hector city..... | 1,148 | 513 | 248 | 300 | 24 | 63 | 25 | 3 | 3 | 0 |
| Hector township..... | 226 | 94 | 60 | 62 | 2 | 8 | 4 | 0 | 0 | 0 |
| Henryville township..... | 208 | 78 | 51 | 69 | 6 | 4 | 1 | 0 | 0 | 0 |
| Kingman township..... | 201 | 77 | 54 | 62 | 3 | 5 | 2 | 0 | 0 | 0 |
| Martinsburg township..... | 194 | 77 | 48 | 62 | 3 | 4 | 3 | 3 | 0 | 3 |
| Melville township..... | 225 | 84 | 64 | 69 | 3 | 5 | 2 | 0 | 0 | 0 |
| Morton city..... | 411 | 190 | 73 | 101 | 20 | 27 | 21 | 0 | 0 | 0 |
| Norfolk township..... | 161 | 66 | 42 | 41 | 7 | 5 | 1 | 0 | 0 | 0 |
| Olivia city..... | 2,364 | 1,038 | 494 | 672 | 41 | 119 | 90 | 120 | 101 | 19 |
| Osceola township..... | 158 | 70 | 47 | 31 | 5 | 5 | 3 | 0 | 0 | 0 |
| Palmyra township..... | 179 | 72 | 49 | 48 | 4 | 6 | 4 | 0 | 0 | 0 |
| Preston Lake township..... | 271 | 110 | 70 | 72 | 5 | 14 | 7 | 0 | 0 | 0 |
| Redwood Falls city (part)..... | 0 | 0 | 0 | 0 | 0 | 0 | 0 | 0 | 0 | 0 |
| Renville city..... | 1,243 | 538 | 248 | 365 | 35 | 57 | 40 | 44 | 40 | 4 |
| Sacred Heart city..... | 548 | 235 | 99 | 161 | 29 | 24 | 18 | 0 | 0 | 0 |
| Sacred Heart township..... | 270 | 108 | 77 | 73 | 4 | 8 | 6 | 0 | 0 | 0 |
| Troy township..... | 284 | 113 | 73 | 83 | 2 | 13 | 6 | 0 | 0 | 0 |
| Wang township..... | 249 | 99 | 70 | 68 | 4 | 8 | 7 | 0 | 0 | 0 |
| Wellington township..... | 185 | 75 | 58 | 40 | 10 | 2 | 1 | 0 | 0 | 0 |
| Winfield township..... | 224 | 90 | 60 | 68 | 3 | 3 | 1 | 0 | 0 | 0 |
| Rice County..... | 56,864 | 22,315 | 12,140 | 17,253 | 1,868 | 3,288 | 1,516 | 7,278 | 2,477 | 4,801 |
| Bridgewater township..... | 1,772 | 665 | 504 | 485 | 52 | 66 | 25 | 0 | 0 | 0 |
| Cannon City township..... | 1,215 | 441 | 319 | 376 | 27 | 52 | 23 | 0 | 0 | 0 |
| Dennison city (part)..... | 13 | 4 | 3 | 6 | 0 | 0 | 0 | 0 | 0 | 0 |
| Dundas city..... | 1,367 | 514 | 319 | 426 | 37 | 71 | 40 | 0 | 0 | 0 |
| Erin township..... | 859 | 321 | 217 | 251 | 33 | 37 | 19 | 0 | 0 | 0 |
| Faribault city..... | 20,773 | 8,317 | 3,703 | 6,416 | 907 | 1,430 | 688 | 2,579 | 2,349 | 230 |
| Forest township..... | 1,233 | 452 | 343 | 385 | 18 | 35 | 16 | 0 | 0 | 0 |
| Lonsdale city..... | 3,671 | 1,277 | 822 | 1,321 | 76 | 175 | 116 | 3 | 0 | 3 |
| Morristown city..... | 966 | 388 | 189 | 296 | 33 | 60 | 33 | 21 | 0 | 21 |
| Morristown township..... | 697 | 266 | 180 | 209 | 20 | 22 | 16 | 0 | 0 | 0 |
| Nerstrand city..... | 295 | 108 | 79 | 97 | 2 | 9 | 6 | 0 | 0 | 0 |
| Northfield city (part)..... | 14,196 | 5,858 | 2,847 | 4,177 | 373 | 941 | 335 | 4,664 | 124 | 4,540 |
| Northfield township..... | 842 | 301 | 234 | 251 | 29 | 27 | 10 | 0 | 0 | 0 |
| Richland township..... | 416 | 152 | 103 | 136 | 11 | 14 | 9 | 0 | 0 | 0 |
| Shieldsville township..... | 1,137 | 455 | 310 | 271 | 36 | 65 | 31 | 0 | 0 | 0 |
| Walcott township..... | 953 | 364 | 272 | 263 | 26 | 28 | 11 | 0 | 0 | 0 |
| Warsaw township..... | 1,316 | 518 | 351 | 355 | 31 | 61 | 33 | 4 | 0 | 4 |
| Warsaw CDP..... | 623 | 249 | 172 | 165 | 11 | 26 | 12 | 4 | 0 | 4 |
| Webster township..... | 1,765 | 646 | 486 | 533 | 39 | 61 | 36 | 3 | 0 | 3 |
| Wells township..... | 1,594 | 642 | 413 | 435 | 44 | 60 | 39 | 0 | 0 | 0 |
| Wheatland township..... | 1,237 | 438 | 309 | 383 | 59 | 48 | 19 | 0 | 0 | 0 |
| Wheeling township..... | 547 | 188 | 137 | 181 | 15 | 26 | 11 | 4 | 4 | 0 |
| Rock County..... | 9,427 | 3,918 | 2,257 | 2,819 | 144 | 289 | 168 | 260 | 226 | 34 |
| Battle Plain township..... | 199 | 74 | 58 | 66 | 0 | 1 | 1 | 0 | 0 | 0 |
| Beaver Creek city..... | 297 | 117 | 77 | 81 | 7 | 15 | 8 | 0 | 0 | 0 |
| Beaver Creek township..... | 386 | 143 | 99 | 131 | 3 | 10 | 3 | 0 | 0 | 0 |
| Clinton township..... | 277 | 100 | 72 | 87 | 11 | 7 | 5 | 0 | 0 | 0 |
| Denver township..... | 173 | 68 | 52 | 49 | 2 | 2 | 1 | 0 | 0 | 0 |
| Hardwick city..... | 198 | 87 | 38 | 54 | 8 | 11 | 6 | 0 | 0 | 0 |
| Hills city..... | 639 | 263 | 142 | 182 | 9 | 43 | 24 | 47 | 47 | 0 |
| Jasper city (part)..... | 60 | 28 | 10 | 17 | 1 | 4 | 2 | 0 | 0 | 0 |
| Kanaranzi township..... | 247 | 92 | 71 | 80 | 3 | 1 | 1 | 0 | 0 | 0 |
| Kenneth city..... | 68 | 29 | 15 | 18 | 2 | 4 | 1 | 0 | 0 | 0 |
| Luverne city..... | 4,562 | 2,048 | 1,003 | 1,316 | 52 | 143 | 93 | 183 | 149 | 34 |
| Luverne township..... | 479 | 169 | 140 | 157 | 5 | 8 | 2 | 0 | 0 | 0 |
| Magnolia city..... | 192 | 77 | 44 | 50 | 14 | 7 | 4 | 30 | 30 | 0 |
| Magnolia township..... | 212 | 84 | 63 | 61 | 3 | 1 | 0 | 0 | 0 | 0 |
| Martin township..... | 382 | 142 | 102 | 124 | 7 | 7 | 1 | 0 | 0 | 0 |
| Mound township..... | 252 | 90 | 68 | 77 | 4 | 13 | 6 | 0 | 0 | 0 |
| Rose Dell township..... | 216 | 78 | 56 | 77 | 1 | 4 | 4 | 0 | 0 | 0 |
| Springwater township..... | 252 | 97 | 68 | 81 | 1 | 5 | 4 | 0 | 0 | 0 |
| Steen city..... | 180 | 67 | 37 | 65 | 8 | 3 | 2 | 0 | 0 | 0 |
| Vienna township..... | 156 | 65 | 42 | 46 | 3 | 0 | 0 | 0 | 0 | 0 |
| Roseau County..... | 15,438 | 6,300 | 3,522 | 4,587 | 385 | 644 | 393 | 191 | 167 | 24 |
| Badger city..... | 375 | 181 | 71 | 89 | 14 | 20 | 13 | 0 | 0 | 0 |
| Barnett township..... | 139 | 54 | 38 | 43 | 3 | 1 | 1 | 0 | 0 | 0 |
| Barto township..... | 138 | 54 | 38 | 43 | 1 | 2 | 2 | 0 | 0 | 0 |
| Beaver township..... | 107 | 45 | 25 | 31 | 2 | 4 | 2 | 0 | 0 | 0 |
| Cedarbend township..... | 221 | 88 | 47 | 66 | 7 | 13 | 9 | 0 | 0 | 0 |
| Deer township..... | 105 | 44 | 31 | 24 | 1 | 5 | 5 | 0 | 0 | 0 |
| Dewey township..... | 122 | 43 | 30 | 44 | 3 | 2 | 1 | 0 | 0 | 0 |
| Dieter township..... | 148 | 62 | 42 | 38 | 1 | 5 | 4 | 0 | 0 | 0 |
| Enstrom township..... | 455 | 182 | 103 | 131 | 11 | 28 | 13 | 0 | 0 | 0 |

Table 9.

Household Relationship and Group Quarters Population: 2010—Con.

[For information on confidentiality protection, nonsampling error, and definitions, see Selected Appendixes at <www.census.gov/prod/cen2010/cph-1-a.pdf>]

| State County County Subdivision Place | Household population | | | | | | | Group quarters population | | |
|--|----------------------|-------------|-----------------------------|--------|-----------------|--------------|-------------------|---------------------------|------------------------------|----------------------------------|
| | Total | Householder | Relationship to householder | | | | | Total | Institutionalized population | Non-institutionalized population |
| | | | Spouse | Child | Other relatives | Nonrelatives | | | | |
| | | | | | | Total | Unmarried partner | | | |
| Roseau County—Con. | | | | | | | | | | |
| Falun township..... | 251 | 96 | 64 | 76 | 8 | 7 | 4 | 0 | 0 | 0 |
| Golden Valley township..... | 189 | 80 | 49 | 44 | 5 | 11 | 8 | 0 | 0 | 0 |
| Greenbush city..... | 667 | 300 | 143 | 193 | 9 | 22 | 14 | 52 | 47 | 5 |
| Grimstad township..... | 146 | 61 | 43 | 37 | 1 | 4 | 2 | 0 | 0 | 0 |
| Hereim township..... | 228 | 97 | 58 | 61 | 1 | 11 | 7 | 0 | 0 | 0 |
| Huss township..... | 120 | 56 | 27 | 30 | 3 | 4 | 3 | 0 | 0 | 0 |
| Jadis township..... | 566 | 214 | 146 | 179 | 9 | 18 | 12 | 2 | 0 | 2 |
| Lake township..... | 2,090 | 783 | 448 | 666 | 92 | 101 | 57 | 0 | 0 | 0 |
| Laona township..... | 543 | 217 | 137 | 153 | 15 | 21 | 12 | 0 | 0 | 0 |
| Lind township..... | 56 | 20 | 16 | 18 | 1 | 1 | 1 | 0 | 0 | 0 |
| Malung township..... | 438 | 168 | 125 | 133 | 5 | 7 | 6 | 0 | 0 | 0 |
| Mickinock township..... | 301 | 116 | 75 | 87 | 6 | 17 | 12 | 0 | 0 | 0 |
| Moose township..... | 114 | 46 | 34 | 29 | 3 | 2 | 2 | 0 | 0 | 0 |
| Moranville township..... | 887 | 321 | 225 | 290 | 26 | 25 | 13 | 0 | 0 | 0 |
| Nereson township..... | 58 | 25 | 12 | 18 | 2 | 1 | 0 | 0 | 0 | 0 |
| North Roseau UT..... | 139 | 53 | 33 | 38 | 8 | 7 | 4 | 0 | 0 | 0 |
| Northwest Roseau UT..... | 25 | 11 | 6 | 5 | 1 | 2 | 2 | 0 | 0 | 0 |
| Palmville township..... | 39 | 19 | 12 | 7 | 1 | 0 | 0 | 0 | 0 | 0 |
| Pohlitz township..... | 34 | 14 | 6 | 11 | 1 | 2 | 0 | 0 | 0 | 0 |
| Polonia township..... | 34 | 13 | 9 | 9 | 0 | 3 | 2 | 0 | 0 | 0 |
| Poplar Grove township..... | 82 | 28 | 18 | 31 | 2 | 3 | 3 | 0 | 0 | 0 |
| Reine township..... | 94 | 40 | 25 | 26 | 1 | 2 | 2 | 0 | 0 | 0 |
| Roosevelt city (part)..... | 144 | 58 | 33 | 38 | 4 | 11 | 5 | 0 | 0 | 0 |
| Roseau city..... | 2,542 | 1,142 | 520 | 749 | 35 | 96 | 65 | 91 | 78 | 13 |
| Ross township..... | 429 | 162 | 107 | 140 | 8 | 12 | 11 | 0 | 0 | 0 |
| Skagen township..... | 235 | 91 | 57 | 71 | 3 | 13 | 8 | 0 | 0 | 0 |
| Soler township..... | 95 | 38 | 24 | 24 | 4 | 5 | 1 | 0 | 0 | 0 |
| Southeast Roseau UT..... | 231 | 86 | 56 | 70 | 9 | 10 | 6 | 0 | 0 | 0 |
| Spruce township..... | 573 | 218 | 139 | 179 | 12 | 25 | 10 | 0 | 0 | 0 |
| Stafford township..... | 284 | 106 | 74 | 85 | 5 | 14 | 8 | 0 | 0 | 0 |
| Stokes township..... | 215 | 88 | 59 | 58 | 2 | 8 | 6 | 0 | 0 | 0 |
| Strathcona city..... | 44 | 16 | 9 | 17 | 1 | 1 | 1 | 0 | 0 | 0 |
| Warroad city..... | 1,735 | 764 | 308 | 506 | 59 | 98 | 56 | 46 | 42 | 4 |
| St. Louis County..... | 190,793 | 84,783 | 38,143 | 46,968 | 5,457 | 15,442 | 6,255 | 9,433 | 3,218 | 6,215 |
| Alango township..... | 258 | 112 | 58 | 67 | 8 | 13 | 12 | 0 | 0 | 0 |
| Alborn township..... | 460 | 175 | 107 | 135 | 17 | 26 | 15 | 0 | 0 | 0 |
| Alden township..... | 213 | 85 | 56 | 59 | 7 | 6 | 4 | 0 | 0 | 0 |
| Angora township..... | 245 | 107 | 58 | 62 | 3 | 15 | 11 | 4 | 0 | 4 |
| Arrowhead township..... | 177 | 66 | 42 | 57 | 9 | 3 | 2 | 46 | 0 | 46 |
| Ault township..... | 109 | 58 | 33 | 13 | 2 | 3 | 2 | 0 | 0 | 0 |
| Babbitt city..... | 1,464 | 707 | 348 | 315 | 35 | 59 | 44 | 11 | 0 | 11 |
| Balkan township..... | 832 | 350 | 229 | 208 | 13 | 32 | 25 | 0 | 0 | 0 |
| Bassett township..... | 41 | 23 | 11 | 7 | 0 | 0 | 0 | 0 | 0 | 0 |
| Beatty township..... | 372 | 187 | 124 | 45 | 7 | 9 | 9 | 0 | 0 | 0 |
| Birch Lake UT..... | 505 | 229 | 141 | 93 | 18 | 24 | 12 | 0 | 0 | 0 |
| Biwabik city..... | 953 | 469 | 179 | 226 | 26 | 53 | 37 | 16 | 0 | 16 |
| Biwabik township..... | 802 | 356 | 224 | 175 | 17 | 30 | 23 | 2 | 0 | 2 |
| Breitung township..... | 605 | 286 | 167 | 120 | 12 | 20 | 12 | 0 | 0 | 0 |
| Soudan CDP..... | 446 | 205 | 108 | 109 | 10 | 14 | 9 | 0 | 0 | 0 |
| Brevator township..... | 1,253 | 435 | 250 | 395 | 83 | 90 | 55 | 16 | 7 | 9 |
| Mahnomen CDP..... | 239 | 69 | 15 | 93 | 39 | 23 | 17 | 0 | 0 | 0 |
| Brookston city..... | 100 | 38 | 18 | 31 | 10 | 3 | 2 | 41 | 9 | 32 |
| Buhl city..... | 906 | 430 | 171 | 229 | 29 | 47 | 30 | 94 | 82 | 12 |
| Camp 5 township..... | 35 | 16 | 9 | 6 | 0 | 4 | 2 | 0 | 0 | 0 |
| Canosia township..... | 2,114 | 820 | 537 | 619 | 48 | 90 | 39 | 44 | 1 | 43 |
| Cedar Valley township..... | 195 | 75 | 52 | 53 | 8 | 7 | 4 | 0 | 0 | 0 |
| Cherry township..... | 860 | 352 | 223 | 239 | 14 | 32 | 19 | 0 | 0 | 0 |
| Chisholm city..... | 4,845 | 2,256 | 878 | 1,277 | 123 | 311 | 205 | 131 | 86 | 45 |
| Clinton township..... | 1,013 | 419 | 234 | 258 | 42 | 60 | 34 | 2 | 0 | 2 |
| Colvin township..... | 317 | 143 | 81 | 69 | 11 | 13 | 8 | 0 | 0 | 0 |
| Cook city..... | 546 | 268 | 102 | 127 | 18 | 31 | 20 | 28 | 28 | 0 |
| Cotton township..... | 445 | 192 | 108 | 89 | 20 | 36 | 10 | 0 | 0 | 0 |
| Crane Lake township..... | 82 | 38 | 21 | 19 | 4 | 0 | 0 | 0 | 0 | 0 |
| Culver township..... | 290 | 115 | 50 | 83 | 13 | 29 | 18 | 4 | 0 | 4 |
| Duluth city..... | 79,625 | 35,705 | 13,269 | 18,684 | 2,325 | 9,642 | 2,854 | 6,640 | 1,416 | 5,224 |
| Duluth township..... | 1,941 | 750 | 479 | 597 | 46 | 69 | 43 | 0 | 0 | 0 |
| Eagles Nest township..... | 242 | 125 | 81 | 28 | 0 | 8 | 4 | 0 | 0 | 0 |
| Ellsburg township..... | 215 | 101 | 60 | 40 | 7 | 7 | 5 | 4 | 0 | 4 |
| Elmer township..... | 151 | 62 | 34 | 40 | 9 | 6 | 2 | 0 | 0 | 0 |
| Ely city..... | 3,238 | 1,681 | 623 | 667 | 65 | 202 | 97 | 222 | 51 | 171 |
| Embarrass township..... | 603 | 267 | 145 | 141 | 20 | 30 | 19 | 4 | 0 | 4 |
| Eveleth city..... | 3,604 | 1,682 | 606 | 987 | 89 | 240 | 165 | 114 | 93 | 21 |
| Fairbanks township..... | 63 | 35 | 20 | 4 | 1 | 3 | 0 | 0 | 0 | 0 |
| Fayal township..... | 1,808 | 785 | 524 | 399 | 41 | 59 | 34 | 1 | 0 | 1 |
| Field township..... | 387 | 172 | 103 | 88 | 10 | 14 | 13 | 4 | 0 | 4 |
| Fine Lakes township..... | 134 | 55 | 39 | 33 | 2 | 5 | 3 | 0 | 0 | 0 |
| Floodwood city..... | 522 | 257 | 77 | 135 | 15 | 38 | 30 | 6 | 0 | 6 |
| Floodwood township..... | 280 | 117 | 73 | 69 | 6 | 15 | 8 | 0 | 0 | 0 |
| Fredenberg township..... | 1,325 | 532 | 376 | 341 | 32 | 44 | 27 | 12 | 0 | 12 |

Table 9.

Household Relationship and Group Quarters Population: 2010—Con.

[For information on confidentiality protection, nonsampling error, and definitions, see Selected Appendixes at <www.census.gov/prod/cen2010/cph-1-a.pdf>]

| State County County Subdivision Place | Household population | | | | | | | Group quarters population | | |
|--|----------------------|-------------|-----------------------------|--------|-----------------|--------------|-------------------|---------------------------|------------------------------|----------------------------------|
| | Total | Householder | Relationship to householder | | | | | Total | Institutionalized population | Non-institutionalized population |
| | | | Spouse | Child | Other relatives | Nonrelatives | | | | |
| | | | | | | Total | Unmarried partner | | | |
| St. Louis County—Con. | | | | | | | | | | |
| French township..... | 567 | 273 | 166 | 91 | 17 | 20 | 15 | 0 | 0 | 0 |
| Gheen UT..... | 18 | 9 | 2 | 4 | 2 | 1 | 1 | 0 | 0 | 0 |
| Gilbert city..... | 1,795 | 835 | 366 | 475 | 45 | 74 | 51 | 4 | 0 | 4 |
| Gnesen township..... | 1,683 | 686 | 441 | 427 | 53 | 76 | 41 | 0 | 0 | 0 |
| Grand Lake township..... | 2,613 | 1,036 | 688 | 685 | 76 | 128 | 54 | 166 | 155 | 11 |
| Great Scott township..... | 559 | 231 | 126 | 148 | 17 | 37 | 19 | 2 | 0 | 2 |
| Kinney city..... | 169 | 70 | 32 | 44 | 5 | 18 | 10 | 0 | 0 | 0 |
| Greenwood township..... | 939 | 431 | 258 | 145 | 67 | 38 | 28 | 0 | 0 | 0 |
| Halden township..... | 129 | 54 | 30 | 30 | 7 | 8 | 4 | 0 | 0 | 0 |
| Hay Lake UT..... | 83 | 38 | 25 | 18 | 1 | 1 | 1 | 0 | 0 | 0 |
| Hermantown city..... | 8,545 | 3,355 | 1,960 | 2,577 | 184 | 469 | 195 | 869 | 805 | 64 |
| Hibbing city..... | 16,094 | 7,414 | 3,152 | 4,171 | 447 | 910 | 554 | 267 | 126 | 141 |
| Hoyt Lakes city..... | 2,012 | 885 | 491 | 471 | 67 | 98 | 51 | 5 | 0 | 5 |
| Industrial township..... | 783 | 291 | 164 | 231 | 38 | 59 | 22 | 17 | 5 | 12 |
| Iron Junction city..... | 86 | 45 | 19 | 13 | 2 | 7 | 6 | 0 | 0 | 0 |
| Janette Lake UT..... | 295 | 124 | 89 | 68 | 8 | 6 | 6 | 0 | 0 | 0 |
| Kabetogama township..... | 135 | 71 | 40 | 14 | 7 | 3 | 3 | 0 | 0 | 0 |
| Kelsey township..... | 140 | 57 | 40 | 33 | 3 | 7 | 7 | 0 | 0 | 0 |
| Kugler township..... | 175 | 69 | 44 | 48 | 11 | 3 | 3 | 0 | 0 | 0 |
| Lakewood township..... | 2,185 | 798 | 563 | 713 | 49 | 62 | 30 | 5 | 0 | 5 |
| Lavell township..... | 303 | 125 | 76 | 74 | 16 | 12 | 8 | 0 | 0 | 0 |
| Leiding township..... | 399 | 184 | 97 | 87 | 10 | 21 | 12 | 1 | 0 | 1 |
| Leonidas city..... | 52 | 24 | 12 | 11 | 2 | 3 | 1 | 0 | 0 | 0 |
| Linden Grove township..... | 145 | 59 | 37 | 41 | 1 | 7 | 7 | 0 | 0 | 0 |
| McCormack UT..... | 209 | 91 | 60 | 46 | 6 | 6 | 6 | 0 | 0 | 0 |
| McDavitt township..... | 459 | 194 | 123 | 109 | 10 | 23 | 15 | 0 | 0 | 0 |
| McKinley city..... | 128 | 56 | 27 | 38 | 4 | 3 | 3 | 0 | 0 | 0 |
| Makinen UT..... | 1,310 | 590 | 360 | 274 | 36 | 50 | 32 | 0 | 0 | 0 |
| Meadowlands city..... | 134 | 67 | 20 | 35 | 5 | 7 | 2 | 0 | 0 | 0 |
| Meadowlands township..... | 304 | 130 | 79 | 77 | 7 | 11 | 7 | 0 | 0 | 0 |
| Midway township..... | 1,387 | 541 | 343 | 399 | 55 | 49 | 29 | 12 | 0 | 12 |
| Morcom township..... | 94 | 42 | 23 | 25 | 0 | 4 | 4 | 0 | 0 | 0 |
| Morse township..... | 1,213 | 591 | 353 | 220 | 14 | 35 | 26 | 0 | 0 | 0 |
| Mountain Iron city..... | 2,853 | 1,336 | 597 | 718 | 51 | 151 | 103 | 16 | 0 | 16 |
| Ness township..... | 62 | 27 | 13 | 15 | 0 | 7 | 4 | 0 | 0 | 0 |
| Nett Lake UT..... | 319 | 94 | 22 | 126 | 55 | 22 | 9 | 0 | 0 | 0 |
| Nett Lake CDP (part)..... | 214 | 67 | 14 | 73 | 46 | 14 | 3 | 0 | 0 | 0 |
| New Independence township..... | 299 | 125 | 78 | 73 | 2 | 21 | 9 | 0 | 0 | 0 |
| Normanna township..... | 796 | 276 | 206 | 273 | 16 | 25 | 16 | 0 | 0 | 0 |
| Northeast St. Louis UT..... | 248 | 120 | 75 | 39 | 4 | 10 | 7 | 0 | 0 | 0 |
| Northland township..... | 169 | 67 | 50 | 32 | 14 | 6 | 4 | 0 | 0 | 0 |
| North Star township..... | 190 | 86 | 59 | 35 | 7 | 3 | 2 | 0 | 0 | 0 |
| Northwest St. Louis UT..... | 301 | 149 | 78 | 47 | 11 | 16 | 11 | 0 | 0 | 0 |
| Orr city..... | 267 | 117 | 48 | 78 | 9 | 15 | 10 | 0 | 0 | 0 |
| Owens township..... | 263 | 119 | 70 | 61 | 2 | 11 | 8 | 0 | 0 | 0 |
| Pequaywan township..... | 130 | 63 | 41 | 21 | 1 | 4 | 3 | 0 | 0 | 0 |
| Pike township..... | 417 | 190 | 111 | 88 | 11 | 17 | 14 | 0 | 0 | 0 |
| Portage township..... | 170 | 78 | 40 | 30 | 9 | 13 | 7 | 0 | 0 | 0 |
| Potshot Lake UT..... | 74 | 31 | 15 | 24 | 1 | 3 | 3 | 0 | 0 | 0 |
| Prairie Lake township..... | 50 | 25 | 12 | 12 | 0 | 1 | 1 | 0 | 0 | 0 |
| Proctor city..... | 2,961 | 1,268 | 619 | 801 | 90 | 183 | 104 | 96 | 68 | 28 |
| Rice Lake township..... | 4,087 | 1,611 | 968 | 1,115 | 158 | 235 | 112 | 8 | 0 | 8 |
| Arnold CDP..... | 2,956 | 1,169 | 662 | 813 | 126 | 186 | 84 | 4 | 0 | 4 |
| Sand Lake UT..... | 1,064 | 452 | 321 | 237 | 18 | 36 | 27 | 2 | 2 | 0 |
| Sandy township..... | 356 | 159 | 94 | 83 | 5 | 15 | 7 | 0 | 0 | 0 |
| Solway township..... | 1,926 | 749 | 487 | 528 | 60 | 102 | 51 | 18 | 0 | 18 |
| Stoney Brook township..... | 318 | 115 | 66 | 94 | 24 | 19 | 12 | 14 | 0 | 14 |
| Sturgeon township..... | 140 | 64 | 36 | 34 | 3 | 3 | 2 | 0 | 0 | 0 |
| Toivola township..... | 170 | 85 | 44 | 35 | 2 | 4 | 4 | 0 | 0 | 0 |
| Tower city..... | 500 | 265 | 86 | 98 | 19 | 32 | 21 | 0 | 0 | 0 |
| Van Buren township..... | 189 | 76 | 56 | 47 | 5 | 5 | 4 | 0 | 0 | 0 |
| Vermilion Lake township..... | 278 | 129 | 90 | 48 | 3 | 8 | 5 | 0 | 0 | 0 |
| Virginia city..... | 8,291 | 4,242 | 1,344 | 1,956 | 203 | 546 | 320 | 421 | 230 | 191 |
| Waasa township..... | 249 | 114 | 64 | 53 | 7 | 11 | 9 | 0 | 0 | 0 |
| White township..... | 3,165 | 1,430 | 714 | 756 | 99 | 166 | 116 | 64 | 54 | 10 |
| Aurora city..... | 1,621 | 777 | 321 | 370 | 52 | 101 | 71 | 61 | 54 | 7 |
| Whiteface Reservoir UT..... | 473 | 222 | 147 | 60 | 16 | 28 | 14 | 0 | 0 | 0 |
| Willow Valley township..... | 126 | 55 | 27 | 33 | 5 | 6 | 3 | 0 | 0 | 0 |
| Winton city..... | 172 | 88 | 30 | 38 | 2 | 14 | 8 | 0 | 0 | 0 |
| Wuori township..... | 572 | 227 | 141 | 153 | 13 | 38 | 24 | 0 | 0 | 0 |
| Scott County..... | 128,641 | 45,108 | 28,549 | 44,874 | 4,332 | 5,778 | 2,866 | 1,287 | 1,172 | 115 |
| Belle Plaine city..... | 6,438 | 2,362 | 1,343 | 2,210 | 179 | 344 | 199 | 223 | 168 | 55 |
| Belle Plaine township..... | 878 | 310 | 235 | 299 | 21 | 13 | 8 | 0 | 0 | 0 |
| Blakeley township..... | 418 | 165 | 108 | 114 | 14 | 17 | 4 | 0 | 0 | 0 |
| Cedar Lake township..... | 2,779 | 939 | 709 | 961 | 63 | 107 | 52 | 0 | 0 | 0 |
| Credit River township..... | 5,088 | 1,662 | 1,330 | 1,861 | 95 | 140 | 64 | 8 | 0 | 8 |
| Elko New Market city..... | 4,106 | 1,259 | 931 | 1,657 | 99 | 160 | 92 | 4 | 0 | 4 |
| Helena township..... | 1,648 | 548 | 424 | 599 | 41 | 36 | 12 | 0 | 0 | 0 |
| Jackson township..... | 1,464 | 486 | 287 | 551 | 66 | 74 | 33 | 0 | 0 | 0 |

Table 9.

Household Relationship and Group Quarters Population: 2010—Con.

[For information on confidentiality protection, nonsampling error, and definitions, see Selected Appendixes at <www.census.gov/prod/cen2010/cph-1-a.pdf>]

| State County County Subdivision Place | Household population | | | | | | | Group quarters population | | |
|--|----------------------|-------------|-----------------------------|--------|-----------------|--------------|-------------------|---------------------------|------------------------------|----------------------------------|
| | Total | Householder | Relationship to householder | | | | | Total | Institutionalized population | Non-institutionalized population |
| | | | Spouse | Child | Other relatives | Nonrelatives | | | | |
| | | | | | | Total | Unmarried partner | | | |
| Scott County—Con. | | | | | | | | | | |
| Jordan city..... | 5,470 | 1,871 | 1,121 | 2,062 | 172 | 244 | 163 | 0 | 0 | 0 |
| Louisville township..... | 1,266 | 425 | 317 | 446 | 30 | 48 | 27 | 0 | 0 | 0 |
| New Market township..... | 3,426 | 1,146 | 911 | 1,180 | 84 | 105 | 52 | 14 | 13 | 1 |
| New Prague city (part)..... | 4,194 | 1,618 | 849 | 1,487 | 67 | 173 | 109 | 86 | 86 | 0 |
| Prior Lake city..... | 22,747 | 8,447 | 5,181 | 7,509 | 611 | 999 | 511 | 49 | 45 | 4 |
| St. Lawrence township..... | 483 | 161 | 127 | 163 | 11 | 21 | 6 | 0 | 0 | 0 |
| Sand Creek township..... | 1,508 | 554 | 377 | 468 | 64 | 45 | 21 | 13 | 13 | 0 |
| Savage city..... | 26,905 | 9,116 | 6,046 | 9,661 | 948 | 1,134 | 534 | 6 | 4 | 2 |
| Shakopee city..... | 36,192 | 12,772 | 7,299 | 12,449 | 1,673 | 1,999 | 919 | 884 | 843 | 41 |
| Spring Lake township..... | 3,631 | 1,267 | 954 | 1,197 | 94 | 119 | 60 | 0 | 0 | 0 |
| Sherburne County..... | 86,325 | 30,212 | 18,886 | 29,560 | 2,728 | 4,939 | 2,303 | 2,174 | 1,980 | 194 |
| Baldwin township..... | 6,734 | 2,334 | 1,579 | 2,208 | 256 | 357 | 201 | 5 | 0 | 5 |
| Becker city..... | 4,478 | 1,526 | 911 | 1,686 | 136 | 219 | 132 | 60 | 60 | 0 |
| Becker township..... | 4,842 | 1,496 | 1,164 | 1,865 | 146 | 171 | 88 | 0 | 0 | 0 |
| Big Lake city..... | 10,030 | 3,377 | 1,905 | 3,723 | 330 | 695 | 373 | 30 | 0 | 30 |
| Big Lake township..... | 7,384 | 2,485 | 1,840 | 2,531 | 237 | 291 | 138 | 2 | 0 | 2 |
| Blue Hill township..... | 2,176 | 714 | 478 | 776 | 92 | 116 | 66 | 0 | 0 | 0 |
| Clear Lake city..... | 545 | 205 | 122 | 177 | 11 | 30 | 15 | 0 | 0 | 0 |
| Clear Lake township..... | 1,539 | 586 | 435 | 424 | 40 | 54 | 27 | 0 | 0 | 0 |
| Elk River city..... | 22,334 | 8,080 | 4,935 | 7,636 | 630 | 1,053 | 588 | 640 | 604 | 36 |
| Haven township..... | 1,979 | 706 | 545 | 611 | 57 | 60 | 22 | 7 | 0 | 7 |
| Livonia township..... | 5,951 | 1,900 | 1,444 | 2,229 | 188 | 190 | 100 | 0 | 0 | 0 |
| Orrock township..... | 3,451 | 1,132 | 800 | 1,232 | 120 | 167 | 80 | 0 | 0 | 0 |
| Palmer township..... | 2,350 | 889 | 601 | 712 | 67 | 81 | 55 | 4 | 0 | 4 |
| Princeton city (part)..... | 50 | 36 | 13 | 0 | 1 | 0 | 0 | 0 | 0 | 0 |
| St. Cloud city (part)..... | 5,359 | 2,366 | 727 | 1,106 | 187 | 973 | 178 | 1,426 | 1,316 | 110 |
| Santiago township..... | 1,895 | 578 | 418 | 722 | 59 | 118 | 45 | 0 | 0 | 0 |
| Zimmerman city..... | 5,228 | 1,802 | 969 | 1,922 | 171 | 364 | 195 | 0 | 0 | 0 |
| Sibley County..... | 14,996 | 6,034 | 3,411 | 4,516 | 382 | 653 | 385 | 230 | 138 | 92 |
| Alfsborg township..... | 323 | 129 | 85 | 96 | 5 | 8 | 5 | 0 | 0 | 0 |
| Arlington city..... | 2,167 | 911 | 404 | 677 | 49 | 126 | 71 | 66 | 51 | 15 |
| Arlington township..... | 543 | 202 | 146 | 169 | 9 | 17 | 8 | 0 | 0 | 0 |
| Bismarck township..... | 245 | 91 | 67 | 79 | 4 | 4 | 3 | 69 | 0 | 69 |
| Cornish township..... | 243 | 105 | 67 | 59 | 7 | 5 | 2 | 0 | 0 | 0 |
| Dryden township..... | 287 | 114 | 79 | 85 | 3 | 6 | 4 | 0 | 0 | 0 |
| Faxon township..... | 701 | 228 | 173 | 257 | 15 | 28 | 14 | 0 | 0 | 0 |
| Gaylord city..... | 2,252 | 929 | 448 | 678 | 84 | 113 | 69 | 53 | 49 | 4 |
| Gibbon city..... | 772 | 353 | 168 | 204 | 16 | 31 | 20 | 0 | 0 | 0 |
| Grafton township..... | 238 | 89 | 63 | 73 | 6 | 7 | 6 | 0 | 0 | 0 |
| Green Isle city..... | 559 | 218 | 113 | 179 | 13 | 36 | 25 | 0 | 0 | 0 |
| Green Isle township..... | 524 | 208 | 142 | 143 | 14 | 17 | 9 | 0 | 0 | 0 |
| Henderson city..... | 886 | 377 | 190 | 239 | 32 | 48 | 31 | 0 | 0 | 0 |
| Henderson township..... | 728 | 262 | 168 | 242 | 24 | 32 | 15 | 0 | 0 | 0 |
| Jessenland township..... | 444 | 169 | 122 | 127 | 15 | 11 | 6 | 0 | 0 | 0 |
| Kelso township..... | 292 | 118 | 78 | 83 | 7 | 6 | 4 | 0 | 0 | 0 |
| Le Sueur city (part)..... | 0 | 0 | 0 | 0 | 0 | 0 | 0 | 0 | 0 | 0 |
| Moltke township..... | 279 | 110 | 79 | 75 | 10 | 5 | 4 | 0 | 0 | 0 |
| New Auburn city..... | 456 | 176 | 85 | 158 | 12 | 25 | 18 | 0 | 0 | 0 |
| New Auburn township..... | 418 | 164 | 115 | 128 | 4 | 7 | 6 | 0 | 0 | 0 |
| Severance township..... | 253 | 103 | 66 | 73 | 4 | 7 | 3 | 0 | 0 | 0 |
| Sibley township..... | 255 | 111 | 69 | 66 | 1 | 8 | 7 | 0 | 0 | 0 |
| Transit township..... | 276 | 114 | 77 | 71 | 7 | 7 | 6 | 0 | 0 | 0 |
| Washington Lake township..... | 498 | 179 | 128 | 164 | 11 | 16 | 8 | 0 | 0 | 0 |
| Winthrop city..... | 1,357 | 574 | 279 | 391 | 30 | 83 | 41 | 42 | 38 | 4 |
| Stearns County..... | 142,429 | 56,232 | 29,583 | 40,941 | 3,909 | 11,764 | 3,898 | 8,213 | 956 | 7,257 |
| Albany city..... | 2,480 | 1,030 | 499 | 779 | 42 | 130 | 73 | 81 | 81 | 0 |
| Albany township..... | 980 | 334 | 246 | 350 | 19 | 31 | 14 | 0 | 0 | 0 |
| Ashley township..... | 262 | 94 | 65 | 90 | 5 | 8 | 4 | 0 | 0 | 0 |
| Avon city..... | 1,396 | 557 | 322 | 437 | 23 | 57 | 31 | 0 | 0 | 0 |
| Avon township..... | 2,197 | 797 | 541 | 716 | 55 | 88 | 48 | 97 | 0 | 97 |
| Belgrade city..... | 699 | 312 | 139 | 185 | 33 | 30 | 17 | 41 | 41 | 0 |
| Brockway township..... | 2,702 | 980 | 703 | 883 | 57 | 79 | 48 | 0 | 0 | 0 |
| Brooten city (part)..... | 671 | 294 | 123 | 200 | 11 | 43 | 24 | 72 | 67 | 5 |
| Clearwater city (part)..... | 0 | 0 | 0 | 0 | 0 | 0 | 0 | 0 | 0 | 0 |
| Cold Spring city..... | 3,934 | 1,549 | 831 | 1,268 | 111 | 175 | 87 | 91 | 79 | 12 |
| Collegeville township..... | 1,766 | 696 | 509 | 482 | 27 | 52 | 30 | 1,577 | 0 | 1,577 |
| Crow Lake township..... | 318 | 134 | 88 | 84 | 0 | 12 | 10 | 0 | 0 | 0 |
| Crow River township..... | 327 | 123 | 86 | 93 | 15 | 10 | 6 | 0 | 0 | 0 |
| Eden Lake township..... | 1,542 | 568 | 407 | 470 | 47 | 50 | 32 | 0 | 0 | 0 |
| Eden Valley city (part)..... | 489 | 198 | 88 | 148 | 15 | 40 | 19 | 0 | 0 | 0 |
| Elrosa city..... | 206 | 85 | 49 | 62 | 5 | 5 | 4 | 5 | 5 | 0 |
| Fair Haven township..... | 1,507 | 580 | 372 | 447 | 41 | 67 | 39 | 0 | 0 | 0 |
| Fairhaven CDP..... | 358 | 146 | 85 | 95 | 14 | 18 | 10 | 0 | 0 | 0 |
| Farming township..... | 987 | 326 | 259 | 366 | 21 | 15 | 10 | 0 | 0 | 0 |
| Freeport city..... | 632 | 271 | 161 | 154 | 9 | 37 | 17 | 0 | 0 | 0 |
| Getty township..... | 376 | 118 | 86 | 142 | 20 | 10 | 2 | 0 | 0 | 0 |
| Greenwald city..... | 222 | 98 | 61 | 52 | 4 | 7 | 4 | 0 | 0 | 0 |

Table 9.

Household Relationship and Group Quarters Population: 2010—Con.

[For information on confidentiality protection, nonsampling error, and definitions, see Selected Appendixes at <www.census.gov/prod/cen2010/cph-1-a.pdf>]

| State County County Subdivision Place | Household population | | | | | | | | Group quarters population | | |
|--|----------------------|-------------|-----------------------------|--------|-----------------|--------------|-------------------|-------|---------------------------|------------------------------|----------------------------------|
| | Total | Householder | Relationship to householder | | | | | | Total | Institutionalized population | Non-institutionalized population |
| | | | Spouse | Child | Other relatives | Nonrelatives | | | | | |
| | | | | | | Total | Unmarried partner | | | | |
| Stearns County—Con. | | | | | | | | | | | |
| Grove township..... | 493 | 169 | 136 | 170 | 12 | 6 | 2 | 0 | 0 | 0 | |
| Holding township..... | 1,139 | 423 | 292 | 361 | 27 | 36 | 17 | 0 | 0 | 0 | |
| Holdingford city..... | 708 | 306 | 137 | 216 | 12 | 37 | 25 | 0 | 0 | 0 | |
| Kimball city..... | 744 | 310 | 154 | 225 | 10 | 45 | 27 | 18 | 0 | 18 | |
| Krain township..... | 981 | 325 | 238 | 371 | 21 | 26 | 17 | 0 | 0 | 0 | |
| Lake George township..... | 335 | 111 | 77 | 124 | 6 | 17 | 9 | 0 | 0 | 0 | |
| Lake Henry city..... | 103 | 47 | 18 | 27 | 0 | 11 | 8 | 0 | 0 | 0 | |
| Lake Henry township..... | 278 | 99 | 70 | 93 | 7 | 9 | 6 | 0 | 0 | 0 | |
| Le Sauk township..... | 1,766 | 678 | 439 | 531 | 42 | 76 | 44 | 0 | 0 | 0 | |
| Luxemburg township..... | 637 | 221 | 159 | 207 | 17 | 33 | 15 | 0 | 0 | 0 | |
| Lynden township..... | 1,932 | 698 | 515 | 595 | 54 | 70 | 45 | 6 | 0 | 6 | |
| Maine Prairie township..... | 1,874 | 664 | 474 | 604 | 55 | 77 | 36 | 13 | 0 | 13 | |
| Meire Grove city..... | 179 | 70 | 33 | 58 | 1 | 17 | 7 | 0 | 0 | 0 | |
| Melrose city..... | 3,515 | 1,309 | 723 | 1,125 | 210 | 148 | 77 | 83 | 73 | 10 | |
| Melrose township..... | 759 | 273 | 199 | 247 | 19 | 21 | 11 | 0 | 0 | 0 | |
| Millwood township..... | 972 | 346 | 260 | 330 | 13 | 23 | 13 | 0 | 0 | 0 | |
| Munson township..... | 1,466 | 563 | 416 | 415 | 29 | 43 | 23 | 0 | 0 | 0 | |
| New Munich city..... | 312 | 124 | 69 | 93 | 6 | 20 | 15 | 8 | 8 | 0 | |
| North Fork township..... | 247 | 93 | 57 | 85 | 5 | 7 | 6 | 0 | 0 | 0 | |
| Oak township..... | 595 | 201 | 148 | 221 | 10 | 15 | 8 | 0 | 0 | 0 | |
| Paynesville city..... | 2,348 | 1,065 | 499 | 615 | 45 | 124 | 78 | 84 | 80 | 4 | |
| Paynesville township..... | 1,421 | 555 | 398 | 382 | 32 | 54 | 33 | 0 | 0 | 0 | |
| Raymond township..... | 258 | 73 | 54 | 113 | 10 | 8 | 6 | 1 | 0 | 1 | |
| Richmond city..... | 1,416 | 583 | 328 | 420 | 28 | 57 | 36 | 6 | 6 | 0 | |
| Rockville city..... | 2,448 | 880 | 605 | 751 | 80 | 132 | 61 | 0 | 0 | 0 | |
| Roscoe city..... | 102 | 48 | 23 | 22 | 4 | 5 | 3 | 0 | 0 | 0 | |
| St. Anthony city..... | 86 | 30 | 22 | 32 | 1 | 1 | 1 | 0 | 0 | 0 | |
| St. Augusta city..... | 3,306 | 1,154 | 830 | 1,086 | 80 | 156 | 74 | 11 | 3 | 8 | |
| St. Cloud city (part)..... | 48,574 | 20,123 | 8,050 | 11,836 | 1,643 | 6,922 | 1,583 | 4,087 | 374 | 3,713 | |
| St. Joseph city..... | 4,824 | 1,845 | 935 | 1,298 | 82 | 664 | 134 | 1,710 | 0 | 1,710 | |
| St. Joseph township..... | 1,924 | 704 | 442 | 574 | 75 | 129 | 51 | 0 | 0 | 0 | |
| St. Martin city..... | 308 | 119 | 71 | 93 | 5 | 20 | 12 | 0 | 0 | 0 | |
| St. Martin township..... | 545 | 171 | 131 | 215 | 22 | 6 | 4 | 0 | 0 | 0 | |
| St. Rosa city..... | 68 | 29 | 15 | 22 | 0 | 2 | 1 | 0 | 0 | 0 | |
| St. Stephen city..... | 851 | 305 | 201 | 297 | 14 | 34 | 16 | 0 | 0 | 0 | |
| St. Wendel township..... | 2,140 | 773 | 599 | 680 | 45 | 43 | 23 | 10 | 0 | 10 | |
| Sartell city (part)..... | 13,588 | 4,958 | 2,901 | 4,796 | 218 | 715 | 389 | 42 | 34 | 8 | |
| Sauk Centre city..... | 4,229 | 1,851 | 934 | 1,144 | 108 | 192 | 115 | 88 | 53 | 35 | |
| Sauk Centre township..... | 1,088 | 404 | 283 | 350 | 26 | 25 | 14 | 0 | 0 | 0 | |
| Spring Hill city..... | 85 | 34 | 18 | 23 | 5 | 5 | 2 | 0 | 0 | 0 | |
| Spring Hill township..... | 368 | 120 | 95 | 138 | 3 | 12 | 6 | 0 | 0 | 0 | |
| Waite Park city..... | 6,633 | 3,127 | 1,029 | 1,551 | 227 | 699 | 285 | 82 | 52 | 30 | |
| Wakefield township..... | 2,756 | 987 | 784 | 883 | 35 | 67 | 36 | 0 | 0 | 0 | |
| Zion township..... | 335 | 120 | 87 | 114 | 5 | 9 | 5 | 0 | 0 | 0 | |
| Steele County..... | 35,982 | 14,330 | 7,976 | 11,080 | 962 | 1,634 | 958 | 594 | 376 | 218 | |
| Aurora township..... | 574 | 213 | 150 | 168 | 20 | 23 | 12 | 0 | 0 | 0 | |
| Berlin township..... | 519 | 192 | 137 | 154 | 19 | 17 | 16 | 0 | 0 | 0 | |
| Blooming Prairie city (part)..... | 1,941 | 802 | 424 | 561 | 43 | 111 | 62 | 55 | 55 | 0 | |
| Blooming Prairie township..... | 430 | 163 | 109 | 132 | 9 | 17 | 11 | 0 | 0 | 0 | |
| Clinton Falls township..... | 351 | 153 | 98 | 90 | 3 | 7 | 4 | 0 | 0 | 0 | |
| Deerfield township..... | 517 | 192 | 135 | 159 | 17 | 14 | 7 | 0 | 0 | 0 | |
| Ellendale city..... | 691 | 296 | 146 | 203 | 11 | 35 | 23 | 0 | 0 | 0 | |
| Havana township..... | 570 | 219 | 157 | 160 | 15 | 19 | 9 | 0 | 0 | 0 | |
| Lemond township..... | 501 | 190 | 135 | 144 | 15 | 17 | 11 | 0 | 0 | 0 | |
| Medford city..... | 1,231 | 450 | 263 | 442 | 31 | 45 | 25 | 8 | 0 | 8 | |
| Medford township..... | 813 | 300 | 160 | 285 | 24 | 44 | 28 | 0 | 0 | 0 | |
| Meriden township..... | 621 | 228 | 148 | 198 | 12 | 35 | 20 | 0 | 0 | 0 | |
| Merton township..... | 348 | 144 | 93 | 102 | 3 | 6 | 0 | 0 | 0 | 0 | |
| Owatonna city..... | 25,068 | 10,068 | 5,323 | 7,772 | 714 | 1,191 | 693 | 531 | 321 | 210 | |
| Owatonna township..... | 609 | 249 | 173 | 164 | 6 | 17 | 11 | 0 | 0 | 0 | |
| Somerset township..... | 732 | 299 | 204 | 192 | 14 | 23 | 18 | 0 | 0 | 0 | |
| Summit township..... | 466 | 172 | 121 | 154 | 6 | 13 | 8 | 0 | 0 | 0 | |
| Stevens County..... | 8,834 | 3,726 | 1,961 | 2,273 | 156 | 718 | 189 | 892 | 86 | 806 | |
| Alberta city..... | 103 | 41 | 26 | 29 | 4 | 3 | 1 | 0 | 0 | 0 | |
| Baker township..... | 114 | 48 | 31 | 35 | 0 | 0 | 0 | 0 | 0 | 0 | |
| Chokio city..... | 399 | 207 | 103 | 70 | 8 | 11 | 10 | 1 | 0 | 1 | |
| Darnen township..... | 292 | 94 | 65 | 98 | 10 | 25 | 5 | 0 | 0 | 0 | |
| Donnelly city..... | 241 | 113 | 59 | 53 | 5 | 11 | 7 | 0 | 0 | 0 | |
| Donnelly township..... | 100 | 45 | 26 | 24 | 1 | 4 | 3 | 0 | 0 | 0 | |
| Eldorado township..... | 94 | 36 | 28 | 28 | 0 | 2 | 2 | 0 | 0 | 0 | |
| Everglade township..... | 108 | 41 | 31 | 27 | 9 | 0 | 0 | 0 | 0 | 0 | |
| Framnas township..... | 305 | 119 | 91 | 80 | 7 | 8 | 5 | 0 | 0 | 0 | |
| Hancock city..... | 759 | 302 | 165 | 238 | 8 | 46 | 18 | 6 | 0 | 6 | |
| Hodges township..... | 277 | 96 | 70 | 97 | 4 | 10 | 7 | 0 | 0 | 0 | |
| Horton township..... | 174 | 61 | 41 | 65 | 2 | 5 | 4 | 0 | 0 | 0 | |
| Moore township..... | 243 | 82 | 68 | 78 | 6 | 9 | 0 | 0 | 0 | 0 | |
| Morris city..... | 4,426 | 1,986 | 828 | 1,010 | 71 | 531 | 99 | 860 | 86 | 774 | |
| Morris township..... | 396 | 144 | 107 | 124 | 9 | 12 | 10 | 0 | 0 | 0 | |

Table 9.

Household Relationship and Group Quarters Population: 2010—Con.

[For information on confidentiality protection, nonsampling error, and definitions, see Selected Appendixes at <www.census.gov/prod/cen2010/cph-1-a.pdf>]

| State County County Subdivision Place | Household population | | | | | | | Group quarters population | | |
|--|----------------------|-------------|-----------------------------|-------|-----------------|--------------|-------------------|---------------------------|------------------------------|----------------------------------|
| | Total | Householder | Relationship to householder | | | | | Total | Institutionalized population | Non-institutionalized population |
| | | | Spouse | Child | Other relatives | Nonrelatives | | | | |
| | | | | | | Total | Unmarried partner | | | |
| Stevens County—Con. | | | | | | | | | | |
| Pepperton township..... | 134 | 52 | 39 | 34 | 2 | 7 | 5 | 0 | 0 | 0 |
| Rendsville township..... | 161 | 65 | 47 | 41 | 5 | 3 | 1 | 0 | 0 | 0 |
| Scott township..... | 144 | 52 | 38 | 37 | 2 | 15 | 2 | 0 | 0 | 0 |
| Stevens township..... | 77 | 28 | 18 | 25 | 0 | 6 | 1 | 0 | 0 | 0 |
| Swan Lake township..... | 194 | 82 | 59 | 45 | 3 | 5 | 5 | 0 | 0 | 0 |
| Synnes township..... | 93 | 32 | 21 | 35 | 0 | 5 | 4 | 25 | 0 | 25 |
| Swift County..... | 9,633 | 4,236 | 2,214 | 2,560 | 220 | 403 | 219 | 150 | 131 | 19 |
| Appleton city..... | 1,351 | 677 | 241 | 315 | 52 | 66 | 45 | 61 | 61 | 0 |
| Appleton township..... | 203 | 87 | 58 | 50 | 0 | 8 | 6 | 0 | 0 | 0 |
| Benson city..... | 3,151 | 1,469 | 657 | 805 | 68 | 152 | 86 | 89 | 70 | 19 |
| Benson township..... | 334 | 125 | 83 | 108 | 1 | 17 | 5 | 0 | 0 | 0 |
| Camp Lake township..... | 213 | 91 | 63 | 50 | 3 | 6 | 4 | 0 | 0 | 0 |
| Cashel township..... | 174 | 59 | 41 | 52 | 1 | 21 | 1 | 0 | 0 | 0 |
| Clontarf city..... | 164 | 64 | 39 | 45 | 6 | 10 | 4 | 0 | 0 | 0 |
| Clontarf township..... | 86 | 37 | 25 | 20 | 3 | 1 | 1 | 0 | 0 | 0 |
| Danvers city..... | 97 | 40 | 23 | 27 | 2 | 5 | 3 | 0 | 0 | 0 |
| De Graff city..... | 115 | 53 | 29 | 28 | 1 | 4 | 4 | 0 | 0 | 0 |
| Dublin township..... | 152 | 58 | 38 | 43 | 2 | 11 | 5 | 0 | 0 | 0 |
| Edison township..... | 106 | 52 | 32 | 19 | 2 | 1 | 0 | 0 | 0 | 0 |
| Fairfield township..... | 128 | 49 | 40 | 30 | 6 | 3 | 2 | 0 | 0 | 0 |
| Hayes township..... | 199 | 84 | 57 | 54 | 0 | 4 | 4 | 0 | 0 | 0 |
| Hegbert township..... | 93 | 38 | 29 | 25 | 0 | 1 | 1 | 0 | 0 | 0 |
| Holloway city..... | 92 | 50 | 24 | 15 | 1 | 2 | 1 | 0 | 0 | 0 |
| Kerkhoven city..... | 759 | 329 | 163 | 219 | 23 | 25 | 18 | 0 | 0 | 0 |
| Kerkhoven township..... | 236 | 99 | 67 | 61 | 6 | 3 | 1 | 0 | 0 | 0 |
| Kildare township..... | 151 | 62 | 40 | 40 | 6 | 3 | 1 | 0 | 0 | 0 |
| Marysland township..... | 96 | 42 | 22 | 28 | 2 | 2 | 0 | 0 | 0 | 0 |
| Moyer township..... | 88 | 36 | 27 | 23 | 1 | 1 | 1 | 0 | 0 | 0 |
| Murdock city..... | 278 | 117 | 56 | 90 | 7 | 8 | 6 | 0 | 0 | 0 |
| Pillsbury township..... | 254 | 96 | 67 | 81 | 3 | 7 | 4 | 0 | 0 | 0 |
| Shible township..... | 124 | 53 | 32 | 32 | 5 | 2 | 1 | 0 | 0 | 0 |
| Six Mile Grove township..... | 171 | 62 | 39 | 61 | 2 | 7 | 2 | 0 | 0 | 0 |
| Swenoda township..... | 140 | 54 | 39 | 41 | 3 | 3 | 2 | 0 | 0 | 0 |
| Tara township..... | 88 | 36 | 25 | 23 | 1 | 3 | 2 | 0 | 0 | 0 |
| Torning township..... | 440 | 160 | 117 | 136 | 7 | 20 | 7 | 0 | 0 | 0 |
| West Bank township..... | 150 | 57 | 41 | 39 | 6 | 7 | 2 | 0 | 0 | 0 |
| Todd County..... | 24,549 | 9,756 | 5,617 | 7,298 | 791 | 1,087 | 593 | 346 | 210 | 136 |
| Bartlett township..... | 445 | 151 | 107 | 154 | 16 | 17 | 7 | 0 | 0 | 0 |
| Bertha city..... | 497 | 205 | 98 | 166 | 11 | 17 | 8 | 0 | 0 | 0 |
| Bertha township..... | 408 | 145 | 95 | 136 | 23 | 9 | 2 | 0 | 0 | 0 |
| Birchdale township..... | 851 | 347 | 224 | 223 | 19 | 38 | 25 | 5 | 0 | 5 |
| Browerville city..... | 754 | 326 | 131 | 239 | 13 | 45 | 28 | 36 | 0 | 36 |
| Bruce township..... | 585 | 221 | 142 | 178 | 9 | 35 | 18 | 0 | 0 | 0 |
| Burleene township..... | 345 | 140 | 80 | 106 | 10 | 9 | 6 | 0 | 0 | 0 |
| Burnhamville township..... | 759 | 318 | 210 | 180 | 14 | 37 | 20 | 0 | 0 | 0 |
| Burtrum city..... | 144 | 63 | 24 | 43 | 5 | 9 | 8 | 0 | 0 | 0 |
| Clarissa city..... | 602 | 291 | 134 | 152 | 9 | 16 | 7 | 79 | 75 | 4 |
| Eagle Bend city..... | 535 | 246 | 107 | 145 | 16 | 21 | 10 | 0 | 0 | 0 |
| Eagle Valley township..... | 541 | 181 | 125 | 201 | 11 | 23 | 11 | 0 | 0 | 0 |
| Fawn Lake township..... | 555 | 220 | 123 | 159 | 15 | 38 | 25 | 0 | 0 | 0 |
| Germania township..... | 500 | 147 | 115 | 207 | 19 | 12 | 2 | 0 | 0 | 0 |
| Gordon township..... | 659 | 256 | 182 | 193 | 8 | 20 | 15 | 0 | 0 | 0 |
| Grey Eagle city..... | 348 | 165 | 70 | 94 | 3 | 16 | 6 | 0 | 0 | 0 |
| Grey Eagle township..... | 638 | 278 | 176 | 146 | 16 | 22 | 15 | 0 | 0 | 0 |
| Hartford township..... | 662 | 238 | 153 | 214 | 27 | 30 | 16 | 0 | 0 | 0 |
| Hewitt city..... | 266 | 113 | 52 | 80 | 7 | 14 | 10 | 0 | 0 | 0 |
| Iona township..... | 490 | 149 | 101 | 210 | 15 | 15 | 8 | 0 | 0 | 0 |
| Kandota township..... | 723 | 280 | 203 | 206 | 13 | 21 | 12 | 6 | 0 | 6 |
| Leslie township..... | 638 | 276 | 175 | 133 | 24 | 30 | 19 | 4 | 0 | 4 |
| Little Elk township..... | 285 | 118 | 72 | 75 | 11 | 9 | 7 | 0 | 0 | 0 |
| Little Sauk township..... | 788 | 281 | 194 | 265 | 22 | 26 | 14 | 41 | 0 | 41 |
| Long Prairie city..... | 3,324 | 1,290 | 628 | 1,013 | 227 | 166 | 82 | 134 | 121 | 13 |
| Long Prairie township..... | 844 | 328 | 229 | 241 | 23 | 23 | 11 | 0 | 0 | 0 |
| Moran township..... | 508 | 201 | 127 | 151 | 10 | 19 | 9 | 0 | 0 | 0 |
| Osakis city (part)..... | 143 | 61 | 38 | 30 | 4 | 10 | 2 | 6 | 6 | 0 |
| Reynolds township..... | 662 | 236 | 169 | 228 | 14 | 15 | 10 | 0 | 0 | 0 |
| Round Prairie township..... | 706 | 253 | 165 | 226 | 27 | 35 | 19 | 0 | 0 | 0 |
| Staples city (part)..... | 2,081 | 937 | 345 | 584 | 56 | 159 | 82 | 29 | 8 | 21 |
| Staples township..... | 627 | 246 | 148 | 171 | 30 | 32 | 14 | 0 | 0 | 0 |
| Stowe Prairie township..... | 454 | 181 | 112 | 130 | 13 | 18 | 8 | 0 | 0 | 0 |
| Swanville city (part)..... | 2 | 1 | 1 | 0 | 0 | 0 | 0 | 0 | 0 | 0 |
| Turtle Creek township..... | 295 | 127 | 86 | 66 | 6 | 10 | 7 | 0 | 0 | 0 |
| Villard township..... | 650 | 260 | 157 | 174 | 22 | 37 | 24 | 6 | 0 | 6 |
| Ward township..... | 447 | 188 | 119 | 118 | 9 | 13 | 10 | 0 | 0 | 0 |
| West Union city..... | 111 | 42 | 23 | 40 | 2 | 4 | 3 | 0 | 0 | 0 |
| West Union township..... | 268 | 96 | 80 | 89 | 0 | 3 | 3 | 0 | 0 | 0 |
| Wykeham township..... | 409 | 154 | 97 | 132 | 12 | 14 | 10 | 0 | 0 | 0 |

Table 9.

Household Relationship and Group Quarters Population: 2010—Con.

[For information on confidentiality protection, nonsampling error, and definitions, see Selected Appendixes at <www.census.gov/prod/cen2010/cph-1-a.pdf>]

| State County County Subdivision Place | Household population | | | | | | | Group quarters population | | |
|--|----------------------|-------------|-----------------------------|-------|-----------------|--------------|-------------------|---------------------------|------------------------------|----------------------------------|
| | Total | Householder | Relationship to householder | | | | | Total | Institutionalized population | Non-institutionalized population |
| | | | Spouse | Child | Other relatives | Nonrelatives | | | | |
| | | | | | | Total | Unmarried partner | | | |
| Traverse County..... | 3,458 | 1,524 | 826 | 911 | 77 | 120 | 70 | 100 | 93 | 7 |
| Arthur township..... | 81 | 32 | 19 | 26 | 3 | 1 | 1 | 0 | 0 | 0 |
| Browns Valley city..... | 550 | 247 | 95 | 147 | 36 | 25 | 13 | 39 | 39 | 0 |
| Clifton township..... | 75 | 29 | 22 | 22 | 0 | 2 | 2 | 0 | 0 | 0 |
| Croke township..... | 75 | 33 | 18 | 20 | 0 | 4 | 2 | 0 | 0 | 0 |
| Dollymount township..... | 77 | 26 | 22 | 26 | 2 | 1 | 1 | 0 | 0 | 0 |
| Dumont city..... | 100 | 50 | 27 | 17 | 1 | 5 | 3 | 0 | 0 | 0 |
| Folsom township..... | 128 | 52 | 33 | 34 | 2 | 7 | 4 | 0 | 0 | 0 |
| Lake Valley township..... | 237 | 96 | 73 | 64 | 1 | 3 | 3 | 0 | 0 | 0 |
| Leonardsville township..... | 107 | 40 | 28 | 38 | 0 | 1 | 1 | 0 | 0 | 0 |
| Monson township..... | 133 | 50 | 35 | 43 | 3 | 2 | 2 | 0 | 0 | 0 |
| Parnell township..... | 60 | 23 | 16 | 21 | 0 | 0 | 0 | 0 | 0 | 0 |
| Redpath township..... | 48 | 15 | 10 | 16 | 3 | 4 | 2 | 0 | 0 | 0 |
| Tara township..... | 92 | 37 | 29 | 25 | 0 | 1 | 1 | 0 | 0 | 0 |
| Taylor township..... | 105 | 38 | 23 | 29 | 5 | 10 | 6 | 0 | 0 | 0 |
| Tintah city..... | 63 | 29 | 11 | 19 | 1 | 3 | 1 | 0 | 0 | 0 |
| Tintah township..... | 33 | 17 | 12 | 4 | 0 | 0 | 0 | 0 | 0 | 0 |
| Walls township..... | 65 | 25 | 16 | 19 | 2 | 3 | 2 | 0 | 0 | 0 |
| Wheaton city..... | 1,363 | 655 | 317 | 328 | 16 | 47 | 26 | 61 | 54 | 7 |
| Windsor township..... | 66 | 30 | 20 | 13 | 2 | 1 | 0 | 0 | 0 | 0 |
| Wabasha County..... | 21,430 | 8,822 | 5,081 | 6,091 | 478 | 958 | 611 | 246 | 165 | 81 |
| Bellechester city (part)..... | 42 | 17 | 7 | 8 | 4 | 6 | 2 | 0 | 0 | 0 |
| Chester township..... | 455 | 164 | 111 | 152 | 11 | 17 | 9 | 0 | 0 | 0 |
| Elgin city..... | 1,089 | 400 | 225 | 387 | 22 | 55 | 38 | 0 | 0 | 0 |
| Elgin township..... | 733 | 257 | 192 | 242 | 15 | 27 | 18 | 0 | 0 | 0 |
| Gilford township..... | 572 | 203 | 152 | 195 | 8 | 14 | 10 | 0 | 0 | 0 |
| Glasgow township..... | 247 | 96 | 65 | 73 | 6 | 7 | 5 | 0 | 0 | 0 |
| Greenfield township..... | 1,349 | 577 | 381 | 310 | 34 | 47 | 32 | 0 | 0 | 0 |
| Hammond city..... | 132 | 59 | 22 | 28 | 9 | 14 | 8 | 0 | 0 | 0 |
| Highland township..... | 462 | 165 | 119 | 157 | 10 | 11 | 5 | 0 | 0 | 0 |
| Hyde Park township..... | 286 | 114 | 76 | 85 | 3 | 8 | 7 | 0 | 0 | 0 |
| Kellogg city..... | 456 | 200 | 101 | 122 | 7 | 26 | 18 | 0 | 0 | 0 |
| Lake township..... | 442 | 171 | 124 | 131 | 3 | 13 | 10 | 0 | 0 | 0 |
| Lake City city (part)..... | 4,263 | 1,910 | 997 | 1,032 | 103 | 221 | 131 | 53 | 0 | 53 |
| Mazeppa city..... | 842 | 337 | 201 | 255 | 14 | 35 | 23 | 0 | 0 | 0 |
| Mazeppa township..... | 717 | 277 | 190 | 198 | 16 | 36 | 22 | 0 | 0 | 0 |
| Millville city..... | 182 | 75 | 43 | 50 | 3 | 11 | 5 | 0 | 0 | 0 |
| Minneiska city (part)..... | 61 | 29 | 16 | 10 | 2 | 4 | 2 | 0 | 0 | 0 |
| Minneiska township..... | 185 | 78 | 41 | 49 | 6 | 11 | 10 | 0 | 0 | 0 |
| Mount Pleasant township..... | 447 | 161 | 122 | 152 | 4 | 8 | 5 | 0 | 0 | 0 |
| Oakwood township..... | 405 | 145 | 96 | 136 | 13 | 15 | 11 | 0 | 0 | 0 |
| Pepin township..... | 378 | 163 | 105 | 86 | 12 | 12 | 10 | 0 | 0 | 0 |
| Plainview city..... | 3,280 | 1,278 | 678 | 1,081 | 86 | 157 | 96 | 60 | 52 | 8 |
| Plainview township..... | 443 | 167 | 112 | 137 | 6 | 21 | 15 | 0 | 0 | 0 |
| Wabasha city..... | 2,388 | 1,144 | 506 | 569 | 52 | 117 | 68 | 133 | 113 | 20 |
| Watopa township..... | 247 | 92 | 65 | 75 | 6 | 9 | 7 | 0 | 0 | 0 |
| West Albany township..... | 398 | 158 | 99 | 124 | 5 | 12 | 11 | 0 | 0 | 0 |
| Zumbro township..... | 722 | 301 | 194 | 187 | 12 | 28 | 21 | 0 | 0 | 0 |
| Zumbro Falls city..... | 207 | 84 | 41 | 60 | 6 | 16 | 12 | 0 | 0 | 0 |
| Wadena County..... | 13,361 | 5,705 | 2,828 | 3,785 | 397 | 646 | 352 | 482 | 367 | 115 |
| Aldrich city..... | 48 | 24 | 10 | 4 | 8 | 2 | 1 | 0 | 0 | 0 |
| Aldrich township..... | 430 | 172 | 105 | 118 | 16 | 19 | 8 | 0 | 0 | 0 |
| Blueberry township..... | 721 | 279 | 175 | 224 | 21 | 22 | 11 | 0 | 0 | 0 |
| Bullard township..... | 219 | 89 | 43 | 66 | 5 | 16 | 8 | 0 | 0 | 0 |
| Huntersville township..... | 119 | 48 | 30 | 32 | 5 | 4 | 2 | 0 | 0 | 0 |
| Leaf River township..... | 461 | 186 | 119 | 134 | 8 | 14 | 6 | 70 | 0 | 70 |
| Lyons township..... | 192 | 88 | 49 | 46 | 2 | 7 | 4 | 0 | 0 | 0 |
| Meadow township..... | 217 | 90 | 50 | 49 | 9 | 19 | 11 | 0 | 0 | 0 |
| Menahga city..... | 1,241 | 569 | 225 | 353 | 26 | 68 | 36 | 65 | 65 | 0 |
| Nimrod city..... | 69 | 34 | 15 | 15 | 1 | 4 | 2 | 0 | 0 | 0 |
| North Germany township..... | 313 | 128 | 74 | 85 | 14 | 12 | 11 | 0 | 0 | 0 |
| Orton township..... | 204 | 89 | 47 | 57 | 6 | 5 | 4 | 0 | 0 | 0 |
| Red Eye township..... | 490 | 177 | 115 | 155 | 25 | 18 | 8 | 0 | 0 | 0 |
| Rockwood township..... | 390 | 149 | 99 | 118 | 10 | 14 | 10 | 0 | 0 | 0 |
| Sebeka city..... | 711 | 321 | 130 | 206 | 21 | 33 | 20 | 0 | 0 | 0 |
| Shell River township..... | 233 | 98 | 58 | 55 | 4 | 18 | 12 | 0 | 0 | 0 |
| Staples city (part)..... | 682 | 285 | 131 | 224 | 8 | 34 | 10 | 189 | 189 | 0 |
| Thomastown township..... | 819 | 299 | 211 | 254 | 26 | 29 | 17 | 0 | 0 | 0 |
| Vermdale city..... | 602 | 239 | 106 | 201 | 25 | 31 | 13 | 0 | 0 | 0 |
| Wadena city (part)..... | 3,868 | 1,814 | 699 | 1,020 | 121 | 214 | 112 | 154 | 113 | 41 |
| Wadena township..... | 864 | 344 | 230 | 237 | 20 | 33 | 24 | 4 | 0 | 4 |
| Wing River township..... | 468 | 183 | 107 | 132 | 16 | 30 | 22 | 0 | 0 | 0 |
| Waseca County..... | 17,792 | 7,281 | 3,991 | 5,248 | 428 | 844 | 501 | 1,344 | 1,256 | 88 |
| Alton township..... | 434 | 166 | 119 | 137 | 3 | 9 | 7 | 0 | 0 | 0 |
| Blooming Grove township..... | 525 | 198 | 154 | 139 | 11 | 23 | 8 | 0 | 0 | 0 |
| Byron township..... | 230 | 91 | 56 | 66 | 3 | 14 | 9 | 0 | 0 | 0 |
| Elysian city (part)..... | 2 | 1 | 0 | 1 | 0 | 0 | 0 | 0 | 0 | 0 |
| Freedom township..... | 322 | 134 | 91 | 80 | 11 | 6 | 3 | 4 | 0 | 4 |

Table 9.

Household Relationship and Group Quarters Population: 2010—Con.

[For information on confidentiality protection, nonsampling error, and definitions, see Selected Appendixes at <www.census.gov/prod/cen2010/cph-1-a.pdf>]

| State County County Subdivision Place | Household population | | | | | | | Group quarters population | | |
|--|----------------------|-------------|-----------------------------|--------|-----------------|--------------|-------------------|---------------------------|------------------------------|----------------------------------|
| | Total | Householder | Relationship to householder | | | | | Total | Institutionalized population | Non-institutionalized population |
| | | | Spouse | Child | Other relatives | Nonrelatives | | | | |
| | | | | | | Total | Unmarried partner | | | |
| Waseca County—Con. | | | | | | | | | | |
| Iosco township..... | 550 | 215 | 154 | 152 | 15 | 14 | 13 | 0 | 0 | 0 |
| Janesville city..... | 2,212 | 889 | 499 | 685 | 36 | 103 | 71 | 44 | 44 | 0 |
| Janesville township..... | 513 | 199 | 135 | 146 | 16 | 17 | 9 | 0 | 0 | 0 |
| New Richland city..... | 1,145 | 487 | 228 | 333 | 36 | 61 | 40 | 58 | 58 | 0 |
| New Richland township..... | 443 | 166 | 124 | 130 | 10 | 13 | 11 | 0 | 0 | 0 |
| Otisco township..... | 599 | 226 | 150 | 192 | 10 | 21 | 14 | 0 | 0 | 0 |
| St. Mary township..... | 460 | 160 | 117 | 154 | 7 | 22 | 8 | 0 | 0 | 0 |
| Vivian township..... | 259 | 100 | 70 | 77 | 5 | 7 | 2 | 0 | 0 | 0 |
| Waldorf city..... | 229 | 100 | 55 | 62 | 3 | 9 | 7 | 0 | 0 | 0 |
| Waseca city..... | 8,172 | 3,504 | 1,566 | 2,393 | 223 | 486 | 280 | 1,238 | 1,154 | 84 |
| Wilton township..... | 365 | 140 | 92 | 108 | 13 | 12 | 7 | 0 | 0 | 0 |
| Woodville township..... | 1,332 | 505 | 381 | 393 | 26 | 27 | 12 | 0 | 0 | 0 |
| Washington County..... | 234,566 | 87,859 | 52,697 | 76,494 | 7,659 | 9,857 | 5,362 | 3,570 | 2,923 | 647 |
| Afton city..... | 2,882 | 1,081 | 784 | 836 | 92 | 89 | 49 | 4 | 3 | 1 |
| Bayport city..... | 1,881 | 855 | 384 | 485 | 46 | 111 | 61 | 1,590 | 1,587 | 3 |
| Baytown township..... | 1,723 | 642 | 477 | 535 | 34 | 35 | 18 | 0 | 0 | 0 |
| Birchwood Village city..... | 870 | 351 | 227 | 237 | 22 | 33 | 21 | 0 | 0 | 0 |
| Cottage Grove city..... | 34,525 | 11,719 | 7,804 | 12,242 | 1,379 | 1,381 | 705 | 64 | 13 | 51 |
| Dellwood city..... | 1,060 | 372 | 294 | 367 | 18 | 9 | 7 | 3 | 0 | 3 |
| Denmark township..... | 1,737 | 615 | 468 | 554 | 38 | 62 | 29 | 0 | 0 | 0 |
| Forest Lake city..... | 18,245 | 7,014 | 3,940 | 5,773 | 574 | 944 | 543 | 130 | 113 | 17 |
| Grant city..... | 4,090 | 1,464 | 1,124 | 1,274 | 135 | 93 | 49 | 6 | 0 | 6 |
| Grey Cloud Island township..... | 289 | 114 | 65 | 57 | 23 | 30 | 8 | 0 | 0 | 0 |
| Hastings city (part)..... | 0 | 0 | 0 | 0 | 0 | 0 | 0 | 0 | 0 | 0 |
| Hugo city..... | 13,329 | 4,990 | 3,033 | 4,320 | 395 | 591 | 382 | 3 | 0 | 3 |
| Lake Elmo city..... | 8,012 | 2,779 | 1,964 | 2,713 | 298 | 258 | 137 | 57 | 0 | 57 |
| Lakeland city..... | 1,796 | 681 | 435 | 537 | 66 | 77 | 47 | 0 | 0 | 0 |
| Lakeland Shores city..... | 311 | 117 | 77 | 91 | 8 | 18 | 13 | 0 | 0 | 0 |
| Lake St. Croix Beach city..... | 1,051 | 458 | 222 | 283 | 32 | 56 | 30 | 0 | 0 | 0 |
| Landfall city..... | 686 | 265 | 76 | 212 | 62 | 71 | 40 | 0 | 0 | 0 |
| Mahtomedi city..... | 7,500 | 2,827 | 1,763 | 2,574 | 145 | 191 | 95 | 176 | 77 | 99 |
| Marine on St. Croix city..... | 689 | 302 | 169 | 181 | 11 | 26 | 15 | 0 | 0 | 0 |
| May township..... | 2,776 | 1,083 | 781 | 764 | 62 | 86 | 44 | 0 | 0 | 0 |
| Newport city..... | 3,425 | 1,354 | 633 | 1,038 | 162 | 238 | 134 | 10 | 6 | 4 |
| Oakdale city..... | 27,201 | 10,948 | 5,280 | 8,376 | 1,163 | 1,434 | 805 | 177 | 7 | 170 |
| Oak Park Heights city..... | 3,802 | 1,842 | 749 | 979 | 69 | 163 | 89 | 537 | 535 | 2 |
| Pine Springs city..... | 408 | 144 | 113 | 129 | 11 | 11 | 3 | 0 | 0 | 0 |
| St. Marys Point city..... | 368 | 149 | 84 | 105 | 6 | 24 | 12 | 0 | 0 | 0 |
| St. Paul Park city..... | 5,246 | 1,970 | 984 | 1,630 | 304 | 358 | 182 | 33 | 0 | 33 |
| Scandia city..... | 3,916 | 1,499 | 1,048 | 1,118 | 122 | 129 | 63 | 20 | 0 | 20 |
| Stillwater city..... | 17,753 | 7,075 | 3,843 | 5,704 | 388 | 743 | 407 | 472 | 421 | 51 |
| Stillwater township..... | 2,366 | 856 | 689 | 711 | 54 | 56 | 29 | 0 | 0 | 0 |
| West Lakeland township..... | 4,044 | 1,283 | 1,063 | 1,528 | 85 | 85 | 37 | 2 | 0 | 2 |
| White Bear Lake city (part)..... | 403 | 198 | 74 | 108 | 14 | 9 | 6 | 0 | 0 | 0 |
| Willemin city..... | 507 | 218 | 76 | 134 | 23 | 56 | 22 | 0 | 0 | 0 |
| Woodbury city..... | 61,675 | 22,594 | 13,974 | 20,899 | 1,818 | 2,390 | 1,280 | 286 | 161 | 125 |
| Watsonwan County..... | 11,061 | 4,520 | 2,372 | 3,206 | 469 | 494 | 296 | 150 | 130 | 20 |
| Adrian township..... | 142 | 69 | 43 | 23 | 0 | 7 | 4 | 0 | 0 | 0 |
| Antrim township..... | 240 | 99 | 69 | 70 | 1 | 1 | 1 | 0 | 0 | 0 |
| Butterfield city..... | 586 | 220 | 118 | 165 | 46 | 37 | 19 | 0 | 0 | 0 |
| Butterfield township..... | 213 | 90 | 56 | 54 | 6 | 7 | 2 | 0 | 0 | 0 |
| Darfur city..... | 108 | 49 | 26 | 31 | 1 | 1 | 1 | 0 | 0 | 0 |
| Fieldon township..... | 209 | 86 | 51 | 54 | 7 | 11 | 7 | 0 | 0 | 0 |
| La Salle city..... | 87 | 42 | 14 | 23 | 3 | 5 | 5 | 0 | 0 | 0 |
| Lewisville city..... | 250 | 101 | 52 | 76 | 13 | 8 | 6 | 0 | 0 | 0 |
| Long Lake township..... | 338 | 146 | 106 | 74 | 6 | 6 | 3 | 0 | 0 | 0 |
| Madelia city..... | 2,225 | 900 | 410 | 656 | 115 | 144 | 81 | 83 | 63 | 20 |
| Madelia township..... | 351 | 134 | 92 | 105 | 7 | 13 | 11 | 0 | 0 | 0 |
| Nelson township..... | 287 | 114 | 81 | 84 | 4 | 4 | 3 | 0 | 0 | 0 |
| Odin city..... | 106 | 55 | 24 | 24 | 1 | 2 | 2 | 0 | 0 | 0 |
| Odin township..... | 170 | 71 | 50 | 45 | 4 | 0 | 0 | 0 | 0 | 0 |
| Ormsby city (part)..... | 75 | 39 | 20 | 14 | 1 | 1 | 0 | 0 | 0 | 0 |
| Riverdale township..... | 294 | 125 | 77 | 73 | 12 | 7 | 6 | 0 | 0 | 0 |
| Rosendale township..... | 300 | 122 | 91 | 69 | 17 | 1 | 1 | 0 | 0 | 0 |
| St. James city..... | 4,538 | 1,839 | 842 | 1,423 | 216 | 218 | 131 | 67 | 67 | 0 |
| St. James township..... | 260 | 108 | 79 | 63 | 4 | 6 | 5 | 0 | 0 | 0 |
| South Branch township..... | 282 | 111 | 71 | 80 | 5 | 15 | 8 | 0 | 0 | 0 |
| Wilkin County..... | 6,424 | 2,690 | 1,510 | 1,839 | 108 | 277 | 160 | 152 | 138 | 14 |
| Akron township..... | 133 | 45 | 37 | 42 | 3 | 6 | 2 | 0 | 0 | 0 |
| Andrea township..... | 65 | 22 | 14 | 20 | 1 | 8 | 5 | 0 | 0 | 0 |
| Atherton township..... | 145 | 53 | 38 | 42 | 4 | 8 | 3 | 0 | 0 | 0 |
| Bradford township..... | 91 | 33 | 21 | 35 | 1 | 1 | 1 | 0 | 0 | 0 |
| Brandrup township..... | 158 | 51 | 40 | 60 | 3 | 4 | 3 | 0 | 0 | 0 |
| Breckenridge city..... | 3,244 | 1,445 | 687 | 901 | 60 | 151 | 86 | 142 | 128 | 14 |
| Breckenridge township..... | 245 | 88 | 72 | 78 | 1 | 6 | 3 | 10 | 10 | 0 |
| Campbell city..... | 158 | 72 | 38 | 42 | 0 | 6 | 5 | 0 | 0 | 0 |
| Campbell township..... | 57 | 27 | 15 | 9 | 1 | 5 | 4 | 0 | 0 | 0 |

Table 9.

Household Relationship and Group Quarters Population: 2010—Con.

[For information on confidentiality protection, nonsampling error, and definitions, see Selected Appendixes at <www.census.gov/prod/cen2010/cph-1-a.pdf>]

| State County County Subdivision Place | Household population | | | | | | | Group quarters population | | |
|--|----------------------|-------------|-----------------------------|--------|-----------------|--------------|-------------------|---------------------------|------------------------------|----------------------------------|
| | Total | Householder | Relationship to householder | | | | | Total | Institutionalized population | Non-institutionalized population |
| | | | Spouse | Child | Other relatives | Nonrelatives | | | | |
| | | | | | | Total | Unmarried partner | | | |
| Wilkin County--Con. | | | | | | | | | | |
| Champion township..... | 53 | 26 | 17 | 7 | 1 | 2 | 0 | 0 | 0 | 0 |
| Connelly township..... | 116 | 43 | 34 | 32 | 2 | 5 | 3 | 0 | 0 | 0 |
| Deerhorn township..... | 97 | 39 | 22 | 28 | 1 | 7 | 2 | 0 | 0 | 0 |
| Doran city..... | 55 | 21 | 9 | 21 | 1 | 3 | 3 | 0 | 0 | 0 |
| Foxhome city..... | 116 | 52 | 25 | 31 | 3 | 5 | 4 | 0 | 0 | 0 |
| Foxhome township..... | 103 | 39 | 29 | 32 | 0 | 3 | 2 | 0 | 0 | 0 |
| Kent city..... | 81 | 36 | 20 | 18 | 4 | 3 | 2 | 0 | 0 | 0 |
| McCauleyville township..... | 61 | 26 | 17 | 16 | 0 | 2 | 1 | 0 | 0 | 0 |
| Manston township..... | 48 | 23 | 14 | 11 | 0 | 0 | 0 | 0 | 0 | 0 |
| Meadows township..... | 38 | 18 | 8 | 10 | 0 | 2 | 0 | 0 | 0 | 0 |
| Mitchell township..... | 85 | 29 | 22 | 29 | 2 | 3 | 2 | 0 | 0 | 0 |
| Nashua city..... | 68 | 25 | 15 | 24 | 1 | 3 | 2 | 0 | 0 | 0 |
| Nilsen township..... | 60 | 21 | 18 | 20 | 1 | 0 | 0 | 0 | 0 | 0 |
| Nordick township..... | 87 | 37 | 25 | 24 | 1 | 0 | 0 | 0 | 0 | 0 |
| Prairie View township..... | 196 | 74 | 50 | 59 | 3 | 10 | 5 | 0 | 0 | 0 |
| Roberts township..... | 110 | 42 | 32 | 30 | 1 | 5 | 4 | 0 | 0 | 0 |
| Rothsay city (part)..... | 274 | 116 | 66 | 81 | 2 | 9 | 7 | 0 | 0 | 0 |
| Sunnyside township..... | 136 | 48 | 39 | 36 | 4 | 9 | 4 | 0 | 0 | 0 |
| Tanberg township..... | 69 | 27 | 16 | 21 | 1 | 4 | 3 | 0 | 0 | 0 |
| Tenney city..... | 5 | 2 | 2 | 1 | 0 | 0 | 0 | 0 | 0 | 0 |
| Wolverton city..... | 142 | 58 | 35 | 44 | 1 | 4 | 2 | 0 | 0 | 0 |
| Wolverton township..... | 128 | 52 | 33 | 35 | 5 | 3 | 2 | 0 | 0 | 0 |
| Winona County..... | 46,962 | 19,554 | 9,391 | 12,075 | 1,271 | 4,671 | 1,309 | 4,499 | 476 | 4,023 |
| Altura city..... | 493 | 180 | 103 | 172 | 11 | 27 | 8 | 0 | 0 | 0 |
| Dakota city..... | 323 | 137 | 80 | 87 | 8 | 11 | 11 | 0 | 0 | 0 |
| Dresbach township..... | 429 | 174 | 118 | 112 | 14 | 11 | 8 | 27 | 0 | 27 |
| Elba city..... | 152 | 70 | 32 | 38 | 2 | 10 | 5 | 0 | 0 | 0 |
| Elba township..... | 311 | 107 | 83 | 107 | 8 | 6 | 3 | 0 | 0 | 0 |
| Fremont township..... | 355 | 128 | 90 | 121 | 10 | 6 | 3 | 0 | 0 | 0 |
| Goodview city..... | 4,003 | 1,660 | 863 | 1,129 | 90 | 261 | 156 | 33 | 0 | 33 |
| Hart township..... | 357 | 122 | 90 | 133 | 3 | 9 | 4 | 0 | 0 | 0 |
| Hillsdale township..... | 819 | 331 | 156 | 240 | 40 | 52 | 32 | 93 | 0 | 93 |
| Homer township..... | 1,356 | 546 | 393 | 334 | 38 | 45 | 21 | 0 | 0 | 0 |
| Homer CDP..... | 181 | 76 | 57 | 33 | 9 | 6 | 2 | 0 | 0 | 0 |
| La Crescent city (part)..... | 0 | 0 | 0 | 0 | 0 | 0 | 0 | 0 | 0 | 0 |
| Lewiston city..... | 1,569 | 600 | 354 | 535 | 32 | 48 | 31 | 51 | 41 | 10 |
| Minneiska city (part)..... | 50 | 28 | 18 | 3 | 0 | 1 | 1 | 0 | 0 | 0 |
| Minnesota City city..... | 204 | 81 | 44 | 58 | 4 | 17 | 10 | 0 | 0 | 0 |
| Mount Vernon township..... | 273 | 109 | 71 | 73 | 11 | 9 | 7 | 0 | 0 | 0 |
| New Hartford township..... | 890 | 326 | 225 | 290 | 21 | 28 | 23 | 0 | 0 | 0 |
| Norton township..... | 490 | 188 | 126 | 150 | 11 | 15 | 8 | 0 | 0 | 0 |
| Pleasant Hill township..... | 525 | 204 | 142 | 143 | 21 | 15 | 8 | 6 | 6 | 0 |
| Richmond township..... | 699 | 287 | 192 | 171 | 18 | 31 | 20 | 0 | 0 | 0 |
| Rollingstone city..... | 664 | 254 | 161 | 203 | 18 | 28 | 17 | 0 | 0 | 0 |
| Rollingstone township..... | 701 | 295 | 181 | 173 | 21 | 31 | 15 | 0 | 0 | 0 |
| St. Charles city..... | 3,682 | 1,416 | 789 | 1,197 | 134 | 146 | 93 | 53 | 53 | 0 |
| St. Charles township..... | 629 | 202 | 149 | 232 | 25 | 21 | 7 | 0 | 0 | 0 |
| Saratoga township..... | 618 | 192 | 141 | 261 | 11 | 13 | 5 | 0 | 0 | 0 |
| Stockton city..... | 697 | 260 | 158 | 207 | 26 | 46 | 29 | 0 | 0 | 0 |
| Utica city..... | 291 | 105 | 61 | 91 | 12 | 22 | 11 | 0 | 0 | 0 |
| Utica township..... | 638 | 211 | 160 | 244 | 16 | 7 | 4 | 1 | 0 | 1 |
| Warren township..... | 651 | 227 | 159 | 199 | 45 | 21 | 14 | 0 | 0 | 0 |
| Whitewater township..... | 198 | 76 | 43 | 64 | 5 | 10 | 6 | 0 | 0 | 0 |
| Wilson township..... | 1,172 | 442 | 321 | 350 | 27 | 32 | 19 | 5 | 0 | 5 |
| Winona city..... | 23,369 | 10,449 | 3,799 | 4,871 | 581 | 3,669 | 720 | 4,223 | 376 | 3,847 |
| Wisooey township..... | 354 | 147 | 89 | 87 | 8 | 23 | 10 | 7 | 0 | 7 |
| Wright County..... | 123,596 | 44,473 | 27,380 | 42,696 | 3,458 | 5,589 | 2,996 | 1,104 | 768 | 336 |
| Albertville city..... | 7,039 | 2,377 | 1,479 | 2,682 | 178 | 323 | 185 | 5 | 0 | 5 |
| Albion township..... | 1,228 | 447 | 303 | 391 | 34 | 53 | 33 | 27 | 0 | 27 |
| Annandale city..... | 3,121 | 1,338 | 616 | 913 | 76 | 178 | 111 | 107 | 91 | 16 |
| Buffalo city..... | 15,066 | 5,699 | 3,095 | 5,121 | 388 | 763 | 390 | 387 | 316 | 71 |
| Buffalo township..... | 1,801 | 623 | 470 | 593 | 55 | 60 | 32 | 3 | 0 | 3 |
| Chatham township..... | 1,297 | 416 | 340 | 488 | 34 | 19 | 10 | 5 | 5 | 0 |
| Clearwater city (part)..... | 1,735 | 680 | 325 | 523 | 60 | 147 | 88 | 0 | 0 | 0 |
| Clearwater township..... | 1,306 | 483 | 324 | 415 | 31 | 53 | 27 | 0 | 0 | 0 |
| Cokato city..... | 2,607 | 1,000 | 504 | 946 | 46 | 111 | 60 | 87 | 55 | 32 |
| Cokato township..... | 1,301 | 373 | 281 | 577 | 33 | 37 | 14 | 10 | 8 | 2 |
| Corinna township..... | 2,315 | 930 | 624 | 617 | 59 | 85 | 46 | 7 | 7 | 0 |
| Dayton city (part)..... | 54 | 19 | 12 | 17 | 6 | 0 | 0 | 0 | 0 | 0 |
| Delano city..... | 5,406 | 1,958 | 1,154 | 2,000 | 92 | 202 | 116 | 58 | 58 | 0 |
| Franklin township..... | 2,760 | 974 | 738 | 922 | 49 | 77 | 39 | 0 | 0 | 0 |
| French Lake township..... | 1,172 | 428 | 294 | 371 | 39 | 40 | 16 | 0 | 0 | 0 |
| Hanover city (part)..... | 2,329 | 730 | 564 | 916 | 42 | 77 | 39 | 0 | 0 | 0 |
| Howard Lake city..... | 1,906 | 786 | 397 | 576 | 54 | 93 | 59 | 56 | 39 | 17 |
| Maple Lake city..... | 2,035 | 773 | 408 | 710 | 52 | 92 | 50 | 24 | 16 | 8 |
| Maple Lake township..... | 2,048 | 755 | 536 | 636 | 64 | 57 | 30 | 0 | 0 | 0 |
| Marysville township..... | 2,145 | 773 | 506 | 708 | 70 | 88 | 49 | 2 | 0 | 2 |
| Middleville township..... | 933 | 346 | 224 | 278 | 46 | 39 | 15 | 4 | 0 | 4 |

Table 9.

Household Relationship and Group Quarters Population: 2010—Con.

[For information on confidentiality protection, nonsampling error, and definitions, see Selected Appendixes at <www.census.gov/prod/cen2010/cph-1-a.pdf>]

| State County County Subdivision Place | Household population | | | | | | | Group quarters population | | |
|--|----------------------|-------------|-----------------------------|-------|-----------------|--------------|-------------------|---------------------------|------------------------------|----------------------------------|
| | Total | Householder | Relationship to householder | | | | | Total | Institutionalized population | Non-institutionalized population |
| | | | Spouse | Child | Other relatives | Nonrelatives | | | | |
| | | | | | | Total | Unmarried partner | | | |
| Wright County—Con. | | | | | | | | | | |
| Monticello city..... | 12,580 | 4,693 | 2,311 | 4,344 | 409 | 823 | 447 | 179 | 131 | 48 |
| Monticello township..... | 3,173 | 1,126 | 795 | 949 | 126 | 177 | 56 | 8 | 8 | 0 |
| Montrose city..... | 2,847 | 1,043 | 569 | 983 | 87 | 165 | 116 | 0 | 0 | 0 |
| Otsego city..... | 13,553 | 4,736 | 2,978 | 4,760 | 421 | 658 | 348 | 18 | 0 | 18 |
| Rockford city (part)..... | 3,890 | 1,438 | 779 | 1,336 | 136 | 201 | 116 | 0 | 0 | 0 |
| Rockford township..... | 3,166 | 1,161 | 830 | 982 | 103 | 90 | 47 | 28 | 0 | 28 |
| St. Michael city..... | 16,399 | 5,239 | 3,828 | 6,364 | 440 | 528 | 273 | 0 | 0 | 0 |
| Silver Creek township..... | 2,328 | 847 | 613 | 709 | 72 | 87 | 55 | 7 | 0 | 7 |
| Silver Creek CDP..... | 256 | 92 | 63 | 81 | 12 | 8 | 4 | 0 | 0 | 0 |
| South Haven city..... | 187 | 70 | 41 | 63 | 8 | 5 | 3 | 0 | 0 | 0 |
| Southside township..... | 1,521 | 613 | 398 | 410 | 40 | 60 | 30 | 0 | 0 | 0 |
| Stockholm township..... | 925 | 303 | 230 | 330 | 19 | 43 | 14 | 34 | 34 | 0 |
| Victor township..... | 1,032 | 386 | 255 | 319 | 19 | 53 | 28 | 0 | 0 | 0 |
| Waverly city..... | 1,316 | 520 | 292 | 398 | 34 | 72 | 40 | 41 | 0 | 41 |
| Woodland township..... | 1,075 | 390 | 267 | 349 | 36 | 33 | 14 | 7 | 0 | 7 |
| Yellow Medicine County..... | 10,148 | 4,292 | 2,358 | 2,819 | 223 | 456 | 266 | 290 | 191 | 99 |
| Burton township..... | 148 | 61 | 34 | 48 | 0 | 5 | 3 | 0 | 0 | 0 |
| Canby city..... | 1,673 | 792 | 369 | 405 | 26 | 81 | 33 | 122 | 73 | 49 |
| Clarkfield city..... | 814 | 372 | 162 | 220 | 14 | 46 | 34 | 49 | 49 | 0 |
| Echo city..... | 278 | 111 | 51 | 97 | 10 | 9 | 7 | 0 | 0 | 0 |
| Echo township..... | 145 | 63 | 46 | 33 | 2 | 1 | 1 | 0 | 0 | 0 |
| Florida township..... | 129 | 51 | 35 | 41 | 0 | 2 | 1 | 0 | 0 | 0 |
| Fortier township..... | 99 | 40 | 26 | 24 | 4 | 5 | 3 | 0 | 0 | 0 |
| Friendship township..... | 192 | 80 | 58 | 46 | 3 | 5 | 5 | 0 | 0 | 0 |
| Granite Falls city (part)..... | 1,926 | 864 | 395 | 512 | 56 | 99 | 55 | 118 | 69 | 49 |
| Hammer township..... | 196 | 77 | 55 | 47 | 4 | 13 | 5 | 0 | 0 | 0 |
| Hanley Falls city..... | 304 | 107 | 59 | 119 | 8 | 11 | 8 | 0 | 0 | 0 |
| Hazel Run city..... | 63 | 27 | 17 | 15 | 2 | 2 | 0 | 0 | 0 | 0 |
| Hazel Run township..... | 193 | 72 | 54 | 62 | 1 | 4 | 4 | 0 | 0 | 0 |
| Lisbon township..... | 201 | 80 | 49 | 60 | 6 | 6 | 2 | 0 | 0 | 0 |
| Minnesota Falls township..... | 429 | 166 | 88 | 130 | 24 | 21 | 18 | 0 | 0 | 0 |
| Norman township..... | 264 | 101 | 66 | 84 | 2 | 11 | 6 | 0 | 0 | 0 |
| Normania township..... | 191 | 74 | 49 | 57 | 4 | 7 | 7 | 0 | 0 | 0 |
| Omro township..... | 161 | 59 | 35 | 53 | 5 | 9 | 4 | 0 | 0 | 0 |
| Oshkosh township..... | 210 | 82 | 55 | 65 | 4 | 4 | 2 | 0 | 0 | 0 |
| Porter city..... | 183 | 86 | 39 | 45 | 2 | 11 | 9 | 0 | 0 | 0 |
| Posen township..... | 219 | 83 | 64 | 62 | 6 | 4 | 1 | 0 | 0 | 0 |
| St. Leo city..... | 100 | 51 | 21 | 21 | 1 | 6 | 3 | 0 | 0 | 0 |
| Sandnes township..... | 199 | 74 | 56 | 60 | 5 | 4 | 4 | 0 | 0 | 0 |
| Sioux Agency township..... | 225 | 95 | 64 | 59 | 1 | 6 | 6 | 1 | 0 | 1 |
| Stony Run township..... | 432 | 166 | 121 | 122 | 5 | 18 | 11 | 0 | 0 | 0 |
| Swede Prairie township..... | 170 | 56 | 47 | 60 | 2 | 5 | 2 | 0 | 0 | 0 |
| Tyro township..... | 181 | 70 | 45 | 52 | 2 | 12 | 6 | 0 | 0 | 0 |
| Wergeland township..... | 153 | 66 | 47 | 33 | 0 | 7 | 3 | 0 | 0 | 0 |
| Wood Lake city..... | 439 | 181 | 92 | 111 | 17 | 38 | 20 | 0 | 0 | 0 |
| Wood Lake township..... | 231 | 85 | 59 | 76 | 7 | 4 | 3 | 0 | 0 | 0 |

Table 10.

Household Relationship and Group Quarters Population: 2010

[For information on confidentiality protection, nonsampling error, and definitions, see Selected Appendixes at <www.census.gov/prod/cen2010/cph-1-a.pdf>]

| State County Place and County Subdivision | Household population | | | | | | | Group quarters population | | |
|---|----------------------|-------------|-----------------------------|-----------|-----------------|--------------|-------------------|---------------------------|------------------------------|----------------------------------|
| | Total | Householder | Relationship to householder | | | | | Total | Institutionalized population | Non-institutionalized population |
| | | | Spouse | Child | Other relatives | Nonrelatives | | | | |
| | | | | | | Total | Unmarried partner | | | |
| Minnesota..... | 5,168,530 | 2,087,227 | 1,060,509 | 1,507,367 | 192,190 | 321,237 | 143,473 | 135,395 | 56,308 | 79,087 |
| COUNTY | | | | | | | | | | |
| Aitkin County..... | 15,928 | 7,299 | 3,910 | 3,419 | 559 | 741 | 467 | 274 | 195 | 79 |
| Anoka County..... | 327,835 | 121,227 | 68,980 | 105,190 | 14,635 | 17,803 | 8,796 | 3,009 | 2,413 | 596 |
| Becker County..... | 32,046 | 13,224 | 7,098 | 8,974 | 1,171 | 1,579 | 937 | 458 | 383 | 75 |
| Beltrami County..... | 42,363 | 16,846 | 7,470 | 11,841 | 2,620 | 3,586 | 1,533 | 2,079 | 459 | 1,620 |
| Benton County..... | 37,403 | 15,079 | 7,553 | 11,077 | 1,013 | 2,681 | 1,320 | 1,048 | 493 | 555 |
| Big Stone County..... | 5,132 | 2,293 | 1,241 | 1,302 | 85 | 211 | 119 | 137 | 114 | 23 |
| Blue Earth County..... | 59,484 | 24,445 | 11,044 | 14,579 | 1,636 | 7,780 | 1,741 | 4,529 | 477 | 4,052 |
| Brown County..... | 24,782 | 10,782 | 5,763 | 6,807 | 452 | 978 | 616 | 1,111 | 339 | 772 |
| Carlton County..... | 33,402 | 13,538 | 7,173 | 9,742 | 1,190 | 1,759 | 1,004 | 1,984 | 1,458 | 526 |
| Carver County..... | 90,206 | 32,891 | 20,681 | 31,387 | 2,016 | 3,231 | 1,687 | 836 | 288 | 548 |
| Cass County..... | 28,344 | 11,948 | 6,512 | 6,911 | 1,391 | 1,582 | 930 | 223 | 156 | 67 |
| Chippewa County..... | 12,204 | 5,241 | 2,762 | 3,374 | 263 | 564 | 352 | 237 | 168 | 69 |
| Chisago County..... | 52,214 | 19,470 | 11,884 | 16,597 | 1,659 | 2,604 | 1,443 | 1,673 | 1,256 | 417 |
| Clay County..... | 55,256 | 22,279 | 11,160 | 15,968 | 1,472 | 4,377 | 1,394 | 3,743 | 417 | 3,326 |
| Clearwater County..... | 8,580 | 3,527 | 1,864 | 2,472 | 337 | 380 | 247 | 115 | 94 | 21 |
| Cook County..... | 5,125 | 2,494 | 1,200 | 1,000 | 107 | 324 | 206 | 51 | 43 | 8 |
| Cottonwood County..... | 11,443 | 4,857 | 2,608 | 3,237 | 296 | 445 | 239 | 244 | 176 | 68 |
| Crow Wing County..... | 61,750 | 26,033 | 13,738 | 16,626 | 1,802 | 3,551 | 1,991 | 750 | 496 | 254 |
| Dakota County..... | 395,699 | 152,060 | 83,930 | 125,901 | 14,066 | 19,742 | 9,837 | 2,853 | 1,858 | 995 |
| Dodge County..... | 19,938 | 7,460 | 4,512 | 6,560 | 531 | 875 | 531 | 149 | 97 | 52 |
| Douglas County..... | 35,487 | 15,289 | 8,431 | 9,114 | 712 | 1,941 | 907 | 522 | 377 | 145 |
| Faribault County..... | 14,217 | 6,236 | 3,324 | 3,708 | 347 | 602 | 368 | 336 | 314 | 22 |
| Fillmore County..... | 20,507 | 8,545 | 4,816 | 5,911 | 459 | 776 | 478 | 359 | 328 | 31 |
| Freeborn County..... | 30,618 | 13,177 | 6,833 | 7,998 | 982 | 1,628 | 929 | 637 | 470 | 167 |
| Goodhue County..... | 45,282 | 18,730 | 10,320 | 12,767 | 1,309 | 2,156 | 1,219 | 901 | 730 | 171 |
| Grant County..... | 5,908 | 2,601 | 1,431 | 1,504 | 123 | 249 | 151 | 110 | 76 | 34 |
| Hennepin County..... | 1,127,341 | 475,913 | 205,183 | 306,197 | 52,250 | 87,798 | 34,251 | 25,084 | 8,556 | 16,528 |
| Houston County..... | 18,770 | 7,849 | 4,462 | 5,328 | 395 | 736 | 433 | 257 | 206 | 51 |
| Hubbard County..... | 20,274 | 8,661 | 4,932 | 5,034 | 656 | 991 | 539 | 154 | 98 | 56 |
| Isanti County..... | 37,351 | 13,972 | 8,051 | 11,538 | 1,529 | 2,261 | 1,149 | 465 | 297 | 168 |
| Itasca County..... | 44,037 | 18,773 | 10,082 | 11,261 | 1,467 | 2,454 | 1,349 | 1,021 | 642 | 379 |
| Jackson County..... | 10,156 | 4,429 | 2,387 | 2,744 | 210 | 386 | 225 | 110 | 104 | 6 |
| Kanabec County..... | 15,993 | 6,413 | 3,543 | 4,412 | 628 | 997 | 516 | 246 | 114 | 132 |
| Kandiyohi County..... | 41,181 | 16,732 | 9,163 | 11,637 | 1,335 | 2,314 | 989 | 1,058 | 618 | 440 |
| Kittson County..... | 4,441 | 1,986 | 1,081 | 1,194 | 77 | 103 | 83 | 111 | 107 | 4 |
| Koochiching County..... | 13,070 | 5,874 | 2,855 | 3,320 | 341 | 680 | 424 | 241 | 149 | 92 |
| Lac qui Parle County..... | 7,105 | 3,155 | 1,775 | 1,819 | 113 | 243 | 145 | 154 | 138 | 16 |
| Lake County..... | 10,642 | 4,825 | 2,600 | 2,485 | 229 | 503 | 306 | 224 | 148 | 76 |
| Lake of the Woods County..... | 3,992 | 1,784 | 970 | 958 | 98 | 182 | 125 | 53 | 50 | 3 |
| Le Sueur County..... | 27,433 | 10,758 | 6,284 | 8,345 | 734 | 1,312 | 788 | 270 | 205 | 65 |
| Lincoln County..... | 5,761 | 2,574 | 1,385 | 1,509 | 102 | 191 | 127 | 135 | 117 | 18 |
| Lyon County..... | 24,765 | 10,227 | 5,214 | 7,063 | 579 | 1,682 | 593 | 1,092 | 270 | 822 |
| McLeod County..... | 36,175 | 14,639 | 8,111 | 10,796 | 969 | 1,660 | 1,011 | 476 | 327 | 149 |
| Mahnomen County..... | 5,334 | 2,019 | 861 | 1,672 | 390 | 392 | 268 | 79 | 48 | 31 |
| Marshall County..... | 9,363 | 3,981 | 2,249 | 2,597 | 223 | 313 | 210 | 76 | 60 | 16 |
| Martin County..... | 20,492 | 9,035 | 4,697 | 5,353 | 424 | 983 | 601 | 348 | 231 | 117 |
| Meeker County..... | 22,946 | 9,176 | 5,364 | 6,835 | 631 | 940 | 577 | 354 | 300 | 54 |
| Mille Lacs County..... | 25,574 | 10,166 | 5,213 | 7,420 | 1,152 | 1,623 | 894 | 523 | 474 | 49 |
| Morrison County..... | 32,670 | 13,080 | 7,203 | 9,886 | 886 | 1,615 | 936 | 528 | 293 | 235 |
| Mower County..... | 38,531 | 15,828 | 7,923 | 11,225 | 1,439 | 2,116 | 1,126 | 632 | 385 | 247 |
| Murray County..... | 8,562 | 3,717 | 2,162 | 2,220 | 147 | 316 | 187 | 163 | 110 | 53 |
| Nicollet County..... | 30,007 | 12,201 | 6,483 | 8,626 | 700 | 1,997 | 851 | 2,720 | 153 | 2,567 |
| Nobles County..... | 20,993 | 7,946 | 4,339 | 6,059 | 1,275 | 1,374 | 441 | 385 | 250 | 135 |
| Norman County..... | 6,703 | 2,863 | 1,533 | 1,904 | 153 | 250 | 146 | 149 | 133 | 16 |
| Olmsted County..... | 141,478 | 57,080 | 30,545 | 41,672 | 4,480 | 7,701 | 3,514 | 2,770 | 1,858 | 912 |
| Otter Tail County..... | 56,115 | 24,055 | 13,631 | 14,599 | 1,460 | 2,370 | 1,333 | 1,188 | 774 | 414 |
| Pennington County..... | 13,603 | 5,836 | 2,777 | 3,779 | 350 | 861 | 479 | 327 | 273 | 54 |
| Pine County..... | 27,953 | 11,373 | 5,862 | 7,633 | 1,173 | 1,912 | 1,009 | 1,797 | 1,715 | 82 |
| Pipestone County..... | 9,391 | 4,054 | 2,125 | 2,653 | 172 | 387 | 244 | 205 | 183 | 22 |
| Polk County..... | 30,270 | 12,704 | 6,498 | 8,830 | 779 | 1,459 | 755 | 1,330 | 514 | 816 |
| Pope County..... | 10,811 | 4,736 | 2,668 | 2,774 | 225 | 408 | 235 | 184 | 152 | 32 |
| Ramsey County..... | 490,256 | 202,691 | 83,390 | 142,210 | 26,378 | 35,587 | 14,632 | 18,384 | 4,360 | 14,024 |
| Red Lake County..... | 4,055 | 1,737 | 940 | 1,116 | 74 | 188 | 118 | 34 | 24 | 10 |
| Redwood County..... | 15,686 | 6,580 | 3,481 | 4,575 | 445 | 605 | 366 | 373 | 264 | 109 |
| Renville County..... | 15,388 | 6,564 | 3,556 | 4,230 | 387 | 651 | 390 | 342 | 289 | 53 |
| Rice County..... | 56,864 | 22,315 | 12,140 | 17,253 | 1,868 | 3,288 | 1,516 | 7,278 | 2,477 | 4,801 |
| Rock County..... | 9,427 | 3,918 | 2,257 | 2,819 | 144 | 289 | 168 | 260 | 226 | 34 |
| Roseau County..... | 15,438 | 6,300 | 3,522 | 4,587 | 385 | 644 | 393 | 191 | 167 | 24 |
| St. Louis County..... | 190,793 | 84,783 | 38,143 | 46,968 | 5,457 | 15,442 | 6,255 | 9,433 | 3,218 | 6,215 |
| Scott County..... | 128,641 | 45,108 | 28,549 | 44,874 | 4,332 | 5,778 | 2,866 | 1,287 | 1,172 | 115 |
| Sherburne County..... | 86,325 | 30,212 | 18,886 | 29,560 | 2,728 | 4,939 | 2,303 | 2,174 | 1,980 | 194 |

Table 10.

Household Relationship and Group Quarters Population: 2010—Con.

[For information on confidentiality protection, nonsampling error, and definitions, see Selected Appendixes at <www.census.gov/prod/cen2010/cph-1-a.pdf>]

| State County Place and County Subdivision | Household population | | | | | | | Group quarters population | | |
|---|----------------------|-------------|-----------------------------|--------|-----------------|--------------|-------------------|---------------------------|------------------------------|---------------------------------|
| | Total | Householder | Relationship to householder | | | | | Total | Institutionalized population | Noninstitutionalized population |
| | | | Spouse | Child | Other relatives | Nonrelatives | | | | |
| | | | | | | Total | Unmarried partner | | | |
| COUNTY—Con. | | | | | | | | | | |
| Sibley County..... | 14,996 | 6,034 | 3,411 | 4,516 | 382 | 653 | 385 | 230 | 138 | 92 |
| Stearns County..... | 142,429 | 56,232 | 29,583 | 40,941 | 3,909 | 11,764 | 3,898 | 8,213 | 956 | 7,257 |
| Steele County..... | 35,982 | 14,330 | 7,976 | 11,080 | 962 | 1,634 | 958 | 594 | 376 | 218 |
| Stevens County..... | 8,834 | 3,726 | 1,961 | 2,273 | 156 | 718 | 189 | 892 | 86 | 806 |
| Swift County..... | 9,633 | 4,236 | 2,214 | 2,560 | 220 | 403 | 219 | 150 | 131 | 19 |
| Todd County..... | 24,549 | 9,756 | 5,617 | 7,298 | 791 | 1,087 | 593 | 346 | 210 | 136 |
| Traverse County..... | 3,458 | 1,524 | 826 | 911 | 77 | 120 | 70 | 100 | 93 | 7 |
| Wabasha County..... | 21,430 | 8,822 | 5,081 | 6,091 | 478 | 958 | 611 | 246 | 165 | 81 |
| Wadena County..... | 13,361 | 5,705 | 2,828 | 3,785 | 397 | 646 | 352 | 482 | 367 | 115 |
| Waseca County..... | 17,792 | 7,281 | 3,991 | 5,248 | 428 | 844 | 501 | 1,344 | 1,256 | 88 |
| Washington County..... | 234,566 | 87,859 | 52,697 | 76,494 | 7,659 | 9,857 | 5,362 | 3,570 | 2,923 | 647 |
| Watsonwan County..... | 11,061 | 4,520 | 2,372 | 3,206 | 469 | 494 | 296 | 150 | 130 | 20 |
| Wilkin County..... | 6,424 | 2,690 | 1,510 | 1,839 | 108 | 277 | 160 | 152 | 138 | 14 |
| Winona County..... | 46,962 | 19,554 | 9,391 | 12,075 | 1,271 | 4,671 | 1,309 | 4,499 | 476 | 4,023 |
| Wright County..... | 123,596 | 44,473 | 27,380 | 42,696 | 3,458 | 5,589 | 2,996 | 1,104 | 768 | 336 |
| Yellow Medicine County..... | 10,148 | 4,292 | 2,358 | 2,819 | 223 | 456 | 266 | 290 | 191 | 99 |
| PLACE AND COUNTY SUBDIVISION | | | | | | | | | | |
| Aastad township, Otter Tail County..... | 213 | 75 | 49 | 77 | 7 | 5 | 5 | 0 | 0 | 0 |
| Acoma township, McLeod County..... | 1,145 | 421 | 336 | 338 | 23 | 27 | 16 | 4 | 0 | 4 |
| Acton township, Meeker County..... | 371 | 149 | 92 | 104 | 7 | 19 | 13 | 4 | 0 | 4 |
| Ada city, Norman County..... | 1,646 | 742 | 350 | 467 | 36 | 51 | 28 | 61 | 48 | 13 |
| Adams city, Mower County..... | 700 | 304 | 154 | 203 | 9 | 30 | 19 | 87 | 50 | 37 |
| Adams township, Mower County..... | 452 | 157 | 116 | 152 | 14 | 13 | 5 | 0 | 0 | 0 |
| Adrian city, Nobles County..... | 1,183 | 491 | 277 | 353 | 16 | 46 | 33 | 26 | 26 | 0 |
| Adrian township, Watsonwan County..... | 142 | 69 | 43 | 23 | 0 | 7 | 4 | 0 | 0 | 0 |
| Aetna township, Pipestone County..... | 194 | 71 | 48 | 64 | 5 | 6 | 4 | 0 | 0 | 0 |
| Afton city, Washington County..... | 2,882 | 1,081 | 784 | 836 | 92 | 89 | 49 | 4 | 3 | 1 |
| Agassiz township, Lac qui Parle County..... | 103 | 39 | 24 | 34 | 2 | 4 | 2 | 0 | 0 | 0 |
| Agder township, Marshall County..... | 109 | 39 | 25 | 41 | 2 | 2 | 2 | 0 | 0 | 0 |
| Agram township, Morrison County..... | 572 | 196 | 145 | 197 | 17 | 17 | 12 | 0 | 0 | 0 |
| Aitkin city, Aitkin County..... | 1,949 | 936 | 316 | 529 | 62 | 106 | 71 | 216 | 194 | 22 |
| Aitkin township, Aitkin County..... | 836 | 353 | 197 | 221 | 20 | 45 | 23 | 20 | 0 | 20 |
| Akeley city, Hubbard County..... | 432 | 185 | 67 | 116 | 26 | 38 | 25 | 0 | 0 | 0 |
| Akeley township, Hubbard County..... | 544 | 244 | 149 | 115 | 11 | 25 | 12 | 7 | 6 | 1 |
| Akron township, Big Stone County..... | 168 | 74 | 47 | 41 | 3 | 3 | 3 | 0 | 0 | 0 |
| Akron township, Wilkin County..... | 133 | 45 | 37 | 42 | 3 | 6 | 2 | 0 | 0 | 0 |
| Alango township, St. Louis County..... | 258 | 112 | 58 | 67 | 8 | 13 | 12 | 0 | 0 | 0 |
| Alaska township, Beltrami County..... | 217 | 92 | 59 | 54 | 10 | 2 | 2 | 0 | 0 | 0 |
| Alba township, Jackson County..... | 170 | 74 | 49 | 44 | 3 | 0 | 0 | 0 | 0 | 0 |
| Albany city, Stearns County..... | 2,480 | 1,030 | 499 | 779 | 42 | 130 | 73 | 81 | 81 | 0 |
| Albany township, Stearns County..... | 980 | 334 | 246 | 350 | 19 | 31 | 14 | 0 | 0 | 0 |
| Alberta township, Benton County..... | 818 | 280 | 188 | 305 | 22 | 23 | 19 | 0 | 0 | 0 |
| Alberta city, Stevens County..... | 103 | 41 | 26 | 29 | 4 | 3 | 1 | 0 | 0 | 0 |
| Albert Lea city, Freeborn County..... | 17,401 | 7,774 | 3,498 | 4,441 | 658 | 1,030 | 567 | 615 | 456 | 159 |
| Albert Lea township, Freeborn County..... | 649 | 278 | 175 | 155 | 17 | 24 | 14 | 4 | 4 | 0 |
| Albertville city, Wright County..... | 7,039 | 2,377 | 1,479 | 2,682 | 178 | 323 | 185 | 5 | 0 | 5 |
| Albin township, Brown County..... | 348 | 132 | 85 | 113 | 9 | 9 | 5 | 0 | 0 | 0 |
| Albion township, Wright County..... | 1,228 | 447 | 303 | 391 | 34 | 53 | 33 | 27 | 0 | 27 |
| Alborn township, St. Louis County..... | 460 | 175 | 107 | 135 | 17 | 26 | 15 | 0 | 0 | 0 |
| Alden city, Freeborn County..... | 661 | 268 | 151 | 207 | 11 | 24 | 16 | 0 | 0 | 0 |
| Alden township, Freeborn County..... | 306 | 120 | 84 | 82 | 4 | 16 | 10 | 0 | 0 | 0 |
| Alden township, St. Louis County..... | 213 | 85 | 56 | 59 | 7 | 6 | 4 | 0 | 0 | 0 |
| Aldrich city, Wadena County..... | 48 | 24 | 10 | 4 | 8 | 2 | 1 | 0 | 0 | 0 |
| Aldrich township, Wadena County..... | 430 | 172 | 105 | 118 | 16 | 19 | 8 | 0 | 0 | 0 |
| Alexandria city, Douglas County..... | 10,704 | 5,298 | 1,867 | 2,374 | 208 | 957 | 386 | 366 | 285 | 81 |
| Alexandria township, Douglas County..... | 4,054 | 1,508 | 1,066 | 1,226 | 62 | 192 | 93 | 44 | 0 | 44 |
| Alfsborg township, Sibley County..... | 323 | 129 | 85 | 96 | 5 | 8 | 5 | 0 | 0 | 0 |
| Alliance township, Clay County..... | 235 | 89 | 60 | 71 | 7 | 8 | 7 | 0 | 0 | 0 |
| Alma township, Marshall County..... | 88 | 37 | 24 | 23 | 3 | 1 | 0 | 0 | 0 | 0 |
| Almond township, Big Stone County..... | 110 | 48 | 31 | 24 | 2 | 5 | 1 | 0 | 0 | 0 |
| Alpha city, Jackson County..... | 116 | 47 | 28 | 31 | 5 | 5 | 4 | 0 | 0 | 0 |
| Alta Vista township, Lincoln County..... | 175 | 74 | 53 | 42 | 3 | 3 | 3 | 0 | 0 | 0 |
| Alton township, Waseca County..... | 434 | 166 | 119 | 137 | 3 | 9 | 7 | 0 | 0 | 0 |
| Altona township, Pipestone County..... | 153 | 60 | 37 | 54 | 0 | 2 | 2 | 0 | 0 | 0 |
| Altura city, Winona County..... | 493 | 180 | 103 | 172 | 11 | 27 | 8 | 0 | 0 | 0 |
| Alvarado city, Marshall County..... | 363 | 137 | 87 | 122 | 6 | 11 | 10 | 0 | 0 | 0 |
| Alvwood township, Itasca County..... | 42 | 21 | 13 | 6 | 1 | 1 | 1 | 0 | 0 | 0 |
| Amador township, Chisago County..... | 881 | 311 | 210 | 279 | 30 | 51 | 29 | 4 | 2 | 2 |
| Amboy city, Blue Earth County..... | 534 | 232 | 128 | 143 | 9 | 22 | 10 | 0 | 0 | 0 |
| Amboy township, Cottonwood County..... | 164 | 71 | 42 | 41 | 2 | 8 | 5 | 0 | 0 | 0 |
| Amherst township, Fillmore County..... | 378 | 125 | 92 | 139 | 11 | 11 | 7 | 0 | 0 | 0 |
| Amiret township, Lyon County..... | 245 | 92 | 69 | 62 | 15 | 7 | 4 | 0 | 0 | 0 |

Table 10.

Household Relationship and Group Quarters Population: 2010—Con.

[For information on confidentiality protection, nonsampling error, and definitions, see Selected Appendixes at <www.census.gov/prod/cen2010/cph-1-a.pdf>]

| State County Place and County Subdivision | Household population | | | | | | | Group quarters population | | |
|---|----------------------|-------------|-----------------------------|--------|-----------------|--------------|-------------------|---------------------------|------------------------------|----------------------------------|
| | Total | Householder | Relationship to householder | | | | | Total | Institutionalized population | Non-institutionalized population |
| | | | Spouse | Child | Other relatives | Nonrelatives | | | | |
| | | | | | | Total | Unmarried partner | | | |
| PLACE AND COUNTY SUBDIVISION—Con. | | | | | | | | | | |
| Amo township, Cottonwood County..... | 132 | 50 | 35 | 41 | 5 | 1 | 1 | 0 | 0 | 0 |
| Amor township, Otter Tail County..... | 445 | 192 | 131 | 103 | 8 | 11 | 10 | 50 | 45 | 5 |
| Andover city, Anoka County..... | 30,559 | 9,811 | 7,281 | 11,362 | 986 | 1,119 | 486 | 39 | 0 | 39 |
| Andover township, Polk County..... | 119 | 47 | 35 | 32 | 0 | 5 | 3 | 0 | 0 | 0 |
| Andrea township, Wilkin County..... | 65 | 22 | 14 | 20 | 1 | 8 | 5 | 0 | 0 | 0 |
| Angle township, Lake of the Woods County.. | 119 | 66 | 36 | 13 | 0 | 4 | 2 | 0 | 0 | 0 |
| Angle Inlet CDP, Lake of the Woods County | 60 | 31 | 18 | 9 | 0 | 2 | 1 | 0 | 0 | 0 |
| Angora township, St. Louis County..... | 245 | 107 | 58 | 62 | 3 | 15 | 11 | 4 | 0 | 4 |
| Angus township, Polk County..... | 76 | 34 | 22 | 15 | 0 | 5 | 3 | 0 | 0 | 0 |
| Ann township, Cottonwood County..... | 179 | 74 | 56 | 45 | 1 | 3 | 3 | 0 | 0 | 0 |
| Anndale city, Wright County..... | 3,121 | 1,338 | 616 | 913 | 76 | 178 | 111 | 107 | 91 | 16 |
| Ann Lake township, Kanabec County..... | 447 | 185 | 96 | 120 | 17 | 29 | 14 | 0 | 0 | 0 |
| Anoka city, Anoka County..... | 16,499 | 7,060 | 2,863 | 4,644 | 691 | 1,241 | 640 | 643 | 475 | 168 |
| Ansel township, Cass County..... | 97 | 35 | 23 | 19 | 12 | 8 | 4 | 0 | 0 | 0 |
| Anthony township, Norman County..... | 62 | 24 | 18 | 18 | 2 | 0 | 0 | 0 | 0 | 0 |
| Antrim township, Watonwan County..... | 240 | 99 | 69 | 70 | 1 | 1 | 1 | 0 | 0 | 0 |
| Appleton city, Swift County..... | 1,351 | 677 | 241 | 315 | 52 | 66 | 45 | 61 | 61 | 0 |
| Appleton township, Swift County..... | 203 | 87 | 58 | 50 | 0 | 8 | 6 | 0 | 0 | 0 |
| Apple Valley city, Dakota County..... | 48,768 | 18,875 | 10,698 | 15,339 | 1,666 | 2,190 | 1,023 | 316 | 198 | 118 |
| Arago township, Hubbard County..... | 607 | 271 | 170 | 115 | 21 | 30 | 14 | 0 | 0 | 0 |
| Arbo township, Itasca County..... | 867 | 357 | 231 | 197 | 30 | 52 | 23 | 0 | 0 | 0 |
| Arco city, Lincoln County..... | 75 | 37 | 14 | 20 | 0 | 4 | 3 | 0 | 0 | 0 |
| Arctander township, Kandiyohi County..... | 381 | 149 | 109 | 104 | 6 | 13 | 8 | 0 | 0 | 0 |
| Arden Hills city, Ramsey County..... | 7,254 | 2,957 | 1,704 | 1,991 | 234 | 368 | 127 | 2,298 | 223 | 2,075 |
| Ardenhurst township, Itasca County..... | 164 | 76 | 52 | 31 | 3 | 2 | 2 | 0 | 0 | 0 |
| Arena township, Lac qui Parle County..... | 122 | 54 | 33 | 32 | 0 | 3 | 3 | 0 | 0 | 0 |
| Arendahl township, Fillmore County..... | 337 | 121 | 86 | 103 | 9 | 18 | 8 | 0 | 0 | 0 |
| Argyle city, Marshall County..... | 635 | 261 | 151 | 201 | 11 | 11 | 10 | 4 | 0 | 4 |
| Arlington city, Sibley County..... | 2,167 | 911 | 404 | 677 | 49 | 126 | 71 | 66 | 51 | 15 |
| Arlington township, Sibley County..... | 543 | 202 | 146 | 169 | 9 | 17 | 8 | 0 | 0 | 0 |
| Arlone township, Pine County..... | 358 | 151 | 87 | 85 | 15 | 20 | 9 | 0 | 0 | 0 |
| Arna township, Pine County..... | 112 | 51 | 31 | 23 | 3 | 4 | 3 | 0 | 0 | 0 |
| Arnold CDP, St. Louis County..... | 2,956 | 1,169 | 662 | 813 | 126 | 186 | 84 | 4 | 0 | 4 |
| Arrowhead township, St. Louis County..... | 177 | 66 | 42 | 57 | 9 | 3 | 2 | 46 | 0 | 46 |
| Arthur township, Kanabec County..... | 1,840 | 683 | 458 | 540 | 66 | 93 | 43 | 3 | 0 | 3 |
| Arthur township, Traverse County..... | 81 | 32 | 19 | 26 | 3 | 1 | 1 | 0 | 0 | 0 |
| Artichoke township, Big Stone County..... | 79 | 34 | 25 | 17 | 1 | 2 | 2 | 0 | 0 | 0 |
| Arveson township, Kittson County..... | 96 | 35 | 21 | 34 | 2 | 4 | 3 | 0 | 0 | 0 |
| Ashby city, Grant County..... | 446 | 197 | 105 | 125 | 8 | 11 | 7 | 0 | 0 | 0 |
| Ash Lake township, Lincoln County..... | 151 | 68 | 36 | 42 | 2 | 3 | 3 | 0 | 0 | 0 |
| Ashland township, Dodge County..... | 319 | 123 | 90 | 83 | 11 | 12 | 8 | 0 | 0 | 0 |
| Ashley township, Stearns County..... | 262 | 94 | 65 | 90 | 5 | 8 | 4 | 0 | 0 | 0 |
| Askov city, Pine County..... | 364 | 171 | 63 | 92 | 10 | 28 | 16 | 0 | 0 | 0 |
| Athens township, Isanti County..... | 2,171 | 779 | 493 | 661 | 101 | 137 | 60 | 6 | 0 | 6 |
| Atherton township, Wilkin County..... | 145 | 53 | 38 | 42 | 4 | 8 | 3 | 0 | 0 | 0 |
| Atkinson township, Carlton County..... | 402 | 158 | 102 | 117 | 16 | 9 | 4 | 4 | 4 | 0 |
| Atlanta township, Becker County..... | 119 | 42 | 27 | 38 | 2 | 10 | 4 | 0 | 0 | 0 |
| Atwater city, Kandiyohi County..... | 1,110 | 468 | 242 | 321 | 33 | 46 | 33 | 23 | 6 | 17 |
| Audubon city, Becker County..... | 519 | 194 | 100 | 179 | 11 | 35 | 29 | 0 | 0 | 0 |
| Audubon township, Becker County..... | 548 | 216 | 153 | 145 | 11 | 23 | 17 | 0 | 0 | 0 |
| Augsburg township, Marshall County..... | 74 | 29 | 14 | 25 | 6 | 0 | 0 | 0 | 0 | 0 |
| Augusta township, Lac qui Parle County..... | 110 | 49 | 30 | 28 | 2 | 1 | 1 | 0 | 0 | 0 |
| Ault township, St. Louis County..... | 109 | 58 | 33 | 13 | 2 | 3 | 2 | 0 | 0 | 0 |
| Aurdal township, Otter Tail County..... | 1,444 | 542 | 393 | 443 | 25 | 41 | 27 | 6 | 0 | 6 |
| Aurora city, St. Louis County..... | 1,621 | 777 | 321 | 370 | 52 | 101 | 71 | 61 | 54 | 7 |
| Aurora township, Steele County..... | 574 | 213 | 150 | 168 | 20 | 23 | 12 | 0 | 0 | 0 |
| Austin city, Mower County..... | 24,209 | 10,131 | 4,452 | 6,953 | 1,115 | 1,558 | 790 | 509 | 299 | 210 |
| Austin township, Mower County..... | 1,004 | 411 | 275 | 263 | 14 | 41 | 20 | 0 | 0 | 0 |
| Automba township, Carlton County..... | 140 | 57 | 32 | 43 | 4 | 4 | 2 | 0 | 0 | 0 |
| Avoca city, Murray County..... | 147 | 61 | 31 | 44 | 5 | 6 | 4 | 0 | 0 | 0 |
| Avon city, Stearns County..... | 1,396 | 557 | 322 | 437 | 23 | 57 | 31 | 0 | 0 | 0 |
| Avon township, Stearns County..... | 2,197 | 797 | 541 | 716 | 55 | 88 | 48 | 97 | 0 | 97 |
| Babbitt city, St. Louis County..... | 1,464 | 707 | 348 | 315 | 35 | 59 | 44 | 11 | 0 | 11 |
| Backus city, Cass County..... | 250 | 112 | 43 | 62 | 6 | 27 | 17 | 0 | 0 | 0 |
| Badger township, Polk County..... | 117 | 50 | 31 | 32 | 2 | 2 | 2 | 0 | 0 | 0 |
| Badger city, Roseau County..... | 375 | 181 | 71 | 89 | 14 | 20 | 13 | 0 | 0 | 0 |
| Badoura township, Hubbard County..... | 128 | 56 | 27 | 34 | 3 | 8 | 7 | 0 | 0 | 0 |
| Bagley city, Clearwater County..... | 1,314 | 619 | 202 | 380 | 41 | 72 | 51 | 78 | 57 | 21 |
| Baker CDP, Clay County..... | 55 | 22 | 12 | 18 | 0 | 3 | 3 | 0 | 0 | 0 |
| Baker township, Stevens County..... | 114 | 48 | 31 | 35 | 0 | 0 | 0 | 0 | 0 | 0 |
| Balaton city, Lyon County..... | 629 | 273 | 127 | 184 | 11 | 34 | 22 | 14 | 14 | 0 |

Table 10.

Household Relationship and Group Quarters Population: 2010—Con.

[For information on confidentiality protection, nonsampling error, and definitions, see Selected Appendixes at <www.census.gov/prod/cen2010/cph-1-a.pdf>]

| State County Place and County Subdivision | Household population | | | | | | | Group quarters population | | |
|--|----------------------|-------------|-----------------------------|-------|-----------------|--------------|-------------------|---------------------------|------------------------------|----------------------------------|
| | Total | Householder | Relationship to householder | | | | | Total | Institutionalized population | Non-institutionalized population |
| | | | Spouse | Child | Other relatives | Nonrelatives | | | | |
| | | | | | | Total | Unmarried partner | | | |
| PLACE AND COUNTY SUBDIVISION—Con. | | | | | | | | | | |
| Baldwin township, Sherburne County..... | 6,734 | 2,334 | 1,579 | 2,208 | 256 | 357 | 201 | 5 | 0 | 5 |
| Balkan township, St. Louis County..... | 832 | 350 | 229 | 208 | 13 | 32 | 25 | 0 | 0 | 0 |
| Ball Bluff township, Aitkin County..... | 278 | 129 | 80 | 53 | 6 | 10 | 10 | 0 | 0 | 0 |
| Ball Club CDP, Itasca County..... | 342 | 100 | 28 | 114 | 62 | 38 | 19 | 0 | 0 | 0 |
| Balsam township, Aitkin County..... | 42 | 21 | 13 | 7 | 0 | 1 | 1 | 0 | 0 | 0 |
| Balsam township, Itasca County..... | 544 | 240 | 163 | 111 | 16 | 14 | 9 | 6 | 0 | 6 |
| Bancroft township, Freeborn County..... | 976 | 399 | 277 | 239 | 24 | 37 | 17 | 0 | 0 | 0 |
| Bandon township, Renville County..... | 175 | 71 | 47 | 53 | 0 | 4 | 1 | 0 | 0 | 0 |
| Bangor township, Pope County..... | 185 | 63 | 46 | 67 | 3 | 6 | 1 | 0 | 0 | 0 |
| Barber township, Faribault County..... | 248 | 97 | 69 | 63 | 4 | 15 | 8 | 0 | 0 | 0 |
| Barclay township, Cass County..... | 559 | 244 | 140 | 129 | 22 | 24 | 14 | 0 | 0 | 0 |
| Barnesville city, Clay County..... | 2,531 | 1,013 | 542 | 848 | 39 | 89 | 61 | 32 | 32 | 0 |
| Barnesville township, Clay County..... | 147 | 60 | 40 | 32 | 6 | 9 | 7 | 0 | 0 | 0 |
| Barnett township, Roseau County..... | 139 | 54 | 38 | 43 | 3 | 1 | 1 | 0 | 0 | 0 |
| Barnum city, Carlton County..... | 607 | 236 | 109 | 216 | 16 | 30 | 17 | 6 | 0 | 6 |
| Barnum township, Carlton County..... | 1,061 | 421 | 275 | 291 | 29 | 45 | 17 | 0 | 0 | 0 |
| Barrett city, Grant County..... | 373 | 161 | 65 | 99 | 15 | 33 | 13 | 42 | 38 | 4 |
| Barry city, Big Stone County..... | 16 | 6 | 5 | 4 | 0 | 1 | 1 | 0 | 0 | 0 |
| Barry township, Pine County..... | 585 | 221 | 111 | 165 | 44 | 44 | 21 | 0 | 0 | 0 |
| Barsness township, Pope County..... | 149 | 56 | 39 | 43 | 8 | 3 | 2 | 0 | 0 | 0 |
| Bartlett township, Todd County..... | 445 | 151 | 107 | 154 | 16 | 17 | 7 | 0 | 0 | 0 |
| Barto township, Roseau County..... | 138 | 54 | 38 | 43 | 1 | 2 | 2 | 0 | 0 | 0 |
| Bashaw township, Brown County..... | 243 | 95 | 65 | 75 | 3 | 5 | 3 | 0 | 0 | 0 |
| Bassett township, St. Louis County..... | 41 | 23 | 11 | 7 | 0 | 0 | 0 | 0 | 0 | 0 |
| Bath township, Freeborn County..... | 440 | 172 | 105 | 128 | 18 | 17 | 11 | 0 | 0 | 0 |
| Battle township, Beltrami County..... | 46 | 20 | 8 | 12 | 3 | 3 | 3 | 0 | 0 | 0 |
| Battle Lake city, Otter Tail County..... | 822 | 386 | 173 | 220 | 17 | 26 | 11 | 53 | 53 | 0 |
| Battle Plain township, Rock County..... | 199 | 74 | 58 | 66 | 0 | 1 | 1 | 0 | 0 | 0 |
| Baudette city, Lake of the Woods County..... | 1,060 | 489 | 205 | 291 | 35 | 40 | 24 | 46 | 46 | 0 |
| Baudette township, Lake of the Woods County..... | 338 | 140 | 90 | 84 | 5 | 19 | 16 | 7 | 4 | 3 |
| Baxter city, Crow Wing County..... | 7,567 | 2,963 | 1,763 | 2,328 | 174 | 339 | 178 | 43 | 8 | 35 |
| Baxter township, Lac qui Parle County..... | 200 | 74 | 49 | 69 | 1 | 7 | 3 | 0 | 0 | 0 |
| Bay Lake township, Crow Wing County..... | 929 | 441 | 289 | 139 | 27 | 33 | 17 | 0 | 0 | 0 |
| Bayport city, Washington County..... | 1,881 | 855 | 384 | 485 | 46 | 111 | 61 | 1,590 | 1,587 | 3 |
| Baytown township, Washington County..... | 1,723 | 642 | 477 | 535 | 34 | 35 | 18 | 0 | 0 | 0 |
| Bear Creek township, Clearwater County..... | 111 | 53 | 32 | 20 | 1 | 5 | 4 | 0 | 0 | 0 |
| Beardsley city, Big Stone County..... | 233 | 108 | 45 | 62 | 6 | 12 | 7 | 0 | 0 | 0 |
| Bear Park township, Norman County..... | 192 | 81 | 48 | 55 | 3 | 5 | 5 | 0 | 0 | 0 |
| Bearville township, Itasca County..... | 205 | 95 | 61 | 38 | 5 | 6 | 3 | 0 | 0 | 0 |
| Beatty township, St. Louis County..... | 372 | 187 | 124 | 45 | 7 | 9 | 9 | 0 | 0 | 0 |
| Beauford township, Blue Earth County..... | 406 | 158 | 106 | 112 | 12 | 18 | 10 | 0 | 0 | 0 |
| Beaulieu CDP, Mahnomen County..... | 48 | 21 | 10 | 14 | 2 | 1 | 1 | 0 | 0 | 0 |
| Beaulieu township, Mahnomen County..... | 108 | 41 | 21 | 26 | 12 | 8 | 4 | 0 | 0 | 0 |
| Beaver township, Aitkin County..... | 53 | 30 | 10 | 6 | 3 | 4 | 3 | 0 | 0 | 0 |
| Beaver township, Fillmore County..... | 242 | 95 | 67 | 70 | 6 | 4 | 2 | 0 | 0 | 0 |
| Beaver township, Roseau County..... | 107 | 45 | 25 | 31 | 2 | 4 | 2 | 0 | 0 | 0 |
| Beaver Bay city, Lake County..... | 181 | 84 | 31 | 49 | 3 | 14 | 12 | 0 | 0 | 0 |
| Beaver Bay township, Lake County..... | 473 | 213 | 143 | 95 | 10 | 12 | 8 | 0 | 0 | 0 |
| Beaver Creek city, Rock County..... | 297 | 117 | 77 | 81 | 7 | 15 | 8 | 0 | 0 | 0 |
| Beaver Creek township, Rock County..... | 386 | 143 | 99 | 131 | 3 | 10 | 3 | 0 | 0 | 0 |
| Beaver Falls township, Renville County..... | 197 | 82 | 49 | 61 | 2 | 3 | 3 | 0 | 0 | 0 |
| Becker township, Cass County..... | 517 | 207 | 103 | 157 | 18 | 32 | 20 | 0 | 0 | 0 |
| Becker city, Sherburne County..... | 4,478 | 1,526 | 911 | 1,686 | 136 | 219 | 132 | 60 | 60 | 0 |
| Becker township, Sherburne County..... | 4,842 | 1,496 | 1,164 | 1,865 | 146 | 171 | 88 | 0 | 0 | 0 |
| Bejou city, Mahnomen County..... | 89 | 37 | 15 | 25 | 7 | 5 | 4 | 0 | 0 | 0 |
| Bejou township, Mahnomen County..... | 79 | 32 | 21 | 22 | 0 | 4 | 2 | 0 | 0 | 0 |
| Belfast township, Murray County..... | 192 | 78 | 47 | 59 | 3 | 5 | 4 | 0 | 0 | 0 |
| Belgium township, Polk County..... | 81 | 28 | 17 | 29 | 4 | 3 | 3 | 0 | 0 | 0 |
| Belgrade township, Nicollet County..... | 1,052 | 397 | 284 | 315 | 23 | 33 | 16 | 0 | 0 | 0 |
| Belgrade city, Stearns County..... | 699 | 312 | 139 | 185 | 33 | 30 | 17 | 41 | 41 | 0 |
| Bellechester city..... | 175 | 75 | 33 | 47 | 7 | 13 | 8 | 0 | 0 | 0 |
| Goodhue County (part)..... | 133 | 58 | 26 | 39 | 3 | 7 | 6 | 0 | 0 | 0 |
| Wabasha County (part)..... | 42 | 17 | 7 | 8 | 4 | 6 | 2 | 0 | 0 | 0 |
| Belle Creek township, Goodhue County..... | 501 | 178 | 122 | 170 | 17 | 14 | 9 | 0 | 0 | 0 |
| Belle Plaine city, Scott County..... | 6,438 | 2,362 | 1,343 | 2,210 | 179 | 344 | 199 | 223 | 168 | 55 |
| Belle Plaine township, Scott County..... | 878 | 310 | 235 | 299 | 21 | 13 | 8 | 0 | 0 | 0 |
| Belle Prairie township, Morrison County..... | 1,101 | 439 | 296 | 312 | 19 | 35 | 13 | 4 | 0 | 4 |
| Belle River township, Douglas County..... | 345 | 140 | 93 | 82 | 17 | 13 | 8 | 0 | 0 | 0 |
| Bellevue township, Morrison County..... | 1,093 | 385 | 275 | 358 | 26 | 49 | 27 | 0 | 0 | 0 |
| Bellingham city, Lac qui Parle County..... | 168 | 82 | 41 | 35 | 2 | 8 | 8 | 0 | 0 | 0 |
| Belmont township, Jackson County..... | 218 | 88 | 53 | 67 | 3 | 7 | 7 | 0 | 0 | 0 |

Table 10.

Household Relationship and Group Quarters Population: 2010—Con.

[For information on confidentiality protection, nonsampling error, and definitions, see Selected Appendixes at <www.census.gov/prod/cen2010/cph-1-a.pdf>]

| State County Place and County Subdivision | Household population | | | | | | | Group quarters population | | |
|---|----------------------|-------------|-----------------------------|--------|-----------------|--------------|-------------------|---------------------------|------------------------------|----------------------------------|
| | Total | Householder | Relationship to householder | | | | | Total | Institutionalized population | Non-institutionalized population |
| | | | Spouse | Child | Other relatives | Nonrelatives | | | | |
| | | | | | | Total | Unmarried partner | | | |
| PLACE AND COUNTY SUBDIVISION--Con. | | | | | | | | | | |
| Beltrami city, Polk County..... | 107 | 42 | 26 | 26 | 7 | 6 | 5 | 0 | 0 | 0 |
| Belvidere township, Goodhue County..... | 462 | 159 | 107 | 161 | 12 | 23 | 10 | 0 | 0 | 0 |
| Belview city, Redwood County..... | 359 | 169 | 71 | 90 | 9 | 20 | 16 | 25 | 25 | 0 |
| Bemidji city, Beltrami County..... | 11,639 | 5,339 | 1,532 | 2,736 | 422 | 1,610 | 480 | 1,792 | 366 | 1,426 |
| Bemidji township, Beltrami County..... | 3,047 | 1,151 | 645 | 902 | 130 | 219 | 85 | 87 | 0 | 87 |
| Bena city, Cass County..... | 116 | 43 | 8 | 34 | 25 | 6 | 6 | 0 | 0 | 0 |
| Bennington township, Mower County..... | 169 | 62 | 50 | 56 | 0 | 1 | 0 | 0 | 0 | 0 |
| Benson city, Swift County..... | 3,151 | 1,469 | 657 | 805 | 68 | 152 | 86 | 89 | 70 | 19 |
| Benson township, Swift County..... | 334 | 125 | 83 | 108 | 1 | 17 | 5 | 0 | 0 | 0 |
| Benton township, Carver County..... | 786 | 297 | 201 | 245 | 21 | 22 | 12 | 0 | 0 | 0 |
| Benville township, Beltrami County..... | 86 | 35 | 23 | 25 | 0 | 3 | 3 | 0 | 0 | 0 |
| Ben Wade township, Pope County..... | 250 | 92 | 66 | 82 | 4 | 6 | 3 | 0 | 0 | 0 |
| Bergen township, McLeod County..... | 1,006 | 362 | 247 | 334 | 25 | 38 | 19 | 0 | 0 | 0 |
| Berlin township, Steele County..... | 519 | 192 | 137 | 154 | 19 | 17 | 16 | 0 | 0 | 0 |
| Bernadotte township, Nicollet County..... | 278 | 104 | 70 | 83 | 3 | 18 | 4 | 0 | 0 | 0 |
| Bertha city, Todd County..... | 497 | 205 | 98 | 166 | 11 | 17 | 8 | 0 | 0 | 0 |
| Bertha township, Todd County..... | 408 | 145 | 95 | 136 | 23 | 9 | 2 | 0 | 0 | 0 |
| Beseman township, Carlton County..... | 137 | 57 | 31 | 37 | 4 | 8 | 7 | 0 | 0 | 0 |
| Bethel city, Anoka County..... | 466 | 174 | 89 | 134 | 26 | 43 | 24 | 0 | 0 | 0 |
| Beulah township, Cass County..... | 64 | 37 | 20 | 5 | 0 | 2 | 0 | 0 | 0 | 0 |
| Big Bend township, Chippewa County..... | 240 | 97 | 64 | 65 | 4 | 10 | 8 | 0 | 0 | 0 |
| Bigelow city, Nobles County..... | 235 | 88 | 48 | 72 | 9 | 18 | 11 | 0 | 0 | 0 |
| Bigelow township, Nobles County..... | 373 | 131 | 106 | 121 | 4 | 11 | 5 | 0 | 0 | 0 |
| Big Falls city, Koochiching County..... | 236 | 130 | 55 | 32 | 3 | 16 | 11 | 0 | 0 | 0 |
| Bigfork city, Itasca County..... | 391 | 195 | 74 | 90 | 13 | 19 | 16 | 55 | 39 | 16 |
| Bigfork township, Itasca County..... | 321 | 132 | 83 | 83 | 11 | 12 | 10 | 0 | 0 | 0 |
| Big Lake CDP, Carlton County..... | 427 | 194 | 89 | 90 | 20 | 34 | 18 | 16 | 0 | 16 |
| Big Lake city, Sherburne County..... | 10,030 | 3,377 | 1,905 | 3,723 | 330 | 695 | 373 | 30 | 0 | 30 |
| Big Lake township, Sherburne County..... | 7,384 | 2,485 | 1,840 | 2,531 | 237 | 291 | 138 | 2 | 0 | 2 |
| Big Stone township, Big Stone County..... | 275 | 107 | 78 | 73 | 5 | 12 | 6 | 0 | 0 | 0 |
| Big Woods township, Marshall County..... | 53 | 20 | 11 | 19 | 0 | 3 | 2 | 0 | 0 | 0 |
| Bingham Lake city, Cottonwood County..... | 126 | 55 | 30 | 33 | 4 | 4 | 3 | 0 | 0 | 0 |
| Birch township, Beltrami County..... | 118 | 44 | 31 | 29 | 10 | 4 | 1 | 0 | 0 | 0 |
| Birch Cooley township, Renville County..... | 245 | 87 | 58 | 84 | 1 | 15 | 6 | 0 | 0 | 0 |
| Birch Creek township, Pine County..... | 233 | 101 | 50 | 59 | 9 | 14 | 10 | 0 | 0 | 0 |
| Birchdale township, Todd County..... | 851 | 347 | 224 | 223 | 19 | 38 | 25 | 5 | 0 | 5 |
| Birch Lake township, Cass County..... | 524 | 247 | 157 | 90 | 14 | 16 | 9 | 0 | 0 | 0 |
| Birch Lake UT, St. Louis County..... | 505 | 229 | 141 | 93 | 18 | 24 | 12 | 0 | 0 | 0 |
| Birchwood Village city, Washington County.. | 870 | 351 | 227 | 237 | 22 | 33 | 21 | 0 | 0 | 0 |
| Bird Island city, Renville County..... | 1,029 | 487 | 218 | 251 | 15 | 58 | 28 | 13 | 0 | 13 |
| Bird Island township, Renville County..... | 205 | 86 | 55 | 56 | 1 | 7 | 5 | 0 | 0 | 0 |
| Biscay city, McLeod County..... | 113 | 43 | 30 | 38 | 0 | 2 | 2 | 0 | 0 | 0 |
| Bismarck township, Sibley County..... | 245 | 91 | 67 | 79 | 4 | 4 | 3 | 69 | 0 | 69 |
| Biwabik city, St. Louis County..... | 953 | 469 | 179 | 226 | 26 | 53 | 37 | 16 | 0 | 16 |
| Biwabik township, St. Louis County..... | 802 | 356 | 224 | 175 | 17 | 30 | 23 | 2 | 0 | 2 |
| Blackberry township, Itasca County..... | 880 | 326 | 228 | 254 | 33 | 39 | 20 | 0 | 0 | 0 |
| Blackduck city, Beltrami County..... | 749 | 338 | 112 | 234 | 18 | 47 | 34 | 36 | 36 | 0 |
| Black Hammer township, Houston County.... | 245 | 108 | 69 | 54 | 8 | 6 | 4 | 0 | 0 | 0 |
| Blackhoof township, Carlton County..... | 893 | 328 | 222 | 272 | 40 | 31 | 18 | 0 | 0 | 0 |
| Black River township, Pennington County.... | 82 | 36 | 25 | 15 | 5 | 1 | 1 | 0 | 0 | 0 |
| Blaine city..... | 57,039 | 21,077 | 12,174 | 18,236 | 2,651 | 2,901 | 1,495 | 147 | 71 | 76 |
| Anoka County (part)..... | 57,039 | 21,077 | 12,174 | 18,236 | 2,651 | 2,901 | 1,495 | 147 | 71 | 76 |
| Ramsey County (part)..... | 0 | 0 | 0 | 0 | 0 | 0 | 0 | 0 | 0 | 0 |
| Blakeley township, Scott County..... | 418 | 165 | 108 | 114 | 14 | 17 | 4 | 0 | 0 | 0 |
| Blind Lake township, Cass County..... | 82 | 31 | 16 | 24 | 7 | 4 | 1 | 0 | 0 | 0 |
| Blomkest city, Kandiyohi County..... | 157 | 68 | 50 | 35 | 0 | 4 | 4 | 0 | 0 | 0 |
| Bloom township, Nobles County..... | 158 | 63 | 48 | 44 | 2 | 1 | 1 | 0 | 0 | 0 |
| Bloomer township, Marshall County..... | 89 | 30 | 26 | 31 | 2 | 0 | 0 | 0 | 0 | 0 |
| Bloomfield township, Fillmore County..... | 353 | 142 | 95 | 99 | 7 | 10 | 4 | 0 | 0 | 0 |
| Blooming Grove township, Waseca County.. | 525 | 198 | 154 | 139 | 11 | 23 | 8 | 0 | 0 | 0 |
| Blooming Prairie city..... | 1,941 | 802 | 424 | 561 | 43 | 111 | 62 | 55 | 55 | 0 |
| Dodge County (part)..... | 0 | 0 | 0 | 0 | 0 | 0 | 0 | 0 | 0 | 0 |
| Steele County (part)..... | 1,941 | 802 | 424 | 561 | 43 | 111 | 62 | 55 | 55 | 0 |
| Blooming Prairie township, Steele County.... | 430 | 163 | 109 | 132 | 9 | 17 | 11 | 0 | 0 | 0 |
| Bloomington city, Hennepin County..... | 81,902 | 35,905 | 16,744 | 20,399 | 3,711 | 5,143 | 2,183 | 991 | 489 | 502 |
| Blowers township, Otter Tail County..... | 321 | 118 | 76 | 109 | 5 | 13 | 6 | 0 | 0 | 0 |
| Blueberry township, Wadena County..... | 721 | 279 | 175 | 224 | 21 | 22 | 11 | 0 | 0 | 0 |
| Blue Earth city, Faribault County..... | 3,189 | 1,453 | 698 | 827 | 78 | 133 | 81 | 164 | 148 | 16 |
| Blue Earth City township, Faribault County... | 387 | 159 | 115 | 98 | 8 | 7 | 6 | 0 | 0 | 0 |
| Blue Hill township, Sherburne County..... | 2,176 | 714 | 478 | 776 | 92 | 116 | 66 | 0 | 0 | 0 |
| Blue Mounds township, Pope County..... | 186 | 74 | 54 | 53 | 2 | 3 | 2 | 0 | 0 | 0 |

Table 10.

Household Relationship and Group Quarters Population: 2010—Con.

[For information on confidentiality protection, nonsampling error, and definitions, see Selected Appendixes at <www.census.gov/prod/cen2010/cph-1-a.pdf>]

| State County Place and County Subdivision | Household population | | | | | | | Group quarters population | | |
|---|----------------------|-------------|-----------------------------|--------|-----------------|--------------|-------------------|---------------------------|------------------------------|----------------------------------|
| | Total | Householder | Relationship to householder | | | | | Total | Institutionalized population | Non-institutionalized population |
| | | | Spouse | Child | Other relatives | Nonrelatives | | | | |
| | | | | | | Total | Unmarried partner | | | |
| PLACE AND COUNTY SUBDIVISION—Con. | | | | | | | | | | |
| Bluffton city, Otter Tail County..... | 207 | 79 | 46 | 63 | 10 | 9 | 5 | 0 | 0 | 0 |
| Bluffton township, Otter Tail County..... | 479 | 171 | 111 | 162 | 9 | 26 | 13 | 0 | 0 | 0 |
| Bock city, Mille Lacs County..... | 106 | 46 | 20 | 25 | 4 | 11 | 6 | 0 | 0 | 0 |
| Bogus Brook township, Mille Lacs County.... | 1,421 | 486 | 341 | 468 | 65 | 61 | 27 | 0 | 0 | 0 |
| Bondin township, Murray County..... | 268 | 98 | 81 | 81 | 5 | 3 | 2 | 0 | 0 | 0 |
| Boone township, Lake of the Woods County | 36 | 15 | 6 | 5 | 5 | 5 | 3 | 0 | 0 | 0 |
| Boon Lake township, Renville County..... | 378 | 150 | 108 | 108 | 3 | 9 | 7 | 0 | 0 | 0 |
| Borgholm township, Mille Lacs County..... | 1,718 | 608 | 396 | 566 | 73 | 75 | 44 | 0 | 0 | 0 |
| Borup city, Norman County..... | 110 | 37 | 23 | 48 | 0 | 2 | 2 | 0 | 0 | 0 |
| Bovey city, Itasca County..... | 798 | 334 | 133 | 223 | 18 | 90 | 50 | 6 | 2 | 4 |
| Bowlus city, Morrison County..... | 290 | 114 | 60 | 82 | 7 | 27 | 12 | 0 | 0 | 0 |
| Bowstring township, Itasca County..... | 230 | 112 | 69 | 37 | 5 | 7 | 5 | 0 | 0 | 0 |
| Bowstring Lake UT, Itasca County..... | 1,151 | 371 | 165 | 345 | 167 | 103 | 47 | 15 | 10 | 5 |
| Boxville township, Marshall County..... | 39 | 16 | 12 | 8 | 0 | 3 | 1 | 0 | 0 | 0 |
| Boyd city, Lac qui Parle County..... | 175 | 88 | 33 | 35 | 2 | 17 | 13 | 0 | 0 | 0 |
| Boy Lake township, Cass County..... | 256 | 91 | 43 | 76 | 23 | 23 | 16 | 0 | 0 | 0 |
| Boy River city, Cass County..... | 47 | 21 | 5 | 16 | 0 | 5 | 3 | 0 | 0 | 0 |
| Boy River township, Cass County..... | 86 | 33 | 20 | 23 | 5 | 5 | 4 | 0 | 0 | 0 |
| Bradbury township, Mille Lacs County..... | 268 | 94 | 48 | 81 | 21 | 24 | 7 | 0 | 0 | 0 |
| Bradford township, Isanti County..... | 3,377 | 1,217 | 787 | 1,016 | 159 | 198 | 91 | 3 | 0 | 3 |
| Bradford township, Wilkin County..... | 91 | 33 | 21 | 35 | 1 | 1 | 1 | 0 | 0 | 0 |
| Braham city..... | 1,785 | 708 | 297 | 584 | 73 | 123 | 71 | 8 | 0 | 8 |
| Isanti County (part)..... | 1,785 | 708 | 297 | 584 | 73 | 123 | 71 | 8 | 0 | 8 |
| Kanabec County (part)..... | 0 | 0 | 0 | 0 | 0 | 0 | 0 | 0 | 0 | 0 |
| Brainerd city, Crow Wing County..... | 13,023 | 5,851 | 1,852 | 3,639 | 411 | 1,270 | 649 | 567 | 374 | 193 |
| Brandon city, Douglas County..... | 489 | 207 | 113 | 142 | 9 | 18 | 12 | 0 | 0 | 0 |
| Brandon township, Douglas County..... | 713 | 293 | 214 | 165 | 25 | 16 | 12 | 0 | 0 | 0 |
| Brandrup township, Wilkin County..... | 158 | 51 | 40 | 60 | 3 | 4 | 3 | 0 | 0 | 0 |
| Brandsvold township, Polk County..... | 245 | 95 | 66 | 76 | 5 | 3 | 3 | 0 | 0 | 0 |
| Brandt township, Polk County..... | 50 | 22 | 14 | 14 | 0 | 0 | 0 | 0 | 0 | 0 |
| Bray township, Pennington County..... | 64 | 27 | 19 | 10 | 4 | 4 | 3 | 0 | 0 | 0 |
| Breckenridge city, Wilkin County..... | 3,244 | 1,445 | 687 | 901 | 60 | 151 | 86 | 142 | 128 | 14 |
| Breckenridge township, Wilkin County..... | 245 | 88 | 72 | 78 | 1 | 6 | 3 | 10 | 10 | 0 |
| Breezy Point city, Crow Wing County..... | 2,346 | 904 | 592 | 715 | 34 | 101 | 47 | 0 | 0 | 0 |
| Breitung township, St. Louis County..... | 605 | 286 | 167 | 120 | 12 | 20 | 12 | 0 | 0 | 0 |
| Bremen township, Pine County..... | 240 | 111 | 63 | 43 | 11 | 12 | 9 | 0 | 0 | 0 |
| Brevator township, St. Louis County..... | 1,253 | 435 | 250 | 395 | 83 | 90 | 55 | 16 | 7 | 9 |
| Brewster city, Nobles County..... | 473 | 207 | 98 | 150 | 6 | 12 | 8 | 0 | 0 | 0 |
| Bricelyn city, Faribault County..... | 365 | 168 | 75 | 93 | 15 | 14 | 10 | 0 | 0 | 0 |
| Bridgewater township, Rice County..... | 1,772 | 665 | 504 | 485 | 52 | 66 | 25 | 0 | 0 | 0 |
| Brighton township, Nicollet County..... | 149 | 56 | 40 | 48 | 2 | 3 | 2 | 0 | 0 | 0 |
| Brislet township, Polk County..... | 53 | 21 | 12 | 19 | 0 | 1 | 1 | 0 | 0 | 0 |
| Bristol township, Fillmore County..... | 396 | 136 | 86 | 149 | 11 | 14 | 3 | 0 | 0 | 0 |
| Brockway township, Stearns County..... | 2,702 | 980 | 703 | 883 | 57 | 79 | 48 | 0 | 0 | 0 |
| Brookfield township, Renville County..... | 156 | 70 | 44 | 34 | 4 | 4 | 1 | 0 | 0 | 0 |
| Brook Lake UT, Beltrami County..... | 233 | 90 | 43 | 63 | 24 | 13 | 8 | 0 | 0 | 0 |
| Brooklyn Center city, Hennepin County..... | 29,922 | 10,756 | 4,348 | 9,635 | 3,021 | 2,162 | 998 | 182 | 93 | 89 |
| Brooklyn Park city, Hennepin County..... | 75,572 | 26,229 | 13,304 | 25,512 | 6,278 | 4,249 | 1,894 | 209 | 17 | 192 |
| Brook Park city, Pine County..... | 139 | 50 | 21 | 41 | 18 | 9 | 9 | 0 | 0 | 0 |
| Brook Park township, Pine County..... | 522 | 210 | 102 | 138 | 24 | 48 | 21 | 0 | 0 | 0 |
| Brooks city, Red Lake County..... | 141 | 60 | 30 | 35 | 3 | 13 | 8 | 0 | 0 | 0 |
| Brookston city, St. Louis County..... | 100 | 38 | 18 | 31 | 10 | 3 | 2 | 41 | 9 | 32 |
| Brookville township, Redwood County..... | 224 | 83 | 61 | 74 | 1 | 5 | 4 | 0 | 0 | 0 |
| Broten city..... | 671 | 294 | 123 | 200 | 11 | 43 | 24 | 72 | 67 | 5 |
| Pope County (part)..... | 0 | 0 | 0 | 0 | 0 | 0 | 0 | 0 | 0 | 0 |
| Stearns County (part)..... | 671 | 294 | 123 | 200 | 11 | 43 | 24 | 72 | 67 | 5 |
| Browerville city, Todd County..... | 754 | 326 | 131 | 239 | 13 | 45 | 28 | 36 | 0 | 36 |
| Browns Creek township, Red Lake County... | 48 | 19 | 14 | 13 | 2 | 0 | 0 | 0 | 0 | 0 |
| Brownsdale city, Mower County..... | 676 | 286 | 139 | 184 | 25 | 42 | 34 | 0 | 0 | 0 |
| Browns Valley township, Big Stone County.. | 358 | 166 | 89 | 81 | 8 | 14 | 9 | 0 | 0 | 0 |
| Browns Valley city, Traverse County..... | 550 | 247 | 95 | 147 | 36 | 25 | 13 | 39 | 39 | 0 |
| Brownsville city, Houston County..... | 466 | 213 | 119 | 99 | 4 | 31 | 21 | 0 | 0 | 0 |
| Brownsville township, Houston County..... | 445 | 178 | 122 | 118 | 11 | 16 | 11 | 0 | 0 | 0 |
| Brownnton city, McLeod County..... | 762 | 314 | 163 | 222 | 31 | 32 | 25 | 0 | 0 | 0 |
| Bruce township, Todd County..... | 585 | 221 | 142 | 178 | 9 | 35 | 18 | 0 | 0 | 0 |
| Bruno city, Pine County..... | 102 | 44 | 22 | 25 | 7 | 4 | 3 | 0 | 0 | 0 |
| Bruno township, Pine County..... | 184 | 76 | 37 | 49 | 9 | 13 | 5 | 0 | 0 | 0 |
| Brunswick township, Kanabec County..... | 1,324 | 501 | 307 | 371 | 54 | 91 | 35 | 9 | 7 | 2 |
| Brush Creek township, Faribault County..... | 225 | 81 | 50 | 79 | 9 | 6 | 3 | 0 | 0 | 0 |
| Buckman city, Morrison County..... | 270 | 95 | 56 | 91 | 15 | 13 | 11 | 0 | 0 | 0 |

Table 10.

Household Relationship and Group Quarters Population: 2010—Con.

[For information on confidentiality protection, nonsampling error, and definitions, see Selected Appendixes at <www.census.gov/prod/cen2010/cph-1-a.pdf>]

| State County Place and County Subdivision | Household population | | | | | | | Group quarters population | | |
|--|----------------------|-------------|-----------------------------|--------|-----------------|--------------|-------------------|---------------------------|------------------------------|----------------------------------|
| | Total | Householder | Relationship to householder | | | | | Total | Institutionalized population | Non-institutionalized population |
| | | | Spouse | Child | Other relatives | Nonrelatives | | | | |
| | | | | | | Total | Unmarried partner | | | |
| PLACE AND COUNTY SUBDIVISION—Con. | | | | | | | | | | |
| Buckman township, Morrison County..... | 733 | 244 | 172 | 273 | 21 | 23 | 13 | 0 | 0 | 0 |
| Buffalo city, Wright County..... | 15,066 | 5,699 | 3,095 | 5,121 | 388 | 763 | 390 | 387 | 316 | 71 |
| Buffalo township, Wright County..... | 1,801 | 623 | 470 | 593 | 55 | 60 | 32 | 3 | 0 | 3 |
| Buffalo Lake city, Renville County..... | 678 | 288 | 142 | 195 | 21 | 32 | 15 | 55 | 55 | 0 |
| Buh township, Morrison County..... | 520 | 196 | 127 | 157 | 24 | 16 | 11 | 0 | 0 | 0 |
| Buhl city, St. Louis County..... | 906 | 430 | 171 | 229 | 29 | 47 | 30 | 94 | 82 | 12 |
| Bullard township, Wadena County..... | 219 | 89 | 43 | 66 | 5 | 16 | 8 | 0 | 0 | 0 |
| Bull Moose township, Cass County..... | 133 | 45 | 31 | 48 | 3 | 6 | 4 | 0 | 0 | 0 |
| Bungo township, Cass County..... | 188 | 66 | 40 | 65 | 10 | 7 | 2 | 0 | 0 | 0 |
| Burbank township, Kandiyohi County..... | 566 | 205 | 151 | 183 | 7 | 20 | 8 | 0 | 0 | 0 |
| Burke township, Pipestone County..... | 209 | 78 | 60 | 59 | 8 | 4 | 4 | 0 | 0 | 0 |
| Burleene township, Todd County..... | 345 | 140 | 80 | 106 | 10 | 9 | 6 | 0 | 0 | 0 |
| Burlington township, Becker County..... | 1,545 | 567 | 379 | 467 | 65 | 67 | 39 | 0 | 0 | 0 |
| Burnhamville township, Todd County..... | 759 | 318 | 210 | 180 | 14 | 37 | 20 | 0 | 0 | 0 |
| Burnstown township, Brown County..... | 268 | 101 | 73 | 80 | 2 | 12 | 6 | 0 | 0 | 0 |
| Burnsville city, Dakota County..... | 59,863 | 24,283 | 11,743 | 17,415 | 2,679 | 3,743 | 1,804 | 443 | 294 | 149 |
| Burton township, Yellow Medicine County.... | 148 | 61 | 34 | 48 | 0 | 5 | 3 | 0 | 0 | 0 |
| Burtrum city, Todd County..... | 144 | 63 | 24 | 43 | 5 | 9 | 8 | 0 | 0 | 0 |
| Buse township, Otter Tail County..... | 483 | 190 | 130 | 132 | 10 | 21 | 15 | 8 | 0 | 8 |
| Butler township, Otter Tail County..... | 283 | 101 | 71 | 92 | 6 | 13 | 6 | 0 | 0 | 0 |
| Butterfield city, Watonwan County..... | 586 | 220 | 118 | 165 | 46 | 37 | 19 | 0 | 0 | 0 |
| Butterfield township, Watonwan County..... | 213 | 90 | 56 | 54 | 6 | 7 | 2 | 0 | 0 | 0 |
| Butternut Valley township, Blue Earth County..... | 325 | 125 | 93 | 90 | 5 | 12 | 9 | 0 | 0 | 0 |
| Buzzle township, Beltrami County..... | 310 | 129 | 80 | 75 | 13 | 13 | 12 | 0 | 0 | 0 |
| Bygland township, Polk County..... | 272 | 108 | 72 | 76 | 3 | 13 | 7 | 0 | 0 | 0 |
| Byron township, Cass County..... | 144 | 57 | 37 | 39 | 6 | 5 | 3 | 0 | 0 | 0 |
| Byron city, Olmsted County..... | 4,909 | 1,796 | 1,090 | 1,753 | 95 | 175 | 103 | 5 | 0 | 5 |
| Byron township, Waseca County..... | 230 | 91 | 56 | 66 | 3 | 14 | 9 | 0 | 0 | 0 |
| Cairo township, Renville County..... | 232 | 109 | 63 | 54 | 4 | 2 | 2 | 0 | 0 | 0 |
| Caledonia city, Houston County..... | 2,805 | 1,247 | 542 | 813 | 57 | 146 | 80 | 63 | 57 | 6 |
| Caledonia township, Houston County..... | 641 | 220 | 173 | 225 | 6 | 17 | 6 | 0 | 0 | 0 |
| Callaway city, Becker County..... | 234 | 79 | 39 | 88 | 10 | 18 | 11 | 0 | 0 | 0 |
| Callaway township, Becker County..... | 287 | 102 | 56 | 90 | 8 | 31 | 13 | 0 | 0 | 0 |
| Calumet city, Itasca County..... | 367 | 160 | 56 | 105 | 7 | 39 | 28 | 0 | 0 | 0 |
| Cambria township, Blue Earth County..... | 260 | 115 | 70 | 58 | 13 | 4 | 1 | 0 | 0 | 0 |
| Cambridge city, Isanti County..... | 7,756 | 3,137 | 1,422 | 2,412 | 252 | 533 | 263 | 355 | 285 | 70 |
| Cambridge township, Isanti County..... | 2,371 | 860 | 572 | 705 | 97 | 137 | 58 | 8 | 0 | 8 |
| Camden township, Carver County..... | 922 | 329 | 239 | 305 | 26 | 23 | 12 | 0 | 0 | 0 |
| Cameron township, Murray County..... | 137 | 52 | 40 | 43 | 0 | 2 | 0 | 0 | 0 | 0 |
| Camp township, Renville County..... | 186 | 81 | 47 | 37 | 9 | 12 | 5 | 0 | 0 | 0 |
| Camp 5 township, St. Louis County..... | 35 | 16 | 9 | 6 | 0 | 4 | 2 | 0 | 0 | 0 |
| Campbell city, Wilkin County..... | 158 | 72 | 38 | 42 | 0 | 6 | 5 | 0 | 0 | 0 |
| Campbell township, Wilkin County..... | 57 | 27 | 15 | 9 | 1 | 5 | 4 | 0 | 0 | 0 |
| Camp Lake township, Swift County..... | 213 | 91 | 63 | 50 | 3 | 6 | 4 | 0 | 0 | 0 |
| Camp Release township, Lac qui Parle County..... | 315 | 128 | 92 | 84 | 2 | 9 | 6 | 0 | 0 | 0 |
| Canby city, Yellow Medicine County..... | 1,673 | 792 | 369 | 405 | 26 | 81 | 33 | 122 | 73 | 49 |
| Candor township, Otter Tail County..... | 561 | 253 | 175 | 103 | 12 | 18 | 11 | 0 | 0 | 0 |
| Canisteo township, Dodge County..... | 654 | 237 | 174 | 204 | 17 | 22 | 15 | 0 | 0 | 0 |
| Cannon township, Kittson County..... | 20 | 8 | 5 | 6 | 1 | 0 | 0 | 0 | 0 | 0 |
| Cannon City township, Rice County..... | 1,215 | 441 | 319 | 376 | 27 | 52 | 23 | 0 | 0 | 0 |
| Cannon Falls city, Goodhue County..... | 3,987 | 1,708 | 824 | 1,125 | 131 | 199 | 128 | 96 | 82 | 14 |
| Cannon Falls township, Goodhue County.... | 1,070 | 397 | 296 | 316 | 24 | 37 | 21 | 0 | 0 | 0 |
| Canosia township, St. Louis County..... | 2,114 | 820 | 537 | 619 | 48 | 90 | 39 | 44 | 1 | 43 |
| Canton city, Fillmore County..... | 346 | 162 | 70 | 89 | 6 | 19 | 11 | 0 | 0 | 0 |
| Canton township, Fillmore County..... | 724 | 202 | 128 | 360 | 19 | 15 | 13 | 0 | 0 | 0 |
| Caribou township, Kittson County..... | 48 | 16 | 12 | 20 | 0 | 0 | 0 | 0 | 0 | 0 |
| Carimona township, Fillmore County..... | 296 | 122 | 87 | 76 | 4 | 7 | 4 | 0 | 0 | 0 |
| Carlisle township, Otter Tail County..... | 156 | 64 | 44 | 35 | 3 | 10 | 3 | 0 | 0 | 0 |
| Carlos city, Douglas County..... | 501 | 198 | 97 | 162 | 15 | 29 | 20 | 1 | 0 | 1 |
| Carlos township, Douglas County..... | 2,048 | 801 | 600 | 581 | 22 | 44 | 25 | 0 | 0 | 0 |
| Carlston township, Freeborn County..... | 305 | 121 | 84 | 89 | 3 | 8 | 7 | 0 | 0 | 0 |
| Carlton city, Carlton County..... | 706 | 337 | 120 | 175 | 23 | 51 | 27 | 156 | 139 | 17 |
| Carpenter township, Itasca County..... | 179 | 86 | 51 | 32 | 2 | 8 | 3 | 0 | 0 | 0 |
| Carrollton township, Fillmore County..... | 302 | 121 | 85 | 79 | 10 | 7 | 6 | 12 | 0 | 12 |
| Carson township, Cottonwood County..... | 280 | 111 | 69 | 85 | 10 | 5 | 3 | 0 | 0 | 0 |
| Carsonville township, Becker County..... | 220 | 89 | 49 | 60 | 10 | 12 | 5 | 0 | 0 | 0 |
| Carver city, Carver County..... | 3,720 | 1,182 | 862 | 1,457 | 100 | 119 | 70 | 4 | 0 | 4 |
| Cascade township, Olmsted County..... | 2,807 | 1,030 | 743 | 884 | 63 | 87 | 43 | 8 | 8 | 0 |
| Cashel township, Swift County..... | 174 | 59 | 41 | 52 | 1 | 21 | 1 | 0 | 0 | 0 |

Table 10.

Household Relationship and Group Quarters Population: 2010—Con.

[For information on confidentiality protection, nonsampling error, and definitions, see Selected Appendixes at <www.census.gov/prod/cen2010/cph-1-a.pdf>]

| State County Place and County Subdivision | Household population | | | | | | | Group quarters population | | |
|---|----------------------|------------------|-----------------------------|-------|--------------------|--------------|----------------------|---------------------------|--------------------------------------|--|
| | Total | House- holder | Relationship to householder | | | | | Total | Institution- alized population | Non- institution- alized population |
| | | | Spouse | Child | Other relatives | Nonrelatives | | | | |
| | | | | | | Total | Unmarried partner | | | |
| PLACE AND COUNTY SUBDIVISION—Con. | | | | | | | | | | |
| Cass Lake city, Cass County..... | 770 | 305 | 52 | 243 | 81 | 89 | 50 | 0 | 0 | 0 |
| Castle Rock township, Dakota County..... | 1,342 | 504 | 344 | 372 | 55 | 67 | 24 | 0 | 0 | 0 |
| Cedar township, Marshall County..... | 86 | 34 | 22 | 26 | 0 | 4 | 1 | 0 | 0 | 0 |
| Cedar township, Martin County..... | 223 | 90 | 62 | 65 | 2 | 4 | 2 | 0 | 0 | 0 |
| Cedarbend township, Roseau County..... | 221 | 88 | 47 | 66 | 7 | 13 | 9 | 0 | 0 | 0 |
| Cedar Lake township, Scott County..... | 2,779 | 939 | 709 | 961 | 63 | 107 | 52 | 0 | 0 | 0 |
| Cedar Mills city, Meeker County..... | 45 | 23 | 12 | 10 | 0 | 0 | 0 | 0 | 0 | 0 |
| Cedar Mills township, Meeker County..... | 460 | 182 | 113 | 122 | 23 | 20 | 12 | 0 | 0 | 0 |
| Cedar Valley township, St. Louis County..... | 195 | 75 | 52 | 53 | 8 | 7 | 4 | 0 | 0 | 0 |
| Center township, Crow Wing County..... | 906 | 367 | 238 | 223 | 48 | 30 | 20 | 4 | 0 | 4 |
| Center City city, Chisago County..... | 588 | 247 | 146 | 154 | 16 | 25 | 13 | 40 | 40 | 0 |
| Center Creek township, Martin County..... | 214 | 92 | 58 | 57 | 0 | 7 | 5 | 3 | 0 | 3 |
| Centerville city, Anoka County..... | 3,792 | 1,315 | 891 | 1,349 | 101 | 136 | 78 | 0 | 0 | 0 |
| Ceresco township, Blue Earth County..... | 239 | 93 | 62 | 64 | 13 | 7 | 4 | 0 | 0 | 0 |
| Cerro Gordo township, Lac qui Parle County | 197 | 76 | 61 | 52 | 4 | 4 | 2 | 0 | 0 | 0 |
| Ceylon city, Martin County..... | 369 | 153 | 84 | 110 | 4 | 18 | 14 | 0 | 0 | 0 |
| Champion township, Wilkin County..... | 53 | 26 | 17 | 7 | 1 | 2 | 0 | 0 | 0 | 0 |
| Champlin city, Hennepin County..... | 23,073 | 8,328 | 5,113 | 7,841 | 773 | 1,018 | 506 | 16 | 0 | 16 |
| Chanarambie township, Murray County..... | 206 | 77 | 57 | 59 | 9 | 4 | 1 | 0 | 0 | 0 |
| Chandler city, Murray County..... | 270 | 109 | 63 | 79 | 9 | 10 | 5 | 0 | 0 | 0 |
| Chanhasen city..... | 22,943 | 8,352 | 5,505 | 8,047 | 393 | 646 | 321 | 9 | 0 | 9 |
| Carver County (part)..... | 22,943 | 8,352 | 5,505 | 8,047 | 393 | 646 | 321 | 9 | 0 | 9 |
| Hennepin County (part)..... | 0 | 0 | 0 | 0 | 0 | 0 | 0 | 0 | 0 | 0 |
| Charlestown township, Redwood County..... | 208 | 82 | 54 | 48 | 6 | 18 | 5 | 0 | 0 | 0 |
| Chaska city, Carver County..... | 23,652 | 8,816 | 4,812 | 8,223 | 703 | 1,098 | 574 | 118 | 95 | 23 |
| Chatfield city..... | 2,704 | 1,092 | 578 | 878 | 48 | 108 | 78 | 75 | 75 | 0 |
| Fillmore County (part)..... | 1,498 | 627 | 306 | 477 | 30 | 58 | 43 | 75 | 75 | 0 |
| Olmsted County (part)..... | 1,206 | 465 | 272 | 401 | 18 | 50 | 35 | 0 | 0 | 0 |
| Chatfield township, Fillmore County..... | 531 | 191 | 148 | 169 | 12 | 11 | 6 | 0 | 0 | 0 |
| Chatham township, Wright County..... | 1,297 | 416 | 340 | 488 | 34 | 19 | 10 | 5 | 5 | 0 |
| Chengwatana township, Pine County..... | 987 | 371 | 230 | 274 | 57 | 55 | 23 | 0 | 0 | 0 |
| Cherry township, St. Louis County..... | 860 | 352 | 223 | 239 | 14 | 32 | 19 | 0 | 0 | 0 |
| Cherry Grove township, Goodhue County.... | 397 | 149 | 98 | 115 | 18 | 17 | 9 | 0 | 0 | 0 |
| Chester township, Polk County..... | 75 | 33 | 22 | 15 | 1 | 4 | 3 | 0 | 0 | 0 |
| Chester township, Wabasha County..... | 455 | 164 | 111 | 152 | 11 | 17 | 9 | 0 | 0 | 0 |
| Chickamaw Beach city, Cass County..... | 114 | 58 | 34 | 13 | 2 | 7 | 6 | 0 | 0 | 0 |
| Chief township, Mahnomon County..... | 96 | 39 | 26 | 29 | 1 | 1 | 1 | 0 | 0 | 0 |
| Chilgren township, Lake of the Woods County..... | 182 | 70 | 51 | 49 | 8 | 4 | 3 | 0 | 0 | 0 |
| Chippewa Falls township, Pope County..... | 228 | 103 | 71 | 42 | 8 | 4 | 1 | 0 | 0 | 0 |
| Chisago City city, Chisago County..... | 4,826 | 2,051 | 1,064 | 1,356 | 107 | 248 | 135 | 141 | 111 | 30 |
| Chisago Lake township, Chisago County..... | 4,627 | 1,633 | 1,212 | 1,533 | 97 | 152 | 73 | 29 | 0 | 29 |
| Chisholm city, St. Louis County..... | 4,845 | 2,256 | 878 | 1,277 | 123 | 311 | 205 | 131 | 86 | 45 |
| Chokio city, Stevens County..... | 399 | 207 | 103 | 70 | 8 | 11 | 10 | 1 | 0 | 1 |
| Christiania township, Jackson County..... | 249 | 112 | 72 | 57 | 1 | 7 | 3 | 0 | 0 | 0 |
| Circle Pines city, Anoka County..... | 4,918 | 2,006 | 1,066 | 1,381 | 193 | 272 | 138 | 0 | 0 | 0 |
| Clara City city, Chippewa County..... | 1,291 | 584 | 285 | 353 | 22 | 47 | 39 | 69 | 62 | 7 |
| Claremont city, Dodge County..... | 548 | 220 | 89 | 163 | 28 | 48 | 30 | 0 | 0 | 0 |
| Claremont township, Dodge County..... | 461 | 167 | 121 | 136 | 18 | 19 | 4 | 0 | 0 | 0 |
| Clarissa city, Todd County..... | 602 | 291 | 134 | 152 | 9 | 16 | 7 | 79 | 75 | 4 |
| Clark township, Aitkin County..... | 169 | 69 | 41 | 40 | 8 | 11 | 2 | 0 | 0 | 0 |
| Clark township, Faribault County..... | 254 | 101 | 66 | 72 | 2 | 13 | 7 | 0 | 0 | 0 |
| Clarkfield city, Yellow Medicine County..... | 814 | 372 | 162 | 220 | 14 | 46 | 34 | 49 | 49 | 0 |
| Clarks Grove city, Freeborn County..... | 706 | 295 | 150 | 201 | 23 | 37 | 27 | 0 | 0 | 0 |
| Clay township, Hubbard County..... | 69 | 33 | 25 | 8 | 1 | 2 | 2 | 0 | 0 | 0 |
| Clayton township, Mower County..... | 158 | 61 | 44 | 47 | 5 | 1 | 0 | 0 | 0 | 0 |
| Clearbrook city, Clearwater County..... | 481 | 250 | 88 | 115 | 13 | 15 | 11 | 37 | 37 | 0 |
| Clear Creek UT, Carlton County..... | 160 | 69 | 36 | 43 | 5 | 7 | 4 | 0 | 0 | 0 |
| Clear Lake city, Sherburne County..... | 545 | 205 | 122 | 177 | 11 | 30 | 15 | 0 | 0 | 0 |
| Clear Lake township, Sherburne County..... | 1,539 | 586 | 435 | 424 | 40 | 54 | 27 | 0 | 0 | 0 |
| Clearwater city..... | 1,735 | 680 | 325 | 523 | 60 | 147 | 88 | 0 | 0 | 0 |
| Stearns County (part)..... | 0 | 0 | 0 | 0 | 0 | 0 | 0 | 0 | 0 | 0 |
| Wright County (part)..... | 1,735 | 680 | 325 | 523 | 60 | 147 | 88 | 0 | 0 | 0 |
| Clearwater township, Wright County..... | 1,306 | 483 | 324 | 415 | 31 | 53 | 27 | 0 | 0 | 0 |
| Clements city, Redwood County..... | 153 | 66 | 38 | 41 | 0 | 8 | 4 | 0 | 0 | 0 |
| Cleveland city, Le Sueur County..... | 719 | 278 | 156 | 229 | 14 | 42 | 23 | 0 | 0 | 0 |
| Cleveland township, Le Sueur County..... | 653 | 259 | 170 | 184 | 15 | 25 | 12 | 5 | 0 | 5 |
| Clifton township, Lyon County..... | 249 | 87 | 61 | 93 | 4 | 4 | 4 | 0 | 0 | 0 |
| Clifton township, Traverse County..... | 75 | 29 | 22 | 22 | 0 | 2 | 2 | 0 | 0 | 0 |
| Climax city, Polk County..... | 267 | 112 | 44 | 88 | 13 | 10 | 8 | 0 | 0 | 0 |

Table 10.

Household Relationship and Group Quarters Population: 2010—Con.

[For information on confidentiality protection, nonsampling error, and definitions, see Selected Appendixes at <www.census.gov/prod/cen2010/cph-1-a.pdf>]

| State County Place and County Subdivision | Household population | | | | | | | Group quarters population | | |
|---|----------------------|-------------|-----------------------------|--------|-----------------|--------------|-------------------|---------------------------|------------------------------|----------------------------------|
| | Total | Householder | Relationship to householder | | | | | Total | Institutionalized population | Non-institutionalized population |
| | | | Spouse | Child | Other relatives | Nonrelatives | | | | |
| | | | | | | Total | Unmarried partner | | | |
| PLACE AND COUNTY SUBDIVISION—Con. | | | | | | | | | | |
| Clinton city, Big Stone County..... | 445 | 201 | 92 | 127 | 3 | 22 | 17 | 4 | 0 | 4 |
| Clinton township, Rock County..... | 277 | 100 | 72 | 87 | 11 | 7 | 5 | 0 | 0 | 0 |
| Clinton township, St. Louis County..... | 1,013 | 419 | 234 | 258 | 42 | 60 | 34 | 2 | 0 | 2 |
| Clinton Falls township, Steele County..... | 351 | 153 | 98 | 90 | 3 | 7 | 4 | 0 | 0 | 0 |
| Clitherall city, Otter Tail County..... | 106 | 52 | 21 | 24 | 3 | 6 | 5 | 6 | 6 | 0 |
| Clitherall township, Otter Tail County..... | 455 | 203 | 126 | 105 | 7 | 14 | 9 | 0 | 0 | 0 |
| Clontarf city, Swift County..... | 164 | 64 | 39 | 45 | 6 | 10 | 4 | 0 | 0 | 0 |
| Clontarf township, Swift County..... | 86 | 37 | 25 | 20 | 3 | 1 | 1 | 0 | 0 | 0 |
| Cloquet city, Carlton County..... | 11,926 | 4,959 | 2,138 | 3,526 | 454 | 849 | 494 | 198 | 94 | 104 |
| Clover township, Clearwater County..... | 113 | 46 | 26 | 29 | 6 | 6 | 4 | 0 | 0 | 0 |
| Clover township, Hubbard County..... | 154 | 70 | 48 | 20 | 8 | 8 | 6 | 0 | 0 | 0 |
| Clover township, Mahanomen County..... | 121 | 42 | 17 | 39 | 15 | 8 | 7 | 0 | 0 | 0 |
| Clover township, Pine County..... | 410 | 168 | 93 | 120 | 10 | 19 | 9 | 0 | 0 | 0 |
| Cloverleaf township, Pennington County..... | 84 | 31 | 16 | 30 | 2 | 5 | 5 | 0 | 0 | 0 |
| Clow township, Kittson County..... | 46 | 16 | 12 | 17 | 0 | 1 | 1 | 0 | 0 | 0 |
| Coates city, Dakota County..... | 161 | 66 | 31 | 43 | 6 | 15 | 10 | 0 | 0 | 0 |
| Cobden city, Brown County..... | 36 | 18 | 6 | 7 | 0 | 5 | 3 | 0 | 0 | 0 |
| Cohasset city, Itasca County..... | 2,694 | 1,067 | 667 | 743 | 92 | 125 | 66 | 4 | 0 | 4 |
| Cokato city, Wright County..... | 2,607 | 1,000 | 504 | 946 | 46 | 111 | 60 | 87 | 55 | 32 |
| Cokato township, Wright County..... | 1,301 | 373 | 281 | 577 | 33 | 37 | 14 | 10 | 8 | 2 |
| Cold Spring city, Stearns County..... | 3,934 | 1,549 | 831 | 1,268 | 111 | 175 | 87 | 91 | 79 | 12 |
| Coleraine city, Itasca County..... | 1,948 | 768 | 430 | 584 | 51 | 115 | 57 | 22 | 0 | 22 |
| Colfax township, Kandiyohi County..... | 547 | 224 | 155 | 142 | 7 | 19 | 12 | 0 | 0 | 0 |
| Collegeville township, Stearns County..... | 1,766 | 696 | 509 | 482 | 27 | 52 | 30 | 1,577 | 0 | 1,577 |
| Collins township, McLeod County..... | 473 | 183 | 126 | 133 | 18 | 13 | 11 | 0 | 0 | 0 |
| Collinwood township, Meeker County..... | 1,099 | 392 | 300 | 354 | 21 | 32 | 16 | 14 | 14 | 0 |
| Cologne city, Carver County..... | 1,519 | 539 | 344 | 527 | 40 | 69 | 35 | 0 | 0 | 0 |
| Columbia township, Polk County..... | 470 | 188 | 121 | 144 | 5 | 12 | 8 | 0 | 0 | 0 |
| Columbia Heights city, Anoka County..... | 19,327 | 7,926 | 3,051 | 5,369 | 1,377 | 1,604 | 683 | 169 | 162 | 7 |
| Columbus city, Anoka County..... | 3,914 | 1,416 | 978 | 1,180 | 167 | 173 | 83 | 0 | 0 | 0 |
| Colvin township, St. Louis County..... | 317 | 143 | 81 | 69 | 11 | 13 | 8 | 0 | 0 | 0 |
| Comfort township, Kanabec County..... | 1,078 | 420 | 268 | 294 | 42 | 54 | 25 | 0 | 0 | 0 |
| Comfrey city..... | 382 | 169 | 95 | 106 | 4 | 8 | 5 | 0 | 0 | 0 |
| Brown County (part)..... | 366 | 160 | 89 | 105 | 4 | 8 | 5 | 0 | 0 | 0 |
| Cottonwood County (part)..... | 16 | 9 | 6 | 1 | 0 | 0 | 0 | 0 | 0 | 0 |
| Como township, Marshall County..... | 39 | 20 | 12 | 4 | 1 | 2 | 2 | 0 | 0 | 0 |
| Compton township, Otter Tail County..... | 801 | 275 | 189 | 296 | 18 | 23 | 13 | 0 | 0 | 0 |
| Comstock city, Clay County..... | 93 | 38 | 22 | 27 | 3 | 3 | 2 | 0 | 0 | 0 |
| Comstock township, Marshall County..... | 105 | 48 | 32 | 22 | 0 | 3 | 2 | 0 | 0 | 0 |
| Concord township, Dodge County..... | 574 | 219 | 138 | 165 | 20 | 32 | 17 | 0 | 0 | 0 |
| Conger city, Freeborn County..... | 146 | 62 | 31 | 42 | 0 | 11 | 5 | 0 | 0 | 0 |
| Connelly township, Wilkin County..... | 116 | 43 | 34 | 32 | 2 | 5 | 3 | 0 | 0 | 0 |
| Cook city, St. Louis County..... | 546 | 268 | 102 | 127 | 18 | 31 | 20 | 28 | 28 | 0 |
| Coon Creek township, Lyon County..... | 244 | 94 | 70 | 72 | 3 | 5 | 4 | 0 | 0 | 0 |
| Coon Rapids city, Anoka County..... | 61,117 | 23,532 | 12,091 | 18,794 | 3,085 | 3,615 | 1,834 | 359 | 205 | 154 |
| Copley township, Clearwater County..... | 872 | 317 | 206 | 277 | 35 | 37 | 19 | 0 | 0 | 0 |
| Corcoran city, Hennepin County..... | 5,379 | 1,867 | 1,367 | 1,780 | 154 | 211 | 98 | 0 | 0 | 0 |
| Cordova township, Le Sueur County..... | 471 | 181 | 124 | 141 | 8 | 17 | 10 | 0 | 0 | 0 |
| Corinna township, Wright County..... | 2,315 | 930 | 624 | 617 | 59 | 85 | 46 | 7 | 7 | 0 |
| Corliss township, Otter Tail County..... | 493 | 189 | 138 | 148 | 6 | 12 | 6 | 0 | 0 | 0 |
| Cormant township, Beltrami County..... | 158 | 68 | 36 | 41 | 8 | 5 | 5 | 0 | 0 | 0 |
| Cormorant township, Becker County..... | 1,039 | 473 | 320 | 182 | 23 | 41 | 22 | 0 | 0 | 0 |
| Cornish township, Aitkin County..... | 28 | 14 | 10 | 3 | 1 | 0 | 0 | 0 | 0 | 0 |
| Cornish township, Sibley County..... | 243 | 105 | 67 | 59 | 7 | 5 | 2 | 0 | 0 | 0 |
| Correll city, Big Stone County..... | 34 | 18 | 6 | 5 | 0 | 5 | 4 | 0 | 0 | 0 |
| Cosmos city, Meeker County..... | 473 | 229 | 89 | 114 | 11 | 30 | 24 | 0 | 0 | 0 |
| Cosmos township, Meeker County..... | 228 | 88 | 55 | 69 | 10 | 6 | 4 | 0 | 0 | 0 |
| Cottage Grove city, Washington County..... | 34,525 | 11,719 | 7,804 | 12,242 | 1,379 | 1,381 | 705 | 64 | 13 | 51 |
| Cotton township, St. Louis County..... | 445 | 192 | 108 | 89 | 20 | 36 | 10 | 0 | 0 | 0 |
| Cottonwood township, Brown County..... | 833 | 341 | 230 | 230 | 10 | 22 | 16 | 7 | 0 | 7 |
| Cottonwood city, Lyon County..... | 1,204 | 504 | 278 | 348 | 17 | 57 | 29 | 8 | 8 | 0 |
| Courtland city, Nicollet County..... | 611 | 237 | 159 | 171 | 15 | 29 | 15 | 0 | 0 | 0 |
| Courtland township, Nicollet County..... | 630 | 236 | 159 | 196 | 17 | 22 | 11 | 0 | 0 | 0 |
| Crane Lake township, St. Louis County..... | 82 | 38 | 21 | 19 | 4 | 0 | 0 | 0 | 0 | 0 |
| Crate township, Chippewa County..... | 211 | 85 | 59 | 59 | 0 | 8 | 6 | 0 | 0 | 0 |
| Credit River township, Scott County..... | 5,088 | 1,662 | 1,330 | 1,861 | 95 | 140 | 64 | 8 | 0 | 8 |
| Croke township, Traverse County..... | 75 | 33 | 18 | 20 | 0 | 4 | 2 | 0 | 0 | 0 |
| Cromwell city, Carlton County..... | 234 | 130 | 36 | 50 | 4 | 14 | 6 | 0 | 0 | 0 |
| Cromwell township, Clay County..... | 345 | 124 | 94 | 105 | 11 | 11 | 4 | 0 | 0 | 0 |
| Crooked Creek township, Houston County... | 285 | 111 | 70 | 92 | 7 | 5 | 3 | 0 | 0 | 0 |

Table 10.

Household Relationship and Group Quarters Population: 2010—Con.

[For information on confidentiality protection, nonsampling error, and definitions, see Selected Appendixes at <www.census.gov/prod/cen2010/cph-1-a.pdf>]

| State County Place and County Subdivision | Household population | | | | | | | Group quarters population | | |
|---|----------------------|-------------|-----------------------------|-------|-----------------|--------------|-------------------|---------------------------|------------------------------|----------------------------------|
| | Total | Householder | Relationship to householder | | | | | Total | Institutionalized population | Non-institutionalized population |
| | | | Spouse | Child | Other relatives | Nonrelatives | | | | |
| | | | | | | Total | Unmarried partner | | | |
| PLACE AND COUNTY SUBDIVISION—Con. | | | | | | | | | | |
| Crooked Lake township, Cass County..... | 560 | 283 | 186 | 69 | 10 | 12 | 10 | 0 | 0 | 0 |
| Crooks township, Renville County..... | 191 | 68 | 50 | 58 | 9 | 6 | 6 | 0 | 0 | 0 |
| Crookston city, Polk County..... | 7,043 | 3,109 | 1,252 | 1,948 | 230 | 504 | 235 | 848 | 159 | 689 |
| Crookston township, Polk County..... | 413 | 158 | 120 | 121 | 5 | 9 | 5 | 0 | 0 | 0 |
| Crosby city, Crow Wing County..... | 2,272 | 1,065 | 344 | 623 | 73 | 167 | 116 | 114 | 114 | 0 |
| Crosby township, Pine County..... | 93 | 41 | 26 | 22 | 1 | 3 | 1 | 0 | 0 | 0 |
| Crosslake city, Crow Wing County..... | 2,136 | 1,027 | 584 | 416 | 34 | 75 | 52 | 5 | 0 | 5 |
| Crow Lake township, Stearns County..... | 318 | 134 | 88 | 84 | 0 | 12 | 10 | 0 | 0 | 0 |
| Crow River township, Stearns County..... | 327 | 123 | 86 | 93 | 15 | 10 | 6 | 0 | 0 | 0 |
| Crow Wing township, Crow Wing County..... | 1,966 | 688 | 448 | 645 | 85 | 100 | 54 | 0 | 0 | 0 |
| Crow Wing Lake township, Hubbard County..... | 332 | 164 | 110 | 43 | 8 | 7 | 5 | 0 | 0 | 0 |
| Crystal city, Hennepin County..... | 21,927 | 9,183 | 4,018 | 5,927 | 1,185 | 1,614 | 736 | 224 | 129 | 95 |
| Crystal Bay township, Lake County..... | 456 | 215 | 114 | 91 | 4 | 32 | 24 | 16 | 0 | 16 |
| Cuba township, Becker County..... | 277 | 102 | 69 | 89 | 9 | 8 | 5 | 0 | 0 | 0 |
| Culdrum township, Morrison County..... | 487 | 173 | 119 | 162 | 18 | 15 | 7 | 0 | 0 | 0 |
| Culver township, St. Louis County..... | 290 | 115 | 50 | 83 | 13 | 29 | 18 | 4 | 0 | 4 |
| Currie city, Murray County..... | 233 | 114 | 51 | 45 | 13 | 10 | 4 | 0 | 0 | 0 |
| Cushing township, Morrison County..... | 706 | 279 | 181 | 205 | 17 | 24 | 17 | 8 | 0 | 8 |
| Custer township, Lyon County..... | 203 | 85 | 55 | 52 | 3 | 8 | 3 | 0 | 0 | 0 |
| Cuyuna city, Crow Wing County..... | 332 | 126 | 69 | 119 | 7 | 11 | 10 | 0 | 0 | 0 |
| Cyrus city, Pope County..... | 288 | 137 | 54 | 68 | 4 | 25 | 17 | 0 | 0 | 0 |
| Daggett Brook township, Crow Wing County..... | 554 | 212 | 145 | 156 | 23 | 18 | 8 | 0 | 0 | 0 |
| Dahlgren township, Carver County..... | 1,331 | 494 | 351 | 394 | 31 | 61 | 22 | 0 | 0 | 0 |
| Dailey township, Mille Lacs County..... | 234 | 97 | 54 | 56 | 5 | 22 | 13 | 0 | 0 | 0 |
| Dakota city, Winona County..... | 323 | 137 | 80 | 87 | 8 | 11 | 11 | 0 | 0 | 0 |
| Dalbo township, Isanti County..... | 743 | 274 | 178 | 235 | 27 | 29 | 19 | 0 | 0 | 0 |
| Dale township, Cottonwood County..... | 151 | 65 | 47 | 36 | 0 | 3 | 3 | 0 | 0 | 0 |
| Dalton city, Otter Tail County..... | 253 | 115 | 46 | 70 | 3 | 19 | 12 | 0 | 0 | 0 |
| Dane Prairie township, Otter Tail County..... | 887 | 351 | 262 | 236 | 21 | 17 | 10 | 0 | 0 | 0 |
| Danforth township, Pine County..... | 78 | 32 | 16 | 23 | 6 | 1 | 1 | 0 | 0 | 0 |
| Danielson township, Meeker County..... | 295 | 111 | 81 | 92 | 4 | 7 | 3 | 0 | 0 | 0 |
| Danube city, Renville County..... | 505 | 209 | 119 | 133 | 23 | 21 | 12 | 0 | 0 | 0 |
| Danvers city, Swift County..... | 97 | 40 | 23 | 27 | 2 | 5 | 3 | 0 | 0 | 0 |
| Danville township, Blue Earth County..... | 240 | 99 | 63 | 58 | 7 | 13 | 8 | 0 | 0 | 0 |
| Darfur city, Watonwan County..... | 108 | 49 | 26 | 31 | 1 | 1 | 1 | 0 | 0 | 0 |
| Darling township, Morrison County..... | 527 | 213 | 140 | 145 | 14 | 15 | 10 | 8 | 0 | 8 |
| Darmen township, Stevens County..... | 292 | 94 | 65 | 98 | 10 | 25 | 5 | 0 | 0 | 0 |
| Darwin city, Meeker County..... | 350 | 139 | 80 | 101 | 10 | 20 | 17 | 0 | 0 | 0 |
| Darwin township, Meeker County..... | 681 | 289 | 201 | 155 | 12 | 24 | 17 | 0 | 0 | 0 |
| Dassel city, Meeker County..... | 1,408 | 572 | 293 | 438 | 47 | 58 | 36 | 61 | 61 | 0 |
| Dassel township, Meeker County..... | 1,526 | 546 | 395 | 519 | 35 | 31 | 18 | 0 | 0 | 0 |
| Davidson UT, Aitkin County..... | 42 | 22 | 10 | 4 | 0 | 6 | 3 | 0 | 0 | 0 |
| Davis township, Kittson County..... | 30 | 15 | 12 | 3 | 0 | 0 | 0 | 0 | 0 | 0 |
| Dawson city, Lac qui Parle County..... | 1,474 | 682 | 331 | 382 | 22 | 57 | 34 | 66 | 54 | 12 |
| Dayton city..... | 4,671 | 1,638 | 1,095 | 1,516 | 191 | 231 | 108 | 0 | 0 | 0 |
| Hennepin County (part)..... | 4,617 | 1,619 | 1,083 | 1,499 | 185 | 231 | 108 | 0 | 0 | 0 |
| Wright County (part)..... | 54 | 19 | 12 | 17 | 6 | 0 | 0 | 0 | 0 | 0 |
| Dead Lake township, Otter Tail County..... | 494 | 221 | 135 | 95 | 19 | 24 | 17 | 0 | 0 | 0 |
| Decoria township, Blue Earth County..... | 1,104 | 412 | 303 | 331 | 13 | 45 | 23 | 0 | 0 | 0 |
| Deephaven city, Hennepin County..... | 3,618 | 1,337 | 953 | 1,195 | 55 | 78 | 38 | 24 | 20 | 4 |
| Deer township, Roseau County..... | 105 | 44 | 31 | 24 | 1 | 5 | 5 | 0 | 0 | 0 |
| Deer Creek city, Otter Tail County..... | 322 | 147 | 70 | 64 | 22 | 19 | 12 | 0 | 0 | 0 |
| Deer Creek township, Otter Tail County..... | 344 | 133 | 94 | 98 | 12 | 7 | 1 | 0 | 0 | 0 |
| Deerfield township, Cass County..... | 118 | 49 | 33 | 26 | 5 | 5 | 3 | 0 | 0 | 0 |
| Deerfield township, Steele County..... | 517 | 192 | 135 | 159 | 17 | 14 | 7 | 0 | 0 | 0 |
| Deerhorn township, Wilkin County..... | 97 | 39 | 22 | 28 | 1 | 7 | 2 | 0 | 0 | 0 |
| Deer Lake UT, Itasca County..... | 3,461 | 1,467 | 951 | 814 | 97 | 132 | 85 | 34 | 12 | 22 |
| Deer Park township, Pennington County..... | 126 | 44 | 30 | 47 | 0 | 5 | 3 | 0 | 0 | 0 |
| Deer River city, Itasca County..... | 892 | 397 | 149 | 244 | 41 | 61 | 34 | 38 | 31 | 7 |
| Deer River township, Itasca County..... | 693 | 270 | 175 | 200 | 30 | 18 | 9 | 11 | 0 | 11 |
| Deerwood city, Crow Wing County..... | 532 | 226 | 99 | 166 | 16 | 25 | 13 | 0 | 0 | 0 |
| Deerwood township, Crow Wing County..... | 1,306 | 558 | 389 | 298 | 21 | 40 | 22 | 0 | 0 | 0 |
| Deerwood township, Kittson County..... | 153 | 61 | 39 | 45 | 3 | 5 | 5 | 0 | 0 | 0 |
| De Graff city, Swift County..... | 115 | 53 | 29 | 28 | 1 | 4 | 4 | 0 | 0 | 0 |
| Delafield township, Jackson County..... | 226 | 98 | 67 | 57 | 2 | 2 | 2 | 0 | 0 | 0 |
| Delano city, Wright County..... | 5,406 | 1,958 | 1,154 | 2,000 | 92 | 202 | 116 | 58 | 58 | 0 |
| Delavan city, Faribault County..... | 179 | 86 | 41 | 39 | 4 | 9 | 6 | 0 | 0 | 0 |
| Delavan township, Faribault County..... | 228 | 94 | 64 | 60 | 1 | 9 | 4 | 0 | 0 | 0 |
| Delaware township, Grant County..... | 102 | 39 | 29 | 24 | 6 | 4 | 2 | 0 | 0 | 0 |
| Delhi city, Redwood County..... | 70 | 31 | 17 | 17 | 1 | 4 | 4 | 0 | 0 | 0 |
| Delhi township, Redwood County..... | 293 | 115 | 80 | 81 | 9 | 8 | 4 | 0 | 0 | 0 |
| Dell Grove township, Pine County..... | 690 | 301 | 170 | 160 | 14 | 45 | 21 | 7 | 0 | 7 |

Table 10.

Household Relationship and Group Quarters Population: 2010—Con.

[For information on confidentiality protection, nonsampling error, and definitions, see Selected Appendixes at <www.census.gov/prod/cen2010/cph-1-a.pdf>]

| State County Place and County Subdivision | Household population | | | | | | | Group quarters population | | |
|---|----------------------|-------------|-----------------------------|--------|-----------------|--------------|-------------------|---------------------------|------------------------------|----------------------------------|
| | Total | Householder | Relationship to householder | | | | | Total | Institutionalized population | Non-institutionalized population |
| | | | Spouse | Child | Other relatives | Nonrelatives | | | | |
| | | | | | | Total | Unmarried partner | | | |
| PLACE AND COUNTY SUBDIVISION—Con. | | | | | | | | | | |
| Dellwood city, Washington County..... | 1,060 | 372 | 294 | 367 | 18 | 9 | 7 | 3 | 0 | 3 |
| Delton township, Cottonwood County..... | 123 | 46 | 30 | 39 | 2 | 6 | 5 | 0 | 0 | 0 |
| Denham city, Pine County..... | 35 | 15 | 7 | 10 | 0 | 3 | 2 | 0 | 0 | 0 |
| Denmark township, Washington County..... | 1,737 | 615 | 468 | 554 | 38 | 62 | 29 | 0 | 0 | 0 |
| Dennison city..... | 212 | 77 | 47 | 70 | 4 | 14 | 7 | 0 | 0 | 0 |
| Goodhue County (part)..... | 199 | 73 | 44 | 64 | 4 | 14 | 7 | 0 | 0 | 0 |
| Rice County (part)..... | 13 | 4 | 3 | 6 | 0 | 0 | 0 | 0 | 0 | 0 |
| Dent city, Otter Tail County..... | 192 | 78 | 41 | 60 | 1 | 12 | 8 | 0 | 0 | 0 |
| Denver township, Rock County..... | 173 | 68 | 52 | 49 | 2 | 2 | 1 | 0 | 0 | 0 |
| Derrynane township, Le Sueur County..... | 508 | 207 | 128 | 152 | 6 | 15 | 11 | 0 | 0 | 0 |
| Des Moines township, Jackson County..... | 229 | 102 | 62 | 55 | 4 | 6 | 2 | 3 | 0 | 3 |
| Des Moines River township, Murray County..... | 133 | 68 | 35 | 25 | 0 | 5 | 4 | 0 | 0 | 0 |
| Detroit township, Becker County..... | 2,029 | 827 | 534 | 532 | 65 | 71 | 39 | 4 | 0 | 4 |
| Detroit Lakes city, Becker County..... | 8,236 | 3,864 | 1,489 | 2,113 | 242 | 528 | 293 | 333 | 275 | 58 |
| Dewald township, Nobles County..... | 254 | 98 | 72 | 70 | 10 | 4 | 3 | 0 | 0 | 0 |
| Dewey township, Roseau County..... | 122 | 43 | 30 | 44 | 3 | 2 | 1 | 0 | 0 | 0 |
| Dexter city, Mower County..... | 341 | 144 | 75 | 96 | 7 | 19 | 11 | 0 | 0 | 0 |
| Dexter township, Mower County..... | 310 | 114 | 80 | 106 | 6 | 4 | 3 | 0 | 0 | 0 |
| Diamond Lake township, Lincoln County..... | 207 | 80 | 56 | 68 | 2 | 1 | 1 | 0 | 0 | 0 |
| Dieter township, Roseau County..... | 148 | 62 | 42 | 38 | 1 | 5 | 4 | 0 | 0 | 0 |
| Dilworth city, Clay County..... | 4,020 | 1,595 | 814 | 1,295 | 115 | 201 | 106 | 4 | 0 | 4 |
| Dodge Center city, Dodge County..... | 2,614 | 998 | 491 | 855 | 99 | 171 | 108 | 56 | 53 | 3 |
| Dollymount township, Traverse County..... | 77 | 26 | 22 | 26 | 2 | 1 | 1 | 0 | 0 | 0 |
| Donaldson city, Kittson County..... | 42 | 17 | 9 | 13 | 3 | 0 | 0 | 0 | 0 | 0 |
| Donnelly township, Marshall County..... | 19 | 9 | 5 | 4 | 0 | 1 | 1 | 0 | 0 | 0 |
| Donnelly city, Stevens County..... | 241 | 113 | 59 | 53 | 5 | 11 | 7 | 0 | 0 | 0 |
| Donnelly township, Stevens County..... | 100 | 45 | 26 | 24 | 1 | 4 | 3 | 0 | 0 | 0 |
| Dora township, Otter Tail County..... | 725 | 341 | 219 | 127 | 16 | 22 | 15 | 0 | 0 | 0 |
| Doran city, Wilkin County..... | 55 | 21 | 9 | 21 | 1 | 3 | 3 | 0 | 0 | 0 |
| Douglas township, Dakota County..... | 716 | 259 | 186 | 225 | 23 | 23 | 11 | 0 | 0 | 0 |
| Dover city, Olmsted County..... | 735 | 261 | 166 | 267 | 12 | 29 | 19 | 0 | 0 | 0 |
| Dover township, Olmsted County..... | 389 | 145 | 99 | 124 | 8 | 13 | 7 | 0 | 0 | 0 |
| Dovray city, Murray County..... | 57 | 31 | 14 | 7 | 0 | 5 | 5 | 0 | 0 | 0 |
| Dovray township, Murray County..... | 152 | 64 | 40 | 39 | 3 | 6 | 4 | 0 | 0 | 0 |
| Dovre township, Kandiyohi County..... | 2,116 | 788 | 618 | 612 | 42 | 56 | 28 | 3 | 0 | 3 |
| Drammen township, Lincoln County..... | 118 | 47 | 25 | 31 | 6 | 9 | 5 | 0 | 0 | 0 |
| Dresbach township, Winona County..... | 429 | 174 | 118 | 112 | 14 | 11 | 8 | 27 | 0 | 27 |
| Dryden township, Sibley County..... | 287 | 114 | 79 | 85 | 3 | 6 | 4 | 0 | 0 | 0 |
| Dublin township, Swift County..... | 152 | 58 | 38 | 43 | 2 | 11 | 5 | 0 | 0 | 0 |
| Dudley township, Clearwater County..... | 400 | 160 | 93 | 113 | 15 | 19 | 11 | 0 | 0 | 0 |
| Duluth city, St. Louis County..... | 79,625 | 35,705 | 13,269 | 18,684 | 2,325 | 9,642 | 2,854 | 6,640 | 1,416 | 5,224 |
| Duluth township, St. Louis County..... | 1,941 | 750 | 479 | 597 | 46 | 69 | 43 | 0 | 0 | 0 |
| Dumont city, Traverse County..... | 100 | 50 | 27 | 17 | 1 | 5 | 3 | 0 | 0 | 0 |
| Dunbar township, Faribault County..... | 283 | 113 | 73 | 77 | 3 | 17 | 7 | 0 | 0 | 0 |
| Dundas city, Rice County..... | 1,367 | 514 | 319 | 426 | 37 | 71 | 40 | 0 | 0 | 0 |
| Dundee city, Nobles County..... | 68 | 40 | 17 | 9 | 0 | 2 | 1 | 0 | 0 | 0 |
| Dunn township, Otter Tail County..... | 905 | 432 | 291 | 137 | 17 | 28 | 23 | 0 | 0 | 0 |
| Dunnell city, Martin County..... | 167 | 80 | 45 | 30 | 3 | 9 | 5 | 0 | 0 | 0 |
| Durand township, Beltrami County..... | 209 | 85 | 46 | 53 | 6 | 19 | 9 | 0 | 0 | 0 |
| Eagan city, Dakota County..... | 64,009 | 25,249 | 13,720 | 19,706 | 2,095 | 3,239 | 1,481 | 197 | 61 | 136 |
| Eagle township, Carlton County..... | 581 | 246 | 147 | 152 | 14 | 22 | 10 | 0 | 0 | 0 |
| Eagle Bend city, Todd County..... | 535 | 246 | 107 | 145 | 16 | 21 | 10 | 0 | 0 | 0 |
| Eagle Lake city, Blue Earth County..... | 2,418 | 887 | 528 | 789 | 70 | 144 | 62 | 4 | 0 | 4 |
| Eagle Lake township, Otter Tail County..... | 378 | 158 | 104 | 91 | 12 | 13 | 9 | 0 | 0 | 0 |
| Eagle Point township, Marshall County..... | 17 | 8 | 7 | 2 | 0 | 0 | 0 | 0 | 0 | 0 |
| Eagles Nest township, St. Louis County..... | 242 | 125 | 81 | 28 | 0 | 8 | 4 | 0 | 0 | 0 |
| Eagle Valley township, Todd County..... | 541 | 181 | 125 | 201 | 11 | 23 | 11 | 0 | 0 | 0 |
| Eagle View township, Becker County..... | 131 | 55 | 28 | 35 | 4 | 9 | 7 | 0 | 0 | 0 |
| East Bethel city, Anoka County..... | 11,617 | 4,060 | 2,716 | 3,819 | 393 | 629 | 331 | 9 | 0 | 9 |
| East Cass UT, Cass County..... | 62 | 28 | 12 | 15 | 1 | 6 | 4 | 0 | 0 | 0 |
| East Chain township, Martin County..... | 296 | 113 | 86 | 86 | 3 | 8 | 6 | 0 | 0 | 0 |
| East Cook UT, Cook County..... | 775 | 376 | 213 | 132 | 13 | 41 | 25 | 0 | 0 | 0 |
| Eastern township, Otter Tail County..... | 230 | 95 | 66 | 56 | 8 | 5 | 2 | 0 | 0 | 0 |
| East Grand Forks city, Polk County..... | 8,535 | 3,488 | 1,719 | 2,641 | 233 | 454 | 214 | 66 | 0 | 66 |
| East Gull Lake city, Cass County..... | 1,000 | 407 | 282 | 249 | 21 | 41 | 12 | 4 | 0 | 4 |
| East Koochiching UT, Koochiching County... | 355 | 153 | 98 | 82 | 13 | 9 | 8 | 0 | 0 | 0 |
| East Lake Lillian township, Kandiyohi County..... | 199 | 83 | 50 | 50 | 9 | 7 | 5 | 0 | 0 | 0 |
| Easton city, Faribault County..... | 199 | 89 | 46 | 44 | 7 | 13 | 10 | 0 | 0 | 0 |
| East Park township, Marshall County..... | 23 | 10 | 3 | 8 | 2 | 0 | 0 | 0 | 0 | 0 |
| East Side township, Mille Lacs County..... | 620 | 301 | 156 | 122 | 9 | 32 | 26 | 0 | 0 | 0 |
| East Valley township, Marshall County..... | 43 | 20 | 10 | 12 | 1 | 0 | 0 | 0 | 0 | 0 |

Table 10.

Household Relationship and Group Quarters Population: 2010—Con.

[For information on confidentiality protection, nonsampling error, and definitions, see Selected Appendixes at <www.census.gov/prod/cen2010/cph-1-a.pdf>]

| State County Place and County Subdivision | Household population | | | | | | | Group quarters population | | |
|---|----------------------|------------------|-----------------------------|--------|--------------------|--------------|----------------------|---------------------------|--------------------------------------|--|
| | Total | House- holder | Relationship to householder | | | | | Total | Institution- alized population | Non- institution- alized population |
| | | | Spouse | Child | Other relatives | Nonrelatives | | | | |
| | | | | | | Total | Unmarried partner | | | |
| PLACE AND COUNTY SUBDIVISION—Con. | | | | | | | | | | |
| Ebro CDP, Clearwater County..... | 64 | 20 | 6 | 26 | 8 | 4 | 3 | 0 | 0 | 0 |
| Echo city, Yellow Medicine County..... | 278 | 111 | 51 | 97 | 10 | 9 | 7 | 0 | 0 | 0 |
| Echo township, Yellow Medicine County..... | 145 | 63 | 46 | 33 | 2 | 1 | 1 | 0 | 0 | 0 |
| Eckles township, Beltrami County..... | 1,513 | 582 | 283 | 472 | 66 | 110 | 57 | 3 | 0 | 3 |
| Eckvold township, Marshall County..... | 77 | 28 | 19 | 27 | 3 | 0 | 0 | 0 | 0 | 0 |
| Eddy township, Clearwater County..... | 339 | 128 | 83 | 109 | 2 | 17 | 10 | 0 | 0 | 0 |
| Eden township, Brown County..... | 254 | 108 | 66 | 54 | 13 | 13 | 4 | 0 | 0 | 0 |
| Eden township, Pipestone County..... | 278 | 96 | 75 | 98 | 5 | 4 | 2 | 0 | 0 | 0 |
| Eden township, Polk County..... | 168 | 73 | 41 | 45 | 3 | 6 | 6 | 0 | 0 | 0 |
| Eden Lake township, Stearns County..... | 1,542 | 568 | 407 | 470 | 47 | 50 | 32 | 0 | 0 | 0 |
| Eden Prairie city, Hennepin County..... | 60,589 | 23,930 | 13,925 | 18,998 | 1,434 | 2,302 | 1,103 | 208 | 127 | 81 |
| Eden Valley city..... | 1,042 | 434 | 182 | 311 | 34 | 81 | 42 | 0 | 0 | 0 |
| Meeker County (part)..... | 553 | 236 | 94 | 163 | 19 | 41 | 23 | 0 | 0 | 0 |
| Stearns County (part)..... | 489 | 198 | 88 | 148 | 15 | 40 | 19 | 0 | 0 | 0 |
| Edgerton city, Pipestone County..... | 1,131 | 491 | 296 | 307 | 12 | 25 | 13 | 58 | 53 | 5 |
| Edina city, Hennepin County..... | 47,751 | 20,672 | 11,108 | 13,649 | 881 | 1,441 | 629 | 190 | 112 | 78 |
| Edison township, Swift County..... | 106 | 52 | 32 | 19 | 2 | 1 | 0 | 0 | 0 | 0 |
| Edna township, Otter Tail County..... | 897 | 356 | 266 | 228 | 22 | 25 | 11 | 0 | 0 | 0 |
| Edwards township, Kandiyohi County..... | 239 | 91 | 71 | 62 | 6 | 9 | 5 | 3 | 0 | 3 |
| Effie city, Itasca County..... | 123 | 48 | 23 | 38 | 4 | 10 | 5 | 0 | 0 | 0 |
| Effie UT, Itasca County..... | 203 | 86 | 61 | 48 | 5 | 3 | 2 | 0 | 0 | 0 |
| Effington township, Otter Tail County..... | 264 | 103 | 71 | 76 | 8 | 6 | 4 | 0 | 0 | 0 |
| Eglon township, Clay County..... | 508 | 187 | 141 | 159 | 12 | 9 | 6 | 0 | 0 | 0 |
| Eidsvold township, Lyon County..... | 236 | 81 | 52 | 94 | 6 | 3 | 2 | 0 | 0 | 0 |
| Eitzen city, Houston County..... | 243 | 112 | 55 | 57 | 3 | 16 | 12 | 0 | 0 | 0 |
| Elba city, Winona County..... | 152 | 70 | 32 | 38 | 2 | 10 | 5 | 0 | 0 | 0 |
| Elba township, Winona County..... | 311 | 107 | 83 | 107 | 8 | 6 | 3 | 0 | 0 | 0 |
| Elbow Lake CDP..... | 95 | 38 | 13 | 32 | 4 | 8 | 6 | 0 | 0 | 0 |
| Becker County (part)..... | 95 | 38 | 13 | 32 | 4 | 8 | 6 | 0 | 0 | 0 |
| Clearwater County (part)..... | 0 | 0 | 0 | 0 | 0 | 0 | 0 | 0 | 0 | 0 |
| Elbow Lake city, Grant County..... | 1,161 | 538 | 241 | 324 | 16 | 42 | 29 | 15 | 0 | 15 |
| Elbow Lake township, Grant County..... | 141 | 56 | 42 | 40 | 1 | 2 | 2 | 0 | 0 | 0 |
| Eldorado township, Stevens County..... | 94 | 36 | 28 | 28 | 0 | 2 | 2 | 0 | 0 | 0 |
| Elgin city, Wabasha County..... | 1,089 | 400 | 225 | 387 | 22 | 55 | 38 | 0 | 0 | 0 |
| Elgin township, Wabasha County..... | 733 | 257 | 192 | 242 | 15 | 27 | 18 | 0 | 0 | 0 |
| Elizabeth city, Otter Tail County..... | 173 | 66 | 43 | 51 | 8 | 5 | 2 | 0 | 0 | 0 |
| Elizabeth township, Otter Tail County..... | 815 | 332 | 234 | 207 | 17 | 25 | 14 | 4 | 0 | 4 |
| Elk township, Nobles County..... | 253 | 99 | 74 | 64 | 5 | 11 | 2 | 0 | 0 | 0 |
| Elk Lake township, Grant County..... | 270 | 106 | 75 | 76 | 2 | 11 | 4 | 11 | 0 | 11 |
| Elko New Market city, Scott County..... | 4,106 | 1,259 | 931 | 1,657 | 99 | 160 | 92 | 4 | 0 | 4 |
| Elk River city, Sherburne County..... | 22,334 | 8,080 | 4,935 | 7,636 | 630 | 1,053 | 588 | 640 | 604 | 36 |
| Elkton township, Clay County..... | 308 | 118 | 82 | 97 | 6 | 5 | 3 | 0 | 0 | 0 |
| Elkton city, Mower County..... | 141 | 58 | 30 | 49 | 1 | 3 | 2 | 0 | 0 | 0 |
| Ellendale city, Steele County..... | 691 | 296 | 146 | 203 | 11 | 35 | 23 | 0 | 0 | 0 |
| Ellington township, Dodge County..... | 261 | 101 | 72 | 78 | 5 | 5 | 3 | 0 | 0 | 0 |
| Ellsborough township, Murray County..... | 145 | 62 | 40 | 40 | 1 | 2 | 2 | 0 | 0 | 0 |
| Ellsburg township, St. Louis County..... | 215 | 101 | 60 | 40 | 7 | 7 | 5 | 4 | 0 | 4 |
| Ellsworth township, Meeker County..... | 848 | 354 | 255 | 195 | 17 | 27 | 17 | 0 | 0 | 0 |
| Ellsworth city, Nobles County..... | 424 | 210 | 101 | 94 | 9 | 10 | 8 | 39 | 39 | 0 |
| Elm Creek township, Martin County..... | 188 | 74 | 53 | 57 | 2 | 2 | 2 | 0 | 0 | 0 |
| Elmdale city, Morrison County..... | 116 | 44 | 25 | 37 | 3 | 7 | 3 | 0 | 0 | 0 |
| Elmdale township, Morrison County..... | 1,010 | 346 | 256 | 371 | 19 | 18 | 12 | 0 | 0 | 0 |
| Elmer township, Pipestone County..... | 231 | 85 | 59 | 78 | 2 | 7 | 5 | 0 | 0 | 0 |
| Elmer township, St. Louis County..... | 151 | 62 | 34 | 40 | 9 | 6 | 2 | 0 | 0 | 0 |
| Elmira township, Olmsted County..... | 354 | 131 | 95 | 101 | 10 | 17 | 2 | 0 | 0 | 0 |
| Elmo township, Otter Tail County..... | 331 | 139 | 79 | 75 | 20 | 18 | 13 | 0 | 0 | 0 |
| Elmore city, Faribault County..... | 594 | 266 | 111 | 163 | 14 | 40 | 27 | 69 | 69 | 0 |
| Elmore township, Faribault County..... | 181 | 82 | 53 | 36 | 1 | 9 | 4 | 0 | 0 | 0 |
| Elmwood township, Clay County..... | 415 | 150 | 112 | 129 | 14 | 10 | 4 | 0 | 0 | 0 |
| Elrosa city, Stearns County..... | 206 | 85 | 49 | 62 | 5 | 5 | 4 | 5 | 5 | 0 |
| Ely city, St. Louis County..... | 3,238 | 1,681 | 623 | 667 | 65 | 202 | 97 | 222 | 51 | 171 |
| Elysian city..... | 648 | 273 | 155 | 170 | 8 | 42 | 19 | 4 | 0 | 4 |
| Le Sueur County (part)..... | 646 | 272 | 155 | 169 | 8 | 42 | 19 | 4 | 0 | 4 |
| Waseca County (part)..... | 2 | 1 | 0 | 1 | 0 | 0 | 0 | 0 | 0 | 0 |
| Elysian township, Le Sueur County..... | 1,046 | 428 | 285 | 267 | 23 | 43 | 30 | 0 | 0 | 0 |
| Emardville township, Red Lake County..... | 195 | 79 | 51 | 60 | 3 | 2 | 2 | 0 | 0 | 0 |
| Embarrass township, St. Louis County..... | 603 | 267 | 145 | 141 | 20 | 30 | 19 | 4 | 0 | 4 |
| Emerald township, Faribault County..... | 222 | 85 | 64 | 63 | 5 | 5 | 1 | 0 | 0 | 0 |
| Emily city, Crow Wing County..... | 813 | 368 | 201 | 181 | 29 | 34 | 22 | 0 | 0 | 0 |

Table 10.

Household Relationship and Group Quarters Population: 2010—Con.

[For information on confidentiality protection, nonsampling error, and definitions, see Selected Appendixes at <www.census.gov/prod/cen2010/cph-1-a.pdf>]

| State County Place and County Subdivision | Household population | | | | | | | Group quarters population | | |
|---|----------------------|-------------|-----------------------------|-------|-----------------|--------------|-------------------|---------------------------|------------------------------|----------------------------------|
| | Total | Householder | Relationship to householder | | | | | Total | Institutionalized population | Non-institutionalized population |
| | | | Spouse | Child | Other relatives | Nonrelatives | | | | |
| | | | | | | Total | Unmarried partner | | | |
| PLACE AND COUNTY SUBDIVISION—Con. | | | | | | | | | | |
| Emmet township, Renville County..... | 226 | 87 | 63 | 61 | 10 | 5 | 2 | 0 | 0 | 0 |
| Emmons city, Freeborn County..... | 391 | 174 | 91 | 97 | 11 | 18 | 12 | 0 | 0 | 0 |
| Empire township, Dakota County..... | 2,436 | 792 | 560 | 864 | 92 | 128 | 55 | 8 | 0 | 8 |
| Enstrom township, Roseau County..... | 455 | 182 | 103 | 131 | 11 | 28 | 13 | 0 | 0 | 0 |
| Enterprise township, Jackson County..... | 187 | 72 | 50 | 58 | 1 | 6 | 5 | 0 | 0 | 0 |
| Equality township, Red Lake County..... | 131 | 54 | 31 | 41 | 2 | 3 | 2 | 0 | 0 | 0 |
| Erdahl township, Grant County..... | 347 | 147 | 107 | 71 | 6 | 16 | 12 | 0 | 0 | 0 |
| Erhard city, Otter Tail County..... | 148 | 65 | 34 | 33 | 5 | 11 | 9 | 0 | 0 | 0 |
| Erhards Grove township, Otter Tail County... | 442 | 172 | 115 | 124 | 19 | 12 | 10 | 0 | 0 | 0 |
| Ericson township, Renville County..... | 206 | 83 | 54 | 52 | 5 | 12 | 7 | 0 | 0 | 0 |
| Erie township, Becker County..... | 1,642 | 645 | 425 | 464 | 36 | 72 | 47 | 0 | 0 | 0 |
| Erin township, Rice County..... | 859 | 321 | 217 | 251 | 33 | 37 | 19 | 0 | 0 | 0 |
| Erskine city, Polk County..... | 503 | 234 | 88 | 148 | 10 | 23 | 14 | 0 | 0 | 0 |
| Esko CDP, Carlton County..... | 1,869 | 683 | 489 | 606 | 32 | 59 | 32 | 0 | 0 | 0 |
| Espelie township, Marshall County..... | 39 | 17 | 12 | 8 | 0 | 2 | 1 | 0 | 0 | 0 |
| Esther township, Polk County..... | 165 | 65 | 54 | 41 | 3 | 2 | 1 | 0 | 0 | 0 |
| Euclid township, Polk County..... | 151 | 61 | 44 | 38 | 6 | 2 | 1 | 0 | 0 | 0 |
| Eureka township, Dakota County..... | 1,420 | 518 | 376 | 428 | 37 | 61 | 30 | 6 | 0 | 6 |
| Evan city, Brown County..... | 86 | 35 | 15 | 27 | 1 | 8 | 4 | 0 | 0 | 0 |
| Evansville city, Douglas County..... | 585 | 272 | 128 | 152 | 10 | 23 | 14 | 27 | 27 | 0 |
| Evansville township, Douglas County..... | 242 | 87 | 66 | 71 | 3 | 15 | 6 | 0 | 0 | 0 |
| Eveleth city, St. Louis County..... | 3,604 | 1,682 | 606 | 987 | 89 | 240 | 165 | 114 | 93 | 21 |
| Everglade township, Stevens County..... | 108 | 41 | 31 | 27 | 9 | 0 | 0 | 0 | 0 | 0 |
| Evergreen township, Becker County..... | 340 | 117 | 83 | 122 | 13 | 5 | 1 | 0 | 0 | 0 |
| Everts township, Otter Tail County..... | 658 | 307 | 207 | 117 | 9 | 18 | 6 | 0 | 0 | 0 |
| Ewington township, Jackson County..... | 244 | 93 | 66 | 71 | 7 | 7 | 3 | 0 | 0 | 0 |
| Excel township, Marshall County..... | 300 | 115 | 87 | 81 | 6 | 11 | 6 | 0 | 0 | 0 |
| Excelsior city, Hennepin County..... | 2,140 | 1,115 | 353 | 491 | 56 | 125 | 68 | 48 | 48 | 0 |
| Eyota city, Olmsted County..... | 1,977 | 758 | 428 | 684 | 30 | 77 | 45 | 0 | 0 | 0 |
| Eyota township, Olmsted County..... | 464 | 165 | 127 | 141 | 18 | 13 | 6 | 0 | 0 | 0 |
| Fahlun township, Kandiyohi County..... | 335 | 137 | 91 | 81 | 15 | 11 | 6 | 0 | 0 | 0 |
| Fairbanks township, St. Louis County..... | 63 | 35 | 20 | 4 | 1 | 3 | 0 | 0 | 0 | 0 |
| Fairfax township, Polk County..... | 172 | 69 | 43 | 46 | 3 | 11 | 8 | 26 | 0 | 26 |
| Fairfax city, Renville County..... | 1,177 | 513 | 255 | 316 | 39 | 54 | 33 | 58 | 44 | 14 |
| Fairfield township, Crow Wing County..... | 345 | 154 | 89 | 73 | 11 | 18 | 13 | 0 | 0 | 0 |
| Fairfield township, Swift County..... | 128 | 49 | 40 | 30 | 6 | 3 | 2 | 0 | 0 | 0 |
| Fairhaven CDP, Stearns County..... | 358 | 146 | 85 | 95 | 14 | 18 | 10 | 0 | 0 | 0 |
| Fair Haven township, Stearns County..... | 1,507 | 580 | 372 | 447 | 41 | 67 | 39 | 0 | 0 | 0 |
| Fairmont city, Martin County..... | 10,432 | 4,812 | 2,173 | 2,593 | 251 | 603 | 364 | 234 | 152 | 82 |
| Fairmont township, Martin County..... | 318 | 118 | 88 | 94 | 6 | 12 | 6 | 0 | 0 | 0 |
| Fairview township, Cass County..... | 821 | 321 | 233 | 230 | 20 | 17 | 8 | 0 | 0 | 0 |
| Fairview township, Lyon County..... | 394 | 156 | 105 | 108 | 8 | 17 | 9 | 0 | 0 | 0 |
| Falcon Heights city, Ramsey County..... | 4,859 | 2,131 | 1,038 | 1,226 | 146 | 318 | 111 | 462 | 0 | 462 |
| Falk township, Clearwater County..... | 284 | 100 | 53 | 94 | 21 | 16 | 7 | 0 | 0 | 0 |
| Fall Lake township, Lake County..... | 548 | 280 | 173 | 64 | 9 | 22 | 10 | 1 | 0 | 1 |
| Falun township, Roseau County..... | 251 | 96 | 64 | 76 | 8 | 7 | 4 | 0 | 0 | 0 |
| Fanny township, Polk County..... | 103 | 38 | 26 | 34 | 2 | 3 | 1 | 0 | 0 | 0 |
| Farden township, Hubbard County..... | 1,131 | 403 | 239 | 345 | 74 | 70 | 38 | 6 | 6 | 0 |
| Faribault city, Rice County..... | 20,773 | 8,317 | 3,703 | 6,416 | 907 | 1,430 | 688 | 2,579 | 2,349 | 230 |
| Farley township, Polk County..... | 45 | 21 | 10 | 11 | 3 | 0 | 0 | 0 | 0 | 0 |
| Farming township, Stearns County..... | 987 | 326 | 259 | 366 | 21 | 15 | 10 | 0 | 0 | 0 |
| Farmington city, Dakota County..... | 20,871 | 7,066 | 4,483 | 7,775 | 637 | 910 | 491 | 215 | 68 | 147 |
| Farmington township, Olmsted County..... | 444 | 185 | 121 | 111 | 10 | 17 | 9 | 0 | 0 | 0 |
| Farm Island township, Aitkin County..... | 1,099 | 490 | 328 | 223 | 25 | 33 | 21 | 0 | 0 | 0 |
| Farwell city, Pope County..... | 51 | 27 | 10 | 10 | 0 | 4 | 3 | 0 | 0 | 0 |
| Fawn Lake township, Todd County..... | 555 | 220 | 123 | 159 | 15 | 38 | 25 | 0 | 0 | 0 |
| Faxon township, Sibley County..... | 701 | 228 | 173 | 257 | 15 | 28 | 14 | 0 | 0 | 0 |
| Fayal township, St. Louis County..... | 1,808 | 785 | 524 | 399 | 41 | 59 | 34 | 1 | 0 | 1 |
| Featherstone township, Goodhue County..... | 782 | 298 | 208 | 221 | 26 | 29 | 15 | 0 | 0 | 0 |
| Federal Dam city, Cass County..... | 110 | 49 | 18 | 22 | 10 | 11 | 7 | 0 | 0 | 0 |
| Feeley township, Itasca County..... | 306 | 138 | 80 | 65 | 11 | 12 | 9 | 0 | 0 | 0 |
| Felton city, Clay County..... | 177 | 78 | 34 | 52 | 4 | 9 | 5 | 0 | 0 | 0 |
| Felton township, Clay County..... | 86 | 36 | 23 | 24 | 2 | 1 | 1 | 0 | 0 | 0 |
| Fenton township, Murray County..... | 177 | 66 | 54 | 47 | 7 | 3 | 0 | 0 | 0 | 0 |
| Fergus Falls city, Otter Tail County..... | 12,485 | 5,814 | 2,500 | 3,211 | 277 | 683 | 329 | 653 | 352 | 301 |
| Fergus Falls township, Otter Tail County..... | 1,006 | 373 | 277 | 319 | 20 | 17 | 11 | 0 | 0 | 0 |
| Fern township, Hubbard County..... | 270 | 111 | 61 | 78 | 6 | 14 | 11 | 0 | 0 | 0 |
| Fertile city, Polk County..... | 794 | 372 | 165 | 231 | 4 | 22 | 14 | 48 | 48 | 0 |
| Field township, St. Louis County..... | 387 | 172 | 103 | 88 | 10 | 14 | 13 | 4 | 0 | 4 |
| Fieldon township, Watonwan County..... | 209 | 86 | 51 | 54 | 7 | 11 | 7 | 0 | 0 | 0 |
| Fifty Lakes city, Crow Wing County..... | 387 | 173 | 114 | 69 | 15 | 16 | 10 | 0 | 0 | 0 |
| Fillmore township, Fillmore County..... | 457 | 178 | 128 | 134 | 8 | 9 | 6 | 0 | 0 | 0 |

Table 10.

Household Relationship and Group Quarters Population: 2010—Con.

[For information on confidentiality protection, nonsampling error, and definitions, see Selected Appendixes at <www.census.gov/prod/cen2010/cph-1-a.pdf>]

| State County Place and County Subdivision | Household population | | | | | | | Group quarters population | | |
|--|----------------------|------------------|-----------------------------|-------|--------------------|--------------|----------------------|---------------------------|--------------------------------------|--|
| | Total | House- holder | Relationship to householder | | | | | Total | Institution- alized population | Non- institution- alized population |
| | | | Spouse | Child | Other relatives | Nonrelatives | | | | |
| | | | | | | Total | Unmarried partner | | | |
| PLACE AND COUNTY SUBDIVISION—Con. | | | | | | | | | | |
| Fine Lakes township, St. Louis County..... | 134 | 55 | 39 | 33 | 2 | 5 | 3 | 0 | 0 | 0 |
| Finland CDP, Lake County..... | 195 | 95 | 54 | 35 | 0 | 11 | 7 | 0 | 0 | 0 |
| Finlayson city, Pine County..... | 315 | 134 | 66 | 81 | 9 | 25 | 8 | 0 | 0 | 0 |
| Finlayson township, Pine County..... | 456 | 184 | 106 | 133 | 11 | 22 | 8 | 0 | 0 | 0 |
| First Assessment UT, Crow Wing County.... | 5,424 | 2,105 | 1,355 | 1,578 | 131 | 255 | 147 | 0 | 0 | 0 |
| Fisher city, Polk County..... | 435 | 180 | 91 | 135 | 10 | 19 | 11 | 0 | 0 | 0 |
| Fisher township, Polk County..... | 200 | 68 | 50 | 73 | 5 | 4 | 4 | 0 | 0 | 0 |
| Fish Lake CDP, Jackson County..... | 51 | 24 | 18 | 7 | 0 | 2 | 0 | 0 | 0 | 0 |
| Fish Lake township, Chisago County..... | 2,000 | 755 | 496 | 564 | 64 | 121 | 60 | 12 | 0 | 12 |
| Fleming township, Aitkin County..... | 312 | 155 | 90 | 47 | 7 | 13 | 10 | 0 | 0 | 0 |
| Fleming township, Pine County..... | 141 | 49 | 28 | 42 | 5 | 17 | 9 | 0 | 0 | 0 |
| Flensburg city, Morrison County..... | 222 | 84 | 44 | 79 | 6 | 9 | 6 | 3 | 0 | 3 |
| Flom township, Norman County..... | 218 | 78 | 50 | 76 | 4 | 10 | 7 | 0 | 0 | 0 |
| Floodwood city, St. Louis County..... | 522 | 257 | 77 | 135 | 15 | 38 | 30 | 6 | 0 | 6 |
| Floodwood township, St. Louis County..... | 280 | 117 | 73 | 69 | 6 | 15 | 8 | 0 | 0 | 0 |
| Flora township, Renville County..... | 188 | 74 | 57 | 46 | 5 | 6 | 4 | 0 | 0 | 0 |
| Florence township, Goodhue County..... | 1,577 | 647 | 452 | 402 | 26 | 50 | 32 | 4 | 0 | 4 |
| Florence city, Lyon County..... | 39 | 14 | 10 | 14 | 1 | 0 | 0 | 0 | 0 | 0 |
| Florida township, Yellow Medicine County.... | 129 | 51 | 35 | 41 | 0 | 2 | 1 | 0 | 0 | 0 |
| Flowing township, Clay County..... | 77 | 30 | 20 | 21 | 0 | 6 | 4 | 0 | 0 | 0 |
| Foldahl township, Marshall County..... | 62 | 33 | 16 | 11 | 0 | 2 | 1 | 0 | 0 | 0 |
| Folden township, Otter Tail County..... | 299 | 117 | 82 | 78 | 12 | 10 | 4 | 0 | 0 | 0 |
| Foley city, Benton County..... | 2,463 | 964 | 455 | 821 | 68 | 155 | 96 | 140 | 140 | 0 |
| Folsom township, Traverse County..... | 128 | 52 | 33 | 34 | 2 | 7 | 4 | 0 | 0 | 0 |
| Forada city, Douglas County..... | 185 | 82 | 46 | 37 | 5 | 15 | 6 | 0 | 0 | 0 |
| Ford township, Kanabec County..... | 195 | 86 | 47 | 47 | 3 | 12 | 8 | 0 | 0 | 0 |
| Forest township, Becker County..... | 77 | 37 | 26 | 11 | 1 | 2 | 2 | 0 | 0 | 0 |
| Forest township, Rice County..... | 1,233 | 452 | 343 | 385 | 18 | 35 | 16 | 0 | 0 | 0 |
| Forest Area township, Lake of the Woods County..... | 5 | 2 | 0 | 0 | 0 | 3 | 1 | 0 | 0 | 0 |
| Forest City township, Meeker County..... | 653 | 246 | 179 | 197 | 9 | 22 | 14 | 0 | 0 | 0 |
| Forest Lake city, Washington County..... | 18,245 | 7,014 | 3,940 | 5,773 | 574 | 944 | 543 | 130 | 113 | 17 |
| Foreston city, Mille Lacs County..... | 533 | 202 | 100 | 173 | 5 | 53 | 32 | 0 | 0 | 0 |
| Forest Prairie township, Meeker County..... | 972 | 348 | 257 | 325 | 13 | 29 | 16 | 0 | 0 | 0 |
| Forestville township, Fillmore County..... | 356 | 149 | 90 | 89 | 14 | 14 | 10 | 0 | 0 | 0 |
| Fork township, Marshall County..... | 10 | 5 | 4 | 1 | 0 | 0 | 0 | 0 | 0 | 0 |
| Fortier township, Yellow Medicine County.... | 99 | 40 | 26 | 24 | 4 | 5 | 3 | 0 | 0 | 0 |
| Fort Ripley city, Crow Wing County..... | 69 | 33 | 18 | 14 | 2 | 2 | 2 | 0 | 0 | 0 |
| Fort Ripley township, Crow Wing County..... | 883 | 342 | 221 | 254 | 35 | 31 | 19 | 0 | 0 | 0 |
| Fort Snelling UT, Hennepin County..... | 138 | 135 | 0 | 0 | 1 | 2 | 0 | 11 | 0 | 11 |
| Fosston city, Polk County..... | 1,436 | 670 | 251 | 421 | 22 | 72 | 41 | 91 | 66 | 25 |
| Fossum township, Norman County..... | 156 | 70 | 47 | 32 | 2 | 5 | 5 | 0 | 0 | 0 |
| Foster township, Big Stone County..... | 112 | 56 | 39 | 11 | 1 | 5 | 4 | 0 | 0 | 0 |
| Foster township, Faribault County..... | 239 | 103 | 69 | 59 | 2 | 6 | 3 | 0 | 0 | 0 |
| Fountain city, Fillmore County..... | 410 | 171 | 90 | 122 | 8 | 19 | 13 | 0 | 0 | 0 |
| Fountain township, Fillmore County..... | 315 | 129 | 90 | 82 | 9 | 5 | 2 | 0 | 0 | 0 |
| Fountain Prairie township, Pipestone County | 188 | 65 | 44 | 76 | 0 | 3 | 1 | 0 | 0 | 0 |
| Foxhome city, Wilkin County..... | 116 | 52 | 25 | 31 | 3 | 5 | 4 | 0 | 0 | 0 |
| Foxhome township, Wilkin County..... | 103 | 39 | 29 | 32 | 0 | 3 | 2 | 0 | 0 | 0 |
| Fox Lake township, Martin County..... | 256 | 110 | 78 | 60 | 3 | 5 | 4 | 0 | 0 | 0 |
| Framnas township, Stevens County..... | 305 | 119 | 91 | 80 | 7 | 8 | 5 | 0 | 0 | 0 |
| Franconia township, Chisago County..... | 1,585 | 568 | 404 | 504 | 37 | 72 | 40 | 220 | 0 | 220 |
| Frankford township, Mower County..... | 371 | 139 | 90 | 116 | 7 | 19 | 9 | 0 | 0 | 0 |
| Franklin city, Renville County..... | 464 | 207 | 86 | 133 | 19 | 19 | 10 | 46 | 46 | 0 |
| Franklin township, Wright County..... | 2,760 | 974 | 738 | 922 | 49 | 77 | 39 | 0 | 0 | 0 |
| Fraser township, Martin County..... | 304 | 115 | 78 | 97 | 3 | 11 | 6 | 0 | 0 | 0 |
| Frazee city, Becker County..... | 1,291 | 540 | 222 | 382 | 47 | 100 | 66 | 59 | 59 | 0 |
| Fredenberg township, St. Louis County..... | 1,325 | 532 | 376 | 341 | 32 | 44 | 27 | 12 | 0 | 12 |
| Freeborn city, Freeborn County..... | 297 | 120 | 65 | 88 | 11 | 13 | 11 | 0 | 0 | 0 |
| Freeborn township, Freeborn County..... | 267 | 112 | 70 | 68 | 5 | 12 | 7 | 0 | 0 | 0 |
| Freedom township, Waseca County..... | 322 | 134 | 91 | 80 | 11 | 6 | 3 | 4 | 0 | 4 |
| Freeland township, Lac qui Parle County.... | 102 | 41 | 27 | 27 | 3 | 4 | 1 | 0 | 0 | 0 |
| Freeman township, Freeborn County..... | 496 | 195 | 128 | 142 | 11 | 20 | 15 | 0 | 0 | 0 |
| Freeport city, Stearns County..... | 632 | 271 | 161 | 154 | 9 | 37 | 17 | 0 | 0 | 0 |
| Fremont township, Winona County..... | 355 | 128 | 90 | 121 | 10 | 6 | 3 | 0 | 0 | 0 |
| French township, St. Louis County..... | 567 | 273 | 166 | 91 | 17 | 20 | 15 | 0 | 0 | 0 |
| French Lake township, Wright County..... | 1,172 | 428 | 294 | 371 | 39 | 40 | 16 | 0 | 0 | 0 |
| Friberg township, Otter Tail County..... | 809 | 324 | 223 | 203 | 15 | 44 | 27 | 0 | 0 | 0 |
| Fridley city, Anoka County..... | 27,077 | 11,110 | 4,817 | 7,679 | 1,514 | 1,957 | 977 | 131 | 48 | 83 |
| Friendship township, Yellow Medicine County..... | 192 | 80 | 58 | 46 | 3 | 5 | 5 | 0 | 0 | 0 |
| Frohn township, Beltrami County..... | 1,428 | 555 | 356 | 376 | 67 | 74 | 31 | 5 | 0 | 5 |

Table 10.

Household Relationship and Group Quarters Population: 2010—Con.

[For information on confidentiality protection, nonsampling error, and definitions, see Selected Appendixes at <www.census.gov/prod/cen2010/cph-1-a.pdf>]

| State County Place and County Subdivision | Household population | | | | | | | Group quarters population | | |
|---|----------------------|-------------|-----------------------------|-------|-----------------|--------------|-------------------|---------------------------|------------------------------|----------------------------------|
| | Total | Householder | Relationship to householder | | | | | Total | Institutionalized population | Non-institutionalized population |
| | | | Spouse | Child | Other relatives | Nonrelatives | | | | |
| | | | | | | Total | Unmarried partner | | | |
| PLACE AND COUNTY SUBDIVISION—Con. | | | | | | | | | | |
| Frontenac CDP, Goodhue County..... | 282 | 114 | 66 | 83 | 6 | 13 | 7 | 0 | 0 | 0 |
| Frost city, Faribault County..... | 198 | 95 | 49 | 42 | 3 | 9 | 5 | 0 | 0 | 0 |
| Fulda city, Murray County..... | 1,231 | 566 | 269 | 330 | 17 | 49 | 36 | 87 | 57 | 30 |
| Funkley city, Beltrami County..... | 5 | 5 | 0 | 0 | 0 | 0 | 0 | 0 | 0 | 0 |
| Gail Lake township, Crow Wing County..... | 97 | 43 | 21 | 19 | 7 | 7 | 3 | 0 | 0 | 0 |
| Galena township, Martin County..... | 248 | 94 | 73 | 71 | 7 | 3 | 1 | 0 | 0 | 0 |
| Gales township, Redwood County..... | 137 | 50 | 33 | 47 | 3 | 4 | 2 | 0 | 0 | 0 |
| Garden township, Polk County..... | 212 | 87 | 59 | 60 | 1 | 5 | 3 | 0 | 0 | 0 |
| Garden City CDP, Blue Earth County..... | 255 | 102 | 57 | 72 | 12 | 12 | 9 | 0 | 0 | 0 |
| Garden City township, Blue Earth County.... | 689 | 274 | 178 | 186 | 21 | 30 | 15 | 0 | 0 | 0 |
| Garfield city, Douglas County..... | 354 | 142 | 62 | 115 | 6 | 29 | 19 | 0 | 0 | 0 |
| Garfield township, Lac qui Parle County..... | 145 | 57 | 40 | 41 | 6 | 1 | 1 | 0 | 0 | 0 |
| Garfield township, Polk County..... | 461 | 171 | 123 | 152 | 11 | 4 | 3 | 0 | 0 | 0 |
| Garnes township, Red Lake County..... | 190 | 67 | 50 | 67 | 2 | 4 | 3 | 0 | 0 | 0 |
| Garrison city, Crow Wing County..... | 210 | 107 | 35 | 29 | 11 | 28 | 14 | 0 | 0 | 0 |
| Garrison township, Crow Wing County..... | 750 | 348 | 214 | 135 | 24 | 29 | 21 | 4 | 0 | 4 |
| Garvin city, Lyon County..... | 135 | 52 | 29 | 42 | 4 | 8 | 5 | 0 | 0 | 0 |
| Gary city, Norman County..... | 214 | 83 | 52 | 72 | 2 | 5 | 3 | 0 | 0 | 0 |
| Gaylord city, Sibley County..... | 2,252 | 929 | 448 | 678 | 84 | 113 | 69 | 53 | 49 | 4 |
| Gem Lake city, Ramsey County..... | 393 | 155 | 100 | 111 | 12 | 15 | 9 | 0 | 0 | 0 |
| Geneva city, Freeborn County..... | 555 | 220 | 127 | 169 | 17 | 22 | 16 | 0 | 0 | 0 |
| Geneva township, Freeborn County..... | 421 | 164 | 118 | 111 | 15 | 13 | 6 | 0 | 0 | 0 |
| Genessee township, Kandiyohi County..... | 413 | 172 | 106 | 110 | 7 | 18 | 8 | 0 | 0 | 0 |
| Genola city, Morrison County..... | 75 | 32 | 12 | 26 | 1 | 4 | 2 | 0 | 0 | 0 |
| Gentilly township, Polk County..... | 280 | 111 | 74 | 79 | 1 | 15 | 8 | 0 | 0 | 0 |
| Georgetown city, Clay County..... | 129 | 48 | 29 | 45 | 1 | 6 | 3 | 0 | 0 | 0 |
| Georgetown township, Clay County..... | 156 | 58 | 41 | 44 | 3 | 10 | 4 | 0 | 0 | 0 |
| Germania township, Todd County..... | 500 | 147 | 115 | 207 | 19 | 12 | 2 | 0 | 0 | 0 |
| Germantown township, Cottonwood County..... | 207 | 76 | 53 | 73 | 2 | 3 | 3 | 0 | 0 | 0 |
| Gervais township, Red Lake County..... | 226 | 94 | 67 | 55 | 4 | 6 | 4 | 0 | 0 | 0 |
| Getty township, Stearns County..... | 376 | 118 | 86 | 142 | 20 | 10 | 2 | 0 | 0 | 0 |
| Gheen UT, St. Louis County..... | 18 | 9 | 2 | 4 | 2 | 1 | 1 | 0 | 0 | 0 |
| Ghent city, Lyon County..... | 370 | 155 | 91 | 105 | 4 | 15 | 9 | 0 | 0 | 0 |
| Gibbon city, Sibley County..... | 772 | 353 | 168 | 204 | 16 | 31 | 20 | 0 | 0 | 0 |
| Gilbert city, St. Louis County..... | 1,795 | 835 | 366 | 475 | 45 | 74 | 51 | 4 | 0 | 4 |
| Gilchrist township, Pope County..... | 194 | 96 | 53 | 35 | 4 | 6 | 3 | 0 | 0 | 0 |
| Gillford township, Wabasha County..... | 572 | 203 | 152 | 195 | 8 | 14 | 10 | 0 | 0 | 0 |
| Gilman city, Benton County..... | 224 | 86 | 51 | 76 | 3 | 8 | 6 | 0 | 0 | 0 |
| Gilmanton township, Benton County..... | 841 | 303 | 203 | 284 | 23 | 28 | 14 | 0 | 0 | 0 |
| Girard township, Otter Tail County..... | 727 | 310 | 218 | 160 | 19 | 20 | 14 | 4 | 0 | 4 |
| Glasgow township, Wabasha County..... | 247 | 96 | 65 | 73 | 6 | 7 | 5 | 0 | 0 | 0 |
| Glen township, Aitkin County..... | 450 | 222 | 134 | 65 | 10 | 19 | 11 | 0 | 0 | 0 |
| Glencoe city, McLeod County..... | 5,495 | 2,220 | 1,162 | 1,686 | 168 | 259 | 152 | 136 | 132 | 4 |
| Glencoe township, McLeod County..... | 495 | 200 | 142 | 132 | 11 | 10 | 3 | 0 | 0 | 0 |
| Glendorado township, Benton County..... | 762 | 285 | 193 | 231 | 27 | 26 | 14 | 0 | 0 | 0 |
| Glenville city, Freeborn County..... | 643 | 278 | 144 | 168 | 24 | 29 | 20 | 0 | 0 | 0 |
| Glenwood city, Pope County..... | 2,464 | 1,185 | 500 | 629 | 47 | 103 | 61 | 100 | 96 | 4 |
| Glenwood township, Pope County..... | 1,052 | 439 | 298 | 256 | 30 | 29 | 20 | 6 | 0 | 6 |
| Glyndon city, Clay County..... | 1,394 | 464 | 304 | 537 | 40 | 49 | 39 | 0 | 0 | 0 |
| Glyndon township, Clay County..... | 278 | 105 | 83 | 83 | 6 | 1 | 1 | 0 | 0 | 0 |
| Gnesen township, St. Louis County..... | 1,683 | 686 | 441 | 427 | 53 | 76 | 41 | 0 | 0 | 0 |
| Godfrey township, Polk County..... | 313 | 129 | 93 | 75 | 7 | 9 | 5 | 0 | 0 | 0 |
| Golden Valley city, Hennepin County..... | 19,931 | 8,816 | 4,432 | 4,936 | 601 | 1,146 | 585 | 440 | 314 | 126 |
| Golden Valley township, Roseau County..... | 189 | 80 | 49 | 44 | 5 | 11 | 8 | 0 | 0 | 0 |
| Gonvick city, Clearwater County..... | 282 | 128 | 61 | 80 | 3 | 10 | 9 | 0 | 0 | 0 |
| Good Hope township, Itasca County..... | 99 | 49 | 26 | 14 | 5 | 5 | 4 | 0 | 0 | 0 |
| Good Hope township, Norman County..... | 43 | 17 | 9 | 8 | 2 | 7 | 4 | 0 | 0 | 0 |
| Goodhue city, Goodhue County..... | 1,176 | 415 | 254 | 423 | 50 | 34 | 14 | 0 | 0 | 0 |
| Goodhue township, Goodhue County..... | 525 | 186 | 141 | 173 | 15 | 10 | 7 | 0 | 0 | 0 |
| Goodland township, Itasca County..... | 466 | 212 | 132 | 100 | 5 | 17 | 13 | 0 | 0 | 0 |
| Goodridge city, Pennington County..... | 132 | 60 | 20 | 47 | 1 | 4 | 3 | 0 | 0 | 0 |
| Goodridge township, Pennington County.... | 79 | 26 | 19 | 32 | 0 | 2 | 2 | 0 | 0 | 0 |
| Good Thunder city, Blue Earth County..... | 583 | 227 | 122 | 190 | 12 | 32 | 23 | 0 | 0 | 0 |
| Goodview city, Winona County..... | 4,003 | 1,660 | 863 | 1,129 | 90 | 261 | 156 | 33 | 0 | 33 |
| Goose Prairie township, Clay County..... | 175 | 67 | 47 | 51 | 5 | 5 | 4 | 0 | 0 | 0 |
| Gordon township, Todd County..... | 659 | 256 | 182 | 193 | 8 | 20 | 15 | 0 | 0 | 0 |
| Gorman township, Otter Tail County..... | 462 | 182 | 126 | 135 | 6 | 13 | 10 | 3 | 0 | 3 |
| Gorton township, Grant County..... | 49 | 23 | 14 | 10 | 0 | 2 | 0 | 0 | 0 | 0 |
| Gould township, Cass County..... | 224 | 88 | 34 | 56 | 26 | 20 | 10 | 0 | 0 | 0 |
| Grace township, Chippewa County..... | 95 | 42 | 26 | 21 | 1 | 5 | 4 | 0 | 0 | 0 |

Table 10.

Household Relationship and Group Quarters Population: 2010—Con.

[For information on confidentiality protection, nonsampling error, and definitions, see Selected Appendixes at <www.census.gov/prod/cen2010/cph-1-a.pdf>]

| State County Place and County Subdivision | Household population | | | | | | | Group quarters population | | |
|--|----------------------|-------------|-----------------------------|-------|-----------------|--------------|-------------------|---------------------------|------------------------------|----------------------------------|
| | Total | Householder | Relationship to householder | | | | | Total | Institutionalized population | Non-institutionalized population |
| | | | Spouse | Child | Other relatives | Nonrelatives | | | | |
| | | | | | | Total | Unmarried partner | | | |
| PLACE AND COUNTY SUBDIVISION—Con. | | | | | | | | | | |
| Graceville city, Big Stone County..... | 529 | 263 | 123 | 112 | 8 | 23 | 10 | 48 | 48 | 0 |
| Graceville township, Big Stone County..... | 197 | 57 | 46 | 83 | 3 | 8 | 1 | 0 | 0 | 0 |
| Grafton township, Sibley County..... | 238 | 89 | 63 | 73 | 6 | 7 | 6 | 0 | 0 | 0 |
| Graham township, Benton County..... | 582 | 191 | 132 | 211 | 17 | 31 | 15 | 0 | 0 | 0 |
| Graham Lakes township, Nobles County..... | 218 | 81 | 60 | 71 | 3 | 3 | 3 | 0 | 0 | 0 |
| Granada city, Martin County..... | 303 | 129 | 59 | 90 | 9 | 16 | 7 | 0 | 0 | 0 |
| Granby township, Nicollet County..... | 246 | 97 | 66 | 68 | 8 | 7 | 2 | 0 | 0 | 0 |
| Grand Forks township, Polk County..... | 179 | 70 | 55 | 51 | 1 | 2 | 0 | 0 | 0 | 0 |
| Grand Lake township, St. Louis County..... | 2,613 | 1,036 | 688 | 685 | 76 | 128 | 54 | 166 | 155 | 11 |
| Grand Marais city, Cook County..... | 1,308 | 673 | 250 | 282 | 21 | 82 | 48 | 43 | 43 | 0 |
| Grand Meadow city, Mower County..... | 1,103 | 454 | 216 | 368 | 22 | 43 | 26 | 36 | 36 | 0 |
| Grand Meadow township, Mower County..... | 306 | 113 | 73 | 91 | 12 | 17 | 8 | 0 | 0 | 0 |
| Grand Plain township, Marshall County..... | 55 | 22 | 13 | 15 | 3 | 2 | 2 | 0 | 0 | 0 |
| Grand Portage UT, Cook County..... | 565 | 257 | 77 | 137 | 33 | 61 | 40 | 0 | 0 | 0 |
| Grand Prairie township, Nobles County..... | 206 | 80 | 59 | 65 | 0 | 2 | 2 | 0 | 0 | 0 |
| Grand Rapids city, Itasca County..... | 10,151 | 4,615 | 1,898 | 2,688 | 254 | 696 | 324 | 718 | 475 | 243 |
| Grandview township, Lyon County..... | 288 | 99 | 73 | 108 | 3 | 5 | 2 | 0 | 0 | 0 |
| Grange township, Pipestone County..... | 203 | 80 | 54 | 54 | 10 | 5 | 5 | 0 | 0 | 0 |
| Granite township, Morrison County..... | 481 | 155 | 116 | 187 | 6 | 17 | 11 | 0 | 0 | 0 |
| Granite Falls township, Chippewa County..... | 253 | 101 | 72 | 70 | 3 | 7 | 4 | 0 | 0 | 0 |
| Granite Falls city..... | 2,779 | 1,282 | 565 | 729 | 66 | 137 | 82 | 118 | 69 | 49 |
| Chippewa County (part)..... | 853 | 418 | 170 | 217 | 10 | 38 | 27 | 0 | 0 | 0 |
| Yellow Medicine County (part)..... | 1,926 | 864 | 395 | 512 | 56 | 99 | 55 | 118 | 69 | 49 |
| Granite Ledge township, Benton County..... | 739 | 275 | 178 | 222 | 33 | 31 | 20 | 4 | 0 | 4 |
| Granite Rock township, Redwood County..... | 225 | 76 | 59 | 79 | 3 | 8 | 2 | 0 | 0 | 0 |
| Grant city, Washington County..... | 4,090 | 1,464 | 1,124 | 1,274 | 135 | 93 | 49 | 6 | 0 | 6 |
| Grant Valley township, Beltrami County..... | 2,020 | 757 | 424 | 610 | 108 | 121 | 61 | 9 | 0 | 9 |
| Granville township, Kittson County..... | 83 | 34 | 26 | 22 | 0 | 1 | 1 | 0 | 0 | 0 |
| Grass Lake township, Kanabec County..... | 1,038 | 394 | 231 | 284 | 52 | 77 | 36 | 0 | 0 | 0 |
| Grasston city, Kanabec County..... | 158 | 53 | 33 | 52 | 10 | 10 | 5 | 0 | 0 | 0 |
| Grattan township, Itasca County..... | 44 | 16 | 8 | 15 | 5 | 0 | 0 | 0 | 0 | 0 |
| Gray township, Pipestone County..... | 225 | 87 | 63 | 69 | 2 | 4 | 2 | 0 | 0 | 0 |
| Great Bend township, Cottonwood County..... | 287 | 116 | 79 | 74 | 8 | 10 | 6 | 0 | 0 | 0 |
| Great Scott township, St. Louis County..... | 559 | 231 | 126 | 148 | 17 | 37 | 19 | 2 | 0 | 2 |
| Greenbush township, Mille Lacs County..... | 1,293 | 459 | 316 | 390 | 64 | 64 | 29 | 0 | 0 | 0 |
| Greenbush city, Roseau County..... | 667 | 300 | 143 | 193 | 9 | 22 | 14 | 52 | 47 | 5 |
| Greenfield city, Hennepin County..... | 2,777 | 936 | 705 | 1,016 | 38 | 82 | 47 | 0 | 0 | 0 |
| Greenfield township, Wabasha County..... | 1,349 | 577 | 381 | 310 | 34 | 47 | 32 | 0 | 0 | 0 |
| Green Isle city, Sibley County..... | 559 | 218 | 113 | 179 | 13 | 36 | 25 | 0 | 0 | 0 |
| Green Isle township, Sibley County..... | 524 | 208 | 142 | 143 | 14 | 17 | 9 | 0 | 0 | 0 |
| Green Lake township, Kandiyohi County..... | 1,575 | 630 | 479 | 393 | 30 | 43 | 21 | 7 | 0 | 7 |
| Greenleaf township, Meeker County..... | 676 | 288 | 197 | 159 | 7 | 25 | 15 | 0 | 0 | 0 |
| Green Meadow township, Norman County..... | 108 | 38 | 23 | 35 | 1 | 11 | 4 | 0 | 0 | 0 |
| Green Prairie township, Morrison County..... | 748 | 279 | 177 | 246 | 14 | 32 | 18 | 0 | 0 | 0 |
| Greenvale township, Dakota County..... | 803 | 275 | 198 | 273 | 34 | 23 | 9 | 0 | 0 | 0 |
| Green Valley township, Becker County..... | 376 | 134 | 87 | 120 | 23 | 12 | 7 | 0 | 0 | 0 |
| Greenwald city, Stearns County..... | 222 | 98 | 61 | 52 | 4 | 7 | 4 | 0 | 0 | 0 |
| Greenway township, Itasca County..... | 1,932 | 821 | 394 | 514 | 65 | 138 | 90 | 7 | 0 | 7 |
| Greenwood township, Clearwater County..... | 83 | 32 | 23 | 23 | 5 | 0 | 0 | 0 | 0 | 0 |
| Greenwood city, Hennepin County..... | 688 | 290 | 203 | 164 | 12 | 19 | 12 | 0 | 0 | 0 |
| Greenwood township, St. Louis County..... | 939 | 431 | 258 | 145 | 67 | 38 | 28 | 0 | 0 | 0 |
| Gregory township, Mahnomen County..... | 74 | 32 | 18 | 19 | 0 | 5 | 0 | 0 | 0 | 0 |
| Grey Cloud Island township, Washington County..... | 289 | 114 | 65 | 57 | 23 | 30 | 8 | 0 | 0 | 0 |
| Grey Eagle city, Todd County..... | 348 | 165 | 70 | 94 | 3 | 16 | 6 | 0 | 0 | 0 |
| Grey Eagle township, Todd County..... | 638 | 278 | 176 | 146 | 16 | 22 | 15 | 0 | 0 | 0 |
| Grimstad township, Roseau County..... | 146 | 61 | 43 | 37 | 1 | 4 | 2 | 0 | 0 | 0 |
| Grove township, Stearns County..... | 493 | 169 | 136 | 170 | 12 | 6 | 2 | 0 | 0 | 0 |
| Grove City city, Meeker County..... | 635 | 268 | 118 | 195 | 11 | 43 | 31 | 0 | 0 | 0 |
| Grove Lake township, Pope County..... | 255 | 107 | 67 | 68 | 2 | 11 | 6 | 0 | 0 | 0 |
| Grove Park-Tilden township, Polk County..... | 282 | 121 | 75 | 62 | 12 | 12 | 8 | 0 | 0 | 0 |
| Grygla city, Marshall County..... | 221 | 110 | 43 | 60 | 2 | 6 | 4 | 0 | 0 | 0 |
| Gudrid township, Lake of the Woods County | 219 | 89 | 56 | 52 | 7 | 15 | 9 | 0 | 0 | 0 |
| Gully city, Polk County..... | 66 | 38 | 10 | 15 | 1 | 2 | 1 | 0 | 0 | 0 |
| Gully township, Polk County..... | 136 | 52 | 32 | 44 | 2 | 6 | 5 | 0 | 0 | 0 |
| Guthrie township, Hubbard County..... | 555 | 204 | 139 | 165 | 23 | 24 | 13 | 0 | 0 | 0 |
| Hackensack city, Cass County..... | 305 | 143 | 60 | 76 | 10 | 16 | 14 | 8 | 0 | 8 |
| Hadley city, Murray County..... | 61 | 32 | 16 | 11 | 1 | 1 | 0 | 0 | 0 | 0 |
| Hagali township, Beltrami County..... | 372 | 146 | 92 | 101 | 19 | 14 | 10 | 0 | 0 | 0 |
| Hagen township, Clay County..... | 154 | 59 | 36 | 45 | 3 | 11 | 5 | 0 | 0 | 0 |

Table 10.

Household Relationship and Group Quarters Population: 2010—Con.

[For information on confidentiality protection, nonsampling error, and definitions, see Selected Appendixes at <www.census.gov/prod/cen2010/cph-1-a.pdf>]

| State County Place and County Subdivision | Household population | | | | | | | Group quarters population | | |
|--|----------------------|------------------|-----------------------------|-------|--------------------|--------------|----------------------|---------------------------|--------------------------------------|--|
| | Total | House- holder | Relationship to householder | | | | | Total | Institution- alized population | Non- institution- alized population |
| | | | Spouse | Child | Other relatives | Nonrelatives | | | | |
| | | | | | | Total | Unmarried partner | | | |
| PLACE AND COUNTY SUBDIVISION—Con. | | | | | | | | | | |
| Halden township, St. Louis County..... | 129 | 54 | 30 | 30 | 7 | 8 | 4 | 0 | 0 | 0 |
| Hale township, McLeod County..... | 942 | 359 | 247 | 271 | 35 | 30 | 23 | 0 | 0 | 0 |
| Hallock city, Kittson County..... | 916 | 449 | 224 | 220 | 9 | 14 | 13 | 65 | 65 | 0 |
| Hallock township, Kittson County..... | 104 | 36 | 31 | 34 | 3 | 0 | 0 | 0 | 0 | 0 |
| Halma city, Kittson County..... | 61 | 26 | 11 | 15 | 6 | 3 | 2 | 0 | 0 | 0 |
| Halstad city, Norman County..... | 559 | 251 | 108 | 161 | 11 | 28 | 15 | 38 | 38 | 0 |
| Halstad township, Norman County..... | 108 | 43 | 25 | 32 | 4 | 4 | 3 | 0 | 0 | 0 |
| Hamburg city, Carver County..... | 513 | 201 | 113 | 147 | 20 | 32 | 21 | 0 | 0 | 0 |
| Hamden township, Becker County..... | 206 | 81 | 52 | 65 | 1 | 7 | 3 | 0 | 0 | 0 |
| Ham Lake city, Anoka County..... | 15,278 | 5,171 | 3,689 | 5,269 | 552 | 597 | 287 | 18 | 0 | 18 |
| Hamlin township, Lac qui Parle County..... | 165 | 68 | 53 | 36 | 1 | 7 | 2 | 0 | 0 | 0 |
| Hammer township, Yellow Medicine County..... | 196 | 77 | 55 | 47 | 4 | 13 | 5 | 0 | 0 | 0 |
| Hammond township, Polk County..... | 44 | 17 | 12 | 12 | 2 | 1 | 1 | 0 | 0 | 0 |
| Hammond city, Wabasha County..... | 132 | 59 | 22 | 28 | 9 | 14 | 8 | 0 | 0 | 0 |
| Hampden township, Kittson County..... | 38 | 16 | 10 | 12 | 0 | 0 | 0 | 0 | 0 | 0 |
| Hampton city, Dakota County..... | 689 | 245 | 142 | 242 | 13 | 47 | 20 | 0 | 0 | 0 |
| Hampton township, Dakota County..... | 903 | 329 | 238 | 272 | 24 | 40 | 23 | 0 | 0 | 0 |
| Hamre township, Beltrami County..... | 13 | 8 | 2 | 3 | 0 | 0 | 0 | 0 | 0 | 0 |
| Hancock township, Carver County..... | 345 | 127 | 95 | 107 | 7 | 9 | 6 | 0 | 0 | 0 |
| Hancock city, Stevens County..... | 759 | 302 | 165 | 238 | 8 | 46 | 18 | 6 | 0 | 6 |
| Hangaard township, Clearwater County..... | 5 | 3 | 1 | 0 | 0 | 1 | 0 | 0 | 0 | 0 |
| Hanley Falls city, Yellow Medicine County.... | 304 | 107 | 59 | 119 | 8 | 11 | 8 | 0 | 0 | 0 |
| Hanover city..... | 2,935 | 926 | 717 | 1,141 | 50 | 101 | 51 | 3 | 0 | 3 |
| Hennepin County (part)..... | 606 | 196 | 153 | 225 | 8 | 24 | 12 | 3 | 0 | 3 |
| Wright County (part)..... | 2,329 | 730 | 564 | 916 | 42 | 77 | 39 | 0 | 0 | 0 |
| Hanska city, Brown County..... | 402 | 176 | 81 | 116 | 11 | 18 | 15 | 0 | 0 | 0 |
| Hansonville township, Lincoln County..... | 90 | 41 | 24 | 21 | 3 | 1 | 1 | 0 | 0 | 0 |
| Hantho township, Lac qui Parle County..... | 105 | 43 | 28 | 28 | 2 | 4 | 2 | 0 | 0 | 0 |
| Harding city, Morrison County..... | 98 | 44 | 20 | 32 | 0 | 2 | 1 | 27 | 0 | 27 |
| Hardwick city, Rock County..... | 198 | 87 | 38 | 54 | 8 | 11 | 6 | 0 | 0 | 0 |
| Harmony city, Fillmore County..... | 968 | 479 | 229 | 210 | 7 | 43 | 30 | 52 | 44 | 8 |
| Harmony township, Fillmore County..... | 387 | 132 | 96 | 140 | 10 | 9 | 2 | 0 | 0 | 0 |
| Harris city, Chisago County..... | 1,126 | 423 | 257 | 330 | 48 | 68 | 36 | 6 | 0 | 6 |
| Harris township, Itasca County..... | 3,244 | 1,297 | 844 | 815 | 110 | 178 | 80 | 9 | 0 | 9 |
| Harrison township, Kandiyohi County..... | 576 | 252 | 162 | 136 | 11 | 15 | 9 | 0 | 0 | 0 |
| Hart township, Winona County..... | 357 | 122 | 90 | 133 | 3 | 9 | 4 | 0 | 0 | 0 |
| Hartford township, Todd County..... | 662 | 238 | 153 | 214 | 27 | 30 | 16 | 0 | 0 | 0 |
| Hart Lake township, Hubbard County..... | 505 | 187 | 116 | 150 | 21 | 31 | 21 | 4 | 0 | 4 |
| Hartland city, Freeborn County..... | 315 | 140 | 61 | 79 | 9 | 26 | 13 | 0 | 0 | 0 |
| Hartland township, Freeborn County..... | 256 | 102 | 72 | 65 | 3 | 14 | 9 | 0 | 0 | 0 |
| Harvey township, Meeker County..... | 374 | 153 | 99 | 101 | 3 | 18 | 10 | 0 | 0 | 0 |
| Hassan township, Hennepin County..... | 2,600 | 866 | 674 | 926 | 59 | 75 | 49 | 0 | 0 | 0 |
| Hassan Valley township, McLeod County..... | 693 | 252 | 182 | 217 | 17 | 25 | 13 | 0 | 0 | 0 |
| Hastings city..... | 21,423 | 8,735 | 4,364 | 6,495 | 616 | 1,213 | 665 | 749 | 664 | 85 |
| Dakota County (part)..... | 21,423 | 8,735 | 4,364 | 6,495 | 616 | 1,213 | 665 | 749 | 664 | 85 |
| Washington County (part)..... | 0 | 0 | 0 | 0 | 0 | 0 | 0 | 0 | 0 | 0 |
| Hatfield city, Pipestone County..... | 54 | 20 | 12 | 20 | 0 | 2 | 1 | 0 | 0 | 0 |
| Haugen township, Aitkin County..... | 178 | 89 | 51 | 21 | 6 | 11 | 10 | 0 | 0 | 0 |
| Havana township, Steele County..... | 570 | 219 | 157 | 160 | 15 | 19 | 9 | 0 | 0 | 0 |
| Havelock township, Chippewa County..... | 181 | 69 | 47 | 45 | 9 | 11 | 8 | 0 | 0 | 0 |
| Haven township, Sherburne County..... | 1,979 | 706 | 545 | 611 | 57 | 60 | 22 | 7 | 0 | 7 |
| Haverhill township, Olmsted County..... | 1,486 | 546 | 426 | 446 | 27 | 41 | 22 | 9 | 0 | 9 |
| Hawk Creek township, Renville County..... | 201 | 85 | 56 | 51 | 7 | 2 | 1 | 0 | 0 | 0 |
| Hawley city, Clay County..... | 2,063 | 854 | 429 | 667 | 26 | 87 | 48 | 4 | 0 | 4 |
| Hawley township, Clay County..... | 474 | 162 | 124 | 160 | 13 | 15 | 8 | 0 | 0 | 0 |
| Hay Brook township, Kanabec County..... | 240 | 99 | 58 | 58 | 11 | 14 | 8 | 6 | 0 | 6 |
| Hay Creek township, Goodhue County..... | 882 | 312 | 234 | 277 | 23 | 36 | 18 | 0 | 0 | 0 |
| Hayes township, Swift County..... | 199 | 84 | 57 | 54 | 0 | 4 | 4 | 0 | 0 | 0 |
| Hayfield city, Dodge County..... | 1,296 | 547 | 251 | 393 | 34 | 71 | 41 | 44 | 44 | 0 |
| Hayfield township, Dodge County..... | 461 | 158 | 116 | 162 | 10 | 15 | 10 | 4 | 0 | 4 |
| Hay Lake UT, St. Louis County..... | 83 | 38 | 25 | 18 | 1 | 1 | 1 | 0 | 0 | 0 |
| Hayland township, Mille Lacs County..... | 501 | 194 | 124 | 147 | 12 | 24 | 12 | 0 | 0 | 0 |
| Hayward city, Freeborn County..... | 250 | 114 | 56 | 60 | 8 | 12 | 10 | 0 | 0 | 0 |
| Hayward township, Freeborn County..... | 371 | 155 | 110 | 82 | 3 | 21 | 10 | 10 | 10 | 0 |
| Hazel Run city, Yellow Medicine County..... | 63 | 27 | 17 | 15 | 2 | 2 | 0 | 0 | 0 | 0 |
| Hazel Run township, Yellow Medicine County..... | 193 | 72 | 54 | 62 | 1 | 4 | 4 | 0 | 0 | 0 |
| Hazelton township, Aitkin County..... | 844 | 397 | 223 | 149 | 34 | 41 | 22 | 0 | 0 | 0 |
| Hazelton township, Kittson County..... | 104 | 37 | 25 | 38 | 2 | 2 | 2 | 0 | 0 | 0 |

Table 10.

Household Relationship and Group Quarters Population: 2010—Con.

[For information on confidentiality protection, nonsampling error, and definitions, see Selected Appendixes at <www.census.gov/prod/cen2010/cph-1-a.pdf>]

| State County Place and County Subdivision | Household population | | | | | | | Group quarters population | | |
|---|----------------------|------------------|-----------------------------|-------|--------------------|--------------|----------------------|---------------------------|--------------------------------------|--|
| | Total | House- holder | Relationship to householder | | | | | Total | Institution- alized population | Non- institution- alized population |
| | | | Spouse | Child | Other relatives | Nonrelatives | | | | |
| | | | | | | Total | Unmarried partner | | | |
| PLACE AND COUNTY SUBDIVISION—Con. | | | | | | | | | | |
| Hector city, Renville County..... | 1,148 | 513 | 248 | 300 | 24 | 63 | 25 | 3 | 3 | 0 |
| Hector township, Renville County..... | 226 | 94 | 60 | 62 | 2 | 8 | 4 | 0 | 0 | 0 |
| Hegbert township, Swift County..... | 93 | 38 | 29 | 25 | 0 | 1 | 1 | 0 | 0 | 0 |
| Hegne township, Norman County..... | 40 | 20 | 12 | 5 | 2 | 1 | 1 | 0 | 0 | 0 |
| Heidelberg city, Le Sueur County..... | 122 | 41 | 31 | 46 | 2 | 2 | 0 | 0 | 0 | 0 |
| Heier township, Mahnomon County..... | 143 | 57 | 38 | 41 | 4 | 3 | 2 | 0 | 0 | 0 |
| Height of Land township, Becker County..... | 673 | 278 | 174 | 177 | 21 | 23 | 15 | 0 | 0 | 0 |
| Helen township, McLeod County..... | 863 | 314 | 237 | 259 | 32 | 21 | 15 | 0 | 0 | 0 |
| Helena township, Scott County..... | 1,648 | 548 | 424 | 599 | 41 | 36 | 12 | 0 | 0 | 0 |
| Helga township, Hubbard County..... | 1,401 | 519 | 371 | 396 | 47 | 68 | 31 | 0 | 0 | 0 |
| Helgeland township, Polk County..... | 54 | 19 | 13 | 18 | 1 | 3 | 3 | 0 | 0 | 0 |
| Henderson city, Sibley County..... | 886 | 377 | 190 | 239 | 32 | 48 | 31 | 0 | 0 | 0 |
| Henderson township, Sibley County..... | 728 | 262 | 168 | 242 | 24 | 32 | 15 | 0 | 0 | 0 |
| Hendricks city, Lincoln County..... | 656 | 326 | 148 | 139 | 16 | 27 | 18 | 57 | 57 | 0 |
| Hendricks township, Lincoln County..... | 201 | 78 | 50 | 51 | 4 | 18 | 9 | 0 | 0 | 0 |
| Hendrickson township, Hubbard County..... | 314 | 119 | 75 | 90 | 14 | 16 | 8 | 0 | 0 | 0 |
| Hendrum city, Norman County..... | 307 | 124 | 66 | 100 | 8 | 9 | 6 | 0 | 0 | 0 |
| Hendrum township, Norman County..... | 95 | 42 | 24 | 22 | 4 | 3 | 2 | 0 | 0 | 0 |
| Henning city, Otter Tail County..... | 765 | 364 | 149 | 201 | 18 | 33 | 14 | 37 | 37 | 0 |
| Henning township, Otter Tail County..... | 377 | 148 | 105 | 101 | 8 | 15 | 8 | 0 | 0 | 0 |
| Henrietta township, Hubbard County..... | 1,642 | 661 | 436 | 434 | 45 | 66 | 35 | 0 | 0 | 0 |
| Henriette city, Pine County..... | 71 | 32 | 10 | 23 | 2 | 4 | 4 | 0 | 0 | 0 |
| Henryville township, Renville County..... | 208 | 78 | 51 | 69 | 6 | 4 | 1 | 0 | 0 | 0 |
| Hereim township, Roseau County..... | 228 | 97 | 58 | 61 | 1 | 11 | 7 | 0 | 0 | 0 |
| Herman city, Grant County..... | 437 | 216 | 96 | 105 | 5 | 15 | 12 | 0 | 0 | 0 |
| Hermantown city, St. Louis County..... | 8,545 | 3,355 | 1,960 | 2,577 | 184 | 469 | 195 | 869 | 805 | 64 |
| Heron Lake city, Jackson County..... | 698 | 306 | 137 | 197 | 14 | 44 | 22 | 0 | 0 | 0 |
| Heron Lake township, Jackson County..... | 333 | 133 | 87 | 98 | 11 | 4 | 3 | 0 | 0 | 0 |
| Hersey township, Nobles County..... | 219 | 78 | 59 | 70 | 5 | 7 | 3 | 0 | 0 | 0 |
| Hewitt city, Todd County..... | 266 | 113 | 52 | 80 | 7 | 14 | 10 | 0 | 0 | 0 |
| Hibbing city, St. Louis County..... | 16,094 | 7,414 | 3,152 | 4,171 | 447 | 910 | 554 | 267 | 126 | 141 |
| Hickory township, Pennington County..... | 80 | 33 | 21 | 22 | 0 | 4 | 2 | 0 | 0 | 0 |
| Higdem township, Polk County..... | 84 | 34 | 20 | 22 | 3 | 5 | 3 | 0 | 0 | 0 |
| High Forest township, Olmsted County..... | 976 | 380 | 273 | 271 | 18 | 34 | 20 | 0 | 0 | 0 |
| Highland township, Wabasha County..... | 462 | 165 | 119 | 157 | 10 | 11 | 5 | 0 | 0 | 0 |
| Highland Grove township, Clay County..... | 288 | 115 | 83 | 75 | 10 | 5 | 4 | 0 | 0 | 0 |
| Highlanding township, Pennington County.... | 194 | 64 | 44 | 75 | 1 | 10 | 5 | 0 | 0 | 0 |
| Highwater township, Cottonwood County..... | 166 | 66 | 45 | 41 | 7 | 7 | 5 | 0 | 0 | 0 |
| Hill township, Kittson County..... | 15 | 6 | 6 | 3 | 0 | 0 | 0 | 0 | 0 | 0 |
| Hill City city, Aitkin County..... | 622 | 271 | 102 | 186 | 27 | 36 | 29 | 11 | 0 | 11 |
| Hill Lake township, Aitkin County..... | 430 | 171 | 106 | 113 | 21 | 19 | 12 | 0 | 0 | 0 |
| Hillman township, Kanabec County..... | 444 | 182 | 105 | 111 | 18 | 28 | 14 | 0 | 0 | 0 |
| Hillman city, Morrison County..... | 38 | 15 | 9 | 12 | 1 | 1 | 1 | 0 | 0 | 0 |
| Hillman township, Morrison County..... | 197 | 67 | 49 | 75 | 3 | 3 | 2 | 0 | 0 | 0 |
| Hill River township, Polk County..... | 157 | 63 | 37 | 50 | 1 | 6 | 2 | 0 | 0 | 0 |
| Hills city, Rock County..... | 639 | 263 | 142 | 182 | 9 | 43 | 24 | 47 | 47 | 0 |
| Hillsdale township, Winona County..... | 819 | 331 | 156 | 240 | 40 | 52 | 32 | 93 | 0 | 93 |
| Hilltop city, Anoka County..... | 744 | 380 | 68 | 164 | 43 | 89 | 40 | 0 | 0 | 0 |
| Hinckley city, Pine County..... | 1,796 | 736 | 228 | 536 | 76 | 220 | 111 | 4 | 0 | 4 |
| Hinckley township, Pine County..... | 806 | 315 | 176 | 216 | 26 | 73 | 33 | 0 | 0 | 0 |
| Hines township, Beltrami County..... | 689 | 285 | 175 | 160 | 40 | 29 | 19 | 0 | 0 | 0 |
| Hiram township, Cass County..... | 316 | 147 | 98 | 59 | 5 | 7 | 4 | 0 | 0 | 0 |
| Hitterdal city, Clay County..... | 201 | 89 | 50 | 54 | 1 | 7 | 5 | 0 | 0 | 0 |
| Hobart township, Otter Tail County..... | 778 | 322 | 238 | 175 | 17 | 26 | 16 | 0 | 0 | 0 |
| Hodges township, Stevens County..... | 277 | 96 | 70 | 97 | 4 | 10 | 7 | 0 | 0 | 0 |
| Hoff township, Pope County..... | 152 | 59 | 45 | 42 | 5 | 1 | 1 | 0 | 0 | 0 |
| Hoffman city, Grant County..... | 639 | 285 | 117 | 164 | 29 | 44 | 25 | 42 | 38 | 4 |
| Hokah city, Houston County..... | 580 | 275 | 104 | 156 | 8 | 37 | 22 | 0 | 0 | 0 |
| Hokah township, Houston County..... | 497 | 193 | 137 | 141 | 12 | 14 | 8 | 0 | 0 | 0 |
| Holden township, Goodhue County..... | 454 | 162 | 115 | 152 | 12 | 13 | 7 | 0 | 0 | 0 |
| Holding township, Stearns County..... | 1,139 | 423 | 292 | 361 | 27 | 36 | 17 | 0 | 0 | 0 |
| Holdingford city, Stearns County..... | 708 | 306 | 137 | 216 | 12 | 37 | 25 | 0 | 0 | 0 |
| Holland township, Kandiyohi County..... | 338 | 114 | 91 | 123 | 3 | 7 | 2 | 0 | 0 | 0 |
| Holland city, Pipestone County..... | 187 | 94 | 37 | 38 | 1 | 17 | 10 | 0 | 0 | 0 |
| Hollandale city, Freeborn County..... | 303 | 128 | 60 | 90 | 5 | 20 | 15 | 0 | 0 | 0 |
| Holloway city, Swift County..... | 92 | 50 | 24 | 15 | 1 | 2 | 1 | 0 | 0 | 0 |
| Holly township, Murray County..... | 127 | 54 | 30 | 35 | 0 | 8 | 5 | 0 | 0 | 0 |
| Hollywood township, Carver County..... | 1,041 | 387 | 271 | 328 | 25 | 30 | 15 | 0 | 0 | 0 |
| Holmes City township, Douglas County..... | 804 | 313 | 214 | 220 | 25 | 32 | 14 | 0 | 0 | 0 |
| Holmesville township, Becker County..... | 505 | 209 | 140 | 118 | 14 | 24 | 16 | 0 | 0 | 0 |
| Holst township, Clearwater County..... | 369 | 145 | 78 | 120 | 13 | 13 | 6 | 0 | 0 | 0 |

Table 10.

Household Relationship and Group Quarters Population: 2010—Con.

[For information on confidentiality protection, nonsampling error, and definitions, see Selected Appendixes at <www.census.gov/prod/cen2010/cph-1-a.pdf>]

| State County Place and County Subdivision | Household population | | | | | | | Group quarters population | | |
|---|----------------------|-------------|-----------------------------|--------|-----------------|--------------|-------------------|---------------------------|------------------------------|----------------------------------|
| | Total | Householder | Relationship to householder | | | | | Total | Institutionalized population | Non-institutionalized population |
| | | | Spouse | Child | Other relatives | Nonrelatives | | | | |
| | | | | | | Total | Unmarried partner | | | |
| PLACE AND COUNTY SUBDIVISION--Con. | | | | | | | | | | |
| Holt township, Fillmore County..... | 271 | 115 | 83 | 58 | 10 | 5 | 3 | 0 | 0 | 0 |
| Holt city, Marshall County..... | 88 | 36 | 22 | 27 | 1 | 2 | 2 | 0 | 0 | 0 |
| Holt township, Marshall County..... | 132 | 55 | 34 | 34 | 7 | 2 | 2 | 0 | 0 | 0 |
| Holy Cross township, Clay County..... | 140 | 53 | 40 | 40 | 5 | 2 | 1 | 0 | 0 | 0 |
| Holyoke township, Carlton County..... | 182 | 84 | 39 | 34 | 13 | 12 | 4 | 0 | 0 | 0 |
| Home township, Brown County..... | 545 | 210 | 160 | 154 | 7 | 14 | 7 | 0 | 0 | 0 |
| Home Brook township, Cass County..... | 255 | 97 | 63 | 74 | 10 | 11 | 7 | 0 | 0 | 0 |
| Home Lake township, Norman County..... | 148 | 57 | 41 | 38 | 8 | 4 | 2 | 0 | 0 | 0 |
| Homer CDP, Winona County..... | 181 | 76 | 57 | 33 | 9 | 6 | 2 | 0 | 0 | 0 |
| Homer township, Winona County..... | 1,356 | 546 | 393 | 334 | 38 | 45 | 21 | 0 | 0 | 0 |
| Homestead township, Otter Tail County..... | 362 | 139 | 91 | 105 | 11 | 16 | 9 | 0 | 0 | 0 |
| Honner township, Redwood County..... | 79 | 30 | 25 | 19 | 1 | 4 | 0 | 0 | 0 | 0 |
| Hope township, Lincoln County..... | 272 | 109 | 76 | 78 | 2 | 7 | 7 | 0 | 0 | 0 |
| Hopkins city, Hennepin County..... | 17,331 | 8,366 | 2,628 | 4,313 | 716 | 1,308 | 564 | 260 | 248 | 12 |
| Hornet township, Beltrami County..... | 232 | 97 | 55 | 57 | 10 | 13 | 6 | 0 | 0 | 0 |
| Horton township, Stevens County..... | 174 | 61 | 41 | 65 | 2 | 5 | 4 | 0 | 0 | 0 |
| Houston city, Houston County..... | 933 | 418 | 180 | 267 | 27 | 41 | 29 | 46 | 40 | 6 |
| Houston township, Houston County..... | 396 | 160 | 106 | 107 | 10 | 13 | 10 | 0 | 0 | 0 |
| Howard Lake city, Wright County..... | 1,906 | 786 | 397 | 576 | 54 | 93 | 59 | 56 | 39 | 17 |
| Hoyt Lakes city, St. Louis County..... | 2,012 | 885 | 491 | 471 | 67 | 98 | 51 | 5 | 0 | 5 |
| Hubbard township, Hubbard County..... | 784 | 329 | 209 | 195 | 19 | 32 | 20 | 0 | 0 | 0 |
| Hubbard township, Polk County..... | 75 | 36 | 23 | 14 | 2 | 0 | 0 | 0 | 0 | 0 |
| Hudson township, Douglas County..... | 875 | 342 | 245 | 228 | 29 | 31 | 19 | 1 | 0 | 1 |
| Hugo city, Washington County..... | 13,329 | 4,990 | 3,033 | 4,320 | 395 | 591 | 382 | 3 | 0 | 3 |
| Humboldt township, Clay County..... | 275 | 100 | 69 | 96 | 2 | 8 | 5 | 0 | 0 | 0 |
| Humboldt city, Kittson County..... | 45 | 20 | 16 | 8 | 1 | 0 | 0 | 0 | 0 | 0 |
| Hunter township, Jackson County..... | 224 | 93 | 62 | 61 | 1 | 7 | 3 | 0 | 0 | 0 |
| Huntersville township, Wadena County..... | 119 | 48 | 30 | 32 | 5 | 4 | 2 | 0 | 0 | 0 |
| Huntly township, Marshall County..... | 77 | 30 | 21 | 21 | 2 | 3 | 2 | 0 | 0 | 0 |
| Huntsville township, Polk County..... | 464 | 168 | 121 | 143 | 17 | 15 | 9 | 0 | 0 | 0 |
| Huss township, Roseau County..... | 120 | 56 | 27 | 30 | 3 | 4 | 3 | 0 | 0 | 0 |
| Hutchinson city, McLeod County..... | 13,913 | 5,950 | 2,818 | 4,083 | 338 | 724 | 418 | 265 | 131 | 134 |
| Hutchinson township, McLeod County..... | 1,220 | 439 | 348 | 381 | 17 | 35 | 21 | 0 | 0 | 0 |
| Hyde Park township, Wabasha County..... | 286 | 114 | 76 | 85 | 3 | 8 | 7 | 0 | 0 | 0 |
| Ida township, Douglas County..... | 1,224 | 512 | 359 | 299 | 28 | 26 | 17 | 4 | 0 | 4 |
| Ideal township, Crow Wing County..... | 1,064 | 493 | 298 | 212 | 22 | 39 | 22 | 5 | 0 | 5 |
| Idun township, Aitkin County..... | 259 | 98 | 64 | 78 | 7 | 12 | 4 | 0 | 0 | 0 |
| Ihlen city, Pipestone County..... | 63 | 32 | 18 | 11 | 1 | 1 | 1 | 0 | 0 | 0 |
| Independence city, Hennepin County..... | 3,480 | 1,241 | 919 | 1,153 | 81 | 86 | 49 | 24 | 0 | 24 |
| Indian Lake township, Nobles County..... | 232 | 94 | 69 | 60 | 4 | 5 | 4 | 0 | 0 | 0 |
| Industrial township, St. Louis County..... | 783 | 291 | 164 | 231 | 38 | 59 | 22 | 17 | 5 | 12 |
| Inger CDP, Itasca County..... | 212 | 58 | 15 | 67 | 59 | 13 | 8 | 0 | 0 | 0 |
| Inguadona township, Cass County..... | 190 | 98 | 56 | 21 | 7 | 8 | 5 | 0 | 0 | 0 |
| Inman township, Otter Tail County..... | 290 | 118 | 65 | 75 | 19 | 13 | 8 | 0 | 0 | 0 |
| International Falls city, Koochiching County.. | 6,262 | 2,903 | 1,136 | 1,666 | 162 | 395 | 244 | 162 | 74 | 88 |
| Inver Grove Heights city, Dakota County..... | 33,687 | 13,476 | 6,920 | 10,198 | 1,309 | 1,784 | 986 | 193 | 154 | 39 |
| Iona city, Murray County..... | 137 | 71 | 32 | 29 | 1 | 4 | 3 | 0 | 0 | 0 |
| Iona township, Murray County..... | 163 | 60 | 41 | 51 | 8 | 3 | 3 | 0 | 0 | 0 |
| Iona township, Todd County..... | 490 | 149 | 101 | 210 | 15 | 15 | 8 | 0 | 0 | 0 |
| Iosco township, Waseca County..... | 550 | 215 | 154 | 152 | 15 | 14 | 13 | 0 | 0 | 0 |
| Irondale township, Crow Wing County..... | 1,134 | 462 | 280 | 302 | 26 | 64 | 42 | 0 | 0 | 0 |
| Iron Junction city, St. Louis County..... | 86 | 45 | 19 | 13 | 2 | 7 | 6 | 0 | 0 | 0 |
| Iron Range township, Itasca County..... | 644 | 269 | 148 | 173 | 24 | 30 | 16 | 5 | 5 | 0 |
| Ironton city, Crow Wing County..... | 572 | 261 | 85 | 170 | 15 | 41 | 24 | 0 | 0 | 0 |
| Irving township, Kandiyohi County..... | 906 | 374 | 261 | 222 | 26 | 23 | 14 | 0 | 0 | 0 |
| Isanti city, Isanti County..... | 5,251 | 1,871 | 933 | 1,874 | 176 | 397 | 247 | 0 | 0 | 0 |
| Isanti township, Isanti County..... | 2,304 | 841 | 523 | 702 | 99 | 139 | 71 | 9 | 0 | 9 |
| Island Lake township, Lyon County..... | 175 | 71 | 49 | 44 | 2 | 9 | 6 | 0 | 0 | 0 |
| Island Lake township, Mahnomen County.... | 233 | 96 | 52 | 61 | 9 | 15 | 11 | 0 | 0 | 0 |
| Isle city, Mille Lacs County..... | 751 | 352 | 139 | 173 | 47 | 40 | 21 | 0 | 0 | 0 |
| Isle Harbor township, Mille Lacs County..... | 593 | 233 | 143 | 165 | 23 | 29 | 19 | 0 | 0 | 0 |
| Itasca township, Clearwater County..... | 132 | 61 | 35 | 27 | 4 | 5 | 4 | 0 | 0 | 0 |
| Ivanhoe city, Lincoln County..... | 533 | 268 | 118 | 123 | 10 | 14 | 9 | 26 | 26 | 0 |
| Jackson city, Jackson County..... | 3,224 | 1,489 | 635 | 863 | 81 | 156 | 88 | 75 | 75 | 0 |
| Jackson township, Scott County..... | 1,464 | 486 | 287 | 551 | 66 | 74 | 33 | 0 | 0 | 0 |
| Jadis township, Roseau County..... | 566 | 214 | 146 | 179 | 9 | 18 | 12 | 2 | 0 | 2 |
| Jamestown township, Blue Earth County..... | 693 | 270 | 188 | 196 | 21 | 18 | 11 | 0 | 0 | 0 |
| Janesville city, Waseca County..... | 2,212 | 889 | 499 | 685 | 36 | 103 | 71 | 44 | 44 | 0 |
| Janesville township, Waseca County..... | 513 | 199 | 135 | 146 | 16 | 17 | 9 | 0 | 0 | 0 |
| Janette Lake UT, St. Louis County..... | 295 | 124 | 89 | 68 | 8 | 6 | 6 | 0 | 0 | 0 |

Table 10.

Household Relationship and Group Quarters Population: 2010—Con.

[For information on confidentiality protection, nonsampling error, and definitions, see Selected Appendixes at <www.census.gov/prod/cen2010/cph-1-a.pdf>]

| State County Place and County Subdivision | Household population | | | | | | | Group quarters population | | |
|---|----------------------|-------------|-----------------------------|-------|-----------------|--------------|-------------------|---------------------------|------------------------------|----------------------------------|
| | Total | Householder | Relationship to householder | | | | | Total | Institutionalized population | Non-institutionalized population |
| | | | Spouse | Child | Other relatives | Nonrelatives | | | | |
| | | | | | | Total | Unmarried partner | | | |
| PLACE AND COUNTY SUBDIVISION—Con. | | | | | | | | | | |
| Jasper city..... | 633 | 292 | 124 | 169 | 17 | 31 | 23 | 0 | 0 | 0 |
| Pipestone County (part)..... | 573 | 264 | 114 | 152 | 16 | 27 | 21 | 0 | 0 | 0 |
| Rock County (part)..... | 60 | 28 | 10 | 17 | 1 | 4 | 2 | 0 | 0 | 0 |
| Jay township, Martin County..... | 237 | 95 | 66 | 61 | 4 | 11 | 7 | 0 | 0 | 0 |
| Jeffers city, Cottonwood County..... | 369 | 167 | 74 | 105 | 9 | 14 | 10 | 0 | 0 | 0 |
| Jefferson township, Houston County..... | 129 | 50 | 33 | 39 | 4 | 3 | 1 | 0 | 0 | 0 |
| Jenkins city, Crow Wing County..... | 430 | 168 | 73 | 132 | 23 | 34 | 18 | 0 | 0 | 0 |
| Jenkins township, Crow Wing County..... | 359 | 168 | 109 | 56 | 11 | 15 | 7 | 0 | 0 | 0 |
| Jessenland township, Sibley County..... | 444 | 169 | 122 | 127 | 15 | 11 | 6 | 0 | 0 | 0 |
| Jevne township, Aitkin County..... | 317 | 126 | 84 | 78 | 17 | 12 | 8 | 5 | 0 | 5 |
| Jewett UT, Aitkin County..... | 47 | 18 | 9 | 15 | 1 | 4 | 3 | 0 | 0 | 0 |
| Jo Daviess township, Faribault County..... | 245 | 100 | 60 | 73 | 5 | 7 | 4 | 0 | 0 | 0 |
| Johnson city, Big Stone County..... | 29 | 15 | 9 | 4 | 0 | 1 | 0 | 0 | 0 | 0 |
| Johnson township, Polk County..... | 51 | 23 | 13 | 8 | 6 | 1 | 1 | 0 | 0 | 0 |
| Johnsonville township, Redwood County..... | 152 | 51 | 37 | 61 | 0 | 3 | 2 | 0 | 0 | 0 |
| Jones township, Beltrami County..... | 277 | 100 | 63 | 93 | 10 | 11 | 9 | 0 | 0 | 0 |
| Jordan township, Fillmore County..... | 352 | 137 | 90 | 97 | 17 | 11 | 10 | 0 | 0 | 0 |
| Jordan city, Scott County..... | 5,470 | 1,871 | 1,121 | 2,062 | 172 | 244 | 163 | 0 | 0 | 0 |
| Judson township, Blue Earth County..... | 554 | 230 | 150 | 127 | 12 | 35 | 18 | 0 | 0 | 0 |
| Jupiter township, Kittson County..... | 111 | 45 | 28 | 33 | 0 | 5 | 2 | 0 | 0 | 0 |
| Kabetogama township, St. Louis County..... | 135 | 71 | 40 | 14 | 7 | 3 | 3 | 0 | 0 | 0 |
| Kalevala township, Carlton County..... | 327 | 136 | 75 | 78 | 22 | 16 | 9 | 0 | 0 | 0 |
| Kalmar township, Olmsted County..... | 1,046 | 410 | 302 | 294 | 9 | 31 | 23 | 0 | 0 | 0 |
| Kanabec township, Kanabec County..... | 943 | 346 | 203 | 283 | 48 | 63 | 46 | 0 | 0 | 0 |
| Kanaranzi township, Rock County..... | 247 | 92 | 71 | 80 | 3 | 1 | 1 | 0 | 0 | 0 |
| Kandiyohi city, Kandiyohi County..... | 488 | 202 | 107 | 142 | 13 | 24 | 7 | 3 | 0 | 3 |
| Kandiyohi township, Kandiyohi County..... | 631 | 242 | 170 | 173 | 26 | 20 | 8 | 5 | 0 | 5 |
| Kandota township, Todd County..... | 723 | 280 | 203 | 206 | 13 | 21 | 12 | 6 | 0 | 6 |
| Karlstad city, Kittson County..... | 714 | 331 | 147 | 204 | 12 | 20 | 14 | 46 | 42 | 4 |
| Kasota city, Le Sueur County..... | 675 | 293 | 126 | 175 | 21 | 60 | 33 | 0 | 0 | 0 |
| Kasota township, Le Sueur County..... | 1,581 | 608 | 419 | 435 | 45 | 74 | 39 | 0 | 0 | 0 |
| Kasson city, Dodge County..... | 5,904 | 2,224 | 1,246 | 2,051 | 130 | 253 | 157 | 27 | 0 | 27 |
| Kathio township, Mille Lacs County..... | 1,618 | 555 | 170 | 531 | 239 | 123 | 74 | 9 | 0 | 9 |
| Keene township, Clay County..... | 148 | 49 | 38 | 56 | 2 | 3 | 1 | 7 | 0 | 7 |
| Keewatin city, Itasca County..... | 1,068 | 475 | 179 | 299 | 35 | 80 | 51 | 0 | 0 | 0 |
| Kego township, Cass County..... | 505 | 224 | 132 | 103 | 21 | 25 | 18 | 0 | 0 | 0 |
| Kelliher city, Beltrami County..... | 262 | 122 | 55 | 76 | 2 | 7 | 5 | 0 | 0 | 0 |
| Kelliher township, Beltrami County..... | 130 | 53 | 37 | 33 | 3 | 4 | 3 | 0 | 0 | 0 |
| Kellogg city, Wabasha County..... | 456 | 200 | 101 | 122 | 7 | 26 | 18 | 0 | 0 | 0 |
| Kelsey township, St. Louis County..... | 140 | 57 | 40 | 33 | 3 | 7 | 7 | 0 | 0 | 0 |
| Kelso township, Sibley County..... | 292 | 118 | 78 | 83 | 7 | 6 | 4 | 0 | 0 | 0 |
| Kennedy city, Kittson County..... | 193 | 89 | 46 | 53 | 2 | 3 | 3 | 0 | 0 | 0 |
| Kenneth city, Rock County..... | 68 | 29 | 15 | 18 | 2 | 4 | 1 | 0 | 0 | 0 |
| Kensington city, Douglas County..... | 292 | 137 | 61 | 73 | 8 | 13 | 10 | 0 | 0 | 0 |
| Kent city, Wilkin County..... | 81 | 36 | 20 | 18 | 4 | 3 | 2 | 0 | 0 | 0 |
| Kenyon city, Goodhue County..... | 1,769 | 755 | 373 | 477 | 44 | 120 | 62 | 46 | 46 | 0 |
| Kenyon township, Goodhue County..... | 393 | 149 | 107 | 118 | 11 | 8 | 4 | 0 | 0 | 0 |
| Kerkhoven city, Swift County..... | 759 | 329 | 163 | 219 | 23 | 25 | 18 | 0 | 0 | 0 |
| Kerkhoven township, Swift County..... | 236 | 99 | 67 | 61 | 6 | 3 | 1 | 0 | 0 | 0 |
| Kerrick city, Pine County..... | 65 | 29 | 12 | 16 | 4 | 4 | 4 | 0 | 0 | 0 |
| Kerrick township, Pine County..... | 325 | 133 | 75 | 89 | 11 | 17 | 6 | 0 | 0 | 0 |
| Kertonville township, Polk County..... | 94 | 36 | 24 | 32 | 1 | 1 | 1 | 0 | 0 | 0 |
| Kettle River city, Carlton County..... | 180 | 79 | 33 | 47 | 14 | 7 | 5 | 0 | 0 | 0 |
| Kettle River township, Pine County..... | 504 | 212 | 116 | 131 | 10 | 35 | 23 | 0 | 0 | 0 |
| Keystone township, Polk County..... | 91 | 32 | 23 | 25 | 6 | 5 | 0 | 0 | 0 | 0 |
| Kiel township, Lake of the Woods County..... | 1 | 1 | 0 | 0 | 0 | 0 | 0 | 0 | 0 | 0 |
| Kiester city, Faribault County..... | 501 | 246 | 104 | 119 | 13 | 19 | 14 | 0 | 0 | 0 |
| Kiester township, Faribault County..... | 260 | 105 | 73 | 69 | 3 | 10 | 6 | 0 | 0 | 0 |
| Kildare township, Swift County..... | 151 | 62 | 40 | 40 | 6 | 3 | 1 | 0 | 0 | 0 |
| Kilkenny city, Le Sueur County..... | 134 | 53 | 28 | 39 | 9 | 5 | 3 | 0 | 0 | 0 |
| Kilkenny township, Le Sueur County..... | 404 | 169 | 103 | 108 | 9 | 15 | 10 | 0 | 0 | 0 |
| Kimball township, Jackson County..... | 129 | 48 | 37 | 34 | 5 | 5 | 2 | 0 | 0 | 0 |
| Kimball city, Stearns County..... | 744 | 310 | 154 | 225 | 10 | 45 | 27 | 18 | 0 | 18 |
| Kimberly township, Aitkin County..... | 195 | 89 | 56 | 32 | 13 | 5 | 4 | 0 | 0 | 0 |
| Kinbrae city, Nobles County..... | 12 | 6 | 3 | 0 | 0 | 3 | 3 | 0 | 0 | 0 |
| King township, Polk County..... | 219 | 80 | 57 | 75 | 3 | 4 | 4 | 0 | 0 | 0 |
| Kinghurst township, Itasca County..... | 106 | 52 | 31 | 18 | 2 | 3 | 2 | 0 | 0 | 0 |
| Kingman township, Renville County..... | 201 | 77 | 54 | 62 | 3 | 5 | 2 | 0 | 0 | 0 |
| Kingston city, Meeker County..... | 161 | 61 | 37 | 43 | 8 | 12 | 4 | 0 | 0 | 0 |
| Kingston township, Meeker County..... | 1,256 | 436 | 304 | 440 | 41 | 35 | 18 | 0 | 0 | 0 |
| Kinney city, St. Louis County..... | 169 | 70 | 32 | 44 | 5 | 18 | 10 | 0 | 0 | 0 |
| Kintire township, Redwood County..... | 182 | 72 | 51 | 55 | 2 | 2 | 2 | 0 | 0 | 0 |

Table 10.

Household Relationship and Group Quarters Population: 2010—Con.

[For information on confidentiality protection, nonsampling error, and definitions, see Selected Appendixes at <www.census.gov/prod/cen2010/cph-1-a.pdf>]

| State County Place and County Subdivision | Household population | | | | | | | Group quarters population | | |
|---|----------------------|-------------|-----------------------------|-------|-----------------|--------------|-------------------|---------------------------|------------------------------|----------------------------------|
| | Total | Householder | Relationship to householder | | | | | Total | Institutionalized population | Non-institutionalized population |
| | | | Spouse | Child | Other relatives | Nonrelatives | | | | |
| | | | | | | Total | Unmarried partner | | | |
| PLACE AND COUNTY SUBDIVISION—Con. | | | | | | | | | | |
| Klondike UT, Kittson County..... | 0 | 0 | 0 | 0 | 0 | 0 | 0 | 0 | 0 | 0 |
| Knife Lake township, Kanabec County..... | 1,156 | 459 | 298 | 292 | 44 | 63 | 31 | 0 | 0 | 0 |
| Knute township, Polk County..... | 454 | 185 | 130 | 115 | 17 | 7 | 3 | 65 | 65 | 0 |
| Kragero township, Chippewa County..... | 125 | 55 | 38 | 26 | 1 | 5 | 2 | 0 | 0 | 0 |
| Kragnes township, Clay County..... | 293 | 114 | 77 | 91 | 3 | 8 | 4 | 0 | 0 | 0 |
| Krain township, Stearns County..... | 981 | 325 | 238 | 371 | 21 | 26 | 17 | 0 | 0 | 0 |
| Kratka township, Pennington County..... | 131 | 51 | 35 | 37 | 5 | 3 | 2 | 0 | 0 | 0 |
| Kroschel township, Kanabec County..... | 216 | 90 | 56 | 48 | 7 | 15 | 7 | 0 | 0 | 0 |
| Kugler township, St. Louis County..... | 175 | 69 | 44 | 48 | 11 | 3 | 3 | 0 | 0 | 0 |
| Kurtz township, Clay County..... | 293 | 104 | 80 | 92 | 7 | 10 | 5 | 0 | 0 | 0 |
| Lac qui Parle township, Lac qui Parle County..... | 178 | 73 | 46 | 49 | 0 | 10 | 3 | 0 | 0 | 0 |
| La Crescent city..... | 4,763 | 2,012 | 1,110 | 1,347 | 97 | 197 | 118 | 67 | 41 | 26 |
| Houston County (part)..... | 4,763 | 2,012 | 1,110 | 1,347 | 97 | 197 | 118 | 67 | 41 | 26 |
| Winona County (part)..... | 0 | 0 | 0 | 0 | 0 | 0 | 0 | 0 | 0 | 0 |
| La Crescent township, Houston County..... | 1,442 | 540 | 424 | 434 | 22 | 22 | 9 | 4 | 0 | 4 |
| La Crosse township, Jackson County..... | 156 | 65 | 47 | 40 | 2 | 2 | 2 | 0 | 0 | 0 |
| Lafayette city, Nicollet County..... | 504 | 218 | 103 | 142 | 10 | 31 | 19 | 0 | 0 | 0 |
| Lafayette township, Nicollet County..... | 694 | 275 | 186 | 206 | 6 | 21 | 14 | 0 | 0 | 0 |
| La Garde township, Mahnomen County..... | 135 | 52 | 23 | 44 | 8 | 8 | 5 | 27 | 0 | 27 |
| La Grand township, Douglas County..... | 4,199 | 1,707 | 1,192 | 1,077 | 66 | 157 | 63 | 11 | 0 | 11 |
| Lake township, Roseau County..... | 2,090 | 783 | 448 | 666 | 92 | 101 | 57 | 0 | 0 | 0 |
| Lake township, Wabasha County..... | 442 | 171 | 124 | 131 | 3 | 13 | 10 | 0 | 0 | 0 |
| Lake Alice township, Hubbard County..... | 93 | 42 | 22 | 22 | 4 | 3 | 2 | 0 | 0 | 0 |
| Lake Andrew township, Kandiyohi County.... | 982 | 406 | 302 | 224 | 22 | 28 | 11 | 0 | 0 | 0 |
| Lake Belt township, Martin County..... | 189 | 84 | 52 | 43 | 3 | 7 | 5 | 0 | 0 | 0 |
| Lake Benton city, Lincoln County..... | 683 | 338 | 147 | 154 | 10 | 34 | 17 | 0 | 0 | 0 |
| Lake Benton township, Lincoln County..... | 241 | 96 | 65 | 71 | 4 | 5 | 4 | 0 | 0 | 0 |
| Lake Bronson city, Kittson County..... | 229 | 109 | 38 | 62 | 6 | 14 | 13 | 0 | 0 | 0 |
| Lake City city..... | 4,932 | 2,238 | 1,149 | 1,195 | 111 | 239 | 142 | 131 | 76 | 55 |
| Goodhue County (part)..... | 669 | 328 | 152 | 163 | 8 | 18 | 11 | 78 | 76 | 2 |
| Wabasha County (part)..... | 4,263 | 1,910 | 997 | 1,032 | 103 | 221 | 131 | 53 | 0 | 53 |
| Lake Crystal city, Blue Earth County..... | 2,549 | 1,063 | 531 | 758 | 56 | 141 | 76 | 0 | 0 | 0 |
| Lake Edward township, Crow Wing County.. | 2,085 | 869 | 573 | 484 | 66 | 93 | 56 | 0 | 0 | 0 |
| Lake Elizabeth township, Kandiyohi County.. | 233 | 93 | 53 | 69 | 8 | 10 | 6 | 0 | 0 | 0 |
| Lake Elmo city, Washington County..... | 8,012 | 2,779 | 1,964 | 2,713 | 298 | 258 | 137 | 57 | 0 | 57 |
| Lake Emma township, Hubbard County..... | 985 | 444 | 296 | 184 | 26 | 35 | 22 | 0 | 0 | 0 |
| Lake Eunice township, Becker County..... | 1,530 | 651 | 417 | 387 | 25 | 50 | 36 | 8 | 0 | 8 |
| Lakefield city, Jackson County..... | 1,662 | 762 | 354 | 432 | 47 | 67 | 41 | 32 | 29 | 3 |
| Lake Fremont township, Martin County..... | 162 | 67 | 45 | 40 | 5 | 5 | 3 | 0 | 0 | 0 |
| Lake George CDP, Hubbard County..... | 230 | 106 | 56 | 54 | 6 | 8 | 5 | 0 | 0 | 0 |
| Lake George township, Hubbard County..... | 378 | 165 | 95 | 94 | 8 | 16 | 6 | 0 | 0 | 0 |
| Lake George township, Stearns County..... | 335 | 111 | 77 | 124 | 6 | 17 | 9 | 0 | 0 | 0 |
| Lake Grove township, Mahnomen County.... | 189 | 71 | 39 | 49 | 6 | 24 | 8 | 0 | 0 | 0 |
| Lake Hanska township, Brown County..... | 339 | 134 | 85 | 107 | 4 | 9 | 3 | 0 | 0 | 0 |
| Lake Hattie township, Hubbard County..... | 202 | 80 | 44 | 54 | 13 | 11 | 4 | 0 | 0 | 0 |
| Lake Henry city, Stearns County..... | 103 | 47 | 18 | 27 | 0 | 11 | 8 | 0 | 0 | 0 |
| Lake Henry township, Stearns County..... | 278 | 99 | 70 | 93 | 7 | 9 | 6 | 0 | 0 | 0 |
| Lake Ida township, Norman County..... | 160 | 55 | 42 | 56 | 3 | 4 | 4 | 0 | 0 | 0 |
| Lake Jessie township, Itasca County..... | 303 | 129 | 74 | 72 | 14 | 14 | 6 | 0 | 0 | 0 |
| Lake Johanna township, Pope County..... | 139 | 64 | 38 | 28 | 2 | 7 | 4 | 0 | 0 | 0 |
| Lakeland city, Washington County..... | 1,796 | 681 | 435 | 537 | 66 | 77 | 47 | 0 | 0 | 0 |
| Lakeland Shores city, Washington County.... | 311 | 117 | 77 | 91 | 8 | 18 | 13 | 0 | 0 | 0 |
| Lake Lillian city, Kandiyohi County..... | 237 | 121 | 47 | 55 | 3 | 11 | 10 | 1 | 0 | 1 |
| Lake Lillian township, Kandiyohi County..... | 190 | 76 | 55 | 53 | 1 | 5 | 3 | 0 | 0 | 0 |
| Lake Marshall township, Lyon County..... | 568 | 203 | 158 | 185 | 2 | 20 | 7 | 0 | 0 | 0 |
| Lake Mary township, Douglas County..... | 1,095 | 417 | 310 | 316 | 19 | 33 | 14 | 3 | 0 | 3 |
| Lake No. 1 UT, Lake County..... | 154 | 71 | 44 | 24 | 8 | 7 | 6 | 0 | 0 | 0 |
| Lake No. 2 UT, Lake County..... | 2,094 | 885 | 565 | 525 | 35 | 84 | 50 | 0 | 0 | 0 |
| Lake Park city, Becker County..... | 783 | 316 | 149 | 251 | 20 | 47 | 36 | 0 | 0 | 0 |
| Lake Park township, Becker County..... | 439 | 171 | 112 | 136 | 12 | 8 | 7 | 42 | 42 | 0 |
| Lake Pleasant township, Red Lake County... | 103 | 39 | 27 | 33 | 1 | 3 | 2 | 0 | 0 | 0 |
| Lakeport township, Hubbard County..... | 845 | 359 | 226 | 194 | 31 | 35 | 13 | 0 | 0 | 0 |
| Lake Prairie township, Nicollet County..... | 672 | 248 | 167 | 212 | 26 | 19 | 12 | 0 | 0 | 0 |
| Lake St. Croix Beach city, Washington County..... | 1,051 | 458 | 222 | 283 | 32 | 56 | 30 | 0 | 0 | 0 |
| Lake Sarah township, Murray County..... | 393 | 173 | 120 | 81 | 3 | 16 | 11 | 0 | 0 | 0 |
| Lake Shore city, Cass County..... | 1,004 | 451 | 295 | 212 | 8 | 38 | 23 | 0 | 0 | 0 |
| Lake Shore township, Lac qui Parle County.. | 191 | 84 | 51 | 46 | 7 | 3 | 3 | 0 | 0 | 0 |
| Lakeside township, Aitkin County..... | 463 | 235 | 127 | 70 | 13 | 18 | 14 | 0 | 0 | 0 |

Table 10.

Household Relationship and Group Quarters Population: 2010—Con.

[For information on confidentiality protection, nonsampling error, and definitions, see Selected Appendixes at <www.census.gov/prod/cen2010/cph-1-a.pdf>]

| State County Place and County Subdivision | Household population | | | | | | | Group quarters population | | |
|--|----------------------|-------------|-----------------------------|--------|-----------------|--------------|-------------------|---------------------------|------------------------------|----------------------------------|
| | Total | Householder | Relationship to householder | | | | | Total | Institutionalized population | Non-institutionalized population |
| | | | Spouse | Child | Other relatives | Nonrelatives | | | | |
| | | | | | | Total | Unmarried partner | | | |
| PLACE AND COUNTY SUBDIVISION—Con. | | | | | | | | | | |
| Lakeside township, Cottonwood County..... | 237 | 93 | 70 | 56 | 7 | 11 | 3 | 0 | 0 | 0 |
| Lake Stay township, Lincoln County..... | 156 | 57 | 49 | 47 | 3 | 0 | 0 | 0 | 0 | 0 |
| Laketown township, Carver County..... | 1,821 | 660 | 490 | 558 | 39 | 74 | 32 | 422 | 0 | 422 |
| Lake Valley township, Traverse County..... | 237 | 96 | 73 | 64 | 1 | 3 | 3 | 0 | 0 | 0 |
| Lake View township, Becker County..... | 1,678 | 688 | 443 | 415 | 65 | 67 | 36 | 7 | 7 | 0 |
| Lakeview township, Carlton County..... | 179 | 78 | 49 | 41 | 7 | 4 | 3 | 0 | 0 | 0 |
| Lakeville city, Dakota County..... | 55,908 | 18,683 | 12,684 | 20,817 | 1,610 | 2,114 | 1,066 | 46 | 14 | 32 |
| Lake Wilson city, Murray County..... | 251 | 128 | 67 | 47 | 2 | 7 | 3 | 0 | 0 | 0 |
| Lakewood township, Lake of the Woods County..... | 85 | 43 | 26 | 14 | 1 | 1 | 1 | 0 | 0 | 0 |
| Lakewood township, St. Louis County..... | 2,185 | 798 | 563 | 713 | 49 | 62 | 30 | 5 | 0 | 5 |
| Lakin township, Morrison County..... | 447 | 163 | 104 | 151 | 14 | 15 | 7 | 3 | 0 | 3 |
| Lambert township, Red Lake County..... | 129 | 60 | 36 | 30 | 0 | 3 | 2 | 0 | 0 | 0 |
| Lamberton city, Redwood County..... | 769 | 366 | 161 | 199 | 17 | 26 | 16 | 55 | 55 | 0 |
| Lamberton township, Redwood County..... | 193 | 81 | 49 | 56 | 3 | 4 | 3 | 0 | 0 | 0 |
| Lammers township, Beltrami County..... | 592 | 225 | 141 | 170 | 21 | 35 | 23 | 0 | 0 | 0 |
| Lancaster city, Kittson County..... | 340 | 163 | 87 | 82 | 2 | 6 | 5 | 0 | 0 | 0 |
| Land township, Grant County..... | 261 | 100 | 63 | 73 | 8 | 17 | 10 | 0 | 0 | 0 |
| Landfall city, Washington County..... | 686 | 265 | 76 | 212 | 62 | 71 | 40 | 0 | 0 | 0 |
| Lanesboro city, Fillmore County..... | 754 | 373 | 170 | 158 | 17 | 36 | 28 | 0 | 0 | 0 |
| Lanesburgh township, Le Sueur County..... | 2,035 | 682 | 515 | 721 | 49 | 68 | 48 | 0 | 0 | 0 |
| Langhei township, Pope County..... | 177 | 76 | 57 | 40 | 1 | 3 | 2 | 0 | 0 | 0 |
| Langola township, Benton County..... | 906 | 333 | 246 | 272 | 21 | 34 | 24 | 0 | 0 | 0 |
| Langor township, Beltrami County..... | 213 | 81 | 48 | 66 | 7 | 11 | 4 | 0 | 0 | 0 |
| Lansing CDP, Mower County..... | 181 | 76 | 41 | 42 | 8 | 14 | 6 | 0 | 0 | 0 |
| Lansing township, Mower County..... | 941 | 367 | 231 | 271 | 23 | 49 | 27 | 0 | 0 | 0 |
| Laona township, Roseau County..... | 543 | 217 | 137 | 153 | 15 | 21 | 12 | 0 | 0 | 0 |
| Laporte city, Hubbard County..... | 111 | 55 | 20 | 22 | 0 | 14 | 10 | 0 | 0 | 0 |
| La Prairie township, Clearwater County..... | 356 | 118 | 37 | 126 | 44 | 31 | 22 | 0 | 0 | 0 |
| La Prairie city, Itasca County..... | 645 | 270 | 146 | 189 | 8 | 32 | 21 | 20 | 6 | 14 |
| Larkin township, Nobles County..... | 188 | 70 | 52 | 60 | 2 | 4 | 2 | 0 | 0 | 0 |
| La Salle city, Watonwan County..... | 87 | 42 | 14 | 23 | 3 | 5 | 5 | 0 | 0 | 0 |
| Lastруп city, Morrison County..... | 104 | 49 | 26 | 22 | 3 | 4 | 2 | 0 | 0 | 0 |
| Lauderdale city, Ramsey County..... | 2,376 | 1,130 | 425 | 491 | 92 | 238 | 52 | 3 | 0 | 3 |
| Lavell township, St. Louis County..... | 303 | 125 | 76 | 74 | 16 | 12 | 8 | 0 | 0 | 0 |
| Lawrence township, Grant County..... | 84 | 35 | 26 | 23 | 0 | 0 | 0 | 0 | 0 | 0 |
| Lawrence township, Itasca County..... | 438 | 194 | 102 | 105 | 16 | 21 | 13 | 0 | 0 | 0 |
| Leaf Lake township, Otter Tail County..... | 557 | 234 | 154 | 140 | 14 | 15 | 10 | 3 | 0 | 3 |
| Leaf Mountain township, Otter Tail County... | 326 | 125 | 81 | 102 | 5 | 13 | 9 | 0 | 0 | 0 |
| Leaf River township, Wadena County..... | 461 | 186 | 119 | 134 | 8 | 14 | 6 | 70 | 0 | 70 |
| Leaf Valley township, Douglas County..... | 457 | 196 | 133 | 107 | 4 | 17 | 11 | 0 | 0 | 0 |
| Leavenworth township, Brown County..... | 287 | 118 | 78 | 76 | 8 | 7 | 2 | 0 | 0 | 0 |
| Le Center city, Le Sueur County..... | 2,443 | 915 | 480 | 812 | 124 | 112 | 76 | 56 | 48 | 8 |
| Lee township, Aitkin County..... | 50 | 22 | 14 | 13 | 0 | 1 | 1 | 0 | 0 | 0 |
| Lee township, Beltrami County..... | 51 | 16 | 11 | 21 | 3 | 0 | 0 | 0 | 0 | 0 |
| Lee township, Norman County..... | 128 | 51 | 37 | 36 | 0 | 4 | 3 | 0 | 0 | 0 |
| Leech Lake township, Cass County..... | 436 | 178 | 112 | 98 | 25 | 23 | 16 | 0 | 0 | 0 |
| Leeds township, Murray County..... | 210 | 77 | 58 | 62 | 10 | 3 | 1 | 0 | 0 | 0 |
| Leenthrop township, Chippewa County..... | 243 | 96 | 75 | 60 | 7 | 5 | 2 | 0 | 0 | 0 |
| Leiding township, St. Louis County..... | 399 | 184 | 97 | 87 | 10 | 21 | 12 | 1 | 0 | 1 |
| Leigh township, Morrison County..... | 212 | 81 | 43 | 66 | 7 | 15 | 11 | 0 | 0 | 0 |
| Lemond township, Steele County..... | 501 | 190 | 135 | 144 | 15 | 17 | 11 | 0 | 0 | 0 |
| Lengby city, Polk County..... | 86 | 44 | 19 | 15 | 2 | 6 | 2 | 0 | 0 | 0 |
| Lent township, Chisago County..... | 3,091 | 1,071 | 767 | 979 | 131 | 143 | 81 | 0 | 0 | 0 |
| Leon township, Clearwater County..... | 345 | 133 | 94 | 103 | 4 | 11 | 6 | 0 | 0 | 0 |
| Leon township, Goodhue County..... | 885 | 342 | 256 | 241 | 17 | 29 | 16 | 0 | 0 | 0 |
| Leonard city, Clearwater County..... | 41 | 19 | 9 | 10 | 3 | 0 | 0 | 0 | 0 | 0 |
| Leonardsville township, Traverse County.... | 107 | 40 | 28 | 38 | 0 | 1 | 1 | 0 | 0 | 0 |
| Leonidas city, St. Louis County..... | 52 | 24 | 12 | 11 | 2 | 3 | 1 | 0 | 0 | 0 |
| Leota CDP, Nobles County..... | 209 | 100 | 61 | 42 | 1 | 5 | 5 | 0 | 0 | 0 |
| Leota township, Nobles County..... | 390 | 175 | 117 | 88 | 2 | 8 | 7 | 0 | 0 | 0 |
| Le Ray township, Blue Earth County..... | 742 | 301 | 203 | 188 | 15 | 35 | 14 | 4 | 0 | 4 |
| Le Roy city, Mower County..... | 929 | 428 | 198 | 247 | 16 | 40 | 24 | 0 | 0 | 0 |
| Le Roy township, Mower County..... | 354 | 136 | 93 | 108 | 10 | 7 | 5 | 0 | 0 | 0 |
| Le Sauk township, Stearns County..... | 1,766 | 678 | 439 | 531 | 42 | 76 | 44 | 0 | 0 | 0 |
| Leslie township, Todd County..... | 638 | 276 | 175 | 133 | 24 | 30 | 19 | 4 | 0 | 4 |
| Lessor township, Polk County..... | 175 | 69 | 44 | 57 | 3 | 2 | 2 | 0 | 0 | 0 |
| Lester Prairie city, McLeod County..... | 1,730 | 654 | 379 | 546 | 52 | 99 | 65 | 0 | 0 | 0 |
| Le Sueur city..... | 3,958 | 1,640 | 795 | 1,194 | 93 | 236 | 158 | 100 | 100 | 0 |
| Le Sueur County (part)..... | 3,948 | 1,638 | 795 | 1,188 | 93 | 234 | 157 | 100 | 100 | 0 |
| Nicollet County (part)..... | 10 | 2 | 0 | 6 | 0 | 2 | 1 | 0 | 0 | 0 |
| Sibley County (part)..... | 0 | 0 | 0 | 0 | 0 | 0 | 0 | 0 | 0 | 0 |

Table 10.

Household Relationship and Group Quarters Population: 2010—Con.

[For information on confidentiality protection, nonsampling error, and definitions, see Selected Appendixes at <www.census.gov/prod/cen2010/cph-1-a.pdf>]

| State County Place and County Subdivision | Household population | | | | | | | Group quarters population | | |
|--|----------------------|-------------|-----------------------------|-------|-----------------|--------------|-------------------|---------------------------|------------------------------|----------------------------------|
| | Total | Householder | Relationship to householder | | | | | Total | Institutionalized population | Non-institutionalized population |
| | | | Spouse | Child | Other relatives | Nonrelatives | | | | |
| | | | | | | Total | Unmarried partner | | | |
| PLACE AND COUNTY SUBDIVISION—Con. | | | | | | | | | | |
| Leven township, Pope County..... | 499 | 214 | 138 | 128 | 5 | 14 | 7 | 0 | 0 | 0 |
| Lewis township, Mille Lacs County..... | 52 | 20 | 10 | 20 | 0 | 2 | 1 | 0 | 0 | 0 |
| Lewiston city, Winona County..... | 1,569 | 600 | 354 | 535 | 32 | 48 | 31 | 51 | 41 | 10 |
| Lewisville city, Watonwan County..... | 250 | 101 | 52 | 76 | 13 | 8 | 6 | 0 | 0 | 0 |
| Lexington city, Anoka County..... | 2,045 | 787 | 343 | 660 | 103 | 152 | 69 | 4 | 0 | 4 |
| Lexington township, Le Sueur County..... | 707 | 271 | 193 | 199 | 14 | 30 | 18 | 0 | 0 | 0 |
| Libby township, Aitkin County..... | 45 | 26 | 13 | 3 | 1 | 2 | 1 | 0 | 0 | 0 |
| Liberty township, Beltrami County..... | 725 | 274 | 164 | 221 | 32 | 34 | 16 | 5 | 0 | 5 |
| Liberty township, Itasca County..... | 62 | 30 | 12 | 7 | 8 | 5 | 3 | 0 | 0 | 0 |
| Liberty township, Polk County..... | 108 | 48 | 32 | 25 | 3 | 0 | 0 | 0 | 0 | 0 |
| Lida township, Otter Tail County..... | 757 | 351 | 245 | 127 | 12 | 22 | 13 | 0 | 0 | 0 |
| Lien township, Grant County..... | 111 | 52 | 33 | 19 | 3 | 4 | 1 | 0 | 0 | 0 |
| Lilydale city, Dakota County..... | 623 | 375 | 162 | 57 | 4 | 25 | 11 | 0 | 0 | 0 |
| Lima township, Cass County..... | 90 | 41 | 24 | 19 | 4 | 2 | 2 | 11 | 7 | 4 |
| Lime township, Blue Earth County..... | 1,389 | 522 | 318 | 412 | 43 | 94 | 41 | 6 | 0 | 6 |
| Lime Lake township, Murray County..... | 181 | 74 | 55 | 42 | 5 | 5 | 2 | 0 | 0 | 0 |
| Limestone township, Lincoln County..... | 136 | 53 | 31 | 45 | 1 | 6 | 3 | 0 | 0 | 0 |
| Lincoln township, Blue Earth County..... | 200 | 84 | 58 | 50 | 6 | 2 | 1 | 0 | 0 | 0 |
| Lincoln township, Marshall County..... | 117 | 50 | 30 | 29 | 5 | 3 | 3 | 0 | 0 | 0 |
| Lind township, Roseau County..... | 56 | 20 | 16 | 18 | 1 | 1 | 1 | 0 | 0 | 0 |
| Linden township, Brown County..... | 295 | 111 | 74 | 100 | 3 | 7 | 6 | 0 | 0 | 0 |
| Linden Grove township, St. Louis County..... | 145 | 59 | 37 | 41 | 1 | 7 | 7 | 0 | 0 | 0 |
| Lindstrom city, Chisago County..... | 4,442 | 1,774 | 1,009 | 1,348 | 124 | 187 | 115 | 0 | 0 | 0 |
| Lino Lakes city, Anoka County..... | 18,811 | 6,174 | 4,521 | 7,021 | 519 | 576 | 297 | 1,405 | 1,405 | 0 |
| Linsell township, Marshall County..... | 29 | 13 | 6 | 9 | 1 | 0 | 0 | 0 | 0 | 0 |
| Linwood township, Anoka County..... | 5,111 | 1,884 | 1,265 | 1,546 | 163 | 253 | 127 | 12 | 0 | 12 |
| Lisbon township, Yellow Medicine County.... | 201 | 80 | 49 | 60 | 6 | 6 | 2 | 0 | 0 | 0 |
| Lismore city, Nobles County..... | 227 | 96 | 52 | 65 | 6 | 8 | 3 | 0 | 0 | 0 |
| Lismore township, Nobles County..... | 175 | 65 | 45 | 59 | 1 | 5 | 4 | 0 | 0 | 0 |
| Litchfield city, Meeker County..... | 6,504 | 2,747 | 1,329 | 1,889 | 237 | 302 | 180 | 222 | 176 | 46 |
| Litchfield township, Meeker County..... | 828 | 329 | 228 | 224 | 15 | 32 | 19 | 4 | 0 | 4 |
| Little Canada city, Ramsey County..... | 9,724 | 4,393 | 1,702 | 2,470 | 459 | 700 | 337 | 49 | 0 | 49 |
| Little Elbow township, Mahnommen County.... | 259 | 100 | 43 | 61 | 35 | 20 | 12 | 0 | 0 | 0 |
| Little Elk township, Todd County..... | 285 | 118 | 72 | 75 | 11 | 9 | 7 | 0 | 0 | 0 |
| Little Falls city, Morrison County..... | 7,977 | 3,608 | 1,376 | 2,202 | 227 | 564 | 340 | 366 | 201 | 165 |
| Little Falls township, Morrison County..... | 1,676 | 615 | 433 | 520 | 23 | 85 | 32 | 6 | 0 | 6 |
| Littlefork city, Koochiching County..... | 601 | 258 | 127 | 172 | 15 | 29 | 19 | 46 | 46 | 0 |
| Little Pine township, Crow Wing County..... | 86 | 38 | 18 | 22 | 7 | 1 | 0 | 0 | 0 | 0 |
| Little Rock CDP, Beltrami County..... | 1,208 | 415 | 57 | 384 | 247 | 105 | 76 | 0 | 0 | 0 |
| Little Rock township, Nobles County..... | 211 | 81 | 56 | 66 | 2 | 6 | 3 | 0 | 0 | 0 |
| Little Sand Lake UT, Itasca County..... | 349 | 145 | 85 | 86 | 9 | 24 | 14 | 0 | 0 | 0 |
| Little Sauk township, Todd County..... | 788 | 281 | 194 | 265 | 22 | 26 | 14 | 41 | 0 | 41 |
| Livonia township, Sherburne County..... | 5,951 | 1,900 | 1,444 | 2,229 | 188 | 190 | 100 | 0 | 0 | 0 |
| Lockhart township, Norman County..... | 50 | 22 | 15 | 13 | 0 | 0 | 0 | 0 | 0 | 0 |
| Lodi township, Mower County..... | 270 | 92 | 68 | 98 | 10 | 2 | 2 | 0 | 0 | 0 |
| Logan township, Aitkin County..... | 184 | 84 | 34 | 49 | 5 | 12 | 8 | 0 | 0 | 0 |
| Logan township, Grant County..... | 93 | 39 | 24 | 24 | 1 | 5 | 4 | 0 | 0 | 0 |
| London township, Freeborn County..... | 315 | 126 | 75 | 77 | 11 | 26 | 14 | 0 | 0 | 0 |
| Lone Pine township, Itasca County..... | 410 | 199 | 120 | 76 | 6 | 9 | 7 | 0 | 0 | 0 |
| Lone Tree township, Chippewa County..... | 199 | 72 | 53 | 64 | 3 | 7 | 6 | 0 | 0 | 0 |
| Long Beach city, Pope County..... | 335 | 147 | 100 | 77 | 3 | 8 | 4 | 0 | 0 | 0 |
| Long Lake township, Crow Wing County..... | 1,031 | 430 | 254 | 258 | 35 | 54 | 31 | 5 | 0 | 5 |
| Long Lake city, Hennepin County..... | 1,742 | 732 | 371 | 511 | 50 | 78 | 41 | 26 | 26 | 0 |
| Long Lake township, Watonwan County..... | 338 | 146 | 106 | 74 | 6 | 6 | 3 | 0 | 0 | 0 |
| Long Lost Lake township, Clearwater County..... | 43 | 19 | 13 | 6 | 2 | 3 | 3 | 0 | 0 | 0 |
| Long Prairie city, Todd County..... | 3,324 | 1,290 | 628 | 1,013 | 227 | 166 | 82 | 134 | 121 | 13 |
| Long Prairie township, Todd County..... | 844 | 328 | 229 | 241 | 23 | 23 | 11 | 0 | 0 | 0 |
| Longville city, Cass County..... | 156 | 92 | 33 | 22 | 2 | 7 | 6 | 0 | 0 | 0 |
| Lonsdale city, Rice County..... | 3,671 | 1,277 | 822 | 1,321 | 76 | 175 | 116 | 3 | 0 | 3 |
| Loon Lake township, Cass County..... | 540 | 202 | 134 | 172 | 15 | 17 | 11 | 0 | 0 | 0 |
| Lorain township, Nobles County..... | 297 | 113 | 83 | 79 | 3 | 19 | 7 | 0 | 0 | 0 |
| Loretto city, Hennepin County..... | 650 | 269 | 143 | 198 | 12 | 28 | 16 | 0 | 0 | 0 |
| Louisburg city, Lac qui Parle County..... | 47 | 18 | 13 | 16 | 0 | 0 | 0 | 0 | 0 | 0 |
| Louisville township, Red Lake County..... | 187 | 80 | 51 | 45 | 1 | 10 | 7 | 0 | 0 | 0 |
| Louisville township, Scott County..... | 1,266 | 425 | 317 | 446 | 30 | 48 | 27 | 0 | 0 | 0 |
| Louriston township, Chippewa County..... | 165 | 63 | 44 | 50 | 4 | 4 | 2 | 0 | 0 | 0 |
| Lowell township, Polk County..... | 159 | 61 | 41 | 48 | 5 | 4 | 2 | 139 | 139 | 0 |
| Lower Red Lake UT, Beltrami County..... | 5,706 | 1,715 | 300 | 2,041 | 1,145 | 505 | 338 | 84 | 47 | 37 |
| Lowry city, Pope County..... | 299 | 130 | 68 | 78 | 12 | 11 | 6 | 0 | 0 | 0 |
| Lowville township, Murray County..... | 169 | 67 | 42 | 55 | 2 | 3 | 1 | 0 | 0 | 0 |

Table 10.

Household Relationship and Group Quarters Population: 2010—Con.

[For information on confidentiality protection, nonsampling error, and definitions, see Selected Appendixes at <www.census.gov/prod/cen2010/cph-1-a.pdf>]

| State County Place and County Subdivision | Household population | | | | | | | Group quarters population | | |
|---|----------------------|-------------|-----------------------------|-------|-----------------|--------------|-------------------|---------------------------|------------------------------|----------------------------------|
| | Total | Householder | Relationship to householder | | | | | Total | Institutionalized population | Non-institutionalized population |
| | | | Spouse | Child | Other relatives | Nonrelatives | | | | |
| | | | | | | Total | Unmarried partner | | | |
| PLACE AND COUNTY SUBDIVISION—Con. | | | | | | | | | | |
| Lucan city, Redwood County..... | 191 | 92 | 45 | 50 | 0 | 4 | 1 | 0 | 0 | 0 |
| Lucas township, Lyon County..... | 246 | 93 | 61 | 79 | 6 | 7 | 2 | 0 | 0 | 0 |
| Lund township, Douglas County..... | 325 | 131 | 81 | 92 | 6 | 15 | 12 | 0 | 0 | 0 |
| Lura township, Faribault County..... | 163 | 71 | 49 | 37 | 1 | 5 | 3 | 0 | 0 | 0 |
| Lutsen CDP, Cook County..... | 190 | 103 | 41 | 25 | 4 | 17 | 11 | 0 | 0 | 0 |
| Lutsen township, Cook County..... | 415 | 210 | 106 | 62 | 10 | 27 | 18 | 0 | 0 | 0 |
| Luverne city, Rock County..... | 4,562 | 2,048 | 1,003 | 1,316 | 52 | 143 | 93 | 183 | 149 | 34 |
| Luverne township, Rock County..... | 479 | 169 | 140 | 157 | 5 | 8 | 2 | 0 | 0 | 0 |
| Luxemburg township, Stearns County..... | 637 | 221 | 159 | 207 | 17 | 33 | 15 | 0 | 0 | 0 |
| Lyle city, Mower County..... | 551 | 220 | 114 | 176 | 13 | 28 | 13 | 0 | 0 | 0 |
| Lyle township, Mower County..... | 356 | 142 | 94 | 85 | 13 | 22 | 11 | 0 | 0 | 0 |
| Lynd city, Lyon County..... | 448 | 164 | 92 | 149 | 27 | 16 | 9 | 0 | 0 | 0 |
| Lynd township, Lyon County..... | 423 | 157 | 124 | 119 | 7 | 16 | 8 | 0 | 0 | 0 |
| Lynden township, Stearns County..... | 1,932 | 698 | 515 | 595 | 54 | 70 | 45 | 6 | 0 | 6 |
| Lynn township, McLeod County..... | 550 | 216 | 158 | 142 | 18 | 16 | 8 | 0 | 0 | 0 |
| Lyons township, Lyon County..... | 199 | 77 | 53 | 59 | 2 | 8 | 6 | 0 | 0 | 0 |
| Lyons township, Wadena County..... | 192 | 88 | 49 | 46 | 2 | 7 | 4 | 0 | 0 | 0 |
| Lyra township, Blue Earth County..... | 327 | 131 | 89 | 92 | 6 | 9 | 4 | 0 | 0 | 0 |
| Mabel city, Fillmore County..... | 729 | 359 | 142 | 173 | 12 | 43 | 29 | 51 | 51 | 0 |
| McCauleyville township, Wilkin County..... | 61 | 26 | 17 | 16 | 0 | 2 | 1 | 0 | 0 | 0 |
| McCormack UT, St. Louis County..... | 209 | 91 | 60 | 46 | 6 | 6 | 6 | 0 | 0 | 0 |
| McCrea township, Marshall County..... | 241 | 102 | 73 | 61 | 1 | 4 | 3 | 0 | 0 | 0 |
| McDavitt township, St. Louis County..... | 459 | 194 | 123 | 109 | 10 | 23 | 15 | 0 | 0 | 0 |
| McDonaldsville township, Norman County.... | 172 | 67 | 43 | 53 | 1 | 8 | 3 | 3 | 0 | 3 |
| McDougald township, Lake of the Woods County..... | 225 | 90 | 56 | 65 | 3 | 11 | 7 | 0 | 0 | 0 |
| McGrath city, Aitkin County..... | 69 | 32 | 15 | 9 | 10 | 3 | 3 | 11 | 0 | 11 |
| McGregor city, Aitkin County..... | 391 | 180 | 62 | 105 | 22 | 22 | 11 | 0 | 0 | 0 |
| McGregor township, Aitkin County..... | 105 | 47 | 20 | 21 | 2 | 15 | 5 | 0 | 0 | 0 |
| McIntosh city, Polk County..... | 578 | 285 | 126 | 133 | 7 | 27 | 16 | 47 | 37 | 10 |
| McKinley township, Cass County..... | 133 | 58 | 31 | 26 | 9 | 9 | 5 | 0 | 0 | 0 |
| McKinley UT, Kittson County..... | 38 | 15 | 8 | 13 | 2 | 0 | 0 | 0 | 0 | 0 |
| McKinley city, St. Louis County..... | 128 | 56 | 27 | 38 | 4 | 3 | 3 | 0 | 0 | 0 |
| McPherson township, Blue Earth County..... | 466 | 169 | 119 | 136 | 18 | 24 | 13 | 0 | 0 | 0 |
| Macsville township, Grant County..... | 114 | 50 | 35 | 25 | 2 | 2 | 2 | 0 | 0 | 0 |
| Macville township, Aitkin County..... | 206 | 86 | 44 | 56 | 9 | 11 | 6 | 0 | 0 | 0 |
| Madelia city, Watonwan County..... | 2,225 | 900 | 410 | 656 | 115 | 144 | 81 | 83 | 63 | 20 |
| Madelia township, Watonwan County..... | 351 | 134 | 92 | 105 | 7 | 13 | 11 | 0 | 0 | 0 |
| Madison city, Lac qui Parle County..... | 1,463 | 736 | 333 | 318 | 27 | 49 | 29 | 88 | 84 | 4 |
| Madison township, Lac qui Parle County..... | 216 | 89 | 56 | 62 | 5 | 4 | 2 | 0 | 0 | 0 |
| Madison Lake city, Blue Earth County..... | 1,017 | 394 | 201 | 318 | 25 | 79 | 50 | 0 | 0 | 0 |
| Magnolia city, Rock County..... | 192 | 77 | 44 | 50 | 14 | 7 | 4 | 30 | 30 | 0 |
| Magnolia township, Rock County..... | 212 | 84 | 63 | 61 | 3 | 1 | 0 | 0 | 0 | 0 |
| Mahnomen city, Mahnomen County..... | 1,166 | 529 | 171 | 301 | 57 | 108 | 78 | 48 | 48 | 0 |
| Mahnomen CDP, St. Louis County..... | 239 | 69 | 15 | 93 | 39 | 23 | 17 | 0 | 0 | 0 |
| Mahtomedi city, Washington County..... | 7,500 | 2,827 | 1,763 | 2,574 | 145 | 191 | 95 | 176 | 77 | 99 |
| Mahtowa CDP, Carlton County..... | 370 | 142 | 88 | 109 | 18 | 13 | 9 | 0 | 0 | 0 |
| Mahtowa township, Carlton County..... | 610 | 236 | 153 | 176 | 22 | 23 | 15 | 3 | 0 | 3 |
| Maine township, Otter Tail County..... | 653 | 280 | 181 | 142 | 23 | 27 | 15 | 0 | 0 | 0 |
| Maine Prairie township, Stearns County..... | 1,874 | 664 | 474 | 604 | 55 | 77 | 36 | 13 | 0 | 13 |
| Makinen UT, St. Louis County..... | 1,310 | 590 | 360 | 274 | 36 | 50 | 32 | 0 | 0 | 0 |
| Malmo township, Aitkin County..... | 337 | 164 | 95 | 60 | 6 | 12 | 10 | 0 | 0 | 0 |
| Malta township, Big Stone County..... | 98 | 31 | 26 | 40 | 0 | 1 | 1 | 0 | 0 | 0 |
| Malung township, Roseau County..... | 438 | 168 | 125 | 133 | 5 | 7 | 6 | 0 | 0 | 0 |
| Mamre township, Kandiyohi County..... | 385 | 135 | 101 | 131 | 7 | 11 | 7 | 0 | 0 | 0 |
| Manannah township, Meeker County..... | 604 | 225 | 135 | 201 | 18 | 25 | 17 | 0 | 0 | 0 |
| Manchester city, Freeborn County..... | 57 | 26 | 13 | 17 | 0 | 1 | 1 | 0 | 0 | 0 |
| Manchester township, Freeborn County..... | 420 | 160 | 117 | 108 | 4 | 31 | 8 | 4 | 0 | 4 |
| Mandt township, Chippewa County..... | 152 | 65 | 42 | 31 | 6 | 8 | 6 | 0 | 0 | 0 |
| Manfred township, Lac qui Parle County..... | 99 | 38 | 25 | 26 | 4 | 6 | 4 | 0 | 0 | 0 |
| Manhattan Beach city, Crow Wing County.... | 57 | 25 | 13 | 12 | 1 | 6 | 4 | 0 | 0 | 0 |
| Mankato city..... | 34,962 | 14,851 | 5,203 | 7,386 | 976 | 6,546 | 1,137 | 4,347 | 324 | 4,023 |
| Blue Earth County (part)..... | 34,958 | 14,850 | 5,202 | 7,385 | 975 | 6,546 | 1,137 | 4,347 | 324 | 4,023 |
| Le Sueur County (part)..... | 4 | 1 | 1 | 1 | 1 | 0 | 0 | 0 | 0 | 0 |
| Nicollet County (part)..... | 0 | 0 | 0 | 0 | 0 | 0 | 0 | 0 | 0 | 0 |
| Mankato township, Blue Earth County..... | 1,965 | 729 | 513 | 579 | 45 | 99 | 24 | 4 | 0 | 4 |
| Mansfield township, Freeborn County..... | 237 | 100 | 75 | 52 | 5 | 5 | 2 | 0 | 0 | 0 |
| Manston township, Wilkin County..... | 48 | 23 | 14 | 11 | 0 | 0 | 0 | 0 | 0 | 0 |
| Mantorville city, Dodge County..... | 1,194 | 430 | 283 | 402 | 35 | 44 | 31 | 3 | 0 | 3 |
| Mantorville township, Dodge County..... | 1,926 | 640 | 516 | 704 | 26 | 40 | 24 | 0 | 0 | 0 |
| Mantrap township, Hubbard County..... | 519 | 227 | 157 | 107 | 8 | 20 | 13 | 0 | 0 | 0 |
| Manyaska township, Martin County..... | 306 | 125 | 86 | 84 | 2 | 9 | 8 | 0 | 0 | 0 |

Table 10.

Household Relationship and Group Quarters Population: 2010—Con.

[For information on confidentiality protection, nonsampling error, and definitions, see Selected Appendixes at <www.census.gov/prod/cen2010/cph-1-a.pdf>]

| State County Place and County Subdivision | Household population | | | | | | | Group quarters population | | |
|---|----------------------|-------------|-----------------------------|--------|-----------------|--------------|-------------------|---------------------------|------------------------------|----------------------------------|
| | Total | Householder | Relationship to householder | | | | | Total | Institutionalized population | Non-institutionalized population |
| | | | Spouse | Child | Other relatives | Nonrelatives | | | | |
| | | | | | | Total | Unmarried partner | | | |
| PLACE AND COUNTY SUBDIVISION—Con. | | | | | | | | | | |
| Maple township, Cass County..... | 377 | 145 | 95 | 110 | 14 | 13 | 7 | 0 | 0 | 0 |
| Maple Grove township, Becker County..... | 455 | 175 | 72 | 130 | 37 | 41 | 26 | 0 | 0 | 0 |
| Maple Grove township, Crow Wing County... | 774 | 297 | 193 | 220 | 25 | 39 | 26 | 0 | 0 | 0 |
| Maple Grove city, Hennepin County..... | 61,517 | 22,867 | 14,631 | 20,072 | 1,753 | 2,194 | 1,082 | 50 | 4 | 46 |
| Maple Lake city, Wright County..... | 2,035 | 773 | 408 | 710 | 52 | 92 | 50 | 24 | 16 | 8 |
| Maple Lake township, Wright County..... | 2,048 | 755 | 536 | 636 | 64 | 57 | 30 | 0 | 0 | 0 |
| Maple Plain city, Hennepin County..... | 1,709 | 723 | 350 | 498 | 47 | 91 | 52 | 59 | 59 | 0 |
| Maple Ridge township, Beltrami County..... | 104 | 44 | 24 | 26 | 3 | 7 | 6 | 0 | 0 | 0 |
| Maple Ridge township, Isanti County..... | 761 | 297 | 179 | 211 | 37 | 37 | 16 | 0 | 0 | 0 |
| Mapleton city, Blue Earth County..... | 1,691 | 681 | 354 | 547 | 46 | 63 | 39 | 65 | 65 | 0 |
| Mapleton township, Blue Earth County..... | 310 | 111 | 80 | 103 | 4 | 12 | 3 | 0 | 0 | 0 |
| Mapleview city, Mower County..... | 176 | 83 | 28 | 33 | 11 | 21 | 10 | 0 | 0 | 0 |
| Maplewood township, Otter Tail County..... | 312 | 136 | 84 | 68 | 7 | 17 | 12 | 6 | 0 | 6 |
| Maplewood city, Ramsey County..... | 36,887 | 14,882 | 7,109 | 10,912 | 2,022 | 1,962 | 1,018 | 1,131 | 800 | 331 |
| Marble city, Itasca County..... | 694 | 281 | 117 | 217 | 21 | 58 | 41 | 7 | 0 | 7 |
| Marble township, Lincoln County..... | 161 | 64 | 44 | 46 | 1 | 6 | 6 | 0 | 0 | 0 |
| Marcell township, Itasca County..... | 467 | 218 | 140 | 85 | 10 | 14 | 12 | 0 | 0 | 0 |
| Marietta city, Lac qui Parle County..... | 162 | 82 | 30 | 33 | 7 | 10 | 7 | 0 | 0 | 0 |
| Marine on St. Croix city, Washington County | 689 | 302 | 169 | 181 | 11 | 26 | 15 | 0 | 0 | 0 |
| Marion township, Olmsted County..... | 3,644 | 1,377 | 1,002 | 1,020 | 101 | 144 | 77 | 9 | 0 | 9 |
| Marshall city, Lyon County..... | 12,737 | 5,394 | 2,333 | 3,420 | 344 | 1,246 | 336 | 943 | 132 | 811 |
| Marshall township, Mower County..... | 361 | 124 | 93 | 130 | 8 | 6 | 5 | 0 | 0 | 0 |
| Marshan township, Dakota County..... | 1,106 | 403 | 294 | 341 | 31 | 37 | 21 | 0 | 0 | 0 |
| Marsh Creek township, Mahnomon County.. | 152 | 46 | 31 | 52 | 19 | 4 | 3 | 0 | 0 | 0 |
| Marshfield township, Lincoln County..... | 242 | 88 | 65 | 79 | 3 | 7 | 7 | 0 | 0 | 0 |
| Marsh Grove township, Marshall County..... | 143 | 57 | 39 | 43 | 4 | 0 | 0 | 0 | 0 | 0 |
| Martin township, Rock County..... | 382 | 142 | 102 | 124 | 7 | 7 | 1 | 0 | 0 | 0 |
| Martin Lake CDP, Anoka County..... | 933 | 375 | 213 | 271 | 26 | 48 | 30 | 0 | 0 | 0 |
| Martinsburg township, Renville County..... | 194 | 77 | 48 | 62 | 3 | 4 | 3 | 3 | 0 | 3 |
| Mary township, Norman County..... | 83 | 35 | 22 | 23 | 1 | 2 | 2 | 0 | 0 | 0 |
| Marysland township, Swift County..... | 96 | 42 | 22 | 28 | 2 | 2 | 0 | 0 | 0 | 0 |
| Marysville township, Wright County..... | 2,145 | 773 | 506 | 708 | 70 | 88 | 49 | 2 | 0 | 2 |
| Mason township, Murray County..... | 299 | 126 | 90 | 67 | 3 | 13 | 6 | 0 | 0 | 0 |
| Max township, Itasca County..... | 142 | 64 | 23 | 34 | 11 | 10 | 10 | 0 | 0 | 0 |
| Maxwell township, Lac qui Parle County..... | 179 | 70 | 48 | 56 | 1 | 4 | 2 | 0 | 0 | 0 |
| May township, Cass County..... | 852 | 327 | 212 | 237 | 35 | 41 | 22 | 0 | 0 | 0 |
| May township, Washington County..... | 2,776 | 1,083 | 781 | 764 | 62 | 86 | 44 | 0 | 0 | 0 |
| Mayer city, Carver County..... | 1,745 | 589 | 417 | 616 | 50 | 73 | 45 | 4 | 0 | 4 |
| Mayfield township, Pennington County..... | 51 | 24 | 15 | 10 | 0 | 2 | 2 | 0 | 0 | 0 |
| Mayhew Lake township, Benton County..... | 831 | 281 | 202 | 303 | 26 | 19 | 12 | 0 | 0 | 0 |
| Maynard city, Chippewa County..... | 366 | 158 | 82 | 102 | 9 | 15 | 11 | 0 | 0 | 0 |
| Mayville township, Houston County..... | 409 | 148 | 98 | 142 | 9 | 12 | 7 | 0 | 0 | 0 |
| Maywood township, Benton County..... | 954 | 349 | 234 | 305 | 19 | 47 | 22 | 0 | 0 | 0 |
| Mazeppa city, Wabasha County..... | 842 | 337 | 201 | 255 | 14 | 35 | 23 | 0 | 0 | 0 |
| Mazeppa township, Wabasha County..... | 717 | 277 | 190 | 198 | 16 | 36 | 22 | 0 | 0 | 0 |
| Meadow township, Wadena County..... | 217 | 90 | 50 | 49 | 9 | 19 | 11 | 0 | 0 | 0 |
| Meadow Brook township, Cass County..... | 226 | 92 | 51 | 59 | 14 | 10 | 7 | 0 | 0 | 0 |
| Meadowlands city, St. Louis County..... | 134 | 67 | 20 | 35 | 5 | 7 | 2 | 0 | 0 | 0 |
| Meadowlands township, St. Louis County.... | 304 | 130 | 79 | 77 | 7 | 11 | 7 | 0 | 0 | 0 |
| Meadows township, Wilkin County..... | 38 | 18 | 8 | 10 | 0 | 2 | 0 | 0 | 0 | 0 |
| Medford city, Steele County..... | 1,231 | 450 | 263 | 442 | 31 | 45 | 25 | 8 | 0 | 8 |
| Medford township, Steele County..... | 813 | 300 | 160 | 285 | 24 | 44 | 28 | 0 | 0 | 0 |
| Medicine Lake city, Hennepin County..... | 371 | 160 | 83 | 103 | 9 | 16 | 10 | 0 | 0 | 0 |
| Medina city, Hennepin County..... | 4,892 | 1,702 | 1,266 | 1,757 | 66 | 101 | 43 | 0 | 0 | 0 |
| Medo township, Blue Earth County..... | 360 | 135 | 98 | 98 | 19 | 10 | 7 | 4 | 1 | 3 |
| Mehurin township, Lac qui Parle County..... | 77 | 38 | 26 | 11 | 0 | 2 | 2 | 0 | 0 | 0 |
| Meire Grove city, Stearns County..... | 179 | 70 | 33 | 58 | 1 | 17 | 7 | 0 | 0 | 0 |
| Melrose city, Stearns County..... | 3,515 | 1,309 | 723 | 1,125 | 210 | 148 | 77 | 83 | 73 | 10 |
| Melrose township, Stearns County..... | 759 | 273 | 199 | 247 | 19 | 21 | 11 | 0 | 0 | 0 |
| Melville township, Renville County..... | 225 | 84 | 64 | 69 | 3 | 5 | 2 | 0 | 0 | 0 |
| Menahga city, Wadena County..... | 1,241 | 569 | 225 | 353 | 26 | 68 | 36 | 65 | 65 | 0 |
| Mendota city, Dakota County..... | 198 | 78 | 36 | 61 | 10 | 13 | 8 | 0 | 0 | 0 |
| Mendota Heights city, Dakota County..... | 10,988 | 4,378 | 2,821 | 3,264 | 200 | 325 | 169 | 83 | 26 | 57 |
| Mentor city, Polk County..... | 153 | 79 | 27 | 29 | 6 | 12 | 8 | 0 | 0 | 0 |
| Meriden township, Steele County..... | 621 | 228 | 148 | 198 | 12 | 35 | 20 | 0 | 0 | 0 |
| Merrifield CDP, Crow Wing County..... | 140 | 69 | 40 | 20 | 3 | 8 | 7 | 0 | 0 | 0 |
| Merton township, Steele County..... | 348 | 144 | 93 | 102 | 3 | 6 | 0 | 0 | 0 | 0 |
| Mickinock township, Roseau County..... | 301 | 116 | 75 | 87 | 6 | 17 | 12 | 0 | 0 | 0 |
| Middle River city, Marshall County..... | 303 | 148 | 56 | 77 | 7 | 15 | 13 | 0 | 0 | 0 |
| Middle River township, Marshall County..... | 74 | 33 | 23 | 17 | 0 | 1 | 1 | 4 | 0 | 4 |
| Middletown township, Jackson County..... | 227 | 96 | 56 | 56 | 4 | 15 | 7 | 0 | 0 | 0 |
| Middleville township, Wright County..... | 933 | 346 | 224 | 278 | 46 | 39 | 15 | 4 | 0 | 4 |

Table 10.

Household Relationship and Group Quarters Population: 2010—Con.

[For information on confidentiality protection, nonsampling error, and definitions, see Selected Appendixes at <www.census.gov/prod/cen2010/cph-1-a.pdf>]

| State County Place and County Subdivision | Household population | | | | | | | Group quarters population | | |
|---|----------------------|-------------|-----------------------------|--------|-----------------|--------------|-------------------|---------------------------|------------------------------|----------------------------------|
| | Total | Householder | Relationship to householder | | | | | Total | Institutionalized population | Non-institutionalized population |
| | | | Spouse | Child | Other relatives | Nonrelatives | | | | |
| | | | | | | Total | Unmarried partner | | | |
| PLACE AND COUNTY SUBDIVISION—Con. | | | | | | | | | | |
| Midway township, Cottonwood County..... | 219 | 87 | 63 | 61 | 6 | 2 | 1 | 0 | 0 | 0 |
| Midway CDP, Mahnomen County..... | 26 | 6 | 2 | 12 | 3 | 3 | 2 | 0 | 0 | 0 |
| Midway township, St. Louis County..... | 1,387 | 541 | 343 | 399 | 55 | 49 | 29 | 12 | 0 | 12 |
| Miesville city, Dakota County..... | 125 | 52 | 28 | 38 | 1 | 6 | 1 | 0 | 0 | 0 |
| Milaca city, Mille Lacs County..... | 2,770 | 1,308 | 486 | 721 | 67 | 188 | 120 | 176 | 168 | 8 |
| Milaca township, Mille Lacs County..... | 1,610 | 568 | 374 | 525 | 51 | 92 | 49 | 7 | 0 | 7 |
| Milan city, Chippewa County..... | 369 | 150 | 71 | 97 | 32 | 19 | 11 | 0 | 0 | 0 |
| Milford township, Brown County..... | 694 | 273 | 200 | 194 | 12 | 15 | 13 | 0 | 0 | 0 |
| Millerville city, Douglas County..... | 106 | 45 | 23 | 26 | 4 | 8 | 6 | 0 | 0 | 0 |
| Millerville township, Douglas County..... | 338 | 137 | 89 | 98 | 5 | 9 | 6 | 0 | 0 | 0 |
| Millville city, Wabasha County..... | 182 | 75 | 43 | 50 | 3 | 11 | 5 | 0 | 0 | 0 |
| Millward township, Aitkin County..... | 72 | 36 | 15 | 14 | 6 | 1 | 1 | 0 | 0 | 0 |
| Millwood township, Stearns County..... | 972 | 346 | 260 | 330 | 13 | 23 | 13 | 0 | 0 | 0 |
| Milo township, Mille Lacs County..... | 1,385 | 498 | 342 | 445 | 43 | 57 | 31 | 0 | 0 | 0 |
| Milroy city, Redwood County..... | 252 | 114 | 57 | 63 | 7 | 11 | 8 | 0 | 0 | 0 |
| Milton township, Dodge County..... | 734 | 265 | 188 | 232 | 21 | 28 | 15 | 0 | 0 | 0 |
| Miltona city, Douglas County..... | 424 | 165 | 84 | 141 | 6 | 28 | 19 | 0 | 0 | 0 |
| Miltona township, Douglas County..... | 806 | 363 | 236 | 148 | 28 | 31 | 18 | 0 | 0 | 0 |
| Minden township, Benton County..... | 1,660 | 647 | 417 | 452 | 45 | 99 | 48 | 4 | 4 | 0 |
| Minerva township, Clearwater County..... | 261 | 100 | 58 | 80 | 15 | 8 | 8 | 0 | 0 | 0 |
| Minneapolis city, Hennepin County..... | 364,512 | 163,540 | 46,006 | 85,555 | 21,685 | 47,726 | 15,831 | 18,066 | 3,896 | 14,170 |
| Minneiska city..... | 111 | 57 | 34 | 13 | 2 | 5 | 3 | 0 | 0 | 0 |
| Wabasha County (part)..... | 61 | 29 | 16 | 10 | 2 | 4 | 2 | 0 | 0 | 0 |
| Winona County (part)..... | 50 | 28 | 18 | 3 | 0 | 1 | 1 | 0 | 0 | 0 |
| Minneiska township, Wabasha County..... | 185 | 78 | 41 | 49 | 6 | 11 | 10 | 0 | 0 | 0 |
| Minneola township, Goodhue County..... | 629 | 242 | 159 | 193 | 12 | 23 | 14 | 0 | 0 | 0 |
| Minneota township, Jackson County..... | 259 | 118 | 76 | 56 | 4 | 5 | 4 | 0 | 0 | 0 |
| Minneota city, Lyon County..... | 1,331 | 582 | 302 | 383 | 16 | 48 | 32 | 61 | 61 | 0 |
| Minnesota City city, Winona County..... | 204 | 81 | 44 | 58 | 4 | 17 | 10 | 0 | 0 | 0 |
| Minnesota Falls township, Yellow Medicine County..... | 429 | 166 | 88 | 130 | 24 | 21 | 18 | 0 | 0 | 0 |
| Minnesota Lake city..... | 687 | 295 | 147 | 176 | 30 | 39 | 21 | 0 | 0 | 0 |
| Blue Earth County (part)..... | 4 | 2 | 1 | 1 | 0 | 0 | 0 | 0 | 0 | 0 |
| Faribault County (part)..... | 683 | 293 | 146 | 175 | 30 | 39 | 21 | 0 | 0 | 0 |
| Minnesota Lake township, Faribault County..... | 190 | 77 | 49 | 53 | 6 | 5 | 3 | 0 | 0 | 0 |
| Minnetonka city, Hennepin County..... | 49,354 | 21,901 | 11,410 | 12,710 | 1,101 | 2,232 | 1,109 | 380 | 292 | 88 |
| Minnetonka Beach city, Hennepin County.... | 539 | 201 | 147 | 179 | 7 | 5 | 2 | 0 | 0 | 0 |
| Minnetrista city, Hennepin County..... | 6,384 | 2,176 | 1,668 | 2,256 | 108 | 176 | 95 | 0 | 0 | 0 |
| Minnewaska township, Pope County..... | 500 | 216 | 142 | 119 | 8 | 15 | 9 | 0 | 0 | 0 |
| Minnie township, Beltrami County..... | 26 | 15 | 8 | 3 | 0 | 0 | 0 | 0 | 0 | 0 |
| Mission township, Crow Wing County..... | 817 | 355 | 218 | 182 | 31 | 31 | 23 | 0 | 0 | 0 |
| Mission Creek township, Pine County..... | 635 | 240 | 129 | 198 | 36 | 32 | 22 | 0 | 0 | 0 |
| Mitchell township, Wilkin County..... | 85 | 29 | 22 | 29 | 2 | 3 | 2 | 0 | 0 | 0 |
| Mizpah city, Koochiching County..... | 56 | 28 | 8 | 13 | 1 | 6 | 3 | 0 | 0 | 0 |
| Moe township, Douglas County..... | 784 | 310 | 231 | 201 | 22 | 20 | 9 | 0 | 0 | 0 |
| Moland township, Clay County..... | 299 | 110 | 80 | 95 | 7 | 7 | 2 | 0 | 0 | 0 |
| Moltke township, Sibley County..... | 279 | 110 | 79 | 75 | 10 | 5 | 4 | 0 | 0 | 0 |
| Money Creek township, Houston County..... | 597 | 230 | 149 | 178 | 17 | 23 | 19 | 0 | 0 | 0 |
| Monroe township, Lyon County..... | 202 | 85 | 52 | 56 | 2 | 7 | 4 | 0 | 0 | 0 |
| Monson township, Traverse County..... | 133 | 50 | 35 | 43 | 3 | 2 | 2 | 0 | 0 | 0 |
| Montevideo city, Chippewa County..... | 5,225 | 2,326 | 1,034 | 1,475 | 108 | 282 | 170 | 158 | 104 | 54 |
| Montgomery city, Le Sueur County..... | 2,949 | 1,185 | 562 | 924 | 90 | 188 | 100 | 7 | 0 | 7 |
| Montgomery township, Le Sueur County..... | 646 | 245 | 167 | 179 | 18 | 37 | 11 | 19 | 0 | 19 |
| Monticello city, Wright County..... | 12,580 | 4,693 | 2,311 | 4,344 | 409 | 823 | 447 | 179 | 131 | 48 |
| Monticello township, Wright County..... | 3,173 | 1,126 | 795 | 949 | 126 | 177 | 56 | 8 | 8 | 0 |
| Montrose city, Wright County..... | 2,847 | 1,043 | 569 | 983 | 87 | 165 | 116 | 0 | 0 | 0 |
| Moonshine township, Big Stone County..... | 131 | 50 | 35 | 35 | 4 | 7 | 3 | 0 | 0 | 0 |
| Moore township, Stevens County..... | 243 | 82 | 68 | 78 | 6 | 9 | 0 | 0 | 0 | 0 |
| Moorhead city, Clay County..... | 34,415 | 14,304 | 6,229 | 9,239 | 1,007 | 3,636 | 960 | 3,650 | 344 | 3,306 |
| Moorhead township, Clay County..... | 169 | 67 | 47 | 48 | 3 | 4 | 1 | 0 | 0 | 0 |
| Moose township, Roseau County..... | 114 | 46 | 34 | 29 | 3 | 2 | 2 | 0 | 0 | 0 |
| Moose Creek township, Clearwater County.. | 230 | 96 | 56 | 51 | 17 | 10 | 6 | 0 | 0 | 0 |
| Moose Lake township, Beltrami County..... | 226 | 87 | 55 | 64 | 12 | 8 | 7 | 0 | 0 | 0 |
| Moose Lake city, Carlton County..... | 1,304 | 648 | 215 | 336 | 34 | 71 | 40 | 1,447 | 1,128 | 319 |
| Moose Lake township, Carlton County..... | 979 | 395 | 238 | 286 | 18 | 42 | 24 | 82 | 78 | 4 |
| Moose Lake township, Cass County..... | 111 | 51 | 30 | 25 | 2 | 3 | 1 | 0 | 0 | 0 |
| Moose Park township, Itasca County..... | 68 | 29 | 15 | 18 | 4 | 2 | 2 | 0 | 0 | 0 |
| Moose River township, Marshall County..... | 25 | 12 | 8 | 5 | 0 | 0 | 0 | 0 | 0 | 0 |
| Mora city, Kanabec County..... | 3,347 | 1,513 | 569 | 929 | 104 | 232 | 116 | 224 | 107 | 117 |
| Moran township, Todd County..... | 508 | 201 | 127 | 151 | 10 | 19 | 9 | 0 | 0 | 0 |

Table 10.

Household Relationship and Group Quarters Population: 2010—Con.

[For information on confidentiality protection, nonsampling error, and definitions, see Selected Appendixes at <www.census.gov/prod/cen2010/cph-1-a.pdf>]

| State County Place and County Subdivision | Household population | | | | | | | Group quarters population | | |
|---|----------------------|-------------|-----------------------------|-------|-----------------|--------------|-------------------|---------------------------|------------------------------|----------------------------------|
| | Total | Householder | Relationship to householder | | | | | Total | Institutionalized population | Non-institutionalized population |
| | | | Spouse | Child | Other relatives | Nonrelatives | | | | |
| | | | | | | Total | Unmarried partner | | | |
| PLACE AND COUNTY SUBDIVISION—Con. | | | | | | | | | | |
| Moranville township, Roseau County..... | 887 | 321 | 225 | 290 | 26 | 25 | 13 | 0 | 0 | 0 |
| Morcom township, St. Louis County..... | 94 | 42 | 23 | 25 | 0 | 4 | 4 | 0 | 0 | 0 |
| Morgan city, Redwood County..... | 863 | 373 | 183 | 260 | 14 | 33 | 24 | 33 | 33 | 0 |
| Morgan township, Redwood County..... | 257 | 99 | 67 | 83 | 3 | 5 | 3 | 0 | 0 | 0 |
| Morken township, Clay County..... | 156 | 63 | 42 | 47 | 0 | 4 | 3 | 0 | 0 | 0 |
| Morrill township, Morrison County..... | 696 | 255 | 159 | 227 | 14 | 41 | 26 | 0 | 0 | 0 |
| Morris city, Stevens County..... | 4,426 | 1,986 | 828 | 1,010 | 71 | 531 | 99 | 860 | 86 | 774 |
| Morris township, Stevens County..... | 396 | 144 | 107 | 124 | 9 | 12 | 10 | 0 | 0 | 0 |
| Morrison township, Aitkin County..... | 200 | 77 | 43 | 52 | 9 | 19 | 9 | 0 | 0 | 0 |
| Morristown city, Rice County..... | 966 | 388 | 189 | 296 | 33 | 60 | 33 | 21 | 0 | 21 |
| Morristown township, Rice County..... | 697 | 266 | 180 | 209 | 20 | 22 | 16 | 0 | 0 | 0 |
| Morse township, Itasca County..... | 615 | 228 | 139 | 185 | 37 | 26 | 19 | 0 | 0 | 0 |
| Morse township, St. Louis County..... | 1,213 | 591 | 353 | 220 | 14 | 35 | 26 | 0 | 0 | 0 |
| Morton city, Renville County..... | 411 | 190 | 73 | 101 | 20 | 27 | 21 | 0 | 0 | 0 |
| Moscow township, Freeborn County..... | 538 | 222 | 146 | 131 | 17 | 22 | 16 | 0 | 0 | 0 |
| Motley city..... | 671 | 305 | 112 | 186 | 20 | 48 | 21 | 0 | 0 | 0 |
| Cass County (part)..... | 11 | 3 | 2 | 6 | 0 | 0 | 0 | 0 | 0 | 0 |
| Morrison County (part)..... | 660 | 302 | 110 | 180 | 20 | 48 | 21 | 0 | 0 | 0 |
| Motley township, Morrison County..... | 202 | 81 | 51 | 42 | 13 | 15 | 7 | 0 | 0 | 0 |
| Moulton township, Murray County..... | 206 | 73 | 57 | 61 | 10 | 5 | 4 | 0 | 0 | 0 |
| Mound city, Hennepin County..... | 9,052 | 3,974 | 1,910 | 2,355 | 259 | 554 | 263 | 0 | 0 | 0 |
| Mound township, Rock County..... | 252 | 90 | 68 | 77 | 4 | 13 | 6 | 0 | 0 | 0 |
| Mound Prairie township, Houston County..... | 606 | 240 | 166 | 172 | 10 | 18 | 10 | 0 | 0 | 0 |
| Mounds View city, Ramsey County..... | 12,131 | 4,954 | 2,354 | 3,516 | 532 | 775 | 406 | 24 | 6 | 18 |
| Mountain Iron city, St. Louis County..... | 2,853 | 1,336 | 597 | 718 | 51 | 151 | 103 | 16 | 0 | 16 |
| Mountain Lake city, Cottonwood County..... | 2,052 | 829 | 414 | 645 | 75 | 89 | 41 | 52 | 52 | 0 |
| Mountain Lake township, Cottonwood County..... | 384 | 100 | 77 | 172 | 11 | 24 | 3 | 0 | 0 | 0 |
| Mount Morris township, Morrison County..... | 93 | 36 | 23 | 27 | 4 | 3 | 3 | 0 | 0 | 0 |
| Mount Pleasant township, Wabasha County..... | 447 | 161 | 122 | 152 | 4 | 8 | 5 | 0 | 0 | 0 |
| Mount Vernon township, Winona County..... | 273 | 109 | 71 | 73 | 11 | 9 | 7 | 0 | 0 | 0 |
| Moyer township, Swift County..... | 88 | 36 | 27 | 23 | 1 | 1 | 1 | 0 | 0 | 0 |
| Moylan township, Marshall County..... | 98 | 39 | 27 | 25 | 1 | 6 | 4 | 0 | 0 | 0 |
| Mudgett township, Mille Lacs County..... | 84 | 36 | 16 | 24 | 4 | 4 | 1 | 0 | 0 | 0 |
| Mud Lake UT, Marshall County..... | 0 | 0 | 0 | 0 | 0 | 0 | 0 | 0 | 0 | 0 |
| Mulligan township, Brown County..... | 216 | 87 | 58 | 62 | 4 | 5 | 4 | 2 | 0 | 2 |
| Munch township, Pine County..... | 302 | 133 | 69 | 69 | 16 | 15 | 7 | 0 | 0 | 0 |
| Munson township, Stearns County..... | 1,466 | 563 | 416 | 415 | 29 | 43 | 23 | 0 | 0 | 0 |
| Murdock city, Swift County..... | 278 | 117 | 56 | 90 | 7 | 8 | 6 | 0 | 0 | 0 |
| Murray township, Murray County..... | 177 | 74 | 49 | 40 | 1 | 13 | 7 | 0 | 0 | 0 |
| Myhre township, Lake of the Woods County..... | 180 | 80 | 46 | 43 | 2 | 9 | 6 | 0 | 0 | 0 |
| Myrtle city, Freeborn County..... | 48 | 26 | 8 | 14 | 0 | 0 | 0 | 0 | 0 | 0 |
| Nashua city, Wilkin County..... | 68 | 25 | 15 | 24 | 1 | 3 | 2 | 0 | 0 | 0 |
| Nashville township, Martin County..... | 195 | 80 | 54 | 54 | 1 | 6 | 5 | 0 | 0 | 0 |
| Nashwauk city, Itasca County..... | 982 | 452 | 182 | 246 | 33 | 69 | 46 | 1 | 0 | 1 |
| Nashwauk township, Itasca County..... | 1,680 | 753 | 377 | 398 | 42 | 110 | 73 | 1 | 0 | 1 |
| Nassau city, Lac qui Parle County..... | 72 | 35 | 18 | 16 | 0 | 3 | 2 | 0 | 0 | 0 |
| Naytahwaush CDP, Mahnommen County..... | 578 | 161 | 33 | 233 | 95 | 56 | 42 | 0 | 0 | 0 |
| Nebish township, Beltrami County..... | 290 | 120 | 77 | 66 | 14 | 13 | 9 | 0 | 0 | 0 |
| Nelson city, Douglas County..... | 187 | 84 | 32 | 46 | 5 | 20 | 7 | 0 | 0 | 0 |
| Nelson township, Watonwan County..... | 287 | 114 | 81 | 84 | 4 | 4 | 3 | 0 | 0 | 0 |
| Nelson Park township, Marshall County..... | 125 | 54 | 33 | 26 | 7 | 5 | 4 | 0 | 0 | 0 |
| Nereson township, Roseau County..... | 58 | 25 | 12 | 18 | 2 | 1 | 0 | 0 | 0 | 0 |
| Nerstrand city, Rice County..... | 295 | 108 | 79 | 97 | 2 | 9 | 6 | 0 | 0 | 0 |
| Nesbit township, Polk County..... | 99 | 39 | 28 | 30 | 1 | 1 | 0 | 0 | 0 | 0 |
| Ness township, St. Louis County..... | 62 | 27 | 13 | 15 | 0 | 7 | 4 | 0 | 0 | 0 |
| Nessel township, Chisago County..... | 1,933 | 736 | 507 | 534 | 71 | 85 | 46 | 18 | 0 | 18 |
| Nett Lake CDP..... | 284 | 93 | 17 | 95 | 54 | 25 | 6 | 0 | 0 | 0 |
| Koochiching County (part)..... | 70 | 26 | 3 | 22 | 8 | 11 | 3 | 0 | 0 | 0 |
| St. Louis County (part)..... | 214 | 67 | 14 | 73 | 46 | 14 | 3 | 0 | 0 | 0 |
| Nett Lake UT, Koochiching County..... | 101 | 36 | 6 | 37 | 11 | 11 | 3 | 0 | 0 | 0 |
| Nett Lake UT, St. Louis County..... | 319 | 94 | 22 | 126 | 55 | 22 | 9 | 0 | 0 | 0 |
| Nevada township, Mower County..... | 338 | 134 | 97 | 87 | 8 | 12 | 9 | 0 | 0 | 0 |
| Nevis city, Hubbard County..... | 386 | 173 | 76 | 100 | 9 | 28 | 14 | 4 | 0 | 4 |
| Nevis township, Hubbard County..... | 996 | 433 | 288 | 205 | 35 | 35 | 21 | 13 | 0 | 13 |
| New Auburn city, Sibley County..... | 456 | 176 | 85 | 158 | 12 | 25 | 18 | 0 | 0 | 0 |
| New Auburn township, Sibley County..... | 418 | 164 | 115 | 128 | 4 | 7 | 6 | 0 | 0 | 0 |
| New Avon township, Redwood County..... | 191 | 83 | 52 | 42 | 3 | 11 | 5 | 0 | 0 | 0 |

Table 10.

Household Relationship and Group Quarters Population: 2010—Con.

[For information on confidentiality protection, nonsampling error, and definitions, see Selected Appendixes at <www.census.gov/prod/cen2010/cph-1-a.pdf>]

| State County Place and County Subdivision | Household population | | | | | | | Group quarters population | | |
|--|----------------------|-------------|-----------------------------|-------|-----------------|--------------|-------------------|---------------------------|------------------------------|----------------------------------|
| | Total | Householder | Relationship to householder | | | | | Total | Institutionalized population | Non-institutionalized population |
| | | | Spouse | Child | Other relatives | Nonrelatives | | | | |
| | | | | | | Total | Unmarried partner | | | |
| PLACE AND COUNTY SUBDIVISION—Con. | | | | | | | | | | |
| New Brighton city, Ramsey County..... | 20,961 | 8,915 | 4,396 | 5,650 | 759 | 1,241 | 498 | 495 | 241 | 254 |
| Newburg township, Fillmore County..... | 379 | 160 | 99 | 100 | 5 | 15 | 10 | 0 | 0 | 0 |
| New Dosey township, Pine County..... | 74 | 37 | 23 | 10 | 1 | 3 | 0 | 0 | 0 | 0 |
| Newfolden city, Marshall County..... | 368 | 156 | 74 | 112 | 2 | 24 | 11 | 0 | 0 | 0 |
| New Folden township, Marshall County..... | 230 | 88 | 56 | 68 | 4 | 14 | 8 | 0 | 0 | 0 |
| New Germany city, Carver County..... | 372 | 146 | 76 | 122 | 9 | 19 | 14 | 0 | 0 | 0 |
| New Hartford township, Winona County..... | 890 | 326 | 225 | 290 | 21 | 28 | 23 | 0 | 0 | 0 |
| New Haven township, Olmsted County..... | 1,184 | 461 | 341 | 310 | 32 | 40 | 31 | 0 | 0 | 0 |
| New Hope city, Hennepin County..... | 19,492 | 8,427 | 3,633 | 5,378 | 908 | 1,146 | 544 | 847 | 732 | 115 |
| New Independence township, St. Louis County..... | 299 | 125 | 78 | 73 | 2 | 21 | 9 | 0 | 0 | 0 |
| New London city, Kandiyohi County..... | 1,190 | 521 | 245 | 361 | 21 | 42 | 25 | 61 | 57 | 4 |
| New London township, Kandiyohi County..... | 2,939 | 1,195 | 798 | 762 | 60 | 124 | 60 | 4 | 0 | 4 |
| New Maine township, Marshall County..... | 199 | 78 | 54 | 51 | 9 | 7 | 5 | 0 | 0 | 0 |
| New Market township, Scott County..... | 3,426 | 1,146 | 911 | 1,180 | 84 | 105 | 52 | 14 | 13 | 1 |
| New Munich city, Stearns County..... | 312 | 124 | 69 | 93 | 6 | 20 | 15 | 8 | 8 | 0 |
| Newport city, Washington County..... | 3,425 | 1,354 | 633 | 1,038 | 162 | 238 | 134 | 10 | 6 | 4 |
| New Prague city..... | 7,235 | 2,711 | 1,511 | 2,599 | 129 | 285 | 182 | 86 | 86 | 0 |
| Le Sueur County (part)..... | 3,041 | 1,093 | 662 | 1,112 | 62 | 112 | 73 | 0 | 0 | 0 |
| Scott County (part)..... | 4,194 | 1,618 | 849 | 1,487 | 67 | 173 | 109 | 86 | 86 | 0 |
| New Prairie township, Pope County..... | 197 | 81 | 60 | 48 | 4 | 4 | 3 | 0 | 0 | 0 |
| New Richland city, Waseca County..... | 1,145 | 487 | 228 | 333 | 36 | 61 | 40 | 58 | 58 | 0 |
| New Richland township, Waseca County..... | 443 | 166 | 124 | 130 | 10 | 13 | 11 | 0 | 0 | 0 |
| Newry township, Freeborn County..... | 450 | 173 | 117 | 130 | 11 | 19 | 11 | 0 | 0 | 0 |
| New Solum township, Marshall County..... | 325 | 122 | 77 | 111 | 8 | 7 | 5 | 0 | 0 | 0 |
| New Sweden township, Nicollet County..... | 297 | 112 | 76 | 89 | 8 | 12 | 10 | 0 | 0 | 0 |
| Newton township, Otter Tail County..... | 746 | 297 | 197 | 215 | 18 | 19 | 11 | 0 | 0 | 0 |
| New Trier city, Dakota County..... | 112 | 41 | 28 | 39 | 1 | 3 | 2 | 0 | 0 | 0 |
| New Ulm city, Brown County..... | 12,638 | 5,732 | 2,784 | 3,312 | 229 | 581 | 354 | 884 | 129 | 755 |
| New York Mills city, Otter Tail County..... | 1,129 | 533 | 210 | 293 | 25 | 68 | 42 | 70 | 70 | 0 |
| Nickerson township, Pine County..... | 167 | 77 | 33 | 32 | 10 | 15 | 10 | 0 | 0 | 0 |
| Nicollet city, Nicollet County..... | 1,093 | 429 | 240 | 349 | 25 | 50 | 35 | 0 | 0 | 0 |
| Nicollet township, Nicollet County..... | 520 | 194 | 139 | 159 | 14 | 14 | 6 | 7 | 2 | 5 |
| Nidaros township, Otter Tail County..... | 322 | 137 | 83 | 84 | 10 | 8 | 3 | 0 | 0 | 0 |
| Nielsville city, Polk County..... | 90 | 42 | 15 | 26 | 3 | 4 | 3 | 0 | 0 | 0 |
| Nilsen township, Wilkin County..... | 60 | 21 | 18 | 20 | 1 | 0 | 0 | 0 | 0 | 0 |
| Nimrod city, Wadena County..... | 69 | 34 | 15 | 15 | 1 | 4 | 2 | 0 | 0 | 0 |
| Nininger township, Dakota County..... | 950 | 372 | 242 | 295 | 16 | 25 | 14 | 0 | 0 | 0 |
| Nisswa city, Crow Wing County..... | 1,971 | 876 | 541 | 457 | 29 | 68 | 39 | 0 | 0 | 0 |
| Nokay Lake township, Crow Wing County..... | 830 | 332 | 206 | 223 | 32 | 37 | 23 | 0 | 0 | 0 |
| Nora township, Clearwater County..... | 442 | 172 | 118 | 127 | 8 | 17 | 9 | 0 | 0 | 0 |
| Nora township, Pope County..... | 205 | 83 | 53 | 62 | 0 | 7 | 7 | 0 | 0 | 0 |
| Norcross city, Grant County..... | 70 | 29 | 17 | 20 | 4 | 0 | 0 | 0 | 0 | 0 |
| Norden township, Pennington County..... | 379 | 146 | 100 | 106 | 8 | 19 | 11 | 0 | 0 | 0 |
| Nordick township, Wilkin County..... | 87 | 37 | 25 | 24 | 1 | 0 | 0 | 0 | 0 | 0 |
| Nordland township, Aitkin County..... | 969 | 441 | 296 | 189 | 9 | 34 | 23 | 3 | 1 | 2 |
| Nordland township, Lyon County..... | 213 | 76 | 56 | 67 | 4 | 10 | 5 | 0 | 0 | 0 |
| Nore township, Itasca County..... | 57 | 22 | 11 | 18 | 3 | 3 | 3 | 0 | 0 | 0 |
| Norfolk township, Renville County..... | 161 | 66 | 42 | 41 | 7 | 5 | 1 | 0 | 0 | 0 |
| Norman township, Pine County..... | 248 | 116 | 57 | 59 | 7 | 9 | 9 | 0 | 0 | 0 |
| Norman township, Yellow Medicine County..... | 264 | 101 | 66 | 84 | 2 | 11 | 6 | 0 | 0 | 0 |
| Normania township, Yellow Medicine County..... | 191 | 74 | 49 | 57 | 4 | 7 | 7 | 0 | 0 | 0 |
| Normanna township, St. Louis County..... | 796 | 276 | 206 | 273 | 16 | 25 | 16 | 0 | 0 | 0 |
| North township, Pennington County..... | 696 | 280 | 172 | 199 | 18 | 27 | 17 | 12 | 0 | 12 |
| North Beltrami UT, Beltrami County..... | 34 | 16 | 9 | 8 | 1 | 0 | 0 | 0 | 0 | 0 |
| North Branch city, Chisago County..... | 9,989 | 3,604 | 2,064 | 3,420 | 340 | 561 | 322 | 136 | 79 | 57 |
| North Branch township, Isanti County..... | 1,751 | 639 | 430 | 519 | 78 | 85 | 42 | 28 | 5 | 23 |
| North Carlton UT, Carlton County..... | 982 | 356 | 206 | 302 | 58 | 60 | 38 | 0 | 0 | 0 |
| North Cass UT, Cass County..... | 264 | 94 | 41 | 60 | 50 | 19 | 15 | 0 | 0 | 0 |
| North Central Cass UT, Cass County..... | 28 | 15 | 11 | 1 | 1 | 0 | 0 | 0 | 0 | 0 |
| North Clearwater UT, Clearwater County..... | 87 | 32 | 5 | 25 | 12 | 13 | 9 | 0 | 0 | 0 |
| Northeast Aitkin UT, Aitkin County..... | 11 | 5 | 4 | 2 | 0 | 0 | 0 | 0 | 0 | 0 |
| Northeast Itasca UT, Itasca County..... | 1,123 | 524 | 335 | 202 | 22 | 40 | 24 | 56 | 56 | 0 |
| Northeast St. Louis UT, St. Louis County..... | 248 | 120 | 75 | 39 | 4 | 10 | 7 | 0 | 0 | 0 |
| Northern township, Beltrami County..... | 4,622 | 1,758 | 1,033 | 1,349 | 119 | 363 | 126 | 35 | 10 | 25 |
| Northfield city..... | 15,303 | 6,272 | 3,136 | 4,529 | 394 | 972 | 356 | 4,704 | 164 | 4,540 |
| Dakota County (part)..... | 1,107 | 414 | 289 | 352 | 21 | 31 | 21 | 40 | 40 | 0 |
| Rice County (part)..... | 14,196 | 5,858 | 2,847 | 4,177 | 373 | 941 | 335 | 4,664 | 124 | 4,540 |
| Northfield township, Rice County..... | 842 | 301 | 234 | 251 | 29 | 27 | 10 | 0 | 0 | 0 |
| North Fork township, Stearns County..... | 247 | 93 | 57 | 85 | 5 | 7 | 6 | 0 | 0 | 0 |
| North Germany township, Wadena County..... | 313 | 128 | 74 | 85 | 14 | 12 | 11 | 0 | 0 | 0 |

Table 10.

Household Relationship and Group Quarters Population: 2010—Con.

[For information on confidentiality protection, nonsampling error, and definitions, see Selected Appendixes at <www.census.gov/prod/cen2010/cph-1-a.pdf>]

| State County Place and County Subdivision | Household population | | | | | | | Group quarters population | | |
|---|----------------------|-------------|-----------------------------|-------|-----------------|--------------|-------------------|---------------------------|------------------------------|----------------------------------|
| | Total | Householder | Relationship to householder | | | | | Total | Institutionalized population | Non-institutionalized population |
| | | | Spouse | Child | Other relatives | Nonrelatives | | | | |
| | | | | | | Total | Unmarried partner | | | |
| PLACE AND COUNTY SUBDIVISION—Con. | | | | | | | | | | |
| North Hero township, Redwood County..... | 161 | 65 | 47 | 43 | 4 | 2 | 2 | 0 | 0 | 0 |
| Northland township, Polk County..... | 160 | 65 | 36 | 48 | 7 | 4 | 3 | 0 | 0 | 0 |
| Northland township, St. Louis County..... | 169 | 67 | 50 | 32 | 14 | 6 | 4 | 0 | 0 | 0 |
| North Mankato city..... | 13,346 | 5,580 | 2,788 | 3,752 | 293 | 933 | 435 | 48 | 0 | 48 |
| Blue Earth County (part)..... | 0 | 0 | 0 | 0 | 0 | 0 | 0 | 0 | 0 | 0 |
| Nicollet County (part)..... | 13,346 | 5,580 | 2,788 | 3,752 | 293 | 933 | 435 | 48 | 0 | 48 |
| North Oaks city, Ramsey County..... | 4,353 | 1,746 | 1,297 | 1,160 | 81 | 69 | 41 | 116 | 58 | 58 |
| Northome city, Koochiching County..... | 196 | 89 | 40 | 50 | 7 | 10 | 4 | 4 | 0 | 4 |
| Northome UT, Koochiching County..... | 447 | 188 | 117 | 112 | 18 | 12 | 11 | 0 | 0 | 0 |
| North Ottawa township, Grant County..... | 50 | 21 | 14 | 8 | 1 | 6 | 4 | 0 | 0 | 0 |
| North Red River UT, Kittson County..... | 0 | 0 | 0 | 0 | 0 | 0 | 0 | 0 | 0 | 0 |
| Northrop city, Martin County..... | 227 | 104 | 53 | 57 | 4 | 9 | 8 | 0 | 0 | 0 |
| North Roseau UT, Roseau County..... | 139 | 53 | 33 | 38 | 8 | 7 | 4 | 0 | 0 | 0 |
| North St. Paul city, Ramsey County..... | 11,383 | 4,615 | 2,157 | 3,354 | 565 | 692 | 378 | 77 | 31 | 46 |
| North Star township, Brown County..... | 287 | 106 | 76 | 97 | 2 | 6 | 4 | 0 | 0 | 0 |
| North Star township, St. Louis County..... | 190 | 86 | 59 | 35 | 7 | 3 | 2 | 0 | 0 | 0 |
| Northwest Aitkin UT, Aitkin County..... | 342 | 148 | 92 | 79 | 10 | 13 | 8 | 0 | 0 | 0 |
| Northwest Koochiching UT, Koochiching County..... | 463 | 209 | 128 | 108 | 5 | 13 | 9 | 0 | 0 | 0 |
| Northwest Roseau UT, Roseau County..... | 25 | 11 | 6 | 5 | 1 | 2 | 2 | 0 | 0 | 0 |
| Northwest St. Louis UT, St. Louis County..... | 301 | 149 | 78 | 47 | 11 | 16 | 11 | 0 | 0 | 0 |
| Norton township, Winona County..... | 490 | 188 | 126 | 150 | 11 | 15 | 8 | 0 | 0 | 0 |
| Norway township, Fillmore County..... | 343 | 121 | 87 | 106 | 11 | 18 | 7 | 0 | 0 | 0 |
| Norway township, Kittson County..... | 91 | 39 | 24 | 23 | 4 | 1 | 1 | 0 | 0 | 0 |
| Norway Lake township, Kandiyohi County..... | 274 | 122 | 71 | 53 | 12 | 16 | 11 | 0 | 0 | 0 |
| Norwegian Grove township, Otter Tail County..... | 300 | 120 | 81 | 85 | 7 | 7 | 3 | 0 | 0 | 0 |
| Norwood Young America city, Carver County..... | 3,539 | 1,389 | 738 | 1,145 | 74 | 193 | 117 | 10 | 0 | 10 |
| Nowthen city, Anoka County..... | 4,401 | 1,450 | 1,082 | 1,533 | 173 | 163 | 51 | 42 | 38 | 4 |
| Numedal township, Pennington County..... | 90 | 35 | 23 | 30 | 1 | 1 | 1 | 0 | 0 | 0 |
| Nunda township, Freeborn County..... | 321 | 125 | 89 | 89 | 8 | 10 | 4 | 0 | 0 | 0 |
| Oak township, Stearns County..... | 595 | 201 | 148 | 221 | 10 | 15 | 8 | 0 | 0 | 0 |
| Oakdale city, Washington County..... | 27,201 | 10,948 | 5,280 | 8,376 | 1,163 | 1,434 | 805 | 177 | 7 | 170 |
| Oak Grove city, Anoka County..... | 8,025 | 2,744 | 1,991 | 2,673 | 276 | 341 | 165 | 6 | 0 | 6 |
| Oakland township, Freeborn County..... | 396 | 144 | 98 | 119 | 16 | 19 | 14 | 0 | 0 | 0 |
| Oakland township, Mahnomon County..... | 295 | 107 | 55 | 101 | 9 | 23 | 13 | 0 | 0 | 0 |
| Oak Lawn township, Crow Wing County..... | 1,792 | 680 | 418 | 499 | 77 | 118 | 66 | 0 | 0 | 0 |
| Oak Park township, Marshall County..... | 131 | 55 | 38 | 30 | 2 | 6 | 5 | 0 | 0 | 0 |
| Oak Park Heights city, Washington County..... | 3,802 | 1,842 | 749 | 979 | 69 | 163 | 89 | 537 | 535 | 2 |
| Oakport CDP, Clay County..... | 1,382 | 479 | 381 | 459 | 33 | 30 | 15 | 5 | 0 | 5 |
| Oakport township, Clay County..... | 1,792 | 626 | 497 | 585 | 40 | 44 | 20 | 5 | 0 | 5 |
| Oak Valley township, Otter Tail County..... | 355 | 143 | 89 | 108 | 6 | 9 | 6 | 0 | 0 | 0 |
| Oakwood township, Wabasha County..... | 405 | 145 | 96 | 136 | 13 | 15 | 11 | 0 | 0 | 0 |
| O'Brien township, Beltrami County..... | 58 | 26 | 14 | 14 | 3 | 1 | 1 | 0 | 0 | 0 |
| Odessa city, Big Stone County..... | 135 | 58 | 33 | 32 | 5 | 7 | 4 | 0 | 0 | 0 |
| Odessa township, Big Stone County..... | 132 | 55 | 39 | 36 | 1 | 1 | 1 | 0 | 0 | 0 |
| Odin city, Watonwan County..... | 106 | 55 | 24 | 24 | 1 | 2 | 2 | 0 | 0 | 0 |
| Odin township, Watonwan County..... | 170 | 71 | 50 | 45 | 4 | 0 | 0 | 0 | 0 | 0 |
| Ogema city, Becker County..... | 184 | 73 | 23 | 71 | 6 | 11 | 9 | 0 | 0 | 0 |
| Ogema township, Pine County..... | 352 | 133 | 52 | 113 | 28 | 26 | 19 | 0 | 0 | 0 |
| Ogilvie city, Kanabec County..... | 369 | 160 | 54 | 103 | 15 | 37 | 30 | 0 | 0 | 0 |
| Okabena city, Jackson County..... | 188 | 74 | 45 | 56 | 3 | 10 | 4 | 0 | 0 | 0 |
| Oklée city, Red Lake County..... | 435 | 195 | 83 | 123 | 4 | 30 | 17 | 0 | 0 | 0 |
| Olivia city, Renville County..... | 2,364 | 1,038 | 494 | 672 | 41 | 119 | 90 | 120 | 101 | 19 |
| Olney township, Nobles County..... | 205 | 67 | 55 | 76 | 4 | 3 | 1 | 0 | 0 | 0 |
| Omro township, Yellow Medicine County..... | 161 | 59 | 35 | 53 | 5 | 9 | 4 | 0 | 0 | 0 |
| Onamia city, Mille Lacs County..... | 723 | 349 | 94 | 172 | 42 | 66 | 37 | 155 | 155 | 0 |
| Onamia township, Mille Lacs County..... | 575 | 233 | 119 | 140 | 40 | 43 | 24 | 0 | 0 | 0 |
| Onstad township, Polk County..... | 71 | 28 | 14 | 24 | 3 | 2 | 1 | 0 | 0 | 0 |
| Orange township, Douglas County..... | 313 | 125 | 84 | 89 | 6 | 9 | 4 | 0 | 0 | 0 |
| Orion township, Olmsted County..... | 592 | 231 | 149 | 173 | 14 | 25 | 15 | 0 | 0 | 0 |
| Ormsby city..... | 131 | 65 | 35 | 26 | 1 | 4 | 1 | 0 | 0 | 0 |
| Martin County (part)..... | 56 | 26 | 15 | 12 | 0 | 3 | 1 | 0 | 0 | 0 |
| Watonwan County (part)..... | 75 | 39 | 20 | 14 | 1 | 1 | 0 | 0 | 0 | 0 |
| Orono city, Hennepin County..... | 7,427 | 2,826 | 1,913 | 2,323 | 110 | 255 | 140 | 10 | 0 | 10 |
| Oronoco city, Olmsted County..... | 1,293 | 451 | 314 | 459 | 29 | 40 | 27 | 7 | 0 | 7 |
| Oronoco township, Olmsted County..... | 2,209 | 820 | 575 | 703 | 36 | 75 | 39 | 11 | 0 | 11 |
| Orr city, St. Louis County..... | 267 | 117 | 48 | 78 | 9 | 15 | 10 | 0 | 0 | 0 |
| Orrock township, Sherburne County..... | 3,451 | 1,132 | 800 | 1,232 | 120 | 167 | 80 | 0 | 0 | 0 |
| Orton township, Wadena County..... | 204 | 89 | 47 | 57 | 6 | 5 | 4 | 0 | 0 | 0 |

Table 10.

Household Relationship and Group Quarters Population: 2010—Con.

[For information on confidentiality protection, nonsampling error, and definitions, see Selected Appendixes at <www.census.gov/prod/cen2010/cph-1-a.pdf>]

| State County Place and County Subdivision | Household population | | | | | | | Group quarters population | | |
|---|----------------------|------------------|-----------------------------|-------|--------------------|--------------|----------------------|---------------------------|--------------------------------------|--|
| | Total | House- holder | Relationship to householder | | | | | Total | Institution- alized population | Non- institution- alized population |
| | | | Spouse | Child | Other relatives | Nonrelatives | | | | |
| | | | | | | Total | Unmarried partner | | | |
| PLACE AND COUNTY SUBDIVISION—Con. | | | | | | | | | | |
| Ortonville city, Big Stone County..... | 1,831 | 884 | 402 | 438 | 29 | 78 | 45 | 85 | 66 | 19 |
| Ortonville township, Big Stone County..... | 1,926 | 923 | 425 | 466 | 31 | 81 | 48 | 85 | 66 | 19 |
| Orwell township, Otter Tail County..... | 170 | 59 | 40 | 54 | 5 | 12 | 4 | 0 | 0 | 0 |
| Osage CDP, Becker County..... | 323 | 139 | 83 | 83 | 5 | 13 | 8 | 0 | 0 | 0 |
| Osage township, Becker County..... | 895 | 367 | 222 | 255 | 20 | 31 | 19 | 0 | 0 | 0 |
| Osakis city..... | 1,669 | 743 | 339 | 460 | 37 | 90 | 50 | 71 | 71 | 0 |
| Douglas County (part)..... | 1,526 | 682 | 301 | 430 | 33 | 80 | 48 | 65 | 65 | 0 |
| Todd County (part)..... | 143 | 61 | 38 | 30 | 4 | 10 | 2 | 6 | 6 | 0 |
| Osakis township, Douglas County..... | 595 | 233 | 150 | 168 | 8 | 36 | 17 | 0 | 0 | 0 |
| Osborne township, Pipestone County..... | 286 | 110 | 90 | 83 | 1 | 2 | 1 | 0 | 0 | 0 |
| Oscar township, Otter Tail County..... | 206 | 82 | 51 | 62 | 3 | 8 | 6 | 1 | 0 | 1 |
| Osceola township, Renville County..... | 158 | 70 | 47 | 31 | 5 | 5 | 3 | 0 | 0 | 0 |
| Oshawa township, Nicollet County..... | 502 | 184 | 143 | 156 | 7 | 12 | 9 | 0 | 0 | 0 |
| Oshkosh township, Yellow Medicine County..... | 210 | 82 | 55 | 65 | 4 | 4 | 2 | 0 | 0 | 0 |
| Oslo city, Marshall County..... | 330 | 134 | 65 | 103 | 13 | 15 | 9 | 0 | 0 | 0 |
| Osseo city, Hennepin County..... | 2,320 | 1,128 | 409 | 554 | 86 | 143 | 77 | 110 | 106 | 4 |
| Ostrander city, Fillmore County..... | 229 | 111 | 49 | 56 | 3 | 10 | 7 | 25 | 25 | 0 |
| Oteneagen township, Itasca County..... | 300 | 104 | 70 | 100 | 15 | 11 | 9 | 10 | 6 | 4 |
| Otisco township, Waseca County..... | 599 | 226 | 150 | 192 | 10 | 21 | 14 | 0 | 0 | 0 |
| Otrey township, Big Stone County..... | 87 | 36 | 22 | 25 | 0 | 4 | 2 | 0 | 0 | 0 |
| Otsego city, Wright County..... | 13,553 | 4,736 | 2,978 | 4,760 | 421 | 658 | 348 | 18 | 0 | 18 |
| Ottawa township, Le Sueur County..... | 283 | 117 | 75 | 72 | 5 | 14 | 8 | 0 | 0 | 0 |
| Ottertail city, Otter Tail County..... | 572 | 245 | 140 | 139 | 21 | 27 | 18 | 0 | 0 | 0 |
| Otter Tail township, Otter Tail County..... | 491 | 237 | 151 | 69 | 19 | 15 | 14 | 0 | 0 | 0 |
| Otter Tail Peninsula township, Cass County..... | 54 | 28 | 15 | 9 | 0 | 2 | 2 | 0 | 0 | 0 |
| Otto township, Otter Tail County..... | 554 | 223 | 152 | 141 | 17 | 21 | 6 | 0 | 0 | 0 |
| Owatonna city, Steele County..... | 25,068 | 10,068 | 5,323 | 7,772 | 714 | 1,191 | 693 | 531 | 321 | 210 |
| Owatonna township, Steele County..... | 609 | 249 | 173 | 164 | 6 | 17 | 11 | 0 | 0 | 0 |
| Owens township, St. Louis County..... | 263 | 119 | 70 | 61 | 2 | 11 | 8 | 0 | 0 | 0 |
| Oxford township, Isanti County..... | 884 | 314 | 219 | 270 | 41 | 40 | 23 | 4 | 0 | 4 |
| Paddock township, Otter Tail County..... | 341 | 121 | 82 | 121 | 11 | 6 | 4 | 5 | 0 | 5 |
| Page township, Mille Lacs County..... | 743 | 273 | 171 | 212 | 35 | 52 | 28 | 0 | 0 | 0 |
| Palisade city, Aitkin County..... | 167 | 74 | 38 | 40 | 6 | 9 | 4 | 0 | 0 | 0 |
| Palmer township, Sherburne County..... | 2,350 | 889 | 601 | 712 | 67 | 81 | 55 | 4 | 0 | 4 |
| Palmville township, Roseau County..... | 39 | 19 | 12 | 7 | 1 | 0 | 0 | 0 | 0 | 0 |
| Palmyra township, Renville County..... | 179 | 72 | 49 | 48 | 4 | 6 | 4 | 0 | 0 | 0 |
| Park township, Pine County..... | 37 | 14 | 8 | 8 | 5 | 2 | 0 | 0 | 0 | 0 |
| Parke township, Clay County..... | 485 | 201 | 141 | 127 | 6 | 10 | 8 | 0 | 0 | 0 |
| Parker township, Marshall County..... | 35 | 14 | 6 | 8 | 5 | 2 | 2 | 0 | 0 | 0 |
| Parker township, Morrison County..... | 474 | 169 | 119 | 159 | 14 | 13 | 8 | 0 | 0 | 0 |
| Parkers Prairie city, Otter Tail County..... | 941 | 428 | 192 | 258 | 21 | 42 | 19 | 70 | 62 | 8 |
| Parkers Prairie township, Otter Tail County.. | 348 | 140 | 98 | 86 | 10 | 14 | 8 | 0 | 0 | 0 |
| Park Rapids city, Hubbard County..... | 3,589 | 1,772 | 624 | 883 | 99 | 211 | 109 | 120 | 86 | 34 |
| Parnell township, Polk County..... | 61 | 23 | 15 | 16 | 0 | 7 | 4 | 0 | 0 | 0 |
| Parnell township, Traverse County..... | 60 | 23 | 16 | 21 | 0 | 0 | 0 | 0 | 0 | 0 |
| Partridge township, Pine County..... | 639 | 236 | 149 | 188 | 38 | 28 | 14 | 0 | 0 | 0 |
| Paxton township, Redwood County..... | 555 | 216 | 120 | 159 | 36 | 24 | 16 | 0 | 0 | 0 |
| Paynesville city, Stearns County..... | 2,348 | 1,065 | 499 | 615 | 45 | 124 | 78 | 84 | 80 | 4 |
| Paynesville township, Stearns County..... | 1,421 | 555 | 398 | 382 | 32 | 54 | 33 | 0 | 0 | 0 |
| Peace township, Kanabec County..... | 939 | 397 | 221 | 243 | 32 | 46 | 32 | 0 | 0 | 0 |
| Pease city, Mille Lacs County..... | 242 | 86 | 43 | 83 | 7 | 23 | 15 | 0 | 0 | 0 |
| Peatland UT, Kittson County..... | 9 | 3 | 1 | 5 | 0 | 0 | 0 | 0 | 0 | 0 |
| Pelan township, Kittson County..... | 45 | 19 | 14 | 9 | 1 | 2 | 1 | 0 | 0 | 0 |
| Pelican township, Crow Wing County..... | 446 | 187 | 138 | 98 | 9 | 14 | 7 | 0 | 0 | 0 |
| Pelican township, Otter Tail County..... | 625 | 237 | 180 | 173 | 17 | 18 | 9 | 0 | 0 | 0 |
| Pelican Lake township, Grant County..... | 450 | 202 | 140 | 91 | 4 | 13 | 7 | 0 | 0 | 0 |
| Pelican Rapids city, Otter Tail County..... | 2,403 | 904 | 420 | 786 | 171 | 122 | 54 | 61 | 57 | 4 |
| Pemberton city, Blue Earth County..... | 247 | 91 | 52 | 90 | 1 | 13 | 8 | 0 | 0 | 0 |
| Pembina township, Mahnomen County..... | 703 | 238 | 105 | 272 | 43 | 45 | 33 | 4 | 0 | 4 |
| Penn township, McLeod County..... | 315 | 120 | 80 | 96 | 9 | 10 | 8 | 0 | 0 | 0 |
| Pennock city, Kandiyohi County..... | 508 | 174 | 105 | 180 | 26 | 23 | 6 | 0 | 0 | 0 |
| Pepin township, Wabasha County..... | 378 | 163 | 105 | 86 | 12 | 12 | 10 | 0 | 0 | 0 |
| Pepperton township, Stevens County..... | 134 | 52 | 39 | 34 | 2 | 7 | 5 | 0 | 0 | 0 |
| Pequaywan township, St. Louis County..... | 130 | 63 | 41 | 21 | 1 | 4 | 3 | 0 | 0 | 0 |
| Pequot Lakes city, Crow Wing County..... | 2,159 | 955 | 425 | 609 | 56 | 114 | 67 | 3 | 0 | 3 |
| Perch Lake township, Carlton County..... | 1,030 | 411 | 210 | 285 | 55 | 69 | 37 | 16 | 0 | 16 |
| Percy township, Kittson County..... | 31 | 19 | 9 | 2 | 0 | 1 | 1 | 0 | 0 | 0 |
| Perham city, Otter Tail County..... | 2,851 | 1,304 | 507 | 786 | 71 | 183 | 111 | 134 | 92 | 42 |
| Perham township, Otter Tail County..... | 820 | 316 | 225 | 242 | 16 | 21 | 16 | 7 | 0 | 7 |
| Perley city, Norman County..... | 92 | 48 | 24 | 17 | 1 | 2 | 1 | 0 | 0 | 0 |
| Perry township, Lac qui Parle County..... | 101 | 44 | 29 | 26 | 1 | 1 | 1 | 0 | 0 | 0 |
| Perry Lake township, Crow Wing County..... | 302 | 118 | 71 | 74 | 20 | 19 | 11 | 0 | 0 | 0 |

Table 10.

Household Relationship and Group Quarters Population: 2010—Con.

[For information on confidentiality protection, nonsampling error, and definitions, see Selected Appendixes at <www.census.gov/prod/cen2010/cph-1-a.pdf>]

| State County Place and County Subdivision | Household population | | | | | | | Group quarters population | | |
|---|----------------------|-------------|-----------------------------|--------|-----------------|--------------|-------------------|---------------------------|------------------------------|----------------------------------|
| | Total | Householder | Relationship to householder | | | | | Total | Institutionalized population | Non-institutionalized population |
| | | | Spouse | Child | Other relatives | Nonrelatives | | | | |
| | | | | | | Total | Unmarried partner | | | |
| PLACE AND COUNTY SUBDIVISION—Con. | | | | | | | | | | |
| Petersburg township, Jackson County..... | 232 | 99 | 64 | 59 | 1 | 9 | 7 | 0 | 0 | 0 |
| Peterson city, Fillmore County..... | 199 | 97 | 50 | 41 | 7 | 4 | 4 | 0 | 0 | 0 |
| Pickereel Lake township, Freeborn County..... | 673 | 261 | 192 | 186 | 12 | 22 | 12 | 0 | 0 | 0 |
| Pierz city, Morrison County..... | 1,306 | 585 | 247 | 376 | 36 | 62 | 35 | 87 | 80 | 7 |
| Pierz township, Morrison County..... | 535 | 181 | 128 | 192 | 11 | 23 | 11 | 0 | 0 | 0 |
| Pike township, St. Louis County..... | 417 | 190 | 111 | 88 | 11 | 17 | 14 | 0 | 0 | 0 |
| Pike Bay township, Cass County..... | 1,606 | 517 | 165 | 489 | 285 | 150 | 84 | 4 | 0 | 4 |
| Pike Creek township, Morrison County..... | 953 | 366 | 219 | 280 | 39 | 49 | 31 | 0 | 0 | 0 |
| Pillager city, Cass County..... | 469 | 190 | 96 | 134 | 17 | 32 | 19 | 0 | 0 | 0 |
| Pillsbury township, Swift County..... | 254 | 96 | 67 | 81 | 3 | 7 | 4 | 0 | 0 | 0 |
| Pilot Grove township, Faribault County..... | 156 | 67 | 37 | 41 | 7 | 4 | 4 | 0 | 0 | 0 |
| Pilot Mound township, Fillmore County..... | 338 | 132 | 95 | 91 | 11 | 9 | 5 | 0 | 0 | 0 |
| Pine Bend CDP, Mahanomen County..... | 28 | 11 | 4 | 6 | 3 | 4 | 2 | 0 | 0 | 0 |
| Pine City city, Pine County..... | 2,955 | 1,322 | 498 | 802 | 109 | 224 | 123 | 168 | 157 | 11 |
| Pine City township, Pine County..... | 1,380 | 536 | 322 | 374 | 61 | 87 | 45 | 14 | 0 | 14 |
| Pine Island city..... | 3,194 | 1,292 | 688 | 1,024 | 48 | 142 | 95 | 69 | 65 | 4 |
| Goodhue County (part)..... | 2,495 | 1,053 | 529 | 748 | 41 | 124 | 83 | 65 | 65 | 0 |
| Olmsted County (part)..... | 699 | 239 | 159 | 276 | 7 | 18 | 12 | 4 | 0 | 4 |
| Pine Island township, Goodhue County..... | 551 | 216 | 147 | 143 | 20 | 25 | 15 | 0 | 0 | 0 |
| Pine Lake township, Cass County..... | 207 | 98 | 52 | 39 | 11 | 7 | 4 | 0 | 0 | 0 |
| Pine Lake township, Clearwater County..... | 414 | 147 | 113 | 126 | 18 | 10 | 6 | 0 | 0 | 0 |
| Pine Lake township, Otter Tail County..... | 639 | 266 | 188 | 159 | 12 | 14 | 12 | 0 | 0 | 0 |
| Pine Lake township, Pine County..... | 583 | 262 | 155 | 118 | 22 | 26 | 12 | 0 | 0 | 0 |
| Pine Point CDP, Becker County..... | 338 | 93 | 17 | 119 | 88 | 21 | 10 | 0 | 0 | 0 |
| Pine Point township, Becker County..... | 400 | 123 | 32 | 131 | 92 | 22 | 11 | 0 | 0 | 0 |
| Pine River city, Cass County..... | 860 | 417 | 116 | 229 | 28 | 70 | 33 | 84 | 77 | 7 |
| Pine River township, Cass County..... | 1,156 | 471 | 265 | 313 | 42 | 65 | 31 | 0 | 0 | 0 |
| Pine Springs city, Washington County..... | 408 | 144 | 113 | 129 | 11 | 11 | 3 | 0 | 0 | 0 |
| Pipestone city, Pipestone County..... | 4,170 | 1,923 | 800 | 1,123 | 92 | 232 | 141 | 147 | 130 | 17 |
| Plainview city, Wabasha County..... | 3,280 | 1,278 | 678 | 1,081 | 86 | 157 | 96 | 60 | 52 | 8 |
| Plainview township, Wabasha County..... | 443 | 167 | 112 | 137 | 6 | 21 | 15 | 0 | 0 | 0 |
| Plato city, McLeod County..... | 320 | 139 | 86 | 70 | 11 | 14 | 8 | 0 | 0 | 0 |
| Platte township, Morrison County..... | 357 | 143 | 90 | 105 | 3 | 16 | 10 | 0 | 0 | 0 |
| Platte Lake township, Crow Wing County..... | 414 | 155 | 89 | 137 | 13 | 20 | 14 | 0 | 0 | 0 |
| Pleasant Grove township, Olmsted County... | 806 | 319 | 206 | 226 | 25 | 30 | 18 | 0 | 0 | 0 |
| Pleasant Hill township, Winona County..... | 525 | 204 | 142 | 143 | 21 | 15 | 8 | 6 | 6 | 0 |
| Pleasant Mound township, Blue Earth County..... | 214 | 94 | 61 | 52 | 2 | 5 | 4 | 0 | 0 | 0 |
| Pleasant Prairie township, Martin County..... | 243 | 106 | 63 | 59 | 4 | 11 | 9 | 0 | 0 | 0 |
| Pleasant Valley township, Mower County..... | 304 | 112 | 75 | 98 | 11 | 8 | 5 | 0 | 0 | 0 |
| Pleasant View township, Norman County..... | 108 | 43 | 28 | 32 | 4 | 1 | 1 | 0 | 0 | 0 |
| Pliny township, Aitkin County..... | 109 | 53 | 25 | 23 | 5 | 3 | 3 | 0 | 0 | 0 |
| Plummer city, Red Lake County..... | 292 | 128 | 56 | 87 | 5 | 16 | 10 | 0 | 0 | 0 |
| Plymouth city, Hennepin County..... | 69,448 | 28,663 | 15,926 | 20,069 | 1,739 | 3,051 | 1,562 | 1,128 | 730 | 398 |
| Pohlitz township, Roseau County..... | 34 | 14 | 6 | 11 | 1 | 2 | 0 | 0 | 0 | 0 |
| Pokegama township, Pine County..... | 2,730 | 1,071 | 661 | 705 | 126 | 167 | 89 | 13 | 13 | 0 |
| Polk Centre township, Pennington County.... | 87 | 33 | 19 | 28 | 5 | 2 | 2 | 0 | 0 | 0 |
| Polonia township, Roseau County..... | 34 | 13 | 9 | 9 | 0 | 3 | 2 | 0 | 0 | 0 |
| Pomme de Terre township, Grant County..... | 133 | 55 | 36 | 37 | 2 | 3 | 2 | 0 | 0 | 0 |
| Pomroy township, Itasca County..... | 39 | 14 | 9 | 16 | 0 | 0 | 0 | 0 | 0 | 0 |
| Pomroy township, Kanabec County..... | 425 | 161 | 100 | 114 | 22 | 28 | 10 | 0 | 0 | 0 |
| Ponemah CDP, Beltrami County..... | 724 | 184 | 33 | 280 | 169 | 58 | 50 | 0 | 0 | 0 |
| Ponto Lake township, Cass County..... | 481 | 242 | 138 | 70 | 11 | 20 | 17 | 0 | 0 | 0 |
| Poplar township, Cass County..... | 170 | 60 | 38 | 50 | 15 | 7 | 3 | 0 | 0 | 0 |
| Poplar Grove township, Roseau County..... | 82 | 28 | 18 | 31 | 2 | 3 | 3 | 0 | 0 | 0 |
| Poplar River township, Red Lake County..... | 107 | 45 | 32 | 24 | 4 | 2 | 2 | 0 | 0 | 0 |
| Popple township, Clearwater County..... | 526 | 205 | 138 | 150 | 16 | 17 | 9 | 0 | 0 | 0 |
| Popple Grove township, Mahanomen County. | 139 | 49 | 32 | 48 | 7 | 3 | 3 | 0 | 0 | 0 |
| Poppleton township, Kittson County..... | 120 | 49 | 27 | 32 | 9 | 3 | 2 | 0 | 0 | 0 |
| Portage township, St. Louis County..... | 170 | 78 | 40 | 30 | 9 | 13 | 7 | 0 | 0 | 0 |
| Porter city, Yellow Medicine County..... | 183 | 86 | 39 | 45 | 2 | 11 | 9 | 0 | 0 | 0 |
| Port Hope township, Beltrami County..... | 669 | 278 | 178 | 169 | 18 | 26 | 16 | 4 | 0 | 4 |
| Posen township, Yellow Medicine County.... | 219 | 83 | 64 | 62 | 6 | 4 | 1 | 0 | 0 | 0 |
| Potamo township, Lake of the Woods County..... | 107 | 44 | 22 | 29 | 4 | 8 | 7 | 0 | 0 | 0 |
| Potshot Lake UT, St. Louis County..... | 74 | 31 | 15 | 24 | 1 | 3 | 3 | 0 | 0 | 0 |
| Powers township, Cass County..... | 715 | 334 | 182 | 125 | 22 | 52 | 41 | 0 | 0 | 0 |
| Prairie Lake township, St. Louis County..... | 50 | 25 | 12 | 12 | 0 | 1 | 1 | 0 | 0 | 0 |
| Prairie View township, Wilkin County..... | 196 | 74 | 50 | 59 | 3 | 10 | 5 | 0 | 0 | 0 |
| Prairieville township, Brown County..... | 255 | 106 | 73 | 61 | 6 | 9 | 5 | 0 | 0 | 0 |
| Preble township, Fillmore County..... | 209 | 86 | 57 | 55 | 5 | 6 | 6 | 0 | 0 | 0 |
| Prescott township, Faribault County..... | 163 | 71 | 48 | 35 | 5 | 4 | 2 | 0 | 0 | 0 |

Table 10.

Household Relationship and Group Quarters Population: 2010—Con.

[For information on confidentiality protection, nonsampling error, and definitions, see Selected Appendixes at <www.census.gov/prod/cen2010/cph-1-a.pdf>]

| State County Place and County Subdivision | Household population | | | | | | | Group quarters population | | |
|--|----------------------|------------------|-----------------------------|-------|--------------------|--------------|----------------------|---------------------------|--------------------------------------|--|
| | Total | House- holder | Relationship to householder | | | | | Total | Institution- alized population | Non- institution- alized population |
| | | | Spouse | Child | Other relatives | Nonrelatives | | | | |
| | | | | | | Total | Unmarried partner | | | |
| PLACE AND COUNTY SUBDIVISION—Con. | | | | | | | | | | |
| Preston city, Fillmore County..... | 1,296 | 603 | 285 | 336 | 24 | 48 | 25 | 29 | 18 | 11 |
| Preston township, Fillmore County..... | 359 | 114 | 81 | 152 | 5 | 7 | 4 | 0 | 0 | 0 |
| Preston Lake township, Renville County..... | 271 | 110 | 70 | 72 | 5 | 14 | 7 | 0 | 0 | 0 |
| Princeton city..... | 4,535 | 1,926 | 792 | 1,308 | 157 | 352 | 186 | 163 | 138 | 25 |
| Mille Lacs County (part)..... | 4,485 | 1,890 | 779 | 1,308 | 156 | 352 | 186 | 163 | 138 | 25 |
| Sherburne County (part)..... | 50 | 36 | 13 | 0 | 1 | 0 | 0 | 0 | 0 | 0 |
| Princeton township, Mille Lacs County..... | 2,256 | 837 | 552 | 656 | 98 | 113 | 46 | 0 | 0 | 0 |
| Prinsburg city, Kandiyohi County..... | 497 | 207 | 138 | 137 | 1 | 14 | 3 | 0 | 0 | 0 |
| Prior township, Big Stone County..... | 247 | 88 | 70 | 75 | 4 | 10 | 2 | 0 | 0 | 0 |
| Prior Lake city, Scott County..... | 22,747 | 8,447 | 5,181 | 7,509 | 611 | 999 | 511 | 49 | 45 | 4 |
| Proctor city, St. Louis County..... | 2,961 | 1,268 | 619 | 801 | 90 | 183 | 104 | 96 | 68 | 28 |
| Prosper township, Lake of the Woods County..... | 164 | 79 | 53 | 27 | 3 | 2 | 2 | 0 | 0 | 0 |
| Providence township, Lac qui Parle County.. | 169 | 64 | 52 | 45 | 4 | 4 | 1 | 0 | 0 | 0 |
| Pulaski township, Morrison County..... | 300 | 126 | 70 | 88 | 4 | 12 | 8 | 0 | 0 | 0 |
| Quamba city, Kanabec County..... | 123 | 42 | 23 | 38 | 6 | 14 | 7 | 0 | 0 | 0 |
| Queen township, Polk County..... | 214 | 86 | 60 | 57 | 3 | 8 | 5 | 0 | 0 | 0 |
| Quincy township, Olmsted County..... | 339 | 125 | 85 | 104 | 7 | 18 | 5 | 0 | 0 | 0 |
| Quiring township, Beltrami County..... | 70 | 27 | 16 | 19 | 4 | 4 | 3 | 0 | 0 | 0 |
| Rabbit Lake township, Crow Wing County.... | 319 | 130 | 93 | 80 | 7 | 9 | 5 | 0 | 0 | 0 |
| Racine city, Mower County..... | 442 | 157 | 103 | 159 | 6 | 17 | 14 | 0 | 0 | 0 |
| Racine township, Mower County..... | 455 | 168 | 131 | 140 | 7 | 9 | 3 | 0 | 0 | 0 |
| Rainy Lake UT, Koochiching County..... | 4,036 | 1,713 | 1,058 | 994 | 98 | 173 | 107 | 12 | 12 | 0 |
| Ramsey city, Anoka County..... | 23,661 | 8,033 | 5,429 | 8,190 | 924 | 1,085 | 551 | 7 | 6 | 1 |
| Randall city, Morrison County..... | 646 | 264 | 112 | 199 | 20 | 51 | 31 | 4 | 0 | 4 |
| Randolph city, Dakota County..... | 436 | 168 | 90 | 139 | 10 | 29 | 19 | 0 | 0 | 0 |
| Randolph township, Dakota County..... | 659 | 246 | 175 | 201 | 17 | 20 | 14 | 0 | 0 | 0 |
| Ranier city, Koochiching County..... | 128 | 70 | 32 | 19 | 4 | 3 | 2 | 17 | 17 | 0 |
| Ransom township, Nobles County..... | 230 | 90 | 65 | 65 | 4 | 6 | 0 | 0 | 0 | 0 |
| Rapidan township, Blue Earth County..... | 1,101 | 415 | 301 | 311 | 35 | 39 | 23 | 0 | 0 | 0 |
| Rapid River township, Lake of the Woods County..... | 12 | 7 | 5 | 0 | 0 | 0 | 0 | 0 | 0 | 0 |
| Ravenna township, Dakota County..... | 2,326 | 780 | 620 | 771 | 72 | 83 | 44 | 10 | 0 | 10 |
| Raymond city, Kandiyohi County..... | 764 | 307 | 174 | 240 | 19 | 24 | 13 | 0 | 0 | 0 |
| Raymond township, Stearns County..... | 258 | 73 | 54 | 113 | 10 | 8 | 6 | 1 | 0 | 1 |
| Redby CDP, Beltrami County..... | 1,312 | 390 | 72 | 466 | 267 | 117 | 72 | 22 | 7 | 15 |
| Red Eye township, Wadena County..... | 490 | 177 | 115 | 155 | 25 | 18 | 8 | 0 | 0 | 0 |
| Red Lake CDP, Beltrami County..... | 1,669 | 485 | 71 | 646 | 325 | 142 | 98 | 62 | 40 | 22 |
| Red Lake Falls city, Red Lake County..... | 1,393 | 615 | 289 | 379 | 29 | 81 | 46 | 34 | 24 | 10 |
| Red Lake Falls township, Red Lake County. | 201 | 93 | 51 | 46 | 7 | 4 | 4 | 0 | 0 | 0 |
| Redpath township, Traverse County..... | 48 | 15 | 10 | 16 | 3 | 4 | 2 | 0 | 0 | 0 |
| Red Rock township, Mower County..... | 747 | 312 | 211 | 197 | 14 | 13 | 12 | 0 | 0 | 0 |
| Red Wing city, Goodhue County..... | 15,921 | 7,017 | 3,269 | 4,176 | 511 | 948 | 518 | 538 | 410 | 128 |
| Redwood Falls city..... | 5,055 | 2,265 | 969 | 1,439 | 123 | 259 | 155 | 199 | 109 | 90 |
| Redwood County (part)..... | 5,055 | 2,265 | 969 | 1,439 | 123 | 259 | 155 | 199 | 109 | 90 |
| Renville County (part)..... | 0 | 0 | 0 | 0 | 0 | 0 | 0 | 0 | 0 | 0 |
| Redwood Falls township, Redwood County.. | 181 | 76 | 51 | 41 | 2 | 11 | 6 | 0 | 0 | 0 |
| Regal city, Kandiyohi County..... | 34 | 19 | 7 | 6 | 1 | 1 | 0 | 0 | 0 | 0 |
| Reine township, Roseau County..... | 94 | 40 | 25 | 26 | 1 | 2 | 2 | 0 | 0 | 0 |
| Reiner township, Pennington County..... | 81 | 35 | 22 | 19 | 1 | 4 | 1 | 6 | 0 | 6 |
| Reis township, Polk County..... | 79 | 32 | 19 | 25 | 0 | 3 | 3 | 0 | 0 | 0 |
| Remer city, Cass County..... | 370 | 175 | 60 | 103 | 13 | 19 | 15 | 0 | 0 | 0 |
| Remer township, Cass County..... | 181 | 76 | 41 | 46 | 11 | 7 | 5 | 8 | 8 | 0 |
| Rendsville township, Stevens County..... | 161 | 65 | 47 | 41 | 5 | 3 | 1 | 0 | 0 | 0 |
| Reno township, Pope County..... | 397 | 158 | 113 | 111 | 7 | 8 | 5 | 0 | 0 | 0 |
| Renville city, Renville County..... | 1,243 | 538 | 248 | 365 | 35 | 57 | 40 | 44 | 40 | 4 |
| Revere city, Redwood County..... | 76 | 34 | 17 | 19 | 5 | 1 | 1 | 19 | 0 | 19 |
| Reynolds township, Todd County..... | 662 | 236 | 169 | 228 | 14 | 15 | 10 | 0 | 0 | 0 |
| Rheiderland township, Chippewa County..... | 269 | 98 | 77 | 83 | 6 | 5 | 5 | 0 | 0 | 0 |
| Rhinehart township, Polk County..... | 139 | 47 | 30 | 42 | 6 | 14 | 5 | 0 | 0 | 0 |
| Rice city, Benton County..... | 1,275 | 462 | 274 | 444 | 24 | 71 | 47 | 0 | 0 | 0 |
| Rice township, Clearwater County..... | 158 | 71 | 33 | 37 | 12 | 5 | 4 | 0 | 0 | 0 |
| Rice Lake CDP, Clearwater County..... | 235 | 72 | 20 | 88 | 33 | 22 | 15 | 0 | 0 | 0 |
| Rice Lake township, St. Louis County..... | 4,087 | 1,611 | 968 | 1,115 | 158 | 235 | 112 | 8 | 0 | 8 |
| Riceland township, Freeborn County..... | 430 | 167 | 124 | 124 | 6 | 9 | 7 | 4 | 0 | 4 |
| Rice River township, Aitkin County..... | 136 | 65 | 31 | 35 | 2 | 3 | 3 | 0 | 0 | 0 |
| Riceville township, Becker County..... | 82 | 31 | 20 | 27 | 1 | 3 | 0 | 1 | 0 | 1 |
| Richardson township, Morrison County..... | 536 | 227 | 137 | 108 | 36 | 28 | 18 | 0 | 0 | 0 |
| Richardville township, Kittson County..... | 102 | 39 | 27 | 30 | 0 | 6 | 6 | 0 | 0 | 0 |
| Richfield city, Hennepin County..... | 34,881 | 14,818 | 6,105 | 8,801 | 2,365 | 2,792 | 1,069 | 347 | 112 | 235 |

Table 10.

Household Relationship and Group Quarters Population: 2010—Con.

[For information on confidentiality protection, nonsampling error, and definitions, see Selected Appendixes at <www.census.gov/prod/cen2010/cph-1-a.pdf>]

| State County Place and County Subdivision | Household population | | | | | | | Group quarters population | | |
|---|----------------------|-------------|-----------------------------|--------|-----------------|--------------|-------------------|---------------------------|------------------------------|----------------------------------|
| | Total | Householder | Relationship to householder | | | | | Total | Institutionalized population | Non-institutionalized population |
| | | | Spouse | Child | Other relatives | Nonrelatives | | | | |
| | | | | | | Total | Unmarried partner | | | |
| PLACE AND COUNTY SUBDIVISION—Con. | | | | | | | | | | |
| Richland township, Rice County..... | 416 | 152 | 103 | 136 | 11 | 14 | 9 | 0 | 0 | 0 |
| Richmond city, Stearns County..... | 1,416 | 583 | 328 | 420 | 28 | 57 | 36 | 6 | 6 | 0 |
| Richmond township, Winona County..... | 699 | 287 | 192 | 171 | 18 | 31 | 20 | 0 | 0 | 0 |
| Rich Valley township, McLeod County..... | 694 | 266 | 183 | 205 | 17 | 23 | 14 | 0 | 0 | 0 |
| Richville city, Otter Tail County..... | 96 | 43 | 20 | 19 | 7 | 7 | 5 | 0 | 0 | 0 |
| Richwood township, Becker County..... | 658 | 241 | 162 | 199 | 26 | 30 | 12 | 4 | 0 | 4 |
| Ridgely township, Nicollet County..... | 115 | 42 | 34 | 36 | 1 | 2 | 2 | 0 | 0 | 0 |
| Ripley township, Dodge County..... | 195 | 74 | 42 | 66 | 5 | 8 | 4 | 0 | 0 | 0 |
| Ripley township, Morrison County..... | 729 | 275 | 181 | 240 | 17 | 16 | 11 | 0 | 0 | 0 |
| River township, Red Lake County..... | 65 | 29 | 19 | 15 | 1 | 1 | 1 | 0 | 0 | 0 |
| Riverdale township, Watonwan County..... | 294 | 125 | 77 | 73 | 12 | 7 | 6 | 0 | 0 | 0 |
| River Falls township, Pennington County..... | 178 | 66 | 48 | 56 | 3 | 5 | 5 | 0 | 0 | 0 |
| Riverland CDP, Mahnomen County..... | 276 | 72 | 8 | 142 | 26 | 28 | 22 | 0 | 0 | 0 |
| Riverside township, Lac qui Parle County..... | 310 | 118 | 83 | 89 | 6 | 14 | 5 | 0 | 0 | 0 |
| Riverton township, Clay County..... | 446 | 168 | 121 | 138 | 7 | 12 | 9 | 0 | 0 | 0 |
| Riverton city, Crow Wing County..... | 117 | 48 | 23 | 32 | 6 | 8 | 4 | 0 | 0 | 0 |
| Robbinsdale city, Hennepin County..... | 13,771 | 6,032 | 2,386 | 3,675 | 669 | 1,009 | 457 | 182 | 113 | 69 |
| Roberts township, Wilkin County..... | 110 | 42 | 32 | 30 | 1 | 5 | 4 | 0 | 0 | 0 |
| Rochester city, Olmsted County..... | 104,154 | 43,025 | 21,253 | 29,854 | 3,686 | 6,336 | 2,753 | 2,615 | 1,760 | 855 |
| Rochester township, Olmsted County..... | 1,615 | 559 | 459 | 548 | 25 | 24 | 14 | 14 | 6 | 8 |
| Rock township, Pipestone County..... | 182 | 64 | 47 | 66 | 1 | 4 | 4 | 0 | 0 | 0 |
| Rock Creek city, Pine County..... | 1,607 | 582 | 360 | 480 | 63 | 122 | 61 | 21 | 0 | 21 |
| Rock Dell township, Olmsted County..... | 643 | 242 | 168 | 192 | 14 | 27 | 16 | 4 | 0 | 4 |
| Rockford city..... | 4,316 | 1,622 | 854 | 1,441 | 147 | 252 | 142 | 0 | 0 | 0 |
| Hennepin County (part)..... | 426 | 184 | 75 | 105 | 11 | 51 | 26 | 0 | 0 | 0 |
| Wright County (part)..... | 3,890 | 1,438 | 779 | 1,336 | 136 | 201 | 116 | 0 | 0 | 0 |
| Rockford township, Wright County..... | 3,166 | 1,161 | 830 | 982 | 103 | 90 | 47 | 28 | 0 | 28 |
| Rock Lake township, Lyon County..... | 265 | 107 | 75 | 69 | 4 | 10 | 10 | 0 | 0 | 0 |
| Rocksburg township, Pennington County..... | 1,211 | 435 | 298 | 377 | 52 | 49 | 28 | 0 | 0 | 0 |
| Rockville city, Stearns County..... | 2,448 | 880 | 605 | 751 | 80 | 132 | 61 | 0 | 0 | 0 |
| Rockwell township, Norman County..... | 61 | 28 | 20 | 10 | 2 | 1 | 1 | 0 | 0 | 0 |
| Rockwood township, Hubbard County..... | 430 | 168 | 117 | 108 | 19 | 18 | 8 | 0 | 0 | 0 |
| Rockwood township, Wadena County..... | 390 | 149 | 99 | 118 | 10 | 14 | 10 | 0 | 0 | 0 |
| Rogers township, Cass County..... | 63 | 33 | 15 | 9 | 4 | 2 | 2 | 0 | 0 | 0 |
| Rogers city, Hennepin County..... | 8,514 | 2,882 | 1,882 | 3,292 | 202 | 256 | 131 | 83 | 83 | 0 |
| Rolling Forks township, Pope County..... | 151 | 60 | 39 | 46 | 4 | 2 | 1 | 0 | 0 | 0 |
| Rolling Green township, Martin County..... | 266 | 107 | 65 | 72 | 6 | 16 | 9 | 0 | 0 | 0 |
| Rollingstone city, Winona County..... | 664 | 254 | 161 | 203 | 18 | 28 | 17 | 0 | 0 | 0 |
| Rollingstone township, Winona County..... | 701 | 295 | 181 | 173 | 21 | 31 | 15 | 0 | 0 | 0 |
| Rollis township, Marshall County..... | 115 | 53 | 33 | 26 | 3 | 0 | 0 | 0 | 0 | 0 |
| Rome township, Faribault County..... | 143 | 65 | 42 | 31 | 3 | 2 | 0 | 0 | 0 | 0 |
| Ronneby CDP, Benton County..... | 67 | 26 | 14 | 23 | 1 | 3 | 2 | 0 | 0 | 0 |
| Roome township, Polk County..... | 177 | 62 | 47 | 61 | 1 | 6 | 3 | 0 | 0 | 0 |
| Roosevelt township, Beltrami County..... | 225 | 99 | 57 | 51 | 5 | 13 | 7 | 0 | 0 | 0 |
| Roosevelt township, Crow Wing County..... | 601 | 270 | 151 | 143 | 17 | 20 | 16 | 0 | 0 | 0 |
| Roosevelt city..... | 151 | 61 | 33 | 41 | 4 | 12 | 6 | 0 | 0 | 0 |
| Lake of the Woods County (part)..... | 7 | 3 | 0 | 3 | 0 | 1 | 1 | 0 | 0 | 0 |
| Roseau County (part)..... | 144 | 58 | 33 | 38 | 4 | 11 | 5 | 0 | 0 | 0 |
| Roscoe township, Goodhue County..... | 732 | 265 | 199 | 235 | 10 | 23 | 14 | 0 | 0 | 0 |
| Roscoe city, Stearns County..... | 102 | 48 | 23 | 22 | 4 | 5 | 3 | 0 | 0 | 0 |
| Roseau city, Roseau County..... | 2,542 | 1,142 | 520 | 749 | 35 | 96 | 65 | 91 | 78 | 13 |
| Rosebud township, Polk County..... | 351 | 128 | 88 | 114 | 13 | 8 | 4 | 0 | 0 | 0 |
| Rose Creek city, Mower County..... | 394 | 162 | 90 | 123 | 5 | 14 | 5 | 0 | 0 | 0 |
| Rosedale township, Mahnomen County..... | 135 | 52 | 37 | 37 | 6 | 3 | 3 | 0 | 0 | 0 |
| Rose Dell township, Rock County..... | 216 | 78 | 56 | 77 | 1 | 4 | 4 | 0 | 0 | 0 |
| Rose Hill township, Cottonwood County..... | 166 | 63 | 45 | 52 | 3 | 3 | 2 | 0 | 0 | 0 |
| Roseland township, Kandiyohi County..... | 371 | 147 | 102 | 108 | 6 | 8 | 5 | 0 | 0 | 0 |
| Rosemount city, Dakota County..... | 21,852 | 7,587 | 4,934 | 7,795 | 687 | 849 | 435 | 22 | 4 | 18 |
| Rosendale township, Watonwan County..... | 300 | 122 | 91 | 69 | 17 | 1 | 1 | 0 | 0 | 0 |
| Roseville township, Grant County..... | 124 | 51 | 34 | 35 | 2 | 2 | 1 | 0 | 0 | 0 |
| Roseville township, Kandiyohi County..... | 622 | 233 | 150 | 182 | 18 | 39 | 22 | 0 | 0 | 0 |
| Roseville city, Ramsey County..... | 32,234 | 14,623 | 6,728 | 7,850 | 1,102 | 1,931 | 829 | 1,426 | 342 | 1,084 |
| Rosewood township, Chippewa County..... | 348 | 128 | 95 | 109 | 6 | 10 | 5 | 0 | 0 | 0 |
| Rosing township, Morrison County..... | 146 | 63 | 44 | 29 | 5 | 5 | 3 | 0 | 0 | 0 |
| Ross township, Roseau County..... | 429 | 162 | 107 | 140 | 8 | 12 | 11 | 0 | 0 | 0 |
| Ross Lake township, Crow Wing County..... | 165 | 80 | 51 | 25 | 3 | 6 | 5 | 0 | 0 | 0 |
| Rost township, Jackson County..... | 211 | 83 | 59 | 66 | 1 | 2 | 2 | 0 | 0 | 0 |
| Rothsay city..... | 493 | 211 | 105 | 140 | 7 | 30 | 15 | 0 | 0 | 0 |
| Otter Tail County (part)..... | 219 | 95 | 39 | 59 | 5 | 21 | 8 | 0 | 0 | 0 |
| Wilkin County (part)..... | 274 | 116 | 66 | 81 | 2 | 9 | 7 | 0 | 0 | 0 |

Table 10.

Household Relationship and Group Quarters Population: 2010—Con.

[For information on confidentiality protection, nonsampling error, and definitions, see Selected Appendixes at <www.census.gov/prod/cen2010/cph-1-a.pdf>]

| State County Place and County Subdivision | Household population | | | | | | | Group quarters population | | |
|--|----------------------|-------------|-----------------------------|--------|-----------------|--------------|-------------------|---------------------------|------------------------------|----------------------------------|
| | Total | Householder | Relationship to householder | | | | | Total | Institutionalized population | Non-institutionalized population |
| | | | Spouse | Child | Other relatives | Nonrelatives | | | | |
| | | | | | | Total | Unmarried partner | | | |
| PLACE AND COUNTY SUBDIVISION—Con. | | | | | | | | | | |
| Round Grove township, McLeod County..... | 251 | 109 | 58 | 62 | 8 | 14 | 8 | 0 | 0 | 0 |
| Round Lake township, Becker County..... | 183 | 70 | 37 | 58 | 14 | 4 | 2 | 0 | 0 | 0 |
| Round Lake township, Jackson County..... | 166 | 66 | 48 | 46 | 2 | 4 | 3 | 0 | 0 | 0 |
| Round Lake city, Nobles County..... | 376 | 184 | 85 | 84 | 10 | 13 | 9 | 0 | 0 | 0 |
| Round Prairie township, Todd County..... | 706 | 253 | 165 | 226 | 27 | 35 | 19 | 0 | 0 | 0 |
| Royal township, Lincoln County..... | 189 | 82 | 44 | 56 | 5 | 2 | 1 | 0 | 0 | 0 |
| Royalton city..... | 1,230 | 455 | 258 | 428 | 21 | 68 | 34 | 12 | 12 | 0 |
| Benton County (part)..... | 3 | 1 | 1 | 1 | 0 | 0 | 0 | 0 | 0 | 0 |
| Morrison County (part)..... | 1,227 | 454 | 257 | 427 | 21 | 68 | 34 | 12 | 12 | 0 |
| Royalton township, Pine County..... | 1,156 | 414 | 274 | 358 | 56 | 54 | 28 | 7 | 7 | 0 |
| Roy Lake CDP..... | 12 | 6 | 0 | 2 | 3 | 1 | 1 | 0 | 0 | 0 |
| Clearwater County (part)..... | 11 | 5 | 0 | 2 | 3 | 1 | 1 | 0 | 0 | 0 |
| Mahnomen County (part)..... | 1 | 1 | 0 | 0 | 0 | 0 | 0 | 0 | 0 | 0 |
| Rulien township, Lake of the Woods County..... | 0 | 0 | 0 | 0 | 0 | 0 | 0 | 0 | 0 | 0 |
| Runeberg township, Becker County..... | 486 | 163 | 103 | 185 | 17 | 18 | 8 | 0 | 0 | 0 |
| Rush City city, Chisago County..... | 2,049 | 844 | 344 | 634 | 77 | 150 | 93 | 1,030 | 1,024 | 6 |
| Rushford city, Fillmore County..... | 1,661 | 706 | 359 | 493 | 30 | 73 | 43 | 70 | 70 | 0 |
| Rushford Village city, Fillmore County..... | 807 | 305 | 223 | 239 | 15 | 25 | 14 | 0 | 0 | 0 |
| Rush Lake township, Otter Tail County..... | 970 | 401 | 263 | 230 | 30 | 46 | 30 | 0 | 0 | 0 |
| Rushmore city, Nobles County..... | 342 | 154 | 61 | 93 | 5 | 29 | 14 | 0 | 0 | 0 |
| Rushseba township, Chisago County..... | 804 | 302 | 200 | 247 | 18 | 37 | 22 | 0 | 0 | 0 |
| Russell city, Lyon County..... | 338 | 157 | 76 | 88 | 3 | 14 | 11 | 0 | 0 | 0 |
| Russia township, Polk County..... | 27 | 14 | 6 | 6 | 1 | 0 | 0 | 0 | 0 | 0 |
| Ruthton city, Pipestone County..... | 241 | 110 | 54 | 56 | 8 | 13 | 10 | 0 | 0 | 0 |
| Rutland township, Martin County..... | 437 | 160 | 114 | 137 | 3 | 23 | 8 | 0 | 0 | 0 |
| Rutledge city, Pine County..... | 229 | 94 | 51 | 62 | 10 | 12 | 10 | 0 | 0 | 0 |
| Sabin city, Clay County..... | 522 | 180 | 121 | 195 | 9 | 17 | 13 | 0 | 0 | 0 |
| Sacred Heart city, Renville County..... | 548 | 235 | 99 | 161 | 29 | 24 | 18 | 0 | 0 | 0 |
| Sacred Heart township, Renville County..... | 270 | 108 | 77 | 73 | 4 | 8 | 6 | 0 | 0 | 0 |
| Sago township, Itasca County..... | 176 | 72 | 51 | 47 | 4 | 2 | 2 | 0 | 0 | 0 |
| St. Anthony city (Hennepin and Ramsey Counties)..... | 8,107 | 3,848 | 1,635 | 1,866 | 264 | 494 | 179 | 119 | 104 | 15 |
| Hennepin County (part)..... | 5,141 | 2,210 | 1,162 | 1,396 | 170 | 203 | 81 | 15 | 0 | 15 |
| Ramsey County (part)..... | 2,966 | 1,638 | 473 | 470 | 94 | 291 | 98 | 104 | 104 | 0 |
| St. Anthony city (Stearns County), Stearns County..... | 86 | 30 | 22 | 32 | 1 | 1 | 1 | 0 | 0 | 0 |
| St. Augusta city, Stearns County..... | 3,306 | 1,154 | 830 | 1,086 | 80 | 156 | 74 | 11 | 3 | 8 |
| St. Bonifacius city, Hennepin County..... | 2,283 | 863 | 545 | 737 | 42 | 96 | 61 | 0 | 0 | 0 |
| St. Charles city, Winona County..... | 3,682 | 1,416 | 789 | 1,197 | 134 | 146 | 93 | 53 | 53 | 0 |
| St. Charles township, Winona County..... | 629 | 202 | 149 | 232 | 25 | 21 | 7 | 0 | 0 | 0 |
| St. Clair city, Blue Earth County..... | 868 | 303 | 186 | 308 | 27 | 44 | 28 | 0 | 0 | 0 |
| St. Cloud city..... | 60,227 | 25,439 | 9,573 | 14,337 | 2,056 | 8,822 | 2,116 | 5,615 | 1,690 | 3,925 |
| Benton County (part)..... | 6,294 | 2,950 | 796 | 1,395 | 226 | 927 | 355 | 102 | 0 | 102 |
| Sherburne County (part)..... | 5,359 | 2,366 | 727 | 1,106 | 187 | 973 | 178 | 1,426 | 1,316 | 110 |
| Stearns County (part)..... | 48,574 | 20,123 | 8,050 | 11,836 | 1,643 | 6,922 | 1,583 | 4,087 | 374 | 3,713 |
| St. Francis city..... | 7,218 | 2,520 | 1,402 | 2,573 | 271 | 452 | 243 | 0 | 0 | 0 |
| Anoka County (part)..... | 7,218 | 2,520 | 1,402 | 2,573 | 271 | 452 | 243 | 0 | 0 | 0 |
| Isanti County (part)..... | 0 | 0 | 0 | 0 | 0 | 0 | 0 | 0 | 0 | 0 |
| St. George township, Benton County..... | 1,153 | 398 | 294 | 387 | 27 | 47 | 16 | 0 | 0 | 0 |
| St. Hilaire city, Pennington County..... | 279 | 123 | 53 | 77 | 3 | 23 | 15 | 0 | 0 | 0 |
| St. James city, Watonwan County..... | 4,538 | 1,839 | 842 | 1,423 | 216 | 218 | 131 | 67 | 67 | 0 |
| St. James township, Watonwan County..... | 260 | 108 | 79 | 63 | 4 | 6 | 5 | 0 | 0 | 0 |
| St. Johns township, Kandiyohi County..... | 411 | 153 | 107 | 128 | 10 | 13 | 5 | 0 | 0 | 0 |
| St. Joseph township, Kittson County..... | 56 | 24 | 10 | 16 | 2 | 4 | 2 | 0 | 0 | 0 |
| St. Joseph city, Stearns County..... | 4,824 | 1,845 | 935 | 1,298 | 82 | 664 | 134 | 1,710 | 0 | 1,710 |
| St. Joseph township, Stearns County..... | 1,924 | 704 | 442 | 574 | 75 | 129 | 51 | 0 | 0 | 0 |
| St. Lawrence township, Scott County..... | 483 | 161 | 127 | 163 | 11 | 21 | 6 | 0 | 0 | 0 |
| St. Leo city, Yellow Medicine County..... | 100 | 51 | 21 | 21 | 1 | 6 | 3 | 0 | 0 | 0 |
| St. Louis Park city, Hennepin County..... | 44,495 | 21,743 | 7,731 | 9,944 | 1,309 | 3,768 | 1,623 | 755 | 633 | 122 |
| St. Martin city, Stearns County..... | 308 | 119 | 71 | 93 | 5 | 20 | 12 | 0 | 0 | 0 |
| St. Martin township, Stearns County..... | 545 | 171 | 131 | 215 | 22 | 6 | 4 | 0 | 0 | 0 |
| St. Mary township, Waseca County..... | 460 | 160 | 117 | 154 | 7 | 22 | 8 | 0 | 0 | 0 |
| St. Marys Point city, Washington County..... | 368 | 149 | 84 | 105 | 6 | 24 | 12 | 0 | 0 | 0 |
| St. Mathias township, Crow Wing County..... | 622 | 231 | 156 | 197 | 17 | 21 | 15 | 0 | 0 | 0 |
| St. Michael city, Wright County..... | 16,399 | 5,239 | 3,828 | 6,364 | 440 | 528 | 273 | 0 | 0 | 0 |
| St. Olaf township, Otter Tail County..... | 345 | 140 | 97 | 88 | 8 | 12 | 8 | 7 | 0 | 7 |
| St. Paul city, Ramsey County..... | 273,630 | 111,001 | 37,870 | 83,038 | 18,045 | 23,676 | 9,083 | 11,438 | 2,351 | 9,087 |
| St. Paul Park city, Washington County..... | 5,246 | 1,970 | 984 | 1,630 | 304 | 358 | 182 | 33 | 0 | 33 |

Table 10.

Household Relationship and Group Quarters Population: 2010—Con.

[For information on confidentiality protection, nonsampling error, and definitions, see Selected Appendixes at <www.census.gov/prod/cen2010/cph-1-a.pdf>]

| State County Place and County Subdivision | Household population | | | | | | | Group quarters population | | |
|---|----------------------|-------------|-----------------------------|--------|-----------------|--------------|-------------------|---------------------------|------------------------------|----------------------------------|
| | Total | Householder | Relationship to householder | | | | | Total | Institutionalized population | Non-institutionalized population |
| | | | Spouse | Child | Other relatives | Nonrelatives | | | | |
| | | | | | | Total | Unmarried partner | | | |
| PLACE AND COUNTY SUBDIVISION—Con. | | | | | | | | | | |
| St. Peter city, Nicollet County..... | 8,531 | 3,491 | 1,612 | 2,433 | 229 | 766 | 245 | 2,665 | 151 | 2,514 |
| St. Rosa city, Stearns County..... | 68 | 29 | 15 | 22 | 0 | 2 | 1 | 0 | 0 | 0 |
| St. Stephen city, Stearns County..... | 851 | 305 | 201 | 297 | 14 | 34 | 16 | 0 | 0 | 0 |
| St. Vincent city, Kittson County..... | 64 | 29 | 16 | 18 | 0 | 1 | 1 | 0 | 0 | 0 |
| St. Vincent township, Kittson County..... | 58 | 26 | 19 | 13 | 0 | 0 | 0 | 0 | 0 | 0 |
| St. Wendel township, Stearns County..... | 2,140 | 773 | 599 | 680 | 45 | 43 | 23 | 10 | 0 | 10 |
| Salem township, Cass County..... | 95 | 38 | 25 | 24 | 4 | 4 | 3 | 0 | 0 | 0 |
| Salem township, Olmsted County..... | 1,086 | 423 | 304 | 286 | 37 | 36 | 20 | 0 | 0 | 0 |
| Salo township, Aitkin County..... | 102 | 49 | 20 | 22 | 5 | 6 | 4 | 0 | 0 | 0 |
| Sanborn city, Redwood County..... | 339 | 165 | 83 | 64 | 10 | 17 | 12 | 0 | 0 | 0 |
| Sand Creek township, Scott County..... | 1,508 | 554 | 377 | 468 | 64 | 45 | 21 | 13 | 13 | 0 |
| Sanders township, Pennington County..... | 298 | 109 | 73 | 89 | 4 | 23 | 9 | 0 | 0 | 0 |
| Sand Lake township, Itasca County..... | 146 | 67 | 37 | 32 | 3 | 7 | 5 | 0 | 0 | 0 |
| Sand Lake UT, St. Louis County..... | 1,064 | 452 | 321 | 237 | 18 | 36 | 27 | 2 | 2 | 0 |
| Sandnes township, Yellow Medicine County..... | 199 | 74 | 56 | 60 | 5 | 4 | 4 | 0 | 0 | 0 |
| Sandstone city, Pine County..... | 1,454 | 602 | 192 | 439 | 72 | 149 | 74 | 1,395 | 1,372 | 23 |
| Sandstone township, Pine County..... | 822 | 322 | 193 | 222 | 37 | 48 | 28 | 2 | 0 | 2 |
| Sandsville township, Polk County..... | 67 | 27 | 18 | 19 | 3 | 0 | 0 | 0 | 0 | 0 |
| Sandy township, St. Louis County..... | 356 | 159 | 94 | 83 | 5 | 15 | 7 | 0 | 0 | 0 |
| Sanford township, Grant County..... | 153 | 65 | 42 | 39 | 2 | 5 | 3 | 0 | 0 | 0 |
| San Francisco township, Carver County..... | 832 | 307 | 208 | 271 | 21 | 25 | 20 | 0 | 0 | 0 |
| Santiago township, Sherburne County..... | 1,895 | 578 | 418 | 722 | 59 | 118 | 45 | 0 | 0 | 0 |
| Saratoga township, Winona County..... | 618 | 192 | 141 | 261 | 11 | 13 | 5 | 0 | 0 | 0 |
| Sargeant city, Mower County..... | 61 | 30 | 13 | 12 | 0 | 6 | 4 | 0 | 0 | 0 |
| Sargeant township, Mower County..... | 310 | 105 | 74 | 119 | 6 | 6 | 5 | 0 | 0 | 0 |
| Sartell city..... | 15,457 | 5,859 | 3,220 | 5,270 | 281 | 827 | 452 | 419 | 192 | 227 |
| Benton County (part)..... | 1,869 | 901 | 319 | 474 | 63 | 112 | 63 | 377 | 158 | 219 |
| Stearns County (part)..... | 13,588 | 4,958 | 2,901 | 4,796 | 218 | 715 | 389 | 42 | 34 | 8 |
| Sauk Centre city, Stearns County..... | 4,229 | 1,851 | 934 | 1,144 | 108 | 192 | 115 | 88 | 53 | 35 |
| Sauk Centre township, Stearns County..... | 1,088 | 404 | 283 | 350 | 26 | 25 | 14 | 0 | 0 | 0 |
| Sauk Rapids city, Benton County..... | 12,358 | 4,960 | 2,424 | 3,821 | 290 | 863 | 447 | 415 | 191 | 224 |
| Sauk Rapids township, Benton County..... | 584 | 264 | 160 | 128 | 11 | 21 | 12 | 0 | 0 | 0 |
| Savage city, Scott County..... | 26,905 | 9,116 | 6,046 | 9,661 | 948 | 1,134 | 534 | 6 | 4 | 2 |
| Savannah township, Becker County..... | 163 | 68 | 53 | 33 | 3 | 6 | 3 | 0 | 0 | 0 |
| Scambler township, Otter Tail County..... | 476 | 215 | 141 | 87 | 15 | 18 | 12 | 0 | 0 | 0 |
| Scandia township, Polk County..... | 74 | 27 | 19 | 21 | 1 | 6 | 4 | 0 | 0 | 0 |
| Scandia city, Washington County..... | 3,916 | 1,499 | 1,048 | 1,118 | 122 | 129 | 63 | 20 | 0 | 20 |
| Scandia Valley township, Morrison County..... | 1,191 | 527 | 318 | 244 | 48 | 54 | 33 | 0 | 0 | 0 |
| Scanlon city, Carlton County..... | 978 | 426 | 207 | 272 | 38 | 35 | 20 | 13 | 5 | 8 |
| Schoolcraft township, Hubbard County..... | 103 | 43 | 29 | 23 | 2 | 6 | 0 | 0 | 0 | 0 |
| Schroeder township, Cook County..... | 205 | 99 | 56 | 41 | 3 | 6 | 4 | 0 | 0 | 0 |
| Sciota township, Dakota County..... | 410 | 140 | 103 | 141 | 8 | 18 | 14 | 4 | 0 | 4 |
| Scott township, Stevens County..... | 144 | 52 | 38 | 37 | 2 | 15 | 2 | 0 | 0 | 0 |
| Seaforth city, Redwood County..... | 86 | 35 | 18 | 31 | 0 | 2 | 2 | 0 | 0 | 0 |
| Searles CDP, Brown County..... | 164 | 74 | 47 | 37 | 1 | 5 | 5 | 7 | 0 | 7 |
| Seavey township, Aitkin County..... | 61 | 32 | 14 | 11 | 3 | 1 | 1 | 0 | 0 | 0 |
| Sebeka city, Wadena County..... | 711 | 321 | 130 | 206 | 21 | 33 | 20 | 0 | 0 | 0 |
| Second Assessment UT, Crow Wing County..... | 117 | 45 | 22 | 33 | 4 | 13 | 8 | 0 | 0 | 0 |
| Sedan city, Pope County..... | 45 | 21 | 5 | 9 | 4 | 6 | 3 | 0 | 0 | 0 |
| Seely township, Faribault County..... | 193 | 83 | 51 | 51 | 2 | 6 | 4 | 0 | 0 | 0 |
| Selma township, Cottonwood County..... | 193 | 82 | 49 | 54 | 4 | 4 | 2 | 0 | 0 | 0 |
| Severance township, Sibley County..... | 253 | 103 | 66 | 73 | 4 | 7 | 3 | 0 | 0 | 0 |
| Seward township, Nobles County..... | 208 | 82 | 59 | 58 | 6 | 3 | 3 | 0 | 0 | 0 |
| Shafer city, Chisago County..... | 1,045 | 379 | 200 | 366 | 28 | 72 | 49 | 0 | 0 | 0 |
| Shafer township, Chisago County..... | 1,040 | 378 | 255 | 337 | 37 | 33 | 17 | 8 | 0 | 8 |
| Shakopee city, Scott County..... | 36,192 | 12,772 | 7,299 | 12,449 | 1,673 | 1,999 | 919 | 884 | 843 | 41 |
| Shamrock township, Aitkin County..... | 1,272 | 646 | 356 | 176 | 46 | 48 | 31 | 0 | 0 | 0 |
| Shaokatan township, Lincoln County..... | 178 | 70 | 50 | 49 | 3 | 6 | 4 | 0 | 0 | 0 |
| Sharon township, Le Sueur County..... | 636 | 242 | 177 | 181 | 21 | 15 | 8 | 0 | 0 | 0 |
| Shelburne township, Lyon County..... | 178 | 68 | 46 | 50 | 2 | 12 | 1 | 0 | 0 | 0 |
| Shelby township, Blue Earth County..... | 265 | 108 | 70 | 70 | 3 | 14 | 4 | 0 | 0 | 0 |
| Sheldon township, Houston County..... | 266 | 112 | 70 | 65 | 12 | 7 | 4 | 0 | 0 | 0 |
| Shell Lake township, Becker County..... | 293 | 132 | 75 | 69 | 11 | 6 | 3 | 0 | 0 | 0 |
| Shell River township, Wadena County..... | 233 | 98 | 58 | 55 | 4 | 18 | 12 | 0 | 0 | 0 |
| Shell Rock township, Freeborn County..... | 427 | 180 | 94 | 117 | 9 | 27 | 15 | 0 | 0 | 0 |
| Shelly city, Norman County..... | 191 | 90 | 39 | 54 | 1 | 7 | 3 | 0 | 0 | 0 |
| Shelly township, Norman County..... | 115 | 50 | 30 | 28 | 2 | 5 | 1 | 0 | 0 | 0 |
| Sherburn city, Martin County..... | 1,115 | 500 | 247 | 306 | 21 | 41 | 27 | 22 | 0 | 22 |
| Sheridan township, Redwood County..... | 197 | 81 | 49 | 52 | 5 | 10 | 8 | 0 | 0 | 0 |
| Sherman township, Redwood County..... | 370 | 122 | 59 | 137 | 37 | 15 | 9 | 0 | 0 | 0 |
| Shetek township, Murray County..... | 296 | 136 | 95 | 54 | 1 | 10 | 6 | 0 | 0 | 0 |
| Shevlin city, Clearwater County..... | 176 | 71 | 28 | 57 | 12 | 8 | 7 | 0 | 0 | 0 |

Table 10.

Household Relationship and Group Quarters Population: 2010—Con.

[For information on confidentiality protection, nonsampling error, and definitions, see Selected Appendixes at <www.census.gov/prod/cen2010/cph-1-a.pdf>]

| State County Place and County Subdivision | Household population | | | | | | | Group quarters population | | |
|--|----------------------|-------------|-----------------------------|-------|-----------------|--------------|-------------------|---------------------------|------------------------------|----------------------------------|
| | Total | Householder | Relationship to householder | | | | | Total | Institutionalized population | Non-institutionalized population |
| | | | Spouse | Child | Other relatives | Nonrelatives | | | | |
| | | | | | | Total | Unmarried partner | | | |
| PLACE AND COUNTY SUBDIVISION—Con. | | | | | | | | | | |
| Shevlin township, Clearwater County..... | 452 | 178 | 107 | 138 | 10 | 19 | 13 | 0 | 0 | 0 |
| Shible township, Swift County..... | 124 | 53 | 32 | 32 | 5 | 2 | 1 | 0 | 0 | 0 |
| Shieldsville township, Rice County..... | 1,137 | 455 | 310 | 271 | 36 | 65 | 31 | 0 | 0 | 0 |
| Shingobee township, Cass County..... | 1,505 | 648 | 380 | 304 | 92 | 81 | 49 | 9 | 0 | 9 |
| Shooks township, Beltrami County..... | 189 | 72 | 49 | 54 | 10 | 4 | 4 | 0 | 0 | 0 |
| Shoreview city, Ramsey County..... | 24,839 | 10,402 | 5,878 | 6,915 | 673 | 971 | 462 | 204 | 9 | 195 |
| Shorewood city, Hennepin County..... | 7,303 | 2,658 | 1,891 | 2,418 | 156 | 180 | 83 | 4 | 0 | 4 |
| Shotley township, Beltrami County..... | 35 | 18 | 15 | 2 | 0 | 0 | 0 | 0 | 0 | 0 |
| Shotley Brook UT, Beltrami County..... | 25 | 13 | 6 | 5 | 0 | 1 | 0 | 0 | 0 | 0 |
| Sibley township, Sibley County..... | 255 | 111 | 69 | 66 | 1 | 8 | 7 | 0 | 0 | 0 |
| Sigel township, Brown County..... | 344 | 150 | 107 | 73 | 3 | 11 | 7 | 0 | 0 | 0 |
| Silver township, Carlton County..... | 457 | 174 | 110 | 128 | 25 | 20 | 12 | 0 | 0 | 0 |
| Silver Bay city, Lake County..... | 1,811 | 836 | 446 | 423 | 45 | 61 | 39 | 76 | 76 | 0 |
| Silver Brook township, Carlton County..... | 647 | 244 | 154 | 194 | 28 | 27 | 16 | 1 | 0 | 1 |
| Silver Creek township, Lake County..... | 1,138 | 503 | 317 | 237 | 23 | 58 | 35 | 0 | 0 | 0 |
| Silver Creek CDP, Wright County..... | 256 | 92 | 63 | 81 | 12 | 8 | 4 | 0 | 0 | 0 |
| Silver Creek township, Wright County..... | 2,328 | 847 | 613 | 709 | 72 | 87 | 55 | 7 | 0 | 7 |
| Silver Lake city, McLeod County..... | 837 | 352 | 169 | 254 | 13 | 49 | 35 | 0 | 0 | 0 |
| Silver Lake township, Martin County..... | 519 | 199 | 161 | 144 | 5 | 10 | 4 | 0 | 0 | 0 |
| Silver Leaf township, Becker County..... | 534 | 187 | 135 | 188 | 12 | 12 | 6 | 0 | 0 | 0 |
| Silverton township, Pennington County..... | 187 | 74 | 43 | 54 | 5 | 11 | 4 | 0 | 0 | 0 |
| Sinclair township, Clearwater County..... | 164 | 75 | 45 | 31 | 5 | 8 | 6 | 0 | 0 | 0 |
| Sinnott township, Marshall County..... | 24 | 15 | 8 | 1 | 0 | 0 | 0 | 0 | 0 | 0 |
| Sioux Agency township, Yellow Medicine County..... | 225 | 95 | 64 | 59 | 1 | 6 | 6 | 1 | 0 | 1 |
| Sioux Valley township, Jackson County..... | 192 | 75 | 57 | 56 | 0 | 4 | 3 | 0 | 0 | 0 |
| Six Mile Grove township, Swift County..... | 171 | 62 | 39 | 61 | 2 | 7 | 2 | 0 | 0 | 0 |
| Skagen township, Roseau County..... | 235 | 91 | 57 | 71 | 3 | 13 | 8 | 0 | 0 | 0 |
| Skandia township, Murray County..... | 172 | 58 | 35 | 55 | 5 | 19 | 7 | 0 | 0 | 0 |
| Skane township, Kittson County..... | 46 | 19 | 11 | 16 | 0 | 0 | 0 | 0 | 0 | 0 |
| Skelton township, Carlton County..... | 406 | 157 | 100 | 118 | 10 | 21 | 13 | 8 | 0 | 8 |
| Skree township, Clay County..... | 159 | 61 | 44 | 48 | 4 | 2 | 1 | 0 | 0 | 0 |
| Skyline city, Blue Earth County..... | 281 | 113 | 83 | 67 | 10 | 8 | 2 | 8 | 0 | 8 |
| Slater township, Cass County..... | 202 | 98 | 60 | 33 | 0 | 11 | 9 | 13 | 7 | 6 |
| Slayton city, Murray County..... | 2,077 | 946 | 456 | 563 | 22 | 90 | 53 | 76 | 53 | 23 |
| Slayton township, Murray County..... | 295 | 122 | 97 | 69 | 1 | 6 | 4 | 0 | 0 | 0 |
| Sleepy Eye city, Brown County..... | 3,487 | 1,475 | 758 | 1,057 | 81 | 116 | 78 | 112 | 104 | 8 |
| Sletten township, Polk County..... | 177 | 62 | 38 | 69 | 2 | 6 | 3 | 0 | 0 | 0 |
| Smiley township, Pennington County..... | 580 | 209 | 140 | 191 | 9 | 31 | 14 | 0 | 0 | 0 |
| Smoky Hollow township, Cass County..... | 70 | 31 | 16 | 18 | 3 | 2 | 2 | 0 | 0 | 0 |
| Sobieski city, Morrison County..... | 195 | 87 | 42 | 51 | 3 | 12 | 9 | 0 | 0 | 0 |
| Sodus township, Lyon County..... | 283 | 99 | 71 | 101 | 5 | 7 | 3 | 0 | 0 | 0 |
| Solem township, Douglas County..... | 233 | 92 | 62 | 71 | 5 | 3 | 1 | 0 | 0 | 0 |
| Soler township, Roseau County..... | 95 | 38 | 24 | 24 | 4 | 5 | 1 | 0 | 0 | 0 |
| Solway city, Beltrami County..... | 96 | 32 | 20 | 34 | 3 | 7 | 5 | 0 | 0 | 0 |
| Solway township, St. Louis County..... | 1,926 | 749 | 487 | 528 | 60 | 102 | 51 | 18 | 0 | 18 |
| Somerset township, Steele County..... | 732 | 299 | 204 | 192 | 14 | 23 | 18 | 0 | 0 | 0 |
| Soudan CDP, St. Louis County..... | 446 | 205 | 108 | 109 | 10 | 14 | 9 | 0 | 0 | 0 |
| South Bend township, Blue Earth County..... | 1,595 | 674 | 304 | 396 | 77 | 144 | 56 | 87 | 87 | 0 |
| South Branch township, Watonwan County..... | 282 | 111 | 71 | 80 | 5 | 15 | 8 | 0 | 0 | 0 |
| Southbrook township, Cottonwood County..... | 79 | 31 | 26 | 18 | 3 | 1 | 0 | 0 | 0 | 0 |
| South Clearwater UT, Clearwater County..... | 10 | 4 | 2 | 3 | 0 | 1 | 1 | 0 | 0 | 0 |
| South End CDP, Clearwater County..... | 25 | 11 | 2 | 8 | 1 | 3 | 2 | 0 | 0 | 0 |
| Southeast Roseau UT, Roseau County..... | 231 | 86 | 56 | 70 | 9 | 10 | 6 | 0 | 0 | 0 |
| South Fork township, Kanabec County..... | 789 | 286 | 193 | 242 | 33 | 35 | 19 | 0 | 0 | 0 |
| South Harbor township, Mille Lacs County..... | 787 | 341 | 184 | 178 | 35 | 49 | 33 | 13 | 13 | 0 |
| South Haven city, Wright County..... | 187 | 70 | 41 | 63 | 8 | 5 | 3 | 0 | 0 | 0 |
| South Koochiching UT, Koochiching County..... | 189 | 97 | 50 | 35 | 4 | 3 | 3 | 0 | 0 | 0 |
| South Red River township, Kittson County..... | 19 | 6 | 5 | 8 | 0 | 0 | 0 | 0 | 0 | 0 |
| South St. Paul city, Dakota County..... | 19,950 | 8,186 | 3,455 | 5,848 | 1,052 | 1,409 | 724 | 210 | 115 | 95 |
| Southside township, Wright County..... | 1,521 | 613 | 398 | 410 | 40 | 60 | 30 | 0 | 0 | 0 |
| Spalding township, Aitkin County..... | 329 | 120 | 42 | 110 | 37 | 20 | 13 | 0 | 0 | 0 |
| Spang township, Itasca County..... | 264 | 107 | 68 | 74 | 7 | 8 | 7 | 0 | 0 | 0 |
| Sparta township, Chippewa County..... | 748 | 298 | 203 | 189 | 15 | 43 | 18 | 0 | 0 | 0 |
| Spencer township, Aitkin County..... | 510 | 215 | 146 | 113 | 8 | 28 | 15 | 8 | 0 | 8 |
| Spencer Brook township, Isanti County..... | 1,582 | 573 | 384 | 444 | 90 | 91 | 48 | 7 | 7 | 0 |
| Spicer city, Kandiyohi County..... | 1,146 | 520 | 248 | 306 | 24 | 48 | 23 | 21 | 0 | 21 |
| Splithand township, Itasca County..... | 250 | 106 | 68 | 59 | 4 | 13 | 9 | 0 | 0 | 0 |
| Split Rock township, Carlton County..... | 166 | 71 | 32 | 41 | 10 | 12 | 8 | 0 | 0 | 0 |
| Spooner township, Lake of the Woods County..... | 190 | 80 | 54 | 48 | 1 | 7 | 6 | 0 | 0 | 0 |
| Spring Brook township, Kittson County..... | 52 | 23 | 16 | 8 | 4 | 1 | 1 | 0 | 0 | 0 |

Table 10.

Household Relationship and Group Quarters Population: 2010—Con.

[For information on confidentiality protection, nonsampling error, and definitions, see Selected Appendixes at <www.census.gov/prod/cen2010/cph-1-a.pdf>]

| State County Place and County Subdivision | Household population | | | | | | | Group quarters population | | |
|---|----------------------|-------------|-----------------------------|-------|-----------------|--------------|-------------------|---------------------------|------------------------------|----------------------------------|
| | Total | Householder | Relationship to householder | | | | | Total | Institutionalized population | Non-institutionalized population |
| | | | Spouse | Child | Other relatives | Nonrelatives | | | | |
| | | | | | | Total | Unmarried partner | | | |
| PLACE AND COUNTY SUBDIVISION—Con. | | | | | | | | | | |
| Spring Creek township, Becker County..... | 114 | 38 | 23 | 45 | 5 | 3 | 1 | 0 | 0 | 0 |
| Spring Creek township, Norman County..... | 81 | 28 | 19 | 23 | 4 | 7 | 4 | 0 | 0 | 0 |
| Springdale township, Redwood County..... | 217 | 78 | 52 | 73 | 11 | 3 | 1 | 0 | 0 | 0 |
| Springfield city, Brown County..... | 2,046 | 913 | 465 | 549 | 33 | 86 | 66 | 106 | 106 | 0 |
| Springfield township, Cottonwood County..... | 120 | 56 | 33 | 28 | 0 | 3 | 2 | 0 | 0 | 0 |
| Spring Grove city, Houston County..... | 1,262 | 600 | 267 | 325 | 18 | 52 | 26 | 68 | 68 | 0 |
| Spring Grove township, Houston County..... | 393 | 157 | 103 | 114 | 12 | 7 | 7 | 9 | 0 | 9 |
| Spring Hill city, Stearns County..... | 85 | 34 | 18 | 23 | 5 | 5 | 2 | 0 | 0 | 0 |
| Spring Hill township, Stearns County..... | 368 | 120 | 95 | 138 | 3 | 12 | 6 | 0 | 0 | 0 |
| Spring Lake township, Scott County..... | 3,631 | 1,267 | 954 | 1,197 | 94 | 119 | 60 | 0 | 0 | 0 |
| Spring Lake Park city..... | 6,394 | 2,672 | 1,202 | 1,660 | 436 | 424 | 203 | 18 | 3 | 15 |
| Anoka County (part)..... | 6,216 | 2,597 | 1,173 | 1,614 | 427 | 405 | 197 | 18 | 3 | 15 |
| Ramsey County (part)..... | 178 | 75 | 29 | 46 | 9 | 19 | 6 | 0 | 0 | 0 |
| Spring Park city, Hennepin County..... | 1,496 | 897 | 222 | 228 | 27 | 122 | 72 | 173 | 173 | 0 |
| Spring Prairie township, Clay County..... | 368 | 113 | 79 | 151 | 15 | 10 | 5 | 0 | 0 | 0 |
| Springvale township, Isanti County..... | 1,447 | 547 | 364 | 418 | 50 | 68 | 33 | 0 | 0 | 0 |
| Spring Valley city, Fillmore County..... | 2,434 | 1,074 | 490 | 683 | 61 | 126 | 74 | 45 | 45 | 0 |
| Spring Valley township, Fillmore County..... | 518 | 223 | 160 | 114 | 9 | 12 | 8 | 0 | 0 | 0 |
| Springwater township, Rock County..... | 252 | 97 | 68 | 81 | 1 | 5 | 4 | 0 | 0 | 0 |
| Spruce township, Roseau County..... | 573 | 218 | 139 | 179 | 12 | 25 | 10 | 0 | 0 | 0 |
| Spruce Grove township, Becker County..... | 405 | 133 | 93 | 161 | 14 | 4 | 4 | 0 | 0 | 0 |
| Spruce Grove township, Beltrami County..... | 55 | 19 | 12 | 22 | 2 | 0 | 0 | 0 | 0 | 0 |
| Spruce Hill township, Douglas County..... | 441 | 163 | 116 | 134 | 17 | 11 | 6 | 0 | 0 | 0 |
| Spruce Valley township, Marshall County..... | 242 | 95 | 60 | 71 | 4 | 12 | 11 | 0 | 0 | 0 |
| Squaw Lake city, Itasca County..... | 107 | 39 | 14 | 37 | 7 | 10 | 10 | 0 | 0 | 0 |
| Stacy city, Chisago County..... | 1,456 | 548 | 257 | 457 | 76 | 118 | 61 | 0 | 0 | 0 |
| Stafford township, Roseau County..... | 284 | 106 | 74 | 85 | 5 | 14 | 8 | 0 | 0 | 0 |
| Stanchfield township, Isanti County..... | 1,188 | 442 | 275 | 368 | 59 | 44 | 22 | 21 | 0 | 21 |
| Stanchfield CDP, Isanti County..... | 118 | 42 | 24 | 37 | 7 | 8 | 5 | 0 | 0 | 0 |
| Stanford township, Isanti County..... | 2,251 | 807 | 544 | 661 | 114 | 125 | 55 | 16 | 0 | 16 |
| Stanley township, Lyon County..... | 238 | 89 | 70 | 77 | 0 | 2 | 2 | 0 | 0 | 0 |
| Stanton township, Goodhue County..... | 1,130 | 410 | 304 | 342 | 32 | 42 | 16 | 0 | 0 | 0 |
| Staples city..... | 2,763 | 1,222 | 476 | 808 | 64 | 193 | 92 | 218 | 197 | 21 |
| Todd County (part)..... | 2,081 | 937 | 345 | 584 | 56 | 159 | 82 | 29 | 8 | 21 |
| Wadena County (part)..... | 682 | 285 | 131 | 224 | 8 | 34 | 10 | 189 | 189 | 0 |
| Staples township, Todd County..... | 627 | 246 | 148 | 171 | 30 | 32 | 14 | 0 | 0 | 0 |
| Star township, Pennington County..... | 120 | 53 | 33 | 22 | 8 | 4 | 1 | 0 | 0 | 0 |
| Starbuck city, Pope County..... | 1,230 | 576 | 245 | 301 | 29 | 79 | 39 | 72 | 56 | 16 |
| Stark township, Brown County..... | 348 | 138 | 92 | 107 | 6 | 5 | 2 | 0 | 0 | 0 |
| Star Lake township, Otter Tail County..... | 415 | 191 | 120 | 79 | 11 | 14 | 13 | 0 | 0 | 0 |
| Stately township, Brown County..... | 165 | 63 | 43 | 51 | 1 | 7 | 4 | 0 | 0 | 0 |
| Steamboat River township, Hubbard County | 126 | 56 | 39 | 27 | 0 | 4 | 4 | 0 | 0 | 0 |
| Steen city, Rock County..... | 180 | 67 | 37 | 65 | 8 | 3 | 2 | 0 | 0 | 0 |
| Steenerson township, Beltrami County..... | 23 | 15 | 4 | 2 | 1 | 1 | 1 | 0 | 0 | 0 |
| Stephen city, Marshall County..... | 658 | 304 | 147 | 162 | 27 | 18 | 11 | 0 | 0 | 0 |
| Sterling township, Blue Earth County..... | 296 | 118 | 75 | 95 | 5 | 3 | 2 | 0 | 0 | 0 |
| Stevens township, Stevens County..... | 77 | 28 | 18 | 25 | 0 | 6 | 1 | 0 | 0 | 0 |
| Stewart city, McLeod County..... | 571 | 235 | 110 | 162 | 22 | 42 | 28 | 0 | 0 | 0 |
| Stewartville city, Olmsted County..... | 5,832 | 2,318 | 1,235 | 1,865 | 127 | 287 | 142 | 84 | 84 | 0 |
| Stillwater city, Washington County..... | 17,753 | 7,075 | 3,843 | 5,704 | 388 | 743 | 407 | 472 | 421 | 51 |
| Stillwater township, Washington County..... | 2,366 | 856 | 689 | 711 | 54 | 56 | 29 | 0 | 0 | 0 |
| Stockholm township, Wright County..... | 925 | 303 | 230 | 330 | 19 | 43 | 14 | 34 | 34 | 0 |
| Stockton city, Winona County..... | 697 | 260 | 158 | 207 | 26 | 46 | 29 | 0 | 0 | 0 |
| Stokes township, Itasca County..... | 230 | 106 | 63 | 37 | 13 | 11 | 6 | 0 | 0 | 0 |
| Stokes township, Roseau County..... | 215 | 88 | 59 | 58 | 2 | 8 | 6 | 0 | 0 | 0 |
| Stoneham township, Chippewa County..... | 237 | 87 | 71 | 70 | 3 | 6 | 2 | 4 | 0 | 4 |
| Stoney Brook township, St. Louis County..... | 318 | 115 | 66 | 94 | 24 | 19 | 12 | 14 | 0 | 14 |
| Stony Brook township, Grant County..... | 133 | 58 | 35 | 33 | 4 | 3 | 3 | 0 | 0 | 0 |
| Stony River township, Lake County..... | 173 | 89 | 49 | 25 | 0 | 10 | 3 | 0 | 0 | 0 |
| Stony Run township, Yellow Medicine County..... | 432 | 166 | 121 | 122 | 5 | 18 | 11 | 0 | 0 | 0 |
| Storden city, Cottonwood County..... | 219 | 104 | 51 | 50 | 7 | 7 | 6 | 0 | 0 | 0 |
| Storden township, Cottonwood County..... | 165 | 76 | 40 | 38 | 4 | 7 | 5 | 0 | 0 | 0 |
| Stowe Prairie township, Todd County..... | 454 | 181 | 112 | 130 | 13 | 18 | 8 | 0 | 0 | 0 |
| Straight River township, Hubbard County..... | 726 | 296 | 169 | 210 | 18 | 33 | 19 | 0 | 0 | 0 |
| Strand township, Norman County..... | 99 | 43 | 22 | 26 | 1 | 7 | 4 | 0 | 0 | 0 |
| Strandquist city, Marshall County..... | 69 | 32 | 11 | 19 | 3 | 4 | 4 | 0 | 0 | 0 |
| Strathcona city, Roseau County..... | 44 | 16 | 9 | 17 | 1 | 1 | 1 | 0 | 0 | 0 |
| Sturgeon township, St. Louis County..... | 140 | 64 | 36 | 34 | 3 | 3 | 2 | 0 | 0 | 0 |

Table 10.

Household Relationship and Group Quarters Population: 2010—Con.

[For information on confidentiality protection, nonsampling error, and definitions, see Selected Appendixes at <www.census.gov/prod/cen2010/cph-1-a.pdf>]

| State County Place and County Subdivision | Household population | | | | | | | Group quarters population | | |
|---|----------------------|-------------|-----------------------------|-------|-----------------|--------------|-------------------|---------------------------|------------------------------|----------------------------------|
| | Total | Householder | Relationship to householder | | | | | Total | Institutionalized population | Non-institutionalized population |
| | | | Spouse | Child | Other relatives | Nonrelatives | | | | |
| | | | | | | Total | Unmarried partner | | | |
| PLACE AND COUNTY SUBDIVISION—Con. | | | | | | | | | | |
| Sturgeon Lake city, Pine County..... | 439 | 167 | 91 | 149 | 9 | 23 | 18 | 0 | 0 | 0 |
| Sturgeon Lake township, Pine County..... | 342 | 141 | 81 | 85 | 10 | 25 | 12 | 166 | 166 | 0 |
| Sugar Bush township, Becker County..... | 504 | 194 | 120 | 129 | 39 | 22 | 13 | 0 | 0 | 0 |
| Sugar Bush township, Beltrami County..... | 247 | 95 | 48 | 66 | 24 | 14 | 3 | 0 | 0 | 0 |
| Sullivan township, Polk County..... | 173 | 62 | 41 | 60 | 5 | 5 | 4 | 0 | 0 | 0 |
| Summit township, Beltrami County..... | 251 | 104 | 72 | 63 | 5 | 7 | 4 | 0 | 0 | 0 |
| Summit township, Steele County..... | 466 | 172 | 121 | 154 | 6 | 13 | 8 | 0 | 0 | 0 |
| Summit Lake township, Nobles County..... | 323 | 123 | 89 | 99 | 6 | 6 | 3 | 0 | 0 | 0 |
| Sumner township, Fillmore County..... | 458 | 168 | 122 | 147 | 12 | 9 | 5 | 0 | 0 | 0 |
| Sumter township, McLeod County..... | 535 | 191 | 150 | 167 | 15 | 12 | 10 | 0 | 0 | 0 |
| Sunburg city, Kandiyohi County..... | 100 | 47 | 20 | 29 | 4 | 0 | 0 | 0 | 0 | 0 |
| Sundal township, Norman County..... | 157 | 56 | 41 | 46 | 12 | 2 | 2 | 0 | 0 | 0 |
| Sundown township, Redwood County..... | 185 | 75 | 53 | 52 | 4 | 1 | 0 | 0 | 0 | 0 |
| Sunfish Lake city, Dakota County..... | 521 | 183 | 143 | 179 | 8 | 8 | 4 | 0 | 0 | 0 |
| Sunnyside township, Wilkin County..... | 136 | 48 | 39 | 36 | 4 | 9 | 4 | 0 | 0 | 0 |
| Sunrise township, Chisago County..... | 1,987 | 695 | 491 | 628 | 80 | 93 | 45 | 7 | 0 | 7 |
| Svea township, Kittson County..... | 49 | 20 | 13 | 12 | 2 | 2 | 1 | 0 | 0 | 0 |
| Sverdrup township, Otter Tail County..... | 621 | 255 | 167 | 146 | 16 | 37 | 22 | 0 | 0 | 0 |
| Swan Lake township, Stevens County..... | 194 | 82 | 59 | 45 | 3 | 5 | 5 | 0 | 0 | 0 |
| Swan River township, Morrison County..... | 743 | 264 | 175 | 261 | 25 | 18 | 13 | 0 | 0 | 0 |
| Swanville city..... | 350 | 141 | 70 | 114 | 11 | 14 | 11 | 0 | 0 | 0 |
| Morrison County (part)..... | 348 | 140 | 69 | 114 | 11 | 14 | 11 | 0 | 0 | 0 |
| Todd County (part)..... | 2 | 1 | 1 | 0 | 0 | 0 | 0 | 0 | 0 | 0 |
| Swanville township, Morrison County..... | 517 | 178 | 124 | 186 | 19 | 10 | 8 | 0 | 0 | 0 |
| Swede Grove township, Meeker County..... | 400 | 139 | 90 | 140 | 13 | 18 | 11 | 0 | 0 | 0 |
| Swede Prairie township, Yellow Medicine County..... | 170 | 56 | 47 | 60 | 2 | 5 | 2 | 0 | 0 | 0 |
| Swedes Forest township, Redwood County.. | 121 | 48 | 35 | 35 | 0 | 3 | 1 | 0 | 0 | 0 |
| Sweet township, Pipestone County..... | 324 | 120 | 92 | 101 | 3 | 8 | 6 | 0 | 0 | 0 |
| Swenoda township, Swift County..... | 140 | 54 | 39 | 41 | 3 | 3 | 2 | 0 | 0 | 0 |
| Swiftwater township, Lake of the Woods County..... | 60 | 32 | 19 | 8 | 1 | 0 | 0 | 0 | 0 | 0 |
| Sylvan township, Cass County..... | 2,702 | 1,039 | 659 | 757 | 79 | 168 | 81 | 0 | 0 | 0 |
| Synnes township, Stevens County..... | 93 | 32 | 21 | 35 | 0 | 5 | 4 | 25 | 0 | 25 |
| Tabor township, Polk County..... | 113 | 46 | 32 | 32 | 1 | 2 | 2 | 0 | 0 | 0 |
| Taconite city, Itasca County..... | 360 | 151 | 72 | 107 | 15 | 15 | 9 | 0 | 0 | 0 |
| Tamarac township, Marshall County..... | 71 | 33 | 22 | 13 | 0 | 3 | 1 | 0 | 0 | 0 |
| Tamarack city, Aitkin County..... | 94 | 40 | 18 | 21 | 3 | 12 | 6 | 0 | 0 | 0 |
| Tanberg township, Wilkin County..... | 69 | 27 | 16 | 21 | 1 | 4 | 3 | 0 | 0 | 0 |
| Tansem township, Clay County..... | 259 | 94 | 78 | 80 | 5 | 2 | 1 | 0 | 0 | 0 |
| Taopi city, Mower County..... | 58 | 24 | 15 | 18 | 0 | 1 | 1 | 0 | 0 | 0 |
| Tara township, Swift County..... | 88 | 36 | 25 | 23 | 1 | 3 | 2 | 0 | 0 | 0 |
| Tara township, Traverse County..... | 92 | 37 | 29 | 25 | 0 | 1 | 1 | 0 | 0 | 0 |
| Taunton city, Lyon County..... | 139 | 68 | 27 | 33 | 0 | 11 | 9 | 0 | 0 | 0 |
| Taylor township, Beltrami County..... | 104 | 46 | 30 | 25 | 0 | 3 | 2 | 0 | 0 | 0 |
| Taylor township, Traverse County..... | 105 | 38 | 23 | 29 | 5 | 10 | 6 | 0 | 0 | 0 |
| Taylors Falls city, Chisago County..... | 972 | 413 | 197 | 269 | 27 | 66 | 34 | 4 | 0 | 4 |
| Tegner township, Kittson County..... | 48 | 23 | 14 | 11 | 0 | 0 | 0 | 0 | 0 | 0 |
| Teien township, Kittson County..... | 73 | 33 | 22 | 17 | 0 | 1 | 0 | 0 | 0 | 0 |
| Tenhassen township, Martin County..... | 260 | 104 | 73 | 70 | 8 | 5 | 2 | 0 | 0 | 0 |
| Ten Lake township, Beltrami County..... | 1,026 | 334 | 149 | 322 | 149 | 72 | 44 | 0 | 0 | 0 |
| Ten Mile Lake township, Lac qui Parle County..... | 153 | 65 | 35 | 46 | 1 | 6 | 5 | 0 | 0 | 0 |
| Tenney city, Wilkin County..... | 5 | 2 | 2 | 1 | 0 | 0 | 0 | 0 | 0 | 0 |
| Tenstrike city, Beltrami County..... | 201 | 82 | 48 | 53 | 9 | 9 | 7 | 0 | 0 | 0 |
| Terrebonne township, Red Lake County..... | 147 | 59 | 37 | 38 | 3 | 10 | 8 | 0 | 0 | 0 |
| The Lakes CDP, Murray County..... | 667 | 314 | 218 | 103 | 7 | 25 | 17 | 0 | 0 | 0 |
| The Ranch CDP, Mahnomen County..... | 9 | 6 | 1 | 2 | 0 | 0 | 0 | 0 | 0 | 0 |
| Thief Lake township, Marshall County..... | 39 | 19 | 13 | 6 | 0 | 1 | 1 | 0 | 0 | 0 |
| Thief River Falls city, Pennington County..... | 8,305 | 3,802 | 1,483 | 2,186 | 213 | 621 | 342 | 268 | 232 | 36 |
| Third River township, Itasca County..... | 50 | 26 | 16 | 5 | 3 | 0 | 0 | 0 | 0 | 0 |
| Thomastown township, Wadena County..... | 819 | 299 | 211 | 254 | 26 | 29 | 17 | 0 | 0 | 0 |
| Thompson township, Kittson County..... | 152 | 71 | 40 | 37 | 1 | 3 | 3 | 0 | 0 | 0 |
| Thomson city, Carlton County..... | 159 | 73 | 44 | 31 | 6 | 5 | 3 | 0 | 0 | 0 |
| Thomson township, Carlton County..... | 5,000 | 1,828 | 1,299 | 1,591 | 124 | 158 | 92 | 3 | 0 | 3 |
| Thorpe township, Hubbard County..... | 49 | 24 | 15 | 8 | 1 | 1 | 1 | 0 | 0 | 0 |
| Three Lakes township, Redwood County..... | 194 | 69 | 50 | 69 | 2 | 4 | 1 | 0 | 0 | 0 |
| Thunder Lake township, Cass County..... | 272 | 147 | 88 | 26 | 5 | 6 | 4 | 0 | 0 | 0 |
| Timothy township, Crow Wing County..... | 162 | 61 | 38 | 43 | 12 | 8 | 4 | 0 | 0 | 0 |
| Tintah city, Traverse County..... | 63 | 29 | 11 | 19 | 1 | 3 | 1 | 0 | 0 | 0 |

Table 10.

Household Relationship and Group Quarters Population: 2010—Con.

[For information on confidentiality protection, nonsampling error, and definitions, see Selected Appendixes at <www.census.gov/prod/cen2010/cph-1-a.pdf>]

| State County Place and County Subdivision | Household population | | | | | | | Group quarters population | | |
|---|----------------------|-------------|-----------------------------|-------|-----------------|--------------|-------------------|---------------------------|------------------------------|----------------------------------|
| | Total | Householder | Relationship to householder | | | | | Total | Institutionalized population | Non-institutionalized population |
| | | | Spouse | Child | Other relatives | Nonrelatives | | | | |
| | | | | | | Total | Unmarried partner | | | |
| PLACE AND COUNTY SUBDIVISION—Con. | | | | | | | | | | |
| Tintah township, Traverse County..... | 33 | 17 | 12 | 4 | 0 | 0 | 0 | 0 | 0 | 0 |
| Toad Lake township, Becker County..... | 539 | 204 | 126 | 174 | 11 | 24 | 14 | 0 | 0 | 0 |
| Todd township, Hubbard County..... | 1,393 | 573 | 350 | 364 | 41 | 65 | 35 | 0 | 0 | 0 |
| Tofte township, Cook County..... | 249 | 135 | 67 | 28 | 5 | 14 | 11 | 0 | 0 | 0 |
| Toivola township, St. Louis County..... | 170 | 85 | 44 | 35 | 2 | 4 | 4 | 0 | 0 | 0 |
| Tonka Bay city, Hennepin County..... | 1,475 | 586 | 402 | 429 | 27 | 31 | 23 | 0 | 0 | 0 |
| Toqua township, Big Stone County..... | 53 | 22 | 10 | 15 | 6 | 0 | 0 | 0 | 0 | 0 |
| Tordenskjold township, Otter Tail County..... | 551 | 240 | 155 | 131 | 6 | 19 | 15 | 0 | 0 | 0 |
| Torning township, Swift County..... | 440 | 160 | 117 | 136 | 7 | 20 | 7 | 0 | 0 | 0 |
| Torrey township, Cass County..... | 155 | 77 | 44 | 23 | 2 | 9 | 6 | 0 | 0 | 0 |
| Tower city, St. Louis County..... | 500 | 265 | 86 | 98 | 19 | 32 | 21 | 0 | 0 | 0 |
| Township 157-30, Lake of the Woods County..... | 1 | 1 | 0 | 0 | 0 | 0 | 0 | 0 | 0 | 0 |
| Township 158-30, Lake of the Woods County..... | 36 | 8 | 6 | 14 | 7 | 1 | 1 | 0 | 0 | 0 |
| Tracy city, Lyon County..... | 2,097 | 876 | 425 | 661 | 69 | 66 | 41 | 66 | 55 | 11 |
| Trail city, Polk County..... | 46 | 26 | 9 | 8 | 0 | 3 | 3 | 0 | 0 | 0 |
| Transit township, Sibley County..... | 276 | 114 | 77 | 71 | 7 | 7 | 6 | 0 | 0 | 0 |
| Traverse township, Nicollet County..... | 334 | 124 | 88 | 99 | 7 | 16 | 8 | 0 | 0 | 0 |
| Trelipe township, Cass County..... | 150 | 77 | 42 | 21 | 4 | 6 | 5 | 0 | 0 | 0 |
| Trimont city, Martin County..... | 703 | 310 | 143 | 204 | 24 | 22 | 15 | 44 | 34 | 10 |
| Trommald city, Crow Wing County..... | 98 | 46 | 20 | 22 | 1 | 9 | 7 | 0 | 0 | 0 |
| Trondhjem township, Otter Tail County..... | 192 | 75 | 46 | 60 | 7 | 4 | 2 | 0 | 0 | 0 |
| Trosky city, Pipestone County..... | 86 | 39 | 25 | 20 | 0 | 2 | 1 | 0 | 0 | 0 |
| Trout Lake township, Itasca County..... | 1,087 | 441 | 292 | 277 | 24 | 53 | 30 | 0 | 0 | 0 |
| Troy township, Pipestone County..... | 289 | 110 | 73 | 97 | 2 | 7 | 4 | 0 | 0 | 0 |
| Troy township, Renville County..... | 284 | 113 | 73 | 83 | 2 | 13 | 6 | 0 | 0 | 0 |
| Truman city, Martin County..... | 1,070 | 479 | 234 | 282 | 18 | 57 | 33 | 45 | 45 | 0 |
| Tumuli township, Otter Tail County..... | 449 | 190 | 131 | 109 | 8 | 11 | 8 | 0 | 0 | 0 |
| Tunsberg township, Chippewa County..... | 208 | 78 | 56 | 55 | 8 | 11 | 4 | 0 | 0 | 0 |
| Turner township, Aitkin County..... | 208 | 95 | 56 | 42 | 9 | 6 | 3 | 0 | 0 | 0 |
| Turtle Creek township, Todd County..... | 295 | 127 | 86 | 66 | 6 | 10 | 7 | 0 | 0 | 0 |
| Turtle Lake township, Beltrami County..... | 1,195 | 487 | 329 | 302 | 19 | 58 | 25 | 0 | 0 | 0 |
| Turtle Lake township, Cass County..... | 683 | 263 | 136 | 197 | 50 | 37 | 19 | 0 | 0 | 0 |
| Turtle River city, Beltrami County..... | 77 | 37 | 20 | 15 | 1 | 4 | 3 | 0 | 0 | 0 |
| Turtle River township, Beltrami County..... | 1,066 | 438 | 281 | 277 | 27 | 43 | 26 | 19 | 0 | 19 |
| Twin Lakes township, Carlton County..... | 2,071 | 788 | 537 | 588 | 80 | 78 | 43 | 37 | 0 | 37 |
| Twin Lakes city, Freeborn County..... | 151 | 76 | 28 | 31 | 3 | 13 | 7 | 0 | 0 | 0 |
| Twin Lakes CDP, Mahnomon County..... | 149 | 58 | 27 | 40 | 13 | 11 | 9 | 0 | 0 | 0 |
| Twin Lakes township, Mahnomon County..... | 818 | 239 | 58 | 313 | 131 | 77 | 59 | 0 | 0 | 0 |
| Twin Valley city, Norman County..... | 774 | 357 | 144 | 210 | 24 | 39 | 23 | 47 | 47 | 0 |
| Two Harbors city, Lake County..... | 3,614 | 1,649 | 718 | 952 | 92 | 203 | 119 | 131 | 72 | 59 |
| Two Inlets township, Becker County..... | 213 | 94 | 64 | 47 | 2 | 6 | 5 | 0 | 0 | 0 |
| Two Rivers township, Morrison County..... | 689 | 253 | 179 | 223 | 12 | 22 | 14 | 0 | 0 | 0 |
| Tyler city, Lincoln County..... | 1,091 | 520 | 243 | 280 | 18 | 30 | 21 | 52 | 34 | 18 |
| Tynsid township, Polk County..... | 64 | 27 | 17 | 17 | 2 | 1 | 1 | 0 | 0 | 0 |
| Tyro township, Yellow Medicine County..... | 181 | 70 | 45 | 52 | 2 | 12 | 6 | 0 | 0 | 0 |
| Tyrone township, Le Sueur County..... | 562 | 215 | 154 | 164 | 8 | 21 | 8 | 0 | 0 | 0 |
| Udolpho township, Mower County..... | 448 | 167 | 121 | 135 | 8 | 17 | 14 | 0 | 0 | 0 |
| Ulen city, Clay County..... | 506 | 234 | 101 | 127 | 18 | 26 | 16 | 41 | 41 | 0 |
| Ulen township, Clay County..... | 174 | 62 | 41 | 57 | 3 | 11 | 6 | 0 | 0 | 0 |
| Underwood city, Otter Tail County..... | 341 | 159 | 83 | 86 | 5 | 8 | 5 | 0 | 0 | 0 |
| Underwood township, Redwood County..... | 206 | 71 | 52 | 77 | 2 | 4 | 2 | 0 | 0 | 0 |
| Union township, Houston County..... | 370 | 132 | 92 | 113 | 15 | 18 | 8 | 0 | 0 | 0 |
| Union Grove township, Meeker County..... | 633 | 228 | 166 | 203 | 22 | 14 | 7 | 0 | 0 | 0 |
| Upper Red Lake UT, Beltrami County..... | 14 | 8 | 2 | 1 | 3 | 0 | 0 | 0 | 0 | 0 |
| Upsala city, Morrison County..... | 427 | 188 | 88 | 120 | 6 | 25 | 10 | 0 | 0 | 0 |
| Urbank city, Otter Tail County..... | 54 | 27 | 10 | 15 | 1 | 1 | 1 | 0 | 0 | 0 |
| Urness township, Douglas County..... | 243 | 107 | 76 | 43 | 6 | 11 | 5 | 0 | 0 | 0 |
| Utica city, Winona County..... | 291 | 105 | 61 | 91 | 12 | 22 | 11 | 0 | 0 | 0 |
| Utica township, Winona County..... | 638 | 211 | 160 | 244 | 16 | 7 | 4 | 1 | 0 | 1 |
| Vadnais Heights city, Ramsey County..... | 12,240 | 5,066 | 2,651 | 3,482 | 454 | 587 | 326 | 62 | 12 | 50 |
| Vail township, Redwood County..... | 229 | 83 | 60 | 79 | 1 | 6 | 3 | 0 | 0 | 0 |
| Vallers township, Lyon County..... | 214 | 81 | 57 | 66 | 4 | 6 | 4 | 0 | 0 | 0 |
| Valley township, Marshall County..... | 149 | 64 | 40 | 42 | 1 | 2 | 2 | 0 | 0 | 0 |
| Van Buren township, St. Louis County..... | 189 | 76 | 56 | 47 | 5 | 5 | 4 | 0 | 0 | 0 |
| Vasa township, Goodhue County..... | 910 | 328 | 217 | 274 | 54 | 37 | 19 | 0 | 0 | 0 |
| Vega township, Marshall County..... | 125 | 54 | 33 | 32 | 1 | 5 | 4 | 0 | 0 | 0 |
| Veldt township, Marshall County..... | 30 | 15 | 8 | 5 | 0 | 2 | 2 | 0 | 0 | 0 |
| Verdi township, Lincoln County..... | 206 | 78 | 47 | 67 | 6 | 8 | 5 | 0 | 0 | 0 |
| Verdon township, Aitkin County..... | 45 | 22 | 15 | 5 | 1 | 2 | 1 | 0 | 0 | 0 |
| Vergas city, Otter Tail County..... | 331 | 176 | 75 | 55 | 6 | 19 | 11 | 0 | 0 | 0 |
| Vermilion Lake township, St. Louis County... | 278 | 129 | 90 | 48 | 3 | 8 | 5 | 0 | 0 | 0 |

Table 10.

Household Relationship and Group Quarters Population: 2010—Con.

[For information on confidentiality protection, nonsampling error, and definitions, see Selected Appendixes at <www.census.gov/prod/cen2010/cph-1-a.pdf>]

| State County Place and County Subdivision | Household population | | | | | | | Group quarters population | | |
|---|----------------------|-------------|-----------------------------|-------|-----------------|--------------|-------------------|---------------------------|------------------------------|----------------------------------|
| | Total | Householder | Relationship to householder | | | | | Total | Institutionalized population | Non-institutionalized population |
| | | | Spouse | Child | Other relatives | Nonrelatives | | | | |
| | | | | | | Total | Unmarried partner | | | |
| PLACE AND COUNTY SUBDIVISION—Con. | | | | | | | | | | |
| Vermillion city, Dakota County..... | 416 | 156 | 105 | 129 | 12 | 14 | 11 | 3 | 0 | 3 |
| Vermillion township, Dakota County..... | 1,192 | 424 | 289 | 393 | 41 | 45 | 24 | 0 | 0 | 0 |
| Vermdale city, Wadena County..... | 602 | 239 | 106 | 201 | 25 | 31 | 13 | 0 | 0 | 0 |
| Vernon township, Dodge County..... | 663 | 236 | 175 | 217 | 17 | 18 | 11 | 2 | 0 | 2 |
| Vernon Center city, Blue Earth County..... | 332 | 132 | 78 | 108 | 4 | 10 | 8 | 0 | 0 | 0 |
| Vernon Center township, Blue Earth County..... | 262 | 103 | 76 | 71 | 6 | 6 | 3 | 0 | 0 | 0 |
| Verona township, Faribault County..... | 359 | 155 | 103 | 85 | 4 | 12 | 8 | 5 | 3 | 2 |
| Vesta city, Redwood County..... | 319 | 124 | 68 | 108 | 10 | 9 | 7 | 0 | 0 | 0 |
| Vesta township, Redwood County..... | 192 | 71 | 54 | 60 | 4 | 3 | 2 | 0 | 0 | 0 |
| Victor township, Wright County..... | 1,032 | 386 | 255 | 319 | 19 | 53 | 28 | 0 | 0 | 0 |
| Victoria city, Carver County..... | 7,273 | 2,435 | 1,867 | 2,698 | 104 | 169 | 76 | 72 | 11 | 61 |
| Victory township, Lake of the Woods County..... | 7 | 4 | 1 | 0 | 1 | 1 | 1 | 0 | 0 | 0 |
| Viding township, Clay County..... | 103 | 37 | 25 | 35 | 2 | 4 | 2 | 0 | 0 | 0 |
| Vienna township, Rock County..... | 156 | 65 | 42 | 46 | 3 | 0 | 0 | 0 | 0 | 0 |
| Viking city, Marshall County..... | 104 | 43 | 21 | 32 | 3 | 5 | 4 | 0 | 0 | 0 |
| Viking township, Marshall County..... | 156 | 66 | 35 | 50 | 1 | 4 | 3 | 0 | 0 | 0 |
| Villard city, Pope County..... | 254 | 115 | 58 | 64 | 7 | 10 | 8 | 0 | 0 | 0 |
| Villard township, Todd County..... | 650 | 260 | 157 | 174 | 22 | 37 | 24 | 6 | 0 | 6 |
| Vineland CDP, Mille Lacs County..... | 997 | 300 | 60 | 374 | 184 | 79 | 45 | 4 | 0 | 4 |
| Vineland township, Polk County..... | 87 | 31 | 23 | 28 | 3 | 2 | 1 | 0 | 0 | 0 |
| Vining city, Otter Tail County..... | 78 | 34 | 15 | 24 | 1 | 4 | 3 | 0 | 0 | 0 |
| Viola township, Olmsted County..... | 589 | 218 | 153 | 179 | 22 | 17 | 11 | 0 | 0 | 0 |
| Virginia city, St. Louis County..... | 8,291 | 4,242 | 1,344 | 1,956 | 203 | 546 | 320 | 421 | 230 | 191 |
| Vivian township, Waseca County..... | 259 | 100 | 70 | 77 | 5 | 7 | 2 | 0 | 0 | 0 |
| Waasa township, St. Louis County..... | 249 | 114 | 64 | 53 | 7 | 11 | 9 | 0 | 0 | 0 |
| Wabana township, Itasca County..... | 533 | 224 | 153 | 122 | 15 | 19 | 8 | 4 | 0 | 4 |
| Wabanica township, Lake of the Woods County..... | 237 | 110 | 72 | 47 | 3 | 5 | 5 | 0 | 0 | 0 |
| Wabasha city, Wabasha County..... | 2,388 | 1,144 | 506 | 569 | 52 | 117 | 68 | 133 | 113 | 20 |
| Wabasso city, Redwood County..... | 654 | 282 | 141 | 195 | 20 | 16 | 12 | 42 | 42 | 0 |
| Wabedo township, Cass County..... | 341 | 168 | 121 | 39 | 6 | 7 | 4 | 0 | 0 | 0 |
| Waconia city, Carver County..... | 10,559 | 3,909 | 2,351 | 3,829 | 174 | 296 | 152 | 138 | 132 | 6 |
| Waconia township, Carver County..... | 1,228 | 434 | 328 | 402 | 30 | 34 | 15 | 0 | 0 | 0 |
| Wacouta township, Goodhue County..... | 386 | 163 | 113 | 92 | 7 | 11 | 4 | 0 | 0 | 0 |
| Wadena city..... | 3,934 | 1,840 | 717 | 1,042 | 121 | 214 | 112 | 154 | 113 | 41 |
| Otter Tail County (part)..... | 66 | 26 | 18 | 22 | 0 | 0 | 0 | 0 | 0 | 0 |
| Wadena County (part)..... | 3,868 | 1,814 | 699 | 1,020 | 121 | 214 | 112 | 154 | 113 | 41 |
| Wadena township, Wadena County..... | 864 | 344 | 230 | 237 | 20 | 33 | 24 | 4 | 0 | 4 |
| Wagner township, Aitkin County..... | 332 | 152 | 87 | 58 | 19 | 16 | 9 | 0 | 0 | 0 |
| Wahkon city, Mille Lacs County..... | 206 | 100 | 36 | 39 | 7 | 24 | 13 | 0 | 0 | 0 |
| Wahnena UT, Cass County..... | 180 | 66 | 46 | 53 | 10 | 5 | 2 | 0 | 0 | 0 |
| Waite Park city, Stearns County..... | 6,633 | 3,127 | 1,029 | 1,551 | 227 | 699 | 285 | 82 | 52 | 30 |
| Wakefield township, Stearns County..... | 2,756 | 987 | 784 | 883 | 35 | 67 | 36 | 0 | 0 | 0 |
| Walcott township, Rice County..... | 953 | 364 | 272 | 263 | 26 | 28 | 11 | 0 | 0 | 0 |
| Walden township, Cass County..... | 500 | 196 | 122 | 128 | 25 | 29 | 19 | 0 | 0 | 0 |
| Walden township, Pope County..... | 169 | 67 | 51 | 44 | 0 | 7 | 1 | 0 | 0 | 0 |
| Waldorf city, Waseca County..... | 229 | 100 | 55 | 62 | 3 | 9 | 7 | 0 | 0 | 0 |
| Walhalla township, Lake of the Woods County..... | 131 | 58 | 30 | 30 | 3 | 10 | 6 | 0 | 0 | 0 |
| Walker city, Cass County..... | 872 | 452 | 151 | 199 | 23 | 47 | 31 | 69 | 57 | 12 |
| Walls township, Traverse County..... | 65 | 25 | 16 | 19 | 2 | 3 | 2 | 0 | 0 | 0 |
| Walnut Grove city, Redwood County..... | 871 | 313 | 175 | 288 | 69 | 26 | 11 | 0 | 0 | 0 |
| Walnut Lake township, Faribault County..... | 214 | 93 | 58 | 53 | 2 | 8 | 4 | 0 | 0 | 0 |
| Walter township, Lac qui Parle County..... | 148 | 59 | 44 | 44 | 1 | 0 | 0 | 0 | 0 | 0 |
| Walters city, Faribault County..... | 73 | 31 | 17 | 16 | 2 | 7 | 4 | 0 | 0 | 0 |
| Waltham city, Mower County..... | 151 | 67 | 33 | 37 | 6 | 8 | 6 | 0 | 0 | 0 |
| Waltham township, Mower County..... | 339 | 136 | 96 | 77 | 14 | 16 | 8 | 0 | 0 | 0 |
| Walworth township, Becker County..... | 87 | 35 | 18 | 27 | 0 | 7 | 2 | 0 | 0 | 0 |
| Wanamingo city, Goodhue County..... | 1,063 | 461 | 233 | 293 | 23 | 53 | 37 | 23 | 0 | 23 |
| Wanamingo township, Goodhue County..... | 456 | 169 | 110 | 141 | 14 | 22 | 11 | 0 | 0 | 0 |
| Wanda city, Redwood County..... | 84 | 39 | 20 | 21 | 3 | 1 | 1 | 0 | 0 | 0 |
| Wang township, Renville County..... | 249 | 99 | 70 | 68 | 4 | 8 | 7 | 0 | 0 | 0 |
| Wanger township, Marshall County..... | 75 | 30 | 21 | 18 | 1 | 5 | 2 | 0 | 0 | 0 |
| Warba city, Itasca County..... | 181 | 77 | 34 | 45 | 7 | 18 | 11 | 0 | 0 | 0 |
| Ward township, Todd County..... | 447 | 188 | 119 | 118 | 9 | 13 | 10 | 0 | 0 | 0 |
| Warren city, Marshall County..... | 1,495 | 681 | 314 | 403 | 42 | 55 | 31 | 68 | 60 | 8 |
| Warren township, Winona County..... | 651 | 227 | 159 | 199 | 45 | 21 | 14 | 0 | 0 | 0 |
| Warrenton township, Marshall County..... | 103 | 35 | 25 | 32 | 5 | 6 | 4 | 0 | 0 | 0 |
| Warroad city, Roseau County..... | 1,735 | 764 | 308 | 506 | 59 | 98 | 56 | 46 | 42 | 4 |
| Warsaw township, Goodhue County..... | 607 | 238 | 175 | 153 | 21 | 20 | 10 | 0 | 0 | 0 |
| Warsaw CDP, Rice County..... | 623 | 249 | 172 | 165 | 11 | 26 | 12 | 4 | 0 | 4 |

Table 10.

Household Relationship and Group Quarters Population: 2010—Con.

[For information on confidentiality protection, nonsampling error, and definitions, see Selected Appendixes at <www.census.gov/prod/cen2010/cph-1-a.pdf>]

| State County Place and County Subdivision | Household population | | | | | | | Group quarters population | | |
|---|----------------------|-------------|-----------------------------|-------|-----------------|--------------|-------------------|---------------------------|------------------------------|----------------------------------|
| | Total | Householder | Relationship to householder | | | | | Total | Institutionalized population | Non-institutionalized population |
| | | | Spouse | Child | Other relatives | Nonrelatives | | | | |
| | | | | | | Total | Unmarried partner | | | |
| PLACE AND COUNTY SUBDIVISION—Con. | | | | | | | | | | |
| Warsaw township, Rice County..... | 1,316 | 518 | 351 | 355 | 31 | 61 | 33 | 4 | 0 | 4 |
| Waseca city, Waseca County..... | 8,172 | 3,504 | 1,566 | 2,393 | 223 | 486 | 280 | 1,238 | 1,154 | 84 |
| Washington township, Le Sueur County..... | 715 | 310 | 214 | 160 | 6 | 25 | 17 | 0 | 0 | 0 |
| Washington Lake township, Sibley County... | 498 | 179 | 128 | 164 | 11 | 16 | 8 | 0 | 0 | 0 |
| Wasioja township, Dodge County..... | 908 | 339 | 237 | 268 | 35 | 29 | 16 | 6 | 0 | 6 |
| Waskish township, Beltrami County..... | 118 | 59 | 37 | 19 | 3 | 0 | 0 | 0 | 0 | 0 |
| Watab township, Benton County..... | 3,087 | 1,149 | 786 | 945 | 68 | 139 | 90 | 6 | 0 | 6 |
| Waterbury township, Redwood County..... | 196 | 81 | 56 | 54 | 3 | 2 | 2 | 0 | 0 | 0 |
| Waterford township, Dakota County..... | 497 | 193 | 124 | 142 | 11 | 27 | 12 | 0 | 0 | 0 |
| Watertown city, Carver County..... | 4,146 | 1,564 | 877 | 1,412 | 102 | 191 | 107 | 59 | 50 | 9 |
| Watertown township, Carver County..... | 1,204 | 468 | 330 | 341 | 28 | 37 | 14 | 0 | 0 | 0 |
| Waterville city, Le Sueur County..... | 1,789 | 785 | 353 | 488 | 67 | 96 | 63 | 79 | 57 | 22 |
| Waterville township, Le Sueur County..... | 716 | 270 | 211 | 199 | 16 | 20 | 11 | 0 | 0 | 0 |
| Watkins city, Meeker County..... | 913 | 398 | 165 | 282 | 18 | 50 | 35 | 49 | 49 | 0 |
| Watopa township, Wabasha County..... | 247 | 92 | 65 | 75 | 6 | 9 | 7 | 0 | 0 | 0 |
| Watson city, Chippewa County..... | 205 | 90 | 39 | 63 | 2 | 11 | 9 | 0 | 0 | 0 |
| Waubun city, Mahnomen County..... | 400 | 160 | 59 | 132 | 21 | 28 | 20 | 0 | 0 | 0 |
| Waukenabo township, Aitkin County..... | 316 | 138 | 85 | 72 | 15 | 6 | 4 | 0 | 0 | 0 |
| Waukon township, Norman County..... | 114 | 52 | 28 | 27 | 1 | 6 | 4 | 0 | 0 | 0 |
| Waverly township, Martin County..... | 208 | 80 | 57 | 57 | 4 | 10 | 7 | 0 | 0 | 0 |
| Waverly city, Wright County..... | 1,316 | 520 | 292 | 398 | 34 | 72 | 40 | 41 | 0 | 41 |
| Wawina township, Itasca County..... | 77 | 31 | 14 | 15 | 13 | 4 | 3 | 0 | 0 | 0 |
| Wayzata city, Hennepin County..... | 3,669 | 1,795 | 760 | 867 | 76 | 171 | 76 | 19 | 0 | 19 |
| Wealthwood township, Aitkin County..... | 268 | 135 | 79 | 32 | 12 | 10 | 10 | 0 | 0 | 0 |
| Webster township, Rice County..... | 1,765 | 646 | 486 | 533 | 39 | 61 | 36 | 3 | 0 | 3 |
| Weimer township, Jackson County..... | 142 | 54 | 41 | 42 | 3 | 2 | 2 | 0 | 0 | 0 |
| Welch township, Goodhue County..... | 754 | 285 | 192 | 213 | 27 | 37 | 16 | 0 | 0 | 0 |
| Welcome city, Martin County..... | 686 | 310 | 147 | 187 | 8 | 34 | 25 | 0 | 0 | 0 |
| Wellington township, Renville County..... | 185 | 75 | 58 | 40 | 10 | 2 | 1 | 0 | 0 | 0 |
| Wells city, Faribault County..... | 2,294 | 1,013 | 493 | 629 | 64 | 95 | 56 | 49 | 49 | 0 |
| Wells township, Rice County..... | 1,594 | 642 | 413 | 435 | 44 | 60 | 39 | 0 | 0 | 0 |
| Wendell city, Grant County..... | 167 | 76 | 41 | 39 | 2 | 9 | 8 | 0 | 0 | 0 |
| Wergeland township, Yellow Medicine County..... | 153 | 66 | 47 | 33 | 0 | 7 | 3 | 0 | 0 | 0 |
| West Albany township, Wabasha County.... | 398 | 158 | 99 | 124 | 5 | 12 | 11 | 0 | 0 | 0 |
| West Bank township, Swift County..... | 150 | 57 | 41 | 39 | 6 | 7 | 2 | 0 | 0 | 0 |
| Westbrook city, Cottonwood County..... | 703 | 345 | 161 | 159 | 8 | 30 | 25 | 36 | 36 | 0 |
| Westbrook township, Cottonwood County.... | 216 | 91 | 68 | 54 | 1 | 2 | 1 | 0 | 0 | 0 |
| West Concord city, Dodge County..... | 775 | 319 | 163 | 236 | 16 | 41 | 27 | 7 | 0 | 7 |
| West Cook UT, Cook County..... | 1,608 | 744 | 431 | 318 | 22 | 93 | 60 | 8 | 0 | 8 |
| Westerheim township, Lyon County..... | 235 | 88 | 67 | 75 | 1 | 4 | 4 | 0 | 0 | 0 |
| Western township, Otter Tail County..... | 129 | 48 | 36 | 41 | 2 | 2 | 2 | 0 | 0 | 0 |
| Westfield township, Dodge County..... | 451 | 163 | 120 | 145 | 4 | 19 | 10 | 0 | 0 | 0 |
| Westford township, Martin County..... | 295 | 119 | 85 | 74 | 11 | 6 | 3 | 0 | 0 | 0 |
| West Heron Lake township, Jackson County | 181 | 65 | 54 | 61 | 1 | 0 | 0 | 0 | 0 | 0 |
| West Lakeland township, Washington County..... | 4,044 | 1,283 | 1,063 | 1,528 | 85 | 85 | 37 | 2 | 0 | 2 |
| Westline township, Redwood County..... | 178 | 73 | 52 | 42 | 9 | 2 | 2 | 0 | 0 | 0 |
| West Newton township, Nicollet County..... | 423 | 175 | 129 | 106 | 6 | 7 | 5 | 0 | 0 | 0 |
| Westport city, Pope County..... | 57 | 22 | 11 | 17 | 2 | 5 | 1 | 0 | 0 | 0 |
| Westport township, Pope County..... | 278 | 92 | 57 | 107 | 9 | 13 | 10 | 0 | 0 | 0 |
| West Roy Lake CDP, Mahnomen County.... | 74 | 22 | 5 | 26 | 14 | 7 | 5 | 0 | 0 | 0 |
| West St. Paul city, Dakota County..... | 19,232 | 8,529 | 3,305 | 5,252 | 968 | 1,178 | 591 | 308 | 220 | 88 |
| Westside township, Nobles County..... | 218 | 77 | 51 | 76 | 9 | 5 | 4 | 0 | 0 | 0 |
| West Union city, Todd County..... | 111 | 42 | 23 | 40 | 2 | 4 | 3 | 0 | 0 | 0 |
| West Union township, Todd County..... | 268 | 96 | 80 | 89 | 0 | 3 | 3 | 0 | 0 | 0 |
| West Valley township, Marshall County..... | 132 | 50 | 36 | 42 | 0 | 4 | 2 | 0 | 0 | 0 |
| Whalan city, Fillmore County..... | 63 | 32 | 9 | 17 | 2 | 3 | 3 | 0 | 0 | 0 |
| Wheatland township, Rice County..... | 1,237 | 438 | 309 | 383 | 59 | 48 | 19 | 0 | 0 | 0 |
| Wheaton city, Traverse County..... | 1,363 | 655 | 317 | 328 | 16 | 47 | 26 | 61 | 54 | 7 |
| Wheeler township, Lake of the Woods County..... | 281 | 134 | 76 | 48 | 7 | 16 | 13 | 0 | 0 | 0 |
| Wheeling township, Rice County..... | 547 | 188 | 137 | 181 | 15 | 26 | 11 | 4 | 4 | 0 |
| Whipholt CDP, Cass County..... | 99 | 45 | 25 | 17 | 9 | 3 | 2 | 0 | 0 | 0 |
| White township, St. Louis County..... | 3,165 | 1,430 | 714 | 756 | 99 | 166 | 116 | 64 | 54 | 10 |
| White Bear township, Ramsey County..... | 10,883 | 4,261 | 2,762 | 3,174 | 292 | 394 | 196 | 66 | 9 | 57 |
| White Bear Lake township, Pope County.... | 425 | 176 | 130 | 100 | 11 | 8 | 5 | 6 | 0 | 6 |
| White Bear Lake city..... | 23,368 | 9,945 | 4,791 | 6,462 | 821 | 1,349 | 661 | 429 | 174 | 255 |
| Ramsey County (part)..... | 22,965 | 9,747 | 4,717 | 6,354 | 807 | 1,340 | 655 | 429 | 174 | 255 |
| Washington County (part)..... | 403 | 198 | 74 | 108 | 14 | 9 | 6 | 0 | 0 | 0 |

Table 10.

Household Relationship and Group Quarters Population: 2010—Con.

[For information on confidentiality protection, nonsampling error, and definitions, see Selected Appendixes at <www.census.gov/prod/cen2010/cph-1-a.pdf>]

| State County Place and County Subdivision | Household population | | | | | | | Group quarters population | | |
|--|----------------------|------------------|-----------------------------|--------|--------------------|--------------|----------------------|---------------------------|--------------------------------------|--|
| | Total | House- holder | Relationship to householder | | | | | Total | Institution- alized population | Non- institution- alized population |
| | | | Spouse | Child | Other relatives | Nonrelatives | | | | |
| | | | | | | Total | Unmarried partner | | | |
| PLACE AND COUNTY SUBDIVISION—Con. | | | | | | | | | | |
| Whited township, Kanabec County..... | 922 | 356 | 223 | 243 | 44 | 56 | 30 | 4 | 0 | 4 |
| White Earth CDP, Becker County..... | 580 | 222 | 30 | 179 | 106 | 43 | 34 | 0 | 0 | 0 |
| White Earth township, Becker County..... | 828 | 315 | 87 | 256 | 117 | 53 | 41 | 0 | 0 | 0 |
| Whiteface Reservoir UT, St. Louis County.... | 473 | 222 | 147 | 60 | 16 | 28 | 14 | 0 | 0 | 0 |
| Whitefield township, Kandiyohi County..... | 525 | 191 | 123 | 167 | 8 | 36 | 21 | 0 | 0 | 0 |
| Whiteford township, Marshall County..... | 44 | 18 | 12 | 7 | 3 | 4 | 2 | 0 | 0 | 0 |
| White Oak township, Hubbard County..... | 475 | 195 | 123 | 125 | 15 | 17 | 10 | 0 | 0 | 0 |
| White Pine township, Aitkin County..... | 34 | 17 | 11 | 4 | 1 | 1 | 1 | 0 | 0 | 0 |
| Whitewater township, Winona County..... | 198 | 76 | 43 | 64 | 5 | 10 | 6 | 0 | 0 | 0 |
| Wilder city, Jackson County..... | 60 | 25 | 12 | 19 | 1 | 3 | 3 | 0 | 0 | 0 |
| Wild Rice township, Norman County..... | 256 | 109 | 69 | 63 | 5 | 10 | 3 | 0 | 0 | 0 |
| Wildwood township, Itasca County..... | 193 | 82 | 51 | 52 | 4 | 4 | 4 | 0 | 0 | 0 |
| Wilkinson township, Cass County..... | 401 | 150 | 69 | 118 | 24 | 40 | 25 | 0 | 0 | 0 |
| Willernie city, Washington County..... | 507 | 218 | 76 | 134 | 23 | 56 | 22 | 0 | 0 | 0 |
| Williams township, Aitkin County..... | 144 | 68 | 38 | 25 | 6 | 7 | 4 | 0 | 0 | 0 |
| Williams city, Lake of the Woods County..... | 191 | 86 | 29 | 59 | 1 | 16 | 8 | 0 | 0 | 0 |
| Willmar city, Kandiyohi County..... | 18,693 | 7,677 | 3,274 | 5,407 | 830 | 1,505 | 565 | 917 | 545 | 372 |
| Willmar township, Kandiyohi County..... | 503 | 189 | 130 | 150 | 13 | 21 | 15 | 10 | 10 | 0 |
| Willow Lake township, Redwood County..... | 222 | 81 | 60 | 72 | 3 | 6 | 5 | 0 | 0 | 0 |
| Willow River city, Pine County..... | 415 | 173 | 71 | 126 | 12 | 33 | 15 | 0 | 0 | 0 |
| Willow Valley township, St. Louis County..... | 126 | 55 | 27 | 33 | 5 | 6 | 3 | 0 | 0 | 0 |
| Wilma township, Pine County..... | 65 | 32 | 14 | 13 | 1 | 5 | 3 | 0 | 0 | 0 |
| Wilmington township, Houston County..... | 434 | 161 | 119 | 124 | 12 | 18 | 8 | 0 | 0 | 0 |
| Wilmont city, Nobles County..... | 339 | 143 | 77 | 103 | 6 | 10 | 7 | 0 | 0 | 0 |
| Wilmont township, Nobles County..... | 184 | 75 | 54 | 47 | 7 | 1 | 1 | 0 | 0 | 0 |
| Wilson township, Cass County..... | 641 | 242 | 139 | 190 | 29 | 41 | 16 | 4 | 0 | 4 |
| Wilson township, Winona County..... | 1,172 | 442 | 321 | 350 | 27 | 32 | 19 | 5 | 0 | 5 |
| Wilton city, Beltrami County..... | 204 | 78 | 40 | 64 | 7 | 15 | 7 | 0 | 0 | 0 |
| Wilton township, Waseca County..... | 365 | 140 | 92 | 108 | 13 | 12 | 7 | 0 | 0 | 0 |
| Winchester township, Norman County..... | 56 | 22 | 14 | 18 | 2 | 0 | 0 | 0 | 0 | 0 |
| Windemere township, Pine County..... | 1,711 | 731 | 433 | 427 | 52 | 68 | 41 | 0 | 0 | 0 |
| Windom city, Cottonwood County..... | 4,490 | 1,994 | 945 | 1,236 | 117 | 198 | 101 | 156 | 88 | 68 |
| Windom township, Mower County..... | 606 | 228 | 151 | 191 | 13 | 23 | 16 | 0 | 0 | 0 |
| Windsor township, Traverse County..... | 66 | 30 | 20 | 13 | 2 | 1 | 0 | 0 | 0 | 0 |
| Winfield township, Renville County..... | 224 | 90 | 60 | 68 | 3 | 3 | 1 | 0 | 0 | 0 |
| Winger city, Polk County..... | 220 | 91 | 29 | 76 | 13 | 11 | 5 | 0 | 0 | 0 |
| Winger township, Polk County..... | 206 | 66 | 41 | 90 | 4 | 5 | 3 | 0 | 0 | 0 |
| Wing River township, Wadena County..... | 468 | 183 | 107 | 132 | 16 | 30 | 22 | 0 | 0 | 0 |
| Winnebago city, Faribault County..... | 1,388 | 609 | 293 | 377 | 44 | 65 | 47 | 49 | 45 | 4 |
| Winnebago township, Houston County..... | 240 | 90 | 65 | 77 | 5 | 3 | 2 | 0 | 0 | 0 |
| Winnebago City township, Faribault County..... | 201 | 85 | 58 | 49 | 0 | 9 | 6 | 0 | 0 | 0 |
| Winona city, Winona County..... | 23,369 | 10,449 | 3,799 | 4,871 | 581 | 3,669 | 720 | 4,223 | 376 | 3,847 |
| Winsor township, Clearwater County..... | 90 | 45 | 27 | 15 | 0 | 3 | 2 | 0 | 0 | 0 |
| Winsted city, McLeod County..... | 2,284 | 947 | 444 | 705 | 58 | 130 | 90 | 71 | 64 | 7 |
| Winsted township, McLeod County..... | 968 | 353 | 256 | 293 | 31 | 35 | 19 | 0 | 0 | 0 |
| Winthrop city, Sibley County..... | 1,357 | 574 | 279 | 391 | 30 | 83 | 41 | 42 | 38 | 4 |
| Winton city, St. Louis County..... | 172 | 88 | 30 | 38 | 2 | 14 | 8 | 0 | 0 | 0 |
| Wirt township, Itasca County..... | 106 | 51 | 27 | 18 | 9 | 1 | 0 | 0 | 0 | 0 |
| Wisconsin township, Jackson County..... | 233 | 92 | 69 | 62 | 3 | 7 | 3 | 0 | 0 | 0 |
| Wiscoy township, Winona County..... | 354 | 147 | 89 | 87 | 8 | 23 | 10 | 7 | 0 | 7 |
| Wolf Lake city, Becker County..... | 57 | 22 | 7 | 23 | 2 | 3 | 1 | 0 | 0 | 0 |
| Wolf Lake township, Becker County..... | 242 | 82 | 53 | 100 | 4 | 3 | 1 | 0 | 0 | 0 |
| Wolford township, Crow Wing County..... | 379 | 152 | 102 | 85 | 19 | 21 | 10 | 0 | 0 | 0 |
| Wolverton city, Wilkin County..... | 142 | 58 | 35 | 44 | 1 | 4 | 2 | 0 | 0 | 0 |
| Wolverton township, Wilkin County..... | 128 | 52 | 33 | 35 | 5 | 3 | 2 | 0 | 0 | 0 |
| Woodbury city, Washington County..... | 61,675 | 22,594 | 13,974 | 20,899 | 1,818 | 2,390 | 1,280 | 286 | 161 | 125 |
| Wood Lake city, Yellow Medicine County..... | 439 | 181 | 92 | 111 | 17 | 38 | 20 | 0 | 0 | 0 |
| Wood Lake township, Yellow Medicine County..... | 231 | 85 | 59 | 76 | 7 | 4 | 3 | 0 | 0 | 0 |
| Woodland city, Hennepin County..... | 437 | 169 | 126 | 128 | 7 | 7 | 3 | 0 | 0 | 0 |
| Woodland township, Wright County..... | 1,075 | 390 | 267 | 349 | 36 | 33 | 14 | 7 | 0 | 7 |
| Woodrow township, Beltrami County..... | 73 | 27 | 16 | 22 | 1 | 7 | 3 | 0 | 0 | 0 |
| Woodrow township, Cass County..... | 602 | 300 | 181 | 75 | 17 | 29 | 23 | 9 | 0 | 9 |
| Woods township, Chippewa County..... | 221 | 81 | 59 | 70 | 4 | 7 | 3 | 6 | 2 | 4 |
| Woodside township, Otter Tail County..... | 277 | 110 | 60 | 88 | 4 | 15 | 10 | 0 | 0 | 0 |
| Woodside township, Polk County..... | 505 | 229 | 154 | 103 | 7 | 12 | 7 | 0 | 0 | 0 |
| Woodstock city, Pipestone County..... | 124 | 55 | 27 | 27 | 3 | 12 | 6 | 0 | 0 | 0 |
| Woodville township, Waseca County..... | 1,332 | 505 | 381 | 393 | 26 | 27 | 12 | 0 | 0 | 0 |
| Workman township, Aitkin County..... | 207 | 95 | 51 | 38 | 11 | 12 | 8 | 0 | 0 | 0 |
| Worthington city, Nobles County..... | 12,444 | 4,458 | 2,158 | 3,602 | 1,119 | 1,107 | 282 | 320 | 185 | 135 |
| Worthington township, Nobles County..... | 328 | 127 | 89 | 96 | 10 | 6 | 4 | 0 | 0 | 0 |

Table 10.

Household Relationship and Group Quarters Population: 2010—Con.

[For information on confidentiality protection, nonsampling error, and definitions, see Selected Appendixes at <www.census.gov/prod/cen2010/cph-1-a.pdf>]

| State County Place and County Subdivision | Household population | | | | | | | Group quarters population | | |
|---|----------------------|-------------|-----------------------------|-------|-----------------|--------------|-------------------|---------------------------|------------------------------|----------------------------------|
| | Total | Householder | Relationship to householder | | | | | Total | Institutionalized population | Non-institutionalized population |
| | | | Spouse | Child | Other relatives | Nonrelatives | | | | |
| | | | | | | Total | Unmarried partner | | | |
| PLACE AND COUNTY SUBDIVISION—Con. | | | | | | | | | | |
| Wrenshall city, Carlton County..... | 389 | 154 | 91 | 120 | 10 | 14 | 8 | 10 | 10 | 0 |
| Wrenshall township, Carlton County..... | 382 | 150 | 104 | 115 | 5 | 8 | 5 | 0 | 0 | 0 |
| Wright city, Carlton County..... | 127 | 52 | 29 | 37 | 2 | 7 | 3 | 0 | 0 | 0 |
| Wright township, Marshall County..... | 116 | 50 | 33 | 28 | 2 | 3 | 2 | 0 | 0 | 0 |
| Wuori township, St. Louis County..... | 572 | 227 | 141 | 153 | 13 | 38 | 24 | 0 | 0 | 0 |
| Wyandotte township, Pennington County..... | 89 | 40 | 26 | 20 | 2 | 1 | 1 | 41 | 41 | 0 |
| Wyanett township, Isanti County..... | 1,729 | 666 | 451 | 458 | 76 | 78 | 30 | 0 | 0 | 0 |
| Wykeham township, Todd County..... | 409 | 154 | 97 | 132 | 12 | 14 | 10 | 0 | 0 | 0 |
| Wykoff city, Fillmore County..... | 444 | 198 | 96 | 110 | 14 | 26 | 16 | 0 | 0 | 0 |
| Wylie township, Red Lake County..... | 65 | 21 | 16 | 25 | 3 | 0 | 0 | 0 | 0 | 0 |
| Wyoming city, Chisago County..... | 7,773 | 2,738 | 1,804 | 2,658 | 251 | 322 | 172 | 18 | 0 | 18 |
| Yellow Bank township, Lac qui Parle County | 159 | 61 | 44 | 53 | 0 | 1 | 1 | 0 | 0 | 0 |
| York township, Fillmore County..... | 368 | 149 | 96 | 98 | 8 | 17 | 7 | 0 | 0 | 0 |
| Young America township, Carver County..... | 715 | 266 | 206 | 213 | 19 | 11 | 7 | 0 | 0 | 0 |
| Yucatan township, Houston County..... | 323 | 142 | 89 | 69 | 9 | 14 | 8 | 0 | 0 | 0 |
| Zemple city, Itasca County..... | 93 | 29 | 17 | 31 | 9 | 7 | 2 | 0 | 0 | 0 |
| Zimmerman city, Sherburne County..... | 5,228 | 1,802 | 969 | 1,922 | 171 | 364 | 195 | 0 | 0 | 0 |
| Zion township, Stearns County..... | 335 | 120 | 87 | 114 | 5 | 9 | 5 | 0 | 0 | 0 |
| Zippel township, Lake of the Woods County. | 118 | 53 | 31 | 29 | 1 | 4 | 3 | 0 | 0 | 0 |
| Zumbro township, Wabasha County..... | 722 | 301 | 194 | 187 | 12 | 28 | 21 | 0 | 0 | 0 |
| Zumbro Falls city, Wabasha County..... | 207 | 84 | 41 | 60 | 6 | 16 | 12 | 0 | 0 | 0 |
| Zumbrota city, Goodhue County..... | 3,201 | 1,349 | 694 | 953 | 81 | 124 | 79 | 51 | 51 | 0 |
| Zumbrota township, Goodhue County..... | 586 | 218 | 170 | 174 | 15 | 9 | 7 | 0 | 0 | 0 |

Table 11.
Housing Occupancy and Tenure: 2010

[For information on confidentiality protection, nonsampling error, and definitions, see Selected Appendixes at <www.census.gov/prod/cen2010/cph-1-a.pdf>]

| State County County Subdivision Place | Total housing units | Occupied housing units | | | | | | Vacant housing units | | | | |
|--|---------------------------|------------------------|----------------|--|--------------------|-----------------------------|------------------------------|----------------------|--|----------------------|----------------|--------|
| | | Total | Owner occupied | | Renter occupied | Average household size | | Total | For seasonal, recrea- tional, or occasional use | Vacancy rate | | |
| | | | Number | Percent of occupied housing units | | Owner- occupied units | Renter- occupied units | | | Available housing | Home- owner | Rental |
| | | | | | | | | | | | | |
| Minnesota..... | 2,347,201 | 2,087,227 | 1,523,859 | 73.0 | 563,368 | 2.59 | 2.16 | 259,974 | 130,471 | 3.6 | 2.0 | 7.8 |
| Aitkin County..... | 16,029 | 7,299 | 6,129 | 84.0 | 1,170 | 2.20 | 2.08 | 8,730 | 7,983 | 4.9 | 3.4 | 12.0 |
| Aitkin city..... | 1,097 | 936 | 489 | 52.2 | 447 | 2.36 | 1.77 | 161 | 41 | 8.9 | 4.1 | 13.6 |
| Aitkin township..... | 511 | 353 | 332 | 94.1 | 21 | 2.37 | 2.38 | 158 | 140 | 2.7 | 2.3 | 8.7 |
| Ball Bluff township..... | 224 | 129 | 121 | 93.8 | 8 | 2.15 | 2.25 | 95 | 81 | 4.4 | 4.7 | 0.0 |
| Balsam township..... | 43 | 21 | 17 | 81.0 | 4 | 2.00 | 2.00 | 22 | 19 | 0.0 | 0.0 | 0.0 |
| Beaver township..... | 107 | 30 | 27 | 90.0 | 3 | 1.85 | 1.00 | 77 | 74 | 0.0 | 0.0 | 0.0 |
| Clark township..... | 95 | 69 | 63 | 91.3 | 6 | 2.48 | 2.17 | 26 | 23 | 0.0 | 0.0 | 0.0 |
| Cornish township..... | 66 | 14 | 14 | 100.0 | 0 | 2.00 | 0.00 | 52 | 45 | 21.1 | 17.6 | 50.0 |
| Davidson UT..... | 69 | 22 | 21 | 95.5 | 1 | 1.95 | 1.00 | 47 | 43 | 8.0 | 8.3 | 0.0 |
| Farm Island township..... | 1,200 | 490 | 453 | 92.4 | 37 | 2.23 | 2.41 | 710 | 674 | 4.1 | 3.0 | 15.9 |
| Fleming township..... | 545 | 155 | 144 | 92.9 | 11 | 2.00 | 2.18 | 390 | 385 | 1.3 | 1.4 | 0.0 |
| Glen township..... | 590 | 222 | 202 | 91.0 | 20 | 2.00 | 2.25 | 368 | 358 | 1.8 | 1.5 | 4.8 |
| Haugen township..... | 235 | 89 | 87 | 97.8 | 2 | 1.99 | 2.50 | 146 | 141 | 0.0 | 0.0 | 0.0 |
| Hazelton township..... | 1,024 | 397 | 358 | 90.2 | 39 | 2.16 | 1.85 | 627 | 599 | 4.8 | 4.3 | 9.1 |
| Hill City city..... | 444 | 271 | 172 | 63.5 | 99 | 2.35 | 2.20 | 173 | 110 | 14.1 | 2.8 | 28.2 |
| Hill Lake township..... | 330 | 171 | 154 | 90.1 | 17 | 2.53 | 2.35 | 159 | 140 | 4.5 | 4.9 | 0.0 |
| Idun township..... | 200 | 98 | 96 | 98.0 | 2 | 2.61 | 4.00 | 102 | 95 | 3.0 | 3.0 | 0.0 |
| Jevne township..... | 302 | 126 | 110 | 87.3 | 16 | 2.62 | 1.81 | 176 | 159 | 6.6 | 5.9 | 11.1 |
| Jewett UT..... | 29 | 18 | 15 | 83.3 | 3 | 2.33 | 4.00 | 11 | 9 | 5.3 | 6.3 | 0.0 |
| Kimberly township..... | 199 | 89 | 86 | 96.6 | 3 | 2.23 | 1.00 | 110 | 105 | 1.1 | 1.1 | 0.0 |
| Lakeside township..... | 757 | 235 | 222 | 94.5 | 13 | 1.98 | 1.77 | 522 | 487 | 5.2 | 5.1 | 7.1 |
| Lee township..... | 55 | 22 | 22 | 100.0 | 0 | 2.27 | 0.00 | 33 | 29 | 0.0 | 0.0 | (X) |
| Libby township..... | 81 | 26 | 23 | 88.5 | 3 | 1.74 | 1.67 | 55 | 49 | 3.3 | 3.8 | 0.0 |
| Logan township..... | 146 | 84 | 76 | 90.5 | 8 | 2.21 | 2.00 | 62 | 52 | 3.4 | 3.8 | 0.0 |
| McGrath city..... | 48 | 32 | 30 | 93.8 | 2 | 2.13 | 2.50 | 16 | 13 | 0.0 | 0.0 | 0.0 |
| McGregor city..... | 207 | 180 | 99 | 55.0 | 81 | 2.24 | 2.09 | 27 | 5 | 5.2 | 5.6 | 4.7 |
| McGregor township..... | 64 | 47 | 37 | 78.7 | 10 | 2.24 | 2.20 | 17 | 10 | 0.0 | 0.0 | 0.0 |
| Macville township..... | 164 | 86 | 74 | 86.0 | 12 | 2.42 | 2.25 | 78 | 66 | 1.1 | 1.3 | 0.0 |
| Malmö township..... | 358 | 164 | 143 | 87.2 | 21 | 2.08 | 1.86 | 194 | 178 | 4.6 | 1.4 | 22.2 |
| Millward township..... | 99 | 36 | 29 | 80.6 | 7 | 1.86 | 2.57 | 63 | 59 | 0.0 | 0.0 | 0.0 |
| Morrison township..... | 121 | 77 | 67 | 87.0 | 10 | 2.66 | 2.20 | 44 | 35 | 7.1 | 6.8 | 9.1 |
| Nordland township..... | 957 | 441 | 412 | 93.4 | 29 | 2.19 | 2.28 | 516 | 488 | 2.6 | 2.8 | 0.0 |
| Northeast Aitkin UT..... | 9 | 5 | 4 | 80.0 | 1 | 2.25 | 2.00 | 4 | 3 | 0.0 | 0.0 | 0.0 |
| Northwest Aitkin UT..... | 438 | 148 | 142 | 95.9 | 6 | 2.31 | 2.33 | 290 | 277 | 3.9 | 3.4 | 14.3 |
| Palisade city..... | 85 | 74 | 65 | 87.8 | 9 | 2.28 | 2.11 | 11 | 7 | 1.3 | 1.5 | 0.0 |
| Pliny township..... | 100 | 53 | 47 | 88.7 | 6 | 2.04 | 2.17 | 47 | 42 | 1.9 | 2.1 | 0.0 |
| Rice River township..... | 146 | 65 | 59 | 90.8 | 6 | 2.14 | 1.67 | 81 | 73 | 5.8 | 4.8 | 14.3 |
| Salo township..... | 90 | 49 | 43 | 87.8 | 6 | 2.19 | 1.33 | 41 | 35 | 2.0 | 2.3 | 0.0 |
| Seavey township..... | 85 | 32 | 28 | 87.5 | 4 | 2.00 | 1.25 | 53 | 53 | 0.0 | 0.0 | 0.0 |
| Shamrock township..... | 2,316 | 646 | 586 | 90.7 | 60 | 1.94 | 2.27 | 1,670 | 1,604 | 5.4 | 5.3 | 6.2 |
| Spalding township..... | 185 | 120 | 77 | 64.2 | 43 | 2.42 | 3.33 | 65 | 43 | 7.5 | 2.4 | 15.7 |
| Spencer township..... | 263 | 215 | 193 | 89.8 | 22 | 2.34 | 2.64 | 48 | 32 | 1.8 | 1.5 | 4.3 |
| Tamarack city..... | 49 | 40 | 30 | 75.0 | 10 | 2.17 | 2.90 | 9 | 2 | 0.0 | 0.0 | 0.0 |
| Turner township..... | 237 | 95 | 77 | 81.1 | 18 | 1.92 | 3.33 | 142 | 135 | 3.0 | 3.7 | 0.0 |
| Verdon township..... | 37 | 22 | 21 | 95.5 | 1 | 2.05 | 2.00 | 15 | 13 | 8.3 | 8.7 | 0.0 |
| Wagner township..... | 368 | 152 | 133 | 87.5 | 19 | 2.17 | 2.32 | 216 | 204 | 1.9 | 2.2 | 0.0 |
| Waukenabo township..... | 476 | 138 | 133 | 96.4 | 5 | 2.32 | 1.40 | 338 | 322 | 7.4 | 6.3 | 28.6 |
| Wealthwood township..... | 329 | 135 | 131 | 97.0 | 4 | 1.99 | 1.75 | 194 | 180 | 4.9 | 3.0 | 42.9 |
| White Pine township..... | 33 | 17 | 17 | 100.0 | 0 | 2.00 | 0.00 | 16 | 13 | 0.0 | 0.0 | (X) |
| Williams township..... | 174 | 68 | 61 | 89.7 | 7 | 2.16 | 1.71 | 106 | 99 | 4.2 | 3.2 | 12.5 |
| Workman township..... | 242 | 95 | 87 | 91.6 | 8 | 2.20 | 2.00 | 147 | 134 | 3.0 | 3.2 | 0.0 |
| Anoka County..... | 126,688 | 121,227 | 99,258 | 81.9 | 21,969 | 2.77 | 2.40 | 5,461 | 523 | 2.7 | 1.6 | 7.1 |
| Andover city..... | 10,091 | 9,811 | 9,192 | 93.7 | 619 | 3.13 | 2.86 | 280 | 21 | 1.7 | 1.6 | 3.9 |
| Anoka city..... | 7,493 | 7,060 | 3,933 | 55.7 | 3,127 | 2.59 | 2.02 | 433 | 23 | 4.2 | 2.0 | 6.9 |
| Bethel city..... | 192 | 174 | 145 | 83.3 | 29 | 2.72 | 2.45 | 18 | 1 | 3.3 | 3.3 | 3.3 |
| Blaine city (part)..... | 21,921 | 21,077 | 18,445 | 87.5 | 2,632 | 2.73 | 2.55 | 844 | 65 | 2.3 | 1.8 | 6.1 |
| Centerville city..... | 1,363 | 1,315 | 1,189 | 90.4 | 126 | 2.97 | 2.05 | 48 | 4 | 1.7 | 1.2 | 5.9 |
| Circle Pines city..... | 2,085 | 2,006 | 1,709 | 85.2 | 297 | 2.52 | 2.03 | 79 | 9 | 2.4 | 1.3 | 8.6 |
| Columbia Heights city..... | 8,584 | 7,926 | 5,414 | 68.3 | 2,512 | 2.47 | 2.37 | 658 | 19 | 5.1 | 2.7 | 9.8 |
| Columbus city..... | 1,464 | 1,416 | 1,340 | 94.6 | 76 | 2.77 | 2.63 | 48 | 19 | 1.0 | 0.8 | 4.9 |
| Coon Rapids city..... | 24,462 | 23,532 | 18,159 | 77.2 | 5,373 | 2.65 | 2.42 | 930 | 55 | 2.6 | 1.7 | 5.5 |
| East Bethel city..... | 4,237 | 4,060 | 3,854 | 94.9 | 206 | 2.86 | 2.88 | 177 | 67 | 1.3 | 1.1 | 4.1 |
| Fridley city..... | 11,760 | 11,110 | 7,271 | 65.4 | 3,839 | 2.45 | 2.41 | 650 | 32 | 4.0 | 1.4 | 8.7 |
| Ham Lake city..... | 5,378 | 5,171 | 4,823 | 93.3 | 348 | 3.00 | 2.29 | 207 | 39 | 2.0 | 1.6 | 6.4 |
| Hilltop city..... | 414 | 380 | 243 | 63.9 | 137 | 1.84 | 2.18 | 34 | 1 | 7.1 | 2.0 | 14.8 |
| Lexington city..... | 861 | 787 | 520 | 66.1 | 267 | 2.69 | 2.42 | 74 | 0 | 6.4 | 2.2 | 13.5 |
| Lino Lakes city..... | 6,323 | 6,174 | 5,818 | 94.2 | 356 | 3.07 | 2.68 | 149 | 19 | 1.3 | 1.1 | 4.0 |
| Linwood township..... | 2,017 | 1,884 | 1,799 | 95.5 | 85 | 2.70 | 3.01 | 133 | 82 | 1.9 | 1.7 | 4.5 |
| Martin Lake CDP..... | 434 | 375 | 345 | 92.0 | 30 | 2.48 | 2.57 | 59 | 39 | 3.1 | 2.8 | 6.3 |
| Nowthen city..... | 1,494 | 1,450 | 1,392 | 96.0 | 58 | 3.04 | 2.93 | 44 | 4 | 1.1 | 0.9 | 4.9 |
| Oak Grove city..... | 2,882 | 2,744 | 2,586 | 94.2 | 158 | 2.94 | 2.63 | 138 | 36 | 1.6 | 1.6 | 2.2 |
| Ramsey city..... | 8,302 | 8,033 | 7,349 | 91.5 | 684 | 2.95 | 2.94 | 269 | 15 | 2.0 | 1.4 | 7.5 |
| St. Francis city (part)..... | 2,650 | 2,520 | 2,175 | 86.3 | 345 | 2.88 | 2.76 | 130 | 10 | 3.0 | 2.5 | 6.2 |
| Spring Lake Park city (part)..... | 2,715 | 2,597 | 1,902 | 73.2 | 695 | 2.53 | 2.03 | 118 | 2 | 2.8 | 1.1 | 7.3 |
| Becker County..... | 18,784 | 13,224 | 10,361 | 78.3 | 2,863 | 2.51 | 2.12 | 5,560 | 4,582 | 3.3 | 2.2 | 6.9 |
| Atlanta township..... | 44 | 42 | 38 | 90.5 | 4 | 2.92 | 2.00 | 2 | 0 | 0.0 | 0.0 | 0.0 |
| Audubon city..... | 228 | 194 | 135 | 69.6 | 59 | 2.89 | 2.19 | 34 | 2 | 12.2 | 3.6 | 27.2 |

Table 11.
Housing Occupancy and Tenure: 2010—Con.

[For information on confidentiality protection, nonsampling error, and definitions, see Selected Appendixes at <www.census.gov/prod/cen2010/cph-1-a.pdf>]

| State County County Subdivision Place | Total housing units | Occupied housing units | | | | | | Vacant housing units | | | | |
|--|---------------------------|------------------------|----------------|--|--------------------|-----------------------------|------------------------------|----------------------|--|----------------------|----------------|--------|
| | | Total | Owner occupied | | Renter occupied | Average household size | | Total | For seasonal, recrea- tional, or occasional use | Vacancy rate | | |
| | | | Number | Percent of occupied housing units | | Owner- occupied units | Renter- occupied units | | | Available housing | Home- owner | Rental |
| | | | | | | | | | | | | |
| Becker County—Con. | | | | | | | | | | | | |
| Audubon township..... | 298 | 216 | 199 | 92.1 | 17 | 2.49 | 3.06 | 82 | 64 | 3.1 | 1.0 | 22.7 |
| Burlington township..... | 650 | 567 | 514 | 90.7 | 53 | 2.75 | 2.51 | 83 | 42 | 2.7 | 1.9 | 10.0 |
| Callaway city..... | 88 | 79 | 57 | 72.2 | 22 | 3.00 | 2.86 | 9 | 0 | 3.7 | 5.0 | 0.0 |
| Callaway township..... | 115 | 102 | 96 | 94.1 | 6 | 2.82 | 2.67 | 13 | 2 | 1.9 | 0.0 | 25.0 |
| Carsonville township..... | 120 | 89 | 77 | 86.5 | 12 | 2.42 | 2.83 | 31 | 23 | 2.2 | 1.3 | 7.7 |
| Cormorant township..... | 1,087 | 473 | 448 | 94.7 | 25 | 2.19 | 2.28 | 614 | 587 | 3.1 | 2.2 | 16.7 |
| Cuba township..... | 112 | 102 | 92 | 90.2 | 10 | 2.75 | 2.40 | 10 | 4 | 1.0 | 1.1 | 0.0 |
| Detroit township..... | 1,110 | 827 | 753 | 91.1 | 74 | 2.46 | 2.38 | 283 | 243 | 3.0 | 2.6 | 7.3 |
| Detroit Lakes city..... | 4,535 | 3,864 | 2,339 | 60.5 | 1,525 | 2.32 | 1.84 | 671 | 370 | 4.4 | 3.9 | 5.2 |
| Eagle View township..... | 221 | 55 | 37 | 67.3 | 18 | 1.97 | 3.22 | 166 | 159 | 5.1 | 2.6 | 10.0 |
| Elbow Lake CDP (part)..... | 52 | 31 | 15 | 48.4 | 16 | 1.60 | 3.44 | 21 | 16 | 6.1 | 0.0 | 11.1 |
| Erie township..... | 869 | 645 | 593 | 91.9 | 52 | 2.57 | 2.25 | 224 | 197 | 2.0 | 1.8 | 3.6 |
| Evergreen township..... | 144 | 117 | 104 | 88.9 | 13 | 2.88 | 3.08 | 27 | 8 | 3.3 | 2.8 | 7.1 |
| Forest township..... | 184 | 37 | 32 | 86.5 | 5 | 2.09 | 2.00 | 147 | 143 | 0.0 | 0.0 | 0.0 |
| Frazee city..... | 595 | 540 | 313 | 58.0 | 227 | 2.55 | 2.17 | 55 | 3 | 5.4 | 2.5 | 9.2 |
| Green Valley township..... | 190 | 134 | 124 | 92.5 | 10 | 2.77 | 3.30 | 56 | 44 | 0.7 | 0.8 | 0.0 |
| Hamden township..... | 85 | 81 | 78 | 96.3 | 3 | 2.56 | 2.00 | 4 | 2 | 0.0 | 0.0 | 0.0 |
| Height of Land township..... | 451 | 278 | 259 | 93.2 | 19 | 2.45 | 2.05 | 173 | 153 | 1.7 | 1.5 | 5.0 |
| Holmesville township..... | 348 | 209 | 197 | 94.3 | 12 | 2.46 | 1.75 | 139 | 132 | 1.4 | 1.5 | 0.0 |
| Lake Eunice township..... | 1,291 | 651 | 596 | 91.6 | 55 | 2.35 | 2.31 | 640 | 611 | 2.7 | 1.5 | 13.6 |
| Lake Park city..... | 350 | 316 | 232 | 73.4 | 84 | 2.59 | 2.15 | 34 | 1 | 5.4 | 2.9 | 11.6 |
| Lake Park township..... | 228 | 171 | 162 | 94.7 | 9 | 2.58 | 2.33 | 57 | 43 | 1.7 | 1.8 | 0.0 |
| Lake View township..... | 1,288 | 688 | 622 | 90.4 | 66 | 2.43 | 2.55 | 600 | 560 | 2.3 | 1.7 | 6.8 |
| Maple Grove township..... | 393 | 175 | 153 | 87.4 | 22 | 2.50 | 3.27 | 218 | 206 | 0.6 | 0.0 | 4.3 |
| Ogema city..... | 84 | 73 | 49 | 67.1 | 24 | 2.20 | 3.17 | 11 | 0 | 5.2 | 5.8 | 4.0 |
| Osage township..... | 492 | 367 | 316 | 86.1 | 51 | 2.51 | 2.00 | 125 | 97 | 2.1 | 1.3 | 7.3 |
| Osage CDP..... | 213 | 139 | 110 | 79.1 | 29 | 2.36 | 2.17 | 74 | 56 | 4.8 | 3.5 | 9.4 |
| Pine Point township..... | 135 | 123 | 80 | 65.0 | 43 | 2.80 | 4.09 | 12 | 3 | 1.6 | 0.0 | 4.4 |
| Pine Point CDP..... | 101 | 93 | 53 | 57.0 | 40 | 3.11 | 4.33 | 8 | 0 | 2.1 | 0.0 | 4.8 |
| Riceville township..... | 33 | 31 | 25 | 80.6 | 6 | 2.76 | 2.17 | 2 | 0 | 0.0 | 0.0 | 0.0 |
| Richwood township..... | 266 | 241 | 229 | 95.0 | 12 | 2.76 | 2.25 | 25 | 17 | 0.8 | 0.0 | 12.5 |
| Round Lake township..... | 291 | 70 | 58 | 82.9 | 12 | 2.59 | 2.75 | 221 | 215 | 1.4 | 0.0 | 7.7 |
| Elbow Lake CDP (part)..... | 22 | 7 | 5 | 71.4 | 2 | 1.60 | 4.00 | 15 | 15 | 0.0 | 0.0 | 0.0 |
| Runeberg township..... | 230 | 163 | 150 | 92.0 | 13 | 3.04 | 2.31 | 67 | 46 | 2.4 | 1.9 | 7.1 |
| Savannah township..... | 137 | 68 | 64 | 94.1 | 4 | 2.42 | 2.00 | 69 | 63 | 1.4 | 1.5 | 0.0 |
| Shell Lake township..... | 269 | 132 | 119 | 90.2 | 13 | 2.20 | 2.38 | 137 | 129 | 3.6 | 3.2 | 7.1 |
| Silver Leaf township..... | 204 | 187 | 165 | 88.2 | 22 | 2.85 | 2.91 | 17 | 8 | 1.1 | 0.0 | 8.3 |
| Spring Creek township..... | 40 | 38 | 35 | 92.1 | 3 | 3.06 | 2.33 | 2 | 0 | 2.6 | 0.0 | 25.0 |
| Spruce Grove township..... | 172 | 133 | 114 | 85.7 | 19 | 3.13 | 2.53 | 39 | 22 | 4.3 | 1.7 | 17.4 |
| Sugar Bush township..... | 369 | 194 | 175 | 90.2 | 19 | 2.55 | 3.00 | 175 | 157 | 1.5 | 0.6 | 9.5 |
| Toad Lake township..... | 340 | 204 | 175 | 85.8 | 29 | 2.67 | 2.48 | 136 | 121 | 1.9 | 1.1 | 6.5 |
| Two Inlets township..... | 195 | 94 | 85 | 90.4 | 9 | 2.29 | 2.00 | 101 | 90 | 6.9 | 7.6 | 0.0 |
| Walworth township..... | 41 | 35 | 28 | 80.0 | 7 | 2.39 | 2.86 | 6 | 2 | 0.0 | 0.0 | 0.0 |
| White Earth township..... | 330 | 315 | 158 | 50.2 | 157 | 2.79 | 2.46 | 15 | 1 | 1.2 | 0.0 | 2.5 |
| White Earth CDP..... | 235 | 222 | 73 | 32.9 | 149 | 2.88 | 2.48 | 13 | 1 | 1.8 | 0.0 | 2.6 |
| Wolf Lake city..... | 35 | 22 | 14 | 63.6 | 8 | 3.00 | 1.88 | 13 | 3 | 10.7 | 15.8 | 0.0 |
| Wolf Lake township..... | 97 | 82 | 72 | 87.8 | 10 | 3.17 | 1.40 | 15 | 9 | 0.0 | 0.0 | 0.0 |
| Beltrami County..... | 20,527 | 16,846 | 11,857 | 70.4 | 4,989 | 2.56 | 2.40 | 3,681 | 2,631 | 2.8 | 1.6 | 5.7 |
| Alaska township..... | 167 | 92 | 85 | 92.4 | 7 | 2.32 | 2.86 | 75 | 59 | 8.8 | 7.6 | 20.0 |
| Battle township..... | 30 | 20 | 16 | 80.0 | 4 | 2.13 | 3.00 | 10 | 10 | 0.0 | 0.0 | 0.0 |
| Bemidji city..... | 5,748 | 5,339 | 2,566 | 48.1 | 2,773 | 2.30 | 2.07 | 409 | 70 | 3.5 | 1.7 | 5.1 |
| Bemidji township..... | 1,243 | 1,151 | 961 | 83.5 | 190 | 2.69 | 2.45 | 92 | 42 | 2.2 | 0.9 | 8.1 |
| Benville township..... | 61 | 35 | 34 | 97.1 | 1 | 2.50 | 1.00 | 26 | 25 | 0.0 | 0.0 | 0.0 |
| Birch township..... | 71 | 44 | 43 | 97.7 | 1 | 2.67 | 3.00 | 27 | 25 | 0.0 | 0.0 | 0.0 |
| Blackduck city..... | 372 | 338 | 195 | 57.7 | 143 | 2.39 | 1.98 | 34 | 3 | 4.8 | 2.5 | 7.7 |
| Brook Lake UT..... | 218 | 90 | 84 | 93.3 | 6 | 2.56 | 3.00 | 128 | 118 | 3.2 | 3.4 | 0.0 |
| Buzzle township..... | 174 | 129 | 118 | 91.5 | 11 | 2.45 | 1.91 | 45 | 35 | 1.5 | 0.8 | 8.3 |
| Cormant township..... | 93 | 68 | 63 | 92.6 | 5 | 2.30 | 2.60 | 25 | 19 | 2.9 | 3.1 | 0.0 |
| Durand township..... | 108 | 85 | 72 | 84.7 | 13 | 2.49 | 2.31 | 23 | 20 | 1.2 | 1.4 | 0.0 |
| Eckles township..... | 645 | 582 | 433 | 74.4 | 149 | 2.58 | 2.66 | 63 | 13 | 5.5 | 2.9 | 12.4 |
| Frohn township..... | 703 | 555 | 505 | 91.0 | 50 | 2.56 | 2.74 | 148 | 125 | 2.1 | 1.4 | 9.1 |
| Funkley city..... | 12 | 5 | 4 | 80.0 | 1 | 1.00 | 1.00 | 7 | 6 | 0.0 | 0.0 | 0.0 |
| Grant Valley township..... | 828 | 757 | 612 | 80.8 | 145 | 2.73 | 2.41 | 71 | 19 | 3.6 | 2.1 | 9.3 |
| Hagali township..... | 199 | 146 | 124 | 84.9 | 22 | 2.67 | 1.86 | 53 | 44 | 2.6 | 1.6 | 8.3 |
| Hamre township..... | 32 | 8 | 7 | 87.5 | 1 | 1.57 | 2.00 | 24 | 24 | 0.0 | 0.0 | 0.0 |
| Hines township..... | 410 | 285 | 253 | 88.8 | 32 | 2.44 | 2.22 | 125 | 112 | 1.0 | 1.2 | 0.0 |
| Hornet township..... | 126 | 97 | 85 | 87.6 | 12 | 2.41 | 2.25 | 29 | 24 | 0.0 | 0.0 | 0.0 |
| Jones township..... | 119 | 100 | 87 | 87.0 | 13 | 2.83 | 2.38 | 19 | 7 | 3.8 | 3.3 | 7.1 |
| Kelliher city..... | 194 | 122 | 75 | 61.5 | 47 | 2.64 | 1.36 | 72 | 35 | 10.3 | 6.3 | 16.1 |
| Kelliher township..... | 74 | 53 | 48 | 90.6 | 5 | 2.42 | 2.80 | 21 | 11 | 3.6 | 2.0 | 14.3 |
| Lammers township..... | 247 | 225 | 203 | 90.2 | 22 | 2.64 | 2.59 | 22 | 6 | 0.4 | 0.5 | 0.0 |
| Langor township..... | 102 | 81 | 69 | 85.2 | 12 | 2.68 | 2.33 | 21 | 16 | 0.0 | 0.0 | 0.0 |
| Lee township..... | 26 | 16 | 15 | 93.8 | 1 | 3.20 | 3.00 | 10 | 8 | 0.0 | 0.0 | 0.0 |
| Liberty township..... | 320 | 274 | 242 | 88.3 | 32 | 2.67 | 2.44 | 46 | 30 | 1.8 | 1.2 | 5.9 |
| Lower Red Lake UT..... | 1,780 | 1,715 | 1,067 | 62.2 | 648 | 3.11 | 3.69 | 65 | 4 | 1.2 | 0.2 | 2.8 |
| Little Rock CDP..... | 432 | 415 | 288 | 69.4 | 127 | 2.94 | 2.84 | 17 | 2 | 1.4 | 0.0 | 4.5 |
| Ponemah CDP..... | 189 | 184 | 79 | 42.9 | 105 | 3.29 | 4.42 | 5 | 0 | 0.5 | 0.0 | 0.9 |
| Redby CDP..... | 404 | 390 | 246 | 63.1 | 144 | 3.19 | 3.67 | 14 | 1 | 0.3 | 0.4 | 0.0 |
| Red Lake CDP..... | 506 | 485 | 256 | 52.8 | 229 | 3.05 | 3.88 | 21 | 0 | 1.8 | 0.4 | 3.3 |

Table 11.
Housing Occupancy and Tenure: 2010—Con.

[For information on confidentiality protection, nonsampling error, and definitions, see Selected Appendixes at <www.census.gov/prod/cen2010/cph-1-a.pdf>]

| State County County Subdivision Place | Total housing units | Occupied housing units | | | | | | Vacant housing units | | | | |
|--|---------------------------|------------------------|----------------|--|--------------------|-----------------------------|------------------------------|----------------------|--|----------------------|----------------|--------|
| | | Total | Owner occupied | | Renter occupied | Average household size | | Total | For seasonal, recrea- tional, or occasional use | Vacancy rate | | |
| | | | Number | Percent of occupied housing units | | Owner- occupied units | Renter- occupied units | | | Available housing | Home- owner | Rental |
| | | | | | | | | | | | | |
| Beltrami County—Con. | | | | | | | | | | | | |
| Maple Ridge township..... | 67 | 44 | 41 | 93.2 | 3 | 2.41 | 1.67 | 23 | 15 | 4.3 | 4.7 | 0.0 |
| Minnie township..... | 68 | 15 | 15 | 100.0 | 0 | 1.73 | 0.00 | 53 | 53 | 0.0 | 0.0 | (X) |
| Moose Lake township..... | 238 | 87 | 78 | 89.7 | 9 | 2.63 | 2.33 | 151 | 142 | 4.4 | 1.3 | 25.0 |
| Nebish township..... | 146 | 120 | 113 | 94.2 | 7 | 2.50 | 1.14 | 26 | 21 | 0.8 | 0.9 | 0.0 |
| North Beltrami UT..... | 54 | 16 | 15 | 93.8 | 1 | 2.13 | 2.00 | 38 | 37 | 0.0 | 0.0 | 0.0 |
| Northern township..... | 2,049 | 1,758 | 1,421 | 80.8 | 337 | 2.63 | 2.61 | 291 | 204 | 2.8 | 1.5 | 8.1 |
| O'Brien township..... | 31 | 26 | 20 | 76.9 | 6 | 2.20 | 2.33 | 5 | 3 | 0.0 | 0.0 | 0.0 |
| Port Hope township..... | 344 | 278 | 251 | 90.3 | 27 | 2.43 | 2.22 | 66 | 49 | 2.1 | 1.9 | 3.6 |
| Quiring township..... | 36 | 27 | 23 | 85.2 | 4 | 2.61 | 2.50 | 9 | 6 | 0.0 | 0.0 | 0.0 |
| Roosevelt township..... | 151 | 99 | 89 | 89.9 | 10 | 2.26 | 2.40 | 52 | 38 | 2.0 | 2.2 | 0.0 |
| Shooks township..... | 99 | 72 | 66 | 91.7 | 6 | 2.68 | 2.00 | 27 | 18 | 1.3 | 1.4 | 0.0 |
| Shotley township..... | 152 | 18 | 17 | 94.4 | 1 | 1.94 | 2.00 | 134 | 128 | 18.2 | 19.0 | 0.0 |
| Shotley Brook UT..... | 20 | 13 | 13 | 100.0 | 0 | 1.92 | 0.00 | 7 | 7 | 0.0 | 0.0 | (X) |
| Solway city..... | 33 | 32 | 27 | 84.4 | 5 | 2.81 | 4.00 | 1 | 0 | 3.0 | 3.6 | 0.0 |
| Spruce Grove township..... | 49 | 19 | 19 | 100.0 | 0 | 2.89 | 0.00 | 30 | 30 | 0.0 | 0.0 | (X) |
| Steenerson township..... | 44 | 15 | 13 | 86.7 | 2 | 1.62 | 1.00 | 29 | 28 | 6.3 | 7.1 | 0.0 |
| Sugar Bush township..... | 147 | 95 | 85 | 89.5 | 10 | 2.48 | 3.60 | 52 | 49 | 3.1 | 3.4 | 0.0 |
| Summit township..... | 120 | 104 | 96 | 92.3 | 8 | 2.46 | 1.88 | 16 | 12 | 0.0 | 0.0 | 0.0 |
| Taylor township..... | 84 | 46 | 41 | 89.1 | 5 | 2.29 | 2.00 | 38 | 37 | 2.1 | 2.4 | 0.0 |
| Ten Lake township..... | 512 | 334 | 251 | 75.1 | 83 | 2.90 | 3.60 | 178 | 153 | 2.9 | 1.6 | 6.7 |
| Tenstrike city..... | 121 | 82 | 70 | 85.4 | 12 | 2.54 | 1.92 | 39 | 32 | 2.4 | 2.7 | 0.0 |
| Turtle Lake township..... | 759 | 487 | 441 | 90.6 | 46 | 2.50 | 2.02 | 272 | 229 | 3.7 | 3.5 | 6.1 |
| Turtle River city..... | 44 | 37 | 30 | 81.1 | 7 | 2.23 | 1.43 | 7 | 6 | 2.6 | 3.2 | 0.0 |
| Turtle River township..... | 610 | 438 | 406 | 92.7 | 32 | 2.43 | 2.44 | 172 | 160 | 0.2 | 0.2 | 0.0 |
| Upper Red Lake UT..... | 28 | 8 | 6 | 75.0 | 2 | 2.00 | 1.00 | 20 | 20 | 0.0 | 0.0 | 0.0 |
| Waskish township..... | 282 | 59 | 54 | 91.5 | 5 | 2.02 | 1.80 | 223 | 218 | 0.0 | 0.0 | 0.0 |
| Wilton city..... | 87 | 78 | 70 | 89.7 | 8 | 2.70 | 1.88 | 9 | 4 | 1.3 | 0.0 | 10.0 |
| Woodrow township..... | 50 | 27 | 20 | 74.1 | 7 | 2.40 | 3.57 | 23 | 22 | 0.0 | 0.0 | 0.0 |
| Benton County..... | 16,140 | 15,079 | 10,374 | 68.8 | 4,705 | 2.72 | 1.95 | 1,061 | 148 | 4.0 | 1.8 | 8.6 |
| Alberta township..... | 301 | 280 | 261 | 93.2 | 19 | 2.93 | 2.84 | 21 | 5 | 2.8 | 1.5 | 17.4 |
| Foley city..... | 1,038 | 964 | 670 | 69.5 | 294 | 2.78 | 2.03 | 74 | 4 | 4.4 | 3.2 | 6.9 |
| Gilman city..... | 91 | 86 | 71 | 82.6 | 15 | 2.79 | 1.73 | 5 | 0 | 3.4 | 1.4 | 11.8 |
| Gilmanton township..... | 319 | 303 | 283 | 93.4 | 20 | 2.75 | 3.10 | 16 | 1 | 0.3 | 0.0 | 4.8 |
| Glendorado township..... | 301 | 285 | 261 | 91.6 | 24 | 2.73 | 2.08 | 16 | 1 | 1.0 | 1.1 | 0.0 |
| Graham township..... | 202 | 191 | 172 | 90.1 | 19 | 3.15 | 2.16 | 11 | 4 | 0.5 | 0.6 | 0.0 |
| Granite Ledge township..... | 291 | 275 | 263 | 95.6 | 12 | 2.67 | 3.00 | 16 | 3 | 2.5 | 2.2 | 7.7 |
| Langola township..... | 382 | 333 | 316 | 94.9 | 17 | 2.72 | 2.82 | 49 | 31 | 2.1 | 1.9 | 5.6 |
| Mayhew Lake township..... | 297 | 281 | 266 | 94.7 | 15 | 3.00 | 2.27 | 16 | 4 | 1.7 | 1.5 | 6.3 |
| Maywood township..... | 365 | 349 | 326 | 93.4 | 23 | 2.77 | 2.22 | 16 | 3 | 1.7 | 1.5 | 3.8 |
| Ronneby CDP..... | 27 | 26 | 23 | 88.5 | 3 | 2.57 | 2.67 | 1 | 0 | 0.0 | 0.0 | 0.0 |
| Minden township..... | 678 | 647 | 548 | 84.7 | 99 | 2.62 | 2.24 | 31 | 0 | 2.2 | 0.9 | 9.0 |
| Rice city..... | 490 | 462 | 416 | 90.0 | 46 | 2.87 | 1.78 | 28 | 1 | 3.3 | 1.4 | 17.2 |
| Royalton city (part)..... | 1 | 1 | 1 | 100.0 | 0 | 3.00 | 0.00 | 0 | 0 | 0.0 | 0.0 | (X) |
| St. Cloud city (part)..... | 3,231 | 2,950 | 1,044 | 35.4 | 1,906 | 2.48 | 1.94 | 281 | 2 | 7.3 | 2.9 | 9.5 |
| St. George township..... | 412 | 398 | 362 | 91.0 | 36 | 2.88 | 3.03 | 14 | 2 | 0.7 | 0.8 | 0.0 |
| Sartell city (part)..... | 947 | 901 | 496 | 55.0 | 405 | 2.43 | 1.64 | 46 | 5 | 3.7 | 2.5 | 5.2 |
| Sauk Rapids city..... | 5,219 | 4,960 | 3,323 | 67.0 | 1,637 | 2.76 | 1.94 | 259 | 3 | 3.7 | 1.2 | 8.3 |
| Sauk Rapids township..... | 273 | 264 | 203 | 76.9 | 61 | 2.47 | 1.36 | 9 | 2 | 1.5 | 1.0 | 3.2 |
| Watab township..... | 1,302 | 1,149 | 1,092 | 95.0 | 57 | 2.70 | 2.37 | 153 | 77 | 4.1 | 2.8 | 22.7 |
| Big Stone County..... | 3,115 | 2,293 | 1,848 | 80.6 | 445 | 2.34 | 1.82 | 822 | 452 | 5.7 | 3.0 | 15.5 |
| Akron township..... | 95 | 74 | 64 | 86.5 | 10 | 2.34 | 1.80 | 21 | 9 | 2.6 | 3.0 | 0.0 |
| Almond township..... | 59 | 48 | 44 | 91.7 | 4 | 2.32 | 2.00 | 11 | 5 | 0.0 | 0.0 | 0.0 |
| Artichoke township..... | 47 | 34 | 28 | 82.4 | 6 | 2.43 | 1.83 | 13 | 6 | 2.8 | 3.3 | 0.0 |
| Barry city..... | 15 | 6 | 5 | 83.3 | 1 | 2.80 | 2.00 | 9 | 1 | 0.0 | 0.0 | 0.0 |
| Big Stone township..... | 191 | 107 | 102 | 95.3 | 5 | 2.61 | 1.80 | 84 | 71 | 5.3 | 4.6 | 16.7 |
| Ortonville city (part)..... | 1 | 1 | 1 | 100.0 | 0 | 2.00 | 0.00 | 0 | 0 | 0.0 | 0.0 | (X) |
| Browns Valley township..... | 208 | 166 | 144 | 86.7 | 22 | 2.25 | 1.55 | 42 | 5 | 5.1 | 2.0 | 21.4 |
| Beardsley city..... | 141 | 108 | 90 | 83.3 | 18 | 2.30 | 1.44 | 33 | 2 | 6.1 | 1.1 | 25.0 |
| Clinton city..... | 255 | 201 | 154 | 76.6 | 47 | 2.31 | 1.89 | 54 | 8 | 3.6 | 3.0 | 5.9 |
| Correll city..... | 27 | 18 | 15 | 83.3 | 3 | 2.00 | 1.33 | 9 | 5 | 9.1 | 10.5 | 0.0 |
| Foster township..... | 163 | 56 | 54 | 96.4 | 2 | 2.00 | 2.00 | 107 | 97 | 9.7 | 10.0 | 0.0 |
| Graceville city..... | 305 | 263 | 194 | 73.8 | 69 | 2.21 | 1.45 | 42 | 10 | 4.3 | 3.0 | 8.0 |
| Graceville township..... | 65 | 57 | 46 | 80.7 | 11 | 3.52 | 3.18 | 8 | 3 | 0.0 | 0.0 | 0.0 |
| Malta township..... | 36 | 31 | 28 | 90.3 | 3 | 3.25 | 2.33 | 5 | 3 | 3.1 | 3.4 | 0.0 |
| Moonshine township..... | 58 | 50 | 49 | 98.0 | 1 | 2.63 | 2.00 | 8 | 1 | 0.0 | 0.0 | 0.0 |
| Johnson city..... | 17 | 15 | 14 | 93.3 | 1 | 1.93 | 2.00 | 2 | 0 | 0.0 | 0.0 | 0.0 |
| Odessa city..... | 68 | 58 | 54 | 93.1 | 4 | 2.33 | 2.25 | 10 | 4 | 1.7 | 1.8 | 0.0 |
| Odessa township..... | 70 | 55 | 53 | 96.4 | 2 | 2.45 | 1.00 | 15 | 10 | 1.8 | 1.9 | 0.0 |
| Ortonville township..... | 1,134 | 923 | 679 | 73.6 | 244 | 2.17 | 1.85 | 211 | 62 | 8.1 | 2.6 | 20.4 |
| Ortonville city (part)..... | 1,089 | 883 | 642 | 72.7 | 241 | 2.16 | 1.83 | 206 | 58 | 8.4 | 2.7 | 20.6 |
| Otre township..... | 39 | 36 | 34 | 94.4 | 2 | 2.38 | 3.00 | 3 | 2 | 0.0 | 0.0 | 0.0 |
| Prior township..... | 255 | 88 | 81 | 92.0 | 7 | 2.81 | 2.71 | 167 | 150 | 9.1 | 6.7 | 30.0 |
| Toqua township..... | 25 | 22 | 20 | 90.9 | 2 | 2.55 | 1.00 | 3 | 0 | 4.3 | 4.8 | 0.0 |
| Blue Earth County..... | 26,202 | 24,445 | 15,951 | 65.3 | 8,494 | 2.56 | 2.20 | 1,757 | 276 | 4.0 | 2.2 | 7.1 |
| Amboy city..... | 260 | 232 | 179 | 77.2 | 53 | 2.38 | 2.04 | 28 | 0 | 3.3 | 2.7 | 5.4 |
| Beauford township..... | 175 | 158 | 143 | 90.5 | 15 | 2.57 | 2.60 | 17 | 4 | 4.8 | 4.6 | 6.3 |
| Butternut Valley township..... | 135 | 125 | 115 | 92.0 | 10 | 2.61 | 2.50 | 10 | 1 | 0.8 | 0.9 | 0.0 |

Table 11.
Housing Occupancy and Tenure: 2010—Con.

[For information on confidentiality protection, nonsampling error, and definitions, see Selected Appendixes at <www.census.gov/prod/cen2010/cph-1-a.pdf>]

| State County County Subdivision Place | Total housing units | Occupied housing units | | | | | | Vacant housing units | | | | |
|--|---------------------------|------------------------|----------------|--|--------------------|-----------------------------|------------------------------|----------------------|--|----------------------|----------------|--------|
| | | Total | Owner occupied | | Renter occupied | Average household size | | Total | For seasonal, recrea- tional, or occasional use | Vacancy rate | | |
| | | | Number | Percent of occupied housing units | | Owner- occupied units | Renter- occupied units | | | Available housing | Home- owner | Rental |
| | | | | | | | | | | | | |
| Blue Earth County—Con. | | | | | | | | | | | | |
| Cambria township..... | 123 | 115 | 98 | 85.2 | 17 | 2.41 | 1.41 | 8 | 0 | 0.9 | 0.0 | 5.6 |
| Ceresco township..... | 102 | 93 | 81 | 87.1 | 12 | 2.47 | 3.25 | 9 | 3 | 0.0 | 0.0 | 0.0 |
| Danville township..... | 107 | 99 | 90 | 90.9 | 9 | 2.49 | 1.78 | 8 | 1 | 1.0 | 1.1 | 0.0 |
| Decoria township..... | 434 | 412 | 385 | 93.4 | 27 | 2.66 | 3.00 | 22 | 3 | 2.6 | 1.8 | 12.9 |
| Eagle Lake city..... | 931 | 887 | 703 | 79.3 | 184 | 2.77 | 2.57 | 44 | 1 | 3.8 | 1.0 | 13.2 |
| Garden City township..... | 300 | 274 | 249 | 90.9 | 25 | 2.51 | 2.52 | 26 | 2 | 1.4 | 1.2 | 3.8 |
| Garden City CDP..... | 113 | 102 | 88 | 86.3 | 14 | 2.49 | 2.57 | 11 | 0 | 0.0 | 0.0 | 0.0 |
| Good Thunder city..... | 242 | 227 | 186 | 81.9 | 41 | 2.70 | 1.95 | 15 | 0 | 3.0 | 3.6 | 0.0 |
| Jamestown township..... | 416 | 270 | 244 | 90.4 | 26 | 2.60 | 2.27 | 146 | 136 | 2.9 | 2.0 | 10.3 |
| Judson township..... | 244 | 230 | 210 | 91.3 | 20 | 2.44 | 2.10 | 14 | 5 | 0.9 | 0.5 | 4.5 |
| Lake Crystal city..... | 1,143 | 1,063 | 811 | 76.3 | 252 | 2.60 | 1.74 | 80 | 5 | 5.6 | 3.0 | 13.1 |
| Le Ray township..... | 356 | 301 | 273 | 90.7 | 28 | 2.52 | 1.93 | 55 | 42 | 1.6 | 1.4 | 3.4 |
| Lime township..... | 542 | 522 | 455 | 87.2 | 67 | 2.71 | 2.33 | 20 | 1 | 2.8 | 1.7 | 9.5 |
| Lincoln township..... | 94 | 84 | 77 | 91.7 | 7 | 2.39 | 2.29 | 10 | 2 | 2.3 | 1.3 | 12.5 |
| Lyra township..... | 141 | 131 | 116 | 88.5 | 15 | 2.43 | 3.00 | 10 | 2 | 0.8 | 0.8 | 0.0 |
| McPherson township..... | 179 | 169 | 157 | 92.9 | 12 | 2.76 | 2.67 | 10 | 0 | 2.8 | 2.5 | 7.7 |
| Madison Lake city..... | 430 | 394 | 283 | 71.8 | 111 | 2.73 | 2.20 | 36 | 12 | 4.3 | 4.0 | 5.1 |
| Mankato city (part)..... | 15,783 | 14,850 | 7,965 | 53.6 | 6,885 | 2.48 | 2.21 | 933 | 36 | 4.5 | 2.4 | 6.8 |
| Mankato township..... | 763 | 729 | 659 | 90.4 | 70 | 2.72 | 2.46 | 34 | 6 | 2.3 | 1.6 | 7.7 |
| Mapleton city..... | 715 | 681 | 495 | 72.7 | 186 | 2.69 | 1.92 | 34 | 3 | 2.3 | 1.4 | 4.6 |
| Mapleton township..... | 117 | 111 | 97 | 87.4 | 14 | 2.92 | 1.93 | 6 | 1 | 1.8 | 1.0 | 6.7 |
| Medo township..... | 145 | 135 | 123 | 91.1 | 12 | 2.70 | 2.33 | 10 | 0 | 2.2 | 2.4 | 0.0 |
| Minnesota Lake city (part)..... | 6 | 2 | 2 | 100.0 | 0 | 2.00 | 0.00 | 4 | 0 | 0.0 | 0.0 | (X) |
| North Mankato city (part)..... | 0 | 0 | 0 | (X) | 0 | 0.00 | 0.00 | 0 | 0 | (X) | (X) | (X) |
| Pemberton city..... | 98 | 91 | 86 | 94.5 | 5 | 2.71 | 2.80 | 7 | 0 | 5.2 | 5.4 | 0.0 |
| Pleasant Mound township..... | 106 | 94 | 76 | 80.9 | 18 | 2.17 | 2.72 | 12 | 1 | 1.0 | 1.3 | 0.0 |
| Rapidan township..... | 442 | 415 | 370 | 89.2 | 45 | 2.64 | 2.76 | 27 | 3 | 2.8 | 2.4 | 6.3 |
| St. Clair city..... | 313 | 303 | 265 | 87.5 | 38 | 2.97 | 2.16 | 10 | 0 | 2.6 | 0.7 | 13.3 |
| Shelby township..... | 120 | 108 | 97 | 89.8 | 11 | 2.45 | 2.45 | 12 | 0 | 6.1 | 4.9 | 15.4 |
| Skyline city..... | 118 | 113 | 109 | 96.5 | 4 | 2.46 | 3.25 | 5 | 2 | 1.7 | 1.8 | 0.0 |
| South Bend township..... | 727 | 674 | 449 | 66.6 | 225 | 2.60 | 1.90 | 53 | 0 | 4.8 | 1.7 | 10.2 |
| Sterling township..... | 132 | 118 | 111 | 94.1 | 7 | 2.53 | 2.14 | 14 | 4 | 0.0 | 0.0 | 0.0 |
| Vernon Center city..... | 142 | 132 | 109 | 82.6 | 23 | 2.49 | 2.65 | 10 | 0 | 5.0 | 6.0 | 0.0 |
| Vernon Center township..... | 121 | 103 | 83 | 80.6 | 20 | 2.55 | 2.50 | 18 | 0 | 3.7 | 1.2 | 13.0 |
| Brown County..... | 11,493 | 10,782 | 8,512 | 78.9 | 2,270 | 2.43 | 1.79 | 711 | 62 | 2.9 | 1.2 | 8.9 |
| Albin township..... | 142 | 132 | 114 | 86.4 | 18 | 2.68 | 2.33 | 10 | 1 | 2.9 | 0.0 | 18.2 |
| Bashaw township..... | 103 | 95 | 77 | 81.1 | 18 | 2.65 | 2.17 | 8 | 2 | 1.0 | 0.0 | 5.3 |
| Burnstown township..... | 113 | 101 | 90 | 89.1 | 11 | 2.71 | 2.18 | 12 | 0 | 2.8 | 2.1 | 8.3 |
| Cobden city..... | 20 | 18 | 15 | 83.3 | 3 | 2.13 | 1.33 | 2 | 0 | 5.0 | 6.3 | 0.0 |
| Comfrey city (part)..... | 171 | 160 | 131 | 81.9 | 29 | 2.43 | 1.66 | 11 | 2 | 2.4 | 1.5 | 6.5 |
| Cottonwood township..... | 357 | 341 | 315 | 92.4 | 26 | 2.44 | 2.42 | 16 | 1 | 2.3 | 1.3 | 13.3 |
| Searles CDP..... | 79 | 74 | 65 | 87.8 | 9 | 2.18 | 2.44 | 5 | 0 | 6.3 | 4.4 | 18.2 |
| Eden township..... | 121 | 108 | 99 | 91.7 | 9 | 2.33 | 2.56 | 13 | 1 | 0.0 | 0.0 | 0.0 |
| Evan city..... | 43 | 35 | 31 | 88.6 | 4 | 2.35 | 3.25 | 8 | 3 | 7.7 | 5.9 | 20.0 |
| Hanska city..... | 197 | 176 | 141 | 80.1 | 35 | 2.43 | 1.69 | 21 | 0 | 5.9 | 2.1 | 18.6 |
| Home township..... | 230 | 210 | 196 | 93.3 | 14 | 2.62 | 2.29 | 20 | 3 | 0.5 | 0.0 | 6.3 |
| Lake Hanska township..... | 148 | 134 | 118 | 88.1 | 16 | 2.55 | 2.38 | 14 | 5 | 2.2 | 1.7 | 5.9 |
| Leavenworth township..... | 124 | 118 | 110 | 93.2 | 8 | 2.50 | 1.50 | 6 | 0 | 0.8 | 0.0 | 11.1 |
| Linden township..... | 121 | 111 | 100 | 90.1 | 11 | 2.70 | 2.27 | 10 | 1 | 5.1 | 3.8 | 15.4 |
| Millford township..... | 292 | 273 | 254 | 93.0 | 19 | 2.56 | 2.26 | 19 | 5 | 0.4 | 0.4 | 0.0 |
| Mulligan township..... | 101 | 87 | 75 | 86.2 | 12 | 2.51 | 2.33 | 14 | 0 | 2.2 | 1.3 | 7.7 |
| New Ulm city..... | 5,987 | 5,732 | 4,302 | 75.1 | 1,430 | 2.37 | 1.71 | 255 | 26 | 2.7 | 1.1 | 7.0 |
| North Star township..... | 114 | 106 | 91 | 85.8 | 15 | 2.77 | 2.33 | 8 | 1 | 0.9 | 1.1 | 0.0 |
| Prairieville township..... | 116 | 106 | 95 | 89.6 | 11 | 2.47 | 1.82 | 10 | 1 | 1.8 | 0.0 | 15.4 |
| Sigel township..... | 157 | 150 | 140 | 93.3 | 10 | 2.33 | 1.80 | 7 | 1 | 0.0 | 0.0 | 0.0 |
| Sleepy Eye city..... | 1,605 | 1,475 | 1,139 | 77.2 | 336 | 2.50 | 1.91 | 130 | 4 | 3.5 | 0.7 | 11.9 |
| Springfield city..... | 1,015 | 913 | 702 | 76.9 | 211 | 2.38 | 1.78 | 102 | 5 | 6.3 | 3.1 | 15.5 |
| Stark township..... | 147 | 138 | 125 | 90.6 | 13 | 2.62 | 1.62 | 9 | 0 | 0.7 | 0.8 | 0.0 |
| Stately township..... | 69 | 63 | 52 | 82.5 | 11 | 2.85 | 1.55 | 6 | 0 | 0.0 | 0.0 | 0.0 |
| Carlton County..... | 15,656 | 13,538 | 10,811 | 79.9 | 2,727 | 2.58 | 2.04 | 2,118 | 1,369 | 2.6 | 1.4 | 7.0 |
| Atkinson township..... | 216 | 158 | 150 | 94.9 | 8 | 2.52 | 3.00 | 58 | 53 | 0.6 | 0.7 | 0.0 |
| Automba township..... | 103 | 57 | 50 | 87.7 | 7 | 2.66 | 1.00 | 46 | 37 | 4.8 | 5.5 | 0.0 |
| Barnum city..... | 264 | 236 | 158 | 66.9 | 78 | 2.77 | 2.18 | 28 | 3 | 4.8 | 2.5 | 9.2 |
| Barnum township..... | 638 | 421 | 396 | 94.1 | 25 | 2.57 | 1.80 | 217 | 179 | 2.1 | 1.7 | 7.4 |
| Beseman township..... | 96 | 57 | 51 | 89.5 | 6 | 2.27 | 3.50 | 39 | 32 | 5.0 | 5.6 | 0.0 |
| Blackhoof township..... | 382 | 328 | 309 | 94.2 | 19 | 2.72 | 2.68 | 54 | 37 | 0.9 | 1.0 | 0.0 |
| Carlton city..... | 355 | 337 | 201 | 59.6 | 136 | 2.51 | 1.49 | 18 | 2 | 3.4 | 2.9 | 4.2 |
| Clear Creek UT..... | 161 | 69 | 63 | 91.3 | 6 | 2.35 | 2.00 | 92 | 89 | 0.0 | 0.0 | 0.0 |
| Cloquet city..... | 5,235 | 4,959 | 3,499 | 70.6 | 1,460 | 2.55 | 2.06 | 276 | 25 | 3.0 | 1.5 | 6.4 |
| Cromwell city..... | 180 | 130 | 51 | 39.2 | 79 | 2.39 | 1.42 | 50 | 29 | 9.1 | 3.8 | 12.2 |
| Eagle township..... | 435 | 246 | 225 | 91.5 | 21 | 2.40 | 2.00 | 189 | 146 | 4.6 | 4.6 | 4.5 |
| Holyoke township..... | 149 | 84 | 72 | 85.7 | 12 | 2.24 | 1.75 | 65 | 62 | 1.2 | 1.4 | 0.0 |
| Kalevala township..... | 245 | 136 | 124 | 91.2 | 12 | 2.44 | 2.08 | 109 | 95 | 1.4 | 0.8 | 7.7 |
| Kettle River city..... | 96 | 79 | 65 | 82.3 | 14 | 2.38 | 1.79 | 17 | 5 | 7.1 | 1.5 | 26.3 |
| Lakeview township..... | 165 | 78 | 68 | 87.2 | 10 | 2.26 | 2.50 | 87 | 79 | 2.5 | 2.9 | 0.0 |
| Mahtowa township..... | 261 | 236 | 221 | 93.6 | 15 | 2.57 | 2.73 | 25 | 13 | 0.4 | 0.4 | 0.0 |
| Mahtowa CDP..... | 149 | 142 | 131 | 92.3 | 11 | 2.60 | 2.64 | 7 | 2 | 0.7 | 0.8 | 0.0 |
| Moose Lake city..... | 732 | 648 | 352 | 54.3 | 296 | 2.36 | 1.60 | 84 | 21 | 7.0 | 2.7 | 11.6 |

Table 11.
Housing Occupancy and Tenure: 2010—Con.

[For information on confidentiality protection, nonsampling error, and definitions, see Selected Appendixes at <www.census.gov/prod/cen2010/cph-1-a.pdf>]

| State County County Subdivision Place | | Occupied housing units | | | | | | Vacant housing units | | | | |
|--|--------|---------------------------|----------------|--|--------------------|-----------------------------|------------------------------|----------------------|--|----------------------|----------------|--------|
| | | Total housing units | Owner occupied | | Renter occupied | Average household size | | Total | For seasonal, recrea- tional, or occasional use | Vacancy rate | | |
| | | | Number | Percent of occupied housing units | | Owner- occupied units | Renter- occupied units | | | Available housing | Home- owner | Rental |
| | | | | | | | | | | | | |
| | | Total | | | | | | | | | | |
| Carlton County—Con. | | | | | | | | | | | | |
| Moose Lake township..... | 505 | 395 | 353 | 89.4 | 42 | 2.49 | 2.40 | 110 | 89 | 2.0 | 1.7 | 4.5 |
| North Carlton UT..... | 483 | 356 | 302 | 84.8 | 54 | 2.68 | 3.19 | 127 | 105 | 1.6 | 0.3 | 8.2 |
| Perch Lake township..... | 519 | 411 | 326 | 79.3 | 85 | 2.49 | 2.55 | 108 | 90 | 2.6 | 2.4 | 3.4 |
| Big Lake CDP..... | 287 | 194 | 147 | 75.8 | 47 | 2.16 | 2.34 | 93 | 80 | 4.4 | 4.5 | 4.1 |
| Scanlon city..... | 448 | 426 | 345 | 81.0 | 81 | 2.43 | 1.72 | 22 | 2 | 3.0 | 1.4 | 9.0 |
| Silver township..... | 210 | 174 | 159 | 91.4 | 15 | 2.63 | 2.60 | 36 | 33 | 0.6 | 0.6 | 0.0 |
| Silver Brook township..... | 249 | 244 | 222 | 91.0 | 22 | 2.65 | 2.68 | 5 | 1 | 0.4 | 0.4 | 0.0 |
| Skelton township..... | 204 | 157 | 143 | 91.1 | 14 | 2.61 | 2.36 | 47 | 35 | 0.6 | 0.7 | 0.0 |
| Split Rock township..... | 121 | 71 | 61 | 85.9 | 10 | 2.30 | 2.60 | 50 | 44 | 0.0 | 0.0 | 0.0 |
| Thomson city..... | 76 | 73 | 69 | 94.5 | 4 | 2.20 | 1.75 | 3 | 0 | 0.0 | 0.0 | 0.0 |
| Thomson township..... | 1,892 | 1,828 | 1,703 | 93.2 | 125 | 2.77 | 2.25 | 64 | 13 | 1.2 | 0.7 | 7.3 |
| Esko CDP..... | 716 | 683 | 616 | 90.2 | 67 | 2.78 | 2.31 | 33 | 0 | 2.3 | 1.0 | 12.7 |
| Twin Lakes township..... | 845 | 788 | 736 | 93.4 | 52 | 2.64 | 2.46 | 57 | 32 | 1.0 | 0.9 | 1.9 |
| Wrenshall city..... | 160 | 154 | 147 | 95.5 | 7 | 2.48 | 3.43 | 6 | 2 | 1.3 | 0.0 | 22.2 |
| Wrenshall township..... | 169 | 150 | 144 | 96.0 | 6 | 2.59 | 1.50 | 19 | 11 | 0.7 | 0.7 | 0.0 |
| Wright city..... | 62 | 52 | 46 | 88.5 | 6 | 2.48 | 2.17 | 10 | 5 | 3.6 | 2.1 | 14.3 |
| Carver County..... | 34,536 | 32,891 | 26,846 | 81.6 | 6,045 | 2.87 | 2.19 | 1,645 | 231 | 2.9 | 1.7 | 7.8 |
| Benton township..... | 311 | 297 | 254 | 85.5 | 43 | 2.66 | 2.58 | 14 | 3 | 0.3 | 0.4 | 0.0 |
| Camden township..... | 343 | 329 | 308 | 93.6 | 21 | 2.79 | 2.95 | 14 | 0 | 2.4 | 1.6 | 12.5 |
| Carver city..... | 1,236 | 1,182 | 1,089 | 92.1 | 93 | 3.20 | 2.56 | 54 | 4 | 2.8 | 2.9 | 1.0 |
| Chanhasen city (part)..... | 8,679 | 8,352 | 7,212 | 86.4 | 1,140 | 2.86 | 2.06 | 327 | 62 | 2.1 | 1.7 | 4.7 |
| Chaska city..... | 9,290 | 8,816 | 6,392 | 72.5 | 2,424 | 2.85 | 2.25 | 474 | 50 | 3.5 | 1.5 | 8.6 |
| Cologne city..... | 562 | 539 | 465 | 86.3 | 74 | 2.84 | 2.66 | 23 | 1 | 2.7 | 2.3 | 5.1 |
| Dahlgren township..... | 512 | 494 | 436 | 88.3 | 58 | 2.75 | 2.28 | 18 | 4 | 0.2 | 0.0 | 1.7 |
| Hamburg city..... | 222 | 201 | 168 | 83.6 | 33 | 2.64 | 2.12 | 21 | 0 | 7.4 | 2.3 | 26.7 |
| Hancock township..... | 131 | 127 | 113 | 89.0 | 14 | 2.83 | 1.79 | 4 | 1 | 0.0 | 0.0 | 0.0 |
| Hollywood township..... | 403 | 387 | 342 | 88.4 | 45 | 2.75 | 2.27 | 16 | 4 | 1.0 | 0.6 | 4.3 |
| Laketown township..... | 686 | 660 | 580 | 87.9 | 80 | 2.78 | 2.58 | 26 | 19 | 0.5 | 0.3 | 1.2 |
| Mayer city..... | 619 | 589 | 526 | 89.3 | 63 | 2.99 | 2.70 | 30 | 1 | 3.3 | 3.3 | 3.1 |
| New Germany city..... | 168 | 146 | 115 | 78.8 | 31 | 2.51 | 2.68 | 22 | 1 | 9.9 | 1.7 | 31.1 |
| Norwood Young America city..... | 1,472 | 1,389 | 1,001 | 72.1 | 388 | 2.68 | 2.20 | 83 | 5 | 3.1 | 1.7 | 6.7 |
| San Francisco township..... | 322 | 307 | 278 | 90.6 | 29 | 2.75 | 2.34 | 15 | 1 | 2.2 | 1.8 | 6.5 |
| Victoria city..... | 2,545 | 2,435 | 2,246 | 92.2 | 189 | 3.02 | 2.59 | 110 | 32 | 2.2 | 1.6 | 9.5 |
| Waconia city..... | 4,112 | 3,909 | 3,002 | 76.8 | 907 | 2.95 | 1.87 | 203 | 25 | 3.0 | 1.6 | 7.4 |
| Waconia township..... | 451 | 434 | 401 | 92.4 | 33 | 2.83 | 2.79 | 17 | 3 | 1.8 | 1.9 | 0.0 |
| Watertown city..... | 1,697 | 1,564 | 1,234 | 78.9 | 330 | 2.80 | 2.10 | 133 | 8 | 5.6 | 2.5 | 15.8 |
| Watertown township..... | 495 | 468 | 429 | 91.7 | 39 | 2.60 | 2.28 | 27 | 4 | 2.5 | 2.5 | 2.5 |
| Young America township..... | 280 | 266 | 255 | 95.9 | 11 | 2.68 | 2.82 | 14 | 3 | 1.5 | 1.2 | 8.3 |
| Cass County..... | 24,903 | 11,948 | 9,954 | 83.3 | 1,994 | 2.36 | 2.46 | 12,955 | 11,808 | 4.0 | 2.9 | 9.1 |
| Ansel township..... | 44 | 35 | 31 | 88.6 | 4 | 2.77 | 2.75 | 9 | 6 | 0.0 | 0.0 | 0.0 |
| Backus city..... | 183 | 112 | 72 | 64.3 | 40 | 2.13 | 2.43 | 71 | 62 | 2.5 | 3.9 | 0.0 |
| Barclay township..... | 341 | 244 | 222 | 91.0 | 22 | 2.28 | 2.41 | 97 | 86 | 3.2 | 3.5 | 0.0 |
| Becker township..... | 250 | 207 | 176 | 85.0 | 31 | 2.44 | 2.84 | 43 | 31 | 1.0 | 1.1 | 0.0 |
| Bena city..... | 60 | 43 | 30 | 69.8 | 13 | 2.20 | 3.85 | 17 | 5 | 2.2 | 3.1 | 0.0 |
| Beulah township..... | 160 | 37 | 36 | 97.3 | 1 | 1.75 | 1.00 | 123 | 122 | 0.0 | 0.0 | 0.0 |
| Birch Lake township..... | 762 | 247 | 229 | 92.7 | 18 | 2.12 | 2.17 | 515 | 454 | 8.1 | 3.0 | 45.5 |
| Blind Lake township..... | 108 | 31 | 30 | 96.8 | 1 | 2.67 | 2.00 | 77 | 74 | 0.0 | 0.0 | 0.0 |
| Boy Lake township..... | 237 | 91 | 64 | 70.3 | 27 | 2.03 | 4.67 | 146 | 141 | 2.2 | 3.0 | 0.0 |
| Boy River city..... | 33 | 21 | 19 | 90.5 | 2 | 2.21 | 2.50 | 12 | 9 | 0.0 | 0.0 | 0.0 |
| Boy River township..... | 47 | 33 | 28 | 84.8 | 5 | 2.71 | 2.00 | 14 | 11 | 0.0 | 0.0 | 0.0 |
| Bull Moose township..... | 61 | 45 | 41 | 91.1 | 4 | 3.10 | 1.50 | 16 | 14 | 0.0 | 0.0 | 0.0 |
| Bungo township..... | 80 | 66 | 60 | 90.9 | 6 | 2.97 | 1.67 | 14 | 10 | 1.5 | 1.6 | 0.0 |
| Byron township..... | 71 | 57 | 52 | 91.2 | 5 | 2.56 | 2.20 | 14 | 9 | 3.4 | 3.7 | 0.0 |
| Cass Lake city..... | 371 | 305 | 160 | 52.5 | 145 | 2.72 | 2.31 | 66 | 33 | 4.3 | 1.2 | 7.5 |
| Chickamaw Beach city..... | 111 | 58 | 57 | 98.3 | 1 | 1.98 | 1.00 | 53 | 43 | 6.5 | 6.6 | 0.0 |
| Crooked Lake township..... | 1,248 | 283 | 268 | 94.7 | 15 | 1.97 | 2.07 | 965 | 945 | 3.7 | 2.9 | 15.8 |
| Deerfield township..... | 121 | 49 | 47 | 95.9 | 2 | 2.32 | 4.50 | 72 | 62 | 9.3 | 0.0 | 71.4 |
| East Cass UT..... | 42 | 28 | 24 | 85.7 | 4 | 2.42 | 1.00 | 14 | 13 | 3.4 | 4.0 | 0.0 |
| East Gull Lake city..... | 792 | 407 | 362 | 88.9 | 45 | 2.43 | 2.71 | 385 | 349 | 3.1 | 2.2 | 10.0 |
| Fairview township..... | 559 | 321 | 303 | 94.4 | 18 | 2.56 | 2.50 | 238 | 214 | 4.4 | 3.8 | 14.3 |
| Federal Dam city..... | 137 | 49 | 37 | 75.5 | 12 | 2.24 | 2.25 | 88 | 60 | 28.6 | 9.5 | 57.1 |
| Gould township..... | 222 | 88 | 59 | 67.0 | 29 | 2.25 | 3.14 | 134 | 125 | 1.1 | 0.0 | 3.3 |
| Hackensack city..... | 194 | 143 | 81 | 56.6 | 62 | 2.41 | 1.77 | 51 | 40 | 2.7 | 2.4 | 3.0 |
| Hiram township..... | 708 | 147 | 144 | 98.0 | 3 | 2.13 | 3.33 | 561 | 531 | 13.5 | 5.3 | 83.3 |
| Home Brook township..... | 120 | 97 | 85 | 87.6 | 12 | 2.76 | 1.67 | 23 | 16 | 0.0 | 0.0 | 0.0 |
| Inguadona township..... | 281 | 98 | 93 | 94.9 | 5 | 1.96 | 1.60 | 183 | 175 | 4.8 | 4.1 | 16.7 |
| Kego township..... | 697 | 224 | 198 | 88.4 | 26 | 2.18 | 2.81 | 473 | 445 | 6.3 | 6.1 | 7.1 |
| Lake Shore city..... | 1,019 | 451 | 423 | 93.8 | 28 | 2.21 | 2.54 | 568 | 525 | 5.6 | 4.5 | 20.0 |
| Leech Lake township..... | 409 | 178 | 159 | 89.3 | 19 | 2.35 | 3.26 | 231 | 219 | 1.7 | 1.2 | 5.0 |
| Lima township..... | 61 | 41 | 36 | 87.8 | 5 | 2.19 | 2.20 | 20 | 17 | 2.4 | 0.0 | 16.7 |
| Longville city..... | 164 | 92 | 67 | 72.8 | 25 | 1.72 | 1.64 | 72 | 64 | 6.1 | 5.6 | 7.4 |
| Loon Lake township..... | 264 | 202 | 183 | 90.6 | 19 | 2.69 | 2.47 | 62 | 55 | 1.5 | 1.6 | 0.0 |
| McKinley township..... | 85 | 58 | 51 | 87.9 | 7 | 2.31 | 2.14 | 27 | 22 | 6.5 | 7.3 | 0.0 |
| Maple township..... | 183 | 145 | 126 | 86.9 | 19 | 2.60 | 2.58 | 38 | 21 | 3.3 | 3.1 | 5.0 |
| May township..... | 380 | 327 | 302 | 92.4 | 25 | 2.62 | 2.48 | 53 | 33 | 0.9 | 1.0 | 0.0 |
| Meadow Brook township..... | 267 | 92 | 87 | 94.6 | 5 | 2.46 | 2.40 | 175 | 167 | 1.1 | 1.1 | 0.0 |
| Moose Lake township..... | 70 | 51 | 44 | 86.3 | 7 | 2.20 | 2.00 | 19 | 14 | 1.9 | 2.2 | 0.0 |
| Motley city (part)..... | 4 | 3 | 3 | 100.0 | 0 | 3.67 | 0.00 | 1 | 1 | 0.0 | 0.0 | (X) |

Table 11.
Housing Occupancy and Tenure: 2010—Con.

[For information on confidentiality protection, nonsampling error, and definitions, see Selected Appendixes at <www.census.gov/prod/cen2010/cph-1-a.pdf>]

| State County County Subdivision Place | Total housing units | Occupied housing units | | | | | | Vacant housing units | | | | |
|--|---------------------------|------------------------|----------------|--|--------------------|-----------------------------|------------------------------|----------------------|--|----------------------|----------------|--------|
| | | Total | Owner occupied | | Renter occupied | Average household size | | Total | For seasonal, recrea- tional, or occasional use | Vacancy rate | | |
| | | | Number | Percent of occupied housing units | | Owner- occupied units | Renter- occupied units | | | Available housing | Home- owner | Rental |
| | | | | | | | | | | | | |
| Cass County—Con. | | | | | | | | | | | | |
| North Cass UT..... | 309 | 94 | 66 | 70.2 | 28 | 2.67 | 3.14 | 215 | 200 | 2.0 | 2.8 | 0.0 |
| North Central Cass UT..... | 61 | 15 | 14 | 93.3 | 1 | 1.93 | 1.00 | 46 | 45 | 0.0 | 0.0 | 0.0 |
| Otter Tail Peninsula township..... | 180 | 28 | 28 | 100.0 | 0 | 1.93 | 0.00 | 152 | 151 | 0.0 | 0.0 | (X) |
| Pike Bay township..... | 730 | 517 | 353 | 68.3 | 164 | 2.87 | 3.62 | 213 | 169 | 2.1 | 1.4 | 3.5 |
| Pillager city..... | 218 | 190 | 127 | 66.8 | 63 | 2.59 | 2.22 | 28 | 9 | 4.9 | 3.7 | 7.4 |
| Pine Lake township..... | 320 | 98 | 92 | 93.9 | 6 | 2.13 | 1.83 | 222 | 210 | 10.9 | 4.2 | 57.1 |
| Whipholt CDP..... | 111 | 45 | 40 | 88.9 | 5 | 2.23 | 2.00 | 66 | 56 | 18.2 | 4.8 | 61.5 |
| Pine River city..... | 457 | 417 | 203 | 48.7 | 214 | 2.13 | 2.00 | 40 | 13 | 3.2 | 3.3 | 3.2 |
| Pine River township..... | 605 | 471 | 421 | 89.4 | 50 | 2.42 | 2.72 | 134 | 89 | 2.9 | 1.9 | 10.5 |
| Ponto Lake township..... | 890 | 242 | 214 | 88.4 | 28 | 1.95 | 2.25 | 648 | 626 | 2.0 | 1.8 | 3.3 |
| Poplar township..... | 82 | 60 | 54 | 90.0 | 6 | 2.81 | 3.00 | 22 | 19 | 0.0 | 0.0 | 0.0 |
| Powers township..... | 833 | 334 | 302 | 90.4 | 32 | 2.13 | 2.28 | 499 | 469 | 4.8 | 5.3 | 0.0 |
| Remer city..... | 208 | 175 | 116 | 66.3 | 59 | 2.20 | 1.95 | 33 | 10 | 7.4 | 7.9 | 6.3 |
| Remer township..... | 114 | 76 | 65 | 85.5 | 11 | 2.37 | 2.45 | 38 | 31 | 1.3 | 1.5 | 0.0 |
| Rogers township..... | 236 | 33 | 31 | 93.9 | 2 | 1.94 | 1.50 | 203 | 202 | 2.9 | 3.1 | 0.0 |
| Salem township..... | 82 | 38 | 36 | 94.7 | 2 | 2.58 | 1.00 | 44 | 41 | 2.6 | 2.7 | 0.0 |
| Shingobee township..... | 1,336 | 648 | 565 | 87.2 | 83 | 2.28 | 2.61 | 688 | 611 | 4.8 | 4.1 | 9.8 |
| Slater township..... | 227 | 98 | 93 | 94.9 | 5 | 2.11 | 1.20 | 129 | 117 | 5.8 | 2.1 | 44.4 |
| Smoky Hollow township..... | 117 | 31 | 27 | 87.1 | 4 | 2.41 | 1.25 | 86 | 82 | 0.0 | 0.0 | 0.0 |
| Sylvan township..... | 1,391 | 1,039 | 920 | 88.5 | 119 | 2.61 | 2.53 | 352 | 311 | 1.9 | 1.6 | 4.0 |
| Thunder Lake township..... | 683 | 147 | 130 | 88.4 | 17 | 1.88 | 1.65 | 536 | 509 | 12.0 | 6.5 | 39.3 |
| Torrey township..... | 191 | 77 | 71 | 92.2 | 6 | 2.07 | 1.33 | 114 | 111 | 2.5 | 2.7 | 0.0 |
| Trellipe township..... | 313 | 77 | 72 | 93.5 | 5 | 1.92 | 2.40 | 236 | 228 | 4.8 | 3.8 | 16.7 |
| Turtle Lake township..... | 679 | 263 | 213 | 81.0 | 50 | 2.30 | 3.86 | 416 | 385 | 5.1 | 3.6 | 10.7 |
| Wabedo township..... | 800 | 168 | 154 | 91.7 | 14 | 2.03 | 2.07 | 632 | 614 | 5.1 | 3.1 | 22.2 |
| Wahnena UT..... | 91 | 66 | 59 | 89.4 | 7 | 2.78 | 2.29 | 25 | 18 | 2.9 | 3.3 | 0.0 |
| Walden township..... | 219 | 196 | 173 | 88.3 | 23 | 2.57 | 2.43 | 23 | 11 | 1.0 | 1.1 | 0.0 |
| Walker city..... | 605 | 452 | 253 | 56.0 | 199 | 2.19 | 1.59 | 153 | 97 | 7.7 | 6.3 | 9.5 |
| Wilkinson township..... | 252 | 150 | 118 | 78.7 | 32 | 2.35 | 3.88 | 102 | 87 | 3.1 | 1.6 | 8.3 |
| Wilson township..... | 275 | 242 | 212 | 87.6 | 30 | 2.70 | 2.27 | 33 | 12 | 1.6 | 1.8 | 0.0 |
| Woodrow township..... | 1,453 | 300 | 283 | 94.3 | 17 | 1.98 | 2.53 | 1,153 | 1,108 | 5.0 | 2.4 | 32.1 |
| Chippewa County..... | 5,721 | 5,241 | 3,800 | 72.5 | 1,441 | 2.45 | 2.00 | 480 | 64 | 3.6 | 2.1 | 7.4 |
| Big Bend township..... | 118 | 97 | 84 | 86.6 | 13 | 2.42 | 2.85 | 21 | 5 | 4.9 | 1.2 | 23.5 |
| Clara City city..... | 625 | 584 | 423 | 72.4 | 161 | 2.36 | 1.81 | 41 | 1 | 2.3 | 1.9 | 3.6 |
| Crate township..... | 93 | 85 | 77 | 90.6 | 8 | 2.58 | 1.50 | 8 | 1 | 0.0 | 0.0 | 0.0 |
| Grace township..... | 49 | 42 | 38 | 90.5 | 4 | 2.34 | 1.50 | 7 | 3 | 0.0 | 0.0 | 0.0 |
| Granite Falls township..... | 106 | 101 | 92 | 91.1 | 9 | 2.55 | 2.00 | 5 | 2 | 1.9 | 2.1 | 0.0 |
| Granite Falls city (part)..... | 473 | 418 | 236 | 56.5 | 182 | 2.39 | 1.58 | 55 | 1 | 10.5 | 2.9 | 18.7 |
| Havelock township..... | 73 | 69 | 54 | 78.3 | 15 | 2.63 | 2.60 | 4 | 0 | 0.0 | 0.0 | 0.0 |
| Kragero township..... | 74 | 55 | 45 | 81.8 | 10 | 2.24 | 2.40 | 19 | 10 | 0.0 | 0.0 | 0.0 |
| Leenthrop township..... | 103 | 96 | 88 | 91.7 | 8 | 2.56 | 2.25 | 7 | 2 | 0.0 | 0.0 | 0.0 |
| Lone Tree township..... | 79 | 72 | 63 | 87.5 | 9 | 2.78 | 2.67 | 7 | 2 | 0.0 | 0.0 | 0.0 |
| Louriston township..... | 69 | 63 | 53 | 84.1 | 10 | 2.66 | 2.40 | 6 | 0 | 1.6 | 0.0 | 9.1 |
| Mandt township..... | 77 | 65 | 56 | 86.2 | 9 | 2.38 | 2.11 | 12 | 2 | 2.9 | 3.4 | 0.0 |
| Maynard city..... | 175 | 158 | 118 | 74.7 | 40 | 2.35 | 2.23 | 17 | 2 | 3.6 | 4.7 | 0.0 |
| Milan city..... | 178 | 150 | 103 | 68.7 | 47 | 2.23 | 2.96 | 28 | 11 | 6.3 | 5.5 | 7.8 |
| Montevideo city..... | 2,510 | 2,326 | 1,540 | 66.2 | 786 | 2.39 | 1.96 | 184 | 10 | 3.7 | 2.8 | 5.4 |
| Rheiderland township..... | 106 | 98 | 85 | 86.7 | 13 | 2.74 | 2.77 | 8 | 1 | 0.0 | 0.0 | 0.0 |
| Rosewood township..... | 137 | 128 | 112 | 87.5 | 16 | 2.69 | 2.94 | 9 | 3 | 1.5 | 1.8 | 0.0 |
| Sparta township..... | 316 | 298 | 256 | 85.9 | 42 | 2.53 | 2.38 | 18 | 4 | 3.6 | 0.8 | 17.6 |
| Stoneham township..... | 91 | 87 | 74 | 85.1 | 13 | 2.78 | 2.38 | 4 | 0 | 2.2 | 1.3 | 7.1 |
| Tunsberg township..... | 83 | 78 | 67 | 85.9 | 11 | 2.75 | 2.18 | 5 | 3 | 1.3 | 0.0 | 8.3 |
| Watson city..... | 102 | 90 | 69 | 76.7 | 21 | 2.49 | 1.57 | 12 | 0 | 3.0 | 0.0 | 12.0 |
| Woods township..... | 84 | 81 | 67 | 82.7 | 14 | 2.70 | 2.86 | 3 | 1 | 0.0 | 0.0 | 0.0 |
| Chisago County..... | 21,172 | 19,470 | 16,632 | 85.4 | 2,838 | 2.77 | 2.19 | 1,702 | 788 | 2.7 | 1.9 | 6.7 |
| Amador township..... | 341 | 311 | 290 | 93.2 | 21 | 2.79 | 3.43 | 30 | 12 | 1.9 | 1.7 | 4.5 |
| Center City city..... | 291 | 247 | 195 | 78.9 | 52 | 2.51 | 1.88 | 44 | 28 | 3.1 | 1.0 | 10.3 |
| Chisago City city..... | 2,209 | 2,051 | 1,544 | 75.3 | 507 | 2.51 | 1.88 | 158 | 66 | 3.4 | 2.2 | 6.8 |
| Chisago Lake township..... | 1,842 | 1,633 | 1,532 | 93.8 | 101 | 2.86 | 2.48 | 209 | 152 | 2.0 | 1.8 | 5.6 |
| Fish Lake township..... | 899 | 755 | 715 | 94.7 | 40 | 2.64 | 2.80 | 144 | 107 | 1.6 | 1.1 | 9.1 |
| Franconia township..... | 617 | 568 | 533 | 93.8 | 35 | 2.82 | 2.40 | 49 | 28 | 1.4 | 1.1 | 5.4 |
| Harris city..... | 449 | 423 | 368 | 87.0 | 55 | 2.72 | 2.29 | 26 | 5 | 0.5 | 0.5 | 0.0 |
| Lent township..... | 1,109 | 1,071 | 1,031 | 96.3 | 40 | 2.88 | 3.08 | 38 | 4 | 1.7 | 1.6 | 4.8 |
| Lindstrom city..... | 1,943 | 1,774 | 1,502 | 84.7 | 272 | 2.57 | 2.17 | 169 | 59 | 4.4 | 3.1 | 10.5 |
| Nessel township..... | 1,006 | 736 | 681 | 92.5 | 55 | 2.65 | 2.36 | 270 | 241 | 2.1 | 1.9 | 5.1 |
| North Branch city..... | 3,767 | 3,604 | 2,953 | 81.9 | 651 | 2.90 | 2.20 | 163 | 10 | 2.3 | 1.6 | 5.5 |
| Rush City city..... | 908 | 844 | 546 | 64.7 | 298 | 2.55 | 2.20 | 64 | 4 | 4.6 | 4.2 | 5.4 |
| Rushseba township..... | 338 | 302 | 273 | 90.4 | 29 | 2.65 | 2.79 | 36 | 15 | 1.9 | 1.8 | 3.3 |
| Shafer city..... | 402 | 379 | 341 | 90.0 | 38 | 2.83 | 2.13 | 23 | 0 | 3.8 | 2.6 | 13.6 |
| Shafer township..... | 412 | 378 | 350 | 92.6 | 28 | 2.79 | 2.32 | 34 | 16 | 1.3 | 1.4 | 0.0 |
| Stacy city..... | 591 | 548 | 451 | 82.3 | 97 | 2.75 | 2.21 | 43 | 3 | 5.3 | 2.8 | 15.7 |
| Sunrise township..... | 746 | 695 | 656 | 94.4 | 39 | 2.84 | 3.10 | 51 | 14 | 1.4 | 1.2 | 4.8 |
| Taylors Falls city..... | 457 | 413 | 314 | 76.0 | 99 | 2.48 | 1.94 | 44 | 11 | 5.3 | 3.4 | 10.8 |
| Wyoming city..... | 2,845 | 2,738 | 2,357 | 86.1 | 381 | 2.94 | 2.18 | 107 | 13 | 2.1 | 1.7 | 4.7 |
| Clay County..... | 23,959 | 22,279 | 15,505 | 69.6 | 6,774 | 2.64 | 2.12 | 1,680 | 273 | 4.1 | 2.0 | 8.7 |
| Alliance township..... | 100 | 89 | 81 | 91.0 | 8 | 2.62 | 2.88 | 11 | 2 | 2.2 | 2.4 | 0.0 |
| Baker CDP..... | 23 | 22 | 22 | 100.0 | 0 | 2.50 | 0.00 | 1 | 0 | 4.3 | 4.3 | (X) |

Table 11.
Housing Occupancy and Tenure: 2010—Con.

[For information on confidentiality protection, nonsampling error, and definitions, see Selected Appendixes at <www.census.gov/prod/cen2010/cph-1-a.pdf>]

| State County County Subdivision Place | Total housing units | Occupied housing units | | | | | | Vacant housing units | | | | |
|--|---------------------------|------------------------|----------------|--|--------------------|-----------------------------|------------------------------|----------------------|--|----------------------|----------------|--------|
| | | Total | Owner occupied | | Renter occupied | Average household size | | Total | For seasonal, recrea- tional, or occasional use | Vacancy rate | | |
| | | | Number | Percent of occupied housing units | | Owner- occupied units | Renter- occupied units | | | Available housing | Home- owner | Rental |
| | | | | | | | | | | | | |
| Clay County--Con. | | | | | | | | | | | | |
| Barnesville city..... | 1,095 | 1,013 | 814 | 80.4 | 199 | 2.69 | 1.73 | 82 | 7 | 4.6 | 2.0 | 13.9 |
| Barnesville township..... | 62 | 60 | 57 | 95.0 | 3 | 2.49 | 1.67 | 2 | 1 | 0.0 | 0.0 | 0.0 |
| Comstock city..... | 44 | 38 | 37 | 97.4 | 1 | 2.46 | 2.00 | 6 | 0 | 2.6 | 0.0 | 50.0 |
| Cromwell township..... | 130 | 124 | 117 | 94.4 | 7 | 2.75 | 3.29 | 6 | 1 | 0.8 | 0.8 | 0.0 |
| Dilworth city..... | 1,727 | 1,595 | 1,142 | 71.6 | 453 | 2.73 | 2.00 | 132 | 8 | 6.4 | 5.7 | 8.3 |
| Eglon township..... | 279 | 187 | 179 | 95.7 | 8 | 2.74 | 2.13 | 92 | 89 | 0.0 | 0.0 | 0.0 |
| Elkton township..... | 121 | 118 | 111 | 94.1 | 7 | 2.69 | 1.29 | 3 | 0 | 1.7 | 1.8 | 0.0 |
| Elmwood township..... | 155 | 150 | 144 | 96.0 | 6 | 2.76 | 3.00 | 5 | 1 | 0.0 | 0.0 | 0.0 |
| Felton city..... | 93 | 78 | 69 | 88.5 | 9 | 2.35 | 1.67 | 15 | 3 | 10.2 | 2.8 | 41.2 |
| Felton township..... | 39 | 36 | 32 | 88.9 | 4 | 2.44 | 2.00 | 3 | 0 | 0.0 | 0.0 | 0.0 |
| Flowing township..... | 33 | 30 | 29 | 96.7 | 1 | 2.48 | 5.00 | 3 | 1 | 0.0 | 0.0 | 0.0 |
| Georgetown city..... | 55 | 48 | 48 | 100.0 | 0 | 2.69 | 0.00 | 7 | 3 | 2.0 | 2.0 | (X) |
| Georgetown township..... | 66 | 58 | 53 | 91.4 | 5 | 2.75 | 2.00 | 8 | 0 | 3.3 | 1.9 | 16.7 |
| Glyndon city..... | 487 | 464 | 397 | 85.6 | 67 | 3.12 | 2.30 | 23 | 1 | 2.7 | 0.5 | 14.1 |
| Glyndon township..... | 109 | 105 | 100 | 95.2 | 5 | 2.67 | 2.20 | 4 | 1 | 0.9 | 1.0 | 0.0 |
| Goose Prairie township..... | 76 | 67 | 57 | 85.1 | 10 | 2.65 | 2.40 | 9 | 0 | 2.9 | 0.0 | 16.7 |
| Hagen township..... | 67 | 59 | 53 | 89.8 | 6 | 2.62 | 2.50 | 8 | 3 | 1.7 | 1.9 | 0.0 |
| Hawley city..... | 891 | 854 | 598 | 70.0 | 256 | 2.65 | 1.88 | 37 | 2 | 2.7 | 1.0 | 6.6 |
| Hawley township..... | 170 | 162 | 157 | 96.9 | 5 | 2.92 | 3.00 | 8 | 3 | 1.8 | 1.9 | 0.0 |
| Highland Grove township..... | 127 | 115 | 109 | 94.8 | 6 | 2.54 | 1.83 | 12 | 4 | 1.7 | 1.8 | 0.0 |
| Hitterdal city..... | 100 | 89 | 77 | 86.5 | 12 | 2.32 | 1.83 | 11 | 1 | 7.3 | 4.9 | 20.0 |
| Holy Cross township..... | 57 | 53 | 48 | 90.6 | 5 | 2.79 | 1.20 | 4 | 1 | 0.0 | 0.0 | 0.0 |
| Humboldt township..... | 103 | 100 | 89 | 89.0 | 11 | 2.88 | 1.73 | 3 | 0 | 2.9 | 2.2 | 8.3 |
| Keene township..... | 51 | 49 | 47 | 95.9 | 2 | 3.00 | 3.50 | 2 | 1 | 0.0 | 0.0 | 0.0 |
| Kragnes township..... | 120 | 114 | 106 | 93.0 | 8 | 2.60 | 2.13 | 6 | 2 | 0.9 | 0.0 | 11.1 |
| Kurtz township..... | 107 | 104 | 99 | 95.2 | 5 | 2.82 | 2.80 | 3 | 0 | 0.0 | 0.0 | 0.0 |
| Moland township..... | 115 | 110 | 102 | 92.7 | 8 | 2.62 | 4.00 | 5 | 0 | 0.0 | 0.0 | 0.0 |
| Moorhead city..... | 15,274 | 14,304 | 8,808 | 61.6 | 5,496 | 2.57 | 2.15 | 970 | 59 | 4.6 | 2.0 | 8.6 |
| Moorhead township..... | 71 | 67 | 66 | 98.5 | 1 | 2.50 | 4.00 | 4 | 0 | 2.9 | 2.9 | 0.0 |
| Morken township..... | 67 | 63 | 54 | 85.7 | 9 | 2.54 | 2.11 | 4 | 1 | 0.0 | 0.0 | 0.0 |
| Oakport township..... | 667 | 626 | 610 | 97.4 | 16 | 2.87 | 2.63 | 41 | 4 | 1.4 | 1.3 | 5.9 |
| Oakport CDP..... | 509 | 479 | 470 | 98.1 | 9 | 2.88 | 3.22 | 30 | 2 | 1.0 | 1.1 | 0.0 |
| Parke township..... | 259 | 201 | 187 | 93.0 | 14 | 2.45 | 1.86 | 58 | 49 | 0.5 | 0.5 | 0.0 |
| Riverton township..... | 175 | 168 | 159 | 94.6 | 9 | 2.67 | 2.33 | 7 | 1 | 0.6 | 0.0 | 10.0 |
| Sabin city..... | 187 | 180 | 174 | 96.7 | 6 | 2.94 | 1.67 | 7 | 0 | 1.6 | 1.1 | 14.3 |
| Skree township..... | 68 | 61 | 58 | 95.1 | 3 | 2.53 | 4.00 | 7 | 3 | 1.6 | 1.7 | 0.0 |
| Spring Prairie township..... | 116 | 113 | 93 | 82.3 | 20 | 3.06 | 4.15 | 3 | 0 | 0.0 | 0.0 | 0.0 |
| Tansem township..... | 116 | 94 | 91 | 96.8 | 3 | 2.80 | 1.33 | 22 | 13 | 2.1 | 2.2 | 0.0 |
| Ulen city..... | 268 | 234 | 164 | 70.1 | 70 | 2.42 | 1.56 | 34 | 6 | 3.9 | 1.1 | 10.3 |
| Ulen township..... | 72 | 62 | 59 | 95.2 | 3 | 2.86 | 1.67 | 10 | 2 | 0.0 | 0.0 | 0.0 |
| Viding township..... | 40 | 37 | 30 | 81.1 | 7 | 2.87 | 2.43 | 3 | 0 | 2.6 | 3.2 | 0.0 |
| Clearwater County..... | 4,773 | 3,527 | 2,828 | 80.2 | 699 | 2.50 | 2.16 | 1,246 | 822 | 4.7 | 1.6 | 15.4 |
| Bagley city..... | 735 | 619 | 330 | 53.3 | 289 | 2.31 | 1.91 | 116 | 9 | 11.4 | 2.1 | 20.0 |
| Bear Creek township..... | 112 | 53 | 53 | 100.0 | 0 | 2.09 | 0.00 | 59 | 44 | 3.6 | 3.6 | (X) |
| Clearbrook city..... | 280 | 250 | 148 | 59.2 | 102 | 2.04 | 1.75 | 30 | 1 | 7.7 | 3.3 | 13.6 |
| Clover township..... | 79 | 46 | 40 | 87.0 | 6 | 2.33 | 3.33 | 33 | 30 | 2.1 | 2.4 | 0.0 |
| Copley township..... | 353 | 317 | 283 | 89.3 | 34 | 2.75 | 2.74 | 36 | 14 | 1.9 | 1.4 | 5.6 |
| Dudley township..... | 182 | 160 | 144 | 90.0 | 16 | 2.57 | 1.88 | 22 | 8 | 2.4 | 2.7 | 0.0 |
| Eddy township..... | 160 | 128 | 115 | 89.8 | 13 | 2.61 | 3.00 | 32 | 23 | 1.5 | 1.7 | 0.0 |
| Falk township..... | 116 | 100 | 82 | 82.0 | 18 | 2.80 | 3.00 | 16 | 4 | 4.7 | 3.5 | 9.5 |
| Ebro CDP..... | 24 | 20 | 12 | 60.0 | 8 | 2.92 | 3.63 | 4 | 0 | 4.5 | 0.0 | 10.0 |
| Gonvick city..... | 153 | 128 | 99 | 77.3 | 29 | 2.33 | 1.76 | 25 | 4 | 7.2 | 2.9 | 19.4 |
| Greenwood township..... | 45 | 32 | 31 | 96.9 | 1 | 2.61 | 2.00 | 13 | 10 | 0.0 | 0.0 | 0.0 |
| Hangaard township..... | 7 | 3 | 1 | 33.3 | 2 | 2.00 | 1.50 | 4 | 0 | 0.0 | 0.0 | 0.0 |
| Holst township..... | 172 | 145 | 134 | 92.4 | 11 | 2.59 | 2.00 | 27 | 19 | 0.0 | 0.0 | 0.0 |
| Itasca township..... | 163 | 61 | 54 | 88.5 | 7 | 2.17 | 2.14 | 102 | 96 | 1.6 | 1.8 | 0.0 |
| La Prairie township..... | 175 | 118 | 85 | 72.0 | 33 | 2.76 | 3.67 | 57 | 50 | 0.8 | 0.0 | 2.9 |
| Elbow Lake CDP (part)..... | 0 | 0 | 0 | (X) | 0 | 0.00 | 0.00 | 0 | 0 | (X) | (X) | (X) |
| Rice Lake CDP..... | 77 | 72 | 46 | 63.9 | 26 | 2.85 | 4.00 | 5 | 2 | 1.4 | 0.0 | 3.7 |
| Roy Lake CDP (part)..... | 33 | 5 | 4 | 80.0 | 1 | 2.00 | 3.00 | 28 | 28 | 0.0 | 0.0 | 0.0 |
| South End CDP..... | 12 | 11 | 9 | 81.8 | 2 | 2.22 | 2.50 | 1 | 0 | 0.0 | 0.0 | 0.0 |
| Leon township..... | 169 | 133 | 120 | 90.2 | 13 | 2.63 | 2.31 | 36 | 21 | 2.2 | 1.6 | 7.1 |
| Leonard city..... | 21 | 19 | 16 | 84.2 | 3 | 2.31 | 1.33 | 2 | 1 | 0.0 | 0.0 | 0.0 |
| Long Lost Lake township..... | 151 | 19 | 18 | 94.7 | 1 | 2.33 | 1.00 | 132 | 132 | 0.0 | 0.0 | 0.0 |
| Minerva township..... | 140 | 100 | 93 | 93.0 | 7 | 2.57 | 3.14 | 40 | 20 | 1.9 | 1.0 | 12.5 |
| Moose Creek township..... | 124 | 96 | 88 | 91.7 | 8 | 2.48 | 1.50 | 28 | 16 | 1.0 | 1.1 | 0.0 |
| Nora township..... | 198 | 172 | 160 | 93.0 | 12 | 2.54 | 3.00 | 26 | 14 | 1.1 | 0.6 | 7.7 |
| North Clearwater UT..... | 34 | 32 | 24 | 75.0 | 8 | 2.17 | 4.38 | 2 | 1 | 0.0 | 0.0 | 0.0 |
| Pine Lake township..... | 286 | 147 | 141 | 95.9 | 6 | 2.84 | 2.33 | 139 | 125 | 1.3 | 0.7 | 14.3 |
| Popple township..... | 240 | 205 | 187 | 91.2 | 18 | 2.61 | 2.06 | 35 | 22 | 1.4 | 1.6 | 0.0 |
| Rice township..... | 140 | 71 | 61 | 85.9 | 10 | 2.23 | 2.20 | 69 | 62 | 0.0 | 0.0 | 0.0 |
| Shevlin city..... | 82 | 71 | 59 | 83.1 | 12 | 2.59 | 1.92 | 11 | 2 | 0.0 | 0.0 | 0.0 |
| Shevlin township..... | 201 | 178 | 155 | 87.1 | 23 | 2.54 | 2.52 | 23 | 8 | 3.8 | 1.9 | 14.8 |
| Sinclair township..... | 158 | 75 | 68 | 90.7 | 7 | 2.19 | 2.14 | 83 | 74 | 2.6 | 0.0 | 22.2 |
| South Clearwater UT..... | 21 | 4 | 1 | 25.0 | 3 | 2.00 | 2.67 | 17 | 0 | 81.0 | 0.0 | 85.0 |
| Winsor township..... | 76 | 45 | 38 | 84.4 | 7 | 1.97 | 2.14 | 31 | 12 | 2.1 | 2.5 | 0.0 |

Table 11.
Housing Occupancy and Tenure: 2010—Con.

[For information on confidentiality protection, nonsampling error, and definitions, see Selected Appendixes at <www.census.gov/prod/cen2010/cph-1-a.pdf>]

| State County County Subdivision Place | Total housing units | Occupied housing units | | | | | | Vacant housing units | | | | |
|--|---------------------------|------------------------|----------------|--|--------------------|-----------------------------|------------------------------|----------------------|--|----------------------|----------------|--------|
| | | Total | Owner occupied | | Renter occupied | Average household size | | Total | For seasonal, recrea- tional, or occasional use | Vacancy rate | | |
| | | | Number | Percent of occupied housing units | | Owner- occupied units | Renter- occupied units | | | Available housing | Home- owner | Rental |
| | | | | | | | | | | | | |
| Cook County..... | 5,839 | 2,494 | 1,868 | 74.9 | 626 | 2.14 | 1.81 | 3,345 | 3,061 | 5.4 | 2.0 | 14.0 |
| East Cook UT..... | 1,365 | 376 | 332 | 88.3 | 44 | 2.11 | 1.66 | 989 | 938 | 6.0 | 2.4 | 26.2 |
| Grand Marais city..... | 863 | 673 | 414 | 61.5 | 259 | 2.14 | 1.63 | 190 | 115 | 5.8 | 1.7 | 11.6 |
| Grand Portage UT..... | 313 | 257 | 129 | 50.2 | 128 | 2.30 | 2.09 | 56 | 44 | 2.7 | 3.0 | 2.3 |
| Lutsen township..... | 856 | 210 | 158 | 75.2 | 52 | 2.06 | 1.71 | 646 | 617 | 4.0 | 1.3 | 10.4 |
| Lutsen CDP..... | 400 | 103 | 56 | 54.4 | 47 | 2.02 | 1.64 | 297 | 278 | 3.5 | 0.0 | 6.8 |
| Schroeder township..... | 323 | 99 | 84 | 84.8 | 15 | 2.17 | 1.53 | 224 | 212 | 6.5 | 0.0 | 30.4 |
| Tofte township..... | 322 | 135 | 103 | 76.3 | 32 | 1.82 | 1.94 | 187 | 166 | 10.5 | 4.6 | 25.0 |
| West Cook UT..... | 1,797 | 744 | 648 | 87.1 | 96 | 2.18 | 2.03 | 1,053 | 969 | 5.0 | 2.0 | 21.1 |
| Cottonwood County..... | 5,412 | 4,857 | 3,757 | 77.4 | 1,100 | 2.43 | 2.10 | 555 | 60 | 3.6 | 2.2 | 8.1 |
| Amboy township..... | 78 | 71 | 60 | 84.5 | 11 | 2.42 | 1.73 | 7 | 1 | 1.4 | 1.6 | 0.0 |
| Arno township..... | 61 | 50 | 41 | 82.0 | 9 | 2.80 | 1.89 | 11 | 1 | 2.0 | 0.0 | 10.0 |
| Ann township..... | 80 | 74 | 66 | 89.2 | 8 | 2.35 | 3.00 | 6 | 0 | 0.0 | 0.0 | 0.0 |
| Bingham Lake city..... | 63 | 55 | 53 | 96.4 | 2 | 2.23 | 4.00 | 8 | 1 | 3.5 | 3.6 | 0.0 |
| Carson township..... | 120 | 111 | 99 | 89.2 | 12 | 2.53 | 2.50 | 9 | 1 | 0.0 | 0.0 | 0.0 |
| Comfrey city (part)..... | 9 | 9 | 4 | 44.4 | 5 | 2.00 | 1.60 | 0 | 0 | 0.0 | 0.0 | 0.0 |
| Dale township..... | 70 | 65 | 63 | 96.9 | 2 | 2.30 | 3.00 | 5 | 2 | 1.5 | 1.6 | 0.0 |
| Delton township..... | 56 | 46 | 41 | 89.1 | 5 | 2.71 | 2.40 | 10 | 2 | 4.2 | 2.4 | 16.7 |
| Germantown township..... | 86 | 76 | 69 | 90.8 | 7 | 2.65 | 3.43 | 10 | 1 | 0.0 | 0.0 | 0.0 |
| Great Bend township..... | 124 | 116 | 108 | 93.1 | 8 | 2.50 | 2.13 | 8 | 1 | 0.9 | 0.0 | 11.1 |
| Highwater township..... | 73 | 66 | 58 | 87.9 | 8 | 2.47 | 2.88 | 7 | 3 | 1.5 | 0.0 | 11.1 |
| Jeffers city..... | 196 | 167 | 142 | 85.0 | 25 | 2.15 | 2.56 | 29 | 0 | 7.6 | 5.2 | 19.4 |
| Lakeside township..... | 99 | 93 | 85 | 91.4 | 8 | 2.60 | 2.00 | 6 | 1 | 1.1 | 0.0 | 11.1 |
| Midway township..... | 100 | 87 | 79 | 90.8 | 8 | 2.52 | 2.50 | 13 | 2 | 2.2 | 2.4 | 0.0 |
| Mountain Lake city..... | 923 | 829 | 592 | 71.4 | 237 | 2.62 | 2.12 | 94 | 4 | 4.0 | 1.6 | 9.5 |
| Mountain Lake township..... | 108 | 100 | 81 | 81.0 | 19 | 3.46 | 5.47 | 8 | 1 | 2.0 | 0.0 | 9.5 |
| Rose Hill township..... | 72 | 63 | 53 | 84.1 | 10 | 2.75 | 2.00 | 9 | 1 | 1.5 | 0.0 | 9.1 |
| Selma township..... | 89 | 82 | 72 | 87.8 | 10 | 2.31 | 2.70 | 7 | 2 | 0.0 | 0.0 | 0.0 |
| Southbrook township..... | 38 | 31 | 27 | 87.1 | 4 | 2.63 | 2.00 | 7 | 4 | 0.0 | 0.0 | 0.0 |
| Springfield township..... | 65 | 56 | 48 | 85.7 | 8 | 2.19 | 1.88 | 9 | 0 | 0.0 | 0.0 | 0.0 |
| Storden city..... | 124 | 104 | 91 | 87.5 | 13 | 2.02 | 2.69 | 20 | 1 | 7.1 | 3.2 | 27.8 |
| Storden township..... | 82 | 76 | 60 | 78.9 | 16 | 2.22 | 2.00 | 6 | 0 | 3.8 | 1.6 | 11.1 |
| Westbrook city..... | 418 | 345 | 268 | 77.7 | 77 | 2.18 | 1.55 | 73 | 15 | 6.7 | 4.2 | 14.3 |
| Westbrook township..... | 107 | 91 | 82 | 90.1 | 9 | 2.32 | 2.89 | 16 | 2 | 0.0 | 0.0 | 0.0 |
| Windom city..... | 2,171 | 1,994 | 1,415 | 71.0 | 579 | 2.37 | 1.96 | 177 | 14 | 4.0 | 3.1 | 6.1 |
| Crow Wing County..... | 40,180 | 26,033 | 19,835 | 76.2 | 6,198 | 2.46 | 2.09 | 14,147 | 11,920 | 5.1 | 3.1 | 10.7 |
| Baxter city..... | 3,176 | 2,963 | 2,195 | 74.1 | 768 | 2.73 | 2.04 | 213 | 52 | 4.0 | 3.0 | 7.0 |
| Bay Lake township..... | 1,543 | 441 | 412 | 93.4 | 29 | 2.08 | 2.41 | 1,102 | 1,018 | 6.6 | 6.6 | 6.3 |
| Brainerd city..... | 6,390 | 5,851 | 3,010 | 51.4 | 2,841 | 2.40 | 2.04 | 539 | 41 | 5.3 | 3.8 | 6.8 |
| Breezy Point city..... | 1,797 | 904 | 816 | 90.3 | 88 | 2.60 | 2.58 | 893 | 745 | 11.3 | 4.0 | 47.7 |
| Center township..... | 582 | 367 | 333 | 90.7 | 34 | 2.48 | 2.32 | 215 | 194 | 0.8 | 0.6 | 2.9 |
| Crosby city..... | 1,241 | 1,065 | 598 | 56.2 | 467 | 2.31 | 1.91 | 176 | 40 | 8.3 | 4.5 | 12.8 |
| Crosslake city..... | 2,799 | 1,027 | 912 | 88.8 | 115 | 2.08 | 2.11 | 1,772 | 1,659 | 7.6 | 5.4 | 22.1 |
| Crow Wing township..... | 724 | 688 | 621 | 90.3 | 67 | 2.87 | 2.78 | 36 | 7 | 1.7 | 1.4 | 4.3 |
| Cuyuna city..... | 162 | 126 | 109 | 86.5 | 17 | 2.66 | 2.47 | 36 | 30 | 1.6 | 0.9 | 5.6 |
| Daggett Brook township..... | 241 | 212 | 191 | 90.1 | 21 | 2.59 | 2.86 | 29 | 16 | 1.4 | 1.0 | 4.3 |
| Deerwood city..... | 319 | 226 | 143 | 63.3 | 83 | 2.62 | 1.89 | 93 | 44 | 14.6 | 8.2 | 23.9 |
| Deerwood township..... | 823 | 558 | 522 | 93.5 | 36 | 2.37 | 1.92 | 265 | 227 | 2.9 | 2.6 | 7.5 |
| Emily city..... | 1,055 | 368 | 325 | 88.3 | 43 | 2.18 | 2.42 | 687 | 650 | 5.3 | 3.5 | 17.3 |
| Fairfield township..... | 323 | 154 | 138 | 89.6 | 16 | 2.28 | 1.88 | 169 | 147 | 2.5 | 2.8 | 0.0 |
| Fifty Lakes city..... | 585 | 173 | 166 | 96.0 | 7 | 2.23 | 2.29 | 412 | 400 | 3.9 | 3.5 | 11.1 |
| First Assessment UT..... | 2,743 | 2,105 | 1,815 | 86.2 | 290 | 2.61 | 2.37 | 638 | 530 | 3.3 | 2.2 | 9.6 |
| Fort Ripley city..... | 37 | 33 | 33 | 100.0 | 0 | 2.09 | 0.00 | 4 | 0 | 2.9 | 0.0 | 100.0 |
| Fort Ripley township..... | 480 | 342 | 320 | 93.6 | 22 | 2.66 | 1.50 | 138 | 122 | 2.0 | 1.8 | 4.3 |
| Gail Lake township..... | 91 | 43 | 38 | 88.4 | 5 | 2.24 | 2.40 | 48 | 42 | 4.4 | 5.0 | 0.0 |
| Garrison city..... | 184 | 107 | 76 | 71.0 | 31 | 1.93 | 2.03 | 77 | 56 | 15.1 | 10.6 | 24.4 |
| Garrison township..... | 835 | 348 | 319 | 91.7 | 29 | 2.17 | 1.97 | 487 | 461 | 3.0 | 2.4 | 9.4 |
| Ideal township..... | 1,635 | 493 | 426 | 86.4 | 67 | 2.14 | 2.27 | 1,142 | 1,084 | 9.0 | 4.3 | 30.9 |
| Irondale township..... | 620 | 462 | 408 | 88.3 | 54 | 2.50 | 2.13 | 158 | 123 | 3.1 | 1.4 | 14.3 |
| Ironton city..... | 299 | 261 | 166 | 63.6 | 95 | 2.39 | 1.84 | 38 | 4 | 7.7 | 2.9 | 15.2 |
| Jenkins city..... | 193 | 168 | 133 | 79.2 | 35 | 2.59 | 2.46 | 25 | 5 | 7.2 | 5.7 | 12.5 |
| Jenkins township..... | 386 | 168 | 156 | 92.9 | 12 | 2.13 | 2.25 | 218 | 197 | 3.9 | 4.2 | 0.0 |
| Lake Edward township..... | 1,519 | 869 | 784 | 90.2 | 85 | 2.39 | 2.47 | 650 | 589 | 4.0 | 2.2 | 17.5 |
| Merrifield CDP..... | 104 | 69 | 53 | 76.8 | 16 | 1.94 | 2.31 | 35 | 30 | 5.5 | 1.9 | 15.8 |
| Little Pine township..... | 96 | 38 | 33 | 86.8 | 5 | 2.27 | 2.20 | 58 | 53 | 7.3 | 5.7 | 16.7 |
| Long Lake township..... | 655 | 430 | 389 | 90.5 | 41 | 2.40 | 2.41 | 225 | 206 | 1.4 | 1.3 | 2.3 |
| Manhattan Beach city..... | 58 | 25 | 21 | 84.0 | 4 | 2.05 | 3.50 | 33 | 31 | 7.4 | 4.5 | 20.0 |
| Maple Grove township..... | 485 | 297 | 269 | 90.6 | 28 | 2.63 | 2.39 | 188 | 173 | 2.0 | 2.2 | 0.0 |
| Mission township..... | 763 | 355 | 330 | 93.0 | 25 | 2.32 | 2.04 | 408 | 391 | 1.9 | 1.8 | 3.8 |
| Nisswa city..... | 1,474 | 876 | 734 | 83.8 | 142 | 2.26 | 2.19 | 598 | 543 | 4.4 | 3.7 | 7.8 |
| Nokay Lake township..... | 481 | 332 | 299 | 90.1 | 33 | 2.56 | 1.97 | 149 | 126 | 1.8 | 2.0 | 0.0 |
| Oak Lawn township..... | 759 | 680 | 606 | 89.1 | 74 | 2.62 | 2.76 | 79 | 23 | 5.1 | 1.3 | 28.2 |
| Pelican township..... | 576 | 187 | 176 | 94.1 | 11 | 2.41 | 1.91 | 389 | 365 | 7.9 | 7.4 | 15.4 |
| Pequot Lakes city..... | 1,392 | 955 | 592 | 62.0 | 363 | 2.44 | 1.96 | 437 | 313 | 8.1 | 2.3 | 16.2 |
| Perry Lake township..... | 187 | 118 | 111 | 94.1 | 7 | 2.59 | 2.14 | 69 | 65 | 2.5 | 1.8 | 12.5 |
| Platte Lake township..... | 213 | 155 | 144 | 92.9 | 11 | 2.58 | 3.82 | 58 | 47 | 0.6 | 0.7 | 0.0 |
| Rabbit Lake township..... | 201 | 130 | 123 | 94.6 | 7 | 2.46 | 2.29 | 71 | 60 | 2.2 | 2.4 | 0.0 |
| Riverton city..... | 61 | 48 | 41 | 85.4 | 7 | 2.56 | 1.71 | 13 | 4 | 11.1 | 2.4 | 41.7 |
| Roosevelt township..... | 724 | 270 | 240 | 88.9 | 30 | 2.25 | 2.07 | 454 | 432 | 3.9 | 3.6 | 6.3 |

Table 11.
Housing Occupancy and Tenure: 2010—Con.

[For information on confidentiality protection, nonsampling error, and definitions, see Selected Appendixes at <www.census.gov/prod/cen2010/cph-1-a.pdf>]

| State County County Subdivision Place | Total housing units | Occupied housing units | | | | | | Vacant housing units | | | | |
|--|---------------------------|------------------------|----------------|--|--------------------|-----------------------------|------------------------------|----------------------|--|----------------------|----------------|--------|
| | | Total | Owner occupied | | Renter occupied | Average household size | | Total | For seasonal, recrea- tional, or occasional use | Vacancy rate | | |
| | | | Number | Percent of occupied housing units | | Owner- occupied units | Renter- occupied units | | | Available housing | Home- owner | Rental |
| | | | | | | | | | | | | |
| Crow Wing County—Con. | | | | | | | | | | | | |
| Ross Lake township..... | 481 | 80 | 73 | 91.3 | 7 | 2.07 | 2.00 | 401 | 382 | 8.0 | 8.8 | 0.0 |
| St. Mathias township..... | 250 | 231 | 211 | 91.3 | 20 | 2.74 | 2.15 | 19 | 10 | 0.9 | 0.5 | 4.5 |
| Second Assessment UT..... | 85 | 45 | 42 | 93.3 | 3 | 2.57 | 3.00 | 40 | 38 | 0.0 | 0.0 | 0.0 |
| Timothy township..... | 128 | 61 | 58 | 95.1 | 3 | 2.67 | 2.33 | 67 | 60 | 1.6 | 1.7 | 0.0 |
| Trommald city..... | 55 | 46 | 36 | 78.3 | 10 | 2.17 | 2.00 | 9 | 3 | 4.2 | 2.7 | 9.1 |
| Wolford township..... | 274 | 152 | 142 | 93.4 | 10 | 2.51 | 2.20 | 122 | 112 | 3.8 | 4.1 | 0.0 |
| Dakota County..... | 159,598 | 152,060 | 116,308 | 76.5 | 35,752 | 2.71 | 2.26 | 7,538 | 733 | 3.3 | 1.7 | 8.1 |
| Apple Valley city..... | 19,600 | 18,875 | 15,456 | 81.9 | 3,419 | 2.61 | 2.46 | 725 | 66 | 2.6 | 1.5 | 7.6 |
| Burnsville city..... | 25,759 | 24,283 | 16,051 | 66.1 | 8,232 | 2.55 | 2.31 | 1,476 | 104 | 4.4 | 2.1 | 8.7 |
| Castle Rock township..... | 523 | 504 | 455 | 90.3 | 49 | 2.64 | 2.86 | 19 | 0 | 1.4 | 0.7 | 7.5 |
| Coates city..... | 71 | 66 | 39 | 59.1 | 27 | 2.54 | 2.30 | 5 | 0 | 1.4 | 0.0 | 3.2 |
| Douglas township..... | 273 | 259 | 248 | 95.8 | 11 | 2.81 | 1.73 | 14 | 1 | 1.1 | 0.8 | 8.3 |
| Eagan city..... | 26,414 | 25,249 | 18,588 | 73.6 | 6,661 | 2.67 | 2.17 | 1,165 | 121 | 3.2 | 1.4 | 7.9 |
| Empire township..... | 826 | 792 | 706 | 89.1 | 86 | 3.12 | 2.69 | 34 | 0 | 2.5 | 2.5 | 2.2 |
| Eureka township..... | 537 | 518 | 465 | 89.8 | 53 | 2.73 | 2.81 | 19 | 2 | 1.3 | 1.5 | 0.0 |
| Farmington city..... | 7,412 | 7,066 | 6,181 | 87.5 | 885 | 3.00 | 2.61 | 346 | 19 | 3.0 | 2.4 | 7.1 |
| Greenvale township..... | 285 | 275 | 252 | 91.6 | 23 | 2.95 | 2.61 | 10 | 3 | 1.1 | 0.4 | 8.0 |
| Hampton city..... | 268 | 245 | 199 | 81.2 | 46 | 2.84 | 2.67 | 23 | 2 | 7.2 | 2.5 | 23.0 |
| Hampton township..... | 333 | 329 | 302 | 91.8 | 27 | 2.75 | 2.70 | 4 | 0 | 0.3 | 0.0 | 3.6 |
| Hastings city (part)..... | 9,222 | 8,735 | 6,519 | 74.6 | 2,216 | 2.59 | 2.06 | 487 | 46 | 3.4 | 1.6 | 8.2 |
| Inver Grove Heights city..... | 14,062 | 13,476 | 9,794 | 72.7 | 3,682 | 2.60 | 2.24 | 586 | 67 | 2.8 | 1.4 | 6.4 |
| Lakeville city..... | 19,456 | 18,683 | 16,383 | 87.7 | 2,300 | 3.04 | 2.65 | 773 | 71 | 2.7 | 1.3 | 11.7 |
| Lilydale city..... | 444 | 375 | 252 | 67.2 | 123 | 1.64 | 1.71 | 69 | 34 | 6.2 | 3.4 | 11.4 |
| Marshan township..... | 417 | 403 | 368 | 91.3 | 35 | 2.79 | 2.23 | 14 | 1 | 1.9 | 1.1 | 10.3 |
| Mendota city..... | 82 | 78 | 51 | 65.4 | 27 | 2.78 | 2.07 | 4 | 1 | 1.3 | 1.9 | 0.0 |
| Mendota Heights city..... | 4,620 | 4,378 | 3,867 | 88.3 | 511 | 2.59 | 1.91 | 242 | 76 | 2.5 | 2.5 | 2.8 |
| Miesville city..... | 57 | 52 | 50 | 96.2 | 2 | 2.44 | 1.50 | 5 | 0 | 5.5 | 2.0 | 50.0 |
| New Trier city..... | 42 | 41 | 33 | 80.5 | 8 | 2.91 | 2.00 | 1 | 0 | 0.0 | 0.0 | 0.0 |
| Nininger township..... | 386 | 372 | 292 | 78.5 | 80 | 2.87 | 1.41 | 14 | 3 | 0.5 | 0.3 | 1.2 |
| Northfield city (part)..... | 436 | 414 | 387 | 93.5 | 27 | 2.65 | 2.96 | 22 | 7 | 2.6 | 1.8 | 12.9 |
| Randolph city..... | 177 | 168 | 141 | 83.9 | 27 | 2.52 | 2.96 | 9 | 1 | 1.8 | 0.0 | 10.0 |
| Randolph township..... | 267 | 246 | 236 | 95.9 | 10 | 2.72 | 1.80 | 21 | 17 | 0.8 | 0.8 | 0.0 |
| Ravenna township..... | 803 | 780 | 757 | 97.1 | 23 | 2.98 | 3.09 | 23 | 7 | 1.5 | 1.3 | 8.0 |
| Rosemount city..... | 7,853 | 7,587 | 6,639 | 87.5 | 948 | 2.92 | 2.59 | 266 | 32 | 1.9 | 1.6 | 3.6 |
| Sciota township..... | 145 | 140 | 128 | 91.4 | 12 | 2.93 | 2.92 | 5 | 0 | 1.4 | 0.8 | 7.7 |
| South St. Paul city..... | 8,666 | 8,186 | 5,667 | 69.2 | 2,519 | 2.55 | 2.18 | 480 | 11 | 3.9 | 2.8 | 6.4 |
| Sunfish Lake city..... | 194 | 183 | 171 | 93.4 | 12 | 2.89 | 2.17 | 11 | 3 | 2.6 | 2.8 | 0.0 |
| Vermillion city..... | 162 | 156 | 139 | 89.1 | 17 | 2.75 | 2.00 | 6 | 0 | 3.1 | 2.1 | 10.5 |
| Vermillion township..... | 463 | 424 | 363 | 85.6 | 61 | 2.91 | 2.25 | 39 | 7 | 4.9 | 1.1 | 22.5 |
| Waterford township..... | 204 | 193 | 172 | 89.1 | 21 | 2.58 | 2.57 | 11 | 0 | 1.0 | 0.6 | 4.5 |
| West St. Paul city..... | 9,139 | 8,529 | 4,957 | 58.1 | 3,572 | 2.46 | 1.97 | 610 | 31 | 5.2 | 1.8 | 9.6 |
| Dodge County..... | 7,947 | 7,460 | 6,176 | 82.8 | 1,284 | 2.75 | 2.29 | 487 | 42 | 2.9 | 2.1 | 6.4 |
| Ashland township..... | 133 | 123 | 108 | 87.8 | 15 | 2.59 | 2.60 | 10 | 2 | 1.6 | 1.8 | 0.0 |
| Bloomington prairie city (part)..... | 0 | 0 | 0 | (X) | 0 | 0.00 | 0.00 | 0 | 0 | (X) | (X) | (X) |
| Canistota township..... | 246 | 237 | 215 | 90.7 | 22 | 2.81 | 2.27 | 9 | 3 | 0.0 | 0.0 | 0.0 |
| Claremont city..... | 249 | 220 | 172 | 78.2 | 48 | 2.48 | 2.54 | 29 | 2 | 7.5 | 5.5 | 14.3 |
| Claremont township..... | 177 | 167 | 149 | 89.2 | 18 | 2.71 | 3.17 | 10 | 1 | 1.2 | 0.7 | 5.3 |
| Concord township..... | 234 | 219 | 191 | 87.2 | 28 | 2.68 | 2.25 | 15 | 4 | 0.9 | 0.5 | 3.4 |
| Dodge Center city..... | 1,061 | 998 | 740 | 74.1 | 258 | 2.75 | 2.26 | 63 | 2 | 3.5 | 3.1 | 4.4 |
| Ellington township..... | 111 | 101 | 94 | 93.1 | 7 | 2.60 | 2.43 | 10 | 3 | 1.9 | 1.1 | 12.5 |
| Hayfield city..... | 597 | 547 | 381 | 69.7 | 166 | 2.49 | 2.10 | 50 | 2 | 5.5 | 3.1 | 10.6 |
| Hayfield township..... | 167 | 158 | 145 | 91.8 | 13 | 2.87 | 3.46 | 9 | 0 | 1.9 | 2.0 | 0.0 |
| Kasson city..... | 2,340 | 2,224 | 1,788 | 80.4 | 436 | 2.79 | 2.09 | 116 | 8 | 2.6 | 1.7 | 6.2 |
| Mantorville city..... | 451 | 430 | 384 | 89.3 | 46 | 2.78 | 2.72 | 21 | 0 | 2.9 | 1.8 | 11.5 |
| Mantorville township..... | 655 | 640 | 606 | 94.7 | 34 | 3.04 | 2.44 | 15 | 2 | 0.6 | 0.7 | 0.0 |
| Milton township..... | 275 | 265 | 234 | 88.3 | 31 | 2.73 | 3.06 | 10 | 2 | 1.1 | 1.2 | 0.0 |
| Ripley township..... | 95 | 74 | 60 | 81.1 | 14 | 2.78 | 2.00 | 21 | 1 | 2.6 | 3.2 | 0.0 |
| Vernon township..... | 254 | 236 | 223 | 94.5 | 13 | 2.78 | 3.31 | 18 | 4 | 0.0 | 0.0 | 0.0 |
| Wasioja township..... | 357 | 339 | 296 | 87.3 | 43 | 2.69 | 2.58 | 18 | 2 | 2.8 | 2.9 | 2.3 |
| West Concord city..... | 372 | 319 | 252 | 79.0 | 67 | 2.48 | 2.24 | 53 | 1 | 7.8 | 6.6 | 11.8 |
| Westfield township..... | 173 | 163 | 138 | 84.7 | 25 | 2.78 | 2.68 | 10 | 3 | 2.4 | 2.8 | 0.0 |
| Douglas County..... | 19,905 | 15,289 | 11,606 | 75.9 | 3,683 | 2.45 | 1.90 | 4,616 | 3,739 | 3.2 | 2.1 | 6.8 |
| Alexandria city..... | 5,821 | 5,298 | 2,761 | 52.1 | 2,537 | 2.27 | 1.75 | 523 | 166 | 4.5 | 2.5 | 6.5 |
| Alexandria township..... | 1,759 | 1,508 | 1,374 | 91.1 | 134 | 2.70 | 2.52 | 251 | 181 | 3.0 | 2.6 | 7.5 |
| Belle River township..... | 156 | 140 | 127 | 90.7 | 13 | 2.39 | 3.23 | 16 | 6 | 2.8 | 2.3 | 7.1 |
| Brandon city..... | 220 | 207 | 155 | 74.9 | 52 | 2.46 | 2.06 | 13 | 2 | 2.8 | 1.9 | 5.5 |
| Brandon township..... | 483 | 293 | 273 | 93.2 | 20 | 2.41 | 2.75 | 190 | 177 | 1.3 | 1.4 | 0.0 |
| Carlos city..... | 215 | 198 | 166 | 83.8 | 32 | 2.63 | 2.00 | 17 | 2 | 3.8 | 3.5 | 5.6 |
| Carlos township..... | 1,178 | 801 | 757 | 94.5 | 44 | 2.55 | 2.64 | 377 | 351 | 1.5 | 1.3 | 4.3 |
| Evansville city..... | 292 | 272 | 193 | 71.0 | 79 | 2.34 | 1.70 | 20 | 2 | 3.5 | 1.5 | 8.1 |
| Evansville township..... | 112 | 87 | 77 | 88.5 | 10 | 2.87 | 2.10 | 25 | 18 | 2.2 | 2.5 | 0.0 |
| Forada city..... | 125 | 82 | 73 | 89.0 | 9 | 2.23 | 2.44 | 43 | 41 | 0.0 | 0.0 | 0.0 |
| Garfield city..... | 158 | 142 | 115 | 81.0 | 27 | 2.43 | 2.78 | 16 | 4 | 5.3 | 2.5 | 15.6 |
| Holmes City township..... | 497 | 313 | 290 | 92.7 | 23 | 2.60 | 2.13 | 184 | 168 | 2.5 | 1.4 | 14.8 |
| Hudson township..... | 441 | 342 | 313 | 91.5 | 29 | 2.55 | 2.62 | 99 | 85 | 1.7 | 1.9 | 0.0 |
| Ida township..... | 1,016 | 512 | 469 | 91.6 | 43 | 2.37 | 2.60 | 504 | 487 | 1.5 | 1.1 | 6.4 |
| Kensington city..... | 147 | 137 | 102 | 74.5 | 35 | 2.31 | 1.60 | 10 | 0 | 3.5 | 1.9 | 7.9 |

Table 11.
Housing Occupancy and Tenure: 2010—Con.

[For information on confidentiality protection, nonsampling error, and definitions, see Selected Appendixes at <www.census.gov/prod/cen2010/cph-1-a.pdf>]

| State County County Subdivision Place | Total housing units | Occupied housing units | | | | | | Vacant housing units | | | | |
|--|---------------------------|------------------------|----------------|--|--------------------|-----------------------------|------------------------------|----------------------|--|----------------------|----------------|--------|
| | | Total | Owner occupied | | Renter occupied | Average household size | | Total | For seasonal, recrea- tional, or occasional use | Vacancy rate | | |
| | | | Number | Percent of occupied housing units | | Owner- occupied units | Renter- occupied units | | | Available housing | Home- owner | Rental |
| | | | | | | | | | | | | |
| Douglas County—Con. | | | | | | | | | | | | |
| La Grand township..... | 2,173 | 1,707 | 1,559 | 91.3 | 148 | 2.47 | 2.32 | 466 | 380 | 2.7 | 1.9 | 10.1 |
| Lake Mary township..... | 677 | 417 | 381 | 91.4 | 36 | 2.66 | 2.31 | 260 | 234 | 1.2 | 1.3 | 0.0 |
| Leaf Valley township..... | 366 | 196 | 185 | 94.4 | 11 | 2.30 | 2.91 | 170 | 159 | 0.5 | 0.5 | 0.0 |
| Lund township..... | 195 | 131 | 120 | 91.6 | 11 | 2.48 | 2.45 | 64 | 51 | 6.4 | 6.2 | 8.3 |
| Millerville city..... | 49 | 45 | 34 | 75.6 | 11 | 2.47 | 2.00 | 4 | 0 | 2.2 | 0.0 | 8.3 |
| Millerville township..... | 236 | 137 | 125 | 91.2 | 12 | 2.43 | 2.83 | 99 | 94 | 1.4 | 1.6 | 0.0 |
| Miltona city..... | 184 | 165 | 129 | 78.2 | 36 | 2.56 | 2.61 | 19 | 2 | 6.8 | 5.8 | 10.0 |
| Miltona township..... | 850 | 363 | 341 | 93.9 | 22 | 2.22 | 2.18 | 487 | 473 | 1.1 | 0.6 | 8.0 |
| Moe township..... | 640 | 310 | 291 | 93.9 | 19 | 2.51 | 2.89 | 330 | 317 | 1.3 | 0.3 | 13.6 |
| Nelson city..... | 92 | 84 | 58 | 69.0 | 26 | 2.41 | 1.81 | 8 | 0 | 4.5 | 1.7 | 10.3 |
| Orange township..... | 140 | 125 | 116 | 92.8 | 9 | 2.50 | 2.56 | 15 | 13 | 0.0 | 0.0 | 0.0 |
| Osakis city (part)..... | 754 | 682 | 468 | 68.6 | 214 | 2.46 | 1.75 | 72 | 27 | 5.1 | 3.5 | 8.5 |
| Osakis township..... | 412 | 233 | 211 | 90.6 | 22 | 2.53 | 2.77 | 179 | 162 | 2.1 | 1.4 | 8.0 |
| Solem township..... | 115 | 92 | 85 | 92.4 | 7 | 2.48 | 3.14 | 23 | 17 | 0.0 | 0.0 | 0.0 |
| Spruce Hill township..... | 186 | 163 | 154 | 94.5 | 9 | 2.71 | 2.56 | 23 | 21 | 0.0 | 0.0 | 0.0 |
| Urness township..... | 216 | 107 | 104 | 97.2 | 3 | 2.27 | 2.33 | 109 | 99 | 5.3 | 5.5 | 0.0 |
| Faribault County..... | 7,090 | 6,236 | 4,978 | 79.8 | 1,258 | 2.34 | 2.03 | 854 | 100 | 4.9 | 3.0 | 11.7 |
| Barber township..... | 102 | 97 | 85 | 87.6 | 12 | 2.46 | 3.25 | 5 | 1 | 0.0 | 0.0 | 0.0 |
| Blue Earth city..... | 1,638 | 1,453 | 1,044 | 71.9 | 409 | 2.34 | 1.83 | 185 | 17 | 6.6 | 4.1 | 12.4 |
| Blue Earth City township..... | 171 | 159 | 147 | 92.5 | 12 | 2.43 | 2.50 | 12 | 1 | 4.2 | 4.5 | 0.0 |
| Bricelyn city..... | 197 | 168 | 135 | 80.4 | 33 | 2.15 | 2.27 | 29 | 1 | 3.4 | 0.7 | 12.2 |
| Brush Creek township..... | 86 | 81 | 71 | 87.7 | 10 | 2.70 | 3.30 | 5 | 0 | 1.2 | 1.4 | 0.0 |
| Clark township..... | 109 | 101 | 86 | 85.1 | 15 | 2.63 | 1.87 | 8 | 0 | 1.9 | 0.0 | 11.8 |
| Delavan city..... | 104 | 86 | 72 | 83.7 | 14 | 2.13 | 1.86 | 18 | 3 | 2.3 | 2.7 | 0.0 |
| Delavan township..... | 150 | 94 | 83 | 88.3 | 11 | 2.47 | 2.09 | 56 | 37 | 3.1 | 3.5 | 0.0 |
| Dunbar township..... | 124 | 113 | 103 | 91.2 | 10 | 2.52 | 2.30 | 11 | 1 | 0.9 | 1.0 | 0.0 |
| Easton city..... | 97 | 89 | 78 | 87.6 | 11 | 2.19 | 2.55 | 8 | 0 | 2.2 | 2.5 | 0.0 |
| Elmore city..... | 320 | 266 | 219 | 82.3 | 47 | 2.28 | 2.02 | 54 | 5 | 11.3 | 4.4 | 33.3 |
| Elmore township..... | 91 | 82 | 75 | 91.5 | 7 | 2.21 | 2.14 | 9 | 1 | 2.4 | 1.3 | 12.5 |
| Emerald township..... | 99 | 85 | 79 | 92.9 | 6 | 2.61 | 2.67 | 14 | 2 | 0.0 | 0.0 | 0.0 |
| Foster township..... | 115 | 103 | 93 | 90.3 | 10 | 2.38 | 1.80 | 12 | 2 | 1.9 | 1.1 | 9.1 |
| Frost city..... | 123 | 95 | 80 | 84.2 | 15 | 2.20 | 1.47 | 28 | 1 | 8.7 | 4.8 | 25.0 |
| Jo Daviess township..... | 115 | 100 | 88 | 88.0 | 12 | 2.48 | 2.25 | 15 | 2 | 4.8 | 4.3 | 7.7 |
| Kiester city..... | 281 | 246 | 190 | 77.2 | 56 | 2.02 | 2.09 | 35 | 4 | 2.0 | 1.0 | 5.1 |
| Kiester township..... | 114 | 105 | 91 | 86.7 | 14 | 2.58 | 1.79 | 9 | 1 | 0.9 | 1.1 | 0.0 |
| Lura township..... | 80 | 71 | 68 | 95.8 | 3 | 2.28 | 2.67 | 9 | 1 | 4.1 | 4.2 | 0.0 |
| Minnesota Lake city (part)..... | 325 | 293 | 240 | 81.9 | 53 | 2.35 | 2.25 | 32 | 2 | 4.2 | 2.0 | 12.7 |
| Minnesota Lake township..... | 86 | 77 | 69 | 89.6 | 8 | 2.48 | 2.38 | 9 | 0 | 1.3 | 1.4 | 0.0 |
| Pilot Grove township..... | 78 | 67 | 55 | 82.1 | 12 | 2.47 | 1.67 | 11 | 4 | 1.4 | 1.8 | 0.0 |
| Prescott township..... | 88 | 71 | 66 | 93.0 | 5 | 2.32 | 2.00 | 17 | 1 | 5.3 | 2.9 | 28.6 |
| Rome township..... | 72 | 65 | 59 | 90.8 | 6 | 2.29 | 1.33 | 7 | 0 | 3.0 | 3.3 | 0.0 |
| Seely township..... | 89 | 83 | 76 | 91.6 | 7 | 2.22 | 3.43 | 6 | 0 | 2.3 | 1.3 | 12.5 |
| Verona township..... | 177 | 155 | 136 | 87.7 | 19 | 2.32 | 2.26 | 22 | 4 | 2.5 | 1.4 | 9.5 |
| Walnut Lake township..... | 103 | 93 | 79 | 84.9 | 14 | 2.29 | 2.36 | 10 | 0 | 1.0 | 1.2 | 0.0 |
| Walters city..... | 36 | 31 | 29 | 93.5 | 2 | 2.17 | 5.00 | 5 | 1 | 3.1 | 3.3 | 0.0 |
| Wells city..... | 1,133 | 1,013 | 770 | 76.0 | 243 | 2.33 | 2.05 | 120 | 2 | 6.7 | 4.5 | 12.9 |
| Winnebago city..... | 688 | 609 | 441 | 72.4 | 168 | 2.38 | 2.02 | 79 | 6 | 4.6 | 2.2 | 10.5 |
| Winnebago City township..... | 99 | 85 | 71 | 83.5 | 14 | 2.37 | 2.36 | 14 | 0 | 2.3 | 2.7 | 0.0 |
| Fillmore County..... | 9,732 | 8,545 | 6,826 | 79.9 | 1,719 | 2.51 | 1.97 | 1,187 | 445 | 3.3 | 1.9 | 8.7 |
| Amherst township..... | 152 | 125 | 109 | 87.2 | 16 | 3.02 | 3.06 | 27 | 12 | 3.8 | 2.6 | 11.1 |
| Arendahl township..... | 159 | 121 | 118 | 97.5 | 3 | 2.79 | 2.67 | 38 | 25 | 1.6 | 0.8 | 25.0 |
| Beaver township..... | 105 | 95 | 87 | 91.6 | 8 | 2.45 | 3.63 | 10 | 2 | 2.1 | 1.1 | 11.1 |
| Bloomfield township..... | 154 | 142 | 136 | 95.8 | 6 | 2.52 | 1.67 | 12 | 7 | 1.4 | 1.4 | 0.0 |
| Bristol township..... | 171 | 136 | 112 | 82.4 | 24 | 2.91 | 2.92 | 35 | 14 | 1.4 | 0.9 | 4.0 |
| Canton city..... | 177 | 162 | 136 | 84.0 | 26 | 2.13 | 2.19 | 15 | 1 | 3.5 | 2.1 | 10.3 |
| Canton township..... | 234 | 202 | 161 | 79.7 | 41 | 3.94 | 2.20 | 32 | 9 | 2.8 | 1.8 | 6.8 |
| Carimona township..... | 145 | 122 | 105 | 86.1 | 17 | 2.41 | 2.53 | 23 | 17 | 0.8 | 0.0 | 5.6 |
| Carrolton township..... | 161 | 121 | 103 | 85.1 | 18 | 2.55 | 2.17 | 40 | 30 | 1.6 | 0.9 | 5.3 |
| Chatfield city (part)..... | 679 | 627 | 430 | 68.6 | 197 | 2.66 | 1.81 | 52 | 3 | 5.6 | 3.4 | 10.0 |
| Chatfield township..... | 206 | 191 | 177 | 92.7 | 14 | 2.79 | 2.64 | 15 | 6 | 1.5 | 1.1 | 6.7 |
| Fillmore township..... | 201 | 178 | 157 | 88.2 | 21 | 2.64 | 2.05 | 23 | 7 | 1.6 | 1.8 | 0.0 |
| Forestville township..... | 178 | 149 | 123 | 82.6 | 26 | 2.40 | 2.35 | 29 | 16 | 1.3 | 0.8 | 3.7 |
| Fountain city..... | 177 | 171 | 137 | 80.1 | 34 | 2.53 | 1.88 | 6 | 1 | 2.3 | 2.8 | 0.0 |
| Fountain township..... | 145 | 129 | 111 | 86.0 | 18 | 2.50 | 2.11 | 16 | 8 | 2.3 | 1.8 | 5.3 |
| Harmony city..... | 541 | 479 | 366 | 76.4 | 113 | 2.13 | 1.65 | 62 | 10 | 6.3 | 2.1 | 18.0 |
| Harmony township..... | 148 | 132 | 118 | 89.4 | 14 | 2.95 | 2.79 | 16 | 8 | 0.0 | 0.0 | 0.0 |
| Holt township..... | 148 | 115 | 103 | 89.6 | 12 | 2.36 | 2.33 | 33 | 25 | 1.7 | 1.9 | 0.0 |
| Jordan township..... | 157 | 137 | 113 | 82.5 | 24 | 2.57 | 2.58 | 20 | 10 | 2.1 | 1.7 | 4.0 |
| Lanesboro city..... | 464 | 373 | 268 | 71.8 | 105 | 2.15 | 1.70 | 91 | 47 | 5.9 | 5.2 | 7.8 |
| Mabel city..... | 394 | 359 | 272 | 75.8 | 87 | 2.18 | 1.56 | 35 | 4 | 3.4 | 2.8 | 5.3 |
| Newburg township..... | 198 | 160 | 141 | 88.1 | 19 | 2.39 | 2.21 | 38 | 15 | 2.4 | 2.1 | 4.8 |
| Norway township..... | 162 | 121 | 103 | 85.1 | 18 | 2.83 | 2.83 | 41 | 25 | 3.9 | 2.8 | 10.0 |
| Ostrander city..... | 117 | 111 | 82 | 73.9 | 29 | 2.20 | 1.69 | 6 | 0 | 0.9 | 1.2 | 0.0 |
| Peterson city..... | 108 | 97 | 83 | 85.6 | 14 | 2.07 | 1.93 | 11 | 5 | 1.0 | 1.2 | 0.0 |
| Pilot Mound township..... | 177 | 132 | 113 | 85.6 | 19 | 2.48 | 3.05 | 45 | 32 | 2.9 | 1.7 | 9.5 |
| Preble township..... | 124 | 86 | 79 | 91.9 | 7 | 2.48 | 1.86 | 38 | 21 | 1.0 | 0.0 | 11.1 |
| Preston city..... | 675 | 603 | 443 | 73.5 | 160 | 2.29 | 1.75 | 72 | 11 | 5.3 | 2.2 | 12.9 |
| Preston township..... | 144 | 114 | 95 | 83.3 | 19 | 3.27 | 2.53 | 30 | 23 | 0.0 | 0.0 | 0.0 |

Table 11.
Housing Occupancy and Tenure: 2010—Con.

[For information on confidentiality protection, nonsampling error, and definitions, see Selected Appendixes at <www.census.gov/prod/cen2010/cph-1-a.pdf>]

| State County County Subdivision Place | Total housing units | Occupied housing units | | | | | | Vacant housing units | | | | |
|--|---------------------------|------------------------|----------------|--|--------------------|-----------------------------|------------------------------|----------------------|--|----------------------|----------------|--------|
| | | Total | Owner occupied | | Renter occupied | Average household size | | Total | For seasonal, recrea- tional, or occasional use | Vacancy rate | | |
| | | | Number | Percent of occupied housing units | | Owner- occupied units | Renter- occupied units | | | Available housing | Home- owner | Rental |
| | | | | | | | | | | | | |
| Fillmore County—Con. | | | | | | | | | | | | |
| Rushford city..... | 772 | 706 | 514 | 72.8 | 192 | 2.53 | 1.88 | 66 | 9 | 3.5 | 1.3 | 8.9 |
| Rushford Village city..... | 325 | 305 | 282 | 92.5 | 23 | 2.67 | 2.35 | 20 | 9 | 0.3 | 0.4 | 0.0 |
| Spring Valley city..... | 1,172 | 1,074 | 786 | 73.2 | 288 | 2.41 | 1.86 | 98 | 2 | 4.8 | 2.8 | 9.7 |
| Spring Valley township..... | 239 | 223 | 206 | 92.4 | 17 | 2.29 | 2.76 | 16 | 4 | 0.0 | 0.0 | 0.0 |
| Sumner township..... | 181 | 168 | 147 | 87.5 | 21 | 2.82 | 2.05 | 13 | 2 | 0.6 | 0.0 | 4.3 |
| Whalan city..... | 55 | 32 | 29 | 90.6 | 3 | 1.93 | 2.33 | 23 | 19 | 2.9 | 3.2 | 0.0 |
| Wykoff city..... | 217 | 198 | 150 | 75.8 | 48 | 2.35 | 1.90 | 19 | 1 | 3.4 | 2.6 | 5.9 |
| York township..... | 170 | 149 | 131 | 87.9 | 18 | 2.38 | 3.11 | 21 | 5 | 2.6 | 0.8 | 14.3 |
| Freeborn County..... | 14,231 | 13,177 | 10,089 | 76.6 | 3,088 | 2.39 | 2.10 | 1,054 | 108 | 3.7 | 2.2 | 8.0 |
| Albert Lea city..... | 8,410 | 7,774 | 5,429 | 69.8 | 2,345 | 2.32 | 2.06 | 636 | 55 | 4.4 | 2.7 | 8.1 |
| Albert Lea township..... | 293 | 278 | 245 | 88.1 | 33 | 2.38 | 2.00 | 15 | 1 | 1.4 | 0.4 | 8.1 |
| Alden city..... | 292 | 268 | 219 | 81.7 | 49 | 2.56 | 2.06 | 24 | 3 | 2.5 | 2.2 | 3.8 |
| Alden township..... | 125 | 120 | 104 | 86.7 | 16 | 2.65 | 1.88 | 5 | 0 | 0.0 | 0.0 | 0.0 |
| Bancroft township..... | 409 | 399 | 366 | 91.7 | 33 | 2.52 | 1.67 | 10 | 0 | 2.0 | 1.6 | 5.7 |
| Bath township..... | 182 | 172 | 153 | 89.0 | 19 | 2.56 | 2.53 | 10 | 1 | 1.1 | 0.6 | 5.0 |
| Carlston township..... | 134 | 121 | 108 | 89.3 | 13 | 2.54 | 2.38 | 13 | 5 | 3.2 | 2.7 | 7.1 |
| Clarks Grove city..... | 312 | 295 | 240 | 81.4 | 55 | 2.41 | 2.31 | 17 | 1 | 3.0 | 0.4 | 12.5 |
| Conger city..... | 69 | 62 | 54 | 87.1 | 8 | 2.35 | 2.38 | 7 | 0 | 4.6 | 5.3 | 0.0 |
| Emmons city..... | 190 | 174 | 144 | 82.8 | 30 | 2.24 | 2.30 | 16 | 2 | 4.4 | 2.0 | 14.3 |
| Freeborn city..... | 130 | 120 | 103 | 85.8 | 17 | 2.54 | 2.06 | 10 | 2 | 2.4 | 1.0 | 9.1 |
| Freeborn township..... | 121 | 112 | 94 | 83.9 | 18 | 2.47 | 1.94 | 9 | 0 | 4.3 | 5.1 | 0.0 |
| Freeman township..... | 209 | 195 | 182 | 93.3 | 13 | 2.50 | 3.15 | 14 | 2 | 2.0 | 1.1 | 12.5 |
| Geneva city..... | 228 | 220 | 176 | 80.0 | 44 | 2.74 | 1.64 | 8 | 0 | 3.1 | 2.7 | 4.3 |
| Geneva township..... | 180 | 164 | 146 | 89.0 | 18 | 2.55 | 2.67 | 16 | 2 | 2.3 | 1.3 | 10.0 |
| Glenville city..... | 290 | 278 | 237 | 85.3 | 41 | 2.35 | 2.12 | 12 | 2 | 1.4 | 0.4 | 6.8 |
| Hartland city..... | 148 | 140 | 110 | 78.6 | 30 | 2.38 | 1.77 | 8 | 1 | 2.8 | 1.8 | 6.3 |
| Hartland township..... | 109 | 102 | 92 | 90.2 | 10 | 2.51 | 2.50 | 7 | 0 | 0.0 | 0.0 | 0.0 |
| Hayward city..... | 123 | 114 | 97 | 85.1 | 17 | 2.34 | 1.35 | 9 | 0 | 3.3 | 1.0 | 14.3 |
| Hayward township..... | 167 | 155 | 137 | 88.4 | 18 | 2.45 | 2.00 | 12 | 0 | 1.3 | 0.7 | 5.0 |
| Hollandale city..... | 146 | 128 | 98 | 76.6 | 30 | 2.45 | 2.10 | 18 | 0 | 9.2 | 3.9 | 23.1 |
| London township..... | 143 | 126 | 110 | 87.3 | 16 | 2.60 | 1.81 | 17 | 4 | 2.3 | 1.8 | 5.9 |
| Manchester city..... | 30 | 26 | 18 | 69.2 | 8 | 2.17 | 2.25 | 4 | 0 | 7.1 | 5.3 | 11.1 |
| Manchester township..... | 169 | 160 | 149 | 93.1 | 11 | 2.58 | 3.27 | 9 | 4 | 1.2 | 1.3 | 0.0 |
| Mansfield township..... | 113 | 100 | 88 | 88.0 | 12 | 2.31 | 2.83 | 13 | 4 | 3.8 | 4.3 | 0.0 |
| Moscow township..... | 247 | 222 | 193 | 86.9 | 29 | 2.40 | 2.55 | 25 | 3 | 2.2 | 0.0 | 14.7 |
| Myrtle city..... | 36 | 26 | 17 | 65.4 | 9 | 1.71 | 2.11 | 10 | 2 | 3.7 | 0.0 | 10.0 |
| Newry township..... | 190 | 173 | 150 | 86.7 | 23 | 2.53 | 3.09 | 17 | 4 | 4.4 | 4.5 | 4.0 |
| Nunda township..... | 134 | 125 | 111 | 88.8 | 14 | 2.57 | 2.57 | 9 | 3 | 0.0 | 0.0 | 0.0 |
| Oakland township..... | 159 | 144 | 125 | 86.8 | 19 | 2.67 | 3.26 | 15 | 0 | 2.0 | 1.6 | 5.0 |
| Pickereel Lake township..... | 281 | 261 | 239 | 91.6 | 22 | 2.60 | 2.36 | 20 | 3 | 3.0 | 2.8 | 4.2 |
| Riceland township..... | 183 | 167 | 149 | 89.2 | 18 | 2.54 | 2.83 | 16 | 1 | 3.4 | 3.2 | 5.3 |
| Shell Rock township..... | 194 | 180 | 141 | 78.3 | 39 | 2.36 | 2.41 | 14 | 1 | 1.6 | 0.7 | 4.9 |
| Twin Lakes city..... | 85 | 76 | 65 | 85.5 | 11 | 1.98 | 2.00 | 9 | 2 | 3.8 | 1.5 | 14.3 |
| Goodhue County..... | 20,337 | 18,730 | 14,479 | 77.3 | 4,251 | 2.54 | 2.01 | 1,607 | 403 | 4.1 | 2.5 | 9.1 |
| Bellecheater city (part)..... | 62 | 58 | 49 | 84.5 | 9 | 2.35 | 2.00 | 4 | 0 | 3.2 | 1.9 | 10.0 |
| Belle Creek township..... | 190 | 178 | 153 | 86.0 | 25 | 2.88 | 2.40 | 12 | 2 | 1.1 | 0.6 | 3.8 |
| Belvidere township..... | 170 | 159 | 132 | 83.0 | 27 | 2.89 | 3.00 | 11 | 4 | 0.6 | 0.0 | 3.6 |
| Cannon Falls city..... | 1,869 | 1,708 | 1,225 | 71.7 | 483 | 2.52 | 1.86 | 161 | 5 | 7.2 | 2.6 | 17.2 |
| Cannon Falls township..... | 408 | 397 | 366 | 92.2 | 31 | 2.67 | 2.94 | 11 | 1 | 0.7 | 0.3 | 6.1 |
| Cherry Grove township..... | 160 | 149 | 138 | 92.6 | 11 | 2.67 | 2.55 | 11 | 1 | 2.6 | 2.1 | 8.3 |
| Dennison city (part)..... | 75 | 73 | 60 | 82.2 | 13 | 2.93 | 1.77 | 2 | 0 | 2.7 | 3.2 | 0.0 |
| Featherstone township..... | 304 | 298 | 274 | 91.9 | 24 | 2.63 | 2.58 | 6 | 3 | 0.7 | 0.7 | 0.0 |
| Florence township..... | 791 | 647 | 608 | 94.0 | 39 | 2.44 | 2.33 | 144 | 116 | 1.4 | 1.5 | 0.0 |
| Frontenac CDP..... | 121 | 114 | 104 | 91.2 | 10 | 2.52 | 2.00 | 7 | 1 | 3.3 | 3.7 | 0.0 |
| Goodhue city..... | 443 | 415 | 333 | 80.2 | 82 | 2.90 | 2.56 | 28 | 1 | 4.6 | 3.7 | 7.9 |
| Goodhue township..... | 189 | 186 | 165 | 88.7 | 21 | 2.81 | 2.90 | 3 | 1 | 0.5 | 0.0 | 4.5 |
| Hay Creek township..... | 322 | 312 | 294 | 94.2 | 18 | 2.86 | 2.22 | 10 | 6 | 0.6 | 0.3 | 5.3 |
| Holden township..... | 168 | 162 | 149 | 92.0 | 13 | 2.83 | 2.46 | 6 | 1 | 0.0 | 0.0 | 0.0 |
| Kenyon city..... | 841 | 755 | 566 | 75.0 | 189 | 2.41 | 2.13 | 86 | 1 | 8.0 | 3.2 | 19.9 |
| Kenyon township..... | 159 | 149 | 144 | 96.6 | 5 | 2.64 | 2.60 | 10 | 5 | 2.0 | 0.7 | 28.6 |
| Lake City city (part)..... | 505 | 328 | 213 | 64.9 | 115 | 2.02 | 2.08 | 177 | 118 | 11.5 | 14.3 | 5.7 |
| Leon township..... | 357 | 342 | 311 | 90.9 | 31 | 2.58 | 2.65 | 15 | 7 | 1.1 | 0.6 | 6.1 |
| Minneola township..... | 255 | 242 | 217 | 89.7 | 25 | 2.66 | 2.08 | 13 | 3 | 2.8 | 1.8 | 10.7 |
| Pine Island city (part)..... | 1,125 | 1,053 | 780 | 74.1 | 273 | 2.51 | 1.98 | 72 | 2 | 4.4 | 3.7 | 6.4 |
| Pine Island township..... | 233 | 216 | 196 | 90.7 | 20 | 2.59 | 2.20 | 17 | 1 | 3.1 | 1.0 | 20.0 |
| Red Wing city..... | 7,539 | 7,017 | 4,794 | 68.3 | 2,223 | 2.42 | 1.95 | 522 | 54 | 4.2 | 2.5 | 7.6 |
| Roscoe township..... | 278 | 265 | 244 | 92.1 | 21 | 2.81 | 2.19 | 13 | 2 | 1.9 | 1.6 | 4.5 |
| Stanton township..... | 434 | 410 | 385 | 93.9 | 25 | 2.77 | 2.56 | 24 | 11 | 1.0 | 1.0 | 0.0 |
| Vasa township..... | 356 | 328 | 303 | 92.4 | 25 | 2.83 | 2.08 | 28 | 13 | 1.8 | 1.3 | 7.1 |
| Wacouta township..... | 205 | 163 | 146 | 89.6 | 17 | 2.40 | 2.06 | 42 | 34 | 2.4 | 2.0 | 5.6 |
| Wanamingo city..... | 503 | 461 | 371 | 80.5 | 90 | 2.41 | 1.87 | 42 | 0 | 6.1 | 4.6 | 11.8 |
| Wanamingo township..... | 179 | 169 | 151 | 89.3 | 18 | 2.70 | 2.67 | 10 | 1 | 1.7 | 1.9 | 0.0 |
| Warsaw township..... | 252 | 238 | 230 | 96.6 | 8 | 2.58 | 1.75 | 14 | 3 | 0.4 | 0.4 | 0.0 |
| Welch township..... | 304 | 285 | 242 | 84.9 | 43 | 2.69 | 2.40 | 19 | 7 | 3.1 | 1.6 | 10.4 |
| Zumbrota city..... | 1,437 | 1,349 | 1,037 | 76.9 | 312 | 2.54 | 1.82 | 88 | 0 | 4.7 | 3.7 | 7.6 |
| Zumbrota township..... | 224 | 218 | 203 | 93.1 | 15 | 2.66 | 3.07 | 6 | 0 | 0.5 | 0.5 | 0.0 |

Table 11.
Housing Occupancy and Tenure: 2010—Con.

[For information on confidentiality protection, nonsampling error, and definitions, see Selected Appendixes at <www.census.gov/prod/cen2010/cph-1-a.pdf>]

| State County County Subdivision Place | Total housing units | Occupied housing units | | | | | | Vacant housing units | | | | |
|--|---------------------------|------------------------|----------------|--|--------------------|-----------------------------|------------------------------|----------------------|--|----------------------|----------------|--------|
| | | Total | Owner occupied | | Renter occupied | Average household size | | Total | For seasonal, recrea- tional, or occasional use | Vacancy rate | | |
| | | | Number | Percent of occupied housing units | | Owner- occupied units | Renter- occupied units | | | Available housing | Home- owner | Rental |
| | | | | | | | | | | | | |
| Grant County..... | 3,324 | 2,601 | 2,073 | 79.7 | 528 | 2.37 | 1.88 | 723 | 412 | 4.3 | 3.1 | 8.6 |
| Ashby city..... | 232 | 197 | 137 | 69.5 | 60 | 2.47 | 1.80 | 35 | 4 | 3.4 | 2.1 | 6.3 |
| Barrett city..... | 195 | 161 | 105 | 65.2 | 56 | 2.49 | 2.00 | 34 | 19 | 5.3 | 5.4 | 5.1 |
| Delaware township..... | 51 | 39 | 37 | 94.9 | 2 | 2.68 | 1.50 | 12 | 5 | 0.0 | 0.0 | 0.0 |
| Elbow Lake city..... | 623 | 538 | 377 | 70.1 | 161 | 2.32 | 1.78 | 85 | 9 | 7.8 | 5.7 | 12.4 |
| Elbow Lake township..... | 65 | 56 | 50 | 89.3 | 6 | 2.64 | 1.50 | 9 | 2 | 6.7 | 7.4 | 0.0 |
| Elk Lake township..... | 150 | 106 | 91 | 85.8 | 15 | 2.65 | 1.93 | 44 | 38 | 1.9 | 2.2 | 0.0 |
| Erdahl township..... | 218 | 147 | 132 | 89.8 | 15 | 2.42 | 1.87 | 71 | 56 | 2.6 | 2.9 | 0.0 |
| Gorton township..... | 29 | 23 | 22 | 95.7 | 1 | 2.14 | 2.00 | 6 | 1 | 0.0 | 0.0 | 0.0 |
| Herman city..... | 254 | 216 | 163 | 75.5 | 53 | 2.12 | 1.72 | 38 | 4 | 4.0 | 2.9 | 7.0 |
| Hoffman city..... | 325 | 285 | 202 | 70.9 | 83 | 2.47 | 1.69 | 40 | 3 | 6.5 | 2.9 | 14.1 |
| Land township..... | 107 | 100 | 85 | 85.0 | 15 | 2.61 | 2.60 | 7 | 2 | 1.0 | 1.2 | 0.0 |
| Lawrence township..... | 42 | 35 | 30 | 85.7 | 5 | 2.53 | 1.60 | 7 | 2 | 2.5 | 2.9 | 0.0 |
| Lien township..... | 69 | 52 | 49 | 94.2 | 3 | 2.18 | 1.33 | 17 | 14 | 0.0 | 0.0 | 0.0 |
| Logan township..... | 47 | 39 | 34 | 87.2 | 5 | 2.32 | 2.80 | 8 | 3 | 2.5 | 2.9 | 0.0 |
| Macsville township..... | 60 | 50 | 48 | 96.0 | 2 | 2.31 | 1.50 | 10 | 7 | 1.9 | 2.0 | 0.0 |
| Norcross city..... | 39 | 29 | 28 | 96.6 | 1 | 2.43 | 2.00 | 10 | 2 | 3.2 | 3.3 | 0.0 |
| North Ottawa township..... | 28 | 21 | 20 | 95.2 | 1 | 2.40 | 2.00 | 7 | 2 | 0.0 | 0.0 | 0.0 |
| Pelican Lake township..... | 408 | 202 | 189 | 93.6 | 13 | 2.21 | 2.46 | 206 | 197 | 2.4 | 2.6 | 0.0 |
| Pomme de Terre township..... | 81 | 55 | 51 | 92.7 | 4 | 2.41 | 2.50 | 26 | 16 | 0.0 | 0.0 | 0.0 |
| Roseville township..... | 55 | 51 | 47 | 92.2 | 4 | 2.40 | 2.75 | 4 | 1 | 1.9 | 2.1 | 0.0 |
| Sanford township..... | 72 | 65 | 56 | 86.2 | 9 | 2.30 | 2.67 | 7 | 3 | 1.5 | 1.8 | 0.0 |
| Stony Brook township..... | 87 | 58 | 51 | 87.9 | 7 | 2.33 | 2.00 | 29 | 20 | 1.5 | 1.7 | 0.0 |
| Wendell city..... | 87 | 76 | 69 | 90.8 | 7 | 2.13 | 2.86 | 11 | 2 | 3.7 | 1.4 | 22.2 |
| Hennepin County..... | 509,469 | 475,913 | 306,121 | 64.3 | 169,792 | 2.51 | 2.12 | 33,556 | 4,168 | 4.1 | 2.1 | 7.6 |
| Bloomington city..... | 37,641 | 35,905 | 24,737 | 68.9 | 11,168 | 2.37 | 2.09 | 1,736 | 238 | 2.8 | 1.3 | 6.1 |
| Brooklyn Center city..... | 11,640 | 10,756 | 6,970 | 64.8 | 3,786 | 2.82 | 2.71 | 884 | 16 | 5.5 | 2.5 | 10.4 |
| Brooklyn Park city..... | 27,841 | 26,229 | 18,936 | 72.2 | 7,293 | 2.97 | 2.66 | 1,612 | 53 | 4.2 | 2.7 | 8.1 |
| Champlin city..... | 8,598 | 8,328 | 7,159 | 86.0 | 1,169 | 2.84 | 2.34 | 270 | 24 | 1.8 | 1.2 | 5.3 |
| Chanhassen city (part)..... | 0 | 0 | (X) | (X) | 0 | 0.00 | 0.00 | 0 | 0 | (X) | (X) | (X) |
| Corcoran city..... | 1,919 | 1,867 | 1,740 | 93.2 | 127 | 2.88 | 2.94 | 52 | 3 | 1.3 | 1.1 | 3.8 |
| Crystal city..... | 9,634 | 9,183 | 6,847 | 74.6 | 2,336 | 2.46 | 2.17 | 451 | 17 | 3.0 | 1.7 | 6.7 |
| Dayton city (part)..... | 1,680 | 1,619 | 1,518 | 93.8 | 101 | 2.85 | 2.86 | 61 | 5 | 2.6 | 1.7 | 13.6 |
| Deephaven city..... | 1,423 | 1,337 | 1,235 | 92.4 | 102 | 2.75 | 2.20 | 86 | 37 | 1.5 | 1.2 | 5.5 |
| Eden Prairie city..... | 25,075 | 23,930 | 17,791 | 74.3 | 6,139 | 2.66 | 2.16 | 1,145 | 277 | 2.5 | 1.1 | 6.4 |
| Edina city..... | 22,560 | 20,672 | 15,455 | 74.8 | 5,217 | 2.46 | 1.86 | 1,888 | 428 | 4.9 | 2.3 | 11.7 |
| Excelsior city..... | 1,254 | 1,115 | 448 | 40.2 | 667 | 2.33 | 1.64 | 139 | 48 | 5.9 | 1.1 | 8.8 |
| Fort Snelling UT..... | 142 | 135 | 1 | 0.7 | 134 | 2.00 | 1.01 | 7 | 0 | 3.5 | 0.0 | 3.5 |
| Golden Valley city..... | 9,349 | 8,816 | 6,857 | 77.8 | 1,959 | 2.37 | 1.86 | 533 | 63 | 3.4 | 1.5 | 9.7 |
| Greenfield city..... | 970 | 936 | 885 | 94.6 | 51 | 2.97 | 2.90 | 34 | 5 | 1.5 | 1.1 | 7.1 |
| Greenwood city..... | 327 | 290 | 251 | 86.6 | 39 | 2.39 | 2.23 | 37 | 26 | 1.7 | 1.9 | 0.0 |
| Hanover city (part)..... | 204 | 196 | 185 | 94.4 | 11 | 3.05 | 3.82 | 8 | 1 | 3.0 | 2.6 | 8.3 |
| Hassan township..... | 888 | 866 | 823 | 95.0 | 43 | 3.02 | 2.70 | 22 | 2 | 0.7 | 0.7 | 0.0 |
| Hopkins city..... | 8,987 | 8,366 | 3,289 | 39.3 | 5,077 | 2.30 | 1.92 | 621 | 44 | 5.1 | 2.2 | 6.8 |
| Independence city..... | 1,305 | 1,241 | 1,162 | 93.6 | 79 | 2.84 | 2.23 | 64 | 16 | 1.8 | 1.6 | 4.8 |
| Long Lake city..... | 765 | 732 | 512 | 69.9 | 220 | 2.50 | 2.10 | 33 | 2 | 2.9 | 1.5 | 5.9 |
| Loretto city..... | 278 | 269 | 201 | 74.7 | 68 | 2.71 | 1.56 | 9 | 3 | 1.1 | 0.5 | 2.8 |
| Maple Grove city..... | 23,626 | 22,867 | 19,928 | 87.1 | 2,939 | 2.73 | 2.44 | 759 | 97 | 1.9 | 1.5 | 5.1 |
| Maple Plain city..... | 775 | 723 | 460 | 63.6 | 263 | 2.60 | 1.95 | 52 | 2 | 5.7 | 1.5 | 12.3 |
| Medicine Lake city..... | 174 | 160 | 110 | 68.8 | 50 | 2.50 | 1.92 | 14 | 1 | 5.8 | 2.6 | 12.3 |
| Medina city..... | 1,780 | 1,702 | 1,581 | 92.9 | 121 | 2.90 | 2.48 | 78 | 26 | 2.0 | 1.9 | 3.2 |
| Minneapolis city..... | 178,287 | 163,540 | 80,439 | 49.2 | 83,101 | 2.33 | 2.13 | 14,747 | 1,308 | 5.2 | 3.0 | 7.1 |
| Minnetonka city..... | 23,294 | 21,901 | 16,066 | 73.4 | 5,835 | 2.40 | 1.86 | 1,393 | 274 | 3.4 | 1.4 | 8.3 |
| Minnetonka Beach city..... | 231 | 201 | 187 | 93.0 | 14 | 2.72 | 2.14 | 30 | 17 | 2.9 | 1.6 | 16.7 |
| Minnetrista city..... | 2,336 | 2,176 | 2,037 | 93.6 | 139 | 2.96 | 2.61 | 160 | 83 | 1.9 | 1.7 | 4.1 |
| Mound city..... | 4,379 | 3,974 | 3,088 | 77.7 | 886 | 2.36 | 1.98 | 405 | 152 | 4.2 | 2.7 | 9.4 |
| New Hope city..... | 9,051 | 8,427 | 4,851 | 57.6 | 3,576 | 2.49 | 2.07 | 624 | 11 | 5.8 | 2.7 | 9.7 |
| Orono city..... | 3,209 | 2,826 | 2,548 | 90.2 | 278 | 2.68 | 2.14 | 383 | 145 | 5.4 | 4.8 | 10.5 |
| Osseo city..... | 1,217 | 1,128 | 606 | 53.7 | 522 | 2.40 | 1.66 | 89 | 5 | 5.4 | 1.8 | 9.2 |
| Plymouth city..... | 29,982 | 28,663 | 20,756 | 72.4 | 7,907 | 2.55 | 2.09 | 1,319 | 245 | 2.7 | 1.4 | 5.8 |
| Richfield city..... | 15,735 | 14,818 | 9,618 | 64.9 | 5,200 | 2.42 | 2.23 | 917 | 62 | 4.2 | 1.7 | 8.5 |
| Robbinsdale city..... | 6,416 | 6,032 | 4,215 | 69.9 | 1,817 | 2.38 | 2.06 | 384 | 11 | 4.3 | 2.5 | 8.2 |
| Rockford city (part)..... | 196 | 184 | 120 | 65.2 | 64 | 2.34 | 2.27 | 12 | 0 | 5.2 | 2.4 | 9.9 |
| Rogers city..... | 3,014 | 2,882 | 2,273 | 78.9 | 609 | 3.22 | 1.95 | 132 | 11 | 3.3 | 2.1 | 7.6 |
| St. Anthony city (part)..... | 2,319 | 2,210 | 1,882 | 85.2 | 328 | 2.40 | 1.88 | 109 | 13 | 3.0 | 1.0 | 12.8 |
| St. Bonifacius city..... | 912 | 863 | 743 | 86.1 | 120 | 2.69 | 2.36 | 49 | 6 | 3.1 | 1.7 | 11.1 |
| St. Louis Park city..... | 23,285 | 21,743 | 13,191 | 60.7 | 8,552 | 2.19 | 1.83 | 1,542 | 131 | 4.8 | 1.6 | 9.2 |
| Shorewood city..... | 2,812 | 2,658 | 2,432 | 91.5 | 226 | 2.78 | 2.35 | 154 | 67 | 2.1 | 1.7 | 6.6 |
| Spring Park city..... | 1,072 | 897 | 234 | 26.1 | 663 | 1.94 | 1.57 | 175 | 34 | 12.3 | 2.5 | 15.4 |
| Tonka Bay city..... | 657 | 586 | 533 | 91.0 | 53 | 2.53 | 2.40 | 71 | 40 | 2.9 | 2.7 | 5.0 |
| Wayzata city..... | 2,041 | 1,795 | 1,061 | 59.1 | 734 | 2.30 | 1.68 | 246 | 103 | 5.3 | 2.6 | 9.0 |
| Woodland city..... | 189 | 169 | 160 | 94.7 | 9 | 2.59 | 2.56 | 20 | 16 | 0.6 | 0.6 | 0.0 |
| Houston County..... | 8,601 | 7,849 | 6,405 | 81.6 | 1,444 | 2.50 | 1.90 | 752 | 344 | 2.2 | 1.0 | 7.4 |
| Black Hammer township..... | 130 | 108 | 91 | 84.3 | 17 | 2.34 | 1.88 | 22 | 8 | 1.8 | 0.0 | 10.5 |
| Brownsville city..... | 280 | 213 | 178 | 83.6 | 35 | 2.31 | 1.54 | 67 | 58 | 2.3 | 1.1 | 7.9 |
| Brownsville township..... | 270 | 178 | 162 | 91.0 | 16 | 2.54 | 2.13 | 92 | 86 | 1.1 | 0.0 | 11.1 |
| Caledonia city..... | 1,344 | 1,247 | 908 | 72.8 | 339 | 2.43 | 1.76 | 97 | 9 | 3.5 | 1.9 | 7.6 |
| Caledonia township..... | 229 | 220 | 195 | 88.6 | 25 | 2.87 | 3.24 | 9 | 3 | 0.0 | 0.0 | 0.0 |
| Crooked Creek township..... | 133 | 111 | 95 | 85.6 | 16 | 2.62 | 2.25 | 22 | 14 | 0.0 | 0.0 | 0.0 |

Table 11.
Housing Occupancy and Tenure: 2010—Con.

[For information on confidentiality protection, nonsampling error, and definitions, see Selected Appendixes at <www.census.gov/prod/cen2010/cph-1-a.pdf>]

| State County County Subdivision Place | Total housing units | Occupied housing units | | | | | | Vacant housing units | | | | |
|--|---------------------------|------------------------|----------------|--|--------------------|-----------------------------|------------------------------|----------------------|--|----------------------|----------------|--------|
| | | Total | Owner occupied | | Renter occupied | Average household size | | Total | For seasonal, recrea- tional, or occasional use | Vacancy rate | | |
| | | | Number | Percent of occupied housing units | | Owner- occupied units | Renter- occupied units | | | Available housing | Home- owner | Rental |
| | | | | | | | | | | | | |
| Houston County—Con. | | | | | | | | | | | | |
| Eitzen city..... | 119 | 112 | 94 | 83.9 | 18 | 2.21 | 1.94 | 7 | 1 | 0.0 | 0.0 | 0.0 |
| Hokah city..... | 287 | 275 | 179 | 65.1 | 96 | 2.25 | 1.84 | 12 | 1 | 2.1 | 0.6 | 5.0 |
| Hokah township..... | 203 | 193 | 181 | 93.8 | 12 | 2.55 | 2.92 | 10 | 1 | 1.5 | 1.1 | 7.7 |
| Houston city..... | 456 | 418 | 301 | 72.0 | 117 | 2.40 | 1.79 | 38 | 4 | 4.1 | 1.9 | 9.3 |
| Houston township..... | 181 | 160 | 140 | 87.5 | 20 | 2.42 | 2.85 | 21 | 9 | 1.2 | 0.7 | 4.8 |
| Jefferson township..... | 64 | 50 | 48 | 96.0 | 2 | 2.58 | 2.50 | 14 | 12 | 0.0 | 0.0 | 0.0 |
| La Crescent city (part)..... | 2,126 | 2,012 | 1,610 | 80.0 | 402 | 2.48 | 1.90 | 114 | 43 | 2.0 | 0.7 | 6.9 |
| La Crescent township..... | 564 | 540 | 522 | 96.7 | 18 | 2.69 | 2.06 | 24 | 2 | 1.1 | 0.8 | 10.0 |
| Mayville township..... | 160 | 148 | 135 | 91.2 | 13 | 2.81 | 2.31 | 12 | 4 | 1.3 | 0.7 | 7.1 |
| Money Creek township..... | 264 | 230 | 213 | 92.6 | 17 | 2.61 | 2.47 | 34 | 20 | 0.9 | 0.5 | 5.3 |
| Mound Prairie township..... | 255 | 240 | 214 | 89.2 | 26 | 2.59 | 1.96 | 15 | 10 | 1.2 | 0.5 | 7.1 |
| Sheldon township..... | 129 | 112 | 97 | 86.6 | 15 | 2.41 | 2.13 | 17 | 10 | 3.4 | 3.0 | 6.3 |
| Spring Grove city..... | 653 | 600 | 445 | 74.2 | 155 | 2.30 | 1.55 | 53 | 11 | 5.0 | 2.2 | 12.4 |
| Spring Grove township..... | 167 | 157 | 129 | 82.2 | 28 | 2.60 | 2.04 | 10 | 3 | 1.9 | 1.5 | 3.4 |
| Union township..... | 149 | 132 | 119 | 90.2 | 13 | 2.76 | 3.15 | 17 | 8 | 0.7 | 0.8 | 0.0 |
| Wilmington township..... | 179 | 161 | 136 | 84.5 | 25 | 2.78 | 2.24 | 18 | 9 | 0.6 | 0.0 | 3.8 |
| Winnepago township..... | 102 | 90 | 82 | 91.1 | 8 | 2.66 | 2.75 | 12 | 8 | 0.0 | 0.0 | 0.0 |
| Yucatan township..... | 157 | 142 | 131 | 92.3 | 11 | 2.29 | 2.09 | 15 | 10 | 0.0 | 0.0 | 0.0 |
| Hubbard County..... | 14,622 | 8,661 | 7,016 | 81.0 | 1,645 | 2.40 | 2.10 | 5,961 | 5,146 | 4.5 | 3.5 | 8.7 |
| Akeley city..... | 242 | 185 | 145 | 78.4 | 40 | 2.45 | 1.93 | 57 | 31 | 6.5 | 3.9 | 14.9 |
| Akeley township..... | 440 | 244 | 217 | 88.9 | 27 | 2.23 | 2.22 | 196 | 179 | 2.0 | 1.8 | 3.6 |
| Arago township..... | 601 | 271 | 248 | 91.5 | 23 | 2.29 | 1.74 | 330 | 283 | 12.5 | 5.7 | 49.0 |
| Badoura township..... | 129 | 56 | 50 | 89.3 | 6 | 2.10 | 3.83 | 73 | 68 | 1.8 | 0.0 | 14.3 |
| Clay township..... | 113 | 33 | 31 | 93.9 | 2 | 2.03 | 3.00 | 80 | 73 | 5.6 | 5.9 | 0.0 |
| Clover township..... | 199 | 70 | 65 | 92.9 | 5 | 2.25 | 1.60 | 129 | 115 | 9.0 | 5.7 | 37.5 |
| Crow Wing Lake township..... | 598 | 164 | 146 | 89.0 | 18 | 2.03 | 1.94 | 434 | 407 | 10.2 | 8.6 | 21.7 |
| Farden township..... | 615 | 403 | 346 | 85.9 | 57 | 2.73 | 3.28 | 212 | 188 | 3.6 | 3.1 | 6.6 |
| Fern township..... | 145 | 111 | 97 | 87.4 | 14 | 2.48 | 2.07 | 34 | 29 | 1.8 | 1.0 | 6.7 |
| Guthrie township..... | 241 | 204 | 192 | 94.1 | 12 | 2.69 | 3.17 | 37 | 17 | 2.4 | 1.5 | 14.3 |
| Hart Lake township..... | 277 | 187 | 158 | 84.5 | 29 | 2.63 | 3.07 | 90 | 72 | 1.1 | 1.2 | 0.0 |
| Helga township..... | 580 | 519 | 485 | 93.4 | 34 | 2.73 | 2.26 | 61 | 40 | 1.7 | 1.6 | 2.8 |
| Hendrickson township..... | 161 | 119 | 104 | 87.4 | 15 | 2.56 | 3.20 | 42 | 27 | 3.3 | 1.9 | 11.8 |
| Henrietta township..... | 1,002 | 661 | 586 | 88.7 | 75 | 2.48 | 2.52 | 341 | 280 | 4.3 | 3.0 | 13.6 |
| Hubbard township..... | 813 | 329 | 296 | 90.0 | 33 | 2.37 | 2.48 | 484 | 459 | 2.9 | 2.3 | 8.3 |
| Lake Alice township..... | 120 | 42 | 34 | 81.0 | 8 | 2.12 | 2.63 | 78 | 73 | 2.3 | 0.0 | 11.1 |
| Lake Emma township..... | 1,186 | 444 | 419 | 94.4 | 25 | 2.20 | 2.52 | 742 | 692 | 6.2 | 5.5 | 16.7 |
| Lake George township..... | 308 | 165 | 135 | 81.8 | 30 | 2.31 | 2.20 | 143 | 118 | 7.8 | 5.6 | 16.7 |
| Lake George CDP..... | 210 | 106 | 81 | 76.4 | 25 | 2.11 | 2.36 | 104 | 87 | 8.6 | 4.7 | 19.4 |
| Lake Hattie township..... | 166 | 80 | 73 | 91.3 | 7 | 2.56 | 2.14 | 86 | 81 | 2.4 | 1.4 | 12.5 |
| Lakeport township..... | 650 | 359 | 305 | 85.0 | 54 | 2.39 | 2.17 | 291 | 251 | 2.9 | 2.8 | 3.5 |
| Laporte city..... | 80 | 55 | 46 | 83.6 | 9 | 1.96 | 2.33 | 25 | 15 | 6.8 | 6.1 | 10.0 |
| Mantrap township..... | 546 | 227 | 213 | 93.8 | 14 | 2.27 | 2.57 | 319 | 298 | 4.2 | 4.1 | 5.9 |
| Nevis city..... | 217 | 173 | 130 | 75.1 | 43 | 2.28 | 2.09 | 44 | 32 | 3.4 | 3.7 | 2.3 |
| Nevis township..... | 1,012 | 433 | 395 | 91.2 | 38 | 2.27 | 2.66 | 579 | 539 | 4.0 | 4.1 | 2.6 |
| Park Rapids city..... | 2,003 | 1,772 | 883 | 49.8 | 889 | 2.23 | 1.82 | 231 | 64 | 5.6 | 5.4 | 5.8 |
| Rockwood township..... | 239 | 168 | 159 | 94.6 | 9 | 2.56 | 2.56 | 71 | 63 | 1.2 | 1.2 | 0.0 |
| Schoolcraft township..... | 86 | 43 | 39 | 90.7 | 4 | 2.26 | 3.75 | 43 | 40 | 4.4 | 0.0 | 33.3 |
| Steamboat River township..... | 148 | 56 | 48 | 85.7 | 8 | 2.27 | 2.13 | 92 | 85 | 6.7 | 5.9 | 11.1 |
| Straight River township..... | 414 | 296 | 262 | 88.5 | 34 | 2.48 | 2.21 | 118 | 96 | 3.9 | 3.0 | 10.5 |
| Thorpe township..... | 85 | 24 | 22 | 91.7 | 2 | 2.14 | 1.00 | 61 | 55 | 4.0 | 0.0 | 33.3 |
| Todd township..... | 798 | 573 | 511 | 89.2 | 62 | 2.44 | 2.37 | 225 | 186 | 2.9 | 2.1 | 8.7 |
| White Oak township..... | 408 | 195 | 176 | 90.3 | 19 | 2.47 | 2.16 | 213 | 190 | 3.9 | 2.2 | 17.4 |
| Isanti County..... | 15,321 | 13,972 | 11,579 | 82.9 | 2,393 | 2.73 | 2.39 | 1,349 | 472 | 3.1 | 2.0 | 8.0 |
| Athens township..... | 809 | 779 | 723 | 92.8 | 56 | 2.76 | 3.11 | 30 | 1 | 1.6 | 1.1 | 8.1 |
| Bradford township..... | 1,367 | 1,217 | 1,127 | 92.6 | 90 | 2.76 | 2.96 | 150 | 87 | 2.0 | 1.6 | 7.2 |
| Braham city (part)..... | 755 | 708 | 470 | 66.4 | 238 | 2.62 | 2.32 | 47 | 1 | 3.3 | 4.1 | 1.7 |
| Cambridge city..... | 3,426 | 3,137 | 2,094 | 66.8 | 1,043 | 2.63 | 2.15 | 289 | 11 | 5.3 | 3.5 | 8.9 |
| Cambridge township..... | 944 | 860 | 785 | 91.3 | 75 | 2.76 | 2.76 | 84 | 37 | 2.0 | 1.5 | 7.3 |
| Dalbo township..... | 304 | 274 | 251 | 91.6 | 23 | 2.69 | 2.96 | 30 | 9 | 1.1 | 1.2 | 0.0 |
| Isanti city..... | 2,038 | 1,871 | 1,441 | 77.0 | 430 | 2.91 | 2.46 | 167 | 5 | 5.7 | 2.9 | 14.3 |
| Isanti township..... | 898 | 841 | 731 | 86.9 | 110 | 2.76 | 2.57 | 57 | 26 | 1.9 | 1.7 | 2.6 |
| Maple Ridge township..... | 328 | 297 | 260 | 87.5 | 37 | 2.59 | 2.38 | 31 | 14 | 1.9 | 2.2 | 0.0 |
| North Branch township..... | 671 | 639 | 583 | 91.2 | 56 | 2.75 | 2.63 | 32 | 6 | 1.2 | 0.8 | 5.1 |
| Oxford township..... | 331 | 314 | 296 | 94.3 | 18 | 2.82 | 2.72 | 17 | 7 | 1.6 | 1.7 | 0.0 |
| St. Francis city (part)..... | 0 | 0 | 0 | (X) | 0 | 0.00 | 0.00 | 0 | 0 | (X) | (X) | (X) |
| Spencer Brook township..... | 650 | 573 | 545 | 95.1 | 28 | 2.76 | 2.71 | 77 | 53 | 1.0 | 0.5 | 9.7 |
| Springvale township..... | 578 | 547 | 507 | 92.7 | 40 | 2.66 | 2.50 | 31 | 8 | 1.1 | 1.2 | 0.0 |
| Stanchfield township..... | 479 | 442 | 397 | 89.8 | 45 | 2.67 | 2.82 | 37 | 11 | 1.8 | 1.7 | 2.2 |
| Stanchfield CDP..... | 46 | 42 | 33 | 78.6 | 9 | 2.73 | 3.11 | 4 | 0 | 2.3 | 2.9 | 0.0 |
| Stanford township..... | 892 | 807 | 755 | 93.6 | 52 | 2.76 | 3.19 | 85 | 51 | 0.6 | 0.4 | 3.7 |
| Wyanett township..... | 851 | 666 | 614 | 92.2 | 52 | 2.62 | 2.37 | 185 | 145 | 1.5 | 1.3 | 3.7 |
| Itasca County..... | 27,065 | 18,773 | 15,089 | 80.4 | 3,684 | 2.41 | 2.08 | 8,292 | 6,920 | 3.1 | 2.0 | 7.5 |
| Alhwood township..... | 44 | 21 | 18 | 85.7 | 3 | 2.00 | 2.00 | 23 | 23 | 0.0 | 0.0 | 0.0 |
| Arbo township..... | 450 | 357 | 326 | 91.3 | 31 | 2.41 | 2.65 | 93 | 79 | 1.1 | 0.9 | 3.0 |
| Ardenhurst township..... | 186 | 76 | 72 | 94.7 | 4 | 2.21 | 1.25 | 110 | 105 | 2.6 | 2.7 | 0.0 |
| Balsam township..... | 712 | 240 | 233 | 97.1 | 7 | 2.27 | 2.00 | 472 | 451 | 2.0 | 1.3 | 22.2 |
| Beaverville township..... | 262 | 95 | 92 | 96.8 | 3 | 2.08 | 4.67 | 167 | 161 | 2.1 | 0.0 | 40.0 |

Table 11.
Housing Occupancy and Tenure: 2010—Con.

[For information on confidentiality protection, nonsampling error, and definitions, see Selected Appendixes at <www.census.gov/prod/cen2010/cph-1-a.pdf>]

| State County County Subdivision Place | Total housing units | Occupied housing units | | | | | | Vacant housing units | | | | |
|--|---------------------------|------------------------|----------------|--|--------------------|-----------------------------|------------------------------|----------------------|--|----------------------|----------------|--------|
| | | Total | Owner occupied | | Renter occupied | Average household size | | Total | For seasonal, recrea- tional, or occasional use | Vacancy rate | | |
| | | | Number | Percent of occupied housing units | | Owner- occupied units | Renter- occupied units | | | Available housing | Home- owner | Rental |
| | | | | | | | | | | | | |
| Itasca County--Con. | | | | | | | | | | | | |
| Bigfork city..... | 241 | 195 | 110 | 56.4 | 85 | 2.39 | 1.51 | 46 | 16 | 7.5 | 5.2 | 10.4 |
| Bigfork township..... | 208 | 132 | 118 | 89.4 | 14 | 2.39 | 2.79 | 76 | 68 | 1.5 | 1.7 | 0.0 |
| Blackberry township..... | 368 | 326 | 309 | 94.8 | 17 | 2.72 | 2.29 | 42 | 13 | 1.8 | 1.3 | 10.5 |
| Bovey city..... | 380 | 334 | 214 | 64.1 | 120 | 2.47 | 2.24 | 46 | 6 | 4.0 | 1.8 | 7.6 |
| Bowstring township..... | 250 | 112 | 108 | 96.4 | 4 | 2.06 | 1.75 | 138 | 127 | 6.6 | 6.8 | 0.0 |
| Bowstring Lake UT..... | 601 | 371 | 289 | 77.9 | 82 | 2.89 | 3.85 | 230 | 200 | 2.6 | 1.0 | 7.9 |
| Ball Club CDP..... | 111 | 100 | 57 | 57.0 | 43 | 3.09 | 3.86 | 11 | 4 | 2.9 | 0.0 | 6.5 |
| Inger CDP..... | 63 | 58 | 35 | 60.3 | 23 | 3.40 | 4.04 | 5 | 3 | 0.0 | 0.0 | 0.0 |
| Carpenter township..... | 306 | 86 | 84 | 97.7 | 2 | 2.07 | 2.50 | 220 | 213 | 2.3 | 2.3 | 0.0 |
| Cohasset city..... | 1,324 | 1,067 | 944 | 88.5 | 123 | 2.56 | 2.24 | 257 | 204 | 2.1 | 1.5 | 6.8 |
| Coleraine city..... | 831 | 768 | 631 | 82.2 | 137 | 2.63 | 2.10 | 63 | 13 | 2.3 | 1.7 | 4.8 |
| Deer Lake UT..... | 2,606 | 1,467 | 1,329 | 90.6 | 138 | 2.38 | 2.20 | 1,139 | 1,033 | 3.7 | 1.5 | 20.8 |
| Deer River city..... | 434 | 397 | 223 | 56.2 | 174 | 2.50 | 1.93 | 37 | 4 | 3.6 | 3.4 | 3.8 |
| Deer River township..... | 376 | 270 | 250 | 92.6 | 20 | 2.61 | 2.00 | 106 | 90 | 2.9 | 1.2 | 20.0 |
| Effie city..... | 68 | 48 | 35 | 72.9 | 13 | 2.86 | 1.77 | 20 | 15 | 5.9 | 5.4 | 7.1 |
| Effie UT..... | 197 | 86 | 83 | 96.5 | 3 | 2.36 | 2.33 | 111 | 100 | 3.3 | 3.4 | 0.0 |
| Feeley township..... | 225 | 138 | 124 | 89.9 | 14 | 2.20 | 2.36 | 87 | 70 | 6.1 | 6.8 | 0.0 |
| Good Hope township..... | 128 | 49 | 46 | 93.9 | 3 | 2.07 | 1.33 | 79 | 74 | 3.9 | 2.1 | 25.0 |
| Goodland township..... | 430 | 212 | 196 | 92.5 | 16 | 2.20 | 2.13 | 218 | 196 | 1.4 | 1.5 | 0.0 |
| Grand Rapids city..... | 4,910 | 4,615 | 2,864 | 62.1 | 1,751 | 2.39 | 1.88 | 295 | 49 | 2.6 | 2.0 | 3.6 |
| Grattan township..... | 32 | 16 | 13 | 81.3 | 3 | 2.69 | 3.00 | 16 | 15 | 0.0 | 0.0 | 0.0 |
| Greenway township..... | 969 | 821 | 677 | 82.5 | 144 | 2.38 | 2.24 | 148 | 63 | 3.2 | 2.4 | 6.4 |
| Calumet city..... | 178 | 160 | 119 | 74.4 | 41 | 2.31 | 2.24 | 18 | 2 | 3.0 | 2.5 | 4.7 |
| Marble city..... | 315 | 281 | 207 | 73.7 | 74 | 2.55 | 2.26 | 34 | 3 | 4.4 | 3.2 | 7.4 |
| Nashwauk city (part)..... | 0 | 0 | 0 | (X) | 0 | 0.00 | 0.00 | 0 | 0 | (X) | (X) | (X) |
| Harris township..... | 1,632 | 1,297 | 1,171 | 90.3 | 126 | 2.50 | 2.56 | 335 | 239 | 4.5 | 1.5 | 25.9 |
| Iron Range township..... | 339 | 269 | 227 | 84.4 | 42 | 2.48 | 1.95 | 70 | 58 | 2.2 | 1.7 | 4.5 |
| Taconite city..... | 162 | 151 | 114 | 75.5 | 37 | 2.54 | 1.92 | 11 | 6 | 1.9 | 0.9 | 5.1 |
| Keewatin city..... | 546 | 475 | 360 | 75.8 | 115 | 2.34 | 1.95 | 71 | 12 | 3.2 | 2.9 | 4.1 |
| Kinghurst township..... | 122 | 52 | 44 | 84.6 | 8 | 2.00 | 2.25 | 70 | 60 | 7.1 | 6.4 | 11.1 |
| Lake Jessie township..... | 281 | 129 | 120 | 93.0 | 9 | 2.34 | 2.44 | 152 | 140 | 6.5 | 0.8 | 47.1 |
| La Prairie city..... | 287 | 270 | 220 | 81.5 | 50 | 2.38 | 2.44 | 17 | 5 | 2.9 | 1.8 | 7.3 |
| Lawrence township..... | 292 | 194 | 176 | 90.7 | 18 | 2.32 | 1.67 | 98 | 90 | 2.0 | 1.7 | 5.3 |
| Liberty township..... | 91 | 30 | 26 | 86.7 | 4 | 2.08 | 2.00 | 61 | 57 | 0.0 | 0.0 | 0.0 |
| Little Sand Lake UT..... | 174 | 145 | 133 | 91.7 | 12 | 2.47 | 1.67 | 29 | 14 | 2.0 | 2.2 | 0.0 |
| Lone Pine township..... | 353 | 199 | 186 | 93.5 | 13 | 2.04 | 2.38 | 154 | 142 | 1.5 | 1.1 | 7.1 |
| Nashwauk city (part)..... | 0 | 0 | 0 | (X) | 0 | 0.00 | 0.00 | 0 | 0 | (X) | (X) | (X) |
| Marcell township..... | 653 | 218 | 210 | 96.3 | 8 | 2.14 | 2.25 | 435 | 426 | 1.8 | 1.9 | 0.0 |
| Max township..... | 143 | 64 | 52 | 81.3 | 12 | 2.12 | 2.67 | 79 | 72 | 3.0 | 1.9 | 7.7 |
| Moose Park township..... | 50 | 29 | 28 | 96.6 | 1 | 2.39 | 1.00 | 21 | 20 | 0.0 | 0.0 | 0.0 |
| Morse township..... | 251 | 228 | 210 | 92.1 | 18 | 2.71 | 2.56 | 23 | 19 | 0.4 | 0.0 | 5.0 |
| Nashwauk township..... | 931 | 753 | 612 | 81.3 | 141 | 2.26 | 2.10 | 178 | 80 | 6.6 | 2.1 | 22.1 |
| Nashwauk city (part)..... | 551 | 452 | 334 | 73.9 | 118 | 2.21 | 2.07 | 99 | 15 | 9.5 | 2.6 | 24.8 |
| Nore township..... | 42 | 22 | 18 | 81.8 | 4 | 2.67 | 2.25 | 20 | 19 | 0.0 | 0.0 | 0.0 |
| Northeast Itasca UT..... | 1,783 | 524 | 496 | 94.7 | 28 | 2.14 | 2.21 | 1,259 | 1,192 | 6.6 | 4.4 | 32.6 |
| Oteneagen township..... | 129 | 104 | 95 | 91.3 | 9 | 2.92 | 2.56 | 25 | 13 | 0.9 | 1.0 | 0.0 |
| Pomroy township..... | 47 | 14 | 13 | 92.9 | 1 | 2.54 | 6.00 | 33 | 32 | 0.0 | 0.0 | 0.0 |
| Sago township..... | 111 | 72 | 66 | 91.7 | 6 | 2.52 | 1.67 | 39 | 31 | 4.0 | 4.3 | 0.0 |
| Sand Lake township..... | 240 | 67 | 63 | 94.0 | 4 | 2.13 | 3.00 | 173 | 166 | 0.0 | 0.0 | 0.0 |
| Spang township..... | 119 | 107 | 98 | 91.6 | 9 | 2.46 | 2.56 | 12 | 10 | 0.9 | 1.0 | 0.0 |
| Splitthand township..... | 139 | 106 | 94 | 88.7 | 12 | 2.36 | 2.33 | 33 | 27 | 3.6 | 4.1 | 0.0 |
| Squaw Lake city..... | 63 | 39 | 23 | 59.0 | 16 | 2.17 | 3.56 | 24 | 15 | 4.9 | 4.2 | 5.9 |
| Stokes township..... | 265 | 106 | 99 | 93.4 | 7 | 2.18 | 2.00 | 159 | 155 | 1.9 | 2.0 | 0.0 |
| Third River township..... | 74 | 26 | 26 | 100.0 | 0 | 1.92 | 0.00 | 48 | 44 | 7.1 | 3.7 | 100.0 |
| Trout Lake township..... | 523 | 441 | 401 | 90.9 | 40 | 2.48 | 2.30 | 82 | 66 | 1.3 | 1.2 | 2.4 |
| Wabana township..... | 382 | 224 | 212 | 94.6 | 12 | 2.35 | 2.83 | 158 | 156 | 0.4 | 0.5 | 0.0 |
| Warba city..... | 90 | 77 | 54 | 70.1 | 23 | 2.30 | 2.48 | 13 | 6 | 3.7 | 3.5 | 4.0 |
| Wawina township..... | 78 | 31 | 29 | 93.5 | 2 | 2.34 | 4.50 | 47 | 38 | 6.1 | 6.5 | 0.0 |
| Wildwood township..... | 160 | 82 | 69 | 84.1 | 13 | 2.36 | 2.31 | 78 | 75 | 1.2 | 1.4 | 0.0 |
| Wirt township..... | 107 | 51 | 45 | 88.2 | 6 | 2.22 | 1.00 | 56 | 52 | 1.9 | 2.2 | 0.0 |
| Zemple city..... | 30 | 29 | 25 | 86.2 | 4 | 3.12 | 3.75 | 1 | 1 | 0.0 | 0.0 | 0.0 |
| Jackson County..... | 4,990 | 4,429 | 3,466 | 78.3 | 963 | 2.37 | 2.01 | 561 | 154 | 3.5 | 1.8 | 8.9 |
| Alba township..... | 81 | 74 | 66 | 89.2 | 8 | 2.44 | 1.13 | 7 | 0 | 1.3 | 0.0 | 11.1 |
| Alpha city..... | 58 | 47 | 45 | 95.7 | 2 | 2.40 | 4.00 | 11 | 2 | 4.0 | 4.2 | 0.0 |
| Belmont township..... | 94 | 88 | 76 | 86.4 | 12 | 2.51 | 2.25 | 6 | 3 | 1.1 | 0.0 | 7.7 |
| Christiania township..... | 180 | 112 | 94 | 83.9 | 18 | 2.16 | 2.56 | 68 | 60 | 3.4 | 4.1 | 0.0 |
| Fish Lake CDP..... | 83 | 24 | 23 | 95.8 | 1 | 2.17 | 1.00 | 59 | 56 | 7.7 | 8.0 | 0.0 |
| Delafield township..... | 109 | 98 | 83 | 84.7 | 15 | 2.45 | 1.53 | 11 | 4 | 1.0 | 1.2 | 0.0 |
| Des Moines township..... | 113 | 102 | 87 | 85.3 | 15 | 2.32 | 1.80 | 11 | 7 | 0.0 | 0.0 | 0.0 |
| Enterprise township..... | 82 | 72 | 62 | 86.1 | 10 | 2.52 | 3.10 | 10 | 1 | 0.0 | 0.0 | 0.0 |
| Ewington township..... | 95 | 93 | 79 | 84.9 | 14 | 2.49 | 3.36 | 2 | 0 | 0.0 | 0.0 | 0.0 |
| Heron Lake city..... | 343 | 306 | 218 | 71.2 | 88 | 2.46 | 1.84 | 37 | 1 | 4.1 | 1.8 | 9.3 |
| Heron Lake township..... | 146 | 133 | 115 | 86.5 | 18 | 2.59 | 1.94 | 13 | 3 | 0.7 | 0.9 | 0.0 |
| Hunter township..... | 106 | 93 | 85 | 91.4 | 8 | 2.47 | 1.75 | 13 | 2 | 2.1 | 0.0 | 20.0 |
| Jackson city..... | 1,635 | 1,489 | 1,039 | 69.8 | 450 | 2.30 | 1.85 | 146 | 13 | 5.1 | 2.0 | 11.7 |
| Kimball township..... | 59 | 48 | 42 | 87.5 | 6 | 2.55 | 3.67 | 11 | 2 | 3.9 | 2.3 | 12.5 |
| La Crosse township..... | 70 | 65 | 60 | 92.3 | 5 | 2.40 | 2.40 | 5 | 0 | 3.0 | 3.2 | 0.0 |
| Lakefield city..... | 838 | 762 | 593 | 77.8 | 169 | 2.27 | 1.88 | 76 | 3 | 5.1 | 3.7 | 9.6 |
| Middletown township..... | 104 | 96 | 81 | 84.4 | 15 | 2.28 | 2.80 | 8 | 1 | 0.0 | 0.0 | 0.0 |

Table 11.
Housing Occupancy and Tenure: 2010—Con.

[For information on confidentiality protection, nonsampling error, and definitions, see Selected Appendixes at <www.census.gov/prod/cen2010/cph-1-a.pdf>]

| State County County Subdivision Place | Total housing units | Occupied housing units | | | | | | | Vacant housing units | | | | |
|--|---------------------------|------------------------|----------------|--|--------------------|-----------------------------|------------------------------|-------|--|----------------------|----------------|--------|--|
| | | Total | Owner occupied | | Renter occupied | Average household size | | Total | For seasonal, recrea- tional, or occasional use | Vacancy rate | | | |
| | | | Number | Percent of occupied housing units | | Owner- occupied units | Renter- occupied units | | | Available housing | Home- owner | Rental | |
| | | | | | | | | | | | | | |
| Jackson County—Con. | | | | | | | | | | | | | |
| Minneota township..... | 164 | 118 | 102 | 86.4 | 16 | 2.15 | 2.50 | 46 | 38 | 0.8 | 1.0 | 0.0 | |
| Okabena city..... | 86 | 74 | 67 | 90.5 | 7 | 2.58 | 2.14 | 12 | 3 | 1.3 | 1.5 | 0.0 | |
| Petersburg township..... | 114 | 99 | 80 | 80.8 | 19 | 2.35 | 2.32 | 15 | 1 | 2.9 | 2.4 | 5.0 | |
| Rost township..... | 89 | 83 | 68 | 81.9 | 15 | 2.51 | 2.67 | 6 | 0 | 0.0 | 0.0 | 0.0 | |
| Round Lake township..... | 72 | 66 | 56 | 84.8 | 10 | 2.45 | 2.90 | 6 | 1 | 0.0 | 0.0 | 0.0 | |
| Sioux Valley township..... | 89 | 75 | 59 | 78.7 | 16 | 2.68 | 2.13 | 14 | 1 | 0.0 | 0.0 | 0.0 | |
| Weimer township..... | 63 | 54 | 49 | 90.7 | 5 | 2.67 | 2.20 | 9 | 2 | 1.8 | 2.0 | 0.0 | |
| West Heron Lake township..... | 68 | 65 | 60 | 92.3 | 5 | 2.80 | 2.60 | 3 | 2 | 0.0 | 0.0 | 0.0 | |
| Wilder city..... | 28 | 25 | 25 | 100.0 | 0 | 2.40 | 0.00 | 3 | 1 | 3.8 | 0.0 | 100.0 | |
| Wisconsin township..... | 104 | 92 | 75 | 81.5 | 17 | 2.37 | 3.24 | 12 | 3 | 1.1 | 0.0 | 5.6 | |
| Kanabec County..... | 7,849 | 6,413 | 5,251 | 81.9 | 1,162 | 2.54 | 2.28 | 1,436 | 918 | 3.6 | 2.7 | 7.6 | |
| Ann Lake township..... | 245 | 185 | 173 | 93.5 | 12 | 2.36 | 3.25 | 60 | 52 | 2.6 | 2.3 | 7.7 | |
| Arthur township..... | 771 | 683 | 595 | 87.1 | 88 | 2.66 | 2.94 | 88 | 52 | 2.3 | 2.3 | 2.2 | |
| Braham city (part)..... | 0 | 0 | 0 | (X) | 0 | 0.00 | 0.00 | 0 | 0 | (X) | (X) | (X) | |
| Brunswick township..... | 580 | 501 | 445 | 88.8 | 56 | 2.59 | 3.09 | 79 | 42 | 2.3 | 2.6 | 0.0 | |
| Comfort township..... | 493 | 420 | 384 | 91.4 | 36 | 2.59 | 2.28 | 73 | 51 | 2.1 | 1.8 | 5.3 | |
| Ford township..... | 142 | 86 | 81 | 94.2 | 5 | 2.28 | 2.00 | 56 | 53 | 0.0 | 0.0 | 0.0 | |
| Grass Lake township..... | 433 | 394 | 354 | 89.8 | 40 | 2.62 | 2.73 | 39 | 15 | 1.5 | 0.8 | 6.7 | |
| Grasston city..... | 63 | 53 | 45 | 84.9 | 8 | 2.98 | 3.00 | 10 | 1 | 8.6 | 8.2 | 11.1 | |
| Hay Brook township..... | 160 | 99 | 92 | 92.9 | 7 | 2.43 | 2.29 | 61 | 50 | 1.9 | 2.1 | 0.0 | |
| Hillman township..... | 226 | 182 | 168 | 92.3 | 14 | 2.48 | 1.93 | 44 | 33 | 0.5 | 0.6 | 0.0 | |
| Kanabec township..... | 398 | 346 | 289 | 83.5 | 57 | 2.77 | 2.49 | 52 | 29 | 1.4 | 1.4 | 1.7 | |
| Knife Lake township..... | 647 | 459 | 423 | 92.2 | 36 | 2.52 | 2.44 | 188 | 155 | 2.7 | 3.0 | 0.0 | |
| Kroschel township..... | 199 | 90 | 82 | 91.1 | 8 | 2.37 | 2.75 | 109 | 101 | 4.3 | 3.5 | 11.1 | |
| Mora city..... | 1,684 | 1,513 | 877 | 58.0 | 636 | 2.37 | 1.99 | 171 | 7 | 6.7 | 4.4 | 9.7 | |
| Ogilvie city..... | 186 | 160 | 110 | 68.8 | 50 | 2.36 | 2.18 | 26 | 2 | 8.6 | 6.8 | 12.3 | |
| Peace township..... | 614 | 397 | 358 | 90.2 | 39 | 2.37 | 2.33 | 217 | 181 | 3.2 | 2.5 | 9.3 | |
| Pomroy township..... | 223 | 161 | 144 | 89.4 | 17 | 2.59 | 3.06 | 62 | 45 | 4.1 | 3.3 | 10.5 | |
| Quamba city..... | 47 | 42 | 36 | 85.7 | 6 | 2.89 | 3.17 | 5 | 0 | 6.7 | 7.7 | 0.0 | |
| South Fork township..... | 314 | 286 | 262 | 91.6 | 24 | 2.74 | 3.00 | 28 | 3 | 3.0 | 2.2 | 11.1 | |
| Whited township..... | 424 | 356 | 333 | 93.5 | 23 | 2.62 | 2.17 | 68 | 46 | 1.6 | 1.5 | 4.2 | |
| Kandiyohi County..... | 19,476 | 16,732 | 12,272 | 73.3 | 4,460 | 2.54 | 2.25 | 2,744 | 1,794 | 3.1 | 2.0 | 5.9 | |
| Arctander township..... | 196 | 149 | 135 | 90.6 | 14 | 2.61 | 2.07 | 47 | 35 | 0.0 | 0.0 | 0.0 | |
| Atwater city..... | 494 | 468 | 347 | 74.1 | 121 | 2.44 | 2.17 | 26 | 2 | 2.7 | 2.5 | 3.2 | |
| Blomkest city..... | 72 | 68 | 65 | 95.6 | 3 | 2.32 | 2.00 | 4 | 1 | 1.4 | 1.5 | 0.0 | |
| Burbank township..... | 227 | 205 | 190 | 92.7 | 15 | 2.75 | 2.93 | 22 | 12 | 1.4 | 1.0 | 6.3 | |
| Colfax township..... | 330 | 224 | 206 | 92.0 | 18 | 2.46 | 2.22 | 106 | 99 | 2.2 | 2.4 | 0.0 | |
| Dovre township..... | 838 | 788 | 723 | 91.8 | 65 | 2.71 | 2.40 | 50 | 23 | 2.1 | 1.2 | 11.0 | |
| East Lake Lillian township..... | 98 | 83 | 79 | 95.2 | 4 | 2.30 | 4.25 | 15 | 5 | 4.6 | 2.5 | 33.3 | |
| Edwards township..... | 97 | 91 | 85 | 93.4 | 6 | 2.67 | 2.00 | 6 | 0 | 1.1 | 1.1 | 0.0 | |
| Fahln township..... | 354 | 137 | 119 | 86.9 | 18 | 2.48 | 2.22 | 217 | 202 | 4.8 | 4.0 | 10.0 | |
| Genessee township..... | 196 | 172 | 153 | 89.0 | 19 | 2.42 | 2.21 | 24 | 18 | 0.0 | 0.0 | 0.0 | |
| Green Lake township..... | 798 | 630 | 603 | 95.7 | 27 | 2.50 | 2.48 | 168 | 148 | 1.7 | 1.6 | 3.6 | |
| Harrison township..... | 528 | 252 | 228 | 90.5 | 24 | 2.31 | 2.04 | 276 | 267 | 0.4 | 0.4 | 0.0 | |
| Holland township..... | 125 | 114 | 103 | 90.4 | 11 | 2.93 | 3.27 | 11 | 1 | 3.4 | 1.9 | 14.3 | |
| Irving township..... | 601 | 374 | 336 | 89.8 | 38 | 2.43 | 2.32 | 227 | 201 | 3.6 | 3.7 | 2.6 | |
| Kandiyohi city..... | 233 | 202 | 149 | 73.8 | 53 | 2.65 | 1.75 | 31 | 0 | 3.3 | 2.0 | 7.0 | |
| Kandiyohi township..... | 255 | 242 | 219 | 90.5 | 23 | 2.66 | 2.13 | 13 | 10 | 0.0 | 0.0 | 0.0 | |
| Lake Andrew township..... | 800 | 406 | 379 | 93.3 | 27 | 2.45 | 1.93 | 394 | 382 | 0.7 | 0.8 | 0.0 | |
| Lake Elizabeth township..... | 103 | 93 | 78 | 83.9 | 15 | 2.62 | 1.93 | 10 | 1 | 1.0 | 1.3 | 0.0 | |
| Lake Lillian city..... | 136 | 121 | 98 | 81.0 | 23 | 2.08 | 1.43 | 15 | 0 | 6.9 | 1.0 | 25.8 | |
| Lake Lillian township..... | 91 | 76 | 65 | 85.5 | 11 | 2.49 | 2.55 | 15 | 2 | 1.3 | 1.5 | 0.0 | |
| Mamre township..... | 141 | 135 | 123 | 91.1 | 12 | 2.85 | 2.83 | 6 | 1 | 0.7 | 0.0 | 7.7 | |
| New London city..... | 566 | 521 | 361 | 69.3 | 160 | 2.52 | 1.75 | 45 | 8 | 5.3 | 2.9 | 10.1 | |
| New London township..... | 1,492 | 1,195 | 1,082 | 90.5 | 113 | 2.47 | 2.34 | 297 | 244 | 2.8 | 2.2 | 8.8 | |
| Norway Lake township..... | 149 | 122 | 110 | 90.2 | 12 | 2.30 | 1.75 | 27 | 15 | 0.8 | 0.9 | 0.0 | |
| Pennock city..... | 184 | 174 | 138 | 79.3 | 36 | 2.99 | 2.67 | 10 | 0 | 3.8 | 1.4 | 12.2 | |
| Prinsburg city..... | 216 | 207 | 187 | 90.3 | 20 | 2.40 | 2.40 | 9 | 2 | 1.9 | 1.1 | 9.1 | |
| Raymond city..... | 336 | 307 | 231 | 75.2 | 76 | 2.68 | 1.92 | 29 | 0 | 5.8 | 2.9 | 13.5 | |
| Regal city..... | 20 | 19 | 14 | 73.7 | 5 | 1.79 | 1.80 | 1 | 0 | 0.0 | 0.0 | 0.0 | |
| Roseland township..... | 155 | 147 | 128 | 87.1 | 19 | 2.48 | 2.79 | 8 | 0 | 1.3 | 1.5 | 0.0 | |
| Roseville township..... | 279 | 233 | 201 | 86.3 | 32 | 2.64 | 2.84 | 46 | 29 | 1.7 | 1.0 | 5.7 | |
| St. Johns township..... | 162 | 153 | 128 | 83.7 | 25 | 2.65 | 2.88 | 9 | 0 | 1.9 | 0.8 | 7.4 | |
| Spicer city..... | 621 | 520 | 348 | 66.9 | 172 | 2.39 | 1.83 | 101 | 59 | 6.5 | 2.2 | 14.0 | |
| Sunburg city..... | 57 | 47 | 37 | 78.7 | 10 | 2.38 | 1.20 | 10 | 0 | 9.6 | 7.5 | 16.7 | |
| Whitefield township..... | 201 | 191 | 162 | 84.8 | 29 | 2.73 | 2.83 | 10 | 1 | 1.5 | 1.2 | 3.3 | |
| Willmar city..... | 8,123 | 7,677 | 4,512 | 58.8 | 3,165 | 2.54 | 2.28 | 446 | 24 | 3.5 | 2.5 | 5.0 | |
| Willmar township..... | 202 | 189 | 150 | 79.4 | 39 | 2.62 | 2.82 | 13 | 2 | 2.0 | 2.6 | 0.0 | |
| Kittson County..... | 2,605 | 1,986 | 1,638 | 82.5 | 348 | 2.35 | 1.71 | 619 | 240 | 5.0 | 2.2 | 16.4 | |
| Arveson township..... | 49 | 35 | 34 | 97.1 | 1 | 2.74 | 3.00 | 14 | 5 | 0.0 | 0.0 | 0.0 | |
| Cannon township..... | 21 | 8 | 8 | 100.0 | 0 | 2.50 | 0.00 | 13 | 11 | 0.0 | 0.0 | (X) | |
| Caribou township..... | 28 | 16 | 14 | 87.5 | 2 | 3.21 | 1.50 | 12 | 8 | 0.0 | 0.0 | 0.0 | |
| Clow township..... | 20 | 16 | 14 | 87.5 | 2 | 2.79 | 3.50 | 4 | 0 | 0.0 | 0.0 | 0.0 | |
| Davis township..... | 21 | 15 | 15 | 100.0 | 0 | 2.00 | 0.00 | 6 | 0 | 0.0 | 0.0 | (X) | |
| Deerwood township..... | 79 | 61 | 58 | 95.1 | 3 | 2.48 | 3.00 | 18 | 10 | 4.6 | 4.8 | 0.0 | |
| Donaldson city..... | 21 | 17 | 15 | 88.2 | 2 | 2.53 | 2.00 | 4 | 3 | 0.0 | 0.0 | 0.0 | |
| Granville township..... | 45 | 34 | 31 | 91.2 | 3 | 2.42 | 2.67 | 11 | 4 | 5.6 | 6.1 | 0.0 | |

Table 11.
Housing Occupancy and Tenure: 2010—Con.

[For information on confidentiality protection, nonsampling error, and definitions, see Selected Appendixes at <www.census.gov/prod/cen2010/cph-1-a.pdf>]

| State County County Subdivision Place | Total housing units | Occupied housing units | | | | | | Vacant housing units | | | | |
|--|---------------------------|------------------------|----------------|--|--------------------|-----------------------------|------------------------------|----------------------|--|----------------------|----------------|--------|
| | | Total | Owner occupied | | Renter occupied | Average household size | | Total | For seasonal, recrea- tional, or occasional use | Vacancy rate | | |
| | | | Number | Percent of occupied housing units | | Owner- occupied units | Renter- occupied units | | | Available housing | Home- owner | Rental |
| | | | | | | | | | | | | |
| Kittson County—Con. | | | | | | | | | | | | |
| Hallock city..... | 549 | 449 | 359 | 80.0 | 90 | 2.21 | 1.36 | 100 | 9 | 10.3 | 4.2 | 28.3 |
| Hallock township..... | 40 | 36 | 34 | 94.4 | 2 | 2.94 | 2.00 | 4 | 0 | 0.0 | 0.0 | 0.0 |
| Halma city..... | 34 | 26 | 24 | 92.3 | 2 | 2.38 | 2.00 | 8 | 4 | 0.0 | 0.0 | 0.0 |
| Hampden township..... | 23 | 16 | 14 | 87.5 | 2 | 2.21 | 3.50 | 7 | 0 | 0.0 | 0.0 | 0.0 |
| Hazelton township..... | 55 | 37 | 36 | 97.3 | 1 | 2.86 | 1.00 | 18 | 7 | 0.0 | 0.0 | 0.0 |
| Hill township..... | 9 | 6 | 6 | 100.0 | 0 | 2.50 | 0.00 | 3 | 1 | 0.0 | 0.0 | (X) |
| Humboldt city..... | 26 | 20 | 18 | 90.0 | 2 | 2.28 | 2.00 | 6 | 1 | 0.0 | 0.0 | 0.0 |
| Jupiter township..... | 66 | 45 | 41 | 91.1 | 4 | 2.61 | 1.00 | 21 | 13 | 0.0 | 0.0 | 0.0 |
| Karlstad city..... | 399 | 331 | 212 | 64.0 | 119 | 2.43 | 1.66 | 68 | 13 | 7.2 | 3.6 | 12.9 |
| Kennedy city..... | 114 | 89 | 77 | 86.5 | 12 | 2.27 | 1.50 | 25 | 1 | 8.8 | 1.2 | 40.0 |
| Klondike UT..... | 7 | 0 | 0 | (X) | 0 | 0.00 | 0.00 | 7 | 7 | (X) | (X) | (X) |
| Lake Bronson city..... | 144 | 109 | 86 | 78.9 | 23 | 2.05 | 2.30 | 35 | 16 | 2.6 | 0.0 | 11.1 |
| Lancaster city..... | 189 | 163 | 122 | 74.8 | 41 | 2.30 | 1.44 | 26 | 8 | 4.6 | 3.9 | 6.8 |
| McKinley UT..... | 34 | 15 | 15 | 100.0 | 0 | 2.53 | 0.00 | 19 | 18 | 0.0 | 0.0 | (X) |
| North Red River UT..... | 2 | 0 | 0 | (X) | 0 | 0.00 | 0.00 | 2 | 0 | (X) | (X) | (X) |
| Norway township..... | 51 | 39 | 38 | 97.4 | 1 | 2.32 | 3.00 | 12 | 10 | 0.0 | 0.0 | 0.0 |
| Peatland UT..... | 13 | 3 | 2 | 66.7 | 1 | 3.00 | 3.00 | 10 | 4 | 0.0 | 0.0 | 0.0 |
| Pelan township..... | 31 | 19 | 18 | 94.7 | 1 | 2.22 | 5.00 | 12 | 8 | 5.0 | 0.0 | 50.0 |
| Percy township..... | 61 | 19 | 17 | 89.5 | 2 | 1.53 | 2.50 | 42 | 41 | 0.0 | 0.0 | 0.0 |
| Poppleton township..... | 61 | 49 | 44 | 89.8 | 5 | 2.57 | 1.40 | 12 | 7 | 0.0 | 0.0 | 0.0 |
| Richardville township..... | 50 | 39 | 33 | 84.6 | 6 | 2.48 | 3.33 | 11 | 3 | 0.0 | 0.0 | 0.0 |
| St. Joseph township..... | 36 | 24 | 22 | 91.7 | 2 | 2.45 | 1.00 | 12 | 9 | 0.0 | 0.0 | 0.0 |
| St. Vincent city..... | 40 | 29 | 28 | 96.6 | 1 | 2.21 | 2.00 | 11 | 1 | 0.0 | 0.0 | 0.0 |
| St. Vincent township..... | 43 | 26 | 23 | 88.5 | 3 | 2.35 | 1.33 | 17 | 3 | 0.0 | 0.0 | 0.0 |
| Skane township..... | 26 | 19 | 18 | 94.7 | 1 | 2.44 | 2.00 | 7 | 1 | 0.0 | 0.0 | 0.0 |
| South Red River township..... | 9 | 6 | 6 | 100.0 | 0 | 3.17 | 0.00 | 3 | 0 | 25.0 | 25.0 | (X) |
| Spring Brook township..... | 30 | 23 | 23 | 100.0 | 0 | 2.26 | 0.00 | 7 | 3 | 0.0 | 0.0 | (X) |
| Svea township..... | 21 | 20 | 18 | 90.0 | 2 | 2.50 | 2.00 | 1 | 0 | 0.0 | 0.0 | 0.0 |
| Tegner township..... | 28 | 23 | 21 | 91.3 | 2 | 2.19 | 1.00 | 5 | 4 | 0.0 | 0.0 | 0.0 |
| Teien township..... | 47 | 33 | 28 | 84.8 | 5 | 2.07 | 3.00 | 14 | 0 | 0.0 | 0.0 | 0.0 |
| Thompson township..... | 83 | 71 | 66 | 93.0 | 5 | 2.12 | 2.40 | 12 | 7 | 0.0 | 0.0 | 0.0 |
| Koochiching County..... | 7,900 | 5,874 | 4,551 | 77.5 | 1,323 | 2.32 | 1.89 | 2,026 | 1,531 | 3.2 | 1.9 | 7.4 |
| Big Falls city..... | 181 | 130 | 94 | 72.3 | 36 | 1.91 | 1.56 | 51 | 28 | 7.1 | 1.1 | 20.0 |
| East Koochiching UT..... | 322 | 153 | 143 | 93.5 | 10 | 2.39 | 1.30 | 169 | 153 | 0.6 | 0.7 | 0.0 |
| International Falls city..... | 3,157 | 2,903 | 1,946 | 67.0 | 957 | 2.32 | 1.82 | 254 | 31 | 3.3 | 2.2 | 5.5 |
| Littlefork city..... | 296 | 258 | 180 | 69.8 | 78 | 2.42 | 2.12 | 38 | 18 | 5.5 | 1.1 | 14.1 |
| Mizpah city..... | 45 | 28 | 26 | 92.9 | 2 | 2.08 | 1.00 | 17 | 14 | 3.4 | 3.7 | 0.0 |
| Nett Lake UT..... | 36 | 36 | 19 | 52.8 | 17 | 2.32 | 3.35 | 0 | 0 | 0.0 | 0.0 | 0.0 |
| Nett Lake CDP (part)..... | 26 | 26 | 12 | 46.2 | 14 | 1.75 | 3.50 | 0 | 0 | 0.0 | 0.0 | 0.0 |
| Northome city..... | 104 | 89 | 64 | 71.9 | 25 | 2.50 | 1.44 | 15 | 4 | 8.2 | 3.0 | 19.4 |
| Northome UT..... | 354 | 188 | 171 | 91.0 | 17 | 2.42 | 1.94 | 166 | 154 | 1.0 | 1.1 | 0.0 |
| Northwest Koochiching UT..... | 468 | 209 | 190 | 90.9 | 19 | 2.15 | 2.89 | 259 | 233 | 2.8 | 3.1 | 0.0 |
| Rainy Lake UT..... | 2,463 | 1,713 | 1,575 | 91.9 | 138 | 2.37 | 2.17 | 750 | 618 | 2.1 | 1.5 | 8.0 |
| Ranier city..... | 89 | 70 | 56 | 80.0 | 14 | 1.88 | 1.64 | 19 | 3 | 14.5 | 3.4 | 40.0 |
| South Koochiching UT..... | 385 | 97 | 87 | 89.7 | 10 | 1.99 | 1.60 | 288 | 275 | 2.0 | 2.2 | 0.0 |
| Lac qui Parle County..... | 3,692 | 3,155 | 2,556 | 81.0 | 599 | 2.35 | 1.84 | 537 | 158 | 4.5 | 2.5 | 12.2 |
| Agassiz township..... | 52 | 39 | 33 | 84.6 | 6 | 2.85 | 1.50 | 13 | 10 | 0.0 | 0.0 | 0.0 |
| Arena township..... | 58 | 54 | 48 | 88.9 | 6 | 2.25 | 2.33 | 4 | 1 | 0.0 | 0.0 | 0.0 |
| Augusta township..... | 61 | 49 | 46 | 93.9 | 3 | 2.30 | 1.33 | 12 | 5 | 0.0 | 0.0 | 0.0 |
| Baxter township..... | 84 | 74 | 66 | 89.2 | 8 | 2.76 | 2.25 | 10 | 4 | 0.0 | 0.0 | 0.0 |
| Bellingham city..... | 106 | 82 | 78 | 95.1 | 4 | 1.95 | 4.00 | 24 | 12 | 7.8 | 1.3 | 60.0 |
| Boyd city..... | 114 | 88 | 73 | 83.0 | 15 | 2.00 | 1.93 | 26 | 0 | 9.3 | 3.9 | 28.6 |
| Camp Release township..... | 133 | 128 | 112 | 87.5 | 16 | 2.55 | 1.81 | 5 | 2 | 1.5 | 1.8 | 0.0 |
| Cerro Gordo township..... | 91 | 76 | 65 | 85.5 | 11 | 2.58 | 2.64 | 15 | 6 | 3.6 | 2.8 | 7.7 |
| Dawson city..... | 768 | 682 | 483 | 70.8 | 199 | 2.32 | 1.78 | 86 | 10 | 5.2 | 3.0 | 10.3 |
| Freeland township..... | 53 | 41 | 37 | 90.2 | 4 | 2.62 | 1.25 | 12 | 3 | 10.9 | 9.8 | 20.0 |
| Garfield township..... | 71 | 57 | 49 | 86.0 | 8 | 2.61 | 2.13 | 14 | 6 | 0.0 | 0.0 | 0.0 |
| Hamlin township..... | 78 | 68 | 55 | 80.9 | 13 | 2.44 | 2.38 | 10 | 3 | 0.0 | 0.0 | 0.0 |
| Hantho township..... | 56 | 43 | 38 | 88.4 | 5 | 2.50 | 2.00 | 13 | 9 | 0.0 | 0.0 | 0.0 |
| Lac qui Parle township..... | 89 | 73 | 66 | 90.4 | 7 | 2.41 | 2.71 | 16 | 8 | 1.3 | 0.0 | 12.5 |
| Lake Shore township..... | 94 | 84 | 75 | 89.3 | 9 | 2.28 | 2.22 | 10 | 5 | 0.0 | 0.0 | 0.0 |
| Louisburg city..... | 30 | 18 | 16 | 88.9 | 2 | 2.56 | 3.00 | 12 | 11 | 5.3 | 5.9 | 0.0 |
| Madison city..... | 873 | 736 | 551 | 74.9 | 185 | 2.12 | 1.60 | 137 | 16 | 8.7 | 5.0 | 18.8 |
| Madison township..... | 96 | 89 | 75 | 84.3 | 14 | 2.57 | 1.64 | 7 | 5 | 0.0 | 0.0 | 0.0 |
| Manfred township..... | 47 | 38 | 32 | 84.2 | 6 | 2.72 | 2.00 | 9 | 7 | 0.0 | 0.0 | 0.0 |
| Marietta city..... | 101 | 82 | 72 | 87.8 | 10 | 2.00 | 1.80 | 19 | 6 | 2.4 | 2.7 | 0.0 |
| Maxwell township..... | 76 | 70 | 60 | 85.7 | 10 | 2.65 | 2.00 | 6 | 0 | 2.8 | 0.0 | 16.7 |
| Mehurin township..... | 48 | 38 | 29 | 76.3 | 9 | 2.14 | 1.67 | 10 | 2 | 0.0 | 0.0 | 0.0 |
| Nassau city..... | 42 | 35 | 31 | 88.6 | 4 | 2.13 | 1.50 | 7 | 5 | 0.0 | 0.0 | 0.0 |
| Perry township..... | 52 | 44 | 38 | 86.4 | 6 | 2.32 | 2.17 | 8 | 5 | 0.0 | 0.0 | 0.0 |
| Providence township..... | 75 | 64 | 61 | 95.3 | 3 | 2.69 | 1.67 | 11 | 5 | 3.0 | 3.2 | 0.0 |
| Riverside township..... | 127 | 118 | 104 | 88.1 | 14 | 2.67 | 2.29 | 9 | 1 | 1.7 | 1.9 | 0.0 |
| Ten Mile Lake township..... | 72 | 65 | 56 | 86.2 | 9 | 2.41 | 2.00 | 7 | 1 | 1.5 | 1.8 | 0.0 |
| Walter township..... | 69 | 59 | 51 | 86.4 | 8 | 2.55 | 2.25 | 10 | 3 | 0.0 | 0.0 | 0.0 |
| Yellow Bank township..... | 76 | 61 | 56 | 91.8 | 5 | 2.55 | 3.20 | 15 | 7 | 3.1 | 1.7 | 16.7 |

Table 11.
Housing Occupancy and Tenure: 2010—Con.

[For information on confidentiality protection, nonsampling error, and definitions, see Selected Appendixes at <www.census.gov/prod/cen2010/cph-1-a.pdf>]

| State County County Subdivision Place | Total housing units | Occupied housing units | | | | | | Vacant housing units | | | | |
|--|---------------------------|------------------------|----------------|--|--------------------|-----------------------------|------------------------------|----------------------|--|----------------------|----------------|--------|
| | | Total | Owner occupied | | Renter occupied | Average household size | | Total | For seasonal, recrea- tional, or occasional use | Vacancy rate | | |
| | | | Number | Percent of occupied housing units | | Owner- occupied units | Renter- occupied units | | | Available housing | Home- owner | Rental |
| | | | | | | | | | | | | |
| Lake County..... | 7,681 | 4,825 | 3,893 | 80.7 | 932 | 2.27 | 1.92 | 2,856 | 2,375 | 6.0 | 2.9 | 17.0 |
| Beaver Bay city..... | 187 | 84 | 48 | 57.1 | 36 | 2.44 | 1.78 | 103 | 46 | 39.6 | 2.0 | 60.0 |
| Beaver Bay township..... | 419 | 213 | 193 | 90.6 | 20 | 2.24 | 2.05 | 206 | 184 | 6.5 | 5.3 | 16.7 |
| Finland CDP (part)..... | 34 | 17 | 17 | 100.0 | 0 | 2.35 | 0.00 | 17 | 15 | 5.6 | 0.0 | 100.0 |
| Crystal Bay township..... | 329 | 215 | 190 | 88.4 | 25 | 2.14 | 1.96 | 114 | 97 | 0.5 | 0.5 | 0.0 |
| Finland CDP (part)..... | 100 | 78 | 69 | 88.5 | 9 | 1.96 | 2.22 | 22 | 14 | 1.3 | 1.4 | 0.0 |
| Fall Lake township..... | 917 | 280 | 244 | 87.1 | 36 | 1.98 | 1.78 | 637 | 593 | 10.4 | 8.3 | 22.0 |
| Lake No. 1 UT..... | 241 | 71 | 65 | 91.5 | 6 | 2.12 | 2.67 | 170 | 167 | 1.4 | 1.5 | 0.0 |
| Lake No. 2 UT..... | 1,397 | 885 | 830 | 93.8 | 55 | 2.36 | 2.53 | 512 | 440 | 2.4 | 1.8 | 11.3 |
| Silver Bay city..... | 974 | 836 | 721 | 86.2 | 115 | 2.20 | 1.93 | 138 | 95 | 2.9 | 2.3 | 6.4 |
| Silver Creek township..... | 1,073 | 503 | 461 | 91.7 | 42 | 2.25 | 2.40 | 570 | 471 | 14.1 | 4.1 | 60.0 |
| Stony River township..... | 345 | 89 | 81 | 91.0 | 8 | 1.88 | 2.63 | 256 | 242 | 8.2 | 2.4 | 40.0 |
| Two Harbors city..... | 1,799 | 1,649 | 1,060 | 64.3 | 589 | 2.40 | 1.82 | 150 | 40 | 3.9 | 2.6 | 6.2 |
| Lake of the Woods County..... | 3,672 | 1,784 | 1,479 | 82.9 | 305 | 2.29 | 1.97 | 1,888 | 1,696 | 3.9 | 2.2 | 11.0 |
| Angle township..... | 404 | 66 | 57 | 86.4 | 9 | 1.88 | 1.33 | 338 | 337 | 0.0 | 0.0 | 0.0 |
| Angle Inlet CDP..... | 150 | 31 | 28 | 90.3 | 3 | 2.04 | 1.00 | 119 | 118 | 0.0 | 0.0 | 0.0 |
| Baudette city..... | 577 | 489 | 315 | 64.4 | 174 | 2.37 | 1.80 | 88 | 27 | 6.5 | 3.1 | 12.0 |
| Baudette township..... | 219 | 140 | 127 | 90.7 | 13 | 2.39 | 2.69 | 79 | 67 | 1.4 | 0.8 | 7.1 |
| Boone township..... | 40 | 15 | 14 | 93.3 | 1 | 2.50 | 1.00 | 25 | 21 | 0.0 | 0.0 | 0.0 |
| Chilgren township..... | 108 | 70 | 67 | 95.7 | 3 | 2.66 | 1.33 | 38 | 27 | 1.4 | 1.5 | 0.0 |
| Forest Area township..... | 35 | 2 | 0 | 0.0 | 2 | 0.00 | 2.50 | 33 | 33 | 0.0 | (X) | 0.0 |
| Gudrid township..... | 129 | 89 | 78 | 87.6 | 11 | 2.50 | 2.18 | 40 | 30 | 5.3 | 4.9 | 8.3 |
| Kiel township..... | 20 | 1 | 1 | 100.0 | 0 | 1.00 | 0.00 | 19 | 19 | 0.0 | 0.0 | (X) |
| Lakewood township..... | 294 | 43 | 39 | 90.7 | 4 | 1.95 | 2.25 | 251 | 243 | 0.0 | 0.0 | 0.0 |
| McDougald township..... | 126 | 90 | 83 | 92.2 | 7 | 2.47 | 2.86 | 36 | 29 | 3.2 | 2.3 | 12.5 |
| Myhre township..... | 109 | 80 | 74 | 92.5 | 6 | 2.34 | 1.17 | 29 | 13 | 3.5 | 3.8 | 0.0 |
| Potamo township..... | 79 | 44 | 39 | 88.6 | 5 | 2.26 | 3.80 | 35 | 33 | 0.0 | 0.0 | 0.0 |
| Prosper township..... | 233 | 79 | 74 | 93.7 | 5 | 2.07 | 2.20 | 154 | 151 | 1.2 | 1.3 | 0.0 |
| Rapid River township..... | 17 | 7 | 7 | 100.0 | 0 | 1.71 | 0.00 | 10 | 10 | 0.0 | 0.0 | (X) |
| Roosevelt city (part)..... | 3 | 3 | 3 | 100.0 | 0 | 2.33 | 0.00 | 0 | 0 | 0.0 | 0.0 | (X) |
| Rulien township..... | 4 | 0 | 0 | (X) | 0 | 0.00 | 0.00 | 4 | 4 | (X) | (X) | (X) |
| Spooner township..... | 98 | 80 | 74 | 92.5 | 6 | 2.30 | 3.33 | 18 | 11 | 3.6 | 1.3 | 25.0 |
| Swiftwater township..... | 74 | 32 | 29 | 90.6 | 3 | 1.97 | 1.00 | 42 | 36 | 0.0 | 0.0 | 0.0 |
| Township 157-30..... | 2 | 1 | 1 | 100.0 | 0 | 1.00 | 0.00 | 1 | 1 | 0.0 | 0.0 | (X) |
| Township 158-30..... | 25 | 8 | 7 | 87.5 | 1 | 4.43 | 5.00 | 17 | 17 | 0.0 | 0.0 | 0.0 |
| Victory township..... | 14 | 4 | 4 | 100.0 | 0 | 1.75 | 0.00 | 10 | 10 | 0.0 | 0.0 | (X) |
| Wabanica township..... | 210 | 110 | 101 | 91.8 | 9 | 2.15 | 2.22 | 100 | 87 | 3.5 | 1.0 | 25.0 |
| Walhalla township..... | 81 | 58 | 56 | 96.6 | 2 | 2.27 | 2.00 | 23 | 16 | 3.3 | 3.4 | 0.0 |
| Wheeler township..... | 503 | 134 | 111 | 82.8 | 23 | 2.16 | 1.78 | 369 | 361 | 5.0 | 3.5 | 11.5 |
| Williams city..... | 110 | 86 | 70 | 81.4 | 16 | 2.17 | 2.44 | 24 | 13 | 7.5 | 5.4 | 15.8 |
| Zippel township..... | 158 | 53 | 48 | 90.6 | 5 | 2.29 | 1.60 | 105 | 100 | 0.0 | 0.0 | 0.0 |
| Le Sueur County..... | 12,416 | 10,758 | 8,911 | 82.8 | 1,847 | 2.59 | 2.38 | 1,658 | 937 | 3.6 | 2.1 | 10.5 |
| Cleveland city..... | 298 | 278 | 242 | 87.1 | 36 | 2.63 | 2.31 | 20 | 1 | 2.5 | 1.2 | 10.0 |
| Cleveland township..... | 331 | 259 | 241 | 93.1 | 18 | 2.54 | 2.28 | 72 | 60 | 2.3 | 2.4 | 0.0 |
| Cordova township..... | 287 | 181 | 163 | 90.1 | 18 | 2.59 | 2.72 | 106 | 90 | 3.2 | 0.6 | 21.7 |
| Derrynane township..... | 216 | 207 | 183 | 88.4 | 24 | 2.47 | 2.33 | 9 | 1 | 0.5 | 0.0 | 4.0 |
| Elysian city (part)..... | 366 | 272 | 229 | 84.2 | 43 | 2.38 | 2.35 | 94 | 76 | 3.9 | 2.5 | 10.4 |
| Elysian township..... | 716 | 428 | 376 | 87.9 | 52 | 2.47 | 2.27 | 288 | 263 | 2.9 | 2.8 | 3.6 |
| Heidelberg city..... | 47 | 41 | 39 | 95.1 | 2 | 2.97 | 3.00 | 6 | 0 | 6.8 | 7.1 | 0.0 |
| Kasota city..... | 305 | 293 | 245 | 83.6 | 48 | 2.37 | 1.98 | 12 | 0 | 3.3 | 1.2 | 12.7 |
| Kasota township..... | 685 | 608 | 543 | 89.3 | 65 | 2.61 | 2.51 | 77 | 61 | 1.1 | 1.1 | 1.5 |
| Kilkenny city..... | 63 | 53 | 46 | 86.8 | 7 | 2.41 | 3.29 | 10 | 0 | 3.6 | 4.2 | 0.0 |
| Kilkenny township..... | 193 | 169 | 159 | 94.1 | 10 | 2.42 | 1.90 | 24 | 15 | 0.6 | 0.6 | 0.0 |
| Lanesburgh township..... | 711 | 682 | 636 | 93.3 | 46 | 3.01 | 2.63 | 29 | 2 | 1.6 | 1.5 | 2.1 |
| Le Center city..... | 971 | 915 | 670 | 73.2 | 245 | 2.70 | 2.59 | 56 | 3 | 3.7 | 1.9 | 8.2 |
| Le Sueur city (part)..... | 1,780 | 1,638 | 1,139 | 69.5 | 499 | 2.52 | 2.16 | 142 | 6 | 5.5 | 2.8 | 11.2 |
| Lexington township..... | 299 | 271 | 250 | 92.3 | 21 | 2.62 | 2.52 | 28 | 9 | 3.2 | 2.3 | 12.5 |
| Mankato city (part)..... | 1 | 1 | 1 | 100.0 | 0 | 4.00 | 0.00 | 0 | 0 | 0.0 | 0.0 | (X) |
| Montgomery city..... | 1,306 | 1,185 | 943 | 79.6 | 242 | 2.43 | 2.71 | 121 | 8 | 5.9 | 3.4 | 14.7 |
| Montgomery township..... | 277 | 245 | 230 | 93.9 | 15 | 2.63 | 2.80 | 32 | 7 | 4.3 | 3.0 | 21.1 |
| New Prague city (part)..... | 1,152 | 1,093 | 930 | 85.1 | 163 | 2.82 | 2.54 | 59 | 3 | 2.6 | 2.0 | 5.8 |
| Ottawa township..... | 122 | 117 | 106 | 90.6 | 11 | 2.39 | 2.73 | 5 | 1 | 0.0 | 0.0 | 0.0 |
| Sharon township..... | 251 | 242 | 229 | 94.6 | 13 | 2.63 | 2.62 | 9 | 1 | 1.6 | 1.3 | 7.1 |
| Tyrone township..... | 225 | 215 | 195 | 90.7 | 20 | 2.63 | 2.45 | 10 | 3 | 0.9 | 1.0 | 0.0 |
| Washington township..... | 487 | 310 | 283 | 91.3 | 27 | 2.33 | 2.04 | 177 | 160 | 2.8 | 3.1 | 0.0 |
| Waterville city..... | 963 | 785 | 583 | 74.3 | 202 | 2.34 | 2.09 | 178 | 88 | 6.8 | 2.0 | 18.5 |
| Waterville township..... | 364 | 270 | 250 | 92.6 | 20 | 2.66 | 2.50 | 94 | 79 | 1.1 | 0.4 | 9.1 |
| Lincoln County..... | 3,108 | 2,574 | 2,063 | 80.1 | 511 | 2.35 | 1.79 | 534 | 238 | 4.7 | 1.8 | 14.7 |
| Alta Vista township..... | 80 | 74 | 66 | 89.2 | 8 | 2.42 | 1.88 | 6 | 2 | 0.0 | 0.0 | 0.0 |
| Arco city..... | 51 | 37 | 32 | 86.5 | 5 | 2.09 | 1.60 | 14 | 6 | 7.5 | 3.0 | 28.6 |
| Ash Lake township..... | 76 | 68 | 60 | 88.2 | 8 | 2.17 | 2.63 | 8 | 3 | 2.9 | 0.0 | 20.0 |
| Diamond Lake township..... | 122 | 80 | 74 | 92.5 | 6 | 2.51 | 3.50 | 42 | 33 | 1.2 | 1.3 | 0.0 |
| Drammen township..... | 58 | 47 | 35 | 74.5 | 12 | 2.37 | 2.92 | 11 | 3 | 6.0 | 7.9 | 0.0 |
| Hansonville township..... | 59 | 41 | 37 | 90.2 | 4 | 2.22 | 2.00 | 18 | 4 | 4.7 | 5.1 | 0.0 |
| Hendricks city..... | 378 | 326 | 234 | 71.8 | 92 | 2.08 | 1.84 | 52 | 27 | 4.1 | 1.3 | 10.6 |
| Hendricks township..... | 127 | 78 | 72 | 92.3 | 6 | 2.57 | 2.67 | 49 | 38 | 1.3 | 1.4 | 0.0 |
| Hope township..... | 113 | 109 | 99 | 90.8 | 10 | 2.59 | 1.60 | 4 | 1 | 0.9 | 1.0 | 0.0 |
| Ivanhoe city..... | 317 | 268 | 209 | 78.0 | 59 | 2.14 | 1.46 | 49 | 6 | 9.3 | 1.4 | 29.4 |

Table 11.
Housing Occupancy and Tenure: 2010—Con.

[For information on confidentiality protection, nonsampling error, and definitions, see Selected Appendixes at <www.census.gov/prod/cen2010/cph-1-a.pdf>]

| State County County Subdivision Place | Total housing units | Occupied housing units | | | | | | Vacant housing units | | | | |
|--|---------------------------|------------------------|----------------|--|--------------------|-----------------------------|------------------------------|----------------------|--|----------------------|----------------|--------|
| | | Total | Owner occupied | | Renter occupied | Average household size | | Total | For seasonal, recrea- tional, or occasional use | Vacancy rate | | |
| | | | Number | Percent of occupied housing units | | Owner- occupied units | Renter- occupied units | | | Available housing | Home- owner | Rental |
| | | | | | | | | | | | | |
| Lincoln County—Con. | | | | | | | | | | | | |
| Lake Benton city..... | 383 | 338 | 241 | 71.3 | 97 | 2.18 | 1.62 | 45 | 6 | 5.2 | 2.4 | 11.6 |
| Lake Benton township..... | 147 | 96 | 79 | 82.3 | 17 | 2.54 | 2.35 | 51 | 45 | 2.0 | 2.4 | 0.0 |
| Lake Stay township..... | 65 | 57 | 53 | 93.0 | 4 | 2.68 | 3.50 | 8 | 4 | 0.0 | 0.0 | 0.0 |
| Limestone township..... | 60 | 53 | 42 | 79.2 | 11 | 2.64 | 2.27 | 7 | 3 | 0.0 | 0.0 | 0.0 |
| Marble township..... | 80 | 64 | 56 | 87.5 | 8 | 2.50 | 2.63 | 16 | 4 | 3.0 | 1.8 | 11.1 |
| Marshfield township..... | 91 | 88 | 84 | 95.5 | 4 | 2.77 | 2.25 | 3 | 0 | 0.0 | 0.0 | 0.0 |
| Royal township..... | 115 | 82 | 65 | 79.3 | 17 | 2.49 | 1.59 | 33 | 6 | 9.7 | 0.0 | 34.6 |
| Shaokatan township..... | 111 | 70 | 66 | 94.3 | 4 | 2.58 | 2.00 | 41 | 34 | 2.8 | 0.0 | 33.3 |
| Tyler city..... | 583 | 520 | 393 | 75.6 | 127 | 2.29 | 1.51 | 63 | 9 | 6.1 | 3.2 | 14.2 |
| Verdi township..... | 92 | 78 | 66 | 84.6 | 12 | 2.74 | 2.08 | 14 | 4 | 4.9 | 1.5 | 20.0 |
| Lyon County..... | 11,098 | 10,227 | 6,799 | 66.5 | 3,428 | 2.60 | 2.06 | 871 | 65 | 4.5 | 2.2 | 8.9 |
| Amiret township..... | 98 | 92 | 79 | 85.9 | 13 | 2.61 | 3.00 | 6 | 1 | 2.1 | 2.4 | 0.0 |
| Balaton city..... | 307 | 273 | 218 | 79.9 | 55 | 2.35 | 2.11 | 34 | 4 | 4.5 | 3.1 | 9.7 |
| Clifton township..... | 98 | 87 | 73 | 83.9 | 14 | 2.96 | 2.36 | 11 | 0 | 4.4 | 2.7 | 12.5 |
| Coon Creek township..... | 100 | 94 | 87 | 92.6 | 7 | 2.59 | 2.71 | 6 | 0 | 1.0 | 0.0 | 12.5 |
| Cottonwood city..... | 545 | 504 | 362 | 71.8 | 142 | 2.56 | 1.96 | 41 | 1 | 5.8 | 1.9 | 14.1 |
| Custer township..... | 90 | 85 | 75 | 88.2 | 10 | 2.45 | 1.90 | 5 | 1 | 1.2 | 1.3 | 0.0 |
| Eidsvold township..... | 89 | 81 | 74 | 91.4 | 7 | 2.99 | 2.14 | 8 | 0 | 2.4 | 0.0 | 22.2 |
| Fairview township..... | 161 | 156 | 136 | 87.2 | 20 | 2.65 | 1.70 | 5 | 1 | 0.6 | 0.7 | 0.0 |
| Florence city..... | 20 | 14 | 13 | 92.9 | 1 | 2.69 | 4.00 | 6 | 1 | 12.5 | 13.3 | 0.0 |
| Garvin city..... | 62 | 52 | 42 | 80.8 | 10 | 2.48 | 3.10 | 10 | 0 | 8.8 | 10.6 | 0.0 |
| Ghent city..... | 164 | 155 | 127 | 81.9 | 28 | 2.53 | 1.75 | 9 | 0 | 4.9 | 0.8 | 20.0 |
| Grandview township..... | 105 | 99 | 86 | 86.9 | 13 | 2.94 | 2.69 | 6 | 1 | 1.0 | 0.0 | 7.1 |
| Island Lake township..... | 76 | 71 | 62 | 87.3 | 9 | 2.45 | 2.56 | 5 | 2 | 1.4 | 1.6 | 0.0 |
| Lake Marshall township..... | 223 | 203 | 176 | 86.7 | 27 | 2.84 | 2.56 | 20 | 0 | 1.4 | 0.6 | 6.7 |
| Lucas township..... | 98 | 93 | 77 | 82.8 | 16 | 2.87 | 1.56 | 5 | 2 | 1.1 | 1.3 | 0.0 |
| Lynd city..... | 184 | 164 | 139 | 84.8 | 25 | 2.71 | 2.88 | 20 | 2 | 8.9 | 6.1 | 21.9 |
| Lynd township..... | 172 | 157 | 142 | 90.4 | 15 | 2.71 | 2.53 | 15 | 2 | 0.0 | 0.0 | 0.0 |
| Lyons township..... | 82 | 77 | 63 | 81.8 | 14 | 2.73 | 1.93 | 5 | 0 | 0.0 | 0.0 | 0.0 |
| Marshall city..... | 5,744 | 5,394 | 2,876 | 53.3 | 2,518 | 2.64 | 2.05 | 350 | 24 | 4.7 | 2.1 | 7.6 |
| Minneota city..... | 635 | 582 | 457 | 78.5 | 125 | 2.40 | 1.86 | 53 | 5 | 4.4 | 1.7 | 13.0 |
| Monroe township..... | 94 | 85 | 71 | 83.5 | 14 | 2.41 | 2.21 | 9 | 1 | 4.5 | 2.7 | 12.5 |
| Nordland township..... | 81 | 76 | 67 | 88.2 | 9 | 2.72 | 3.44 | 5 | 0 | 3.8 | 1.5 | 18.2 |
| Rock Lake township..... | 122 | 107 | 102 | 95.3 | 5 | 2.45 | 3.00 | 15 | 5 | 2.7 | 2.9 | 0.0 |
| Russell city..... | 175 | 157 | 130 | 82.8 | 27 | 2.22 | 1.85 | 18 | 0 | 2.4 | 1.5 | 6.9 |
| Shelburne township..... | 80 | 68 | 65 | 95.6 | 3 | 2.51 | 5.00 | 12 | 1 | 0.0 | 0.0 | 0.0 |
| Sodus township..... | 108 | 99 | 93 | 93.9 | 6 | 2.90 | 2.17 | 9 | 0 | 1.0 | 1.0 | 0.0 |
| Stanley township..... | 92 | 89 | 79 | 88.8 | 10 | 2.76 | 2.00 | 3 | 0 | 0.0 | 0.0 | 0.0 |
| Taunton city..... | 78 | 68 | 59 | 86.8 | 9 | 2.08 | 1.78 | 10 | 0 | 1.4 | 0.0 | 10.0 |
| Tracy city..... | 1,032 | 876 | 623 | 71.1 | 253 | 2.53 | 2.05 | 156 | 10 | 8.2 | 5.1 | 14.9 |
| Vallers township..... | 88 | 81 | 70 | 86.4 | 11 | 2.74 | 2.00 | 7 | 0 | 4.7 | 0.0 | 26.7 |
| Westerheim township..... | 95 | 88 | 76 | 86.4 | 12 | 2.70 | 2.50 | 7 | 1 | 3.3 | 0.0 | 20.0 |
| McLeod County..... | 15,760 | 14,639 | 11,210 | 76.6 | 3,429 | 2.61 | 2.01 | 1,121 | 90 | 4.2 | 2.1 | 10.4 |
| Acoma township..... | 437 | 421 | 386 | 91.7 | 35 | 2.75 | 2.34 | 16 | 5 | 0.9 | 0.8 | 2.8 |
| Bergen township..... | 381 | 362 | 325 | 89.8 | 37 | 2.77 | 2.89 | 19 | 1 | 2.9 | 2.4 | 7.5 |
| Biscay city..... | 47 | 43 | 40 | 93.0 | 3 | 2.60 | 3.00 | 4 | 0 | 4.3 | 2.4 | 25.0 |
| Brownton city..... | 349 | 314 | 243 | 77.4 | 71 | 2.59 | 1.87 | 35 | 4 | 7.1 | 5.4 | 12.0 |
| Collins township..... | 216 | 183 | 170 | 92.9 | 13 | 2.59 | 2.54 | 33 | 19 | 1.1 | 0.6 | 7.1 |
| Glencoe city..... | 2,424 | 2,220 | 1,582 | 71.3 | 638 | 2.60 | 2.18 | 204 | 8 | 5.5 | 2.1 | 13.1 |
| Glencoe township..... | 214 | 200 | 183 | 91.5 | 17 | 2.54 | 1.76 | 14 | 0 | 1.5 | 0.5 | 10.5 |
| Hale township..... | 387 | 359 | 323 | 90.0 | 36 | 2.64 | 2.47 | 28 | 3 | 1.9 | 0.3 | 14.3 |
| Hassan Valley township..... | 270 | 252 | 234 | 92.9 | 18 | 2.71 | 3.22 | 18 | 2 | 1.2 | 0.8 | 5.0 |
| Helen township..... | 329 | 314 | 293 | 93.3 | 21 | 2.70 | 3.38 | 15 | 1 | 1.6 | 1.3 | 4.5 |
| Hutchinson city..... | 6,393 | 5,950 | 4,041 | 67.9 | 1,909 | 2.55 | 1.88 | 443 | 23 | 5.0 | 2.6 | 9.6 |
| Hutchinson township..... | 468 | 439 | 419 | 95.4 | 20 | 2.79 | 2.50 | 29 | 8 | 0.5 | 0.5 | 0.0 |
| Lester Prairie city..... | 704 | 654 | 540 | 82.6 | 114 | 2.72 | 2.31 | 50 | 0 | 6.0 | 4.1 | 14.3 |
| Lynn township..... | 231 | 216 | 192 | 88.9 | 24 | 2.57 | 2.38 | 15 | 2 | 2.3 | 1.0 | 11.1 |
| Penn township..... | 131 | 120 | 111 | 92.5 | 9 | 2.60 | 2.89 | 11 | 4 | 0.0 | 0.0 | 0.0 |
| Plato city..... | 146 | 139 | 121 | 87.1 | 18 | 2.31 | 2.28 | 7 | 0 | 1.4 | 0.0 | 10.0 |
| Rich Valley township..... | 284 | 266 | 252 | 94.7 | 14 | 2.62 | 2.50 | 18 | 2 | 1.1 | 1.2 | 0.0 |
| Round Grove township..... | 119 | 109 | 95 | 87.2 | 14 | 2.38 | 1.79 | 10 | 1 | 2.7 | 3.1 | 0.0 |
| Silver Lake city..... | 379 | 352 | 266 | 75.6 | 86 | 2.55 | 1.85 | 27 | 1 | 4.3 | 2.9 | 8.5 |
| Stewart city..... | 261 | 235 | 179 | 76.2 | 56 | 2.53 | 2.11 | 26 | 0 | 4.4 | 3.2 | 7.9 |
| Sumter township..... | 203 | 191 | 179 | 93.7 | 12 | 2.80 | 2.75 | 12 | 1 | 1.0 | 1.1 | 0.0 |
| Winsted city..... | 1,017 | 947 | 701 | 74.0 | 246 | 2.61 | 1.85 | 70 | 5 | 4.8 | 1.9 | 12.1 |
| Winsted township..... | 370 | 353 | 335 | 94.9 | 18 | 2.75 | 2.67 | 17 | 0 | 1.9 | 1.2 | 14.3 |
| Mahnomen County..... | 2,786 | 2,019 | 1,454 | 72.0 | 565 | 2.54 | 2.92 | 767 | 562 | 3.5 | 2.8 | 5.1 |
| Beaulieu township..... | 52 | 41 | 36 | 87.8 | 5 | 2.47 | 3.80 | 11 | 4 | 2.1 | 2.3 | 0.0 |
| Beaulieu CDP (part)..... | 15 | 13 | 11 | 84.6 | 2 | 1.91 | 3.50 | 2 | 1 | 0.0 | 0.0 | 0.0 |
| Bejou city..... | 42 | 37 | 27 | 73.0 | 10 | 2.48 | 2.20 | 5 | 1 | 2.6 | 0.0 | 9.1 |
| Bejou township..... | 44 | 32 | 30 | 93.8 | 2 | 2.43 | 3.00 | 12 | 4 | 0.0 | 0.0 | 0.0 |
| Chief township..... | 50 | 39 | 33 | 84.6 | 6 | 2.39 | 2.83 | 11 | 0 | 8.7 | 10.0 | 0.0 |
| Beaulieu CDP (part)..... | 9 | 8 | 5 | 62.5 | 3 | 2.00 | 3.33 | 1 | 0 | 0.0 | 0.0 | 0.0 |
| Clover township..... | 49 | 42 | 32 | 76.2 | 10 | 2.84 | 3.00 | 7 | 4 | 2.3 | 3.0 | 0.0 |
| Gregory township..... | 41 | 32 | 30 | 93.8 | 2 | 2.23 | 3.50 | 9 | 5 | 0.0 | 0.0 | 0.0 |
| Heier township..... | 72 | 57 | 52 | 91.2 | 5 | 2.56 | 2.00 | 15 | 11 | 1.7 | 0.0 | 16.7 |
| Island Lake township..... | 303 | 96 | 89 | 92.7 | 7 | 2.35 | 3.43 | 207 | 198 | 2.0 | 0.0 | 20.0 |

Table 11.
Housing Occupancy and Tenure: 2010—Con.

[For information on confidentiality protection, nonsampling error, and definitions, see Selected Appendixes at <www.census.gov/prod/cen2010/cph-1-a.pdf>]

| State County County Subdivision Place | Total housing units | Occupied housing units | | | | | | Vacant housing units | | | | |
|---|---------------------------|------------------------|----------------|--|--------------------|-----------------------------|------------------------------|----------------------|--|----------------------|----------------|--------|
| | | Total | Owner occupied | | Renter occupied | Average household size | | Total | For seasonal, recrea- tional, or occasional use | Vacancy rate | | |
| | | | Number | Percent of occupied housing units | | Owner- occupied units | Renter- occupied units | | | Available housing | Home- owner | Rental |
| | | | | | | | | | | | | |
| Mahnomen County--Con. Island Lake township--Con. | | | | | | | | | | | | |
| Pine Bend CDP..... | 11 | 11 | 6 | 54.5 | 5 | 2.00 | 3.20 | 0 | 0 | 0.0 | 0.0 | 0.0 |
| La Garde township..... | 74 | 52 | 44 | 84.6 | 8 | 2.41 | 3.63 | 22 | 12 | 0.0 | 0.0 | 0.0 |
| Midway CDP..... | 7 | 6 | 1 | 16.7 | 5 | 1.00 | 5.00 | 1 | 0 | 0.0 | 0.0 | 0.0 |
| The Ranch CDP..... | 9 | 6 | 6 | 100.0 | 0 | 1.50 | 0.00 | 3 | 1 | 0.0 | 0.0 | (X) |
| Lake Grove township..... | 88 | 71 | 66 | 93.0 | 5 | 2.68 | 2.40 | 17 | 8 | 1.4 | 1.5 | 0.0 |
| Little Elbow township..... | 278 | 100 | 95 | 95.0 | 5 | 2.55 | 3.40 | 178 | 168 | 3.8 | 2.1 | 28.6 |
| Twin Lakes CDP (part)..... | 119 | 37 | 37 | 100.0 | 0 | 2.65 | 0.00 | 82 | 82 | 0.0 | 0.0 | (X) |
| Mahnomen city..... | 582 | 529 | 314 | 59.4 | 215 | 2.29 | 2.08 | 53 | 4 | 5.3 | 6.0 | 4.4 |
| Marsh Creek township..... | 50 | 46 | 36 | 78.3 | 10 | 2.83 | 5.00 | 4 | 2 | 0.0 | 0.0 | 0.0 |
| Oakland township..... | 190 | 107 | 94 | 87.9 | 13 | 2.70 | 3.15 | 83 | 74 | 2.7 | 1.1 | 12.5 |
| Pembina township..... | 251 | 238 | 153 | 64.3 | 85 | 2.66 | 3.48 | 13 | 1 | 2.9 | 2.5 | 3.4 |
| Riverland CDP..... | 74 | 72 | 1 | 1.4 | 71 | 3.00 | 3.85 | 2 | 0 | 2.7 | 0.0 | 2.7 |
| Popple Grove township..... | 56 | 49 | 41 | 83.7 | 8 | 3.05 | 1.75 | 7 | 0 | 2.0 | 0.0 | 11.1 |
| Rosedale township..... | 59 | 52 | 45 | 86.5 | 7 | 2.64 | 2.29 | 7 | 5 | 1.9 | 0.0 | 12.5 |
| Twin Lakes township..... | 323 | 239 | 128 | 53.6 | 111 | 2.80 | 4.14 | 84 | 60 | 0.8 | 1.5 | 0.0 |
| Naytahwaush CDP..... | 178 | 161 | 61 | 37.9 | 100 | 2.61 | 4.19 | 17 | 3 | 0.6 | 1.6 | 0.0 |
| Roy Lake CDP (part)..... | 15 | 1 | 1 | 100.0 | 0 | 1.00 | 0.00 | 14 | 14 | 0.0 | 0.0 | (X) |
| Twin Lakes CDP (part)..... | 64 | 21 | 18 | 85.7 | 3 | 2.67 | 1.00 | 43 | 40 | 4.5 | 5.3 | 0.0 |
| West Roy Lake CDP..... | 26 | 22 | 20 | 90.9 | 2 | 3.10 | 6.00 | 4 | 1 | 0.0 | 0.0 | 0.0 |
| Waubun city..... | 182 | 160 | 109 | 68.1 | 51 | 2.48 | 2.55 | 22 | 1 | 8.4 | 5.9 | 13.6 |
| Marshall County..... | 4,812 | 3,981 | 3,294 | 82.7 | 687 | 2.47 | 1.77 | 831 | 366 | 3.2 | 1.6 | 10.4 |
| Agder township..... | 45 | 39 | 38 | 97.4 | 1 | 2.82 | 2.00 | 6 | 2 | 0.0 | 0.0 | 0.0 |
| Alma township..... | 46 | 37 | 36 | 97.3 | 1 | 2.33 | 4.00 | 9 | 0 | 0.0 | 0.0 | 0.0 |
| Alvarado city..... | 177 | 137 | 118 | 86.1 | 19 | 2.67 | 2.53 | 40 | 2 | 14.2 | 8.4 | 38.7 |
| Argyle city..... | 282 | 261 | 202 | 77.4 | 59 | 2.59 | 1.88 | 21 | 5 | 1.5 | 1.5 | 1.7 |
| Augsburg township..... | 41 | 29 | 23 | 79.3 | 6 | 2.74 | 1.83 | 12 | 2 | 0.0 | 0.0 | 0.0 |
| Big Woods township..... | 27 | 20 | 19 | 95.0 | 1 | 2.68 | 2.00 | 7 | 2 | 4.8 | 5.0 | 0.0 |
| Bloomer township..... | 32 | 30 | 29 | 96.7 | 1 | 3.03 | 1.00 | 2 | 0 | 0.0 | 0.0 | 0.0 |
| Boxville township..... | 18 | 16 | 15 | 93.8 | 1 | 2.53 | 1.00 | 2 | 0 | 5.9 | 6.3 | 0.0 |
| Cedar township..... | 51 | 34 | 30 | 88.2 | 4 | 2.53 | 2.50 | 17 | 13 | 0.0 | 0.0 | 0.0 |
| Como township..... | 38 | 20 | 19 | 95.0 | 1 | 2.00 | 1.00 | 18 | 16 | 0.0 | 0.0 | 0.0 |
| Comstock township..... | 54 | 48 | 41 | 85.4 | 7 | 2.34 | 1.29 | 6 | 2 | 2.0 | 0.0 | 12.5 |
| Donnelly township..... | 10 | 9 | 8 | 88.9 | 1 | 2.13 | 2.00 | 1 | 0 | 0.0 | 0.0 | 0.0 |
| Eagle Point township..... | 21 | 8 | 7 | 87.5 | 1 | 2.29 | 1.00 | 13 | 1 | 0.0 | 0.0 | 0.0 |
| East Park township..... | 39 | 10 | 9 | 90.0 | 1 | 2.44 | 1.00 | 29 | 28 | 0.0 | 0.0 | 0.0 |
| East Valley township..... | 26 | 20 | 18 | 90.0 | 2 | 2.17 | 2.00 | 6 | 3 | 0.0 | 0.0 | 0.0 |
| Eckvold township..... | 44 | 28 | 25 | 89.3 | 3 | 2.80 | 2.33 | 16 | 11 | 3.3 | 3.7 | 0.0 |
| Espelie township..... | 26 | 17 | 15 | 88.2 | 2 | 2.33 | 2.00 | 9 | 3 | 0.0 | 0.0 | 0.0 |
| Excel township..... | 129 | 115 | 98 | 85.2 | 17 | 2.64 | 2.41 | 14 | 4 | 0.0 | 0.0 | 0.0 |
| Foldahl township..... | 43 | 33 | 31 | 93.9 | 2 | 1.94 | 1.00 | 10 | 5 | 0.0 | 0.0 | 0.0 |
| Fork township..... | 8 | 5 | 5 | 100.0 | 0 | 2.00 | 0.00 | 3 | 0 | 0.0 | 0.0 | (X) |
| Grand Plain township..... | 30 | 22 | 22 | 100.0 | 0 | 2.50 | 0.00 | 8 | 3 | 0.0 | 0.0 | (X) |
| Grygla city..... | 131 | 110 | 71 | 64.5 | 39 | 2.17 | 1.72 | 21 | 0 | 13.4 | 4.1 | 26.4 |
| Holt city..... | 38 | 36 | 35 | 97.2 | 1 | 2.40 | 4.00 | 2 | 0 | 0.0 | 0.0 | 0.0 |
| Holt township..... | 67 | 55 | 54 | 98.2 | 1 | 2.43 | 1.00 | 12 | 6 | 1.8 | 0.0 | 50.0 |
| Huntly township..... | 51 | 30 | 25 | 83.3 | 5 | 2.68 | 2.00 | 21 | 14 | 3.2 | 0.0 | 16.7 |
| Lincoln township..... | 72 | 50 | 42 | 84.0 | 8 | 2.43 | 1.88 | 22 | 18 | 0.0 | 0.0 | 0.0 |
| Linsell township..... | 34 | 13 | 13 | 100.0 | 0 | 2.23 | 0.00 | 21 | 21 | 0.0 | 0.0 | (X) |
| McCrea township..... | 108 | 102 | 91 | 89.2 | 11 | 2.47 | 1.45 | 6 | 1 | 0.0 | 0.0 | 0.0 |
| Marsh Grove township..... | 68 | 57 | 51 | 89.5 | 6 | 2.57 | 2.00 | 11 | 7 | 0.0 | 0.0 | 0.0 |
| Middle River city..... | 161 | 148 | 107 | 72.3 | 41 | 2.16 | 1.76 | 13 | 2 | 2.0 | 1.8 | 2.4 |
| Middle River township..... | 38 | 33 | 29 | 87.9 | 4 | 2.28 | 2.00 | 5 | 1 | 2.9 | 3.3 | 0.0 |
| Moose River township..... | 31 | 12 | 11 | 91.7 | 1 | 2.09 | 2.00 | 19 | 16 | 0.0 | 0.0 | 0.0 |
| Moylan township..... | 60 | 39 | 37 | 94.9 | 2 | 2.51 | 2.50 | 21 | 15 | 0.0 | 0.0 | 0.0 |
| Mud Lake UT..... | 0 | 0 | 0 | (X) | 0 | 0.00 | 0.00 | 0 | 0 | (X) | (X) | (X) |
| Nelson Park township..... | 76 | 54 | 51 | 94.4 | 3 | 2.35 | 1.67 | 22 | 9 | 0.0 | 0.0 | 0.0 |
| Newfolden city..... | 176 | 156 | 118 | 75.6 | 38 | 2.60 | 1.61 | 20 | 4 | 6.5 | 1.6 | 19.1 |
| New Folden township..... | 99 | 88 | 84 | 95.5 | 4 | 2.57 | 3.50 | 11 | 5 | 0.0 | 0.0 | 0.0 |
| New Maine township..... | 92 | 78 | 74 | 94.9 | 4 | 2.59 | 1.75 | 14 | 11 | 0.0 | 0.0 | 0.0 |
| New Solum township..... | 136 | 122 | 114 | 93.4 | 8 | 2.67 | 2.63 | 14 | 7 | 0.0 | 0.0 | 0.0 |
| Oak Park township..... | 63 | 55 | 51 | 92.7 | 4 | 2.39 | 2.25 | 8 | 0 | 1.8 | 1.9 | 0.0 |
| Oslo city..... | 158 | 134 | 114 | 85.1 | 20 | 2.57 | 1.85 | 24 | 1 | 4.3 | 4.2 | 4.8 |
| Parker township..... | 21 | 14 | 10 | 71.4 | 4 | 2.60 | 2.25 | 7 | 2 | 0.0 | 0.0 | 0.0 |
| Rollis township..... | 66 | 53 | 47 | 88.7 | 6 | 2.30 | 1.17 | 13 | 8 | 3.6 | 4.1 | 0.0 |
| Sinnott township..... | 24 | 15 | 13 | 86.7 | 2 | 1.69 | 1.00 | 9 | 2 | 6.3 | 0.0 | 33.3 |
| Spruce Valley township..... | 111 | 95 | 87 | 91.6 | 8 | 2.57 | 2.25 | 16 | 9 | 0.0 | 0.0 | 0.0 |
| Stephen city..... | 346 | 304 | 226 | 74.3 | 78 | 2.45 | 1.33 | 42 | 16 | 4.7 | 0.9 | 14.1 |
| Strandquist city..... | 47 | 32 | 29 | 90.6 | 3 | 2.17 | 2.00 | 15 | 5 | 5.9 | 6.5 | 0.0 |
| Tamarac township..... | 37 | 33 | 30 | 90.9 | 3 | 2.23 | 1.33 | 4 | 1 | 0.0 | 0.0 | 0.0 |
| Thief Lake township..... | 36 | 19 | 17 | 89.5 | 2 | 2.06 | 2.00 | 17 | 13 | 4.8 | 5.6 | 0.0 |
| Valley township..... | 77 | 64 | 58 | 90.6 | 6 | 2.34 | 2.17 | 13 | 8 | 0.0 | 0.0 | 0.0 |
| Vega township..... | 58 | 54 | 52 | 96.3 | 2 | 2.37 | 1.00 | 4 | 0 | 3.6 | 3.7 | 0.0 |
| Veldt township..... | 42 | 15 | 13 | 86.7 | 2 | 1.92 | 2.50 | 27 | 23 | 6.3 | 7.1 | 0.0 |
| Viking city..... | 46 | 43 | 36 | 83.7 | 7 | 2.44 | 2.29 | 3 | 0 | 0.0 | 0.0 | 0.0 |
| Viking township..... | 73 | 66 | 57 | 86.4 | 9 | 2.44 | 1.89 | 7 | 5 | 0.0 | 0.0 | 0.0 |
| Wanger township..... | 41 | 30 | 27 | 90.0 | 3 | 2.63 | 1.33 | 11 | 4 | 0.0 | 0.0 | 0.0 |
| Warren city..... | 743 | 681 | 472 | 69.3 | 209 | 2.43 | 1.67 | 62 | 3 | 5.3 | 2.7 | 10.7 |
| Warrenton township..... | 39 | 35 | 34 | 97.1 | 1 | 2.94 | 3.00 | 4 | 0 | 0.0 | 0.0 | 0.0 |

Table 11.
Housing Occupancy and Tenure: 2010—Con.

[For information on confidentiality protection, nonsampling error, and definitions, see Selected Appendixes at <www.census.gov/prod/cen2010/cph-1-a.pdf>]

| State County County Subdivision Place | Total housing units | Occupied housing units | | | | | | Vacant housing units | | | | |
|--|---------------------------|------------------------|----------------|--|--------------------|-----------------------------|------------------------------|----------------------|--|----------------------|----------------|--------|
| | | Total | Owner occupied | | Renter occupied | Average household size | | Total | For seasonal, recrea- tional, or occasional use | Vacancy rate | | |
| | | | Number | Percent of occupied housing units | | Owner- occupied units | Renter- occupied units | | | Available housing | Home- owner | Rental |
| | | | | | | | | | | | | |
| Marshall County—Con. | | | | | | | | | | | | |
| West Valley township..... | 76 | 50 | 45 | 90.0 | 5 | 2.76 | 1.60 | 26 | 19 | 0.0 | 0.0 | 0.0 |
| Whiteford township..... | 23 | 18 | 17 | 94.4 | 1 | 2.47 | 2.00 | 5 | 4 | 0.0 | 0.0 | 0.0 |
| Wright township..... | 60 | 50 | 44 | 88.0 | 6 | 2.32 | 2.33 | 10 | 4 | 0.0 | 0.0 | 0.0 |
| Martin County..... | 10,009 | 9,035 | 6,802 | 75.3 | 2,233 | 2.35 | 2.02 | 974 | 170 | 4.3 | 1.9 | 10.9 |
| Cedar township..... | 101 | 90 | 78 | 86.7 | 12 | 2.37 | 3.17 | 11 | 2 | 0.0 | 0.0 | 0.0 |
| Center Creek township..... | 99 | 92 | 72 | 78.3 | 20 | 2.24 | 2.65 | 7 | 0 | 0.0 | 0.0 | 0.0 |
| Ceylon city..... | 183 | 153 | 127 | 83.0 | 26 | 2.45 | 2.23 | 30 | 0 | 5.2 | 2.8 | 16.1 |
| Dunnell city..... | 88 | 80 | 69 | 86.3 | 11 | 2.06 | 2.27 | 8 | 1 | 2.4 | 0.0 | 15.4 |
| East Chain township..... | 128 | 113 | 93 | 82.3 | 20 | 2.48 | 3.25 | 15 | 2 | 6.6 | 0.0 | 28.6 |
| Elm Creek township..... | 79 | 74 | 66 | 89.2 | 8 | 2.58 | 2.25 | 5 | 2 | 1.3 | 0.0 | 11.1 |
| Fairmont city..... | 5,251 | 4,812 | 3,342 | 69.5 | 1,470 | 2.28 | 1.90 | 439 | 58 | 4.9 | 2.0 | 10.8 |
| Fairmont township..... | 123 | 118 | 106 | 89.8 | 12 | 2.68 | 2.83 | 5 | 1 | 1.7 | 0.0 | 14.3 |
| Fox Lake township..... | 174 | 110 | 92 | 83.6 | 18 | 2.25 | 2.72 | 64 | 43 | 3.5 | 3.2 | 5.3 |
| Fraser township..... | 122 | 115 | 94 | 81.7 | 21 | 2.55 | 3.05 | 7 | 0 | 1.7 | 0.0 | 8.7 |
| Galena township..... | 99 | 94 | 87 | 92.6 | 7 | 2.64 | 2.57 | 5 | 2 | 1.1 | 1.1 | 0.0 |
| Granada city..... | 147 | 129 | 113 | 87.6 | 16 | 2.29 | 2.75 | 18 | 2 | 9.8 | 4.2 | 36.0 |
| Jay township..... | 110 | 95 | 83 | 87.4 | 12 | 2.47 | 2.67 | 15 | 1 | 4.0 | 2.4 | 14.3 |
| Lake Belt township..... | 104 | 84 | 72 | 85.7 | 12 | 2.32 | 1.83 | 20 | 9 | 3.4 | 4.0 | 0.0 |
| Lake Fremont township..... | 70 | 67 | 56 | 83.6 | 11 | 2.27 | 3.18 | 3 | 0 | 0.0 | 0.0 | 0.0 |
| Manyaska township..... | 150 | 125 | 108 | 86.4 | 17 | 2.46 | 2.35 | 25 | 17 | 1.6 | 1.8 | 0.0 |
| Nashville township..... | 93 | 80 | 68 | 85.0 | 12 | 2.46 | 2.33 | 13 | 0 | 2.4 | 2.9 | 0.0 |
| Northrop city..... | 111 | 104 | 88 | 84.6 | 16 | 2.20 | 2.06 | 7 | 0 | 3.7 | 0.0 | 20.0 |
| Ormsby city (part)..... | 28 | 26 | 26 | 100.0 | 0 | 2.15 | 0.00 | 2 | 0 | 0.0 | 0.0 | (X) |
| Pleasant Prairie township..... | 117 | 106 | 97 | 91.5 | 9 | 2.31 | 2.11 | 11 | 1 | 1.9 | 2.0 | 0.0 |
| Rolling Green township..... | 117 | 107 | 86 | 80.4 | 21 | 2.59 | 2.05 | 10 | 2 | 2.7 | 3.4 | 0.0 |
| Rutland township..... | 168 | 160 | 138 | 86.3 | 22 | 2.73 | 2.73 | 8 | 2 | 0.6 | 0.0 | 4.3 |
| Sherburn city..... | 563 | 500 | 364 | 72.8 | 136 | 2.39 | 1.79 | 63 | 5 | 4.9 | 4.2 | 6.8 |
| Silver Lake township..... | 219 | 199 | 179 | 89.9 | 20 | 2.61 | 2.55 | 20 | 9 | 1.5 | 1.1 | 4.8 |
| Tenhassen township..... | 116 | 104 | 83 | 79.8 | 21 | 2.53 | 2.38 | 12 | 1 | 0.9 | 0.0 | 4.3 |
| Trimont city..... | 348 | 310 | 242 | 78.1 | 68 | 2.36 | 1.93 | 38 | 5 | 4.2 | 2.8 | 8.9 |
| Truman city..... | 541 | 479 | 348 | 72.7 | 131 | 2.31 | 2.02 | 62 | 3 | 7.0 | 2.2 | 17.6 |
| Waverly township..... | 91 | 80 | 73 | 91.3 | 7 | 2.49 | 3.71 | 11 | 1 | 1.2 | 1.4 | 0.0 |
| Welcome city..... | 341 | 310 | 251 | 81.0 | 59 | 2.26 | 2.00 | 31 | 1 | 5.2 | 2.3 | 15.7 |
| Westford township..... | 128 | 119 | 101 | 84.9 | 18 | 2.48 | 2.50 | 9 | 0 | 0.0 | 0.0 | 0.0 |
| Meeker County..... | 10,674 | 9,176 | 7,437 | 81.0 | 1,739 | 2.59 | 2.13 | 1,498 | 906 | 2.9 | 2.0 | 6.8 |
| Acton township..... | 194 | 149 | 129 | 86.6 | 20 | 2.47 | 2.60 | 45 | 31 | 3.2 | 3.7 | 0.0 |
| Cedar Mills city..... | 24 | 23 | 21 | 91.3 | 2 | 1.90 | 2.50 | 1 | 0 | 4.2 | 4.5 | 0.0 |
| Cedar Mills township..... | 194 | 182 | 158 | 86.8 | 24 | 2.54 | 2.46 | 12 | 0 | 2.2 | 1.3 | 7.7 |
| Collinwood township..... | 521 | 392 | 368 | 93.9 | 24 | 2.80 | 2.79 | 129 | 104 | 3.9 | 3.7 | 7.7 |
| Cosmos city..... | 261 | 229 | 184 | 80.3 | 45 | 2.10 | 1.91 | 32 | 1 | 6.9 | 3.2 | 19.6 |
| Cosmos township..... | 97 | 88 | 80 | 90.9 | 8 | 2.61 | 2.38 | 9 | 2 | 1.1 | 1.2 | 0.0 |
| Danielson township..... | 122 | 111 | 104 | 93.7 | 7 | 2.63 | 3.00 | 11 | 6 | 1.7 | 1.9 | 0.0 |
| Darwin city..... | 153 | 139 | 113 | 81.3 | 26 | 2.69 | 1.77 | 14 | 3 | 1.4 | 0.9 | 3.7 |
| Darwin township..... | 393 | 289 | 266 | 92.0 | 23 | 2.30 | 2.96 | 104 | 87 | 1.7 | 1.5 | 4.0 |
| Dassel city..... | 620 | 572 | 385 | 67.3 | 187 | 2.69 | 1.98 | 48 | 6 | 4.3 | 2.3 | 8.3 |
| Dassel township..... | 670 | 546 | 511 | 93.6 | 35 | 2.82 | 2.37 | 124 | 95 | 2.7 | 2.7 | 2.8 |
| Eden Valley city (part)..... | 260 | 236 | 153 | 64.8 | 83 | 2.46 | 2.13 | 24 | 0 | 5.6 | 4.3 | 7.8 |
| Ellsworth township..... | 490 | 354 | 330 | 93.2 | 24 | 2.41 | 2.21 | 136 | 124 | 0.3 | 0.0 | 3.8 |
| Forest City township..... | 284 | 246 | 223 | 90.7 | 23 | 2.69 | 2.30 | 38 | 24 | 1.2 | 1.3 | 0.0 |
| Forest Prairie township..... | 415 | 348 | 332 | 95.4 | 16 | 2.79 | 2.88 | 67 | 60 | 0.6 | 0.6 | 0.0 |
| Greenleaf township..... | 415 | 288 | 266 | 92.4 | 22 | 2.27 | 3.32 | 127 | 105 | 2.0 | 2.2 | 0.0 |
| Grove City city..... | 291 | 268 | 174 | 64.9 | 94 | 2.59 | 1.97 | 23 | 0 | 5.0 | 1.7 | 10.5 |
| Harvey township..... | 165 | 153 | 139 | 90.8 | 14 | 2.49 | 2.00 | 12 | 2 | 1.3 | 0.7 | 6.7 |
| Kingston city..... | 70 | 61 | 55 | 90.2 | 6 | 2.65 | 2.50 | 9 | 1 | 7.6 | 1.8 | 40.0 |
| Kingston township..... | 589 | 436 | 402 | 92.2 | 34 | 2.87 | 2.97 | 153 | 128 | 2.4 | 2.2 | 5.4 |
| Litchfield city..... | 2,930 | 2,747 | 1,917 | 69.8 | 830 | 2.51 | 2.04 | 183 | 16 | 3.2 | 1.7 | 6.5 |
| Litchfield township..... | 370 | 329 | 308 | 93.6 | 21 | 2.49 | 2.86 | 41 | 34 | 0.6 | 0.3 | 4.5 |
| Manannah township..... | 248 | 225 | 200 | 88.9 | 25 | 2.72 | 2.44 | 23 | 5 | 0.9 | 1.0 | 0.0 |
| Swede Grove township..... | 148 | 139 | 118 | 84.9 | 21 | 2.78 | 3.43 | 9 | 1 | 0.7 | 0.0 | 4.5 |
| Union Grove township..... | 312 | 228 | 204 | 89.5 | 24 | 2.83 | 2.33 | 84 | 71 | 1.3 | 0.5 | 7.7 |
| Watkins city..... | 438 | 398 | 297 | 74.6 | 101 | 2.55 | 1.55 | 40 | 0 | 6.5 | 7.4 | 3.8 |
| Mille Lacs County..... | 12,750 | 10,166 | 7,738 | 76.1 | 2,428 | 2.59 | 2.28 | 2,584 | 1,820 | 3.7 | 2.7 | 6.6 |
| Bock city..... | 49 | 46 | 33 | 71.7 | 13 | 2.06 | 2.92 | 3 | 0 | 2.1 | 0.0 | 7.1 |
| Bogus Brook township..... | 511 | 486 | 438 | 90.1 | 48 | 2.94 | 2.81 | 25 | 7 | 1.0 | 1.1 | 0.0 |
| Borgholm township..... | 648 | 608 | 564 | 92.8 | 44 | 2.84 | 2.66 | 40 | 9 | 1.8 | 1.7 | 2.2 |
| Bradbury township..... | 129 | 94 | 84 | 89.4 | 10 | 2.79 | 3.40 | 35 | 28 | 4.1 | 2.3 | 16.7 |
| Dailey township..... | 121 | 97 | 83 | 85.6 | 14 | 2.43 | 2.29 | 24 | 13 | 2.0 | 1.2 | 6.7 |
| East Side township..... | 817 | 301 | 271 | 90.0 | 30 | 2.01 | 2.50 | 516 | 495 | 2.6 | 2.2 | 6.3 |
| Foreston city..... | 213 | 202 | 156 | 77.2 | 46 | 2.63 | 2.65 | 11 | 1 | 1.9 | 1.9 | 2.1 |
| Greenbush township..... | 492 | 459 | 420 | 91.5 | 39 | 2.83 | 2.67 | 33 | 4 | 1.9 | 1.6 | 4.9 |
| Hayland township..... | 230 | 194 | 179 | 92.3 | 15 | 2.61 | 2.27 | 36 | 18 | 3.9 | 3.7 | 6.3 |
| Isle city..... | 501 | 352 | 220 | 62.5 | 132 | 2.14 | 2.13 | 149 | 117 | 4.8 | 3.1 | 7.7 |
| Isle Harbor township..... | 403 | 233 | 212 | 91.0 | 21 | 2.53 | 2.71 | 170 | 157 | 2.5 | 1.4 | 12.5 |
| Kathio township..... | 914 | 555 | 363 | 65.4 | 192 | 2.80 | 3.13 | 359 | 274 | 7.2 | 7.5 | 6.8 |
| Vineland CDP..... | 369 | 300 | 153 | 51.0 | 147 | 3.36 | 3.29 | 69 | 40 | 4.4 | 2.5 | 6.4 |
| Lewis township..... | 59 | 20 | 19 | 95.0 | 1 | 2.68 | 1.00 | 39 | 36 | 0.0 | 0.0 | 0.0 |
| Milaca city..... | 1,449 | 1,308 | 732 | 56.0 | 576 | 2.30 | 1.89 | 141 | 8 | 5.0 | 2.6 | 7.9 |

Table 11.
Housing Occupancy and Tenure: 2010—Con.

[For information on confidentiality protection, nonsampling error, and definitions, see Selected Appendixes at <www.census.gov/prod/cen2010/cph-1-a.pdf>]

| State County County Subdivision Place | Total housing units | Occupied housing units | | | | | | Vacant housing units | | | | |
|--|---------------------------|------------------------|----------------|--|--------------------|-----------------------------|------------------------------|----------------------|--|----------------------|----------------|--------|
| | | Total | Owner occupied | | Renter occupied | Average household size | | Total | For seasonal, recrea- tional, or occasional use | Vacancy rate | | |
| | | | Number | Percent of occupied housing units | | Owner- occupied units | Renter- occupied units | | | Available housing | Home- owner | Rental |
| | | | | | | | | | | | | |
| Mille Lacs County—Con. | | | | | | | | | | | | |
| Milaca township..... | 603 | 568 | 522 | 91.9 | 46 | 2.84 | 2.80 | 35 | 8 | 2.2 | 1.9 | 6.1 |
| Milo township..... | 534 | 498 | 459 | 92.2 | 39 | 2.79 | 2.67 | 36 | 5 | 3.9 | 4.2 | 0.0 |
| Mudgett township..... | 54 | 36 | 32 | 88.9 | 4 | 2.28 | 2.75 | 18 | 14 | 2.7 | 3.0 | 0.0 |
| Onamia city..... | 398 | 349 | 165 | 47.3 | 184 | 2.45 | 1.73 | 49 | 8 | 9.0 | 4.5 | 12.8 |
| Onamia township..... | 298 | 233 | 191 | 82.0 | 42 | 2.41 | 2.71 | 65 | 45 | 2.1 | 1.5 | 4.5 |
| Page township..... | 315 | 273 | 250 | 91.6 | 23 | 2.74 | 2.57 | 42 | 20 | 2.5 | 2.3 | 4.2 |
| Pease city..... | 93 | 86 | 60 | 69.8 | 26 | 2.67 | 3.15 | 7 | 2 | 0.0 | 0.0 | 0.0 |
| Princeton city (part)..... | 2,006 | 1,890 | 1,181 | 62.5 | 709 | 2.50 | 2.16 | 116 | 3 | 3.2 | 2.7 | 3.9 |
| Princeton township..... | 869 | 837 | 768 | 91.8 | 69 | 2.67 | 2.94 | 32 | 6 | 1.5 | 1.4 | 2.8 |
| South Harbor township..... | 838 | 341 | 260 | 76.2 | 81 | 2.22 | 2.60 | 497 | 458 | 6.5 | 4.4 | 12.8 |
| Wahkon city..... | 206 | 100 | 76 | 76.0 | 24 | 2.05 | 2.08 | 106 | 84 | 15.0 | 11.6 | 23.5 |
| Morrison County..... | 15,731 | 13,080 | 10,474 | 80.1 | 2,606 | 2.60 | 2.07 | 2,651 | 1,868 | 2.9 | 1.8 | 7.2 |
| Agram township..... | 236 | 196 | 174 | 88.8 | 22 | 2.92 | 2.91 | 40 | 35 | 1.5 | 1.1 | 4.3 |
| Belle Prairie township..... | 453 | 439 | 405 | 92.3 | 34 | 2.54 | 2.12 | 14 | 4 | 0.7 | 0.5 | 2.9 |
| Bellevue township..... | 410 | 385 | 358 | 93.0 | 27 | 2.77 | 3.70 | 25 | 11 | 1.3 | 1.1 | 3.6 |
| Bowlus city..... | 122 | 114 | 88 | 77.2 | 26 | 2.64 | 2.23 | 8 | 0 | 3.3 | 1.1 | 10.0 |
| Buckman city..... | 105 | 95 | 82 | 86.3 | 13 | 2.83 | 2.92 | 10 | 0 | 3.1 | 0.0 | 18.8 |
| Buckman township..... | 255 | 244 | 221 | 90.6 | 23 | 3.01 | 2.96 | 11 | 4 | 0.4 | 0.0 | 4.2 |
| Buh township..... | 203 | 196 | 172 | 87.8 | 24 | 2.65 | 2.71 | 7 | 3 | 0.0 | 0.0 | 0.0 |
| Culdrum township..... | 194 | 173 | 145 | 83.8 | 28 | 2.86 | 2.61 | 21 | 6 | 2.2 | 1.4 | 6.3 |
| Cushing township..... | 365 | 279 | 263 | 94.3 | 16 | 2.58 | 1.75 | 86 | 68 | 2.8 | 2.2 | 11.1 |
| Darling township..... | 246 | 213 | 202 | 94.8 | 11 | 2.48 | 2.45 | 33 | 17 | 1.4 | 0.0 | 21.4 |
| Elmdale city..... | 47 | 44 | 38 | 86.4 | 6 | 2.50 | 3.50 | 3 | 1 | 2.2 | 2.6 | 0.0 |
| Elmdale township..... | 382 | 346 | 324 | 93.6 | 22 | 2.92 | 2.91 | 36 | 26 | 0.0 | 0.0 | 0.0 |
| Flensburg city..... | 94 | 84 | 74 | 88.1 | 10 | 2.62 | 2.80 | 10 | 1 | 3.4 | 3.8 | 0.0 |
| Genola city..... | 35 | 32 | 23 | 71.9 | 9 | 2.13 | 2.89 | 3 | 1 | 2.9 | 0.0 | 10.0 |
| Granite township..... | 164 | 155 | 147 | 94.8 | 8 | 3.15 | 2.25 | 9 | 5 | 1.3 | 0.7 | 11.1 |
| Green Prairie township..... | 305 | 279 | 266 | 95.3 | 13 | 2.69 | 2.46 | 26 | 14 | 2.1 | 1.8 | 7.1 |
| Harding city..... | 47 | 44 | 38 | 86.4 | 6 | 2.21 | 2.33 | 3 | 1 | 2.2 | 2.6 | 0.0 |
| Hillman city..... | 18 | 15 | 15 | 100.0 | 0 | 2.53 | 0.00 | 3 | 1 | 0.0 | 0.0 | (X) |
| Hillman township..... | 70 | 67 | 64 | 95.5 | 3 | 2.94 | 3.00 | 3 | 3 | 0.0 | 0.0 | 0.0 |
| Lakin township..... | 195 | 163 | 148 | 90.8 | 15 | 2.84 | 1.73 | 32 | 18 | 3.6 | 3.3 | 6.3 |
| Lastrup city..... | 53 | 49 | 39 | 79.6 | 10 | 2.15 | 2.00 | 4 | 1 | 0.0 | 0.0 | 0.0 |
| Leigh township..... | 99 | 81 | 74 | 91.4 | 7 | 2.54 | 3.43 | 18 | 14 | 1.2 | 1.3 | 0.0 |
| Little Falls city..... | 3,867 | 3,608 | 2,287 | 63.4 | 1,321 | 2.39 | 1.91 | 259 | 19 | 4.1 | 2.2 | 7.3 |
| Little Falls township..... | 636 | 615 | 565 | 91.9 | 50 | 2.73 | 2.62 | 21 | 4 | 0.8 | 0.7 | 2.0 |
| Morrill township..... | 271 | 255 | 240 | 94.1 | 15 | 2.78 | 2.00 | 16 | 3 | 1.5 | 1.2 | 6.3 |
| Motley city (part)..... | 334 | 302 | 163 | 54.0 | 139 | 2.34 | 2.01 | 32 | 4 | 5.9 | 5.8 | 6.1 |
| Motley township..... | 104 | 81 | 73 | 90.1 | 8 | 2.49 | 2.50 | 23 | 16 | 2.4 | 2.7 | 0.0 |
| Mount Morris township..... | 45 | 36 | 32 | 88.9 | 4 | 2.56 | 2.75 | 9 | 9 | 0.0 | 0.0 | 0.0 |
| Parker township..... | 188 | 169 | 152 | 89.9 | 17 | 2.85 | 2.41 | 19 | 11 | 1.2 | 0.7 | 5.6 |
| Pierz city..... | 605 | 585 | 365 | 62.4 | 220 | 2.50 | 1.79 | 20 | 4 | 1.2 | 0.8 | 1.8 |
| Pierz township..... | 194 | 181 | 167 | 92.3 | 14 | 3.03 | 2.07 | 13 | 3 | 1.1 | 0.6 | 6.7 |
| Pike Creek township..... | 382 | 366 | 334 | 91.3 | 32 | 2.66 | 2.00 | 16 | 0 | 0.5 | 0.6 | 0.0 |
| Platte township..... | 150 | 143 | 131 | 91.6 | 12 | 2.50 | 2.42 | 7 | 2 | 2.0 | 1.5 | 7.7 |
| Pulaski township..... | 258 | 126 | 115 | 91.3 | 11 | 2.43 | 1.91 | 132 | 124 | 3.8 | 3.4 | 8.3 |
| Randall city..... | 301 | 264 | 203 | 76.9 | 61 | 2.62 | 1.89 | 37 | 4 | 9.0 | 3.3 | 23.8 |
| Richardson township..... | 506 | 227 | 209 | 92.1 | 18 | 2.39 | 2.06 | 279 | 259 | 2.5 | 2.8 | 0.0 |
| Ripley township..... | 303 | 275 | 255 | 92.7 | 20 | 2.61 | 3.15 | 28 | 14 | 1.8 | 0.8 | 13.0 |
| Rosing township..... | 113 | 63 | 61 | 96.8 | 2 | 2.26 | 4.00 | 50 | 43 | 1.5 | 1.6 | 0.0 |
| Royalton city (part)..... | 486 | 454 | 334 | 73.6 | 120 | 2.84 | 2.32 | 32 | 0 | 5.8 | 5.6 | 6.2 |
| Scandia Valley township..... | 1,690 | 527 | 472 | 89.6 | 55 | 2.26 | 2.24 | 1,163 | 1,096 | 6.3 | 4.0 | 22.2 |
| Sobieski city..... | 91 | 87 | 77 | 88.5 | 10 | 2.35 | 1.40 | 4 | 0 | 0.0 | 0.0 | 0.0 |
| Swan River township..... | 280 | 264 | 249 | 94.3 | 15 | 2.82 | 2.73 | 16 | 4 | 1.1 | 0.8 | 5.9 |
| Swanville city (part)..... | 155 | 140 | 106 | 75.7 | 34 | 2.66 | 1.94 | 15 | 3 | 3.4 | 1.8 | 8.1 |
| Swanville township..... | 198 | 178 | 163 | 91.6 | 15 | 2.93 | 2.60 | 20 | 3 | 3.8 | 3.0 | 11.8 |
| Two Rivers township..... | 265 | 253 | 232 | 91.7 | 21 | 2.80 | 1.90 | 12 | 3 | 1.6 | 1.3 | 4.5 |
| Upsala city..... | 211 | 188 | 129 | 68.6 | 59 | 2.38 | 2.03 | 23 | 6 | 5.5 | 4.4 | 7.8 |
| Mower County..... | 17,027 | 15,828 | 11,717 | 74.0 | 4,111 | 2.48 | 2.30 | 1,199 | 88 | 3.9 | 2.3 | 8.3 |
| Adams city..... | 330 | 304 | 242 | 79.6 | 62 | 2.41 | 1.87 | 26 | 2 | 3.5 | 2.4 | 7.5 |
| Adams township..... | 162 | 157 | 143 | 91.1 | 14 | 2.89 | 2.79 | 5 | 1 | 0.6 | 0.7 | 0.0 |
| Austin city..... | 10,870 | 10,131 | 6,902 | 68.1 | 3,229 | 2.42 | 2.33 | 739 | 43 | 4.4 | 2.5 | 8.0 |
| Austin township..... | 449 | 411 | 373 | 90.8 | 38 | 2.47 | 2.18 | 38 | 1 | 2.8 | 1.3 | 15.6 |
| Bennington township..... | 67 | 62 | 55 | 88.7 | 7 | 2.71 | 2.86 | 5 | 0 | 1.6 | 1.8 | 0.0 |
| Brownsdale city..... | 315 | 286 | 212 | 74.1 | 74 | 2.38 | 2.32 | 29 | 0 | 4.9 | 3.2 | 9.8 |
| Clayton township..... | 68 | 61 | 55 | 90.2 | 6 | 2.69 | 1.67 | 7 | 0 | 1.6 | 0.0 | 14.3 |
| Dexter city..... | 151 | 144 | 112 | 77.8 | 32 | 2.41 | 2.22 | 7 | 1 | 2.0 | 0.0 | 8.6 |
| Dexter township..... | 125 | 114 | 99 | 86.8 | 15 | 2.85 | 1.87 | 11 | 0 | 0.0 | 0.0 | 0.0 |
| Elkton city..... | 59 | 58 | 46 | 79.3 | 12 | 2.28 | 3.00 | 1 | 0 | 1.7 | 2.1 | 0.0 |
| Frankford township..... | 150 | 139 | 129 | 92.8 | 10 | 2.71 | 2.10 | 11 | 0 | 2.1 | 1.5 | 9.1 |
| Grand Meadow city..... | 485 | 454 | 337 | 74.2 | 117 | 2.56 | 2.05 | 31 | 1 | 5.2 | 1.7 | 14.0 |
| Grand Meadow township..... | 123 | 113 | 98 | 86.7 | 15 | 2.81 | 2.07 | 10 | 0 | 2.6 | 2.0 | 6.3 |
| Lansing township..... | 408 | 367 | 303 | 82.6 | 64 | 2.55 | 2.63 | 41 | 4 | 5.9 | 4.7 | 11.1 |
| Lansing CDP..... | 84 | 76 | 66 | 86.8 | 10 | 2.48 | 1.70 | 8 | 1 | 1.3 | 0.0 | 9.1 |
| Le Roy city..... | 488 | 428 | 323 | 75.5 | 105 | 2.33 | 1.70 | 60 | 11 | 6.3 | 3.6 | 13.8 |
| Le Roy township..... | 150 | 136 | 116 | 85.3 | 20 | 2.54 | 2.95 | 14 | 7 | 1.4 | 1.7 | 0.0 |
| Lodi township..... | 97 | 92 | 82 | 89.1 | 10 | 2.91 | 3.10 | 5 | 0 | 0.0 | 0.0 | 0.0 |
| Lyle city..... | 235 | 220 | 171 | 77.7 | 49 | 2.71 | 1.80 | 15 | 0 | 4.7 | 3.9 | 7.5 |

Table 11.
Housing Occupancy and Tenure: 2010—Con.

[For information on confidentiality protection, nonsampling error, and definitions, see Selected Appendixes at <www.census.gov/prod/cen2010/cph-1-a.pdf>]

| State County County Subdivision Place | | Occupied housing units | | | | | | Vacant housing units | | | | |
|--|--------|---------------------------|----------------|--|--------------------|-----------------------------|------------------------------|----------------------|--|----------------------|----------------|--------|
| | | Total housing units | Owner occupied | | Renter occupied | Average household size | | Total | For seasonal, recrea- tional, or occasional use | Vacancy rate | | |
| | | | Number | Percent of occupied housing units | | Owner- occupied units | Renter- occupied units | | | Available housing | Home- owner | Rental |
| | | | | | | | | | | | | |
| Total | | | | | | | | | | | | |
| Mower County—Con. | | | | | | | | | | | | |
| Lyle township..... | 152 | 142 | 130 | 91.5 | 12 | 2.52 | 2.33 | 10 | 2 | 1.4 | 1.5 | 0.0 |
| Mapleview city..... | 93 | 83 | 54 | 65.1 | 29 | 2.13 | 2.10 | 10 | 0 | 5.5 | 3.4 | 9.1 |
| Marshall township..... | 128 | 124 | 110 | 88.7 | 14 | 2.95 | 2.64 | 4 | 0 | 0.8 | 0.0 | 6.7 |
| Nevada township..... | 144 | 134 | 123 | 91.8 | 11 | 2.51 | 2.64 | 10 | 2 | 1.5 | 0.8 | 7.7 |
| Pleasant Valley township..... | 117 | 112 | 105 | 93.8 | 7 | 2.73 | 2.43 | 5 | 1 | 0.9 | 0.9 | 0.0 |
| Racine city..... | 166 | 157 | 144 | 91.7 | 13 | 2.81 | 2.92 | 9 | 1 | 3.1 | 2.0 | 13.3 |
| Racine township..... | 178 | 168 | 154 | 91.7 | 14 | 2.74 | 2.36 | 10 | 0 | 0.6 | 0.0 | 6.7 |
| Red Rock township..... | 332 | 312 | 286 | 91.7 | 26 | 2.45 | 1.77 | 20 | 3 | 1.9 | 1.7 | 3.7 |
| Rose Creek city..... | 167 | 162 | 130 | 80.2 | 32 | 2.57 | 1.88 | 5 | 1 | 1.2 | 0.8 | 3.0 |
| Sargeant city..... | 32 | 30 | 28 | 93.3 | 2 | 1.96 | 3.00 | 2 | 0 | 0.0 | 0.0 | 0.0 |
| Sargeant township..... | 114 | 105 | 92 | 87.6 | 13 | 2.98 | 2.77 | 9 | 0 | 0.0 | 0.0 | 0.0 |
| Taopi city..... | 25 | 24 | 20 | 83.3 | 4 | 2.55 | 1.75 | 1 | 0 | 4.0 | 0.0 | 20.0 |
| Udolpho township..... | 183 | 167 | 150 | 89.8 | 17 | 2.67 | 2.82 | 16 | 4 | 1.7 | 1.3 | 5.3 |
| Waltham city..... | 73 | 67 | 65 | 97.0 | 2 | 2.26 | 2.00 | 6 | 0 | 5.5 | 1.5 | 50.0 |
| Waltham township..... | 149 | 136 | 123 | 90.4 | 13 | 2.50 | 2.38 | 13 | 2 | 2.9 | 3.1 | 0.0 |
| Windom township..... | 242 | 228 | 205 | 89.9 | 23 | 2.66 | 2.65 | 14 | 1 | 2.1 | 1.4 | 8.0 |
| Murray County..... | 4,556 | 3,717 | 3,070 | 82.6 | 647 | 2.36 | 2.02 | 839 | 506 | 3.2 | 1.9 | 9.2 |
| Avoca city..... | 77 | 61 | 50 | 82.0 | 11 | 2.44 | 2.27 | 16 | 6 | 3.2 | 2.0 | 8.3 |
| Belfast township..... | 80 | 78 | 69 | 88.5 | 9 | 2.35 | 3.33 | 2 | 0 | 0.0 | 0.0 | 0.0 |
| Bondin township..... | 107 | 98 | 93 | 94.9 | 5 | 2.80 | 1.60 | 9 | 1 | 1.0 | 1.1 | 0.0 |
| Cameron township..... | 57 | 52 | 49 | 94.2 | 3 | 2.69 | 1.67 | 5 | 0 | 0.0 | 0.0 | 0.0 |
| Chanarambie township..... | 82 | 77 | 70 | 90.9 | 7 | 2.71 | 2.29 | 5 | 0 | 0.0 | 0.0 | 0.0 |
| Chandler city..... | 120 | 109 | 77 | 70.6 | 32 | 2.64 | 2.09 | 11 | 2 | 1.8 | 0.0 | 5.9 |
| Currie city..... | 125 | 114 | 104 | 91.2 | 10 | 2.08 | 1.70 | 11 | 2 | 1.6 | 0.9 | 9.1 |
| Des Moines River township..... | 74 | 68 | 56 | 82.4 | 12 | 1.98 | 1.83 | 6 | 0 | 1.4 | 0.0 | 7.7 |
| Dovray city..... | 38 | 31 | 30 | 96.8 | 1 | 1.83 | 2.00 | 7 | 1 | 3.1 | 3.2 | 0.0 |
| Dovray township..... | 78 | 64 | 59 | 92.2 | 5 | 2.41 | 2.00 | 14 | 1 | 1.5 | 0.0 | 16.7 |
| Ellsborough township..... | 66 | 62 | 55 | 88.7 | 7 | 2.35 | 2.29 | 4 | 2 | 0.0 | 0.0 | 0.0 |
| Fenton township..... | 69 | 66 | 61 | 92.4 | 5 | 2.69 | 2.60 | 3 | 1 | 1.5 | 1.6 | 0.0 |
| Fulda city..... | 615 | 566 | 428 | 75.6 | 138 | 2.22 | 2.03 | 49 | 11 | 3.2 | 2.5 | 5.4 |
| Hadley city..... | 38 | 32 | 26 | 81.3 | 6 | 2.00 | 1.50 | 6 | 2 | 5.9 | 0.0 | 25.0 |
| Holly township..... | 62 | 54 | 41 | 75.9 | 13 | 2.44 | 2.08 | 8 | 4 | 0.0 | 0.0 | 0.0 |
| Iona city..... | 88 | 71 | 66 | 93.0 | 5 | 1.94 | 1.80 | 17 | 1 | 10.1 | 4.3 | 50.0 |
| Iona township..... | 69 | 60 | 55 | 91.7 | 5 | 2.78 | 2.00 | 9 | 0 | 3.2 | 0.0 | 28.6 |
| Lake Sarah township..... | 351 | 173 | 161 | 93.1 | 12 | 2.26 | 2.42 | 178 | 150 | 10.8 | 7.4 | 40.0 |
| The Lakes CDP (part)..... | 311 | 138 | 128 | 92.8 | 10 | 2.13 | 2.70 | 173 | 149 | 12.6 | 8.5 | 44.4 |
| Lake Wilson city..... | 139 | 128 | 113 | 88.3 | 15 | 2.03 | 1.47 | 11 | 1 | 3.7 | 1.7 | 16.7 |
| Leeds township..... | 82 | 77 | 72 | 93.5 | 5 | 2.74 | 2.60 | 5 | 1 | 0.0 | 0.0 | 0.0 |
| Lime Lake township..... | 90 | 74 | 64 | 86.5 | 10 | 2.47 | 2.30 | 16 | 9 | 1.3 | 1.5 | 0.0 |
| Lowville township..... | 72 | 67 | 55 | 82.1 | 12 | 2.64 | 2.00 | 5 | 1 | 1.5 | 1.8 | 0.0 |
| Mason township..... | 241 | 126 | 115 | 91.3 | 11 | 2.36 | 2.55 | 115 | 110 | 2.3 | 2.5 | 0.0 |
| The Lakes CDP (part)..... | 174 | 63 | 59 | 93.7 | 4 | 2.07 | 2.00 | 111 | 110 | 1.6 | 1.7 | 0.0 |
| Moulton township..... | 82 | 73 | 61 | 83.6 | 12 | 2.77 | 3.08 | 9 | 2 | 2.7 | 0.0 | 14.3 |
| Murray township..... | 142 | 74 | 66 | 89.2 | 8 | 2.45 | 1.88 | 68 | 60 | 0.0 | 0.0 | 0.0 |
| The Lakes CDP (part)..... | 84 | 22 | 21 | 95.5 | 1 | 2.10 | 4.00 | 62 | 60 | 0.0 | 0.0 | 0.0 |
| Shetek township..... | 271 | 136 | 125 | 91.9 | 11 | 2.20 | 1.91 | 135 | 126 | 2.1 | 1.6 | 8.3 |
| The Lakes CDP (part)..... | 222 | 91 | 86 | 94.5 | 5 | 2.13 | 1.40 | 131 | 125 | 3.2 | 2.2 | 16.7 |
| Skandia township..... | 68 | 58 | 53 | 91.4 | 5 | 3.02 | 2.40 | 10 | 5 | 0.0 | 0.0 | 0.0 |
| Slayton city..... | 1,048 | 946 | 684 | 72.3 | 262 | 2.32 | 1.86 | 102 | 6 | 4.6 | 2.4 | 9.9 |
| Slayton township..... | 125 | 122 | 112 | 91.8 | 10 | 2.38 | 2.80 | 3 | 1 | 0.8 | 0.9 | 0.0 |
| Nicollet County..... | 12,873 | 12,201 | 8,965 | 73.5 | 3,236 | 2.60 | 2.06 | 672 | 47 | 3.3 | 1.8 | 7.3 |
| Belgrade township..... | 410 | 397 | 370 | 93.2 | 27 | 2.69 | 2.04 | 13 | 2 | 0.3 | 0.3 | 0.0 |
| Bernadotte township..... | 115 | 104 | 92 | 88.5 | 12 | 2.63 | 3.00 | 11 | 0 | 0.9 | 0.0 | 7.7 |
| Brighton township..... | 61 | 56 | 47 | 83.9 | 9 | 2.74 | 2.22 | 5 | 3 | 0.0 | 0.0 | 0.0 |
| Courtland city..... | 251 | 237 | 203 | 85.7 | 34 | 2.71 | 1.76 | 14 | 0 | 4.4 | 2.4 | 15.0 |
| Courtland township..... | 245 | 236 | 208 | 88.1 | 28 | 2.69 | 2.54 | 9 | 0 | 0.8 | 0.9 | 0.0 |
| Granby township..... | 99 | 97 | 88 | 90.7 | 9 | 2.52 | 2.67 | 2 | 0 | 2.0 | 1.1 | 10.0 |
| Lafayette city..... | 244 | 218 | 168 | 77.1 | 50 | 2.49 | 1.72 | 26 | 0 | 9.5 | 2.9 | 26.5 |
| Lafayette township..... | 293 | 275 | 251 | 91.3 | 24 | 2.57 | 2.08 | 18 | 4 | 0.0 | 0.0 | 0.0 |
| Lake Prairie township..... | 263 | 248 | 217 | 87.5 | 31 | 2.71 | 2.68 | 15 | 1 | 3.1 | 0.9 | 16.2 |
| Le Sueur city (part)..... | 2 | 2 | 2 | 100.0 | 0 | 5.00 | 0.00 | 0 | 0 | 0.0 | 0.0 | (X) |
| Mankato city (part)..... | 0 | 0 | 0 | (X) | 0 | 0.00 | 0.00 | 0 | 0 | (X) | (X) | (X) |
| New Sweden township..... | 120 | 112 | 96 | 85.7 | 16 | 2.65 | 2.69 | 8 | 0 | 3.4 | 2.0 | 11.1 |
| Nicollet city..... | 445 | 429 | 322 | 75.1 | 107 | 2.73 | 1.99 | 16 | 0 | 2.9 | 1.8 | 6.1 |
| Nicollet township..... | 200 | 194 | 183 | 94.3 | 11 | 2.69 | 2.55 | 6 | 1 | 0.5 | 0.0 | 8.3 |
| North Mankato city (part)..... | 5,864 | 5,580 | 3,953 | 70.8 | 1,627 | 2.59 | 1.92 | 284 | 20 | 3.4 | 1.8 | 7.0 |
| Oshawa township..... | 192 | 184 | 173 | 94.0 | 11 | 2.77 | 2.09 | 8 | 0 | 2.6 | 0.6 | 26.7 |
| Ridgely township..... | 45 | 42 | 35 | 83.3 | 7 | 2.71 | 2.86 | 3 | 1 | 2.3 | 0.0 | 12.5 |
| St. Peter city..... | 3,697 | 3,491 | 2,278 | 65.3 | 1,213 | 2.57 | 2.21 | 206 | 14 | 4.0 | 2.8 | 6.3 |
| Traverse township..... | 133 | 124 | 110 | 88.7 | 14 | 2.66 | 2.93 | 9 | 0 | 3.8 | 2.7 | 11.8 |
| West Newton township..... | 194 | 175 | 169 | 96.6 | 6 | 2.44 | 1.67 | 19 | 1 | 0.6 | 0.0 | 14.3 |
| Nobles County..... | 8,535 | 7,946 | 5,783 | 72.8 | 2,163 | 2.61 | 2.72 | 589 | 60 | 2.9 | 1.4 | 6.8 |
| Adrian city..... | 537 | 491 | 408 | 83.1 | 83 | 2.43 | 2.29 | 46 | 1 | 3.1 | 1.2 | 11.7 |
| Bigelow city..... | 97 | 88 | 72 | 81.8 | 16 | 2.69 | 2.56 | 9 | 0 | 2.2 | 1.4 | 5.9 |
| Bigelow township..... | 139 | 131 | 121 | 92.4 | 10 | 2.81 | 3.30 | 8 | 5 | 0.7 | 0.0 | 9.1 |
| Bloom township..... | 67 | 63 | 51 | 81.0 | 12 | 2.49 | 2.58 | 4 | 1 | 1.6 | 0.0 | 7.7 |
| Brewster city..... | 218 | 207 | 165 | 79.7 | 42 | 2.28 | 2.31 | 11 | 1 | 1.4 | 1.2 | 2.3 |

Table 11.
Housing Occupancy and Tenure: 2010—Con.

[For information on confidentiality protection, nonsampling error, and definitions, see Selected Appendixes at <www.census.gov/prod/cen2010/cph-1-a.pdf>]

| State County County Subdivision Place | | Occupied housing units | | | | | | Vacant housing units | | | | |
|--|--------|---------------------------|----------------|--|--------------------|-----------------------------|------------------------------|----------------------|--|----------------------|----------------|--------|
| | | Total housing units | Owner occupied | | Renter occupied | Average household size | | Total | For seasonal, recrea- tional, or occasional use | Vacancy rate | | |
| | | | Number | Percent of occupied housing units | | Owner- occupied units | Renter- occupied units | | | Available housing | Home- owner | Rental |
| | | | | | | | | | | | | |
| Total | | | | | | | | | | | | |
| Nobles County--Con. | | | | | | | | | | | | |
| Dewald township..... | 107 | 98 | 90 | 91.8 | 8 | 2.60 | 2.50 | 9 | 1 | 2.0 | 0.0 | 20.0 |
| Dundee city..... | 53 | 40 | 34 | 85.0 | 6 | 1.74 | 1.50 | 13 | 2 | 4.8 | 5.6 | 0.0 |
| Elk township..... | 105 | 99 | 88 | 88.9 | 11 | 2.49 | 3.09 | 6 | 0 | 2.0 | 0.0 | 15.4 |
| Ellsworth city..... | 233 | 210 | 175 | 83.3 | 35 | 2.10 | 1.63 | 23 | 2 | 3.6 | 2.2 | 10.3 |
| Graham Lakes township..... | 93 | 81 | 74 | 91.4 | 7 | 2.61 | 3.57 | 12 | 4 | 1.2 | 0.0 | 12.5 |
| Grand Prairie township..... | 88 | 80 | 72 | 90.0 | 8 | 2.51 | 3.13 | 8 | 0 | 0.0 | 0.0 | 0.0 |
| Hersey township..... | 83 | 78 | 68 | 87.2 | 10 | 2.79 | 2.90 | 5 | 0 | 1.3 | 1.4 | 0.0 |
| Indian Lake township..... | 101 | 94 | 80 | 85.1 | 14 | 2.56 | 1.93 | 7 | 2 | 4.1 | 0.0 | 22.2 |
| Kinbrae city..... | 11 | 6 | 6 | 100.0 | 0 | 2.00 | 0.00 | 5 | 4 | 0.0 | 0.0 | (X) |
| Larkin township..... | 78 | 70 | 57 | 81.4 | 13 | 2.56 | 3.23 | 8 | 0 | 2.8 | 0.0 | 13.3 |
| Leota township..... | 194 | 175 | 155 | 88.6 | 20 | 2.25 | 2.05 | 19 | 1 | 0.6 | 0.6 | 0.0 |
| Leota CDP..... | 115 | 100 | 90 | 90.0 | 10 | 2.06 | 2.40 | 15 | 1 | 1.0 | 1.1 | 0.0 |
| Lismore city..... | 107 | 96 | 87 | 90.6 | 9 | 2.32 | 2.78 | 11 | 1 | 5.0 | 2.2 | 25.0 |
| Lismore township..... | 72 | 65 | 61 | 93.8 | 4 | 2.77 | 1.50 | 7 | 0 | 3.0 | 3.2 | 0.0 |
| Little Rock township..... | 90 | 81 | 71 | 87.7 | 10 | 2.62 | 2.50 | 9 | 2 | 0.0 | 0.0 | 0.0 |
| Lorain township..... | 121 | 113 | 96 | 85.0 | 17 | 2.65 | 2.53 | 8 | 2 | 0.9 | 1.0 | 0.0 |
| Olney township..... | 75 | 67 | 59 | 88.1 | 8 | 2.98 | 3.63 | 8 | 1 | 1.5 | 0.0 | 11.1 |
| Ransom township..... | 101 | 90 | 69 | 76.7 | 21 | 2.54 | 2.62 | 11 | 1 | 1.1 | 0.0 | 4.5 |
| Round Lake city..... | 210 | 184 | 139 | 75.5 | 45 | 2.12 | 1.80 | 26 | 1 | 8.0 | 2.1 | 22.4 |
| Rushmore city..... | 173 | 154 | 129 | 83.8 | 25 | 2.19 | 2.36 | 19 | 0 | 3.7 | 3.0 | 7.4 |
| Seward township..... | 89 | 82 | 73 | 89.0 | 9 | 2.58 | 2.22 | 7 | 4 | 1.2 | 0.0 | 9.1 |
| Summit Lake township..... | 136 | 123 | 114 | 92.7 | 9 | 2.66 | 2.22 | 13 | 0 | 4.7 | 3.4 | 18.2 |
| Westside township..... | 88 | 77 | 69 | 89.6 | 8 | 2.77 | 3.38 | 11 | 0 | 1.3 | 1.4 | 0.0 |
| Wilmont city..... | 152 | 143 | 120 | 83.9 | 23 | 2.33 | 2.57 | 9 | 0 | 4.0 | 3.2 | 8.0 |
| Wilmont township..... | 84 | 75 | 70 | 93.3 | 5 | 2.39 | 3.40 | 9 | 0 | 1.3 | 1.4 | 0.0 |
| Worthington city..... | 4,699 | 4,458 | 2,808 | 63.0 | 1,650 | 2.77 | 2.82 | 241 | 23 | 3.1 | 1.4 | 5.9 |
| Worthington township..... | 134 | 127 | 102 | 80.3 | 25 | 2.62 | 2.44 | 7 | 1 | 2.3 | 2.9 | 0.0 |
| Norman County..... | 3,421 | 2,863 | 2,278 | 79.6 | 585 | 2.45 | 1.90 | 558 | 71 | 5.2 | 2.9 | 13.3 |
| Ada city..... | 837 | 742 | 538 | 72.5 | 204 | 2.40 | 1.73 | 95 | 3 | 6.1 | 2.5 | 14.6 |
| Anthony township..... | 31 | 24 | 18 | 75.0 | 6 | 2.78 | 2.00 | 7 | 0 | 7.7 | 10.0 | 0.0 |
| Bear Park township..... | 100 | 81 | 68 | 84.0 | 13 | 2.35 | 2.46 | 19 | 4 | 0.0 | 0.0 | 0.0 |
| Borup city..... | 51 | 37 | 30 | 81.1 | 7 | 3.10 | 2.43 | 14 | 0 | 20.8 | 6.1 | 53.3 |
| Flom township..... | 98 | 78 | 70 | 89.7 | 8 | 2.74 | 3.25 | 20 | 5 | 1.1 | 0.0 | 11.1 |
| Fossum township..... | 83 | 70 | 64 | 91.4 | 6 | 2.28 | 1.67 | 13 | 3 | 1.4 | 0.0 | 14.3 |
| Gary city..... | 96 | 83 | 72 | 86.7 | 11 | 2.63 | 2.27 | 13 | 2 | 4.6 | 4.0 | 8.3 |
| Good Hope township..... | 22 | 17 | 14 | 82.4 | 3 | 2.36 | 3.33 | 5 | 0 | 5.3 | 6.3 | 0.0 |
| Green Meadow township..... | 46 | 38 | 34 | 89.5 | 4 | 2.76 | 3.50 | 8 | 0 | 2.6 | 0.0 | 20.0 |
| Halstad city..... | 306 | 251 | 166 | 66.1 | 85 | 2.52 | 1.66 | 55 | 11 | 9.4 | 2.9 | 19.8 |
| Halstad township..... | 55 | 43 | 36 | 83.7 | 7 | 2.72 | 1.43 | 12 | 4 | 2.3 | 2.7 | 0.0 |
| Hegne township..... | 26 | 20 | 19 | 95.0 | 1 | 2.00 | 2.00 | 6 | 0 | 4.8 | 0.0 | 50.0 |
| Hendrum city..... | 143 | 124 | 94 | 75.8 | 30 | 2.49 | 2.43 | 19 | 5 | 3.8 | 4.1 | 3.1 |
| Hendrum township..... | 47 | 42 | 36 | 85.7 | 6 | 2.31 | 2.00 | 5 | 1 | 0.0 | 0.0 | 0.0 |
| Home Lake township..... | 68 | 57 | 49 | 86.0 | 8 | 2.49 | 3.25 | 11 | 3 | 5.0 | 3.9 | 11.1 |
| Lake Ida township..... | 64 | 55 | 54 | 98.2 | 1 | 2.93 | 2.00 | 9 | 2 | 0.0 | 0.0 | 0.0 |
| Lee township..... | 60 | 51 | 50 | 98.0 | 1 | 2.52 | 2.00 | 9 | 2 | 1.9 | 2.0 | 0.0 |
| Lockhart township..... | 36 | 22 | 22 | 100.0 | 0 | 2.27 | 0.00 | 14 | 1 | 0.0 | 0.0 | (X) |
| McDonaldsville township..... | 78 | 67 | 57 | 85.1 | 10 | 2.46 | 3.20 | 11 | 0 | 1.4 | 1.7 | 0.0 |
| Mary township..... | 36 | 35 | 32 | 91.4 | 3 | 2.44 | 1.67 | 1 | 1 | 0.0 | 0.0 | 0.0 |
| Perley city..... | 53 | 48 | 44 | 91.7 | 4 | 1.98 | 1.25 | 5 | 1 | 3.8 | 0.0 | 33.3 |
| Pleasant View township..... | 51 | 43 | 40 | 93.0 | 3 | 2.63 | 1.00 | 8 | 1 | 2.3 | 2.4 | 0.0 |
| Rockwell township..... | 38 | 28 | 26 | 92.9 | 2 | 2.12 | 3.00 | 10 | 0 | 6.7 | 7.1 | 0.0 |
| Shelly city..... | 117 | 90 | 71 | 78.9 | 19 | 2.20 | 1.84 | 27 | 0 | 7.1 | 6.6 | 9.1 |
| Shelly township..... | 60 | 50 | 43 | 86.0 | 7 | 2.28 | 2.43 | 10 | 2 | 1.9 | 0.0 | 12.5 |
| Spring Creek township..... | 33 | 28 | 25 | 89.3 | 3 | 2.84 | 3.33 | 5 | 0 | 3.4 | 3.8 | 0.0 |
| Strand township..... | 55 | 43 | 38 | 88.4 | 5 | 2.24 | 2.80 | 12 | 1 | 0.0 | 0.0 | 0.0 |
| Sundal township..... | 70 | 56 | 52 | 92.9 | 4 | 2.83 | 2.50 | 14 | 5 | 0.0 | 0.0 | 0.0 |
| Twin Valley city..... | 431 | 357 | 251 | 70.3 | 106 | 2.39 | 1.63 | 74 | 4 | 8.8 | 7.6 | 11.6 |
| Waukon township..... | 61 | 52 | 47 | 90.4 | 5 | 2.23 | 1.80 | 9 | 1 | 0.0 | 0.0 | 0.0 |
| Wild Rice township..... | 141 | 109 | 98 | 89.9 | 11 | 2.37 | 2.18 | 32 | 8 | 0.9 | 1.0 | 0.0 |
| Winchester township..... | 28 | 22 | 20 | 90.9 | 2 | 2.60 | 2.00 | 6 | 1 | 8.3 | 9.1 | 0.0 |
| Olmsted County..... | 60,495 | 57,080 | 42,812 | 75.0 | 14,268 | 2.60 | 2.12 | 3,415 | 321 | 3.5 | 2.0 | 7.9 |
| Byron city..... | 1,891 | 1,796 | 1,493 | 83.1 | 303 | 2.84 | 2.23 | 95 | 7 | 4.2 | 2.2 | 13.1 |
| Cascade township..... | 1,060 | 1,030 | 984 | 95.5 | 46 | 2.73 | 2.72 | 30 | 6 | 1.3 | 1.1 | 6.1 |
| Chatfield city (part)..... | 495 | 465 | 392 | 84.3 | 73 | 2.60 | 2.55 | 30 | 1 | 2.9 | 2.7 | 3.9 |
| Dover city..... | 282 | 261 | 233 | 89.3 | 28 | 2.85 | 2.54 | 21 | 0 | 2.9 | 0.8 | 16.2 |
| Dover township..... | 155 | 145 | 126 | 86.9 | 19 | 2.76 | 2.16 | 10 | 1 | 1.4 | 0.8 | 5.0 |
| Elmira township..... | 138 | 131 | 117 | 89.3 | 14 | 2.74 | 2.43 | 7 | 0 | 3.0 | 1.7 | 12.5 |
| Eyota city..... | 790 | 758 | 617 | 81.4 | 141 | 2.81 | 1.74 | 32 | 2 | 2.7 | 1.9 | 6.0 |
| Eyota township..... | 178 | 165 | 147 | 89.1 | 18 | 2.77 | 3.17 | 13 | 2 | 1.8 | 0.7 | 10.0 |
| Farmington township..... | 202 | 185 | 156 | 84.3 | 29 | 2.40 | 2.38 | 17 | 2 | 2.1 | 1.3 | 6.5 |
| Haverhill township..... | 573 | 546 | 512 | 93.8 | 34 | 2.74 | 2.47 | 27 | 6 | 0.7 | 0.6 | 2.9 |
| High Forest township..... | 396 | 380 | 339 | 89.2 | 41 | 2.60 | 2.29 | 16 | 3 | 1.6 | 0.9 | 6.8 |
| Kalmar township..... | 430 | 410 | 369 | 90.0 | 41 | 2.58 | 2.32 | 20 | 6 | 0.7 | 0.0 | 6.8 |
| Marion township..... | 1,423 | 1,377 | 1,289 | 93.6 | 88 | 2.65 | 2.55 | 46 | 4 | 1.2 | 1.0 | 4.2 |
| New Haven township..... | 475 | 461 | 424 | 92.0 | 37 | 2.59 | 2.35 | 14 | 3 | 0.6 | 0.5 | 2.6 |
| Orion township..... | 249 | 231 | 192 | 83.1 | 39 | 2.60 | 2.38 | 18 | 5 | 0.4 | 0.0 | 2.4 |
| Oronoco city..... | 477 | 451 | 412 | 91.4 | 39 | 2.92 | 2.31 | 26 | 1 | 3.0 | 3.1 | 2.5 |
| Oronoco township..... | 910 | 820 | 763 | 93.0 | 57 | 2.70 | 2.56 | 90 | 29 | 5.2 | 5.4 | 1.7 |

Table 11.
Housing Occupancy and Tenure: 2010—Con.

[For information on confidentiality protection, nonsampling error, and definitions, see Selected Appendixes at <www.census.gov/prod/cen2010/cph-1-a.pdf>]

| State County County Subdivision Place | | Occupied housing units | | | | | | | Vacant housing units | | | | |
|--|--------|---------------------------|----------------|--|--------------------|-----------------------------|------------------------------|--------|--|----------------------|----------------|--------|--|
| | | Total housing units | Owner occupied | | Renter occupied | Average household size | | Total | For seasonal, recrea- tional, or occasional use | Vacancy rate | | | |
| | | | Number | Percent of occupied housing units | | Owner- occupied units | Renter- occupied units | | | Available housing | Home- owner | Rental | |
| | | | | | | | | | | | | | |
| | | Total | | | | | | | | | | | |
| Olmsted County—Con. | | | | | | | | | | | | | |
| Pine Island city (part)..... | 274 | 239 | 188 | 78.7 | 51 | 2.94 | 2.86 | 35 | 1 | 11.1 | 6.4 | 24.6 | |
| Pleasant Grove township..... | 338 | 319 | 278 | 87.1 | 41 | 2.56 | 2.29 | 19 | 2 | 0.9 | 1.1 | 0.0 | |
| Quincy township..... | 135 | 125 | 100 | 80.0 | 25 | 2.75 | 2.56 | 10 | 3 | 0.0 | 0.0 | 0.0 | |
| Rochester city..... | 45,683 | 43,025 | 30,472 | 70.8 | 12,553 | 2.55 | 2.11 | 2,658 | 215 | 3.8 | 2.0 | 8.0 | |
| Rochester township..... | 590 | 559 | 539 | 96.4 | 20 | 2.93 | 1.90 | 31 | 8 | 1.2 | 1.3 | 0.0 | |
| Rock Dell township..... | 254 | 242 | 218 | 90.1 | 24 | 2.67 | 2.50 | 12 | 2 | 0.8 | 0.5 | 3.7 | |
| Salem township..... | 445 | 423 | 378 | 89.4 | 45 | 2.59 | 2.38 | 22 | 4 | 0.7 | 0.8 | 0.0 | |
| Stewartville city..... | 2,425 | 2,318 | 1,882 | 81.2 | 436 | 2.65 | 1.92 | 107 | 7 | 3.2 | 2.8 | 5.2 | |
| Viola township..... | 227 | 218 | 192 | 88.1 | 26 | 2.78 | 2.12 | 9 | 1 | 2.2 | 1.5 | 7.1 | |
| Otter Tail County..... | 35,594 | 24,055 | 19,059 | 79.2 | 4,996 | 2.43 | 1.95 | 11,539 | 9,635 | 3.8 | 2.5 | 8.6 | |
| Aastad township..... | 81 | 75 | 71 | 94.7 | 4 | 2.80 | 3.50 | 6 | 3 | 1.3 | 1.4 | 0.0 | |
| Amor township..... | 652 | 192 | 173 | 90.1 | 19 | 2.36 | 1.89 | 460 | 450 | 4.0 | 3.9 | 5.0 | |
| Aurdal township..... | 590 | 542 | 524 | 96.7 | 18 | 2.64 | 3.44 | 48 | 29 | 1.3 | 1.3 | 0.0 | |
| Battle Lake city..... | 486 | 386 | 259 | 67.1 | 127 | 2.36 | 1.67 | 100 | 72 | 4.0 | 3.3 | 5.2 | |
| Blowers township..... | 143 | 118 | 107 | 90.7 | 11 | 2.79 | 2.09 | 25 | 12 | 0.8 | 0.0 | 8.3 | |
| Bluffton city..... | 83 | 79 | 67 | 84.8 | 12 | 2.82 | 1.50 | 4 | 0 | 2.5 | 0.0 | 14.3 | |
| Bluffton township..... | 189 | 171 | 150 | 87.7 | 21 | 2.87 | 2.29 | 18 | 3 | 2.3 | 0.7 | 12.5 | |
| Buse township..... | 208 | 190 | 167 | 87.9 | 23 | 2.59 | 2.17 | 18 | 11 | 2.6 | 1.2 | 11.5 | |
| Butler township..... | 128 | 101 | 88 | 87.1 | 13 | 2.86 | 2.38 | 27 | 16 | 1.9 | 2.2 | 0.0 | |
| Candor township..... | 417 | 253 | 228 | 90.1 | 25 | 2.25 | 1.92 | 164 | 156 | 1.2 | 0.4 | 7.4 | |
| Carlisle township..... | 75 | 64 | 61 | 95.3 | 3 | 2.41 | 3.00 | 11 | 1 | 4.5 | 1.6 | 40.0 | |
| Clitherall city..... | 64 | 52 | 42 | 80.8 | 10 | 1.95 | 2.40 | 12 | 8 | 1.9 | 2.3 | 0.0 | |
| Clitherall township..... | 512 | 203 | 184 | 90.6 | 19 | 2.26 | 2.11 | 309 | 278 | 5.5 | 3.1 | 23.1 | |
| Compton township..... | 298 | 275 | 238 | 86.5 | 37 | 2.97 | 2.54 | 23 | 9 | 0.7 | 0.4 | 2.6 | |
| Corliss township..... | 318 | 189 | 174 | 92.1 | 15 | 2.61 | 2.60 | 129 | 111 | 2.6 | 2.8 | 0.0 | |
| Dalton city..... | 133 | 115 | 86 | 74.8 | 29 | 2.34 | 1.79 | 18 | 3 | 6.5 | 5.5 | 9.4 | |
| Dane Prairie township..... | 478 | 351 | 332 | 94.6 | 19 | 2.55 | 2.16 | 127 | 116 | 1.1 | 1.2 | 0.0 | |
| Dead Lake township..... | 479 | 221 | 199 | 90.0 | 22 | 2.24 | 2.18 | 258 | 247 | 2.2 | 2.0 | 4.3 | |
| Deer Creek city..... | 161 | 147 | 113 | 76.9 | 34 | 2.27 | 1.91 | 14 | 1 | 5.8 | 0.9 | 19.0 | |
| Deer Creek township..... | 153 | 133 | 123 | 92.5 | 10 | 2.63 | 2.10 | 20 | 9 | 0.7 | 0.0 | 9.1 | |
| Dent city..... | 88 | 78 | 63 | 80.8 | 15 | 2.46 | 2.47 | 10 | 1 | 6.0 | 1.6 | 20.0 | |
| Dora township..... | 839 | 341 | 316 | 92.7 | 25 | 2.14 | 1.92 | 498 | 474 | 2.3 | 2.5 | 0.0 | |
| Dunn township..... | 1,396 | 432 | 407 | 94.2 | 25 | 2.10 | 1.96 | 964 | 915 | 5.2 | 3.8 | 22.2 | |
| Eagle Lake township..... | 377 | 158 | 143 | 90.5 | 15 | 2.38 | 2.47 | 219 | 208 | 1.3 | 0.7 | 6.3 | |
| Eastern township..... | 123 | 95 | 92 | 96.8 | 3 | 2.45 | 1.67 | 28 | 18 | 2.0 | 1.1 | 20.0 | |
| Edna township..... | 774 | 356 | 339 | 95.2 | 17 | 2.50 | 2.88 | 418 | 393 | 2.4 | 2.0 | 10.5 | |
| Elffington township..... | 136 | 103 | 92 | 89.3 | 11 | 2.59 | 2.36 | 33 | 23 | 2.8 | 2.1 | 8.3 | |
| Elizabeth city..... | 84 | 66 | 55 | 83.3 | 11 | 2.78 | 1.82 | 18 | 1 | 8.1 | 5.1 | 20.0 | |
| Elizabeth township..... | 566 | 332 | 306 | 92.2 | 26 | 2.43 | 2.69 | 234 | 212 | 5.1 | 3.8 | 18.8 | |
| Elmo township..... | 173 | 139 | 126 | 90.6 | 13 | 2.36 | 2.62 | 34 | 22 | 0.7 | 0.8 | 0.0 | |
| Erhard city..... | 70 | 65 | 60 | 92.3 | 5 | 2.30 | 2.00 | 5 | 0 | 3.0 | 1.6 | 16.7 | |
| Erhards Grove township..... | 195 | 172 | 159 | 92.4 | 13 | 2.61 | 2.08 | 23 | 10 | 1.7 | 1.2 | 7.1 | |
| Everts township..... | 957 | 307 | 285 | 92.8 | 22 | 2.16 | 1.86 | 650 | 631 | 2.8 | 3.1 | 0.0 | |
| Fergus Falls city..... | 6,342 | 5,814 | 3,708 | 63.8 | 2,106 | 2.38 | 1.75 | 528 | 44 | 5.5 | 3.1 | 9.5 | |
| Fergus Falls township..... | 401 | 373 | 346 | 92.8 | 27 | 2.71 | 2.56 | 28 | 2 | 1.3 | 1.4 | 0.0 | |
| Folden township..... | 162 | 117 | 104 | 88.9 | 13 | 2.64 | 1.85 | 45 | 34 | 1.7 | 1.9 | 0.0 | |
| Friberg township..... | 433 | 324 | 298 | 92.0 | 26 | 2.49 | 2.54 | 109 | 88 | 3.0 | 1.6 | 16.1 | |
| Girard township..... | 889 | 310 | 285 | 91.9 | 25 | 2.32 | 2.64 | 579 | 547 | 3.4 | 3.4 | 3.8 | |
| Gorman township..... | 296 | 182 | 163 | 89.6 | 19 | 2.59 | 2.11 | 114 | 105 | 0.5 | 0.6 | 0.0 | |
| Henning city..... | 438 | 364 | 229 | 62.9 | 135 | 2.39 | 1.61 | 74 | 6 | 10.1 | 5.4 | 17.0 | |
| Henning township..... | 184 | 148 | 135 | 91.2 | 13 | 2.59 | 2.15 | 36 | 24 | 0.7 | 0.7 | 0.0 | |
| Hobart township..... | 629 | 322 | 293 | 91.0 | 29 | 2.42 | 2.41 | 307 | 293 | 2.4 | 2.3 | 3.3 | |
| Homestead township..... | 159 | 139 | 134 | 96.4 | 5 | 2.62 | 2.20 | 20 | 11 | 0.7 | 0.7 | 0.0 | |
| Inman township..... | 147 | 118 | 102 | 86.4 | 16 | 2.50 | 2.19 | 29 | 14 | 0.0 | 0.0 | 0.0 | |
| Leaf Lake township..... | 465 | 234 | 225 | 96.2 | 9 | 2.36 | 2.89 | 231 | 212 | 4.1 | 4.2 | 0.0 | |
| Leaf Mountain township..... | 230 | 125 | 113 | 90.4 | 12 | 2.59 | 2.75 | 105 | 91 | 2.3 | 1.7 | 7.7 | |
| Lida township..... | 998 | 351 | 339 | 96.6 | 12 | 2.14 | 2.50 | 647 | 618 | 3.3 | 2.9 | 14.3 | |
| Maine township..... | 578 | 280 | 247 | 88.2 | 33 | 2.28 | 2.70 | 298 | 282 | 2.8 | 2.0 | 8.3 | |
| Maplewood township..... | 194 | 136 | 123 | 90.4 | 13 | 2.28 | 2.46 | 58 | 51 | 1.4 | 0.0 | 13.3 | |
| Newton township..... | 334 | 297 | 270 | 90.9 | 27 | 2.51 | 2.48 | 37 | 23 | 1.3 | 0.7 | 6.9 | |
| New York Mills city..... | 602 | 533 | 312 | 58.5 | 221 | 2.32 | 1.83 | 69 | 9 | 7.2 | 4.0 | 11.5 | |
| Nidaros township..... | 331 | 137 | 123 | 89.8 | 14 | 2.38 | 2.07 | 194 | 188 | 1.4 | 1.6 | 0.0 | |
| Norwegian Grove township..... | 142 | 120 | 113 | 94.2 | 7 | 2.51 | 2.29 | 22 | 11 | 0.8 | 0.9 | 0.0 | |
| Oak Valley township..... | 170 | 143 | 126 | 88.1 | 17 | 2.50 | 2.35 | 27 | 16 | 1.4 | 1.6 | 0.0 | |
| Orwell township..... | 65 | 59 | 53 | 89.8 | 6 | 2.83 | 3.33 | 6 | 3 | 0.0 | 0.0 | 0.0 | |
| Oscar township..... | 100 | 82 | 78 | 95.1 | 4 | 2.49 | 3.00 | 18 | 6 | 4.5 | 3.7 | 16.7 | |
| Ottertail city..... | 401 | 245 | 197 | 80.4 | 48 | 2.29 | 2.52 | 156 | 136 | 5.4 | 5.3 | 5.9 | |
| Otter Tail township..... | 686 | 237 | 212 | 89.5 | 25 | 2.04 | 2.36 | 449 | 419 | 6.3 | 7.0 | 0.0 | |
| Otto township..... | 342 | 223 | 204 | 91.5 | 19 | 2.52 | 2.05 | 119 | 104 | 2.2 | 1.9 | 5.0 | |
| Paddock township..... | 141 | 121 | 103 | 85.1 | 18 | 2.92 | 2.22 | 20 | 13 | 2.4 | 1.0 | 10.0 | |
| Parkers Prairie city..... | 464 | 428 | 307 | 71.7 | 121 | 2.31 | 1.93 | 36 | 9 | 2.5 | 1.6 | 4.7 | |
| Parkers Prairie township..... | 167 | 140 | 121 | 86.4 | 19 | 2.46 | 2.63 | 27 | 13 | 4.1 | 3.1 | 9.5 | |
| Pelican township..... | 313 | 237 | 223 | 94.1 | 14 | 2.66 | 2.29 | 76 | 57 | 2.4 | 2.6 | 0.0 | |
| Pelican Rapids city..... | 984 | 904 | 557 | 61.6 | 347 | 2.85 | 2.34 | 80 | 6 | 5.8 | 3.3 | 9.6 | |
| Perham city..... | 1,388 | 1,304 | 731 | 56.1 | 573 | 2.47 | 1.82 | 84 | 14 | 3.6 | 2.3 | 5.2 | |
| Perham township..... | 393 | 316 | 284 | 89.9 | 32 | 2.64 | 2.19 | 77 | 56 | 3.9 | 2.7 | 13.2 | |
| Pine Lake township..... | 450 | 266 | 248 | 93.2 | 18 | 2.39 | 2.56 | 184 | 159 | 2.6 | 2.7 | 0.0 | |
| Richville city..... | 49 | 43 | 32 | 74.4 | 11 | 2.28 | 2.09 | 6 | 0 | 4.4 | 0.0 | 15.4 | |
| Rothsay city (part)..... | 118 | 95 | 77 | 81.1 | 18 | 2.38 | 2.00 | 23 | 11 | 1.0 | 0.0 | 5.3 | |

Table 11.
Housing Occupancy and Tenure: 2010—Con.

[For information on confidentiality protection, nonsampling error, and definitions, see Selected Appendixes at <www.census.gov/prod/cen2010/cph-1-a.pdf>]

| State County County Subdivision Place | Total housing units | Occupied housing units | | | | | | Vacant housing units | | | | |
|--|---------------------------|------------------------|----------------|--|--------------------|-----------------------------|------------------------------|----------------------|--|----------------------|----------------|--------|
| | | Total | Owner occupied | | Renter occupied | Average household size | | Total | For seasonal, recrea- tional, or occasional use | Vacancy rate | | |
| | | | Number | Percent of occupied housing units | | Owner- occupied units | Renter- occupied units | | | Available housing | Home- owner | Rental |
| | | | | | | | | | | | | |
| Otter Tail County--Con. | | | | | | | | | | | | |
| Rush Lake township..... | 813 | 401 | 360 | 89.8 | 41 | 2.38 | 2.76 | 412 | 394 | 2.4 | 1.9 | 6.8 |
| St. Olaf township..... | 194 | 140 | 127 | 90.7 | 13 | 2.46 | 2.54 | 54 | 44 | 3.4 | 3.1 | 7.1 |
| Scambler township..... | 518 | 215 | 195 | 90.7 | 20 | 2.18 | 2.50 | 303 | 278 | 3.1 | 3.4 | 0.0 |
| Star Lake township..... | 512 | 191 | 181 | 94.8 | 10 | 2.15 | 2.50 | 321 | 297 | 5.9 | 5.2 | 16.7 |
| Sverdrup township..... | 473 | 255 | 235 | 92.2 | 20 | 2.35 | 3.05 | 218 | 201 | 2.3 | 1.7 | 9.1 |
| Tordenskjold township..... | 429 | 240 | 219 | 91.3 | 21 | 2.32 | 2.00 | 189 | 176 | 2.0 | 1.4 | 8.7 |
| Trondhjem township..... | 90 | 75 | 60 | 80.0 | 15 | 2.62 | 2.33 | 15 | 1 | 5.1 | 6.3 | 0.0 |
| Tumuli township..... | 266 | 190 | 182 | 95.8 | 8 | 2.40 | 1.50 | 76 | 66 | 3.5 | 3.7 | 0.0 |
| Underwood city..... | 180 | 159 | 112 | 70.4 | 47 | 2.17 | 2.09 | 21 | 9 | 4.8 | 2.6 | 9.6 |
| Urbank city..... | 34 | 27 | 27 | 100.0 | 0 | 2.00 | 0.00 | 7 | 2 | 12.9 | 12.9 | (X) |
| Vergas city..... | 202 | 176 | 121 | 68.8 | 55 | 2.13 | 1.33 | 26 | 19 | 2.2 | 0.8 | 5.2 |
| Vining city..... | 43 | 34 | 29 | 85.3 | 5 | 2.24 | 2.60 | 9 | 5 | 2.9 | 3.3 | 0.0 |
| Wadena city (part)..... | 26 | 26 | 24 | 92.3 | 2 | 2.54 | 2.50 | 0 | 0 | 0.0 | 0.0 | 0.0 |
| Western township..... | 53 | 48 | 40 | 83.3 | 8 | 2.60 | 3.13 | 5 | 2 | 2.0 | 0.0 | 11.1 |
| Woodside township..... | 150 | 110 | 103 | 93.6 | 7 | 2.57 | 1.71 | 40 | 23 | 0.9 | 1.0 | 0.0 |
| Pennington County..... | 6,297 | 5,836 | 4,276 | 73.3 | 1,560 | 2.50 | 1.86 | 461 | 105 | 2.5 | 0.9 | 6.8 |
| Black River township..... | 43 | 36 | 33 | 91.7 | 3 | 2.18 | 3.33 | 7 | 4 | 2.7 | 0.0 | 25.0 |
| Bray township..... | 27 | 27 | 26 | 96.3 | 1 | 2.42 | 1.00 | 0 | 0 | 0.0 | 0.0 | 0.0 |
| Cloverleaf township..... | 35 | 31 | 28 | 90.3 | 3 | 2.68 | 3.00 | 4 | 0 | 0.0 | 0.0 | 0.0 |
| Deer Park township..... | 50 | 44 | 36 | 81.8 | 8 | 2.89 | 2.75 | 6 | 1 | 0.0 | 0.0 | 0.0 |
| Goodridge city..... | 66 | 60 | 48 | 80.0 | 12 | 2.29 | 1.83 | 6 | 3 | 1.6 | 0.0 | 7.7 |
| Goodridge township..... | 28 | 26 | 24 | 92.3 | 2 | 3.08 | 2.50 | 2 | 0 | 0.0 | 0.0 | 0.0 |
| Hickory township..... | 53 | 33 | 30 | 90.9 | 3 | 2.47 | 2.00 | 20 | 17 | 0.0 | 0.0 | 0.0 |
| Highlanding township..... | 86 | 64 | 59 | 92.2 | 5 | 3.07 | 2.60 | 22 | 5 | 0.0 | 0.0 | 0.0 |
| Kratka township..... | 60 | 51 | 47 | 92.2 | 4 | 2.66 | 1.50 | 9 | 5 | 0.0 | 0.0 | 0.0 |
| Mayfield township..... | 26 | 24 | 22 | 91.7 | 2 | 2.23 | 1.00 | 2 | 2 | 0.0 | 0.0 | 0.0 |
| Norden township..... | 156 | 146 | 137 | 93.8 | 9 | 2.58 | 2.89 | 10 | 5 | 0.7 | 0.7 | 0.0 |
| North township..... | 291 | 280 | 231 | 82.5 | 49 | 2.62 | 1.84 | 11 | 3 | 1.8 | 1.3 | 3.9 |
| Numedal township..... | 38 | 35 | 35 | 100.0 | 0 | 2.57 | 0.00 | 3 | 2 | 0.0 | 0.0 | (X) |
| Polk Centre township..... | 37 | 33 | 28 | 84.8 | 5 | 2.71 | 2.20 | 4 | 2 | 0.0 | 0.0 | 0.0 |
| Reiner township..... | 41 | 35 | 33 | 94.3 | 2 | 2.39 | 1.00 | 6 | 4 | 0.0 | 0.0 | 0.0 |
| River Falls township..... | 79 | 66 | 61 | 92.4 | 5 | 2.70 | 2.60 | 13 | 4 | 0.0 | 0.0 | 0.0 |
| Rocksbury township..... | 464 | 435 | 392 | 90.1 | 43 | 2.81 | 2.58 | 29 | 6 | 2.0 | 0.5 | 14.0 |
| St. Hilaire city..... | 131 | 123 | 99 | 80.5 | 24 | 2.36 | 1.88 | 8 | 2 | 2.4 | 1.0 | 7.7 |
| Sanders township..... | 122 | 109 | 102 | 93.6 | 7 | 2.81 | 1.57 | 13 | 5 | 0.9 | 0.0 | 12.5 |
| Silverton township..... | 78 | 74 | 63 | 85.1 | 11 | 2.63 | 1.91 | 4 | 0 | 1.3 | 1.6 | 0.0 |
| Smiley township..... | 217 | 209 | 186 | 89.0 | 23 | 2.77 | 2.78 | 8 | 2 | 0.0 | 0.0 | 0.0 |
| Star township..... | 65 | 53 | 47 | 88.7 | 6 | 2.34 | 1.67 | 12 | 7 | 1.9 | 2.1 | 0.0 |
| Thief River Falls city..... | 4,061 | 3,802 | 2,472 | 65.0 | 1,330 | 2.39 | 1.81 | 259 | 25 | 3.3 | 1.1 | 6.9 |
| Wyandotte township..... | 43 | 40 | 37 | 92.5 | 3 | 2.32 | 1.00 | 3 | 1 | 2.4 | 2.6 | 0.0 |
| Pine County..... | 17,276 | 11,373 | 9,205 | 80.9 | 2,168 | 2.49 | 2.33 | 5,903 | 4,989 | 3.3 | 2.9 | 4.8 |
| Arlone township..... | 236 | 151 | 136 | 90.1 | 15 | 2.29 | 3.07 | 85 | 73 | 0.6 | 0.7 | 0.0 |
| Arna township..... | 194 | 51 | 47 | 92.2 | 4 | 2.17 | 2.50 | 143 | 140 | 1.9 | 2.1 | 0.0 |
| Askov city..... | 188 | 171 | 111 | 64.9 | 60 | 2.32 | 1.78 | 17 | 0 | 3.4 | 3.5 | 3.2 |
| Barry township..... | 275 | 221 | 166 | 75.1 | 55 | 2.53 | 3.00 | 54 | 38 | 2.2 | 1.2 | 5.2 |
| Birch Creek township..... | 155 | 101 | 96 | 95.0 | 5 | 2.29 | 2.60 | 54 | 48 | 1.9 | 2.0 | 0.0 |
| Bremen township..... | 240 | 111 | 109 | 98.2 | 2 | 2.15 | 3.00 | 129 | 107 | 6.6 | 5.9 | 33.3 |
| Brook Park city..... | 60 | 50 | 39 | 78.0 | 11 | 2.79 | 2.73 | 10 | 6 | 1.9 | 2.4 | 0.0 |
| Brook Park township..... | 273 | 210 | 185 | 88.1 | 25 | 2.48 | 2.56 | 63 | 39 | 5.0 | 5.1 | 3.8 |
| Bruno city..... | 53 | 44 | 37 | 84.1 | 7 | 2.24 | 2.71 | 9 | 6 | 0.0 | 0.0 | 0.0 |
| Bruno township..... | 183 | 76 | 68 | 89.5 | 8 | 2.50 | 1.75 | 107 | 98 | 3.8 | 4.2 | 0.0 |
| Chengwatana township..... | 564 | 371 | 339 | 91.4 | 32 | 2.62 | 3.09 | 193 | 167 | 2.6 | 2.9 | 0.0 |
| Clover township..... | 1,178 | 168 | 147 | 87.5 | 21 | 2.37 | 2.95 | 1,010 | 997 | 3.4 | 3.3 | 4.3 |
| Crosby township..... | 78 | 41 | 36 | 87.8 | 5 | 2.22 | 2.60 | 37 | 32 | 6.8 | 5.3 | 16.7 |
| Danforth township..... | 78 | 32 | 27 | 84.4 | 5 | 2.37 | 2.80 | 46 | 42 | 3.0 | 3.6 | 0.0 |
| Dell Grove township..... | 501 | 301 | 270 | 89.7 | 31 | 2.30 | 2.26 | 200 | 172 | 1.6 | 1.8 | 0.0 |
| Denham city..... | 25 | 15 | 14 | 93.3 | 1 | 2.14 | 5.00 | 10 | 8 | 0.0 | 0.0 | 0.0 |
| Finlayson city..... | 145 | 134 | 95 | 70.9 | 39 | 2.49 | 2.00 | 11 | 3 | 3.6 | 2.1 | 7.1 |
| Finlayson township..... | 265 | 184 | 165 | 89.7 | 19 | 2.46 | 2.63 | 81 | 58 | 4.1 | 4.0 | 5.0 |
| Fleming township..... | 132 | 49 | 45 | 91.8 | 4 | 2.78 | 4.00 | 83 | 74 | 3.9 | 4.3 | 0.0 |
| Henriette city..... | 38 | 32 | 30 | 93.8 | 2 | 2.20 | 2.50 | 6 | 1 | 5.9 | 3.2 | 33.3 |
| Hinckley city..... | 785 | 736 | 366 | 49.7 | 370 | 2.60 | 2.28 | 49 | 7 | 3.7 | 3.2 | 4.1 |
| Hinckley township..... | 356 | 315 | 270 | 85.7 | 45 | 2.59 | 2.38 | 41 | 19 | 2.5 | 1.8 | 6.3 |
| Kerrick city..... | 32 | 29 | 28 | 96.6 | 1 | 2.29 | 1.00 | 3 | 2 | 0.0 | 0.0 | 0.0 |
| Kerrick township..... | 258 | 133 | 111 | 83.5 | 22 | 2.46 | 2.36 | 125 | 113 | 2.2 | 2.6 | 0.0 |
| Kettle River township..... | 362 | 212 | 183 | 86.3 | 29 | 2.40 | 2.24 | 150 | 133 | 1.8 | 2.1 | 0.0 |
| Mission Creek township..... | 283 | 240 | 215 | 89.6 | 25 | 2.64 | 2.68 | 43 | 27 | 2.0 | 1.8 | 3.8 |
| Munch township..... | 203 | 133 | 122 | 91.7 | 11 | 2.27 | 2.27 | 70 | 55 | 4.9 | 5.3 | 0.0 |
| New Dosey township..... | 230 | 37 | 32 | 86.5 | 5 | 2.00 | 2.00 | 193 | 187 | 5.1 | 3.0 | 16.7 |
| Nickerson township..... | 143 | 77 | 70 | 90.9 | 7 | 2.13 | 2.57 | 66 | 63 | 1.3 | 0.0 | 12.5 |
| Norman township..... | 219 | 116 | 103 | 88.8 | 13 | 2.17 | 1.85 | 103 | 87 | 5.7 | 4.6 | 13.3 |
| Ogema township..... | 231 | 133 | 80 | 60.2 | 53 | 2.20 | 3.32 | 98 | 84 | 2.9 | 3.6 | 1.9 |
| Park township..... | 60 | 14 | 13 | 92.9 | 1 | 2.77 | 1.00 | 46 | 44 | 6.7 | 7.1 | 0.0 |
| Partridge township..... | 300 | 236 | 226 | 95.8 | 10 | 2.71 | 2.60 | 64 | 45 | 1.7 | 0.9 | 15.4 |
| Pine City city..... | 1,468 | 1,322 | 821 | 62.1 | 501 | 2.44 | 1.90 | 146 | 38 | 4.3 | 3.8 | 4.9 |
| Pine City township..... | 750 | 536 | 496 | 92.5 | 40 | 2.59 | 2.35 | 214 | 173 | 3.6 | 3.1 | 9.1 |
| Pine Lake township..... | 584 | 262 | 246 | 93.9 | 16 | 2.22 | 2.25 | 322 | 301 | 4.4 | 4.7 | 0.0 |
| Pokegama township..... | 1,571 | 1,071 | 978 | 91.3 | 93 | 2.54 | 2.68 | 500 | 418 | 3.9 | 3.6 | 6.9 |

Table 11.
Housing Occupancy and Tenure: 2010—Con.

[For information on confidentiality protection, nonsampling error, and definitions, see Selected Appendixes at <www.census.gov/prod/cen2010/cph-1-a.pdf>]

| State County County Subdivision Place | Total housing units | Occupied housing units | | | | | | Vacant housing units | | | | |
|--|---------------------------|------------------------|----------------|--|--------------------|-----------------------------|------------------------------|----------------------|--|----------------------|----------------|--------|
| | | Total | Owner occupied | | Renter occupied | Average household size | | Total | For seasonal, recrea- tional, or occasional use | Vacancy rate | | |
| | | | Number | Percent of occupied housing units | | Owner- occupied units | Renter- occupied units | | | Available housing | Home- owner | Rental |
| | | | | | | | | | | | | |
| Pine County--Con. | | | | | | | | | | | | |
| Rock Creek city..... | 635 | 582 | 536 | 92.1 | 46 | 2.73 | 3.11 | 53 | 19 | 2.2 | 2.0 | 4.2 |
| Royalton township..... | 486 | 414 | 380 | 91.8 | 34 | 2.78 | 2.97 | 72 | 53 | 1.4 | 1.6 | 0.0 |
| Rutledge city..... | 130 | 94 | 80 | 85.1 | 14 | 2.48 | 2.21 | 36 | 33 | 1.1 | 1.2 | 0.0 |
| Sandstone city..... | 652 | 602 | 316 | 52.5 | 286 | 2.52 | 2.30 | 50 | 3 | 4.9 | 2.5 | 7.4 |
| Sandstone township..... | 406 | 322 | 294 | 91.3 | 28 | 2.53 | 2.75 | 84 | 61 | 2.7 | 2.6 | 3.4 |
| Sturgeon Lake city..... | 258 | 167 | 142 | 85.0 | 25 | 2.57 | 2.96 | 91 | 83 | 2.9 | 2.7 | 3.8 |
| Sturgeon Lake township..... | 182 | 141 | 124 | 87.9 | 17 | 2.42 | 2.47 | 41 | 31 | 0.7 | 0.0 | 5.6 |
| Willow River city..... | 199 | 173 | 118 | 68.2 | 55 | 2.57 | 2.04 | 26 | 8 | 2.2 | 3.3 | 0.0 |
| Wilma township..... | 139 | 32 | 28 | 87.5 | 4 | 1.96 | 2.50 | 107 | 101 | 5.9 | 6.7 | 0.0 |
| Windemere township..... | 1,493 | 731 | 665 | 91.0 | 66 | 2.31 | 2.67 | 762 | 692 | 3.4 | 3.3 | 4.3 |
| Pipestone County..... | 4,483 | 4,054 | 3,035 | 74.9 | 1,019 | 2.45 | 1.91 | 429 | 23 | 4.6 | 2.2 | 11.0 |
| Aetna township..... | 79 | 71 | 62 | 87.3 | 9 | 2.73 | 2.78 | 8 | 2 | 2.7 | 1.6 | 10.0 |
| Altona township..... | 70 | 60 | 54 | 90.0 | 6 | 2.67 | 1.50 | 10 | 3 | 3.2 | 0.0 | 25.0 |
| Burke township..... | 87 | 78 | 69 | 88.5 | 9 | 2.78 | 1.89 | 9 | 0 | 0.0 | 0.0 | 0.0 |
| Eden township..... | 107 | 96 | 85 | 88.5 | 11 | 2.82 | 3.45 | 11 | 1 | 3.0 | 1.2 | 15.4 |
| Edgerton city..... | 525 | 491 | 389 | 79.2 | 102 | 2.48 | 1.62 | 34 | 1 | 3.7 | 2.0 | 9.6 |
| Elmer township..... | 91 | 85 | 80 | 94.1 | 5 | 2.70 | 3.00 | 6 | 0 | 2.3 | 1.2 | 16.7 |
| Fountain Prairie township..... | 69 | 65 | 58 | 89.2 | 7 | 2.98 | 2.14 | 4 | 1 | 0.0 | 0.0 | 0.0 |
| Grange township..... | 84 | 80 | 69 | 86.3 | 11 | 2.52 | 2.64 | 4 | 1 | 0.0 | 0.0 | 0.0 |
| Gray township..... | 96 | 87 | 80 | 92.0 | 7 | 2.61 | 2.29 | 9 | 0 | 0.0 | 0.0 | 0.0 |
| Hatfield city..... | 23 | 20 | 19 | 95.0 | 1 | 2.63 | 4.00 | 3 | 0 | 4.8 | 5.0 | 0.0 |
| Holland city..... | 110 | 94 | 72 | 76.6 | 22 | 1.89 | 2.32 | 16 | 2 | 9.4 | 5.1 | 21.4 |
| Ihlen city..... | 39 | 32 | 28 | 87.5 | 4 | 1.93 | 2.25 | 7 | 0 | 8.6 | 0.0 | 42.9 |
| Jasper city (part)..... | 291 | 264 | 180 | 68.2 | 84 | 2.36 | 1.76 | 27 | 3 | 4.0 | 4.3 | 3.4 |
| Osborne township..... | 119 | 110 | 99 | 90.0 | 11 | 2.61 | 2.55 | 9 | 1 | 0.9 | 0.0 | 8.3 |
| Pipestone city..... | 2,134 | 1,923 | 1,255 | 65.3 | 668 | 2.34 | 1.84 | 211 | 5 | 6.1 | 2.9 | 11.7 |
| Rock township..... | 76 | 64 | 57 | 89.1 | 7 | 2.72 | 3.86 | 12 | 0 | 4.5 | 1.7 | 22.2 |
| Ruthton city..... | 128 | 110 | 97 | 88.2 | 13 | 2.23 | 1.92 | 18 | 1 | 3.5 | 1.0 | 18.8 |
| Sweet township..... | 130 | 120 | 110 | 91.7 | 10 | 2.73 | 2.40 | 10 | 1 | 4.0 | 3.5 | 9.1 |
| Trosky city..... | 42 | 39 | 38 | 97.4 | 1 | 2.18 | 3.00 | 3 | 0 | 2.5 | 2.6 | 0.0 |
| Troy township..... | 113 | 110 | 90 | 81.8 | 20 | 2.68 | 2.40 | 3 | 1 | 0.0 | 0.0 | 0.0 |
| Woodstock city..... | 70 | 55 | 44 | 80.0 | 11 | 2.41 | 1.64 | 15 | 0 | 5.1 | 4.3 | 8.3 |
| Polk County..... | 14,610 | 12,704 | 9,239 | 72.7 | 3,465 | 2.55 | 1.94 | 1,906 | 1,033 | 2.7 | 1.3 | 6.3 |
| Andover township..... | 49 | 47 | 42 | 89.4 | 5 | 2.60 | 2.00 | 2 | 0 | 2.1 | 0.0 | 16.7 |
| Angus township..... | 38 | 34 | 33 | 97.1 | 1 | 2.27 | 1.00 | 4 | 0 | 0.0 | 0.0 | 0.0 |
| Badger township..... | 63 | 50 | 43 | 86.0 | 7 | 2.47 | 1.57 | 13 | 10 | 3.8 | 4.4 | 0.0 |
| Belgium township..... | 32 | 28 | 26 | 92.9 | 2 | 2.65 | 6.00 | 4 | 0 | 0.0 | 0.0 | 0.0 |
| Beltrami city..... | 45 | 42 | 41 | 97.6 | 1 | 2.44 | 7.00 | 3 | 0 | 0.0 | 0.0 | 0.0 |
| Brandsvold township..... | 116 | 95 | 81 | 85.3 | 14 | 2.60 | 2.43 | 21 | 5 | 2.1 | 2.4 | 0.0 |
| Brandt township..... | 29 | 22 | 20 | 90.9 | 2 | 2.40 | 1.00 | 7 | 3 | 0.0 | 0.0 | 0.0 |
| Brislet township..... | 22 | 21 | 20 | 95.2 | 1 | 2.55 | 2.00 | 1 | 0 | 0.0 | 0.0 | 0.0 |
| Bygland township..... | 115 | 108 | 101 | 93.5 | 7 | 2.53 | 2.29 | 7 | 1 | 0.9 | 1.0 | 0.0 |
| Chester township..... | 41 | 33 | 32 | 97.0 | 1 | 2.25 | 3.00 | 8 | 2 | 0.0 | 0.0 | 0.0 |
| Climax city..... | 118 | 112 | 87 | 77.7 | 25 | 2.46 | 2.12 | 6 | 2 | 0.9 | 0.0 | 3.7 |
| Columbia township..... | 235 | 188 | 169 | 89.9 | 19 | 2.56 | 1.95 | 47 | 23 | 0.0 | 0.0 | 0.0 |
| Crookston city..... | 3,303 | 3,109 | 1,913 | 61.5 | 1,196 | 2.48 | 1.93 | 194 | 18 | 3.1 | 1.0 | 6.3 |
| Crookston township..... | 162 | 158 | 148 | 93.7 | 10 | 2.64 | 2.20 | 4 | 0 | 0.0 | 0.0 | 0.0 |
| East Grand Forks city..... | 3,626 | 3,488 | 2,291 | 65.7 | 1,197 | 2.72 | 1.92 | 138 | 16 | 2.7 | 1.1 | 5.6 |
| Eden township..... | 94 | 73 | 63 | 86.3 | 10 | 2.40 | 1.70 | 21 | 10 | 3.8 | 1.5 | 16.7 |
| Erskine city..... | 273 | 234 | 140 | 59.8 | 94 | 2.38 | 1.81 | 39 | 9 | 4.8 | 2.7 | 7.8 |
| Esther township..... | 67 | 65 | 61 | 93.8 | 4 | 2.61 | 1.50 | 2 | 0 | 1.5 | 1.6 | 0.0 |
| Euclid township..... | 67 | 61 | 57 | 93.4 | 4 | 2.49 | 2.25 | 6 | 0 | 9.0 | 1.7 | 55.6 |
| Fairfax township..... | 74 | 69 | 65 | 94.2 | 4 | 2.51 | 2.25 | 5 | 0 | 0.0 | 0.0 | 0.0 |
| Fanny township..... | 40 | 38 | 36 | 94.7 | 2 | 2.81 | 1.00 | 2 | 1 | 2.6 | 2.7 | 0.0 |
| Farley township..... | 22 | 21 | 19 | 90.5 | 2 | 2.21 | 1.50 | 1 | 0 | 4.5 | 0.0 | 33.3 |
| Fertile city..... | 428 | 372 | 271 | 72.8 | 101 | 2.27 | 1.76 | 56 | 17 | 3.6 | 2.2 | 7.3 |
| Fisher city..... | 196 | 180 | 114 | 63.3 | 66 | 2.60 | 2.11 | 16 | 0 | 5.7 | 4.1 | 8.3 |
| Fisher township..... | 72 | 68 | 64 | 94.1 | 4 | 2.97 | 2.50 | 4 | 0 | 1.4 | 0.0 | 20.0 |
| Fosston city..... | 750 | 670 | 411 | 61.3 | 259 | 2.32 | 1.86 | 80 | 7 | 5.1 | 3.0 | 8.2 |
| Garden township..... | 112 | 87 | 80 | 92.0 | 7 | 2.48 | 2.00 | 25 | 16 | 0.0 | 0.0 | 0.0 |
| Garfield township..... | 185 | 171 | 159 | 93.0 | 12 | 2.76 | 1.83 | 14 | 6 | 0.6 | 0.6 | 0.0 |
| Gentilly township..... | 115 | 111 | 103 | 92.8 | 8 | 2.55 | 2.13 | 4 | 1 | 0.9 | 1.0 | 0.0 |
| Godfrey township..... | 292 | 129 | 120 | 93.0 | 9 | 2.43 | 2.44 | 163 | 151 | 0.8 | 0.8 | 0.0 |
| Grand Forks township..... | 73 | 70 | 68 | 97.1 | 2 | 2.59 | 1.50 | 3 | 2 | 1.4 | 1.4 | 0.0 |
| Grove Park-Tilden township..... | 199 | 121 | 108 | 89.3 | 13 | 2.41 | 1.69 | 78 | 68 | 3.2 | 3.5 | 0.0 |
| Gully city..... | 53 | 38 | 29 | 76.3 | 9 | 1.76 | 1.67 | 15 | 11 | 2.6 | 3.3 | 0.0 |
| Gully township..... | 68 | 52 | 51 | 98.1 | 1 | 2.63 | 2.00 | 16 | 12 | 0.0 | 0.0 | 0.0 |
| Hammond township..... | 18 | 17 | 12 | 70.6 | 5 | 2.83 | 2.00 | 1 | 0 | 5.6 | 0.0 | 16.7 |
| Helgeland township..... | 22 | 19 | 15 | 78.9 | 4 | 2.93 | 2.50 | 3 | 3 | 0.0 | 0.0 | 0.0 |
| Higdem township..... | 37 | 34 | 33 | 97.1 | 1 | 2.42 | 4.00 | 3 | 0 | 2.9 | 2.9 | 0.0 |
| Hill River township..... | 76 | 63 | 56 | 88.9 | 7 | 2.54 | 2.14 | 13 | 5 | 0.0 | 0.0 | 0.0 |
| Hubbard township..... | 42 | 36 | 31 | 86.1 | 5 | 2.16 | 1.60 | 6 | 1 | 10.0 | 0.0 | 44.4 |
| Huntsville township..... | 173 | 168 | 157 | 93.5 | 11 | 2.80 | 2.27 | 5 | 0 | 1.7 | 1.9 | 0.0 |
| Johnson township..... | 27 | 23 | 19 | 82.6 | 4 | 2.42 | 1.25 | 4 | 1 | 0.0 | 0.0 | 0.0 |
| Kertsonville township..... | 41 | 36 | 32 | 88.9 | 4 | 2.63 | 2.50 | 5 | 0 | 2.7 | 3.0 | 0.0 |
| Keystone township..... | 34 | 32 | 28 | 87.5 | 4 | 2.89 | 2.50 | 2 | 0 | 3.0 | 3.4 | 0.0 |
| King township..... | 91 | 80 | 70 | 87.5 | 10 | 2.79 | 2.40 | 11 | 6 | 1.2 | 1.4 | 0.0 |
| Knute township..... | 306 | 185 | 173 | 93.5 | 12 | 2.49 | 2.00 | 121 | 106 | 1.1 | 0.6 | 7.7 |

Table 11.
Housing Occupancy and Tenure: 2010—Con.

[For information on confidentiality protection, nonsampling error, and definitions, see Selected Appendixes at <www.census.gov/prod/cen2010/cph-1-a.pdf>]

| State County County Subdivision Place | Total housing units | Occupied housing units | | | | | | Vacant housing units | | | | |
|--|---------------------------|------------------------|----------------|--|--------------------|-----------------------------|------------------------------|----------------------|--|----------------------|----------------|--------|
| | | Total | Owner occupied | | Renter occupied | Average household size | | Total | For seasonal, recrea- tional, or occasional use | Vacancy rate | | |
| | | | Number | Percent of occupied housing units | | Owner- occupied units | Renter- occupied units | | | Available housing | Home- owner | Rental |
| | | | | | | | | | | | | |
| Polk County—Con. | | | | | | | | | | | | |
| Lengby city..... | 60 | 44 | 36 | 81.8 | 8 | 1.92 | 2.13 | 16 | 6 | 0.0 | 0.0 | 0.0 |
| Lessor township..... | 82 | 69 | 59 | 85.5 | 10 | 2.54 | 2.50 | 13 | 7 | 0.0 | 0.0 | 0.0 |
| Liberty township..... | 53 | 48 | 41 | 85.4 | 7 | 2.27 | 2.14 | 5 | 5 | 0.0 | 0.0 | 0.0 |
| Lowell township..... | 64 | 61 | 55 | 90.2 | 6 | 2.65 | 2.17 | 3 | 0 | 0.0 | 0.0 | 0.0 |
| McIntosh city..... | 311 | 285 | 177 | 62.1 | 108 | 2.25 | 1.67 | 26 | 1 | 2.7 | 1.7 | 4.4 |
| Mentor city..... | 95 | 79 | 56 | 70.9 | 23 | 2.05 | 1.65 | 16 | 5 | 1.3 | 0.0 | 4.2 |
| Nesbit township..... | 48 | 39 | 32 | 82.1 | 7 | 2.69 | 1.86 | 9 | 4 | 2.4 | 2.9 | 0.0 |
| Nielsville city..... | 56 | 42 | 35 | 83.3 | 7 | 2.03 | 2.71 | 14 | 2 | 10.2 | 9.8 | 12.5 |
| Northland township..... | 70 | 65 | 58 | 89.2 | 7 | 2.47 | 2.43 | 5 | 1 | 1.5 | 1.7 | 0.0 |
| Onstad township..... | 31 | 28 | 26 | 92.9 | 2 | 2.62 | 1.50 | 3 | 0 | 0.0 | 0.0 | 0.0 |
| Parnell township..... | 26 | 23 | 22 | 95.7 | 1 | 2.68 | 2.00 | 3 | 0 | 0.0 | 0.0 | 0.0 |
| Queen township..... | 135 | 86 | 76 | 88.4 | 10 | 2.49 | 2.50 | 49 | 27 | 1.1 | 1.3 | 0.0 |
| Reis township..... | 36 | 32 | 30 | 93.8 | 2 | 2.50 | 2.00 | 4 | 0 | 0.0 | 0.0 | 0.0 |
| Rhinehart township..... | 47 | 47 | 43 | 91.5 | 4 | 2.93 | 3.25 | 0 | 0 | 0.0 | 0.0 | 0.0 |
| Roome township..... | 66 | 62 | 57 | 91.9 | 5 | 2.91 | 2.20 | 4 | 0 | 3.1 | 0.0 | 28.6 |
| Rosebud township..... | 147 | 128 | 112 | 87.5 | 16 | 2.73 | 2.81 | 19 | 8 | 0.8 | 0.9 | 0.0 |
| Russia township..... | 16 | 14 | 13 | 92.9 | 1 | 2.00 | 1.00 | 2 | 0 | 0.0 | 0.0 | 0.0 |
| Sandsville township..... | 30 | 27 | 25 | 92.6 | 2 | 2.48 | 2.50 | 3 | 3 | 0.0 | 0.0 | 0.0 |
| Scandia township..... | 27 | 27 | 24 | 88.9 | 3 | 2.83 | 2.00 | 0 | 0 | 0.0 | 0.0 | 0.0 |
| Sletten township..... | 71 | 62 | 56 | 90.3 | 6 | 2.70 | 4.33 | 9 | 0 | 0.0 | 0.0 | 0.0 |
| Sullivan township..... | 70 | 62 | 60 | 96.8 | 2 | 2.83 | 1.50 | 8 | 6 | 1.6 | 0.0 | 33.3 |
| Tabor township..... | 52 | 46 | 42 | 91.3 | 4 | 2.55 | 1.50 | 6 | 1 | 0.0 | 0.0 | 0.0 |
| Trail city..... | 36 | 26 | 20 | 76.9 | 6 | 1.75 | 1.83 | 10 | 1 | 6.7 | 8.3 | 0.0 |
| Tynsid township..... | 29 | 27 | 24 | 88.9 | 3 | 2.33 | 2.67 | 2 | 2 | 0.0 | 0.0 | 0.0 |
| Vineland township..... | 36 | 31 | 29 | 93.5 | 2 | 2.79 | 3.00 | 5 | 0 | 3.1 | 0.0 | 33.3 |
| Winger city..... | 109 | 91 | 62 | 68.1 | 29 | 2.39 | 2.48 | 18 | 1 | 8.1 | 0.0 | 21.6 |
| Winger township..... | 79 | 66 | 61 | 92.4 | 5 | 3.11 | 3.20 | 13 | 3 | 1.5 | 1.6 | 0.0 |
| Woodside township..... | 687 | 229 | 216 | 94.3 | 13 | 2.25 | 1.54 | 458 | 437 | 3.0 | 3.1 | 0.0 |
| Pope County..... | 6,435 | 4,736 | 3,778 | 79.8 | 958 | 2.38 | 1.89 | 1,699 | 1,313 | 4.2 | 2.9 | 9.2 |
| Bangor township..... | 70 | 63 | 58 | 92.1 | 5 | 3.00 | 2.20 | 7 | 5 | 0.0 | 0.0 | 0.0 |
| Barsness township..... | 69 | 56 | 48 | 85.7 | 8 | 2.81 | 1.75 | 13 | 9 | 0.0 | 0.0 | 0.0 |
| Ben Wade township..... | 101 | 92 | 79 | 85.9 | 13 | 2.78 | 2.31 | 9 | 0 | 0.0 | 0.0 | 0.0 |
| Blue Mounds township..... | 87 | 74 | 67 | 90.5 | 7 | 2.52 | 2.43 | 13 | 8 | 0.0 | 0.0 | 0.0 |
| Broton city (part)..... | 0 | 0 | 0 | (X) | 0 | 0.00 | 0.00 | 0 | 0 | (X) | (X) | (X) |
| Chippewa Falls township..... | 131 | 103 | 88 | 85.4 | 15 | 2.31 | 1.67 | 28 | 18 | 1.0 | 1.1 | 0.0 |
| Cyrus city..... | 157 | 137 | 91 | 66.4 | 46 | 2.24 | 1.83 | 20 | 5 | 3.5 | 2.2 | 6.0 |
| Farwell city..... | 30 | 27 | 24 | 88.9 | 3 | 1.71 | 3.33 | 3 | 1 | 0.0 | 0.0 | 0.0 |
| Gilchrist township..... | 251 | 96 | 90 | 93.8 | 6 | 2.03 | 1.83 | 155 | 140 | 4.0 | 3.2 | 14.3 |
| Glenwood city..... | 1,339 | 1,185 | 732 | 61.8 | 453 | 2.31 | 1.70 | 154 | 46 | 5.8 | 4.8 | 7.3 |
| Glenwood township..... | 750 | 439 | 402 | 91.6 | 37 | 2.39 | 2.49 | 311 | 286 | 3.3 | 2.7 | 9.8 |
| Grove Lake township..... | 173 | 107 | 95 | 88.8 | 12 | 2.40 | 2.25 | 66 | 59 | 4.4 | 4.0 | 7.7 |
| Hoff township..... | 65 | 59 | 55 | 93.2 | 4 | 2.60 | 2.25 | 6 | 4 | 0.0 | 0.0 | 0.0 |
| Lake Johanna township..... | 85 | 64 | 53 | 82.8 | 11 | 2.13 | 2.36 | 21 | 19 | 1.5 | 1.9 | 0.0 |
| Langhei township..... | 93 | 76 | 67 | 88.2 | 9 | 2.39 | 1.89 | 17 | 9 | 1.3 | 1.4 | 0.0 |
| Leven township..... | 541 | 214 | 197 | 92.1 | 17 | 2.32 | 2.47 | 327 | 314 | 3.6 | 2.0 | 19.0 |
| Long Beach city..... | 269 | 147 | 134 | 91.2 | 13 | 2.32 | 1.85 | 122 | 88 | 15.7 | 7.5 | 54.8 |
| Lowry city..... | 141 | 130 | 99 | 76.2 | 31 | 2.49 | 1.68 | 11 | 1 | 4.4 | 4.8 | 3.0 |
| Minnewaska township..... | 359 | 216 | 203 | 94.0 | 13 | 2.33 | 2.15 | 143 | 135 | 2.3 | 2.4 | 0.0 |
| New Prairie township..... | 86 | 81 | 76 | 93.8 | 5 | 2.49 | 1.60 | 5 | 0 | 0.0 | 0.0 | 0.0 |
| Nora township..... | 89 | 83 | 74 | 89.2 | 9 | 2.55 | 1.78 | 6 | 1 | 1.2 | 1.3 | 0.0 |
| Reno township..... | 215 | 158 | 147 | 93.0 | 11 | 2.54 | 2.18 | 57 | 55 | 0.6 | 0.0 | 8.3 |
| Rolling Forks township..... | 67 | 60 | 53 | 88.3 | 7 | 2.53 | 2.43 | 7 | 3 | 0.0 | 0.0 | 0.0 |
| Sedan city..... | 28 | 21 | 20 | 95.2 | 1 | 2.15 | 2.00 | 7 | 2 | 4.3 | 4.5 | 0.0 |
| Starbuck city..... | 671 | 576 | 420 | 72.9 | 156 | 2.20 | 1.95 | 95 | 31 | 6.5 | 4.1 | 12.4 |
| Villard city..... | 127 | 115 | 92 | 80.0 | 23 | 2.21 | 2.22 | 12 | 2 | 6.5 | 4.1 | 14.8 |
| Walden township..... | 71 | 67 | 55 | 82.1 | 12 | 2.45 | 2.83 | 4 | 2 | 0.0 | 0.0 | 0.0 |
| Westport city..... | 23 | 22 | 20 | 90.9 | 2 | 2.40 | 4.50 | 1 | 0 | 4.3 | 4.8 | 0.0 |
| Westport township..... | 99 | 92 | 81 | 88.0 | 11 | 3.11 | 2.36 | 7 | 2 | 5.2 | 1.2 | 26.7 |
| White Bear Lake township..... | 248 | 176 | 158 | 89.8 | 18 | 2.48 | 1.83 | 72 | 68 | 1.1 | 1.3 | 0.0 |
| Ramsey County..... | 217,197 | 202,691 | 123,448 | 60.9 | 79,243 | 2.54 | 2.22 | 14,506 | 987 | 4.2 | 2.0 | 7.4 |
| Arden Hills city..... | 3,053 | 2,957 | 2,551 | 86.3 | 406 | 2.54 | 1.94 | 96 | 15 | 1.5 | 0.7 | 6.5 |
| Blaine city (part)..... | 0 | 0 | 0 | (X) | 0 | 0.00 | 0.00 | 0 | 0 | (X) | (X) | (X) |
| Falcon Heights city..... | 2,254 | 2,131 | 1,182 | 55.5 | 949 | 2.45 | 2.07 | 123 | 11 | 4.0 | 1.5 | 7.0 |
| Gem Lake city..... | 161 | 155 | 144 | 92.9 | 11 | 2.53 | 2.55 | 6 | 2 | 1.3 | 1.4 | 0.0 |
| Lauderdale city..... | 1,202 | 1,130 | 550 | 48.7 | 580 | 2.12 | 2.09 | 72 | 3 | 3.8 | 0.9 | 6.4 |
| Little Canada city..... | 4,689 | 4,393 | 2,716 | 61.8 | 1,677 | 2.37 | 1.96 | 296 | 25 | 4.3 | 2.3 | 7.3 |
| Maplewood city..... | 15,561 | 14,882 | 10,871 | 73.0 | 4,011 | 2.58 | 2.21 | 679 | 49 | 2.8 | 1.5 | 6.1 |
| Mounds View city..... | 5,221 | 4,954 | 3,454 | 69.7 | 1,500 | 2.57 | 2.16 | 267 | 12 | 3.7 | 1.3 | 9.0 |
| New Brighton city..... | 9,479 | 8,915 | 6,011 | 67.4 | 2,904 | 2.48 | 2.09 | 564 | 24 | 4.9 | 1.5 | 11.4 |
| North Oaks city..... | 1,868 | 1,746 | 1,490 | 85.3 | 256 | 2.68 | 1.39 | 122 | 35 | 2.7 | 1.1 | 10.5 |
| North St. Paul city..... | 4,822 | 4,615 | 3,258 | 70.6 | 1,357 | 2.60 | 2.15 | 207 | 6 | 2.6 | 1.4 | 5.2 |
| Roseville city..... | 15,490 | 14,623 | 9,831 | 67.2 | 4,792 | 2.34 | 1.92 | 867 | 91 | 4.0 | 1.2 | 9.2 |
| St. Anthony city (part)..... | 1,779 | 1,638 | 516 | 31.5 | 1,122 | 1.91 | 1.77 | 141 | 18 | 5.9 | 3.6 | 7.0 |
| St. Paul city..... | 120,795 | 111,001 | 56,993 | 51.3 | 54,008 | 2.62 | 2.30 | 9,794 | 486 | 4.9 | 2.7 | 7.2 |
| Shoreview city..... | 10,826 | 10,402 | 8,837 | 85.0 | 1,565 | 2.45 | 2.04 | 424 | 74 | 2.4 | 1.3 | 8.0 |
| Spring Lake Park city (part)..... | 80 | 75 | 48 | 64.0 | 27 | 2.38 | 2.37 | 5 | 0 | 6.3 | 7.7 | 3.6 |
| Vadnais Heights city..... | 5,243 | 5,066 | 4,160 | 82.1 | 906 | 2.45 | 2.24 | 177 | 28 | 1.9 | 1.2 | 5.2 |
| White Bear township..... | 4,409 | 4,261 | 3,955 | 92.8 | 306 | 2.57 | 2.29 | 148 | 40 | 1.4 | 1.2 | 3.4 |

Table 11.
Housing Occupancy and Tenure: 2010—Con.

[For information on confidentiality protection, nonsampling error, and definitions, see Selected Appendixes at <www.census.gov/prod/cen2010/cph-1-a.pdf>]

| State County County Subdivision Place | Total housing units | Occupied housing units | | | | | | Vacant housing units | | | | |
|--|---------------------------|------------------------|----------------|--|--------------------|-----------------------------|------------------------------|----------------------|--|----------------------|----------------|--------|
| | | Total | Owner occupied | | Renter occupied | Average household size | | Total | For seasonal, recrea- tional, or occasional use | Vacancy rate | | |
| | | | Number | Percent of occupied housing units | | Owner- occupied units | Renter- occupied units | | | Available housing | Home- owner | Rental |
| | | | | | | | | | | | | |
| Ramsey County—Con. White Bear Lake city (part)..... | 10,265 | 9,747 | 6,881 | 70.6 | 2,866 | 2.49 | 2.04 | 518 | 68 | 3.4 | 1.8 | 7.0 |
| Red Lake County..... | 1,948 | 1,737 | 1,394 | 80.3 | 343 | 2.43 | 1.95 | 211 | 45 | 3.3 | 0.9 | 12.1 |
| Brooks city..... | 66 | 60 | 40 | 66.7 | 20 | 2.73 | 1.60 | 6 | 2 | 3.2 | 2.4 | 4.8 |
| Browns Creek township..... | 20 | 19 | 16 | 84.2 | 3 | 2.81 | 1.00 | 1 | 0 | 5.0 | 0.0 | 25.0 |
| Emardville township..... | 95 | 79 | 69 | 87.3 | 10 | 2.32 | 3.50 | 16 | 5 | 0.0 | 0.0 | 0.0 |
| Equality township..... | 68 | 54 | 47 | 87.0 | 7 | 2.45 | 2.29 | 14 | 3 | 1.8 | 0.0 | 12.5 |
| Garnes township..... | 79 | 67 | 64 | 95.5 | 3 | 2.91 | 1.33 | 12 | 4 | 0.0 | 0.0 | 0.0 |
| Gervais township..... | 108 | 94 | 86 | 91.5 | 8 | 2.41 | 2.38 | 14 | 6 | 0.0 | 0.0 | 0.0 |
| Lake Pleasant township..... | 41 | 39 | 38 | 97.4 | 1 | 2.66 | 2.00 | 2 | 0 | 0.0 | 0.0 | 0.0 |
| Lambert township..... | 69 | 60 | 55 | 91.7 | 5 | 2.18 | 1.80 | 9 | 4 | 0.0 | 0.0 | 0.0 |
| Louisville township..... | 90 | 80 | 73 | 91.3 | 7 | 2.37 | 2.00 | 10 | 5 | 1.2 | 1.4 | 0.0 |
| Oklee city..... | 225 | 195 | 139 | 71.3 | 56 | 2.40 | 1.80 | 30 | 3 | 6.7 | 0.7 | 18.8 |
| Plummer city..... | 141 | 128 | 96 | 75.0 | 32 | 2.33 | 2.13 | 13 | 5 | 3.0 | 0.0 | 11.1 |
| Poplar River township..... | 56 | 45 | 41 | 91.1 | 4 | 2.32 | 3.00 | 11 | 1 | 0.0 | 0.0 | 0.0 |
| Red Lake Falls city..... | 670 | 615 | 442 | 71.9 | 173 | 2.41 | 1.90 | 55 | 4 | 5.5 | 2.0 | 13.5 |
| Red Lake Falls township..... | 98 | 93 | 85 | 91.4 | 8 | 2.18 | 2.00 | 5 | 1 | 0.0 | 0.0 | 0.0 |
| River township..... | 29 | 29 | 29 | 100.0 | 0 | 2.24 | 0.00 | 0 | 0 | 0.0 | 0.0 | (X) |
| Terrebonne township..... | 69 | 59 | 55 | 93.2 | 4 | 2.56 | 1.50 | 10 | 1 | 0.0 | 0.0 | 0.0 |
| Wylie township..... | 24 | 21 | 19 | 90.5 | 2 | 3.21 | 2.00 | 3 | 1 | 4.5 | 5.0 | 0.0 |
| Redwood County..... | 7,272 | 6,580 | 5,135 | 78.0 | 1,445 | 2.47 | 2.08 | 692 | 45 | 4.1 | 1.9 | 11.3 |
| Belview city..... | 177 | 169 | 119 | 70.4 | 50 | 2.30 | 1.70 | 8 | 1 | 2.9 | 1.7 | 5.7 |
| Brookville township..... | 89 | 83 | 70 | 84.3 | 13 | 2.54 | 3.54 | 6 | 0 | 1.2 | 0.0 | 7.1 |
| Charlestown township..... | 95 | 82 | 74 | 90.2 | 8 | 2.50 | 2.88 | 13 | 2 | 2.4 | 2.6 | 0.0 |
| Clements city..... | 80 | 66 | 63 | 95.5 | 3 | 2.33 | 2.00 | 14 | 0 | 4.3 | 4.5 | 0.0 |
| Delhi city..... | 35 | 31 | 28 | 90.3 | 3 | 2.36 | 1.33 | 4 | 1 | 6.1 | 3.4 | 25.0 |
| Delhi township..... | 120 | 115 | 105 | 91.3 | 10 | 2.61 | 1.90 | 5 | 1 | 0.9 | 0.0 | 9.1 |
| Gales township..... | 55 | 50 | 43 | 86.0 | 7 | 2.72 | 2.86 | 5 | 0 | 0.0 | 0.0 | 0.0 |
| Granite Rock township..... | 85 | 76 | 69 | 90.8 | 7 | 2.97 | 2.86 | 9 | 1 | 0.0 | 0.0 | 0.0 |
| Honner township..... | 31 | 30 | 30 | 100.0 | 0 | 2.63 | 0.00 | 1 | 0 | 0.0 | 0.0 | (X) |
| Johnsonville township..... | 57 | 51 | 41 | 80.4 | 10 | 2.95 | 3.10 | 6 | 0 | 0.0 | 0.0 | 0.0 |
| Kintire township..... | 78 | 72 | 63 | 87.5 | 9 | 2.54 | 2.44 | 6 | 1 | 2.7 | 3.1 | 0.0 |
| Lamberton city..... | 429 | 366 | 285 | 77.9 | 81 | 2.26 | 1.54 | 63 | 2 | 8.6 | 2.3 | 25.7 |
| Lamberton township..... | 88 | 81 | 73 | 90.1 | 8 | 2.45 | 1.75 | 7 | 2 | 0.0 | 0.0 | 0.0 |
| Lucan city..... | 110 | 92 | 69 | 75.0 | 23 | 2.35 | 1.26 | 18 | 0 | 10.5 | 4.1 | 25.8 |
| Milroy city..... | 127 | 114 | 91 | 79.8 | 23 | 2.41 | 1.43 | 13 | 0 | 4.1 | 5.1 | 0.0 |
| Morgan city..... | 408 | 373 | 307 | 82.3 | 66 | 2.36 | 2.09 | 35 | 1 | 2.1 | 1.3 | 5.7 |
| Morgan township..... | 108 | 99 | 92 | 92.9 | 7 | 2.57 | 3.00 | 9 | 0 | 0.0 | 0.0 | 0.0 |
| New Avon township..... | 93 | 83 | 70 | 84.3 | 13 | 2.21 | 2.77 | 10 | 0 | 1.2 | 0.0 | 7.1 |
| North Hero township..... | 72 | 65 | 51 | 78.5 | 14 | 2.43 | 2.64 | 7 | 3 | 1.5 | 1.9 | 0.0 |
| Paxton township..... | 234 | 216 | 190 | 88.0 | 26 | 2.68 | 1.77 | 18 | 0 | 1.8 | 1.0 | 7.1 |
| Redwood Falls city (part)..... | 2,465 | 2,265 | 1,531 | 67.6 | 734 | 2.35 | 1.98 | 200 | 10 | 5.7 | 2.8 | 11.2 |
| Redwood Falls township..... | 85 | 76 | 64 | 84.2 | 12 | 2.34 | 2.58 | 9 | 0 | 1.3 | 1.5 | 0.0 |
| Revere city..... | 40 | 34 | 30 | 88.2 | 4 | 2.20 | 2.50 | 6 | 0 | 0.0 | 0.0 | 0.0 |
| Sanborn city..... | 193 | 165 | 143 | 86.7 | 22 | 2.08 | 1.91 | 28 | 2 | 3.4 | 1.4 | 14.3 |
| Seaforth city..... | 38 | 35 | 32 | 91.4 | 3 | 2.44 | 2.67 | 3 | 0 | 0.0 | 0.0 | 0.0 |
| Sheridan township..... | 85 | 81 | 72 | 88.9 | 9 | 2.44 | 2.33 | 4 | 1 | 0.0 | 0.0 | 0.0 |
| Sherman township..... | 130 | 122 | 108 | 88.5 | 14 | 2.94 | 3.79 | 8 | 2 | 0.8 | 0.0 | 6.7 |
| Springdale township..... | 90 | 78 | 67 | 85.9 | 11 | 2.66 | 3.55 | 12 | 2 | 1.2 | 0.0 | 7.7 |
| Sundown township..... | 88 | 75 | 70 | 93.3 | 5 | 2.46 | 2.60 | 13 | 1 | 0.0 | 0.0 | 0.0 |
| Swedes Forest township..... | 57 | 48 | 38 | 79.2 | 10 | 2.63 | 2.10 | 9 | 2 | 9.4 | 2.6 | 28.6 |
| Three Lakes township..... | 81 | 69 | 61 | 88.4 | 8 | 2.84 | 2.63 | 12 | 0 | 0.0 | 0.0 | 0.0 |
| Underwood township..... | 76 | 71 | 56 | 78.9 | 15 | 3.07 | 2.27 | 5 | 0 | 0.0 | 0.0 | 0.0 |
| Vail township..... | 90 | 83 | 71 | 85.5 | 12 | 2.80 | 2.50 | 7 | 1 | 3.5 | 2.7 | 7.7 |
| Vesta city..... | 136 | 124 | 104 | 83.9 | 20 | 2.51 | 2.90 | 12 | 0 | 1.6 | 1.0 | 4.8 |
| Vesta township..... | 75 | 71 | 62 | 87.3 | 9 | 2.82 | 1.89 | 4 | 0 | 0.0 | 0.0 | 0.0 |
| Wabasso city..... | 308 | 282 | 217 | 77.0 | 65 | 2.48 | 1.77 | 26 | 5 | 6.0 | 1.4 | 18.8 |
| Walnut Grove city..... | 367 | 313 | 225 | 71.9 | 88 | 2.82 | 2.69 | 54 | 2 | 7.3 | 3.4 | 15.9 |
| Wanda city..... | 41 | 39 | 37 | 94.9 | 2 | 2.22 | 1.00 | 2 | 0 | 2.5 | 2.6 | 0.0 |
| Waterbury township..... | 91 | 81 | 72 | 88.9 | 9 | 2.50 | 1.78 | 10 | 2 | 2.4 | 2.7 | 0.0 |
| Westline township..... | 79 | 73 | 69 | 94.5 | 4 | 2.51 | 1.25 | 6 | 0 | 0.0 | 0.0 | 0.0 |
| Willow Lake township..... | 86 | 81 | 73 | 90.1 | 8 | 2.78 | 2.38 | 5 | 0 | 1.2 | 1.4 | 0.0 |
| Renville County..... | 7,355 | 6,564 | 5,190 | 79.1 | 1,374 | 2.44 | 1.99 | 791 | 91 | 4.8 | 2.4 | 12.9 |
| Bandon township..... | 79 | 71 | 60 | 84.5 | 11 | 2.48 | 2.36 | 8 | 1 | 2.6 | 3.1 | 0.0 |
| Beaver Falls township..... | 93 | 82 | 72 | 87.8 | 10 | 2.44 | 2.10 | 11 | 0 | 3.5 | 1.4 | 16.7 |
| Birch Cooley township..... | 95 | 87 | 75 | 86.2 | 12 | 2.84 | 2.67 | 8 | 1 | 2.2 | 1.3 | 7.7 |
| Bird Island city..... | 547 | 487 | 393 | 80.7 | 94 | 2.19 | 1.81 | 60 | 4 | 6.1 | 2.0 | 20.3 |
| Bird Island township..... | 92 | 86 | 81 | 94.2 | 5 | 2.41 | 2.00 | 6 | 0 | 0.0 | 0.0 | 0.0 |
| Boon Lake township..... | 182 | 150 | 142 | 94.7 | 8 | 2.51 | 2.75 | 32 | 19 | 3.8 | 2.7 | 20.0 |
| Brookfield township..... | 76 | 70 | 60 | 85.7 | 10 | 2.28 | 1.90 | 6 | 0 | 0.0 | 0.0 | 0.0 |
| Buffalo Lake city..... | 327 | 288 | 228 | 79.2 | 60 | 2.48 | 1.88 | 39 | 4 | 7.0 | 4.5 | 15.5 |
| Cairo township..... | 116 | 109 | 79 | 72.5 | 30 | 2.27 | 1.77 | 7 | 0 | 0.9 | 1.3 | 0.0 |
| Camp township..... | 94 | 81 | 66 | 81.5 | 15 | 2.24 | 2.53 | 13 | 5 | 1.2 | 1.5 | 0.0 |
| Crooks township..... | 76 | 68 | 59 | 86.8 | 9 | 2.97 | 1.78 | 8 | 1 | 4.2 | 3.3 | 9.1 |
| Danube city..... | 227 | 209 | 173 | 82.8 | 36 | 2.54 | 1.83 | 18 | 1 | 5.9 | 2.3 | 20.0 |
| Emmet township..... | 95 | 87 | 78 | 89.7 | 9 | 2.67 | 2.00 | 8 | 1 | 4.3 | 2.5 | 18.2 |
| Ericson township..... | 90 | 83 | 77 | 92.8 | 6 | 2.45 | 2.83 | 7 | 1 | 5.7 | 4.9 | 14.3 |
| Fairfax city..... | 577 | 513 | 402 | 78.4 | 111 | 2.34 | 2.13 | 64 | 6 | 5.7 | 1.9 | 17.2 |

Table 11.
Housing Occupancy and Tenure: 2010—Con.

[For information on confidentiality protection, nonsampling error, and definitions, see Selected Appendixes at <www.census.gov/prod/cen2010/cph-1-a.pdf>]

| State County County Subdivision Place | Total housing units | Occupied housing units | | | | | | Vacant housing units | | | | |
|--|---------------------------|------------------------|----------------|--|--------------------|-----------------------------|------------------------------|----------------------|--|----------------------|----------------|--------|
| | | Total | Owner occupied | | Renter occupied | Average household size | | Total | For seasonal, recrea- tional, or occasional use | Vacancy rate | | |
| | | | Number | Percent of occupied housing units | | Owner- occupied units | Renter- occupied units | | | Available housing | Home- owner | Rental |
| | | | | | | | | | | | | |
| Renville County—Con. | | | | | | | | | | | | |
| Flora township..... | 86 | 74 | 64 | 86.5 | 10 | 2.47 | 3.00 | 12 | 3 | 2.6 | 0.0 | 16.7 |
| Franklin city..... | 230 | 207 | 155 | 74.9 | 52 | 2.37 | 1.87 | 23 | 5 | 3.3 | 3.1 | 3.7 |
| Hawk Creek township..... | 94 | 85 | 77 | 90.6 | 8 | 2.47 | 1.38 | 9 | 0 | 3.4 | 1.3 | 20.0 |
| Hector city..... | 573 | 513 | 401 | 78.2 | 112 | 2.36 | 1.79 | 60 | 4 | 4.7 | 2.9 | 10.7 |
| Hector township..... | 114 | 94 | 79 | 84.0 | 15 | 2.41 | 2.40 | 20 | 2 | 2.0 | 2.3 | 0.0 |
| Henryville township..... | 87 | 78 | 66 | 84.6 | 12 | 2.55 | 3.33 | 9 | 1 | 0.0 | 0.0 | 0.0 |
| Kingman township..... | 82 | 77 | 73 | 94.8 | 4 | 2.62 | 2.50 | 5 | 1 | 0.0 | 0.0 | 0.0 |
| Martinsburg township..... | 82 | 77 | 69 | 89.6 | 8 | 2.54 | 2.38 | 5 | 1 | 1.3 | 0.0 | 11.1 |
| Melville township..... | 96 | 84 | 75 | 89.3 | 9 | 2.67 | 2.78 | 12 | 0 | 3.4 | 3.8 | 0.0 |
| Morton city..... | 211 | 190 | 145 | 76.3 | 45 | 2.23 | 1.96 | 21 | 3 | 6.8 | 4.6 | 13.5 |
| Norfolk township..... | 71 | 66 | 57 | 86.4 | 9 | 2.46 | 2.33 | 5 | 0 | 1.5 | 1.7 | 0.0 |
| Olivia city..... | 1,142 | 1,038 | 705 | 67.9 | 333 | 2.44 | 1.94 | 104 | 10 | 5.8 | 1.7 | 13.6 |
| Osceola township..... | 84 | 70 | 65 | 92.9 | 5 | 2.28 | 2.00 | 14 | 2 | 0.0 | 0.0 | 0.0 |
| Palmyra township..... | 92 | 72 | 57 | 79.2 | 15 | 2.51 | 2.40 | 20 | 2 | 2.7 | 1.7 | 6.3 |
| Preston Lake township..... | 132 | 110 | 98 | 89.1 | 12 | 2.49 | 2.25 | 22 | 3 | 3.4 | 1.9 | 14.3 |
| Redwood Falls city (part)..... | 0 | 0 | 0 | (X) | 0 | 0.00 | 0.00 | 0 | 0 | (X) | (X) | (X) |
| Renville city..... | 606 | 538 | 371 | 69.0 | 167 | 2.53 | 1.83 | 68 | 4 | 6.3 | 2.1 | 14.4 |
| Sacred Heart city..... | 282 | 235 | 175 | 74.5 | 60 | 2.45 | 1.98 | 47 | 1 | 13.3 | 11.2 | 18.9 |
| Sacred Heart township..... | 116 | 108 | 92 | 85.2 | 16 | 2.50 | 2.50 | 8 | 2 | 0.0 | 0.0 | 0.0 |
| Troy township..... | 120 | 113 | 89 | 78.8 | 24 | 2.65 | 2.00 | 7 | 0 | 1.7 | 1.1 | 4.0 |
| Wang township..... | 108 | 99 | 89 | 89.9 | 10 | 2.55 | 2.20 | 9 | 3 | 0.0 | 0.0 | 0.0 |
| Wellington township..... | 87 | 75 | 67 | 89.3 | 8 | 2.42 | 2.88 | 12 | 0 | 1.3 | 0.0 | 10.0 |
| Winfield township..... | 94 | 90 | 76 | 84.4 | 14 | 2.57 | 2.07 | 4 | 0 | 4.3 | 3.8 | 6.7 |
| Rice County..... | 24,453 | 22,315 | 16,897 | 75.7 | 5,418 | 2.65 | 2.22 | 2,138 | 652 | 4.3 | 2.5 | 9.6 |
| Bridgewater township..... | 688 | 665 | 627 | 94.3 | 38 | 2.64 | 3.11 | 23 | 5 | 1.5 | 1.1 | 7.3 |
| Cannon City township..... | 468 | 441 | 408 | 92.5 | 33 | 2.80 | 2.15 | 27 | 1 | 2.2 | 1.2 | 13.2 |
| Dennison city (part)..... | 5 | 4 | 3 | 75.0 | 1 | 3.67 | 2.00 | 1 | 0 | 20.0 | 0.0 | 50.0 |
| Dundas city..... | 533 | 514 | 462 | 89.9 | 52 | 2.66 | 2.67 | 19 | 0 | 2.6 | 2.7 | 1.9 |
| Erin township..... | 361 | 321 | 292 | 91.0 | 29 | 2.63 | 3.14 | 40 | 24 | 1.8 | 2.0 | 0.0 |
| Faribault city..... | 8,946 | 8,317 | 5,628 | 67.7 | 2,689 | 2.63 | 2.23 | 629 | 43 | 4.6 | 2.4 | 8.9 |
| Forest township..... | 555 | 452 | 423 | 93.6 | 29 | 2.75 | 2.41 | 103 | 89 | 1.3 | 1.4 | 0.0 |
| Lonsdale city..... | 1,370 | 1,277 | 1,129 | 88.4 | 148 | 2.91 | 2.61 | 93 | 4 | 4.6 | 4.2 | 7.5 |
| Morristown city..... | 424 | 388 | 314 | 80.9 | 74 | 2.58 | 2.12 | 36 | 2 | 4.6 | 3.7 | 8.6 |
| Morristown township..... | 299 | 266 | 231 | 86.8 | 35 | 2.56 | 3.00 | 33 | 19 | 2.2 | 1.7 | 5.4 |
| Nerstrand city..... | 120 | 108 | 104 | 96.3 | 4 | 2.76 | 2.00 | 12 | 1 | 3.6 | 1.9 | 33.3 |
| Northfield city (part)..... | 6,396 | 5,858 | 3,913 | 66.8 | 1,945 | 2.61 | 2.05 | 538 | 41 | 6.5 | 3.4 | 12.1 |
| Northfield township..... | 313 | 301 | 271 | 90.0 | 30 | 2.79 | 2.90 | 12 | 6 | 1.0 | 1.1 | 0.0 |
| Richland township..... | 162 | 152 | 132 | 86.8 | 20 | 2.77 | 2.55 | 10 | 2 | 0.6 | 0.7 | 0.0 |
| Shieldsville township..... | 597 | 455 | 412 | 90.5 | 43 | 2.52 | 2.33 | 142 | 115 | 2.2 | 1.7 | 6.5 |
| Walcott township..... | 380 | 364 | 334 | 91.8 | 30 | 2.63 | 2.53 | 16 | 4 | 1.6 | 0.9 | 9.1 |
| Warsaw township..... | 601 | 518 | 464 | 89.6 | 54 | 2.50 | 2.89 | 83 | 52 | 2.1 | 1.3 | 8.2 |
| Warsaw CDP..... | 285 | 249 | 233 | 93.6 | 16 | 2.46 | 3.06 | 36 | 18 | 1.6 | 1.3 | 5.3 |
| Webster township..... | 683 | 646 | 605 | 93.7 | 41 | 2.75 | 2.46 | 37 | 13 | 1.5 | 1.5 | 2.3 |
| Wells township..... | 898 | 642 | 568 | 88.5 | 74 | 2.50 | 2.34 | 256 | 226 | 2.3 | 2.6 | 0.0 |
| Wheatland township..... | 461 | 438 | 404 | 92.2 | 34 | 2.81 | 3.03 | 23 | 3 | 1.1 | 0.5 | 8.1 |
| Wheeling township..... | 193 | 188 | 173 | 92.0 | 15 | 2.95 | 2.47 | 5 | 2 | 1.1 | 1.1 | 0.0 |
| Rock County..... | 4,262 | 3,918 | 3,031 | 77.4 | 887 | 2.55 | 1.92 | 344 | 29 | 3.7 | 2.1 | 8.7 |
| Battle Plain township..... | 79 | 74 | 67 | 90.5 | 7 | 2.79 | 1.71 | 5 | 2 | 0.0 | 0.0 | 0.0 |
| Beaver Creek city..... | 122 | 117 | 94 | 80.3 | 23 | 2.64 | 2.13 | 5 | 0 | 1.7 | 1.0 | 4.2 |
| Beaver Creek township..... | 150 | 143 | 131 | 91.6 | 12 | 2.75 | 2.17 | 7 | 1 | 0.0 | 0.0 | 0.0 |
| Clinton township..... | 104 | 100 | 95 | 95.0 | 5 | 2.78 | 2.60 | 4 | 0 | 1.0 | 1.0 | 0.0 |
| Denver township..... | 74 | 68 | 58 | 85.3 | 10 | 2.55 | 2.50 | 6 | 1 | 2.9 | 3.3 | 0.0 |
| Hardwick city..... | 103 | 87 | 72 | 82.8 | 15 | 2.28 | 2.27 | 16 | 2 | 2.2 | 1.4 | 6.3 |
| Hills city..... | 286 | 263 | 200 | 76.0 | 63 | 2.69 | 1.62 | 23 | 0 | 3.6 | 3.8 | 2.9 |
| Jasper city (part)..... | 33 | 28 | 16 | 57.1 | 12 | 2.19 | 2.08 | 5 | 0 | 9.7 | 5.9 | 14.3 |
| Kanaranzi township..... | 102 | 92 | 83 | 90.2 | 9 | 2.67 | 2.78 | 10 | 1 | 1.1 | 0.0 | 10.0 |
| Kenneth city..... | 31 | 29 | 23 | 79.3 | 6 | 2.57 | 1.50 | 2 | 1 | 0.0 | 0.0 | 0.0 |
| Luverne city..... | 2,237 | 2,048 | 1,430 | 69.8 | 618 | 2.42 | 1.78 | 189 | 11 | 5.3 | 2.6 | 11.1 |
| Luverne township..... | 184 | 169 | 151 | 89.3 | 18 | 2.85 | 2.72 | 15 | 2 | 2.3 | 1.9 | 5.3 |
| Magnolia city..... | 84 | 77 | 65 | 84.4 | 12 | 2.49 | 2.50 | 7 | 1 | 0.0 | 0.0 | 0.0 |
| Magnolia township..... | 95 | 84 | 76 | 90.5 | 8 | 2.55 | 2.25 | 11 | 2 | 2.3 | 2.5 | 0.0 |
| Martin township..... | 153 | 142 | 130 | 91.5 | 12 | 2.78 | 1.67 | 11 | 1 | 0.7 | 0.8 | 0.0 |
| Mound township..... | 93 | 90 | 78 | 86.7 | 12 | 2.68 | 3.58 | 3 | 0 | 0.0 | 0.0 | 0.0 |
| Rose Dell township..... | 86 | 78 | 69 | 88.5 | 9 | 2.72 | 3.11 | 8 | 0 | 2.4 | 2.8 | 0.0 |
| Springwater township..... | 103 | 97 | 84 | 86.6 | 13 | 2.61 | 2.54 | 6 | 2 | 0.0 | 0.0 | 0.0 |
| Steen city..... | 76 | 67 | 53 | 79.1 | 14 | 2.47 | 3.50 | 9 | 1 | 6.9 | 8.6 | 0.0 |
| Vienna township..... | 67 | 65 | 56 | 86.2 | 9 | 2.57 | 1.33 | 2 | 1 | 0.0 | 0.0 | 0.0 |
| Roseau County..... | 7,469 | 6,300 | 5,090 | 80.8 | 1,210 | 2.58 | 1.91 | 1,169 | 527 | 4.8 | 2.1 | 14.6 |
| Badger city..... | 235 | 181 | 123 | 68.0 | 58 | 2.26 | 1.67 | 54 | 2 | 14.5 | 14.5 | 14.5 |
| Barnett township..... | 69 | 54 | 52 | 96.3 | 2 | 2.56 | 3.00 | 15 | 3 | 1.8 | 0.0 | 33.3 |
| Barto township..... | 56 | 54 | 53 | 98.1 | 1 | 2.55 | 3.00 | 2 | 1 | 0.0 | 0.0 | 0.0 |
| Beaver township..... | 76 | 45 | 40 | 88.9 | 5 | 2.43 | 2.00 | 31 | 29 | 0.0 | 0.0 | 0.0 |
| Cedarbend township..... | 95 | 88 | 76 | 86.4 | 12 | 2.54 | 2.33 | 7 | 3 | 4.3 | 0.0 | 25.0 |
| Deer township..... | 54 | 44 | 39 | 88.6 | 5 | 2.49 | 1.60 | 10 | 5 | 0.0 | 0.0 | 0.0 |
| Dewey township..... | 53 | 43 | 37 | 86.0 | 6 | 2.92 | 2.33 | 10 | 9 | 0.0 | 0.0 | 0.0 |
| Dieter township..... | 74 | 62 | 59 | 95.2 | 3 | 2.37 | 2.67 | 12 | 7 | 3.1 | 3.3 | 0.0 |
| Enstrom township..... | 209 | 182 | 157 | 86.3 | 25 | 2.48 | 2.64 | 27 | 3 | 8.1 | 3.7 | 28.6 |

Table 11.
Housing Occupancy and Tenure: 2010—Con.

[For information on confidentiality protection, nonsampling error, and definitions, see Selected Appendixes at <www.census.gov/prod/cen2010/cph-1-a.pdf>]

| State County County Subdivision Place | Total housing units | Occupied housing units | | | | | | Vacant housing units | | | | |
|--|---------------------------|------------------------|----------------|--|--------------------|-----------------------------|------------------------------|----------------------|--|----------------------|----------------|--------|
| | | Total | Owner occupied | | Renter occupied | Average household size | | Total | For seasonal, recrea- tional, or occasional use | Vacancy rate | | |
| | | | Number | Percent of occupied housing units | | Owner- occupied units | Renter- occupied units | | | Available housing | Home- owner | Rental |
| | | | | | | | | | | | | |
| Roseau County—Con. | | | | | | | | | | | | |
| Falun township..... | 119 | 96 | 88 | 91.7 | 8 | 2.68 | 1.88 | 23 | 9 | 2.0 | 2.2 | 0.0 |
| Golden Valley township..... | 104 | 80 | 75 | 93.8 | 5 | 2.37 | 2.20 | 24 | 20 | 2.4 | 2.6 | 0.0 |
| Greenbush city..... | 354 | 300 | 230 | 76.7 | 70 | 2.37 | 1.74 | 54 | 3 | 6.2 | 2.5 | 16.1 |
| Grimstad township..... | 84 | 61 | 55 | 90.2 | 6 | 2.44 | 2.00 | 23 | 15 | 4.6 | 5.1 | 0.0 |
| Hereim township..... | 111 | 97 | 89 | 91.8 | 8 | 2.33 | 2.63 | 14 | 7 | 0.0 | 0.0 | 0.0 |
| Huss township..... | 71 | 56 | 51 | 91.1 | 5 | 2.16 | 2.00 | 15 | 6 | 1.7 | 1.9 | 0.0 |
| Jadis township..... | 233 | 214 | 205 | 95.8 | 9 | 2.63 | 2.89 | 19 | 5 | 2.3 | 1.9 | 10.0 |
| Lake township..... | 1,052 | 783 | 688 | 87.9 | 95 | 2.72 | 2.31 | 269 | 190 | 5.6 | 2.0 | 25.2 |
| Laona township..... | 251 | 217 | 199 | 91.7 | 18 | 2.53 | 2.17 | 34 | 13 | 2.2 | 1.0 | 14.3 |
| Lind township..... | 26 | 20 | 17 | 85.0 | 3 | 2.94 | 2.00 | 6 | 5 | 0.0 | 0.0 | 0.0 |
| Malung township..... | 177 | 168 | 157 | 93.5 | 11 | 2.66 | 1.91 | 9 | 4 | 0.6 | 0.0 | 8.3 |
| Mickinock township..... | 132 | 116 | 105 | 90.5 | 11 | 2.65 | 2.09 | 16 | 4 | 1.7 | 0.9 | 8.3 |
| Moose township..... | 54 | 46 | 42 | 91.3 | 4 | 2.50 | 2.25 | 8 | 6 | 2.1 | 2.3 | 0.0 |
| Moranville township..... | 340 | 321 | 302 | 94.1 | 19 | 2.77 | 2.63 | 19 | 5 | 2.1 | 1.3 | 13.6 |
| Nereson township..... | 27 | 25 | 21 | 84.0 | 4 | 2.48 | 1.50 | 2 | 0 | 3.8 | 4.5 | 0.0 |
| North Roseau UT..... | 67 | 53 | 48 | 90.6 | 5 | 2.60 | 2.80 | 14 | 9 | 1.9 | 2.0 | 0.0 |
| Northwest Roseau UT..... | 38 | 11 | 11 | 100.0 | 0 | 2.27 | 0.00 | 27 | 25 | 0.0 | 0.0 | (X) |
| Palmville township..... | 28 | 19 | 17 | 89.5 | 2 | 2.06 | 2.00 | 9 | 8 | 0.0 | 0.0 | 0.0 |
| Pohlitz township..... | 28 | 14 | 8 | 57.1 | 6 | 2.25 | 2.67 | 14 | 11 | 0.0 | 0.0 | 0.0 |
| Polonia township..... | 15 | 13 | 12 | 92.3 | 1 | 2.67 | 2.00 | 2 | 2 | 0.0 | 0.0 | 0.0 |
| Poplar Grove township..... | 39 | 28 | 26 | 92.9 | 2 | 3.00 | 2.00 | 11 | 9 | 0.0 | 0.0 | 0.0 |
| Reine township..... | 68 | 40 | 34 | 85.0 | 6 | 2.50 | 1.50 | 28 | 27 | 0.0 | 0.0 | 0.0 |
| Roosevelt city (part)..... | 74 | 58 | 53 | 91.4 | 5 | 2.58 | 1.40 | 16 | 6 | 1.5 | 1.7 | 0.0 |
| Roseau city..... | 1,288 | 1,142 | 756 | 66.2 | 386 | 2.53 | 1.63 | 146 | 5 | 8.2 | 3.1 | 16.8 |
| Ross township..... | 176 | 162 | 157 | 96.9 | 5 | 2.66 | 2.20 | 14 | 4 | 1.2 | 1.3 | 0.0 |
| Skagen township..... | 104 | 91 | 86 | 94.5 | 5 | 2.62 | 2.00 | 13 | 5 | 2.2 | 2.3 | 0.0 |
| Soler township..... | 55 | 38 | 37 | 97.4 | 1 | 2.54 | 1.00 | 17 | 16 | 0.0 | 0.0 | 0.0 |
| Southeast Roseau UT..... | 115 | 86 | 77 | 89.5 | 9 | 2.71 | 2.44 | 29 | 24 | 0.0 | 0.0 | 0.0 |
| Spruce township..... | 245 | 218 | 202 | 92.7 | 16 | 2.64 | 2.50 | 27 | 2 | 7.2 | 0.0 | 51.5 |
| Stafford township..... | 124 | 106 | 100 | 94.3 | 6 | 2.67 | 2.83 | 18 | 4 | 1.8 | 1.0 | 14.3 |
| Stokes township..... | 92 | 88 | 87 | 98.9 | 1 | 2.44 | 3.00 | 4 | 1 | 0.0 | 0.0 | 0.0 |
| Strathcona city..... | 18 | 16 | 16 | 100.0 | 0 | 2.75 | 0.00 | 2 | 0 | 0.0 | 0.0 | (X) |
| Warroad city..... | 839 | 764 | 403 | 52.7 | 361 | 2.58 | 1.93 | 75 | 15 | 5.1 | 2.2 | 8.1 |
| St. Louis County..... | 103,058 | 84,783 | 60,414 | 71.3 | 24,369 | 2.37 | 1.96 | 18,275 | 11,999 | 3.6 | 2.0 | 7.3 |
| Alango township..... | 156 | 112 | 107 | 95.5 | 5 | 2.33 | 1.80 | 44 | 37 | 1.8 | 1.8 | 0.0 |
| Alborn township..... | 289 | 175 | 156 | 89.1 | 19 | 2.64 | 2.53 | 114 | 102 | 2.2 | 2.5 | 0.0 |
| Alden township..... | 115 | 85 | 77 | 90.6 | 8 | 2.52 | 2.38 | 30 | 26 | 1.2 | 1.3 | 0.0 |
| Angora township..... | 150 | 107 | 96 | 89.7 | 11 | 2.34 | 1.82 | 43 | 32 | 3.6 | 3.0 | 8.3 |
| Arrowhead township..... | 90 | 66 | 57 | 86.4 | 9 | 2.86 | 1.56 | 24 | 19 | 2.9 | 0.0 | 18.2 |
| Ault township..... | 247 | 58 | 53 | 91.4 | 5 | 1.94 | 1.20 | 189 | 163 | 3.3 | 3.6 | 0.0 |
| Babbitt city..... | 818 | 707 | 602 | 85.1 | 105 | 2.06 | 2.10 | 111 | 37 | 3.9 | 3.8 | 4.5 |
| Balkan township..... | 419 | 350 | 334 | 95.4 | 16 | 2.39 | 2.06 | 69 | 43 | 1.4 | 1.5 | 0.0 |
| Bassett township..... | 116 | 23 | 22 | 95.7 | 1 | 1.73 | 3.00 | 93 | 92 | 0.0 | 0.0 | 0.0 |
| Beatty township..... | 775 | 187 | 175 | 93.6 | 12 | 2.03 | 1.33 | 588 | 574 | 3.1 | 2.8 | 7.1 |
| Birch Lake UT..... | 579 | 229 | 216 | 94.3 | 13 | 2.21 | 2.08 | 350 | 321 | 6.1 | 6.1 | 7.1 |
| Biwabik city..... | 543 | 469 | 340 | 72.5 | 129 | 2.16 | 1.69 | 74 | 21 | 5.4 | 5.3 | 5.8 |
| Biwabik township..... | 509 | 356 | 325 | 91.3 | 31 | 2.27 | 2.10 | 153 | 117 | 3.2 | 1.5 | 18.4 |
| Breitung township..... | 590 | 286 | 263 | 92.0 | 23 | 2.13 | 1.96 | 304 | 282 | 5.0 | 3.0 | 22.6 |
| Soudan CDP..... | 244 | 205 | 183 | 89.3 | 22 | 2.20 | 1.95 | 39 | 20 | 5.9 | 3.2 | 23.3 |
| Brevator township..... | 461 | 435 | 356 | 81.8 | 79 | 2.79 | 3.29 | 26 | 2 | 3.5 | 2.5 | 8.1 |
| Mahnomen CDP..... | 72 | 69 | 11 | 15.9 | 58 | 3.55 | 3.45 | 3 | 0 | 4.2 | 8.3 | 3.3 |
| Brookston city..... | 39 | 38 | 31 | 81.6 | 7 | 2.71 | 2.29 | 1 | 1 | 0.0 | 0.0 | 0.0 |
| Buhl city..... | 496 | 430 | 344 | 80.0 | 86 | 2.23 | 1.60 | 66 | 5 | 4.8 | 3.3 | 10.4 |
| Camp 5 township..... | 117 | 16 | 16 | 100.0 | 0 | 2.19 | 0.00 | 101 | 97 | 0.0 | 0.0 | (X) |
| Canosia township..... | 918 | 820 | 734 | 89.5 | 86 | 2.65 | 1.93 | 98 | 62 | 1.7 | 0.9 | 7.5 |
| Cedar Valley township..... | 140 | 75 | 73 | 97.3 | 2 | 2.58 | 3.50 | 65 | 61 | 2.6 | 1.4 | 33.3 |
| Cherry township..... | 393 | 352 | 330 | 93.8 | 22 | 2.43 | 2.59 | 41 | 18 | 0.6 | 0.6 | 0.0 |
| Chisholm city..... | 2,524 | 2,256 | 1,579 | 70.0 | 677 | 2.26 | 1.89 | 268 | 22 | 3.2 | 2.0 | 5.8 |
| Clinton township..... | 456 | 419 | 381 | 90.9 | 38 | 2.43 | 2.34 | 37 | 13 | 0.2 | 0.3 | 0.0 |
| Colvin township..... | 328 | 143 | 130 | 90.9 | 13 | 2.25 | 1.92 | 185 | 171 | 2.7 | 3.0 | 0.0 |
| Cook city..... | 306 | 268 | 168 | 62.7 | 100 | 2.20 | 1.77 | 38 | 7 | 7.5 | 4.5 | 12.1 |
| Cotton township..... | 434 | 192 | 182 | 94.8 | 10 | 2.33 | 2.10 | 242 | 225 | 1.0 | 0.5 | 9.1 |
| Crane Lake township..... | 217 | 38 | 32 | 84.2 | 6 | 2.31 | 1.33 | 179 | 179 | 0.0 | 0.0 | 0.0 |
| Culver township..... | 139 | 115 | 98 | 85.2 | 17 | 2.67 | 1.65 | 24 | 18 | 2.5 | 0.0 | 15.0 |
| Duluth city..... | 38,208 | 35,705 | 21,569 | 60.4 | 14,136 | 2.38 | 2.01 | 2,503 | 341 | 3.6 | 1.9 | 5.9 |
| Duluth township..... | 840 | 750 | 682 | 90.9 | 68 | 2.65 | 2.00 | 90 | 61 | 1.1 | 0.9 | 2.8 |
| Eagles Nest township..... | 481 | 125 | 115 | 92.0 | 10 | 1.97 | 1.50 | 356 | 346 | 5.3 | 5.7 | 0.0 |
| Ellsburg township..... | 363 | 101 | 96 | 95.0 | 5 | 2.16 | 1.60 | 262 | 250 | 3.8 | 4.0 | 0.0 |
| Elmer township..... | 77 | 62 | 51 | 82.3 | 11 | 2.63 | 1.55 | 15 | 13 | 0.0 | 0.0 | 0.0 |
| Ely city..... | 2,022 | 1,681 | 1,100 | 65.4 | 581 | 2.09 | 1.62 | 341 | 79 | 6.8 | 4.0 | 11.8 |
| Embarrass township..... | 319 | 267 | 256 | 95.9 | 11 | 2.26 | 2.18 | 52 | 25 | 2.6 | 2.7 | 0.0 |
| Eveleth city..... | 1,942 | 1,682 | 1,114 | 66.2 | 568 | 2.25 | 1.93 | 260 | 22 | 7.5 | 5.2 | 11.7 |
| Fairbanks township..... | 129 | 35 | 34 | 97.1 | 1 | 1.82 | 1.00 | 94 | 85 | 7.9 | 8.1 | 0.0 |
| Fayal township..... | 1,001 | 785 | 755 | 96.2 | 30 | 2.30 | 2.40 | 216 | 172 | 1.7 | 1.4 | 8.8 |
| Field township..... | 225 | 172 | 156 | 90.7 | 16 | 2.29 | 1.81 | 53 | 41 | 0.6 | 0.6 | 0.0 |
| Fine Lakes township..... | 247 | 55 | 52 | 94.5 | 3 | 2.44 | 2.33 | 192 | 185 | 0.0 | 0.0 | 0.0 |
| Floodwood city..... | 292 | 257 | 175 | 68.1 | 82 | 2.17 | 1.74 | 35 | 3 | 6.5 | 6.9 | 5.7 |
| Floodwood township..... | 159 | 117 | 107 | 91.5 | 10 | 2.43 | 2.00 | 42 | 34 | 2.5 | 1.8 | 9.1 |
| Fredenberg township..... | 731 | 532 | 494 | 92.9 | 38 | 2.53 | 1.95 | 199 | 182 | 0.4 | 0.0 | 4.9 |

Table 11.
Housing Occupancy and Tenure: 2010—Con.

[For information on confidentiality protection, nonsampling error, and definitions, see Selected Appendixes at <www.census.gov/prod/cen2010/cph-1-a.pdf>]

| State County County Subdivision Place | Total housing units | Occupied housing units | | | | | | Vacant housing units | | | | |
|--|---------------------------|------------------------|----------------|--|--------------------|-----------------------------|------------------------------|----------------------|--|----------------------|----------------|--------|
| | | Total | Owner occupied | | Renter occupied | Average household size | | Total | For seasonal, recrea- tional, or occasional use | Vacancy rate | | |
| | | | Number | Percent of occupied housing units | | Owner- occupied units | Renter- occupied units | | | Available housing | Home- owner | Rental |
| | | | | | | | | | | | | |
| St. Louis County—Con. | | | | | | | | | | | | |
| French township..... | 654 | 273 | 259 | 94.9 | 14 | 2.12 | 1.29 | 381 | 369 | 2.5 | 2.3 | 6.7 |
| Gheen UT..... | 32 | 9 | 8 | 88.9 | 1 | 1.88 | 3.00 | 23 | 11 | 0.0 | 0.0 | 0.0 |
| Gilbert city..... | 937 | 835 | 662 | 79.3 | 173 | 2.23 | 1.86 | 102 | 26 | 3.1 | 2.1 | 7.0 |
| Gnesen township..... | 922 | 686 | 620 | 90.4 | 66 | 2.48 | 2.24 | 236 | 208 | 0.7 | 0.5 | 2.9 |
| Grand Lake township..... | 1,264 | 1,036 | 954 | 92.1 | 82 | 2.54 | 2.37 | 228 | 195 | 1.4 | 1.4 | 1.2 |
| Great Scott township..... | 292 | 231 | 211 | 91.3 | 20 | 2.44 | 2.25 | 61 | 45 | 1.3 | 1.4 | 0.0 |
| Kinney city..... | 83 | 70 | 61 | 87.1 | 9 | 2.36 | 2.78 | 13 | 1 | 1.4 | 1.6 | 0.0 |
| Greenwood township..... | 1,704 | 431 | 396 | 91.9 | 35 | 2.08 | 3.26 | 1,273 | 1,253 | 1.8 | 2.0 | 0.0 |
| Halden township..... | 87 | 54 | 49 | 90.7 | 5 | 2.51 | 1.20 | 33 | 29 | 5.3 | 3.9 | 16.7 |
| Hay Lake UT..... | 42 | 38 | 38 | 100.0 | 0 | 2.18 | 0.00 | 4 | 2 | 2.6 | 2.6 | (X) |
| Hermantown city..... | 3,544 | 3,355 | 2,414 | 72.0 | 941 | 2.75 | 2.03 | 189 | 21 | 3.5 | 1.5 | 8.1 |
| Hibbing city..... | 8,200 | 7,414 | 5,253 | 70.9 | 2,161 | 2.30 | 1.86 | 786 | 94 | 4.5 | 1.8 | 10.7 |
| Hoyt Lakes city..... | 1,016 | 885 | 782 | 88.4 | 103 | 2.27 | 2.31 | 131 | 43 | 6.8 | 3.7 | 25.4 |
| Industrial township..... | 339 | 291 | 263 | 90.4 | 28 | 2.67 | 2.93 | 48 | 32 | 2.0 | 1.5 | 6.5 |
| Iron Junction city..... | 47 | 45 | 40 | 88.9 | 5 | 1.88 | 2.20 | 2 | 1 | 0.0 | 0.0 | 0.0 |
| Janette Lake UT..... | 190 | 124 | 117 | 94.4 | 7 | 2.32 | 3.43 | 66 | 63 | 0.0 | 0.0 | 0.0 |
| Kabetogama township..... | 275 | 71 | 62 | 87.3 | 9 | 1.94 | 1.67 | 204 | 185 | 17.4 | 4.6 | 57.1 |
| Kelsey township..... | 95 | 57 | 55 | 96.5 | 2 | 2.49 | 1.50 | 38 | 24 | 1.7 | 1.8 | 0.0 |
| Kugler township..... | 101 | 69 | 69 | 100.0 | 0 | 2.54 | 0.00 | 32 | 25 | 2.8 | 1.4 | 100.0 |
| Lakewood township..... | 841 | 798 | 758 | 95.0 | 40 | 2.73 | 2.85 | 43 | 17 | 1.0 | 0.9 | 2.4 |
| Lavell township..... | 184 | 125 | 120 | 96.0 | 5 | 2.40 | 3.00 | 59 | 52 | 0.8 | 0.8 | 0.0 |
| Leiding township..... | 470 | 184 | 173 | 94.0 | 11 | 2.20 | 1.73 | 286 | 263 | 4.7 | 4.4 | 8.3 |
| Leonidas city..... | 27 | 24 | 22 | 91.7 | 2 | 1.95 | 4.50 | 3 | 1 | 0.0 | 0.0 | 0.0 |
| Linden Grove township..... | 97 | 59 | 54 | 91.5 | 5 | 2.52 | 1.80 | 38 | 31 | 1.7 | 1.8 | 0.0 |
| McCormack UT..... | 149 | 91 | 87 | 95.6 | 4 | 2.28 | 2.75 | 58 | 52 | 3.2 | 3.3 | 0.0 |
| McDavitt township..... | 242 | 194 | 183 | 94.3 | 11 | 2.40 | 1.73 | 48 | 21 | 1.5 | 1.6 | 0.0 |
| McKinley city..... | 67 | 56 | 50 | 89.3 | 6 | 2.08 | 4.00 | 11 | 2 | 0.0 | 0.0 | 0.0 |
| Makinen UT..... | 940 | 590 | 552 | 93.6 | 38 | 2.25 | 1.84 | 350 | 307 | 3.0 | 2.6 | 7.3 |
| Meadowlands city..... | 78 | 67 | 39 | 58.2 | 28 | 2.26 | 1.64 | 11 | 3 | 8.1 | 4.8 | 12.5 |
| Meadowlands township..... | 171 | 130 | 120 | 92.3 | 10 | 2.42 | 1.40 | 41 | 30 | 0.8 | 0.8 | 0.0 |
| Midway township..... | 572 | 541 | 504 | 93.2 | 37 | 2.60 | 2.14 | 31 | 6 | 1.1 | 0.8 | 5.0 |
| Morcom township..... | 74 | 42 | 37 | 88.1 | 5 | 2.35 | 1.40 | 32 | 29 | 0.0 | 0.0 | 0.0 |
| Morse township..... | 1,336 | 591 | 540 | 91.4 | 51 | 2.06 | 1.92 | 745 | 688 | 2.1 | 1.8 | 5.6 |
| Mountain Iron city..... | 1,442 | 1,336 | 906 | 67.8 | 430 | 2.37 | 1.65 | 106 | 16 | 3.4 | 1.7 | 6.7 |
| Ness township..... | 69 | 27 | 26 | 96.3 | 1 | 2.31 | 2.00 | 42 | 37 | 0.0 | 0.0 | 0.0 |
| Nett Lake UT..... | 97 | 94 | 49 | 52.1 | 45 | 3.16 | 3.64 | 3 | 0 | 2.1 | 0.0 | 4.2 |
| Nett Lake CDP (part)..... | 68 | 67 | 40 | 59.7 | 27 | 3.20 | 3.19 | 1 | 0 | 1.5 | 0.0 | 3.6 |
| New Independence township..... | 153 | 125 | 117 | 93.6 | 8 | 2.32 | 3.38 | 28 | 26 | 0.8 | 0.8 | 0.0 |
| Normanna township..... | 291 | 276 | 261 | 94.6 | 15 | 2.94 | 1.93 | 15 | 12 | 0.0 | 0.0 | 0.0 |
| Northeast St. Louis UT..... | 557 | 120 | 103 | 85.8 | 17 | 2.05 | 2.18 | 437 | 422 | 5.5 | 5.5 | 5.6 |
| Northland township..... | 150 | 67 | 63 | 94.0 | 4 | 2.59 | 1.50 | 83 | 77 | 1.5 | 1.6 | 0.0 |
| North Star township..... | 231 | 86 | 85 | 98.8 | 1 | 2.20 | 3.00 | 145 | 145 | 0.0 | 0.0 | 0.0 |
| Northwest St. Louis UT..... | 646 | 149 | 129 | 86.6 | 20 | 2.10 | 1.50 | 497 | 479 | 4.4 | 2.2 | 16.7 |
| Orr city..... | 152 | 117 | 77 | 65.8 | 40 | 2.40 | 2.05 | 35 | 16 | 9.3 | 0.0 | 23.1 |
| Owens township..... | 143 | 119 | 107 | 89.9 | 12 | 2.25 | 1.83 | 24 | 19 | 0.8 | 0.9 | 0.0 |
| Pequaywan township..... | 252 | 63 | 60 | 95.2 | 3 | 2.10 | 1.33 | 189 | 184 | 4.5 | 1.6 | 40.0 |
| Pike township..... | 224 | 190 | 180 | 94.7 | 10 | 2.21 | 1.90 | 34 | 24 | 1.0 | 0.5 | 9.1 |
| Portage township..... | 285 | 78 | 70 | 89.7 | 8 | 2.16 | 2.38 | 207 | 197 | 1.3 | 1.4 | 0.0 |
| Potshot Lake UT..... | 45 | 31 | 28 | 90.3 | 3 | 2.32 | 3.00 | 14 | 13 | 0.0 | 0.0 | 0.0 |
| Prairie Lake township..... | 49 | 25 | 22 | 88.0 | 3 | 1.95 | 2.33 | 24 | 23 | 0.0 | 0.0 | 0.0 |
| Proctor city..... | 1,361 | 1,268 | 975 | 76.9 | 293 | 2.54 | 1.67 | 93 | 10 | 4.3 | 3.4 | 7.0 |
| Rice Lake township..... | 1,689 | 1,611 | 1,447 | 89.8 | 164 | 2.57 | 2.22 | 78 | 16 | 1.2 | 1.1 | 1.8 |
| Arnold CDP..... | 1,226 | 1,169 | 1,037 | 88.7 | 132 | 2.57 | 2.23 | 57 | 10 | 1.2 | 1.1 | 1.5 |
| Sand Lake UT..... | 747 | 452 | 429 | 94.9 | 23 | 2.37 | 2.13 | 295 | 261 | 3.0 | 2.3 | 13.8 |
| Sandy township..... | 185 | 159 | 148 | 93.1 | 11 | 2.29 | 1.55 | 26 | 14 | 0.6 | 0.7 | 0.0 |
| Solway township..... | 801 | 749 | 694 | 92.7 | 55 | 2.60 | 2.18 | 52 | 22 | 1.4 | 0.9 | 8.3 |
| Stoney Brook toshp..... | 130 | 115 | 103 | 89.6 | 12 | 2.81 | 2.42 | 15 | 12 | 0.9 | 1.0 | 0.0 |
| Sturgeon township..... | 84 | 64 | 61 | 95.3 | 3 | 2.21 | 1.67 | 20 | 17 | 3.0 | 3.2 | 0.0 |
| Toivola township..... | 123 | 85 | 81 | 95.3 | 4 | 2.00 | 2.00 | 38 | 29 | 4.4 | 4.7 | 0.0 |
| Tower city..... | 331 | 265 | 180 | 67.9 | 85 | 2.03 | 1.58 | 66 | 34 | 9.2 | 3.2 | 19.8 |
| Van Buren township..... | 115 | 76 | 73 | 96.1 | 3 | 2.44 | 3.67 | 39 | 31 | 2.5 | 2.6 | 0.0 |
| Vermilion Lake township..... | 280 | 129 | 126 | 97.7 | 3 | 2.18 | 1.00 | 151 | 139 | 0.8 | 0.8 | 0.0 |
| Virginia city..... | 4,738 | 4,242 | 2,425 | 57.2 | 1,817 | 2.14 | 1.71 | 496 | 27 | 5.4 | 2.6 | 8.7 |
| Waasa township..... | 169 | 114 | 108 | 94.7 | 6 | 2.19 | 2.17 | 55 | 42 | 2.6 | 2.7 | 0.0 |
| White township..... | 1,696 | 1,430 | 1,219 | 85.2 | 211 | 2.27 | 1.87 | 266 | 134 | 3.8 | 2.3 | 11.3 |
| Aurora city..... | 887 | 777 | 603 | 77.6 | 174 | 2.18 | 1.77 | 110 | 30 | 5.1 | 2.6 | 13.0 |
| Whiteface Reservoir UT..... | 970 | 222 | 211 | 95.0 | 11 | 2.13 | 2.09 | 748 | 735 | 1.8 | 0.9 | 15.4 |
| Willow Valley township..... | 105 | 55 | 47 | 85.5 | 8 | 2.45 | 1.38 | 50 | 46 | 1.8 | 2.1 | 0.0 |
| Winton city..... | 110 | 88 | 61 | 69.3 | 27 | 1.95 | 1.96 | 22 | 9 | 4.3 | 1.6 | 10.0 |
| Wuori township..... | 249 | 227 | 219 | 96.5 | 8 | 2.48 | 3.50 | 22 | 17 | 0.0 | 0.0 | 0.0 |
| Scott County..... | 47,124 | 45,108 | 37,776 | 83.7 | 7,332 | 2.91 | 2.54 | 2,016 | 304 | 2.4 | 1.6 | 6.2 |
| Belle Plaine city..... | 2,501 | 2,362 | 1,916 | 81.1 | 446 | 2.87 | 2.10 | 139 | 2 | 3.7 | 2.7 | 7.8 |
| Belle Plaine township..... | 324 | 310 | 284 | 91.6 | 26 | 2.88 | 2.35 | 14 | 1 | 1.0 | 0.7 | 3.7 |
| Blakeley township..... | 178 | 165 | 149 | 90.3 | 16 | 2.54 | 2.44 | 13 | 1 | 2.3 | 1.9 | 5.9 |
| Cedar Lake township..... | 971 | 939 | 892 | 95.0 | 47 | 2.98 | 2.62 | 32 | 8 | 1.3 | 1.1 | 4.0 |
| Credit River township..... | 1,709 | 1,662 | 1,582 | 95.2 | 80 | 3.07 | 2.91 | 47 | 11 | 1.0 | 1.1 | 0.0 |
| Elko New Market city..... | 1,328 | 1,259 | 1,172 | 93.1 | 87 | 3.26 | 3.25 | 69 | 3 | 3.4 | 3.3 | 4.3 |
| Helena township..... | 577 | 548 | 508 | 92.7 | 40 | 3.06 | 2.33 | 29 | 15 | 0.9 | 0.4 | 7.0 |
| Jackson township..... | 502 | 486 | 428 | 88.1 | 58 | 3.01 | 3.03 | 16 | 2 | 2.4 | 2.1 | 4.9 |

Table 11.
Housing Occupancy and Tenure: 2010—Con.

[For information on confidentiality protection, nonsampling error, and definitions, see Selected Appendixes at <www.census.gov/prod/cen2010/cph-1-a.pdf>]

| State County County Subdivision Place | Total housing units | Occupied housing units | | | | | | Vacant housing units | | | | |
|--|---------------------------|------------------------|----------------|--|--------------------|-----------------------------|------------------------------|----------------------|--|----------------------|----------------|--------|
| | | Total | Owner occupied | | Renter occupied | Average household size | | Total | For seasonal, recrea- tional, or occasional use | Vacancy rate | | |
| | | | Number | Percent of occupied housing units | | Owner- occupied units | Renter- occupied units | | | Available housing | Home- owner | Rental |
| | | | | | | | | | | | | |
| Scott County—Con. | | | | | | | | | | | | |
| Jordan city..... | 1,961 | 1,871 | 1,516 | 81.0 | 355 | 2.99 | 2.63 | 90 | 2 | 3.9 | 1.9 | 11.3 |
| Louisville township..... | 446 | 425 | 398 | 93.6 | 27 | 3.00 | 2.63 | 21 | 2 | 2.7 | 1.5 | 18.2 |
| New Market township..... | 1,192 | 1,146 | 1,087 | 94.9 | 59 | 3.00 | 2.83 | 46 | 3 | 1.3 | 1.2 | 3.3 |
| New Prague city (part)..... | 1,710 | 1,618 | 1,154 | 71.3 | 464 | 2.81 | 2.06 | 92 | 3 | 3.7 | 2.4 | 6.8 |
| Prior Lake city..... | 8,882 | 8,447 | 7,100 | 84.1 | 1,347 | 2.76 | 2.33 | 435 | 151 | 2.1 | 1.2 | 6.7 |
| St. Lawrence township..... | 166 | 161 | 155 | 96.3 | 6 | 3.02 | 2.50 | 5 | 0 | 0.6 | 0.6 | 0.0 |
| Sand Creek township..... | 575 | 554 | 472 | 85.2 | 82 | 2.86 | 1.90 | 21 | 3 | 2.1 | 2.1 | 2.4 |
| Savage city..... | 9,429 | 9,116 | 7,936 | 87.1 | 1,180 | 2.97 | 2.86 | 313 | 34 | 2.0 | 1.6 | 4.5 |
| Shakopee city..... | 13,339 | 12,772 | 9,827 | 76.9 | 2,945 | 2.90 | 2.62 | 567 | 30 | 2.7 | 1.5 | 6.2 |
| Spring Lake township..... | 1,334 | 1,267 | 1,200 | 94.7 | 67 | 2.88 | 2.69 | 67 | 33 | 1.0 | 1.1 | 0.0 |
| Sherburne County..... | 32,379 | 30,212 | 25,194 | 83.4 | 5,018 | 2.94 | 2.45 | 2,167 | 712 | 3.1 | 1.9 | 8.9 |
| Baldwin township..... | 2,518 | 2,334 | 2,192 | 93.9 | 142 | 2.88 | 3.01 | 184 | 106 | 1.9 | 1.5 | 7.7 |
| Becker city..... | 1,644 | 1,526 | 1,183 | 77.5 | 343 | 3.06 | 2.49 | 118 | 8 | 5.3 | 2.5 | 13.8 |
| Becker township..... | 1,544 | 1,496 | 1,432 | 95.7 | 64 | 3.25 | 2.97 | 48 | 5 | 1.4 | 1.2 | 7.2 |
| Big Lake city..... | 3,640 | 3,377 | 2,787 | 82.5 | 590 | 3.03 | 2.66 | 263 | 61 | 3.5 | 2.4 | 8.4 |
| Big Lake township..... | 2,592 | 2,485 | 2,377 | 95.7 | 108 | 2.97 | 3.07 | 107 | 56 | 0.9 | 0.8 | 1.8 |
| Blue Hill township..... | 759 | 714 | 664 | 93.0 | 50 | 3.04 | 3.12 | 45 | 13 | 2.2 | 2.1 | 3.8 |
| Clear Lake city..... | 222 | 205 | 157 | 76.6 | 48 | 2.82 | 2.13 | 17 | 3 | 1.9 | 0.0 | 7.7 |
| Clear Lake township..... | 695 | 586 | 553 | 94.4 | 33 | 2.63 | 2.52 | 109 | 86 | 2.0 | 1.4 | 10.8 |
| Elk River city..... | 8,542 | 8,080 | 6,478 | 80.2 | 1,602 | 2.88 | 2.31 | 462 | 40 | 4.0 | 2.1 | 11.0 |
| Haven township..... | 733 | 706 | 668 | 94.6 | 38 | 2.83 | 2.37 | 27 | 8 | 0.7 | 0.6 | 2.6 |
| Livonia township..... | 1,974 | 1,900 | 1,803 | 94.9 | 97 | 3.13 | 3.12 | 74 | 20 | 1.6 | 1.6 | 2.0 |
| Orrock township..... | 1,253 | 1,132 | 1,062 | 93.8 | 70 | 3.04 | 3.14 | 121 | 74 | 1.9 | 1.7 | 4.1 |
| Palmer township..... | 1,124 | 889 | 846 | 95.2 | 43 | 2.67 | 2.07 | 235 | 193 | 1.9 | 1.2 | 14.0 |
| Princeton city (part)..... | 38 | 36 | 36 | 100.0 | 0 | 1.39 | 0.00 | 2 | 1 | 0.0 | 0.0 | (X) |
| St. Cloud city (part)..... | 2,558 | 2,366 | 975 | 41.2 | 1,391 | 2.36 | 2.20 | 192 | 15 | 5.6 | 2.8 | 7.4 |
| Santiago township..... | 599 | 578 | 547 | 94.6 | 31 | 3.23 | 4.16 | 21 | 2 | 1.7 | 1.6 | 3.1 |
| Zimmerman city..... | 1,944 | 1,802 | 1,434 | 79.6 | 368 | 2.95 | 2.72 | 142 | 21 | 4.2 | 3.5 | 6.6 |
| Sibley County..... | 6,582 | 6,034 | 4,895 | 81.1 | 1,139 | 2.55 | 2.20 | 548 | 31 | 3.7 | 1.9 | 11.0 |
| Alfsborg township..... | 139 | 129 | 116 | 89.9 | 13 | 2.51 | 2.46 | 10 | 4 | 0.0 | 0.0 | 0.0 |
| Arlington city..... | 1,018 | 911 | 652 | 71.6 | 259 | 2.53 | 1.99 | 107 | 2 | 5.0 | 1.5 | 12.7 |
| Arlington township..... | 214 | 202 | 186 | 92.1 | 16 | 2.66 | 3.00 | 12 | 1 | 0.5 | 0.5 | 0.0 |
| Bismarck township..... | 107 | 91 | 81 | 89.0 | 10 | 2.58 | 3.60 | 16 | 1 | 3.0 | 1.1 | 16.7 |
| Cornish township..... | 107 | 105 | 99 | 94.3 | 6 | 2.33 | 2.00 | 2 | 0 | 0.0 | 0.0 | 0.0 |
| Dryden township..... | 118 | 114 | 100 | 87.7 | 14 | 2.46 | 2.93 | 4 | 0 | 0.9 | 1.0 | 0.0 |
| Faxon township..... | 242 | 228 | 218 | 95.6 | 10 | 3.11 | 2.40 | 14 | 1 | 1.3 | 1.4 | 0.0 |
| Gaylord city..... | 996 | 929 | 652 | 70.2 | 277 | 2.56 | 2.11 | 67 | 1 | 4.6 | 2.2 | 9.7 |
| Gibbon city..... | 394 | 353 | 266 | 75.4 | 87 | 2.23 | 2.07 | 41 | 1 | 5.6 | 2.9 | 12.9 |
| Grafton township..... | 97 | 89 | 76 | 85.4 | 13 | 2.67 | 2.69 | 8 | 1 | 2.2 | 2.5 | 0.0 |
| Green Isle city..... | 240 | 218 | 201 | 92.2 | 17 | 2.59 | 2.29 | 22 | 0 | 7.6 | 2.9 | 41.4 |
| Green Isle township..... | 218 | 208 | 192 | 92.3 | 16 | 2.51 | 2.63 | 10 | 0 | 0.5 | 0.5 | 0.0 |
| Henderson city..... | 405 | 377 | 294 | 78.0 | 83 | 2.52 | 1.76 | 28 | 1 | 3.3 | 2.0 | 7.6 |
| Henderson township..... | 284 | 262 | 211 | 80.5 | 51 | 2.73 | 2.96 | 22 | 3 | 2.2 | 1.4 | 5.5 |
| Jessenland township..... | 183 | 169 | 156 | 92.3 | 13 | 2.67 | 2.15 | 14 | 1 | 2.3 | 2.5 | 0.0 |
| Kelso township..... | 129 | 118 | 110 | 93.2 | 8 | 2.52 | 1.88 | 11 | 3 | 1.7 | 0.9 | 11.1 |
| Le Sueur city (part)..... | 0 | 0 | 0 | (X) | 0 | 0.00 | 0.00 | 0 | 0 | (X) | (X) | (X) |
| Moltke township..... | 123 | 110 | 92 | 83.6 | 18 | 2.55 | 2.44 | 13 | 4 | 0.9 | 1.1 | 0.0 |
| New Auburn city..... | 206 | 176 | 144 | 81.8 | 32 | 2.64 | 2.38 | 30 | 0 | 9.7 | 2.7 | 31.3 |
| New Auburn township..... | 172 | 164 | 149 | 90.9 | 15 | 2.52 | 2.87 | 8 | 0 | 0.6 | 0.7 | 0.0 |
| Severance township..... | 118 | 103 | 86 | 83.5 | 17 | 2.52 | 2.12 | 15 | 1 | 1.9 | 0.0 | 10.5 |
| Sibley township..... | 119 | 111 | 93 | 83.8 | 18 | 2.30 | 2.28 | 8 | 2 | 1.8 | 2.1 | 0.0 |
| Transit township..... | 125 | 114 | 107 | 93.9 | 7 | 2.48 | 1.57 | 11 | 2 | 1.7 | 0.0 | 20.0 |
| Washington Lake township..... | 188 | 179 | 166 | 92.7 | 13 | 2.75 | 3.15 | 9 | 0 | 2.7 | 2.9 | 0.0 |
| Winthrop city..... | 640 | 574 | 448 | 78.0 | 126 | 2.40 | 2.22 | 66 | 2 | 5.7 | 3.9 | 11.8 |
| Stearns County..... | 61,974 | 56,232 | 40,265 | 71.6 | 15,967 | 2.65 | 2.23 | 5,742 | 2,627 | 3.5 | 1.5 | 8.2 |
| Albany city..... | 1,071 | 1,030 | 737 | 71.6 | 293 | 2.67 | 1.74 | 41 | 7 | 2.3 | 1.1 | 5.2 |
| Albany township..... | 349 | 334 | 311 | 93.1 | 23 | 2.94 | 2.87 | 15 | 5 | 0.6 | 0.0 | 8.0 |
| Ashley township..... | 98 | 94 | 83 | 88.3 | 11 | 2.66 | 3.73 | 4 | 3 | 0.0 | 0.0 | 0.0 |
| Avon city..... | 592 | 557 | 462 | 82.9 | 95 | 2.63 | 1.92 | 35 | 9 | 2.6 | 1.9 | 5.9 |
| Avon township..... | 924 | 797 | 747 | 93.7 | 50 | 2.78 | 2.44 | 127 | 89 | 1.0 | 0.4 | 8.6 |
| Belgrade city..... | 363 | 312 | 233 | 74.7 | 79 | 2.39 | 1.80 | 51 | 2 | 11.3 | 2.9 | 29.5 |
| Brockway township..... | 1,023 | 980 | 908 | 92.7 | 72 | 2.80 | 2.21 | 43 | 9 | 1.2 | 0.4 | 10.0 |
| Broten city (part)..... | 320 | 294 | 220 | 74.8 | 74 | 2.45 | 1.80 | 26 | 4 | 2.3 | 1.3 | 5.1 |
| Clearwater city (part)..... | 0 | 0 | 0 | (X) | 0 | 0.00 | 0.00 | 0 | 0 | (X) | (X) | (X) |
| Cold Spring city..... | 1,641 | 1,549 | 1,150 | 74.2 | 399 | 2.73 | 1.98 | 92 | 8 | 3.4 | 2.2 | 6.7 |
| Collegeville township..... | 894 | 696 | 657 | 94.4 | 39 | 2.56 | 2.10 | 198 | 186 | 0.9 | 0.3 | 9.1 |
| Crow Lake township..... | 141 | 134 | 121 | 90.3 | 13 | 2.39 | 2.23 | 7 | 3 | 1.5 | 0.0 | 13.3 |
| Crow River township..... | 135 | 123 | 108 | 87.8 | 15 | 2.65 | 2.73 | 12 | 2 | 2.4 | 0.9 | 11.1 |
| Eden Lake township..... | 997 | 568 | 539 | 94.9 | 29 | 2.71 | 2.76 | 429 | 410 | 2.1 | 2.0 | 3.3 |
| Eden Valley city (part)..... | 225 | 198 | 129 | 65.2 | 69 | 2.61 | 2.20 | 27 | 3 | 8.8 | 3.7 | 16.9 |
| Elrosa city..... | 91 | 85 | 74 | 87.1 | 11 | 2.46 | 2.18 | 6 | 0 | 2.3 | 1.3 | 8.3 |
| Fair Haven township..... | 773 | 580 | 536 | 92.4 | 44 | 2.61 | 2.48 | 193 | 161 | 1.9 | 1.5 | 6.3 |
| Fairhaven CDP..... | 180 | 146 | 128 | 87.7 | 18 | 2.45 | 2.44 | 34 | 23 | 2.0 | 1.5 | 5.3 |
| Farming township..... | 341 | 326 | 305 | 93.6 | 21 | 3.07 | 2.43 | 15 | 6 | 0.9 | 0.3 | 8.7 |
| Freeport city..... | 280 | 271 | 232 | 85.6 | 39 | 2.42 | 1.82 | 9 | 0 | 2.2 | 1.3 | 7.1 |
| Getty township..... | 122 | 118 | 106 | 89.8 | 12 | 3.19 | 3.17 | 4 | 1 | 0.8 | 0.0 | 7.7 |
| Greenwald city..... | 104 | 98 | 90 | 91.8 | 8 | 2.30 | 1.88 | 6 | 0 | 3.0 | 3.2 | 0.0 |

Table 11.
Housing Occupancy and Tenure: 2010—Con.

[For information on confidentiality protection, nonsampling error, and definitions, see Selected Appendixes at <www.census.gov/prod/cen2010/cph-1-a.pdf>]

| State County County Subdivision Place | Total housing units | Occupied housing units | | | | | | Vacant housing units | | | | |
|--|---------------------------|------------------------|----------------|--|--------------------|-----------------------------|------------------------------|----------------------|--|----------------------|----------------|--------|
| | | Total | Owner occupied | | Renter occupied | Average household size | | Total | For seasonal, recrea- tional, or occasional use | Vacancy rate | | |
| | | | Number | Percent of occupied housing units | | Owner- occupied units | Renter- occupied units | | | Available housing | Home- owner | Rental |
| | | | | | | | | | | | | |
| Stearns County—Con. | | | | | | | | | | | | |
| Grove township..... | 177 | 169 | 152 | 89.9 | 17 | 3.02 | 2.00 | 8 | 3 | 0.0 | 0.0 | 0.0 |
| Holding township..... | 476 | 423 | 395 | 93.4 | 28 | 2.74 | 2.04 | 53 | 36 | 0.2 | 0.0 | 3.3 |
| Holdingford city..... | 330 | 306 | 253 | 82.7 | 53 | 2.35 | 2.15 | 24 | 1 | 3.5 | 2.3 | 8.6 |
| Kimball city..... | 336 | 310 | 233 | 75.2 | 77 | 2.56 | 1.91 | 26 | 4 | 4.6 | 1.7 | 12.5 |
| Krain township..... | 340 | 325 | 299 | 92.0 | 26 | 3.08 | 2.35 | 15 | 7 | 0.3 | 0.3 | 0.0 |
| Lake George township..... | 112 | 111 | 98 | 88.3 | 13 | 3.06 | 2.69 | 1 | 0 | 0.0 | 0.0 | 0.0 |
| Lake Henry city..... | 52 | 47 | 38 | 80.9 | 9 | 2.34 | 1.56 | 5 | 0 | 7.8 | 2.6 | 25.0 |
| Lake Henry township..... | 103 | 99 | 85 | 85.9 | 14 | 2.87 | 2.43 | 4 | 1 | 1.0 | 1.2 | 0.0 |
| Le Sauk township..... | 706 | 678 | 583 | 86.0 | 95 | 2.68 | 2.14 | 28 | 4 | 1.9 | 0.5 | 9.5 |
| Luxemburg township..... | 227 | 221 | 208 | 94.1 | 13 | 2.87 | 3.08 | 6 | 0 | 0.0 | 0.0 | 0.0 |
| Lynden township..... | 786 | 698 | 659 | 94.4 | 39 | 2.80 | 2.28 | 88 | 56 | 1.0 | 0.9 | 2.4 |
| Maine Prairie township..... | 845 | 664 | 611 | 92.0 | 53 | 2.82 | 2.81 | 181 | 158 | 1.8 | 1.6 | 3.6 |
| Meire Grove city..... | 78 | 70 | 54 | 77.1 | 16 | 2.76 | 1.88 | 8 | 0 | 6.7 | 0.0 | 23.8 |
| Melrose city..... | 1,410 | 1,309 | 959 | 73.3 | 350 | 2.80 | 2.38 | 101 | 10 | 4.9 | 1.5 | 13.0 |
| Melrose township..... | 355 | 273 | 243 | 89.0 | 30 | 2.84 | 2.33 | 82 | 70 | 1.8 | 1.2 | 6.3 |
| Millwood township..... | 488 | 346 | 323 | 93.4 | 23 | 2.85 | 2.30 | 142 | 129 | 1.7 | 0.9 | 11.5 |
| Munson township..... | 956 | 563 | 537 | 95.4 | 26 | 2.62 | 2.35 | 393 | 374 | 1.2 | 1.1 | 3.7 |
| New Munich city..... | 140 | 124 | 117 | 94.4 | 7 | 2.50 | 2.71 | 16 | 1 | 0.8 | 0.0 | 12.5 |
| North Fork township..... | 99 | 93 | 79 | 84.9 | 14 | 2.85 | 1.57 | 6 | 1 | 2.1 | 1.3 | 6.7 |
| Oak township..... | 212 | 201 | 176 | 87.6 | 25 | 3.01 | 2.64 | 11 | 9 | 1.0 | 0.6 | 3.8 |
| Paynesville city..... | 1,148 | 1,065 | 749 | 70.3 | 316 | 2.40 | 1.75 | 83 | 11 | 3.9 | 2.3 | 7.3 |
| Paynesville township..... | 899 | 555 | 524 | 94.4 | 31 | 2.52 | 3.16 | 344 | 317 | 2.3 | 1.9 | 8.8 |
| Raymond township..... | 82 | 73 | 57 | 78.1 | 16 | 3.49 | 3.69 | 9 | 3 | 1.3 | 1.7 | 0.0 |
| Richmond city..... | 627 | 583 | 480 | 82.3 | 103 | 2.53 | 1.96 | 44 | 3 | 5.2 | 1.6 | 18.9 |
| Rockville city..... | 1,041 | 880 | 752 | 85.5 | 128 | 2.78 | 2.77 | 161 | 98 | 3.5 | 0.9 | 16.3 |
| Roscoe city..... | 56 | 48 | 43 | 89.6 | 5 | 2.21 | 1.40 | 8 | 0 | 5.9 | 2.3 | 28.6 |
| St. Anthony city..... | 33 | 30 | 26 | 86.7 | 4 | 3.00 | 2.00 | 3 | 1 | 0.0 | 0.0 | 0.0 |
| St. Augusta city..... | 1,184 | 1,154 | 1,086 | 94.1 | 68 | 2.90 | 2.29 | 30 | 7 | 0.3 | 0.2 | 2.9 |
| St. Cloud city (part)..... | 21,549 | 20,123 | 11,553 | 57.4 | 8,570 | 2.50 | 2.30 | 1,426 | 79 | 4.7 | 2.1 | 8.1 |
| St. Joseph city..... | 1,912 | 1,845 | 1,407 | 76.3 | 438 | 2.55 | 2.83 | 67 | 7 | 2.1 | 1.5 | 3.7 |
| St. Joseph township..... | 740 | 704 | 627 | 89.1 | 77 | 2.71 | 2.92 | 36 | 4 | 2.6 | 2.5 | 3.7 |
| St. Martin city..... | 126 | 119 | 105 | 88.2 | 14 | 2.72 | 1.57 | 7 | 0 | 4.0 | 1.9 | 17.6 |
| St. Martin township..... | 173 | 171 | 158 | 92.4 | 13 | 3.23 | 2.62 | 2 | 0 | 0.6 | 0.0 | 7.1 |
| St. Rosa city..... | 31 | 29 | 27 | 93.1 | 2 | 2.41 | 1.50 | 2 | 0 | 0.0 | 0.0 | 0.0 |
| St. Stephen city..... | 316 | 305 | 277 | 90.8 | 28 | 2.87 | 2.00 | 11 | 1 | 1.0 | 1.1 | 0.0 |
| St. Wendel township..... | 797 | 773 | 739 | 95.6 | 34 | 2.79 | 2.21 | 24 | 9 | 0.9 | 0.9 | 0.0 |
| Sartell city (part)..... | 5,176 | 4,958 | 3,583 | 72.3 | 1,375 | 2.99 | 2.08 | 218 | 26 | 2.7 | 1.9 | 4.6 |
| Sauk Centre city..... | 1,994 | 1,851 | 1,266 | 68.4 | 585 | 2.44 | 1.96 | 143 | 24 | 4.1 | 1.2 | 10.0 |
| Sauk Centre township..... | 479 | 404 | 370 | 91.6 | 34 | 2.69 | 2.76 | 75 | 64 | 0.5 | 0.3 | 2.9 |
| Spring Hill city..... | 39 | 34 | 32 | 94.1 | 2 | 2.47 | 3.00 | 5 | 2 | 8.1 | 8.6 | 0.0 |
| Spring Hill township..... | 125 | 120 | 107 | 89.2 | 13 | 3.16 | 2.31 | 5 | 2 | 0.0 | 0.0 | 0.0 |
| Waite Park city..... | 3,424 | 3,127 | 1,397 | 44.7 | 1,730 | 2.22 | 2.04 | 297 | 14 | 7.1 | 2.2 | 10.6 |
| Wakefield township..... | 1,189 | 987 | 940 | 95.2 | 47 | 2.81 | 2.51 | 202 | 183 | 1.0 | 0.8 | 4.1 |
| Zion township..... | 122 | 120 | 110 | 91.7 | 10 | 2.84 | 2.30 | 2 | 0 | 0.8 | 0.0 | 9.1 |
| Steele County..... | 15,343 | 14,330 | 11,135 | 77.7 | 3,195 | 2.61 | 2.18 | 1,013 | 148 | 3.8 | 2.2 | 9.0 |
| Aurora township..... | 231 | 213 | 192 | 90.1 | 21 | 2.63 | 3.29 | 18 | 0 | 2.7 | 2.5 | 4.3 |
| Berlin township..... | 282 | 192 | 178 | 92.7 | 14 | 2.65 | 3.36 | 90 | 83 | 1.0 | 1.1 | 0.0 |
| Blooming Prairie city (part)..... | 864 | 802 | 635 | 79.2 | 167 | 2.52 | 2.05 | 62 | 2 | 4.7 | 3.2 | 10.1 |
| Blooming Prairie township..... | 181 | 163 | 145 | 89.0 | 18 | 2.67 | 2.39 | 18 | 3 | 2.4 | 2.0 | 5.3 |
| Clinton Falls township..... | 166 | 153 | 140 | 91.5 | 13 | 2.24 | 2.85 | 13 | 1 | 3.8 | 2.8 | 13.3 |
| Deerfield township..... | 205 | 192 | 178 | 92.7 | 14 | 2.71 | 2.50 | 13 | 0 | 2.0 | 1.1 | 12.5 |
| Ellendale city..... | 317 | 296 | 226 | 76.4 | 70 | 2.47 | 1.89 | 21 | 2 | 5.1 | 4.2 | 7.9 |
| Havana township..... | 238 | 219 | 201 | 91.8 | 18 | 2.53 | 3.44 | 19 | 2 | 3.1 | 2.9 | 5.3 |
| Lemond township..... | 205 | 190 | 174 | 91.6 | 16 | 2.71 | 1.88 | 15 | 1 | 3.6 | 0.6 | 27.3 |
| Medford city..... | 470 | 450 | 397 | 88.2 | 53 | 2.79 | 2.32 | 20 | 0 | 2.2 | 1.7 | 5.3 |
| Medford township..... | 307 | 300 | 277 | 92.3 | 23 | 2.71 | 2.65 | 7 | 0 | 1.3 | 0.0 | 14.8 |
| Meriden township..... | 239 | 228 | 202 | 88.6 | 26 | 2.74 | 2.58 | 11 | 2 | 1.7 | 1.4 | 3.7 |
| Merton township..... | 148 | 144 | 123 | 85.4 | 21 | 2.41 | 2.48 | 4 | 0 | 0.0 | 0.0 | 0.0 |
| Owatonna city..... | 10,724 | 10,068 | 7,423 | 73.7 | 2,645 | 2.61 | 2.16 | 656 | 48 | 4.3 | 2.4 | 9.1 |
| Owatonna township..... | 273 | 249 | 215 | 86.3 | 34 | 2.48 | 2.21 | 24 | 2 | 1.6 | 0.5 | 8.1 |
| Somerset township..... | 312 | 299 | 277 | 92.6 | 22 | 2.49 | 1.86 | 13 | 2 | 1.3 | 1.4 | 0.0 |
| Summit township..... | 181 | 172 | 152 | 88.4 | 20 | 2.72 | 2.60 | 9 | 0 | 3.4 | 3.2 | 4.8 |
| Stevens County..... | 4,160 | 3,726 | 2,621 | 70.3 | 1,105 | 2.48 | 2.11 | 434 | 91 | 4.3 | 2.5 | 8.4 |
| Alberta city..... | 51 | 41 | 33 | 80.5 | 8 | 2.33 | 3.25 | 10 | 3 | 8.7 | 10.8 | 0.0 |
| Baker township..... | 56 | 48 | 44 | 91.7 | 4 | 2.30 | 3.25 | 8 | 2 | 4.0 | 4.3 | 0.0 |
| Chokio city..... | 229 | 207 | 167 | 80.7 | 40 | 2.00 | 1.63 | 22 | 5 | 6.3 | 3.4 | 16.3 |
| Darnen township..... | 96 | 94 | 76 | 80.9 | 18 | 2.96 | 3.72 | 2 | 1 | 1.1 | 1.3 | 0.0 |
| Donnelly city..... | 125 | 113 | 98 | 86.7 | 15 | 2.17 | 1.87 | 12 | 0 | 3.4 | 2.0 | 11.8 |
| Donnelly township..... | 52 | 45 | 40 | 88.9 | 5 | 2.10 | 3.20 | 7 | 4 | 0.0 | 0.0 | 0.0 |
| Eldorado township..... | 42 | 36 | 33 | 91.7 | 3 | 2.67 | 2.00 | 6 | 0 | 0.0 | 0.0 | 0.0 |
| Everglade township..... | 47 | 41 | 41 | 100.0 | 0 | 2.63 | 0.00 | 6 | 0 | 0.0 | 0.0 | (X) |
| Framnas township..... | 139 | 119 | 112 | 94.1 | 7 | 2.57 | 2.43 | 20 | 9 | 0.8 | 0.9 | 0.0 |
| Hancock city..... | 334 | 302 | 239 | 79.1 | 63 | 2.59 | 2.21 | 32 | 2 | 5.0 | 3.2 | 11.3 |
| Hodges township..... | 101 | 96 | 84 | 87.5 | 12 | 2.98 | 2.25 | 5 | 2 | 1.0 | 0.0 | 7.7 |
| Horton township..... | 66 | 61 | 49 | 80.3 | 12 | 2.94 | 2.50 | 5 | 0 | 0.0 | 0.0 | 0.0 |
| Moore township..... | 85 | 82 | 70 | 85.4 | 12 | 2.87 | 3.50 | 3 | 0 | 2.4 | 2.7 | 0.0 |
| Morris city..... | 2,199 | 1,986 | 1,136 | 57.2 | 850 | 2.40 | 2.00 | 213 | 22 | 5.6 | 3.1 | 8.7 |
| Morris township..... | 151 | 144 | 131 | 91.0 | 13 | 2.73 | 2.92 | 7 | 2 | 0.0 | 0.0 | 0.0 |

Table 11.
Housing Occupancy and Tenure: 2010—Con.

[For information on confidentiality protection, nonsampling error, and definitions, see Selected Appendixes at <www.census.gov/prod/cen2010/cph-1-a.pdf>]

| State County County Subdivision Place | Total housing units | Occupied housing units | | | | | | Vacant housing units | | | | |
|--|---------------------------|------------------------|----------------|--|--------------------|-----------------------------|------------------------------|----------------------|--|----------------------|----------------|--------|
| | | Total | Owner occupied | | Renter occupied | Average household size | | Total | For seasonal, recrea- tional, or occasional use | Vacancy rate | | |
| | | | Number | Percent of occupied housing units | | Owner- occupied units | Renter- occupied units | | | Available housing | Home- owner | Rental |
| | | | | | | | | | | | | |
| Stevens County—Con. | | | | | | | | | | | | |
| Pepperton township..... | 61 | 52 | 48 | 92.3 | 4 | 2.63 | 2.00 | 9 | 3 | 1.9 | 2.0 | 0.0 |
| Rendsville township..... | 78 | 65 | 57 | 87.7 | 8 | 2.53 | 2.13 | 13 | 3 | 0.0 | 0.0 | 0.0 |
| Scott township..... | 65 | 52 | 45 | 86.5 | 7 | 2.67 | 3.43 | 13 | 8 | 1.9 | 0.0 | 11.1 |
| Stevens township..... | 35 | 28 | 23 | 82.1 | 5 | 2.65 | 3.20 | 7 | 2 | 6.5 | 4.0 | 16.7 |
| Swan Lake township..... | 108 | 82 | 75 | 91.5 | 7 | 2.41 | 1.86 | 26 | 21 | 0.0 | 0.0 | 0.0 |
| Synnes township..... | 40 | 32 | 20 | 62.5 | 12 | 2.70 | 3.25 | 8 | 2 | 5.9 | 9.1 | 0.0 |
| Swift County..... | 4,835 | 4,236 | 3,182 | 75.1 | 1,054 | 2.40 | 1.89 | 599 | 107 | 5.4 | 2.3 | 13.7 |
| Appleton city..... | 851 | 677 | 421 | 62.2 | 256 | 2.17 | 1.71 | 174 | 25 | 11.7 | 6.5 | 19.5 |
| Appleton township..... | 102 | 87 | 81 | 93.1 | 6 | 2.41 | 1.33 | 15 | 8 | 1.1 | 1.2 | 0.0 |
| Benson city..... | 1,602 | 1,469 | 990 | 67.4 | 479 | 2.35 | 1.72 | 133 | 11 | 4.7 | 2.0 | 9.8 |
| Benson township..... | 139 | 125 | 103 | 82.4 | 22 | 2.71 | 2.50 | 14 | 5 | 3.1 | 1.0 | 12.0 |
| Camp Lake township..... | 122 | 91 | 76 | 83.5 | 15 | 2.17 | 3.20 | 31 | 16 | 3.2 | 1.3 | 11.8 |
| Cashel township..... | 60 | 59 | 52 | 88.1 | 7 | 2.81 | 4.00 | 1 | 0 | 0.0 | 0.0 | 0.0 |
| Clontarf city..... | 69 | 64 | 58 | 90.6 | 6 | 2.62 | 2.00 | 5 | 1 | 1.5 | 0.0 | 14.3 |
| Clontarf township..... | 40 | 37 | 32 | 86.5 | 5 | 2.38 | 2.00 | 3 | 1 | 0.0 | 0.0 | 0.0 |
| Danvers city..... | 45 | 40 | 40 | 100.0 | 0 | 2.43 | 0.00 | 5 | 0 | 9.1 | 7.0 | 100.0 |
| De Graff city..... | 67 | 53 | 47 | 88.7 | 6 | 2.15 | 2.33 | 14 | 4 | 11.7 | 0.0 | 53.8 |
| Dublin township..... | 61 | 58 | 49 | 84.5 | 9 | 2.59 | 2.78 | 3 | 1 | 1.7 | 0.0 | 10.0 |
| Edison township..... | 58 | 52 | 49 | 94.2 | 3 | 2.08 | 1.33 | 6 | 0 | 1.9 | 0.0 | 25.0 |
| Fairfield township..... | 58 | 49 | 40 | 81.6 | 9 | 2.65 | 2.44 | 9 | 0 | 2.0 | 2.4 | 0.0 |
| Hayes township..... | 90 | 84 | 66 | 78.6 | 18 | 2.39 | 2.28 | 6 | 3 | 2.3 | 2.9 | 0.0 |
| Hegbert township..... | 56 | 38 | 35 | 92.1 | 3 | 2.31 | 4.00 | 18 | 7 | 4.9 | 5.3 | 0.0 |
| Holloway city..... | 58 | 50 | 40 | 80.0 | 10 | 2.00 | 1.20 | 8 | 1 | 9.1 | 0.0 | 33.3 |
| Kerkhoven city..... | 352 | 329 | 242 | 73.6 | 87 | 2.39 | 2.07 | 23 | 2 | 4.1 | 3.6 | 5.4 |
| Kerkhoven township..... | 118 | 99 | 92 | 92.9 | 7 | 2.38 | 2.43 | 19 | 6 | 0.0 | 0.0 | 0.0 |
| Kildare township..... | 69 | 62 | 52 | 83.9 | 10 | 2.58 | 1.70 | 7 | 0 | 1.6 | 0.0 | 9.1 |
| Marysland township..... | 46 | 42 | 38 | 90.5 | 4 | 2.37 | 1.50 | 4 | 0 | 0.0 | 0.0 | 0.0 |
| Moyer township..... | 49 | 36 | 30 | 83.3 | 6 | 2.53 | 2.00 | 13 | 4 | 7.7 | 3.2 | 25.0 |
| Murdock city..... | 131 | 117 | 98 | 83.8 | 19 | 2.39 | 2.32 | 14 | 0 | 4.9 | 3.0 | 13.6 |
| Pillsbury township..... | 104 | 96 | 83 | 86.5 | 13 | 2.70 | 2.31 | 8 | 1 | 1.0 | 1.2 | 0.0 |
| Shible township..... | 63 | 53 | 43 | 81.1 | 10 | 2.28 | 2.60 | 10 | 6 | 0.0 | 0.0 | 0.0 |
| Six Mile Grove township..... | 67 | 62 | 55 | 88.7 | 7 | 2.78 | 2.57 | 5 | 1 | 1.6 | 0.0 | 12.5 |
| Swenoda township..... | 58 | 54 | 48 | 88.9 | 6 | 2.69 | 1.83 | 4 | 0 | 1.8 | 0.0 | 14.3 |
| Tara township..... | 41 | 36 | 30 | 83.3 | 6 | 2.53 | 2.00 | 5 | 0 | 0.0 | 0.0 | 0.0 |
| Torning township..... | 186 | 160 | 144 | 90.0 | 16 | 2.77 | 2.56 | 26 | 1 | 10.1 | 0.0 | 52.9 |
| West Bank township..... | 73 | 57 | 48 | 84.2 | 9 | 2.58 | 2.89 | 16 | 3 | 1.7 | 0.0 | 10.0 |
| Todd County..... | 12,917 | 9,756 | 7,954 | 81.5 | 1,802 | 2.59 | 2.19 | 3,161 | 2,267 | 3.7 | 2.2 | 9.9 |
| Bartlett township..... | 164 | 151 | 135 | 89.4 | 16 | 3.02 | 2.31 | 13 | 6 | 1.3 | 0.7 | 5.9 |
| Bertha city..... | 231 | 205 | 143 | 69.8 | 62 | 2.62 | 1.97 | 26 | 4 | 6.3 | 3.3 | 12.7 |
| Bertha township..... | 166 | 145 | 133 | 91.7 | 12 | 2.81 | 2.83 | 21 | 11 | 2.6 | 2.2 | 7.7 |
| Birchdale township..... | 603 | 347 | 331 | 95.4 | 16 | 2.47 | 2.13 | 256 | 235 | 3.9 | 3.8 | 5.9 |
| Browerville city..... | 366 | 326 | 225 | 69.0 | 101 | 2.41 | 2.10 | 40 | 7 | 5.5 | 1.7 | 12.9 |
| Bruce township..... | 302 | 221 | 198 | 89.6 | 23 | 2.59 | 3.13 | 81 | 67 | 1.8 | 1.0 | 8.0 |
| Burleene township..... | 164 | 140 | 124 | 88.6 | 16 | 2.60 | 1.38 | 24 | 17 | 0.7 | 0.8 | 0.0 |
| Burnhamville township..... | 650 | 318 | 295 | 92.8 | 23 | 2.40 | 2.22 | 332 | 312 | 3.3 | 3.6 | 0.0 |
| Burtrum city..... | 73 | 63 | 46 | 73.0 | 17 | 2.37 | 2.06 | 10 | 6 | 4.5 | 2.1 | 10.5 |
| Clarissa city..... | 323 | 291 | 199 | 68.4 | 92 | 2.24 | 1.71 | 32 | 1 | 4.2 | 2.5 | 7.8 |
| Eagle Bend city..... | 290 | 246 | 185 | 75.2 | 61 | 2.32 | 1.72 | 44 | 5 | 7.1 | 3.6 | 16.4 |
| Eagle Valley township..... | 211 | 181 | 153 | 84.5 | 28 | 3.00 | 2.93 | 30 | 15 | 2.1 | 1.9 | 3.4 |
| Fawn Lake township..... | 321 | 220 | 203 | 92.3 | 17 | 2.53 | 2.41 | 101 | 81 | 1.3 | 1.4 | 0.0 |
| Germania township..... | 163 | 147 | 129 | 87.8 | 18 | 3.51 | 2.61 | 16 | 8 | 0.7 | 0.8 | 0.0 |
| Gordon township..... | 482 | 256 | 234 | 91.4 | 22 | 2.57 | 2.59 | 226 | 205 | 4.8 | 3.7 | 14.8 |
| Grey Eagle city..... | 189 | 165 | 123 | 74.5 | 42 | 2.28 | 1.60 | 24 | 5 | 1.8 | 0.0 | 6.7 |
| Grey Eagle township..... | 593 | 278 | 263 | 94.6 | 15 | 2.31 | 2.07 | 315 | 305 | 0.4 | 0.4 | 0.0 |
| Hartford township..... | 263 | 238 | 214 | 89.9 | 24 | 2.78 | 2.79 | 25 | 4 | 1.2 | 0.9 | 4.0 |
| Hewitt city..... | 129 | 113 | 100 | 88.5 | 13 | 2.38 | 2.15 | 16 | 3 | 5.0 | 5.7 | 0.0 |
| Iona township..... | 174 | 149 | 134 | 89.9 | 15 | 3.28 | 3.33 | 25 | 13 | 0.0 | 0.0 | 0.0 |
| Kandota township..... | 374 | 280 | 257 | 91.8 | 23 | 2.60 | 2.43 | 94 | 85 | 2.1 | 1.5 | 8.0 |
| Leslie township..... | 562 | 276 | 256 | 92.8 | 20 | 2.33 | 2.10 | 286 | 256 | 5.8 | 1.9 | 36.4 |
| Little Elk township..... | 164 | 118 | 108 | 91.5 | 10 | 2.46 | 1.90 | 46 | 31 | 0.8 | 0.9 | 0.0 |
| Little Sauk township..... | 381 | 281 | 263 | 93.6 | 18 | 2.83 | 2.44 | 100 | 87 | 1.7 | 1.5 | 5.0 |
| Long Prairie city..... | 1,391 | 1,290 | 741 | 57.4 | 549 | 2.69 | 2.43 | 101 | 8 | 3.8 | 2.7 | 5.2 |
| Long Prairie township..... | 355 | 328 | 291 | 88.7 | 37 | 2.57 | 2.59 | 27 | 13 | 0.9 | 1.0 | 0.0 |
| Moran township..... | 256 | 201 | 187 | 93.0 | 14 | 2.57 | 2.00 | 55 | 30 | 1.5 | 1.6 | 0.0 |
| Osakis city (part)..... | 188 | 61 | 49 | 80.3 | 12 | 2.39 | 2.17 | 127 | 121 | 7.6 | 2.0 | 25.0 |
| Reynolds township..... | 258 | 236 | 222 | 94.1 | 14 | 2.81 | 2.79 | 22 | 14 | 0.8 | 0.4 | 6.7 |
| Round Prairie township..... | 297 | 253 | 233 | 92.1 | 20 | 2.85 | 2.10 | 44 | 27 | 1.6 | 1.7 | 0.0 |
| Staples city (part)..... | 1,163 | 937 | 586 | 62.5 | 351 | 2.44 | 1.86 | 226 | 10 | 11.3 | 6.1 | 18.7 |
| Staples township..... | 293 | 246 | 227 | 92.3 | 19 | 2.58 | 2.16 | 47 | 28 | 1.2 | 0.4 | 9.5 |
| Stowe Prairie township..... | 202 | 181 | 169 | 93.4 | 12 | 2.49 | 2.75 | 21 | 9 | 4.2 | 3.4 | 14.3 |
| Swanville city (part)..... | 2 | 1 | 1 | 100.0 | 0 | 2.00 | 0.00 | 1 | 0 | 0.0 | 0.0 | (X) |
| Turtle Creek township..... | 302 | 127 | 122 | 96.1 | 5 | 2.36 | 1.40 | 175 | 158 | 3.0 | 3.1 | 0.0 |
| Villard township..... | 296 | 260 | 228 | 87.7 | 32 | 2.54 | 2.25 | 36 | 24 | 0.0 | 0.0 | 0.0 |
| Ward township..... | 244 | 188 | 179 | 95.2 | 9 | 2.40 | 2.00 | 56 | 36 | 1.6 | 0.6 | 18.2 |
| West Union city..... | 43 | 42 | 39 | 92.9 | 3 | 2.59 | 3.33 | 1 | 0 | 0.0 | 0.0 | 0.0 |
| West Union township..... | 103 | 96 | 88 | 91.7 | 8 | 2.80 | 2.75 | 7 | 3 | 0.0 | 0.0 | 0.0 |
| Wykeham township..... | 186 | 154 | 141 | 91.6 | 13 | 2.76 | 1.54 | 32 | 17 | 1.9 | 1.4 | 6.7 |

Table 11.
Housing Occupancy and Tenure: 2010—Con.

[For information on confidentiality protection, nonsampling error, and definitions, see Selected Appendixes at <www.census.gov/prod/cen2010/cph-1-a.pdf>]

| State County County Subdivision Place | Total housing units | Occupied housing units | | | | | | Vacant housing units | | | | |
|--|---------------------------|------------------------|----------------|--|--------------------|-----------------------------|------------------------------|----------------------|--|----------------------|----------------|--------|
| | | Total | Owner occupied | | Renter occupied | Average household size | | Total | For seasonal, recrea- tional, or occasional use | Vacancy rate | | |
| | | | Number | Percent of occupied housing units | | Owner- occupied units | Renter- occupied units | | | Available housing | Home- owner | Rental |
| | | | | | | | | | | | | |
| Traverse County..... | 2,073 | 1,524 | 1,236 | 81.1 | 288 | 2.33 | 1.99 | 549 | 224 | 6.8 | 3.3 | 19.6 |
| Arthur township..... | 40 | 32 | 29 | 90.6 | 3 | 2.62 | 1.67 | 8 | 0 | 0.0 | 0.0 | 0.0 |
| Browns Valley city..... | 288 | 247 | 174 | 70.4 | 73 | 2.25 | 2.16 | 41 | 7 | 3.8 | 0.6 | 10.7 |
| Clifton township..... | 35 | 29 | 26 | 89.7 | 3 | 2.65 | 2.00 | 6 | 0 | 0.0 | 0.0 | 0.0 |
| Croke township..... | 38 | 33 | 29 | 87.9 | 4 | 2.28 | 2.25 | 5 | 0 | 2.9 | 3.3 | 0.0 |
| Dollymount township..... | 30 | 26 | 22 | 84.6 | 4 | 3.00 | 2.75 | 4 | 2 | 0.0 | 0.0 | 0.0 |
| Dumont city..... | 54 | 50 | 47 | 94.0 | 3 | 1.98 | 2.33 | 4 | 0 | 2.0 | 2.1 | 0.0 |
| Folsom township..... | 164 | 52 | 46 | 88.5 | 6 | 2.39 | 3.00 | 112 | 100 | 7.1 | 2.1 | 33.3 |
| Lake Valley township..... | 119 | 96 | 89 | 92.7 | 7 | 2.48 | 2.29 | 23 | 6 | 3.0 | 3.2 | 0.0 |
| Leonardsville township..... | 49 | 40 | 37 | 92.5 | 3 | 2.70 | 2.33 | 9 | 3 | 7.0 | 0.0 | 50.0 |
| Monson township..... | 69 | 50 | 47 | 94.0 | 3 | 2.68 | 2.33 | 19 | 0 | 0.0 | 0.0 | 0.0 |
| Parnell township..... | 34 | 23 | 18 | 78.3 | 5 | 2.83 | 1.80 | 11 | 1 | 4.0 | 0.0 | 16.7 |
| Redpath township..... | 20 | 15 | 13 | 86.7 | 2 | 2.92 | 5.00 | 5 | 1 | 0.0 | 0.0 | 0.0 |
| Tara township..... | 46 | 37 | 32 | 86.5 | 5 | 2.47 | 2.60 | 9 | 3 | 2.6 | 3.0 | 0.0 |
| Taylor township..... | 47 | 38 | 33 | 86.8 | 5 | 2.67 | 3.40 | 9 | 0 | 2.6 | 0.0 | 16.7 |
| Tintah city..... | 34 | 29 | 27 | 93.1 | 2 | 2.22 | 1.50 | 5 | 0 | 0.0 | 0.0 | 0.0 |
| Tintah township..... | 19 | 17 | 15 | 88.2 | 2 | 2.07 | 1.00 | 2 | 0 | 5.6 | 6.3 | 0.0 |
| Walls township..... | 29 | 25 | 20 | 80.0 | 5 | 2.65 | 2.40 | 4 | 1 | 0.0 | 0.0 | 0.0 |
| Wheaton city..... | 834 | 655 | 506 | 77.3 | 149 | 2.18 | 1.74 | 179 | 12 | 11.5 | 5.9 | 26.5 |
| Windsor township..... | 124 | 30 | 26 | 86.7 | 4 | 2.35 | 1.25 | 94 | 88 | 2.9 | 3.3 | 0.0 |
| Wabasha County..... | 9,997 | 8,822 | 7,203 | 81.6 | 1,619 | 2.52 | 2.03 | 1,175 | 607 | 2.8 | 2.0 | 6.6 |
| Bellechester city (part)..... | 17 | 15 | 15 | 88.2 | 2 | 2.33 | 3.50 | 0 | 0 | 0.0 | 0.0 | 0.0 |
| Chester township..... | 173 | 164 | 139 | 84.8 | 25 | 2.87 | 2.24 | 9 | 2 | 2.4 | 1.4 | 7.4 |
| Elgin city..... | 418 | 400 | 316 | 79.0 | 84 | 2.88 | 2.13 | 18 | 1 | 1.5 | 1.2 | 2.3 |
| Elgin township..... | 277 | 257 | 227 | 88.3 | 30 | 2.89 | 2.53 | 20 | 0 | 1.1 | 0.4 | 6.1 |
| Gillford township..... | 210 | 203 | 174 | 85.7 | 29 | 2.89 | 2.38 | 7 | 0 | 0.0 | 0.0 | 0.0 |
| Glasgow township..... | 107 | 96 | 90 | 93.8 | 6 | 2.53 | 3.17 | 11 | 3 | 3.0 | 1.1 | 20.0 |
| Greenfield township..... | 802 | 577 | 536 | 92.9 | 41 | 2.32 | 2.54 | 225 | 198 | 1.9 | 1.6 | 4.7 |
| Hammond city..... | 65 | 59 | 47 | 79.7 | 12 | 2.34 | 1.83 | 6 | 0 | 3.2 | 0.0 | 14.3 |
| Highland township..... | 179 | 165 | 144 | 87.3 | 21 | 2.89 | 2.19 | 14 | 2 | 1.2 | 0.7 | 4.5 |
| Hyde Park township..... | 127 | 114 | 95 | 83.3 | 19 | 2.64 | 1.84 | 13 | 3 | 0.0 | 0.0 | 0.0 |
| Kellogg city..... | 208 | 200 | 170 | 85.0 | 30 | 2.35 | 1.90 | 8 | 2 | 2.4 | 2.9 | 0.0 |
| Lake township..... | 185 | 171 | 159 | 93.0 | 12 | 2.58 | 2.67 | 14 | 4 | 2.3 | 1.2 | 13.3 |
| Lake City city (part)..... | 2,182 | 1,910 | 1,467 | 76.8 | 443 | 2.31 | 1.98 | 272 | 111 | 5.4 | 4.2 | 9.1 |
| Mazeppa city..... | 362 | 337 | 287 | 85.2 | 50 | 2.59 | 2.00 | 25 | 3 | 4.2 | 2.4 | 13.8 |
| Mazeppa township..... | 307 | 277 | 242 | 87.4 | 35 | 2.60 | 2.51 | 30 | 18 | 1.4 | 1.6 | 0.0 |
| Millville city..... | 80 | 75 | 57 | 76.0 | 18 | 2.63 | 1.78 | 5 | 0 | 1.3 | 1.7 | 0.0 |
| Minneiska city (part)..... | 33 | 29 | 27 | 93.1 | 2 | 2.04 | 3.00 | 4 | 3 | 0.0 | 0.0 | 0.0 |
| Minneiska township..... | 139 | 78 | 71 | 91.0 | 7 | 2.49 | 1.14 | 61 | 54 | 7.1 | 6.6 | 12.5 |
| Mount Pleasant township..... | 170 | 161 | 150 | 93.2 | 11 | 2.81 | 2.27 | 9 | 3 | 0.0 | 0.0 | 0.0 |
| Oakwood township..... | 154 | 145 | 127 | 87.6 | 18 | 2.87 | 2.28 | 9 | 3 | 0.0 | 0.0 | 0.0 |
| Pepin township..... | 232 | 163 | 150 | 92.0 | 13 | 2.34 | 2.08 | 69 | 54 | 3.5 | 1.3 | 22.2 |
| Plainview city..... | 1,355 | 1,278 | 1,041 | 81.5 | 237 | 2.68 | 2.08 | 77 | 4 | 2.4 | 1.0 | 8.5 |
| Plainview township..... | 188 | 167 | 132 | 79.0 | 35 | 2.73 | 2.34 | 21 | 3 | 1.8 | 0.7 | 5.4 |
| Wabasha city..... | 1,315 | 1,144 | 782 | 68.4 | 362 | 2.23 | 1.79 | 171 | 91 | 2.8 | 2.5 | 3.4 |
| Watopa township..... | 105 | 92 | 84 | 91.3 | 8 | 2.70 | 2.50 | 13 | 3 | 2.1 | 2.3 | 0.0 |
| West Albany township..... | 173 | 158 | 135 | 85.4 | 23 | 2.55 | 2.35 | 15 | 8 | 1.3 | 0.0 | 8.0 |
| Zumbro township..... | 344 | 301 | 269 | 89.4 | 32 | 2.47 | 1.81 | 43 | 33 | 1.0 | 0.4 | 5.6 |
| Zumbro Falls city..... | 90 | 84 | 70 | 83.3 | 14 | 2.46 | 2.50 | 6 | 1 | 3.4 | 2.8 | 6.7 |
| Wadena County..... | 6,899 | 5,705 | 4,243 | 74.4 | 1,462 | 2.48 | 1.95 | 1,194 | 743 | 3.9 | 2.4 | 8.0 |
| Aldrich city..... | 31 | 24 | 23 | 95.8 | 1 | 2.04 | 1.00 | 7 | 2 | 4.0 | 0.0 | 50.0 |
| Aldrich township..... | 192 | 172 | 151 | 87.8 | 21 | 2.47 | 2.71 | 20 | 8 | 3.9 | 3.2 | 8.7 |
| Blueberry township..... | 430 | 279 | 244 | 87.5 | 35 | 2.65 | 2.14 | 151 | 130 | 1.7 | 1.6 | 2.6 |
| Bullard township..... | 183 | 89 | 76 | 85.4 | 13 | 2.45 | 2.54 | 94 | 85 | 1.1 | 1.3 | 0.0 |
| Huntersville township..... | 128 | 48 | 45 | 93.8 | 3 | 2.51 | 2.00 | 80 | 74 | 4.0 | 4.3 | 0.0 |
| Leaf River township..... | 212 | 186 | 168 | 90.3 | 18 | 2.47 | 2.56 | 26 | 16 | 1.6 | 1.2 | 5.3 |
| Lyons township..... | 168 | 88 | 80 | 90.9 | 8 | 2.18 | 2.25 | 80 | 73 | 4.3 | 4.8 | 0.0 |
| Meadow township..... | 135 | 90 | 83 | 92.2 | 7 | 2.41 | 2.43 | 45 | 43 | 0.0 | 0.0 | 0.0 |
| Menahga city..... | 654 | 569 | 378 | 66.4 | 191 | 2.38 | 1.78 | 85 | 45 | 5.2 | 2.6 | 9.9 |
| Nimrod city..... | 49 | 34 | 29 | 85.3 | 5 | 2.10 | 1.60 | 15 | 11 | 10.5 | 6.5 | 28.6 |
| North Germany township..... | 162 | 128 | 109 | 85.2 | 19 | 2.40 | 2.68 | 34 | 28 | 0.8 | 0.9 | 0.0 |
| Orton township..... | 141 | 89 | 79 | 88.8 | 10 | 2.41 | 1.40 | 52 | 38 | 0.0 | 0.0 | 0.0 |
| Red Eye township..... | 201 | 177 | 157 | 88.7 | 20 | 2.81 | 2.45 | 24 | 20 | 0.0 | 0.0 | 0.0 |
| Rockwood township..... | 166 | 149 | 140 | 94.0 | 9 | 2.64 | 2.22 | 17 | 8 | 1.3 | 0.7 | 10.0 |
| Sebeka city..... | 364 | 321 | 229 | 71.3 | 92 | 2.40 | 1.76 | 43 | 5 | 5.0 | 5.8 | 3.2 |
| Shell River township..... | 193 | 98 | 92 | 93.9 | 6 | 2.39 | 2.17 | 95 | 85 | 4.8 | 2.1 | 30.0 |
| Staples city (part)..... | 306 | 285 | 165 | 57.9 | 120 | 2.78 | 1.87 | 21 | 2 | 4.7 | 1.8 | 8.4 |
| Thomastown township..... | 359 | 299 | 280 | 93.6 | 19 | 2.75 | 2.58 | 60 | 31 | 4.1 | 3.1 | 17.4 |
| Verndale city..... | 253 | 239 | 169 | 70.7 | 70 | 2.59 | 2.34 | 14 | 1 | 2.4 | 1.7 | 4.1 |
| Wadena city (part)..... | 1,984 | 1,814 | 1,078 | 59.4 | 736 | 2.35 | 1.81 | 170 | 11 | 5.6 | 3.4 | 8.7 |
| Wadena township..... | 364 | 344 | 304 | 88.4 | 40 | 2.45 | 3.00 | 20 | 3 | 2.5 | 1.6 | 9.1 |
| Wing River township..... | 224 | 183 | 164 | 89.6 | 19 | 2.52 | 2.89 | 41 | 24 | 0.5 | 0.6 | 0.0 |
| Waseca County..... | 7,903 | 7,281 | 5,688 | 78.1 | 1,593 | 2.56 | 2.02 | 622 | 104 | 3.9 | 2.1 | 9.9 |
| Alton township..... | 181 | 166 | 150 | 90.4 | 16 | 2.63 | 2.50 | 15 | 2 | 1.2 | 0.7 | 5.9 |
| Blooming Grove township..... | 208 | 198 | 185 | 93.4 | 13 | 2.70 | 2.00 | 10 | 2 | 0.5 | 0.5 | 0.0 |
| Byron township..... | 103 | 91 | 80 | 87.9 | 11 | 2.60 | 2.00 | 12 | 1 | 5.1 | 5.8 | 0.0 |
| Elysian city (part)..... | 6 | 1 | 0 | 0.0 | 1 | 0.00 | 2.00 | 5 | 5 | 0.0 | (X) | 0.0 |
| Freedom township..... | 146 | 134 | 124 | 92.5 | 10 | 2.42 | 2.20 | 12 | 2 | 2.9 | 3.1 | 0.0 |

Table 11.
Housing Occupancy and Tenure: 2010—Con.

[For information on confidentiality protection, nonsampling error, and definitions, see Selected Appendixes at <www.census.gov/prod/cen2010/cph-1-a.pdf>]

| State County County Subdivision Place | Total housing units | Occupied housing units | | | | | | Vacant housing units | | | | |
|--|---------------------------|------------------------|----------------|--|--------------------|-----------------------------|------------------------------|----------------------|--|----------------------|----------------|--------|
| | | Total | Owner occupied | | Renter occupied | Average household size | | Total | For seasonal, recrea- tional, or occasional use | Vacancy rate | | |
| | | | Number | Percent of occupied housing units | | Owner- occupied units | Renter- occupied units | | | Available housing | Home- owner | Rental |
| | | | | | | | | | | | | |
| Waseca County—Con. | | | | | | | | | | | | |
| Iosco township..... | 257 | 215 | 198 | 92.1 | 17 | 2.59 | 2.24 | 42 | 31 | 1.4 | 1.5 | 0.0 |
| Janesville city..... | 958 | 889 | 740 | 83.2 | 149 | 2.61 | 1.87 | 69 | 2 | 4.6 | 3.1 | 11.2 |
| Janesville township..... | 214 | 199 | 174 | 87.4 | 25 | 2.66 | 2.00 | 15 | 6 | 1.5 | 0.0 | 10.7 |
| New Richland city..... | 531 | 487 | 379 | 77.8 | 108 | 2.49 | 1.85 | 44 | 3 | 4.7 | 2.1 | 12.9 |
| New Richland township..... | 188 | 166 | 153 | 92.2 | 13 | 2.68 | 2.54 | 22 | 14 | 2.9 | 3.1 | 0.0 |
| Otisco township..... | 238 | 226 | 197 | 87.2 | 29 | 2.62 | 2.86 | 12 | 2 | 0.9 | 1.0 | 0.0 |
| St. Mary township..... | 164 | 160 | 142 | 88.8 | 18 | 2.96 | 2.22 | 4 | 0 | 1.8 | 1.4 | 5.3 |
| Vivian township..... | 108 | 100 | 94 | 94.0 | 6 | 2.59 | 2.67 | 8 | 3 | 0.0 | 0.0 | 0.0 |
| Waldorf city..... | 115 | 100 | 79 | 79.0 | 21 | 2.46 | 1.67 | 15 | 2 | 5.6 | 3.6 | 12.5 |
| Waseca city..... | 3,818 | 3,504 | 2,406 | 68.7 | 1,098 | 2.49 | 1.99 | 314 | 22 | 5.1 | 2.3 | 10.8 |
| Wilton township..... | 145 | 140 | 121 | 86.4 | 19 | 2.55 | 2.95 | 5 | 1 | 0.0 | 0.0 | 0.0 |
| Woodville township..... | 523 | 505 | 466 | 92.3 | 39 | 2.66 | 2.33 | 18 | 6 | 1.0 | 1.1 | 0.0 |
| Washington County..... | 92,374 | 87,859 | 72,718 | 82.8 | 15,141 | 2.76 | 2.24 | 4,515 | 1,164 | 2.4 | 1.4 | 6.8 |
| Afton city..... | 1,143 | 1,081 | 1,019 | 94.3 | 62 | 2.68 | 2.40 | 62 | 23 | 1.4 | 0.9 | 8.8 |
| Bayport city..... | 912 | 855 | 594 | 69.5 | 261 | 2.40 | 1.74 | 57 | 11 | 3.2 | 2.6 | 4.4 |
| Baytown township..... | 670 | 642 | 551 | 85.8 | 91 | 2.82 | 1.88 | 28 | 4 | 2.0 | 1.3 | 6.2 |
| Birchwood Village city..... | 367 | 351 | 326 | 92.9 | 25 | 2.49 | 2.36 | 16 | 9 | 0.6 | 0.6 | 0.0 |
| Cottage Grove city..... | 12,102 | 11,719 | 10,387 | 88.6 | 1,332 | 2.98 | 2.72 | 383 | 22 | 1.9 | 1.4 | 5.7 |
| Dellwood city..... | 409 | 372 | 360 | 96.8 | 12 | 2.87 | 2.17 | 37 | 23 | 2.4 | 2.2 | 7.7 |
| Denmark township..... | 658 | 615 | 581 | 94.5 | 34 | 2.86 | 2.21 | 43 | 29 | 1.1 | 0.8 | 5.6 |
| Forest Lake city..... | 7,508 | 7,014 | 5,362 | 76.4 | 1,652 | 2.69 | 2.32 | 494 | 171 | 3.1 | 2.0 | 6.7 |
| Grant city..... | 1,509 | 1,464 | 1,399 | 95.6 | 65 | 2.82 | 2.32 | 45 | 17 | 0.9 | 0.6 | 5.8 |
| Grey Cloud Island township..... | 121 | 114 | 106 | 93.0 | 8 | 2.51 | 2.88 | 7 | 1 | 1.7 | 0.0 | 20.0 |
| Hastings city (part)..... | 0 | 0 | 0 | (X) | 0 | 0.00 | 0.00 | 0 | 0 | (X) | (X) | (X) |
| Hugo city..... | 5,189 | 4,990 | 4,539 | 91.0 | 451 | 2.69 | 2.50 | 199 | 30 | 1.9 | 1.5 | 5.6 |
| Lake Elmo city..... | 2,877 | 2,779 | 2,648 | 95.3 | 131 | 2.89 | 2.68 | 98 | 32 | 1.2 | 1.0 | 3.7 |
| Lakeland city..... | 728 | 681 | 640 | 94.0 | 41 | 2.68 | 1.98 | 47 | 23 | 1.9 | 1.2 | 10.6 |
| Lakeland Shores city..... | 122 | 117 | 111 | 94.9 | 6 | 2.69 | 2.00 | 5 | 3 | 0.8 | 0.9 | 0.0 |
| Lake St. Croix Beach city..... | 502 | 458 | 392 | 85.6 | 66 | 2.30 | 2.26 | 44 | 21 | 1.9 | 0.5 | 9.6 |
| Landfall city..... | 285 | 265 | 249 | 94.0 | 16 | 2.53 | 3.50 | 20 | 10 | 2.2 | 0.8 | 20.0 |
| Mahtomedi city..... | 2,910 | 2,827 | 2,404 | 85.0 | 423 | 2.76 | 2.06 | 83 | 29 | 1.0 | 0.7 | 2.5 |
| Marine on St. Croix city..... | 348 | 302 | 266 | 88.1 | 36 | 2.33 | 1.94 | 46 | 29 | 3.2 | 2.9 | 5.0 |
| May township..... | 1,226 | 1,083 | 1,020 | 94.2 | 63 | 2.55 | 2.71 | 143 | 113 | 1.0 | 1.1 | 0.0 |
| Newport city..... | 1,466 | 1,354 | 921 | 68.0 | 433 | 2.68 | 2.22 | 112 | 7 | 5.8 | 1.3 | 14.2 |
| Oakdale city..... | 11,388 | 10,948 | 8,455 | 77.2 | 2,493 | 2.59 | 2.11 | 440 | 28 | 2.5 | 1.4 | 6.1 |
| Oak Park Heights city..... | 2,039 | 1,842 | 1,070 | 58.1 | 772 | 2.43 | 1.56 | 197 | 31 | 6.0 | 3.6 | 9.2 |
| Pine Springs city..... | 149 | 144 | 142 | 98.6 | 2 | 2.79 | 6.00 | 5 | 3 | 0.0 | 0.0 | 0.0 |
| St. Marys Point city..... | 164 | 149 | 137 | 91.9 | 12 | 2.45 | 2.67 | 15 | 7 | 2.6 | 2.1 | 7.7 |
| St. Paul Park city..... | 2,079 | 1,970 | 1,618 | 82.1 | 352 | 2.70 | 2.50 | 109 | 15 | 2.5 | 1.9 | 5.3 |
| Scandia city..... | 1,704 | 1,499 | 1,384 | 92.3 | 115 | 2.67 | 1.95 | 205 | 167 | 0.9 | 0.8 | 2.5 |
| Stillwater city..... | 7,576 | 7,075 | 5,411 | 76.5 | 1,664 | 2.65 | 2.05 | 501 | 96 | 3.8 | 2.4 | 8.1 |
| Stillwater township..... | 884 | 856 | 821 | 95.9 | 35 | 2.77 | 2.71 | 28 | 10 | 1.0 | 1.1 | 0.0 |
| West Lakeland township..... | 1,317 | 1,283 | 1,255 | 97.8 | 28 | 3.16 | 2.86 | 34 | 15 | 0.8 | 0.9 | 0.0 |
| White Bear Lake city (part)..... | 214 | 198 | 91 | 46.0 | 107 | 2.96 | 1.25 | 16 | 1 | 6.6 | 1.1 | 10.8 |
| Willemin city..... | 240 | 218 | 169 | 77.5 | 49 | 2.28 | 2.47 | 22 | 1 | 3.9 | 2.9 | 7.3 |
| Woodbury city..... | 23,568 | 22,594 | 18,290 | 81.0 | 4,304 | 2.82 | 2.34 | 974 | 183 | 2.3 | 1.2 | 6.6 |
| Watsonwan County..... | 5,047 | 4,520 | 3,475 | 76.9 | 1,045 | 2.53 | 2.18 | 527 | 67 | 4.9 | 2.1 | 13.3 |
| Adrian township..... | 87 | 69 | 61 | 88.4 | 8 | 2.15 | 1.38 | 18 | 0 | 1.4 | 1.5 | 0.0 |
| Antrim township..... | 115 | 99 | 83 | 83.8 | 16 | 2.51 | 2.00 | 16 | 0 | 2.9 | 2.3 | 5.9 |
| Butterfield city..... | 238 | 220 | 176 | 80.0 | 44 | 2.53 | 3.20 | 18 | 1 | 3.0 | 2.2 | 6.3 |
| Butterfield township..... | 103 | 90 | 72 | 80.0 | 18 | 2.29 | 2.67 | 13 | 3 | 2.1 | 2.6 | 0.0 |
| Darfur city..... | 59 | 49 | 46 | 93.9 | 3 | 2.17 | 2.67 | 10 | 3 | 3.8 | 2.1 | 20.0 |
| Fieldon township..... | 91 | 86 | 69 | 80.2 | 17 | 2.49 | 2.18 | 5 | 0 | 0.0 | 0.0 | 0.0 |
| La Salle city..... | 45 | 42 | 40 | 95.2 | 2 | 2.10 | 1.50 | 3 | 0 | 2.3 | 0.0 | 33.3 |
| Lewisville city..... | 116 | 101 | 90 | 89.1 | 11 | 2.41 | 3.00 | 15 | 0 | 5.6 | 5.3 | 8.3 |
| Long Lake township..... | 189 | 146 | 136 | 93.2 | 10 | 2.34 | 2.00 | 43 | 34 | 2.7 | 2.2 | 9.1 |
| Madelia city..... | 1,004 | 900 | 632 | 70.2 | 268 | 2.64 | 2.08 | 104 | 9 | 6.7 | 1.4 | 17.2 |
| Madelia township..... | 143 | 134 | 126 | 94.0 | 8 | 2.58 | 3.25 | 9 | 0 | 2.9 | 2.3 | 11.1 |
| Nelson township..... | 127 | 114 | 97 | 85.1 | 17 | 2.55 | 2.35 | 13 | 1 | 1.6 | 1.9 | 0.0 |
| Odin city..... | 64 | 55 | 52 | 94.5 | 3 | 1.92 | 2.00 | 9 | 2 | 5.2 | 1.9 | 40.0 |
| Odin township..... | 82 | 71 | 60 | 84.5 | 11 | 2.60 | 1.27 | 11 | 4 | 0.0 | 0.0 | 0.0 |
| Ormsby city (part)..... | 40 | 39 | 38 | 97.4 | 1 | 1.92 | 2.00 | 1 | 0 | 0.0 | 0.0 | 0.0 |
| Riverdale township..... | 130 | 125 | 111 | 88.8 | 14 | 2.33 | 2.50 | 5 | 1 | 3.1 | 2.6 | 6.7 |
| Rosendale township..... | 137 | 122 | 117 | 95.9 | 5 | 2.47 | 2.20 | 15 | 1 | 3.2 | 0.8 | 37.5 |
| St. James city..... | 2,039 | 1,839 | 1,275 | 69.3 | 564 | 2.63 | 2.11 | 200 | 6 | 6.4 | 2.9 | 13.4 |
| St. James township..... | 122 | 108 | 102 | 94.4 | 6 | 2.34 | 3.50 | 14 | 2 | 1.8 | 1.0 | 14.3 |
| South Branch township..... | 116 | 111 | 92 | 82.9 | 19 | 2.54 | 2.53 | 5 | 0 | 0.9 | 0.0 | 5.0 |
| Wilkin County..... | 3,078 | 2,690 | 2,136 | 79.4 | 554 | 2.54 | 1.81 | 388 | 32 | 7.1 | 2.7 | 20.8 |
| Akron township..... | 50 | 45 | 42 | 93.3 | 3 | 3.00 | 2.33 | 5 | 1 | 0.0 | 0.0 | 0.0 |
| Andrea township..... | 26 | 22 | 18 | 81.8 | 4 | 2.83 | 3.50 | 4 | 0 | 0.0 | 0.0 | 0.0 |
| Atherton township..... | 63 | 53 | 48 | 90.6 | 5 | 2.63 | 3.80 | 10 | 2 | 3.6 | 4.0 | 0.0 |
| Bradford township..... | 39 | 33 | 29 | 87.9 | 4 | 2.86 | 2.00 | 6 | 0 | 2.9 | 3.3 | 0.0 |
| Brandrup township..... | 57 | 51 | 51 | 100.0 | 0 | 3.10 | 0.00 | 6 | 2 | 1.9 | 1.9 | (X) |
| Breckenridge city..... | 1,635 | 1,445 | 1,002 | 69.3 | 443 | 2.50 | 1.67 | 190 | 7 | 9.4 | 2.3 | 22.1 |
| Breckenridge township..... | 92 | 88 | 83 | 94.3 | 5 | 2.80 | 2.60 | 4 | 0 | 1.1 | 1.2 | 0.0 |
| Campbell city..... | 104 | 72 | 65 | 90.3 | 7 | 2.09 | 3.14 | 32 | 2 | 12.2 | 9.7 | 30.0 |
| Campbell township..... | 33 | 27 | 26 | 96.3 | 1 | 1.96 | 6.00 | 6 | 0 | 12.9 | 10.3 | 50.0 |

Table 11.
Housing Occupancy and Tenure: 2010—Con.

[For information on confidentiality protection, nonsampling error, and definitions, see Selected Appendixes at <www.census.gov/prod/cen2010/cph-1-a.pdf>]

| State County County Subdivision Place | | Occupied housing units | | | | | | | Vacant housing units | | | | |
|--|--------|---------------------------|----------------|--|--------------------|-----------------------------|------------------------------|-------|--|----------------------|----------------|--------|--|
| | | Total housing units | Owner occupied | | Renter occupied | Average household size | | Total | For seasonal, recrea- tional, or occasional use | Vacancy rate | | | |
| | | | Number | Percent of occupied housing units | | Owner- occupied units | Renter- occupied units | | | Available housing | Home- owner | Rental | |
| | | | | | | | | | | | | | |
| | | | | | | | | | | | | | |
| Wilkin County—Con. | | | | | | | | | | | | | |
| Champion township..... | 32 | 26 | 25 | 96.2 | 1 | 2.08 | 1.00 | 6 | 1 | 7.1 | 3.8 | 50.0 | |
| Connelly township..... | 46 | 43 | 41 | 95.3 | 2 | 2.66 | 3.50 | 3 | 0 | 4.4 | 4.7 | 0.0 | |
| Deerhorn township..... | 42 | 39 | 32 | 82.1 | 7 | 2.53 | 2.29 | 3 | 2 | 0.0 | 0.0 | 0.0 | |
| Doran city..... | 27 | 21 | 20 | 95.2 | 1 | 2.50 | 5.00 | 6 | 0 | 4.5 | 0.0 | 50.0 | |
| Foxhome city..... | 66 | 52 | 43 | 82.7 | 9 | 2.33 | 1.78 | 14 | 0 | 10.3 | 6.5 | 25.0 | |
| Foxhome township..... | 43 | 39 | 37 | 94.9 | 2 | 2.57 | 4.00 | 4 | 0 | 2.5 | 2.6 | 0.0 | |
| Kent city..... | 39 | 36 | 32 | 88.9 | 4 | 2.28 | 2.00 | 3 | 1 | 2.7 | 0.0 | 20.0 | |
| McCauleyville township..... | 26 | 26 | 26 | 100.0 | 0 | 2.35 | 0.00 | 0 | 0 | 0.0 | 0.0 | (X) | |
| Manston township..... | 26 | 23 | 21 | 91.3 | 2 | 2.19 | 1.00 | 3 | 1 | 0.0 | 0.0 | 0.0 | |
| Meadows township..... | 22 | 18 | 16 | 88.9 | 2 | 2.06 | 2.50 | 4 | 0 | 10.0 | 11.1 | 0.0 | |
| Mitchell township..... | 33 | 29 | 28 | 96.6 | 1 | 2.93 | 3.00 | 4 | 2 | 0.0 | 0.0 | 0.0 | |
| Nashua city..... | 31 | 25 | 24 | 96.0 | 1 | 2.75 | 2.00 | 6 | 1 | 3.8 | 4.0 | 0.0 | |
| Nilsen township..... | 30 | 21 | 21 | 100.0 | 0 | 2.86 | 0.00 | 9 | 2 | 4.5 | 4.5 | (X) | |
| Nordick township..... | 40 | 37 | 33 | 89.2 | 4 | 2.48 | 1.25 | 3 | 1 | 0.0 | 0.0 | 0.0 | |
| Prairie View township..... | 81 | 74 | 68 | 91.9 | 6 | 2.63 | 2.83 | 7 | 4 | 1.3 | 1.4 | 0.0 | |
| Roberts township..... | 46 | 42 | 38 | 90.5 | 4 | 2.68 | 2.00 | 4 | 0 | 0.0 | 0.0 | 0.0 | |
| Rothsay city (part)..... | 132 | 116 | 99 | 85.3 | 17 | 2.44 | 1.88 | 16 | 2 | 5.6 | 2.9 | 18.2 | |
| Sunnyside township..... | 55 | 48 | 46 | 95.8 | 2 | 2.91 | 1.00 | 7 | 0 | 4.0 | 4.2 | 0.0 | |
| Tanberg township..... | 30 | 27 | 24 | 88.9 | 3 | 2.71 | 1.33 | 3 | 0 | 0.0 | 0.0 | 0.0 | |
| Tenney city..... | 9 | 2 | 2 | 100.0 | 0 | 2.50 | 0.00 | 7 | 0 | 75.0 | 0.0 | 100.0 | |
| Wolverton city..... | 67 | 58 | 46 | 79.3 | 12 | 2.46 | 2.42 | 9 | 0 | 4.9 | 6.1 | 0.0 | |
| Wolverton township..... | 56 | 52 | 50 | 96.2 | 2 | 2.48 | 2.00 | 4 | 1 | 1.9 | 2.0 | 0.0 | |
| Winona County..... | 20,760 | 19,554 | 13,619 | 69.6 | 5,935 | 2.52 | 2.13 | 1,206 | 235 | 2.5 | 1.6 | 4.7 | |
| Altura city..... | 188 | 180 | 145 | 80.6 | 35 | 2.68 | 2.97 | 8 | 1 | 1.6 | 0.7 | 5.4 | |
| Dakota city..... | 151 | 137 | 132 | 96.4 | 5 | 2.40 | 1.20 | 14 | 11 | 2.1 | 2.2 | 0.0 | |
| Dresbach township..... | 196 | 174 | 146 | 83.9 | 28 | 2.60 | 1.79 | 22 | 18 | 1.1 | 1.4 | 0.0 | |
| Elba city..... | 76 | 70 | 60 | 85.7 | 10 | 2.10 | 2.60 | 6 | 3 | 1.4 | 0.0 | 9.1 | |
| Elba township..... | 120 | 107 | 93 | 86.9 | 14 | 2.99 | 2.36 | 13 | 3 | 2.7 | 2.1 | 6.7 | |
| Fremont township..... | 143 | 128 | 100 | 78.1 | 28 | 2.66 | 3.18 | 15 | 3 | 2.3 | 1.0 | 6.7 | |
| Goodview city..... | 1,750 | 1,660 | 1,244 | 74.9 | 416 | 2.52 | 2.09 | 90 | 7 | 3.0 | 2.1 | 5.3 | |
| Hart township..... | 125 | 122 | 102 | 83.6 | 20 | 2.85 | 3.30 | 3 | 1 | 0.0 | 0.0 | 0.0 | |
| Hillsdale township..... | 360 | 331 | 278 | 84.0 | 53 | 2.46 | 2.57 | 29 | 2 | 3.8 | 3.1 | 7.0 | |
| Homer township..... | 600 | 546 | 493 | 90.3 | 53 | 2.49 | 2.42 | 54 | 26 | 2.7 | 2.8 | 1.9 | |
| Homer CDP..... | 93 | 76 | 65 | 85.5 | 11 | 2.40 | 2.27 | 17 | 12 | 6.2 | 7.1 | 0.0 | |
| La Crescent city (part)..... | 0 | 0 | 0 | (X) | 0 | 0.00 | 0.00 | 0 | 0 | (X) | (X) | (X) | |
| Lewiston city..... | 634 | 600 | 475 | 79.2 | 125 | 2.82 | 1.85 | 34 | 2 | 2.9 | 1.2 | 8.6 | |
| Minneiska city (part)..... | 29 | 28 | 25 | 89.3 | 3 | 1.84 | 1.33 | 1 | 1 | 0.0 | 0.0 | 0.0 | |
| Minnesota City city..... | 89 | 81 | 63 | 77.8 | 18 | 2.57 | 2.33 | 8 | 2 | 5.8 | 3.1 | 14.3 | |
| Mount Vernon township..... | 115 | 109 | 84 | 77.1 | 25 | 2.37 | 2.96 | 6 | 2 | 0.0 | 0.0 | 0.0 | |
| New Hartford township..... | 345 | 326 | 281 | 86.2 | 45 | 2.70 | 2.91 | 19 | 6 | 1.2 | 1.1 | 2.2 | |
| Norton township..... | 200 | 188 | 156 | 83.0 | 32 | 2.59 | 2.69 | 12 | 5 | 0.5 | 0.0 | 3.0 | |
| Pleasant Hill township..... | 215 | 204 | 186 | 91.2 | 18 | 2.63 | 1.94 | 11 | 6 | 0.5 | 0.0 | 5.3 | |
| Richmond township..... | 335 | 287 | 274 | 95.5 | 13 | 2.45 | 2.23 | 48 | 40 | 1.0 | 0.7 | 7.1 | |
| Rollingstone city..... | 267 | 254 | 215 | 84.6 | 39 | 2.73 | 2.00 | 13 | 4 | 2.3 | 2.3 | 2.5 | |
| Rollingstone township..... | 317 | 295 | 276 | 93.6 | 19 | 2.37 | 2.42 | 22 | 8 | 1.3 | 1.1 | 4.8 | |
| St. Charles city..... | 1,532 | 1,416 | 1,038 | 73.3 | 378 | 2.81 | 2.04 | 116 | 5 | 4.1 | 2.1 | 9.4 | |
| St. Charles township..... | 218 | 202 | 180 | 89.1 | 22 | 3.22 | 2.27 | 16 | 7 | 1.0 | 0.5 | 4.3 | |
| Saratoga township..... | 203 | 192 | 171 | 89.1 | 21 | 3.32 | 2.38 | 11 | 3 | 0.5 | 0.6 | 0.0 | |
| Stockton city..... | 282 | 260 | 228 | 87.7 | 32 | 2.75 | 2.16 | 22 | 4 | 3.3 | 1.7 | 13.5 | |
| Utica city..... | 109 | 105 | 88 | 83.8 | 17 | 2.83 | 2.47 | 4 | 0 | 3.7 | 2.2 | 10.5 | |
| Utica township..... | 222 | 211 | 176 | 83.4 | 35 | 3.13 | 2.51 | 11 | 0 | 1.9 | 0.6 | 7.9 | |
| Warren township..... | 233 | 227 | 189 | 83.3 | 38 | 2.86 | 2.92 | 6 | 1 | 0.4 | 0.0 | 2.6 | |
| Whitewater township..... | 85 | 76 | 53 | 69.7 | 23 | 2.72 | 2.35 | 9 | 1 | 0.0 | 0.0 | 0.0 | |
| Wilson township..... | 474 | 442 | 407 | 92.1 | 35 | 2.64 | 2.74 | 32 | 11 | 2.0 | 1.9 | 2.7 | |
| Winona city..... | 10,989 | 10,449 | 6,137 | 58.7 | 4,312 | 2.34 | 2.08 | 540 | 46 | 2.6 | 1.5 | 4.1 | |
| Wisooey township..... | 158 | 147 | 124 | 84.4 | 23 | 2.46 | 2.13 | 11 | 6 | 2.0 | 1.6 | 4.2 | |
| Wright County..... | 49,000 | 44,473 | 37,156 | 83.5 | 7,317 | 2.87 | 2.34 | 4,527 | 2,406 | 2.9 | 2.0 | 7.3 | |
| Albertville city..... | 2,488 | 2,377 | 1,931 | 81.2 | 446 | 3.05 | 2.58 | 111 | 7 | 3.0 | 2.1 | 6.6 | |
| Albion township..... | 527 | 447 | 409 | 91.5 | 38 | 2.74 | 2.79 | 80 | 61 | 1.3 | 1.2 | 2.5 | |
| Annandale city..... | 1,450 | 1,338 | 998 | 74.6 | 340 | 2.52 | 1.80 | 112 | 19 | 4.1 | 2.1 | 9.5 | |
| Buffalo city..... | 6,044 | 5,699 | 4,177 | 73.3 | 1,522 | 2.80 | 2.22 | 345 | 62 | 3.2 | 1.7 | 7.0 | |
| Buffalo township..... | 644 | 623 | 579 | 92.9 | 44 | 2.93 | 2.34 | 21 | 8 | 0.6 | 0.5 | 2.2 | |
| Chatham township..... | 435 | 416 | 400 | 96.2 | 16 | 3.14 | 2.56 | 19 | 6 | 1.9 | 2.0 | 0.0 | |
| Clearwater city (part)..... | 762 | 680 | 483 | 71.0 | 197 | 2.66 | 2.28 | 82 | 14 | 8.1 | 3.6 | 17.6 | |
| Clearwater township..... | 615 | 483 | 457 | 94.6 | 26 | 2.68 | 3.08 | 132 | 114 | 0.8 | 0.9 | 0.0 | |
| Cokato city..... | 1,103 | 1,000 | 684 | 68.4 | 316 | 2.85 | 2.08 | 103 | 3 | 7.8 | 3.1 | 16.6 | |
| Cokato township..... | 417 | 373 | 340 | 91.2 | 33 | 3.53 | 3.09 | 44 | 30 | 1.3 | 0.3 | 10.8 | |
| Corinna township..... | 1,662 | 930 | 858 | 92.3 | 72 | 2.53 | 2.03 | 732 | 690 | 1.8 | 1.4 | 6.4 | |
| Dayton city (part)..... | 19 | 19 | 17 | 89.5 | 2 | 2.65 | 4.50 | 0 | 0 | 0.0 | 0.0 | 0.0 | |
| Delano city..... | 2,064 | 1,958 | 1,496 | 76.4 | 462 | 2.99 | 2.01 | 106 | 10 | 3.7 | 2.0 | 8.7 | |
| Franklin township..... | 1,020 | 974 | 908 | 93.2 | 66 | 2.87 | 2.36 | 46 | 12 | 0.7 | 0.4 | 4.3 | |
| French Lake township..... | 642 | 428 | 395 | 92.3 | 33 | 2.78 | 2.27 | 214 | 189 | 1.8 | 1.5 | 5.7 | |
| Hanover city (part)..... | 746 | 730 | 678 | 92.9 | 52 | 3.20 | 3.12 | 16 | 1 | 1.2 | 1.0 | 3.7 | |
| Howard Lake city..... | 865 | 786 | 564 | 71.8 | 222 | 2.54 | 2.12 | 79 | 13 | 5.6 | 3.4 | 10.8 | |
| Maple Lake city..... | 822 | 773 | 587 | 75.9 | 186 | 2.77 | 2.19 | 49 | 5 | 3.7 | 3.4 | 4.6 | |
| Maple Lake township..... | 938 | 755 | 693 | 91.8 | 62 | 2.74 | 2.45 | 183 | 145 | 1.4 | 1.3 | 3.1 | |
| Marysville township..... | 815 | 773 | 711 | 92.0 | 62 | 2.78 | 2.68 | 42 | 14 | 2.3 | 1.9 | 6.1 | |
| Middleville township..... | 369 | 346 | 315 | 91.0 | 31 | 2.77 | 1.97 | 23 | 8 | 2.0 | 1.3 | 8.8 | |

Table 11.

Housing Occupancy and Tenure: 2010—Con.

[For information on confidentiality protection, nonsampling error, and definitions, see Selected Appendixes at <www.census.gov/prod/cen2010/cph-1-a.pdf>]

| State County County Subdivision Place | Total housing units | Occupied housing units | | | | | | Vacant housing units | | | | |
|--|---------------------------|------------------------|----------------|--|--------------------|-----------------------------|------------------------------|----------------------|--|----------------------|----------------|--------|
| | | Total | Owner occupied | | Renter occupied | Average household size | | Total | For seasonal, recrea- tional, or occasional use | Vacancy rate | | |
| | | | Number | Percent of occupied housing units | | Owner- occupied units | Renter- occupied units | | | Available housing | Home- owner | Rental |
| | | | | | | | | | | | | |
| Wright County—Con. | | | | | | | | | | | | |
| Monticello city..... | 4,973 | 4,693 | 3,391 | 72.3 | 1,302 | 2.85 | 2.25 | 280 | 26 | 4.2 | 3.3 | 6.3 |
| Monticello township..... | 1,174 | 1,126 | 1,065 | 94.6 | 61 | 2.81 | 2.93 | 48 | 9 | 2.0 | 1.9 | 3.2 |
| Montrose city..... | 1,116 | 1,043 | 875 | 83.9 | 168 | 2.77 | 2.52 | 73 | 0 | 4.1 | 3.1 | 9.1 |
| Otsego city..... | 5,022 | 4,736 | 4,335 | 91.5 | 401 | 2.84 | 3.10 | 286 | 97 | 2.1 | 2.0 | 3.4 |
| Rockford city (part)..... | 1,497 | 1,438 | 1,182 | 82.2 | 256 | 2.78 | 2.36 | 59 | 1 | 3.2 | 3.0 | 4.1 |
| Rockford township..... | 1,215 | 1,161 | 1,082 | 93.2 | 79 | 2.73 | 2.68 | 54 | 18 | 1.5 | 1.5 | 2.5 |
| St. Michael city..... | 5,482 | 5,239 | 4,731 | 90.3 | 508 | 3.18 | 2.67 | 243 | 37 | 2.2 | 1.8 | 5.7 |
| Silver Creek township..... | 982 | 847 | 775 | 91.5 | 72 | 2.76 | 2.63 | 135 | 105 | 1.7 | 1.4 | 5.3 |
| Silver Creek CDP..... | 105 | 92 | 84 | 91.3 | 8 | 2.81 | 2.50 | 13 | 8 | 1.1 | 0.0 | 11.1 |
| South Haven city..... | 74 | 70 | 57 | 81.4 | 13 | 2.74 | 2.38 | 4 | 0 | 0.0 | 0.0 | 0.0 |
| Southside township..... | 1,219 | 613 | 563 | 91.8 | 50 | 2.50 | 2.26 | 606 | 580 | 1.4 | 1.4 | 2.0 |
| Stockholm township..... | 344 | 303 | 275 | 90.8 | 28 | 3.04 | 3.18 | 41 | 31 | 1.6 | 1.8 | 0.0 |
| Victor township..... | 438 | 386 | 357 | 92.5 | 29 | 2.73 | 1.93 | 52 | 40 | 1.8 | 1.4 | 6.5 |
| Waverly city..... | 603 | 520 | 429 | 82.5 | 91 | 2.53 | 2.52 | 83 | 48 | 3.7 | 2.7 | 8.1 |
| Woodland township..... | 414 | 390 | 359 | 92.1 | 31 | 2.77 | 2.61 | 24 | 3 | 2.2 | 1.6 | 8.8 |
| Yellow Medicine County..... | 4,760 | 4,292 | 3,388 | 78.9 | 904 | 2.46 | 2.00 | 468 | 63 | 3.6 | 2.1 | 9.0 |
| Burton township..... | 73 | 61 | 51 | 83.6 | 10 | 2.51 | 2.00 | 12 | 2 | 0.0 | 0.0 | 0.0 |
| Canby city..... | 892 | 792 | 555 | 70.1 | 237 | 2.27 | 1.75 | 100 | 20 | 4.1 | 1.9 | 8.8 |
| Clarkfield city..... | 424 | 372 | 277 | 74.5 | 95 | 2.27 | 1.94 | 52 | 6 | 5.8 | 2.8 | 13.6 |
| Echo city..... | 122 | 111 | 88 | 79.3 | 23 | 2.42 | 2.83 | 11 | 0 | 5.1 | 6.4 | 0.0 |
| Echo township..... | 69 | 63 | 54 | 85.7 | 9 | 2.19 | 3.00 | 6 | 0 | 1.5 | 1.8 | 0.0 |
| Florida township..... | 62 | 51 | 44 | 86.3 | 7 | 2.70 | 1.43 | 11 | 0 | 13.3 | 13.5 | 12.5 |
| Fortier township..... | 50 | 40 | 30 | 75.0 | 10 | 2.80 | 1.50 | 10 | 4 | 0.0 | 0.0 | 0.0 |
| Friendship township..... | 89 | 80 | 70 | 87.5 | 10 | 2.46 | 2.00 | 9 | 1 | 1.2 | 1.4 | 0.0 |
| Granite Falls city (part)..... | 944 | 864 | 605 | 70.0 | 259 | 2.32 | 2.02 | 80 | 5 | 5.2 | 3.5 | 8.8 |
| Hammer township..... | 89 | 77 | 67 | 87.0 | 10 | 2.64 | 1.90 | 12 | 3 | 4.9 | 2.9 | 16.7 |
| Hanley Falls city..... | 120 | 107 | 81 | 75.7 | 26 | 3.09 | 2.08 | 13 | 0 | 5.3 | 1.2 | 16.1 |
| Hazel Run city..... | 29 | 27 | 21 | 77.8 | 6 | 2.19 | 2.83 | 2 | 0 | 3.6 | 0.0 | 14.3 |
| Hazel Run township..... | 80 | 72 | 63 | 87.5 | 9 | 2.73 | 2.33 | 8 | 0 | 0.0 | 0.0 | 0.0 |
| Lisbon township..... | 87 | 80 | 73 | 91.3 | 7 | 2.56 | 2.00 | 7 | 0 | 4.7 | 1.4 | 25.0 |
| Minnesota Falls township..... | 176 | 166 | 151 | 91.0 | 15 | 2.64 | 2.07 | 10 | 3 | 1.2 | 0.0 | 11.8 |
| Norman township..... | 107 | 101 | 94 | 93.1 | 7 | 2.64 | 2.29 | 6 | 0 | 1.9 | 1.1 | 12.5 |
| Normania township..... | 83 | 74 | 67 | 90.5 | 7 | 2.60 | 2.43 | 9 | 2 | 0.0 | 0.0 | 0.0 |
| Omro township..... | 66 | 59 | 43 | 72.9 | 16 | 2.98 | 2.06 | 7 | 0 | 0.0 | 0.0 | 0.0 |
| Oshkosh township..... | 88 | 82 | 77 | 93.9 | 5 | 2.51 | 3.40 | 6 | 2 | 0.0 | 0.0 | 0.0 |
| Porter city..... | 97 | 86 | 63 | 73.3 | 23 | 2.13 | 2.13 | 11 | 1 | 7.5 | 3.1 | 17.9 |
| Posen township..... | 89 | 83 | 75 | 90.4 | 8 | 2.67 | 2.38 | 6 | 2 | 0.0 | 0.0 | 0.0 |
| St. Leo city..... | 58 | 51 | 40 | 78.4 | 11 | 2.13 | 1.36 | 7 | 0 | 10.5 | 4.8 | 26.7 |
| Sandnes township..... | 76 | 74 | 68 | 91.9 | 6 | 2.74 | 2.17 | 2 | 0 | 0.0 | 0.0 | 0.0 |
| Sioux Agency township..... | 108 | 95 | 85 | 89.5 | 10 | 2.34 | 2.60 | 13 | 1 | 0.0 | 0.0 | 0.0 |
| Stony Run township..... | 173 | 166 | 152 | 91.6 | 14 | 2.65 | 2.07 | 7 | 1 | 1.2 | 1.3 | 0.0 |
| Swede Prairie township..... | 67 | 56 | 52 | 92.9 | 4 | 3.15 | 1.50 | 11 | 4 | 0.0 | 0.0 | 0.0 |
| Tyro township..... | 81 | 70 | 60 | 85.7 | 10 | 2.65 | 2.20 | 11 | 1 | 0.0 | 0.0 | 0.0 |
| Wergeland township..... | 72 | 66 | 60 | 90.9 | 6 | 2.40 | 1.50 | 6 | 3 | 0.0 | 0.0 | 0.0 |
| Wood Lake city..... | 195 | 181 | 144 | 79.6 | 37 | 2.42 | 2.46 | 14 | 0 | 3.7 | 2.7 | 7.5 |
| Wood Lake township..... | 94 | 85 | 78 | 91.8 | 7 | 2.76 | 2.29 | 9 | 2 | 1.1 | 1.3 | 0.0 |

Table 12.
Housing Occupancy and Tenure: 2010

[For information on confidentiality protection, nonsampling error, and definitions, see Selected Appendixes at <www.census.gov/prod/cen2010/cph-1-a.pdf>]

| State County Place and County Subdivision | Total housing units | Occupied housing units | | | | | | Vacant housing units | | | | |
|---|---------------------------|------------------------|----------------|--|--------------------|-----------------------------|------------------------------|----------------------|--|----------------------|----------------|--------|
| | | Total | Owner occupied | | Renter occupied | Average household size | | Total | For seasonal, recrea- tional, or occasional use | Vacancy rate | | |
| | | | Number | Percent of occupied housing units | | Owner- occupied units | Renter- occupied units | | | Available housing | Home- owner | Rental |
| | | | | | | | | | | | | |
| Minnesota..... | 2,347,201 | 2,087,227 | 1,523,859 | 73.0 | 563,368 | 2.59 | 2.16 | 259,974 | 130,471 | 3.6 | 2.0 | 7.8 |
| COUNTY | | | | | | | | | | | | |
| Aitkin County..... | 16,029 | 7,299 | 6,129 | 84.0 | 1,170 | 2.20 | 2.08 | 8,730 | 7,983 | 4.9 | 3.4 | 12.0 |
| Anoka County..... | 126,688 | 121,227 | 99,258 | 81.9 | 21,969 | 2.77 | 2.40 | 5,461 | 523 | 2.7 | 1.6 | 7.1 |
| Becker County..... | 18,784 | 13,224 | 10,361 | 78.3 | 2,863 | 2.51 | 2.12 | 5,560 | 4,582 | 3.3 | 2.2 | 6.9 |
| Beltrami County..... | 20,527 | 16,846 | 11,857 | 70.4 | 4,989 | 2.56 | 2.40 | 3,681 | 2,631 | 2.8 | 1.6 | 5.7 |
| Benton County..... | 16,140 | 15,079 | 10,374 | 68.8 | 4,705 | 2.72 | 1.95 | 1,061 | 148 | 4.0 | 1.8 | 8.6 |
| Big Stone County..... | 3,115 | 2,293 | 1,848 | 80.6 | 445 | 2.34 | 1.82 | 822 | 452 | 5.7 | 3.0 | 15.5 |
| Blue Earth County..... | 26,202 | 24,445 | 15,951 | 65.3 | 8,494 | 2.56 | 2.20 | 1,757 | 276 | 4.0 | 2.2 | 7.1 |
| Brown County..... | 11,493 | 10,782 | 8,512 | 78.9 | 2,270 | 2.43 | 1.79 | 711 | 62 | 2.9 | 1.2 | 8.9 |
| Carlton County..... | 15,656 | 13,538 | 10,811 | 79.9 | 2,727 | 2.58 | 2.04 | 2,118 | 1,369 | 2.6 | 1.4 | 7.0 |
| Carver County..... | 34,536 | 32,891 | 26,846 | 81.6 | 6,045 | 2.87 | 2.19 | 1,645 | 231 | 2.9 | 1.7 | 7.8 |
| Cass County..... | 24,903 | 11,948 | 9,954 | 83.3 | 1,994 | 2.36 | 2.46 | 12,955 | 11,808 | 4.0 | 2.9 | 9.1 |
| Chippewa County..... | 5,721 | 5,241 | 3,800 | 72.5 | 1,441 | 2.45 | 2.00 | 480 | 64 | 3.6 | 2.1 | 7.4 |
| Chisago County..... | 21,172 | 19,470 | 16,632 | 85.4 | 2,838 | 2.77 | 2.19 | 1,702 | 788 | 2.7 | 1.9 | 6.7 |
| Clay County..... | 23,959 | 22,279 | 15,505 | 69.6 | 6,774 | 2.64 | 2.12 | 1,680 | 273 | 4.1 | 2.0 | 8.7 |
| Clearwater County..... | 4,773 | 3,527 | 2,828 | 80.2 | 699 | 2.50 | 2.16 | 1,246 | 822 | 4.7 | 1.6 | 15.4 |
| Cook County..... | 5,839 | 2,494 | 1,868 | 74.9 | 626 | 2.14 | 1.81 | 3,345 | 3,061 | 5.4 | 2.0 | 14.0 |
| Cottonwood County..... | 5,412 | 4,857 | 3,757 | 77.4 | 1,100 | 2.43 | 2.10 | 555 | 60 | 3.6 | 2.2 | 8.1 |
| Crow Wing County..... | 40,180 | 26,033 | 19,835 | 76.2 | 6,198 | 2.46 | 2.09 | 14,147 | 11,920 | 5.1 | 3.1 | 10.7 |
| Dakota County..... | 159,598 | 152,060 | 116,308 | 76.5 | 35,752 | 2.71 | 2.26 | 7,538 | 733 | 3.3 | 1.7 | 8.1 |
| Dodge County..... | 7,947 | 7,460 | 6,176 | 82.8 | 1,284 | 2.75 | 2.29 | 487 | 42 | 2.9 | 2.1 | 6.4 |
| Douglas County..... | 19,905 | 15,289 | 11,606 | 75.9 | 3,683 | 2.45 | 1.90 | 4,616 | 3,739 | 3.2 | 2.1 | 6.8 |
| Faribault County..... | 7,090 | 6,236 | 4,978 | 79.8 | 1,258 | 2.34 | 2.03 | 854 | 100 | 4.9 | 3.0 | 11.7 |
| Fillmore County..... | 9,732 | 8,545 | 6,826 | 79.9 | 1,719 | 2.51 | 1.97 | 1,187 | 445 | 3.3 | 1.9 | 8.7 |
| Freeborn County..... | 14,231 | 13,177 | 10,089 | 76.6 | 3,088 | 2.39 | 2.10 | 1,054 | 108 | 3.7 | 2.2 | 8.0 |
| Goodhue County..... | 20,337 | 18,730 | 14,479 | 77.3 | 4,251 | 2.54 | 2.01 | 1,607 | 403 | 4.1 | 2.5 | 9.1 |
| Grant County..... | 3,324 | 2,601 | 2,073 | 79.7 | 528 | 2.37 | 1.88 | 723 | 412 | 4.3 | 3.1 | 8.6 |
| Hennepin County..... | 509,469 | 475,913 | 306,121 | 64.3 | 169,792 | 2.51 | 2.12 | 33,556 | 4,168 | 4.1 | 2.1 | 7.6 |
| Houston County..... | 8,601 | 7,849 | 6,405 | 81.6 | 1,444 | 2.50 | 1.90 | 752 | 344 | 2.2 | 1.0 | 7.4 |
| Hubbard County..... | 14,622 | 8,661 | 7,016 | 81.0 | 1,645 | 2.40 | 2.10 | 5,961 | 5,146 | 4.5 | 3.5 | 8.7 |
| Isanti County..... | 15,321 | 13,972 | 11,579 | 82.9 | 2,393 | 2.73 | 2.39 | 1,349 | 472 | 3.1 | 2.0 | 8.0 |
| Itasca County..... | 27,065 | 18,773 | 15,089 | 80.4 | 3,684 | 2.41 | 2.08 | 8,292 | 6,920 | 3.1 | 2.0 | 7.5 |
| Jackson County..... | 4,990 | 4,429 | 3,466 | 78.3 | 963 | 2.37 | 2.01 | 561 | 154 | 3.5 | 1.8 | 8.9 |
| Kanabec County..... | 7,849 | 6,413 | 5,251 | 81.9 | 1,162 | 2.54 | 2.28 | 1,436 | 918 | 3.6 | 2.7 | 7.6 |
| Kandiyohi County..... | 19,476 | 16,732 | 12,272 | 73.3 | 4,460 | 2.54 | 2.25 | 2,744 | 1,794 | 3.1 | 2.0 | 5.9 |
| Kittson County..... | 2,605 | 1,986 | 1,638 | 82.5 | 348 | 2.35 | 1.71 | 619 | 240 | 5.0 | 2.2 | 16.4 |
| Koochiching County..... | 7,900 | 5,874 | 4,551 | 77.5 | 1,323 | 2.32 | 1.89 | 2,026 | 1,531 | 3.2 | 1.9 | 7.4 |
| Lac qui Parle County..... | 3,692 | 3,155 | 2,556 | 81.0 | 599 | 2.35 | 1.84 | 537 | 158 | 4.5 | 2.5 | 12.2 |
| Lake County..... | 7,681 | 4,825 | 3,893 | 80.7 | 932 | 2.27 | 1.92 | 2,856 | 2,375 | 6.0 | 2.9 | 17.0 |
| Lake of the Woods County..... | 3,672 | 1,784 | 1,479 | 82.9 | 305 | 2.29 | 1.97 | 1,888 | 1,696 | 3.9 | 2.2 | 11.0 |
| Le Sueur County..... | 12,416 | 10,758 | 8,911 | 82.8 | 1,847 | 2.59 | 2.38 | 1,658 | 937 | 3.6 | 2.1 | 10.5 |
| Lincoln County..... | 3,108 | 2,574 | 2,063 | 80.1 | 511 | 2.35 | 1.79 | 534 | 238 | 4.7 | 1.8 | 14.7 |
| Lyon County..... | 11,098 | 10,227 | 6,799 | 66.5 | 3,428 | 2.60 | 2.06 | 871 | 65 | 4.5 | 2.2 | 8.9 |
| McLeod County..... | 15,760 | 14,639 | 11,210 | 76.6 | 3,429 | 2.61 | 2.01 | 1,121 | 90 | 4.2 | 2.1 | 10.4 |
| Mahnomen County..... | 2,786 | 2,019 | 1,454 | 72.0 | 565 | 2.54 | 2.92 | 767 | 562 | 3.5 | 2.8 | 5.1 |
| Marshall County..... | 4,812 | 3,981 | 3,294 | 82.7 | 687 | 2.47 | 1.77 | 831 | 366 | 3.2 | 1.6 | 10.4 |
| Martin County..... | 10,009 | 9,035 | 6,802 | 75.3 | 2,233 | 2.35 | 2.02 | 974 | 170 | 4.3 | 1.9 | 10.9 |
| Meeker County..... | 10,674 | 9,176 | 7,437 | 81.0 | 1,739 | 2.59 | 2.13 | 1,498 | 906 | 2.9 | 2.0 | 6.8 |
| Mille Lacs County..... | 12,750 | 10,166 | 7,738 | 76.1 | 2,428 | 2.59 | 2.28 | 2,584 | 1,820 | 3.7 | 2.7 | 6.6 |
| Morrison County..... | 15,731 | 13,080 | 10,474 | 80.1 | 2,606 | 2.60 | 2.07 | 2,651 | 1,868 | 2.9 | 1.8 | 7.2 |
| Mower County..... | 17,027 | 15,828 | 11,717 | 74.0 | 4,111 | 2.48 | 2.30 | 1,199 | 88 | 3.9 | 2.3 | 8.3 |
| Murray County..... | 4,556 | 3,717 | 3,070 | 82.6 | 647 | 2.36 | 2.02 | 839 | 506 | 3.2 | 1.9 | 9.2 |
| Nicollet County..... | 12,873 | 12,201 | 8,965 | 73.5 | 3,236 | 2.60 | 2.06 | 672 | 47 | 3.3 | 1.8 | 7.3 |
| Nobles County..... | 8,535 | 7,946 | 5,783 | 72.8 | 2,163 | 2.61 | 2.72 | 589 | 60 | 2.9 | 1.4 | 6.8 |
| Norman County..... | 3,421 | 2,863 | 2,278 | 79.6 | 585 | 2.45 | 1.90 | 558 | 71 | 5.2 | 2.9 | 13.3 |
| Olmsted County..... | 60,495 | 57,080 | 42,812 | 75.0 | 14,268 | 2.60 | 2.12 | 3,415 | 321 | 3.5 | 2.0 | 7.9 |
| Otter Tail County..... | 35,594 | 24,055 | 19,059 | 79.2 | 4,996 | 2.43 | 1.95 | 11,539 | 9,635 | 3.8 | 2.5 | 8.6 |
| Pennington County..... | 6,297 | 5,836 | 4,276 | 73.3 | 1,560 | 2.50 | 1.86 | 461 | 105 | 2.5 | 0.9 | 6.8 |
| Pine County..... | 17,276 | 11,373 | 9,205 | 80.9 | 2,168 | 2.49 | 2.33 | 5,903 | 4,989 | 3.3 | 2.9 | 4.8 |
| Pipestone County..... | 4,483 | 4,054 | 3,035 | 74.9 | 1,019 | 2.45 | 1.91 | 429 | 23 | 4.6 | 2.2 | 11.0 |
| Polk County..... | 14,610 | 12,704 | 9,239 | 72.7 | 3,465 | 2.55 | 1.94 | 1,906 | 1,033 | 2.7 | 1.3 | 6.3 |
| Pope County..... | 6,435 | 4,736 | 3,778 | 79.8 | 958 | 2.38 | 1.89 | 1,699 | 1,313 | 4.2 | 2.9 | 9.2 |
| Ramsey County..... | 217,197 | 202,691 | 123,448 | 60.9 | 79,243 | 2.54 | 2.22 | 14,506 | 987 | 4.2 | 2.0 | 7.4 |
| Red Lake County..... | 1,948 | 1,737 | 1,394 | 80.3 | 343 | 2.43 | 1.95 | 211 | 45 | 3.3 | 0.9 | 12.1 |
| Redwood County..... | 7,272 | 6,580 | 5,135 | 78.0 | 1,445 | 2.47 | 2.08 | 692 | 45 | 4.1 | 1.9 | 11.3 |
| Renville County..... | 7,355 | 6,564 | 5,190 | 79.1 | 1,374 | 2.44 | 1.99 | 791 | 91 | 4.8 | 2.4 | 12.9 |
| Rice County..... | 24,453 | 22,315 | 16,897 | 75.7 | 5,418 | 2.65 | 2.22 | 2,138 | 652 | 4.3 | 2.5 | 9.6 |
| Rock County..... | 4,262 | 3,918 | 3,031 | 77.4 | 887 | 2.55 | 1.92 | 344 | 29 | 3.7 | 2.1 | 8.7 |
| Roseau County..... | 7,469 | 6,300 | 5,090 | 80.8 | 1,210 | 2.58 | 1.91 | 1,169 | 527 | 4.8 | 2.1 | 14.6 |
| St. Louis County..... | 103,058 | 84,783 | 60,414 | 71.3 | 24,369 | 2.37 | 1.96 | 18,275 | 11,999 | 3.6 | 2.0 | 7.3 |
| Scott County..... | 47,124 | 45,108 | 37,776 | 83.7 | 7,332 | 2.91 | 2.54 | 2,016 | 304 | 2.4 | 1.6 | 6.2 |
| Sherburne County..... | 32,379 | 30,212 | 25,194 | 83.4 | 5,018 | 2.94 | 2.45 | 2,167 | 712 | 3.1 | 1.9 | 8.9 |

Table 12.

Housing Occupancy and Tenure: 2010—Con.

[For information on confidentiality protection, nonsampling error, and definitions, see Selected Appendixes at <www.census.gov/prod/cen2010/cph-1-a.pdf>]

| State County Place and County Subdivision | Total housing units | Occupied housing units | | | | | | Vacant housing units | | | | |
|---|---------------------------|------------------------|----------------|--|--------------------|-----------------------------|------------------------------|----------------------|--|----------------------|----------------|--------|
| | | Total | Owner occupied | | Renter occupied | Average household size | | Total | For seasonal, recrea- tional, or occasional use | Vacancy rate | | |
| | | | Number | Percent of occupied housing units | | Owner- occupied units | Renter- occupied units | | | Available housing | Home- owner | Rental |
| COUNTY—Con. | | | | | | | | | | | | |
| Sibley County..... | 6,582 | 6,034 | 4,895 | 81.1 | 1,139 | 2.55 | 2.20 | 548 | 31 | 3.7 | 1.9 | 11.0 |
| Stearns County..... | 61,974 | 56,232 | 40,265 | 71.6 | 15,967 | 2.65 | 2.23 | 5,742 | 2,627 | 3.5 | 1.5 | 8.2 |
| Steele County..... | 15,343 | 14,330 | 11,135 | 77.7 | 3,195 | 2.61 | 2.18 | 1,013 | 148 | 3.8 | 2.2 | 9.0 |
| Stevens County..... | 4,160 | 3,726 | 2,621 | 70.3 | 1,105 | 2.48 | 2.11 | 434 | 91 | 4.3 | 2.5 | 8.4 |
| Swift County..... | 4,835 | 4,236 | 3,182 | 75.1 | 1,054 | 2.40 | 1.89 | 599 | 107 | 5.4 | 2.3 | 13.7 |
| Todd County..... | 12,917 | 9,756 | 7,954 | 81.5 | 1,802 | 2.59 | 2.19 | 3,161 | 2,267 | 3.7 | 2.2 | 9.9 |
| Traverse County..... | 2,073 | 1,524 | 1,236 | 81.1 | 288 | 2.33 | 1.99 | 549 | 224 | 6.8 | 3.3 | 19.6 |
| Wabasha County..... | 9,997 | 8,822 | 7,203 | 81.6 | 1,619 | 2.52 | 2.03 | 1,175 | 607 | 2.8 | 2.0 | 6.6 |
| Wadena County..... | 6,899 | 5,705 | 4,243 | 74.4 | 1,462 | 2.48 | 1.95 | 1,194 | 743 | 3.9 | 2.4 | 8.0 |
| Waseca County..... | 7,903 | 7,281 | 5,688 | 78.1 | 1,593 | 2.56 | 2.02 | 622 | 104 | 3.9 | 2.1 | 9.9 |
| Washington County..... | 92,374 | 87,859 | 72,718 | 82.8 | 15,141 | 2.76 | 2.24 | 4,515 | 1,164 | 2.4 | 1.4 | 6.8 |
| Watsonwan County..... | 5,047 | 4,520 | 3,475 | 76.9 | 1,045 | 2.53 | 2.18 | 527 | 67 | 4.9 | 2.1 | 13.3 |
| Wilkin County..... | 3,078 | 2,690 | 2,136 | 79.4 | 554 | 2.54 | 1.81 | 388 | 32 | 7.1 | 2.7 | 20.8 |
| Winona County..... | 20,760 | 19,554 | 13,619 | 69.6 | 5,935 | 2.52 | 2.13 | 1,206 | 235 | 2.5 | 1.6 | 4.7 |
| Wright County..... | 49,000 | 44,473 | 37,156 | 83.5 | 7,317 | 2.87 | 2.34 | 4,527 | 2,406 | 2.9 | 2.0 | 7.3 |
| Yellow Medicine County..... | 4,760 | 4,292 | 3,388 | 78.9 | 904 | 2.46 | 2.00 | 468 | 63 | 3.6 | 2.1 | 9.0 |
| PLACE AND COUNTY SUBDIVISION | | | | | | | | | | | | |
| Aastad township, Otter Tail County..... | 81 | 75 | 71 | 94.7 | 4 | 2.80 | 3.50 | 6 | 3 | 1.3 | 1.4 | 0.0 |
| Acoma township, McLeod County..... | 437 | 421 | 386 | 91.7 | 35 | 2.75 | 2.34 | 16 | 5 | 0.9 | 0.8 | 2.8 |
| Acton township, Meeker County..... | 194 | 149 | 129 | 86.6 | 20 | 2.47 | 2.60 | 45 | 31 | 3.2 | 3.7 | 0.0 |
| Ada city, Norman County..... | 837 | 742 | 538 | 72.5 | 204 | 2.40 | 1.73 | 95 | 3 | 6.1 | 2.5 | 14.6 |
| Adams city, Mower County..... | 330 | 304 | 242 | 79.6 | 62 | 2.41 | 1.87 | 26 | 2 | 3.5 | 2.4 | 7.5 |
| Adams township, Mower County..... | 162 | 157 | 143 | 91.1 | 14 | 2.89 | 2.79 | 5 | 1 | 0.6 | 0.7 | 0.0 |
| Adrian city, Nobles County..... | 537 | 491 | 408 | 83.1 | 83 | 2.43 | 2.29 | 46 | 1 | 3.1 | 1.2 | 11.7 |
| Adrian township, Watonwan County..... | 87 | 69 | 61 | 88.4 | 8 | 2.15 | 1.38 | 18 | 0 | 1.4 | 1.5 | 0.0 |
| Aetna township, Pipestone County..... | 79 | 71 | 62 | 87.3 | 9 | 2.73 | 2.78 | 8 | 2 | 2.7 | 1.6 | 10.0 |
| Afton city, Washington County..... | 1,143 | 1,081 | 1,019 | 94.3 | 62 | 2.68 | 2.40 | 62 | 23 | 1.4 | 0.9 | 8.8 |
| Agassiz township, Lac qui Parle County..... | 52 | 39 | 33 | 84.6 | 6 | 2.85 | 1.50 | 13 | 10 | 0.0 | 0.0 | 0.0 |
| Agder township, Marshall County..... | 45 | 39 | 38 | 97.4 | 1 | 2.82 | 2.00 | 6 | 2 | 0.0 | 0.0 | 0.0 |
| Agram township, Morrison County..... | 236 | 196 | 174 | 88.8 | 22 | 2.92 | 2.91 | 40 | 35 | 1.5 | 1.1 | 4.3 |
| Aitkin city, Aitkin County..... | 1,097 | 936 | 489 | 52.2 | 447 | 2.36 | 1.77 | 161 | 41 | 8.9 | 4.1 | 13.6 |
| Aitkin township, Aitkin County..... | 511 | 353 | 332 | 94.1 | 21 | 2.37 | 2.38 | 158 | 140 | 2.7 | 2.3 | 8.7 |
| Akeley city, Hubbard County..... | 242 | 185 | 145 | 78.4 | 40 | 2.45 | 1.93 | 57 | 31 | 6.5 | 3.9 | 14.9 |
| Akeley township, Hubbard County..... | 440 | 244 | 217 | 88.9 | 27 | 2.23 | 2.22 | 196 | 179 | 2.0 | 1.8 | 3.6 |
| Akron township, Big Stone County..... | 95 | 74 | 64 | 86.5 | 10 | 2.34 | 1.80 | 21 | 9 | 2.6 | 3.0 | 0.0 |
| Akron township, Wilkin County..... | 50 | 45 | 42 | 93.3 | 3 | 3.00 | 2.33 | 5 | 1 | 0.0 | 0.0 | 0.0 |
| Alango township, St. Louis County..... | 156 | 112 | 107 | 95.5 | 5 | 2.33 | 1.80 | 44 | 37 | 1.8 | 1.8 | 0.0 |
| Alaska township, Beltrami County..... | 167 | 92 | 85 | 92.4 | 7 | 2.32 | 2.86 | 75 | 59 | 8.8 | 7.6 | 20.0 |
| Alba township, Jackson County..... | 81 | 74 | 66 | 89.2 | 8 | 2.44 | 1.13 | 7 | 0 | 1.3 | 0.0 | 11.1 |
| Albany city, Stearns County..... | 1,071 | 1,030 | 737 | 71.6 | 293 | 2.67 | 1.74 | 41 | 7 | 2.3 | 1.1 | 5.2 |
| Albany township, Stearns County..... | 349 | 334 | 311 | 93.1 | 23 | 2.94 | 2.87 | 15 | 5 | 0.6 | 0.0 | 8.0 |
| Alberta township, Benton County..... | 301 | 280 | 261 | 93.2 | 19 | 2.93 | 2.84 | 21 | 5 | 2.8 | 1.5 | 17.4 |
| Alberta city, Stevens County..... | 51 | 41 | 33 | 80.5 | 8 | 2.33 | 3.25 | 10 | 3 | 8.7 | 10.8 | 0.0 |
| Albert Lea city, Freeborn County..... | 8,410 | 7,774 | 5,429 | 69.8 | 2,345 | 2.32 | 2.06 | 636 | 55 | 4.4 | 2.7 | 8.1 |
| Albert Lea township, Freeborn County..... | 293 | 278 | 245 | 88.1 | 33 | 2.38 | 2.00 | 15 | 1 | 1.4 | 0.4 | 8.1 |
| Albertville city, Wright County..... | 2,488 | 2,377 | 1,931 | 81.2 | 446 | 3.05 | 2.58 | 111 | 7 | 3.0 | 2.1 | 6.6 |
| Albin township, Brown County..... | 142 | 132 | 114 | 86.4 | 18 | 2.68 | 2.33 | 10 | 1 | 2.9 | 0.0 | 18.2 |
| Albion township, Wright County..... | 527 | 447 | 409 | 91.5 | 38 | 2.74 | 2.79 | 80 | 61 | 1.3 | 1.2 | 2.5 |
| Alborn township, St. Louis County..... | 289 | 175 | 156 | 89.1 | 19 | 2.64 | 2.53 | 114 | 102 | 2.2 | 2.5 | 0.0 |
| Alden city, Freeborn County..... | 292 | 268 | 219 | 81.7 | 49 | 2.56 | 2.06 | 24 | 3 | 2.5 | 2.2 | 3.8 |
| Alden township, Freeborn County..... | 125 | 120 | 104 | 86.7 | 16 | 2.65 | 1.88 | 5 | 0 | 0.0 | 0.0 | 0.0 |
| Alden township, St. Louis County..... | 115 | 85 | 77 | 90.6 | 8 | 2.52 | 2.38 | 30 | 26 | 1.2 | 1.3 | 0.0 |
| Aldrich city, Wadena County..... | 31 | 24 | 23 | 95.8 | 1 | 2.04 | 1.00 | 7 | 2 | 4.0 | 0.0 | 50.0 |
| Aldrich township, Wadena County..... | 192 | 172 | 151 | 87.8 | 21 | 2.47 | 2.71 | 20 | 8 | 3.9 | 3.2 | 8.7 |
| Alexandria city, Douglas County..... | 5,821 | 5,298 | 2,761 | 52.1 | 2,537 | 2.27 | 1.75 | 523 | 166 | 4.5 | 2.5 | 6.5 |
| Alexandria township, Douglas County..... | 1,759 | 1,508 | 1,374 | 91.1 | 134 | 2.70 | 2.52 | 251 | 181 | 3.0 | 2.6 | 7.5 |
| Alfsborg township, Sibley County..... | 139 | 129 | 116 | 89.9 | 13 | 2.51 | 2.46 | 10 | 4 | 0.0 | 0.0 | 0.0 |
| Alliance township, Clay County..... | 100 | 89 | 81 | 91.0 | 8 | 2.62 | 2.88 | 11 | 2 | 2.2 | 2.4 | 0.0 |
| Alma township, Marshall County..... | 46 | 37 | 36 | 97.3 | 1 | 2.33 | 4.00 | 9 | 0 | 0.0 | 0.0 | 0.0 |
| Almond township, Big Stone County..... | 59 | 48 | 44 | 91.7 | 4 | 2.32 | 2.00 | 11 | 5 | 0.0 | 0.0 | 0.0 |
| Alpha city, Jackson County..... | 58 | 47 | 45 | 95.7 | 2 | 2.40 | 4.00 | 11 | 2 | 4.0 | 4.2 | 0.0 |
| Alta Vista township, Lincoln County..... | 80 | 74 | 66 | 89.2 | 8 | 2.42 | 1.88 | 6 | 2 | 0.0 | 0.0 | 0.0 |
| Alton township, Waseca County..... | 181 | 166 | 150 | 90.4 | 16 | 2.63 | 2.50 | 15 | 2 | 1.2 | 0.7 | 5.9 |
| Altona township, Pipestone County..... | 70 | 60 | 54 | 90.0 | 6 | 2.67 | 1.50 | 10 | 3 | 3.2 | 0.0 | 25.0 |
| Altura city, Winona County..... | 188 | 180 | 145 | 80.6 | 35 | 2.68 | 2.97 | 8 | 1 | 1.6 | 0.7 | 5.4 |
| Alvarado city, Marshall County..... | 177 | 137 | 118 | 86.1 | 19 | 2.67 | 2.53 | 40 | 2 | 14.2 | 8.4 | 38.7 |
| Alvewood township, Itasca County..... | 44 | 21 | 18 | 85.7 | 3 | 2.00 | 2.00 | 23 | 23 | 0.0 | 0.0 | 0.0 |
| Amador township, Chisago County..... | 341 | 311 | 290 | 93.2 | 21 | 2.79 | 3.43 | 30 | 12 | 1.9 | 1.7 | 4.5 |
| Amboy city, Blue Earth County..... | 260 | 232 | 179 | 77.2 | 53 | 2.38 | 2.04 | 28 | 0 | 3.3 | 2.7 | 5.4 |
| Amboy township, Cottonwood County..... | 78 | 71 | 60 | 84.5 | 11 | 2.42 | 1.73 | 7 | 1 | 1.4 | 1.6 | 0.0 |
| Amherst township, Fillmore County..... | 152 | 125 | 109 | 87.2 | 16 | 3.02 | 3.06 | 27 | 12 | 3.8 | 2.6 | 11.1 |
| Amiret township, Lyon County..... | 98 | 92 | 79 | 85.9 | 13 | 2.61 | 3.00 | 6 | 1 | 2.1 | 2.4 | 0.0 |

Table 12.

Housing Occupancy and Tenure: 2010—Con.

[For information on confidentiality protection, nonsampling error, and definitions, see Selected Appendixes at <www.census.gov/prod/cen2010/cph-1-a.pdf>]

| State County Place and County Subdivision | Total housing units | Occupied housing units | | | | | | Vacant housing units | | | | |
|---|---------------------------|------------------------|----------------|--|--------------------|-----------------------------|------------------------------|----------------------|--|----------------------|----------------|--------|
| | | Total | Owner occupied | | Renter occupied | Average household size | | Total | For seasonal, recrea- tional, or occasional use | Vacancy rate | | |
| | | | Number | Percent of occupied housing units | | Owner- occupied units | Renter- occupied units | | | Available housing | Home- owner | Rental |
| | | | | | | | | | | | | |
| PLACE AND COUNTY SUBDIVISION—Con. | | | | | | | | | | | | |
| Amo township, Cottonwood County..... | 61 | 50 | 41 | 82.0 | 9 | 2.80 | 1.89 | 11 | 1 | 2.0 | 0.0 | 10.0 |
| Amor township, Otter Tail County..... | 652 | 192 | 173 | 90.1 | 19 | 2.36 | 1.89 | 460 | 450 | 4.0 | 3.9 | 5.0 |
| Andover city, Anoka County..... | 10,091 | 9,811 | 9,192 | 93.7 | 619 | 3.13 | 2.86 | 280 | 21 | 1.7 | 1.6 | 3.9 |
| Andover township, Polk County..... | 49 | 47 | 42 | 89.4 | 5 | 2.60 | 2.00 | 2 | 0 | 2.1 | 0.0 | 16.7 |
| Andrea township, Wilkin County..... | 26 | 22 | 18 | 81.8 | 4 | 2.83 | 3.50 | 4 | 0 | 0.0 | 0.0 | 0.0 |
| Angle township, Lake of the Woods County.. | 404 | 66 | 57 | 86.4 | 9 | 1.88 | 1.33 | 338 | 337 | 0.0 | 0.0 | 0.0 |
| Angle Inlet CDP, Lake of the Woods County | 150 | 31 | 28 | 90.3 | 3 | 2.04 | 1.00 | 119 | 118 | 0.0 | 0.0 | 0.0 |
| Angora township, St. Louis County..... | 150 | 107 | 96 | 89.7 | 11 | 2.34 | 1.82 | 43 | 32 | 3.6 | 3.0 | 8.3 |
| Angus township, Polk County..... | 38 | 34 | 33 | 97.1 | 1 | 2.27 | 1.00 | 4 | 0 | 0.0 | 0.0 | 0.0 |
| Ann township, Cottonwood County..... | 80 | 74 | 66 | 89.2 | 8 | 2.35 | 3.00 | 6 | 0 | 0.0 | 0.0 | 0.0 |
| Annandale city, Wright County..... | 1,450 | 1,338 | 998 | 74.6 | 340 | 2.52 | 1.80 | 112 | 19 | 4.1 | 2.1 | 9.5 |
| Ann Lake township, Kanabec County..... | 245 | 185 | 173 | 93.5 | 12 | 2.36 | 3.25 | 60 | 52 | 2.6 | 2.3 | 7.7 |
| Anoka city, Anoka County..... | 7,493 | 7,060 | 3,933 | 55.7 | 3,127 | 2.59 | 2.02 | 433 | 23 | 4.2 | 2.0 | 6.9 |
| Ansel township, Cass County..... | 44 | 35 | 31 | 88.6 | 4 | 2.77 | 2.75 | 9 | 6 | 0.0 | 0.0 | 0.0 |
| Anthony township, Norman County..... | 31 | 24 | 18 | 75.0 | 6 | 2.78 | 2.00 | 7 | 0 | 7.7 | 10.0 | 0.0 |
| Antrim township, Watonwan County..... | 115 | 99 | 83 | 83.8 | 16 | 2.51 | 2.00 | 16 | 0 | 2.9 | 2.3 | 5.9 |
| Appleton city, Swift County..... | 851 | 677 | 421 | 62.2 | 256 | 2.17 | 1.71 | 174 | 25 | 11.7 | 6.5 | 19.5 |
| Appleton township, Swift County..... | 102 | 87 | 81 | 93.1 | 6 | 2.41 | 1.33 | 15 | 8 | 1.1 | 1.2 | 0.0 |
| Apple Valley city, Dakota County..... | 19,600 | 18,875 | 15,456 | 81.9 | 3,419 | 2.61 | 2.46 | 725 | 66 | 2.6 | 1.5 | 7.6 |
| Arago township, Hubbard County..... | 601 | 271 | 248 | 91.5 | 23 | 2.29 | 1.74 | 330 | 283 | 12.5 | 5.7 | 49.0 |
| Arbo township, Itasca County..... | 450 | 357 | 326 | 91.3 | 31 | 2.41 | 2.65 | 93 | 79 | 1.1 | 0.9 | 3.0 |
| Arco city, Lincoln County..... | 51 | 37 | 32 | 86.5 | 5 | 2.09 | 1.60 | 14 | 6 | 7.5 | 3.0 | 28.6 |
| Arctander township, Kandiyohi County..... | 196 | 149 | 135 | 90.6 | 14 | 2.61 | 2.07 | 47 | 35 | 0.0 | 0.0 | 0.0 |
| Arden Hills city, Ramsey County..... | 3,053 | 2,957 | 2,551 | 86.3 | 406 | 2.54 | 1.94 | 96 | 15 | 1.5 | 0.7 | 6.5 |
| Ardenhurst township, Itasca County..... | 186 | 76 | 72 | 94.7 | 4 | 2.21 | 1.25 | 110 | 105 | 2.6 | 2.7 | 0.0 |
| Arena township, Lac qui Parle County..... | 58 | 54 | 48 | 88.9 | 6 | 2.25 | 2.33 | 4 | 1 | 0.0 | 0.0 | 0.0 |
| Arendahl township, Fillmore County..... | 159 | 121 | 118 | 97.5 | 3 | 2.79 | 2.67 | 38 | 25 | 1.6 | 0.8 | 25.0 |
| Argyle city, Marshall County..... | 282 | 261 | 202 | 77.4 | 59 | 2.59 | 1.88 | 21 | 5 | 1.5 | 1.5 | 1.7 |
| Arlington city, Sibley County..... | 1,018 | 911 | 652 | 71.6 | 259 | 2.53 | 1.99 | 107 | 2 | 5.0 | 1.5 | 12.7 |
| Arlington township, Sibley County..... | 214 | 202 | 186 | 92.1 | 16 | 2.66 | 3.00 | 12 | 1 | 0.5 | 0.5 | 0.0 |
| Ar lone township, Pine County..... | 236 | 151 | 136 | 90.1 | 15 | 2.29 | 3.07 | 85 | 73 | 0.6 | 0.7 | 0.0 |
| Arna township, Pine County..... | 194 | 51 | 47 | 92.2 | 4 | 2.17 | 2.50 | 143 | 140 | 1.9 | 2.1 | 0.0 |
| Arnold CDP, St. Louis County..... | 1,226 | 1,169 | 1,037 | 88.7 | 132 | 2.57 | 2.23 | 57 | 10 | 1.2 | 1.1 | 1.5 |
| Arrowhead township, St. Louis County..... | 90 | 66 | 57 | 86.4 | 9 | 2.86 | 1.56 | 24 | 19 | 2.9 | 0.0 | 18.2 |
| Arthur township, Kanabec County..... | 771 | 683 | 595 | 87.1 | 88 | 2.66 | 2.94 | 88 | 52 | 2.3 | 2.3 | 2.2 |
| Arthur township, Traverse County..... | 40 | 32 | 29 | 90.6 | 3 | 2.62 | 1.67 | 8 | 0 | 0.0 | 0.0 | 0.0 |
| Artichoke township, Big Stone County..... | 47 | 34 | 28 | 82.4 | 6 | 2.43 | 1.83 | 13 | 6 | 2.8 | 3.3 | 0.0 |
| Arveson township, Kittson County..... | 49 | 35 | 34 | 97.1 | 1 | 2.74 | 3.00 | 14 | 5 | 0.0 | 0.0 | 0.0 |
| Ashby city, Grant County..... | 232 | 197 | 137 | 69.5 | 60 | 2.47 | 1.80 | 35 | 4 | 3.4 | 2.1 | 6.3 |
| Ash Lake township, Lincoln County..... | 76 | 68 | 60 | 88.2 | 8 | 2.17 | 2.63 | 8 | 3 | 2.9 | 0.0 | 20.0 |
| Ashland township, Dodge County..... | 133 | 123 | 108 | 87.8 | 15 | 2.59 | 2.60 | 10 | 2 | 1.6 | 1.8 | 0.0 |
| Ashley township, Stearns County..... | 98 | 94 | 83 | 88.3 | 11 | 2.66 | 3.73 | 4 | 3 | 0.0 | 0.0 | 0.0 |
| Askov city, Pine County..... | 188 | 171 | 111 | 64.9 | 60 | 2.32 | 1.78 | 17 | 0 | 3.4 | 3.5 | 3.2 |
| Athens township, Isanti County..... | 809 | 779 | 723 | 92.8 | 56 | 2.76 | 3.11 | 30 | 1 | 1.6 | 1.1 | 8.1 |
| Atherton township, Wilkin County..... | 63 | 53 | 48 | 90.6 | 5 | 2.63 | 3.80 | 10 | 2 | 3.6 | 4.0 | 0.0 |
| Atkinson township, Carlton County..... | 216 | 158 | 150 | 94.9 | 8 | 2.52 | 3.00 | 58 | 53 | 0.6 | 0.7 | 0.0 |
| Atlanta township, Becker County..... | 44 | 42 | 38 | 90.5 | 4 | 2.92 | 2.00 | 2 | 0 | 0.0 | 0.0 | 0.0 |
| Atwater city, Kandiyohi County..... | 494 | 468 | 347 | 74.1 | 121 | 2.44 | 2.17 | 26 | 2 | 2.7 | 2.5 | 3.2 |
| Audubon city, Becker County..... | 228 | 194 | 135 | 69.6 | 59 | 2.89 | 2.19 | 34 | 2 | 12.2 | 3.6 | 27.2 |
| Audubon township, Becker County..... | 298 | 216 | 199 | 92.1 | 17 | 2.49 | 3.06 | 82 | 64 | 3.1 | 1.0 | 22.7 |
| Augsburg township, Marshall County..... | 41 | 29 | 23 | 79.3 | 6 | 2.74 | 1.83 | 12 | 2 | 0.0 | 0.0 | 0.0 |
| Augusta township, Lac qui Parle County..... | 61 | 49 | 46 | 93.9 | 3 | 2.30 | 1.33 | 12 | 5 | 0.0 | 0.0 | 0.0 |
| Ault township, St. Louis County..... | 247 | 58 | 53 | 91.4 | 5 | 1.94 | 1.20 | 189 | 163 | 3.3 | 3.6 | 0.0 |
| Aurdal township, Otter Tail County..... | 590 | 542 | 524 | 96.7 | 18 | 2.64 | 3.44 | 48 | 29 | 1.3 | 1.3 | 0.0 |
| Aurora city, St. Louis County..... | 887 | 777 | 603 | 77.6 | 174 | 2.18 | 1.77 | 110 | 30 | 5.1 | 2.6 | 13.0 |
| Aurora township, Steele County..... | 231 | 213 | 192 | 90.1 | 21 | 2.63 | 3.29 | 18 | 0 | 2.7 | 2.5 | 4.3 |
| Austin city, Mower County..... | 10,870 | 10,131 | 6,902 | 68.1 | 3,229 | 2.42 | 2.33 | 739 | 43 | 4.4 | 2.5 | 8.0 |
| Austin township, Mower County..... | 449 | 411 | 373 | 90.8 | 38 | 2.47 | 2.18 | 38 | 1 | 2.8 | 1.3 | 15.6 |
| Automba township, Carlton County..... | 103 | 57 | 50 | 87.7 | 7 | 2.66 | 1.00 | 46 | 37 | 4.8 | 5.5 | 0.0 |
| Avoca city, Murray County..... | 77 | 61 | 50 | 82.0 | 11 | 2.44 | 2.27 | 16 | 6 | 3.2 | 2.0 | 8.3 |
| Avon city, Stearns County..... | 592 | 557 | 462 | 82.9 | 95 | 2.63 | 1.92 | 35 | 9 | 2.6 | 1.9 | 5.9 |
| Avon township, Stearns County..... | 924 | 797 | 747 | 93.7 | 50 | 2.78 | 2.44 | 127 | 89 | 1.0 | 0.4 | 8.6 |
| Babbitt city, St. Louis County..... | 818 | 707 | 602 | 85.1 | 105 | 2.06 | 2.10 | 111 | 37 | 3.9 | 3.8 | 4.5 |
| Backus city, Cass County..... | 183 | 112 | 72 | 64.3 | 40 | 2.13 | 2.43 | 71 | 62 | 2.5 | 3.9 | 0.0 |
| Badger township, Polk County..... | 63 | 50 | 43 | 86.0 | 7 | 2.47 | 1.57 | 13 | 10 | 3.8 | 4.4 | 0.0 |
| Badger city, Roseau County..... | 235 | 181 | 123 | 68.0 | 58 | 2.26 | 1.67 | 54 | 2 | 14.5 | 14.5 | 14.5 |
| Badoura township, Hubbard County..... | 129 | 56 | 50 | 89.3 | 6 | 2.10 | 3.83 | 73 | 68 | 1.8 | 0.0 | 14.3 |
| Bagley city, Clearwater County..... | 735 | 619 | 330 | 53.3 | 289 | 2.31 | 1.91 | 116 | 9 | 11.4 | 2.1 | 20.0 |
| Baker CDP, Clay County..... | 23 | 22 | 22 | 100.0 | 0 | 2.50 | 0.00 | 1 | 0 | 4.3 | 4.3 | (X) |
| Baker township, Stevens County..... | 56 | 48 | 44 | 91.7 | 4 | 2.30 | 3.25 | 8 | 2 | 4.0 | 4.3 | 0.0 |
| Balaton city, Lyon County..... | 307 | 273 | 218 | 79.9 | 55 | 2.35 | 2.11 | 34 | 4 | 4.5 | 3.1 | 9.7 |

Table 12.

Housing Occupancy and Tenure: 2010—Con.

[For information on confidentiality protection, nonsampling error, and definitions, see Selected Appendixes at <www.census.gov/prod/cen2010/cph-1-a.pdf>]

| State County Place and County Subdivision | Total housing units | Occupied housing units | | | | | | Vacant housing units | | | | |
|---|---------------------------|------------------------|----------------|--|--------------------|-----------------------------|------------------------------|----------------------|--|----------------------|----------------|--------|
| | | Total | Owner occupied | | Renter occupied | Average household size | | Total | For seasonal, recrea- tional, or occasional use | Vacancy rate | | |
| | | | Number | Percent of occupied housing units | | Owner- occupied units | Renter- occupied units | | | Available housing | Home- owner | Rental |
| | | | | | | | | | | | | |
| PLACE AND COUNTY SUBDIVISION—Con. | | | | | | | | | | | | |
| Baldwin township, Sherburne County..... | 2,518 | 2,334 | 2,192 | 93.9 | 142 | 2.88 | 3.01 | 184 | 106 | 1.9 | 1.5 | 7.7 |
| Balkan township, St. Louis County..... | 419 | 350 | 334 | 95.4 | 16 | 2.39 | 2.06 | 69 | 43 | 1.4 | 1.5 | 0.0 |
| Ball Bluff township, Aitkin County..... | 224 | 129 | 121 | 93.8 | 8 | 2.15 | 2.25 | 95 | 81 | 4.4 | 4.7 | 0.0 |
| Ball Club CDP, Itasca County..... | 111 | 100 | 57 | 57.0 | 43 | 3.09 | 3.86 | 11 | 4 | 2.9 | 0.0 | 6.5 |
| Balsam township, Aitkin County..... | 43 | 21 | 17 | 81.0 | 4 | 2.00 | 2.00 | 22 | 19 | 0.0 | 0.0 | 0.0 |
| Balsam township, Itasca County..... | 712 | 240 | 233 | 97.1 | 7 | 2.27 | 2.00 | 472 | 451 | 2.0 | 1.3 | 22.2 |
| Bancroft township, Freeborn County..... | 409 | 399 | 366 | 91.7 | 33 | 2.52 | 1.67 | 10 | 0 | 2.0 | 1.6 | 5.7 |
| Bandon township, Renville County..... | 79 | 71 | 60 | 84.5 | 11 | 2.48 | 2.36 | 8 | 1 | 2.6 | 3.1 | 0.0 |
| Bangor township, Pope County..... | 70 | 63 | 58 | 92.1 | 5 | 3.00 | 2.20 | 7 | 5 | 0.0 | 0.0 | 0.0 |
| Barber township, Faribault County..... | 102 | 97 | 85 | 87.6 | 12 | 2.46 | 3.25 | 5 | 1 | 0.0 | 0.0 | 0.0 |
| Barclay township, Cass County..... | 341 | 244 | 222 | 91.0 | 22 | 2.28 | 2.41 | 97 | 86 | 3.2 | 3.5 | 0.0 |
| Barnesville city, Clay County..... | 1,095 | 1,013 | 814 | 80.4 | 199 | 2.69 | 1.73 | 82 | 7 | 4.6 | 2.0 | 13.9 |
| Barnesville township, Clay County..... | 62 | 60 | 57 | 95.0 | 3 | 2.49 | 1.67 | 2 | 1 | 0.0 | 0.0 | 0.0 |
| Barnett township, Roseau County..... | 69 | 54 | 52 | 96.3 | 2 | 2.56 | 3.00 | 15 | 3 | 1.8 | 0.0 | 33.3 |
| Barnum city, Carlton County..... | 264 | 236 | 158 | 66.9 | 78 | 2.77 | 2.18 | 28 | 3 | 4.8 | 2.5 | 9.2 |
| Barnum township, Carlton County..... | 638 | 421 | 396 | 94.1 | 25 | 2.57 | 1.80 | 217 | 179 | 2.1 | 1.7 | 7.4 |
| Barrett city, Grant County..... | 195 | 161 | 105 | 65.2 | 56 | 2.49 | 2.00 | 34 | 19 | 5.3 | 5.4 | 5.1 |
| Barry city, Big Stone County..... | 15 | 6 | 5 | 83.3 | 1 | 2.80 | 2.00 | 9 | 1 | 0.0 | 0.0 | 0.0 |
| Barry township, Pine County..... | 275 | 221 | 166 | 75.1 | 55 | 2.53 | 3.00 | 54 | 38 | 2.2 | 1.2 | 5.2 |
| Barsness township, Pope County..... | 69 | 56 | 48 | 85.7 | 8 | 2.81 | 1.75 | 13 | 9 | 0.0 | 0.0 | 0.0 |
| Bartlett township, Todd County..... | 164 | 151 | 135 | 89.4 | 16 | 3.02 | 2.31 | 13 | 6 | 1.3 | 0.7 | 5.9 |
| Barto township, Roseau County..... | 56 | 54 | 53 | 98.1 | 1 | 2.55 | 3.00 | 2 | 1 | 0.0 | 0.0 | 0.0 |
| Bashaw township, Brown County..... | 103 | 95 | 77 | 81.1 | 18 | 2.65 | 2.17 | 8 | 2 | 1.0 | 0.0 | 5.3 |
| Bassett township, St. Louis County..... | 116 | 23 | 22 | 95.7 | 1 | 1.73 | 3.00 | 93 | 92 | 0.0 | 0.0 | 0.0 |
| Bath township, Freeborn County..... | 182 | 172 | 153 | 89.0 | 19 | 2.56 | 2.53 | 10 | 1 | 1.1 | 0.6 | 5.0 |
| Battle township, Beltrami County..... | 30 | 20 | 16 | 80.0 | 4 | 2.13 | 3.00 | 10 | 10 | 0.0 | 0.0 | 0.0 |
| Battle Lake city, Otter Tail County..... | 486 | 386 | 259 | 67.1 | 127 | 2.36 | 1.67 | 100 | 72 | 4.0 | 3.3 | 5.2 |
| Battle Plain township, Rock County..... | 79 | 74 | 67 | 90.5 | 7 | 2.79 | 1.71 | 5 | 2 | 0.0 | 0.0 | 0.0 |
| Baudette city, Lake of the Woods County..... | 577 | 489 | 315 | 64.4 | 174 | 2.37 | 1.80 | 88 | 27 | 6.5 | 3.1 | 12.0 |
| Baudette township, Lake of the Woods County..... | 219 | 140 | 127 | 90.7 | 13 | 2.39 | 2.69 | 79 | 67 | 1.4 | 0.8 | 7.1 |
| Baxter city, Crow Wing County..... | 3,176 | 2,963 | 2,195 | 74.1 | 768 | 2.73 | 2.04 | 213 | 52 | 4.0 | 3.0 | 7.0 |
| Baxter township, Lac qui Parle County..... | 84 | 74 | 66 | 89.2 | 8 | 2.76 | 2.25 | 10 | 4 | 0.0 | 0.0 | 0.0 |
| Bay Lake township, Crow Wing County..... | 1,543 | 441 | 412 | 93.4 | 29 | 2.08 | 2.41 | 1,102 | 1,018 | 6.6 | 6.6 | 6.3 |
| Bayport city, Washington County..... | 912 | 855 | 594 | 69.5 | 261 | 2.40 | 1.74 | 57 | 11 | 3.2 | 2.6 | 4.4 |
| Baytown township, Washington County..... | 670 | 642 | 551 | 85.8 | 91 | 2.82 | 1.88 | 28 | 4 | 2.0 | 1.3 | 6.2 |
| Bear Creek township, Clearwater County..... | 112 | 53 | 53 | 100.0 | 0 | 2.09 | 0.00 | 59 | 44 | 3.6 | 3.6 | (X) |
| Beardsley city, Big Stone County..... | 141 | 108 | 90 | 83.3 | 18 | 2.30 | 1.44 | 33 | 2 | 6.1 | 1.1 | 25.0 |
| Bear Park township, Norman County..... | 100 | 81 | 68 | 84.0 | 13 | 2.35 | 2.46 | 19 | 4 | 0.0 | 0.0 | 0.0 |
| Bearville township, Itasca County..... | 262 | 95 | 92 | 96.8 | 3 | 2.08 | 4.67 | 167 | 161 | 2.1 | 0.0 | 40.0 |
| Beatty township, St. Louis County..... | 775 | 187 | 175 | 93.6 | 12 | 2.03 | 1.33 | 588 | 574 | 3.1 | 2.8 | 7.1 |
| Beauford township, Blue Earth County..... | 175 | 158 | 143 | 90.5 | 15 | 2.57 | 2.60 | 17 | 4 | 4.8 | 4.6 | 6.3 |
| Beaulieu CDP, Mahanomen County..... | 24 | 21 | 16 | 76.2 | 5 | 1.94 | 3.40 | 3 | 1 | 0.0 | 0.0 | 0.0 |
| Beaulieu township, Mahanomen County..... | 52 | 41 | 36 | 87.8 | 5 | 2.47 | 3.80 | 11 | 4 | 2.1 | 2.3 | 0.0 |
| Beaver township, Aitkin County..... | 107 | 30 | 27 | 90.0 | 3 | 1.85 | 1.00 | 77 | 74 | 0.0 | 0.0 | 0.0 |
| Beaver township, Fillmore County..... | 105 | 95 | 87 | 91.6 | 8 | 2.45 | 3.63 | 10 | 2 | 2.1 | 1.1 | 11.1 |
| Beaver township, Roseau County..... | 76 | 45 | 40 | 88.9 | 5 | 2.43 | 2.00 | 31 | 29 | 0.0 | 0.0 | 0.0 |
| Beaver Bay city, Lake County..... | 187 | 84 | 48 | 57.1 | 36 | 2.44 | 1.78 | 103 | 46 | 39.6 | 2.0 | 60.0 |
| Beaver Bay township, Lake County..... | 419 | 213 | 193 | 90.6 | 20 | 2.24 | 2.05 | 206 | 184 | 6.5 | 5.3 | 16.7 |
| Beaver Creek city, Rock County..... | 122 | 117 | 94 | 80.3 | 23 | 2.64 | 2.13 | 5 | 0 | 1.7 | 1.0 | 4.2 |
| Beaver Creek township, Rock County..... | 150 | 143 | 131 | 91.6 | 12 | 2.75 | 2.17 | 7 | 1 | 0.0 | 0.0 | 0.0 |
| Beaver Falls township, Renville County..... | 93 | 82 | 72 | 87.8 | 10 | 2.44 | 2.10 | 11 | 0 | 3.5 | 1.4 | 16.7 |
| Becker township, Cass County..... | 250 | 207 | 176 | 85.0 | 31 | 2.44 | 2.84 | 43 | 31 | 1.0 | 1.1 | 0.0 |
| Becker city, Sherburne County..... | 1,644 | 1,526 | 1,183 | 77.5 | 343 | 3.06 | 2.49 | 118 | 8 | 5.3 | 2.5 | 13.8 |
| Becker township, Sherburne County..... | 1,544 | 1,496 | 1,432 | 95.7 | 64 | 3.25 | 2.97 | 48 | 5 | 1.4 | 1.2 | 7.2 |
| Bejou city, Mahanomen County..... | 42 | 37 | 27 | 73.0 | 10 | 2.48 | 2.20 | 5 | 1 | 2.6 | 0.0 | 9.1 |
| Bejou township, Mahanomen County..... | 44 | 32 | 30 | 93.8 | 2 | 2.43 | 3.00 | 12 | 4 | 0.0 | 0.0 | 0.0 |
| Belfast township, Murray County..... | 80 | 78 | 69 | 88.5 | 9 | 2.35 | 3.33 | 2 | 0 | 0.0 | 0.0 | 0.0 |
| Belgium township, Polk County..... | 32 | 28 | 26 | 92.9 | 2 | 2.65 | 6.00 | 4 | 0 | 0.0 | 0.0 | 0.0 |
| Belgrade township, Nicollet County..... | 410 | 397 | 370 | 93.2 | 27 | 2.69 | 2.04 | 13 | 2 | 0.3 | 0.3 | 0.0 |
| Belgrade city, Stearns County..... | 363 | 312 | 233 | 74.7 | 79 | 2.39 | 1.80 | 51 | 2 | 11.3 | 2.9 | 29.5 |
| Bellechester city..... | 79 | 75 | 64 | 85.3 | 11 | 2.34 | 2.27 | 4 | 0 | 2.5 | 1.5 | 8.3 |
| Goodhue County (part)..... | 62 | 58 | 49 | 84.5 | 9 | 2.35 | 2.00 | 4 | 0 | 3.2 | 1.9 | 10.0 |
| Wabasha County (part)..... | 17 | 17 | 15 | 88.2 | 2 | 2.33 | 3.50 | 0 | 0 | 0.0 | 0.0 | 0.0 |
| Belle Creek township, Goodhue County..... | 190 | 178 | 153 | 86.0 | 25 | 2.88 | 2.40 | 12 | 2 | 1.1 | 0.6 | 3.8 |
| Belle Plaine city, Scott County..... | 2,501 | 2,362 | 1,916 | 81.1 | 446 | 2.87 | 2.10 | 139 | 2 | 3.7 | 2.7 | 7.8 |
| Belle Plaine township, Scott County..... | 324 | 310 | 284 | 91.6 | 26 | 2.88 | 2.35 | 14 | 1 | 1.0 | 0.7 | 3.7 |
| Belle Prairie township, Morrison County..... | 453 | 439 | 405 | 92.3 | 34 | 2.54 | 2.12 | 14 | 4 | 0.7 | 0.5 | 2.9 |
| Belle River township, Douglas County..... | 156 | 140 | 127 | 90.7 | 13 | 2.39 | 3.23 | 16 | 6 | 2.8 | 2.3 | 7.1 |
| Bellevue township, Morrison County..... | 410 | 385 | 358 | 93.0 | 27 | 2.77 | 3.70 | 25 | 11 | 1.3 | 1.1 | 3.6 |
| Bellingham city, Lac qui Parle County..... | 106 | 82 | 78 | 95.1 | 4 | 1.95 | 4.00 | 24 | 12 | 7.8 | 1.3 | 60.0 |
| Belmont township, Jackson County..... | 94 | 88 | 76 | 86.4 | 12 | 2.51 | 2.25 | 6 | 3 | 1.1 | 0.0 | 7.7 |

Table 12.

Housing Occupancy and Tenure: 2010—Con.

[For information on confidentiality protection, nonsampling error, and definitions, see Selected Appendixes at <www.census.gov/prod/cen2010/cph-1-a.pdf>]

| State County Place and County Subdivision | Total housing units | Occupied housing units | | | | | | Vacant housing units | | | | |
|---|---------------------------|------------------------|----------------|--|--------------------|-----------------------------|------------------------------|----------------------|--|----------------------|----------------|--------|
| | | Total | Owner occupied | | Renter occupied | Average household size | | Total | For seasonal, recrea- tional, or occasional use | Vacancy rate | | |
| | | | Number | Percent of occupied housing units | | Owner- occupied units | Renter- occupied units | | | Available housing | Home- owner | Rental |
| | | | | | | | | | | | | |
| PLACE AND COUNTY SUBDIVISION—Con. | | | | | | | | | | | | |
| Beltrami city, Polk County..... | 45 | 42 | 41 | 97.6 | 1 | 2.44 | 7.00 | 3 | 0 | 0.0 | 0.0 | 0.0 |
| Belvidere township, Goodhue County..... | 170 | 159 | 132 | 83.0 | 27 | 2.89 | 3.00 | 11 | 4 | 0.6 | 0.0 | 3.6 |
| Belview city, Redwood County..... | 177 | 169 | 119 | 70.4 | 50 | 2.30 | 1.70 | 8 | 1 | 2.9 | 1.7 | 5.7 |
| Bemidji city, Beltrami County..... | 5,748 | 5,339 | 2,566 | 48.1 | 2,773 | 2.30 | 2.07 | 409 | 70 | 3.5 | 1.7 | 5.1 |
| Bemidji township, Beltrami County..... | 1,243 | 1,151 | 961 | 83.5 | 190 | 2.69 | 2.45 | 92 | 42 | 2.2 | 0.9 | 8.1 |
| Bena city, Cass County..... | 60 | 43 | 30 | 69.8 | 13 | 2.20 | 3.85 | 17 | 5 | 2.2 | 3.1 | 0.0 |
| Bennington township, Mower County..... | 67 | 62 | 55 | 88.7 | 7 | 2.71 | 2.86 | 5 | 0 | 1.6 | 1.8 | 0.0 |
| Benson city, Swift County..... | 1,602 | 1,469 | 990 | 67.4 | 479 | 2.35 | 1.72 | 133 | 11 | 4.7 | 2.0 | 9.8 |
| Benson township, Swift County..... | 139 | 125 | 103 | 82.4 | 22 | 2.71 | 2.50 | 14 | 5 | 3.1 | 1.0 | 12.0 |
| Benton township, Carver County..... | 311 | 297 | 254 | 85.5 | 43 | 2.66 | 2.58 | 14 | 3 | 0.3 | 0.4 | 0.0 |
| Benville township, Beltrami County..... | 61 | 35 | 34 | 97.1 | 1 | 2.50 | 1.00 | 26 | 25 | 0.0 | 0.0 | 0.0 |
| Ben Wade township, Pope County..... | 101 | 92 | 79 | 85.9 | 13 | 2.78 | 2.31 | 9 | 0 | 0.0 | 0.0 | 0.0 |
| Bergen township, McLeod County..... | 381 | 362 | 325 | 89.8 | 37 | 2.77 | 2.89 | 19 | 1 | 2.9 | 2.4 | 7.5 |
| Berlin township, Steele County..... | 282 | 192 | 178 | 92.7 | 14 | 2.65 | 3.36 | 90 | 83 | 1.0 | 1.1 | 0.0 |
| Bernadotte township, Nicollet County..... | 115 | 104 | 92 | 88.5 | 12 | 2.63 | 3.00 | 11 | 0 | 0.9 | 0.0 | 7.7 |
| Bertha city, Todd County..... | 231 | 205 | 143 | 69.8 | 62 | 2.62 | 1.97 | 26 | 4 | 6.3 | 3.3 | 12.7 |
| Bertha township, Todd County..... | 166 | 145 | 133 | 91.7 | 12 | 2.81 | 2.83 | 21 | 11 | 2.6 | 2.2 | 7.7 |
| Beseman township, Carlton County..... | 96 | 57 | 51 | 89.5 | 6 | 2.27 | 3.50 | 39 | 32 | 5.0 | 5.6 | 0.0 |
| Bethel city, Anoka County..... | 192 | 174 | 145 | 83.3 | 29 | 2.72 | 2.45 | 18 | 1 | 3.3 | 3.3 | 3.3 |
| Beulah township, Cass County..... | 160 | 37 | 36 | 97.3 | 1 | 1.75 | 1.00 | 123 | 122 | 0.0 | 0.0 | 0.0 |
| Big Bend township, Chippewa County..... | 118 | 97 | 84 | 86.6 | 13 | 2.42 | 2.85 | 21 | 5 | 4.9 | 1.2 | 23.5 |
| Bigelow city, Nobles County..... | 97 | 88 | 72 | 81.8 | 16 | 2.69 | 2.56 | 9 | 0 | 2.2 | 1.4 | 5.9 |
| Bigelow township, Nobles County..... | 139 | 131 | 121 | 92.4 | 10 | 2.81 | 3.30 | 8 | 5 | 0.7 | 0.0 | 9.1 |
| Big Falls city, Koochiching County..... | 181 | 130 | 94 | 72.3 | 36 | 1.91 | 1.56 | 51 | 28 | 7.1 | 1.1 | 20.0 |
| Bigfork city, Itasca County..... | 241 | 195 | 110 | 56.4 | 85 | 2.39 | 1.51 | 46 | 16 | 7.5 | 5.2 | 10.4 |
| Bigfork township, Itasca County..... | 208 | 132 | 118 | 89.4 | 14 | 2.39 | 2.79 | 76 | 68 | 1.5 | 1.7 | 0.0 |
| Big Lake CDP, Carlton County..... | 287 | 194 | 147 | 75.8 | 47 | 2.16 | 2.34 | 93 | 80 | 4.4 | 4.5 | 4.1 |
| Big Lake city, Sherburne County..... | 3,640 | 3,377 | 2,787 | 82.5 | 590 | 3.03 | 2.66 | 263 | 61 | 3.5 | 2.4 | 8.4 |
| Big Lake township, Sherburne County..... | 2,592 | 2,485 | 2,377 | 95.7 | 108 | 2.97 | 3.07 | 107 | 56 | 0.9 | 0.8 | 1.8 |
| Big Stone township, Big Stone County..... | 191 | 107 | 102 | 95.3 | 5 | 2.61 | 1.80 | 84 | 71 | 5.3 | 4.6 | 16.7 |
| Big Woods township, Marshall County..... | 27 | 20 | 19 | 95.0 | 1 | 2.68 | 2.00 | 7 | 2 | 4.8 | 5.0 | 0.0 |
| Bingham Lake city, Cottonwood County..... | 63 | 55 | 53 | 96.4 | 2 | 2.23 | 4.00 | 8 | 1 | 3.5 | 3.6 | 0.0 |
| Birch township, Beltrami County..... | 71 | 44 | 43 | 97.7 | 1 | 2.67 | 3.00 | 27 | 25 | 0.0 | 0.0 | 0.0 |
| Birch Cooley township, Renville County..... | 95 | 87 | 75 | 86.2 | 12 | 2.84 | 2.67 | 8 | 1 | 2.2 | 1.3 | 7.7 |
| Birch Creek township, Pine County..... | 155 | 101 | 96 | 95.0 | 5 | 2.29 | 2.60 | 54 | 48 | 1.9 | 2.0 | 0.0 |
| Birchdale township, Todd County..... | 603 | 347 | 331 | 95.4 | 16 | 2.47 | 2.13 | 256 | 235 | 3.9 | 3.8 | 5.9 |
| Birch Lake township, Cass County..... | 762 | 247 | 229 | 92.7 | 18 | 2.12 | 2.17 | 515 | 454 | 8.1 | 3.0 | 45.5 |
| Birch Lake UT, St. Louis County..... | 579 | 229 | 216 | 94.3 | 13 | 2.21 | 2.08 | 350 | 321 | 6.1 | 6.1 | 7.1 |
| Birchwood Village city, Washington County.. | 367 | 351 | 326 | 92.9 | 25 | 2.49 | 2.36 | 16 | 9 | 0.6 | 0.6 | 0.0 |
| Bird Island city, Renville County..... | 547 | 487 | 393 | 80.7 | 94 | 2.19 | 1.81 | 60 | 4 | 6.1 | 2.0 | 20.3 |
| Bird Island township, Renville County..... | 92 | 86 | 81 | 94.2 | 5 | 2.41 | 2.00 | 6 | 0 | 0.0 | 0.0 | 0.0 |
| Biscay city, McLeod County..... | 47 | 43 | 40 | 93.0 | 3 | 2.60 | 3.00 | 4 | 0 | 4.3 | 2.4 | 25.0 |
| Bismarck township, Sibley County..... | 107 | 91 | 81 | 89.0 | 10 | 2.58 | 3.60 | 16 | 1 | 3.0 | 1.1 | 16.7 |
| Biwabik city, St. Louis County..... | 543 | 469 | 340 | 72.5 | 129 | 2.16 | 1.69 | 74 | 21 | 5.4 | 5.3 | 5.8 |
| Biwabik township, St. Louis County..... | 509 | 356 | 325 | 91.3 | 31 | 2.27 | 2.10 | 153 | 117 | 3.2 | 1.5 | 18.4 |
| Blackberry township, Itasca County..... | 368 | 326 | 309 | 94.8 | 17 | 2.72 | 2.29 | 42 | 13 | 1.8 | 1.3 | 10.5 |
| Blackduck city, Beltrami County..... | 372 | 338 | 195 | 57.7 | 143 | 2.39 | 1.98 | 34 | 3 | 4.8 | 2.5 | 7.7 |
| Black Hammer township, Houston County.... | 130 | 108 | 91 | 84.3 | 17 | 2.34 | 1.88 | 22 | 8 | 1.8 | 0.0 | 10.5 |
| Blackhoof township, Carlton County..... | 382 | 328 | 309 | 94.2 | 19 | 2.72 | 2.68 | 54 | 37 | 0.9 | 1.0 | 0.0 |
| Black River township, Pennington County.... | 43 | 36 | 33 | 91.7 | 3 | 2.18 | 3.33 | 7 | 4 | 2.7 | 0.0 | 25.0 |
| Blaine city..... | 21,921 | 21,077 | 18,445 | 87.5 | 2,632 | 2.73 | 2.55 | 844 | 65 | 2.3 | 1.8 | 6.1 |
| Anoka County (part)..... | 21,921 | 21,077 | 18,445 | 87.5 | 2,632 | 2.73 | 2.55 | 844 | 65 | 2.3 | 1.8 | 6.1 |
| Ramsey County (part)..... | 0 | 0 | 0 | (X) | 0 | 0.00 | 0.00 | 0 | 0 | (X) | (X) | (X) |
| Blakeley township, Scott County..... | 178 | 165 | 149 | 90.3 | 16 | 2.54 | 2.44 | 13 | 1 | 2.3 | 1.9 | 5.9 |
| Blind Lake township, Cass County..... | 108 | 31 | 30 | 96.8 | 1 | 2.67 | 2.00 | 77 | 74 | 0.0 | 0.0 | 0.0 |
| Blomkest city, Kandiyohi County..... | 72 | 68 | 65 | 95.6 | 3 | 2.32 | 2.00 | 4 | 1 | 1.4 | 1.5 | 0.0 |
| Bloom township, Nobles County..... | 67 | 63 | 51 | 81.0 | 12 | 2.49 | 2.58 | 4 | 1 | 1.6 | 0.0 | 7.7 |
| Bloomer township, Marshall County..... | 32 | 30 | 29 | 96.7 | 1 | 3.03 | 1.00 | 2 | 0 | 0.0 | 0.0 | 0.0 |
| Bloomfield township, Fillmore County..... | 154 | 142 | 136 | 95.8 | 6 | 2.52 | 1.67 | 12 | 7 | 1.4 | 1.4 | 0.0 |
| Blooming Grove township, Waseca County.. | 208 | 198 | 185 | 93.4 | 13 | 2.70 | 2.00 | 10 | 2 | 0.5 | 0.5 | 0.0 |
| Blooming Prairie city..... | 864 | 802 | 635 | 79.2 | 167 | 2.52 | 2.05 | 62 | 2 | 4.7 | 3.2 | 10.1 |
| Dodge County (part)..... | 0 | 0 | 0 | (X) | 0 | 0.00 | 0.00 | 0 | 0 | (X) | (X) | (X) |
| Steele County (part)..... | 864 | 802 | 635 | 79.2 | 167 | 2.52 | 2.05 | 62 | 2 | 4.7 | 3.2 | 10.1 |
| Blooming Prairie township, Steele County.... | 181 | 163 | 145 | 89.0 | 18 | 2.67 | 2.39 | 18 | 3 | 2.4 | 2.0 | 5.3 |
| Bloomington city, Hennepin County..... | 37,641 | 35,905 | 24,737 | 68.9 | 11,168 | 2.37 | 2.09 | 1,736 | 238 | 2.8 | 1.3 | 6.1 |
| Blowers township, Otter Tail County..... | 143 | 118 | 107 | 90.7 | 11 | 2.79 | 2.09 | 25 | 12 | 0.8 | 0.0 | 8.3 |
| Blueberry township, Wadena County..... | 430 | 279 | 244 | 87.5 | 35 | 2.65 | 2.14 | 151 | 130 | 1.7 | 1.6 | 2.6 |
| Blue Earth city, Faribault County..... | 1,638 | 1,453 | 1,044 | 71.9 | 409 | 2.34 | 1.83 | 185 | 17 | 6.6 | 4.1 | 12.4 |
| Blue Earth City township, Faribault County... | 171 | 159 | 147 | 92.5 | 12 | 2.43 | 2.50 | 12 | 1 | 4.2 | 4.5 | 0.0 |
| Blue Hill township, Sherburne County..... | 759 | 714 | 664 | 93.0 | 50 | 3.04 | 3.12 | 45 | 13 | 2.2 | 2.1 | 3.8 |
| Blue Mounds township, Pope County..... | 87 | 74 | 67 | 90.5 | 7 | 2.52 | 2.43 | 13 | 8 | 0.0 | 0.0 | 0.0 |

Table 12.

Housing Occupancy and Tenure: 2010—Con.

[For information on confidentiality protection, nonsampling error, and definitions, see Selected Appendixes at <www.census.gov/prod/cen2010/cph-1-a.pdf>]

| State County Place and County Subdivision | Total housing units | Occupied housing units | | | | | | Vacant housing units | | | | |
|---|---------------------------|------------------------|----------------|--|--------------------|-----------------------------|------------------------------|----------------------|--|----------------------|----------------|--------|
| | | Total | Owner occupied | | Renter occupied | Average household size | | Total | For seasonal, recrea- tional, or occasional use | Vacancy rate | | |
| | | | Number | Percent of occupied housing units | | Owner- occupied units | Renter- occupied units | | | Available housing | Home- owner | Rental |
| | | | | | | | | | | | | |
| PLACE AND COUNTY SUBDIVISION—Con. | | | | | | | | | | | | |
| Bluffton city, Otter Tail County..... | 83 | 79 | 67 | 84.8 | 12 | 2.82 | 1.50 | 4 | 0 | 2.5 | 0.0 | 14.3 |
| Bluffton township, Otter Tail County..... | 189 | 171 | 150 | 87.7 | 21 | 2.87 | 2.29 | 18 | 3 | 2.3 | 0.7 | 12.5 |
| Bock city, Mille Lacs County..... | 49 | 46 | 33 | 71.7 | 13 | 2.06 | 2.92 | 3 | 0 | 2.1 | 0.0 | 7.1 |
| Bogus Brook township, Mille Lacs County.... | 511 | 486 | 438 | 90.1 | 48 | 2.94 | 2.81 | 25 | 7 | 1.0 | 1.1 | 0.0 |
| Bondin township, Murray County..... | 107 | 98 | 93 | 94.9 | 5 | 2.80 | 1.60 | 9 | 1 | 1.0 | 1.1 | 0.0 |
| Boone township, Lake of the Woods County | 40 | 15 | 14 | 93.3 | 1 | 2.50 | 1.00 | 25 | 21 | 0.0 | 0.0 | 0.0 |
| Boon Lake township, Renville County..... | 182 | 150 | 142 | 94.7 | 8 | 2.51 | 2.75 | 32 | 19 | 3.8 | 2.7 | 20.0 |
| Borgholm township, Mille Lacs County..... | 648 | 608 | 564 | 92.8 | 44 | 2.84 | 2.66 | 40 | 9 | 1.8 | 1.7 | 2.2 |
| Borup city, Norman County..... | 51 | 37 | 30 | 81.1 | 7 | 3.10 | 2.43 | 14 | 0 | 20.8 | 6.1 | 53.3 |
| Bovey city, Itasca County..... | 380 | 334 | 214 | 64.1 | 120 | 2.47 | 2.24 | 46 | 6 | 4.0 | 1.8 | 7.6 |
| Bowlus city, Morrison County..... | 122 | 114 | 88 | 77.2 | 26 | 2.64 | 2.23 | 8 | 0 | 3.3 | 1.1 | 10.0 |
| Bowstring township, Itasca County..... | 250 | 112 | 108 | 96.4 | 4 | 2.06 | 1.75 | 138 | 127 | 6.6 | 6.8 | 0.0 |
| Bowstring Lake UT, Itasca County..... | 601 | 371 | 289 | 77.9 | 82 | 2.89 | 3.85 | 230 | 200 | 2.6 | 1.0 | 7.9 |
| Boxville township, Marshall County..... | 18 | 16 | 15 | 93.8 | 1 | 2.53 | 1.00 | 2 | 0 | 5.9 | 6.3 | 0.0 |
| Boyd city, Lac qui Parle County..... | 114 | 88 | 73 | 83.0 | 15 | 2.00 | 1.93 | 26 | 0 | 9.3 | 3.9 | 28.6 |
| Boy Lake township, Cass County..... | 237 | 91 | 64 | 70.3 | 27 | 2.03 | 4.67 | 146 | 141 | 2.2 | 3.0 | 0.0 |
| Boy River city, Cass County..... | 33 | 21 | 19 | 90.5 | 2 | 2.21 | 2.50 | 12 | 9 | 0.0 | 0.0 | 0.0 |
| Boy River township, Cass County..... | 47 | 33 | 28 | 84.8 | 5 | 2.71 | 2.00 | 14 | 11 | 0.0 | 0.0 | 0.0 |
| Bradbury township, Mille Lacs County..... | 129 | 94 | 84 | 89.4 | 10 | 2.79 | 3.40 | 35 | 28 | 4.1 | 2.3 | 16.7 |
| Bradford township, Isanti County..... | 1,367 | 1,217 | 1,127 | 92.6 | 90 | 2.76 | 2.96 | 150 | 87 | 2.0 | 1.6 | 7.2 |
| Bradford township, Wilkin County..... | 39 | 33 | 29 | 87.9 | 4 | 2.86 | 2.00 | 6 | 0 | 2.9 | 3.3 | 0.0 |
| Braham city..... | 755 | 708 | 470 | 66.4 | 238 | 2.62 | 2.32 | 47 | 1 | 3.3 | 4.1 | 1.7 |
| Isanti County (part)..... | 755 | 708 | 470 | 66.4 | 238 | 2.62 | 2.32 | 47 | 1 | 3.3 | 4.1 | 1.7 |
| Kanabec County (part)..... | 0 | 0 | 0 | (X) | 0 | 0.00 | 0.00 | 0 | 0 | (X) | (X) | (X) |
| Brainerd city, Crow Wing County..... | 6,390 | 5,851 | 3,010 | 51.4 | 2,841 | 2.40 | 2.04 | 539 | 41 | 5.3 | 3.8 | 6.8 |
| Brandon city, Douglas County..... | 220 | 207 | 155 | 74.9 | 52 | 2.46 | 2.06 | 13 | 2 | 2.8 | 1.9 | 5.5 |
| Brandon township, Douglas County..... | 483 | 293 | 273 | 93.2 | 20 | 2.41 | 2.75 | 190 | 177 | 1.3 | 1.4 | 0.0 |
| Brandrup township, Wilkin County..... | 57 | 51 | 51 | 100.0 | 0 | 3.10 | 0.00 | 6 | 2 | 1.9 | 1.9 | (X) |
| Brandsvold township, Polk County..... | 116 | 95 | 81 | 85.3 | 14 | 2.60 | 2.43 | 21 | 5 | 2.1 | 2.4 | 0.0 |
| Brandt township, Polk County..... | 29 | 22 | 20 | 90.9 | 2 | 2.40 | 1.00 | 7 | 3 | 0.0 | 0.0 | 0.0 |
| Bray township, Pennington County..... | 27 | 27 | 26 | 96.3 | 1 | 2.42 | 1.00 | 0 | 0 | 0.0 | 0.0 | 0.0 |
| Breckenridge city, Wilkin County..... | 1,635 | 1,445 | 1,002 | 69.3 | 443 | 2.50 | 1.67 | 190 | 7 | 9.4 | 2.3 | 22.1 |
| Breckenridge township, Wilkin County..... | 92 | 88 | 83 | 94.3 | 5 | 2.80 | 2.60 | 4 | 0 | 1.1 | 1.2 | 0.0 |
| Breezy Point city, Crow Wing County..... | 1,797 | 904 | 816 | 90.3 | 88 | 2.60 | 2.58 | 893 | 745 | 11.3 | 4.0 | 47.7 |
| Breitung township, St. Louis County..... | 590 | 286 | 263 | 92.0 | 23 | 2.13 | 1.96 | 304 | 282 | 5.0 | 3.0 | 22.6 |
| Bremen township, Pine County..... | 240 | 111 | 109 | 98.2 | 2 | 2.15 | 3.00 | 129 | 107 | 6.6 | 5.9 | 33.3 |
| Brevator township, St. Louis County..... | 461 | 435 | 356 | 81.8 | 79 | 2.79 | 3.29 | 26 | 2 | 3.5 | 2.5 | 8.1 |
| Brewster city, Nobles County..... | 218 | 207 | 165 | 79.7 | 42 | 2.28 | 2.31 | 11 | 1 | 1.4 | 1.2 | 2.3 |
| Bricelyn city, Faribault County..... | 197 | 168 | 135 | 80.4 | 33 | 2.15 | 2.27 | 29 | 1 | 3.4 | 0.7 | 12.2 |
| Bridgewater township, Rice County..... | 688 | 665 | 627 | 94.3 | 38 | 2.64 | 3.11 | 23 | 5 | 1.5 | 1.1 | 7.3 |
| Brighton township, Nicollet County..... | 61 | 56 | 47 | 83.9 | 9 | 2.74 | 2.22 | 5 | 3 | 0.0 | 0.0 | 0.0 |
| Brislet township, Polk County..... | 22 | 21 | 20 | 95.2 | 1 | 2.55 | 2.00 | 1 | 0 | 0.0 | 0.0 | 0.0 |
| Bristol township, Fillmore County..... | 171 | 136 | 112 | 82.4 | 24 | 2.91 | 2.92 | 35 | 14 | 1.4 | 0.9 | 4.0 |
| Brockway township, Stearns County..... | 1,023 | 980 | 908 | 92.7 | 72 | 2.80 | 2.21 | 43 | 9 | 1.2 | 0.4 | 10.0 |
| Brookfield township, Renville County..... | 76 | 70 | 60 | 85.7 | 10 | 2.28 | 1.90 | 6 | 0 | 0.0 | 0.0 | 0.0 |
| Brook Lake UT, Beltrami County..... | 218 | 90 | 84 | 93.3 | 6 | 2.56 | 3.00 | 128 | 118 | 3.2 | 3.4 | 0.0 |
| Brooklyn Center city, Hennepin County..... | 11,640 | 10,756 | 6,970 | 64.8 | 3,786 | 2.82 | 2.71 | 884 | 16 | 5.5 | 2.5 | 10.4 |
| Brooklyn Park city, Hennepin County..... | 27,841 | 26,229 | 18,936 | 72.2 | 7,293 | 2.97 | 2.66 | 1,612 | 53 | 4.2 | 2.7 | 8.1 |
| Brook Park city, Pine County..... | 60 | 50 | 39 | 78.0 | 11 | 2.79 | 2.73 | 10 | 6 | 1.9 | 2.4 | 0.0 |
| Brook Park township, Pine County..... | 273 | 210 | 185 | 88.1 | 25 | 2.48 | 2.56 | 63 | 39 | 5.0 | 5.1 | 3.8 |
| Brooks city, Red Lake County..... | 66 | 60 | 40 | 66.7 | 20 | 2.73 | 1.60 | 6 | 2 | 3.2 | 2.4 | 4.8 |
| Brookston city, St. Louis County..... | 39 | 38 | 31 | 81.6 | 7 | 2.71 | 2.29 | 1 | 1 | 0.0 | 0.0 | 0.0 |
| Brookville township, Redwood County..... | 89 | 83 | 70 | 84.3 | 13 | 2.54 | 3.54 | 6 | 0 | 1.2 | 0.0 | 7.1 |
| Broton city..... | 320 | 294 | 220 | 74.8 | 74 | 2.45 | 1.80 | 26 | 4 | 2.3 | 1.3 | 5.1 |
| Pope County (part)..... | 0 | 0 | 0 | (X) | 0 | 0.00 | 0.00 | 0 | 0 | (X) | (X) | (X) |
| Stearns County (part)..... | 320 | 294 | 220 | 74.8 | 74 | 2.45 | 1.80 | 26 | 4 | 2.3 | 1.3 | 5.1 |
| Browerville city, Todd County..... | 366 | 326 | 225 | 69.0 | 101 | 2.41 | 2.10 | 40 | 7 | 5.5 | 1.7 | 12.9 |
| Browns Creek township, Red Lake County... | 20 | 19 | 16 | 84.2 | 3 | 2.81 | 1.00 | 1 | 0 | 5.0 | 0.0 | 25.0 |
| Brownsdale city, Mower County..... | 315 | 286 | 212 | 74.1 | 74 | 2.38 | 2.32 | 29 | 0 | 4.9 | 3.2 | 9.8 |
| Browns Valley township, Big Stone County.. | 208 | 166 | 144 | 86.7 | 22 | 2.25 | 1.55 | 42 | 5 | 5.1 | 2.0 | 21.4 |
| Browns Valley city, Traverse County..... | 288 | 247 | 174 | 70.4 | 73 | 2.25 | 2.16 | 41 | 7 | 3.8 | 0.6 | 10.7 |
| Brownsville city, Houston County..... | 280 | 213 | 178 | 83.6 | 35 | 2.31 | 1.54 | 67 | 58 | 2.3 | 1.1 | 7.9 |
| Brownsville township, Houston County..... | 270 | 178 | 162 | 91.0 | 16 | 2.54 | 2.13 | 92 | 86 | 1.1 | 0.0 | 11.1 |
| Brownnton city, McLeod County..... | 349 | 314 | 243 | 77.4 | 71 | 2.59 | 1.87 | 35 | 4 | 7.1 | 5.4 | 12.0 |
| Bruce township, Todd County..... | 302 | 221 | 198 | 89.6 | 23 | 2.59 | 3.13 | 81 | 67 | 1.8 | 1.0 | 8.0 |
| Bruno city, Pine County..... | 53 | 44 | 37 | 84.1 | 7 | 2.24 | 2.71 | 9 | 6 | 0.0 | 0.0 | 0.0 |
| Bruno township, Pine County..... | 183 | 76 | 68 | 89.5 | 8 | 2.50 | 1.75 | 107 | 98 | 3.8 | 4.2 | 0.0 |
| Brunswick township, Kanabec County..... | 580 | 501 | 445 | 88.8 | 56 | 2.59 | 3.09 | 79 | 42 | 2.3 | 2.6 | 0.0 |
| Brush Creek township, Faribault County..... | 86 | 81 | 71 | 87.7 | 10 | 2.70 | 3.30 | 5 | 0 | 1.2 | 1.4 | 0.0 |
| Buckman city, Morrison County..... | 105 | 95 | 82 | 86.3 | 13 | 2.83 | 2.92 | 10 | 0 | 3.1 | 0.0 | 18.8 |

Table 12.

Housing Occupancy and Tenure: 2010—Con.

[For information on confidentiality protection, nonsampling error, and definitions, see Selected Appendixes at <www.census.gov/prod/cen2010/cph-1-a.pdf>]

| State County Place and County Subdivision | Total housing units | Occupied housing units | | | | | | Vacant housing units | | | | |
|--|---------------------------|------------------------|----------------|--|--------------------|-----------------------------|------------------------------|----------------------|--|----------------------|----------------|--------|
| | | Total | Owner occupied | | Renter occupied | Average household size | | Total | For seasonal, recrea- tional, or occasional use | Vacancy rate | | |
| | | | Number | Percent of occupied housing units | | Owner- occupied units | Renter- occupied units | | | Available housing | Home- owner | Rental |
| | | | | | | | | | | | | |
| PLACE AND COUNTY SUBDIVISION—Con. | | | | | | | | | | | | |
| Buckman township, Morrison County..... | 255 | 244 | 221 | 90.6 | 23 | 3.01 | 2.96 | 11 | 4 | 0.4 | 0.0 | 4.2 |
| Buffalo city, Wright County..... | 6,044 | 5,699 | 4,177 | 73.3 | 1,522 | 2.80 | 2.22 | 345 | 62 | 3.2 | 1.7 | 7.0 |
| Buffalo township, Wright County..... | 644 | 623 | 579 | 92.9 | 44 | 2.93 | 2.34 | 21 | 8 | 0.6 | 0.5 | 2.2 |
| Buffalo Lake city, Renville County..... | 327 | 288 | 228 | 79.2 | 60 | 2.48 | 1.88 | 39 | 4 | 7.0 | 4.5 | 15.5 |
| Buh township, Morrison County..... | 203 | 196 | 172 | 87.8 | 24 | 2.65 | 2.71 | 7 | 3 | 0.0 | 0.0 | 0.0 |
| Buhl city, St. Louis County..... | 496 | 430 | 344 | 80.0 | 86 | 2.23 | 1.60 | 66 | 5 | 4.8 | 3.3 | 10.4 |
| Bullard township, Wadena County..... | 183 | 89 | 76 | 85.4 | 13 | 2.45 | 2.54 | 94 | 85 | 1.1 | 1.3 | 0.0 |
| Bull Moose township, Cass County..... | 61 | 45 | 41 | 91.1 | 4 | 3.10 | 1.50 | 16 | 14 | 0.0 | 0.0 | 0.0 |
| Bungo township, Cass County..... | 80 | 66 | 60 | 90.9 | 6 | 2.97 | 1.67 | 14 | 10 | 1.5 | 1.6 | 0.0 |
| Burbank township, Kandiyohi County..... | 227 | 205 | 190 | 92.7 | 15 | 2.75 | 2.93 | 22 | 12 | 1.4 | 1.0 | 6.3 |
| Burke township, Pipestone County..... | 87 | 78 | 69 | 88.5 | 9 | 2.78 | 1.89 | 9 | 0 | 0.0 | 0.0 | 0.0 |
| Burleene township, Todd County..... | 164 | 140 | 124 | 88.6 | 16 | 2.60 | 1.38 | 24 | 17 | 0.7 | 0.8 | 0.0 |
| Burlington township, Becker County..... | 650 | 567 | 514 | 90.7 | 53 | 2.75 | 2.51 | 83 | 42 | 2.7 | 1.9 | 10.0 |
| Burnhamville township, Todd County..... | 650 | 318 | 295 | 92.8 | 23 | 2.40 | 2.22 | 332 | 312 | 3.3 | 3.6 | 0.0 |
| Burnstown township, Brown County..... | 113 | 101 | 90 | 89.1 | 11 | 2.71 | 2.18 | 12 | 0 | 2.8 | 2.1 | 8.3 |
| Burnsville city, Dakota County..... | 25,759 | 24,283 | 16,051 | 66.1 | 8,232 | 2.55 | 2.31 | 1,476 | 104 | 4.4 | 2.1 | 8.7 |
| Burton township, Yellow Medicine County.... | 73 | 61 | 51 | 83.6 | 10 | 2.51 | 2.00 | 12 | 2 | 0.0 | 0.0 | 0.0 |
| Burtrum city, Todd County..... | 73 | 63 | 46 | 73.0 | 17 | 2.37 | 2.06 | 10 | 6 | 4.5 | 2.1 | 10.5 |
| Buse township, Otter Tail County..... | 208 | 190 | 167 | 87.9 | 23 | 2.59 | 2.17 | 18 | 11 | 2.6 | 1.2 | 11.5 |
| Butler township, Otter Tail County..... | 128 | 101 | 88 | 87.1 | 13 | 2.86 | 2.38 | 27 | 16 | 1.9 | 2.2 | 0.0 |
| Butterfield city, Watonwan County..... | 238 | 220 | 176 | 80.0 | 44 | 2.53 | 3.20 | 18 | 1 | 3.0 | 2.2 | 6.3 |
| Butterfield township, Watonwan County..... | 103 | 90 | 72 | 80.0 | 18 | 2.29 | 2.67 | 13 | 3 | 2.1 | 2.6 | 0.0 |
| Butternut Valley township, Blue Earth County..... | 135 | 125 | 115 | 92.0 | 10 | 2.61 | 2.50 | 10 | 1 | 0.8 | 0.9 | 0.0 |
| Buzzle township, Beltrami County..... | 174 | 129 | 118 | 91.5 | 11 | 2.45 | 1.91 | 45 | 35 | 1.5 | 0.8 | 8.3 |
| Bygland township, Polk County..... | 115 | 108 | 101 | 93.5 | 7 | 2.53 | 2.29 | 7 | 1 | 0.9 | 1.0 | 0.0 |
| Byron township, Cass County..... | 71 | 57 | 52 | 91.2 | 5 | 2.56 | 2.20 | 14 | 9 | 3.4 | 3.7 | 0.0 |
| Byron city, Olmsted County..... | 1,891 | 1,796 | 1,493 | 83.1 | 303 | 2.84 | 2.23 | 95 | 7 | 4.2 | 2.2 | 13.1 |
| Byron township, Waseca County..... | 103 | 91 | 80 | 87.9 | 11 | 2.60 | 2.00 | 12 | 1 | 5.1 | 5.8 | 0.0 |
| Cairo township, Renville County..... | 116 | 109 | 79 | 72.5 | 30 | 2.27 | 1.77 | 7 | 0 | 0.9 | 1.3 | 0.0 |
| Caledonia city, Houston County..... | 1,344 | 1,247 | 908 | 72.8 | 339 | 2.43 | 1.76 | 97 | 9 | 3.5 | 1.9 | 7.6 |
| Caledonia township, Houston County..... | 229 | 220 | 195 | 88.6 | 25 | 2.87 | 3.24 | 9 | 3 | 0.0 | 0.0 | 0.0 |
| Callaway city, Becker County..... | 88 | 79 | 57 | 72.2 | 22 | 3.00 | 2.86 | 9 | 0 | 3.7 | 5.0 | 0.0 |
| Callaway township, Becker County..... | 115 | 102 | 96 | 94.1 | 6 | 2.82 | 2.67 | 13 | 2 | 1.9 | 0.0 | 25.0 |
| Calumet city, Itasca County..... | 178 | 160 | 119 | 74.4 | 41 | 2.31 | 2.24 | 18 | 2 | 3.0 | 2.5 | 4.7 |
| Cambria township, Blue Earth County..... | 123 | 115 | 98 | 85.2 | 17 | 2.41 | 1.41 | 8 | 0 | 0.9 | 0.0 | 5.6 |
| Cambridge city, Isanti County..... | 3,426 | 3,137 | 2,094 | 66.8 | 1,043 | 2.63 | 2.15 | 289 | 11 | 5.3 | 3.5 | 8.9 |
| Cambridge township, Isanti County..... | 944 | 860 | 785 | 91.3 | 75 | 2.76 | 2.76 | 84 | 37 | 2.0 | 1.5 | 7.3 |
| Camden township, Carver County..... | 343 | 329 | 308 | 93.6 | 21 | 2.79 | 2.95 | 14 | 0 | 2.4 | 1.6 | 12.5 |
| Cameron township, Murray County..... | 57 | 52 | 49 | 94.2 | 3 | 2.69 | 1.67 | 5 | 0 | 0.0 | 0.0 | 0.0 |
| Camp township, Renville County..... | 94 | 81 | 66 | 81.5 | 15 | 2.24 | 2.53 | 13 | 5 | 1.2 | 1.5 | 0.0 |
| Camp 5 township, St. Louis County..... | 117 | 16 | 16 | 100.0 | 0 | 2.19 | 0.00 | 101 | 97 | 0.0 | 0.0 | (X) |
| Campbell city, Wilkin County..... | 104 | 72 | 65 | 90.3 | 7 | 2.09 | 3.14 | 32 | 2 | 12.2 | 9.7 | 30.0 |
| Campbell township, Wilkin County..... | 33 | 27 | 26 | 96.3 | 1 | 1.96 | 6.00 | 6 | 0 | 12.9 | 10.3 | 50.0 |
| Camp Lake township, Swift County..... | 122 | 91 | 76 | 83.5 | 15 | 2.17 | 3.20 | 31 | 16 | 3.2 | 1.3 | 11.8 |
| Camp Release township, Lac qui Parle County..... | 133 | 128 | 112 | 87.5 | 16 | 2.55 | 1.81 | 5 | 2 | 1.5 | 1.8 | 0.0 |
| Canby city, Yellow Medicine County..... | 892 | 792 | 555 | 70.1 | 237 | 2.27 | 1.75 | 100 | 20 | 4.1 | 1.9 | 8.8 |
| Candor township, Otter Tail County..... | 417 | 253 | 228 | 90.1 | 25 | 2.25 | 1.92 | 164 | 156 | 1.2 | 0.4 | 7.4 |
| Canisteo township, Dodge County..... | 246 | 237 | 215 | 90.7 | 22 | 2.81 | 2.27 | 9 | 3 | 0.0 | 0.0 | 0.0 |
| Cannon township, Kittson County..... | 21 | 8 | 8 | 100.0 | 0 | 2.50 | 0.00 | 13 | 11 | 0.0 | 0.0 | (X) |
| Cannon City township, Rice County..... | 468 | 441 | 408 | 92.5 | 33 | 2.80 | 2.15 | 27 | 1 | 2.2 | 1.2 | 13.2 |
| Cannon Falls city, Goodhue County..... | 1,869 | 1,708 | 1,225 | 71.7 | 483 | 2.52 | 1.86 | 161 | 5 | 7.2 | 2.6 | 17.2 |
| Cannon Falls township, Goodhue County.... | 408 | 397 | 366 | 92.2 | 31 | 2.67 | 2.94 | 11 | 1 | 0.7 | 0.3 | 6.1 |
| Canosia township, St. Louis County..... | 918 | 820 | 734 | 89.5 | 86 | 2.65 | 1.93 | 98 | 62 | 1.7 | 0.9 | 7.5 |
| Canton city, Fillmore County..... | 177 | 162 | 136 | 84.0 | 26 | 2.13 | 2.19 | 15 | 1 | 3.5 | 2.1 | 10.3 |
| Canton township, Fillmore County..... | 234 | 202 | 161 | 79.7 | 41 | 3.94 | 2.20 | 32 | 9 | 2.8 | 1.8 | 6.8 |
| Caribou township, Kittson County..... | 28 | 16 | 14 | 87.5 | 2 | 3.21 | 1.50 | 12 | 8 | 0.0 | 0.0 | 0.0 |
| Carimona township, Fillmore County..... | 145 | 122 | 105 | 86.1 | 17 | 2.41 | 2.53 | 23 | 17 | 0.8 | 0.0 | 5.6 |
| Carlisle township, Otter Tail County..... | 75 | 64 | 61 | 95.3 | 3 | 2.41 | 3.00 | 11 | 1 | 4.5 | 1.6 | 40.0 |
| Carlos city, Douglas County..... | 215 | 198 | 166 | 83.8 | 32 | 2.63 | 2.00 | 17 | 2 | 3.8 | 3.5 | 5.6 |
| Carlos township, Douglas County..... | 1,178 | 801 | 757 | 94.5 | 44 | 2.55 | 2.64 | 377 | 351 | 1.5 | 1.3 | 4.3 |
| Carlston township, Freeborn County..... | 134 | 121 | 108 | 89.3 | 13 | 2.54 | 2.38 | 13 | 5 | 3.2 | 2.7 | 7.1 |
| Carlton city, Carlton County..... | 355 | 337 | 201 | 59.6 | 136 | 2.51 | 1.49 | 18 | 2 | 3.4 | 2.9 | 4.2 |
| Carpenter township, Itasca County..... | 306 | 86 | 84 | 97.7 | 2 | 2.07 | 2.50 | 220 | 213 | 2.3 | 2.3 | 0.0 |
| Carrollton township, Fillmore County..... | 161 | 121 | 103 | 85.1 | 18 | 2.55 | 2.17 | 40 | 30 | 1.6 | 0.9 | 5.3 |
| Carson township, Cottonwood County..... | 120 | 111 | 99 | 89.2 | 12 | 2.53 | 2.50 | 9 | 1 | 0.0 | 0.0 | 0.0 |
| Carsonville township, Becker County..... | 120 | 89 | 77 | 86.5 | 12 | 2.42 | 2.83 | 31 | 23 | 2.2 | 1.3 | 7.7 |
| Carver city, Carver County..... | 1,236 | 1,182 | 1,089 | 92.1 | 93 | 3.20 | 2.56 | 54 | 4 | 2.8 | 2.9 | 1.0 |
| Cascade township, Olmsted County..... | 1,060 | 1,030 | 984 | 95.5 | 46 | 2.73 | 2.72 | 30 | 6 | 1.3 | 1.1 | 6.1 |
| Cashel township, Swift County..... | 60 | 59 | 52 | 88.1 | 7 | 2.81 | 4.00 | 1 | 0 | 0.0 | 0.0 | 0.0 |

Table 12.

Housing Occupancy and Tenure: 2010—Con.

[For information on confidentiality protection, nonsampling error, and definitions, see Selected Appendixes at <www.census.gov/prod/cen2010/cph-1-a.pdf>]

| State County Place and County Subdivision | Total housing units | Occupied housing units | | | | | | Vacant housing units | | | | |
|---|---------------------------|------------------------|----------------|--|--------------------|-----------------------------|------------------------------|----------------------|--|----------------------|----------------|--------|
| | | Total | Owner occupied | | Renter occupied | Average household size | | Total | For seasonal, recrea- tional, or occasional use | Vacancy rate | | |
| | | | Number | Percent of occupied housing units | | Owner- occupied units | Renter- occupied units | | | Available housing | Home- owner | Rental |
| | | | | | | | | | | | | |
| PLACE AND COUNTY SUBDIVISION—Con. | | | | | | | | | | | | |
| Cass Lake city, Cass County..... | 371 | 305 | 160 | 52.5 | 145 | 2.72 | 2.31 | 66 | 33 | 4.3 | 1.2 | 7.5 |
| Castle Rock township, Dakota County..... | 523 | 504 | 455 | 90.3 | 49 | 2.64 | 2.86 | 19 | 0 | 1.4 | 0.7 | 7.5 |
| Cedar township, Marshall County..... | 51 | 34 | 30 | 88.2 | 4 | 2.53 | 2.50 | 17 | 13 | 0.0 | 0.0 | 0.0 |
| Cedar township, Martin County..... | 101 | 90 | 78 | 86.7 | 12 | 2.37 | 3.17 | 11 | 2 | 0.0 | 0.0 | 0.0 |
| Cedarbend township, Roseau County..... | 95 | 88 | 76 | 86.4 | 12 | 2.54 | 2.33 | 7 | 3 | 4.3 | 0.0 | 25.0 |
| Cedar Lake township, Scott County..... | 971 | 939 | 892 | 95.0 | 47 | 2.98 | 2.62 | 32 | 8 | 1.3 | 1.1 | 4.0 |
| Cedar Mills city, Meeker County..... | 24 | 23 | 21 | 91.3 | 2 | 1.90 | 2.50 | 1 | 0 | 4.2 | 4.5 | 0.0 |
| Cedar Mills township, Meeker County..... | 194 | 182 | 158 | 86.8 | 24 | 2.54 | 2.46 | 12 | 0 | 2.2 | 1.3 | 7.7 |
| Cedar Valley township, St. Louis County..... | 140 | 75 | 73 | 97.3 | 2 | 2.58 | 3.50 | 65 | 61 | 2.6 | 1.4 | 33.3 |
| Center township, Crow Wing County..... | 582 | 367 | 333 | 90.7 | 34 | 2.48 | 2.32 | 215 | 194 | 0.8 | 0.6 | 2.9 |
| Center City city, Chisago County..... | 291 | 247 | 195 | 78.9 | 52 | 2.51 | 1.88 | 44 | 28 | 3.1 | 1.0 | 10.3 |
| Center Creek township, Martin County..... | 99 | 92 | 72 | 78.3 | 20 | 2.24 | 2.65 | 7 | 0 | 0.0 | 0.0 | 0.0 |
| Centerville city, Anoka County..... | 1,363 | 1,315 | 1,189 | 90.4 | 126 | 2.97 | 2.05 | 48 | 4 | 1.7 | 1.2 | 5.9 |
| Ceresco township, Blue Earth County..... | 102 | 93 | 81 | 87.1 | 12 | 2.47 | 3.25 | 9 | 3 | 0.0 | 0.0 | 0.0 |
| Cerro Gordo township, Lac qui Parle County | 91 | 76 | 65 | 85.5 | 11 | 2.58 | 2.64 | 15 | 6 | 3.6 | 2.8 | 7.7 |
| Ceylon city, Martin County..... | 183 | 153 | 127 | 83.0 | 26 | 2.45 | 2.23 | 30 | 0 | 5.2 | 2.8 | 16.1 |
| Champion township, Wilkin County..... | 32 | 26 | 25 | 96.2 | 1 | 2.08 | 1.00 | 6 | 1 | 7.1 | 3.8 | 50.0 |
| Champlin city, Hennepin County..... | 8,598 | 8,328 | 7,159 | 86.0 | 1,169 | 2.84 | 2.34 | 270 | 24 | 1.8 | 1.2 | 5.3 |
| Chanarambie township, Murray County..... | 82 | 77 | 70 | 90.9 | 7 | 2.71 | 2.29 | 5 | 0 | 0.0 | 0.0 | 0.0 |
| Chandler city, Murray County..... | 120 | 109 | 77 | 70.6 | 32 | 2.64 | 2.09 | 11 | 2 | 1.8 | 0.0 | 5.9 |
| Chanhasen city..... | 8,679 | 8,352 | 7,212 | 86.4 | 1,140 | 2.86 | 2.06 | 327 | 62 | 2.1 | 1.7 | 4.7 |
| Carver County (part)..... | 8,679 | 8,352 | 7,212 | 86.4 | 1,140 | 2.86 | 2.06 | 327 | 62 | 2.1 | 1.7 | 4.7 |
| Hennepin County (part)..... | 0 | 0 | 0 | (X) | 0 | 0.00 | 0.00 | 0 | 0 | (X) | (X) | (X) |
| Charlestown township, Redwood County..... | 95 | 82 | 74 | 90.2 | 8 | 2.50 | 2.88 | 13 | 2 | 2.4 | 2.6 | 0.0 |
| Chaska city, Carver County..... | 9,290 | 8,816 | 6,392 | 72.5 | 2,424 | 2.85 | 2.25 | 474 | 50 | 3.5 | 1.5 | 8.6 |
| Chatfield city..... | 1,174 | 1,092 | 822 | 75.3 | 270 | 2.63 | 2.01 | 82 | 4 | 4.5 | 3.1 | 8.4 |
| Fillmore County (part)..... | 679 | 627 | 430 | 68.6 | 197 | 2.66 | 1.81 | 52 | 3 | 5.6 | 3.4 | 10.0 |
| Olmsted County (part)..... | 495 | 465 | 392 | 84.3 | 73 | 2.60 | 2.55 | 30 | 1 | 2.9 | 2.7 | 3.9 |
| Chatfield township, Fillmore County..... | 206 | 191 | 177 | 92.7 | 14 | 2.79 | 2.64 | 15 | 6 | 1.5 | 1.1 | 6.7 |
| Chatham township, Wright County..... | 435 | 416 | 400 | 96.2 | 16 | 3.14 | 2.56 | 19 | 6 | 1.9 | 2.0 | 0.0 |
| Chengwatana township, Pine County..... | 564 | 371 | 339 | 91.4 | 32 | 2.62 | 3.09 | 193 | 167 | 2.6 | 2.9 | 0.0 |
| Cherry township, St. Louis County..... | 393 | 352 | 330 | 93.8 | 22 | 2.43 | 2.59 | 41 | 18 | 0.6 | 0.6 | 0.0 |
| Cherry Grove township, Goodhue County.... | 160 | 149 | 138 | 92.6 | 11 | 2.67 | 2.55 | 11 | 1 | 2.6 | 2.1 | 8.3 |
| Chester township, Polk County..... | 41 | 33 | 32 | 97.0 | 1 | 2.25 | 3.00 | 8 | 2 | 0.0 | 0.0 | 0.0 |
| Chester township, Wabasha County..... | 173 | 164 | 139 | 84.8 | 25 | 2.87 | 2.24 | 9 | 2 | 2.4 | 1.4 | 7.4 |
| Chickamaw Beach city, Cass County..... | 111 | 58 | 57 | 98.3 | 1 | 1.98 | 1.00 | 53 | 43 | 6.5 | 6.6 | 0.0 |
| Chief township, Mahnomen County..... | 50 | 39 | 33 | 84.6 | 6 | 2.39 | 2.83 | 11 | 0 | 8.7 | 10.0 | 0.0 |
| Chilgren township, Lake of the Woods County..... | 108 | 70 | 67 | 95.7 | 3 | 2.66 | 1.33 | 38 | 27 | 1.4 | 1.5 | 0.0 |
| Chippewa Falls township, Pope County..... | 131 | 103 | 88 | 85.4 | 15 | 2.31 | 1.67 | 28 | 18 | 1.0 | 1.1 | 0.0 |
| Chisago City city, Chisago County..... | 2,209 | 2,051 | 1,544 | 75.3 | 507 | 2.51 | 1.88 | 158 | 66 | 3.4 | 2.2 | 6.8 |
| Chisago Lake township, Chisago County..... | 1,842 | 1,633 | 1,532 | 93.8 | 101 | 2.86 | 2.48 | 209 | 152 | 2.0 | 1.8 | 5.6 |
| Chisholm city, St. Louis County..... | 2,524 | 2,256 | 1,579 | 70.0 | 677 | 2.26 | 1.89 | 268 | 22 | 3.2 | 2.0 | 5.8 |
| Chokio city, Stevens County..... | 229 | 207 | 167 | 80.7 | 40 | 2.00 | 1.63 | 22 | 5 | 6.3 | 3.4 | 16.3 |
| Christiania township, Jackson County..... | 180 | 112 | 94 | 83.9 | 18 | 2.16 | 2.56 | 68 | 60 | 3.4 | 4.1 | 0.0 |
| Circle Pines city, Anoka County..... | 2,085 | 2,006 | 1,709 | 85.2 | 297 | 2.52 | 2.03 | 79 | 9 | 2.4 | 1.3 | 8.6 |
| Clara City city, Chippewa County..... | 625 | 584 | 423 | 72.4 | 161 | 2.36 | 1.81 | 41 | 1 | 2.3 | 1.9 | 3.6 |
| Claremont city, Dodge County..... | 249 | 220 | 172 | 78.2 | 48 | 2.48 | 2.54 | 29 | 2 | 7.5 | 5.5 | 14.3 |
| Claremont township, Dodge County..... | 177 | 167 | 149 | 89.2 | 18 | 2.71 | 3.17 | 10 | 1 | 1.2 | 0.7 | 5.3 |
| Clarissa city, Todd County..... | 323 | 291 | 199 | 68.4 | 92 | 2.24 | 1.71 | 32 | 1 | 4.2 | 2.5 | 7.8 |
| Clark township, Aitkin County..... | 95 | 69 | 63 | 91.3 | 6 | 2.48 | 2.17 | 26 | 23 | 0.0 | 0.0 | 0.0 |
| Clark township, Faribault County..... | 109 | 101 | 86 | 85.1 | 15 | 2.63 | 1.87 | 8 | 0 | 1.9 | 0.0 | 11.8 |
| Clarkfield city, Yellow Medicine County..... | 424 | 372 | 277 | 74.5 | 95 | 2.27 | 1.94 | 52 | 6 | 5.8 | 2.8 | 13.6 |
| Clarks Grove city, Freeborn County..... | 312 | 295 | 240 | 81.4 | 55 | 2.41 | 2.31 | 17 | 1 | 3.0 | 0.4 | 12.5 |
| Clay township, Hubbard County..... | 113 | 33 | 31 | 93.9 | 2 | 2.03 | 3.00 | 80 | 73 | 5.6 | 5.9 | 0.0 |
| Clayton township, Mower County..... | 68 | 61 | 55 | 90.2 | 6 | 2.69 | 1.67 | 7 | 0 | 1.6 | 0.0 | 14.3 |
| Clearbrook city, Clearwater County..... | 280 | 250 | 148 | 59.2 | 102 | 2.04 | 1.75 | 30 | 1 | 7.7 | 3.3 | 13.6 |
| Clear Creek UT, Carlton County..... | 161 | 69 | 63 | 91.3 | 6 | 2.35 | 2.00 | 92 | 89 | 0.0 | 0.0 | 0.0 |
| Clear Lake city, Sherburne County..... | 222 | 205 | 157 | 76.6 | 48 | 2.82 | 2.13 | 17 | 3 | 1.9 | 0.0 | 7.7 |
| Clear Lake township, Sherburne County..... | 695 | 586 | 553 | 94.4 | 33 | 2.63 | 2.52 | 109 | 86 | 2.0 | 1.4 | 10.8 |
| Clearwater city..... | 762 | 680 | 483 | 71.0 | 197 | 2.66 | 2.28 | 82 | 14 | 8.1 | 3.6 | 17.6 |
| Stearns County (part)..... | 0 | 0 | 0 | (X) | 0 | 0.00 | 0.00 | 0 | 0 | (X) | (X) | (X) |
| Wright County (part)..... | 762 | 680 | 483 | 71.0 | 197 | 2.66 | 2.28 | 82 | 14 | 8.1 | 3.6 | 17.6 |
| Clearwater township, Wright County..... | 615 | 483 | 457 | 94.6 | 26 | 2.68 | 3.08 | 132 | 114 | 0.8 | 0.9 | 0.0 |
| Clements city, Redwood County..... | 80 | 66 | 63 | 95.5 | 3 | 2.33 | 2.00 | 14 | 0 | 4.3 | 4.5 | 0.0 |
| Cleveland city, Le Sueur County..... | 298 | 278 | 242 | 87.1 | 36 | 2.63 | 2.31 | 20 | 1 | 2.5 | 1.2 | 10.0 |
| Cleveland township, Le Sueur County..... | 331 | 259 | 241 | 93.1 | 18 | 2.54 | 2.28 | 72 | 60 | 2.3 | 2.4 | 0.0 |
| Clifton township, Lyon County..... | 98 | 87 | 73 | 83.9 | 14 | 2.96 | 2.36 | 11 | 0 | 4.4 | 2.7 | 12.5 |
| Clifton township, Traverse County..... | 35 | 29 | 26 | 89.7 | 3 | 2.65 | 2.00 | 6 | 0 | 0.0 | 0.0 | 0.0 |
| Climax city, Polk County..... | 118 | 112 | 87 | 77.7 | 25 | 2.46 | 2.12 | 6 | 2 | 0.9 | 0.0 | 3.7 |

Table 12.

Housing Occupancy and Tenure: 2010—Con.

[For information on confidentiality protection, nonsampling error, and definitions, see Selected Appendixes at <www.census.gov/prod/cen2010/cph-1-a.pdf>]

| State County Place and County Subdivision | Total housing units | Occupied housing units | | | | | | Vacant housing units | | | | |
|---|---------------------------|------------------------|----------------|--|--------------------|-----------------------------|------------------------------|----------------------|--|----------------------|----------------|--------|
| | | Total | Owner occupied | | Renter occupied | Average household size | | Total | For seasonal, recrea- tional, or occasional use | Vacancy rate | | |
| | | | Number | Percent of occupied housing units | | Owner- occupied units | Renter- occupied units | | | Available housing | Home- owner | Rental |
| | | | | | | | | | | | | |
| PLACE AND COUNTY SUBDIVISION—Con. | | | | | | | | | | | | |
| Clinton city, Big Stone County..... | 255 | 201 | 154 | 76.6 | 47 | 2.31 | 1.89 | 54 | 8 | 3.6 | 3.0 | 5.9 |
| Clinton township, Rock County..... | 104 | 100 | 95 | 95.0 | 5 | 2.78 | 2.60 | 4 | 0 | 1.0 | 1.0 | 0.0 |
| Clinton township, St. Louis County..... | 456 | 419 | 381 | 90.9 | 38 | 2.43 | 2.34 | 37 | 13 | 0.2 | 0.3 | 0.0 |
| Clinton Falls township, Steele County..... | 166 | 153 | 140 | 91.5 | 13 | 2.24 | 2.85 | 13 | 1 | 3.8 | 2.8 | 13.3 |
| Clitherall city, Otter Tail County..... | 64 | 52 | 42 | 80.8 | 10 | 1.95 | 2.40 | 12 | 8 | 1.9 | 2.3 | 0.0 |
| Clitherall township, Otter Tail County..... | 512 | 203 | 184 | 90.6 | 19 | 2.26 | 2.11 | 309 | 278 | 5.5 | 3.1 | 23.1 |
| Clontarf city, Swift County..... | 69 | 64 | 58 | 90.6 | 6 | 2.62 | 2.00 | 5 | 1 | 1.5 | 0.0 | 14.3 |
| Clontarf township, Swift County..... | 40 | 37 | 32 | 86.5 | 5 | 2.38 | 2.00 | 3 | 1 | 0.0 | 0.0 | 0.0 |
| Cloquet city, Carlton County..... | 5,235 | 4,959 | 3,499 | 70.6 | 1,460 | 2.55 | 2.06 | 276 | 25 | 3.0 | 1.5 | 6.4 |
| Clover township, Clearwater County..... | 79 | 46 | 40 | 87.0 | 6 | 2.33 | 3.33 | 33 | 30 | 2.1 | 2.4 | 0.0 |
| Clover township, Hubbard County..... | 199 | 70 | 65 | 92.9 | 5 | 2.25 | 1.60 | 129 | 115 | 9.0 | 5.7 | 37.5 |
| Clover township, Mahanomen County..... | 49 | 42 | 32 | 76.2 | 10 | 2.84 | 3.00 | 7 | 4 | 2.3 | 3.0 | 0.0 |
| Clover township, Pine County..... | 1,178 | 168 | 147 | 87.5 | 21 | 2.37 | 2.95 | 1,010 | 997 | 3.4 | 3.3 | 4.3 |
| Cloverleaf township, Pennington County..... | 35 | 31 | 28 | 90.3 | 3 | 2.68 | 3.00 | 4 | 0 | 0.0 | 0.0 | 0.0 |
| Clow township, Kittson County..... | 20 | 16 | 14 | 87.5 | 2 | 2.79 | 3.50 | 4 | 0 | 0.0 | 0.0 | 0.0 |
| Coates city, Dakota County..... | 71 | 66 | 39 | 59.1 | 27 | 2.54 | 2.30 | 5 | 0 | 1.4 | 0.0 | 3.2 |
| Cobden city, Brown County..... | 20 | 18 | 15 | 83.3 | 3 | 2.13 | 1.33 | 2 | 0 | 5.0 | 6.3 | 0.0 |
| Cohasset city, Itasca County..... | 1,324 | 1,067 | 944 | 88.5 | 123 | 2.56 | 2.24 | 257 | 204 | 2.1 | 1.5 | 6.8 |
| Cokato city, Wright County..... | 1,103 | 1,000 | 684 | 68.4 | 316 | 2.85 | 2.08 | 103 | 3 | 7.8 | 3.1 | 16.6 |
| Cokato township, Wright County..... | 417 | 373 | 340 | 91.2 | 33 | 3.53 | 3.09 | 44 | 30 | 1.3 | 0.3 | 10.8 |
| Cold Spring city, Stearns County..... | 1,641 | 1,549 | 1,150 | 74.2 | 399 | 2.73 | 1.98 | 92 | 8 | 3.4 | 2.2 | 6.7 |
| Coleraine city, Itasca County..... | 831 | 768 | 631 | 82.2 | 137 | 2.63 | 2.10 | 63 | 13 | 2.3 | 1.7 | 4.8 |
| Colfax township, Kandiyohi County..... | 330 | 224 | 206 | 92.0 | 18 | 2.46 | 2.22 | 106 | 99 | 2.2 | 2.4 | 0.0 |
| Collegeville township, Stearns County..... | 894 | 696 | 657 | 94.4 | 39 | 2.56 | 2.10 | 198 | 186 | 0.9 | 0.3 | 9.1 |
| Collins township, McLeod County..... | 216 | 183 | 170 | 92.9 | 13 | 2.59 | 2.54 | 33 | 19 | 1.1 | 0.6 | 7.1 |
| Collinwood township, Meeker County..... | 521 | 392 | 368 | 93.9 | 24 | 2.80 | 2.79 | 129 | 104 | 3.9 | 3.7 | 7.7 |
| Cologne city, Carver County..... | 562 | 539 | 465 | 86.3 | 74 | 2.84 | 2.66 | 23 | 1 | 2.7 | 2.3 | 5.1 |
| Columbia township, Polk County..... | 235 | 188 | 169 | 89.9 | 19 | 2.56 | 1.95 | 47 | 23 | 0.0 | 0.0 | 0.0 |
| Columbia Heights city, Anoka County..... | 8,584 | 7,926 | 5,414 | 68.3 | 2,512 | 2.47 | 2.37 | 658 | 19 | 5.1 | 2.7 | 9.8 |
| Columbus city, Anoka County..... | 1,464 | 1,416 | 1,340 | 94.6 | 76 | 2.77 | 2.63 | 48 | 19 | 1.0 | 0.8 | 4.9 |
| Colvin township, St. Louis County..... | 328 | 143 | 130 | 90.9 | 13 | 2.25 | 1.92 | 185 | 171 | 2.7 | 3.0 | 0.0 |
| Comfort township, Kanabec County..... | 493 | 420 | 384 | 91.4 | 36 | 2.59 | 2.28 | 73 | 51 | 2.1 | 1.8 | 5.3 |
| Comfrey city..... | 180 | 169 | 135 | 79.9 | 34 | 2.41 | 1.65 | 11 | 2 | 2.3 | 1.4 | 5.6 |
| Brown County (part)..... | 171 | 160 | 131 | 81.9 | 29 | 2.43 | 1.66 | 11 | 2 | 2.4 | 1.5 | 6.5 |
| Cottonwood County (part)..... | 9 | 9 | 4 | 44.4 | 5 | 2.00 | 1.60 | 0 | 0 | 0.0 | 0.0 | 0.0 |
| Como township, Marshall County..... | 38 | 20 | 19 | 95.0 | 1 | 2.00 | 1.00 | 18 | 16 | 0.0 | 0.0 | 0.0 |
| Compton township, Otter Tail County..... | 298 | 275 | 238 | 86.5 | 37 | 2.97 | 2.54 | 23 | 9 | 0.7 | 0.4 | 2.6 |
| Comstock city, Clay County..... | 44 | 38 | 37 | 97.4 | 1 | 2.46 | 2.00 | 6 | 0 | 2.6 | 0.0 | 50.0 |
| Comstock township, Marshall County..... | 54 | 48 | 41 | 85.4 | 7 | 2.34 | 1.29 | 6 | 2 | 2.0 | 0.0 | 12.5 |
| Concord township, Dodge County..... | 234 | 219 | 191 | 87.2 | 28 | 2.68 | 2.25 | 15 | 4 | 0.9 | 0.5 | 3.4 |
| Conger city, Freeborn County..... | 69 | 62 | 54 | 87.1 | 8 | 2.35 | 2.38 | 7 | 0 | 4.6 | 5.3 | 0.0 |
| Connelly township, Wilkin County..... | 46 | 43 | 41 | 95.3 | 2 | 2.66 | 3.50 | 3 | 0 | 4.4 | 4.7 | 0.0 |
| Cook city, St. Louis County..... | 306 | 268 | 168 | 62.7 | 100 | 2.20 | 1.77 | 38 | 7 | 7.5 | 4.5 | 12.1 |
| Coon Creek township, Lyon County..... | 100 | 94 | 87 | 92.6 | 7 | 2.59 | 2.71 | 6 | 0 | 1.0 | 0.0 | 12.5 |
| Coon Rapids city, Anoka County..... | 24,462 | 23,532 | 18,159 | 77.2 | 5,373 | 2.65 | 2.42 | 930 | 55 | 2.6 | 1.7 | 5.5 |
| Copley township, Clearwater County..... | 353 | 317 | 283 | 89.3 | 34 | 2.75 | 2.74 | 36 | 14 | 1.9 | 1.4 | 5.6 |
| Corcoran city, Hennepin County..... | 1,919 | 1,867 | 1,740 | 93.2 | 127 | 2.88 | 2.94 | 52 | 3 | 1.3 | 1.1 | 3.8 |
| Cordova township, Le Sueur County..... | 287 | 181 | 163 | 90.1 | 18 | 2.59 | 2.72 | 106 | 90 | 3.2 | 0.6 | 21.7 |
| Corinna township, Wright County..... | 1,662 | 930 | 858 | 92.3 | 72 | 2.53 | 2.03 | 732 | 690 | 1.8 | 1.4 | 6.4 |
| Corliss township, Otter Tail County..... | 318 | 189 | 174 | 92.1 | 15 | 2.61 | 2.60 | 129 | 111 | 2.6 | 2.8 | 0.0 |
| Cormant township, Beltrami County..... | 93 | 68 | 63 | 92.6 | 5 | 2.30 | 2.60 | 25 | 19 | 2.9 | 3.1 | 0.0 |
| Cormorant township, Becker County..... | 1,087 | 473 | 448 | 94.7 | 25 | 2.19 | 2.28 | 614 | 587 | 3.1 | 2.2 | 16.7 |
| Cornish township, Aitkin County..... | 66 | 14 | 14 | 100.0 | 0 | 2.00 | 0.00 | 52 | 45 | 21.1 | 17.6 | 50.0 |
| Cornish township, Sibley County..... | 107 | 105 | 99 | 94.3 | 6 | 2.33 | 2.00 | 2 | 0 | 0.0 | 0.0 | 0.0 |
| Correll city, Big Stone County..... | 27 | 18 | 15 | 83.3 | 3 | 2.00 | 1.33 | 9 | 5 | 9.1 | 10.5 | 0.0 |
| Cosmos city, Meeker County..... | 261 | 229 | 184 | 80.3 | 45 | 2.10 | 1.91 | 32 | 1 | 6.9 | 3.2 | 19.6 |
| Cosmos township, Meeker County..... | 97 | 88 | 80 | 90.9 | 8 | 2.61 | 2.38 | 9 | 2 | 1.1 | 1.2 | 0.0 |
| Cottage Grove city, Washington County..... | 12,102 | 11,719 | 10,387 | 88.6 | 1,332 | 2.98 | 2.72 | 383 | 22 | 1.9 | 1.4 | 5.7 |
| Cotton township, St. Louis County..... | 434 | 192 | 182 | 94.8 | 10 | 2.33 | 2.10 | 242 | 225 | 1.0 | 0.5 | 9.1 |
| Cottonwood township, Brown County..... | 357 | 341 | 315 | 92.4 | 26 | 2.44 | 2.42 | 16 | 1 | 2.3 | 1.3 | 13.3 |
| Cottonwood city, Lyon County..... | 545 | 504 | 362 | 71.8 | 142 | 2.56 | 1.96 | 41 | 1 | 5.8 | 1.9 | 14.1 |
| Courtland city, Nicollet County..... | 251 | 237 | 203 | 85.7 | 34 | 2.71 | 1.76 | 14 | 0 | 4.4 | 2.4 | 15.0 |
| Courtland township, Nicollet County..... | 245 | 236 | 208 | 88.1 | 28 | 2.69 | 2.54 | 9 | 0 | 0.8 | 0.9 | 0.0 |
| Crane Lake township, St. Louis County..... | 217 | 38 | 32 | 84.2 | 6 | 2.31 | 1.33 | 179 | 179 | 0.0 | 0.0 | 0.0 |
| Crate township, Chippewa County..... | 93 | 85 | 77 | 90.6 | 8 | 2.58 | 1.50 | 8 | 1 | 0.0 | 0.0 | 0.0 |
| Credit River township, Scott County..... | 1,709 | 1,662 | 1,582 | 95.2 | 80 | 3.07 | 2.91 | 47 | 11 | 1.0 | 1.1 | 0.0 |
| Croke township, Traverse County..... | 38 | 33 | 29 | 87.9 | 4 | 2.28 | 2.25 | 5 | 0 | 2.9 | 3.3 | 0.0 |
| Cromwell city, Carlton County..... | 180 | 130 | 51 | 39.2 | 79 | 2.39 | 1.42 | 50 | 29 | 9.1 | 3.8 | 12.2 |
| Cromwell township, Clay County..... | 130 | 124 | 117 | 94.4 | 7 | 2.75 | 3.29 | 6 | 1 | 0.8 | 0.8 | 0.0 |
| Crooked Creek township, Houston County... | 133 | 111 | 95 | 85.6 | 16 | 2.62 | 2.25 | 22 | 14 | 0.0 | 0.0 | 0.0 |

Table 12.

Housing Occupancy and Tenure: 2010—Con.

[For information on confidentiality protection, nonsampling error, and definitions, see Selected Appendixes at <www.census.gov/prod/cen2010/cph-1-a.pdf>]

| State County Place and County Subdivision | Total housing units | Occupied housing units | | | | | | Vacant housing units | | | | |
|---|---------------------------|------------------------|----------------|--|--------------------|-----------------------------|------------------------------|----------------------|--|----------------------|----------------|--------|
| | | Total | Owner occupied | | Renter occupied | Average household size | | Total | For seasonal, recrea- tional, or occasional use | Vacancy rate | | |
| | | | Number | Percent of occupied housing units | | Owner- occupied units | Renter- occupied units | | | Available housing | Home- owner | Rental |
| | | | | | | | | | | | | |
| PLACE AND COUNTY SUBDIVISION—Con. | | | | | | | | | | | | |
| Crooked Lake township, Cass County..... | 1,248 | 283 | 268 | 94.7 | 15 | 1.97 | 2.07 | 965 | 945 | 3.7 | 2.9 | 15.8 |
| Crooks township, Renville County..... | 76 | 68 | 59 | 86.8 | 9 | 2.97 | 1.78 | 8 | 1 | 4.2 | 3.3 | 9.1 |
| Crookston city, Polk County..... | 3,303 | 3,109 | 1,913 | 61.5 | 1,196 | 2.48 | 1.93 | 194 | 18 | 3.1 | 1.0 | 6.3 |
| Crookston township, Polk County..... | 162 | 158 | 148 | 93.7 | 10 | 2.64 | 2.20 | 4 | 0 | 0.0 | 0.0 | 0.0 |
| Crosby city, Crow Wing County..... | 1,241 | 1,065 | 598 | 56.2 | 467 | 2.31 | 1.91 | 176 | 40 | 8.3 | 4.5 | 12.8 |
| Crosby township, Pine County..... | 78 | 41 | 36 | 87.8 | 5 | 2.22 | 2.60 | 37 | 32 | 6.8 | 5.3 | 16.7 |
| Crosslake city, Crow Wing County..... | 2,799 | 1,027 | 912 | 88.8 | 115 | 2.08 | 2.11 | 1,772 | 1,659 | 7.6 | 5.4 | 22.1 |
| Crow Lake township, Stearns County..... | 141 | 134 | 121 | 90.3 | 13 | 2.39 | 2.23 | 7 | 3 | 1.5 | 0.0 | 13.3 |
| Crow River township, Stearns County..... | 135 | 123 | 108 | 87.8 | 15 | 2.65 | 2.73 | 12 | 2 | 2.4 | 0.9 | 11.1 |
| Crow Wing township, Crow Wing County..... | 724 | 688 | 621 | 90.3 | 67 | 2.87 | 2.78 | 36 | 7 | 1.7 | 1.4 | 4.3 |
| Crow Wing Lake township, Hubbard County..... | 598 | 164 | 146 | 89.0 | 18 | 2.03 | 1.94 | 434 | 407 | 10.2 | 8.6 | 21.7 |
| Crystal city, Hennepin County..... | 9,634 | 9,183 | 6,847 | 74.6 | 2,336 | 2.46 | 2.17 | 451 | 17 | 3.0 | 1.7 | 6.7 |
| Crystal Bay township, Lake County..... | 329 | 215 | 190 | 88.4 | 25 | 2.14 | 1.96 | 114 | 97 | 0.5 | 0.5 | 0.0 |
| Cuba township, Becker County..... | 112 | 102 | 92 | 90.2 | 10 | 2.75 | 2.40 | 10 | 4 | 1.0 | 1.1 | 0.0 |
| Culdrum township, Morrison County..... | 194 | 173 | 145 | 83.8 | 28 | 2.86 | 2.61 | 21 | 6 | 2.2 | 1.4 | 6.3 |
| Culver township, St. Louis County..... | 139 | 115 | 98 | 85.2 | 17 | 2.67 | 1.65 | 24 | 18 | 2.5 | 0.0 | 15.0 |
| Currie city, Murray County..... | 125 | 114 | 104 | 91.2 | 10 | 2.08 | 1.70 | 11 | 2 | 1.6 | 0.9 | 9.1 |
| Cushing township, Morrison County..... | 365 | 279 | 263 | 94.3 | 16 | 2.58 | 1.75 | 86 | 68 | 2.8 | 2.2 | 11.1 |
| Custer township, Lyon County..... | 90 | 85 | 75 | 88.2 | 10 | 2.45 | 1.90 | 5 | 1 | 1.2 | 1.3 | 0.0 |
| Cuyuna city, Crow Wing County..... | 162 | 126 | 109 | 86.5 | 17 | 2.66 | 2.47 | 36 | 30 | 1.6 | 0.9 | 5.6 |
| Cyrus city, Pope County..... | 157 | 137 | 91 | 66.4 | 46 | 2.24 | 1.83 | 20 | 5 | 3.5 | 2.2 | 6.0 |
| Daggett Brook township, Crow Wing County..... | 241 | 212 | 191 | 90.1 | 21 | 2.59 | 2.86 | 29 | 16 | 1.4 | 1.0 | 4.3 |
| Dahlgren township, Carver County..... | 512 | 494 | 436 | 88.3 | 58 | 2.75 | 2.28 | 18 | 4 | 0.2 | 0.0 | 1.7 |
| Daliley township, Mille Lacs County..... | 121 | 97 | 83 | 85.6 | 14 | 2.43 | 2.29 | 24 | 13 | 2.0 | 1.2 | 6.7 |
| Dakota city, Winona County..... | 151 | 137 | 132 | 96.4 | 5 | 2.40 | 1.20 | 14 | 11 | 2.1 | 2.2 | 0.0 |
| Dalbo township, Isanti County..... | 304 | 274 | 251 | 91.6 | 23 | 2.69 | 2.96 | 30 | 9 | 1.1 | 1.2 | 0.0 |
| Dale township, Cottonwood County..... | 70 | 65 | 63 | 96.9 | 2 | 2.30 | 3.00 | 5 | 2 | 1.5 | 1.6 | 0.0 |
| Dalton city, Otter Tail County..... | 133 | 115 | 86 | 74.8 | 29 | 2.34 | 1.79 | 18 | 3 | 6.5 | 5.5 | 9.4 |
| Dane Prairie township, Otter Tail County..... | 478 | 351 | 332 | 94.6 | 19 | 2.55 | 2.16 | 127 | 116 | 1.1 | 1.2 | 0.0 |
| Danforth township, Pine County..... | 78 | 32 | 27 | 84.4 | 5 | 2.37 | 2.80 | 46 | 42 | 3.0 | 3.6 | 0.0 |
| Danielson township, Meeker County..... | 122 | 111 | 104 | 93.7 | 7 | 2.63 | 3.00 | 11 | 6 | 1.7 | 1.9 | 0.0 |
| Danube city, Renville County..... | 227 | 209 | 173 | 82.8 | 36 | 2.54 | 1.83 | 18 | 1 | 5.9 | 2.3 | 20.0 |
| Danvers city, Swift County..... | 45 | 40 | 40 | 100.0 | 0 | 2.43 | 0.00 | 5 | 0 | 9.1 | 7.0 | 100.0 |
| Danville township, Blue Earth County..... | 107 | 99 | 90 | 90.9 | 9 | 2.49 | 1.78 | 8 | 1 | 1.0 | 1.1 | 0.0 |
| Darfur city, Watonwan County..... | 59 | 49 | 46 | 93.9 | 3 | 2.17 | 2.67 | 10 | 3 | 3.8 | 2.1 | 20.0 |
| Darling township, Morrison County..... | 246 | 213 | 202 | 94.8 | 11 | 2.48 | 2.45 | 33 | 17 | 1.4 | 0.0 | 21.4 |
| Darnen township, Stevens County..... | 96 | 94 | 76 | 80.9 | 18 | 2.96 | 3.72 | 2 | 1 | 1.1 | 1.3 | 0.0 |
| Darwin city, Meeker County..... | 153 | 139 | 113 | 81.3 | 26 | 2.69 | 1.77 | 14 | 3 | 1.4 | 0.9 | 3.7 |
| Darwin township, Meeker County..... | 393 | 289 | 266 | 92.0 | 23 | 2.30 | 2.96 | 104 | 87 | 1.7 | 1.5 | 4.0 |
| Dassel city, Meeker County..... | 620 | 572 | 385 | 67.3 | 187 | 2.69 | 1.98 | 48 | 6 | 4.3 | 2.3 | 8.3 |
| Dassel township, Meeker County..... | 670 | 546 | 511 | 93.6 | 35 | 2.82 | 2.37 | 124 | 95 | 2.7 | 2.7 | 2.8 |
| Davidson UT, Aitkin County..... | 69 | 22 | 21 | 95.5 | 1 | 1.95 | 1.00 | 47 | 43 | 8.0 | 8.3 | 0.0 |
| Davis township, Kittson County..... | 21 | 15 | 15 | 100.0 | 0 | 2.00 | 0.00 | 6 | 0 | 0.0 | 0.0 | (X) |
| Dawson city, Lac qui Parle County..... | 768 | 682 | 483 | 70.8 | 199 | 2.32 | 1.78 | 86 | 10 | 5.2 | 3.0 | 10.3 |
| Dayton city..... | 1,699 | 1,638 | 1,535 | 93.7 | 103 | 2.85 | 2.89 | 61 | 5 | 2.6 | 1.7 | 13.3 |
| Hennepin County (part)..... | 1,680 | 1,619 | 1,518 | 93.8 | 101 | 2.85 | 2.86 | 61 | 5 | 2.6 | 1.7 | 13.6 |
| Wright County (part)..... | 19 | 19 | 17 | 89.5 | 2 | 2.65 | 4.50 | 0 | 0 | 0.0 | 0.0 | 0.0 |
| Dead Lake township, Otter Tail County..... | 479 | 221 | 199 | 90.0 | 22 | 2.24 | 2.18 | 258 | 247 | 2.2 | 2.0 | 4.3 |
| Decoria township, Blue Earth County..... | 434 | 412 | 385 | 93.4 | 27 | 2.66 | 3.00 | 22 | 3 | 2.6 | 1.8 | 12.9 |
| Deephaven city, Hennepin County..... | 1,423 | 1,337 | 1,235 | 92.4 | 102 | 2.75 | 2.20 | 86 | 37 | 1.5 | 1.2 | 5.5 |
| Deer township, Roseau County..... | 54 | 44 | 39 | 88.6 | 5 | 2.49 | 1.60 | 10 | 5 | 0.0 | 0.0 | 0.0 |
| Deer Creek city, Otter Tail County..... | 161 | 147 | 113 | 76.9 | 34 | 2.27 | 1.91 | 14 | 1 | 5.8 | 0.9 | 19.0 |
| Deer Creek township, Otter Tail County..... | 153 | 133 | 123 | 92.5 | 10 | 2.63 | 2.10 | 20 | 9 | 0.7 | 0.0 | 9.1 |
| Deerfield township, Cass County..... | 121 | 49 | 47 | 95.9 | 2 | 2.32 | 4.50 | 72 | 62 | 9.3 | 0.0 | 71.4 |
| Deerfield township, Steele County..... | 205 | 192 | 178 | 92.7 | 14 | 2.71 | 2.50 | 13 | 0 | 2.0 | 1.1 | 12.5 |
| Deerhorn township, Wilkin County..... | 42 | 39 | 32 | 82.1 | 7 | 2.53 | 2.29 | 3 | 2 | 0.0 | 0.0 | 0.0 |
| Deer Lake UT, Itasca County..... | 2,606 | 1,467 | 1,329 | 90.6 | 138 | 2.38 | 2.20 | 1,139 | 1,033 | 3.7 | 1.5 | 20.8 |
| Deer Park township, Pennington County..... | 50 | 44 | 36 | 81.8 | 8 | 2.89 | 2.75 | 6 | 1 | 0.0 | 0.0 | 0.0 |
| Deer River city, Itasca County..... | 434 | 397 | 223 | 56.2 | 174 | 2.50 | 1.93 | 37 | 4 | 3.6 | 3.4 | 3.8 |
| Deer River township, Itasca County..... | 376 | 270 | 250 | 92.6 | 20 | 2.61 | 2.00 | 106 | 90 | 2.9 | 1.2 | 20.0 |
| Deerwood city, Crow Wing County..... | 319 | 226 | 143 | 63.3 | 83 | 2.62 | 1.89 | 93 | 44 | 14.6 | 8.2 | 23.9 |
| Deerwood township, Crow Wing County..... | 823 | 558 | 522 | 93.5 | 36 | 2.37 | 1.92 | 265 | 227 | 2.9 | 2.6 | 7.5 |
| Deerwood township, Kittson County..... | 79 | 61 | 58 | 95.1 | 3 | 2.48 | 3.00 | 18 | 10 | 4.6 | 4.8 | 0.0 |
| De Graff city, Swift County..... | 67 | 53 | 47 | 88.7 | 6 | 2.15 | 2.33 | 14 | 4 | 11.7 | 0.0 | 53.8 |
| Delafield township, Jackson County..... | 109 | 98 | 83 | 84.7 | 15 | 2.45 | 1.53 | 11 | 4 | 1.0 | 1.2 | 0.0 |
| Delano city, Wright County..... | 2,064 | 1,958 | 1,496 | 76.4 | 462 | 2.99 | 2.01 | 106 | 10 | 3.7 | 2.0 | 8.7 |
| Delavan city, Faribault County..... | 104 | 86 | 72 | 83.7 | 14 | 2.13 | 1.86 | 18 | 3 | 2.3 | 2.7 | 0.0 |
| Delavan township, Faribault County..... | 150 | 94 | 83 | 88.3 | 11 | 2.47 | 2.09 | 56 | 37 | 3.1 | 3.5 | 0.0 |
| Delaware township, Grant County..... | 51 | 39 | 37 | 94.9 | 2 | 2.68 | 1.50 | 12 | 5 | 0.0 | 0.0 | 0.0 |
| Delhi city, Redwood County..... | 35 | 31 | 28 | 90.3 | 3 | 2.36 | 1.33 | 4 | 1 | 6.1 | 3.4 | 25.0 |
| Delhi township, Redwood County..... | 120 | 115 | 105 | 91.3 | 10 | 2.61 | 1.90 | 5 | 1 | 0.9 | 0.0 | 9.1 |
| Dell Grove township, Pine County..... | 501 | 301 | 270 | 89.7 | 31 | 2.30 | 2.26 | 200 | 172 | 1.6 | 1.8 | 0.0 |

Table 12.
Housing Occupancy and Tenure: 2010—Con.

[For information on confidentiality protection, nonsampling error, and definitions, see Selected Appendixes at <www.census.gov/prod/cen2010/cph-1-a.pdf>]

| State County Place and County Subdivision | Total housing units | Occupied housing units | | | | | | Vacant housing units | | | | |
|--|---------------------------|------------------------|----------------|--|--------------------|-----------------------------|------------------------------|----------------------|--|----------------------|----------------|--------|
| | | Total | Owner occupied | | Renter occupied | Average household size | | Total | For seasonal, recrea- tional, or occasional use | Vacancy rate | | |
| | | | Number | Percent of occupied housing units | | Owner- occupied units | Renter- occupied units | | | Available housing | Home- owner | Rental |
| | | | | | | | | | | | | |
| PLACE AND COUNTY SUBDIVISION—Con. | | | | | | | | | | | | |
| Dellwood city, Washington County..... | 409 | 372 | 360 | 96.8 | 12 | 2.87 | 2.17 | 37 | 23 | 2.4 | 2.2 | 7.7 |
| Delton township, Cottonwood County..... | 56 | 46 | 41 | 89.1 | 5 | 2.71 | 2.40 | 10 | 2 | 4.2 | 2.4 | 16.7 |
| Denham city, Pine County..... | 25 | 15 | 14 | 93.3 | 1 | 2.14 | 5.00 | 10 | 8 | 0.0 | 0.0 | 0.0 |
| Denmark township, Washington County..... | 658 | 615 | 581 | 94.5 | 34 | 2.86 | 2.21 | 43 | 29 | 1.1 | 0.8 | 5.6 |
| Dennison city..... | 80 | 77 | 63 | 81.8 | 14 | 2.97 | 1.79 | 3 | 0 | 3.8 | 3.1 | 6.7 |
| Goodhue County (part)..... | 75 | 73 | 60 | 82.2 | 13 | 2.93 | 1.77 | 2 | 0 | 2.7 | 3.2 | 0.0 |
| Rice County (part)..... | 5 | 4 | 3 | 75.0 | 1 | 3.67 | 2.00 | 1 | 0 | 20.0 | 0.0 | 50.0 |
| Dent city, Otter Tail County..... | 88 | 78 | 63 | 80.8 | 15 | 2.46 | 2.47 | 10 | 1 | 6.0 | 1.6 | 20.0 |
| Denver township, Rock County..... | 74 | 68 | 58 | 85.3 | 10 | 2.55 | 2.50 | 6 | 1 | 2.9 | 3.3 | 0.0 |
| Derrynane township, Le Sueur County..... | 216 | 207 | 183 | 88.4 | 24 | 2.47 | 2.33 | 9 | 1 | 0.5 | 0.0 | 4.0 |
| Des Moines township, Jackson County..... | 113 | 102 | 87 | 85.3 | 15 | 2.32 | 1.80 | 11 | 7 | 0.0 | 0.0 | 0.0 |
| Des Moines River township, Murray County..... | 74 | 68 | 56 | 82.4 | 12 | 1.98 | 1.83 | 6 | 0 | 1.4 | 0.0 | 7.7 |
| Detroit township, Becker County..... | 1,110 | 827 | 753 | 91.1 | 74 | 2.46 | 2.38 | 283 | 243 | 3.0 | 2.6 | 7.3 |
| Detroit Lakes city, Becker County..... | 4,535 | 3,864 | 2,339 | 60.5 | 1,525 | 2.32 | 1.84 | 671 | 370 | 4.4 | 3.9 | 5.2 |
| Dewald township, Nobles County..... | 107 | 98 | 90 | 91.8 | 8 | 2.60 | 2.50 | 9 | 1 | 2.0 | 0.0 | 20.0 |
| Dewey township, Roseau County..... | 53 | 43 | 37 | 86.0 | 6 | 2.92 | 2.33 | 10 | 9 | 0.0 | 0.0 | 0.0 |
| Dexter city, Mower County..... | 151 | 144 | 112 | 77.8 | 32 | 2.41 | 2.22 | 7 | 1 | 2.0 | 0.0 | 8.6 |
| Dexter township, Mower County..... | 125 | 114 | 99 | 86.8 | 15 | 2.85 | 1.87 | 11 | 0 | 0.0 | 0.0 | 0.0 |
| Diamond Lake township, Lincoln County..... | 122 | 80 | 74 | 92.5 | 6 | 2.51 | 3.50 | 42 | 33 | 1.2 | 1.3 | 0.0 |
| Dieter township, Roseau County..... | 74 | 62 | 59 | 95.2 | 3 | 2.37 | 2.67 | 12 | 7 | 3.1 | 3.3 | 0.0 |
| Dilworth city, Clay County..... | 1,727 | 1,595 | 1,142 | 71.6 | 453 | 2.73 | 2.00 | 132 | 8 | 6.4 | 5.7 | 8.3 |
| Dodge Center city, Dodge County..... | 1,061 | 998 | 740 | 74.1 | 258 | 2.75 | 2.26 | 63 | 2 | 3.5 | 3.1 | 4.4 |
| Dollymount township, Traverse County..... | 30 | 26 | 22 | 84.6 | 4 | 3.00 | 2.75 | 4 | 2 | 0.0 | 0.0 | 0.0 |
| Donaldson city, Kittson County..... | 21 | 17 | 15 | 88.2 | 2 | 2.53 | 2.00 | 4 | 3 | 0.0 | 0.0 | 0.0 |
| Donnelly township, Marshall County..... | 10 | 9 | 8 | 88.9 | 1 | 2.13 | 2.00 | 1 | 0 | 0.0 | 0.0 | 0.0 |
| Donnelly city, Stevens County..... | 125 | 113 | 98 | 86.7 | 15 | 2.17 | 1.87 | 12 | 0 | 3.4 | 2.0 | 11.8 |
| Donnelly township, Stevens County..... | 52 | 45 | 40 | 88.9 | 5 | 2.10 | 3.20 | 7 | 4 | 0.0 | 0.0 | 0.0 |
| Dora township, Otter Tail County..... | 839 | 341 | 316 | 92.7 | 25 | 2.14 | 1.92 | 498 | 474 | 2.3 | 2.5 | 0.0 |
| Doran city, Wilkin County..... | 27 | 21 | 20 | 95.2 | 1 | 2.50 | 5.00 | 6 | 0 | 4.5 | 0.0 | 50.0 |
| Douglas township, Dakota County..... | 273 | 259 | 248 | 95.8 | 11 | 2.81 | 1.73 | 14 | 1 | 1.1 | 0.8 | 8.3 |
| Dover city, Olmsted County..... | 282 | 261 | 233 | 89.3 | 28 | 2.85 | 2.54 | 21 | 0 | 2.9 | 0.8 | 16.2 |
| Dover township, Olmsted County..... | 155 | 145 | 126 | 86.9 | 19 | 2.76 | 2.16 | 10 | 1 | 1.4 | 0.8 | 5.0 |
| Dovray city, Murray County..... | 38 | 31 | 30 | 96.8 | 1 | 1.83 | 2.00 | 7 | 1 | 3.1 | 3.2 | 0.0 |
| Dovray township, Murray County..... | 78 | 64 | 59 | 92.2 | 5 | 2.41 | 2.00 | 14 | 1 | 1.5 | 0.0 | 16.7 |
| Dovre township, Kandiyohi County..... | 838 | 788 | 723 | 91.8 | 65 | 2.71 | 2.40 | 50 | 23 | 2.1 | 1.2 | 11.0 |
| Drammen township, Lincoln County..... | 58 | 47 | 35 | 74.5 | 12 | 2.37 | 2.92 | 11 | 3 | 6.0 | 7.9 | 0.0 |
| Dresbach township, Winona County..... | 196 | 174 | 146 | 83.9 | 28 | 2.60 | 1.79 | 22 | 18 | 1.1 | 1.4 | 0.0 |
| Dryden township, Sibley County..... | 118 | 114 | 100 | 87.7 | 14 | 2.46 | 2.93 | 4 | 0 | 0.9 | 1.0 | 0.0 |
| Dublin township, Swift County..... | 61 | 58 | 49 | 84.5 | 9 | 2.59 | 2.78 | 3 | 1 | 1.7 | 0.0 | 10.0 |
| Dudley township, Clearwater County..... | 182 | 160 | 144 | 90.0 | 16 | 2.57 | 1.88 | 22 | 8 | 2.4 | 2.7 | 0.0 |
| Duluth city, St. Louis County..... | 38,208 | 35,705 | 21,569 | 60.4 | 14,136 | 2.38 | 2.01 | 2,503 | 341 | 3.6 | 1.9 | 5.9 |
| Duluth township, St. Louis County..... | 840 | 750 | 682 | 90.9 | 68 | 2.65 | 2.00 | 90 | 61 | 1.1 | 0.9 | 2.8 |
| Dumont city, Traverse County..... | 54 | 50 | 47 | 94.0 | 3 | 1.98 | 2.33 | 4 | 0 | 2.0 | 2.1 | 0.0 |
| Dunbar township, Faribault County..... | 124 | 113 | 103 | 91.2 | 10 | 2.52 | 2.30 | 11 | 1 | 0.9 | 1.0 | 0.0 |
| Dundas city, Rice County..... | 533 | 514 | 462 | 89.9 | 52 | 2.66 | 2.67 | 19 | 0 | 2.6 | 2.7 | 1.9 |
| Dundee city, Nobles County..... | 53 | 40 | 34 | 85.0 | 6 | 1.74 | 1.50 | 13 | 2 | 4.8 | 5.6 | 0.0 |
| Dunn township, Otter Tail County..... | 1,396 | 432 | 407 | 94.2 | 25 | 2.10 | 1.96 | 964 | 915 | 5.2 | 3.8 | 22.2 |
| Dunnell city, Martin County..... | 88 | 80 | 69 | 86.3 | 11 | 2.06 | 2.27 | 8 | 1 | 2.4 | 0.0 | 15.4 |
| Durand township, Beltrami County..... | 108 | 85 | 72 | 84.7 | 13 | 2.49 | 2.31 | 23 | 20 | 1.2 | 1.4 | 0.0 |
| Eagan city, Dakota County..... | 26,414 | 25,249 | 18,588 | 73.6 | 6,661 | 2.67 | 2.17 | 1,165 | 121 | 3.2 | 1.4 | 7.9 |
| Eagle township, Carlton County..... | 435 | 246 | 225 | 91.5 | 21 | 2.40 | 2.00 | 189 | 146 | 4.6 | 4.6 | 4.5 |
| Eagle Bend city, Todd County..... | 290 | 246 | 185 | 75.2 | 61 | 2.32 | 1.72 | 44 | 5 | 7.1 | 3.6 | 16.4 |
| Eagle Lake city, Blue Earth County..... | 931 | 887 | 703 | 79.3 | 184 | 2.77 | 2.57 | 44 | 1 | 3.8 | 1.0 | 13.2 |
| Eagle Lake township, Otter Tail County..... | 377 | 158 | 143 | 90.5 | 15 | 2.38 | 2.47 | 219 | 208 | 1.3 | 0.7 | 6.3 |
| Eagle Point township, Marshall County..... | 21 | 8 | 7 | 87.5 | 1 | 2.29 | 1.00 | 13 | 1 | 0.0 | 0.0 | 0.0 |
| Eagles Nest township, St. Louis County..... | 481 | 125 | 115 | 92.0 | 10 | 1.97 | 1.50 | 356 | 346 | 5.3 | 5.7 | 0.0 |
| Eagle Valley township, Todd County..... | 211 | 181 | 153 | 84.5 | 28 | 3.00 | 2.93 | 30 | 15 | 2.1 | 1.9 | 3.4 |
| Eagle View township, Becker County..... | 221 | 55 | 37 | 67.3 | 18 | 1.97 | 3.22 | 166 | 159 | 5.1 | 2.6 | 10.0 |
| East Bethel city, Anoka County..... | 4,237 | 4,060 | 3,854 | 94.9 | 206 | 2.86 | 2.88 | 177 | 67 | 1.3 | 1.1 | 4.1 |
| East Cass UT, Cass County..... | 42 | 28 | 24 | 85.7 | 4 | 2.42 | 1.00 | 14 | 13 | 3.4 | 4.0 | 0.0 |
| East Chain township, Martin County..... | 128 | 113 | 93 | 82.3 | 20 | 2.48 | 3.25 | 15 | 2 | 6.6 | 0.0 | 28.6 |
| East Cook UT, Cook County..... | 1,365 | 376 | 332 | 88.3 | 44 | 2.11 | 1.66 | 989 | 938 | 6.0 | 2.4 | 26.2 |
| Eastern township, Otter Tail County..... | 123 | 95 | 92 | 96.8 | 3 | 2.45 | 1.67 | 28 | 18 | 2.0 | 1.1 | 20.0 |
| East Grand Forks city, Polk County..... | 3,626 | 3,488 | 2,291 | 65.7 | 1,197 | 2.72 | 1.92 | 138 | 16 | 2.7 | 1.1 | 5.6 |
| East Gull Lake city, Cass County..... | 792 | 407 | 362 | 88.9 | 45 | 2.43 | 2.71 | 385 | 349 | 3.1 | 2.2 | 10.0 |
| East Koochiching UT, Koochiching County..... | 322 | 153 | 143 | 93.5 | 10 | 2.39 | 1.30 | 169 | 153 | 0.6 | 0.7 | 0.0 |
| East Lake Lillian township, Kandiyohi County..... | 98 | 83 | 79 | 95.2 | 4 | 2.30 | 4.25 | 15 | 5 | 4.6 | 2.5 | 33.3 |
| Easton city, Faribault County..... | 97 | 89 | 78 | 87.6 | 11 | 2.19 | 2.55 | 8 | 0 | 2.2 | 2.5 | 0.0 |
| East Park township, Marshall County..... | 39 | 10 | 9 | 90.0 | 1 | 2.44 | 1.00 | 29 | 28 | 0.0 | 0.0 | 0.0 |
| East Side township, Mille Lacs County..... | 817 | 301 | 271 | 90.0 | 30 | 2.01 | 2.50 | 516 | 495 | 2.6 | 2.2 | 6.3 |
| East Valley township, Marshall County..... | 26 | 20 | 18 | 90.0 | 2 | 2.17 | 2.00 | 6 | 3 | 0.0 | 0.0 | 0.0 |

Table 12.
Housing Occupancy and Tenure: 2010—Con.

[For information on confidentiality protection, nonsampling error, and definitions, see Selected Appendixes at <www.census.gov/prod/cen2010/cph-1-a.pdf>]

| State County Place and County Subdivision | Total housing units | Occupied housing units | | | | | | Vacant housing units | | | | | |
|---|---------------------------|------------------------|----------------|--|--------------------|-----------------------------|------------------------------|----------------------|--|----------------------|----------------|--------|--|
| | | Total | Owner occupied | | Renter occupied | Average household size | | Total | For seasonal, recrea- tional, or occasional use | Vacancy rate | | | |
| | | | Number | Percent of occupied housing units | | Owner- occupied units | Renter- occupied units | | | Available housing | Home- owner | Rental | |
| | | | | | | | | | | | | | |
| PLACE AND COUNTY SUBDIVISION—Con. | | | | | | | | | | | | | |
| Ebro CDP, Clearwater County..... | 24 | 20 | 12 | 60.0 | 8 | 2.92 | 3.63 | 4 | 0 | 4.5 | 0.0 | 10.0 | |
| Echo city, Yellow Medicine County..... | 122 | 111 | 88 | 79.3 | 23 | 2.42 | 2.83 | 11 | 0 | 5.1 | 6.4 | 0.0 | |
| Echo township, Yellow Medicine County..... | 69 | 63 | 54 | 85.7 | 9 | 2.19 | 3.00 | 6 | 0 | 1.5 | 1.8 | 0.0 | |
| Eckles township, Beltrami County..... | 645 | 582 | 433 | 74.4 | 149 | 2.58 | 2.66 | 63 | 13 | 5.5 | 2.9 | 12.4 | |
| Eckvold township, Marshall County..... | 44 | 28 | 25 | 89.3 | 3 | 2.80 | 2.33 | 16 | 11 | 3.3 | 3.7 | 0.0 | |
| Eddy township, Clearwater County..... | 160 | 128 | 115 | 89.8 | 13 | 2.61 | 3.00 | 32 | 23 | 1.5 | 1.7 | 0.0 | |
| Eden township, Brown County..... | 121 | 108 | 99 | 91.7 | 9 | 2.33 | 2.56 | 13 | 1 | 0.0 | 0.0 | 0.0 | |
| Eden township, Pipestone County..... | 107 | 96 | 85 | 88.5 | 11 | 2.82 | 3.45 | 11 | 1 | 3.0 | 1.2 | 15.4 | |
| Eden township, Polk County..... | 94 | 73 | 63 | 86.3 | 10 | 2.40 | 1.70 | 21 | 10 | 3.8 | 1.5 | 16.7 | |
| Eden Lake township, Stearns County..... | 997 | 568 | 539 | 94.9 | 29 | 2.71 | 2.76 | 429 | 410 | 2.1 | 2.0 | 3.3 | |
| Eden Prairie city, Hennepin County..... | 25,075 | 23,930 | 17,791 | 74.3 | 6,139 | 2.66 | 2.16 | 1,145 | 277 | 2.5 | 1.1 | 6.4 | |
| Eden Valley city..... | 485 | 434 | 282 | 65.0 | 152 | 2.53 | 2.16 | 51 | 3 | 7.1 | 4.1 | 12.1 | |
| Meeker County (part)..... | 260 | 236 | 153 | 64.8 | 83 | 2.46 | 2.13 | 24 | 0 | 5.6 | 4.3 | 7.8 | |
| Stearns County (part)..... | 225 | 198 | 129 | 65.2 | 69 | 2.61 | 2.20 | 27 | 3 | 8.8 | 3.7 | 16.9 | |
| Edgerton city, Pipestone County..... | 525 | 491 | 389 | 79.2 | 102 | 2.48 | 1.62 | 34 | 1 | 3.7 | 2.0 | 9.6 | |
| Edina city, Hennepin County..... | 22,560 | 20,672 | 15,455 | 74.8 | 5,217 | 2.46 | 1.86 | 1,888 | 428 | 4.9 | 2.3 | 11.7 | |
| Edison township, Swift County..... | 58 | 52 | 49 | 94.2 | 3 | 2.08 | 1.33 | 6 | 0 | 1.9 | 0.0 | 25.0 | |
| Edna township, Otter Tail County..... | 774 | 356 | 339 | 95.2 | 17 | 2.50 | 2.88 | 418 | 393 | 2.4 | 2.0 | 10.5 | |
| Edwards township, Kandiyohi County..... | 97 | 91 | 85 | 93.4 | 6 | 2.67 | 2.00 | 6 | 0 | 1.1 | 1.1 | 0.0 | |
| Effie city, Itasca County..... | 68 | 48 | 35 | 72.9 | 13 | 2.86 | 1.77 | 20 | 15 | 5.9 | 5.4 | 7.1 | |
| Effie UT, Itasca County..... | 197 | 86 | 83 | 96.5 | 3 | 2.36 | 2.33 | 111 | 100 | 3.3 | 3.4 | 0.0 | |
| Effington township, Otter Tail County..... | 136 | 103 | 92 | 89.3 | 11 | 2.59 | 2.36 | 33 | 23 | 2.8 | 2.1 | 8.3 | |
| Eglon township, Clay County..... | 279 | 187 | 179 | 95.7 | 8 | 2.74 | 2.13 | 92 | 89 | 0.0 | 0.0 | 0.0 | |
| Eidsvold township, Lyon County..... | 89 | 81 | 74 | 91.4 | 7 | 2.99 | 2.14 | 8 | 0 | 2.4 | 0.0 | 22.2 | |
| Eitzen city, Houston County..... | 119 | 112 | 94 | 83.9 | 18 | 2.21 | 1.94 | 7 | 1 | 0.0 | 0.0 | 0.0 | |
| Elba city, Winona County..... | 76 | 70 | 60 | 85.7 | 10 | 2.10 | 2.60 | 6 | 3 | 1.4 | 0.0 | 9.1 | |
| Elba township, Winona County..... | 120 | 107 | 93 | 86.9 | 14 | 2.99 | 2.36 | 13 | 3 | 2.7 | 2.1 | 6.7 | |
| Elbow Lake CDP..... | 74 | 38 | 20 | 52.6 | 18 | 1.60 | 3.50 | 36 | 31 | 5.0 | 0.0 | 10.0 | |
| Becker County (part)..... | 74 | 38 | 20 | 52.6 | 18 | 1.60 | 3.50 | 36 | 31 | 5.0 | 0.0 | 10.0 | |
| Clearwater County (part)..... | 0 | 0 | 0 | (X) | 0 | 0.00 | 0.00 | 0 | 0 | (X) | (X) | (X) | |
| Elbow Lake city, Grant County..... | 623 | 538 | 377 | 70.1 | 161 | 2.32 | 1.78 | 85 | 9 | 7.8 | 5.7 | 12.4 | |
| Elbow Lake township, Grant County..... | 65 | 56 | 50 | 89.3 | 6 | 2.64 | 1.50 | 9 | 2 | 6.7 | 7.4 | 0.0 | |
| Eldorado township, Stevens County..... | 42 | 36 | 33 | 91.7 | 3 | 2.67 | 2.00 | 6 | 0 | 0.0 | 0.0 | 0.0 | |
| Elgin city, Wabasha County..... | 418 | 400 | 316 | 79.0 | 84 | 2.88 | 2.13 | 18 | 1 | 1.5 | 1.2 | 2.3 | |
| Elgin township, Wabasha County..... | 277 | 257 | 227 | 88.3 | 30 | 2.89 | 2.53 | 20 | 0 | 1.1 | 0.4 | 6.1 | |
| Elizabeth city, Otter Tail County..... | 84 | 66 | 55 | 83.3 | 11 | 2.78 | 1.82 | 18 | 1 | 8.1 | 5.1 | 20.0 | |
| Elizabeth township, Otter Tail County..... | 566 | 332 | 306 | 92.2 | 26 | 2.43 | 2.69 | 234 | 212 | 5.1 | 3.8 | 18.8 | |
| Elk township, Nobles County..... | 105 | 99 | 88 | 88.9 | 11 | 2.49 | 3.09 | 6 | 0 | 2.0 | 0.0 | 15.4 | |
| Elk Lake township, Grant County..... | 150 | 106 | 91 | 85.8 | 15 | 2.65 | 1.93 | 44 | 38 | 1.9 | 2.2 | 0.0 | |
| Elko New Market city, Scott County..... | 1,328 | 1,259 | 1,172 | 93.1 | 87 | 3.26 | 3.25 | 69 | 3 | 3.4 | 3.3 | 4.3 | |
| Elk River city, Sherburne County..... | 8,542 | 8,080 | 6,478 | 80.2 | 1,602 | 2.88 | 2.31 | 462 | 40 | 4.0 | 2.1 | 11.0 | |
| Elkton township, Clay County..... | 121 | 118 | 111 | 94.1 | 7 | 2.69 | 1.29 | 3 | 0 | 1.7 | 1.8 | 0.0 | |
| Elkton city, Mower County..... | 59 | 58 | 46 | 79.3 | 12 | 2.28 | 3.00 | 1 | 0 | 1.7 | 2.1 | 0.0 | |
| Ellendale city, Steele County..... | 317 | 296 | 226 | 76.4 | 70 | 2.47 | 1.89 | 21 | 2 | 5.1 | 4.2 | 7.9 | |
| Ellington township, Dodge County..... | 111 | 101 | 94 | 93.1 | 7 | 2.60 | 2.43 | 10 | 3 | 1.9 | 1.1 | 12.5 | |
| Ellsborough township, Murray County..... | 66 | 62 | 55 | 88.7 | 7 | 2.35 | 2.29 | 4 | 2 | 0.0 | 0.0 | 0.0 | |
| Ellsburg township, St. Louis County..... | 363 | 101 | 96 | 95.0 | 5 | 2.16 | 1.60 | 262 | 250 | 3.8 | 4.0 | 0.0 | |
| Ellsworth township, Meeker County..... | 490 | 354 | 330 | 93.2 | 24 | 2.41 | 2.21 | 136 | 124 | 0.3 | 0.0 | 3.8 | |
| Ellsworth city, Nobles County..... | 233 | 210 | 175 | 83.3 | 35 | 2.10 | 1.63 | 23 | 2 | 3.6 | 2.2 | 10.3 | |
| Elm Creek township, Martin County..... | 79 | 74 | 66 | 89.2 | 8 | 2.58 | 2.25 | 5 | 2 | 1.3 | 0.0 | 11.1 | |
| Elmdale city, Morrison County..... | 47 | 44 | 38 | 86.4 | 6 | 2.50 | 3.50 | 3 | 1 | 2.2 | 2.6 | 0.0 | |
| Elmdale township, Morrison County..... | 382 | 346 | 324 | 93.6 | 22 | 2.92 | 2.91 | 36 | 26 | 0.0 | 0.0 | 0.0 | |
| Elmer township, Pipestone County..... | 91 | 85 | 80 | 94.1 | 5 | 2.70 | 3.00 | 6 | 0 | 2.3 | 1.2 | 16.7 | |
| Elmer township, St. Louis County..... | 77 | 62 | 51 | 82.3 | 11 | 2.63 | 1.55 | 15 | 13 | 0.0 | 0.0 | 0.0 | |
| Elmira township, Olmsted County..... | 138 | 131 | 117 | 89.3 | 14 | 2.74 | 2.43 | 7 | 0 | 3.0 | 1.7 | 12.5 | |
| Elmo township, Otter Tail County..... | 173 | 139 | 126 | 90.6 | 13 | 2.36 | 2.62 | 34 | 22 | 0.7 | 0.8 | 0.0 | |
| Elmore city, Faribault County..... | 320 | 266 | 219 | 82.3 | 47 | 2.28 | 2.02 | 54 | 5 | 11.3 | 4.4 | 33.3 | |
| Elmore township, Faribault County..... | 91 | 82 | 75 | 91.5 | 7 | 2.21 | 2.14 | 9 | 1 | 2.4 | 1.3 | 12.5 | |
| Elmwood township, Clay County..... | 155 | 150 | 144 | 96.0 | 6 | 2.76 | 3.00 | 5 | 1 | 0.0 | 0.0 | 0.0 | |
| Elrosa city, Stearns County..... | 91 | 85 | 74 | 87.1 | 11 | 2.46 | 2.18 | 6 | 0 | 2.3 | 1.3 | 8.3 | |
| Ely city, St. Louis County..... | 2,022 | 1,681 | 1,100 | 65.4 | 581 | 2.09 | 1.62 | 341 | 79 | 6.8 | 4.0 | 11.8 | |
| Elysian city..... | 372 | 273 | 229 | 83.9 | 44 | 2.38 | 2.34 | 99 | 81 | 3.8 | 2.5 | 10.2 | |
| Le Sueur County (part)..... | 366 | 272 | 229 | 84.2 | 43 | 2.38 | 2.35 | 94 | 76 | 3.9 | 2.5 | 10.4 | |
| Waseca County (part)..... | 6 | 1 | 0 | 0.0 | 1 | 0.00 | 2.00 | 5 | 5 | 0.0 | (X) | 0.0 | |
| Elysian township, Le Sueur County..... | 716 | 428 | 376 | 87.9 | 52 | 2.47 | 2.27 | 288 | 263 | 2.9 | 2.8 | 3.6 | |
| Emardville township, Red Lake County..... | 95 | 79 | 69 | 87.3 | 10 | 2.32 | 3.50 | 16 | 5 | 0.0 | 0.0 | 0.0 | |
| Embarass township, St. Louis County..... | 319 | 267 | 256 | 95.9 | 11 | 2.26 | 2.18 | 52 | 25 | 2.6 | 2.7 | 0.0 | |
| Emerald township, Faribault County..... | 99 | 85 | 79 | 92.9 | 6 | 2.61 | 2.67 | 14 | 2 | 0.0 | 0.0 | 0.0 | |
| Emily city, Crow Wing County..... | 1,055 | 368 | 325 | 88.3 | 43 | 2.18 | 2.42 | 687 | 650 | 5.3 | 3.5 | 17.3 | |

Table 12.

Housing Occupancy and Tenure: 2010—Con.

[For information on confidentiality protection, nonsampling error, and definitions, see Selected Appendixes at <www.census.gov/prod/cen2010/cph-1-a.pdf>]

| State County Place and County Subdivision | Total housing units | Occupied housing units | | | | | | Vacant housing units | | | | |
|---|---------------------------|------------------------|----------------|--|--------------------|-----------------------------|------------------------------|----------------------|--|----------------------|----------------|--------|
| | | Total | Owner occupied | | Renter occupied | Average household size | | Total | For seasonal, recrea- tional, or occasional use | Vacancy rate | | |
| | | | Number | Percent of occupied housing units | | Owner- occupied units | Renter- occupied units | | | Available housing | Home- owner | Rental |
| | | | | | | | | | | | | |
| PLACE AND COUNTY SUBDIVISION—Con. | | | | | | | | | | | | |
| Emmet township, Renville County..... | 95 | 87 | 78 | 89.7 | 9 | 2.67 | 2.00 | 8 | 1 | 4.3 | 2.5 | 18.2 |
| Emmons city, Freeborn County..... | 190 | 174 | 144 | 82.8 | 30 | 2.24 | 2.30 | 16 | 2 | 4.4 | 2.0 | 14.3 |
| Empire township, Dakota County..... | 826 | 792 | 706 | 89.1 | 86 | 3.12 | 2.69 | 34 | 0 | 2.5 | 2.5 | 2.2 |
| Enstrom township, Roseau County..... | 209 | 182 | 157 | 86.3 | 25 | 2.48 | 2.64 | 27 | 3 | 8.1 | 3.7 | 28.6 |
| Enterprise township, Jackson County..... | 82 | 72 | 62 | 86.1 | 10 | 2.52 | 3.10 | 10 | 1 | 0.0 | 0.0 | 0.0 |
| Equality township, Red Lake County..... | 68 | 54 | 47 | 87.0 | 7 | 2.45 | 2.29 | 14 | 3 | 1.8 | 0.0 | 12.5 |
| Erdahl township, Grant County..... | 218 | 147 | 132 | 89.8 | 15 | 2.42 | 1.87 | 71 | 56 | 2.6 | 2.9 | 0.0 |
| Erhard city, Otter Tail County..... | 70 | 65 | 60 | 92.3 | 5 | 2.30 | 2.00 | 5 | 0 | 3.0 | 1.6 | 16.7 |
| Erhards Grove township, Otter Tail County... | 195 | 172 | 159 | 92.4 | 13 | 2.61 | 2.08 | 23 | 10 | 1.7 | 1.2 | 7.1 |
| Ericson township, Renville County..... | 90 | 83 | 77 | 92.8 | 6 | 2.45 | 2.83 | 7 | 1 | 5.7 | 4.9 | 14.3 |
| Erie township, Becker County..... | 869 | 645 | 593 | 91.9 | 52 | 2.57 | 2.25 | 224 | 197 | 2.0 | 1.8 | 3.6 |
| Erin township, Rice County..... | 361 | 321 | 292 | 91.0 | 29 | 2.63 | 3.14 | 40 | 24 | 1.8 | 2.0 | 0.0 |
| Erskine city, Polk County..... | 273 | 234 | 140 | 59.8 | 94 | 2.38 | 1.81 | 39 | 9 | 4.8 | 2.7 | 7.8 |
| Esko CDP, Carlton County..... | 716 | 683 | 616 | 90.2 | 67 | 2.78 | 2.31 | 33 | 0 | 2.3 | 1.0 | 12.7 |
| Espelie township, Marshall County..... | 26 | 17 | 15 | 88.2 | 2 | 2.33 | 2.00 | 9 | 3 | 0.0 | 0.0 | 0.0 |
| Esther township, Polk County..... | 67 | 65 | 61 | 93.8 | 4 | 2.61 | 1.50 | 2 | 0 | 1.5 | 1.6 | 0.0 |
| Euclid township, Polk County..... | 67 | 61 | 57 | 93.4 | 4 | 2.49 | 2.25 | 6 | 0 | 9.0 | 1.7 | 55.6 |
| Eureka township, Dakota County..... | 537 | 518 | 465 | 89.8 | 53 | 2.73 | 2.81 | 19 | 2 | 1.3 | 1.5 | 0.0 |
| Evan city, Brown County..... | 43 | 35 | 31 | 88.6 | 4 | 2.35 | 3.25 | 8 | 3 | 7.7 | 5.9 | 20.0 |
| Evansville city, Douglas County..... | 292 | 272 | 193 | 71.0 | 79 | 2.34 | 1.70 | 20 | 2 | 3.5 | 1.5 | 8.1 |
| Evansville township, Douglas County..... | 112 | 87 | 77 | 88.5 | 10 | 2.87 | 2.10 | 25 | 18 | 2.2 | 2.5 | 0.0 |
| Eveleth city, St. Louis County..... | 1,942 | 1,682 | 1,114 | 66.2 | 568 | 2.25 | 1.93 | 260 | 22 | 7.5 | 5.2 | 11.7 |
| Everglade township, Stevens County..... | 47 | 41 | 41 | 100.0 | 0 | 2.63 | 0.00 | 6 | 0 | 0.0 | 0.0 | (X) |
| Evergreen township, Becker County..... | 144 | 117 | 104 | 88.9 | 13 | 2.88 | 3.08 | 27 | 8 | 3.3 | 2.8 | 7.1 |
| Everts township, Otter Tail County..... | 957 | 307 | 285 | 92.8 | 22 | 2.16 | 1.86 | 650 | 631 | 2.8 | 3.1 | 0.0 |
| Ewington township, Jackson County..... | 95 | 93 | 79 | 84.9 | 14 | 2.49 | 3.36 | 2 | 0 | 0.0 | 0.0 | 0.0 |
| Excel township, Marshall County..... | 129 | 115 | 98 | 85.2 | 17 | 2.64 | 2.41 | 14 | 4 | 0.0 | 0.0 | 0.0 |
| Excelsior city, Hennepin County..... | 1,254 | 1,115 | 448 | 40.2 | 667 | 2.33 | 1.64 | 139 | 48 | 5.9 | 1.1 | 8.8 |
| Eyota city, Olmsted County..... | 790 | 758 | 617 | 81.4 | 141 | 2.81 | 1.74 | 32 | 2 | 2.7 | 1.9 | 6.0 |
| Eyota township, Olmsted County..... | 178 | 165 | 147 | 89.1 | 18 | 2.77 | 3.17 | 13 | 2 | 1.8 | 0.7 | 10.0 |
| Fahlun township, Kandiyohi County..... | 354 | 137 | 119 | 86.9 | 18 | 2.48 | 2.22 | 217 | 202 | 4.8 | 4.0 | 10.0 |
| Fairbanks township, St. Louis County..... | 129 | 35 | 34 | 97.1 | 1 | 1.82 | 1.00 | 94 | 85 | 7.9 | 8.1 | 0.0 |
| Fairfax township, Polk County..... | 74 | 69 | 65 | 94.2 | 4 | 2.51 | 2.25 | 5 | 0 | 0.0 | 0.0 | 0.0 |
| Fairfax city, Renville County..... | 577 | 513 | 402 | 78.4 | 111 | 2.34 | 2.13 | 64 | 6 | 5.7 | 1.9 | 17.2 |
| Fairfield township, Crow Wing County..... | 323 | 154 | 138 | 89.6 | 16 | 2.28 | 1.88 | 169 | 147 | 2.5 | 2.8 | 0.0 |
| Fairfield township, Swift County..... | 58 | 49 | 40 | 81.6 | 9 | 2.65 | 2.44 | 9 | 0 | 2.0 | 2.4 | 0.0 |
| Fairhaven CDP, Stearns County..... | 180 | 146 | 128 | 87.7 | 18 | 2.45 | 2.44 | 34 | 23 | 2.0 | 1.5 | 5.3 |
| Fair Haven township, Stearns County..... | 773 | 580 | 536 | 92.4 | 44 | 2.61 | 2.48 | 193 | 161 | 1.9 | 1.5 | 6.3 |
| Fairmont city, Martin County..... | 5,251 | 4,812 | 3,342 | 69.5 | 1,470 | 2.28 | 1.90 | 439 | 58 | 4.9 | 2.0 | 10.8 |
| Fairmont township, Martin County..... | 123 | 118 | 106 | 89.8 | 12 | 2.68 | 2.83 | 5 | 1 | 1.7 | 0.0 | 14.3 |
| Fairview township, Cass County..... | 559 | 321 | 303 | 94.4 | 18 | 2.56 | 2.50 | 238 | 214 | 4.4 | 3.8 | 14.3 |
| Fairview township, Lyon County..... | 161 | 156 | 136 | 87.2 | 20 | 2.65 | 1.70 | 5 | 1 | 0.6 | 0.7 | 0.0 |
| Falcon Heights city, Ramsey County..... | 2,254 | 2,131 | 1,182 | 55.5 | 949 | 2.45 | 2.07 | 123 | 11 | 4.0 | 1.5 | 7.0 |
| Falk township, Clearwater County..... | 116 | 100 | 82 | 82.0 | 18 | 2.80 | 3.00 | 16 | 4 | 4.7 | 3.5 | 9.5 |
| Fall Lake township, Lake County..... | 917 | 280 | 244 | 87.1 | 36 | 1.98 | 1.78 | 637 | 593 | 10.4 | 8.3 | 22.0 |
| Falun township, Roseau County..... | 119 | 96 | 88 | 91.7 | 8 | 2.68 | 1.88 | 23 | 9 | 2.0 | 2.2 | 0.0 |
| Fanny township, Polk County..... | 40 | 38 | 36 | 94.7 | 2 | 2.81 | 1.00 | 2 | 1 | 2.6 | 2.7 | 0.0 |
| Farden township, Hubbard County..... | 615 | 403 | 346 | 85.9 | 57 | 2.73 | 3.28 | 212 | 188 | 3.6 | 3.1 | 6.6 |
| Faribault city, Rice County..... | 8,946 | 8,317 | 5,628 | 67.7 | 2,689 | 2.63 | 2.23 | 629 | 43 | 4.6 | 2.4 | 8.9 |
| Farley township, Polk County..... | 22 | 21 | 19 | 90.5 | 2 | 2.21 | 1.50 | 1 | 0 | 4.5 | 0.0 | 33.3 |
| Farming township, Stearns County..... | 341 | 326 | 305 | 93.6 | 21 | 3.07 | 2.43 | 15 | 6 | 0.9 | 0.3 | 8.7 |
| Farmington city, Dakota County..... | 7,412 | 7,066 | 6,181 | 87.5 | 885 | 3.00 | 2.61 | 346 | 19 | 3.0 | 2.4 | 7.1 |
| Farmington township, Olmsted County..... | 202 | 185 | 156 | 84.3 | 29 | 2.40 | 2.38 | 17 | 2 | 2.1 | 1.3 | 6.5 |
| Farm Island township, Aitkin County..... | 1,200 | 490 | 453 | 92.4 | 37 | 2.23 | 2.41 | 710 | 674 | 4.1 | 3.0 | 15.9 |
| Farwell city, Pope County..... | 30 | 27 | 24 | 88.9 | 3 | 1.71 | 3.33 | 3 | 1 | 0.0 | 0.0 | 0.0 |
| Fawn Lake township, Todd County..... | 321 | 220 | 203 | 92.3 | 17 | 2.53 | 2.41 | 101 | 81 | 1.3 | 1.4 | 0.0 |
| Faxon township, Sibley County..... | 242 | 228 | 218 | 95.6 | 10 | 3.11 | 2.40 | 14 | 1 | 1.3 | 1.4 | 0.0 |
| Fayal township, St. Louis County..... | 1,001 | 785 | 755 | 96.2 | 30 | 2.30 | 2.40 | 216 | 172 | 1.7 | 1.4 | 8.8 |
| Featherstone township, Goodhue County..... | 304 | 298 | 274 | 91.9 | 24 | 2.63 | 2.58 | 6 | 3 | 0.7 | 0.7 | 0.0 |
| Federal Dam city, Cass County..... | 137 | 49 | 37 | 75.5 | 12 | 2.24 | 2.25 | 88 | 60 | 28.6 | 9.5 | 57.1 |
| Feeley township, Itasca County..... | 225 | 138 | 124 | 89.9 | 14 | 2.20 | 2.36 | 87 | 70 | 6.1 | 6.8 | 0.0 |
| Felton city, Clay County..... | 93 | 78 | 69 | 88.5 | 9 | 2.35 | 1.67 | 15 | 3 | 10.2 | 2.8 | 41.2 |
| Felton township, Clay County..... | 39 | 36 | 32 | 88.9 | 4 | 2.44 | 2.00 | 3 | 0 | 0.0 | 0.0 | 0.0 |
| Fenton township, Murray County..... | 69 | 66 | 61 | 92.4 | 5 | 2.69 | 2.60 | 3 | 1 | 1.5 | 1.6 | 0.0 |
| Fergus Falls city, Otter Tail County..... | 6,342 | 5,814 | 3,708 | 63.8 | 2,106 | 2.38 | 1.75 | 528 | 44 | 5.5 | 3.1 | 9.5 |
| Fergus Falls township, Otter Tail County..... | 401 | 373 | 346 | 92.8 | 27 | 2.71 | 2.56 | 28 | 2 | 1.3 | 1.4 | 0.0 |
| Fern township, Hubbard County..... | 145 | 111 | 97 | 87.4 | 14 | 2.48 | 2.07 | 34 | 29 | 1.8 | 1.0 | 6.7 |
| Fertile city, Polk County..... | 428 | 372 | 271 | 72.8 | 101 | 2.27 | 1.76 | 56 | 17 | 3.6 | 2.2 | 7.3 |
| Field township, St. Louis County..... | 225 | 172 | 156 | 90.7 | 16 | 2.29 | 1.81 | 53 | 41 | 0.6 | 0.6 | 0.0 |
| Fieldon township, Watonwan County..... | 91 | 86 | 69 | 80.2 | 17 | 2.49 | 2.18 | 5 | 0 | 0.0 | 0.0 | 0.0 |
| Fifty Lakes city, Crow Wing County..... | 585 | 173 | 166 | 96.0 | 7 | 2.23 | 2.29 | 412 | 400 | 3.9 | 3.5 | 11.1 |
| Fillmore township, Fillmore County..... | 201 | 178 | 157 | 88.2 | 21 | 2.64 | 2.05 | 23 | 7 | 1.6 | 1.8 | 0.0 |

Table 12.

Housing Occupancy and Tenure: 2010—Con.

[For information on confidentiality protection, nonsampling error, and definitions, see Selected Appendixes at <www.census.gov/prod/cen2010/cph-1-a.pdf>]

| State County Place and County Subdivision | Total housing units | Occupied housing units | | | | | | Vacant housing units | | | | |
|--|---------------------------|------------------------|----------------|--|--------------------|-----------------------------|------------------------------|----------------------|--|----------------------|----------------|--------|
| | | Total | Owner occupied | | Renter occupied | Average household size | | Total | For seasonal, recrea- tional, or occasional use | Vacancy rate | | |
| | | | Number | Percent of occupied housing units | | Owner- occupied units | Renter- occupied units | | | Available housing | Home- owner | Rental |
| | | | | | | | | | | | | |
| PLACE AND COUNTY SUBDIVISION—Con. | | | | | | | | | | | | |
| Fine Lakes township, St. Louis County..... | 247 | 55 | 52 | 94.5 | 3 | 2.44 | 2.33 | 192 | 185 | 0.0 | 0.0 | 0.0 |
| Finland CDP, Lake County..... | 134 | 95 | 86 | 90.5 | 9 | 2.03 | 2.22 | 39 | 29 | 2.0 | 1.1 | 9.1 |
| Finlayson city, Pine County..... | 145 | 134 | 95 | 70.9 | 39 | 2.49 | 2.00 | 11 | 3 | 3.6 | 2.1 | 7.1 |
| Finlayson township, Pine County..... | 265 | 184 | 165 | 89.7 | 19 | 2.46 | 2.63 | 81 | 58 | 4.1 | 4.0 | 5.0 |
| First Assessment UT, Crow Wing County..... | 2,743 | 2,105 | 1,815 | 86.2 | 290 | 2.61 | 2.37 | 638 | 530 | 3.3 | 2.2 | 9.6 |
| Fisher city, Polk County..... | 196 | 180 | 114 | 63.3 | 66 | 2.60 | 2.11 | 16 | 0 | 5.7 | 4.1 | 8.3 |
| Fisher township, Polk County..... | 72 | 68 | 64 | 94.1 | 4 | 2.97 | 2.50 | 4 | 0 | 1.4 | 0.0 | 20.0 |
| Fish Lake CDP, Jackson County..... | 83 | 24 | 23 | 95.8 | 1 | 2.17 | 1.00 | 59 | 56 | 7.7 | 8.0 | 0.0 |
| Fish Lake township, Chisago County..... | 899 | 755 | 715 | 94.7 | 40 | 2.64 | 2.80 | 144 | 107 | 1.6 | 1.1 | 9.1 |
| Fleming township, Aitkin County..... | 545 | 155 | 144 | 92.9 | 11 | 2.00 | 2.18 | 390 | 385 | 1.3 | 1.4 | 0.0 |
| Fleming township, Pine County..... | 132 | 49 | 45 | 91.8 | 4 | 2.78 | 4.00 | 83 | 74 | 3.9 | 4.3 | 0.0 |
| Flensburg city, Morrison County..... | 94 | 84 | 74 | 88.1 | 10 | 2.62 | 2.80 | 10 | 1 | 3.4 | 3.8 | 0.0 |
| Flom township, Norman County..... | 98 | 78 | 70 | 89.7 | 8 | 2.74 | 3.25 | 20 | 5 | 1.1 | 0.0 | 11.1 |
| Floodwood city, St. Louis County..... | 292 | 257 | 175 | 68.1 | 82 | 2.17 | 1.74 | 35 | 3 | 6.5 | 6.9 | 5.7 |
| Floodwood township, St. Louis County..... | 159 | 117 | 107 | 91.5 | 10 | 2.43 | 2.00 | 42 | 34 | 2.5 | 1.8 | 9.1 |
| Flora township, Renville County..... | 86 | 74 | 64 | 86.5 | 10 | 2.47 | 3.00 | 12 | 3 | 2.6 | 0.0 | 16.7 |
| Florence township, Goodhue County..... | 791 | 647 | 608 | 94.0 | 39 | 2.44 | 2.33 | 144 | 116 | 1.4 | 1.5 | 0.0 |
| Florence city, Lyon County..... | 20 | 14 | 13 | 92.9 | 1 | 2.69 | 4.00 | 6 | 1 | 12.5 | 13.3 | 0.0 |
| Florida township, Yellow Medicine County..... | 62 | 51 | 44 | 86.3 | 7 | 2.70 | 1.43 | 11 | 0 | 13.3 | 13.5 | 12.5 |
| Flowing township, Clay County..... | 33 | 30 | 29 | 96.7 | 1 | 2.48 | 5.00 | 3 | 1 | 0.0 | 0.0 | 0.0 |
| Foldahl township, Marshall County..... | 43 | 33 | 31 | 93.9 | 2 | 1.94 | 1.00 | 10 | 5 | 0.0 | 0.0 | 0.0 |
| Folden township, Otter Tail County..... | 162 | 117 | 104 | 88.9 | 13 | 2.64 | 1.85 | 45 | 34 | 1.7 | 1.9 | 0.0 |
| Foley city, Benton County..... | 1,038 | 964 | 670 | 69.5 | 294 | 2.78 | 2.03 | 74 | 4 | 4.4 | 3.2 | 6.9 |
| Folsom township, Traverse County..... | 164 | 52 | 46 | 88.5 | 6 | 2.39 | 3.00 | 112 | 100 | 7.1 | 2.1 | 33.3 |
| Forada city, Douglas County..... | 125 | 82 | 73 | 89.0 | 9 | 2.23 | 2.44 | 43 | 41 | 0.0 | 0.0 | 0.0 |
| Ford township, Kanabec County..... | 142 | 86 | 81 | 94.2 | 5 | 2.28 | 2.00 | 56 | 53 | 0.0 | 0.0 | 0.0 |
| Forest township, Becker County..... | 184 | 37 | 32 | 86.5 | 5 | 2.09 | 2.00 | 147 | 143 | 0.0 | 0.0 | 0.0 |
| Forest township, Rice County..... | 555 | 452 | 423 | 93.6 | 29 | 2.75 | 2.41 | 103 | 89 | 1.3 | 1.4 | 0.0 |
| Forest Area township, Lake of the Woods County..... | 35 | 2 | 0 | 0.0 | 2 | 0.00 | 2.50 | 33 | 33 | 0.0 | (X) | 0.0 |
| Forest City township, Meeker County..... | 284 | 246 | 223 | 90.7 | 23 | 2.69 | 2.30 | 38 | 24 | 1.2 | 1.3 | 0.0 |
| Forest Lake city, Washington County..... | 7,508 | 7,014 | 5,362 | 76.4 | 1,652 | 2.69 | 2.32 | 494 | 171 | 3.1 | 2.0 | 6.7 |
| Foreston city, Mille Lacs County..... | 213 | 202 | 156 | 77.2 | 46 | 2.63 | 2.65 | 11 | 1 | 1.9 | 1.9 | 2.1 |
| Forest Prairie township, Meeker County..... | 415 | 348 | 332 | 95.4 | 16 | 2.79 | 2.88 | 67 | 60 | 0.6 | 0.6 | 0.0 |
| Forestville township, Fillmore County..... | 178 | 149 | 123 | 82.6 | 26 | 2.40 | 2.35 | 29 | 16 | 1.3 | 0.8 | 3.7 |
| Fork township, Marshall County..... | 8 | 5 | 5 | 100.0 | 0 | 2.00 | 0.00 | 3 | 0 | 0.0 | 0.0 | (X) |
| Fortier township, Yellow Medicine County..... | 50 | 40 | 30 | 75.0 | 10 | 2.80 | 1.50 | 10 | 4 | 0.0 | 0.0 | 0.0 |
| Fort Ripley city, Crow Wing County..... | 37 | 33 | 33 | 100.0 | 0 | 2.09 | 0.00 | 4 | 0 | 2.9 | 0.0 | 100.0 |
| Fort Ripley township, Crow Wing County..... | 480 | 342 | 320 | 93.6 | 22 | 2.66 | 1.50 | 138 | 122 | 2.0 | 1.8 | 4.3 |
| Fort Snelling UT, Hennepin County..... | 142 | 135 | 1 | 0.7 | 134 | 2.00 | 1.01 | 7 | 0 | 3.5 | 0.0 | 3.5 |
| Fosston city, Polk County..... | 750 | 670 | 411 | 61.3 | 259 | 2.32 | 1.86 | 80 | 7 | 5.1 | 3.0 | 8.2 |
| Fossum township, Norman County..... | 83 | 70 | 64 | 91.4 | 6 | 2.28 | 1.67 | 13 | 3 | 1.4 | 0.0 | 14.3 |
| Foster township, Big Stone County..... | 163 | 56 | 54 | 96.4 | 2 | 2.00 | 2.00 | 107 | 97 | 9.7 | 10.0 | 0.0 |
| Foster township, Faribault County..... | 115 | 103 | 93 | 90.3 | 10 | 2.38 | 1.80 | 12 | 2 | 1.9 | 1.1 | 9.1 |
| Fountain city, Fillmore County..... | 177 | 171 | 137 | 80.1 | 34 | 2.53 | 1.88 | 6 | 1 | 2.3 | 2.8 | 0.0 |
| Fountain township, Fillmore County..... | 145 | 129 | 111 | 86.0 | 18 | 2.50 | 2.11 | 16 | 8 | 2.3 | 1.8 | 5.3 |
| Fountain Prairie township, Pipestone County..... | 69 | 65 | 58 | 89.2 | 7 | 2.98 | 2.14 | 4 | 1 | 0.0 | 0.0 | 0.0 |
| Foxhome city, Wilkin County..... | 66 | 52 | 43 | 82.7 | 9 | 2.33 | 1.78 | 14 | 0 | 10.3 | 6.5 | 25.0 |
| Foxhome township, Wilkin County..... | 43 | 39 | 37 | 94.9 | 2 | 2.57 | 4.00 | 4 | 0 | 2.5 | 2.6 | 0.0 |
| Fox Lake township, Martin County..... | 174 | 110 | 92 | 83.6 | 18 | 2.25 | 2.72 | 64 | 43 | 3.5 | 3.2 | 5.3 |
| Framnas township, Stevens County..... | 139 | 119 | 112 | 94.1 | 7 | 2.57 | 2.43 | 20 | 9 | 0.8 | 0.9 | 0.0 |
| Franconia township, Chisago County..... | 617 | 568 | 533 | 93.8 | 35 | 2.82 | 2.40 | 49 | 28 | 1.4 | 1.1 | 5.4 |
| Frankford township, Mower County..... | 150 | 139 | 129 | 92.8 | 10 | 2.71 | 2.10 | 11 | 0 | 2.1 | 1.5 | 9.1 |
| Franklin city, Renville County..... | 230 | 207 | 155 | 74.9 | 52 | 2.37 | 1.87 | 23 | 5 | 3.3 | 3.1 | 3.7 |
| Franklin township, Wright County..... | 1,020 | 974 | 908 | 93.2 | 66 | 2.87 | 2.36 | 46 | 12 | 0.7 | 0.4 | 4.3 |
| Fraser township, Martin County..... | 122 | 115 | 94 | 81.7 | 21 | 2.55 | 3.05 | 7 | 0 | 1.7 | 0.0 | 8.7 |
| Frazee city, Becker County..... | 595 | 540 | 313 | 58.0 | 227 | 2.55 | 2.17 | 55 | 3 | 5.4 | 2.5 | 9.2 |
| Fredenberg township, St. Louis County..... | 731 | 532 | 494 | 92.9 | 38 | 2.53 | 1.95 | 199 | 182 | 0.4 | 0.0 | 4.9 |
| Freeborn city, Freeborn County..... | 130 | 120 | 103 | 85.8 | 17 | 2.54 | 2.06 | 10 | 2 | 2.4 | 1.0 | 9.1 |
| Freeborn township, Freeborn County..... | 121 | 112 | 94 | 83.9 | 18 | 2.47 | 1.94 | 9 | 0 | 4.3 | 5.1 | 0.0 |
| Freedom township, Waseca County..... | 146 | 134 | 124 | 92.5 | 10 | 2.42 | 2.20 | 12 | 2 | 2.9 | 3.1 | 0.0 |
| Freeland township, Lac qui Parle County..... | 53 | 41 | 37 | 90.2 | 4 | 2.62 | 1.25 | 12 | 3 | 10.9 | 9.8 | 20.0 |
| Freeman township, Freeborn County..... | 209 | 195 | 182 | 93.3 | 13 | 2.50 | 3.15 | 14 | 2 | 2.0 | 1.1 | 12.5 |
| Freeport city, Stearns County..... | 280 | 271 | 232 | 85.6 | 39 | 2.42 | 1.82 | 9 | 0 | 2.2 | 1.3 | 7.1 |
| Fremont township, Winona County..... | 143 | 128 | 100 | 78.1 | 28 | 2.66 | 3.18 | 15 | 3 | 2.3 | 1.0 | 6.7 |
| French township, St. Louis County..... | 654 | 273 | 259 | 94.9 | 14 | 2.12 | 1.29 | 381 | 369 | 2.5 | 2.3 | 6.7 |
| French Lake township, Wright County..... | 642 | 428 | 395 | 92.3 | 33 | 2.78 | 2.27 | 214 | 189 | 1.8 | 1.5 | 5.7 |
| Friberg township, Otter Tail County..... | 433 | 324 | 298 | 92.0 | 26 | 2.49 | 2.54 | 109 | 88 | 3.0 | 1.6 | 16.1 |
| Fridley city, Anoka County..... | 11,760 | 11,110 | 7,271 | 65.4 | 3,839 | 2.45 | 2.41 | 650 | 32 | 4.0 | 1.4 | 8.7 |
| Friendship township, Yellow Medicine County..... | 89 | 80 | 70 | 87.5 | 10 | 2.46 | 2.00 | 9 | 1 | 1.2 | 1.4 | 0.0 |
| Frohn township, Beltrami County..... | 703 | 555 | 505 | 91.0 | 50 | 2.56 | 2.74 | 148 | 125 | 2.1 | 1.4 | 9.1 |

Table 12.

Housing Occupancy and Tenure: 2010—Con.

[For information on confidentiality protection, nonsampling error, and definitions, see Selected Appendixes at <www.census.gov/prod/cen2010/cph-1-a.pdf>]

| State County Place and County Subdivision | Total housing units | Occupied housing units | | | | | | Vacant housing units | | | | |
|---|---------------------------|------------------------|----------------|--|--------------------|-----------------------------|------------------------------|----------------------|--|----------------------|----------------|--------|
| | | Total | Owner occupied | | Renter occupied | Average household size | | Total | For seasonal, recrea- tional, or occasional use | Vacancy rate | | |
| | | | Number | Percent of occupied housing units | | Owner- occupied units | Renter- occupied units | | | Available housing | Home- owner | Rental |
| | | | | | | | | | | | | |
| PLACE AND COUNTY SUBDIVISION—Con. | | | | | | | | | | | | |
| Frontenac CDP, Goodhue County..... | 121 | 114 | 104 | 91.2 | 10 | 2.52 | 2.00 | 7 | 1 | 3.3 | 3.7 | 0.0 |
| Frost city, Faribault County..... | 123 | 95 | 80 | 84.2 | 15 | 2.20 | 1.47 | 28 | 1 | 8.7 | 4.8 | 25.0 |
| Fulda city, Murray County..... | 615 | 566 | 428 | 75.6 | 138 | 2.22 | 2.03 | 49 | 11 | 3.2 | 2.5 | 5.4 |
| Funkley city, Beltrami County..... | 12 | 5 | 4 | 80.0 | 1 | 1.00 | 1.00 | 7 | 6 | 0.0 | 0.0 | 0.0 |
| Gail Lake township, Crow Wing County..... | 91 | 43 | 38 | 88.4 | 5 | 2.24 | 2.40 | 48 | 42 | 4.4 | 5.0 | 0.0 |
| Galena township, Martin County..... | 99 | 94 | 87 | 92.6 | 7 | 2.64 | 2.57 | 5 | 2 | 1.1 | 1.1 | 0.0 |
| Gales township, Redwood County..... | 55 | 50 | 43 | 86.0 | 7 | 2.72 | 2.86 | 5 | 0 | 0.0 | 0.0 | 0.0 |
| Garden township, Polk County..... | 112 | 87 | 80 | 92.0 | 7 | 2.48 | 2.00 | 25 | 16 | 0.0 | 0.0 | 0.0 |
| Garden City CDP, Blue Earth County..... | 113 | 102 | 88 | 86.3 | 14 | 2.49 | 2.57 | 11 | 0 | 0.0 | 0.0 | 0.0 |
| Garden City township, Blue Earth County..... | 300 | 274 | 249 | 90.9 | 25 | 2.51 | 2.52 | 26 | 2 | 1.4 | 1.2 | 3.8 |
| Garfield city, Douglas County..... | 158 | 142 | 115 | 81.0 | 27 | 2.43 | 2.78 | 16 | 4 | 5.3 | 2.5 | 15.6 |
| Garfield township, Lac qui Parle County..... | 71 | 57 | 49 | 86.0 | 8 | 2.61 | 2.13 | 14 | 6 | 0.0 | 0.0 | 0.0 |
| Garfield township, Polk County..... | 185 | 171 | 159 | 93.0 | 12 | 2.76 | 1.83 | 14 | 6 | 0.6 | 0.6 | 0.0 |
| Garnes township, Red Lake County..... | 79 | 67 | 64 | 95.5 | 3 | 2.91 | 1.33 | 12 | 4 | 0.0 | 0.0 | 0.0 |
| Garrison city, Crow Wing County..... | 184 | 107 | 76 | 71.0 | 31 | 1.93 | 2.03 | 77 | 56 | 15.1 | 10.6 | 24.4 |
| Garrison township, Crow Wing County..... | 835 | 348 | 319 | 91.7 | 29 | 2.17 | 1.97 | 487 | 461 | 3.0 | 2.4 | 9.4 |
| Garvin city, Lyon County..... | 62 | 52 | 42 | 80.8 | 10 | 2.48 | 3.10 | 10 | 0 | 8.8 | 10.6 | 0.0 |
| Gary city, Norman County..... | 96 | 83 | 72 | 86.7 | 11 | 2.63 | 2.27 | 13 | 2 | 4.6 | 4.0 | 8.3 |
| Gaylord city, Sibley County..... | 996 | 929 | 652 | 70.2 | 277 | 2.56 | 2.11 | 67 | 1 | 4.6 | 2.2 | 9.7 |
| Gem Lake city, Ramsey County..... | 161 | 155 | 144 | 92.9 | 11 | 2.53 | 2.55 | 6 | 2 | 1.3 | 1.4 | 0.0 |
| Geneva city, Freeborn County..... | 228 | 220 | 176 | 80.0 | 44 | 2.74 | 1.64 | 8 | 0 | 3.1 | 2.7 | 4.3 |
| Geneva township, Freeborn County..... | 180 | 164 | 146 | 89.0 | 18 | 2.55 | 2.67 | 16 | 2 | 2.3 | 1.3 | 10.0 |
| Genessee township, Kandiyohi County..... | 196 | 172 | 153 | 89.0 | 19 | 2.42 | 2.21 | 24 | 18 | 0.0 | 0.0 | 0.0 |
| Genola city, Morrison County..... | 35 | 32 | 23 | 71.9 | 9 | 2.13 | 2.89 | 3 | 1 | 2.9 | 0.0 | 10.0 |
| Gentilly township, Polk County..... | 115 | 111 | 103 | 92.8 | 8 | 2.55 | 2.13 | 4 | 1 | 0.9 | 1.0 | 0.0 |
| Georgetown city, Clay County..... | 55 | 48 | 48 | 100.0 | 0 | 2.69 | 0.00 | 7 | 3 | 2.0 | 2.0 | (X) |
| Georgetown township, Clay County..... | 66 | 58 | 53 | 91.4 | 5 | 2.75 | 2.00 | 8 | 0 | 3.3 | 1.9 | 16.7 |
| Germania township, Todd County..... | 163 | 147 | 129 | 87.8 | 18 | 3.51 | 2.61 | 16 | 8 | 0.7 | 0.8 | 0.0 |
| Germantown township, Cottonwood County..... | 86 | 76 | 69 | 90.8 | 7 | 2.65 | 3.43 | 10 | 1 | 0.0 | 0.0 | 0.0 |
| Gervais township, Red Lake County..... | 108 | 94 | 86 | 91.5 | 8 | 2.41 | 2.38 | 14 | 6 | 0.0 | 0.0 | 0.0 |
| Getty township, Stearns County..... | 122 | 118 | 106 | 89.8 | 12 | 3.19 | 3.17 | 4 | 1 | 0.8 | 0.0 | 7.7 |
| Gheen UT, St. Louis County..... | 32 | 9 | 8 | 88.9 | 1 | 1.88 | 3.00 | 23 | 11 | 0.0 | 0.0 | 0.0 |
| Ghent city, Lyon County..... | 164 | 155 | 127 | 81.9 | 28 | 2.53 | 1.75 | 9 | 0 | 4.9 | 0.8 | 20.0 |
| Gibbon city, Sibley County..... | 394 | 353 | 266 | 75.4 | 87 | 2.23 | 2.07 | 41 | 1 | 5.6 | 2.9 | 12.9 |
| Gilbert city, St. Louis County..... | 937 | 835 | 662 | 79.3 | 173 | 2.23 | 1.86 | 102 | 26 | 3.1 | 2.1 | 7.0 |
| Gilchrist township, Pope County..... | 251 | 96 | 90 | 93.8 | 6 | 2.03 | 1.83 | 155 | 140 | 4.0 | 3.2 | 14.3 |
| Gillford township, Wabasha County..... | 210 | 203 | 174 | 85.7 | 29 | 2.89 | 2.38 | 7 | 0 | 0.0 | 0.0 | 0.0 |
| Gilman city, Benton County..... | 91 | 86 | 71 | 82.6 | 15 | 2.79 | 1.73 | 5 | 0 | 3.4 | 1.4 | 11.8 |
| Gilmanton township, Benton County..... | 319 | 303 | 283 | 93.4 | 20 | 2.75 | 3.10 | 16 | 1 | 0.3 | 0.0 | 4.8 |
| Girard township, Otter Tail County..... | 889 | 310 | 285 | 91.9 | 25 | 2.32 | 2.64 | 579 | 547 | 3.4 | 3.4 | 3.8 |
| Glasgow township, Wabasha County..... | 107 | 96 | 90 | 93.8 | 6 | 2.53 | 3.17 | 11 | 3 | 3.0 | 1.1 | 20.0 |
| Glen township, Aitkin County..... | 590 | 222 | 202 | 91.0 | 20 | 2.00 | 2.25 | 368 | 358 | 1.8 | 1.5 | 4.8 |
| Glencoe city, McLeod County..... | 2,424 | 2,220 | 1,582 | 71.3 | 638 | 2.60 | 2.18 | 204 | 8 | 5.5 | 2.1 | 13.1 |
| Glencoe township, McLeod County..... | 214 | 200 | 183 | 91.5 | 17 | 2.54 | 1.76 | 14 | 0 | 1.5 | 0.5 | 10.5 |
| Glendorado township, Benton County..... | 301 | 285 | 261 | 91.6 | 24 | 2.73 | 2.08 | 16 | 1 | 1.0 | 1.1 | 0.0 |
| Glenville city, Freeborn County..... | 290 | 278 | 237 | 85.3 | 41 | 2.35 | 2.12 | 12 | 2 | 1.4 | 0.4 | 6.8 |
| Glenwood city, Pope County..... | 1,339 | 1,185 | 732 | 61.8 | 453 | 2.31 | 1.70 | 154 | 46 | 5.8 | 4.8 | 7.3 |
| Glenwood township, Pope County..... | 750 | 439 | 402 | 91.6 | 37 | 2.39 | 2.49 | 311 | 286 | 3.3 | 2.7 | 9.8 |
| Glyndon city, Clay County..... | 487 | 464 | 397 | 85.6 | 67 | 3.12 | 2.30 | 23 | 1 | 2.7 | 0.5 | 14.1 |
| Glyndon township, Clay County..... | 109 | 105 | 100 | 95.2 | 5 | 2.67 | 2.20 | 4 | 1 | 0.9 | 1.0 | 0.0 |
| Gnesen township, St. Louis County..... | 922 | 686 | 620 | 90.4 | 66 | 2.48 | 2.24 | 236 | 208 | 0.7 | 0.5 | 2.9 |
| Godfrey township, Polk County..... | 292 | 129 | 120 | 93.0 | 9 | 2.43 | 2.44 | 163 | 151 | 0.8 | 0.8 | 0.0 |
| Golden Valley city, Hennepin County..... | 9,349 | 8,816 | 6,857 | 77.8 | 1,959 | 2.37 | 1.86 | 533 | 63 | 3.4 | 1.5 | 9.7 |
| Golden Valley township, Roseau County..... | 104 | 80 | 75 | 93.8 | 5 | 2.37 | 2.20 | 24 | 20 | 2.4 | 2.6 | 0.0 |
| Gonvick city, Clearwater County..... | 153 | 128 | 99 | 77.3 | 29 | 2.33 | 1.76 | 25 | 4 | 7.2 | 2.9 | 19.4 |
| Good Hope township, Itasca County..... | 128 | 49 | 46 | 93.9 | 3 | 2.07 | 1.33 | 79 | 74 | 3.9 | 2.1 | 25.0 |
| Good Hope township, Norman County..... | 22 | 17 | 14 | 82.4 | 3 | 2.36 | 3.33 | 5 | 0 | 5.3 | 6.3 | 0.0 |
| Goodhue city, Goodhue County..... | 443 | 415 | 333 | 80.2 | 82 | 2.90 | 2.56 | 28 | 1 | 4.6 | 3.7 | 7.9 |
| Goodhue township, Goodhue County..... | 189 | 186 | 165 | 88.7 | 21 | 2.81 | 2.90 | 3 | 1 | 0.5 | 0.0 | 4.5 |
| Goodland township, Itasca County..... | 430 | 212 | 196 | 92.5 | 16 | 2.20 | 2.13 | 218 | 196 | 1.4 | 1.5 | 0.0 |
| Goodridge city, Pennington County..... | 66 | 60 | 48 | 80.0 | 12 | 2.29 | 1.83 | 6 | 3 | 1.6 | 0.0 | 7.7 |
| Goodridge township, Pennington County..... | 28 | 26 | 24 | 92.3 | 2 | 3.08 | 2.50 | 2 | 0 | 0.0 | 0.0 | 0.0 |
| Good Thunder city, Blue Earth County..... | 242 | 227 | 186 | 81.9 | 41 | 2.70 | 1.95 | 15 | 0 | 3.0 | 3.6 | 0.0 |
| Goodview city, Winona County..... | 1,750 | 1,660 | 1,244 | 74.9 | 416 | 2.52 | 2.09 | 90 | 7 | 3.0 | 2.1 | 5.3 |
| Goose Prairie township, Clay County..... | 76 | 67 | 57 | 85.1 | 10 | 2.65 | 2.40 | 9 | 0 | 2.9 | 0.0 | 16.7 |
| Gordon township, Todd County..... | 482 | 256 | 234 | 91.4 | 22 | 2.57 | 2.59 | 226 | 205 | 4.8 | 3.7 | 14.8 |
| Gorman township, Otter Tail County..... | 296 | 182 | 163 | 89.6 | 19 | 2.59 | 2.11 | 114 | 105 | 0.5 | 0.6 | 0.0 |
| Gorton township, Grant County..... | 29 | 23 | 22 | 95.7 | 1 | 2.14 | 2.00 | 6 | 1 | 0.0 | 0.0 | 0.0 |
| Gould township, Cass County..... | 222 | 88 | 59 | 67.0 | 29 | 2.25 | 3.14 | 134 | 125 | 1.1 | 0.0 | 3.3 |
| Grace township, Chippewa County..... | 49 | 42 | 38 | 90.5 | 4 | 2.34 | 1.50 | 7 | 3 | 0.0 | 0.0 | 0.0 |

Table 12.

Housing Occupancy and Tenure: 2010—Con.

[For information on confidentiality protection, nonsampling error, and definitions, see Selected Appendixes at <www.census.gov/prod/cen2010/cph-1-a.pdf>]

| State County Place and County Subdivision | Total housing units | Occupied housing units | | | | | | Vacant housing units | | | | |
|---|---------------------------|------------------------|----------------|--|--------------------|-----------------------------|------------------------------|----------------------|--|----------------------|----------------|--------|
| | | Total | Owner occupied | | Renter occupied | Average household size | | Total | For seasonal, recrea- tional, or occasional use | Vacancy rate | | |
| | | | Number | Percent of occupied housing units | | Owner- occupied units | Renter- occupied units | | | Available housing | Home- owner | Rental |
| | | | | | | | | | | | | |
| PLACE AND COUNTY SUBDIVISION—Con. | | | | | | | | | | | | |
| Graceville city, Big Stone County..... | 305 | 263 | 194 | 73.8 | 69 | 2.21 | 1.45 | 42 | 10 | 4.3 | 3.0 | 8.0 |
| Graceville township, Big Stone County..... | 65 | 57 | 46 | 80.7 | 11 | 3.52 | 3.18 | 8 | 3 | 0.0 | 0.0 | 0.0 |
| Grafton township, Sibley County..... | 97 | 89 | 76 | 85.4 | 13 | 2.67 | 2.69 | 8 | 1 | 2.2 | 2.5 | 0.0 |
| Graham township, Benton County..... | 202 | 191 | 172 | 90.1 | 19 | 3.15 | 2.16 | 11 | 4 | 0.5 | 0.6 | 0.0 |
| Graham Lakes township, Nobles County..... | 93 | 81 | 74 | 91.4 | 7 | 2.61 | 3.57 | 12 | 4 | 1.2 | 0.0 | 12.5 |
| Granada city, Martin County..... | 147 | 129 | 113 | 87.6 | 16 | 2.29 | 2.75 | 18 | 2 | 9.8 | 4.2 | 36.0 |
| Granby township, Nicollet County..... | 99 | 97 | 88 | 90.7 | 9 | 2.52 | 2.67 | 2 | 0 | 2.0 | 1.1 | 10.0 |
| Grand Forks township, Polk County..... | 73 | 70 | 68 | 97.1 | 2 | 2.59 | 1.50 | 3 | 2 | 1.4 | 1.4 | 0.0 |
| Grand Lake township, St. Louis County..... | 1,264 | 1,036 | 954 | 92.1 | 82 | 2.54 | 2.37 | 228 | 195 | 1.4 | 1.4 | 1.2 |
| Grand Marais city, Cook County..... | 863 | 673 | 414 | 61.5 | 259 | 2.14 | 1.63 | 190 | 115 | 5.8 | 1.7 | 11.6 |
| Grand Meadow city, Mower County..... | 485 | 454 | 337 | 74.2 | 117 | 2.56 | 2.05 | 31 | 1 | 5.2 | 1.7 | 14.0 |
| Grand Meadow township, Mower County..... | 123 | 113 | 98 | 86.7 | 15 | 2.81 | 2.07 | 10 | 0 | 2.6 | 2.0 | 6.3 |
| Grand Plain township, Marshall County..... | 30 | 22 | 22 | 100.0 | 0 | 2.50 | 0.00 | 8 | 3 | 0.0 | 0.0 | (X) |
| Grand Portage UT, Cook County..... | 313 | 257 | 129 | 50.2 | 128 | 2.30 | 2.09 | 56 | 44 | 2.7 | 3.0 | 2.3 |
| Grand Prairie township, Nobles County..... | 88 | 80 | 72 | 90.0 | 8 | 2.51 | 3.13 | 8 | 0 | 0.0 | 0.0 | 0.0 |
| Grand Rapids city, Itasca County..... | 4,910 | 4,615 | 2,864 | 62.1 | 1,751 | 2.39 | 1.88 | 295 | 49 | 2.6 | 2.0 | 3.6 |
| Grandview township, Lyon County..... | 105 | 99 | 86 | 86.9 | 13 | 2.94 | 2.69 | 6 | 1 | 1.0 | 0.0 | 7.1 |
| Grange township, Pipestone County..... | 84 | 80 | 69 | 86.3 | 11 | 2.52 | 2.64 | 4 | 1 | 0.0 | 0.0 | 0.0 |
| Granite township, Morrison County..... | 164 | 155 | 147 | 94.8 | 8 | 3.15 | 2.25 | 9 | 5 | 1.3 | 0.7 | 11.1 |
| Granite Falls township, Chippewa County.... | 106 | 101 | 92 | 91.1 | 9 | 2.55 | 2.00 | 5 | 2 | 1.9 | 2.1 | 0.0 |
| Granite Falls city..... | 1,417 | 1,282 | 841 | 65.6 | 441 | 2.34 | 1.84 | 135 | 6 | 7.0 | 3.3 | 13.1 |
| Chippewa County (part)..... | 473 | 418 | 236 | 56.5 | 182 | 2.39 | 1.58 | 55 | 1 | 10.5 | 2.9 | 18.7 |
| Yellow Medicine County (part)..... | 944 | 864 | 605 | 70.0 | 259 | 2.32 | 2.02 | 80 | 5 | 5.2 | 3.5 | 8.8 |
| Granite Ledge township, Benton County..... | 291 | 275 | 263 | 95.6 | 12 | 2.67 | 3.00 | 16 | 3 | 2.5 | 2.2 | 7.7 |
| Granite Rock township, Redwood County..... | 85 | 76 | 69 | 90.8 | 7 | 2.97 | 2.86 | 9 | 1 | 0.0 | 0.0 | 0.0 |
| Grant city, Washington County..... | 1,509 | 1,464 | 1,399 | 95.6 | 65 | 2.82 | 2.32 | 45 | 17 | 0.9 | 0.6 | 5.8 |
| Grant Valley township, Beltrami County..... | 828 | 757 | 612 | 80.8 | 145 | 2.73 | 2.41 | 71 | 19 | 3.6 | 2.1 | 9.3 |
| Granville township, Kittson County..... | 45 | 34 | 31 | 91.2 | 3 | 2.42 | 2.67 | 11 | 4 | 5.6 | 6.1 | 0.0 |
| Grass Lake township, Kanabec County..... | 433 | 394 | 354 | 89.8 | 40 | 2.62 | 2.73 | 39 | 15 | 1.5 | 0.8 | 6.7 |
| Grasston city, Kanabec County..... | 63 | 53 | 45 | 84.9 | 8 | 2.98 | 3.00 | 10 | 1 | 8.6 | 8.2 | 11.1 |
| Grattan township, Itasca County..... | 32 | 16 | 13 | 81.3 | 3 | 2.69 | 3.00 | 16 | 15 | 0.0 | 0.0 | 0.0 |
| Gray township, Pipestone County..... | 96 | 87 | 80 | 92.0 | 7 | 2.61 | 2.29 | 9 | 0 | 0.0 | 0.0 | 0.0 |
| Great Bend township, Cottonwood County... | 124 | 116 | 108 | 93.1 | 8 | 2.50 | 2.13 | 8 | 1 | 0.9 | 0.0 | 11.1 |
| Great Scott township, St. Louis County..... | 292 | 231 | 211 | 91.3 | 20 | 2.44 | 2.25 | 61 | 45 | 1.3 | 1.4 | 0.0 |
| Greenbush township, Mille Lacs County..... | 492 | 459 | 420 | 91.5 | 39 | 2.83 | 2.67 | 33 | 4 | 1.9 | 1.6 | 4.9 |
| Greenbush city, Roseau County..... | 354 | 300 | 230 | 76.7 | 70 | 2.37 | 1.74 | 54 | 3 | 6.2 | 2.5 | 16.1 |
| Greenfield city, Hennepin County..... | 970 | 936 | 885 | 94.6 | 51 | 2.97 | 2.90 | 34 | 5 | 1.5 | 1.1 | 7.1 |
| Greenfield township, Wabasha County..... | 802 | 577 | 536 | 92.9 | 41 | 2.32 | 2.54 | 225 | 198 | 1.9 | 1.6 | 4.7 |
| Green Isle city, Sibley County..... | 240 | 218 | 201 | 92.2 | 17 | 2.59 | 2.29 | 22 | 0 | 7.6 | 2.9 | 41.4 |
| Green Isle township, Sibley County..... | 218 | 208 | 192 | 92.3 | 16 | 2.51 | 2.63 | 10 | 0 | 0.5 | 0.5 | 0.0 |
| Green Lake township, Kandiyohi County..... | 798 | 630 | 603 | 95.7 | 27 | 2.50 | 2.48 | 168 | 148 | 1.7 | 1.6 | 3.6 |
| Greenleaf township, Meeker County..... | 415 | 288 | 266 | 92.4 | 22 | 2.27 | 3.32 | 127 | 105 | 2.0 | 2.2 | 0.0 |
| Green Meadow township, Norman County... | 46 | 38 | 34 | 89.5 | 4 | 2.76 | 3.50 | 8 | 0 | 2.6 | 0.0 | 20.0 |
| Green Prairie township, Morrison County.... | 305 | 279 | 266 | 95.3 | 13 | 2.69 | 2.46 | 26 | 14 | 2.1 | 1.8 | 7.1 |
| Greenvale township, Dakota County..... | 285 | 275 | 252 | 91.6 | 23 | 2.95 | 2.61 | 10 | 3 | 1.1 | 0.4 | 8.0 |
| Green Valley township, Becker County..... | 190 | 134 | 124 | 92.5 | 10 | 2.77 | 3.30 | 56 | 44 | 0.7 | 0.8 | 0.0 |
| Greenwald city, Stearns County..... | 104 | 98 | 90 | 91.8 | 8 | 2.30 | 1.88 | 6 | 0 | 3.0 | 3.2 | 0.0 |
| Greenway township, Itasca County..... | 969 | 821 | 677 | 82.5 | 144 | 2.38 | 2.24 | 148 | 63 | 3.2 | 2.4 | 6.4 |
| Greenwood township, Clearwater County.... | 45 | 32 | 31 | 96.9 | 1 | 2.61 | 2.00 | 13 | 10 | 0.0 | 0.0 | 0.0 |
| Greenwood city, Hennepin County..... | 327 | 290 | 251 | 86.6 | 39 | 2.39 | 2.23 | 37 | 26 | 1.7 | 1.9 | 0.0 |
| Greenwood township, St. Louis County..... | 1,704 | 431 | 396 | 91.9 | 35 | 2.08 | 3.26 | 1,273 | 1,253 | 1.8 | 2.0 | 0.0 |
| Gregory township, Mahnommen County..... | 41 | 32 | 30 | 93.8 | 2 | 2.23 | 3.50 | 9 | 5 | 0.0 | 0.0 | 0.0 |
| Grey Cloud Island township, Washington County..... | 121 | 114 | 106 | 93.0 | 8 | 2.51 | 2.88 | 7 | 1 | 1.7 | 0.0 | 20.0 |
| Grey Eagle city, Todd County..... | 189 | 165 | 123 | 74.5 | 42 | 2.28 | 1.60 | 24 | 5 | 1.8 | 0.0 | 6.7 |
| Grey Eagle township, Todd County..... | 593 | 278 | 263 | 94.6 | 15 | 2.31 | 2.07 | 315 | 305 | 0.4 | 0.4 | 0.0 |
| Grimstad township, Roseau County..... | 84 | 61 | 55 | 90.2 | 6 | 2.44 | 2.00 | 23 | 15 | 4.6 | 5.1 | 0.0 |
| Grove township, Stearns County..... | 177 | 169 | 152 | 89.9 | 17 | 3.02 | 2.00 | 8 | 3 | 0.0 | 0.0 | 0.0 |
| Grove City city, Meeker County..... | 291 | 268 | 174 | 64.9 | 94 | 2.59 | 1.97 | 23 | 0 | 5.0 | 1.7 | 10.5 |
| Grove Lake township, Pope County..... | 173 | 107 | 95 | 88.8 | 12 | 2.40 | 2.25 | 66 | 59 | 4.4 | 4.0 | 7.7 |
| Grove Park-Tilden township, Polk County.... | 199 | 121 | 108 | 89.3 | 13 | 2.41 | 1.69 | 78 | 68 | 3.2 | 3.5 | 0.0 |
| Grygla city, Marshall County..... | 131 | 110 | 71 | 64.5 | 39 | 2.17 | 1.72 | 21 | 0 | 13.4 | 4.1 | 26.4 |
| Gudrid township, Lake of the Woods County | 129 | 89 | 78 | 87.6 | 11 | 2.50 | 2.18 | 40 | 30 | 5.3 | 4.9 | 8.3 |
| Gully city, Polk County..... | 53 | 38 | 29 | 76.3 | 9 | 1.76 | 1.67 | 15 | 11 | 2.6 | 3.3 | 0.0 |
| Gully township, Polk County..... | 68 | 52 | 51 | 98.1 | 1 | 2.63 | 2.00 | 16 | 12 | 0.0 | 0.0 | 0.0 |
| Guthrie township, Hubbard County..... | 241 | 204 | 192 | 94.1 | 12 | 2.69 | 3.17 | 37 | 17 | 2.4 | 1.5 | 14.3 |
| Hackensack city, Cass County..... | 194 | 143 | 81 | 56.6 | 62 | 2.41 | 1.77 | 51 | 40 | 2.7 | 2.4 | 3.0 |
| Hadley city, Murray County..... | 38 | 32 | 26 | 81.3 | 6 | 2.00 | 1.50 | 6 | 2 | 5.9 | 0.0 | 25.0 |
| Hagali township, Beltrami County..... | 199 | 146 | 124 | 84.9 | 22 | 2.67 | 1.86 | 53 | 44 | 2.6 | 1.6 | 8.3 |
| Hagen township, Clay County..... | 67 | 59 | 53 | 89.8 | 6 | 2.62 | 2.50 | 8 | 3 | 1.7 | 1.9 | 0.0 |

Table 12.

Housing Occupancy and Tenure: 2010—Con.

[For information on confidentiality protection, nonsampling error, and definitions, see Selected Appendixes at <www.census.gov/prod/cen2010/cph-1-a.pdf>]

| State County Place and County Subdivision | Total housing units | Occupied housing units | | | | | | Vacant housing units | | | | |
|--|---------------------------|------------------------|----------------|--|--------------------|-----------------------------|------------------------------|----------------------|--|----------------------|----------------|--------|
| | | Total | Owner occupied | | Renter occupied | Average household size | | Total | For seasonal, recrea- tional, or occasional use | Vacancy rate | | |
| | | | Number | Percent of occupied housing units | | Owner- occupied units | Renter- occupied units | | | Available housing | Home- owner | Rental |
| | | | | | | | | | | | | |
| PLACE AND COUNTY SUBDIVISION—Con. | | | | | | | | | | | | |
| Halden township, St. Louis County..... | 87 | 54 | 49 | 90.7 | 5 | 2.51 | 1.20 | 33 | 29 | 5.3 | 3.9 | 16.7 |
| Hale township, McLeod County..... | 387 | 359 | 323 | 90.0 | 36 | 2.64 | 2.47 | 28 | 3 | 1.9 | 0.3 | 14.3 |
| Hallock city, Kittson County..... | 549 | 449 | 359 | 80.0 | 90 | 2.21 | 1.36 | 100 | 9 | 10.3 | 4.2 | 28.3 |
| Hallock township, Kittson County..... | 40 | 36 | 34 | 94.4 | 2 | 2.94 | 2.00 | 4 | 0 | 0.0 | 0.0 | 0.0 |
| Halma city, Kittson County..... | 34 | 26 | 24 | 92.3 | 2 | 2.38 | 2.00 | 8 | 4 | 0.0 | 0.0 | 0.0 |
| Halstad city, Norman County..... | 306 | 251 | 166 | 66.1 | 85 | 2.52 | 1.66 | 55 | 11 | 9.4 | 2.9 | 19.8 |
| Halstad township, Norman County..... | 55 | 43 | 36 | 83.7 | 7 | 2.72 | 1.43 | 12 | 4 | 2.3 | 2.7 | 0.0 |
| Hamburg city, Carver County..... | 222 | 201 | 168 | 83.6 | 33 | 2.64 | 2.12 | 21 | 0 | 7.4 | 2.3 | 26.7 |
| Hamden township, Becker County..... | 85 | 81 | 78 | 96.3 | 3 | 2.56 | 2.00 | 4 | 2 | 0.0 | 0.0 | 0.0 |
| Ham Lake city, Anoka County..... | 5,378 | 5,171 | 4,823 | 93.3 | 348 | 3.00 | 2.29 | 207 | 39 | 2.0 | 1.6 | 6.4 |
| Hamlin township, Lac qui Parle County..... | 78 | 68 | 55 | 80.9 | 13 | 2.44 | 2.38 | 10 | 3 | 0.0 | 0.0 | 0.0 |
| Hammer township, Yellow Medicine County..... | 89 | 77 | 67 | 87.0 | 10 | 2.64 | 1.90 | 12 | 3 | 4.9 | 2.9 | 16.7 |
| Hammond township, Polk County..... | 18 | 17 | 12 | 70.6 | 5 | 2.83 | 2.00 | 1 | 0 | 5.6 | 0.0 | 16.7 |
| Hammond city, Wabasha County..... | 65 | 59 | 47 | 79.7 | 12 | 2.34 | 1.83 | 6 | 0 | 3.2 | 0.0 | 14.3 |
| Hampden township, Kittson County..... | 23 | 16 | 14 | 87.5 | 2 | 2.21 | 3.50 | 7 | 0 | 0.0 | 0.0 | 0.0 |
| Hampton city, Dakota County..... | 268 | 245 | 199 | 81.2 | 46 | 2.84 | 2.67 | 23 | 2 | 7.2 | 2.5 | 23.0 |
| Hampton township, Dakota County..... | 333 | 329 | 302 | 91.8 | 27 | 2.75 | 2.70 | 4 | 0 | 0.3 | 0.0 | 3.6 |
| Hamre township, Beltrami County..... | 32 | 8 | 7 | 87.5 | 1 | 1.57 | 2.00 | 24 | 24 | 0.0 | 0.0 | 0.0 |
| Hancock township, Carver County..... | 131 | 127 | 113 | 89.0 | 14 | 2.83 | 1.79 | 4 | 1 | 0.0 | 0.0 | 0.0 |
| Hancock city, Stevens County..... | 334 | 302 | 239 | 79.1 | 63 | 2.59 | 2.21 | 32 | 2 | 5.0 | 3.2 | 11.3 |
| Hangaard township, Clearwater County..... | 7 | 3 | 1 | 33.3 | 2 | 2.00 | 1.50 | 4 | 0 | 0.0 | 0.0 | 0.0 |
| Hanley Falls city, Yellow Medicine County..... | 120 | 107 | 81 | 75.7 | 26 | 3.09 | 2.08 | 13 | 0 | 5.3 | 1.2 | 16.1 |
| Hanover city..... | 950 | 926 | 863 | 93.2 | 63 | 3.16 | 3.24 | 24 | 2 | 1.6 | 1.4 | 4.5 |
| Hennepin County (part)..... | 204 | 196 | 185 | 94.4 | 11 | 3.05 | 3.82 | 8 | 1 | 3.0 | 2.6 | 8.3 |
| Wright County (part)..... | 746 | 730 | 678 | 92.9 | 52 | 3.20 | 3.12 | 16 | 1 | 1.2 | 1.0 | 3.7 |
| Hanska city, Brown County..... | 197 | 176 | 141 | 80.1 | 35 | 2.43 | 1.69 | 21 | 0 | 5.9 | 2.1 | 18.6 |
| Hansonville township, Lincoln County..... | 59 | 41 | 37 | 90.2 | 4 | 2.22 | 2.00 | 18 | 4 | 4.7 | 5.1 | 0.0 |
| Hantho township, Lac qui Parle County..... | 56 | 43 | 38 | 88.4 | 5 | 2.50 | 2.00 | 13 | 9 | 0.0 | 0.0 | 0.0 |
| Harding city, Morrison County..... | 47 | 44 | 38 | 86.4 | 6 | 2.21 | 2.33 | 3 | 1 | 2.2 | 2.6 | 0.0 |
| Hardwick city, Rock County..... | 103 | 87 | 72 | 82.8 | 15 | 2.28 | 2.27 | 16 | 2 | 2.2 | 1.4 | 6.3 |
| Harmony city, Fillmore County..... | 541 | 479 | 366 | 76.4 | 113 | 2.13 | 1.65 | 62 | 10 | 6.3 | 2.1 | 18.0 |
| Harmony township, Fillmore County..... | 148 | 132 | 118 | 89.4 | 14 | 2.95 | 2.79 | 16 | 8 | 0.0 | 0.0 | 0.0 |
| Harris city, Chisago County..... | 449 | 423 | 368 | 87.0 | 55 | 2.72 | 2.29 | 26 | 5 | 0.5 | 0.5 | 0.0 |
| Harris township, Itasca County..... | 1,632 | 1,297 | 1,171 | 90.3 | 126 | 2.50 | 2.56 | 335 | 239 | 4.5 | 1.5 | 25.9 |
| Harrison township, Kandiyohi County..... | 528 | 252 | 228 | 90.5 | 24 | 2.31 | 2.04 | 276 | 267 | 0.4 | 0.4 | 0.0 |
| Hart township, Winona County..... | 125 | 122 | 102 | 83.6 | 20 | 2.85 | 3.30 | 3 | 1 | 0.0 | 0.0 | 0.0 |
| Hartford township, Todd County..... | 263 | 238 | 214 | 89.9 | 24 | 2.78 | 2.79 | 25 | 4 | 1.2 | 0.9 | 4.0 |
| Hart Lake township, Hubbard County..... | 277 | 187 | 158 | 84.5 | 29 | 2.63 | 3.07 | 90 | 72 | 1.1 | 1.2 | 0.0 |
| Hartland city, Freeborn County..... | 148 | 140 | 110 | 78.6 | 30 | 2.38 | 1.77 | 8 | 1 | 2.8 | 1.8 | 6.3 |
| Hartland township, Freeborn County..... | 109 | 102 | 92 | 90.2 | 10 | 2.51 | 2.50 | 7 | 0 | 0.0 | 0.0 | 0.0 |
| Harvey township, Meeker County..... | 165 | 153 | 139 | 90.8 | 14 | 2.49 | 2.00 | 12 | 2 | 1.3 | 0.7 | 6.7 |
| Hassan township, Hennepin County..... | 888 | 866 | 823 | 95.0 | 43 | 3.02 | 2.70 | 22 | 2 | 0.7 | 0.7 | 0.0 |
| Hassan Valley township, McLeod County..... | 270 | 252 | 234 | 92.9 | 18 | 2.71 | 3.22 | 18 | 2 | 1.2 | 0.8 | 5.0 |
| Hastings city..... | 9,222 | 8,735 | 6,519 | 74.6 | 2,216 | 2.59 | 2.06 | 487 | 46 | 3.4 | 1.6 | 8.2 |
| Dakota County (part)..... | 9,222 | 8,735 | 6,519 | 74.6 | 2,216 | 2.59 | 2.06 | 487 | 46 | 3.4 | 1.6 | 8.2 |
| Washington County (part)..... | 0 | 0 | 0 | (X) | 0 | 0.00 | 0.00 | 0 | 0 | (X) | (X) | (X) |
| Hatfield city, Pipestone County..... | 23 | 20 | 19 | 95.0 | 1 | 2.63 | 4.00 | 3 | 0 | 4.8 | 5.0 | 0.0 |
| Haugen township, Aitkin County..... | 235 | 89 | 87 | 97.8 | 2 | 1.99 | 2.50 | 146 | 141 | 0.0 | 0.0 | 0.0 |
| Havana township, Steele County..... | 238 | 219 | 201 | 91.8 | 18 | 2.53 | 3.44 | 19 | 2 | 3.1 | 2.9 | 5.3 |
| Havelock township, Chippewa County..... | 73 | 69 | 54 | 78.3 | 15 | 2.63 | 2.60 | 4 | 0 | 0.0 | 0.0 | 0.0 |
| Haven township, Sherburne County..... | 733 | 706 | 668 | 94.6 | 38 | 2.83 | 2.37 | 27 | 8 | 0.7 | 0.6 | 2.6 |
| Haverhill township, Olmsted County..... | 573 | 546 | 512 | 93.8 | 34 | 2.74 | 2.47 | 27 | 6 | 0.7 | 0.6 | 2.9 |
| Hawk Creek township, Renville County..... | 94 | 85 | 77 | 90.6 | 8 | 2.47 | 1.38 | 9 | 0 | 3.4 | 1.3 | 20.0 |
| Hawley city, Clay County..... | 891 | 854 | 598 | 70.0 | 256 | 2.65 | 1.88 | 37 | 2 | 2.7 | 1.0 | 6.6 |
| Hawley township, Clay County..... | 170 | 162 | 157 | 96.9 | 5 | 2.92 | 3.00 | 8 | 3 | 1.8 | 1.9 | 0.0 |
| Hay Brook township, Kanabec County..... | 160 | 99 | 92 | 92.9 | 7 | 2.43 | 2.29 | 61 | 50 | 1.9 | 2.1 | 0.0 |
| Hay Creek township, Goodhue County..... | 322 | 312 | 294 | 94.2 | 18 | 2.86 | 2.22 | 10 | 6 | 0.6 | 0.3 | 5.3 |
| Hayes township, Swift County..... | 90 | 84 | 66 | 78.6 | 18 | 2.39 | 2.28 | 6 | 3 | 2.3 | 2.9 | 0.0 |
| Hayfield city, Dodge County..... | 597 | 547 | 381 | 69.7 | 166 | 2.49 | 2.10 | 50 | 2 | 5.5 | 3.1 | 10.6 |
| Hayfield township, Dodge County..... | 167 | 158 | 145 | 91.8 | 13 | 2.87 | 3.46 | 9 | 0 | 1.9 | 2.0 | 0.0 |
| Hay Lake UT, St. Louis County..... | 42 | 38 | 38 | 100.0 | 0 | 2.18 | 0.00 | 4 | 2 | 2.6 | 2.6 | (X) |
| Hayland township, Mille Lacs County..... | 230 | 194 | 179 | 92.3 | 15 | 2.61 | 2.27 | 36 | 18 | 3.9 | 3.7 | 6.3 |
| Hayward city, Freeborn County..... | 123 | 114 | 97 | 85.1 | 17 | 2.34 | 1.35 | 9 | 0 | 3.3 | 1.0 | 14.3 |
| Hayward township, Freeborn County..... | 167 | 155 | 137 | 88.4 | 18 | 2.45 | 2.00 | 12 | 0 | 1.3 | 0.7 | 5.0 |
| Hazel Run city, Yellow Medicine County..... | 29 | 27 | 21 | 77.8 | 6 | 2.19 | 2.83 | 2 | 0 | 3.6 | 0.0 | 14.3 |
| Hazel Run township, Yellow Medicine County..... | 80 | 72 | 63 | 87.5 | 9 | 2.73 | 2.33 | 8 | 0 | 0.0 | 0.0 | 0.0 |
| Hazelton township, Aitkin County..... | 1,024 | 397 | 358 | 90.2 | 39 | 2.16 | 1.85 | 627 | 599 | 4.8 | 4.3 | 9.1 |
| Hazelton township, Kittson County..... | 55 | 37 | 36 | 97.3 | 1 | 2.86 | 1.00 | 18 | 7 | 0.0 | 0.0 | 0.0 |

Table 12.

Housing Occupancy and Tenure: 2010—Con.

[For information on confidentiality protection, nonsampling error, and definitions, see Selected Appendixes at <www.census.gov/prod/cen2010/cph-1-a.pdf>]

| State County Place and County Subdivision | Total housing units | Occupied housing units | | | | | | Vacant housing units | | | | |
|---|---------------------------|------------------------|----------------|--|--------------------|-----------------------------|------------------------------|----------------------|--|----------------------|----------------|--------|
| | | Total | Owner occupied | | Renter occupied | Average household size | | Total | For seasonal, recrea- tional, or occasional use | Vacancy rate | | |
| | | | Number | Percent of occupied housing units | | Owner- occupied units | Renter- occupied units | | | Available housing | Home- owner | Rental |
| | | | | | | | | | | | | |
| PLACE AND COUNTY SUBDIVISION—Con. | | | | | | | | | | | | |
| Hector city, Renville County..... | 573 | 513 | 401 | 78.2 | 112 | 2.36 | 1.79 | 60 | 4 | 4.7 | 2.9 | 10.7 |
| Hector township, Renville County..... | 114 | 94 | 79 | 84.0 | 15 | 2.41 | 2.40 | 20 | 2 | 2.0 | 2.3 | 0.0 |
| Hegbert township, Swift County..... | 56 | 38 | 35 | 92.1 | 3 | 2.31 | 4.00 | 18 | 7 | 4.9 | 5.3 | 0.0 |
| Hegne township, Norman County..... | 26 | 20 | 19 | 95.0 | 1 | 2.00 | 2.00 | 6 | 0 | 4.8 | 0.0 | 50.0 |
| Heidelberg city, Le Sueur County..... | 47 | 41 | 39 | 95.1 | 2 | 2.97 | 3.00 | 6 | 0 | 6.8 | 7.1 | 0.0 |
| Heier township, Mahanomen County..... | 72 | 57 | 52 | 91.2 | 5 | 2.56 | 2.00 | 15 | 11 | 1.7 | 0.0 | 16.7 |
| Height of Land township, Becker County..... | 451 | 278 | 259 | 93.2 | 19 | 2.45 | 2.05 | 173 | 153 | 1.7 | 1.5 | 5.0 |
| Helen township, McLeod County..... | 329 | 314 | 293 | 93.3 | 21 | 2.70 | 3.38 | 15 | 1 | 1.6 | 1.3 | 4.5 |
| Helena township, Scott County..... | 577 | 548 | 508 | 92.7 | 40 | 3.06 | 2.33 | 29 | 15 | 0.9 | 0.4 | 7.0 |
| Helga township, Hubbard County..... | 580 | 519 | 485 | 93.4 | 34 | 2.73 | 2.26 | 61 | 40 | 1.7 | 1.6 | 2.8 |
| Helgeland township, Polk County..... | 22 | 19 | 15 | 78.9 | 4 | 2.93 | 2.50 | 3 | 3 | 0.0 | 0.0 | 0.0 |
| Henderson city, Sibley County..... | 405 | 377 | 294 | 78.0 | 83 | 2.52 | 1.76 | 28 | 1 | 3.3 | 2.0 | 7.6 |
| Henderson township, Sibley County..... | 284 | 262 | 211 | 80.5 | 51 | 2.73 | 2.96 | 22 | 3 | 2.2 | 1.4 | 5.5 |
| Hendricks city, Lincoln County..... | 378 | 326 | 234 | 71.8 | 92 | 2.08 | 1.84 | 52 | 27 | 4.1 | 1.3 | 10.6 |
| Hendricks township, Lincoln County..... | 127 | 78 | 72 | 92.3 | 6 | 2.57 | 2.67 | 49 | 38 | 1.3 | 1.4 | 0.0 |
| Hendrickson township, Hubbard County..... | 161 | 119 | 104 | 87.4 | 15 | 2.56 | 3.20 | 42 | 27 | 3.3 | 1.9 | 11.8 |
| Hendrum city, Norman County..... | 143 | 124 | 94 | 75.8 | 30 | 2.49 | 2.43 | 19 | 5 | 3.8 | 4.1 | 3.1 |
| Hendrum township, Norman County..... | 47 | 42 | 36 | 85.7 | 6 | 2.31 | 2.00 | 5 | 1 | 0.0 | 0.0 | 0.0 |
| Henning city, Otter Tail County..... | 438 | 364 | 229 | 62.9 | 135 | 2.39 | 1.61 | 74 | 6 | 10.1 | 5.4 | 17.0 |
| Henning township, Otter Tail County..... | 184 | 148 | 135 | 91.2 | 13 | 2.59 | 2.15 | 36 | 24 | 0.7 | 0.7 | 0.0 |
| Henrietta township, Hubbard County..... | 1,002 | 661 | 586 | 88.7 | 75 | 2.48 | 2.52 | 341 | 280 | 4.3 | 3.0 | 13.6 |
| Henriette city, Pine County..... | 38 | 32 | 30 | 93.8 | 2 | 2.20 | 2.50 | 6 | 1 | 5.9 | 3.2 | 33.3 |
| Henryville township, Renville County..... | 87 | 78 | 66 | 84.6 | 12 | 2.55 | 3.33 | 9 | 1 | 0.0 | 0.0 | 0.0 |
| Hereim township, Roseau County..... | 111 | 97 | 89 | 91.8 | 8 | 2.33 | 2.63 | 14 | 7 | 0.0 | 0.0 | 0.0 |
| Herman city, Grant County..... | 254 | 216 | 163 | 75.5 | 53 | 2.12 | 1.72 | 38 | 4 | 4.0 | 2.9 | 7.0 |
| Hermantown city, St. Louis County..... | 3,544 | 3,355 | 2,414 | 72.0 | 941 | 2.75 | 2.03 | 189 | 21 | 3.5 | 1.5 | 8.1 |
| Heron Lake city, Jackson County..... | 343 | 306 | 218 | 71.2 | 88 | 2.46 | 1.84 | 37 | 1 | 4.1 | 1.8 | 9.3 |
| Heron Lake township, Jackson County..... | 146 | 133 | 115 | 86.5 | 18 | 2.59 | 1.94 | 13 | 3 | 0.7 | 0.9 | 0.0 |
| Hersey township, Nobles County..... | 83 | 78 | 68 | 87.2 | 10 | 2.79 | 2.90 | 5 | 0 | 1.3 | 1.4 | 0.0 |
| Hewitt city, Todd County..... | 129 | 113 | 100 | 88.5 | 13 | 2.38 | 2.15 | 16 | 3 | 5.0 | 5.7 | 0.0 |
| Hibbing city, St. Louis County..... | 8,200 | 7,414 | 5,253 | 70.9 | 2,161 | 2.30 | 1.86 | 786 | 94 | 4.5 | 1.8 | 10.7 |
| Hickory township, Pennington County..... | 53 | 33 | 30 | 90.9 | 3 | 2.47 | 2.00 | 20 | 17 | 0.0 | 0.0 | 0.0 |
| Higdem township, Polk County..... | 37 | 34 | 33 | 97.1 | 1 | 2.42 | 4.00 | 3 | 0 | 2.9 | 2.9 | 0.0 |
| High Forest township, Olmsted County..... | 396 | 380 | 339 | 89.2 | 41 | 2.60 | 2.29 | 16 | 3 | 1.6 | 0.9 | 6.8 |
| Highland township, Wabasha County..... | 179 | 165 | 144 | 87.3 | 21 | 2.89 | 2.19 | 14 | 2 | 1.2 | 0.7 | 4.5 |
| Highland Grove township, Clay County..... | 127 | 115 | 109 | 94.8 | 6 | 2.54 | 1.83 | 12 | 4 | 1.7 | 1.8 | 0.0 |
| Highlanding township, Pennington County.... | 86 | 64 | 59 | 92.2 | 5 | 3.07 | 2.60 | 22 | 5 | 0.0 | 0.0 | 0.0 |
| Highwater township, Cottonwood County..... | 73 | 66 | 58 | 87.9 | 8 | 2.47 | 2.88 | 7 | 3 | 1.5 | 0.0 | 11.1 |
| Hill township, Kittson County..... | 9 | 6 | 6 | 100.0 | 0 | 2.50 | 0.00 | 3 | 1 | 0.0 | 0.0 | (X) |
| Hill City city, Aitkin County..... | 444 | 271 | 172 | 63.5 | 99 | 2.35 | 2.20 | 173 | 110 | 14.1 | 2.8 | 28.2 |
| Hill Lake township, Aitkin County..... | 330 | 171 | 154 | 90.1 | 17 | 2.53 | 2.35 | 159 | 140 | 4.5 | 4.9 | 0.0 |
| Hillman township, Kanabec County..... | 226 | 182 | 168 | 92.3 | 14 | 2.48 | 1.93 | 44 | 33 | 0.5 | 0.6 | 0.0 |
| Hillman city, Morrison County..... | 18 | 15 | 15 | 100.0 | 0 | 2.53 | 0.00 | 3 | 1 | 0.0 | 0.0 | (X) |
| Hillman township, Morrison County..... | 70 | 67 | 64 | 95.5 | 3 | 2.94 | 3.00 | 3 | 3 | 0.0 | 0.0 | 0.0 |
| Hill River township, Polk County..... | 76 | 63 | 56 | 88.9 | 7 | 2.54 | 2.14 | 13 | 5 | 0.0 | 0.0 | 0.0 |
| Hills city, Rock County..... | 286 | 263 | 200 | 76.0 | 63 | 2.69 | 1.62 | 23 | 0 | 3.6 | 3.8 | 2.9 |
| Hillsdale township, Winona County..... | 360 | 331 | 278 | 84.0 | 53 | 2.46 | 2.57 | 29 | 2 | 3.8 | 3.1 | 7.0 |
| Hilltop city, Anoka County..... | 414 | 380 | 243 | 63.9 | 137 | 1.84 | 2.18 | 34 | 1 | 7.1 | 2.0 | 14.8 |
| Hinckley city, Pine County..... | 785 | 736 | 366 | 49.7 | 370 | 2.60 | 2.28 | 49 | 7 | 3.7 | 3.2 | 4.1 |
| Hinckley township, Pine County..... | 356 | 315 | 270 | 85.7 | 45 | 2.59 | 2.38 | 41 | 19 | 2.5 | 1.8 | 6.3 |
| Hines township, Beltrami County..... | 410 | 285 | 253 | 88.8 | 32 | 2.44 | 2.22 | 125 | 112 | 1.0 | 1.2 | 0.0 |
| Hiram township, Cass County..... | 708 | 147 | 144 | 98.0 | 3 | 2.13 | 3.33 | 561 | 531 | 13.5 | 5.3 | 83.3 |
| Hitterdal city, Clay County..... | 100 | 89 | 77 | 86.5 | 12 | 2.32 | 1.83 | 11 | 1 | 7.3 | 4.9 | 20.0 |
| Hobart township, Otter Tail County..... | 629 | 322 | 293 | 91.0 | 29 | 2.42 | 2.41 | 307 | 293 | 2.4 | 2.3 | 3.3 |
| Hodges township, Stevens County..... | 101 | 96 | 84 | 87.5 | 12 | 2.98 | 2.25 | 5 | 2 | 1.0 | 0.0 | 7.7 |
| Hoff township, Pope County..... | 65 | 59 | 55 | 93.2 | 4 | 2.60 | 2.25 | 6 | 4 | 0.0 | 0.0 | 0.0 |
| Hoffman city, Grant County..... | 325 | 285 | 202 | 70.9 | 83 | 2.47 | 1.69 | 40 | 3 | 6.5 | 2.9 | 14.1 |
| Hokah city, Houston County..... | 287 | 275 | 179 | 65.1 | 96 | 2.25 | 1.84 | 12 | 1 | 2.1 | 0.6 | 5.0 |
| Hokah township, Houston County..... | 203 | 193 | 181 | 93.8 | 12 | 2.55 | 2.92 | 10 | 1 | 1.5 | 1.1 | 7.7 |
| Holden township, Goodhue County..... | 168 | 162 | 149 | 92.0 | 13 | 2.83 | 2.46 | 6 | 1 | 0.0 | 0.0 | 0.0 |
| Holding township, Stearns County..... | 476 | 423 | 395 | 93.4 | 28 | 2.74 | 2.04 | 53 | 36 | 0.2 | 0.0 | 3.3 |
| Holdingford city, Stearns County..... | 330 | 306 | 253 | 82.7 | 53 | 2.35 | 2.15 | 24 | 1 | 3.5 | 2.3 | 8.6 |
| Holland township, Kandiyohi County..... | 125 | 114 | 103 | 90.4 | 11 | 2.93 | 3.27 | 11 | 1 | 3.4 | 1.9 | 14.3 |
| Holland city, Pipestone County..... | 110 | 94 | 72 | 76.6 | 22 | 1.89 | 2.32 | 16 | 2 | 9.4 | 5.1 | 21.4 |
| Hollandale city, Freeborn County..... | 146 | 128 | 98 | 76.6 | 30 | 2.45 | 2.10 | 18 | 0 | 9.2 | 3.9 | 23.1 |
| Holloway city, Swift County..... | 58 | 50 | 40 | 80.0 | 10 | 2.00 | 1.20 | 8 | 1 | 9.1 | 0.0 | 33.3 |
| Holly township, Murray County..... | 62 | 54 | 41 | 75.9 | 13 | 2.44 | 2.08 | 8 | 4 | 0.0 | 0.0 | 0.0 |
| Hollywood township, Carver County..... | 403 | 387 | 342 | 88.4 | 45 | 2.75 | 2.27 | 16 | 4 | 1.0 | 0.6 | 4.3 |
| Holmes City township, Douglas County..... | 497 | 313 | 290 | 92.7 | 23 | 2.60 | 2.13 | 184 | 168 | 2.5 | 1.4 | 14.8 |
| Holmesville township, Becker County..... | 348 | 209 | 197 | 94.3 | 12 | 2.46 | 1.75 | 139 | 132 | 1.4 | 1.5 | 0.0 |
| Holst township, Clearwater County..... | 172 | 145 | 134 | 92.4 | 11 | 2.59 | 2.00 | 27 | 19 | 0.0 | 0.0 | 0.0 |

Table 12.

Housing Occupancy and Tenure: 2010—Con.

[For information on confidentiality protection, nonsampling error, and definitions, see Selected Appendixes at <www.census.gov/prod/cen2010/cph-1-a.pdf>]

| State County Place and County Subdivision | Total housing units | Occupied housing units | | | | | | Vacant housing units | | | | | |
|---|---------------------------|------------------------|----------------|--|--------------------|-----------------------------|------------------------------|----------------------|--|----------------------|----------------|--------|--|
| | | Total | Owner occupied | | Renter occupied | Average household size | | Total | For seasonal, recrea- tional, or occasional use | Vacancy rate | | | |
| | | | Number | Percent of occupied housing units | | Owner- occupied units | Renter- occupied units | | | Available housing | Home- owner | Rental | |
| | | | | | | | | | | | | | |
| PLACE AND COUNTY SUBDIVISION—Con. | | | | | | | | | | | | | |
| Holt township, Fillmore County..... | 148 | 115 | 103 | 89.6 | 12 | 2.36 | 2.33 | 33 | 25 | 1.7 | 1.9 | 0.0 | |
| Holt city, Marshall County..... | 38 | 36 | 35 | 97.2 | 1 | 2.40 | 4.00 | 2 | 0 | 0.0 | 0.0 | 0.0 | |
| Holt township, Marshall County..... | 67 | 55 | 54 | 98.2 | 1 | 2.43 | 1.00 | 12 | 6 | 1.8 | 0.0 | 50.0 | |
| Holy Cross township, Clay County..... | 57 | 53 | 48 | 90.6 | 5 | 2.79 | 1.20 | 4 | 1 | 0.0 | 0.0 | 0.0 | |
| Holyoke township, Carlton County..... | 149 | 84 | 72 | 85.7 | 12 | 2.24 | 1.75 | 65 | 62 | 1.2 | 1.4 | 0.0 | |
| Home township, Brown County..... | 230 | 210 | 196 | 93.3 | 14 | 2.62 | 2.29 | 20 | 3 | 0.5 | 0.0 | 6.3 | |
| Home Brook township, Cass County..... | 120 | 97 | 85 | 87.6 | 12 | 2.76 | 1.67 | 23 | 16 | 0.0 | 0.0 | 0.0 | |
| Home Lake township, Norman County..... | 68 | 57 | 49 | 86.0 | 8 | 2.49 | 3.25 | 11 | 3 | 5.0 | 3.9 | 11.1 | |
| Homer CDP, Winona County..... | 93 | 76 | 65 | 85.5 | 11 | 2.40 | 2.27 | 17 | 12 | 6.2 | 7.1 | 0.0 | |
| Homer township, Winona County..... | 600 | 546 | 493 | 90.3 | 53 | 2.49 | 2.42 | 54 | 26 | 2.7 | 2.8 | 1.9 | |
| Homestead township, Otter Tail County..... | 159 | 139 | 134 | 96.4 | 5 | 2.62 | 2.20 | 20 | 11 | 0.7 | 0.7 | 0.0 | |
| Honner township, Redwood County..... | 31 | 30 | 30 | 100.0 | 0 | 2.63 | 0.00 | 1 | 0 | 0.0 | 0.0 | (X) | |
| Hope township, Lincoln County..... | 113 | 109 | 99 | 90.8 | 10 | 2.59 | 1.60 | 4 | 1 | 0.9 | 1.0 | 0.0 | |
| Hopkins city, Hennepin County..... | 8,987 | 8,366 | 3,289 | 39.3 | 5,077 | 2.30 | 1.92 | 621 | 44 | 5.1 | 2.2 | 6.8 | |
| Hornet township, Beltrami County..... | 126 | 97 | 85 | 87.6 | 12 | 2.41 | 2.25 | 29 | 24 | 0.0 | 0.0 | 0.0 | |
| Horton township, Stevens County..... | 66 | 61 | 49 | 80.3 | 12 | 2.94 | 2.50 | 5 | 0 | 0.0 | 0.0 | 0.0 | |
| Houston city, Houston County..... | 456 | 418 | 301 | 72.0 | 117 | 2.40 | 1.79 | 38 | 4 | 4.1 | 1.9 | 9.3 | |
| Houston township, Houston County..... | 181 | 160 | 140 | 87.5 | 20 | 2.42 | 2.85 | 21 | 9 | 1.2 | 0.7 | 4.8 | |
| Howard Lake city, Wright County..... | 865 | 786 | 564 | 71.8 | 222 | 2.54 | 2.12 | 79 | 13 | 5.6 | 3.4 | 10.8 | |
| Howt Lakes city, St. Louis County..... | 1,016 | 885 | 782 | 88.4 | 103 | 2.27 | 2.31 | 131 | 43 | 6.8 | 3.7 | 25.4 | |
| Hubbard township, Hubbard County..... | 813 | 329 | 296 | 90.0 | 33 | 2.37 | 2.48 | 484 | 459 | 2.9 | 2.3 | 8.3 | |
| Hubbard township, Polk County..... | 42 | 36 | 31 | 86.1 | 5 | 2.16 | 1.60 | 6 | 1 | 10.0 | 0.0 | 44.4 | |
| Hudson township, Douglas County..... | 441 | 342 | 313 | 91.5 | 29 | 2.55 | 2.62 | 99 | 85 | 1.7 | 1.9 | 0.0 | |
| Hugo city, Washington County..... | 5,189 | 4,990 | 4,539 | 91.0 | 451 | 2.69 | 2.50 | 199 | 30 | 1.9 | 1.5 | 5.6 | |
| Humboldt township, Clay County..... | 103 | 100 | 89 | 89.0 | 11 | 2.88 | 1.73 | 3 | 0 | 2.9 | 2.2 | 8.3 | |
| Humboldt city, Kittson County..... | 26 | 20 | 18 | 90.0 | 2 | 2.28 | 2.00 | 6 | 1 | 0.0 | 0.0 | 0.0 | |
| Hunter township, Jackson County..... | 106 | 93 | 85 | 91.4 | 8 | 2.47 | 1.75 | 13 | 2 | 2.1 | 0.0 | 20.0 | |
| Huntersville township, Wadena County..... | 128 | 48 | 45 | 93.8 | 3 | 2.51 | 2.00 | 80 | 74 | 4.0 | 4.3 | 0.0 | |
| Huntly township, Marshall County..... | 51 | 30 | 25 | 83.3 | 5 | 2.68 | 2.00 | 21 | 14 | 3.2 | 0.0 | 16.7 | |
| Huntsville township, Polk County..... | 173 | 168 | 157 | 93.5 | 11 | 2.80 | 2.27 | 5 | 0 | 1.7 | 1.9 | 0.0 | |
| Huss township, Roseau County..... | 71 | 56 | 51 | 91.1 | 5 | 2.16 | 2.00 | 15 | 6 | 1.7 | 1.9 | 0.0 | |
| Hutchinson city, McLeod County..... | 6,393 | 5,950 | 4,041 | 67.9 | 1,909 | 2.55 | 1.88 | 443 | 23 | 5.0 | 2.6 | 9.6 | |
| Hutchinson township, McLeod County..... | 468 | 439 | 419 | 95.4 | 20 | 2.79 | 2.50 | 29 | 8 | 0.5 | 0.5 | 0.0 | |
| Hyde Park township, Wabasha County..... | 127 | 114 | 95 | 83.3 | 19 | 2.64 | 1.84 | 13 | 3 | 0.0 | 0.0 | 0.0 | |
| Ida township, Douglas County..... | 1,016 | 512 | 469 | 91.6 | 43 | 2.37 | 2.60 | 504 | 487 | 1.5 | 1.1 | 6.4 | |
| Ideal township, Crow Wing County..... | 1,635 | 493 | 426 | 86.4 | 67 | 2.14 | 2.27 | 1,142 | 1,084 | 9.0 | 4.3 | 30.9 | |
| Idun township, Aitkin County..... | 200 | 98 | 96 | 98.0 | 2 | 2.61 | 4.00 | 102 | 95 | 3.0 | 3.0 | 0.0 | |
| Ihlen city, Pipestone County..... | 39 | 32 | 28 | 87.5 | 4 | 1.93 | 2.25 | 7 | 0 | 8.6 | 0.0 | 42.9 | |
| Independence city, Hennepin County..... | 1,305 | 1,241 | 1,162 | 93.6 | 79 | 2.84 | 2.23 | 64 | 16 | 1.8 | 1.6 | 4.8 | |
| Indian Lake township, Nobles County..... | 101 | 94 | 80 | 85.1 | 14 | 2.56 | 1.93 | 7 | 2 | 4.1 | 0.0 | 22.2 | |
| Industrial township, St. Louis County..... | 339 | 291 | 263 | 90.4 | 28 | 2.67 | 2.93 | 48 | 32 | 2.0 | 1.5 | 6.5 | |
| Inger CDP, Itasca County..... | 63 | 58 | 35 | 60.3 | 23 | 3.40 | 4.04 | 5 | 3 | 0.0 | 0.0 | 0.0 | |
| Inguadona township, Cass County..... | 281 | 98 | 93 | 94.9 | 5 | 1.96 | 1.60 | 183 | 175 | 4.8 | 4.1 | 16.7 | |
| Inman township, Otter Tail County..... | 147 | 118 | 102 | 86.4 | 16 | 2.50 | 2.19 | 29 | 14 | 0.0 | 0.0 | 0.0 | |
| International Falls city, Koochiching County.. | 3,157 | 2,903 | 1,946 | 67.0 | 957 | 2.32 | 1.82 | 254 | 31 | 3.3 | 2.2 | 5.5 | |
| Inver Grove Heights city, Dakota County..... | 14,062 | 13,476 | 9,794 | 72.7 | 3,682 | 2.60 | 2.24 | 586 | 67 | 2.8 | 1.4 | 6.4 | |
| Iona city, Murray County..... | 88 | 71 | 66 | 93.0 | 5 | 1.94 | 1.80 | 17 | 1 | 10.1 | 4.3 | 50.0 | |
| Iona township, Murray County..... | 69 | 60 | 55 | 91.7 | 5 | 2.78 | 2.00 | 9 | 0 | 3.2 | 0.0 | 28.6 | |
| Iona township, Todd County..... | 174 | 149 | 134 | 89.9 | 15 | 3.28 | 3.33 | 25 | 13 | 0.0 | 0.0 | 0.0 | |
| Iosco township, Waseca County..... | 257 | 215 | 198 | 92.1 | 17 | 2.59 | 2.24 | 42 | 31 | 1.4 | 1.5 | 0.0 | |
| Irondale township, Crow Wing County..... | 620 | 462 | 408 | 88.3 | 54 | 2.50 | 2.13 | 158 | 123 | 3.1 | 1.4 | 14.3 | |
| Iron Junction city, St. Louis County..... | 47 | 45 | 40 | 88.9 | 5 | 1.88 | 2.20 | 2 | 1 | 0.0 | 0.0 | 0.0 | |
| Iron Range township, Itasca County..... | 339 | 269 | 227 | 84.4 | 42 | 2.48 | 1.95 | 70 | 58 | 2.2 | 1.7 | 4.5 | |
| Ironton city, Crow Wing County..... | 299 | 261 | 166 | 63.6 | 95 | 2.39 | 1.84 | 38 | 4 | 7.7 | 2.9 | 15.2 | |
| Irving township, Kandiyohi County..... | 601 | 374 | 336 | 89.8 | 38 | 2.43 | 2.32 | 227 | 201 | 3.6 | 3.7 | 2.6 | |
| Isanti city, Isanti County..... | 2,038 | 1,871 | 1,441 | 77.0 | 430 | 2.91 | 2.46 | 167 | 5 | 5.7 | 2.9 | 14.3 | |
| Isanti township, Isanti County..... | 898 | 841 | 731 | 86.9 | 110 | 2.76 | 2.57 | 57 | 26 | 1.9 | 1.7 | 2.6 | |
| Island Lake township, Lyon County..... | 76 | 71 | 62 | 87.3 | 9 | 2.45 | 2.56 | 5 | 2 | 1.4 | 1.6 | 0.0 | |
| Island Lake township, Mahnommen County.... | 303 | 96 | 89 | 92.7 | 7 | 2.35 | 3.43 | 207 | 198 | 2.0 | 0.0 | 20.0 | |
| Isle city, Mille Lacs County..... | 501 | 352 | 220 | 62.5 | 132 | 2.14 | 2.13 | 149 | 117 | 4.8 | 3.1 | 7.7 | |
| Isle Harbor township, Mille Lacs County..... | 403 | 233 | 212 | 91.0 | 21 | 2.53 | 2.71 | 170 | 157 | 2.5 | 1.4 | 12.5 | |
| Itasca township, Clearwater County..... | 163 | 61 | 54 | 88.5 | 7 | 2.17 | 2.14 | 102 | 96 | 1.6 | 1.8 | 0.0 | |
| Ivanhoe city, Lincoln County..... | 317 | 268 | 209 | 78.0 | 59 | 2.14 | 1.46 | 49 | 6 | 9.3 | 1.4 | 29.4 | |
| Jackson city, Jackson County..... | 1,635 | 1,489 | 1,039 | 69.8 | 450 | 2.30 | 1.85 | 146 | 13 | 5.1 | 2.0 | 11.7 | |
| Jackson township, Scott County..... | 502 | 486 | 428 | 88.1 | 58 | 3.01 | 3.03 | 16 | 2 | 2.4 | 2.1 | 4.9 | |
| Jadis township, Roseau County..... | 233 | 214 | 205 | 95.8 | 9 | 2.63 | 2.89 | 19 | 5 | 2.3 | 1.9 | 10.0 | |
| Jamestown township, Blue Earth County..... | 416 | 270 | 244 | 90.4 | 26 | 2.60 | 2.27 | 146 | 136 | 2.9 | 2.0 | 10.3 | |
| Janesville city, Waseca County..... | 958 | 889 | 740 | 83.2 | 149 | 2.61 | 1.87 | 69 | 2 | 4.6 | 3.1 | 11.2 | |
| Janesville township, Waseca County..... | 214 | 199 | 174 | 87.4 | 25 | 2.66 | 2.00 | 15 | 6 | 1.5 | 0.0 | 10.7 | |
| Janette Lake UT, St. Louis County..... | 190 | 124 | 117 | 94.4 | 7 | 2.32 | 3.43 | 66 | 63 | 0.0 | 0.0 | 0.0 | |

Table 12.

Housing Occupancy and Tenure: 2010—Con.

[For information on confidentiality protection, nonsampling error, and definitions, see Selected Appendixes at <www.census.gov/prod/cen2010/cph-1-a.pdf>]

| State County Place and County Subdivision | Total housing units | Occupied housing units | | | | | | Vacant housing units | | | | |
|---|---------------------------|------------------------|----------------|--|--------------------|-----------------------------|------------------------------|----------------------|--|----------------------|----------------|--------|
| | | Total | Owner occupied | | Renter occupied | Average household size | | Total | For seasonal, recrea- tional, or occasional use | Vacancy rate | | |
| | | | Number | Percent of occupied housing units | | Owner- occupied units | Renter- occupied units | | | Available housing | Home- owner | Rental |
| | | | | | | | | | | | | |
| PLACE AND COUNTY SUBDIVISION—Con. | | | | | | | | | | | | |
| Jasper city..... | 324 | 292 | 196 | 67.1 | 96 | 2.35 | 1.80 | 32 | 3 | 4.6 | 4.4 | 5.0 |
| Pipestone County (part)..... | 291 | 264 | 180 | 68.2 | 84 | 2.36 | 1.76 | 27 | 3 | 4.0 | 4.3 | 3.4 |
| Rock County (part)..... | 33 | 28 | 16 | 57.1 | 12 | 2.19 | 2.08 | 5 | 0 | 9.7 | 5.9 | 14.3 |
| Jay township, Martin County..... | 110 | 95 | 83 | 87.4 | 12 | 2.47 | 2.67 | 15 | 1 | 4.0 | 2.4 | 14.3 |
| Jeffers city, Cottonwood County..... | 196 | 167 | 142 | 85.0 | 25 | 2.15 | 2.56 | 29 | 0 | 7.6 | 5.2 | 19.4 |
| Jefferson township, Houston County..... | 64 | 50 | 48 | 96.0 | 2 | 2.58 | 2.50 | 14 | 12 | 0.0 | 0.0 | 0.0 |
| Jenkins city, Crow Wing County..... | 193 | 168 | 133 | 79.2 | 35 | 2.59 | 2.46 | 25 | 5 | 7.2 | 5.7 | 12.5 |
| Jenkins township, Crow Wing County..... | 386 | 168 | 156 | 92.9 | 12 | 2.13 | 2.25 | 218 | 197 | 3.9 | 4.2 | 0.0 |
| Jessenland township, Sibley County..... | 183 | 169 | 156 | 92.3 | 13 | 2.67 | 2.15 | 14 | 1 | 2.3 | 2.5 | 0.0 |
| Jevne township, Aitkin County..... | 302 | 126 | 110 | 87.3 | 16 | 2.62 | 1.81 | 176 | 159 | 6.6 | 5.9 | 11.1 |
| Jewett UT, Aitkin County..... | 29 | 18 | 15 | 83.3 | 3 | 2.33 | 4.00 | 11 | 9 | 5.3 | 6.3 | 0.0 |
| Jo Daviess township, Faribault County..... | 115 | 100 | 88 | 88.0 | 12 | 2.48 | 2.25 | 15 | 2 | 4.8 | 4.3 | 7.7 |
| Johnson city, Big Stone County..... | 17 | 15 | 14 | 93.3 | 1 | 1.93 | 2.00 | 2 | 0 | 0.0 | 0.0 | 0.0 |
| Johnson township, Polk County..... | 27 | 23 | 19 | 82.6 | 4 | 2.42 | 1.25 | 4 | 1 | 0.0 | 0.0 | 0.0 |
| Johnsonville township, Redwood County..... | 57 | 51 | 41 | 80.4 | 10 | 2.95 | 3.10 | 6 | 0 | 0.0 | 0.0 | 0.0 |
| Jones township, Beltrami County..... | 119 | 100 | 87 | 87.0 | 13 | 2.83 | 2.38 | 19 | 7 | 3.8 | 3.3 | 7.1 |
| Jordan township, Fillmore County..... | 157 | 137 | 113 | 82.5 | 24 | 2.57 | 2.58 | 20 | 10 | 2.1 | 1.7 | 4.0 |
| Jordan city, Scott County..... | 1,961 | 1,871 | 1,516 | 81.0 | 355 | 2.99 | 2.63 | 90 | 2 | 3.9 | 1.9 | 11.3 |
| Judson township, Blue Earth County..... | 244 | 230 | 210 | 91.3 | 20 | 2.44 | 2.10 | 14 | 5 | 0.9 | 0.5 | 4.5 |
| Jupiter township, Kittson County..... | 66 | 45 | 41 | 91.1 | 4 | 2.61 | 1.00 | 21 | 13 | 0.0 | 0.0 | 0.0 |
| Kabetogama township, St. Louis County..... | 275 | 71 | 62 | 87.3 | 9 | 1.94 | 1.67 | 204 | 185 | 17.4 | 4.6 | 57.1 |
| Kalevala township, Carlton County..... | 245 | 136 | 124 | 91.2 | 12 | 2.44 | 2.08 | 109 | 95 | 1.4 | 0.8 | 7.7 |
| Kalmar township, Olmsted County..... | 430 | 410 | 369 | 90.0 | 41 | 2.58 | 2.32 | 20 | 6 | 0.7 | 0.0 | 6.8 |
| Kanabec township, Kanabec County..... | 398 | 346 | 289 | 83.5 | 57 | 2.77 | 2.49 | 52 | 29 | 1.4 | 1.4 | 1.7 |
| Kanaranzi township, Rock County..... | 102 | 92 | 83 | 90.2 | 9 | 2.67 | 2.78 | 10 | 1 | 1.1 | 0.0 | 10.0 |
| Kandiyohi city, Kandiyohi County..... | 233 | 202 | 149 | 73.8 | 53 | 2.65 | 1.75 | 31 | 0 | 3.3 | 2.0 | 7.0 |
| Kandiyohi township, Kandiyohi County..... | 255 | 242 | 219 | 90.5 | 23 | 2.66 | 2.13 | 13 | 10 | 0.0 | 0.0 | 0.0 |
| Kandota township, Todd County..... | 374 | 280 | 257 | 91.8 | 23 | 2.60 | 2.43 | 94 | 85 | 2.1 | 1.5 | 8.0 |
| Karlstad city, Kittson County..... | 399 | 331 | 212 | 64.0 | 119 | 2.43 | 1.66 | 68 | 13 | 7.2 | 3.6 | 12.9 |
| Kasota city, Le Sueur County..... | 305 | 293 | 245 | 83.6 | 48 | 2.37 | 1.98 | 12 | 0 | 3.3 | 1.2 | 12.7 |
| Kasota township, Le Sueur County..... | 685 | 608 | 543 | 89.3 | 65 | 2.61 | 2.51 | 77 | 61 | 1.1 | 1.1 | 1.5 |
| Kasson city, Dodge County..... | 2,340 | 2,224 | 1,788 | 80.4 | 436 | 2.79 | 2.09 | 116 | 8 | 2.6 | 1.7 | 6.2 |
| Kathio township, Mille Lacs County..... | 914 | 555 | 363 | 65.4 | 192 | 2.80 | 3.13 | 359 | 274 | 7.2 | 7.5 | 6.8 |
| Keene township, Clay County..... | 51 | 49 | 47 | 95.9 | 2 | 3.00 | 3.50 | 2 | 1 | 0.0 | 0.0 | 0.0 |
| Keewatin city, Itasca County..... | 546 | 475 | 360 | 75.8 | 115 | 2.34 | 1.95 | 71 | 12 | 3.2 | 2.9 | 4.1 |
| Kego township, Cass County..... | 697 | 224 | 198 | 88.4 | 26 | 2.18 | 2.81 | 473 | 445 | 6.3 | 6.1 | 7.1 |
| Kelliher city, Beltrami County..... | 194 | 122 | 75 | 61.5 | 47 | 2.64 | 1.36 | 72 | 35 | 10.3 | 6.3 | 16.1 |
| Kelliher township, Beltrami County..... | 74 | 53 | 48 | 90.6 | 5 | 2.42 | 2.80 | 21 | 11 | 3.6 | 2.0 | 14.3 |
| Kellogg city, Wabasha County..... | 208 | 200 | 170 | 85.0 | 30 | 2.35 | 1.90 | 8 | 2 | 2.4 | 2.9 | 0.0 |
| Kelsey township, St. Louis County..... | 95 | 57 | 55 | 96.5 | 2 | 2.49 | 1.50 | 38 | 24 | 1.7 | 1.8 | 0.0 |
| Kelso township, Sibley County..... | 129 | 118 | 110 | 93.2 | 8 | 2.52 | 1.88 | 11 | 3 | 1.7 | 0.9 | 11.1 |
| Kennedy city, Kittson County..... | 114 | 89 | 77 | 86.5 | 12 | 2.27 | 1.50 | 25 | 1 | 8.8 | 1.2 | 40.0 |
| Kenneth city, Rock County..... | 31 | 29 | 23 | 79.3 | 6 | 2.57 | 1.50 | 2 | 1 | 0.0 | 0.0 | 0.0 |
| Kensington city, Douglas County..... | 147 | 137 | 102 | 74.5 | 35 | 2.31 | 1.60 | 10 | 0 | 3.5 | 1.9 | 7.9 |
| Kent city, Wilkin County..... | 39 | 36 | 32 | 88.9 | 4 | 2.28 | 2.00 | 3 | 1 | 2.7 | 0.0 | 20.0 |
| Kenyon city, Goodhue County..... | 841 | 755 | 566 | 75.0 | 189 | 2.41 | 2.13 | 86 | 1 | 8.0 | 3.2 | 19.9 |
| Kenyon township, Goodhue County..... | 159 | 149 | 144 | 96.6 | 5 | 2.64 | 2.60 | 10 | 5 | 2.0 | 0.7 | 28.6 |
| Kerkhoven city, Swift County..... | 352 | 329 | 242 | 73.6 | 87 | 2.39 | 2.07 | 23 | 2 | 4.1 | 3.6 | 5.4 |
| Kerkhoven township, Swift County..... | 118 | 99 | 92 | 92.9 | 7 | 2.38 | 2.43 | 19 | 6 | 0.0 | 0.0 | 0.0 |
| Kerrick city, Pine County..... | 32 | 29 | 28 | 96.6 | 1 | 2.29 | 1.00 | 3 | 2 | 0.0 | 0.0 | 0.0 |
| Kerrick township, Pine County..... | 258 | 133 | 111 | 83.5 | 22 | 2.46 | 2.36 | 125 | 113 | 2.2 | 2.6 | 0.0 |
| Kertsonville township, Polk County..... | 41 | 36 | 32 | 88.9 | 4 | 2.63 | 2.50 | 5 | 0 | 2.7 | 3.0 | 0.0 |
| Kettle River city, Carlton County..... | 96 | 79 | 65 | 82.3 | 14 | 2.38 | 1.79 | 17 | 5 | 7.1 | 1.5 | 26.3 |
| Kettle River township, Pine County..... | 362 | 212 | 183 | 86.3 | 29 | 2.40 | 2.24 | 150 | 133 | 1.8 | 2.1 | 0.0 |
| Keystone township, Polk County..... | 34 | 32 | 28 | 87.5 | 4 | 2.89 | 2.50 | 2 | 0 | 3.0 | 3.4 | 0.0 |
| Kiel township, Lake of the Woods County..... | 20 | 1 | 1 | 100.0 | 0 | 1.00 | 0.00 | 19 | 19 | 0.0 | 0.0 | (X) |
| Kiester city, Faribault County..... | 281 | 246 | 190 | 77.2 | 56 | 2.02 | 2.09 | 35 | 4 | 2.0 | 1.0 | 5.1 |
| Kiester township, Faribault County..... | 114 | 105 | 91 | 86.7 | 14 | 2.58 | 1.79 | 9 | 1 | 0.9 | 1.1 | 0.0 |
| Kildare township, Swift County..... | 69 | 62 | 52 | 83.9 | 10 | 2.58 | 1.70 | 7 | 0 | 1.6 | 0.0 | 9.1 |
| Kilkenny city, Le Sueur County..... | 63 | 53 | 46 | 86.8 | 7 | 2.41 | 3.29 | 10 | 0 | 3.6 | 4.2 | 0.0 |
| Kilkenny township, Le Sueur County..... | 193 | 169 | 159 | 94.1 | 10 | 2.42 | 1.90 | 24 | 15 | 0.6 | 0.6 | 0.0 |
| Kimball township, Jackson County..... | 59 | 48 | 42 | 87.5 | 6 | 2.55 | 3.67 | 11 | 2 | 3.9 | 2.3 | 12.5 |
| Kimball city, Stearns County..... | 336 | 310 | 233 | 75.2 | 77 | 2.56 | 1.91 | 26 | 4 | 4.6 | 1.7 | 12.5 |
| Kimberly township, Aitkin County..... | 199 | 89 | 86 | 96.6 | 3 | 2.23 | 1.00 | 110 | 105 | 1.1 | 1.1 | 0.0 |
| Kinbrae city, Nobles County..... | 11 | 6 | 6 | 100.0 | 0 | 2.00 | 0.00 | 5 | 4 | 0.0 | 0.0 | (X) |
| King township, Polk County..... | 91 | 80 | 70 | 87.5 | 10 | 2.79 | 2.40 | 11 | 6 | 1.2 | 1.4 | 0.0 |
| Kinghurst township, Itasca County..... | 122 | 52 | 44 | 84.6 | 8 | 2.00 | 2.25 | 70 | 60 | 7.1 | 6.4 | 11.1 |
| Kingman township, Renville County..... | 82 | 77 | 73 | 94.8 | 4 | 2.62 | 2.50 | 5 | 1 | 0.0 | 0.0 | 0.0 |
| Kingston city, Meeker County..... | 70 | 61 | 55 | 90.2 | 6 | 2.65 | 2.50 | 9 | 1 | 7.6 | 1.8 | 40.0 |
| Kingston township, Meeker County..... | 589 | 436 | 402 | 92.2 | 34 | 2.87 | 2.97 | 153 | 128 | 2.4 | 2.2 | 5.4 |
| Kinney city, St. Louis County..... | 83 | 70 | 61 | 87.1 | 9 | 2.36 | 2.78 | 13 | 1 | 1.4 | 1.6 | 0.0 |
| Kintire township, Redwood County..... | 78 | 72 | 63 | 87.5 | 9 | 2.54 | 2.44 | 6 | 1 | 2.7 | 3.1 | 0.0 |

Table 12.
Housing Occupancy and Tenure: 2010—Con.

[For information on confidentiality protection, nonsampling error, and definitions, see Selected Appendixes at <www.census.gov/prod/cen2010/cph-1-a.pdf>]

| State County Place and County Subdivision | Total housing units | Occupied housing units | | | | | | Vacant housing units | | | | |
|--|---------------------------|------------------------|----------------|--|--------------------|-----------------------------|------------------------------|----------------------|--|----------------------|----------------|--------|
| | | Total | Owner occupied | | Renter occupied | Average household size | | Total | For seasonal, recrea- tional, or occasional use | Vacancy rate | | |
| | | | Number | Percent of occupied housing units | | Owner- occupied units | Renter- occupied units | | | Available housing | Home- owner | Rental |
| | | | | | | | | | | | | |
| PLACE AND COUNTY SUBDIVISION--Con. | | | | | | | | | | | | |
| Klondike UT, Kittson County..... | 7 | 0 | 0 | (X) | 0 | 0.00 | 0.00 | 7 | 7 | (X) | (X) | (X) |
| Knife Lake township, Kanabec County..... | 647 | 459 | 423 | 92.2 | 36 | 2.52 | 2.44 | 188 | 155 | 2.7 | 3.0 | 0.0 |
| Knute township, Polk County..... | 306 | 185 | 173 | 93.5 | 12 | 2.49 | 2.00 | 121 | 106 | 1.1 | 0.6 | 7.7 |
| Kragero township, Chippewa County..... | 74 | 55 | 45 | 81.8 | 10 | 2.24 | 2.40 | 19 | 10 | 0.0 | 0.0 | 0.0 |
| Kragnes township, Clay County..... | 120 | 114 | 106 | 93.0 | 8 | 2.60 | 2.13 | 6 | 2 | 0.9 | 0.0 | 11.1 |
| Krain township, Stearns County..... | 340 | 325 | 299 | 92.0 | 26 | 3.08 | 2.35 | 15 | 7 | 0.3 | 0.3 | 0.0 |
| Kratka township, Pennington County..... | 60 | 51 | 47 | 92.2 | 4 | 2.66 | 1.50 | 9 | 5 | 0.0 | 0.0 | 0.0 |
| Kroschel township, Kanabec County..... | 199 | 90 | 82 | 91.1 | 8 | 2.37 | 2.75 | 109 | 101 | 4.3 | 3.5 | 11.1 |
| Kugler township, St. Louis County..... | 101 | 69 | 69 | 100.0 | 0 | 2.54 | 0.00 | 32 | 25 | 2.8 | 1.4 | 100.0 |
| Kurtz township, Clay County..... | 107 | 104 | 99 | 95.2 | 5 | 2.82 | 2.80 | 3 | 0 | 0.0 | 0.0 | 0.0 |
| Lac qui Parle township, Lac qui Parle County..... | 89 | 73 | 66 | 90.4 | 7 | 2.41 | 2.71 | 16 | 8 | 1.3 | 0.0 | 12.5 |
| La Crescent city..... | 2,126 | 2,012 | 1,610 | 80.0 | 402 | 2.48 | 1.90 | 114 | 43 | 2.0 | 0.7 | 6.9 |
| Houston County (part)..... | 2,126 | 2,012 | 1,610 | 80.0 | 402 | 2.48 | 1.90 | 114 | 43 | 2.0 | 0.7 | 6.9 |
| Winona County (part)..... | 0 | 0 | 0 | (X) | 0 | 0.00 | 0.00 | 0 | 0 | (X) | (X) | (X) |
| La Crescent township, Houston County..... | 564 | 540 | 522 | 96.7 | 18 | 2.69 | 2.06 | 24 | 2 | 1.1 | 0.8 | 10.0 |
| La Crosse township, Jackson County..... | 70 | 65 | 60 | 92.3 | 5 | 2.40 | 2.40 | 5 | 0 | 3.0 | 3.2 | 0.0 |
| Lafayette city, Nicollet County..... | 244 | 218 | 168 | 77.1 | 50 | 2.49 | 1.72 | 26 | 0 | 9.5 | 2.9 | 26.5 |
| Lafayette township, Nicollet County..... | 293 | 275 | 251 | 91.3 | 24 | 2.57 | 2.08 | 18 | 4 | 0.0 | 0.0 | 0.0 |
| La Garde township, Mahnomon County..... | 74 | 52 | 44 | 84.6 | 8 | 2.41 | 3.63 | 22 | 12 | 0.0 | 0.0 | 0.0 |
| La Grand township, Douglas County..... | 2,173 | 1,707 | 1,559 | 91.3 | 148 | 2.47 | 2.32 | 466 | 380 | 2.7 | 1.9 | 10.1 |
| Lake township, Roseau County..... | 1,052 | 783 | 688 | 87.9 | 95 | 2.72 | 2.31 | 269 | 190 | 5.6 | 2.0 | 25.2 |
| Lake township, Wabasha County..... | 185 | 171 | 159 | 93.0 | 12 | 2.58 | 2.67 | 14 | 4 | 2.3 | 1.2 | 13.3 |
| Lake Alice township, Hubbard County..... | 120 | 42 | 34 | 81.0 | 8 | 2.12 | 2.63 | 78 | 73 | 2.3 | 0.0 | 11.1 |
| Lake Andrew township, Kandiyohi County.... | 800 | 406 | 379 | 93.3 | 27 | 2.45 | 1.93 | 394 | 382 | 0.7 | 0.8 | 0.0 |
| Lake Belt township, Martin County..... | 104 | 84 | 72 | 85.7 | 12 | 2.32 | 1.83 | 20 | 9 | 3.4 | 4.0 | 0.0 |
| Lake Benton city, Lincoln County..... | 383 | 338 | 241 | 71.3 | 97 | 2.18 | 1.62 | 45 | 6 | 5.2 | 2.4 | 11.6 |
| Lake Benton township, Lincoln County..... | 147 | 96 | 79 | 82.3 | 17 | 2.54 | 2.35 | 51 | 45 | 2.0 | 2.4 | 0.0 |
| Lake Bronson city, Kittson County..... | 144 | 109 | 86 | 78.9 | 23 | 2.05 | 2.30 | 35 | 16 | 2.6 | 0.0 | 11.1 |
| Lake City city..... | 2,687 | 2,238 | 1,680 | 75.1 | 558 | 2.27 | 2.00 | 449 | 229 | 6.3 | 5.6 | 8.5 |
| Goodhue County (part)..... | 505 | 328 | 213 | 64.9 | 115 | 2.02 | 2.08 | 177 | 118 | 11.5 | 14.3 | 5.7 |
| Wabasha County (part)..... | 2,182 | 1,910 | 1,467 | 76.8 | 443 | 2.31 | 1.98 | 272 | 111 | 5.4 | 4.2 | 9.1 |
| Lake Crystal city, Blue Earth County..... | 1,143 | 1,063 | 811 | 76.3 | 252 | 2.60 | 1.74 | 80 | 5 | 5.6 | 3.0 | 13.1 |
| Lake Edward township, Crow Wing County.. | 1,519 | 869 | 784 | 90.2 | 85 | 2.39 | 2.47 | 650 | 589 | 4.0 | 2.2 | 17.5 |
| Lake Elizabeth township, Kandiyohi County. | 103 | 93 | 78 | 83.9 | 15 | 2.62 | 1.93 | 10 | 1 | 1.0 | 1.3 | 0.0 |
| Lake Elmo city, Washington County..... | 2,877 | 2,779 | 2,648 | 95.3 | 131 | 2.89 | 2.68 | 98 | 32 | 1.2 | 1.0 | 3.7 |
| Lake Emma township, Hubbard County..... | 1,186 | 444 | 419 | 94.4 | 25 | 2.20 | 2.52 | 742 | 692 | 6.2 | 5.5 | 16.7 |
| Lake Eunice township, Becker County..... | 1,291 | 651 | 596 | 91.6 | 55 | 2.35 | 2.31 | 640 | 611 | 2.7 | 1.5 | 13.6 |
| Lakefield city, Jackson County..... | 838 | 762 | 593 | 77.8 | 169 | 2.27 | 1.88 | 76 | 3 | 5.1 | 3.7 | 9.6 |
| Lake Fremont township, Martin County..... | 70 | 67 | 56 | 83.6 | 11 | 2.27 | 3.18 | 3 | 0 | 0.0 | 0.0 | 0.0 |
| Lake George CDP, Hubbard County..... | 210 | 106 | 81 | 76.4 | 25 | 2.11 | 2.36 | 104 | 87 | 8.6 | 4.7 | 19.4 |
| Lake George township, Hubbard County..... | 308 | 165 | 135 | 81.8 | 30 | 2.31 | 2.20 | 143 | 118 | 7.8 | 5.6 | 16.7 |
| Lake George township, Stearns County..... | 112 | 111 | 98 | 88.3 | 13 | 3.06 | 2.69 | 1 | 0 | 0.0 | 0.0 | 0.0 |
| Lake Grove township, Mahnomon County.... | 88 | 71 | 66 | 93.0 | 5 | 2.68 | 2.40 | 17 | 8 | 1.4 | 1.5 | 0.0 |
| Lake Hanska township, Brown County..... | 148 | 134 | 118 | 88.1 | 16 | 2.55 | 2.38 | 14 | 5 | 2.2 | 1.7 | 5.9 |
| Lake Hattie township, Hubbard County..... | 166 | 80 | 73 | 91.3 | 7 | 2.56 | 2.14 | 86 | 81 | 2.4 | 1.4 | 12.5 |
| Lake Henry city, Stearns County..... | 52 | 47 | 38 | 80.9 | 9 | 2.34 | 1.56 | 5 | 0 | 7.8 | 2.6 | 25.0 |
| Lake Henry township, Stearns County..... | 103 | 99 | 85 | 85.9 | 14 | 2.87 | 2.43 | 4 | 1 | 1.0 | 1.2 | 0.0 |
| Lake Ida township, Norman County..... | 64 | 55 | 54 | 98.2 | 1 | 2.93 | 2.00 | 9 | 2 | 0.0 | 0.0 | 0.0 |
| Lake Jessie township, Itasca County..... | 281 | 129 | 120 | 93.0 | 9 | 2.34 | 2.44 | 152 | 140 | 6.5 | 0.8 | 47.1 |
| Lake Johanna township, Pope County..... | 85 | 64 | 53 | 82.8 | 11 | 2.13 | 2.36 | 21 | 19 | 1.5 | 1.9 | 0.0 |
| Lakeland city, Washington County..... | 728 | 681 | 640 | 94.0 | 41 | 2.68 | 1.98 | 47 | 23 | 1.9 | 1.2 | 10.6 |
| Lakeland Shores city, Washington County.... | 122 | 117 | 111 | 94.9 | 6 | 2.69 | 2.00 | 5 | 3 | 0.8 | 0.9 | 0.0 |
| Lake Lillian city, Kandiyohi County..... | 136 | 121 | 98 | 81.0 | 23 | 2.08 | 1.43 | 15 | 0 | 6.9 | 1.0 | 25.8 |
| Lake Lillian township, Kandiyohi County..... | 91 | 76 | 65 | 85.5 | 11 | 2.49 | 2.55 | 15 | 2 | 1.3 | 1.5 | 0.0 |
| Lake Marshall township, Lyon County..... | 223 | 203 | 176 | 86.7 | 27 | 2.84 | 2.56 | 20 | 0 | 1.4 | 0.6 | 6.7 |
| Lake Mary township, Douglas County..... | 677 | 417 | 381 | 91.4 | 36 | 2.66 | 2.31 | 260 | 234 | 1.2 | 1.3 | 0.0 |
| Lake No. 1 UT, Lake County..... | 241 | 71 | 65 | 91.5 | 6 | 2.12 | 2.67 | 170 | 167 | 1.4 | 1.5 | 0.0 |
| Lake No. 2 UT, Lake County..... | 1,397 | 885 | 830 | 93.8 | 55 | 2.36 | 2.53 | 512 | 440 | 2.4 | 1.8 | 11.3 |
| Lake Park city, Becker County..... | 350 | 316 | 232 | 73.4 | 84 | 2.59 | 2.15 | 34 | 1 | 5.4 | 2.9 | 11.6 |
| Lake Park township, Becker County..... | 228 | 171 | 162 | 94.7 | 9 | 2.58 | 2.33 | 57 | 43 | 1.7 | 1.8 | 0.0 |
| Lake Pleasant township, Red Lake County... | 41 | 39 | 38 | 97.4 | 1 | 2.66 | 2.00 | 2 | 0 | 0.0 | 0.0 | 0.0 |
| Lakeport township, Hubbard County..... | 650 | 359 | 305 | 85.0 | 54 | 2.39 | 2.17 | 291 | 251 | 2.9 | 2.8 | 3.5 |
| Lake Prairie township, Nicollet County..... | 263 | 248 | 217 | 87.5 | 31 | 2.71 | 2.68 | 15 | 1 | 3.1 | 0.9 | 16.2 |
| Lake St. Croix Beach city, Washington County..... | 502 | 458 | 392 | 85.6 | 66 | 2.30 | 2.26 | 44 | 21 | 1.9 | 0.5 | 9.6 |
| Lake Sarah township, Murray County..... | 351 | 173 | 161 | 93.1 | 12 | 2.26 | 2.42 | 178 | 150 | 10.8 | 7.4 | 40.0 |
| Lake Shore city, Cass County..... | 1,019 | 451 | 423 | 93.8 | 28 | 2.21 | 2.54 | 568 | 525 | 5.6 | 4.5 | 20.0 |
| Lake Shore township, Lac qui Parle County. | 94 | 84 | 75 | 89.3 | 9 | 2.28 | 2.22 | 10 | 5 | 0.0 | 0.0 | 0.0 |
| Lakeside township, Aitkin County..... | 757 | 235 | 222 | 94.5 | 13 | 1.98 | 1.77 | 522 | 487 | 5.2 | 5.1 | 7.1 |

Table 12.

Housing Occupancy and Tenure: 2010—Con.

[For information on confidentiality protection, nonsampling error, and definitions, see Selected Appendixes at <www.census.gov/prod/cen2010/cph-1-a.pdf>]

| State County Place and County Subdivision | Total housing units | Occupied housing units | | | | | | Vacant housing units | | | | |
|---|---------------------------|------------------------|----------------|--|--------------------|-----------------------------|------------------------------|----------------------|--|----------------------|----------------|--------|
| | | Total | Owner occupied | | Renter occupied | Average household size | | Total | For seasonal, recrea- tional, or occasional use | Vacancy rate | | |
| | | | Number | Percent of occupied housing units | | Owner- occupied units | Renter- occupied units | | | Available housing | Home- owner | Rental |
| | | | | | | | | | | | | |
| PLACE AND COUNTY SUBDIVISION—Con. | | | | | | | | | | | | |
| Lakeside township, Cottonwood County..... | 99 | 93 | 85 | 91.4 | 8 | 2.60 | 2.00 | 6 | 1 | 1.1 | 0.0 | 11.1 |
| Lake Stay township, Lincoln County..... | 65 | 57 | 53 | 93.0 | 4 | 2.68 | 3.50 | 8 | 4 | 0.0 | 0.0 | 0.0 |
| Laketown township, Carver County..... | 686 | 660 | 580 | 87.9 | 80 | 2.78 | 2.58 | 26 | 19 | 0.5 | 0.3 | 1.2 |
| Lake Valley township, Traverse County..... | 119 | 96 | 89 | 92.7 | 7 | 2.48 | 2.29 | 23 | 6 | 3.0 | 3.2 | 0.0 |
| Lake View township, Becker County..... | 1,288 | 688 | 622 | 90.4 | 66 | 2.43 | 2.55 | 600 | 560 | 2.3 | 1.7 | 6.8 |
| Lakeview township, Carlton County..... | 165 | 78 | 68 | 87.2 | 10 | 2.26 | 2.50 | 87 | 79 | 2.5 | 2.9 | 0.0 |
| Lakeville city, Dakota County..... | 19,456 | 18,683 | 16,383 | 87.7 | 2,300 | 3.04 | 2.65 | 773 | 71 | 2.7 | 1.3 | 11.7 |
| Lake Wilson city, Murray County..... | 139 | 128 | 113 | 88.3 | 15 | 2.03 | 1.47 | 11 | 1 | 3.7 | 1.7 | 16.7 |
| Lakewood township, Lake of the Woods County..... | 294 | 43 | 39 | 90.7 | 4 | 1.95 | 2.25 | 251 | 243 | 0.0 | 0.0 | 0.0 |
| Lakewood township, St. Louis County..... | 841 | 798 | 758 | 95.0 | 40 | 2.73 | 2.85 | 43 | 17 | 1.0 | 0.9 | 2.4 |
| Lakin township, Morrison County..... | 195 | 163 | 148 | 90.8 | 15 | 2.84 | 1.73 | 32 | 18 | 3.6 | 3.3 | 6.3 |
| Lambert township, Red Lake County..... | 69 | 60 | 55 | 91.7 | 5 | 2.18 | 1.80 | 9 | 4 | 0.0 | 0.0 | 0.0 |
| Lamberton city, Redwood County..... | 429 | 366 | 285 | 77.9 | 81 | 2.26 | 1.54 | 63 | 2 | 8.6 | 2.3 | 25.7 |
| Lamberton township, Redwood County..... | 88 | 81 | 73 | 90.1 | 8 | 2.45 | 1.75 | 7 | 2 | 0.0 | 0.0 | 0.0 |
| Lammers township, Beltrami County..... | 247 | 225 | 203 | 90.2 | 22 | 2.64 | 2.59 | 22 | 6 | 0.4 | 0.5 | 0.0 |
| Lancaster city, Kittson County..... | 189 | 163 | 122 | 74.8 | 41 | 2.30 | 1.44 | 26 | 8 | 4.6 | 3.9 | 6.8 |
| Land township, Grant County..... | 107 | 100 | 85 | 85.0 | 15 | 2.61 | 2.60 | 7 | 2 | 1.0 | 1.2 | 0.0 |
| Landfall city, Washington County..... | 285 | 265 | 249 | 94.0 | 16 | 2.53 | 3.50 | 20 | 10 | 2.2 | 0.8 | 20.0 |
| Lanesboro city, Fillmore County..... | 464 | 373 | 268 | 71.8 | 105 | 2.15 | 1.70 | 91 | 47 | 5.9 | 5.2 | 7.8 |
| Lanesburgh township, Le Sueur County..... | 711 | 682 | 636 | 93.3 | 46 | 3.01 | 2.63 | 29 | 2 | 1.6 | 1.5 | 2.1 |
| Langhei township, Pope County..... | 93 | 76 | 67 | 88.2 | 9 | 2.39 | 1.89 | 17 | 9 | 1.3 | 1.4 | 0.0 |
| Langola township, Benton County..... | 382 | 333 | 316 | 94.9 | 17 | 2.72 | 2.82 | 49 | 31 | 2.1 | 1.9 | 5.6 |
| Langor township, Beltrami County..... | 102 | 81 | 69 | 85.2 | 12 | 2.68 | 2.33 | 21 | 16 | 0.0 | 0.0 | 0.0 |
| Lansing CDP, Mower County..... | 84 | 76 | 66 | 86.8 | 10 | 2.48 | 1.70 | 8 | 1 | 1.3 | 0.0 | 9.1 |
| Lansing township, Mower County..... | 408 | 367 | 303 | 82.6 | 64 | 2.55 | 2.63 | 41 | 4 | 5.9 | 4.7 | 11.1 |
| Laona township, Roseau County..... | 251 | 217 | 199 | 91.7 | 18 | 2.53 | 2.17 | 34 | 13 | 2.2 | 1.0 | 14.3 |
| Laporte city, Hubbard County..... | 80 | 55 | 46 | 83.6 | 9 | 1.96 | 2.33 | 25 | 15 | 6.8 | 6.1 | 10.0 |
| La Prairie township, Clearwater County..... | 175 | 118 | 85 | 72.0 | 33 | 2.76 | 3.67 | 57 | 50 | 0.8 | 0.0 | 2.9 |
| La Prairie city, Itasca County..... | 287 | 270 | 220 | 81.5 | 50 | 2.38 | 2.44 | 17 | 5 | 2.9 | 1.8 | 7.3 |
| Larkin township, Nobles County..... | 78 | 70 | 57 | 81.4 | 13 | 2.56 | 3.23 | 8 | 0 | 2.8 | 0.0 | 13.3 |
| La Salle city, Watonwan County..... | 45 | 42 | 40 | 95.2 | 2 | 2.10 | 1.50 | 3 | 0 | 2.3 | 0.0 | 33.3 |
| Lastруп city, Morrison County..... | 53 | 49 | 39 | 79.6 | 10 | 2.15 | 2.00 | 4 | 1 | 0.0 | 0.0 | 0.0 |
| Lauderdale city, Ramsey County..... | 1,202 | 1,130 | 550 | 48.7 | 580 | 2.12 | 2.09 | 72 | 3 | 3.8 | 0.9 | 6.4 |
| Lavell township, St. Louis County..... | 184 | 125 | 120 | 96.0 | 5 | 2.40 | 3.00 | 59 | 52 | 0.8 | 0.8 | 0.0 |
| Lawrence township, Grant County..... | 42 | 35 | 30 | 85.7 | 5 | 2.53 | 1.60 | 7 | 2 | 2.5 | 2.9 | 0.0 |
| Lawrence township, Itasca County..... | 292 | 194 | 176 | 90.7 | 18 | 2.32 | 1.67 | 98 | 90 | 2.0 | 1.7 | 5.3 |
| Leaf Lake township, Otter Tail County..... | 465 | 234 | 225 | 96.2 | 9 | 2.36 | 2.89 | 231 | 212 | 4.1 | 4.2 | 0.0 |
| Leaf Mountain township, Otter Tail County... | 230 | 125 | 113 | 90.4 | 12 | 2.59 | 2.75 | 105 | 91 | 2.3 | 1.7 | 7.7 |
| Leaf River township, Wadena County..... | 212 | 186 | 168 | 90.3 | 18 | 2.47 | 2.56 | 26 | 16 | 1.6 | 1.2 | 5.3 |
| Leaf Valley township, Douglas County..... | 366 | 196 | 185 | 94.4 | 11 | 2.30 | 2.91 | 170 | 159 | 0.5 | 0.5 | 0.0 |
| Leavenworth township, Brown County..... | 124 | 118 | 110 | 93.2 | 8 | 2.50 | 1.50 | 6 | 0 | 0.8 | 0.0 | 11.1 |
| Le Center city, Le Sueur County..... | 971 | 915 | 670 | 73.2 | 245 | 2.70 | 2.59 | 56 | 3 | 3.7 | 1.9 | 8.2 |
| Lee township, Aitkin County..... | 55 | 22 | 22 | 100.0 | 0 | 2.27 | 0.00 | 33 | 29 | 0.0 | 0.0 | (X) |
| Lee township, Beltrami County..... | 26 | 16 | 15 | 93.8 | 1 | 3.20 | 3.00 | 10 | 8 | 0.0 | 0.0 | 0.0 |
| Lee township, Norman County..... | 60 | 51 | 50 | 98.0 | 1 | 2.52 | 2.00 | 9 | 2 | 1.9 | 2.0 | 0.0 |
| Leech Lake township, Cass County..... | 409 | 178 | 159 | 89.3 | 19 | 2.35 | 3.26 | 231 | 219 | 1.7 | 1.2 | 5.0 |
| Leeds township, Murray County..... | 82 | 77 | 72 | 93.5 | 5 | 2.74 | 2.60 | 5 | 1 | 0.0 | 0.0 | 0.0 |
| Leenthrop township, Chippewa County..... | 103 | 96 | 88 | 91.7 | 8 | 2.56 | 2.25 | 7 | 2 | 0.0 | 0.0 | 0.0 |
| Leiding township, St. Louis County..... | 470 | 184 | 173 | 94.0 | 11 | 2.20 | 1.73 | 286 | 263 | 4.7 | 4.4 | 8.3 |
| Leigh township, Morrison County..... | 99 | 81 | 74 | 91.4 | 7 | 2.54 | 3.43 | 18 | 14 | 1.2 | 1.3 | 0.0 |
| Lemond township, Steele County..... | 205 | 190 | 174 | 91.6 | 16 | 2.71 | 1.88 | 15 | 1 | 3.6 | 0.6 | 27.3 |
| Lengby city, Polk County..... | 60 | 44 | 36 | 81.8 | 8 | 1.92 | 2.13 | 16 | 6 | 0.0 | 0.0 | 0.0 |
| Lent township, Chisago County..... | 1,109 | 1,071 | 1,031 | 96.3 | 40 | 2.88 | 3.08 | 38 | 4 | 1.7 | 1.6 | 4.8 |
| Leon township, Clearwater County..... | 169 | 133 | 120 | 90.2 | 13 | 2.63 | 2.31 | 36 | 21 | 2.2 | 1.6 | 7.1 |
| Leon township, Goodhue County..... | 357 | 342 | 311 | 90.9 | 31 | 2.58 | 2.65 | 15 | 7 | 1.1 | 0.6 | 6.1 |
| Leonard city, Clearwater County..... | 21 | 19 | 16 | 84.2 | 3 | 2.31 | 1.33 | 2 | 1 | 0.0 | 0.0 | 0.0 |
| Leonardsville township, Traverse County..... | 49 | 40 | 37 | 92.5 | 3 | 2.70 | 2.33 | 9 | 3 | 7.0 | 0.0 | 50.0 |
| Leonidas city, St. Louis County..... | 27 | 24 | 22 | 91.7 | 2 | 1.95 | 4.50 | 3 | 1 | 0.0 | 0.0 | 0.0 |
| Leota CDP, Nobles County..... | 115 | 100 | 90 | 90.0 | 10 | 2.06 | 2.40 | 15 | 1 | 1.0 | 1.1 | 0.0 |
| Leota township, Nobles County..... | 194 | 175 | 155 | 88.6 | 20 | 2.25 | 2.05 | 19 | 1 | 0.6 | 0.6 | 0.0 |
| Le Ray township, Blue Earth County..... | 356 | 301 | 273 | 90.7 | 28 | 2.52 | 1.93 | 55 | 42 | 1.6 | 1.4 | 3.4 |
| Le Roy city, Mower County..... | 488 | 428 | 323 | 75.5 | 105 | 2.33 | 1.70 | 60 | 11 | 6.3 | 3.6 | 13.8 |
| Le Roy township, Mower County..... | 150 | 136 | 116 | 85.3 | 20 | 2.54 | 2.95 | 14 | 7 | 1.4 | 1.7 | 0.0 |
| Le Sauk township, Stearns County..... | 706 | 678 | 583 | 86.0 | 95 | 2.68 | 2.14 | 28 | 4 | 1.9 | 0.5 | 9.5 |
| Leslie township, Todd County..... | 562 | 276 | 256 | 92.8 | 20 | 2.33 | 2.10 | 286 | 256 | 5.8 | 1.9 | 36.4 |
| Lessor township, Polk County..... | 82 | 69 | 59 | 85.5 | 10 | 2.54 | 2.50 | 13 | 7 | 0.0 | 0.0 | 0.0 |
| Lester Prairie city, McLeod County..... | 704 | 654 | 540 | 82.6 | 114 | 2.72 | 2.31 | 50 | 0 | 6.0 | 4.1 | 14.3 |
| Le Sueur city..... | 1,782 | 1,640 | 1,141 | 69.6 | 499 | 2.52 | 2.16 | 142 | 6 | 5.5 | 2.8 | 11.2 |
| Le Sueur County (part)..... | 1,780 | 1,638 | 1,139 | 69.5 | 499 | 2.52 | 2.16 | 142 | 6 | 5.5 | 2.8 | 11.2 |
| Nicollet County (part)..... | 2 | 2 | 2 | 100.0 | 0 | 5.00 | 0.00 | 0 | 0 | 0.0 | 0.0 | (X) |
| Sibley County (part)..... | 0 | 0 | 0 | (X) | 0 | 0.00 | 0.00 | 0 | 0 | (X) | (X) | (X) |

Table 12.

Housing Occupancy and Tenure: 2010—Con.

[For information on confidentiality protection, nonsampling error, and definitions, see Selected Appendixes at <www.census.gov/prod/cen2010/cph-1-a.pdf>]

| State County Place and County Subdivision | Total housing units | Occupied housing units | | | | | | Vacant housing units | | | | |
|--|---------------------------|------------------------|----------------|--|--------------------|-----------------------------|------------------------------|----------------------|--|----------------------|----------------|--------|
| | | Total | Owner occupied | | Renter occupied | Average household size | | Total | For seasonal, recrea- tional, or occasional use | Vacancy rate | | |
| | | | Number | Percent of occupied housing units | | Owner- occupied units | Renter- occupied units | | | Available housing | Home- owner | Rental |
| | | | | | | | | | | | | |
| PLACE AND COUNTY SUBDIVISION—Con. | | | | | | | | | | | | |
| Leven township, Pope County..... | 541 | 214 | 197 | 92.1 | 17 | 2.32 | 2.47 | 327 | 314 | 3.6 | 2.0 | 19.0 |
| Lewis township, Mille Lacs County..... | 59 | 20 | 19 | 95.0 | 1 | 2.68 | 1.00 | 39 | 36 | 0.0 | 0.0 | 0.0 |
| Lewiston city, Winona County..... | 634 | 600 | 475 | 79.2 | 125 | 2.82 | 1.85 | 34 | 2 | 2.9 | 1.2 | 8.6 |
| Lewisville city, Watonwan County..... | 116 | 101 | 90 | 89.1 | 11 | 2.41 | 3.00 | 15 | 0 | 5.6 | 5.3 | 8.3 |
| Lexington city, Anoka County..... | 861 | 787 | 520 | 66.1 | 267 | 2.69 | 2.42 | 74 | 0 | 6.4 | 2.2 | 13.5 |
| Lexington township, Le Sueur County..... | 299 | 271 | 250 | 92.3 | 21 | 2.62 | 2.52 | 28 | 9 | 3.2 | 2.3 | 12.5 |
| Libby township, Aitkin County..... | 81 | 26 | 23 | 88.5 | 3 | 1.74 | 1.67 | 55 | 49 | 3.3 | 3.8 | 0.0 |
| Liberty township, Beltrami County..... | 320 | 274 | 242 | 88.3 | 32 | 2.67 | 2.44 | 46 | 30 | 1.8 | 1.2 | 5.9 |
| Liberty township, Itasca County..... | 91 | 30 | 26 | 86.7 | 4 | 2.08 | 2.00 | 61 | 57 | 0.0 | 0.0 | 0.0 |
| Liberty township, Polk County..... | 53 | 48 | 41 | 85.4 | 7 | 2.27 | 2.14 | 5 | 5 | 0.0 | 0.0 | 0.0 |
| Lida township, Otter Tail County..... | 998 | 351 | 339 | 96.6 | 12 | 2.14 | 2.50 | 647 | 618 | 3.3 | 2.9 | 14.3 |
| Lien township, Grant County..... | 69 | 52 | 49 | 94.2 | 3 | 2.18 | 1.33 | 17 | 14 | 0.0 | 0.0 | 0.0 |
| Lilydale city, Dakota County..... | 444 | 375 | 252 | 67.2 | 123 | 1.64 | 1.71 | 69 | 34 | 6.2 | 3.4 | 11.4 |
| Lima township, Cass County..... | 61 | 41 | 36 | 87.8 | 5 | 2.19 | 2.20 | 20 | 17 | 2.4 | 0.0 | 16.7 |
| Lime township, Blue Earth County..... | 542 | 522 | 455 | 87.2 | 67 | 2.71 | 2.33 | 20 | 1 | 2.8 | 1.7 | 9.5 |
| Lime Lake township, Murray County..... | 90 | 74 | 64 | 86.5 | 10 | 2.47 | 2.30 | 16 | 9 | 1.3 | 1.5 | 0.0 |
| Limestone township, Lincoln County..... | 60 | 53 | 42 | 79.2 | 11 | 2.64 | 2.27 | 7 | 3 | 0.0 | 0.0 | 0.0 |
| Lincoln township, Blue Earth County..... | 94 | 84 | 77 | 91.7 | 7 | 2.39 | 2.29 | 10 | 2 | 2.3 | 1.3 | 12.5 |
| Lincoln township, Marshall County..... | 72 | 50 | 42 | 84.0 | 8 | 2.43 | 1.88 | 22 | 18 | 0.0 | 0.0 | 0.0 |
| Lind township, Roseau County..... | 26 | 20 | 17 | 85.0 | 3 | 2.94 | 2.00 | 6 | 5 | 0.0 | 0.0 | 0.0 |
| Linden township, Brown County..... | 121 | 111 | 100 | 90.1 | 11 | 2.70 | 2.27 | 10 | 1 | 5.1 | 3.8 | 15.4 |
| Linden Grove township, St. Louis County.... | 97 | 59 | 54 | 91.5 | 5 | 2.52 | 1.80 | 38 | 31 | 1.7 | 1.8 | 0.0 |
| Lindstrom city, Chisago County..... | 1,943 | 1,774 | 1,502 | 84.7 | 272 | 2.57 | 2.17 | 169 | 59 | 4.4 | 3.1 | 10.5 |
| Lino Lakes city, Anoka County..... | 6,323 | 6,174 | 5,818 | 94.2 | 356 | 3.07 | 2.68 | 149 | 19 | 1.3 | 1.1 | 4.0 |
| Linsell township, Marshall County..... | 34 | 13 | 13 | 100.0 | 0 | 2.23 | 0.00 | 21 | 21 | 0.0 | 0.0 | (X) |
| Linwood township, Anoka County..... | 2,017 | 1,884 | 1,799 | 95.5 | 85 | 2.70 | 3.01 | 133 | 82 | 1.9 | 1.7 | 4.5 |
| Lisbon township, Yellow Medicine County.... | 87 | 80 | 73 | 91.3 | 7 | 2.56 | 2.00 | 7 | 0 | 4.7 | 1.4 | 25.0 |
| Lismore city, Nobles County..... | 107 | 96 | 87 | 90.6 | 9 | 2.32 | 2.78 | 11 | 1 | 5.0 | 2.2 | 25.0 |
| Lismore township, Nobles County..... | 72 | 65 | 61 | 93.8 | 4 | 2.77 | 1.50 | 7 | 0 | 3.0 | 3.2 | 0.0 |
| Litchfield city, Meeker County..... | 2,930 | 2,747 | 1,917 | 69.8 | 830 | 2.51 | 2.04 | 183 | 16 | 3.2 | 1.7 | 6.5 |
| Litchfield township, Meeker County..... | 370 | 329 | 308 | 93.6 | 21 | 2.49 | 2.86 | 41 | 34 | 0.6 | 0.3 | 4.5 |
| Little Canada city, Ramsey County..... | 4,689 | 4,393 | 2,716 | 61.8 | 1,677 | 2.37 | 1.96 | 296 | 25 | 4.3 | 2.3 | 7.3 |
| Little Elbow township, Mahnommen County.... | 278 | 100 | 95 | 95.0 | 5 | 2.55 | 3.40 | 178 | 168 | 3.8 | 2.1 | 28.6 |
| Little Elk township, Todd County..... | 164 | 118 | 108 | 91.5 | 10 | 2.46 | 1.90 | 46 | 31 | 0.8 | 0.9 | 0.0 |
| Little Falls city, Morrison County..... | 3,867 | 3,608 | 2,287 | 63.4 | 1,321 | 2.39 | 1.91 | 259 | 19 | 4.1 | 2.2 | 7.3 |
| Little Falls township, Morrison County..... | 636 | 615 | 565 | 91.9 | 50 | 2.73 | 2.62 | 21 | 4 | 0.8 | 0.7 | 2.0 |
| Littlefork city, Koochiching County..... | 296 | 258 | 180 | 69.8 | 78 | 2.42 | 2.12 | 38 | 18 | 5.5 | 1.1 | 14.1 |
| Little Pine township, Crow Wing County..... | 96 | 38 | 33 | 86.8 | 5 | 2.27 | 2.20 | 58 | 53 | 7.3 | 5.7 | 16.7 |
| Little Rock CDP, Beltrami County..... | 432 | 415 | 288 | 69.4 | 127 | 2.94 | 2.84 | 17 | 2 | 1.4 | 0.0 | 4.5 |
| Little Rock township, Nobles County..... | 90 | 81 | 71 | 87.7 | 10 | 2.62 | 2.50 | 9 | 2 | 0.0 | 0.0 | 0.0 |
| Little Sand Lake UT, Itasca County..... | 174 | 145 | 133 | 91.7 | 12 | 2.47 | 1.67 | 29 | 14 | 2.0 | 2.2 | 0.0 |
| Little Sauk township, Todd County..... | 381 | 281 | 263 | 93.6 | 18 | 2.83 | 2.44 | 100 | 87 | 1.7 | 1.5 | 5.0 |
| Livonia township, Sherburne County..... | 1,974 | 1,900 | 1,803 | 94.9 | 97 | 3.13 | 3.12 | 74 | 20 | 1.6 | 1.6 | 2.0 |
| Lockhart township, Norman County..... | 36 | 22 | 22 | 100.0 | 0 | 2.27 | 0.00 | 14 | 1 | 0.0 | 0.0 | (X) |
| Lodi township, Mower County..... | 97 | 92 | 82 | 89.1 | 10 | 2.91 | 3.10 | 5 | 0 | 0.0 | 0.0 | 0.0 |
| Logan township, Aitkin County..... | 146 | 84 | 76 | 90.5 | 8 | 2.21 | 2.00 | 62 | 52 | 3.4 | 3.8 | 0.0 |
| Logan township, Grant County..... | 47 | 39 | 34 | 87.2 | 5 | 2.32 | 2.80 | 8 | 3 | 2.5 | 2.9 | 0.0 |
| London township, Freeborn County..... | 143 | 126 | 110 | 87.3 | 16 | 2.60 | 1.81 | 17 | 4 | 2.3 | 1.8 | 5.9 |
| Lone Pine township, Itasca County..... | 353 | 199 | 186 | 93.5 | 13 | 2.04 | 2.38 | 154 | 142 | 1.5 | 1.1 | 7.1 |
| Lone Tree township, Chippewa County..... | 79 | 72 | 63 | 87.5 | 9 | 2.78 | 2.67 | 7 | 2 | 0.0 | 0.0 | 0.0 |
| Long Beach city, Pope County..... | 269 | 147 | 134 | 91.2 | 13 | 2.32 | 1.85 | 122 | 88 | 15.7 | 7.5 | 54.8 |
| Long Lake township, Crow Wing County..... | 655 | 430 | 389 | 90.5 | 41 | 2.40 | 2.41 | 225 | 206 | 1.4 | 1.3 | 2.3 |
| Long Lake city, Hennepin County..... | 765 | 732 | 512 | 69.9 | 220 | 2.50 | 2.10 | 33 | 2 | 2.9 | 1.5 | 5.9 |
| Long Lake township, Watonwan County..... | 189 | 146 | 136 | 93.2 | 10 | 2.34 | 2.00 | 43 | 34 | 2.7 | 2.2 | 9.1 |
| Long Lost Lake township, Clearwater County..... | 151 | 19 | 18 | 94.7 | 1 | 2.33 | 1.00 | 132 | 132 | 0.0 | 0.0 | 0.0 |
| Long Prairie city, Todd County..... | 1,391 | 1,290 | 741 | 57.4 | 549 | 2.69 | 2.43 | 101 | 8 | 3.8 | 2.7 | 5.2 |
| Long Prairie township, Todd County..... | 355 | 328 | 291 | 88.7 | 37 | 2.57 | 2.59 | 27 | 13 | 0.9 | 1.0 | 0.0 |
| Lonsville city, Cass County..... | 164 | 92 | 67 | 72.8 | 25 | 1.72 | 1.64 | 72 | 64 | 6.1 | 5.6 | 7.4 |
| Lonsdale city, Rice County..... | 1,370 | 1,277 | 1,129 | 88.4 | 148 | 2.91 | 2.61 | 93 | 4 | 4.6 | 4.2 | 7.5 |
| Loon Lake township, Cass County..... | 264 | 202 | 183 | 90.6 | 19 | 2.69 | 2.47 | 62 | 55 | 1.5 | 1.6 | 0.0 |
| Lorain township, Nobles County..... | 121 | 113 | 96 | 85.0 | 17 | 2.65 | 2.53 | 8 | 2 | 0.9 | 1.0 | 0.0 |
| Loretto city, Hennepin County..... | 278 | 269 | 201 | 74.7 | 68 | 2.71 | 1.56 | 9 | 3 | 1.1 | 0.5 | 2.8 |
| Louisburg city, Lac qui Parle County..... | 30 | 18 | 16 | 88.9 | 2 | 2.56 | 3.00 | 12 | 11 | 5.3 | 5.9 | 0.0 |
| Louisville township, Red Lake County..... | 90 | 80 | 73 | 91.3 | 7 | 2.37 | 2.00 | 10 | 5 | 1.2 | 1.4 | 0.0 |
| Louisville township, Scott County..... | 446 | 425 | 398 | 93.6 | 27 | 3.00 | 2.63 | 21 | 2 | 2.7 | 1.5 | 18.2 |
| Louriston township, Chippewa County..... | 69 | 63 | 53 | 84.1 | 10 | 2.66 | 2.40 | 6 | 0 | 1.6 | 0.0 | 9.1 |
| Lowell township, Polk County..... | 64 | 61 | 55 | 90.2 | 6 | 2.65 | 2.17 | 3 | 0 | 0.0 | 0.0 | 0.0 |
| Lower Red Lake UT, Beltrami County..... | 1,780 | 1,715 | 1,067 | 62.2 | 648 | 3.11 | 3.69 | 65 | 4 | 1.2 | 0.2 | 2.8 |
| Lowry city, Pope County..... | 141 | 130 | 99 | 76.2 | 31 | 2.49 | 1.68 | 11 | 1 | 4.4 | 4.8 | 3.0 |
| Lowville township, Murray County..... | 72 | 67 | 55 | 82.1 | 12 | 2.64 | 2.00 | 5 | 1 | 1.5 | 1.8 | 0.0 |

Table 12.

Housing Occupancy and Tenure: 2010—Con.

[For information on confidentiality protection, nonsampling error, and definitions, see Selected Appendixes at <www.census.gov/prod/cen2010/cph-1-a.pdf>]

| State County Place and County Subdivision | Total housing units | Occupied housing units | | | | | | Vacant housing units | | | | |
|--|---------------------------|------------------------|----------------|--|--------------------|-----------------------------|------------------------------|----------------------|--|----------------------|----------------|--------|
| | | Total | Owner occupied | | Renter occupied | Average household size | | Total | For seasonal, recrea- tional, or occasional use | Vacancy rate | | |
| | | | Number | Percent of occupied housing units | | Owner- occupied units | Renter- occupied units | | | Available housing | Home- owner | Rental |
| | | | | | | | | | | | | |
| PLACE AND COUNTY SUBDIVISION—Con. | | | | | | | | | | | | |
| Lucan city, Redwood County..... | 110 | 92 | 69 | 75.0 | 23 | 2.35 | 1.26 | 18 | 0 | 10.5 | 4.1 | 25.8 |
| Lucas township, Lyon County..... | 98 | 93 | 77 | 82.8 | 16 | 2.87 | 1.56 | 5 | 2 | 1.1 | 1.3 | 0.0 |
| Lund township, Douglas County..... | 195 | 131 | 120 | 91.6 | 11 | 2.48 | 2.45 | 64 | 51 | 6.4 | 6.2 | 8.3 |
| Lura township, Faribault County..... | 80 | 71 | 68 | 95.8 | 3 | 2.28 | 2.67 | 9 | 1 | 4.1 | 4.2 | 0.0 |
| Lutsen CDP, Cook County..... | 400 | 103 | 56 | 54.4 | 47 | 2.02 | 1.64 | 297 | 278 | 3.5 | 0.0 | 6.8 |
| Lutsen township, Cook County..... | 856 | 210 | 158 | 75.2 | 52 | 2.06 | 1.71 | 646 | 617 | 4.0 | 1.3 | 10.4 |
| Luverne city, Rock County..... | 2,237 | 2,048 | 1,430 | 69.8 | 618 | 2.42 | 1.78 | 189 | 11 | 5.3 | 2.6 | 11.1 |
| Luverne township, Rock County..... | 184 | 169 | 151 | 89.3 | 18 | 2.85 | 2.72 | 15 | 2 | 2.3 | 1.9 | 5.3 |
| Luxemburg township, Stearns County..... | 227 | 221 | 208 | 94.1 | 13 | 2.87 | 3.08 | 6 | 0 | 0.0 | 0.0 | 0.0 |
| Lyle city, Mower County..... | 235 | 220 | 171 | 77.7 | 49 | 2.71 | 1.80 | 15 | 0 | 4.7 | 3.9 | 7.5 |
| Lyle township, Mower County..... | 152 | 142 | 130 | 91.5 | 12 | 2.52 | 2.33 | 10 | 2 | 1.4 | 1.5 | 0.0 |
| Lynd city, Lyon County..... | 184 | 164 | 139 | 84.8 | 25 | 2.71 | 2.88 | 20 | 2 | 8.9 | 6.1 | 21.9 |
| Lynd township, Lyon County..... | 172 | 157 | 142 | 90.4 | 15 | 2.71 | 2.53 | 15 | 2 | 0.0 | 0.0 | 0.0 |
| Lynden township, Stearns County..... | 786 | 698 | 659 | 94.4 | 39 | 2.80 | 2.28 | 88 | 56 | 1.0 | 0.9 | 2.4 |
| Lynn township, McLeod County..... | 231 | 216 | 192 | 88.9 | 24 | 2.57 | 2.38 | 15 | 2 | 2.3 | 1.0 | 11.1 |
| Lyons township, Lyon County..... | 82 | 77 | 63 | 81.8 | 14 | 2.73 | 1.93 | 5 | 0 | 0.0 | 0.0 | 0.0 |
| Lyons township, Wadena County..... | 168 | 88 | 80 | 90.9 | 8 | 2.18 | 2.25 | 80 | 73 | 4.3 | 4.8 | 0.0 |
| Lyra township, Blue Earth County..... | 141 | 131 | 116 | 88.5 | 15 | 2.43 | 3.00 | 10 | 2 | 0.8 | 0.8 | 0.0 |
| Mabel city, Fillmore County..... | 394 | 359 | 272 | 75.8 | 87 | 2.18 | 1.56 | 35 | 4 | 3.4 | 2.8 | 5.3 |
| McCauleyville township, Wilkin County..... | 26 | 26 | 26 | 100.0 | 0 | 2.35 | 0.00 | 0 | 0 | 0.0 | 0.0 | (X) |
| McCormack UT, St. Louis County..... | 149 | 91 | 87 | 95.6 | 4 | 2.28 | 2.75 | 58 | 52 | 3.2 | 3.3 | 0.0 |
| McCrea township, Marshall County..... | 108 | 102 | 91 | 89.2 | 11 | 2.47 | 1.45 | 6 | 1 | 0.0 | 0.0 | 0.0 |
| McDavitt township, St. Louis County..... | 242 | 194 | 183 | 94.3 | 11 | 2.40 | 1.73 | 48 | 21 | 1.5 | 1.6 | 0.0 |
| McDonaldsville township, Norman County.... | 78 | 67 | 57 | 85.1 | 10 | 2.46 | 3.20 | 11 | 0 | 1.4 | 1.7 | 0.0 |
| McDougald township, Lake of the Woods County..... | 126 | 90 | 83 | 92.2 | 7 | 2.47 | 2.86 | 36 | 29 | 3.2 | 2.3 | 12.5 |
| McGrath city, Aitkin County..... | 48 | 32 | 30 | 93.8 | 2 | 2.13 | 2.50 | 16 | 13 | 0.0 | 0.0 | 0.0 |
| McGregor city, Aitkin County..... | 207 | 180 | 99 | 55.0 | 81 | 2.24 | 2.09 | 27 | 5 | 5.2 | 5.6 | 4.7 |
| McGregor township, Aitkin County..... | 64 | 47 | 37 | 78.7 | 10 | 2.24 | 2.20 | 17 | 10 | 0.0 | 0.0 | 0.0 |
| McIntosh city, Polk County..... | 311 | 285 | 177 | 62.1 | 108 | 2.25 | 1.67 | 26 | 1 | 2.7 | 1.7 | 4.4 |
| McKinley township, Cass County..... | 85 | 58 | 51 | 87.9 | 7 | 2.31 | 2.14 | 27 | 22 | 6.5 | 7.3 | 0.0 |
| McKinley UT, Kittson County..... | 34 | 15 | 15 | 100.0 | 0 | 2.53 | 0.00 | 19 | 18 | 0.0 | 0.0 | (X) |
| McKinley city, St. Louis County..... | 67 | 56 | 50 | 89.3 | 6 | 2.08 | 4.00 | 11 | 2 | 0.0 | 0.0 | 0.0 |
| McPherson township, Blue Earth County..... | 179 | 169 | 157 | 92.9 | 12 | 2.76 | 2.67 | 10 | 0 | 2.8 | 2.5 | 7.7 |
| Macsville township, Grant County..... | 60 | 50 | 48 | 96.0 | 2 | 2.31 | 1.50 | 10 | 7 | 1.9 | 2.0 | 0.0 |
| Macville township, Aitkin County..... | 164 | 86 | 74 | 86.0 | 12 | 2.42 | 2.25 | 78 | 66 | 1.1 | 1.3 | 0.0 |
| Madelia city, Watonwan County..... | 1,004 | 900 | 632 | 70.2 | 268 | 2.64 | 2.08 | 104 | 9 | 6.7 | 1.4 | 17.2 |
| Madelia township, Watonwan County..... | 143 | 134 | 126 | 94.0 | 8 | 2.58 | 3.25 | 9 | 0 | 2.9 | 2.3 | 11.1 |
| Madison city, Lac qui Parle County..... | 873 | 736 | 551 | 74.9 | 185 | 2.12 | 1.60 | 137 | 16 | 8.7 | 5.0 | 18.8 |
| Madison township, Lac qui Parle County..... | 96 | 89 | 75 | 84.3 | 14 | 2.57 | 1.64 | 7 | 5 | 0.0 | 0.0 | 0.0 |
| Madison Lake city, Blue Earth County..... | 430 | 394 | 283 | 71.8 | 111 | 2.73 | 2.20 | 36 | 12 | 4.3 | 4.0 | 5.1 |
| Magnolia city, Rock County..... | 84 | 77 | 65 | 84.4 | 12 | 2.49 | 2.50 | 7 | 1 | 0.0 | 0.0 | 0.0 |
| Magnolia township, Rock County..... | 95 | 84 | 76 | 90.5 | 8 | 2.55 | 2.25 | 11 | 2 | 2.3 | 2.5 | 0.0 |
| Mahnomen city, Mahnomen County..... | 582 | 529 | 314 | 59.4 | 215 | 2.29 | 2.08 | 53 | 4 | 5.3 | 6.0 | 4.4 |
| Mahnomen CDP, St. Louis County..... | 72 | 69 | 11 | 15.9 | 58 | 3.55 | 3.45 | 3 | 0 | 4.2 | 8.3 | 3.3 |
| Mahtomedi city, Washington County..... | 2,910 | 2,827 | 2,404 | 85.0 | 423 | 2.76 | 2.06 | 83 | 29 | 1.0 | 0.7 | 2.5 |
| Mahtowa CDP, Carlton County..... | 149 | 142 | 131 | 92.3 | 11 | 2.60 | 2.64 | 7 | 2 | 0.7 | 0.8 | 0.0 |
| Mahtowa township, Carlton County..... | 261 | 236 | 221 | 93.6 | 15 | 2.57 | 2.73 | 25 | 13 | 0.4 | 0.4 | 0.0 |
| Maine township, Otter Tail County..... | 578 | 280 | 247 | 88.2 | 33 | 2.28 | 2.70 | 298 | 282 | 2.8 | 2.0 | 8.3 |
| Maine Prairie township, Stearns County..... | 845 | 664 | 611 | 92.0 | 53 | 2.82 | 2.81 | 181 | 158 | 1.8 | 1.6 | 3.6 |
| Makinen UT, St. Louis County..... | 940 | 590 | 552 | 93.6 | 38 | 2.25 | 1.84 | 350 | 307 | 3.0 | 2.6 | 7.3 |
| Malmo township, Aitkin County..... | 358 | 164 | 143 | 87.2 | 21 | 2.08 | 1.86 | 194 | 178 | 4.6 | 1.4 | 22.2 |
| Malta township, Big Stone County..... | 36 | 31 | 28 | 90.3 | 3 | 3.25 | 2.33 | 5 | 3 | 3.1 | 3.4 | 0.0 |
| Malung township, Roseau County..... | 177 | 168 | 157 | 93.5 | 11 | 2.66 | 1.91 | 9 | 4 | 0.6 | 0.0 | 8.3 |
| Mamre township, Kandiyohi County..... | 141 | 135 | 123 | 91.1 | 12 | 2.85 | 2.83 | 6 | 1 | 0.7 | 0.0 | 7.7 |
| Manannah township, Meeke County..... | 248 | 225 | 200 | 88.9 | 25 | 2.72 | 2.44 | 23 | 5 | 0.9 | 1.0 | 0.0 |
| Manchester city, Freeborn County..... | 30 | 26 | 18 | 69.2 | 8 | 2.17 | 2.25 | 4 | 0 | 7.1 | 5.3 | 11.1 |
| Manchester township, Freeborn County..... | 169 | 160 | 149 | 93.1 | 11 | 2.58 | 3.27 | 9 | 4 | 1.2 | 1.3 | 0.0 |
| Mandt township, Chippewa County..... | 77 | 65 | 56 | 86.2 | 9 | 2.38 | 2.11 | 12 | 2 | 2.9 | 3.4 | 0.0 |
| Manfred township, Lac qui Parle County..... | 47 | 38 | 32 | 84.2 | 6 | 2.72 | 2.00 | 9 | 7 | 0.0 | 0.0 | 0.0 |
| Manhattan Beach city, Crow Wing County.... | 58 | 25 | 21 | 84.0 | 4 | 2.05 | 3.50 | 33 | 31 | 7.4 | 4.5 | 20.0 |
| Mankato city..... | 15,784 | 14,851 | 7,966 | 53.6 | 6,885 | 2.48 | 2.21 | 933 | 36 | 4.5 | 2.4 | 6.8 |
| Blue Earth County (part)..... | 15,783 | 14,850 | 7,965 | 53.6 | 6,885 | 2.48 | 2.21 | 933 | 36 | 4.5 | 2.4 | 6.8 |
| Le Sueur County (part)..... | 1 | 1 | 1 | 100.0 | 0 | 4.00 | 0.00 | 0 | 0 | 0.0 | 0.0 | (X) |
| Nicollet County (part)..... | 0 | 0 | 0 | (X) | 0 | 0.00 | 0.00 | 0 | 0 | (X) | (X) | (X) |
| Mankato township, Blue Earth County..... | 763 | 729 | 659 | 90.4 | 70 | 2.72 | 2.46 | 34 | 6 | 2.3 | 1.6 | 7.7 |
| Mansfield township, Freeborn County..... | 113 | 100 | 88 | 88.0 | 12 | 2.31 | 2.83 | 13 | 4 | 3.8 | 4.3 | 0.0 |
| Manston township, Wilkin County..... | 26 | 23 | 21 | 91.3 | 2 | 2.19 | 1.00 | 3 | 1 | 0.0 | 0.0 | 0.0 |
| Mantorville city, Dodge County..... | 451 | 430 | 384 | 89.3 | 46 | 2.78 | 2.72 | 21 | 0 | 2.9 | 1.8 | 11.5 |
| Mantorville township, Dodge County..... | 655 | 640 | 606 | 94.7 | 34 | 3.04 | 2.44 | 15 | 2 | 0.6 | 0.7 | 0.0 |
| Mantrap township, Hubbard County..... | 546 | 227 | 213 | 93.8 | 14 | 2.27 | 2.57 | 319 | 298 | 4.2 | 4.1 | 5.9 |
| Manyaska township, Martin County..... | 150 | 125 | 108 | 86.4 | 17 | 2.46 | 2.35 | 25 | 17 | 1.6 | 1.8 | 0.0 |

Table 12.

Housing Occupancy and Tenure: 2010—Con.

[For information on confidentiality protection, nonsampling error, and definitions, see Selected Appendixes at <www.census.gov/prod/cen2010/cph-1-a.pdf>]

| State County Place and County Subdivision | Total housing units | Occupied housing units | | | | | | Vacant housing units | | | | |
|---|---------------------------|------------------------|----------------|--|--------------------|-----------------------------|------------------------------|----------------------|--|----------------------|----------------|--------|
| | | Total | Owner occupied | | Renter occupied | Average household size | | Total | For seasonal, recrea- tional, or occasional use | Vacancy rate | | |
| | | | Number | Percent of occupied housing units | | Owner- occupied units | Renter- occupied units | | | Available housing | Home- owner | Rental |
| | | | | | | | | | | | | |
| PLACE AND COUNTY SUBDIVISION—Con. | | | | | | | | | | | | |
| Maple township, Cass County..... | 183 | 145 | 126 | 86.9 | 19 | 2.60 | 2.58 | 38 | 21 | 3.3 | 3.1 | 5.0 |
| Maple Grove township, Becker County..... | 393 | 175 | 153 | 87.4 | 22 | 2.50 | 3.27 | 218 | 206 | 0.6 | 0.0 | 4.3 |
| Maple Grove township, Crow Wing County... | 485 | 297 | 269 | 90.6 | 28 | 2.63 | 2.39 | 188 | 173 | 2.0 | 2.2 | 0.0 |
| Maple Grove city, Hennepin County..... | 23,626 | 22,867 | 19,928 | 87.1 | 2,939 | 2.73 | 2.44 | 759 | 97 | 1.9 | 1.5 | 5.1 |
| Maple Lake city, Wright County..... | 822 | 773 | 587 | 75.9 | 186 | 2.77 | 2.19 | 49 | 5 | 3.7 | 3.4 | 4.6 |
| Maple Lake township, Wright County..... | 938 | 755 | 693 | 91.8 | 62 | 2.74 | 2.45 | 183 | 145 | 1.4 | 1.3 | 3.1 |
| Maple Plain city, Hennepin County..... | 775 | 723 | 460 | 63.6 | 263 | 2.60 | 1.95 | 52 | 2 | 5.7 | 1.5 | 12.3 |
| Maple Ridge township, Beltrami County..... | 67 | 44 | 41 | 93.2 | 3 | 2.41 | 1.67 | 23 | 15 | 4.3 | 4.7 | 0.0 |
| Maple Ridge township, Isanti County..... | 328 | 297 | 260 | 87.5 | 37 | 2.59 | 2.38 | 31 | 14 | 1.9 | 2.2 | 0.0 |
| Mapleton city, Blue Earth County..... | 715 | 681 | 495 | 72.7 | 186 | 2.69 | 1.92 | 34 | 3 | 2.3 | 1.4 | 4.6 |
| Mapleton township, Blue Earth County..... | 117 | 111 | 97 | 87.4 | 14 | 2.92 | 1.93 | 6 | 1 | 1.8 | 1.0 | 6.7 |
| Mapleview city, Mower County..... | 93 | 83 | 54 | 65.1 | 29 | 2.13 | 2.10 | 10 | 0 | 5.5 | 3.4 | 9.1 |
| Maplewood township, Otter Tail County..... | 194 | 136 | 123 | 90.4 | 13 | 2.28 | 2.46 | 58 | 51 | 1.4 | 0.0 | 13.3 |
| Maplewood city, Ramsey County..... | 15,561 | 14,882 | 10,871 | 73.0 | 4,011 | 2.58 | 2.21 | 679 | 49 | 2.8 | 1.5 | 6.1 |
| Marble city, Itasca County..... | 315 | 281 | 207 | 73.7 | 74 | 2.55 | 2.26 | 34 | 3 | 4.4 | 3.2 | 7.4 |
| Marble township, Lincoln County..... | 80 | 64 | 56 | 87.5 | 8 | 2.50 | 2.63 | 16 | 4 | 3.0 | 1.8 | 11.1 |
| Marcell township, Itasca County..... | 653 | 218 | 210 | 96.3 | 8 | 2.14 | 2.25 | 435 | 426 | 1.8 | 1.9 | 0.0 |
| Marietta city, Lac qui Parle County..... | 101 | 82 | 72 | 87.8 | 10 | 2.00 | 1.80 | 19 | 6 | 2.4 | 2.7 | 0.0 |
| Marine on St. Croix city, Washington County | 348 | 302 | 266 | 88.1 | 36 | 2.33 | 1.94 | 46 | 29 | 3.2 | 2.9 | 5.0 |
| Marion township, Olmsted County..... | 1,423 | 1,377 | 1,289 | 93.6 | 88 | 2.65 | 2.55 | 46 | 4 | 1.2 | 1.0 | 4.2 |
| Marshall city, Lyon County..... | 5,744 | 5,394 | 2,876 | 53.3 | 2,518 | 2.64 | 2.05 | 350 | 24 | 4.7 | 2.1 | 7.6 |
| Marshall township, Mower County..... | 128 | 124 | 110 | 88.7 | 14 | 2.95 | 2.64 | 4 | 0 | 0.8 | 0.0 | 6.7 |
| Marshan township, Dakota County..... | 417 | 403 | 368 | 91.3 | 35 | 2.79 | 2.23 | 14 | 1 | 1.9 | 1.1 | 10.3 |
| Marsh Creek township, Mahnomen County.. | 50 | 46 | 36 | 78.3 | 10 | 2.83 | 5.00 | 4 | 2 | 0.0 | 0.0 | 0.0 |
| Marshfield township, Lincoln County..... | 91 | 88 | 84 | 95.5 | 4 | 2.77 | 2.25 | 3 | 0 | 0.0 | 0.0 | 0.0 |
| Marsh Grove township, Marshall County..... | 68 | 57 | 51 | 89.5 | 6 | 2.57 | 2.00 | 11 | 7 | 0.0 | 0.0 | 0.0 |
| Martin township, Rock County..... | 153 | 142 | 130 | 91.5 | 12 | 2.78 | 1.67 | 11 | 1 | 0.7 | 0.8 | 0.0 |
| Martin Lake CDP, Anoka County..... | 434 | 375 | 345 | 92.0 | 30 | 2.48 | 2.57 | 59 | 39 | 3.1 | 2.8 | 6.3 |
| Martinsburg township, Renville County..... | 82 | 77 | 69 | 89.6 | 8 | 2.54 | 2.38 | 5 | 1 | 1.3 | 0.0 | 11.1 |
| Mary township, Norman County..... | 36 | 35 | 32 | 91.4 | 3 | 2.44 | 1.67 | 1 | 1 | 0.0 | 0.0 | 0.0 |
| Marysland township, Swift County..... | 46 | 42 | 38 | 90.5 | 4 | 2.37 | 1.50 | 4 | 0 | 0.0 | 0.0 | 0.0 |
| Marysville township, Wright County..... | 815 | 773 | 711 | 92.0 | 62 | 2.78 | 2.68 | 42 | 14 | 2.3 | 1.9 | 6.1 |
| Mason township, Murray County..... | 241 | 126 | 115 | 91.3 | 11 | 2.36 | 2.55 | 115 | 110 | 2.3 | 2.5 | 0.0 |
| Max township, Itasca County..... | 143 | 64 | 52 | 81.3 | 12 | 2.12 | 2.67 | 79 | 72 | 3.0 | 1.9 | 7.7 |
| Maxwell township, Lac qui Parle County..... | 76 | 70 | 60 | 85.7 | 10 | 2.65 | 2.00 | 6 | 0 | 2.8 | 0.0 | 16.7 |
| May township, Cass County..... | 380 | 327 | 302 | 92.4 | 25 | 2.62 | 2.48 | 53 | 33 | 0.9 | 1.0 | 0.0 |
| May township, Washington County..... | 1,226 | 1,083 | 1,020 | 94.2 | 63 | 2.55 | 2.71 | 143 | 113 | 1.0 | 1.1 | 0.0 |
| Mayer city, Carver County..... | 619 | 589 | 526 | 89.3 | 63 | 2.99 | 2.70 | 30 | 1 | 3.3 | 3.3 | 3.1 |
| Mayfield township, Pennington County..... | 26 | 24 | 22 | 91.7 | 2 | 2.23 | 1.00 | 2 | 2 | 0.0 | 0.0 | 0.0 |
| Mayhew Lake township, Benton County..... | 297 | 281 | 266 | 94.7 | 15 | 3.00 | 2.27 | 16 | 4 | 1.7 | 1.5 | 6.3 |
| Maynard city, Chippewa County..... | 175 | 158 | 118 | 74.7 | 40 | 2.35 | 2.23 | 17 | 2 | 3.6 | 4.7 | 0.0 |
| Mayville township, Houston County..... | 160 | 148 | 135 | 91.2 | 13 | 2.81 | 2.31 | 12 | 4 | 1.3 | 0.7 | 7.1 |
| Maywood township, Benton County..... | 365 | 349 | 326 | 93.4 | 23 | 2.77 | 2.22 | 16 | 3 | 1.7 | 1.5 | 3.8 |
| Mazeppa city, Wabasha County..... | 362 | 337 | 287 | 85.2 | 50 | 2.59 | 2.00 | 25 | 3 | 4.2 | 2.4 | 13.8 |
| Mazeppa township, Wabasha County..... | 307 | 277 | 242 | 87.4 | 35 | 2.60 | 2.51 | 30 | 18 | 1.4 | 1.6 | 0.0 |
| Meadow township, Wadena County..... | 135 | 90 | 83 | 92.2 | 7 | 2.41 | 2.43 | 45 | 43 | 0.0 | 0.0 | 0.0 |
| Meadow Brook township, Cass County..... | 267 | 92 | 87 | 94.6 | 5 | 2.46 | 2.40 | 175 | 167 | 1.1 | 1.1 | 0.0 |
| Meadowlands city, St. Louis County..... | 78 | 67 | 39 | 58.2 | 28 | 2.26 | 1.64 | 11 | 3 | 8.1 | 4.8 | 12.5 |
| Meadowlands township, St. Louis County.... | 171 | 130 | 120 | 92.3 | 10 | 2.42 | 1.40 | 41 | 30 | 0.8 | 0.8 | 0.0 |
| Meadows township, Wilkin County..... | 22 | 18 | 16 | 88.9 | 2 | 2.06 | 2.50 | 4 | 0 | 10.0 | 11.1 | 0.0 |
| Medford city, Steele County..... | 470 | 450 | 397 | 88.2 | 53 | 2.79 | 2.32 | 20 | 0 | 2.2 | 1.7 | 5.3 |
| Medford township, Steele County..... | 307 | 300 | 277 | 92.3 | 23 | 2.71 | 2.65 | 7 | 0 | 1.3 | 0.0 | 14.8 |
| Medicine Lake city, Hennepin County..... | 174 | 160 | 110 | 68.8 | 50 | 2.50 | 1.92 | 14 | 1 | 5.8 | 2.6 | 12.3 |
| Medina city, Hennepin County..... | 1,780 | 1,702 | 1,581 | 92.9 | 121 | 2.90 | 2.48 | 78 | 26 | 2.0 | 1.9 | 3.2 |
| Medo township, Blue Earth County..... | 145 | 135 | 123 | 91.1 | 12 | 2.70 | 2.33 | 10 | 0 | 2.2 | 2.4 | 0.0 |
| Mehurin township, Lac qui Parle County..... | 48 | 38 | 29 | 76.3 | 9 | 2.14 | 1.67 | 10 | 2 | 0.0 | 0.0 | 0.0 |
| Meire Grove city, Stearns County..... | 78 | 70 | 54 | 77.1 | 16 | 2.76 | 1.88 | 8 | 0 | 6.7 | 0.0 | 23.8 |
| Melrose city, Stearns County..... | 1,410 | 1,309 | 959 | 73.3 | 350 | 2.80 | 2.38 | 101 | 10 | 4.9 | 1.5 | 13.0 |
| Melrose township, Stearns County..... | 355 | 273 | 243 | 89.0 | 30 | 2.84 | 2.33 | 82 | 70 | 1.8 | 1.2 | 6.3 |
| Melville township, Renville County..... | 96 | 84 | 75 | 89.3 | 9 | 2.67 | 2.78 | 12 | 0 | 3.4 | 3.8 | 0.0 |
| Menahga city, Wadena County..... | 654 | 569 | 378 | 66.4 | 191 | 2.38 | 1.78 | 85 | 45 | 5.2 | 2.6 | 9.9 |
| Mendota city, Dakota County..... | 82 | 78 | 51 | 65.4 | 27 | 2.78 | 2.07 | 4 | 1 | 1.3 | 1.9 | 0.0 |
| Mendota Heights city, Dakota County..... | 4,620 | 4,378 | 3,867 | 88.3 | 511 | 2.59 | 1.91 | 242 | 76 | 2.5 | 2.5 | 2.8 |
| Mentor city, Polk County..... | 95 | 79 | 56 | 70.9 | 23 | 2.05 | 1.65 | 16 | 5 | 1.3 | 0.0 | 4.2 |
| Meriden township, Steele County..... | 239 | 228 | 202 | 88.6 | 26 | 2.74 | 2.58 | 11 | 2 | 1.7 | 1.4 | 3.7 |
| Merrifield CDP, Crow Wing County..... | 104 | 69 | 53 | 76.8 | 16 | 1.94 | 2.31 | 35 | 30 | 5.5 | 1.9 | 15.8 |
| Merton township, Steele County..... | 148 | 144 | 123 | 85.4 | 21 | 2.41 | 2.48 | 4 | 0 | 0.0 | 0.0 | 0.0 |
| Mickinock township, Roseau County..... | 132 | 116 | 105 | 90.5 | 11 | 2.65 | 2.09 | 16 | 4 | 1.7 | 0.9 | 8.3 |
| Middle River city, Marshall County..... | 161 | 148 | 107 | 72.3 | 41 | 2.16 | 1.76 | 13 | 2 | 2.0 | 1.8 | 2.4 |
| Middle River township, Marshall County..... | 38 | 33 | 29 | 87.9 | 4 | 2.28 | 2.00 | 5 | 1 | 2.9 | 3.3 | 0.0 |
| Middletown township, Jackson County..... | 104 | 96 | 81 | 84.4 | 15 | 2.28 | 2.80 | 8 | 1 | 0.0 | 0.0 | 0.0 |
| Middleville township, Wright County..... | 369 | 346 | 315 | 91.0 | 31 | 2.77 | 1.97 | 23 | 8 | 2.0 | 1.3 | 8.8 |

Table 12.

Housing Occupancy and Tenure: 2010—Con.

[For information on confidentiality protection, nonsampling error, and definitions, see Selected Appendixes at <www.census.gov/prod/cen2010/cph-1-a.pdf>]

| State County Place and County Subdivision | Total housing units | Occupied housing units | | | | | | Vacant housing units | | | | | |
|--|---------------------------|------------------------|----------------|--|--------------------|-----------------------------|------------------------------|----------------------|--|----------------------|----------------|--------|--|
| | | Total | Owner occupied | | Renter occupied | Average household size | | Total | For seasonal, recrea- tional, or occasional use | Vacancy rate | | | |
| | | | Number | Percent of occupied housing units | | Owner- occupied units | Renter- occupied units | | | Available housing | Home- owner | Rental | |
| | | | | | | | | | | | | | |
| PLACE AND COUNTY SUBDIVISION—Con. | | | | | | | | | | | | | |
| Midway township, Cottonwood County..... | 100 | 87 | 79 | 90.8 | 8 | 2.52 | 2.50 | 13 | 2 | 2.2 | 2.4 | 0.0 | |
| Midway CDP, Mahnomen County..... | 7 | 6 | 1 | 16.7 | 5 | 1.00 | 5.00 | 1 | 0 | 0.0 | 0.0 | 0.0 | |
| Midway township, St. Louis County..... | 572 | 541 | 504 | 93.2 | 37 | 2.60 | 2.14 | 31 | 6 | 1.1 | 0.8 | 5.0 | |
| Miesville city, Dakota County..... | 57 | 52 | 50 | 96.2 | 2 | 2.44 | 1.50 | 5 | 0 | 5.5 | 2.0 | 50.0 | |
| Milaca city, Mille Lacs County..... | 1,449 | 1,308 | 732 | 56.0 | 576 | 2.30 | 1.89 | 141 | 8 | 5.0 | 2.6 | 7.9 | |
| Milaca township, Mille Lacs County..... | 603 | 568 | 522 | 91.9 | 46 | 2.84 | 2.80 | 35 | 8 | 2.2 | 1.9 | 6.1 | |
| Milan city, Chippewa County..... | 178 | 150 | 103 | 68.7 | 47 | 2.23 | 2.96 | 28 | 11 | 6.3 | 5.5 | 7.8 | |
| Milford township, Brown County..... | 292 | 273 | 254 | 93.0 | 19 | 2.56 | 2.26 | 19 | 5 | 0.4 | 0.4 | 0.0 | |
| Millerville city, Douglas County..... | 49 | 45 | 34 | 75.6 | 11 | 2.47 | 2.00 | 4 | 0 | 2.2 | 0.0 | 8.3 | |
| Millerville township, Douglas County..... | 236 | 137 | 125 | 91.2 | 12 | 2.43 | 2.83 | 99 | 94 | 1.4 | 1.6 | 0.0 | |
| Millville city, Wabasha County..... | 80 | 75 | 57 | 76.0 | 18 | 2.63 | 1.78 | 5 | 0 | 1.3 | 1.7 | 0.0 | |
| Millward township, Aitkin County..... | 99 | 36 | 29 | 80.6 | 7 | 1.86 | 2.57 | 63 | 59 | 0.0 | 0.0 | 0.0 | |
| Millwood township, Stearns County..... | 488 | 346 | 323 | 93.4 | 23 | 2.85 | 2.30 | 142 | 129 | 1.7 | 0.9 | 11.5 | |
| Milo township, Mille Lacs County..... | 534 | 498 | 459 | 92.2 | 39 | 2.79 | 2.67 | 36 | 5 | 3.9 | 4.2 | 0.0 | |
| Milroy city, Redwood County..... | 127 | 114 | 91 | 79.8 | 23 | 2.41 | 1.43 | 13 | 0 | 4.1 | 5.1 | 0.0 | |
| Milton township, Dodge County..... | 275 | 265 | 234 | 88.3 | 31 | 2.73 | 3.06 | 10 | 2 | 1.1 | 1.2 | 0.0 | |
| Miltona city, Douglas County..... | 184 | 165 | 129 | 78.2 | 36 | 2.56 | 2.61 | 19 | 2 | 6.8 | 5.8 | 10.0 | |
| Miltona township, Douglas County..... | 850 | 363 | 341 | 93.9 | 22 | 2.22 | 2.18 | 487 | 473 | 1.1 | 0.6 | 8.0 | |
| Minden township, Benton County..... | 678 | 647 | 548 | 84.7 | 99 | 2.62 | 2.24 | 31 | 0 | 2.2 | 0.9 | 9.0 | |
| Minerva township, Clearwater County..... | 140 | 100 | 93 | 93.0 | 7 | 2.57 | 3.14 | 40 | 20 | 1.9 | 1.0 | 12.5 | |
| Minneapolis city, Hennepin County..... | 178,287 | 163,540 | 80,439 | 49.2 | 83,101 | 2.33 | 2.13 | 14,747 | 1,308 | 5.2 | 3.0 | 7.1 | |
| Minneiska city..... | 62 | 57 | 52 | 91.2 | 5 | 1.94 | 2.00 | 5 | 4 | 0.0 | 0.0 | 0.0 | |
| Wabasha County (part)..... | 33 | 29 | 27 | 93.1 | 2 | 2.04 | 3.00 | 4 | 3 | 0.0 | 0.0 | 0.0 | |
| Winona County (part)..... | 29 | 28 | 25 | 89.3 | 3 | 1.84 | 1.33 | 1 | 1 | 0.0 | 0.0 | 0.0 | |
| Minneiska township, Wabasha County..... | 139 | 78 | 71 | 91.0 | 7 | 2.49 | 1.14 | 61 | 54 | 7.1 | 6.6 | 12.5 | |
| Minneola township, Goodhue County..... | 255 | 242 | 217 | 89.7 | 25 | 2.66 | 2.08 | 13 | 3 | 2.8 | 1.8 | 10.7 | |
| Minneota township, Jackson County..... | 164 | 118 | 102 | 86.4 | 16 | 2.15 | 2.50 | 46 | 38 | 0.8 | 1.0 | 0.0 | |
| Minneota city, Lyon County..... | 635 | 582 | 457 | 78.5 | 125 | 2.40 | 1.86 | 53 | 5 | 4.4 | 1.7 | 13.0 | |
| Minnesota City city, Winona County..... | 89 | 81 | 63 | 77.8 | 18 | 2.57 | 2.33 | 8 | 2 | 5.8 | 3.1 | 14.3 | |
| Minnesota Falls township, Yellow Medicine County..... | 176 | 166 | 151 | 91.0 | 15 | 2.64 | 2.07 | 10 | 3 | 1.2 | 0.0 | 11.8 | |
| Minnesota Lake city..... | 331 | 295 | 242 | 82.0 | 53 | 2.35 | 2.25 | 36 | 2 | 4.2 | 2.0 | 12.7 | |
| Blue Earth County (part)..... | 6 | 2 | 2 | 100.0 | 0 | 2.00 | 0.00 | 4 | 0 | 0.0 | 0.0 | (X) | |
| Faribault County (part)..... | 325 | 293 | 240 | 81.9 | 53 | 2.35 | 2.25 | 32 | 2 | 4.2 | 2.0 | 12.7 | |
| Minnesota Lake township, Faribault County..... | 86 | 77 | 69 | 89.6 | 8 | 2.48 | 2.38 | 9 | 0 | 1.3 | 1.4 | 0.0 | |
| Minnetonka city, Hennepin County..... | 23,294 | 21,901 | 16,066 | 73.4 | 5,835 | 2.40 | 1.86 | 1,393 | 274 | 3.4 | 1.4 | 8.3 | |
| Minnetonka Beach city, Hennepin County..... | 231 | 201 | 187 | 93.0 | 14 | 2.72 | 2.14 | 30 | 17 | 2.9 | 1.6 | 16.7 | |
| Minnetrista city, Hennepin County..... | 2,336 | 2,176 | 2,037 | 93.6 | 139 | 2.96 | 2.61 | 160 | 83 | 1.9 | 1.7 | 4.1 | |
| Minnewaska township, Pope County..... | 359 | 216 | 203 | 94.0 | 13 | 2.33 | 2.15 | 143 | 135 | 2.3 | 2.4 | 0.0 | |
| Minnie township, Beltrami County..... | 68 | 15 | 15 | 100.0 | 0 | 1.73 | 0.00 | 53 | 53 | 0.0 | 0.0 | (X) | |
| Mission township, Crow Wing County..... | 763 | 355 | 330 | 93.0 | 25 | 2.32 | 2.04 | 408 | 391 | 1.9 | 1.8 | 3.8 | |
| Mission Creek township, Pine County..... | 283 | 240 | 215 | 89.6 | 25 | 2.64 | 2.68 | 43 | 27 | 2.0 | 1.8 | 3.8 | |
| Mitchell township, Wilkin County..... | 33 | 29 | 28 | 96.6 | 1 | 2.93 | 3.00 | 4 | 2 | 0.0 | 0.0 | 0.0 | |
| Mizpah city, Koochiching County..... | 45 | 28 | 26 | 92.9 | 2 | 2.08 | 1.00 | 17 | 14 | 3.4 | 3.7 | 0.0 | |
| Moe township, Douglas County..... | 640 | 310 | 291 | 93.9 | 19 | 2.51 | 2.89 | 330 | 317 | 1.3 | 0.3 | 13.6 | |
| Moland township, Clay County..... | 115 | 110 | 102 | 92.7 | 8 | 2.62 | 4.00 | 5 | 0 | 0.0 | 0.0 | 0.0 | |
| Moltke township, Sibley County..... | 123 | 110 | 92 | 83.6 | 18 | 2.55 | 2.44 | 13 | 4 | 0.9 | 1.1 | 0.0 | |
| Money Creek township, Houston County..... | 264 | 230 | 213 | 92.6 | 17 | 2.61 | 2.47 | 34 | 20 | 0.9 | 0.5 | 5.3 | |
| Monroe township, Lyon County..... | 94 | 85 | 71 | 83.5 | 14 | 2.41 | 2.21 | 9 | 1 | 4.5 | 2.7 | 12.5 | |
| Monson township, Traverse County..... | 69 | 50 | 47 | 94.0 | 3 | 2.68 | 2.33 | 19 | 0 | 0.0 | 0.0 | 0.0 | |
| Montevideo city, Chippewa County..... | 2,510 | 2,326 | 1,540 | 66.2 | 786 | 2.39 | 1.96 | 184 | 10 | 3.7 | 2.8 | 5.4 | |
| Montgomery city, Le Sueur County..... | 1,306 | 1,185 | 943 | 79.6 | 242 | 2.43 | 2.71 | 121 | 8 | 5.9 | 3.4 | 14.7 | |
| Montgomery township, Le Sueur County..... | 277 | 245 | 230 | 93.9 | 15 | 2.63 | 2.80 | 32 | 7 | 4.3 | 3.0 | 21.1 | |
| Monticello city, Wright County..... | 4,973 | 4,693 | 3,391 | 72.3 | 1,302 | 2.85 | 2.25 | 280 | 26 | 4.2 | 3.3 | 6.3 | |
| Monticello township, Wright County..... | 1,174 | 1,126 | 1,065 | 94.6 | 61 | 2.81 | 2.93 | 48 | 9 | 2.0 | 1.9 | 3.2 | |
| Montrose city, Wright County..... | 1,116 | 1,043 | 875 | 83.9 | 168 | 2.77 | 2.52 | 73 | 0 | 4.1 | 3.1 | 9.1 | |
| Moonshine township, Big Stone County..... | 58 | 50 | 49 | 98.0 | 1 | 2.63 | 2.00 | 8 | 1 | 0.0 | 0.0 | 0.0 | |
| Moore township, Stevens County..... | 85 | 82 | 70 | 85.4 | 12 | 2.87 | 3.50 | 3 | 0 | 2.4 | 2.7 | 0.0 | |
| Moorhead city, Clay County..... | 15,274 | 14,304 | 8,808 | 61.6 | 5,496 | 2.57 | 2.15 | 970 | 59 | 4.6 | 2.0 | 8.6 | |
| Moorhead township, Clay County..... | 71 | 67 | 66 | 98.5 | 1 | 2.50 | 4.00 | 4 | 0 | 2.9 | 2.9 | 0.0 | |
| Moose township, Roseau County..... | 54 | 46 | 42 | 91.3 | 4 | 2.50 | 2.25 | 8 | 6 | 2.1 | 2.3 | 0.0 | |
| Moose Creek township, Clearwater County.. | 124 | 96 | 88 | 91.7 | 8 | 2.48 | 1.50 | 28 | 16 | 1.0 | 1.1 | 0.0 | |
| Moose Lake township, Beltrami County..... | 238 | 87 | 78 | 89.7 | 9 | 2.63 | 2.33 | 151 | 142 | 4.4 | 1.3 | 25.0 | |
| Moose Lake city, Carlton County..... | 732 | 648 | 352 | 54.3 | 296 | 2.36 | 1.60 | 84 | 21 | 7.0 | 2.7 | 11.6 | |
| Moose Lake township, Carlton County..... | 505 | 395 | 353 | 89.4 | 42 | 2.49 | 2.40 | 110 | 89 | 2.0 | 1.7 | 4.5 | |
| Moose Lake township, Cass County..... | 70 | 51 | 44 | 86.3 | 7 | 2.20 | 2.00 | 19 | 14 | 1.9 | 2.2 | 0.0 | |
| Moose Park township, Itasca County..... | 50 | 29 | 28 | 96.6 | 1 | 2.39 | 1.00 | 21 | 20 | 0.0 | 0.0 | 0.0 | |
| Moose River township, Marshall County..... | 31 | 12 | 11 | 91.7 | 1 | 2.09 | 2.00 | 19 | 16 | 0.0 | 0.0 | 0.0 | |
| Mora city, Kanabec County..... | 1,684 | 1,513 | 877 | 58.0 | 636 | 2.37 | 1.99 | 171 | 7 | 6.7 | 4.4 | 9.7 | |
| Moran township, Todd County..... | 256 | 201 | 187 | 93.0 | 14 | 2.57 | 2.00 | 55 | 30 | 1.5 | 1.6 | 0.0 | |

Table 12.

Housing Occupancy and Tenure: 2010—Con.

[For information on confidentiality protection, nonsampling error, and definitions, see Selected Appendixes at <www.census.gov/prod/cen2010/cph-1-a.pdf>]

| State County Place and County Subdivision | Total housing units | Occupied housing units | | | | | | Vacant housing units | | | | |
|---|---------------------------|------------------------|----------------|--|--------------------|-----------------------------|------------------------------|----------------------|--|----------------------|----------------|--------|
| | | Total | Owner occupied | | Renter occupied | Average household size | | Total | For seasonal, recrea- tional, or occasional use | Vacancy rate | | |
| | | | Number | Percent of occupied housing units | | Owner- occupied units | Renter- occupied units | | | Available housing | Home- owner | Rental |
| | | | | | | | | | | | | |
| PLACE AND COUNTY SUBDIVISION—Con. | | | | | | | | | | | | |
| Moranville township, Roseau County..... | 340 | 321 | 302 | 94.1 | 19 | 2.77 | 2.63 | 19 | 5 | 2.1 | 1.3 | 13.6 |
| Morcom township, St. Louis County..... | 74 | 42 | 37 | 88.1 | 5 | 2.35 | 1.40 | 32 | 29 | 0.0 | 0.0 | 0.0 |
| Morgan city, Redwood County..... | 408 | 373 | 307 | 82.3 | 66 | 2.36 | 2.09 | 35 | 1 | 2.1 | 1.3 | 5.7 |
| Morgan township, Redwood County..... | 108 | 99 | 92 | 92.9 | 7 | 2.57 | 3.00 | 9 | 0 | 0.0 | 0.0 | 0.0 |
| Morken township, Clay County..... | 67 | 63 | 54 | 85.7 | 9 | 2.54 | 2.11 | 4 | 1 | 0.0 | 0.0 | 0.0 |
| Morrill township, Morrison County..... | 271 | 255 | 240 | 94.1 | 15 | 2.78 | 2.00 | 16 | 3 | 1.5 | 1.2 | 6.3 |
| Morris city, Stevens County..... | 2,199 | 1,986 | 1,136 | 57.2 | 850 | 2.40 | 2.00 | 213 | 22 | 5.6 | 3.1 | 8.7 |
| Morris township, Stevens County..... | 151 | 144 | 131 | 91.0 | 13 | 2.73 | 2.92 | 7 | 2 | 0.0 | 0.0 | 0.0 |
| Morrison township, Aitkin County..... | 121 | 77 | 67 | 87.0 | 10 | 2.66 | 2.20 | 44 | 35 | 7.1 | 6.8 | 9.1 |
| Morristown city, Rice County..... | 424 | 388 | 314 | 80.9 | 74 | 2.58 | 2.12 | 36 | 2 | 4.6 | 3.7 | 8.6 |
| Morristown township, Rice County..... | 299 | 266 | 231 | 86.8 | 35 | 2.56 | 3.00 | 33 | 19 | 2.2 | 1.7 | 5.4 |
| Morse township, Itasca County..... | 251 | 228 | 210 | 92.1 | 18 | 2.71 | 2.56 | 23 | 19 | 0.4 | 0.0 | 5.0 |
| Morse township, St. Louis County..... | 1,336 | 591 | 540 | 91.4 | 51 | 2.06 | 1.92 | 745 | 688 | 2.1 | 1.8 | 5.6 |
| Morton city, Renville County..... | 211 | 190 | 145 | 76.3 | 45 | 2.23 | 1.96 | 21 | 3 | 6.8 | 4.6 | 13.5 |
| Moscow township, Freeborn County..... | 247 | 222 | 193 | 86.9 | 29 | 2.40 | 2.55 | 25 | 3 | 2.2 | 0.0 | 14.7 |
| Motley city..... | 338 | 305 | 166 | 54.4 | 139 | 2.36 | 2.01 | 33 | 5 | 5.9 | 5.7 | 6.1 |
| Cass County (part)..... | 4 | 3 | 3 | 100.0 | 0 | 3.67 | 0.00 | 1 | 1 | 0.0 | 0.0 | (X) |
| Morrison County (part)..... | 334 | 302 | 163 | 54.0 | 139 | 2.34 | 2.01 | 32 | 4 | 5.9 | 5.8 | 6.1 |
| Motley township, Morrison County..... | 104 | 81 | 73 | 90.1 | 8 | 2.49 | 2.50 | 23 | 16 | 2.4 | 2.7 | 0.0 |
| Moulton township, Murray County..... | 82 | 73 | 61 | 83.6 | 12 | 2.77 | 3.08 | 9 | 2 | 2.7 | 0.0 | 14.3 |
| Mound city, Hennepin County..... | 4,379 | 3,974 | 3,088 | 77.7 | 886 | 2.36 | 1.98 | 405 | 152 | 4.2 | 2.7 | 9.4 |
| Mound township, Rock County..... | 93 | 90 | 78 | 86.7 | 12 | 2.68 | 3.58 | 3 | 0 | 0.0 | 0.0 | 0.0 |
| Mound Prairie township, Houston County..... | 255 | 240 | 214 | 89.2 | 26 | 2.59 | 1.96 | 15 | 10 | 1.2 | 0.5 | 7.1 |
| Mounds View city, Ramsey County..... | 5,221 | 4,954 | 3,454 | 69.7 | 1,500 | 2.57 | 2.16 | 267 | 12 | 3.7 | 1.3 | 9.0 |
| Mountain Iron city, St. Louis County..... | 1,442 | 1,336 | 906 | 67.8 | 430 | 2.37 | 1.65 | 106 | 16 | 3.4 | 1.7 | 6.7 |
| Mountain Lake city, Cottonwood County..... | 923 | 829 | 592 | 71.4 | 237 | 2.62 | 2.12 | 94 | 4 | 4.0 | 1.6 | 9.5 |
| Mountain Lake township, Cottonwood County..... | 108 | 100 | 81 | 81.0 | 19 | 3.46 | 5.47 | 8 | 1 | 2.0 | 0.0 | 9.5 |
| Mount Morris township, Morrison County..... | 45 | 36 | 32 | 88.9 | 4 | 2.56 | 2.75 | 9 | 9 | 0.0 | 0.0 | 0.0 |
| Mount Pleasant township, Wabasha County..... | 170 | 161 | 150 | 93.2 | 11 | 2.81 | 2.27 | 9 | 3 | 0.0 | 0.0 | 0.0 |
| Mount Vernon township, Winona County..... | 115 | 109 | 84 | 77.1 | 25 | 2.37 | 2.96 | 6 | 2 | 0.0 | 0.0 | 0.0 |
| Moyer township, Swift County..... | 49 | 36 | 30 | 83.3 | 6 | 2.53 | 2.00 | 13 | 4 | 7.7 | 3.2 | 25.0 |
| Moylan township, Marshall County..... | 60 | 39 | 37 | 94.9 | 2 | 2.51 | 2.50 | 21 | 15 | 0.0 | 0.0 | 0.0 |
| Mudgett township, Mille Lacs County..... | 54 | 36 | 32 | 88.9 | 4 | 2.28 | 2.75 | 18 | 14 | 2.7 | 3.0 | 0.0 |
| Mud Lake UT, Marshall County..... | 0 | 0 | 0 | (X) | 0 | 0.00 | 0.00 | 0 | 0 | (X) | (X) | (X) |
| Mulligan township, Brown County..... | 101 | 87 | 75 | 86.2 | 12 | 2.51 | 2.33 | 14 | 0 | 2.2 | 1.3 | 7.7 |
| Munch township, Pine County..... | 203 | 133 | 122 | 91.7 | 11 | 2.27 | 2.27 | 70 | 55 | 4.9 | 5.3 | 0.0 |
| Munson township, Stearns County..... | 956 | 563 | 537 | 95.4 | 26 | 2.62 | 2.35 | 393 | 374 | 1.2 | 1.1 | 3.7 |
| Murdock city, Swift County..... | 131 | 117 | 98 | 83.8 | 19 | 2.39 | 2.32 | 14 | 0 | 4.9 | 3.0 | 13.6 |
| Murray township, Murray County..... | 142 | 74 | 66 | 89.2 | 8 | 2.45 | 1.88 | 68 | 60 | 0.0 | 0.0 | 0.0 |
| Myhre township, Lake of the Woods County..... | 109 | 80 | 74 | 92.5 | 6 | 2.34 | 1.17 | 29 | 13 | 3.5 | 3.8 | 0.0 |
| Myrtle city, Freeborn County..... | 36 | 26 | 17 | 65.4 | 9 | 1.71 | 2.11 | 10 | 2 | 3.7 | 0.0 | 10.0 |
| Nashua city, Wilkin County..... | 31 | 25 | 24 | 96.0 | 1 | 2.75 | 2.00 | 6 | 1 | 3.8 | 4.0 | 0.0 |
| Nashville township, Martin County..... | 93 | 80 | 68 | 85.0 | 12 | 2.46 | 2.33 | 13 | 0 | 2.4 | 2.9 | 0.0 |
| Nashwauk city, Itasca County..... | 551 | 452 | 334 | 73.9 | 118 | 2.21 | 2.07 | 99 | 15 | 9.5 | 2.6 | 24.8 |
| Nashwauk township, Itasca County..... | 931 | 753 | 612 | 81.3 | 141 | 2.26 | 2.10 | 178 | 80 | 6.6 | 2.1 | 22.1 |
| Nassau city, Lac qui Parle County..... | 42 | 35 | 31 | 88.6 | 4 | 2.13 | 1.50 | 7 | 5 | 0.0 | 0.0 | 0.0 |
| Naytahwaush CDP, Mahnommen County..... | 178 | 161 | 61 | 37.9 | 100 | 2.61 | 4.19 | 17 | 3 | 0.6 | 1.6 | 0.0 |
| Nebish township, Beltrami County..... | 146 | 120 | 113 | 94.2 | 7 | 2.50 | 1.14 | 26 | 21 | 0.8 | 0.9 | 0.0 |
| Nelson city, Douglas County..... | 92 | 84 | 58 | 69.0 | 26 | 2.41 | 1.81 | 8 | 0 | 4.5 | 1.7 | 10.3 |
| Nelson township, Watonwan County..... | 127 | 114 | 97 | 85.1 | 17 | 2.55 | 2.35 | 13 | 1 | 1.6 | 1.9 | 0.0 |
| Nelson Park township, Marshall County..... | 76 | 54 | 51 | 94.4 | 3 | 2.35 | 1.67 | 22 | 9 | 0.0 | 0.0 | 0.0 |
| Nereson township, Roseau County..... | 27 | 25 | 21 | 84.0 | 4 | 2.48 | 1.50 | 2 | 0 | 3.8 | 4.5 | 0.0 |
| Nerstrand city, Rice County..... | 120 | 108 | 104 | 96.3 | 4 | 2.76 | 2.00 | 12 | 1 | 3.6 | 1.9 | 33.3 |
| Nesbit township, Polk County..... | 48 | 39 | 32 | 82.1 | 7 | 2.69 | 1.86 | 9 | 4 | 2.4 | 2.9 | 0.0 |
| Ness township, St. Louis County..... | 69 | 27 | 26 | 96.3 | 1 | 2.31 | 2.00 | 42 | 37 | 0.0 | 0.0 | 0.0 |
| Nessel township, Chisago County..... | 1,006 | 736 | 681 | 92.5 | 55 | 2.65 | 2.36 | 270 | 241 | 2.1 | 1.9 | 5.1 |
| Nett Lake CDP..... | 94 | 93 | 52 | 55.9 | 41 | 2.87 | 3.29 | 1 | 0 | 1.1 | 0.0 | 2.4 |
| Koochiching County (part)..... | 26 | 26 | 12 | 46.2 | 14 | 1.75 | 3.50 | 0 | 0 | 0.0 | 0.0 | 0.0 |
| St. Louis County (part)..... | 68 | 67 | 40 | 59.7 | 27 | 3.20 | 3.19 | 1 | 0 | 1.5 | 0.0 | 3.6 |
| Nett Lake UT, Koochiching County..... | 36 | 36 | 19 | 52.8 | 17 | 2.32 | 3.35 | 0 | 0 | 0.0 | 0.0 | 0.0 |
| Nett Lake UT, St. Louis County..... | 97 | 94 | 49 | 52.1 | 45 | 3.16 | 3.64 | 3 | 0 | 2.1 | 0.0 | 4.2 |
| Nevada township, Mower County..... | 144 | 134 | 123 | 91.8 | 11 | 2.51 | 2.64 | 10 | 2 | 1.5 | 0.8 | 7.7 |
| Nevis city, Hubbard County..... | 217 | 173 | 130 | 75.1 | 43 | 2.28 | 2.09 | 44 | 32 | 3.4 | 3.7 | 2.3 |
| Nevis township, Hubbard County..... | 1,012 | 433 | 395 | 91.2 | 38 | 2.27 | 2.66 | 579 | 539 | 4.0 | 4.1 | 2.6 |
| New Auburn city, Sibley County..... | 206 | 176 | 144 | 81.8 | 32 | 2.64 | 2.38 | 30 | 0 | 9.7 | 2.7 | 31.3 |
| New Auburn township, Sibley County..... | 172 | 164 | 149 | 90.9 | 15 | 2.52 | 2.87 | 8 | 0 | 0.6 | 0.7 | 0.0 |
| New Avon township, Redwood County..... | 93 | 83 | 70 | 84.3 | 13 | 2.21 | 2.77 | 10 | 0 | 1.2 | 0.0 | 7.1 |

Table 12.

Housing Occupancy and Tenure: 2010—Con.

[For information on confidentiality protection, nonsampling error, and definitions, see Selected Appendixes at <www.census.gov/prod/cen2010/cph-1-a.pdf>]

| State County Place and County Subdivision | Total housing units | Occupied housing units | | | | | | Vacant housing units | | | | |
|---|---------------------------|------------------------|----------------|--|--------------------|-----------------------------|------------------------------|----------------------|--|----------------------|----------------|--------|
| | | Total | Owner occupied | | Renter occupied | Average household size | | Total | For seasonal, recrea- tional, or occasional use | Vacancy rate | | |
| | | | Number | Percent of occupied housing units | | Owner- occupied units | Renter- occupied units | | | Available housing | Home- owner | Rental |
| | | | | | | | | | | | | |
| PLACE AND COUNTY SUBDIVISION—Con. | | | | | | | | | | | | |
| New Brighton city, Ramsey County..... | 9,479 | 8,915 | 6,011 | 67.4 | 2,904 | 2.48 | 2.09 | 564 | 24 | 4.9 | 1.5 | 11.4 |
| Newburg township, Fillmore County..... | 198 | 160 | 141 | 88.1 | 19 | 2.39 | 2.21 | 38 | 15 | 2.4 | 2.1 | 4.8 |
| New Dosey township, Pine County..... | 230 | 37 | 32 | 86.5 | 5 | 2.00 | 2.00 | 193 | 187 | 5.1 | 3.0 | 16.7 |
| Newfolden city, Marshall County..... | 176 | 156 | 118 | 75.6 | 38 | 2.60 | 1.61 | 20 | 4 | 6.5 | 1.6 | 19.1 |
| New Folden township, Marshall County..... | 99 | 88 | 84 | 95.5 | 4 | 2.57 | 3.50 | 11 | 5 | 0.0 | 0.0 | 0.0 |
| New Germany city, Carver County..... | 168 | 146 | 115 | 78.8 | 31 | 2.51 | 2.68 | 22 | 1 | 9.9 | 1.7 | 31.1 |
| New Hartford township, Winona County..... | 345 | 326 | 281 | 86.2 | 45 | 2.70 | 2.91 | 19 | 6 | 1.2 | 1.1 | 2.2 |
| New Haven township, Olmsted County..... | 475 | 461 | 424 | 92.0 | 37 | 2.59 | 2.35 | 14 | 3 | 0.6 | 0.5 | 2.6 |
| New Hope city, Hennepin County..... | 9,051 | 8,427 | 4,851 | 57.6 | 3,576 | 2.49 | 2.07 | 624 | 11 | 5.8 | 2.7 | 9.7 |
| New Independence township, St. Louis County..... | 153 | 125 | 117 | 93.6 | 8 | 2.32 | 3.38 | 28 | 26 | 0.8 | 0.8 | 0.0 |
| New London city, Kandiyohi County..... | 566 | 521 | 361 | 69.3 | 160 | 2.52 | 1.75 | 45 | 8 | 5.3 | 2.9 | 10.1 |
| New London township, Kandiyohi County..... | 1,492 | 1,195 | 1,082 | 90.5 | 113 | 2.47 | 2.34 | 297 | 244 | 2.8 | 2.2 | 8.8 |
| New Maine township, Marshall County..... | 92 | 78 | 74 | 94.9 | 4 | 2.59 | 1.75 | 14 | 11 | 0.0 | 0.0 | 0.0 |
| New Market township, Scott County..... | 1,192 | 1,146 | 1,087 | 94.9 | 59 | 3.00 | 2.83 | 46 | 3 | 1.3 | 1.2 | 3.3 |
| New Munich city, Stearns County..... | 140 | 124 | 117 | 94.4 | 7 | 2.50 | 2.71 | 16 | 1 | 0.8 | 0.0 | 12.5 |
| Newport city, Washington County..... | 1,466 | 1,354 | 921 | 68.0 | 433 | 2.68 | 2.22 | 112 | 7 | 5.8 | 1.3 | 14.2 |
| New Prague city..... | 2,862 | 2,711 | 2,084 | 76.9 | 627 | 2.81 | 2.19 | 151 | 6 | 3.2 | 2.2 | 6.5 |
| Le Sueur County (part)..... | 1,152 | 1,093 | 930 | 85.1 | 163 | 2.82 | 2.54 | 59 | 3 | 2.6 | 2.0 | 5.8 |
| Scott County (part)..... | 1,710 | 1,618 | 1,154 | 71.3 | 464 | 2.81 | 2.06 | 92 | 3 | 3.7 | 2.4 | 6.8 |
| New Prairie township, Pope County..... | 86 | 81 | 76 | 93.8 | 5 | 2.49 | 1.60 | 5 | 0 | 0.0 | 0.0 | 0.0 |
| New Richland city, Waseca County..... | 531 | 487 | 379 | 77.8 | 108 | 2.49 | 1.85 | 44 | 3 | 4.7 | 2.1 | 12.9 |
| New Richland township, Waseca County..... | 188 | 166 | 153 | 92.2 | 13 | 2.68 | 2.54 | 22 | 14 | 2.9 | 3.1 | 0.0 |
| Newry township, Freeborn County..... | 190 | 173 | 150 | 86.7 | 23 | 2.53 | 3.09 | 17 | 4 | 4.4 | 4.5 | 4.0 |
| New Solum township, Marshall County..... | 136 | 122 | 114 | 93.4 | 8 | 2.67 | 2.63 | 14 | 7 | 0.0 | 0.0 | 0.0 |
| New Sweden township, Nicollet County..... | 120 | 112 | 96 | 85.7 | 16 | 2.65 | 2.69 | 8 | 0 | 3.4 | 2.0 | 11.1 |
| Newton township, Otter Tail County..... | 334 | 297 | 270 | 90.9 | 27 | 2.51 | 2.48 | 37 | 23 | 1.3 | 0.7 | 6.9 |
| New Trier city, Dakota County..... | 42 | 41 | 33 | 80.5 | 8 | 2.91 | 2.00 | 1 | 0 | 0.0 | 0.0 | 0.0 |
| New Ulm city, Brown County..... | 5,987 | 5,732 | 4,302 | 75.1 | 1,430 | 2.37 | 1.71 | 255 | 26 | 2.7 | 1.1 | 7.0 |
| New York Mills city, Otter Tail County..... | 602 | 533 | 312 | 58.5 | 221 | 2.32 | 1.83 | 69 | 9 | 7.2 | 4.0 | 11.5 |
| Nickerson township, Pine County..... | 143 | 77 | 70 | 90.9 | 7 | 2.13 | 2.57 | 66 | 63 | 1.3 | 0.0 | 12.5 |
| Nicollet city, Nicollet County..... | 445 | 429 | 322 | 75.1 | 107 | 2.73 | 1.99 | 16 | 0 | 2.9 | 1.8 | 6.1 |
| Nicollet township, Nicollet County..... | 200 | 194 | 183 | 94.3 | 11 | 2.69 | 2.55 | 6 | 1 | 0.5 | 0.0 | 8.3 |
| Nidaros township, Otter Tail County..... | 331 | 137 | 123 | 89.8 | 14 | 2.38 | 2.07 | 194 | 188 | 1.4 | 1.6 | 0.0 |
| Nielsville city, Polk County..... | 56 | 42 | 35 | 83.3 | 7 | 2.03 | 2.71 | 14 | 2 | 10.2 | 9.8 | 12.5 |
| Nilsen township, Wilkin County..... | 30 | 21 | 21 | 100.0 | 0 | 2.86 | 0.00 | 9 | 2 | 4.5 | 4.5 | (X) |
| Nimrod city, Wadena County..... | 49 | 34 | 29 | 85.3 | 5 | 2.10 | 1.60 | 15 | 11 | 10.5 | 6.5 | 28.6 |
| Nininger township, Dakota County..... | 386 | 372 | 292 | 78.5 | 80 | 2.87 | 1.41 | 14 | 3 | 0.5 | 0.3 | 1.2 |
| Nisswa city, Crow Wing County..... | 1,474 | 876 | 734 | 83.8 | 142 | 2.26 | 2.19 | 598 | 543 | 4.4 | 3.7 | 7.8 |
| Nokay Lake township, Crow Wing County..... | 481 | 332 | 299 | 90.1 | 33 | 2.56 | 1.97 | 149 | 126 | 1.8 | 2.0 | 0.0 |
| Nora township, Clearwater County..... | 198 | 172 | 160 | 93.0 | 12 | 2.54 | 3.00 | 26 | 14 | 1.1 | 0.6 | 7.7 |
| Nora township, Pope County..... | 89 | 83 | 74 | 89.2 | 9 | 2.55 | 1.78 | 6 | 1 | 1.2 | 1.3 | 0.0 |
| Norcross city, Grant County..... | 39 | 29 | 28 | 96.6 | 1 | 2.43 | 2.00 | 10 | 2 | 3.2 | 3.3 | 0.0 |
| Norden township, Pennington County..... | 156 | 146 | 137 | 93.8 | 9 | 2.58 | 2.89 | 10 | 5 | 0.7 | 0.7 | 0.0 |
| Nordick township, Wilkin County..... | 40 | 37 | 33 | 89.2 | 4 | 2.48 | 1.25 | 3 | 1 | 0.0 | 0.0 | 0.0 |
| Nordland township, Aitkin County..... | 957 | 441 | 412 | 93.4 | 29 | 2.19 | 2.28 | 516 | 488 | 2.6 | 2.8 | 0.0 |
| Nordland township, Lyon County..... | 81 | 76 | 67 | 88.2 | 9 | 2.72 | 3.44 | 5 | 0 | 3.8 | 1.5 | 18.2 |
| Nore township, Itasca County..... | 42 | 22 | 18 | 81.8 | 4 | 2.67 | 2.25 | 20 | 19 | 0.0 | 0.0 | 0.0 |
| Norfolk township, Renville County..... | 71 | 66 | 57 | 86.4 | 9 | 2.46 | 2.33 | 5 | 0 | 1.5 | 1.7 | 0.0 |
| Norman township, Pine County..... | 219 | 116 | 103 | 88.8 | 13 | 2.17 | 1.85 | 103 | 87 | 5.7 | 4.6 | 13.3 |
| Norman township, Yellow Medicine County..... | 107 | 101 | 94 | 93.1 | 7 | 2.64 | 2.29 | 6 | 0 | 1.9 | 1.1 | 12.5 |
| Normania township, Yellow Medicine County..... | 83 | 74 | 67 | 90.5 | 7 | 2.60 | 2.43 | 9 | 2 | 0.0 | 0.0 | 0.0 |
| Normanna township, St. Louis County..... | 291 | 276 | 261 | 94.6 | 15 | 2.94 | 1.93 | 15 | 12 | 0.0 | 0.0 | 0.0 |
| North township, Pennington County..... | 291 | 280 | 231 | 82.5 | 49 | 2.62 | 1.84 | 11 | 3 | 1.8 | 1.3 | 3.9 |
| North Beltrami UT, Beltrami County..... | 54 | 16 | 15 | 93.8 | 1 | 2.13 | 2.00 | 38 | 37 | 0.0 | 0.0 | 0.0 |
| North Branch city, Chisago County..... | 3,767 | 3,604 | 2,953 | 81.9 | 651 | 2.90 | 2.20 | 163 | 10 | 2.3 | 1.6 | 5.5 |
| North Branch township, Isanti County..... | 671 | 639 | 583 | 91.2 | 56 | 2.75 | 2.63 | 32 | 6 | 1.2 | 0.8 | 5.1 |
| North Carlton UT, Carlton County..... | 483 | 356 | 302 | 84.8 | 54 | 2.68 | 3.19 | 127 | 105 | 1.6 | 0.3 | 8.2 |
| North Cass UT, Cass County..... | 309 | 94 | 66 | 70.2 | 28 | 2.67 | 3.14 | 215 | 200 | 2.0 | 2.8 | 0.0 |
| North Central Cass UT, Cass County..... | 61 | 15 | 14 | 93.3 | 1 | 1.93 | 1.00 | 46 | 45 | 0.0 | 0.0 | 0.0 |
| North Clearwater UT, Clearwater County..... | 34 | 32 | 24 | 75.0 | 8 | 2.17 | 4.38 | 2 | 1 | 0.0 | 0.0 | 0.0 |
| Northeast Aitkin UT, Aitkin County..... | 9 | 5 | 4 | 80.0 | 1 | 2.25 | 2.00 | 4 | 3 | 0.0 | 0.0 | 0.0 |
| Northeast Itasca UT, Itasca County..... | 1,783 | 524 | 496 | 94.7 | 28 | 2.14 | 2.21 | 1,259 | 1,192 | 6.6 | 4.4 | 32.6 |
| Northeast St. Louis UT, St. Louis County..... | 557 | 120 | 103 | 85.8 | 17 | 2.05 | 2.18 | 437 | 422 | 5.5 | 5.5 | 5.6 |
| Northern township, Beltrami County..... | 2,049 | 1,758 | 1,421 | 80.8 | 337 | 2.63 | 2.61 | 291 | 204 | 2.8 | 1.5 | 8.1 |
| Northfield city..... | 6,832 | 6,272 | 4,300 | 68.6 | 1,972 | 2.61 | 2.06 | 560 | 48 | 6.2 | 3.3 | 12.1 |
| Dakota County (part)..... | 436 | 414 | 387 | 93.5 | 27 | 2.65 | 2.96 | 22 | 7 | 2.6 | 1.8 | 12.9 |
| Rice County (part)..... | 6,396 | 5,858 | 3,913 | 66.8 | 1,945 | 2.61 | 2.05 | 538 | 41 | 6.5 | 3.4 | 12.1 |
| Northfield township, Rice County..... | 313 | 301 | 271 | 90.0 | 30 | 2.79 | 2.90 | 12 | 6 | 1.0 | 1.1 | 0.0 |
| North Fork township, Stearns County..... | 99 | 93 | 79 | 84.9 | 14 | 2.85 | 1.57 | 6 | 1 | 2.1 | 1.3 | 6.7 |
| North Germany township, Wadena County..... | 162 | 128 | 109 | 85.2 | 19 | 2.40 | 2.68 | 34 | 28 | 0.8 | 0.9 | 0.0 |

Table 12.

Housing Occupancy and Tenure: 2010—Con.

[For information on confidentiality protection, nonsampling error, and definitions, see Selected Appendixes at <www.census.gov/prod/cen2010/cph-1-a.pdf>]

| State County Place and County Subdivision | Total housing units | Occupied housing units | | | | | | Vacant housing units | | | | |
|--|---------------------------|------------------------|----------------|--|--------------------|-----------------------------|------------------------------|----------------------|--|----------------------|----------------|--------|
| | | Total | Owner occupied | | Renter occupied | Average household size | | Total | For seasonal, recrea- tional, or occasional use | Vacancy rate | | |
| | | | Number | Percent of occupied housing units | | Owner- occupied units | Renter- occupied units | | | Available housing | Home- owner | Rental |
| | | | | | | | | | | | | |
| PLACE AND COUNTY SUBDIVISION—Con. | | | | | | | | | | | | |
| North Hero township, Redwood County..... | 72 | 65 | 51 | 78.5 | 14 | 2.43 | 2.64 | 7 | 3 | 1.5 | 1.9 | 0.0 |
| Northland township, Polk County..... | 70 | 65 | 58 | 89.2 | 7 | 2.47 | 2.43 | 5 | 1 | 1.5 | 1.7 | 0.0 |
| Northland township, St. Louis County..... | 150 | 67 | 63 | 94.0 | 4 | 2.59 | 1.50 | 83 | 77 | 1.5 | 1.6 | 0.0 |
| North Mankato city..... | 5,864 | 5,580 | 3,953 | 70.8 | 1,627 | 2.59 | 1.92 | 284 | 20 | 3.4 | 1.8 | 7.0 |
| Blue Earth County (part)..... | 0 | 0 | 0 | (X) | 0 | 0.00 | 0.00 | 0 | 0 | (X) | (X) | (X) |
| Nicollet County (part)..... | 5,864 | 5,580 | 3,953 | 70.8 | 1,627 | 2.59 | 1.92 | 284 | 20 | 3.4 | 1.8 | 7.0 |
| North Oaks city, Ramsey County..... | 1,868 | 1,746 | 1,490 | 85.3 | 256 | 2.68 | 1.39 | 122 | 35 | 2.7 | 1.1 | 10.5 |
| Northome city, Koochiching County..... | 104 | 89 | 64 | 71.9 | 25 | 2.50 | 1.44 | 15 | 4 | 8.2 | 3.0 | 19.4 |
| Northome UT, Koochiching County..... | 354 | 188 | 171 | 91.0 | 17 | 2.42 | 1.94 | 166 | 154 | 1.0 | 1.1 | 0.0 |
| North Ottawa township, Grant County..... | 28 | 21 | 20 | 95.2 | 1 | 2.40 | 2.00 | 7 | 2 | 0.0 | 0.0 | 0.0 |
| North Red River UT, Kittson County..... | 2 | 0 | 0 | (X) | 0 | 0.00 | 0.00 | 2 | 0 | (X) | (X) | (X) |
| Northrop city, Martin County..... | 111 | 104 | 88 | 84.6 | 16 | 2.20 | 2.06 | 7 | 0 | 3.7 | 0.0 | 20.0 |
| North Roseau UT, Roseau County..... | 67 | 53 | 48 | 90.6 | 5 | 2.60 | 2.80 | 14 | 9 | 1.9 | 2.0 | 0.0 |
| North St. Paul city, Ramsey County..... | 4,822 | 4,615 | 3,258 | 70.6 | 1,357 | 2.60 | 2.15 | 207 | 6 | 2.6 | 1.4 | 5.2 |
| North Star township, Brown County..... | 114 | 106 | 91 | 85.8 | 15 | 2.77 | 2.33 | 8 | 1 | 0.9 | 1.1 | 0.0 |
| North Star township, St. Louis County..... | 231 | 86 | 85 | 98.8 | 1 | 2.20 | 3.00 | 145 | 145 | 0.0 | 0.0 | 0.0 |
| Northwest Aitkin UT, Aitkin County..... | 438 | 148 | 142 | 95.9 | 6 | 2.31 | 2.33 | 290 | 277 | 3.9 | 3.4 | 14.3 |
| Northwest Koochiching UT, Koochiching County..... | 468 | 209 | 190 | 90.9 | 19 | 2.15 | 2.89 | 259 | 233 | 2.8 | 3.1 | 0.0 |
| Northwest Roseau UT, Roseau County..... | 38 | 11 | 11 | 100.0 | 0 | 2.27 | 0.00 | 27 | 25 | 0.0 | 0.0 | (X) |
| Northwest St. Louis UT, St. Louis County..... | 646 | 149 | 129 | 86.6 | 20 | 2.10 | 1.50 | 497 | 479 | 4.4 | 2.2 | 16.7 |
| Norton township, Winona County..... | 200 | 188 | 156 | 83.0 | 32 | 2.59 | 2.69 | 12 | 5 | 0.5 | 0.0 | 3.0 |
| Norway township, Fillmore County..... | 162 | 121 | 103 | 85.1 | 18 | 2.83 | 2.83 | 41 | 25 | 3.9 | 2.8 | 10.0 |
| Norway township, Kittson County..... | 51 | 39 | 38 | 97.4 | 1 | 2.32 | 3.00 | 12 | 10 | 0.0 | 0.0 | 0.0 |
| Norway Lake township, Kandiyohi County.... | 149 | 122 | 110 | 90.2 | 12 | 2.30 | 1.75 | 27 | 15 | 0.8 | 0.9 | 0.0 |
| Norwegian Grove township, Otter Tail County..... | 142 | 120 | 113 | 94.2 | 7 | 2.51 | 2.29 | 22 | 11 | 0.8 | 0.9 | 0.0 |
| Norwood Young America city, Carver County..... | 1,472 | 1,389 | 1,001 | 72.1 | 388 | 2.68 | 2.20 | 83 | 5 | 3.1 | 1.7 | 6.7 |
| Nowthen city, Anoka County..... | 1,494 | 1,450 | 1,392 | 96.0 | 58 | 3.04 | 2.93 | 44 | 4 | 1.1 | 0.9 | 4.9 |
| Numedal township, Pennington County..... | 38 | 35 | 35 | 100.0 | 0 | 2.57 | 0.00 | 3 | 2 | 0.0 | 0.0 | (X) |
| Nunda township, Freeborn County..... | 134 | 125 | 111 | 88.8 | 14 | 2.57 | 2.57 | 9 | 3 | 0.0 | 0.0 | 0.0 |
| Oak township, Stearns County..... | 212 | 201 | 176 | 87.6 | 25 | 3.01 | 2.64 | 11 | 9 | 1.0 | 0.6 | 3.8 |
| Oakdale city, Washington County..... | 11,388 | 10,948 | 8,455 | 77.2 | 2,493 | 2.59 | 2.11 | 440 | 28 | 2.5 | 1.4 | 6.1 |
| Oak Grove city, Anoka County..... | 2,882 | 2,744 | 2,586 | 94.2 | 158 | 2.94 | 2.63 | 138 | 36 | 1.6 | 1.6 | 2.2 |
| Oakland township, Freeborn County..... | 159 | 144 | 125 | 86.8 | 19 | 2.67 | 3.26 | 15 | 0 | 2.0 | 1.6 | 5.0 |
| Oakland township, Mahnomon County..... | 190 | 107 | 94 | 87.9 | 13 | 2.70 | 3.15 | 83 | 74 | 2.7 | 1.1 | 12.5 |
| Oak Lawn township, Crow Wing County..... | 759 | 680 | 606 | 89.1 | 74 | 2.62 | 2.76 | 79 | 23 | 5.1 | 1.3 | 28.2 |
| Oak Park township, Marshall County..... | 63 | 55 | 51 | 92.7 | 4 | 2.39 | 2.25 | 8 | 0 | 1.8 | 1.9 | 0.0 |
| Oak Park Heights city, Washington County.. | 2,039 | 1,842 | 1,070 | 58.1 | 772 | 2.43 | 1.56 | 197 | 31 | 6.0 | 3.6 | 9.2 |
| Oakport CDP, Clay County..... | 509 | 479 | 470 | 98.1 | 9 | 2.88 | 3.22 | 30 | 2 | 1.0 | 1.1 | 0.0 |
| Oakport township, Clay County..... | 667 | 626 | 610 | 97.4 | 16 | 2.87 | 2.63 | 41 | 4 | 1.4 | 1.3 | 5.9 |
| Oak Valley township, Otter Tail County..... | 170 | 143 | 126 | 88.1 | 17 | 2.50 | 2.35 | 27 | 16 | 1.4 | 1.6 | 0.0 |
| Oakwood township, Wabasha County..... | 154 | 145 | 127 | 87.6 | 18 | 2.87 | 2.28 | 9 | 3 | 0.0 | 0.0 | 0.0 |
| O'Brien township, Beltrami County..... | 31 | 26 | 20 | 76.9 | 6 | 2.20 | 2.33 | 5 | 3 | 0.0 | 0.0 | 0.0 |
| Odessa city, Big Stone County..... | 68 | 58 | 54 | 93.1 | 4 | 2.33 | 2.25 | 10 | 4 | 1.7 | 1.8 | 0.0 |
| Odessa township, Big Stone County..... | 70 | 55 | 53 | 96.4 | 2 | 2.45 | 1.00 | 15 | 10 | 1.8 | 1.9 | 0.0 |
| Odin city, Watonwan County..... | 64 | 55 | 52 | 94.5 | 3 | 1.92 | 2.00 | 9 | 2 | 5.2 | 1.9 | 40.0 |
| Odin township, Watonwan County..... | 82 | 71 | 60 | 84.5 | 11 | 2.60 | 1.27 | 11 | 4 | 0.0 | 0.0 | 0.0 |
| Ogema city, Becker County..... | 84 | 73 | 49 | 67.1 | 24 | 2.20 | 3.17 | 11 | 0 | 5.2 | 5.8 | 4.0 |
| Ogema township, Pine County..... | 231 | 133 | 80 | 60.2 | 53 | 2.20 | 3.32 | 98 | 84 | 2.9 | 3.6 | 1.9 |
| Ogilvie city, Kanabec County..... | 186 | 160 | 110 | 68.8 | 50 | 2.36 | 2.18 | 26 | 2 | 8.6 | 6.8 | 12.3 |
| Okabena city, Jackson County..... | 86 | 74 | 67 | 90.5 | 7 | 2.58 | 2.14 | 12 | 3 | 1.3 | 1.5 | 0.0 |
| Oklee city, Red Lake County..... | 225 | 195 | 139 | 71.3 | 56 | 2.40 | 1.80 | 30 | 3 | 6.7 | 0.7 | 18.8 |
| Olivia city, Renville County..... | 1,142 | 1,038 | 705 | 67.9 | 333 | 2.44 | 1.94 | 104 | 10 | 5.8 | 1.7 | 13.6 |
| Olney township, Nobles County..... | 75 | 67 | 59 | 88.1 | 8 | 2.98 | 3.63 | 8 | 1 | 1.5 | 0.0 | 11.1 |
| Omro township, Yellow Medicine County.... | 66 | 59 | 43 | 72.9 | 16 | 2.98 | 2.06 | 7 | 0 | 0.0 | 0.0 | 0.0 |
| Onamia city, Mille Lacs County..... | 398 | 349 | 165 | 47.3 | 184 | 2.45 | 1.73 | 49 | 8 | 9.0 | 4.5 | 12.8 |
| Onamia township, Mille Lacs County..... | 298 | 233 | 191 | 82.0 | 42 | 2.41 | 2.71 | 65 | 45 | 2.1 | 1.5 | 4.5 |
| Onstad township, Polk County..... | 31 | 28 | 26 | 92.9 | 2 | 2.62 | 1.50 | 3 | 0 | 0.0 | 0.0 | 0.0 |
| Orange township, Douglas County..... | 140 | 125 | 116 | 92.8 | 9 | 2.50 | 2.56 | 15 | 13 | 0.0 | 0.0 | 0.0 |
| Orion township, Olmsted County..... | 249 | 231 | 192 | 83.1 | 39 | 2.60 | 2.38 | 18 | 5 | 0.4 | 0.0 | 2.4 |
| Ormsby city..... | 68 | 65 | 64 | 98.5 | 1 | 2.02 | 2.00 | 3 | 0 | 0.0 | 0.0 | 0.0 |
| Martin County (part)..... | 28 | 26 | 26 | 100.0 | 0 | 2.15 | 0.00 | 2 | 0 | 0.0 | 0.0 | (X) |
| Watonwan County (part)..... | 40 | 39 | 38 | 97.4 | 1 | 1.92 | 2.00 | 1 | 0 | 0.0 | 0.0 | 0.0 |
| Orono city, Hennepin County..... | 3,209 | 2,826 | 2,548 | 90.2 | 278 | 2.68 | 2.14 | 383 | 145 | 5.4 | 4.8 | 10.5 |
| Oronoco city, Olmsted County..... | 477 | 451 | 412 | 91.4 | 39 | 2.92 | 2.31 | 26 | 1 | 3.0 | 3.1 | 2.5 |
| Oronoco township, Olmsted County..... | 910 | 820 | 763 | 93.0 | 57 | 2.70 | 2.56 | 90 | 29 | 5.2 | 5.4 | 1.7 |
| Orr city, St. Louis County..... | 152 | 117 | 77 | 65.8 | 40 | 2.40 | 2.05 | 35 | 16 | 9.3 | 0.0 | 23.1 |
| Orrock township, Sherburne County..... | 1,253 | 1,132 | 1,062 | 93.8 | 70 | 3.04 | 3.14 | 121 | 74 | 1.9 | 1.7 | 4.1 |
| Orton township, Wadena County..... | 141 | 89 | 79 | 88.8 | 10 | 2.41 | 1.40 | 52 | 38 | 0.0 | 0.0 | 0.0 |

Table 12.

Housing Occupancy and Tenure: 2010—Con.

[For information on confidentiality protection, nonsampling error, and definitions, see Selected Appendixes at <www.census.gov/prod/cen2010/cph-1-a.pdf>]

| State County Place and County Subdivision | Total housing units | Occupied housing units | | | | | | Vacant housing units | | | | |
|---|---------------------------|------------------------|----------------|--|--------------------|-----------------------------|------------------------------|----------------------|--|----------------------|----------------|--------|
| | | Total | Owner occupied | | Renter occupied | Average household size | | Total | For seasonal, recrea- tional, or occasional use | Vacancy rate | | |
| | | | Number | Percent of occupied housing units | | Owner- occupied units | Renter- occupied units | | | Available housing | Home- owner | Rental |
| | | | | | | | | | | | | |
| PLACE AND COUNTY SUBDIVISION—Con. | | | | | | | | | | | | |
| Ortonville city, Big Stone County..... | 1,090 | 884 | 643 | 72.7 | 241 | 2.16 | 1.83 | 206 | 58 | 8.4 | 2.7 | 20.6 |
| Ortonville township, Big Stone County..... | 1,134 | 923 | 679 | 73.6 | 244 | 2.17 | 1.85 | 211 | 62 | 8.1 | 2.6 | 20.4 |
| Orwell township, Otter Tail County..... | 65 | 59 | 53 | 89.8 | 6 | 2.83 | 3.33 | 6 | 3 | 0.0 | 0.0 | 0.0 |
| Osage CDP, Becker County..... | 213 | 139 | 110 | 79.1 | 29 | 2.36 | 2.17 | 74 | 56 | 4.8 | 3.5 | 9.4 |
| Osage township, Becker County..... | 492 | 367 | 316 | 86.1 | 51 | 2.51 | 2.00 | 125 | 97 | 2.1 | 1.3 | 7.3 |
| Osakis city..... | 942 | 743 | 517 | 69.6 | 226 | 2.45 | 1.77 | 199 | 148 | 5.3 | 3.4 | 9.5 |
| Douglas County (part)..... | 754 | 682 | 468 | 68.6 | 214 | 2.46 | 1.75 | 72 | 27 | 5.1 | 3.5 | 8.5 |
| Todd County (part)..... | 188 | 61 | 49 | 80.3 | 12 | 2.39 | 2.17 | 127 | 121 | 7.6 | 2.0 | 25.0 |
| Osakis township, Douglas County..... | 412 | 233 | 211 | 90.6 | 22 | 2.53 | 2.77 | 179 | 162 | 2.1 | 1.4 | 8.0 |
| Osborne township, Pipestone County..... | 119 | 110 | 99 | 90.0 | 11 | 2.61 | 2.55 | 9 | 1 | 0.9 | 0.0 | 8.3 |
| Oscar township, Otter Tail County..... | 100 | 82 | 78 | 95.1 | 4 | 2.49 | 3.00 | 18 | 6 | 4.5 | 3.7 | 16.7 |
| Osceola township, Renville County..... | 84 | 70 | 65 | 92.9 | 5 | 2.28 | 2.00 | 14 | 2 | 0.0 | 0.0 | 0.0 |
| Oshawa township, Nicollet County..... | 192 | 184 | 173 | 94.0 | 11 | 2.77 | 2.09 | 8 | 0 | 2.6 | 0.6 | 26.7 |
| Oshkosh township, Yellow Medicine County..... | 88 | 82 | 77 | 93.9 | 5 | 2.51 | 3.40 | 6 | 2 | 0.0 | 0.0 | 0.0 |
| Oslo city, Marshall County..... | 158 | 134 | 114 | 85.1 | 20 | 2.57 | 1.85 | 24 | 1 | 4.3 | 4.2 | 4.8 |
| Osseo city, Hennepin County..... | 1,217 | 1,128 | 606 | 53.7 | 522 | 2.40 | 1.66 | 89 | 5 | 5.4 | 1.8 | 9.2 |
| Ostrander city, Fillmore County..... | 117 | 111 | 82 | 73.9 | 29 | 2.20 | 1.69 | 6 | 0 | 0.9 | 1.2 | 0.0 |
| Oteneagen township, Itasca County..... | 129 | 104 | 95 | 91.3 | 9 | 2.92 | 2.56 | 25 | 13 | 0.9 | 1.0 | 0.0 |
| Otisco township, Waseca County..... | 238 | 226 | 197 | 87.2 | 29 | 2.62 | 2.86 | 12 | 2 | 0.9 | 1.0 | 0.0 |
| Otrey township, Big Stone County..... | 39 | 36 | 34 | 94.4 | 2 | 2.38 | 3.00 | 3 | 2 | 0.0 | 0.0 | 0.0 |
| Otsego city, Wright County..... | 5,022 | 4,736 | 4,335 | 91.5 | 401 | 2.84 | 3.10 | 286 | 97 | 2.1 | 2.0 | 3.4 |
| Ottawa township, Le Sueur County..... | 122 | 117 | 106 | 90.6 | 11 | 2.39 | 2.73 | 5 | 1 | 0.0 | 0.0 | 0.0 |
| Ottertail city, Otter Tail County..... | 401 | 245 | 197 | 80.4 | 48 | 2.29 | 2.52 | 156 | 136 | 5.4 | 5.3 | 5.9 |
| Otter Tail township, Otter Tail County..... | 686 | 237 | 212 | 89.5 | 25 | 2.04 | 2.36 | 449 | 419 | 6.3 | 7.0 | 0.0 |
| Otter Tail Peninsula township, Cass County..... | 180 | 28 | 28 | 100.0 | 0 | 1.93 | 0.00 | 152 | 151 | 0.0 | 0.0 | (X) |
| Otto township, Otter Tail County..... | 342 | 223 | 204 | 91.5 | 19 | 2.52 | 2.05 | 119 | 104 | 2.2 | 1.9 | 5.0 |
| Owatonna city, Steele County..... | 10,724 | 10,068 | 7,423 | 73.7 | 2,645 | 2.61 | 2.16 | 656 | 48 | 4.3 | 2.4 | 9.1 |
| Owatonna township, Steele County..... | 273 | 249 | 215 | 86.3 | 34 | 2.48 | 2.21 | 24 | 2 | 1.6 | 0.5 | 8.1 |
| Owens township, St. Louis County..... | 143 | 119 | 107 | 89.9 | 12 | 2.25 | 1.83 | 24 | 19 | 0.8 | 0.9 | 0.0 |
| Oxford township, Isanti County..... | 331 | 314 | 296 | 94.3 | 18 | 2.82 | 2.72 | 17 | 7 | 1.6 | 1.7 | 0.0 |
| Paddock township, Otter Tail County..... | 141 | 121 | 103 | 85.1 | 18 | 2.92 | 2.22 | 20 | 13 | 2.4 | 1.0 | 10.0 |
| Page township, Mille Lacs County..... | 315 | 273 | 250 | 91.6 | 23 | 2.74 | 2.57 | 42 | 20 | 2.5 | 2.3 | 4.2 |
| Palisade city, Aitkin County..... | 85 | 74 | 65 | 87.8 | 9 | 2.28 | 2.11 | 11 | 7 | 1.3 | 1.5 | 0.0 |
| Palmer township, Sherburne County..... | 1,124 | 889 | 846 | 95.2 | 43 | 2.67 | 2.07 | 235 | 193 | 1.9 | 1.2 | 14.0 |
| Palmville township, Roseau County..... | 28 | 19 | 17 | 89.5 | 2 | 2.06 | 2.00 | 9 | 8 | 0.0 | 0.0 | 0.0 |
| Palmyra township, Renville County..... | 92 | 72 | 57 | 79.2 | 15 | 2.51 | 2.40 | 20 | 2 | 2.7 | 1.7 | 6.3 |
| Park township, Pine County..... | 60 | 14 | 13 | 92.9 | 1 | 2.77 | 1.00 | 46 | 44 | 6.7 | 7.1 | 0.0 |
| Parke township, Clay County..... | 259 | 201 | 187 | 93.0 | 14 | 2.45 | 1.86 | 58 | 49 | 0.5 | 0.5 | 0.0 |
| Parker township, Marshall County..... | 21 | 14 | 10 | 71.4 | 4 | 2.60 | 2.25 | 7 | 2 | 0.0 | 0.0 | 0.0 |
| Parker township, Morrison County..... | 188 | 169 | 152 | 89.9 | 17 | 2.85 | 2.41 | 19 | 11 | 1.2 | 0.7 | 5.6 |
| Parkers Prairie city, Otter Tail County..... | 464 | 428 | 307 | 71.7 | 121 | 2.31 | 1.93 | 36 | 9 | 2.5 | 1.6 | 4.7 |
| Parkers Prairie township, Otter Tail County.. | 167 | 140 | 121 | 86.4 | 19 | 2.46 | 2.63 | 27 | 13 | 4.1 | 3.1 | 9.5 |
| Park Rapids city, Hubbard County..... | 2,003 | 1,772 | 883 | 49.8 | 889 | 2.23 | 1.82 | 231 | 64 | 5.6 | 5.4 | 5.8 |
| Parnell township, Polk County..... | 26 | 23 | 22 | 95.7 | 1 | 2.68 | 2.00 | 3 | 0 | 0.0 | 0.0 | 0.0 |
| Parnell township, Traverse County..... | 34 | 23 | 18 | 78.3 | 5 | 2.83 | 1.80 | 11 | 1 | 4.0 | 0.0 | 16.7 |
| Partridge township, Pine County..... | 300 | 236 | 226 | 95.8 | 10 | 2.71 | 2.60 | 64 | 45 | 1.7 | 0.9 | 15.4 |
| Paxton township, Redwood County..... | 234 | 216 | 190 | 88.0 | 26 | 2.68 | 1.77 | 18 | 0 | 1.8 | 1.0 | 7.1 |
| Paynesville city, Stearns County..... | 1,148 | 1,065 | 749 | 70.3 | 316 | 2.40 | 1.75 | 83 | 11 | 3.9 | 2.3 | 7.3 |
| Paynesville township, Stearns County..... | 899 | 555 | 524 | 94.4 | 31 | 2.52 | 3.16 | 344 | 317 | 2.3 | 1.9 | 8.8 |
| Peace township, Kanabec County..... | 614 | 397 | 358 | 90.2 | 39 | 2.37 | 2.33 | 217 | 181 | 3.2 | 2.5 | 9.3 |
| Pease city, Mille Lacs County..... | 93 | 86 | 60 | 69.8 | 26 | 2.67 | 3.15 | 7 | 2 | 0.0 | 0.0 | 0.0 |
| Peatland UT, Kittson County..... | 13 | 3 | 2 | 66.7 | 1 | 3.00 | 3.00 | 10 | 4 | 0.0 | 0.0 | 0.0 |
| Pelan township, Kittson County..... | 31 | 19 | 18 | 94.7 | 1 | 2.22 | 5.00 | 12 | 8 | 5.0 | 0.0 | 50.0 |
| Pelican township, Crow Wing County..... | 576 | 187 | 176 | 94.1 | 11 | 2.41 | 1.91 | 389 | 365 | 7.9 | 7.4 | 15.4 |
| Pelican township, Otter Tail County..... | 313 | 237 | 223 | 94.1 | 14 | 2.66 | 2.29 | 76 | 57 | 2.4 | 2.6 | 0.0 |
| Pelican Lake township, Grant County..... | 408 | 202 | 189 | 93.6 | 13 | 2.21 | 2.46 | 206 | 197 | 2.4 | 2.6 | 0.0 |
| Pelican Rapids city, Otter Tail County..... | 984 | 904 | 557 | 61.6 | 347 | 2.85 | 2.34 | 80 | 6 | 5.8 | 3.3 | 9.6 |
| Pemberton city, Blue Earth County..... | 98 | 91 | 86 | 94.5 | 5 | 2.71 | 2.80 | 7 | 0 | 5.2 | 5.4 | 0.0 |
| Pembina township, Mahnommen County..... | 251 | 238 | 153 | 64.3 | 85 | 2.66 | 3.48 | 13 | 1 | 2.9 | 2.5 | 3.4 |
| Penn township, McLeod County..... | 131 | 120 | 111 | 92.5 | 9 | 2.60 | 2.89 | 11 | 4 | 0.0 | 0.0 | 0.0 |
| Pennock city, Kandiyohi County..... | 184 | 174 | 138 | 79.3 | 36 | 2.99 | 2.67 | 10 | 0 | 3.8 | 1.4 | 12.2 |
| Pepin township, Wabasha County..... | 232 | 163 | 150 | 92.0 | 13 | 2.34 | 2.08 | 69 | 54 | 3.5 | 1.3 | 22.2 |
| Pepperton township, Stevens County..... | 61 | 52 | 48 | 92.3 | 4 | 2.63 | 2.00 | 9 | 3 | 1.9 | 2.0 | 0.0 |
| Pequaywan township, St. Louis County..... | 252 | 63 | 60 | 95.2 | 3 | 2.10 | 1.33 | 189 | 184 | 4.5 | 1.6 | 40.0 |
| Pequot Lakes city, Crow Wing County..... | 1,392 | 955 | 592 | 62.0 | 363 | 2.44 | 1.96 | 437 | 313 | 8.1 | 2.3 | 16.2 |
| Perch Lake township, Carlton County..... | 519 | 411 | 326 | 79.3 | 85 | 2.49 | 2.55 | 108 | 90 | 2.6 | 2.4 | 3.4 |
| Percy township, Kittson County..... | 61 | 19 | 17 | 89.5 | 2 | 1.53 | 2.50 | 42 | 41 | 0.0 | 0.0 | 0.0 |
| Perham city, Otter Tail County..... | 1,388 | 1,304 | 731 | 56.1 | 573 | 2.47 | 1.82 | 84 | 14 | 3.6 | 2.3 | 5.2 |
| Perham township, Otter Tail County..... | 393 | 316 | 284 | 89.9 | 32 | 2.64 | 2.19 | 77 | 56 | 3.9 | 2.7 | 13.2 |
| Perley city, Norman County..... | 53 | 48 | 44 | 91.7 | 4 | 1.98 | 1.25 | 5 | 1 | 3.8 | 0.0 | 33.3 |
| Perry township, Lac qui Parle County..... | 52 | 44 | 38 | 86.4 | 6 | 2.32 | 2.17 | 8 | 5 | 0.0 | 0.0 | 0.0 |
| Perry Lake township, Crow Wing County..... | 187 | 118 | 111 | 94.1 | 7 | 2.59 | 2.14 | 69 | 65 | 2.5 | 1.8 | 12.5 |

Table 12.

Housing Occupancy and Tenure: 2010—Con.

[For information on confidentiality protection, nonsampling error, and definitions, see Selected Appendixes at <www.census.gov/prod/cen2010/cph-1-a.pdf>]

| State County Place and County Subdivision | Total housing units | Occupied housing units | | | | | | Vacant housing units | | | | |
|--|---------------------------|------------------------|----------------|--|--------------------|-----------------------------|------------------------------|----------------------|--|----------------------|----------------|--------|
| | | Total | Owner occupied | | Renter occupied | Average household size | | Total | For seasonal, recrea- tional, or occasional use | Vacancy rate | | |
| | | | Number | Percent of occupied housing units | | Owner- occupied units | Renter- occupied units | | | Available housing | Home- owner | Rental |
| | | | | | | | | | | | | |
| PLACE AND COUNTY SUBDIVISION—Con. | | | | | | | | | | | | |
| Petersburg township, Jackson County..... | 114 | 99 | 80 | 80.8 | 19 | 2.35 | 2.32 | 15 | 1 | 2.9 | 2.4 | 5.0 |
| Peterson city, Fillmore County..... | 108 | 97 | 83 | 85.6 | 14 | 2.07 | 1.93 | 11 | 5 | 1.0 | 1.2 | 0.0 |
| Pickeler Lake township, Freeborn County..... | 281 | 261 | 239 | 91.6 | 22 | 2.60 | 2.36 | 20 | 3 | 3.0 | 2.8 | 4.2 |
| Pierz city, Morrison County..... | 605 | 585 | 365 | 62.4 | 220 | 2.50 | 1.79 | 20 | 4 | 1.2 | 0.8 | 1.8 |
| Pierz township, Morrison County..... | 194 | 181 | 167 | 92.3 | 14 | 3.03 | 2.07 | 13 | 3 | 1.1 | 0.6 | 6.7 |
| Pike township, St. Louis County..... | 224 | 190 | 180 | 94.7 | 10 | 2.21 | 1.90 | 34 | 24 | 1.0 | 0.5 | 9.1 |
| Pike Bay township, Cass County..... | 730 | 517 | 353 | 68.3 | 164 | 2.87 | 3.62 | 213 | 169 | 2.1 | 1.4 | 3.5 |
| Pike Creek township, Morrison County..... | 382 | 366 | 334 | 91.3 | 32 | 2.66 | 2.00 | 16 | 0 | 0.5 | 0.6 | 0.0 |
| Pillager city, Cass County..... | 218 | 190 | 127 | 66.8 | 63 | 2.59 | 2.22 | 28 | 9 | 4.9 | 3.7 | 7.4 |
| Pillsbury township, Swift County..... | 104 | 96 | 83 | 86.5 | 13 | 2.70 | 2.31 | 8 | 1 | 1.0 | 1.2 | 0.0 |
| Pilot Grove township, Faribault County..... | 78 | 67 | 55 | 82.1 | 12 | 2.47 | 1.67 | 11 | 4 | 1.4 | 1.8 | 0.0 |
| Pilot Mound township, Fillmore County..... | 177 | 132 | 113 | 85.6 | 19 | 2.48 | 3.05 | 45 | 32 | 2.9 | 1.7 | 9.5 |
| Pine Bend CDP, Mahanomen County..... | 11 | 11 | 6 | 54.5 | 5 | 2.00 | 3.20 | 0 | 0 | 0.0 | 0.0 | 0.0 |
| Pine City city, Pine County..... | 1,468 | 1,322 | 821 | 62.1 | 501 | 2.44 | 1.90 | 146 | 38 | 4.3 | 3.8 | 4.9 |
| Pine City township, Pine County..... | 750 | 536 | 496 | 92.5 | 40 | 2.59 | 2.35 | 214 | 173 | 3.6 | 3.1 | 9.1 |
| Pine Island city..... | 1,399 | 1,292 | 968 | 74.9 | 324 | 2.59 | 2.12 | 107 | 3 | 5.7 | 4.2 | 9.9 |
| Goodhue County (part)..... | 1,125 | 1,053 | 780 | 74.1 | 273 | 2.51 | 1.98 | 72 | 2 | 4.4 | 3.7 | 6.4 |
| Olmsted County (part)..... | 274 | 239 | 188 | 78.7 | 51 | 2.94 | 2.86 | 35 | 1 | 11.1 | 6.4 | 24.6 |
| Pine Island township, Goodhue County..... | 233 | 216 | 196 | 90.7 | 20 | 2.59 | 2.20 | 17 | 1 | 3.1 | 1.0 | 20.0 |
| Pine Lake township, Cass County..... | 320 | 98 | 92 | 93.9 | 6 | 2.13 | 1.83 | 222 | 210 | 10.9 | 4.2 | 57.1 |
| Pine Lake township, Clearwater County..... | 286 | 147 | 141 | 95.9 | 6 | 2.84 | 2.33 | 139 | 125 | 1.3 | 0.7 | 14.3 |
| Pine Lake township, Otter Tail County..... | 450 | 266 | 248 | 93.2 | 18 | 2.39 | 2.56 | 184 | 159 | 2.6 | 2.7 | 0.0 |
| Pine Lake township, Pine County..... | 584 | 262 | 246 | 93.9 | 16 | 2.22 | 2.25 | 322 | 301 | 4.4 | 4.7 | 0.0 |
| Pine Point CDP, Becker County..... | 101 | 93 | 53 | 57.0 | 40 | 3.11 | 4.33 | 8 | 0 | 2.1 | 0.0 | 4.8 |
| Pine Point township, Becker County..... | 135 | 123 | 80 | 65.0 | 43 | 2.80 | 4.09 | 12 | 3 | 1.6 | 0.0 | 4.4 |
| Pine River city, Cass County..... | 457 | 417 | 203 | 48.7 | 214 | 2.13 | 2.00 | 40 | 13 | 3.2 | 3.3 | 3.2 |
| Pine River township, Cass County..... | 605 | 471 | 421 | 89.4 | 50 | 2.42 | 2.72 | 134 | 89 | 2.9 | 1.9 | 10.5 |
| Pine Springs city, Washington County..... | 149 | 144 | 142 | 98.6 | 2 | 2.79 | 6.00 | 5 | 3 | 0.0 | 0.0 | 0.0 |
| Pipestone city, Pipestone County..... | 2,134 | 1,923 | 1,255 | 65.3 | 668 | 2.34 | 1.84 | 211 | 5 | 6.1 | 2.9 | 11.7 |
| Plainview city, Wabasha County..... | 1,355 | 1,278 | 1,041 | 81.5 | 237 | 2.68 | 2.08 | 77 | 4 | 2.4 | 1.0 | 8.5 |
| Plainview township, Wabasha County..... | 188 | 167 | 132 | 79.0 | 35 | 2.73 | 2.34 | 21 | 3 | 1.8 | 0.7 | 5.4 |
| Plato city, McLeod County..... | 146 | 139 | 121 | 87.1 | 18 | 2.31 | 2.28 | 7 | 0 | 1.4 | 0.0 | 10.0 |
| Platte township, Morrison County..... | 150 | 143 | 131 | 91.6 | 12 | 2.50 | 2.42 | 7 | 2 | 2.0 | 1.5 | 7.7 |
| Platte Lake township, Crow Wing County..... | 213 | 155 | 144 | 92.9 | 11 | 2.58 | 3.82 | 58 | 47 | 0.6 | 0.7 | 0.0 |
| Pleasant Grove township, Olmsted County.... | 338 | 319 | 278 | 87.1 | 41 | 2.56 | 2.29 | 19 | 2 | 0.9 | 1.1 | 0.0 |
| Pleasant Hill township, Winona County..... | 215 | 204 | 186 | 91.2 | 18 | 2.63 | 1.94 | 11 | 6 | 0.5 | 0.0 | 5.3 |
| Pleasant Mound township, Blue Earth County..... | 106 | 94 | 76 | 80.9 | 18 | 2.17 | 2.72 | 12 | 1 | 1.0 | 1.3 | 0.0 |
| Pleasant Prairie township, Martin County..... | 117 | 106 | 97 | 91.5 | 9 | 2.31 | 2.11 | 11 | 1 | 1.9 | 2.0 | 0.0 |
| Pleasant Valley township, Mower County..... | 117 | 112 | 105 | 93.8 | 7 | 2.73 | 2.43 | 5 | 1 | 0.9 | 0.9 | 0.0 |
| Pleasant View township, Norman County..... | 51 | 43 | 40 | 93.0 | 3 | 2.63 | 1.00 | 8 | 1 | 2.3 | 2.4 | 0.0 |
| Pliny township, Aitkin County..... | 100 | 53 | 47 | 88.7 | 6 | 2.04 | 2.17 | 47 | 42 | 1.9 | 2.1 | 0.0 |
| Plummer city, Red Lake County..... | 141 | 128 | 96 | 75.0 | 32 | 2.33 | 2.13 | 13 | 5 | 3.0 | 0.0 | 11.1 |
| Plymouth city, Hennepin County..... | 29,982 | 28,663 | 20,756 | 72.4 | 7,907 | 2.55 | 2.09 | 1,319 | 245 | 2.7 | 1.4 | 5.8 |
| Pohlitz township, Roseau County..... | 28 | 14 | 8 | 57.1 | 6 | 2.25 | 2.67 | 14 | 11 | 0.0 | 0.0 | 0.0 |
| Pokegama township, Pine County..... | 1,571 | 1,071 | 978 | 91.3 | 93 | 2.54 | 2.68 | 500 | 418 | 3.9 | 3.6 | 6.9 |
| Polk Centre township, Pennington County.... | 37 | 33 | 28 | 84.8 | 5 | 2.71 | 2.20 | 4 | 2 | 0.0 | 0.0 | 0.0 |
| Polonia township, Roseau County..... | 15 | 13 | 12 | 92.3 | 1 | 2.67 | 2.00 | 2 | 2 | 0.0 | 0.0 | 0.0 |
| Pomme de Terre township, Grant County..... | 81 | 55 | 51 | 92.7 | 4 | 2.41 | 2.50 | 26 | 16 | 0.0 | 0.0 | 0.0 |
| Pomroy township, Itasca County..... | 47 | 14 | 13 | 92.9 | 1 | 2.54 | 6.00 | 33 | 32 | 0.0 | 0.0 | 0.0 |
| Pomroy township, Kanabec County..... | 223 | 161 | 144 | 89.4 | 17 | 2.59 | 3.06 | 62 | 45 | 4.1 | 3.3 | 10.5 |
| Ponemah CDP, Beltrami County..... | 189 | 184 | 79 | 42.9 | 105 | 3.29 | 4.42 | 5 | 0 | 0.5 | 0.0 | 0.9 |
| Ponto Lake township, Cass County..... | 890 | 242 | 214 | 88.4 | 28 | 1.95 | 2.25 | 648 | 626 | 2.0 | 1.8 | 3.3 |
| Poplar township, Cass County..... | 82 | 60 | 54 | 90.0 | 6 | 2.81 | 3.00 | 22 | 19 | 0.0 | 0.0 | 0.0 |
| Poplar Grove township, Roseau County..... | 39 | 28 | 26 | 92.9 | 2 | 3.00 | 2.00 | 11 | 9 | 0.0 | 0.0 | 0.0 |
| Poplar River township, Red Lake County..... | 56 | 45 | 41 | 91.1 | 4 | 2.32 | 3.00 | 11 | 1 | 0.0 | 0.0 | 0.0 |
| Popple township, Clearwater County..... | 240 | 205 | 187 | 91.2 | 18 | 2.61 | 2.06 | 35 | 22 | 1.4 | 1.6 | 0.0 |
| Popple Grove township, Mahanomen County..... | 56 | 49 | 41 | 83.7 | 8 | 3.05 | 1.75 | 7 | 0 | 2.0 | 0.0 | 11.1 |
| Poppleton township, Kittson County..... | 61 | 49 | 44 | 89.8 | 5 | 2.57 | 1.40 | 12 | 7 | 0.0 | 0.0 | 0.0 |
| Portage township, St. Louis County..... | 285 | 78 | 70 | 89.7 | 8 | 2.16 | 2.38 | 207 | 197 | 1.3 | 1.4 | 0.0 |
| Porter city, Yellow Medicine County..... | 97 | 86 | 63 | 73.3 | 23 | 2.13 | 2.13 | 11 | 1 | 7.5 | 3.1 | 17.9 |
| Port Hope township, Beltrami County..... | 344 | 278 | 251 | 90.3 | 27 | 2.43 | 2.22 | 66 | 49 | 2.1 | 1.9 | 3.6 |
| Posen township, Yellow Medicine County..... | 89 | 83 | 75 | 90.4 | 8 | 2.67 | 2.38 | 6 | 2 | 0.0 | 0.0 | 0.0 |
| Potamo township, Lake of the Woods County..... | 79 | 44 | 39 | 88.6 | 5 | 2.26 | 3.80 | 35 | 33 | 0.0 | 0.0 | 0.0 |
| Potshot Lake UT, St. Louis County..... | 45 | 31 | 28 | 90.3 | 3 | 2.32 | 3.00 | 14 | 13 | 0.0 | 0.0 | 0.0 |
| Powers township, Cass County..... | 833 | 334 | 302 | 90.4 | 32 | 2.13 | 2.28 | 499 | 469 | 4.8 | 5.3 | 0.0 |
| Prairie Lake township, St. Louis County..... | 49 | 25 | 22 | 88.0 | 3 | 1.95 | 2.33 | 24 | 23 | 0.0 | 0.0 | 0.0 |
| Prairie View township, Wilkin County..... | 81 | 74 | 68 | 91.9 | 6 | 2.63 | 2.83 | 7 | 4 | 1.3 | 1.4 | 0.0 |
| Prairieville township, Brown County..... | 116 | 106 | 95 | 89.6 | 11 | 2.47 | 1.82 | 10 | 1 | 1.8 | 0.0 | 15.4 |
| Preble township, Fillmore County..... | 124 | 86 | 79 | 91.9 | 7 | 2.48 | 1.86 | 38 | 21 | 1.0 | 0.0 | 11.1 |
| Prescott township, Faribault County..... | 88 | 71 | 66 | 93.0 | 5 | 2.32 | 2.00 | 17 | 1 | 5.3 | 2.9 | 28.6 |

Table 12.

Housing Occupancy and Tenure: 2010—Con.

[For information on confidentiality protection, nonsampling error, and definitions, see Selected Appendixes at <www.census.gov/prod/cen2010/cph-1-a.pdf>]

| State County Place and County Subdivision | Total housing units | Occupied housing units | | | | | | Vacant housing units | | | | |
|--|---------------------------|------------------------|----------------|--|--------------------|-----------------------------|------------------------------|----------------------|--|----------------------|----------------|--------|
| | | Total | Owner occupied | | Renter occupied | Average household size | | Total | For seasonal, recrea- tional, or occasional use | Vacancy rate | | |
| | | | Number | Percent of occupied housing units | | Owner- occupied units | Renter- occupied units | | | Available housing | Home- owner | Rental |
| | | | | | | | | | | | | |
| PLACE AND COUNTY SUBDIVISION—Con. | | | | | | | | | | | | |
| Preston city, Fillmore County..... | 675 | 603 | 443 | 73.5 | 160 | 2.29 | 1.75 | 72 | 11 | 5.3 | 2.2 | 12.9 |
| Preston township, Fillmore County..... | 144 | 114 | 95 | 83.3 | 19 | 3.27 | 2.53 | 30 | 23 | 0.0 | 0.0 | 0.0 |
| Preston Lake township, Renville County..... | 132 | 110 | 98 | 89.1 | 12 | 2.49 | 2.25 | 22 | 3 | 3.4 | 1.9 | 14.3 |
| Princeton city..... | 2,044 | 1,926 | 1,217 | 63.2 | 709 | 2.47 | 2.16 | 118 | 4 | 3.1 | 2.6 | 3.9 |
| Mille Lacs County (part)..... | 2,006 | 1,890 | 1,181 | 62.5 | 709 | 2.50 | 2.16 | 116 | 3 | 3.2 | 2.7 | 3.9 |
| Sherburne County (part)..... | 38 | 36 | 36 | 100.0 | 0 | 1.39 | 0.00 | 2 | 1 | 0.0 | 0.0 | (X) |
| Princeton township, Mille Lacs County..... | 869 | 837 | 768 | 91.8 | 69 | 2.67 | 2.94 | 32 | 6 | 1.5 | 1.4 | 2.8 |
| Prinsburg city, Kandiyohi County..... | 216 | 207 | 187 | 90.3 | 20 | 2.40 | 2.40 | 9 | 2 | 1.9 | 1.1 | 9.1 |
| Prior township, Big Stone County..... | 255 | 88 | 81 | 92.0 | 7 | 2.81 | 2.71 | 167 | 150 | 9.1 | 6.7 | 30.0 |
| Prior Lake city, Scott County..... | 8,882 | 8,447 | 7,100 | 84.1 | 1,347 | 2.76 | 2.33 | 435 | 151 | 2.1 | 1.2 | 6.7 |
| Proctor city, St. Louis County..... | 1,361 | 1,268 | 975 | 76.9 | 293 | 2.54 | 1.67 | 93 | 10 | 4.3 | 3.4 | 7.0 |
| Prosper township, Lake of the Woods County..... | 233 | 79 | 74 | 93.7 | 5 | 2.07 | 2.20 | 154 | 151 | 1.2 | 1.3 | 0.0 |
| Providence township, Lac qui Parle County.. | 75 | 64 | 61 | 95.3 | 3 | 2.69 | 1.67 | 11 | 5 | 3.0 | 3.2 | 0.0 |
| Pulaski township, Morrison County..... | 258 | 126 | 115 | 91.3 | 11 | 2.43 | 1.91 | 132 | 124 | 3.8 | 3.4 | 8.3 |
| Quamba city, Kanabec County..... | 47 | 42 | 36 | 85.7 | 6 | 2.89 | 3.17 | 5 | 0 | 6.7 | 7.7 | 0.0 |
| Queen township, Polk County..... | 135 | 86 | 76 | 88.4 | 10 | 2.49 | 2.50 | 49 | 27 | 1.1 | 1.3 | 0.0 |
| Quincy township, Olmsted County..... | 135 | 125 | 100 | 80.0 | 25 | 2.75 | 2.56 | 10 | 3 | 0.0 | 0.0 | 0.0 |
| Quiring township, Beltrami County..... | 36 | 27 | 23 | 85.2 | 4 | 2.61 | 2.50 | 9 | 6 | 0.0 | 0.0 | 0.0 |
| Rabbit Lake township, Crow Wing County.... | 201 | 130 | 123 | 94.6 | 7 | 2.46 | 2.29 | 71 | 60 | 2.2 | 2.4 | 0.0 |
| Racine city, Mower County..... | 166 | 157 | 144 | 91.7 | 13 | 2.81 | 2.92 | 9 | 1 | 3.1 | 2.0 | 13.3 |
| Racine township, Mower County..... | 178 | 168 | 154 | 91.7 | 14 | 2.74 | 2.36 | 10 | 0 | 0.6 | 0.0 | 6.7 |
| Rainy Lake UT, Koochiching County..... | 2,463 | 1,713 | 1,575 | 91.9 | 138 | 2.37 | 2.17 | 750 | 618 | 2.1 | 1.5 | 8.0 |
| Ramsey city, Anoka County..... | 8,302 | 8,033 | 7,349 | 91.5 | 684 | 2.95 | 2.94 | 269 | 15 | 2.0 | 1.4 | 7.5 |
| Randall city, Morrison County..... | 301 | 264 | 203 | 76.9 | 61 | 2.62 | 1.89 | 37 | 4 | 9.0 | 3.3 | 23.8 |
| Randolph city, Dakota County..... | 177 | 168 | 141 | 83.9 | 27 | 2.52 | 2.96 | 9 | 1 | 1.8 | 0.0 | 10.0 |
| Randolph township, Dakota County..... | 267 | 246 | 236 | 95.9 | 10 | 2.72 | 1.80 | 21 | 17 | 0.8 | 0.8 | 0.0 |
| Ranier city, Koochiching County..... | 89 | 70 | 56 | 80.0 | 14 | 1.88 | 1.64 | 19 | 3 | 14.5 | 3.4 | 40.0 |
| Ransom township, Nobles County..... | 101 | 90 | 69 | 76.7 | 21 | 2.54 | 2.62 | 11 | 1 | 1.1 | 0.0 | 4.5 |
| Rapidan township, Blue Earth County..... | 442 | 415 | 370 | 89.2 | 45 | 2.64 | 2.76 | 27 | 3 | 2.8 | 2.4 | 6.3 |
| Rapid River township, Lake of the Woods County..... | 17 | 7 | 7 | 100.0 | 0 | 1.71 | 0.00 | 10 | 10 | 0.0 | 0.0 | (X) |
| Ravenna township, Dakota County..... | 803 | 780 | 757 | 97.1 | 23 | 2.98 | 3.09 | 23 | 7 | 1.5 | 1.3 | 8.0 |
| Raymond city, Kandiyohi County..... | 336 | 307 | 231 | 75.2 | 76 | 2.68 | 1.92 | 29 | 0 | 5.8 | 2.9 | 13.5 |
| Raymond township, Stearns County..... | 82 | 73 | 57 | 78.1 | 16 | 3.49 | 3.69 | 9 | 3 | 1.3 | 1.7 | 0.0 |
| Redby CDP, Beltrami County..... | 404 | 390 | 246 | 63.1 | 144 | 3.19 | 3.67 | 14 | 1 | 0.3 | 0.4 | 0.0 |
| Red Eye township, Wadena County..... | 201 | 177 | 157 | 88.7 | 20 | 2.81 | 2.45 | 24 | 20 | 0.0 | 0.0 | 0.0 |
| Red Lake CDP, Beltrami County..... | 506 | 485 | 256 | 52.8 | 229 | 3.05 | 3.88 | 21 | 0 | 1.8 | 0.4 | 3.3 |
| Red Lake Falls city, Red Lake County..... | 670 | 615 | 442 | 71.9 | 173 | 2.41 | 1.90 | 55 | 4 | 5.5 | 2.0 | 13.5 |
| Red Lake Falls township, Red Lake County.. | 98 | 93 | 85 | 91.4 | 8 | 2.18 | 2.00 | 5 | 1 | 0.0 | 0.0 | 0.0 |
| Redpath township, Traverse County..... | 20 | 15 | 13 | 86.7 | 2 | 2.92 | 5.00 | 5 | 1 | 0.0 | 0.0 | 0.0 |
| Red Rock township, Mower County..... | 332 | 312 | 286 | 91.7 | 26 | 2.45 | 1.77 | 20 | 3 | 1.9 | 1.7 | 3.7 |
| Red Wing city, Goodhue County..... | 7,539 | 7,017 | 4,794 | 68.3 | 2,223 | 2.42 | 1.95 | 522 | 54 | 4.2 | 2.5 | 7.6 |
| Redwood Falls city..... | 2,465 | 2,265 | 1,531 | 67.6 | 734 | 2.35 | 1.98 | 200 | 10 | 5.7 | 2.8 | 11.2 |
| Redwood County (part)..... | 2,465 | 2,265 | 1,531 | 67.6 | 734 | 2.35 | 1.98 | 200 | 10 | 5.7 | 2.8 | 11.2 |
| Renville County (part)..... | 0 | 0 | 0 | (X) | 0 | 0.00 | 0.00 | 0 | 0 | (X) | (X) | (X) |
| Redwood Falls township, Redwood County.. | 85 | 76 | 64 | 84.2 | 12 | 2.34 | 2.58 | 9 | 0 | 1.3 | 1.5 | 0.0 |
| Regal city, Kandiyohi County..... | 20 | 19 | 14 | 73.7 | 5 | 1.79 | 1.80 | 1 | 0 | 0.0 | 0.0 | 0.0 |
| Reine township, Roseau County..... | 68 | 40 | 34 | 85.0 | 6 | 2.50 | 1.50 | 28 | 27 | 0.0 | 0.0 | 0.0 |
| Reiner township, Pennington County..... | 41 | 35 | 33 | 94.3 | 2 | 2.39 | 1.00 | 6 | 4 | 0.0 | 0.0 | 0.0 |
| Reis township, Polk County..... | 36 | 32 | 30 | 93.8 | 2 | 2.50 | 2.00 | 4 | 0 | 0.0 | 0.0 | 0.0 |
| Remer city, Cass County..... | 208 | 175 | 116 | 66.3 | 59 | 2.20 | 1.95 | 33 | 10 | 7.4 | 7.9 | 6.3 |
| Remer township, Cass County..... | 114 | 76 | 65 | 85.5 | 11 | 2.37 | 2.45 | 38 | 31 | 1.3 | 1.5 | 0.0 |
| Rendsville township, Stevens County..... | 78 | 65 | 57 | 87.7 | 8 | 2.53 | 2.13 | 13 | 3 | 0.0 | 0.0 | 0.0 |
| Reno township, Pope County..... | 215 | 158 | 147 | 93.0 | 11 | 2.54 | 2.18 | 57 | 55 | 0.6 | 0.0 | 8.3 |
| Renville city, Renville County..... | 606 | 538 | 371 | 69.0 | 167 | 2.53 | 1.83 | 68 | 4 | 6.3 | 2.1 | 14.4 |
| Revere city, Redwood County..... | 40 | 34 | 30 | 88.2 | 4 | 2.20 | 2.50 | 6 | 0 | 0.0 | 0.0 | 0.0 |
| Reynolds township, Todd County..... | 258 | 236 | 222 | 94.1 | 14 | 2.81 | 2.79 | 22 | 14 | 0.8 | 0.4 | 6.7 |
| Rheiderland township, Chippewa County..... | 106 | 98 | 85 | 86.7 | 13 | 2.74 | 2.77 | 8 | 1 | 0.0 | 0.0 | 0.0 |
| Rhinehart township, Polk County..... | 47 | 47 | 43 | 91.5 | 4 | 2.93 | 3.25 | 0 | 0 | 0.0 | 0.0 | 0.0 |
| Rice city, Benton County..... | 490 | 462 | 416 | 90.0 | 46 | 2.87 | 1.78 | 28 | 1 | 3.3 | 1.4 | 17.2 |
| Rice township, Clearwater County..... | 140 | 71 | 61 | 85.9 | 10 | 2.23 | 2.20 | 69 | 62 | 0.0 | 0.0 | 0.0 |
| Rice Lake CDP, Clearwater County..... | 77 | 72 | 46 | 63.9 | 26 | 2.85 | 4.00 | 5 | 2 | 1.4 | 0.0 | 3.7 |
| Rice Lake township, St. Louis County..... | 1,689 | 1,611 | 1,447 | 89.8 | 164 | 2.57 | 2.22 | 78 | 16 | 1.2 | 1.1 | 1.8 |
| Riceland township, Freeborn County..... | 183 | 167 | 149 | 89.2 | 18 | 2.54 | 2.83 | 16 | 1 | 3.4 | 3.2 | 5.3 |
| Rice River township, Aitkin County..... | 146 | 65 | 59 | 90.8 | 6 | 2.14 | 1.67 | 81 | 73 | 5.8 | 4.8 | 14.3 |
| Riceville township, Becker County..... | 33 | 31 | 25 | 80.6 | 6 | 2.76 | 2.17 | 2 | 0 | 0.0 | 0.0 | 0.0 |
| Richardson township, Morrison County..... | 506 | 227 | 209 | 92.1 | 18 | 2.39 | 2.06 | 279 | 259 | 2.5 | 2.8 | 0.0 |
| Richardville township, Kittson County..... | 50 | 39 | 33 | 84.6 | 6 | 2.48 | 3.33 | 11 | 3 | 0.0 | 0.0 | 0.0 |
| Richfield city, Hennepin County..... | 15,735 | 14,818 | 9,618 | 64.9 | 5,200 | 2.42 | 2.23 | 917 | 62 | 4.2 | 1.7 | 8.5 |

Table 12.
Housing Occupancy and Tenure: 2010—Con.

[For information on confidentiality protection, nonsampling error, and definitions, see Selected Appendixes at <www.census.gov/prod/cen2010/cph-1-a.pdf>]

| State County Place and County Subdivision | Total housing units | Occupied housing units | | | | | | Vacant housing units | | | | |
|---|---------------------------|------------------------|----------------|--|--------------------|-----------------------------|------------------------------|----------------------|--|----------------------|----------------|--------|
| | | Total | Owner occupied | | Renter occupied | Average household size | | Total | For seasonal, recrea- tional, or occasional use | Vacancy rate | | |
| | | | Number | Percent of occupied housing units | | Owner- occupied units | Renter- occupied units | | | Available housing | Home- owner | Rental |
| | | | | | | | | | | | | |
| PLACE AND COUNTY SUBDIVISION—Con. | | | | | | | | | | | | |
| Richland township, Rice County..... | 162 | 152 | 132 | 86.8 | 20 | 2.77 | 2.55 | 10 | 2 | 0.6 | 0.7 | 0.0 |
| Richmond city, Stearns County..... | 627 | 583 | 480 | 82.3 | 103 | 2.53 | 1.96 | 44 | 3 | 5.2 | 1.6 | 18.9 |
| Richmond township, Winona County..... | 335 | 287 | 274 | 95.5 | 13 | 2.45 | 2.23 | 48 | 40 | 1.0 | 0.7 | 7.1 |
| Rich Valley township, McLeod County..... | 284 | 266 | 252 | 94.7 | 14 | 2.62 | 2.50 | 18 | 2 | 1.1 | 1.2 | 0.0 |
| Richville city, Otter Tail County..... | 49 | 43 | 32 | 74.4 | 11 | 2.28 | 2.09 | 6 | 0 | 4.4 | 0.0 | 15.4 |
| Richwood township, Becker County..... | 266 | 241 | 229 | 95.0 | 12 | 2.76 | 2.25 | 25 | 17 | 0.8 | 0.0 | 12.5 |
| Ridgely township, Nicollet County..... | 45 | 42 | 35 | 83.3 | 7 | 2.71 | 2.86 | 3 | 1 | 2.3 | 0.0 | 12.5 |
| Ripley township, Dodge County..... | 95 | 74 | 60 | 81.1 | 14 | 2.78 | 2.00 | 21 | 1 | 2.6 | 3.2 | 0.0 |
| Ripley township, Morrison County..... | 303 | 275 | 255 | 92.7 | 20 | 2.61 | 3.15 | 28 | 14 | 1.8 | 0.8 | 13.0 |
| River township, Red Lake County..... | 29 | 29 | 29 | 100.0 | 0 | 2.24 | 0.00 | 0 | 0 | 0.0 | 0.0 | (X) |
| Riverdale township, Watonwan County..... | 130 | 125 | 111 | 88.8 | 14 | 2.33 | 2.50 | 5 | 1 | 3.1 | 2.6 | 6.7 |
| River Falls township, Pennington County..... | 79 | 66 | 61 | 92.4 | 5 | 2.70 | 2.60 | 13 | 4 | 0.0 | 0.0 | 0.0 |
| Riverland CDP, Mahnomen County..... | 74 | 72 | 1 | 1.4 | 71 | 3.00 | 3.85 | 2 | 0 | 2.7 | 0.0 | 2.7 |
| Riverside township, Lac qui Parle County..... | 127 | 118 | 104 | 88.1 | 14 | 2.67 | 2.29 | 9 | 1 | 1.7 | 1.9 | 0.0 |
| Riverton township, Clay County..... | 175 | 168 | 159 | 94.6 | 9 | 2.67 | 2.33 | 7 | 1 | 0.6 | 0.0 | 10.0 |
| Riverton city, Crow Wing County..... | 61 | 48 | 41 | 85.4 | 7 | 2.56 | 1.71 | 13 | 4 | 11.1 | 2.4 | 41.7 |
| Robbinsdale city, Hennepin County..... | 6,416 | 6,032 | 4,215 | 69.9 | 1,817 | 2.38 | 2.06 | 384 | 11 | 4.3 | 2.5 | 8.2 |
| Roberts township, Wilkin County..... | 46 | 42 | 38 | 90.5 | 4 | 2.68 | 2.00 | 4 | 0 | 0.0 | 0.0 | 0.0 |
| Rochester city, Olmsted County..... | 45,683 | 43,025 | 30,472 | 70.8 | 12,553 | 2.55 | 2.11 | 2,658 | 215 | 3.8 | 2.0 | 8.0 |
| Rochester township, Olmsted County..... | 590 | 559 | 539 | 96.4 | 20 | 2.93 | 1.90 | 31 | 8 | 1.2 | 1.3 | 0.0 |
| Rock township, Pipestone County..... | 76 | 64 | 57 | 89.1 | 7 | 2.72 | 3.86 | 12 | 0 | 4.5 | 1.7 | 22.2 |
| Rock Creek city, Pine County..... | 635 | 582 | 536 | 92.1 | 46 | 2.73 | 3.11 | 53 | 19 | 2.2 | 2.0 | 4.2 |
| Rock Dell township, Olmsted County..... | 254 | 242 | 218 | 90.1 | 24 | 2.67 | 2.50 | 12 | 2 | 0.8 | 0.5 | 3.7 |
| Rockford city..... | 1,693 | 1,622 | 1,302 | 80.3 | 320 | 2.74 | 2.34 | 71 | 1 | 3.5 | 3.0 | 5.3 |
| Hennepin County (part)..... | 196 | 184 | 120 | 65.2 | 64 | 2.34 | 2.27 | 12 | 0 | 5.2 | 2.4 | 9.9 |
| Wright County (part)..... | 1,497 | 1,438 | 1,182 | 82.2 | 256 | 2.78 | 2.36 | 59 | 1 | 3.2 | 3.0 | 4.1 |
| Rockford township, Wright County..... | 1,215 | 1,161 | 1,082 | 93.2 | 79 | 2.73 | 2.68 | 54 | 18 | 1.5 | 1.5 | 2.5 |
| Rock Lake township, Lyon County..... | 122 | 107 | 102 | 95.3 | 5 | 2.45 | 3.00 | 15 | 5 | 2.7 | 2.9 | 0.0 |
| Rocksburg township, Pennington County..... | 464 | 435 | 392 | 90.1 | 43 | 2.81 | 2.58 | 29 | 6 | 2.0 | 0.5 | 14.0 |
| Rockville city, Stearns County..... | 1,041 | 880 | 752 | 85.5 | 128 | 2.78 | 2.77 | 161 | 98 | 3.5 | 0.9 | 16.3 |
| Rockwell township, Norman County..... | 38 | 28 | 26 | 92.9 | 2 | 2.12 | 3.00 | 10 | 0 | 6.7 | 7.1 | 0.0 |
| Rockwood township, Hubbard County..... | 239 | 168 | 159 | 94.6 | 9 | 2.56 | 2.56 | 71 | 63 | 1.2 | 1.2 | 0.0 |
| Rockwood township, Wadena County..... | 166 | 149 | 140 | 94.0 | 9 | 2.64 | 2.22 | 17 | 8 | 1.3 | 0.7 | 10.0 |
| Rogers township, Cass County..... | 236 | 33 | 31 | 93.9 | 2 | 1.94 | 1.50 | 203 | 202 | 2.9 | 3.1 | 0.0 |
| Rogers city, Hennepin County..... | 3,014 | 2,882 | 2,273 | 78.9 | 609 | 3.22 | 1.95 | 132 | 11 | 3.3 | 2.1 | 7.6 |
| Rolling Forks township, Pope County..... | 67 | 60 | 53 | 88.3 | 7 | 2.53 | 2.43 | 7 | 3 | 0.0 | 0.0 | 0.0 |
| Rolling Green township, Martin County..... | 117 | 107 | 86 | 80.4 | 21 | 2.59 | 2.05 | 10 | 2 | 2.7 | 3.4 | 0.0 |
| Rollingstone city, Winona County..... | 267 | 254 | 215 | 84.6 | 39 | 2.73 | 2.00 | 13 | 4 | 2.3 | 2.3 | 2.5 |
| Rollingstone township, Winona County..... | 317 | 295 | 276 | 93.6 | 19 | 2.37 | 2.42 | 22 | 8 | 1.3 | 1.1 | 4.8 |
| Rollis township, Marshall County..... | 66 | 53 | 47 | 88.7 | 6 | 2.30 | 1.17 | 13 | 8 | 3.6 | 4.1 | 0.0 |
| Rome township, Faribault County..... | 72 | 65 | 59 | 90.8 | 6 | 2.29 | 1.33 | 7 | 0 | 3.0 | 3.3 | 0.0 |
| Ronneby CDP, Benton County..... | 27 | 26 | 23 | 88.5 | 3 | 2.57 | 2.67 | 1 | 0 | 0.0 | 0.0 | 0.0 |
| Roome township, Polk County..... | 66 | 62 | 57 | 91.9 | 5 | 2.91 | 2.20 | 4 | 0 | 3.1 | 0.0 | 28.6 |
| Roosevelt township, Beltrami County..... | 151 | 99 | 89 | 89.9 | 10 | 2.26 | 2.40 | 52 | 38 | 2.0 | 2.2 | 0.0 |
| Roosevelt township, Crow Wing County..... | 724 | 270 | 240 | 88.9 | 30 | 2.25 | 2.07 | 454 | 432 | 3.9 | 3.6 | 6.3 |
| Roosevelt city..... | 77 | 61 | 56 | 91.8 | 5 | 2.57 | 1.40 | 16 | 6 | 1.5 | 1.6 | 0.0 |
| Lake of the Woods County (part)..... | 3 | 3 | 3 | 100.0 | 0 | 2.33 | 0.00 | 0 | 0 | 0.0 | 0.0 | (X) |
| Roseau County (part)..... | 74 | 58 | 53 | 91.4 | 5 | 2.58 | 1.40 | 16 | 6 | 1.5 | 1.7 | 0.0 |
| Roscoe township, Goodhue County..... | 278 | 265 | 244 | 92.1 | 21 | 2.81 | 2.19 | 13 | 2 | 1.9 | 1.6 | 4.5 |
| Roscoe city, Stearns County..... | 56 | 48 | 43 | 89.6 | 5 | 2.21 | 1.40 | 8 | 0 | 5.9 | 2.3 | 28.6 |
| Roseau city, Roseau County..... | 1,288 | 1,142 | 756 | 66.2 | 386 | 2.53 | 1.63 | 146 | 5 | 8.2 | 3.1 | 16.8 |
| Rosebud township, Polk County..... | 147 | 128 | 112 | 87.5 | 16 | 2.73 | 2.81 | 19 | 8 | 0.8 | 0.9 | 0.0 |
| Rose Creek city, Mower County..... | 167 | 162 | 130 | 80.2 | 32 | 2.57 | 1.88 | 5 | 1 | 1.2 | 0.8 | 3.0 |
| Rosedale township, Mahnomen County..... | 59 | 52 | 45 | 86.5 | 7 | 2.64 | 2.29 | 7 | 5 | 1.9 | 0.0 | 12.5 |
| Rose Dell township, Rock County..... | 86 | 78 | 69 | 88.5 | 9 | 2.72 | 3.11 | 8 | 0 | 2.4 | 2.8 | 0.0 |
| Rose Hill township, Cottonwood County..... | 72 | 63 | 53 | 84.1 | 10 | 2.75 | 2.00 | 9 | 1 | 1.5 | 0.0 | 9.1 |
| Roseland township, Kandiyohi County..... | 155 | 147 | 128 | 87.1 | 19 | 2.48 | 2.79 | 8 | 0 | 1.3 | 1.5 | 0.0 |
| Rosemount city, Dakota County..... | 7,853 | 7,587 | 6,639 | 87.5 | 948 | 2.92 | 2.59 | 266 | 32 | 1.9 | 1.6 | 3.6 |
| Rosendale township, Watonwan County..... | 137 | 122 | 117 | 95.9 | 5 | 2.47 | 2.20 | 15 | 1 | 3.2 | 0.8 | 37.5 |
| Roseville township, Grant County..... | 55 | 51 | 47 | 92.2 | 4 | 2.40 | 2.75 | 4 | 1 | 1.9 | 2.1 | 0.0 |
| Roseville township, Kandiyohi County..... | 279 | 233 | 201 | 86.3 | 32 | 2.64 | 2.84 | 46 | 29 | 1.7 | 1.0 | 5.7 |
| Roseville city, Ramsey County..... | 15,490 | 14,623 | 9,831 | 67.2 | 4,792 | 2.34 | 1.92 | 867 | 91 | 4.0 | 1.2 | 9.2 |
| Rosewood township, Chippewa County..... | 137 | 128 | 112 | 87.5 | 16 | 2.69 | 2.94 | 9 | 3 | 1.5 | 1.8 | 0.0 |
| Rosing township, Morrison County..... | 113 | 63 | 61 | 96.8 | 2 | 2.26 | 4.00 | 50 | 43 | 1.5 | 1.6 | 0.0 |
| Ross township, Roseau County..... | 176 | 162 | 157 | 96.9 | 5 | 2.66 | 2.20 | 14 | 4 | 1.2 | 1.3 | 0.0 |
| Ross Lake township, Crow Wing County..... | 481 | 80 | 73 | 91.3 | 7 | 2.07 | 2.00 | 401 | 382 | 8.0 | 8.8 | 0.0 |
| Rost township, Jackson County..... | 89 | 83 | 68 | 81.9 | 15 | 2.51 | 2.67 | 6 | 0 | 0.0 | 0.0 | 0.0 |
| Rothsay city..... | 250 | 211 | 176 | 83.4 | 35 | 2.41 | 1.94 | 39 | 13 | 3.6 | 1.7 | 12.2 |
| Otter Tail County (part)..... | 118 | 95 | 77 | 81.1 | 18 | 2.38 | 2.00 | 23 | 11 | 1.0 | 0.0 | 5.3 |
| Wilkin County (part)..... | 132 | 116 | 99 | 85.3 | 17 | 2.44 | 1.88 | 16 | 2 | 5.6 | 2.9 | 18.2 |

Table 12.

Housing Occupancy and Tenure: 2010—Con.

[For information on confidentiality protection, nonsampling error, and definitions, see Selected Appendixes at <www.census.gov/prod/cen2010/cph-1-a.pdf>]

| State County Place and County Subdivision | Total housing units | Occupied housing units | | | | | | Vacant housing units | | | | |
|---|---------------------------|------------------------|----------------|--|--------------------|-----------------------------|------------------------------|----------------------|--|----------------------|----------------|--------|
| | | Total | Owner occupied | | Renter occupied | Average household size | | Total | For seasonal, recrea- tional, or occasional use | Vacancy rate | | |
| | | | Number | Percent of occupied housing units | | Owner- occupied units | Renter- occupied units | | | Available housing | Home- owner | Rental |
| | | | | | | | | | | | | |
| PLACE AND COUNTY SUBDIVISION—Con. | | | | | | | | | | | | |
| Round Grove township, McLeod County..... | 119 | 109 | 95 | 87.2 | 14 | 2.38 | 1.79 | 10 | 1 | 2.7 | 3.1 | 0.0 |
| Round Lake township, Becker County..... | 291 | 70 | 58 | 82.9 | 12 | 2.59 | 2.75 | 221 | 215 | 1.4 | 0.0 | 7.7 |
| Round Lake township, Jackson County..... | 72 | 66 | 56 | 84.8 | 10 | 2.45 | 2.90 | 6 | 1 | 0.0 | 0.0 | 0.0 |
| Round Lake city, Nobles County..... | 210 | 184 | 139 | 75.5 | 45 | 2.12 | 1.80 | 26 | 1 | 8.0 | 2.1 | 22.4 |
| Round Prairie township, Todd County..... | 297 | 253 | 233 | 92.1 | 20 | 2.85 | 2.10 | 44 | 27 | 1.6 | 1.7 | 0.0 |
| Royal township, Lincoln County..... | 115 | 82 | 65 | 79.3 | 17 | 2.49 | 1.59 | 33 | 6 | 9.7 | 0.0 | 34.6 |
| Royalton city..... | 487 | 455 | 335 | 73.6 | 120 | 2.84 | 2.32 | 32 | 0 | 5.8 | 5.6 | 6.2 |
| Benton County (part)..... | 1 | 1 | 1 | 100.0 | 0 | 3.00 | 0.00 | 0 | 0 | 0.0 | 0.0 | (X) |
| Morrison County (part)..... | 486 | 454 | 334 | 73.6 | 120 | 2.84 | 2.32 | 32 | 0 | 5.8 | 5.6 | 6.2 |
| Royalton township, Pine County..... | 486 | 414 | 380 | 91.8 | 34 | 2.78 | 2.97 | 72 | 53 | 1.4 | 1.6 | 0.0 |
| Roy Lake CDP..... | 48 | 6 | 5 | 83.3 | 1 | 1.80 | 3.00 | 42 | 42 | 0.0 | 0.0 | 0.0 |
| Clearwater County (part)..... | 33 | 5 | 4 | 80.0 | 1 | 2.00 | 3.00 | 28 | 28 | 0.0 | 0.0 | 0.0 |
| Mahnomen County (part)..... | 15 | 1 | 1 | 100.0 | 0 | 1.00 | 0.00 | 14 | 14 | 0.0 | 0.0 | (X) |
| Rulien township, Lake of the Woods County..... | 4 | 0 | 0 | (X) | 0 | 0.00 | 0.00 | 4 | 4 | (X) | (X) | (X) |
| Runeberg township, Becker County..... | 230 | 163 | 150 | 92.0 | 13 | 3.04 | 2.31 | 67 | 46 | 2.4 | 1.9 | 7.1 |
| Rush City city, Chisago County..... | 908 | 844 | 546 | 64.7 | 298 | 2.55 | 2.20 | 64 | 4 | 4.6 | 4.2 | 5.4 |
| Rushford city, Fillmore County..... | 772 | 706 | 514 | 72.8 | 192 | 2.53 | 1.88 | 66 | 9 | 3.5 | 1.3 | 8.9 |
| Rushford Village city, Fillmore County..... | 325 | 305 | 282 | 92.5 | 23 | 2.67 | 2.35 | 20 | 9 | 0.3 | 0.4 | 0.0 |
| Rush Lake township, Otter Tail County..... | 813 | 401 | 360 | 89.8 | 41 | 2.38 | 2.76 | 412 | 394 | 2.4 | 1.9 | 6.8 |
| Rushmore city, Nobles County..... | 173 | 154 | 129 | 83.8 | 25 | 2.19 | 2.36 | 19 | 0 | 3.7 | 3.0 | 7.4 |
| Rushseba township, Chisago County..... | 338 | 302 | 273 | 90.4 | 29 | 2.65 | 2.79 | 36 | 15 | 1.9 | 1.8 | 3.3 |
| Russell city, Lyon County..... | 175 | 157 | 130 | 82.8 | 27 | 2.22 | 1.85 | 18 | 0 | 2.4 | 1.5 | 6.9 |
| Russia township, Polk County..... | 16 | 14 | 13 | 92.9 | 1 | 2.00 | 1.00 | 2 | 0 | 0.0 | 0.0 | 0.0 |
| Ruthton city, Pipestone County..... | 128 | 110 | 97 | 88.2 | 13 | 2.23 | 1.92 | 18 | 1 | 3.5 | 1.0 | 18.8 |
| Rutland township, Martin County..... | 168 | 160 | 138 | 86.3 | 22 | 2.73 | 2.73 | 8 | 2 | 0.6 | 0.0 | 4.3 |
| Rutledge city, Pine County..... | 130 | 94 | 80 | 85.1 | 14 | 2.48 | 2.21 | 36 | 33 | 1.1 | 1.2 | 0.0 |
| Sabin city, Clay County..... | 187 | 180 | 174 | 96.7 | 6 | 2.94 | 1.67 | 7 | 0 | 1.6 | 1.1 | 14.3 |
| Sacred Heart city, Renville County..... | 282 | 235 | 175 | 74.5 | 60 | 2.45 | 1.98 | 47 | 1 | 13.3 | 11.2 | 18.9 |
| Sacred Heart township, Renville County..... | 116 | 108 | 92 | 85.2 | 16 | 2.50 | 2.50 | 8 | 2 | 0.0 | 0.0 | 0.0 |
| Sago township, Itasca County..... | 111 | 72 | 66 | 91.7 | 6 | 2.52 | 1.67 | 39 | 31 | 4.0 | 4.3 | 0.0 |
| St. Anthony city (Hennepin and Ramsey Counties)..... | 4,098 | 3,848 | 2,398 | 62.3 | 1,450 | 2.30 | 1.79 | 250 | 31 | 4.3 | 1.6 | 8.3 |
| Hennepin County (part)..... | 2,319 | 2,210 | 1,882 | 85.2 | 328 | 2.40 | 1.88 | 109 | 13 | 3.0 | 1.0 | 12.8 |
| Ramsey County (part)..... | 1,779 | 1,638 | 516 | 31.5 | 1,122 | 1.91 | 1.77 | 141 | 18 | 5.9 | 3.6 | 7.0 |
| St. Anthony city (Stearns County), Stearns County..... | 33 | 30 | 26 | 86.7 | 4 | 3.00 | 2.00 | 3 | 1 | 0.0 | 0.0 | 0.0 |
| St. Augusta city, Stearns County..... | 1,184 | 1,154 | 1,086 | 94.1 | 68 | 2.90 | 2.29 | 30 | 7 | 0.3 | 0.2 | 2.9 |
| St. Bonifacius city, Hennepin County..... | 912 | 863 | 743 | 86.1 | 120 | 2.69 | 2.36 | 49 | 6 | 3.1 | 1.7 | 11.1 |
| St. Charles city, Winona County..... | 1,532 | 1,416 | 1,038 | 73.3 | 378 | 2.81 | 2.04 | 116 | 5 | 4.1 | 2.1 | 9.4 |
| St. Charles township, Winona County..... | 218 | 202 | 180 | 89.1 | 22 | 3.22 | 2.27 | 16 | 7 | 1.0 | 0.5 | 4.3 |
| St. Clair city, Blue Earth County..... | 313 | 303 | 265 | 87.5 | 38 | 2.97 | 2.16 | 10 | 0 | 2.6 | 0.7 | 13.3 |
| St. Cloud city..... | 27,338 | 25,439 | 13,572 | 53.4 | 11,867 | 2.49 | 2.23 | 1,899 | 96 | 5.1 | 2.2 | 8.2 |
| Benton County (part)..... | 3,231 | 2,950 | 1,044 | 35.4 | 1,906 | 2.48 | 1.94 | 281 | 2 | 7.3 | 2.9 | 9.5 |
| Sherburne County (part)..... | 2,558 | 2,366 | 975 | 41.2 | 1,391 | 2.36 | 2.20 | 192 | 15 | 5.6 | 2.8 | 7.4 |
| Stearns County (part)..... | 21,549 | 20,123 | 11,553 | 57.4 | 8,570 | 2.50 | 2.30 | 1,426 | 79 | 4.7 | 2.1 | 8.1 |
| St. Francis city..... | 2,650 | 2,520 | 2,175 | 86.3 | 345 | 2.88 | 2.76 | 130 | 10 | 3.0 | 2.5 | 6.2 |
| Anoka County (part)..... | 2,650 | 2,520 | 2,175 | 86.3 | 345 | 2.88 | 2.76 | 130 | 10 | 3.0 | 2.5 | 6.2 |
| Isanti County (part)..... | 0 | 0 | 0 | (X) | 0 | 0.00 | 0.00 | 0 | 0 | (X) | (X) | (X) |
| St. George township, Benton County..... | 412 | 398 | 362 | 91.0 | 36 | 2.88 | 3.03 | 14 | 2 | 0.7 | 0.8 | 0.0 |
| St. Hilaire city, Pennington County..... | 131 | 123 | 99 | 80.5 | 24 | 2.36 | 1.88 | 8 | 2 | 2.4 | 1.0 | 7.7 |
| St. James city, Watonwan County..... | 2,039 | 1,839 | 1,275 | 69.3 | 564 | 2.63 | 2.11 | 200 | 6 | 6.4 | 2.9 | 13.4 |
| St. James township, Watonwan County..... | 122 | 108 | 102 | 94.4 | 6 | 2.34 | 3.50 | 14 | 2 | 1.8 | 1.0 | 14.3 |
| St. Johns township, Kandiyohi County..... | 162 | 153 | 128 | 83.7 | 25 | 2.65 | 2.88 | 9 | 0 | 1.9 | 0.8 | 7.4 |
| St. Joseph township, Kittson County..... | 36 | 24 | 22 | 91.7 | 2 | 2.45 | 1.00 | 12 | 9 | 0.0 | 0.0 | 0.0 |
| St. Joseph city, Stearns County..... | 1,912 | 1,845 | 1,407 | 76.3 | 438 | 2.55 | 2.83 | 67 | 7 | 2.1 | 1.5 | 3.7 |
| St. Joseph township, Stearns County..... | 740 | 704 | 627 | 89.1 | 77 | 2.71 | 2.92 | 36 | 4 | 2.6 | 2.5 | 3.7 |
| St. Lawrence township, Scott County..... | 166 | 161 | 155 | 96.3 | 6 | 3.02 | 2.50 | 5 | 0 | 0.6 | 0.6 | 0.0 |
| St. Leo city, Yellow Medicine County..... | 58 | 51 | 40 | 78.4 | 11 | 2.13 | 1.36 | 7 | 0 | 10.5 | 4.8 | 26.7 |
| St. Louis Park city, Hennepin County..... | 23,285 | 21,743 | 13,191 | 60.7 | 8,552 | 2.19 | 1.83 | 1,542 | 131 | 4.8 | 1.6 | 9.2 |
| St. Martin city, Stearns County..... | 126 | 119 | 105 | 88.2 | 14 | 2.72 | 1.57 | 7 | 0 | 4.0 | 1.9 | 17.6 |
| St. Martin township, Stearns County..... | 173 | 171 | 158 | 92.4 | 13 | 3.23 | 2.62 | 2 | 0 | 0.6 | 0.0 | 7.1 |
| St. Mary township, Waseca County..... | 164 | 160 | 142 | 88.8 | 18 | 2.96 | 2.22 | 4 | 0 | 1.8 | 1.4 | 5.3 |
| St. Marys Point city, Washington County..... | 164 | 149 | 137 | 91.9 | 12 | 2.45 | 2.67 | 15 | 7 | 2.6 | 2.1 | 7.7 |
| St. Mathias township, Crow Wing County..... | 250 | 231 | 211 | 91.3 | 20 | 2.74 | 2.15 | 19 | 10 | 0.9 | 0.5 | 4.5 |
| St. Michael city, Wright County..... | 5,482 | 5,239 | 4,731 | 90.3 | 508 | 3.18 | 2.67 | 243 | 37 | 2.2 | 1.8 | 5.7 |
| St. Olaf township, Otter Tail County..... | 194 | 140 | 127 | 90.7 | 13 | 2.46 | 2.54 | 54 | 44 | 3.4 | 3.1 | 7.1 |
| St. Paul city, Ramsey County..... | 120,795 | 111,001 | 56,993 | 51.3 | 54,008 | 2.62 | 2.30 | 9,794 | 486 | 4.9 | 2.7 | 7.2 |
| St. Paul Park city, Washington County..... | 2,079 | 1,970 | 1,618 | 82.1 | 352 | 2.70 | 2.50 | 109 | 15 | 2.5 | 1.9 | 5.3 |

Table 12.

Housing Occupancy and Tenure: 2010—Con.

[For information on confidentiality protection, nonsampling error, and definitions, see Selected Appendixes at <www.census.gov/prod/cen2010/cph-1-a.pdf>]

| State County Place and County Subdivision | Total housing units | Occupied housing units | | | | | | Vacant housing units | | | | |
|---|---------------------------|------------------------|----------------|--|--------------------|-----------------------------|------------------------------|----------------------|--|----------------------|----------------|--------|
| | | Total | Owner occupied | | Renter occupied | Average household size | | Total | For seasonal, recrea- tional, or occasional use | Vacancy rate | | |
| | | | Number | Percent of occupied housing units | | Owner- occupied units | Renter- occupied units | | | Available housing | Home- owner | Rental |
| | | | | | | | | | | | | |
| PLACE AND COUNTY SUBDIVISION—Con. | | | | | | | | | | | | |
| St. Peter city, Nicollet County..... | 3,697 | 3,491 | 2,278 | 65.3 | 1,213 | 2.57 | 2.21 | 206 | 14 | 4.0 | 2.8 | 6.3 |
| St. Rosa city, Stearns County..... | 31 | 29 | 27 | 93.1 | 2 | 2.41 | 1.50 | 2 | 0 | 0.0 | 0.0 | 0.0 |
| St. Stephen city, Stearns County..... | 316 | 305 | 277 | 90.8 | 28 | 2.87 | 2.00 | 11 | 1 | 1.0 | 1.1 | 0.0 |
| St. Vincent city, Kittson County..... | 40 | 29 | 28 | 96.6 | 1 | 2.21 | 2.00 | 11 | 1 | 0.0 | 0.0 | 0.0 |
| St. Vincent township, Kittson County..... | 43 | 26 | 23 | 88.5 | 3 | 2.35 | 1.33 | 17 | 3 | 0.0 | 0.0 | 0.0 |
| St. Wendel township, Stearns County..... | 797 | 773 | 739 | 95.6 | 34 | 2.79 | 2.21 | 24 | 9 | 0.9 | 0.9 | 0.0 |
| Salem township, Cass County..... | 82 | 38 | 36 | 94.7 | 2 | 2.58 | 1.00 | 44 | 41 | 2.6 | 2.7 | 0.0 |
| Salem township, Olmsted County..... | 445 | 423 | 378 | 89.4 | 45 | 2.59 | 2.38 | 22 | 4 | 0.7 | 0.8 | 0.0 |
| Salo township, Aitkin County..... | 90 | 49 | 43 | 87.8 | 6 | 2.19 | 1.33 | 41 | 35 | 2.0 | 2.3 | 0.0 |
| Sanborn city, Redwood County..... | 193 | 165 | 143 | 86.7 | 22 | 2.08 | 1.91 | 28 | 2 | 3.4 | 1.4 | 14.3 |
| Sand Creek township, Scott County..... | 575 | 554 | 472 | 85.2 | 82 | 2.86 | 1.90 | 21 | 3 | 2.1 | 2.1 | 2.4 |
| Sanders township, Pennington County..... | 122 | 109 | 102 | 93.6 | 7 | 2.81 | 1.57 | 13 | 5 | 0.9 | 0.0 | 12.5 |
| Sand Lake township, Itasca County..... | 240 | 67 | 63 | 94.0 | 4 | 2.13 | 3.00 | 173 | 166 | 0.0 | 0.0 | 0.0 |
| Sand Lake UT, St. Louis County..... | 747 | 452 | 429 | 94.9 | 23 | 2.37 | 2.13 | 295 | 261 | 3.0 | 2.3 | 13.8 |
| Sandnes township, Yellow Medicine County..... | 76 | 74 | 68 | 91.9 | 6 | 2.74 | 2.17 | 2 | 0 | 0.0 | 0.0 | 0.0 |
| Sandstone city, Pine County..... | 652 | 602 | 316 | 52.5 | 286 | 2.52 | 2.30 | 50 | 3 | 4.9 | 2.5 | 7.4 |
| Sandstone township, Pine County..... | 406 | 322 | 294 | 91.3 | 28 | 2.53 | 2.75 | 84 | 61 | 2.7 | 2.6 | 3.4 |
| Sandsville township, Polk County..... | 30 | 27 | 25 | 92.6 | 2 | 2.48 | 2.50 | 3 | 3 | 0.0 | 0.0 | 0.0 |
| Sandy township, St. Louis County..... | 185 | 159 | 148 | 93.1 | 11 | 2.29 | 1.55 | 26 | 14 | 0.6 | 0.7 | 0.0 |
| Sanford township, Grant County..... | 72 | 65 | 56 | 86.2 | 9 | 2.30 | 2.67 | 7 | 3 | 1.5 | 1.8 | 0.0 |
| San Francisco township, Carver County..... | 322 | 307 | 278 | 90.6 | 29 | 2.75 | 2.34 | 15 | 1 | 2.2 | 1.8 | 6.5 |
| Santiago township, Sherburne County..... | 599 | 578 | 547 | 94.6 | 31 | 3.23 | 4.16 | 21 | 2 | 1.7 | 1.6 | 3.1 |
| Saratoga township, Winona County..... | 203 | 192 | 171 | 89.1 | 21 | 3.32 | 2.38 | 11 | 3 | 0.5 | 0.6 | 0.0 |
| Sargeant city, Mower County..... | 32 | 30 | 28 | 93.3 | 2 | 1.96 | 3.00 | 2 | 0 | 0.0 | 0.0 | 0.0 |
| Sargeant township, Mower County..... | 114 | 105 | 92 | 87.6 | 13 | 2.98 | 2.77 | 9 | 0 | 0.0 | 0.0 | 0.0 |
| Sartell city..... | 6,123 | 5,859 | 4,079 | 69.6 | 1,780 | 2.92 | 1.98 | 264 | 31 | 2.8 | 2.0 | 4.7 |
| Benton County (part)..... | 947 | 901 | 496 | 55.0 | 405 | 2.43 | 1.64 | 46 | 5 | 3.7 | 2.5 | 5.2 |
| Stearns County (part)..... | 5,176 | 4,958 | 3,583 | 72.3 | 1,375 | 2.99 | 2.08 | 218 | 26 | 2.7 | 1.9 | 4.6 |
| Sauk Centre city, Stearns County..... | 1,994 | 1,851 | 1,266 | 68.4 | 585 | 2.44 | 1.96 | 143 | 24 | 4.1 | 1.2 | 10.0 |
| Sauk Centre township, Stearns County..... | 479 | 404 | 370 | 91.6 | 34 | 2.69 | 2.76 | 75 | 64 | 0.5 | 0.3 | 2.9 |
| Sauk Rapids city, Benton County..... | 5,219 | 4,960 | 3,323 | 67.0 | 1,637 | 2.76 | 1.94 | 259 | 3 | 3.7 | 1.2 | 8.3 |
| Sauk Rapids township, Benton County..... | 273 | 264 | 203 | 76.9 | 61 | 2.47 | 1.36 | 9 | 2 | 1.5 | 1.0 | 3.2 |
| Savage city, Scott County..... | 9,429 | 9,116 | 7,936 | 87.1 | 1,180 | 2.97 | 2.86 | 313 | 34 | 2.0 | 1.6 | 4.5 |
| Savannah township, Becker County..... | 137 | 68 | 64 | 94.1 | 4 | 2.42 | 2.00 | 69 | 63 | 1.4 | 1.5 | 0.0 |
| Scambler township, Otter Tail County..... | 518 | 215 | 195 | 90.7 | 20 | 2.18 | 2.50 | 303 | 278 | 3.1 | 3.4 | 0.0 |
| Scandia township, Polk County..... | 27 | 27 | 24 | 88.9 | 3 | 2.83 | 2.00 | 0 | 0 | 0.0 | 0.0 | 0.0 |
| Scandia city, Washington County..... | 1,704 | 1,499 | 1,384 | 92.3 | 115 | 2.67 | 1.95 | 205 | 167 | 0.9 | 0.8 | 2.5 |
| Scandia Valley township, Morrison County..... | 1,690 | 527 | 472 | 89.6 | 55 | 2.26 | 2.24 | 1,163 | 1,096 | 6.3 | 4.0 | 22.2 |
| Scanlon city, Carlton County..... | 448 | 426 | 345 | 81.0 | 81 | 2.43 | 1.72 | 22 | 2 | 3.0 | 1.4 | 9.0 |
| Schoolcraft township, Hubbard County..... | 86 | 43 | 39 | 90.7 | 4 | 2.26 | 3.75 | 43 | 40 | 4.4 | 0.0 | 33.3 |
| Schroeder township, Cook County..... | 323 | 99 | 84 | 84.8 | 15 | 2.17 | 1.53 | 224 | 212 | 6.5 | 0.0 | 30.4 |
| Sciota township, Dakota County..... | 145 | 140 | 128 | 91.4 | 12 | 2.93 | 2.92 | 5 | 0 | 1.4 | 0.8 | 7.7 |
| Scott township, Stevens County..... | 65 | 52 | 45 | 86.5 | 7 | 2.67 | 3.43 | 13 | 8 | 1.9 | 0.0 | 11.1 |
| Seaforth city, Redwood County..... | 38 | 35 | 32 | 91.4 | 3 | 2.44 | 2.67 | 3 | 0 | 0.0 | 0.0 | 0.0 |
| Searles CDP, Brown County..... | 79 | 74 | 65 | 87.8 | 9 | 2.18 | 2.44 | 5 | 0 | 6.3 | 4.4 | 18.2 |
| Seavey township, Aitkin County..... | 85 | 32 | 28 | 87.5 | 4 | 2.00 | 1.25 | 53 | 53 | 0.0 | 0.0 | 0.0 |
| Sebekia city, Wadena County..... | 364 | 321 | 229 | 71.3 | 92 | 2.40 | 1.76 | 43 | 5 | 5.0 | 5.8 | 3.2 |
| Second Assessment UT, Crow Wing County..... | 85 | 45 | 42 | 93.3 | 3 | 2.57 | 3.00 | 40 | 38 | 0.0 | 0.0 | 0.0 |
| Sedan city, Pope County..... | 28 | 21 | 20 | 95.2 | 1 | 2.15 | 2.00 | 7 | 2 | 4.3 | 4.5 | 0.0 |
| Seely township, Faribault County..... | 89 | 83 | 76 | 91.6 | 7 | 2.22 | 3.43 | 6 | 0 | 2.3 | 1.3 | 12.5 |
| Selma township, Cottonwood County..... | 89 | 82 | 72 | 87.8 | 10 | 2.31 | 2.70 | 7 | 2 | 0.0 | 0.0 | 0.0 |
| Severance township, Sibley County..... | 118 | 103 | 86 | 83.5 | 17 | 2.52 | 2.12 | 15 | 1 | 1.9 | 0.0 | 10.5 |
| Seward township, Nobles County..... | 89 | 82 | 73 | 89.0 | 9 | 2.58 | 2.22 | 7 | 4 | 1.2 | 0.0 | 9.1 |
| Shafer city, Chisago County..... | 402 | 379 | 341 | 90.0 | 38 | 2.83 | 2.13 | 23 | 0 | 3.8 | 2.6 | 13.6 |
| Shafer township, Chisago County..... | 412 | 378 | 350 | 92.6 | 28 | 2.79 | 2.32 | 34 | 16 | 1.3 | 1.4 | 0.0 |
| Shakopee city, Scott County..... | 13,339 | 12,772 | 9,827 | 76.9 | 2,945 | 2.90 | 2.62 | 567 | 30 | 2.7 | 1.5 | 6.2 |
| Shamrock township, Aitkin County..... | 2,316 | 646 | 586 | 90.7 | 60 | 1.94 | 2.27 | 1,670 | 1,604 | 5.4 | 5.3 | 6.2 |
| Shaokatan township, Lincoln County..... | 111 | 70 | 66 | 94.3 | 4 | 2.58 | 2.00 | 41 | 34 | 2.8 | 0.0 | 33.3 |
| Sharon township, Le Sueur County..... | 251 | 242 | 229 | 94.6 | 13 | 2.63 | 2.62 | 9 | 1 | 1.6 | 1.3 | 7.1 |
| Shelburne township, Lyon County..... | 80 | 68 | 65 | 95.6 | 3 | 2.51 | 5.00 | 12 | 1 | 0.0 | 0.0 | 0.0 |
| Shelby township, Blue Earth County..... | 120 | 108 | 97 | 89.8 | 11 | 2.45 | 2.45 | 12 | 0 | 6.1 | 4.9 | 15.4 |
| Sheldon township, Houston County..... | 129 | 112 | 97 | 86.6 | 15 | 2.41 | 2.13 | 17 | 10 | 3.4 | 3.0 | 6.3 |
| Shell Lake township, Becker County..... | 269 | 132 | 119 | 90.2 | 13 | 2.20 | 2.38 | 137 | 129 | 3.6 | 3.2 | 7.1 |
| Shell River township, Wadena County..... | 193 | 98 | 92 | 93.9 | 6 | 2.39 | 2.17 | 95 | 85 | 4.8 | 2.1 | 30.0 |
| Shell Rock township, Freeborn County..... | 194 | 180 | 141 | 78.3 | 39 | 2.36 | 2.41 | 14 | 1 | 1.6 | 0.7 | 4.9 |
| Shelly city, Norman County..... | 117 | 90 | 71 | 78.9 | 19 | 2.20 | 1.84 | 27 | 0 | 7.1 | 6.6 | 9.1 |
| Shelly township, Norman County..... | 60 | 50 | 43 | 86.0 | 7 | 2.28 | 2.43 | 10 | 2 | 1.9 | 0.0 | 12.5 |
| Sherburn city, Martin County..... | 563 | 500 | 364 | 72.8 | 136 | 2.39 | 1.79 | 63 | 5 | 4.9 | 4.2 | 6.8 |
| Sheridan township, Redwood County..... | 85 | 81 | 72 | 88.9 | 9 | 2.44 | 2.33 | 4 | 1 | 0.0 | 0.0 | 0.0 |
| Sherman township, Redwood County..... | 130 | 122 | 108 | 88.5 | 14 | 2.94 | 3.79 | 8 | 2 | 0.8 | 0.0 | 6.7 |
| Shetek township, Murray County..... | 271 | 136 | 125 | 91.9 | 11 | 2.20 | 1.91 | 135 | 126 | 2.1 | 1.6 | 8.3 |
| Shevlin city, Clearwater County..... | 82 | 71 | 59 | 83.1 | 12 | 2.59 | 1.92 | 11 | 2 | 0.0 | 0.0 | 0.0 |

Table 12.

Housing Occupancy and Tenure: 2010—Con.

[For information on confidentiality protection, nonsampling error, and definitions, see Selected Appendixes at <www.census.gov/prod/cen2010/cph-1-a.pdf>]

| State County Place and County Subdivision | Total housing units | Occupied housing units | | | | | | Vacant housing units | | | | |
|---|---------------------------|------------------------|----------------|--|--------------------|-----------------------------|------------------------------|----------------------|--|----------------------|----------------|--------|
| | | Total | Owner occupied | | Renter occupied | Average household size | | Total | For seasonal, recrea- tional, or occasional use | Vacancy rate | | |
| | | | Number | Percent of occupied housing units | | Owner- occupied units | Renter- occupied units | | | Available housing | Home- owner | Rental |
| | | | | | | | | | | | | |
| PLACE AND COUNTY SUBDIVISION—Con. | | | | | | | | | | | | |
| Shevlin township, Clearwater County..... | 201 | 178 | 155 | 87.1 | 23 | 2.54 | 2.52 | 23 | 8 | 3.8 | 1.9 | 14.8 |
| Shible township, Swift County..... | 63 | 53 | 43 | 81.1 | 10 | 2.28 | 2.60 | 10 | 6 | 0.0 | 0.0 | 0.0 |
| Shieldsville township, Rice County..... | 597 | 455 | 412 | 90.5 | 43 | 2.52 | 2.33 | 142 | 115 | 2.2 | 1.7 | 6.5 |
| Shingobee township, Cass County..... | 1,366 | 648 | 565 | 87.2 | 83 | 2.28 | 2.61 | 688 | 611 | 4.8 | 4.1 | 9.8 |
| Shooks township, Beltrami County..... | 99 | 72 | 66 | 91.7 | 6 | 2.68 | 2.00 | 27 | 18 | 1.3 | 1.4 | 0.0 |
| Shoreview city, Ramsey County..... | 10,826 | 10,402 | 8,837 | 85.0 | 1,565 | 2.45 | 2.04 | 424 | 74 | 2.4 | 1.3 | 8.0 |
| Shorewood city, Hennepin County..... | 2,812 | 2,658 | 2,432 | 91.5 | 226 | 2.78 | 2.35 | 154 | 67 | 2.1 | 1.7 | 6.6 |
| Shotley township, Beltrami County..... | 152 | 18 | 17 | 94.4 | 1 | 1.94 | 2.00 | 134 | 128 | 18.2 | 19.0 | 0.0 |
| Shotley Brook UT, Beltrami County..... | 20 | 13 | 13 | 100.0 | 0 | 1.92 | 0.00 | 7 | 7 | 0.0 | 0.0 | (X) |
| Sibley township, Sibley County..... | 119 | 111 | 93 | 83.8 | 18 | 2.30 | 2.28 | 8 | 2 | 1.8 | 2.1 | 0.0 |
| Sigel township, Brown County..... | 157 | 150 | 140 | 93.3 | 10 | 2.33 | 1.80 | 7 | 1 | 0.0 | 0.0 | 0.0 |
| Silver township, Carlton County..... | 210 | 174 | 159 | 91.4 | 15 | 2.63 | 2.60 | 36 | 33 | 0.6 | 0.6 | 0.0 |
| Silver Bay city, Lake County..... | 974 | 836 | 721 | 86.2 | 115 | 2.20 | 1.93 | 138 | 95 | 2.9 | 2.3 | 6.4 |
| Silver Brook township, Carlton County..... | 249 | 244 | 222 | 91.0 | 22 | 2.65 | 2.68 | 5 | 1 | 0.4 | 0.4 | 0.0 |
| Silver Creek township, Lake County..... | 1,073 | 503 | 461 | 91.7 | 42 | 2.25 | 2.40 | 570 | 471 | 14.1 | 4.1 | 60.0 |
| Silver Creek CDP, Wright County..... | 105 | 92 | 84 | 91.3 | 8 | 2.81 | 2.50 | 13 | 8 | 1.1 | 0.0 | 11.1 |
| Silver Creek township, Wright County..... | 982 | 847 | 775 | 91.5 | 72 | 2.76 | 2.63 | 135 | 105 | 1.7 | 1.4 | 5.3 |
| Silver Lake city, McLeod County..... | 379 | 352 | 266 | 75.6 | 86 | 2.55 | 1.85 | 27 | 1 | 4.3 | 2.9 | 8.5 |
| Silver Lake township, Martin County..... | 219 | 199 | 179 | 89.9 | 20 | 2.61 | 2.55 | 20 | 9 | 1.5 | 1.1 | 4.8 |
| Silver Leaf township, Becker County..... | 204 | 187 | 165 | 88.2 | 22 | 2.85 | 2.91 | 17 | 8 | 1.1 | 0.0 | 8.3 |
| Silverton township, Pennington County..... | 78 | 74 | 63 | 85.1 | 11 | 2.63 | 1.91 | 4 | 0 | 1.3 | 1.6 | 0.0 |
| Sinclair township, Clearwater County..... | 158 | 75 | 68 | 90.7 | 7 | 2.19 | 2.14 | 83 | 74 | 2.6 | 0.0 | 22.2 |
| Sinnott township, Marshall County..... | 24 | 15 | 13 | 86.7 | 2 | 1.69 | 1.00 | 9 | 2 | 6.3 | 0.0 | 33.3 |
| Sioux Agency township, Yellow Medicine County..... | 108 | 95 | 85 | 89.5 | 10 | 2.34 | 2.60 | 13 | 1 | 0.0 | 0.0 | 0.0 |
| Sioux Valley township, Jackson County..... | 89 | 75 | 59 | 78.7 | 16 | 2.68 | 2.13 | 14 | 1 | 0.0 | 0.0 | 0.0 |
| Six Mile Grove township, Swift County..... | 67 | 62 | 55 | 88.7 | 7 | 2.78 | 2.57 | 5 | 1 | 1.6 | 0.0 | 12.5 |
| Skagen township, Roseau County..... | 104 | 91 | 86 | 94.5 | 5 | 2.62 | 2.00 | 13 | 5 | 2.2 | 2.3 | 0.0 |
| Skandia township, Murray County..... | 68 | 58 | 53 | 91.4 | 5 | 3.02 | 2.40 | 10 | 5 | 0.0 | 0.0 | 0.0 |
| Skane township, Kittson County..... | 26 | 19 | 18 | 94.7 | 1 | 2.44 | 2.00 | 7 | 1 | 0.0 | 0.0 | 0.0 |
| Skelton township, Carlton County..... | 204 | 157 | 143 | 91.1 | 14 | 2.61 | 2.36 | 47 | 35 | 0.6 | 0.7 | 0.0 |
| Skree township, Clay County..... | 68 | 61 | 58 | 95.1 | 3 | 2.53 | 4.00 | 7 | 3 | 1.6 | 1.7 | 0.0 |
| Skyline city, Blue Earth County..... | 118 | 113 | 109 | 96.5 | 4 | 2.46 | 3.25 | 5 | 2 | 1.7 | 1.8 | 0.0 |
| Slater township, Cass County..... | 227 | 98 | 93 | 94.9 | 5 | 2.11 | 1.20 | 129 | 117 | 5.8 | 2.1 | 44.4 |
| Slayton city, Murray County..... | 1,048 | 946 | 684 | 72.3 | 262 | 2.32 | 1.86 | 102 | 6 | 4.6 | 2.4 | 9.9 |
| Slayton township, Murray County..... | 125 | 122 | 112 | 91.8 | 10 | 2.38 | 2.80 | 3 | 1 | 0.8 | 0.9 | 0.0 |
| Sleepy Eye city, Brown County..... | 1,605 | 1,475 | 1,139 | 77.2 | 336 | 2.50 | 1.91 | 130 | 4 | 3.5 | 0.7 | 11.9 |
| Sletten township, Polk County..... | 71 | 62 | 56 | 90.3 | 6 | 2.70 | 4.33 | 9 | 0 | 0.0 | 0.0 | 0.0 |
| Smiley township, Pennington County..... | 217 | 209 | 186 | 89.0 | 23 | 2.77 | 2.78 | 8 | 2 | 0.0 | 0.0 | 0.0 |
| Smoky Hollow township, Cass County..... | 117 | 31 | 27 | 87.1 | 4 | 2.41 | 1.25 | 86 | 82 | 0.0 | 0.0 | 0.0 |
| Sobieski city, Morrison County..... | 91 | 87 | 77 | 88.5 | 10 | 2.35 | 1.40 | 4 | 0 | 0.0 | 0.0 | 0.0 |
| Sodus township, Lyon County..... | 108 | 99 | 93 | 93.9 | 6 | 2.90 | 2.17 | 9 | 0 | 1.0 | 1.0 | 0.0 |
| Solem township, Douglas County..... | 115 | 92 | 85 | 92.4 | 7 | 2.48 | 3.14 | 23 | 17 | 0.0 | 0.0 | 0.0 |
| Soler township, Roseau County..... | 55 | 38 | 37 | 97.4 | 1 | 2.54 | 1.00 | 17 | 16 | 0.0 | 0.0 | 0.0 |
| Solway city, Beltrami County..... | 33 | 32 | 27 | 84.4 | 5 | 2.81 | 4.00 | 1 | 0 | 3.0 | 3.6 | 0.0 |
| Solway township, St. Louis County..... | 801 | 749 | 694 | 92.7 | 55 | 2.60 | 2.18 | 52 | 22 | 1.4 | 0.9 | 8.3 |
| Somers township, Steele County..... | 312 | 299 | 277 | 92.6 | 22 | 2.49 | 1.86 | 13 | 2 | 1.3 | 1.4 | 0.0 |
| Soudan CDP, St. Louis County..... | 244 | 205 | 183 | 89.3 | 22 | 2.20 | 1.95 | 39 | 20 | 5.9 | 3.2 | 23.3 |
| South Bend township, Blue Earth County..... | 727 | 674 | 449 | 66.6 | 225 | 2.60 | 1.90 | 53 | 0 | 4.8 | 1.7 | 10.2 |
| South Branch township, Watonwan County..... | 116 | 111 | 92 | 82.9 | 19 | 2.54 | 2.53 | 5 | 0 | 0.9 | 0.0 | 5.0 |
| Southbrook township, Cottonwood County..... | 38 | 31 | 27 | 87.1 | 4 | 2.63 | 2.00 | 7 | 4 | 0.0 | 0.0 | 0.0 |
| South Clearwater UT, Clearwater County..... | 21 | 4 | 1 | 25.0 | 3 | 2.00 | 2.67 | 17 | 0 | 81.0 | 0.0 | 85.0 |
| South End CDP, Clearwater County..... | 12 | 11 | 9 | 81.8 | 2 | 2.22 | 2.50 | 1 | 0 | 0.0 | 0.0 | 0.0 |
| Southeast Roseau UT, Roseau County..... | 115 | 86 | 77 | 89.5 | 9 | 2.71 | 2.44 | 29 | 24 | 0.0 | 0.0 | 0.0 |
| South Fork township, Kanabec County..... | 314 | 286 | 262 | 91.6 | 24 | 2.74 | 3.00 | 28 | 3 | 3.0 | 2.2 | 11.1 |
| South Harbor township, Mille Lacs County..... | 838 | 341 | 260 | 76.2 | 81 | 2.22 | 2.60 | 497 | 458 | 6.5 | 4.4 | 12.8 |
| South Haven city, Wright County..... | 74 | 70 | 57 | 81.4 | 13 | 2.74 | 2.38 | 4 | 0 | 0.0 | 0.0 | 0.0 |
| South Koochiching UT, Koochiching County..... | 385 | 97 | 87 | 89.7 | 10 | 1.99 | 1.60 | 288 | 275 | 2.0 | 2.2 | 0.0 |
| South Red River township, Kittson County..... | 9 | 6 | 6 | 100.0 | 0 | 3.17 | 0.00 | 3 | 0 | 25.0 | 25.0 | (X) |
| South St. Paul city, Dakota County..... | 8,666 | 8,186 | 5,667 | 69.2 | 2,519 | 2.55 | 2.18 | 480 | 11 | 3.9 | 2.8 | 6.4 |
| Southside township, Wright County..... | 1,219 | 613 | 563 | 91.8 | 50 | 2.50 | 2.26 | 606 | 580 | 1.4 | 1.4 | 2.0 |
| Spalding township, Aitkin County..... | 185 | 120 | 77 | 64.2 | 43 | 2.42 | 3.33 | 65 | 43 | 7.5 | 2.4 | 15.7 |
| Spang township, Itasca County..... | 119 | 107 | 98 | 91.6 | 9 | 2.46 | 2.56 | 12 | 10 | 0.9 | 1.0 | 0.0 |
| Sparta township, Chippewa County..... | 316 | 298 | 256 | 85.9 | 42 | 2.53 | 2.38 | 18 | 4 | 3.6 | 0.8 | 17.6 |
| Spencer township, Aitkin County..... | 263 | 215 | 193 | 89.8 | 22 | 2.34 | 2.64 | 48 | 32 | 1.8 | 1.5 | 4.3 |
| Spencer Brook township, Isanti County..... | 650 | 573 | 545 | 95.1 | 28 | 2.76 | 2.71 | 77 | 53 | 1.0 | 0.5 | 9.7 |
| Spicer city, Kandiyohi County..... | 621 | 520 | 348 | 66.9 | 172 | 2.39 | 1.83 | 101 | 59 | 6.5 | 2.2 | 14.0 |
| Splitland township, Itasca County..... | 139 | 106 | 94 | 88.7 | 12 | 2.36 | 2.33 | 33 | 27 | 3.6 | 4.1 | 0.0 |
| Split Rock township, Carlton County..... | 121 | 71 | 61 | 85.9 | 10 | 2.30 | 2.60 | 50 | 44 | 0.0 | 0.0 | 0.0 |
| Spooner township, Lake of the Woods County..... | 98 | 80 | 74 | 92.5 | 6 | 2.30 | 3.33 | 18 | 11 | 3.6 | 1.3 | 25.0 |
| Spring Brook township, Kittson County..... | 30 | 23 | 23 | 100.0 | 0 | 2.26 | 0.00 | 7 | 3 | 0.0 | 0.0 | (X) |

Table 12.

Housing Occupancy and Tenure: 2010—Con.

[For information on confidentiality protection, nonsampling error, and definitions, see Selected Appendixes at <www.census.gov/prod/cen2010/cph-1-a.pdf>]

| State County Place and County Subdivision | Total housing units | Occupied housing units | | | | | | Vacant housing units | | | | |
|--|---------------------------|------------------------|----------------|--|--------------------|-----------------------------|------------------------------|----------------------|--|----------------------|----------------|--------|
| | | Total | Owner occupied | | Renter occupied | Average household size | | Total | For seasonal, recrea- tional, or occasional use | Vacancy rate | | |
| | | | Number | Percent of occupied housing units | | Owner- occupied units | Renter- occupied units | | | Available housing | Home- owner | Rental |
| | | | | | | | | | | | | |
| PLACE AND COUNTY SUBDIVISION—Con. | | | | | | | | | | | | |
| Spring Creek township, Becker County..... | 40 | 38 | 35 | 92.1 | 3 | 3.06 | 2.33 | 2 | 0 | 2.6 | 0.0 | 25.0 |
| Spring Creek township, Norman County..... | 33 | 28 | 25 | 89.3 | 3 | 2.84 | 3.33 | 5 | 0 | 3.4 | 3.8 | 0.0 |
| Springdale township, Redwood County..... | 90 | 78 | 67 | 85.9 | 11 | 2.66 | 3.55 | 12 | 2 | 1.2 | 0.0 | 7.7 |
| Springfield city, Brown County..... | 1,015 | 913 | 702 | 76.9 | 211 | 2.38 | 1.78 | 102 | 5 | 6.3 | 3.1 | 15.5 |
| Springfield township, Cottonwood County..... | 65 | 56 | 48 | 85.7 | 8 | 2.19 | 1.88 | 9 | 0 | 0.0 | 0.0 | 0.0 |
| Spring Grove city, Houston County..... | 653 | 600 | 445 | 74.2 | 155 | 2.30 | 1.55 | 53 | 11 | 5.0 | 2.2 | 12.4 |
| Spring Grove township, Houston County..... | 167 | 157 | 129 | 82.2 | 28 | 2.60 | 2.04 | 10 | 3 | 1.9 | 1.5 | 3.4 |
| Spring Hill city, Stearns County..... | 39 | 34 | 32 | 94.1 | 2 | 2.47 | 3.00 | 5 | 2 | 8.1 | 8.6 | 0.0 |
| Spring Hill township, Stearns County..... | 125 | 120 | 107 | 89.2 | 13 | 3.16 | 2.31 | 5 | 2 | 0.0 | 0.0 | 0.0 |
| Spring Lake township, Scott County..... | 1,334 | 1,267 | 1,200 | 94.7 | 67 | 2.88 | 2.69 | 67 | 33 | 1.0 | 1.1 | 0.0 |
| Spring Lake Park city..... | 2,795 | 2,672 | 1,950 | 73.0 | 722 | 2.52 | 2.04 | 123 | 2 | 2.9 | 1.3 | 7.1 |
| Anoka County (part)..... | 2,715 | 2,597 | 1,902 | 73.2 | 695 | 2.53 | 2.03 | 118 | 2 | 2.8 | 1.1 | 7.3 |
| Ramsey County (part)..... | 80 | 75 | 48 | 64.0 | 27 | 2.38 | 2.37 | 5 | 0 | 6.3 | 7.7 | 3.6 |
| Spring Park city, Hennepin County..... | 1,072 | 897 | 234 | 26.1 | 663 | 1.94 | 1.57 | 175 | 34 | 12.3 | 2.5 | 15.4 |
| Spring Prairie township, Clay County..... | 116 | 113 | 93 | 82.3 | 20 | 3.06 | 4.15 | 3 | 0 | 0.0 | 0.0 | 0.0 |
| Springvale township, Isanti County..... | 578 | 547 | 507 | 92.7 | 40 | 2.66 | 2.50 | 31 | 8 | 1.1 | 1.2 | 0.0 |
| Spring Valley city, Fillmore County..... | 1,172 | 1,074 | 786 | 73.2 | 288 | 2.41 | 1.86 | 98 | 2 | 4.8 | 2.8 | 9.7 |
| Spring Valley township, Fillmore County..... | 239 | 223 | 206 | 92.4 | 17 | 2.29 | 2.76 | 16 | 4 | 0.0 | 0.0 | 0.0 |
| Springwater township, Rock County..... | 103 | 97 | 84 | 86.6 | 13 | 2.61 | 2.54 | 6 | 2 | 0.0 | 0.0 | 0.0 |
| Spruce township, Roseau County..... | 245 | 218 | 202 | 92.7 | 16 | 2.64 | 2.50 | 27 | 2 | 7.2 | 0.0 | 51.5 |
| Spruce Grove township, Becker County..... | 172 | 133 | 114 | 85.7 | 19 | 3.13 | 2.53 | 39 | 22 | 4.3 | 1.7 | 17.4 |
| Spruce Grove township, Beltrami County..... | 49 | 19 | 19 | 100.0 | 0 | 2.89 | 0.00 | 30 | 30 | 0.0 | 0.0 | (X) |
| Spruce Hill township, Douglas County..... | 186 | 163 | 154 | 94.5 | 9 | 2.71 | 2.56 | 23 | 21 | 0.0 | 0.0 | 0.0 |
| Spruce Valley township, Marshall County..... | 111 | 95 | 87 | 91.6 | 8 | 2.57 | 2.25 | 16 | 9 | 0.0 | 0.0 | 0.0 |
| Squaw Lake city, Itasca County..... | 63 | 39 | 23 | 59.0 | 16 | 2.17 | 3.56 | 24 | 15 | 4.9 | 4.2 | 5.9 |
| Stacy city, Chisago County..... | 591 | 548 | 451 | 82.3 | 97 | 2.75 | 2.21 | 43 | 3 | 5.3 | 2.8 | 15.7 |
| Stafford township, Roseau County..... | 124 | 106 | 100 | 94.3 | 6 | 2.67 | 2.83 | 18 | 4 | 1.8 | 1.0 | 14.3 |
| Stanchfield township, Isanti County..... | 479 | 442 | 397 | 89.8 | 45 | 2.67 | 2.82 | 37 | 11 | 1.8 | 1.7 | 2.2 |
| Stanchfield CDP, Isanti County..... | 46 | 42 | 33 | 78.6 | 9 | 2.73 | 3.11 | 4 | 0 | 2.3 | 2.9 | 0.0 |
| Stanford township, Isanti County..... | 892 | 807 | 755 | 93.6 | 52 | 2.76 | 3.19 | 85 | 51 | 0.6 | 0.4 | 3.7 |
| Stanley township, Lyon County..... | 92 | 89 | 79 | 88.8 | 10 | 2.76 | 2.00 | 3 | 0 | 0.0 | 0.0 | 0.0 |
| Stanton township, Goodhue County..... | 434 | 410 | 385 | 93.9 | 25 | 2.77 | 2.56 | 24 | 11 | 1.0 | 1.0 | 0.0 |
| Staples city..... | 1,469 | 1,222 | 751 | 61.5 | 471 | 2.51 | 1.86 | 247 | 12 | 9.9 | 5.2 | 16.4 |
| Todd County (part)..... | 1,163 | 937 | 586 | 62.5 | 351 | 2.44 | 1.86 | 226 | 10 | 11.3 | 6.1 | 18.7 |
| Wadena County (part)..... | 306 | 285 | 165 | 57.9 | 120 | 2.78 | 1.87 | 21 | 2 | 4.7 | 1.8 | 8.4 |
| Staples township, Todd County..... | 293 | 246 | 227 | 92.3 | 19 | 2.58 | 2.16 | 47 | 28 | 1.2 | 0.4 | 9.5 |
| Star township, Pennington County..... | 65 | 53 | 47 | 88.7 | 6 | 2.34 | 1.67 | 12 | 7 | 1.9 | 2.1 | 0.0 |
| Starbuck city, Pope County..... | 671 | 576 | 420 | 72.9 | 156 | 2.20 | 1.95 | 95 | 31 | 6.5 | 4.1 | 12.4 |
| Stark township, Brown County..... | 147 | 138 | 125 | 90.6 | 13 | 2.62 | 1.62 | 9 | 0 | 0.7 | 0.8 | 0.0 |
| Star Lake township, Otter Tail County..... | 512 | 191 | 181 | 94.8 | 10 | 2.15 | 2.50 | 321 | 297 | 5.9 | 5.2 | 16.7 |
| Stately township, Brown County..... | 69 | 63 | 52 | 82.5 | 11 | 2.85 | 1.55 | 6 | 0 | 0.0 | 0.0 | 0.0 |
| Steamboat River township, Hubbard County | 148 | 56 | 48 | 85.7 | 8 | 2.27 | 2.13 | 92 | 85 | 6.7 | 5.9 | 11.1 |
| Steen city, Rock County..... | 76 | 67 | 53 | 79.1 | 14 | 2.47 | 3.50 | 9 | 1 | 6.9 | 8.6 | 0.0 |
| Steenerson township, Beltrami County..... | 44 | 15 | 13 | 86.7 | 2 | 1.62 | 1.00 | 29 | 28 | 6.3 | 7.1 | 0.0 |
| Stephen city, Marshall County..... | 346 | 304 | 226 | 74.3 | 78 | 2.45 | 1.33 | 42 | 16 | 4.7 | 0.9 | 14.1 |
| Sterling township, Blue Earth County..... | 132 | 118 | 111 | 94.1 | 7 | 2.53 | 2.14 | 14 | 4 | 0.0 | 0.0 | 0.0 |
| Stevens township, Stevens County..... | 35 | 28 | 23 | 82.1 | 5 | 2.65 | 3.20 | 7 | 2 | 6.5 | 4.0 | 16.7 |
| Stewart city, McLeod County..... | 261 | 235 | 179 | 76.2 | 56 | 2.53 | 2.11 | 26 | 0 | 4.4 | 3.2 | 7.9 |
| Stewartville city, Olmsted County..... | 2,425 | 2,318 | 1,882 | 81.2 | 436 | 2.65 | 1.92 | 107 | 7 | 3.2 | 2.8 | 5.2 |
| Stillwater city, Washington County..... | 7,576 | 7,075 | 5,411 | 76.5 | 1,664 | 2.65 | 2.05 | 501 | 96 | 3.8 | 2.4 | 8.1 |
| Stillwater township, Washington County..... | 884 | 856 | 821 | 95.9 | 35 | 2.77 | 2.71 | 28 | 10 | 1.0 | 1.1 | 0.0 |
| Stockholm township, Wright County..... | 344 | 303 | 275 | 90.8 | 28 | 3.04 | 3.18 | 41 | 31 | 1.6 | 1.8 | 0.0 |
| Stockton city, Winona County..... | 282 | 260 | 228 | 87.7 | 32 | 2.75 | 2.16 | 22 | 4 | 3.3 | 1.7 | 13.5 |
| Stokes township, Itasca County..... | 265 | 106 | 99 | 93.4 | 7 | 2.18 | 2.00 | 159 | 155 | 1.9 | 2.0 | 0.0 |
| Stokes township, Roseau County..... | 92 | 88 | 87 | 98.9 | 1 | 2.44 | 3.00 | 4 | 1 | 0.0 | 0.0 | 0.0 |
| Stoneham township, Chippewa County..... | 91 | 87 | 74 | 85.1 | 13 | 2.78 | 2.38 | 4 | 0 | 2.2 | 1.3 | 7.1 |
| Stoney Brook township, St. Louis County..... | 130 | 115 | 103 | 89.6 | 12 | 2.81 | 2.42 | 15 | 12 | 0.9 | 1.0 | 0.0 |
| Stony Brook township, Grant County..... | 87 | 58 | 51 | 87.9 | 7 | 2.33 | 2.00 | 29 | 20 | 1.5 | 1.7 | 0.0 |
| Stony River township, Lake County..... | 345 | 89 | 81 | 91.0 | 8 | 1.88 | 2.63 | 256 | 242 | 8.2 | 2.4 | 40.0 |
| Stony Run township, Yellow Medicine County..... | 173 | 166 | 152 | 91.6 | 14 | 2.65 | 2.07 | 7 | 1 | 1.2 | 1.3 | 0.0 |
| Storden city, Cottonwood County..... | 124 | 104 | 91 | 87.5 | 13 | 2.02 | 2.69 | 20 | 1 | 7.1 | 3.2 | 27.8 |
| Storden township, Cottonwood County..... | 82 | 76 | 60 | 78.9 | 16 | 2.22 | 2.00 | 6 | 0 | 3.8 | 1.6 | 11.1 |
| Stowe Prairie township, Todd County..... | 202 | 181 | 169 | 93.4 | 12 | 2.49 | 2.75 | 21 | 9 | 4.2 | 3.4 | 14.3 |
| Straight River township, Hubbard County..... | 414 | 296 | 262 | 88.5 | 34 | 2.48 | 2.21 | 118 | 96 | 3.9 | 3.0 | 10.5 |
| Strand township, Norman County..... | 55 | 43 | 38 | 88.4 | 5 | 2.24 | 2.80 | 12 | 1 | 0.0 | 0.0 | 0.0 |
| Strandquist city, Marshall County..... | 47 | 32 | 29 | 90.6 | 3 | 2.17 | 2.00 | 15 | 5 | 5.9 | 6.5 | 0.0 |
| Strathcona city, Roseau County..... | 18 | 16 | 16 | 100.0 | 0 | 2.75 | 0.00 | 2 | 0 | 0.0 | 0.0 | (X) |
| Sturgeon township, St. Louis County..... | 84 | 64 | 61 | 95.3 | 3 | 2.21 | 1.67 | 20 | 17 | 3.0 | 3.2 | 0.0 |

Table 12.

Housing Occupancy and Tenure: 2010—Con.

[For information on confidentiality protection, nonsampling error, and definitions, see Selected Appendixes at <www.census.gov/prod/cen2010/cph-1-a.pdf>]

| State County Place and County Subdivision | Total housing units | Occupied housing units | | | | | | Vacant housing units | | | | |
|--|---------------------------|------------------------|----------------|--|--------------------|-----------------------------|------------------------------|----------------------|--|----------------------|----------------|--------|
| | | Total | Owner occupied | | Renter occupied | Average household size | | Total | For seasonal, recrea- tional, or occasional use | Vacancy rate | | |
| | | | Number | Percent of occupied housing units | | Owner- occupied units | Renter- occupied units | | | Available housing | Home- owner | Rental |
| | | | | | | | | | | | | |
| PLACE AND COUNTY SUBDIVISION—Con. | | | | | | | | | | | | |
| Sturgeon Lake city, Pine County..... | 258 | 167 | 142 | 85.0 | 25 | 2.57 | 2.96 | 91 | 83 | 2.9 | 2.7 | 3.8 |
| Sturgeon Lake township, Pine County..... | 182 | 141 | 124 | 87.9 | 17 | 2.42 | 2.47 | 41 | 31 | 0.7 | 0.0 | 5.6 |
| Sugar Bush township, Becker County..... | 369 | 194 | 175 | 90.2 | 19 | 2.55 | 3.00 | 175 | 157 | 1.5 | 0.6 | 9.5 |
| Sugar Bush township, Beltrami County..... | 147 | 95 | 85 | 89.5 | 10 | 2.48 | 3.60 | 52 | 49 | 3.1 | 3.4 | 0.0 |
| Sullivan township, Polk County..... | 70 | 62 | 60 | 96.8 | 2 | 2.83 | 1.50 | 8 | 6 | 1.6 | 0.0 | 33.3 |
| Summit township, Beltrami County..... | 120 | 104 | 96 | 92.3 | 8 | 2.46 | 1.88 | 16 | 12 | 0.0 | 0.0 | 0.0 |
| Summit township, Steele County..... | 181 | 172 | 152 | 88.4 | 20 | 2.72 | 2.60 | 9 | 0 | 3.4 | 3.2 | 4.8 |
| Summit Lake township, Nobles County..... | 136 | 123 | 114 | 92.7 | 9 | 2.66 | 2.22 | 13 | 0 | 4.7 | 3.4 | 18.2 |
| Sumner township, Fillmore County..... | 181 | 168 | 147 | 87.5 | 21 | 2.82 | 2.05 | 13 | 2 | 0.6 | 0.0 | 4.3 |
| Sumter township, McLeod County..... | 203 | 191 | 179 | 93.7 | 12 | 2.80 | 2.75 | 12 | 1 | 1.0 | 1.1 | 0.0 |
| Sunburg city, Kandiyohi County..... | 57 | 47 | 37 | 78.7 | 10 | 2.38 | 1.20 | 10 | 0 | 9.6 | 7.5 | 16.7 |
| Sundal township, Norman County..... | 70 | 56 | 52 | 92.9 | 4 | 2.83 | 2.50 | 14 | 5 | 0.0 | 0.0 | 0.0 |
| Sundown township, Redwood County..... | 88 | 75 | 70 | 93.3 | 5 | 2.46 | 2.60 | 13 | 1 | 0.0 | 0.0 | 0.0 |
| Sunfish Lake city, Dakota County..... | 194 | 183 | 171 | 93.4 | 12 | 2.89 | 2.17 | 11 | 3 | 2.6 | 2.8 | 0.0 |
| Sunnyside township, Wilkin County..... | 55 | 48 | 46 | 95.8 | 2 | 2.91 | 1.00 | 7 | 0 | 4.0 | 4.2 | 0.0 |
| Sunrise township, Chisago County..... | 746 | 695 | 656 | 94.4 | 39 | 2.84 | 3.10 | 51 | 14 | 1.4 | 1.2 | 4.8 |
| Svea township, Kittson County..... | 21 | 20 | 18 | 90.0 | 2 | 2.50 | 2.00 | 1 | 0 | 0.0 | 0.0 | 0.0 |
| Sverdrup township, Otter Tail County..... | 473 | 255 | 235 | 92.2 | 20 | 2.38 | 3.05 | 218 | 201 | 2.3 | 1.7 | 9.1 |
| Swan Lake township, Stevens County..... | 108 | 82 | 75 | 91.5 | 7 | 2.41 | 1.86 | 26 | 21 | 0.0 | 0.0 | 0.0 |
| Swan River township, Morrison County..... | 280 | 264 | 249 | 94.3 | 15 | 2.82 | 2.73 | 16 | 4 | 1.1 | 0.8 | 5.9 |
| Swanville city..... | 157 | 141 | 107 | 75.9 | 34 | 2.65 | 1.94 | 16 | 3 | 3.4 | 1.8 | 8.1 |
| Morrison County (part)..... | 155 | 140 | 106 | 75.7 | 34 | 2.66 | 1.94 | 15 | 3 | 3.4 | 1.8 | 8.1 |
| Todd County (part)..... | 2 | 1 | 1 | 100.0 | 0 | 2.00 | 0.00 | 1 | 0 | 0.0 | 0.0 | (X) |
| Swanville township, Morrison County..... | 198 | 178 | 163 | 91.6 | 15 | 2.93 | 2.60 | 20 | 3 | 3.8 | 3.0 | 11.8 |
| Swede Grove township, Meeker County..... | 148 | 139 | 118 | 84.9 | 21 | 2.78 | 3.43 | 9 | 1 | 0.7 | 0.0 | 4.5 |
| Swede Prairie township, Yellow Medicine County..... | 67 | 56 | 52 | 92.9 | 4 | 3.15 | 1.50 | 11 | 4 | 0.0 | 0.0 | 0.0 |
| Swedes Forest township, Redwood County.. | 57 | 48 | 38 | 79.2 | 10 | 2.63 | 2.10 | 9 | 2 | 9.4 | 2.6 | 28.6 |
| Sweet township, Pipestone County..... | 130 | 120 | 110 | 91.7 | 10 | 2.73 | 2.40 | 10 | 1 | 4.0 | 3.5 | 9.1 |
| Swenoda township, Swift County..... | 58 | 54 | 48 | 88.9 | 6 | 2.69 | 1.83 | 4 | 0 | 1.8 | 0.0 | 14.3 |
| Swiftwater township, Lake of the Woods County..... | 74 | 32 | 29 | 90.6 | 3 | 1.97 | 1.00 | 42 | 36 | 0.0 | 0.0 | 0.0 |
| Sylvan township, Cass County..... | 1,391 | 1,039 | 920 | 88.5 | 119 | 2.61 | 2.53 | 352 | 311 | 1.9 | 1.6 | 4.0 |
| Synnes township, Stevens County..... | 40 | 32 | 20 | 62.5 | 12 | 2.70 | 3.25 | 8 | 2 | 5.9 | 9.1 | 0.0 |
| Tabor township, Polk County..... | 52 | 46 | 42 | 91.3 | 4 | 2.55 | 1.50 | 6 | 1 | 0.0 | 0.0 | 0.0 |
| Taconite city, Itasca County..... | 162 | 151 | 114 | 75.5 | 37 | 2.54 | 1.92 | 11 | 6 | 1.9 | 0.9 | 5.1 |
| Tamarac township, Marshall County..... | 37 | 33 | 30 | 90.9 | 3 | 2.23 | 1.33 | 4 | 1 | 0.0 | 0.0 | 0.0 |
| Tamarack city, Aitkin County..... | 49 | 40 | 30 | 75.0 | 10 | 2.17 | 2.90 | 9 | 2 | 0.0 | 0.0 | 0.0 |
| Tanberg township, Wilkin County..... | 30 | 27 | 24 | 88.9 | 3 | 2.71 | 1.33 | 3 | 0 | 0.0 | 0.0 | 0.0 |
| Tansem township, Clay County..... | 116 | 94 | 91 | 96.8 | 3 | 2.80 | 1.33 | 22 | 13 | 2.1 | 2.2 | 0.0 |
| Taopi city, Mower County..... | 25 | 24 | 20 | 83.3 | 4 | 2.55 | 1.75 | 1 | 0 | 4.0 | 0.0 | 20.0 |
| Tara township, Swift County..... | 41 | 36 | 30 | 83.3 | 6 | 2.53 | 2.00 | 5 | 0 | 0.0 | 0.0 | 0.0 |
| Tara township, Traverse County..... | 46 | 37 | 32 | 86.5 | 5 | 2.47 | 2.60 | 9 | 3 | 2.6 | 3.0 | 0.0 |
| Taunton city, Lyon County..... | 78 | 68 | 59 | 86.8 | 9 | 2.08 | 1.78 | 10 | 0 | 1.4 | 0.0 | 10.0 |
| Taylor township, Beltrami County..... | 84 | 46 | 41 | 89.1 | 5 | 2.29 | 2.00 | 38 | 37 | 2.1 | 2.4 | 0.0 |
| Taylor township, Traverse County..... | 47 | 38 | 33 | 86.8 | 5 | 2.67 | 3.40 | 9 | 0 | 2.6 | 0.0 | 16.7 |
| Taylors Falls city, Chisago County..... | 457 | 413 | 314 | 76.0 | 99 | 2.48 | 1.94 | 44 | 11 | 5.3 | 3.4 | 10.8 |
| Tegner township, Kittson County..... | 28 | 23 | 21 | 91.3 | 2 | 2.19 | 1.00 | 5 | 4 | 0.0 | 0.0 | 0.0 |
| Teien township, Kittson County..... | 47 | 33 | 28 | 84.8 | 5 | 2.07 | 3.00 | 14 | 0 | 0.0 | 0.0 | 0.0 |
| Tenhassen township, Martin County..... | 116 | 104 | 83 | 79.8 | 21 | 2.53 | 2.38 | 12 | 1 | 0.9 | 0.0 | 4.3 |
| Ten Lake township, Beltrami County..... | 512 | 334 | 251 | 75.1 | 83 | 2.90 | 3.60 | 178 | 153 | 2.9 | 1.6 | 6.7 |
| Ten Mile Lake township, Lac qui Parle County..... | 72 | 65 | 56 | 86.2 | 9 | 2.41 | 2.00 | 7 | 1 | 1.5 | 1.8 | 0.0 |
| Tenney city, Wilkin County..... | 9 | 2 | 2 | 100.0 | 0 | 2.50 | 0.00 | 7 | 0 | 75.0 | 0.0 | 100.0 |
| Tenstrike city, Beltrami County..... | 121 | 82 | 70 | 85.4 | 12 | 2.54 | 1.92 | 39 | 32 | 2.4 | 2.7 | 0.0 |
| Terrebonne township, Red Lake County..... | 69 | 59 | 55 | 93.2 | 4 | 2.56 | 1.50 | 10 | 1 | 0.0 | 0.0 | 0.0 |
| The Lakes CDP, Murray County..... | 791 | 314 | 294 | 93.6 | 20 | 2.11 | 2.30 | 477 | 444 | 7.1 | 4.8 | 31.0 |
| The Ranch CDP, Mahnomen County..... | 9 | 6 | 6 | 100.0 | 0 | 1.50 | 0.00 | 3 | 1 | 0.0 | 0.0 | (X) |
| Thief Lake township, Marshall County..... | 36 | 19 | 17 | 89.5 | 2 | 2.06 | 2.00 | 17 | 13 | 4.8 | 5.6 | 0.0 |
| Thief River Falls city, Pennington County.... | 4,061 | 3,802 | 2,472 | 65.0 | 1,330 | 2.39 | 1.81 | 259 | 25 | 3.3 | 1.1 | 6.9 |
| Third River township, Itasca County..... | 74 | 26 | 26 | 100.0 | 0 | 1.92 | 0.00 | 48 | 44 | 7.1 | 3.7 | 100.0 |
| Thomastown township, Wadena County..... | 359 | 299 | 280 | 93.6 | 19 | 2.75 | 2.58 | 60 | 31 | 4.1 | 3.1 | 17.4 |
| Thompson township, Kittson County..... | 83 | 71 | 66 | 93.0 | 5 | 2.12 | 2.40 | 12 | 7 | 0.0 | 0.0 | 0.0 |
| Thomson city, Carlton County..... | 76 | 73 | 69 | 94.5 | 4 | 2.20 | 1.75 | 3 | 0 | 0.0 | 0.0 | 0.0 |
| Thomson township, Carlton County..... | 1,892 | 1,828 | 1,703 | 93.2 | 125 | 2.77 | 2.25 | 64 | 13 | 1.2 | 0.7 | 7.3 |
| Thorpe township, Hubbard County..... | 85 | 24 | 22 | 91.7 | 2 | 2.14 | 1.00 | 61 | 55 | 4.0 | 0.0 | 33.3 |
| Three Lakes township, Redwood County.... | 81 | 69 | 61 | 88.4 | 8 | 2.84 | 2.63 | 12 | 0 | 0.0 | 0.0 | 0.0 |
| Thunder Lake township, Cass County..... | 683 | 147 | 130 | 88.4 | 17 | 1.88 | 1.65 | 536 | 509 | 12.0 | 6.5 | 39.3 |
| Timothy township, Crow Wing County..... | 128 | 61 | 58 | 95.1 | 3 | 2.67 | 2.33 | 67 | 60 | 1.6 | 1.7 | 0.0 |
| Tintah city, Traverse County..... | 34 | 29 | 27 | 93.1 | 2 | 2.22 | 1.50 | 5 | 0 | 0.0 | 0.0 | 0.0 |

Table 12.

Housing Occupancy and Tenure: 2010—Con.

[For information on confidentiality protection, nonsampling error, and definitions, see Selected Appendixes at <www.census.gov/prod/cen2010/cph-1-a.pdf>]

| State County Place and County Subdivision | Total housing units | Occupied housing units | | | | | | Vacant housing units | | | | |
|---|---------------------------|------------------------|----------------|--|--------------------|-----------------------------|------------------------------|----------------------|--|----------------------|----------------|--------|
| | | Total | Owner occupied | | Renter occupied | Average household size | | Total | For seasonal, recrea- tional, or occasional use | Vacancy rate | | |
| | | | Number | Percent of occupied housing units | | Owner- occupied units | Renter- occupied units | | | Available housing | Home- owner | Rental |
| | | | | | | | | | | | | |
| PLACE AND COUNTY SUBDIVISION—Con. | | | | | | | | | | | | |
| Tintah township, Traverse County..... | 19 | 17 | 15 | 88.2 | 2 | 2.07 | 1.00 | 2 | 0 | 5.6 | 6.3 | 0.0 |
| Toad Lake township, Becker County..... | 340 | 204 | 175 | 85.8 | 29 | 2.67 | 2.48 | 136 | 121 | 1.9 | 1.1 | 6.5 |
| Todd township, Hubbard County..... | 798 | 573 | 511 | 89.2 | 62 | 2.44 | 2.37 | 225 | 186 | 2.9 | 2.1 | 8.7 |
| Tofte township, Cook County..... | 322 | 135 | 103 | 76.3 | 32 | 1.82 | 1.94 | 187 | 166 | 10.5 | 4.6 | 25.0 |
| Toivola township, St. Louis County..... | 123 | 85 | 81 | 95.3 | 4 | 2.00 | 2.00 | 38 | 29 | 4.4 | 4.7 | 0.0 |
| Tonka Bay city, Hennepin County..... | 657 | 586 | 533 | 91.0 | 53 | 2.53 | 2.40 | 71 | 40 | 2.9 | 2.7 | 5.0 |
| Toqua township, Big Stone County..... | 25 | 22 | 20 | 90.9 | 2 | 2.55 | 1.00 | 3 | 0 | 4.3 | 4.8 | 0.0 |
| Tordenskjold township, Otter Tail County..... | 429 | 240 | 219 | 91.3 | 21 | 2.32 | 2.00 | 189 | 176 | 2.0 | 1.4 | 8.7 |
| Torning township, Swift County..... | 186 | 160 | 144 | 90.0 | 16 | 2.77 | 2.56 | 26 | 1 | 10.1 | 0.0 | 52.9 |
| Torrey township, Cass County..... | 191 | 77 | 71 | 92.2 | 6 | 2.07 | 1.33 | 114 | 111 | 2.5 | 2.7 | 0.0 |
| Tower city, St. Louis County..... | 331 | 265 | 180 | 67.9 | 85 | 2.03 | 1.58 | 66 | 34 | 9.2 | 3.2 | 19.8 |
| Township 157-30, Lake of the Woods County..... | 2 | 1 | 1 | 100.0 | 0 | 1.00 | 0.00 | 1 | 1 | 0.0 | 0.0 | (X) |
| Township 158-30, Lake of the Woods County..... | 25 | 8 | 7 | 87.5 | 1 | 4.43 | 5.00 | 17 | 17 | 0.0 | 0.0 | 0.0 |
| Tracy city, Lyon County..... | 1,032 | 876 | 623 | 71.1 | 253 | 2.53 | 2.05 | 156 | 10 | 8.2 | 5.1 | 14.9 |
| Trail city, Polk County..... | 36 | 26 | 20 | 76.9 | 6 | 1.75 | 1.83 | 10 | 1 | 6.7 | 8.3 | 0.0 |
| Transit township, Sibley County..... | 125 | 114 | 107 | 93.9 | 7 | 2.48 | 1.57 | 11 | 2 | 1.7 | 0.0 | 20.0 |
| Traverse township, Nicollet County..... | 133 | 124 | 110 | 88.7 | 14 | 2.66 | 2.93 | 9 | 0 | 3.8 | 2.7 | 11.8 |
| Trelpe township, Cass County..... | 313 | 77 | 72 | 93.5 | 5 | 1.92 | 2.40 | 236 | 228 | 4.8 | 3.8 | 16.7 |
| Trimont city, Martin County..... | 348 | 310 | 242 | 78.1 | 68 | 2.36 | 1.93 | 38 | 5 | 4.2 | 2.8 | 8.9 |
| Trommald city, Crow Wing County..... | 55 | 46 | 36 | 78.3 | 10 | 2.17 | 2.00 | 9 | 3 | 4.2 | 2.7 | 9.1 |
| Trondhjem township, Otter Tail County..... | 90 | 75 | 60 | 80.0 | 15 | 2.62 | 2.33 | 15 | 1 | 5.1 | 6.3 | 0.0 |
| Trosky city, Pipestone County..... | 42 | 39 | 38 | 97.4 | 1 | 2.18 | 3.00 | 3 | 0 | 2.5 | 2.6 | 0.0 |
| Trout Lake township, Itasca County..... | 523 | 441 | 401 | 90.9 | 40 | 2.48 | 2.30 | 82 | 66 | 1.3 | 1.2 | 2.4 |
| Troy township, Pipestone County..... | 113 | 110 | 90 | 81.8 | 20 | 2.68 | 2.40 | 3 | 1 | 0.0 | 0.0 | 0.0 |
| Troy township, Renville County..... | 120 | 113 | 89 | 78.8 | 24 | 2.65 | 2.00 | 7 | 0 | 1.7 | 1.1 | 4.0 |
| Truman city, Martin County..... | 541 | 479 | 348 | 72.7 | 131 | 2.31 | 2.02 | 62 | 3 | 7.0 | 2.2 | 17.6 |
| Tumuli township, Otter Tail County..... | 266 | 190 | 182 | 95.8 | 8 | 2.40 | 1.50 | 76 | 66 | 3.5 | 3.7 | 0.0 |
| Tunsberg township, Chippewa County..... | 83 | 78 | 67 | 85.9 | 11 | 2.75 | 2.18 | 5 | 3 | 1.3 | 0.0 | 8.3 |
| Turner township, Aitkin County..... | 237 | 95 | 77 | 81.1 | 18 | 1.92 | 3.33 | 142 | 135 | 3.0 | 3.7 | 0.0 |
| Turtle Creek township, Todd County..... | 302 | 127 | 122 | 96.1 | 5 | 2.36 | 1.40 | 175 | 158 | 3.0 | 3.1 | 0.0 |
| Turtle Lake township, Beltrami County..... | 759 | 487 | 441 | 90.6 | 46 | 2.50 | 2.02 | 272 | 229 | 3.7 | 3.5 | 6.1 |
| Turtle Lake township, Cass County..... | 679 | 263 | 213 | 81.0 | 50 | 2.30 | 3.86 | 416 | 385 | 5.1 | 3.6 | 10.7 |
| Turtle River city, Beltrami County..... | 44 | 37 | 30 | 81.1 | 7 | 2.23 | 1.43 | 7 | 6 | 2.6 | 3.2 | 0.0 |
| Turtle River township, Beltrami County..... | 610 | 438 | 406 | 92.7 | 32 | 2.43 | 2.44 | 172 | 160 | 0.2 | 0.2 | 0.0 |
| Twin Lakes township, Carlton County..... | 845 | 788 | 736 | 93.4 | 52 | 2.64 | 2.46 | 57 | 32 | 1.0 | 0.9 | 1.9 |
| Twin Lakes city, Freeborn County..... | 85 | 76 | 65 | 85.5 | 11 | 1.98 | 2.00 | 9 | 2 | 3.8 | 1.5 | 14.3 |
| Twin Lakes CDP, Mahanomen County..... | 183 | 58 | 55 | 94.8 | 3 | 2.65 | 1.00 | 125 | 122 | 1.7 | 1.8 | 0.0 |
| Twin Lakes township, Mahanomen County..... | 323 | 239 | 128 | 53.6 | 111 | 2.80 | 4.14 | 84 | 60 | 0.8 | 1.5 | 0.0 |
| Twin Valley city, Norman County..... | 431 | 357 | 251 | 70.3 | 106 | 2.39 | 1.63 | 74 | 4 | 8.8 | 7.6 | 11.6 |
| Two Harbors city, Lake County..... | 1,799 | 1,649 | 1,060 | 64.3 | 589 | 2.40 | 1.82 | 150 | 40 | 3.9 | 2.6 | 6.2 |
| Two Inlets township, Becker County..... | 195 | 94 | 85 | 90.4 | 9 | 2.29 | 2.00 | 101 | 90 | 6.9 | 7.6 | 0.0 |
| Two Rivers township, Morrison County..... | 265 | 253 | 232 | 91.7 | 21 | 2.80 | 1.90 | 12 | 3 | 1.6 | 1.3 | 4.5 |
| Tyler city, Lincoln County..... | 583 | 520 | 393 | 75.6 | 127 | 2.29 | 1.51 | 63 | 9 | 6.1 | 3.2 | 14.2 |
| Tynsid township, Polk County..... | 29 | 27 | 24 | 88.9 | 3 | 2.33 | 2.67 | 2 | 2 | 0.0 | 0.0 | 0.0 |
| Tyro township, Yellow Medicine County..... | 81 | 70 | 60 | 85.7 | 10 | 2.65 | 2.20 | 11 | 1 | 0.0 | 0.0 | 0.0 |
| Tyrone township, Le Sueur County..... | 225 | 215 | 195 | 90.7 | 20 | 2.63 | 2.45 | 10 | 3 | 0.9 | 1.0 | 0.0 |
| Udolpho township, Mower County..... | 183 | 167 | 150 | 89.8 | 17 | 2.67 | 2.82 | 16 | 4 | 1.7 | 1.3 | 5.3 |
| Ulen city, Clay County..... | 268 | 234 | 164 | 70.1 | 70 | 2.42 | 1.56 | 34 | 6 | 3.9 | 1.1 | 10.3 |
| Ulen township, Clay County..... | 72 | 62 | 59 | 95.2 | 3 | 2.86 | 1.67 | 10 | 2 | 0.0 | 0.0 | 0.0 |
| Underwood city, Otter Tail County..... | 180 | 159 | 112 | 70.4 | 47 | 2.17 | 2.09 | 21 | 9 | 4.8 | 2.6 | 9.6 |
| Underwood township, Redwood County..... | 76 | 71 | 56 | 78.9 | 15 | 3.07 | 2.27 | 5 | 0 | 0.0 | 0.0 | 0.0 |
| Union township, Houston County..... | 149 | 132 | 119 | 90.2 | 13 | 2.76 | 3.15 | 17 | 8 | 0.7 | 0.8 | 0.0 |
| Union Grove township, Meeker County..... | 312 | 228 | 204 | 89.5 | 24 | 2.83 | 2.33 | 84 | 71 | 1.3 | 0.5 | 7.7 |
| Upper Red Lake UT, Beltrami County..... | 28 | 8 | 6 | 75.0 | 2 | 2.00 | 1.00 | 20 | 20 | 0.0 | 0.0 | 0.0 |
| Upsala city, Morrison County..... | 211 | 188 | 129 | 68.6 | 59 | 2.38 | 2.03 | 23 | 6 | 5.5 | 4.4 | 7.8 |
| Urbank city, Otter Tail County..... | 34 | 27 | 27 | 100.0 | 0 | 2.00 | 0.00 | 7 | 2 | 12.9 | 12.9 | (X) |
| Urness township, Douglas County..... | 216 | 107 | 104 | 97.2 | 3 | 2.27 | 2.33 | 109 | 99 | 5.3 | 5.5 | 0.0 |
| Utica city, Winona County..... | 109 | 105 | 88 | 83.8 | 17 | 2.83 | 2.47 | 4 | 0 | 3.7 | 2.2 | 10.5 |
| Utica township, Winona County..... | 222 | 211 | 176 | 83.4 | 35 | 3.13 | 2.51 | 11 | 0 | 1.9 | 0.6 | 7.9 |
| Vadnais Heights city, Ramsey County..... | 5,243 | 5,066 | 4,160 | 82.1 | 906 | 2.45 | 2.24 | 177 | 28 | 1.9 | 1.2 | 5.2 |
| Vail township, Redwood County..... | 90 | 83 | 71 | 85.5 | 12 | 2.80 | 2.50 | 7 | 1 | 3.5 | 2.7 | 7.7 |
| Vallers township, Lyon County..... | 88 | 81 | 70 | 86.4 | 11 | 2.74 | 2.00 | 7 | 0 | 4.7 | 0.0 | 26.7 |
| Valley township, Marshall County..... | 77 | 64 | 58 | 90.6 | 6 | 2.34 | 2.17 | 13 | 8 | 0.0 | 0.0 | 0.0 |
| Van Buren township, St. Louis County..... | 115 | 76 | 73 | 96.1 | 3 | 2.44 | 3.67 | 39 | 31 | 2.5 | 2.6 | 0.0 |
| Vasa township, Goodhue County..... | 356 | 328 | 303 | 92.4 | 25 | 2.83 | 2.08 | 28 | 13 | 1.8 | 1.3 | 7.1 |
| Vega township, Marshall County..... | 58 | 54 | 52 | 96.3 | 2 | 2.37 | 1.00 | 4 | 0 | 3.6 | 3.7 | 0.0 |
| Veldt township, Marshall County..... | 42 | 15 | 13 | 86.7 | 2 | 1.92 | 2.50 | 27 | 23 | 6.3 | 7.1 | 0.0 |
| Verdi township, Lincoln County..... | 92 | 78 | 66 | 84.6 | 12 | 2.74 | 2.08 | 14 | 4 | 4.9 | 1.5 | 20.0 |
| Verdon township, Aitkin County..... | 37 | 22 | 21 | 95.5 | 1 | 2.05 | 2.00 | 15 | 13 | 8.3 | 8.7 | 0.0 |
| Vergas city, Otter Tail County..... | 202 | 176 | 121 | 68.8 | 55 | 2.13 | 1.33 | 26 | 19 | 2.2 | 0.8 | 5.2 |
| Vermilion Lake township, St. Louis County... | 280 | 129 | 126 | 97.7 | 3 | 2.18 | 1.00 | 151 | 139 | 0.8 | 0.8 | 0.0 |

Table 12.

Housing Occupancy and Tenure: 2010—Con.

[For information on confidentiality protection, nonsampling error, and definitions, see Selected Appendixes at <www.census.gov/prod/cen2010/cph-1-a.pdf>]

| State County Place and County Subdivision | Total housing units | Occupied housing units | | | | | | Vacant housing units | | | | |
|---|---------------------------|------------------------|----------------|--|--------------------|-----------------------------|------------------------------|----------------------|--|----------------------|----------------|--------|
| | | Total | Owner occupied | | Renter occupied | Average household size | | Total | For seasonal, recrea- tional, or occasional use | Vacancy rate | | |
| | | | Number | Percent of occupied housing units | | Owner- occupied units | Renter- occupied units | | | Available housing | Home- owner | Rental |
| | | | | | | | | | | | | |
| PLACE AND COUNTY SUBDIVISION—Con. | | | | | | | | | | | | |
| Vermillion city, Dakota County..... | 162 | 156 | 139 | 89.1 | 17 | 2.75 | 2.00 | 6 | 0 | 3.1 | 2.1 | 10.5 |
| Vermillion township, Dakota County..... | 463 | 424 | 363 | 85.6 | 61 | 2.91 | 2.25 | 39 | 7 | 4.9 | 1.1 | 22.5 |
| Verndale city, Wadena County..... | 253 | 239 | 169 | 70.7 | 70 | 2.59 | 2.34 | 14 | 1 | 2.4 | 1.7 | 4.1 |
| Vernon township, Dodge County..... | 254 | 236 | 223 | 94.5 | 13 | 2.78 | 3.31 | 18 | 4 | 0.0 | 0.0 | 0.0 |
| Vernon Center city, Blue Earth County..... | 142 | 132 | 109 | 82.6 | 23 | 2.49 | 2.65 | 10 | 0 | 5.0 | 6.0 | 0.0 |
| Vernon Center township, Blue Earth County, | 121 | 103 | 83 | 80.6 | 20 | 2.55 | 2.50 | 18 | 0 | 3.7 | 1.2 | 13.0 |
| Verona township, Faribault County..... | 177 | 155 | 136 | 87.7 | 19 | 2.32 | 2.26 | 22 | 4 | 2.5 | 1.4 | 9.5 |
| Vesta city, Redwood County..... | 136 | 124 | 104 | 83.9 | 20 | 2.51 | 2.90 | 12 | 0 | 1.6 | 1.0 | 4.8 |
| Vesta township, Redwood County..... | 75 | 71 | 62 | 87.3 | 9 | 2.82 | 1.89 | 4 | 0 | 0.0 | 0.0 | 0.0 |
| Victor township, Wright County..... | 438 | 386 | 357 | 92.5 | 29 | 2.73 | 1.93 | 52 | 40 | 1.8 | 1.4 | 6.5 |
| Victoria city, Carver County..... | 2,545 | 2,435 | 2,246 | 92.2 | 189 | 3.02 | 2.59 | 110 | 32 | 2.2 | 1.6 | 9.5 |
| Victory township, Lake of the Woods County | 14 | 4 | 4 | 100.0 | 0 | 1.75 | 0.00 | 10 | 10 | 0.0 | 0.0 | (X) |
| Viding township, Clay County..... | 40 | 37 | 30 | 81.1 | 7 | 2.87 | 2.43 | 3 | 0 | 2.6 | 3.2 | 0.0 |
| Vienna township, Rock County..... | 67 | 65 | 56 | 86.2 | 9 | 2.57 | 1.33 | 2 | 1 | 0.0 | 0.0 | 0.0 |
| Viking city, Marshall County..... | 46 | 43 | 36 | 83.7 | 7 | 2.44 | 2.29 | 3 | 0 | 0.0 | 0.0 | 0.0 |
| Viking township, Marshall County..... | 73 | 66 | 57 | 86.4 | 9 | 2.44 | 1.89 | 7 | 5 | 0.0 | 0.0 | 0.0 |
| Villard city, Pope County..... | 127 | 115 | 92 | 80.0 | 23 | 2.21 | 2.22 | 12 | 2 | 6.5 | 4.1 | 14.8 |
| Villard township, Todd County..... | 296 | 260 | 228 | 87.7 | 32 | 2.54 | 2.25 | 36 | 24 | 0.0 | 0.0 | 0.0 |
| Vineland CDP, Mille Lacs County..... | 369 | 300 | 153 | 51.0 | 147 | 3.36 | 3.29 | 69 | 40 | 4.4 | 2.5 | 6.4 |
| Vineland township, Polk County..... | 36 | 31 | 29 | 93.5 | 2 | 2.79 | 3.00 | 5 | 0 | 3.1 | 0.0 | 33.3 |
| Vining city, Otter Tail County..... | 43 | 34 | 29 | 85.3 | 5 | 2.24 | 2.60 | 9 | 5 | 2.9 | 3.3 | 0.0 |
| Viola township, Olmsted County..... | 227 | 218 | 192 | 88.1 | 26 | 2.78 | 2.12 | 9 | 1 | 2.2 | 1.5 | 7.1 |
| Virginia city, St. Louis County..... | 4,738 | 4,242 | 2,425 | 57.2 | 1,817 | 2.14 | 1.71 | 496 | 27 | 5.4 | 2.6 | 8.7 |
| Vivian township, Waseca County..... | 108 | 100 | 94 | 94.0 | 6 | 2.59 | 2.67 | 8 | 3 | 0.0 | 0.0 | 0.0 |
| Waasa township, St. Louis County..... | 169 | 114 | 108 | 94.7 | 6 | 2.19 | 2.17 | 55 | 42 | 2.6 | 2.7 | 0.0 |
| Wabana township, Itasca County..... | 382 | 224 | 212 | 94.6 | 12 | 2.35 | 2.83 | 158 | 156 | 0.4 | 0.5 | 0.0 |
| Wabanica township, Lake of the Woods County..... | 210 | 110 | 101 | 91.8 | 9 | 2.15 | 2.22 | 100 | 87 | 3.5 | 1.0 | 25.0 |
| Wabasha city, Wabasha County..... | 1,315 | 1,144 | 782 | 68.4 | 362 | 2.23 | 1.79 | 171 | 91 | 2.8 | 2.5 | 3.4 |
| Wabasso city, Redwood County..... | 308 | 282 | 217 | 77.0 | 65 | 2.48 | 1.77 | 26 | 5 | 6.0 | 1.4 | 18.8 |
| Wabedo township, Cass County..... | 800 | 168 | 154 | 91.7 | 14 | 2.03 | 2.07 | 632 | 614 | 5.1 | 3.1 | 22.2 |
| Waconia city, Carver County..... | 4,112 | 3,909 | 3,002 | 76.8 | 907 | 2.95 | 1.87 | 203 | 25 | 3.0 | 1.6 | 7.4 |
| Waconia township, Carver County..... | 451 | 434 | 401 | 92.4 | 33 | 2.83 | 2.79 | 17 | 3 | 1.8 | 1.9 | 0.0 |
| Wacouta township, Goodhue County..... | 205 | 163 | 146 | 89.6 | 17 | 2.40 | 2.06 | 42 | 34 | 2.4 | 2.0 | 5.6 |
| Wadena city..... | 2,010 | 1,840 | 1,102 | 59.9 | 738 | 2.35 | 1.81 | 170 | 11 | 5.5 | 3.3 | 8.6 |
| Otter Tail County (part)..... | 26 | 26 | 24 | 92.3 | 2 | 2.54 | 2.50 | 0 | 0 | 0.0 | 0.0 | 0.0 |
| Wadena County (part)..... | 1,984 | 1,814 | 1,078 | 59.4 | 736 | 2.35 | 1.81 | 170 | 11 | 5.6 | 3.4 | 8.7 |
| Wadena township, Wadena County..... | 364 | 344 | 304 | 88.4 | 40 | 2.45 | 3.00 | 20 | 3 | 2.5 | 1.6 | 9.1 |
| Wagner township, Aitkin County..... | 368 | 152 | 133 | 87.5 | 19 | 2.17 | 2.32 | 216 | 204 | 1.9 | 2.2 | 0.0 |
| Wahkon city, Mille Lacs County..... | 206 | 100 | 76 | 76.0 | 24 | 2.05 | 2.08 | 106 | 84 | 15.0 | 11.6 | 23.5 |
| Wahnena UT, Cass County..... | 91 | 66 | 59 | 89.4 | 7 | 2.78 | 2.29 | 25 | 18 | 2.9 | 3.3 | 0.0 |
| Waite Park city, Stearns County..... | 3,424 | 3,127 | 1,397 | 44.7 | 1,730 | 2.22 | 2.04 | 297 | 14 | 7.1 | 2.2 | 10.6 |
| Wakefield township, Stearns County..... | 1,189 | 987 | 940 | 95.2 | 47 | 2.81 | 2.51 | 202 | 183 | 1.0 | 0.8 | 4.1 |
| Walcott township, Rice County..... | 380 | 364 | 334 | 91.8 | 30 | 2.63 | 2.53 | 16 | 4 | 1.6 | 0.9 | 9.1 |
| Walden township, Cass County..... | 219 | 196 | 173 | 88.3 | 23 | 2.57 | 2.43 | 23 | 11 | 1.0 | 1.1 | 0.0 |
| Walden township, Pope County..... | 71 | 67 | 55 | 82.1 | 12 | 2.45 | 2.83 | 4 | 2 | 0.0 | 0.0 | 0.0 |
| Waldorf city, Waseca County..... | 115 | 100 | 79 | 79.0 | 21 | 2.46 | 1.67 | 15 | 2 | 5.6 | 3.6 | 12.5 |
| Walhalla township, Lake of the Woods County..... | 81 | 58 | 56 | 96.6 | 2 | 2.27 | 2.00 | 23 | 16 | 3.3 | 3.4 | 0.0 |
| Walker city, Cass County..... | 605 | 452 | 253 | 56.0 | 199 | 2.19 | 1.59 | 153 | 97 | 7.7 | 6.3 | 9.5 |
| Walls township, Traverse County..... | 29 | 25 | 20 | 80.0 | 5 | 2.65 | 2.40 | 4 | 1 | 0.0 | 0.0 | 0.0 |
| Walnut Grove city, Redwood County..... | 367 | 313 | 225 | 71.9 | 88 | 2.82 | 2.69 | 54 | 2 | 7.3 | 3.4 | 15.9 |
| Walnut Lake township, Faribault County..... | 103 | 93 | 79 | 84.9 | 14 | 2.29 | 2.36 | 10 | 0 | 1.0 | 1.2 | 0.0 |
| Walter township, Lac qui Parle County..... | 69 | 59 | 51 | 86.4 | 8 | 2.55 | 2.25 | 10 | 3 | 0.0 | 0.0 | 0.0 |
| Walters city, Faribault County..... | 36 | 31 | 29 | 93.5 | 2 | 2.17 | 5.00 | 5 | 1 | 3.1 | 3.3 | 0.0 |
| Waltham city, Mower County..... | 73 | 67 | 65 | 97.0 | 2 | 2.26 | 2.00 | 6 | 0 | 5.5 | 1.5 | 50.0 |
| Waltham township, Mower County..... | 149 | 136 | 123 | 90.4 | 13 | 2.50 | 2.38 | 13 | 2 | 2.9 | 3.1 | 0.0 |
| Walworth township, Becker County..... | 41 | 35 | 28 | 80.0 | 7 | 2.39 | 2.86 | 6 | 2 | 0.0 | 0.0 | 0.0 |
| Wanamingo city, Goodhue County..... | 503 | 461 | 371 | 80.5 | 90 | 2.41 | 1.87 | 42 | 0 | 6.1 | 4.6 | 11.8 |
| Wanamingo township, Goodhue County..... | 179 | 169 | 151 | 89.3 | 18 | 2.70 | 2.67 | 10 | 1 | 1.7 | 1.9 | 0.0 |
| Wanda city, Redwood County..... | 41 | 39 | 37 | 94.9 | 2 | 2.22 | 1.00 | 2 | 0 | 2.5 | 2.6 | 0.0 |
| Wang township, Renville County..... | 108 | 99 | 89 | 89.9 | 10 | 2.55 | 2.20 | 9 | 3 | 0.0 | 0.0 | 0.0 |
| Wanger township, Marshall County..... | 41 | 30 | 27 | 90.0 | 3 | 2.63 | 1.33 | 11 | 4 | 0.0 | 0.0 | 0.0 |
| Warba city, Itasca County..... | 90 | 77 | 54 | 70.1 | 23 | 2.30 | 2.48 | 13 | 6 | 3.7 | 3.5 | 4.0 |
| Ward township, Todd County..... | 244 | 188 | 179 | 95.2 | 9 | 2.40 | 2.00 | 56 | 36 | 1.6 | 0.6 | 18.2 |
| Warren city, Marshall County..... | 743 | 681 | 472 | 69.3 | 209 | 2.43 | 1.67 | 62 | 3 | 5.3 | 2.7 | 10.7 |
| Warren township, Winona County..... | 233 | 227 | 189 | 83.3 | 38 | 2.86 | 2.92 | 6 | 1 | 0.4 | 0.0 | 2.6 |
| Warrenton township, Marshall County..... | 39 | 35 | 34 | 97.1 | 1 | 2.94 | 3.00 | 4 | 0 | 0.0 | 0.0 | 0.0 |
| Warroad city, Roseau County..... | 839 | 764 | 403 | 52.7 | 361 | 2.58 | 1.93 | 75 | 15 | 5.1 | 2.2 | 8.1 |
| Warsaw township, Goodhue County..... | 252 | 238 | 230 | 96.6 | 8 | 2.58 | 1.75 | 14 | 3 | 0.4 | 0.4 | 0.0 |
| Warsaw CDP, Rice County..... | 285 | 249 | 233 | 93.6 | 16 | 2.46 | 3.06 | 36 | 18 | 1.6 | 1.3 | 5.3 |

Table 12.

Housing Occupancy and Tenure: 2010—Con.

[For information on confidentiality protection, nonsampling error, and definitions, see Selected Appendixes at <www.census.gov/prod/cen2010/cph-1-a.pdf>]

| State County Place and County Subdivision | Total housing units | Occupied housing units | | | | | | Vacant housing units | | | | |
|--|---------------------------|------------------------|----------------|--|--------------------|-----------------------------|------------------------------|----------------------|--|----------------------|----------------|--------|
| | | Total | Owner occupied | | Renter occupied | Average household size | | Total | For seasonal, recrea- tional, or occasional use | Vacancy rate | | |
| | | | Number | Percent of occupied housing units | | Owner- occupied units | Renter- occupied units | | | Available housing | Home- owner | Rental |
| | | | | | | | | | | | | |
| PLACE AND COUNTY SUBDIVISION—Con. | | | | | | | | | | | | |
| Warsaw township, Rice County..... | 601 | 518 | 464 | 89.6 | 54 | 2.50 | 2.89 | 83 | 52 | 2.1 | 1.3 | 8.2 |
| Waseca city, Waseca County..... | 3,818 | 3,504 | 2,406 | 68.7 | 1,098 | 2.49 | 1.99 | 314 | 22 | 5.1 | 2.3 | 10.8 |
| Washington township, Le Sueur County..... | 487 | 310 | 283 | 91.3 | 27 | 2.33 | 2.04 | 177 | 160 | 2.8 | 3.1 | 0.0 |
| Washington Lake township, Sibley County... | 188 | 179 | 166 | 92.7 | 13 | 2.75 | 3.15 | 9 | 0 | 2.7 | 2.9 | 0.0 |
| Wasioja township, Dodge County..... | 357 | 339 | 296 | 87.3 | 43 | 2.69 | 2.58 | 18 | 2 | 2.8 | 2.9 | 2.3 |
| Waskish township, Beltrami County..... | 282 | 59 | 54 | 91.5 | 5 | 2.02 | 1.80 | 223 | 218 | 0.0 | 0.0 | 0.0 |
| Watab township, Benton County..... | 1,302 | 1,149 | 1,092 | 95.0 | 57 | 2.70 | 2.37 | 153 | 77 | 4.1 | 2.8 | 22.7 |
| Waterbury township, Redwood County..... | 91 | 81 | 72 | 88.9 | 9 | 2.50 | 1.78 | 10 | 2 | 2.4 | 2.7 | 0.0 |
| Waterford township, Dakota County..... | 204 | 193 | 172 | 89.1 | 21 | 2.58 | 2.57 | 11 | 0 | 1.0 | 0.6 | 4.5 |
| Watertown city, Carver County..... | 1,697 | 1,564 | 1,234 | 78.9 | 330 | 2.80 | 2.10 | 133 | 8 | 5.6 | 2.5 | 15.8 |
| Watertown township, Carver County..... | 495 | 468 | 429 | 91.7 | 39 | 2.60 | 2.28 | 27 | 4 | 2.5 | 2.5 | 2.5 |
| Waterville city, Le Sueur County..... | 963 | 785 | 583 | 74.3 | 202 | 2.34 | 2.09 | 178 | 88 | 6.8 | 2.0 | 18.5 |
| Waterville township, Le Sueur County..... | 364 | 270 | 250 | 92.6 | 20 | 2.66 | 2.50 | 94 | 79 | 1.1 | 0.4 | 9.1 |
| Watkins city, Meeker County..... | 438 | 398 | 297 | 74.6 | 101 | 2.55 | 1.55 | 40 | 0 | 6.5 | 7.4 | 3.8 |
| Watopa township, Wabasha County..... | 105 | 92 | 84 | 91.3 | 8 | 2.70 | 2.50 | 13 | 3 | 2.1 | 2.3 | 0.0 |
| Watson city, Chippewa County..... | 102 | 90 | 69 | 76.7 | 21 | 2.49 | 1.57 | 12 | 0 | 3.0 | 0.0 | 12.0 |
| Waubun city, Mahnomen County..... | 182 | 160 | 109 | 68.1 | 51 | 2.48 | 2.55 | 22 | 1 | 8.4 | 5.9 | 13.6 |
| Waukenabo township, Aitkin County..... | 476 | 138 | 133 | 96.4 | 5 | 2.32 | 1.40 | 338 | 322 | 7.4 | 6.3 | 28.6 |
| Waukon township, Norman County..... | 61 | 52 | 47 | 90.4 | 5 | 2.23 | 1.80 | 9 | 1 | 0.0 | 0.0 | 0.0 |
| Waverly township, Martin County..... | 91 | 80 | 73 | 91.3 | 7 | 2.49 | 3.71 | 11 | 1 | 1.2 | 1.4 | 0.0 |
| Waverly city, Wright County..... | 603 | 520 | 429 | 82.5 | 91 | 2.53 | 2.52 | 83 | 48 | 3.7 | 2.7 | 8.1 |
| Wawina township, Itasca County..... | 78 | 31 | 29 | 93.5 | 2 | 2.34 | 4.50 | 47 | 38 | 6.1 | 6.5 | 0.0 |
| Wayzata city, Hennepin County..... | 2,041 | 1,795 | 1,061 | 59.1 | 734 | 2.30 | 1.68 | 246 | 103 | 5.3 | 2.6 | 9.0 |
| Wealthwood township, Aitkin County..... | 329 | 135 | 131 | 97.0 | 4 | 1.99 | 1.75 | 194 | 180 | 4.9 | 3.0 | 42.9 |
| Webster township, Rice County..... | 683 | 646 | 605 | 93.7 | 41 | 2.75 | 2.46 | 37 | 13 | 1.5 | 1.5 | 2.3 |
| Weimer township, Jackson County..... | 63 | 54 | 49 | 90.7 | 5 | 2.67 | 2.20 | 9 | 2 | 1.8 | 2.0 | 0.0 |
| Welch township, Goodhue County..... | 304 | 285 | 242 | 84.9 | 43 | 2.69 | 2.40 | 19 | 7 | 3.1 | 1.6 | 10.4 |
| Welcome city, Martin County..... | 341 | 310 | 251 | 81.0 | 59 | 2.26 | 2.00 | 31 | 1 | 5.2 | 2.3 | 15.7 |
| Wellington township, Renville County..... | 87 | 75 | 67 | 89.3 | 8 | 2.42 | 2.88 | 12 | 0 | 1.3 | 0.0 | 10.0 |
| Wells city, Faribault County..... | 1,133 | 1,013 | 770 | 76.0 | 243 | 2.33 | 2.05 | 120 | 2 | 6.7 | 4.5 | 12.9 |
| Wells township, Rice County..... | 898 | 642 | 568 | 88.5 | 74 | 2.50 | 2.34 | 256 | 226 | 2.3 | 2.6 | 0.0 |
| Wendell city, Grant County..... | 87 | 76 | 69 | 90.8 | 7 | 2.13 | 2.86 | 11 | 2 | 3.7 | 1.4 | 22.2 |
| Wergeland township, Yellow Medicine County..... | 72 | 66 | 60 | 90.9 | 6 | 2.40 | 1.50 | 6 | 3 | 0.0 | 0.0 | 0.0 |
| West Albany township, Wabasha County.... | 173 | 158 | 135 | 85.4 | 23 | 2.55 | 2.35 | 15 | 8 | 1.3 | 0.0 | 8.0 |
| West Bank township, Swift County..... | 73 | 57 | 48 | 84.2 | 9 | 2.58 | 2.89 | 16 | 3 | 1.7 | 0.0 | 10.0 |
| Westbrook city, Cottonwood County..... | 418 | 345 | 268 | 77.7 | 77 | 2.18 | 1.55 | 73 | 15 | 6.7 | 4.2 | 14.3 |
| Westbrook township, Cottonwood County.... | 107 | 91 | 82 | 90.1 | 9 | 2.32 | 2.89 | 16 | 2 | 0.0 | 0.0 | 0.0 |
| West Concord city, Dodge County..... | 372 | 319 | 252 | 79.0 | 67 | 2.48 | 2.24 | 53 | 1 | 7.8 | 6.6 | 11.8 |
| West Cook UT, Cook County..... | 1,797 | 744 | 648 | 87.1 | 96 | 2.18 | 2.03 | 1,053 | 969 | 5.0 | 2.0 | 21.1 |
| Westerheim township, Lyon County..... | 95 | 88 | 76 | 86.4 | 12 | 2.70 | 2.50 | 7 | 1 | 3.3 | 0.0 | 20.0 |
| Western township, Otter Tail County..... | 53 | 48 | 40 | 83.3 | 8 | 2.60 | 3.13 | 5 | 2 | 2.0 | 0.0 | 11.1 |
| Westfield township, Dodge County..... | 173 | 163 | 138 | 84.7 | 25 | 2.78 | 2.68 | 10 | 3 | 2.4 | 2.8 | 0.0 |
| Westford township, Martin County..... | 128 | 119 | 101 | 84.9 | 18 | 2.48 | 2.50 | 9 | 0 | 0.0 | 0.0 | 0.0 |
| West Heron Lake township, Jackson County | 68 | 65 | 60 | 92.3 | 5 | 2.80 | 2.60 | 3 | 2 | 0.0 | 0.0 | 0.0 |
| West Lakeland township, Washington County..... | 1,317 | 1,283 | 1,255 | 97.8 | 28 | 3.16 | 2.86 | 34 | 15 | 0.8 | 0.9 | 0.0 |
| Westline township, Redwood County..... | 79 | 73 | 69 | 94.5 | 4 | 2.51 | 1.25 | 6 | 0 | 0.0 | 0.0 | 0.0 |
| West Newton township, Nicollet County..... | 194 | 175 | 169 | 96.6 | 6 | 2.44 | 1.67 | 19 | 1 | 0.6 | 0.0 | 14.3 |
| Westport city, Pope County..... | 23 | 22 | 20 | 90.9 | 2 | 2.40 | 4.50 | 1 | 0 | 4.3 | 4.8 | 0.0 |
| Westport township, Pope County..... | 99 | 92 | 81 | 88.0 | 11 | 3.11 | 2.36 | 7 | 2 | 5.2 | 1.2 | 26.7 |
| West Roy Lake CDP, Mahnomen County.... | 26 | 22 | 20 | 90.9 | 2 | 3.10 | 6.00 | 4 | 1 | 0.0 | 0.0 | 0.0 |
| West St. Paul city, Dakota County..... | 9,139 | 8,529 | 4,957 | 58.1 | 3,572 | 2.46 | 1.97 | 610 | 31 | 5.2 | 1.8 | 9.6 |
| Westside township, Nobles County..... | 88 | 77 | 69 | 89.6 | 8 | 2.77 | 3.38 | 11 | 0 | 1.3 | 1.4 | 0.0 |
| West Union city, Todd County..... | 43 | 42 | 39 | 92.9 | 3 | 2.59 | 3.33 | 1 | 0 | 0.0 | 0.0 | 0.0 |
| West Union township, Todd County..... | 103 | 96 | 88 | 91.7 | 8 | 2.80 | 2.75 | 7 | 3 | 0.0 | 0.0 | 0.0 |
| West Valley township, Marshall County..... | 76 | 50 | 45 | 90.0 | 5 | 2.76 | 1.60 | 26 | 19 | 0.0 | 0.0 | 0.0 |
| Whalan city, Fillmore County..... | 55 | 32 | 29 | 90.6 | 3 | 1.93 | 2.33 | 23 | 19 | 2.9 | 3.2 | 0.0 |
| Wheatland township, Rice County..... | 461 | 438 | 404 | 92.2 | 34 | 2.81 | 3.03 | 23 | 3 | 1.1 | 0.5 | 8.1 |
| Wheaton city, Traverse County..... | 834 | 655 | 506 | 77.3 | 149 | 2.18 | 1.74 | 179 | 12 | 11.5 | 5.9 | 26.5 |
| Wheeler township, Lake of the Woods County..... | 503 | 134 | 111 | 82.8 | 23 | 2.16 | 1.78 | 369 | 361 | 5.0 | 3.5 | 11.5 |
| Wheeling township, Rice County..... | 193 | 188 | 173 | 92.0 | 15 | 2.95 | 2.47 | 5 | 2 | 1.1 | 1.1 | 0.0 |
| Whipholt CDP, Cass County..... | 111 | 45 | 40 | 88.9 | 5 | 2.23 | 2.00 | 66 | 56 | 18.2 | 4.8 | 61.5 |
| White township, St. Louis County..... | 1,696 | 1,430 | 1,219 | 85.2 | 211 | 2.27 | 1.87 | 266 | 134 | 3.8 | 2.3 | 11.3 |
| White Bear township, Ramsey County..... | 4,409 | 4,261 | 3,955 | 92.8 | 306 | 2.57 | 2.29 | 148 | 40 | 1.4 | 1.2 | 3.4 |
| White Bear Lake township, Pope County..... | 248 | 176 | 158 | 89.8 | 18 | 2.48 | 1.83 | 72 | 68 | 1.1 | 1.3 | 0.0 |
| White Bear Lake city..... | 10,479 | 9,945 | 6,972 | 70.1 | 2,973 | 2.49 | 2.01 | 534 | 69 | 3.4 | 1.7 | 7.2 |
| Ramsey County (part)..... | 10,265 | 9,747 | 6,881 | 70.6 | 2,866 | 2.49 | 2.04 | 518 | 68 | 3.4 | 1.8 | 7.0 |
| Washington County (part)..... | 214 | 198 | 91 | 46.0 | 107 | 2.96 | 1.25 | 16 | 1 | 6.6 | 1.1 | 10.8 |

Table 12.

Housing Occupancy and Tenure: 2010—Con.

[For information on confidentiality protection, nonsampling error, and definitions, see Selected Appendixes at <www.census.gov/prod/cen2010/cph-1-a.pdf>]

| State County Place and County Subdivision | Total housing units | Occupied housing units | | | | | | Vacant housing units | | | | |
|--|---------------------------|------------------------|----------------|--|--------------------|-----------------------------|------------------------------|----------------------|--|----------------------|----------------|--------|
| | | Total | Owner occupied | | Renter occupied | Average household size | | Total | For seasonal, recrea- tional, or occasional use | Vacancy rate | | |
| | | | Number | Percent of occupied housing units | | Owner- occupied units | Renter- occupied units | | | Available housing | Home- owner | Rental |
| | | | | | | | | | | | | |
| PLACE AND COUNTY SUBDIVISION—Con. | | | | | | | | | | | | |
| Whited township, Kanabec County..... | 424 | 356 | 333 | 93.5 | 23 | 2.62 | 2.17 | 68 | 46 | 1.6 | 1.5 | 4.2 |
| White Earth CDP, Becker County..... | 235 | 222 | 73 | 32.9 | 149 | 2.88 | 2.48 | 13 | 1 | 1.8 | 0.0 | 2.6 |
| White Earth township, Becker County..... | 330 | 315 | 158 | 50.2 | 157 | 2.79 | 2.46 | 15 | 1 | 1.2 | 0.0 | 2.5 |
| Whiteface Reservoir UT, St. Louis County.... | 970 | 222 | 211 | 95.0 | 11 | 2.13 | 2.09 | 748 | 735 | 1.8 | 0.9 | 15.4 |
| Whitefield township, Kandiyohi County..... | 201 | 191 | 162 | 84.8 | 29 | 2.73 | 2.83 | 10 | 1 | 1.5 | 1.2 | 3.3 |
| Whiteford township, Marshall County..... | 23 | 18 | 17 | 94.4 | 1 | 2.47 | 2.00 | 5 | 4 | 0.0 | 0.0 | 0.0 |
| White Oak township, Hubbard County..... | 408 | 195 | 176 | 90.3 | 19 | 2.47 | 2.16 | 213 | 190 | 3.9 | 2.2 | 17.4 |
| White Pine township, Aitkin County..... | 33 | 17 | 17 | 100.0 | 0 | 2.00 | 0.00 | 16 | 13 | 0.0 | 0.0 | (X) |
| Whitewater township, Winona County..... | 85 | 76 | 53 | 69.7 | 23 | 2.72 | 2.35 | 9 | 1 | 0.0 | 0.0 | 0.0 |
| Wilder city, Jackson County..... | 28 | 25 | 25 | 100.0 | 0 | 2.40 | 0.00 | 3 | 1 | 3.8 | 0.0 | 100.0 |
| Wild Rice township, Norman County..... | 141 | 109 | 98 | 89.9 | 11 | 2.37 | 2.18 | 32 | 8 | 0.9 | 1.0 | 0.0 |
| Wildwood township, Itasca County..... | 160 | 82 | 69 | 84.1 | 13 | 2.36 | 2.31 | 78 | 75 | 1.2 | 1.4 | 0.0 |
| Wilkinson township, Cass County..... | 252 | 150 | 118 | 78.7 | 32 | 2.35 | 3.88 | 102 | 87 | 3.1 | 1.6 | 8.3 |
| Willernie city, Washington County..... | 240 | 218 | 169 | 77.5 | 49 | 2.28 | 2.47 | 22 | 1 | 3.9 | 2.9 | 7.3 |
| Williams township, Aitkin County..... | 174 | 68 | 61 | 89.7 | 7 | 2.16 | 1.71 | 106 | 99 | 4.2 | 3.2 | 12.5 |
| Williams city, Lake of the Woods County..... | 110 | 86 | 70 | 81.4 | 16 | 2.17 | 2.44 | 24 | 13 | 7.5 | 5.4 | 15.8 |
| Willmar city, Kandiyohi County..... | 8,123 | 7,677 | 4,512 | 58.8 | 3,165 | 2.54 | 2.28 | 446 | 24 | 3.5 | 2.5 | 5.0 |
| Willmar township, Kandiyohi County..... | 202 | 189 | 150 | 79.4 | 39 | 2.62 | 2.82 | 13 | 2 | 2.0 | 2.6 | 0.0 |
| Willow Lake township, Redwood County..... | 86 | 81 | 73 | 90.1 | 8 | 2.78 | 2.38 | 5 | 0 | 1.2 | 1.4 | 0.0 |
| Willow River city, Pine County..... | 199 | 173 | 118 | 68.2 | 55 | 2.57 | 2.04 | 26 | 8 | 2.2 | 3.3 | 0.0 |
| Willow Valley township, St. Louis County..... | 105 | 55 | 47 | 85.5 | 8 | 2.45 | 1.38 | 50 | 46 | 1.8 | 2.1 | 0.0 |
| Wilma township, Pine County..... | 139 | 32 | 28 | 87.5 | 4 | 1.96 | 2.50 | 107 | 101 | 5.9 | 6.7 | 0.0 |
| Wilmington township, Houston County..... | 179 | 161 | 136 | 84.5 | 25 | 2.78 | 2.24 | 18 | 9 | 0.6 | 0.0 | 3.8 |
| Wilmont city, Nobles County..... | 152 | 143 | 120 | 83.9 | 23 | 2.33 | 2.57 | 9 | 0 | 4.0 | 3.2 | 8.0 |
| Wilmont township, Nobles County..... | 84 | 75 | 70 | 93.3 | 5 | 2.39 | 3.40 | 9 | 0 | 1.3 | 1.4 | 0.0 |
| Wilson township, Cass County..... | 275 | 242 | 212 | 87.6 | 30 | 2.70 | 2.27 | 33 | 12 | 1.6 | 1.8 | 0.0 |
| Wilson township, Winona County..... | 474 | 442 | 407 | 92.1 | 35 | 2.64 | 2.74 | 32 | 11 | 2.0 | 1.9 | 2.7 |
| Wilton city, Beltrami County..... | 87 | 78 | 70 | 89.7 | 8 | 2.70 | 1.88 | 9 | 4 | 1.3 | 0.0 | 10.0 |
| Wilton township, Waseca County..... | 145 | 140 | 121 | 86.4 | 19 | 2.55 | 2.95 | 5 | 1 | 0.0 | 0.0 | 0.0 |
| Winchester township, Norman County..... | 28 | 22 | 20 | 90.9 | 2 | 2.60 | 2.00 | 6 | 1 | 8.3 | 9.1 | 0.0 |
| Windemere township, Pine County..... | 1,493 | 731 | 665 | 91.0 | 66 | 2.31 | 2.67 | 762 | 692 | 3.4 | 3.3 | 4.3 |
| Windom city, Cottonwood County..... | 2,171 | 1,994 | 1,415 | 71.0 | 579 | 2.37 | 1.96 | 177 | 14 | 4.0 | 3.1 | 6.1 |
| Windom township, Mower County..... | 242 | 228 | 205 | 89.9 | 23 | 2.66 | 2.65 | 14 | 1 | 2.1 | 1.4 | 8.0 |
| Windsor township, Traverse County..... | 124 | 30 | 26 | 86.7 | 4 | 2.35 | 1.25 | 94 | 88 | 2.9 | 3.3 | 0.0 |
| Winfield township, Renville County..... | 94 | 90 | 76 | 84.4 | 14 | 2.57 | 2.07 | 4 | 0 | 4.3 | 3.8 | 6.7 |
| Winger city, Polk County..... | 109 | 91 | 62 | 68.1 | 29 | 2.39 | 2.48 | 18 | 1 | 8.1 | 0.0 | 21.6 |
| Winger township, Polk County..... | 79 | 66 | 61 | 92.4 | 5 | 3.11 | 3.20 | 13 | 3 | 1.5 | 1.6 | 0.0 |
| Wing River township, Wadena County..... | 224 | 183 | 164 | 89.6 | 19 | 2.52 | 2.89 | 41 | 24 | 0.5 | 0.6 | 0.0 |
| Winnabago city, Faribault County..... | 688 | 609 | 441 | 72.4 | 168 | 2.38 | 2.02 | 79 | 6 | 4.6 | 2.2 | 10.5 |
| Winnabago township, Houston County..... | 102 | 90 | 82 | 91.1 | 8 | 2.66 | 2.75 | 12 | 8 | 0.0 | 0.0 | 0.0 |
| Winnabago City township, Faribault County..... | 99 | 85 | 71 | 83.5 | 14 | 2.37 | 2.36 | 14 | 0 | 2.3 | 2.7 | 0.0 |
| Winona city, Winona County..... | 10,989 | 10,449 | 6,137 | 58.7 | 4,312 | 2.34 | 2.08 | 540 | 46 | 2.6 | 1.5 | 4.1 |
| Winsor township, Clearwater County..... | 76 | 45 | 38 | 84.4 | 7 | 1.97 | 2.14 | 31 | 12 | 2.1 | 2.5 | 0.0 |
| Winsted city, McLeod County..... | 1,017 | 947 | 701 | 74.0 | 246 | 2.61 | 1.85 | 70 | 5 | 4.8 | 1.9 | 12.1 |
| Winsted township, McLeod County..... | 370 | 353 | 335 | 94.9 | 18 | 2.75 | 2.67 | 17 | 0 | 1.9 | 1.2 | 14.3 |
| Winthrop city, Sibley County..... | 640 | 574 | 448 | 78.0 | 126 | 2.40 | 2.22 | 66 | 2 | 5.7 | 3.9 | 11.8 |
| Winton city, St. Louis County..... | 110 | 88 | 61 | 69.3 | 27 | 1.95 | 1.96 | 22 | 9 | 4.3 | 1.6 | 10.0 |
| Wirt township, Itasca County..... | 107 | 51 | 45 | 88.2 | 6 | 2.22 | 1.00 | 56 | 52 | 1.9 | 2.2 | 0.0 |
| Wisconsin township, Jackson County..... | 104 | 92 | 75 | 81.5 | 17 | 2.37 | 3.24 | 12 | 3 | 1.1 | 0.0 | 5.6 |
| Wiscovy township, Winona County..... | 158 | 147 | 124 | 84.4 | 23 | 2.46 | 2.13 | 11 | 6 | 2.0 | 1.6 | 4.2 |
| Wolf Lake city, Becker County..... | 35 | 22 | 14 | 63.6 | 8 | 3.00 | 1.88 | 13 | 3 | 10.7 | 15.8 | 0.0 |
| Wolf Lake township, Becker County..... | 97 | 82 | 72 | 87.8 | 10 | 3.17 | 1.40 | 15 | 9 | 0.0 | 0.0 | 0.0 |
| Wolford township, Crow Wing County..... | 274 | 152 | 142 | 93.4 | 10 | 2.51 | 2.20 | 122 | 112 | 3.8 | 4.1 | 0.0 |
| Wolverton city, Wilkin County..... | 67 | 58 | 46 | 79.3 | 12 | 2.46 | 2.42 | 9 | 0 | 4.9 | 6.1 | 0.0 |
| Wolverton township, Wilkin County..... | 56 | 52 | 50 | 96.2 | 2 | 2.48 | 2.00 | 4 | 1 | 1.9 | 2.0 | 0.0 |
| Woodbury city, Washington County..... | 23,568 | 22,594 | 18,290 | 81.0 | 4,304 | 2.82 | 2.34 | 974 | 183 | 2.3 | 1.2 | 6.6 |
| Wood Lake city, Yellow Medicine County..... | 195 | 181 | 144 | 79.6 | 37 | 2.42 | 2.46 | 14 | 0 | 3.7 | 2.7 | 7.5 |
| Wood Lake township, Yellow Medicine County..... | 94 | 85 | 78 | 91.8 | 7 | 2.76 | 2.29 | 9 | 2 | 1.1 | 1.3 | 0.0 |
| Woodland city, Hennepin County..... | 189 | 169 | 160 | 94.7 | 9 | 2.59 | 2.56 | 20 | 16 | 0.6 | 0.6 | 0.0 |
| Woodland township, Wright County..... | 414 | 390 | 359 | 92.1 | 31 | 2.77 | 2.61 | 24 | 3 | 2.2 | 1.6 | 8.8 |
| Woodrow township, Beltrami County..... | 50 | 27 | 20 | 74.1 | 7 | 2.40 | 3.57 | 23 | 22 | 0.0 | 0.0 | 0.0 |
| Woodrow township, Cass County..... | 1,453 | 300 | 283 | 94.3 | 17 | 1.98 | 2.53 | 1,153 | 1,108 | 5.0 | 2.4 | 32.1 |
| Woods township, Chippewa County..... | 84 | 81 | 67 | 82.7 | 14 | 2.70 | 2.86 | 3 | 1 | 0.0 | 0.0 | 0.0 |
| Woodside township, Otter Tail County..... | 150 | 110 | 103 | 93.6 | 7 | 2.57 | 1.71 | 40 | 23 | 0.9 | 1.0 | 0.0 |
| Woodside township, Polk County..... | 687 | 229 | 216 | 94.3 | 13 | 2.25 | 1.54 | 458 | 437 | 3.0 | 3.1 | 0.0 |
| Woodstock city, Pipestone County..... | 70 | 55 | 44 | 80.0 | 11 | 2.41 | 1.64 | 15 | 0 | 5.1 | 4.3 | 8.3 |
| Woodville township, Waseca County..... | 523 | 505 | 466 | 92.3 | 39 | 2.66 | 2.33 | 18 | 6 | 1.0 | 1.1 | 0.0 |
| Workman township, Aitkin County..... | 242 | 95 | 87 | 91.6 | 8 | 2.20 | 2.00 | 147 | 134 | 3.0 | 3.2 | 0.0 |
| Worthington city, Nobles County..... | 4,699 | 4,458 | 2,808 | 63.0 | 1,650 | 2.77 | 2.82 | 241 | 23 | 3.1 | 1.4 | 5.9 |
| Worthington township, Nobles County..... | 134 | 127 | 102 | 80.3 | 25 | 2.62 | 2.44 | 7 | 1 | 2.3 | 2.9 | 0.0 |

Table 12.

Housing Occupancy and Tenure: 2010—Con.

[For information on confidentiality protection, nonsampling error, and definitions, see Selected Appendixes at <www.census.gov/prod/cen2010/cph-1-a.pdf>]

| State County Place and County Subdivision | Total housing units | Occupied housing units | | | | | | | Vacant housing units | | | | |
|---|---------------------------|------------------------|----------------|--|--------------------|-----------------------------|------------------------------|-------|--|----------------------|----------------|--------|--|
| | | Total | Owner occupied | | Renter occupied | Average household size | | Total | For seasonal, recrea- tional, or occasional use | Vacancy rate | | | |
| | | | Number | Percent of occupied housing units | | Owner- occupied units | Renter- occupied units | | | Available housing | Home- owner | Rental | |
| | | | | | | | | | | | | | |
| PLACE AND COUNTY SUBDIVISION—Con. | | | | | | | | | | | | | |
| Wrenshall city, Carlton County..... | 160 | 154 | 147 | 95.5 | 7 | 2.48 | 3.43 | 6 | 2 | 1.3 | 0.0 | 22.2 | |
| Wrenshall township, Carlton County..... | 169 | 150 | 144 | 96.0 | 6 | 2.59 | 1.50 | 19 | 11 | 0.7 | 0.7 | 0.0 | |
| Wright city, Carlton County..... | 62 | 52 | 46 | 88.5 | 6 | 2.48 | 2.17 | 10 | 5 | 3.6 | 2.1 | 14.3 | |
| Wright township, Marshall County..... | 60 | 50 | 44 | 88.0 | 6 | 2.32 | 2.33 | 10 | 4 | 0.0 | 0.0 | 0.0 | |
| Wuori township, St. Louis County..... | 249 | 227 | 219 | 96.5 | 8 | 2.48 | 3.50 | 22 | 17 | 0.0 | 0.0 | 0.0 | |
| Wyandotte township, Pennington County..... | 43 | 40 | 37 | 92.5 | 3 | 2.32 | 1.00 | 3 | 1 | 2.4 | 2.6 | 0.0 | |
| Wyanett township, Isanti County..... | 851 | 666 | 614 | 92.2 | 52 | 2.62 | 2.37 | 185 | 145 | 1.5 | 1.3 | 3.7 | |
| Wykeham township, Todd County..... | 186 | 154 | 141 | 91.6 | 13 | 2.76 | 1.54 | 32 | 17 | 1.9 | 1.4 | 6.7 | |
| Wykoff city, Fillmore County..... | 217 | 198 | 150 | 75.8 | 48 | 2.35 | 1.90 | 19 | 1 | 3.4 | 2.6 | 5.9 | |
| Wylie township, Red Lake County..... | 24 | 21 | 19 | 90.5 | 2 | 3.21 | 2.00 | 3 | 1 | 4.5 | 5.0 | 0.0 | |
| Wyoming city, Chisago County..... | 2,845 | 2,738 | 2,357 | 86.1 | 381 | 2.94 | 2.18 | 107 | 13 | 2.1 | 1.7 | 4.7 | |
| Yellow Bank township, Lac qui Parle County | 76 | 61 | 56 | 91.8 | 5 | 2.55 | 3.20 | 15 | 7 | 3.1 | 1.7 | 16.7 | |
| York township, Fillmore County..... | 170 | 149 | 131 | 87.9 | 18 | 2.38 | 3.11 | 21 | 5 | 2.6 | 0.8 | 14.3 | |
| Young America township, Carver County..... | 280 | 266 | 255 | 95.9 | 11 | 2.68 | 2.82 | 14 | 3 | 1.5 | 1.2 | 8.3 | |
| Yucatan township, Houston County..... | 157 | 142 | 131 | 92.3 | 11 | 2.29 | 2.09 | 15 | 10 | 0.0 | 0.0 | 0.0 | |
| Zemple city, Itasca County..... | 30 | 29 | 25 | 86.2 | 4 | 3.12 | 3.75 | 1 | 1 | 0.0 | 0.0 | 0.0 | |
| Zimmerman city, Sherburne County..... | 1,944 | 1,802 | 1,434 | 79.6 | 368 | 2.95 | 2.72 | 142 | 21 | 4.2 | 3.5 | 6.6 | |
| Zion township, Stearns County..... | 122 | 120 | 110 | 91.7 | 10 | 2.84 | 2.30 | 2 | 0 | 0.8 | 0.0 | 9.1 | |
| Zippel township, Lake of the Woods County. | 158 | 53 | 48 | 90.6 | 5 | 2.29 | 1.60 | 105 | 100 | 0.0 | 0.0 | 0.0 | |
| Zumbro township, Wabasha County..... | 344 | 301 | 269 | 89.4 | 32 | 2.47 | 1.81 | 43 | 33 | 1.0 | 0.4 | 5.6 | |
| Zumbro Falls city, Wabasha County..... | 90 | 84 | 70 | 83.3 | 14 | 2.46 | 2.50 | 6 | 1 | 3.4 | 2.8 | 6.7 | |
| Zumbrota city, Goodhue County..... | 1,437 | 1,349 | 1,037 | 76.9 | 312 | 2.54 | 1.82 | 88 | 0 | 4.7 | 3.7 | 7.6 | |
| Zumbrota township, Goodhue County..... | 224 | 218 | 203 | 93.1 | 15 | 2.66 | 3.07 | 6 | 0 | 0.5 | 0.5 | 0.0 | |

Table 13.

Occupied Housing Units (Households) by Race and Hispanic or Latino Origin of Householder: 2010

[For information on confidentiality protection, nonsampling error, and definitions, see Selected Appendixes at <www.census.gov/prod/cen2010/cph-1-a.pdf>]

| State County County Subdivision Place | Total occupied housing units | Race of householder | | | | | | | Two or More Races | House- holder Hispanic or Latino (of any race) | House- holder White alone, not Hispanic or Latino |
|--|---------------------------------------|---------------------|---------------------------------|---|--------|--|--------------------|--------|-------------------------|--|--|
| | | One race | | | | | | | | | |
| | | White | Black or African American | American Indian and Alaska Native | Asian | Native Hawaiian and Other Pacific Islander | Some Other Race | | | | |
| Minnesota..... | 2,087,227 | 1,870,205 | 90,187 | 19,078 | 57,475 | 603 | 24,853 | 24,826 | 59,738 | 1,840,640 | |
| Aitkin County..... | 7,299 | 7,110 | 9 | 120 | 6 | 1 | 8 | 45 | 30 | 7,093 | |
| Aitkin city..... | 936 | 924 | 0 | 6 | 1 | 0 | 1 | 4 | 2 | 924 | |
| Aitkin township..... | 353 | 348 | 0 | 2 | 0 | 0 | 0 | 3 | 1 | 347 | |
| Ball Bluff township..... | 129 | 126 | 0 | 1 | 0 | 1 | 0 | 1 | 1 | 126 | |
| Balsam township..... | 21 | 21 | 0 | 0 | 0 | 0 | 0 | 0 | 0 | 21 | |
| Beaver township..... | 30 | 28 | 0 | 0 | 0 | 0 | 0 | 2 | 0 | 28 | |
| Clark township..... | 69 | 67 | 0 | 1 | 0 | 0 | 1 | 0 | 0 | 67 | |
| Cornish township..... | 14 | 13 | 1 | 0 | 0 | 0 | 0 | 0 | 0 | 13 | |
| Davidson UT..... | 22 | 22 | 0 | 0 | 0 | 0 | 0 | 0 | 0 | 22 | |
| Farm Island township..... | 490 | 487 | 1 | 0 | 1 | 0 | 0 | 1 | 0 | 487 | |
| Fleming township..... | 155 | 153 | 0 | 0 | 0 | 0 | 0 | 2 | 1 | 152 | |
| Glen township..... | 222 | 222 | 0 | 0 | 0 | 0 | 0 | 0 | 0 | 222 | |
| Haugen township..... | 89 | 89 | 0 | 0 | 0 | 0 | 0 | 0 | 1 | 88 | |
| Hazelton township..... | 397 | 395 | 1 | 1 | 0 | 0 | 0 | 0 | 1 | 394 | |
| Hill City city..... | 271 | 263 | 0 | 6 | 0 | 0 | 0 | 2 | 2 | 262 | |
| Hill Lake township..... | 171 | 167 | 1 | 0 | 0 | 0 | 1 | 2 | 1 | 167 | |
| Idun township..... | 98 | 97 | 0 | 1 | 0 | 0 | 0 | 0 | 2 | 96 | |
| Jevne township..... | 126 | 123 | 0 | 2 | 0 | 0 | 0 | 1 | 0 | 123 | |
| Jewett UT..... | 18 | 18 | 0 | 0 | 0 | 0 | 0 | 0 | 0 | 18 | |
| Kimberly township..... | 89 | 88 | 0 | 0 | 0 | 0 | 0 | 1 | 1 | 87 | |
| Lakeside township..... | 235 | 232 | 0 | 2 | 0 | 0 | 0 | 1 | 0 | 232 | |
| Lee township..... | 22 | 21 | 0 | 1 | 0 | 0 | 0 | 0 | 0 | 21 | |
| Libby township..... | 26 | 25 | 0 | 1 | 0 | 0 | 0 | 0 | 0 | 25 | |
| Logan township..... | 84 | 82 | 0 | 0 | 1 | 0 | 0 | 1 | 0 | 82 | |
| McGrath city..... | 32 | 32 | 0 | 0 | 0 | 0 | 0 | 0 | 0 | 32 | |
| McGregor city..... | 180 | 173 | 0 | 7 | 0 | 0 | 0 | 0 | 0 | 173 | |
| McGregor township..... | 47 | 47 | 0 | 0 | 0 | 0 | 0 | 0 | 0 | 47 | |
| Macville township..... | 86 | 82 | 0 | 2 | 0 | 0 | 2 | 0 | 0 | 82 | |
| Malmo township..... | 164 | 162 | 0 | 1 | 0 | 0 | 0 | 1 | 2 | 160 | |
| Millward township..... | 36 | 30 | 0 | 3 | 1 | 0 | 0 | 2 | 2 | 30 | |
| Morrison township..... | 77 | 76 | 0 | 1 | 0 | 0 | 0 | 0 | 0 | 76 | |
| Nordland township..... | 441 | 437 | 0 | 1 | 0 | 0 | 0 | 3 | 1 | 436 | |
| Northeast Aitkin UT..... | 5 | 5 | 0 | 0 | 0 | 0 | 0 | 0 | 0 | 5 | |
| Northwest Aitkin UT..... | 148 | 144 | 0 | 0 | 0 | 0 | 0 | 4 | 0 | 144 | |
| Palisade city..... | 74 | 70 | 1 | 3 | 0 | 0 | 0 | 0 | 0 | 70 | |
| Pliny township..... | 53 | 51 | 1 | 0 | 0 | 0 | 1 | 0 | 1 | 51 | |
| Rice River township..... | 65 | 65 | 0 | 0 | 0 | 0 | 0 | 0 | 0 | 65 | |
| Salo township..... | 49 | 49 | 0 | 0 | 0 | 0 | 0 | 0 | 0 | 49 | |
| Seavey township..... | 32 | 31 | 0 | 0 | 0 | 0 | 0 | 1 | 1 | 30 | |
| Shamrock township..... | 646 | 623 | 1 | 18 | 1 | 0 | 0 | 3 | 3 | 622 | |
| Spalding township..... | 120 | 69 | 0 | 47 | 0 | 0 | 0 | 4 | 3 | 66 | |
| Spencer township..... | 215 | 210 | 0 | 2 | 1 | 0 | 0 | 2 | 1 | 209 | |
| Tamarack city..... | 40 | 38 | 0 | 1 | 0 | 0 | 0 | 1 | 0 | 38 | |
| Turner township..... | 95 | 88 | 1 | 6 | 0 | 0 | 0 | 0 | 0 | 88 | |
| Verdon township..... | 22 | 22 | 0 | 0 | 0 | 0 | 0 | 0 | 0 | 22 | |
| Wagner township..... | 152 | 152 | 0 | 0 | 0 | 0 | 0 | 0 | 1 | 151 | |
| Waukenabo township..... | 138 | 136 | 1 | 0 | 0 | 0 | 1 | 0 | 1 | 136 | |
| Wealthwood township..... | 135 | 133 | 0 | 1 | 0 | 0 | 1 | 0 | 1 | 133 | |
| White Pine township..... | 17 | 17 | 0 | 0 | 0 | 0 | 0 | 0 | 0 | 17 | |
| Williams township..... | 68 | 65 | 0 | 0 | 0 | 0 | 0 | 3 | 0 | 65 | |
| Workman township..... | 95 | 92 | 0 | 3 | 0 | 0 | 0 | 0 | 0 | 92 | |
| Anoka County..... | 121,227 | 110,902 | 3,883 | 726 | 3,097 | 32 | 1,096 | 1,491 | 2,657 | 109,558 | |
| Andover city..... | 9,811 | 9,393 | 119 | 34 | 139 | 2 | 44 | 80 | 130 | 9,317 | |
| Anoka city..... | 7,060 | 6,548 | 209 | 59 | 68 | 2 | 65 | 109 | 168 | 6,466 | |
| Bethel city..... | 174 | 169 | 0 | 0 | 1 | 1 | 1 | 2 | 2 | 168 | |
| Blaine city (part)..... | 21,077 | 18,859 | 546 | 102 | 1,144 | 5 | 169 | 252 | 429 | 18,623 | |
| Centerville city..... | 1,315 | 1,267 | 4 | 4 | 25 | 0 | 5 | 10 | 14 | 1,258 | |
| Circle Pines city..... | 2,006 | 1,894 | 25 | 9 | 48 | 0 | 6 | 24 | 20 | 1,882 | |
| Columbia Heights city..... | 7,926 | 6,424 | 712 | 111 | 251 | 4 | 252 | 172 | 495 | 6,219 | |
| Columbus city..... | 1,416 | 1,373 | 4 | 5 | 25 | 0 | 3 | 6 | 15 | 1,361 | |
| Coon Rapids city..... | 23,532 | 21,481 | 927 | 139 | 503 | 4 | 170 | 308 | 474 | 21,221 | |
| East Bethel city..... | 4,060 | 3,968 | 13 | 15 | 37 | 1 | 5 | 21 | 22 | 3,955 | |
| Fridley city..... | 11,110 | 9,211 | 947 | 111 | 390 | 3 | 212 | 236 | 444 | 9,018 | |
| Ham Lake city..... | 5,171 | 4,987 | 29 | 26 | 72 | 1 | 23 | 33 | 56 | 4,960 | |
| Hilltop city..... | 380 | 294 | 37 | 5 | 9 | 0 | 16 | 19 | 38 | 278 | |
| Lexington city..... | 787 | 734 | 15 | 6 | 12 | 1 | 13 | 6 | 25 | 723 | |
| Lino Lakes city..... | 6,174 | 5,952 | 28 | 9 | 127 | 2 | 17 | 39 | 60 | 5,909 | |
| Linwood township..... | 1,884 | 1,849 | 5 | 9 | 5 | 2 | 2 | 12 | 11 | 1,842 | |
| Martin Lake CDP..... | 375 | 369 | 1 | 1 | 0 | 0 | 0 | 4 | 5 | 365 | |
| Nowthen city..... | 1,450 | 1,431 | 3 | 5 | 6 | 0 | 1 | 4 | 9 | 1,423 | |
| Oak Grove city..... | 2,744 | 2,676 | 11 | 6 | 22 | 0 | 3 | 26 | 19 | 2,660 | |
| Ramsey city..... | 8,033 | 7,599 | 169 | 34 | 126 | 2 | 41 | 62 | 120 | 7,530 | |
| St. Francis city (part)..... | 2,520 | 2,455 | 9 | 11 | 9 | 2 | 7 | 27 | 23 | 2,440 | |
| Spring Lake Park city (part)..... | 2,597 | 2,338 | 71 | 26 | 78 | 0 | 41 | 43 | 83 | 2,305 | |

Table 13.

Occupied Housing Units (Households) by Race and Hispanic or Latino Origin of Householder: 2010—Con.

[For information on confidentiality protection, nonsampling error, and definitions, see Selected Appendixes at <www.census.gov/prod/cen2010/cph-1-a.pdf>]

| State County County Subdivision Place | Total occupied housing units | Race of householder | | | | | | | House- holder Hispanic or Latino (of any race) | House- holder White alone, not Hispanic or Latino |
|--|---------------------------------------|---------------------|---------------------------------|---|-------|--|--------------------|-------------------------|--|--|
| | | One race | | | | | | Two or More Races | | |
| | | White | Black or African American | American Indian and Alaska Native | Asian | Native Hawaiian and Other Pacific Islander | Some Other Race | | | |
| Becker County..... | 13,224 | 12,064 | 31 | 819 | 32 | 2 | 27 | 249 | 94 | 12,017 |
| Atlanta township..... | 42 | 39 | 1 | 0 | 0 | 0 | 1 | 1 | 0 | 39 |
| Audubon city..... | 194 | 185 | 0 | 4 | 0 | 0 | 0 | 5 | 0 | 185 |
| Audubon township..... | 216 | 211 | 1 | 3 | 0 | 0 | 0 | 1 | 0 | 211 |
| Burlington township..... | 567 | 546 | 0 | 8 | 1 | 0 | 1 | 11 | 5 | 543 |
| Callaway city..... | 79 | 46 | 0 | 25 | 0 | 0 | 0 | 8 | 0 | 46 |
| Callaway township..... | 102 | 80 | 1 | 16 | 0 | 0 | 0 | 5 | 2 | 79 |
| Carsonville township..... | 89 | 82 | 0 | 7 | 0 | 0 | 0 | 0 | 0 | 82 |
| Cormorant township..... | 473 | 470 | 0 | 1 | 0 | 0 | 0 | 2 | 1 | 469 |
| Cuba township..... | 102 | 98 | 1 | 1 | 0 | 0 | 1 | 1 | 2 | 98 |
| Detroit township..... | 827 | 781 | 2 | 20 | 5 | 0 | 2 | 17 | 7 | 778 |
| Detroit Lakes city..... | 3,864 | 3,612 | 17 | 129 | 22 | 2 | 17 | 65 | 40 | 3,595 |
| Eagle View township..... | 55 | 28 | 0 | 19 | 0 | 0 | 0 | 8 | 0 | 28 |
| Elbow Lake CDP (part)..... | 31 | 7 | 0 | 19 | 0 | 0 | 0 | 5 | 0 | 7 |
| Erie township..... | 645 | 631 | 1 | 8 | 1 | 0 | 0 | 4 | 3 | 628 |
| Evergreen township..... | 117 | 115 | 0 | 1 | 0 | 0 | 0 | 1 | 0 | 115 |
| Forest township..... | 37 | 34 | 0 | 0 | 1 | 0 | 0 | 2 | 0 | 34 |
| Frazee city..... | 540 | 495 | 5 | 22 | 2 | 0 | 1 | 15 | 8 | 489 |
| Green Valley township..... | 134 | 131 | 0 | 1 | 0 | 0 | 0 | 2 | 3 | 129 |
| Hamden township..... | 81 | 80 | 0 | 1 | 0 | 0 | 0 | 0 | 0 | 80 |
| Height of Land township..... | 278 | 276 | 0 | 1 | 0 | 0 | 0 | 1 | 1 | 275 |
| Holmesville township..... | 209 | 197 | 0 | 5 | 0 | 0 | 0 | 7 | 1 | 197 |
| Lake Eunice township..... | 651 | 640 | 0 | 2 | 0 | 0 | 1 | 8 | 5 | 637 |
| Lake Park city..... | 316 | 308 | 0 | 4 | 0 | 0 | 0 | 4 | 2 | 307 |
| Lake Park township..... | 171 | 170 | 0 | 0 | 0 | 0 | 0 | 1 | 0 | 170 |
| Lake View township..... | 688 | 670 | 1 | 10 | 0 | 0 | 0 | 7 | 2 | 668 |
| Maple Grove township..... | 175 | 64 | 0 | 95 | 0 | 0 | 0 | 16 | 1 | 64 |
| Ogema city..... | 73 | 30 | 0 | 36 | 0 | 0 | 0 | 7 | 1 | 30 |
| Osage township..... | 367 | 362 | 0 | 4 | 0 | 0 | 1 | 0 | 1 | 362 |
| Osage CDP..... | 139 | 136 | 0 | 3 | 0 | 0 | 0 | 0 | 1 | 136 |
| Pine Point township..... | 123 | 35 | 0 | 88 | 0 | 0 | 0 | 0 | 0 | 35 |
| Pine Point CDP..... | 93 | 5 | 0 | 88 | 0 | 0 | 0 | 0 | 0 | 5 |
| Riceville township..... | 31 | 28 | 0 | 0 | 0 | 0 | 1 | 2 | 1 | 28 |
| Richwood township..... | 241 | 226 | 1 | 7 | 0 | 0 | 0 | 7 | 0 | 226 |
| Round Lake township..... | 70 | 38 | 0 | 31 | 0 | 0 | 0 | 1 | 0 | 38 |
| Elbow Lake CDP (part)..... | 7 | 5 | 0 | 2 | 0 | 0 | 0 | 0 | 0 | 5 |
| Runeberg township..... | 163 | 158 | 0 | 2 | 0 | 0 | 0 | 3 | 0 | 158 |
| Savannah township..... | 68 | 68 | 0 | 0 | 0 | 0 | 0 | 0 | 1 | 67 |
| Shell Lake township..... | 132 | 126 | 0 | 6 | 0 | 0 | 0 | 0 | 0 | 126 |
| Silver Leaf township..... | 187 | 187 | 0 | 0 | 0 | 0 | 0 | 0 | 1 | 186 |
| Spring Creek township..... | 38 | 32 | 0 | 2 | 0 | 0 | 0 | 4 | 0 | 32 |
| Spruce Grove township..... | 133 | 129 | 0 | 0 | 0 | 0 | 0 | 4 | 0 | 129 |
| Sugar Bush township..... | 194 | 143 | 0 | 40 | 0 | 0 | 0 | 11 | 1 | 143 |
| Toad Lake township..... | 204 | 199 | 0 | 2 | 0 | 0 | 0 | 3 | 1 | 198 |
| Two Inlets township..... | 94 | 93 | 0 | 1 | 0 | 0 | 0 | 0 | 0 | 93 |
| Walworth township..... | 35 | 35 | 0 | 0 | 0 | 0 | 0 | 0 | 0 | 35 |
| White Earth township..... | 315 | 83 | 0 | 216 | 0 | 0 | 1 | 15 | 3 | 83 |
| White Earth CDP..... | 222 | 15 | 0 | 199 | 0 | 0 | 1 | 7 | 3 | 15 |
| Wolf Lake city..... | 22 | 22 | 0 | 0 | 0 | 0 | 0 | 0 | 0 | 22 |
| Wolf Lake township..... | 82 | 81 | 0 | 1 | 0 | 0 | 0 | 0 | 1 | 80 |
| Beltrami County..... | 16,846 | 13,722 | 70 | 2,643 | 73 | 5 | 26 | 307 | 146 | 13,653 |
| Alaska township..... | 92 | 87 | 0 | 4 | 0 | 0 | 0 | 1 | 0 | 87 |
| Battle township..... | 20 | 19 | 0 | 0 | 0 | 0 | 0 | 1 | 0 | 19 |
| Bemidji city..... | 5,339 | 4,639 | 44 | 468 | 43 | 2 | 12 | 131 | 64 | 4,610 |
| Bemidji township..... | 1,151 | 1,059 | 4 | 57 | 3 | 0 | 1 | 27 | 5 | 1,056 |
| Benville township..... | 35 | 34 | 0 | 0 | 1 | 0 | 0 | 0 | 0 | 34 |
| Birch township..... | 44 | 43 | 0 | 1 | 0 | 0 | 0 | 0 | 1 | 42 |
| Blackduck city..... | 338 | 316 | 1 | 10 | 1 | 1 | 1 | 8 | 2 | 315 |
| Brook Lake UT..... | 90 | 62 | 1 | 26 | 0 | 0 | 0 | 1 | 1 | 62 |
| Buzzle township..... | 129 | 125 | 1 | 2 | 0 | 0 | 0 | 1 | 0 | 125 |
| Cormant township..... | 68 | 68 | 0 | 0 | 0 | 0 | 0 | 0 | 0 | 68 |
| Durand township..... | 85 | 82 | 1 | 2 | 0 | 0 | 0 | 0 | 0 | 82 |
| Eckles township..... | 582 | 510 | 1 | 49 | 1 | 0 | 0 | 21 | 7 | 507 |
| Frohn township..... | 555 | 516 | 0 | 26 | 1 | 0 | 2 | 10 | 4 | 513 |
| Funkley city..... | 5 | 4 | 0 | 0 | 0 | 0 | 0 | 1 | 0 | 4 |
| Grant Valley township..... | 757 | 701 | 2 | 31 | 5 | 1 | 2 | 15 | 9 | 697 |
| Hagali township..... | 146 | 144 | 0 | 0 | 0 | 0 | 0 | 2 | 0 | 144 |
| Hamre township..... | 8 | 8 | 0 | 0 | 0 | 0 | 0 | 0 | 0 | 8 |
| Hines township..... | 285 | 275 | 0 | 4 | 1 | 1 | 0 | 4 | 2 | 273 |
| Hornet township..... | 97 | 94 | 0 | 1 | 0 | 0 | 0 | 2 | 0 | 94 |
| Jones township..... | 100 | 96 | 0 | 1 | 1 | 0 | 0 | 2 | 0 | 96 |
| Kelliher city..... | 122 | 116 | 0 | 5 | 0 | 0 | 0 | 1 | 0 | 116 |
| Kelliher township..... | 53 | 50 | 0 | 2 | 0 | 0 | 1 | 0 | 1 | 50 |
| Lammers township..... | 225 | 220 | 0 | 3 | 0 | 0 | 0 | 2 | 3 | 217 |
| Langor township..... | 81 | 80 | 0 | 0 | 0 | 0 | 0 | 1 | 0 | 80 |
| Lee township..... | 16 | 16 | 0 | 0 | 0 | 0 | 0 | 0 | 0 | 16 |
| Liberty township..... | 274 | 257 | 0 | 8 | 2 | 0 | 0 | 7 | 0 | 257 |
| Lower Red Lake UT..... | 1,715 | 21 | 2 | 1,668 | 2 | 0 | 3 | 19 | 17 | 20 |

Table 13.

Occupied Housing Units (Households) by Race and Hispanic or Latino Origin of Householder: 2010—Con.

[For information on confidentiality protection, nonsampling error, and definitions, see Selected Appendixes at <www.census.gov/prod/cen2010/cph-1-a.pdf>]

| State County County Subdivision Place | Total occupied housing units | Race of householder | | | | | | | Two or More Races | House- holder Hispanic or Latino (of any race) | House- holder White alone, not Hispanic or Latino |
|--|---------------------------------------|---------------------|---------------------------------|---|-------|--|--------------------|-----|-------------------------|--|--|
| | | One race | | | | | | | | | |
| | | White | Black or African American | American Indian and Alaska Native | Asian | Native Hawaiian and Other Pacific Islander | Some Other Race | | | | |
| Beltrami County—Con. | | | | | | | | | | | |
| Lower Red Lake UT—Con. | | | | | | | | | | | |
| Little Rock CDP..... | 415 | 1 | 0 | 406 | 0 | 0 | 0 | 8 | 2 | 1 | |
| Ponemah CDP..... | 184 | 1 | 0 | 183 | 0 | 0 | 0 | 0 | 0 | 1 | |
| Redby CDP..... | 390 | 8 | 0 | 378 | 2 | 0 | 0 | 2 | 9 | 7 | |
| Red Lake CDP..... | 485 | 6 | 2 | 474 | 0 | 0 | 2 | 1 | 3 | 6 | |
| Maple Ridge township..... | 44 | 43 | 0 | 1 | 0 | 0 | 0 | 0 | 0 | 43 | |
| Minnie township..... | 15 | 15 | 0 | 0 | 0 | 0 | 0 | 0 | 0 | 15 | |
| Moose Lake township..... | 87 | 82 | 0 | 1 | 0 | 0 | 0 | 4 | 0 | 82 | |
| Nebish township..... | 120 | 118 | 0 | 1 | 0 | 0 | 0 | 1 | 1 | 117 | |
| North Beltrami UT..... | 16 | 15 | 0 | 0 | 0 | 0 | 0 | 1 | 0 | 15 | |
| Northern township..... | 1,758 | 1,662 | 11 | 59 | 7 | 0 | 3 | 16 | 20 | 1,648 | |
| O'Brien township..... | 26 | 26 | 0 | 0 | 0 | 0 | 0 | 0 | 0 | 26 | |
| Port Hope township..... | 278 | 272 | 1 | 4 | 1 | 0 | 0 | 0 | 0 | 272 | |
| Quiring township..... | 27 | 26 | 0 | 0 | 0 | 0 | 0 | 1 | 0 | 26 | |
| Roosevelt township..... | 99 | 94 | 0 | 2 | 0 | 0 | 0 | 3 | 0 | 94 | |
| Shooks township..... | 72 | 70 | 0 | 0 | 0 | 0 | 0 | 2 | 0 | 70 | |
| Shotley township..... | 18 | 18 | 0 | 0 | 0 | 0 | 0 | 0 | 0 | 18 | |
| Shotley Brook UT..... | 13 | 13 | 0 | 0 | 0 | 0 | 0 | 0 | 0 | 13 | |
| Solway city..... | 32 | 32 | 0 | 0 | 0 | 0 | 0 | 0 | 0 | 32 | |
| Spruce Grove township..... | 19 | 19 | 0 | 0 | 0 | 0 | 0 | 0 | 0 | 19 | |
| Steenerson township..... | 15 | 11 | 0 | 1 | 0 | 0 | 0 | 3 | 0 | 11 | |
| Sugar Bush township..... | 95 | 77 | 0 | 16 | 0 | 0 | 0 | 2 | 0 | 77 | |
| Summit township..... | 104 | 103 | 0 | 1 | 0 | 0 | 0 | 0 | 0 | 103 | |
| Taylor township..... | 46 | 45 | 0 | 1 | 0 | 0 | 0 | 0 | 0 | 45 | |
| Ten Lake township..... | 334 | 159 | 1 | 165 | 0 | 0 | 1 | 8 | 4 | 159 | |
| Tenstrike city..... | 82 | 80 | 0 | 2 | 0 | 0 | 0 | 0 | 0 | 80 | |
| Turtle Lake township..... | 487 | 478 | 0 | 3 | 2 | 0 | 0 | 4 | 3 | 476 | |
| Turtle River city..... | 37 | 37 | 0 | 0 | 0 | 0 | 0 | 0 | 0 | 37 | |
| Turtle River township..... | 438 | 423 | 0 | 11 | 2 | 0 | 0 | 2 | 2 | 421 | |
| Upper Red Lake UT..... | 8 | 3 | 0 | 4 | 0 | 0 | 0 | 1 | 0 | 3 | |
| Waskish township..... | 59 | 59 | 0 | 0 | 0 | 0 | 0 | 0 | 0 | 59 | |
| Wilton city..... | 78 | 74 | 0 | 2 | 0 | 0 | 0 | 2 | 0 | 74 | |
| Woodrow township..... | 27 | 26 | 0 | 1 | 0 | 0 | 0 | 0 | 0 | 26 | |
| Benton County..... | 15,079 | 14,457 | 284 | 45 | 131 | 2 | 45 | 115 | 154 | 14,358 | |
| Alberta township..... | 280 | 276 | 0 | 1 | 0 | 0 | 1 | 2 | 2 | 274 | |
| Foley city..... | 964 | 952 | 0 | 2 | 1 | 0 | 1 | 8 | 4 | 948 | |
| Gilman city..... | 86 | 86 | 0 | 0 | 0 | 0 | 0 | 0 | 0 | 86 | |
| Gilmanton township..... | 303 | 303 | 0 | 0 | 0 | 0 | 0 | 0 | 0 | 303 | |
| Glendorado township..... | 285 | 284 | 0 | 1 | 0 | 0 | 0 | 0 | 0 | 284 | |
| Graham township..... | 191 | 186 | 1 | 0 | 1 | 1 | 2 | 0 | 2 | 186 | |
| Granite Ledge township..... | 275 | 273 | 0 | 0 | 1 | 0 | 0 | 1 | 1 | 272 | |
| Langola township..... | 333 | 328 | 1 | 1 | 1 | 0 | 1 | 1 | 2 | 328 | |
| Mayhew Lake township..... | 281 | 280 | 0 | 0 | 0 | 0 | 0 | 1 | 0 | 280 | |
| Maywood township..... | 349 | 346 | 1 | 1 | 0 | 0 | 0 | 1 | 0 | 346 | |
| Ronneby CDP..... | 26 | 26 | 0 | 0 | 0 | 0 | 0 | 0 | 0 | 26 | |
| Minden township..... | 647 | 635 | 5 | 2 | 1 | 0 | 1 | 3 | 1 | 635 | |
| Rice city..... | 462 | 457 | 0 | 2 | 0 | 0 | 1 | 2 | 3 | 456 | |
| Royalton city (part)..... | 1 | 1 | 0 | 0 | 0 | 0 | 0 | 0 | 0 | 1 | |
| St. Cloud city (part)..... | 2,950 | 2,560 | 225 | 20 | 81 | 0 | 17 | 47 | 66 | 2,518 | |
| St. George township..... | 398 | 391 | 0 | 1 | 1 | 0 | 0 | 5 | 1 | 390 | |
| Sartell city (part)..... | 901 | 880 | 4 | 2 | 7 | 0 | 3 | 5 | 13 | 872 | |
| Sauk Rapids city..... | 4,960 | 4,815 | 46 | 11 | 37 | 0 | 15 | 36 | 48 | 4,783 | |
| Sauk Rapids township..... | 264 | 262 | 0 | 0 | 0 | 1 | 1 | 0 | 1 | 262 | |
| Watab township..... | 1,149 | 1,142 | 1 | 1 | 0 | 0 | 2 | 3 | 10 | 1,134 | |
| Big Stone County..... | 2,293 | 2,276 | 4 | 4 | 1 | 0 | 3 | 5 | 9 | 2,270 | |
| Akron township..... | 74 | 74 | 0 | 0 | 0 | 0 | 0 | 0 | 0 | 74 | |
| Almond township..... | 48 | 46 | 1 | 0 | 1 | 0 | 0 | 0 | 0 | 46 | |
| Artichoke township..... | 34 | 34 | 0 | 0 | 0 | 0 | 0 | 0 | 0 | 34 | |
| Barry city..... | 6 | 6 | 0 | 0 | 0 | 0 | 0 | 0 | 0 | 6 | |
| Big Stone township..... | 107 | 107 | 0 | 0 | 0 | 0 | 0 | 0 | 0 | 107 | |
| Ortonville city (part)..... | 1 | 1 | 0 | 0 | 0 | 0 | 0 | 0 | 0 | 1 | |
| Browns Valley township..... | 166 | 165 | 0 | 1 | 0 | 0 | 0 | 0 | 0 | 165 | |
| Beardsley city..... | 108 | 107 | 0 | 1 | 0 | 0 | 0 | 0 | 0 | 107 | |
| Clinton city..... | 201 | 200 | 0 | 0 | 0 | 0 | 1 | 0 | 2 | 199 | |
| Correll city..... | 18 | 17 | 1 | 0 | 0 | 0 | 0 | 0 | 0 | 17 | |
| Foster township..... | 56 | 56 | 0 | 0 | 0 | 0 | 0 | 0 | 0 | 56 | |
| Graceville city..... | 263 | 263 | 0 | 0 | 0 | 0 | 0 | 0 | 1 | 262 | |
| Graceville township..... | 57 | 57 | 0 | 0 | 0 | 0 | 0 | 0 | 0 | 57 | |
| Malta township..... | 31 | 31 | 0 | 0 | 0 | 0 | 0 | 0 | 0 | 31 | |
| Moonshine township..... | 50 | 50 | 0 | 0 | 0 | 0 | 0 | 0 | 0 | 50 | |
| Johnson city..... | 15 | 15 | 0 | 0 | 0 | 0 | 0 | 0 | 0 | 15 | |
| Odessa city..... | 58 | 58 | 0 | 0 | 0 | 0 | 0 | 0 | 0 | 58 | |
| Odessa township..... | 55 | 55 | 0 | 0 | 0 | 0 | 0 | 0 | 0 | 55 | |
| Ortonville township..... | 923 | 913 | 2 | 2 | 0 | 0 | 2 | 4 | 6 | 909 | |
| Ortonville city (part)..... | 883 | 873 | 2 | 2 | 0 | 0 | 2 | 4 | 6 | 869 | |
| Otrej township..... | 36 | 36 | 0 | 0 | 0 | 0 | 0 | 0 | 0 | 36 | |

Table 13.

Occupied Housing Units (Households) by Race and Hispanic or Latino Origin of Householder: 2010—Con.

[For information on confidentiality protection, nonsampling error, and definitions, see Selected Appendixes at <www.census.gov/prod/cen2010/cph-1-a.pdf>]

| State County County Subdivision Place | Total occupied housing units | Race of householder | | | | | | | House- holder Hispanic or Latino (of any race) | House- holder White alone, not Hispanic or Latino |
|--|---------------------------------------|---------------------|---------------------------------|---|-------|--|--------------------|-------------------------|--|--|
| | | One race | | | | | | Two or More Races | | |
| | | White | Black or African American | American Indian and Alaska Native | Asian | Native Hawaiian and Other Pacific Islander | Some Other Race | | | |
| Big Stone County—Con. | | | | | | | | | | |
| Prior township..... | 88 | 86 | 0 | 1 | 0 | 0 | 0 | 1 | 0 | 86 |
| Toqua township..... | 22 | 22 | 0 | 0 | 0 | 0 | 0 | 0 | 0 | 22 |
| Blue Earth County..... | 24,445 | 23,261 | 427 | 65 | 376 | 3 | 105 | 208 | 389 | 23,004 |
| Amboy city..... | 232 | 227 | 2 | 1 | 0 | 0 | 2 | 0 | 7 | 222 |
| Beauford township..... | 158 | 158 | 0 | 0 | 0 | 0 | 0 | 0 | 0 | 158 |
| Butternut Valley township..... | 125 | 122 | 0 | 0 | 1 | 0 | 2 | 0 | 2 | 122 |
| Cambria township..... | 115 | 114 | 1 | 0 | 0 | 0 | 0 | 0 | 0 | 114 |
| Ceresco township..... | 93 | 89 | 1 | 1 | 1 | 0 | 0 | 1 | 1 | 88 |
| Danville township..... | 99 | 98 | 0 | 0 | 1 | 0 | 0 | 0 | 0 | 98 |
| Decoria township..... | 412 | 411 | 0 | 0 | 0 | 0 | 0 | 1 | 1 | 410 |
| Eagle Lake city..... | 887 | 866 | 7 | 2 | 5 | 0 | 4 | 3 | 15 | 857 |
| Garden City township..... | 274 | 274 | 0 | 0 | 0 | 0 | 0 | 0 | 1 | 273 |
| Garden City CDP..... | 102 | 102 | 0 | 0 | 0 | 0 | 0 | 0 | 0 | 102 |
| Good Thunder city..... | 227 | 224 | 1 | 1 | 0 | 0 | 0 | 1 | 2 | 222 |
| Jamestown township..... | 270 | 267 | 1 | 0 | 1 | 0 | 0 | 1 | 0 | 267 |
| Judson township..... | 230 | 230 | 0 | 0 | 0 | 0 | 0 | 0 | 0 | 230 |
| Lake Crystal city..... | 1,063 | 1,051 | 4 | 2 | 3 | 0 | 1 | 2 | 7 | 1,045 |
| Le Ray township..... | 301 | 297 | 0 | 0 | 2 | 0 | 1 | 1 | 3 | 294 |
| Lime township..... | 522 | 511 | 3 | 0 | 5 | 0 | 0 | 3 | 6 | 505 |
| Lincoln township..... | 84 | 84 | 0 | 0 | 0 | 0 | 0 | 0 | 0 | 84 |
| Lyra township..... | 131 | 128 | 0 | 2 | 0 | 0 | 0 | 1 | 0 | 128 |
| McPherson township..... | 169 | 168 | 1 | 0 | 0 | 0 | 0 | 0 | 1 | 167 |
| Madison Lake city..... | 394 | 387 | 1 | 4 | 1 | 0 | 1 | 0 | 3 | 385 |
| Mankato city (part)..... | 14,850 | 13,797 | 396 | 50 | 339 | 3 | 85 | 180 | 298 | 13,607 |
| Mankato township..... | 729 | 712 | 3 | 0 | 7 | 0 | 2 | 5 | 5 | 710 |
| Mapleton city..... | 681 | 672 | 4 | 1 | 3 | 0 | 0 | 1 | 7 | 666 |
| Mapleton township..... | 111 | 110 | 0 | 0 | 0 | 0 | 0 | 1 | 2 | 109 |
| Medo township..... | 135 | 135 | 0 | 0 | 0 | 0 | 0 | 0 | 1 | 134 |
| Minnesota Lake city (part)..... | 2 | 2 | 0 | 0 | 0 | 0 | 0 | 0 | 0 | 2 |
| North Mankato city (part)..... | 0 | 0 | 0 | 0 | 0 | 0 | 0 | 0 | 0 | 0 |
| Pemberton city..... | 91 | 89 | 0 | 0 | 0 | 0 | 1 | 1 | 1 | 89 |
| Pleasant Mound township..... | 94 | 93 | 0 | 0 | 0 | 0 | 1 | 0 | 1 | 93 |
| Rapidan township..... | 415 | 413 | 0 | 0 | 1 | 0 | 0 | 1 | 3 | 410 |
| St. Clair city..... | 303 | 300 | 0 | 0 | 0 | 0 | 0 | 3 | 5 | 296 |
| Shelby township..... | 108 | 107 | 0 | 0 | 1 | 0 | 0 | 0 | 0 | 107 |
| Skyline city..... | 113 | 111 | 0 | 0 | 1 | 0 | 1 | 0 | 2 | 110 |
| South Bend township..... | 674 | 664 | 0 | 1 | 3 | 0 | 4 | 2 | 13 | 654 |
| Sterling township..... | 118 | 117 | 0 | 0 | 1 | 0 | 0 | 0 | 1 | 116 |
| Vernon Center city..... | 132 | 131 | 1 | 0 | 0 | 0 | 0 | 0 | 1 | 130 |
| Vernon Center township..... | 103 | 102 | 1 | 0 | 0 | 0 | 0 | 0 | 0 | 102 |
| Brown County..... | 10,782 | 10,637 | 15 | 5 | 33 | 0 | 56 | 36 | 184 | 10,513 |
| Albin township..... | 132 | 131 | 0 | 0 | 0 | 0 | 0 | 1 | 0 | 131 |
| Bashaw township..... | 95 | 92 | 1 | 0 | 1 | 0 | 0 | 1 | 0 | 92 |
| Burnstown township..... | 101 | 101 | 0 | 0 | 0 | 0 | 0 | 0 | 0 | 101 |
| Cobden city..... | 18 | 16 | 0 | 0 | 0 | 0 | 0 | 2 | 1 | 15 |
| Comfrey city (part)..... | 160 | 157 | 1 | 0 | 0 | 0 | 0 | 2 | 1 | 157 |
| Cottonwood township..... | 341 | 341 | 0 | 0 | 0 | 0 | 0 | 0 | 1 | 340 |
| Searles CDP..... | 74 | 74 | 0 | 0 | 0 | 0 | 0 | 0 | 0 | 74 |
| Eden township..... | 108 | 108 | 0 | 0 | 0 | 0 | 0 | 0 | 0 | 108 |
| Evan city..... | 35 | 33 | 0 | 0 | 0 | 0 | 1 | 1 | 1 | 33 |
| Hanska city..... | 176 | 176 | 0 | 0 | 0 | 0 | 0 | 0 | 0 | 176 |
| Home township..... | 210 | 209 | 0 | 0 | 0 | 0 | 1 | 0 | 2 | 208 |
| Lake Hanska township..... | 134 | 134 | 0 | 0 | 0 | 0 | 0 | 0 | 0 | 134 |
| Leavenworth township..... | 118 | 117 | 0 | 0 | 0 | 0 | 0 | 1 | 0 | 117 |
| Linden township..... | 111 | 110 | 1 | 0 | 0 | 0 | 0 | 0 | 0 | 110 |
| Millford township..... | 273 | 271 | 0 | 0 | 0 | 0 | 0 | 2 | 0 | 271 |
| Mulligan township..... | 87 | 87 | 0 | 0 | 0 | 0 | 0 | 0 | 0 | 87 |
| New Ulm city..... | 5,732 | 5,661 | 11 | 3 | 23 | 0 | 14 | 20 | 56 | 5,621 |
| North Star township..... | 106 | 106 | 0 | 0 | 0 | 0 | 0 | 0 | 0 | 106 |
| Prairieville township..... | 106 | 105 | 0 | 0 | 0 | 0 | 1 | 0 | 1 | 105 |
| Sigel township..... | 150 | 150 | 0 | 0 | 0 | 0 | 0 | 0 | 0 | 150 |
| Sleepy Eye city..... | 1,475 | 1,427 | 0 | 1 | 8 | 0 | 36 | 3 | 103 | 1,360 |
| Springfield city..... | 913 | 905 | 1 | 1 | 0 | 0 | 3 | 3 | 18 | 891 |
| Stark township..... | 138 | 137 | 0 | 0 | 1 | 0 | 0 | 0 | 0 | 137 |
| Stately township..... | 63 | 63 | 0 | 0 | 0 | 0 | 0 | 0 | 0 | 63 |
| Carlton County..... | 13,538 | 12,586 | 14 | 711 | 24 | 2 | 12 | 189 | 85 | 12,529 |
| Atkinson township..... | 158 | 156 | 0 | 1 | 0 | 0 | 0 | 1 | 0 | 156 |
| Automba township..... | 57 | 55 | 0 | 1 | 0 | 0 | 0 | 1 | 0 | 55 |
| Barnum city..... | 236 | 225 | 0 | 5 | 0 | 0 | 0 | 6 | 0 | 225 |
| Barnum township..... | 421 | 416 | 0 | 2 | 0 | 0 | 0 | 3 | 6 | 411 |
| Beseman township..... | 57 | 57 | 0 | 0 | 0 | 0 | 0 | 0 | 0 | 57 |
| Blackhoof township..... | 328 | 317 | 0 | 5 | 1 | 0 | 0 | 5 | 0 | 317 |
| Carlton city..... | 337 | 322 | 0 | 10 | 0 | 0 | 1 | 4 | 2 | 321 |
| Clear Creek UT..... | 69 | 67 | 1 | 0 | 0 | 0 | 0 | 1 | 1 | 66 |
| Cloquet city..... | 4,959 | 4,349 | 10 | 477 | 17 | 0 | 4 | 102 | 35 | 4,327 |

Table 13.

Occupied Housing Units (Households) by Race and Hispanic or Latino Origin of Householder: 2010—Con.

[For information on confidentiality protection, nonsampling error, and definitions, see Selected Appendixes at <www.census.gov/prod/cen2010/cph-1-a.pdf>]

| State County County Subdivision Place | Total occupied housing units | Race of householder | | | | | | | Two or More Races | House- holder Hispanic or Latino (of any race) | House- holder White alone, not Hispanic or Latino |
|--|---------------------------------------|---------------------|---------------------------------|---|-------|--|--------------------|-----|-------------------------|--|--|
| | | One race | | | | | | | | | |
| | | White | Black or African American | American Indian and Alaska Native | Asian | Native Hawaiian and Other Pacific Islander | Some Other Race | | | | |
| Carlton County—Con. | | | | | | | | | | | |
| Cromwell city..... | 130 | 127 | 0 | 0 | 0 | 0 | 0 | 3 | 1 | 127 | |
| Eagle township..... | 246 | 245 | 0 | 1 | 0 | 0 | 0 | 0 | 0 | 245 | |
| Holyoke township..... | 84 | 82 | 0 | 1 | 0 | 0 | 0 | 1 | 1 | 81 | |
| Kalevala township..... | 136 | 136 | 0 | 0 | 0 | 0 | 0 | 0 | 0 | 136 | |
| Kettle River city..... | 79 | 75 | 0 | 2 | 0 | 0 | 0 | 2 | 0 | 75 | |
| Lakeview township..... | 78 | 76 | 0 | 0 | 0 | 0 | 0 | 2 | 0 | 76 | |
| Mahtowa township..... | 236 | 230 | 0 | 1 | 1 | 0 | 0 | 4 | 0 | 230 | |
| Mahtowa CDP..... | 142 | 140 | 0 | 1 | 0 | 0 | 0 | 1 | 0 | 140 | |
| Moose Lake city..... | 648 | 628 | 0 | 12 | 0 | 0 | 4 | 4 | 9 | 623 | |
| Moose Lake township..... | 395 | 391 | 0 | 1 | 0 | 0 | 1 | 2 | 1 | 391 | |
| North Carlton UT..... | 356 | 311 | 0 | 42 | 0 | 0 | 0 | 3 | 4 | 308 | |
| Perch Lake township..... | 411 | 301 | 0 | 95 | 0 | 0 | 0 | 15 | 5 | 297 | |
| Big Lake CDP..... | 194 | 132 | 0 | 58 | 0 | 0 | 0 | 4 | 2 | 131 | |
| Scanlon city..... | 426 | 405 | 0 | 13 | 2 | 0 | 1 | 5 | 2 | 404 | |
| Silver township..... | 174 | 174 | 0 | 0 | 0 | 0 | 0 | 0 | 0 | 174 | |
| Silver Brook township..... | 244 | 237 | 2 | 3 | 0 | 0 | 0 | 2 | 2 | 235 | |
| Skelton township..... | 157 | 156 | 0 | 1 | 0 | 0 | 0 | 0 | 0 | 156 | |
| Split Rock township..... | 71 | 69 | 0 | 2 | 0 | 0 | 0 | 0 | 1 | 68 | |
| Thomson city..... | 73 | 73 | 0 | 0 | 0 | 0 | 0 | 0 | 0 | 73 | |
| Thomson township..... | 1,828 | 1,798 | 1 | 11 | 2 | 1 | 1 | 14 | 9 | 1,792 | |
| Esko CDP..... | 683 | 670 | 0 | 4 | 1 | 0 | 1 | 7 | 6 | 667 | |
| Twin Lakes township..... | 788 | 760 | 0 | 22 | 1 | 1 | 0 | 4 | 5 | 756 | |
| Wrenshall city..... | 154 | 149 | 0 | 1 | 0 | 0 | 0 | 4 | 0 | 149 | |
| Wrenshall township..... | 150 | 147 | 0 | 2 | 0 | 0 | 0 | 1 | 1 | 146 | |
| Wright city..... | 52 | 52 | 0 | 0 | 0 | 0 | 0 | 0 | 0 | 52 | |
| Carver County..... | 32,891 | 31,294 | 320 | 69 | 656 | 6 | 326 | 220 | 821 | 30,848 | |
| Benton township..... | 297 | 293 | 0 | 1 | 1 | 0 | 1 | 1 | 4 | 291 | |
| Camden township..... | 329 | 328 | 0 | 0 | 1 | 0 | 0 | 0 | 0 | 328 | |
| Carver city..... | 1,182 | 1,101 | 11 | 2 | 53 | 0 | 1 | 14 | 18 | 1,086 | |
| Chanhasen city (part)..... | 8,352 | 7,896 | 86 | 8 | 255 | 2 | 51 | 54 | 125 | 7,832 | |
| Chaska city..... | 8,816 | 8,102 | 158 | 31 | 247 | 2 | 198 | 78 | 488 | 7,839 | |
| Cologne city..... | 539 | 525 | 2 | 0 | 4 | 0 | 5 | 3 | 7 | 523 | |
| Dahlgren township..... | 494 | 490 | 0 | 1 | 1 | 0 | 2 | 0 | 3 | 488 | |
| Hamburg city..... | 201 | 193 | 0 | 1 | 1 | 0 | 6 | 0 | 9 | 190 | |
| Hancock township..... | 127 | 125 | 1 | 0 | 1 | 0 | 0 | 0 | 1 | 124 | |
| Hollywood township..... | 387 | 381 | 1 | 0 | 2 | 0 | 1 | 2 | 2 | 380 | |
| Laketown township..... | 660 | 648 | 2 | 0 | 8 | 0 | 0 | 2 | 4 | 644 | |
| Mayer city..... | 589 | 575 | 6 | 0 | 7 | 0 | 0 | 1 | 5 | 570 | |
| New Germany city..... | 146 | 144 | 0 | 0 | 1 | 0 | 1 | 0 | 4 | 141 | |
| Norwood Young America city..... | 1,389 | 1,346 | 5 | 3 | 3 | 0 | 27 | 5 | 40 | 1,335 | |
| San Francisco township..... | 307 | 305 | 0 | 1 | 0 | 0 | 1 | 0 | 3 | 304 | |
| Victoria city..... | 2,435 | 2,358 | 14 | 4 | 34 | 1 | 5 | 19 | 36 | 2,329 | |
| Waconia city..... | 3,909 | 3,804 | 30 | 8 | 29 | 1 | 21 | 16 | 57 | 3,771 | |
| Waconia township..... | 434 | 430 | 1 | 1 | 1 | 0 | 0 | 1 | 1 | 429 | |
| Watertown city..... | 1,564 | 1,523 | 1 | 8 | 5 | 0 | 6 | 21 | 12 | 1,519 | |
| Watertown township..... | 468 | 463 | 1 | 0 | 1 | 0 | 0 | 3 | 2 | 461 | |
| Young America township..... | 266 | 264 | 1 | 0 | 1 | 0 | 0 | 0 | 0 | 264 | |
| Cass County..... | 11,948 | 10,761 | 12 | 996 | 22 | 1 | 13 | 143 | 59 | 10,729 | |
| Ansel township..... | 35 | 35 | 0 | 0 | 0 | 0 | 0 | 0 | 0 | 35 | |
| Backus city..... | 112 | 110 | 0 | 1 | 0 | 0 | 0 | 1 | 0 | 110 | |
| Barclay township..... | 244 | 242 | 0 | 0 | 0 | 0 | 0 | 2 | 0 | 242 | |
| Becker township..... | 207 | 206 | 0 | 0 | 0 | 0 | 0 | 1 | 1 | 205 | |
| Bena city..... | 43 | 11 | 0 | 28 | 0 | 0 | 0 | 4 | 0 | 11 | |
| Beulah township..... | 37 | 37 | 0 | 0 | 0 | 0 | 0 | 0 | 1 | 36 | |
| Birch Lake township..... | 247 | 245 | 0 | 0 | 0 | 0 | 0 | 2 | 1 | 244 | |
| Blind Lake township..... | 31 | 29 | 0 | 1 | 0 | 0 | 0 | 1 | 0 | 29 | |
| Boy Lake township..... | 91 | 62 | 0 | 28 | 0 | 0 | 0 | 1 | 0 | 62 | |
| Boy River city..... | 21 | 21 | 0 | 0 | 0 | 0 | 0 | 0 | 0 | 21 | |
| Boy River township..... | 33 | 31 | 0 | 2 | 0 | 0 | 0 | 0 | 0 | 31 | |
| Bull Moose township..... | 45 | 45 | 0 | 0 | 0 | 0 | 0 | 0 | 0 | 45 | |
| Bungo township..... | 66 | 66 | 0 | 0 | 0 | 0 | 0 | 0 | 0 | 66 | |
| Byron township..... | 57 | 55 | 0 | 2 | 0 | 0 | 0 | 0 | 0 | 55 | |
| Cass Lake city..... | 305 | 95 | 1 | 194 | 2 | 0 | 1 | 12 | 3 | 95 | |
| Chickamaw Beach city..... | 58 | 58 | 0 | 0 | 0 | 0 | 0 | 0 | 0 | 58 | |
| Crooked Lake township..... | 283 | 280 | 0 | 1 | 1 | 0 | 0 | 1 | 0 | 280 | |
| Deerfield township..... | 49 | 48 | 0 | 0 | 0 | 0 | 0 | 1 | 0 | 48 | |
| East Cass UT..... | 28 | 28 | 0 | 0 | 0 | 0 | 0 | 0 | 0 | 28 | |
| East Gull Lake city..... | 407 | 402 | 0 | 0 | 2 | 0 | 0 | 3 | 5 | 398 | |
| Fairview township..... | 321 | 317 | 0 | 1 | 3 | 0 | 0 | 0 | 1 | 316 | |
| Federal Dam city..... | 49 | 31 | 0 | 10 | 0 | 0 | 0 | 8 | 0 | 31 | |
| Gould township..... | 88 | 41 | 1 | 46 | 0 | 0 | 0 | 0 | 0 | 41 | |
| Hackensack city..... | 143 | 140 | 0 | 2 | 0 | 0 | 0 | 1 | 0 | 140 | |
| Hiram township..... | 147 | 146 | 0 | 0 | 0 | 0 | 0 | 1 | 0 | 146 | |
| Home Brook township..... | 97 | 97 | 0 | 0 | 0 | 0 | 0 | 0 | 1 | 96 | |
| Inguadona township..... | 98 | 97 | 0 | 0 | 0 | 0 | 0 | 1 | 0 | 97 | |
| Kego township..... | 224 | 204 | 0 | 19 | 0 | 0 | 0 | 1 | 0 | 204 | |

Table 13.

Occupied Housing Units (Households) by Race and Hispanic or Latino Origin of Householder: 2010—Con.

[For information on confidentiality protection, nonsampling error, and definitions, see Selected Appendixes at <www.census.gov/prod/cen2010/cph-1-a.pdf>]

| State County County Subdivision Place | Total occupied housing units | Race of householder | | | | | | | House- holder Hispanic or Latino (of any race) | House- holder White alone, not Hispanic or Latino |
|--|---------------------------------------|---------------------|---------------------------------|---|-------|--|--------------------|-------------------------|--|--|
| | | One race | | | | | | Two or More Races | | |
| | | White | Black or African American | American Indian and Alaska Native | Asian | Native Hawaiian and Other Pacific Islander | Some Other Race | | | |
| Cass County—Con. | | | | | | | | | | |
| Lake Shore city..... | 451 | 449 | 0 | 0 | 0 | 0 | 1 | 1 | 3 | 448 |
| Leech Lake township..... | 178 | 143 | 0 | 33 | 1 | 0 | 0 | 1 | 1 | 143 |
| Lima township..... | 41 | 41 | 0 | 0 | 0 | 0 | 0 | 0 | 0 | 41 |
| Longville city..... | 92 | 92 | 0 | 0 | 0 | 0 | 0 | 0 | 0 | 92 |
| Loon Lake township..... | 202 | 196 | 2 | 1 | 0 | 0 | 2 | 1 | 1 | 196 |
| McKinley township..... | 58 | 57 | 1 | 0 | 0 | 0 | 0 | 0 | 0 | 57 |
| Maple township..... | 145 | 144 | 1 | 0 | 0 | 0 | 0 | 0 | 1 | 143 |
| May township..... | 327 | 323 | 0 | 2 | 0 | 0 | 1 | 1 | 2 | 322 |
| Meadow Brook township..... | 92 | 90 | 0 | 2 | 0 | 0 | 0 | 0 | 1 | 89 |
| Moose Lake township..... | 51 | 50 | 0 | 1 | 0 | 0 | 0 | 0 | 0 | 50 |
| Motley city (part)..... | 3 | 3 | 0 | 0 | 0 | 0 | 0 | 0 | 0 | 3 |
| North Cass UT..... | 94 | 48 | 0 | 44 | 0 | 0 | 0 | 2 | 0 | 48 |
| North Central Cass UT..... | 15 | 14 | 0 | 0 | 0 | 0 | 0 | 1 | 0 | 14 |
| Otter Tail Peninsula township..... | 28 | 23 | 0 | 3 | 0 | 0 | 0 | 2 | 0 | 23 |
| Pike Bay township..... | 517 | 162 | 0 | 326 | 0 | 0 | 0 | 29 | 5 | 161 |
| Pillager city..... | 190 | 186 | 0 | 2 | 0 | 1 | 1 | 0 | 1 | 186 |
| Pine Lake township..... | 98 | 93 | 0 | 4 | 0 | 0 | 0 | 1 | 0 | 93 |
| Whipholt CDP..... | 45 | 44 | 0 | 1 | 0 | 0 | 0 | 0 | 0 | 44 |
| Pine River city..... | 417 | 409 | 1 | 3 | 0 | 0 | 1 | 3 | 4 | 407 |
| Pine River township..... | 471 | 462 | 0 | 3 | 1 | 0 | 1 | 4 | 4 | 460 |
| Ponto Lake township..... | 242 | 242 | 0 | 0 | 0 | 0 | 0 | 0 | 0 | 242 |
| Poplar township..... | 60 | 58 | 1 | 1 | 0 | 0 | 0 | 0 | 0 | 58 |
| Powers township..... | 334 | 327 | 0 | 2 | 3 | 0 | 1 | 1 | 2 | 326 |
| Remer city..... | 175 | 171 | 0 | 3 | 0 | 0 | 0 | 1 | 0 | 171 |
| Remer township..... | 76 | 75 | 0 | 0 | 0 | 0 | 0 | 1 | 0 | 75 |
| Rogers township..... | 33 | 31 | 0 | 1 | 0 | 0 | 0 | 1 | 0 | 31 |
| Salem township..... | 38 | 36 | 0 | 0 | 0 | 0 | 0 | 2 | 0 | 36 |
| Shingobee township..... | 648 | 576 | 0 | 64 | 3 | 0 | 0 | 5 | 3 | 573 |
| Slater township..... | 98 | 95 | 0 | 1 | 0 | 0 | 0 | 2 | 0 | 95 |
| Smoky Hollow township..... | 31 | 30 | 0 | 0 | 0 | 0 | 0 | 1 | 0 | 30 |
| Sylvan township..... | 1,039 | 1,024 | 1 | 4 | 1 | 0 | 1 | 8 | 6 | 1,020 |
| Thunder Lake township..... | 147 | 146 | 0 | 1 | 0 | 0 | 0 | 0 | 2 | 145 |
| Torrey township..... | 77 | 77 | 0 | 0 | 0 | 0 | 0 | 0 | 0 | 77 |
| Trelipe township..... | 77 | 76 | 0 | 0 | 0 | 0 | 0 | 1 | 0 | 76 |
| Turtle Lake township..... | 263 | 184 | 2 | 71 | 0 | 0 | 1 | 5 | 4 | 183 |
| Wabedo township..... | 168 | 167 | 0 | 0 | 0 | 0 | 0 | 1 | 0 | 167 |
| Wahnena UT..... | 66 | 63 | 0 | 1 | 0 | 0 | 0 | 2 | 0 | 63 |
| Walden township..... | 196 | 192 | 1 | 1 | 1 | 0 | 0 | 1 | 0 | 192 |
| Walker city..... | 452 | 401 | 0 | 29 | 4 | 0 | 2 | 16 | 3 | 399 |
| Wilkinson township..... | 150 | 91 | 0 | 55 | 0 | 0 | 0 | 4 | 1 | 91 |
| Wilson township..... | 242 | 237 | 0 | 2 | 0 | 0 | 0 | 3 | 1 | 236 |
| Woodrow township..... | 300 | 298 | 0 | 1 | 0 | 0 | 0 | 1 | 1 | 297 |
| Chippewa County..... | 5,241 | 5,035 | 18 | 46 | 19 | 19 | 86 | 18 | 159 | 4,966 |
| Big Bend township..... | 97 | 97 | 0 | 0 | 0 | 0 | 0 | 0 | 1 | 96 |
| Clara City city..... | 584 | 576 | 1 | 0 | 0 | 0 | 5 | 2 | 17 | 564 |
| Crate township..... | 85 | 84 | 0 | 0 | 0 | 0 | 1 | 0 | 2 | 83 |
| Grace township..... | 42 | 42 | 0 | 0 | 0 | 0 | 0 | 0 | 0 | 42 |
| Granite Falls township..... | 101 | 99 | 0 | 1 | 0 | 0 | 0 | 1 | 1 | 98 |
| Granite Falls city (part)..... | 418 | 385 | 3 | 25 | 2 | 1 | 1 | 1 | 5 | 381 |
| Havelock township..... | 69 | 67 | 0 | 0 | 0 | 0 | 2 | 0 | 1 | 67 |
| Kragero township..... | 55 | 53 | 1 | 0 | 0 | 1 | 0 | 0 | 0 | 53 |
| Leenthrop township..... | 96 | 95 | 0 | 0 | 0 | 0 | 1 | 0 | 1 | 95 |
| Lone Tree township..... | 72 | 70 | 0 | 1 | 0 | 1 | 0 | 0 | 1 | 69 |
| Louriston township..... | 63 | 62 | 0 | 0 | 1 | 0 | 0 | 0 | 1 | 61 |
| Mandt township..... | 65 | 64 | 0 | 0 | 0 | 1 | 0 | 0 | 0 | 64 |
| Maynard city..... | 158 | 150 | 1 | 1 | 2 | 0 | 4 | 0 | 4 | 150 |
| Milan city..... | 150 | 129 | 0 | 2 | 2 | 14 | 2 | 1 | 5 | 126 |
| Montevideo city..... | 2,326 | 2,213 | 11 | 15 | 9 | 0 | 66 | 12 | 113 | 2,170 |
| Rheiderland township..... | 98 | 98 | 0 | 0 | 0 | 0 | 0 | 0 | 0 | 98 |
| Rosewood township..... | 128 | 127 | 0 | 0 | 0 | 0 | 1 | 0 | 1 | 127 |
| Sparta township..... | 298 | 292 | 0 | 1 | 3 | 0 | 1 | 1 | 3 | 291 |
| Stoneham township..... | 87 | 86 | 1 | 0 | 0 | 0 | 0 | 0 | 0 | 86 |
| Tunsberg township..... | 78 | 78 | 0 | 0 | 0 | 0 | 0 | 0 | 0 | 78 |
| Watson city..... | 90 | 89 | 0 | 0 | 0 | 0 | 1 | 0 | 2 | 88 |
| Woods township..... | 81 | 79 | 0 | 0 | 0 | 1 | 1 | 0 | 1 | 79 |
| Chisago County..... | 19,470 | 19,076 | 73 | 76 | 85 | 2 | 36 | 122 | 163 | 18,957 |
| Amador township..... | 311 | 306 | 1 | 0 | 1 | 0 | 2 | 1 | 3 | 305 |
| Center City city..... | 247 | 245 | 0 | 0 | 1 | 0 | 0 | 1 | 2 | 243 |
| Chisago City city..... | 2,051 | 2,005 | 10 | 9 | 8 | 1 | 6 | 12 | 22 | 1,992 |
| Chisago Lake township..... | 1,633 | 1,605 | 1 | 5 | 8 | 0 | 2 | 12 | 10 | 1,597 |
| Fish Lake township..... | 755 | 734 | 3 | 3 | 4 | 0 | 2 | 9 | 5 | 732 |
| Franconia township..... | 568 | 558 | 3 | 4 | 0 | 0 | 0 | 3 | 3 | 556 |
| Harris city..... | 423 | 416 | 2 | 5 | 0 | 0 | 0 | 0 | 4 | 412 |
| Lent township..... | 1,071 | 1,056 | 2 | 2 | 8 | 0 | 0 | 3 | 8 | 1,048 |
| Lindstrom city..... | 1,774 | 1,741 | 4 | 7 | 8 | 0 | 4 | 10 | 18 | 1,727 |
| Nessel township..... | 736 | 729 | 4 | 0 | 1 | 0 | 0 | 2 | 3 | 726 |

Table 13.

Occupied Housing Units (Households) by Race and Hispanic or Latino Origin of Householder: 2010—Con.

[For information on confidentiality protection, nonsampling error, and definitions, see Selected Appendixes at <www.census.gov/prod/cen2010/cph-1-a.pdf>]

| State County County Subdivision Place | Total occupied housing units | Race of householder | | | | | | | Two or More Races | House- holder Hispanic or Latino (of any race) | House- holder White alone, not Hispanic or Latino |
|--|---------------------------------------|---------------------|---------------------------------|---|-------|--|--------------------|-----|-------------------------|--|--|
| | | One race | | | | | | | | | |
| | | White | Black or African American | American Indian and Alaska Native | Asian | Native Hawaiian and Other Pacific Islander | Some Other Race | | | | |
| Chisago County—Con. | | | | | | | | | | | |
| North Branch city..... | 3,604 | 3,528 | 13 | 15 | 13 | 1 | 9 | 25 | 38 | 3,501 | |
| Rush City city..... | 844 | 827 | 5 | 4 | 2 | 0 | 0 | 6 | 3 | 825 | |
| Rushseba township..... | 302 | 292 | 3 | 2 | 2 | 0 | 0 | 3 | 1 | 291 | |
| Shafer city..... | 379 | 371 | 3 | 0 | 2 | 0 | 1 | 2 | 3 | 369 | |
| Shafer township..... | 378 | 372 | 0 | 2 | 4 | 0 | 0 | 0 | 0 | 372 | |
| Stacy city..... | 548 | 532 | 3 | 1 | 3 | 0 | 1 | 8 | 7 | 526 | |
| Sunrise township..... | 695 | 682 | 2 | 3 | 3 | 0 | 2 | 3 | 5 | 679 | |
| Taylor Falls city..... | 413 | 400 | 3 | 4 | 4 | 0 | 0 | 2 | 2 | 398 | |
| Wyoming city..... | 2,738 | 2,677 | 11 | 10 | 13 | 0 | 7 | 20 | 26 | 2,658 | |
| Clay County..... | 22,279 | 21,112 | 250 | 250 | 238 | 7 | 162 | 260 | 505 | 20,809 | |
| Alliance township..... | 89 | 88 | 1 | 0 | 0 | 0 | 0 | 0 | 0 | 88 | |
| Baker CDP..... | 22 | 22 | 0 | 0 | 0 | 0 | 0 | 0 | 0 | 22 | |
| Barnesville city..... | 1,013 | 999 | 3 | 3 | 0 | 1 | 1 | 6 | 3 | 998 | |
| Barnesville township..... | 60 | 59 | 0 | 0 | 0 | 0 | 0 | 1 | 0 | 59 | |
| Comstock city..... | 38 | 38 | 0 | 0 | 0 | 0 | 0 | 0 | 0 | 38 | |
| Cromwell township..... | 124 | 122 | 0 | 0 | 0 | 0 | 0 | 2 | 0 | 122 | |
| Dilworth city..... | 1,595 | 1,529 | 7 | 23 | 8 | 0 | 11 | 17 | 57 | 1,489 | |
| Eglon township..... | 187 | 183 | 0 | 1 | 0 | 1 | 1 | 1 | 0 | 183 | |
| Elkton township..... | 118 | 118 | 0 | 0 | 0 | 0 | 0 | 0 | 1 | 117 | |
| Elmwood township..... | 150 | 149 | 0 | 0 | 1 | 0 | 0 | 0 | 0 | 149 | |
| Felton city..... | 78 | 78 | 0 | 0 | 0 | 0 | 0 | 0 | 1 | 77 | |
| Felton township..... | 36 | 35 | 0 | 0 | 0 | 0 | 0 | 1 | 0 | 35 | |
| Flowing township..... | 30 | 30 | 0 | 0 | 0 | 0 | 0 | 0 | 0 | 30 | |
| Georgetown city..... | 48 | 45 | 0 | 1 | 0 | 0 | 1 | 1 | 1 | 45 | |
| Georgetown township..... | 58 | 57 | 0 | 0 | 0 | 0 | 0 | 1 | 0 | 57 | |
| Glyndon city..... | 464 | 437 | 5 | 11 | 0 | 0 | 8 | 3 | 20 | 426 | |
| Glyndon township..... | 105 | 104 | 0 | 0 | 1 | 0 | 0 | 0 | 2 | 102 | |
| Goose Prairie township..... | 67 | 67 | 0 | 0 | 0 | 0 | 0 | 0 | 0 | 67 | |
| Hagen township..... | 59 | 58 | 0 | 0 | 0 | 0 | 1 | 0 | 1 | 58 | |
| Hawley city..... | 854 | 838 | 0 | 7 | 2 | 0 | 0 | 7 | 6 | 834 | |
| Hawley township..... | 162 | 159 | 0 | 1 | 0 | 0 | 0 | 2 | 1 | 158 | |
| Highland Grove township..... | 115 | 114 | 0 | 1 | 0 | 0 | 0 | 0 | 0 | 114 | |
| Hitterdal city..... | 89 | 86 | 1 | 0 | 1 | 0 | 0 | 1 | 0 | 86 | |
| Holy Cross township..... | 53 | 52 | 0 | 0 | 1 | 0 | 0 | 0 | 0 | 52 | |
| Humboldt township..... | 100 | 99 | 0 | 0 | 0 | 0 | 1 | 0 | 1 | 99 | |
| Keene township..... | 49 | 48 | 0 | 1 | 0 | 0 | 0 | 0 | 0 | 48 | |
| Kragnes township..... | 114 | 112 | 0 | 0 | 1 | 0 | 0 | 1 | 0 | 112 | |
| Kurtz township..... | 104 | 99 | 0 | 2 | 1 | 0 | 0 | 2 | 1 | 99 | |
| Moland township..... | 110 | 108 | 0 | 1 | 1 | 0 | 0 | 0 | 2 | 107 | |
| Moorhead city..... | 14,304 | 13,323 | 231 | 187 | 219 | 5 | 134 | 205 | 397 | 13,089 | |
| Moorhead township..... | 67 | 66 | 0 | 0 | 1 | 0 | 0 | 0 | 1 | 65 | |
| Morken township..... | 63 | 63 | 0 | 0 | 0 | 0 | 0 | 0 | 0 | 63 | |
| Oakport township..... | 626 | 620 | 0 | 2 | 0 | 0 | 0 | 4 | 1 | 619 | |
| Oakport CDP..... | 479 | 473 | 0 | 2 | 0 | 0 | 0 | 4 | 1 | 472 | |
| Parke township..... | 201 | 200 | 0 | 0 | 0 | 0 | 1 | 0 | 1 | 200 | |
| Riverton township..... | 168 | 168 | 0 | 0 | 0 | 0 | 0 | 0 | 2 | 166 | |
| Sabin city..... | 180 | 175 | 0 | 1 | 0 | 0 | 2 | 2 | 4 | 173 | |
| Skree township..... | 61 | 61 | 0 | 0 | 0 | 0 | 0 | 0 | 0 | 61 | |
| Spring Prairie township..... | 113 | 112 | 0 | 0 | 1 | 0 | 0 | 0 | 0 | 112 | |
| Tansum township..... | 94 | 93 | 1 | 0 | 0 | 0 | 0 | 0 | 1 | 92 | |
| Ulen city..... | 234 | 225 | 1 | 5 | 0 | 0 | 1 | 2 | 1 | 225 | |
| Ulen township..... | 62 | 58 | 0 | 3 | 0 | 0 | 0 | 1 | 0 | 58 | |
| Viding township..... | 37 | 37 | 0 | 0 | 0 | 0 | 0 | 0 | 0 | 37 | |
| Clearwater County..... | 3,527 | 3,208 | 5 | 247 | 3 | 0 | 3 | 61 | 16 | 3,199 | |
| Bagley city..... | 619 | 553 | 2 | 51 | 2 | 0 | 1 | 10 | 4 | 552 | |
| Bear Creek township..... | 53 | 50 | 0 | 0 | 0 | 0 | 0 | 3 | 0 | 50 | |
| Clearbrook city..... | 250 | 243 | 0 | 5 | 0 | 0 | 0 | 2 | 0 | 243 | |
| Clover township..... | 46 | 44 | 0 | 0 | 0 | 0 | 0 | 2 | 0 | 44 | |
| Copley township..... | 317 | 302 | 1 | 8 | 0 | 0 | 0 | 6 | 0 | 302 | |
| Dudley township..... | 160 | 154 | 0 | 1 | 0 | 0 | 1 | 4 | 3 | 153 | |
| Eddy township..... | 128 | 126 | 0 | 1 | 1 | 0 | 0 | 0 | 0 | 126 | |
| Falk township..... | 100 | 72 | 0 | 24 | 0 | 0 | 0 | 4 | 1 | 72 | |
| Ebro CDP..... | 20 | 8 | 0 | 11 | 0 | 0 | 0 | 1 | 1 | 8 | |
| Gonvick city..... | 128 | 124 | 0 | 4 | 0 | 0 | 0 | 0 | 0 | 124 | |
| Greenwood township..... | 32 | 31 | 0 | 1 | 0 | 0 | 0 | 0 | 0 | 31 | |
| Hangaard township..... | 3 | 1 | 0 | 2 | 0 | 0 | 0 | 0 | 0 | 1 | |
| Holst township..... | 145 | 144 | 0 | 0 | 0 | 0 | 1 | 0 | 0 | 144 | |
| Itasca township..... | 61 | 58 | 0 | 2 | 0 | 0 | 0 | 1 | 0 | 58 | |
| La Prairie township..... | 118 | 34 | 0 | 81 | 0 | 0 | 0 | 3 | 0 | 34 | |
| Elbow Lake CDP (part)..... | 0 | 0 | 0 | 0 | 0 | 0 | 0 | 0 | 0 | 0 | |
| Rice Lake CDP..... | 72 | 13 | 0 | 56 | 0 | 0 | 0 | 3 | 0 | 13 | |
| Roy Lake CDP (part)..... | 5 | 4 | 0 | 1 | 0 | 0 | 0 | 0 | 0 | 4 | |
| South End CDP..... | 11 | 1 | 0 | 10 | 0 | 0 | 0 | 0 | 0 | 1 | |
| Leon township..... | 133 | 132 | 0 | 1 | 0 | 0 | 0 | 0 | 0 | 132 | |
| Leonard city..... | 19 | 19 | 0 | 0 | 0 | 0 | 0 | 0 | 0 | 19 | |
| Long Lost Lake township..... | 19 | 15 | 0 | 4 | 0 | 0 | 0 | 0 | 0 | 15 | |

Table 13.

Occupied Housing Units (Households) by Race and Hispanic or Latino Origin of Householder: 2010—Con.

[For information on confidentiality protection, nonsampling error, and definitions, see Selected Appendixes at <www.census.gov/prod/cen2010/cph-1-a.pdf>]

| State County County Subdivision Place | Total occupied housing units | Race of householder | | | | | | | Two or More Races | House- holder Hispanic or Latino (of any race) | House- holder White alone, not Hispanic or Latino |
|--|---------------------------------------|---------------------|---------------------------------|---|-------|--|--------------------|-----|-------------------------|--|--|
| | | One race | | | | | | | | | |
| | | White | Black or African American | American Indian and Alaska Native | Asian | Native Hawaiian and Other Pacific Islander | Some Other Race | | | | |
| Clearwater County—Con. | | | | | | | | | | | |
| Minerva township..... | 100 | 90 | 0 | 7 | 0 | 0 | 0 | 3 | 0 | 90 | |
| Moose Creek township..... | 96 | 95 | 0 | 0 | 0 | 0 | 0 | 1 | 0 | 95 | |
| Nora township..... | 172 | 163 | 1 | 0 | 0 | 0 | 0 | 8 | 0 | 163 | |
| North Clearwater UT..... | 32 | 1 | 0 | 28 | 0 | 0 | 0 | 3 | 1 | 1 | |
| Pine Lake township..... | 147 | 146 | 0 | 1 | 0 | 0 | 0 | 0 | 2 | 144 | |
| Popple township..... | 205 | 194 | 0 | 7 | 0 | 0 | 0 | 4 | 2 | 192 | |
| Rice township..... | 71 | 55 | 0 | 14 | 0 | 0 | 0 | 2 | 0 | 55 | |
| Shevlin city..... | 71 | 67 | 0 | 2 | 0 | 0 | 0 | 2 | 1 | 66 | |
| Shevlin township..... | 178 | 174 | 0 | 2 | 0 | 0 | 0 | 2 | 2 | 172 | |
| Sinclair township..... | 75 | 74 | 0 | 0 | 0 | 0 | 0 | 1 | 0 | 74 | |
| South Clearwater UT..... | 4 | 4 | 0 | 0 | 0 | 0 | 0 | 0 | 0 | 4 | |
| Winsor township..... | 45 | 43 | 1 | 1 | 0 | 0 | 0 | 0 | 0 | 43 | |
| Cook County..... | 2,494 | 2,221 | 9 | 215 | 8 | 1 | 4 | 36 | 19 | 2,210 | |
| East Cook UT..... | 376 | 364 | 1 | 7 | 0 | 1 | 0 | 3 | 0 | 364 | |
| Grand Marais city..... | 673 | 636 | 3 | 17 | 2 | 0 | 2 | 13 | 8 | 631 | |
| Grand Portage UT..... | 257 | 60 | 4 | 183 | 5 | 0 | 0 | 5 | 1 | 60 | |
| Lutsen township..... | 210 | 207 | 0 | 2 | 0 | 0 | 0 | 1 | 0 | 207 | |
| Lutsen CDP..... | 103 | 100 | 0 | 2 | 0 | 0 | 0 | 1 | 0 | 100 | |
| Schroeder township..... | 99 | 98 | 0 | 0 | 1 | 0 | 0 | 0 | 1 | 97 | |
| Tofte township..... | 135 | 131 | 0 | 0 | 0 | 0 | 1 | 3 | 3 | 129 | |
| West Cook UT..... | 744 | 725 | 1 | 6 | 0 | 0 | 1 | 11 | 6 | 722 | |
| Cottonwood County..... | 4,857 | 4,600 | 36 | 10 | 105 | 5 | 74 | 27 | 158 | 4,531 | |
| Amboy township..... | 71 | 71 | 0 | 0 | 0 | 0 | 0 | 0 | 0 | 71 | |
| Arno township..... | 50 | 49 | 0 | 0 | 1 | 0 | 0 | 0 | 0 | 49 | |
| Ann township..... | 74 | 73 | 0 | 0 | 1 | 0 | 0 | 0 | 0 | 73 | |
| Bingham Lake city..... | 55 | 55 | 0 | 0 | 0 | 0 | 0 | 0 | 0 | 55 | |
| Carson township..... | 111 | 110 | 0 | 0 | 0 | 0 | 0 | 1 | 0 | 110 | |
| Comfrey city (part)..... | 9 | 9 | 0 | 0 | 0 | 0 | 0 | 0 | 0 | 9 | |
| Dale township..... | 65 | 64 | 0 | 0 | 0 | 0 | 0 | 1 | 0 | 64 | |
| Delton township..... | 46 | 41 | 0 | 0 | 3 | 0 | 1 | 1 | 1 | 41 | |
| Germantown township..... | 76 | 76 | 0 | 0 | 0 | 0 | 0 | 0 | 0 | 76 | |
| Great Bend township..... | 116 | 115 | 0 | 0 | 0 | 0 | 1 | 0 | 1 | 115 | |
| Highwater township..... | 66 | 65 | 0 | 0 | 1 | 0 | 0 | 0 | 0 | 65 | |
| Jeffers city..... | 167 | 160 | 0 | 1 | 0 | 0 | 4 | 2 | 5 | 159 | |
| Lakeside township..... | 93 | 92 | 0 | 0 | 0 | 0 | 1 | 0 | 1 | 92 | |
| Midway township..... | 87 | 83 | 0 | 1 | 2 | 0 | 0 | 1 | 1 | 83 | |
| Mountain Lake city..... | 829 | 719 | 4 | 2 | 79 | 1 | 17 | 7 | 44 | 699 | |
| Mountain Lake township..... | 100 | 98 | 0 | 0 | 1 | 0 | 1 | 0 | 2 | 97 | |
| Rose Hill township..... | 63 | 62 | 0 | 0 | 1 | 0 | 0 | 0 | 0 | 62 | |
| Selma township..... | 82 | 80 | 0 | 1 | 0 | 0 | 0 | 1 | 2 | 79 | |
| Southbrook township..... | 31 | 30 | 0 | 0 | 0 | 0 | 1 | 0 | 1 | 30 | |
| Springfield township..... | 56 | 56 | 0 | 0 | 0 | 0 | 0 | 0 | 0 | 56 | |
| Storden city..... | 104 | 102 | 1 | 0 | 0 | 0 | 0 | 1 | 1 | 102 | |
| Storden township..... | 76 | 74 | 0 | 0 | 0 | 0 | 1 | 1 | 1 | 74 | |
| Westbrook city..... | 345 | 340 | 0 | 1 | 1 | 0 | 1 | 2 | 4 | 337 | |
| Westbrook township..... | 91 | 91 | 0 | 0 | 0 | 0 | 0 | 0 | 0 | 91 | |
| Windom city..... | 1,994 | 1,885 | 31 | 4 | 15 | 4 | 46 | 9 | 94 | 1,842 | |
| Crow Wing County..... | 26,033 | 25,478 | 90 | 149 | 76 | 5 | 34 | 201 | 171 | 25,363 | |
| Baxter city..... | 2,963 | 2,891 | 9 | 7 | 22 | 1 | 4 | 29 | 18 | 2,878 | |
| Bay Lake township..... | 441 | 438 | 0 | 0 | 1 | 0 | 0 | 2 | 0 | 438 | |
| Brainerd city..... | 5,851 | 5,613 | 50 | 65 | 20 | 2 | 14 | 87 | 75 | 5,564 | |
| Breezy Point city..... | 904 | 892 | 3 | 4 | 1 | 0 | 1 | 3 | 2 | 890 | |
| Center township..... | 367 | 363 | 0 | 2 | 0 | 0 | 0 | 2 | 2 | 362 | |
| Crosby city..... | 1,065 | 1,046 | 4 | 5 | 4 | 0 | 0 | 6 | 7 | 1,040 | |
| Crosslake city..... | 1,027 | 1,017 | 1 | 1 | 1 | 0 | 3 | 4 | 4 | 1,016 | |
| Crow Wing township..... | 688 | 674 | 1 | 8 | 0 | 1 | 1 | 3 | 7 | 668 | |
| Cuyuna city..... | 126 | 123 | 1 | 0 | 1 | 0 | 0 | 1 | 0 | 123 | |
| Daggett Brook township..... | 212 | 208 | 0 | 1 | 0 | 0 | 0 | 3 | 0 | 208 | |
| Deerwood city..... | 226 | 219 | 3 | 1 | 1 | 0 | 1 | 1 | 3 | 218 | |
| Deerwood township..... | 558 | 552 | 1 | 1 | 1 | 0 | 0 | 3 | 2 | 550 | |
| Emily city..... | 368 | 363 | 1 | 0 | 0 | 0 | 0 | 4 | 1 | 363 | |
| Fairfield township..... | 154 | 153 | 0 | 0 | 0 | 0 | 1 | 0 | 1 | 153 | |
| Fifty Lakes city..... | 173 | 173 | 0 | 0 | 0 | 0 | 0 | 0 | 0 | 173 | |
| First Assessment UT..... | 2,105 | 2,084 | 2 | 7 | 2 | 0 | 1 | 9 | 13 | 2,075 | |
| Fort Ripley city..... | 33 | 32 | 0 | 1 | 0 | 0 | 0 | 0 | 0 | 32 | |
| Fort Ripley township..... | 342 | 341 | 0 | 1 | 0 | 0 | 0 | 0 | 1 | 340 | |
| Gail Lake township..... | 43 | 42 | 0 | 0 | 1 | 0 | 0 | 0 | 0 | 42 | |
| Garrison city..... | 107 | 106 | 0 | 0 | 0 | 0 | 0 | 1 | 2 | 104 | |
| Garrison township..... | 348 | 344 | 0 | 3 | 0 | 0 | 0 | 1 | 1 | 344 | |
| Ideal township..... | 493 | 488 | 0 | 0 | 1 | 0 | 0 | 4 | 1 | 487 | |
| Irondale township..... | 462 | 454 | 2 | 2 | 3 | 0 | 0 | 1 | 1 | 453 | |
| Ironton city..... | 261 | 252 | 0 | 4 | 1 | 0 | 1 | 3 | 1 | 252 | |
| Jenkins city..... | 168 | 166 | 0 | 2 | 0 | 0 | 0 | 0 | 1 | 165 | |
| Jenkins township..... | 168 | 167 | 0 | 0 | 0 | 0 | 1 | 0 | 1 | 166 | |
| Lake Edward township..... | 869 | 859 | 0 | 2 | 2 | 0 | 1 | 5 | 5 | 856 | |

Table 13.

Occupied Housing Units (Households) by Race and Hispanic or Latino Origin of Householder: 2010—Con.

[For information on confidentiality protection, nonsampling error, and definitions, see Selected Appendixes at <www.census.gov/prod/cen2010/cph-1-a.pdf>]

| State County County Subdivision Place | Total occupied housing units | Race of householder | | | | | | | Two or More Races | House- holder Hispanic or Latino (of any race) | House- holder White alone, not Hispanic or Latino |
|--|---------------------------------------|---------------------|---------------------------------|---|-------|--|--------------------|-------|-------------------------|--|--|
| | | One race | | | | | | | | | |
| | | White | Black or African American | American Indian and Alaska Native | Asian | Native Hawaiian and Other Pacific Islander | Some Other Race | | | | |
| Crow Wing County—Con. | | | | | | | | | | | |
| Lake Edward township—Con. | | | | | | | | | | | |
| Merrifield CDP..... | 69 | 67 | 0 | 1 | 1 | 0 | 0 | 0 | 1 | 67 | |
| Little Pine township..... | 38 | 37 | 1 | 0 | 0 | 0 | 0 | 0 | 0 | 37 | |
| Long Lake township..... | 430 | 424 | 0 | 2 | 1 | 0 | 0 | 3 | 2 | 423 | |
| Manhattan Beach city..... | 25 | 24 | 0 | 1 | 0 | 0 | 0 | 0 | 0 | 24 | |
| Maple Grove township..... | 297 | 295 | 0 | 2 | 0 | 0 | 0 | 0 | 0 | 295 | |
| Mission township..... | 355 | 351 | 0 | 1 | 1 | 0 | 0 | 2 | 0 | 351 | |
| Nisswa city..... | 876 | 862 | 2 | 5 | 4 | 0 | 1 | 2 | 3 | 861 | |
| Nokay Lake township..... | 332 | 329 | 0 | 2 | 0 | 0 | 1 | 0 | 1 | 328 | |
| Oak Lawn township..... | 680 | 671 | 2 | 0 | 1 | 0 | 1 | 5 | 7 | 664 | |
| Pelican township..... | 187 | 184 | 0 | 0 | 1 | 0 | 0 | 2 | 0 | 184 | |
| Pequot Lakes city..... | 955 | 939 | 4 | 3 | 4 | 0 | 2 | 3 | 3 | 937 | |
| Perry Lake township..... | 118 | 117 | 1 | 0 | 0 | 0 | 0 | 0 | 0 | 117 | |
| Platte Lake township..... | 155 | 152 | 0 | 2 | 0 | 0 | 0 | 1 | 0 | 152 | |
| Rabbit Lake township..... | 130 | 130 | 0 | 0 | 0 | 0 | 0 | 0 | 0 | 130 | |
| Riverton city..... | 48 | 48 | 0 | 0 | 0 | 0 | 0 | 0 | 1 | 47 | |
| Roosevelt township..... | 270 | 249 | 0 | 11 | 1 | 1 | 0 | 8 | 3 | 248 | |
| Ross Lake township..... | 80 | 78 | 0 | 0 | 0 | 0 | 0 | 2 | 0 | 78 | |
| St. Mathias township..... | 231 | 229 | 1 | 1 | 0 | 0 | 0 | 0 | 0 | 229 | |
| Second Assessment UT..... | 45 | 45 | 0 | 0 | 0 | 0 | 0 | 0 | 0 | 45 | |
| Timothy township..... | 61 | 61 | 0 | 0 | 0 | 0 | 0 | 0 | 0 | 61 | |
| Trommald city..... | 46 | 44 | 0 | 1 | 0 | 0 | 0 | 1 | 0 | 44 | |
| Wolford township..... | 152 | 149 | 1 | 1 | 1 | 0 | 0 | 0 | 2 | 148 | |
| Dakota County..... | 152,060 | 136,034 | 5,993 | 559 | 4,973 | 61 | 2,471 | 1,969 | 6,037 | 133,011 | |
| Apple Valley city..... | 18,875 | 16,768 | 806 | 71 | 758 | 16 | 235 | 221 | 571 | 16,485 | |
| Burnsville city..... | 24,283 | 20,364 | 1,951 | 82 | 913 | 12 | 548 | 413 | 1,260 | 19,768 | |
| Castle Rock township..... | 504 | 494 | 1 | 3 | 2 | 0 | 3 | 1 | 5 | 490 | |
| Coates city..... | 66 | 64 | 0 | 0 | 1 | 0 | 0 | 1 | 0 | 64 | |
| Douglas township..... | 259 | 256 | 0 | 1 | 0 | 1 | 0 | 1 | 2 | 254 | |
| Eagan city..... | 25,249 | 21,800 | 1,193 | 78 | 1,541 | 6 | 275 | 356 | 763 | 21,380 | |
| Empire township..... | 792 | 764 | 6 | 2 | 7 | 0 | 4 | 9 | 10 | 758 | |
| Eureka township..... | 518 | 516 | 0 | 0 | 1 | 0 | 0 | 1 | 2 | 514 | |
| Farmington city..... | 7,066 | 6,612 | 121 | 28 | 177 | 3 | 45 | 80 | 139 | 6,540 | |
| Greenvale township..... | 275 | 273 | 0 | 1 | 0 | 0 | 0 | 1 | 0 | 273 | |
| Hampton city..... | 245 | 240 | 2 | 0 | 1 | 0 | 0 | 2 | 3 | 238 | |
| Hampton township..... | 329 | 325 | 0 | 1 | 2 | 0 | 1 | 0 | 3 | 323 | |
| Hastings city (part)..... | 8,735 | 8,461 | 68 | 32 | 57 | 1 | 47 | 69 | 130 | 8,385 | |
| Inver Grove Heights city..... | 13,476 | 12,125 | 444 | 45 | 323 | 5 | 336 | 198 | 786 | 11,733 | |
| Lakeville city..... | 18,683 | 17,273 | 417 | 53 | 588 | 5 | 140 | 207 | 425 | 17,017 | |
| Lilydale city..... | 375 | 363 | 5 | 0 | 5 | 0 | 1 | 1 | 2 | 362 | |
| Marshan township..... | 403 | 394 | 1 | 1 | 3 | 1 | 1 | 2 | 3 | 393 | |
| Mendota city..... | 78 | 75 | 1 | 0 | 1 | 0 | 0 | 1 | 1 | 74 | |
| Mendota Heights city..... | 4,378 | 4,194 | 58 | 5 | 74 | 1 | 13 | 33 | 68 | 4,143 | |
| Miesville city..... | 52 | 52 | 0 | 0 | 0 | 0 | 0 | 0 | 0 | 52 | |
| New Trier city..... | 41 | 41 | 0 | 0 | 0 | 0 | 0 | 0 | 0 | 41 | |
| Nininger township..... | 372 | 367 | 1 | 0 | 2 | 0 | 2 | 0 | 2 | 367 | |
| Northfield city (part)..... | 414 | 400 | 2 | 1 | 7 | 0 | 3 | 1 | 5 | 398 | |
| Randolph city..... | 168 | 167 | 0 | 0 | 0 | 0 | 0 | 1 | 2 | 165 | |
| Randolph township..... | 246 | 246 | 0 | 0 | 0 | 0 | 0 | 0 | 2 | 244 | |
| Ravenna township..... | 780 | 768 | 2 | 5 | 1 | 0 | 2 | 2 | 3 | 766 | |
| Rosemount city..... | 7,587 | 6,927 | 194 | 30 | 313 | 2 | 53 | 68 | 152 | 6,842 | |
| Sciota township..... | 140 | 138 | 0 | 0 | 0 | 0 | 2 | 0 | 4 | 136 | |
| South St. Paul city..... | 8,186 | 7,419 | 257 | 57 | 69 | 4 | 265 | 115 | 598 | 7,143 | |
| Sunfish Lake city..... | 183 | 174 | 2 | 0 | 4 | 0 | 2 | 1 | 6 | 170 | |
| Vermillion city..... | 156 | 155 | 0 | 0 | 1 | 0 | 0 | 0 | 0 | 155 | |
| Vermillion township..... | 424 | 418 | 0 | 0 | 2 | 0 | 3 | 1 | 6 | 416 | |
| Waterford township..... | 193 | 189 | 1 | 1 | 0 | 0 | 1 | 1 | 1 | 189 | |
| West St. Paul city..... | 8,529 | 7,212 | 460 | 62 | 120 | 4 | 489 | 182 | 1,083 | 6,733 | |
| Dodge County..... | 7,460 | 7,279 | 16 | 11 | 12 | 0 | 86 | 56 | 214 | 7,170 | |
| Ashland township..... | 123 | 120 | 0 | 0 | 0 | 0 | 1 | 2 | 2 | 120 | |
| Blooming Prairie city (part)..... | 0 | 0 | 0 | 0 | 0 | 0 | 0 | 0 | 0 | 0 | |
| Canisteo township..... | 237 | 236 | 0 | 0 | 0 | 0 | 0 | 1 | 2 | 234 | |
| Claremont city..... | 220 | 210 | 0 | 0 | 0 | 0 | 7 | 3 | 18 | 198 | |
| Claremont township..... | 167 | 163 | 0 | 0 | 1 | 0 | 2 | 1 | 3 | 163 | |
| Concord township..... | 219 | 217 | 0 | 1 | 0 | 0 | 1 | 0 | 1 | 217 | |
| Dodge Center city..... | 998 | 948 | 4 | 2 | 4 | 0 | 29 | 11 | 60 | 922 | |
| Ellington township..... | 101 | 100 | 0 | 0 | 0 | 0 | 0 | 1 | 1 | 100 | |
| Hayfield city..... | 547 | 533 | 3 | 0 | 0 | 0 | 5 | 6 | 13 | 527 | |
| Hayfield township..... | 158 | 158 | 0 | 0 | 0 | 0 | 0 | 0 | 1 | 157 | |
| Kasson city..... | 2,224 | 2,176 | 5 | 4 | 5 | 0 | 22 | 12 | 62 | 2,142 | |
| Mantorville city..... | 430 | 421 | 1 | 2 | 0 | 0 | 5 | 1 | 11 | 413 | |
| Mantorville township..... | 640 | 637 | 0 | 0 | 1 | 0 | 0 | 2 | 2 | 636 | |
| Milton township..... | 265 | 260 | 1 | 0 | 0 | 0 | 3 | 1 | 8 | 255 | |
| Ripley township..... | 74 | 73 | 0 | 0 | 0 | 0 | 1 | 0 | 2 | 72 | |
| Vernon township..... | 236 | 235 | 0 | 0 | 0 | 0 | 1 | 0 | 1 | 235 | |
| Wasioja township..... | 339 | 329 | 1 | 1 | 1 | 0 | 2 | 5 | 7 | 324 | |

Table 13.

Occupied Housing Units (Households) by Race and Hispanic or Latino Origin of Householder: 2010—Con.

[For information on confidentiality protection, nonsampling error, and definitions, see Selected Appendixes at <www.census.gov/prod/cen2010/cph-1-a.pdf>]

| State County County Subdivision Place | Total occupied housing units | Race of householder | | | | | | | Two or More Races | House- holder Hispanic or Latino (of any race) | House- holder White alone, not Hispanic or Latino |
|--|---------------------------------------|---------------------|---------------------------------|---|-------|--|--------------------|----|-------------------------|--|--|
| | | One race | | | | | | | | | |
| | | White | Black or African American | American Indian and Alaska Native | Asian | Native Hawaiian and Other Pacific Islander | Some Other Race | | | | |
| Dodge County--Con. | | | | | | | | | | | |
| West Concord city..... | 319 | 301 | 1 | 1 | 0 | 0 | 6 | 10 | 17 | 295 | |
| Westfield township..... | 163 | 162 | 0 | 0 | 0 | 0 | 1 | 0 | 3 | 160 | |
| Douglas County..... | 15,289 | 15,085 | 40 | 35 | 49 | 0 | 19 | 61 | 91 | 15,023 | |
| Alexandria city..... | 5,298 | 5,176 | 28 | 19 | 30 | 0 | 14 | 31 | 55 | 5,143 | |
| Alexandria township..... | 1,508 | 1,486 | 3 | 4 | 6 | 0 | 2 | 7 | 9 | 1,479 | |
| Belle River township..... | 140 | 137 | 0 | 0 | 0 | 0 | 0 | 3 | 1 | 137 | |
| Brandon city..... | 207 | 205 | 1 | 1 | 0 | 0 | 0 | 0 | 2 | 203 | |
| Brandon township..... | 293 | 292 | 0 | 0 | 0 | 0 | 0 | 1 | 1 | 292 | |
| Carlos city..... | 198 | 197 | 1 | 0 | 0 | 0 | 0 | 0 | 0 | 197 | |
| Carlos township..... | 801 | 792 | 1 | 1 | 3 | 0 | 1 | 3 | 2 | 791 | |
| Evansville city..... | 272 | 270 | 1 | 1 | 0 | 0 | 0 | 0 | 3 | 267 | |
| Evansville township..... | 87 | 87 | 0 | 0 | 0 | 0 | 0 | 0 | 0 | 87 | |
| Forada city..... | 82 | 82 | 0 | 0 | 0 | 0 | 0 | 0 | 1 | 81 | |
| Garfield city..... | 142 | 140 | 0 | 0 | 0 | 0 | 0 | 2 | 0 | 140 | |
| Holmes City township..... | 313 | 312 | 1 | 0 | 0 | 0 | 0 | 0 | 1 | 311 | |
| Hudson township..... | 342 | 341 | 0 | 0 | 0 | 0 | 0 | 1 | 0 | 341 | |
| Ida township..... | 512 | 508 | 0 | 1 | 1 | 0 | 0 | 2 | 3 | 505 | |
| Kensington city..... | 137 | 136 | 0 | 0 | 0 | 0 | 1 | 0 | 1 | 136 | |
| La Grand township..... | 1,707 | 1,693 | 2 | 1 | 6 | 0 | 0 | 5 | 2 | 1,691 | |
| Lake Mary township..... | 417 | 415 | 1 | 0 | 0 | 0 | 0 | 1 | 1 | 414 | |
| Leaf Valley township..... | 196 | 194 | 0 | 1 | 0 | 0 | 0 | 1 | 1 | 194 | |
| Lund township..... | 131 | 130 | 0 | 0 | 0 | 0 | 0 | 1 | 2 | 128 | |
| Millerville city..... | 45 | 45 | 0 | 0 | 0 | 0 | 0 | 0 | 0 | 45 | |
| Millerville township..... | 137 | 135 | 0 | 0 | 0 | 0 | 0 | 2 | 1 | 134 | |
| Miltona city..... | 165 | 165 | 0 | 0 | 0 | 0 | 0 | 0 | 2 | 163 | |
| Miltona township..... | 363 | 361 | 0 | 2 | 0 | 0 | 0 | 0 | 0 | 361 | |
| Moe township..... | 310 | 309 | 0 | 0 | 1 | 0 | 0 | 0 | 0 | 309 | |
| Nelson city..... | 84 | 84 | 0 | 0 | 0 | 0 | 0 | 0 | 0 | 84 | |
| Orange township..... | 125 | 125 | 0 | 0 | 0 | 0 | 0 | 0 | 0 | 125 | |
| Osakis city (part)..... | 682 | 676 | 1 | 2 | 2 | 0 | 0 | 1 | 2 | 674 | |
| Osakis township..... | 233 | 231 | 0 | 2 | 0 | 0 | 0 | 0 | 1 | 230 | |
| Solem township..... | 92 | 92 | 0 | 0 | 0 | 0 | 0 | 0 | 0 | 92 | |
| Spruce Hill township..... | 163 | 163 | 0 | 0 | 0 | 0 | 0 | 0 | 0 | 163 | |
| Umes township..... | 107 | 106 | 0 | 0 | 0 | 0 | 1 | 0 | 0 | 106 | |
| Faribault County..... | 6,236 | 6,118 | 6 | 14 | 13 | 0 | 64 | 21 | 199 | 5,997 | |
| Barber township..... | 97 | 96 | 0 | 0 | 0 | 0 | 1 | 0 | 1 | 96 | |
| Blue Earth city..... | 1,453 | 1,426 | 1 | 4 | 4 | 0 | 15 | 3 | 50 | 1,394 | |
| Blue Earth City township..... | 159 | 156 | 0 | 0 | 1 | 0 | 2 | 0 | 2 | 156 | |
| Bricelyn city..... | 168 | 163 | 1 | 1 | 0 | 0 | 2 | 1 | 7 | 159 | |
| Brush Creek township..... | 81 | 79 | 0 | 1 | 1 | 0 | 0 | 0 | 2 | 77 | |
| Clark township..... | 101 | 97 | 0 | 0 | 1 | 0 | 3 | 0 | 4 | 96 | |
| Delavan city..... | 86 | 85 | 0 | 0 | 0 | 0 | 1 | 0 | 1 | 85 | |
| Delavan township..... | 94 | 93 | 0 | 0 | 0 | 0 | 1 | 0 | 1 | 93 | |
| Dunbar township..... | 113 | 113 | 0 | 0 | 0 | 0 | 0 | 0 | 2 | 111 | |
| Easton city..... | 89 | 88 | 0 | 0 | 0 | 0 | 1 | 0 | 2 | 87 | |
| Elmore city..... | 266 | 259 | 0 | 0 | 0 | 0 | 3 | 4 | 21 | 243 | |
| Elmore township..... | 82 | 80 | 0 | 0 | 0 | 0 | 1 | 1 | 1 | 80 | |
| Emerald township..... | 85 | 83 | 0 | 1 | 0 | 0 | 1 | 0 | 2 | 82 | |
| Foster township..... | 103 | 102 | 1 | 0 | 0 | 0 | 0 | 0 | 2 | 101 | |
| Frost city..... | 95 | 94 | 0 | 0 | 0 | 0 | 0 | 1 | 1 | 93 | |
| Jo Daviess township..... | 100 | 97 | 0 | 0 | 0 | 0 | 3 | 0 | 3 | 97 | |
| Kiester city..... | 246 | 244 | 0 | 0 | 0 | 0 | 2 | 0 | 6 | 240 | |
| Kiester township..... | 105 | 101 | 0 | 0 | 0 | 0 | 1 | 3 | 2 | 101 | |
| Lura township..... | 71 | 70 | 0 | 0 | 0 | 0 | 1 | 0 | 1 | 70 | |
| Minnesota Lake city (part)..... | 293 | 288 | 2 | 0 | 0 | 0 | 2 | 1 | 7 | 285 | |
| Minnesota Lake township..... | 77 | 77 | 0 | 0 | 0 | 0 | 0 | 0 | 0 | 77 | |
| Pilot Grove township..... | 67 | 67 | 0 | 0 | 0 | 0 | 0 | 0 | 1 | 66 | |
| Prescott township..... | 71 | 70 | 0 | 0 | 0 | 0 | 1 | 0 | 1 | 70 | |
| Rome township..... | 65 | 64 | 0 | 0 | 0 | 0 | 0 | 1 | 0 | 64 | |
| Seely township..... | 83 | 80 | 0 | 0 | 0 | 0 | 3 | 0 | 4 | 79 | |
| Verona township..... | 155 | 154 | 0 | 1 | 0 | 0 | 0 | 0 | 0 | 154 | |
| Walnut Lake township..... | 93 | 92 | 0 | 0 | 0 | 0 | 1 | 0 | 1 | 92 | |
| Walters city..... | 31 | 31 | 0 | 0 | 0 | 0 | 0 | 0 | 0 | 31 | |
| Wells city..... | 1,013 | 997 | 1 | 3 | 5 | 0 | 5 | 2 | 36 | 966 | |
| Winnebago city..... | 609 | 589 | 0 | 3 | 1 | 0 | 13 | 3 | 34 | 571 | |
| Winnebago City township..... | 85 | 83 | 0 | 0 | 0 | 0 | 1 | 1 | 4 | 81 | |
| Fillmore County..... | 8,545 | 8,472 | 12 | 3 | 13 | 0 | 21 | 24 | 55 | 8,440 | |
| Amherst township..... | 125 | 124 | 0 | 0 | 0 | 0 | 0 | 1 | 0 | 124 | |
| Arendahl township..... | 121 | 120 | 1 | 0 | 0 | 0 | 0 | 0 | 0 | 120 | |
| Beaver township..... | 95 | 95 | 0 | 0 | 0 | 0 | 0 | 0 | 0 | 95 | |
| Bloomfield township..... | 142 | 141 | 0 | 0 | 1 | 0 | 0 | 0 | 0 | 141 | |
| Bristol township..... | 136 | 135 | 0 | 0 | 0 | 0 | 1 | 0 | 1 | 135 | |
| Canton city..... | 162 | 161 | 0 | 0 | 0 | 0 | 0 | 1 | 2 | 159 | |
| Canton township..... | 202 | 194 | 0 | 0 | 2 | 0 | 5 | 1 | 5 | 194 | |
| Carimona township..... | 122 | 121 | 0 | 0 | 0 | 0 | 1 | 0 | 1 | 121 | |

Table 13.

Occupied Housing Units (Households) by Race and Hispanic or Latino Origin of Householder: 2010—Con.

[For information on confidentiality protection, nonsampling error, and definitions, see Selected Appendixes at <www.census.gov/prod/cen2010/cph-1-a.pdf>]

| State County County Subdivision Place | Total occupied housing units | Race of householder | | | | | | Two or More Races | House- holder Hispanic or Latino (of any race) | House- holder White alone, not Hispanic or Latino |
|--|---------------------------------------|---------------------|---------------------------------|---|-------|--|--------------------|-------------------------|--|--|
| | | One race | | | | | | | | |
| | | White | Black or African American | American Indian and Alaska Native | Asian | Native Hawaiian and Other Pacific Islander | Some Other Race | | | |
| Fillmore County—Con. | | | | | | | | | | |
| Carrollton township..... | 121 | 120 | 0 | 0 | 0 | 0 | 0 | 1 | 0 | 120 |
| Chatfield city (part)..... | 627 | 621 | 1 | 0 | 0 | 0 | 3 | 2 | 7 | 617 |
| Chatfield township..... | 191 | 190 | 0 | 0 | 0 | 0 | 0 | 1 | 4 | 187 |
| Fillmore township..... | 178 | 176 | 2 | 0 | 0 | 0 | 0 | 0 | 0 | 176 |
| Forestville township..... | 149 | 148 | 0 | 1 | 0 | 0 | 0 | 0 | 1 | 147 |
| Fountain city..... | 171 | 170 | 0 | 0 | 1 | 0 | 0 | 0 | 2 | 168 |
| Fountain township..... | 129 | 128 | 0 | 0 | 0 | 0 | 1 | 0 | 1 | 128 |
| Harmony city..... | 479 | 473 | 1 | 0 | 2 | 0 | 0 | 3 | 2 | 471 |
| Harmony township..... | 132 | 131 | 0 | 0 | 0 | 0 | 0 | 1 | 1 | 130 |
| Holt township..... | 115 | 115 | 0 | 0 | 0 | 0 | 0 | 0 | 1 | 114 |
| Jordan township..... | 137 | 135 | 0 | 0 | 1 | 0 | 1 | 0 | 2 | 134 |
| Lanesboro city..... | 373 | 369 | 0 | 0 | 0 | 0 | 2 | 2 | 3 | 368 |
| Mabel city..... | 359 | 355 | 0 | 1 | 1 | 0 | 1 | 1 | 2 | 354 |
| Newburg township..... | 160 | 159 | 0 | 0 | 0 | 0 | 1 | 0 | 1 | 159 |
| Norway township..... | 121 | 121 | 0 | 0 | 0 | 0 | 0 | 0 | 2 | 119 |
| Ostrander city..... | 111 | 110 | 0 | 0 | 0 | 0 | 0 | 1 | 0 | 110 |
| Peterson city..... | 97 | 97 | 0 | 0 | 0 | 0 | 0 | 0 | 1 | 96 |
| Pilot Mound township..... | 132 | 131 | 0 | 0 | 1 | 0 | 0 | 0 | 2 | 129 |
| Preble township..... | 86 | 85 | 1 | 0 | 0 | 0 | 0 | 0 | 0 | 85 |
| Preston city..... | 603 | 601 | 0 | 0 | 1 | 0 | 0 | 1 | 2 | 599 |
| Preston township..... | 114 | 112 | 0 | 0 | 0 | 0 | 2 | 0 | 2 | 112 |
| Rushford city..... | 706 | 701 | 0 | 0 | 1 | 0 | 2 | 2 | 2 | 701 |
| Rushford Village city..... | 305 | 304 | 0 | 0 | 0 | 0 | 0 | 1 | 1 | 303 |
| Spring Valley city..... | 1,074 | 1,061 | 5 | 1 | 2 | 0 | 1 | 4 | 5 | 1,058 |
| Spring Valley township..... | 223 | 223 | 0 | 0 | 0 | 0 | 0 | 0 | 1 | 222 |
| Sumner township..... | 168 | 168 | 0 | 0 | 0 | 0 | 0 | 0 | 1 | 167 |
| Whalan city..... | 32 | 32 | 0 | 0 | 0 | 0 | 0 | 0 | 0 | 32 |
| Wykoff city..... | 198 | 196 | 1 | 0 | 0 | 0 | 0 | 1 | 0 | 196 |
| York township..... | 149 | 149 | 0 | 0 | 0 | 0 | 0 | 0 | 0 | 149 |
| Freeborn County..... | 13,177 | 12,628 | 51 | 26 | 70 | 5 | 309 | 88 | 691 | 12,285 |
| Albert Lea city..... | 7,774 | 7,293 | 47 | 20 | 62 | 5 | 277 | 70 | 605 | 6,999 |
| Albert Lea township..... | 278 | 272 | 1 | 0 | 0 | 0 | 3 | 2 | 8 | 268 |
| Alden city..... | 268 | 266 | 0 | 1 | 0 | 0 | 1 | 0 | 5 | 262 |
| Alden township..... | 120 | 119 | 0 | 0 | 1 | 0 | 0 | 0 | 0 | 119 |
| Bancroft township..... | 399 | 396 | 0 | 0 | 0 | 0 | 1 | 2 | 2 | 396 |
| Bath township..... | 172 | 170 | 0 | 0 | 0 | 0 | 2 | 0 | 4 | 168 |
| Carlston township..... | 121 | 121 | 0 | 0 | 0 | 0 | 0 | 0 | 1 | 120 |
| Clarks Grove city..... | 295 | 285 | 2 | 3 | 2 | 0 | 3 | 0 | 12 | 277 |
| Conger city..... | 62 | 62 | 0 | 0 | 0 | 0 | 0 | 0 | 0 | 62 |
| Emmons city..... | 174 | 173 | 0 | 0 | 0 | 0 | 1 | 0 | 5 | 169 |
| Freeborn city..... | 120 | 118 | 0 | 0 | 0 | 0 | 0 | 2 | 2 | 116 |
| Freeborn township..... | 112 | 111 | 0 | 0 | 0 | 0 | 0 | 1 | 0 | 111 |
| Freeman township..... | 195 | 193 | 0 | 0 | 0 | 0 | 0 | 2 | 2 | 192 |
| Geneva city..... | 220 | 219 | 0 | 0 | 0 | 0 | 0 | 1 | 1 | 218 |
| Geneva township..... | 164 | 160 | 0 | 0 | 0 | 0 | 3 | 1 | 4 | 159 |
| Glenville city..... | 278 | 275 | 0 | 0 | 1 | 0 | 2 | 0 | 3 | 274 |
| Hartland city..... | 140 | 137 | 0 | 0 | 0 | 0 | 3 | 0 | 4 | 136 |
| Hartland township..... | 102 | 101 | 0 | 0 | 0 | 0 | 0 | 1 | 0 | 101 |
| Hayward city..... | 114 | 111 | 0 | 0 | 2 | 0 | 1 | 0 | 3 | 109 |
| Hayward township..... | 155 | 154 | 0 | 0 | 0 | 0 | 0 | 1 | 1 | 153 |
| Hollandale city..... | 128 | 126 | 0 | 0 | 0 | 0 | 2 | 0 | 5 | 123 |
| London township..... | 126 | 126 | 0 | 0 | 0 | 0 | 0 | 0 | 1 | 125 |
| Manchester city..... | 26 | 26 | 0 | 0 | 0 | 0 | 0 | 0 | 0 | 26 |
| Manchester township..... | 160 | 158 | 1 | 0 | 1 | 0 | 0 | 0 | 0 | 158 |
| Mansfield township..... | 100 | 98 | 0 | 0 | 1 | 0 | 0 | 1 | 0 | 98 |
| Moscow township..... | 222 | 221 | 0 | 0 | 0 | 0 | 0 | 1 | 4 | 218 |
| Myrtle city..... | 26 | 26 | 0 | 0 | 0 | 0 | 0 | 0 | 2 | 24 |
| Newry township..... | 173 | 169 | 0 | 1 | 0 | 0 | 3 | 0 | 4 | 168 |
| Nunda township..... | 125 | 124 | 0 | 1 | 0 | 0 | 0 | 0 | 1 | 123 |
| Oakland township..... | 144 | 138 | 0 | 0 | 0 | 0 | 4 | 2 | 5 | 137 |
| Pickrel Lake township..... | 261 | 261 | 0 | 0 | 0 | 0 | 0 | 0 | 1 | 260 |
| Riceland township..... | 167 | 165 | 0 | 0 | 0 | 0 | 1 | 1 | 1 | 165 |
| Shell Rock township..... | 180 | 180 | 0 | 0 | 0 | 0 | 0 | 0 | 3 | 177 |
| Twin Lakes city..... | 76 | 74 | 0 | 0 | 0 | 0 | 2 | 0 | 2 | 74 |
| Goodhue County..... | 18,730 | 18,086 | 115 | 180 | 68 | 3 | 136 | 142 | 306 | 17,947 |
| Bellecheester city (part)..... | 58 | 56 | 0 | 0 | 0 | 0 | 2 | 0 | 3 | 55 |
| Belle Creek township..... | 178 | 173 | 0 | 1 | 0 | 0 | 3 | 1 | 6 | 171 |
| Belvidere township..... | 159 | 158 | 0 | 1 | 0 | 0 | 0 | 0 | 1 | 157 |
| Cannon Falls city..... | 1,708 | 1,661 | 8 | 11 | 6 | 1 | 8 | 13 | 19 | 1,654 |
| Cannon Falls township..... | 397 | 390 | 0 | 1 | 1 | 0 | 0 | 5 | 3 | 387 |
| Cherry Grove township..... | 149 | 147 | 0 | 0 | 1 | 0 | 0 | 1 | 0 | 147 |
| Dennison city (part)..... | 73 | 73 | 0 | 0 | 0 | 0 | 0 | 0 | 0 | 73 |
| Featherstone township..... | 298 | 293 | 0 | 1 | 0 | 0 | 2 | 2 | 3 | 292 |
| Florence township..... | 647 | 640 | 2 | 1 | 1 | 0 | 3 | 0 | 4 | 639 |
| Frontenac CDP..... | 114 | 112 | 0 | 0 | 1 | 0 | 1 | 0 | 1 | 112 |
| Goodhue city..... | 415 | 383 | 0 | 3 | 0 | 0 | 25 | 4 | 36 | 374 |

Table 13.

Occupied Housing Units (Households) by Race and Hispanic or Latino Origin of Householder: 2010—Con.

[For information on confidentiality protection, nonsampling error, and definitions, see Selected Appendixes at <www.census.gov/prod/cen2010/cph-1-a.pdf>]

| State County County Subdivision Place | Total occupied housing units | Race of householder | | | | | | | Two or More Races | House- holder Hispanic or Latino (of any race) | House- holder White alone, not Hispanic or Latino |
|--|---------------------------------------|---------------------|---------------------------------|---|--------|--|--------------------|-------|-------------------------|--|--|
| | | One race | | | | | | | | | |
| | | White | Black or African American | American Indian and Alaska Native | Asian | Native Hawaiian and Other Pacific Islander | Some Other Race | | | | |
| Goodhue County—Con. | | | | | | | | | | | |
| Goodhue township..... | 186 | 183 | 0 | 1 | 0 | 0 | 1 | 1 | 4 | 181 | |
| Hay Creek township..... | 312 | 306 | 0 | 2 | 1 | 0 | 2 | 1 | 1 | 305 | |
| Holden township..... | 162 | 162 | 0 | 0 | 0 | 0 | 0 | 0 | 0 | 162 | |
| Kenyon city..... | 755 | 734 | 0 | 2 | 1 | 0 | 16 | 2 | 34 | 716 | |
| Kenyon township..... | 149 | 148 | 0 | 0 | 0 | 0 | 1 | 0 | 1 | 148 | |
| Lake City city (part)..... | 328 | 321 | 1 | 2 | 1 | 0 | 0 | 3 | 2 | 320 | |
| Leon township..... | 342 | 337 | 0 | 1 | 1 | 0 | 2 | 1 | 4 | 334 | |
| Minneola township..... | 242 | 238 | 0 | 0 | 2 | 0 | 0 | 2 | 3 | 235 | |
| Pine Island city (part)..... | 1,053 | 1,029 | 6 | 1 | 5 | 1 | 0 | 11 | 5 | 1,024 | |
| Pine Island township..... | 216 | 214 | 0 | 1 | 0 | 0 | 0 | 1 | 0 | 214 | |
| Red Wing city..... | 7,017 | 6,643 | 79 | 122 | 40 | 1 | 61 | 71 | 150 | 6,575 | |
| Roscoe township..... | 265 | 260 | 1 | 0 | 0 | 0 | 1 | 3 | 1 | 260 | |
| Stanton township..... | 410 | 406 | 0 | 0 | 0 | 0 | 1 | 3 | 6 | 402 | |
| Vasa township..... | 328 | 320 | 0 | 2 | 0 | 0 | 2 | 4 | 2 | 319 | |
| Wacouta township..... | 163 | 161 | 0 | 1 | 1 | 0 | 0 | 0 | 0 | 161 | |
| Wanamingo city..... | 461 | 455 | 5 | 0 | 0 | 0 | 1 | 0 | 4 | 452 | |
| Wanamingo township..... | 169 | 168 | 0 | 0 | 0 | 0 | 0 | 1 | 1 | 167 | |
| Warsaw township..... | 238 | 234 | 0 | 1 | 1 | 0 | 1 | 1 | 2 | 233 | |
| Welch township..... | 285 | 260 | 1 | 21 | 1 | 0 | 0 | 2 | 1 | 260 | |
| Zumbrota city..... | 1,349 | 1,320 | 11 | 2 | 4 | 0 | 3 | 9 | 8 | 1,317 | |
| Zumbrota township..... | 218 | 213 | 1 | 2 | 1 | 0 | 1 | 0 | 2 | 213 | |
| Grant County..... | 2,601 | 2,563 | 5 | 4 | 7 | 0 | 7 | 15 | 21 | 2,554 | |
| Ashby city..... | 197 | 190 | 2 | 0 | 2 | 0 | 0 | 3 | 2 | 188 | |
| Barrett city..... | 161 | 161 | 0 | 0 | 0 | 0 | 0 | 0 | 1 | 160 | |
| Delaware township..... | 39 | 39 | 0 | 0 | 0 | 0 | 0 | 0 | 1 | 38 | |
| Elbow Lake city..... | 538 | 531 | 0 | 1 | 1 | 0 | 1 | 4 | 6 | 528 | |
| Elbow Lake township..... | 56 | 56 | 0 | 0 | 0 | 0 | 0 | 0 | 0 | 56 | |
| Elk Lake township..... | 106 | 105 | 0 | 0 | 0 | 0 | 0 | 1 | 0 | 105 | |
| Erdahl township..... | 147 | 146 | 0 | 0 | 0 | 0 | 0 | 1 | 1 | 146 | |
| Gorton township..... | 23 | 23 | 0 | 0 | 0 | 0 | 0 | 0 | 0 | 23 | |
| Herman city..... | 216 | 214 | 1 | 0 | 1 | 0 | 0 | 0 | 0 | 214 | |
| Hoffman city..... | 285 | 278 | 1 | 2 | 1 | 0 | 2 | 1 | 3 | 278 | |
| Land township..... | 100 | 97 | 1 | 0 | 0 | 0 | 2 | 0 | 3 | 96 | |
| Lawrence township..... | 35 | 35 | 0 | 0 | 0 | 0 | 0 | 0 | 0 | 35 | |
| Lien township..... | 52 | 52 | 0 | 0 | 0 | 0 | 0 | 0 | 0 | 52 | |
| Logan township..... | 39 | 38 | 0 | 0 | 1 | 0 | 0 | 0 | 0 | 38 | |
| Macsவில் township..... | 50 | 50 | 0 | 0 | 0 | 0 | 0 | 0 | 0 | 50 | |
| Norcross city..... | 29 | 26 | 0 | 1 | 0 | 0 | 2 | 0 | 3 | 26 | |
| North Ottawa township..... | 21 | 21 | 0 | 0 | 0 | 0 | 0 | 0 | 1 | 20 | |
| Pelican Lake township..... | 202 | 200 | 0 | 0 | 1 | 0 | 0 | 1 | 0 | 200 | |
| Pomme de Terre township..... | 55 | 51 | 0 | 0 | 0 | 0 | 0 | 4 | 0 | 51 | |
| Roseville township..... | 51 | 51 | 0 | 0 | 0 | 0 | 0 | 0 | 0 | 51 | |
| Sanford township..... | 65 | 65 | 0 | 0 | 0 | 0 | 0 | 0 | 0 | 65 | |
| Stony Brook township..... | 58 | 58 | 0 | 0 | 0 | 0 | 0 | 0 | 0 | 58 | |
| Wendell city..... | 76 | 76 | 0 | 0 | 0 | 0 | 0 | 0 | 0 | 76 | |
| Hennepin County..... | 475,913 | 385,690 | 47,969 | 3,296 | 21,558 | 155 | 8,925 | 8,320 | 18,852 | 377,646 | |
| Bloomington city..... | 35,905 | 30,922 | 2,097 | 108 | 1,555 | 13 | 668 | 542 | 1,315 | 30,388 | |
| Brooklyn Center city..... | 10,756 | 6,809 | 2,471 | 62 | 840 | 6 | 342 | 226 | 596 | 6,599 | |
| Brooklyn Park city..... | 26,229 | 16,354 | 5,953 | 134 | 2,596 | 6 | 650 | 536 | 1,115 | 15,972 | |
| Champlin city..... | 8,328 | 7,702 | 294 | 32 | 192 | 3 | 31 | 74 | 115 | 7,626 | |
| Chanhassen city (part)..... | 0 | 0 | 0 | 0 | 0 | 0 | 0 | 0 | 0 | 0 | |
| Corcoran city..... | 1,867 | 1,788 | 3 | 6 | 39 | 0 | 23 | 8 | 34 | 1,780 | |
| Crystal city..... | 9,183 | 7,778 | 830 | 39 | 241 | 3 | 147 | 145 | 309 | 7,651 | |
| Dayton city (part)..... | 1,619 | 1,559 | 6 | 3 | 16 | 1 | 16 | 18 | 90 | 1,492 | |
| Deephaven city..... | 1,337 | 1,315 | 4 | 2 | 9 | 0 | 1 | 6 | 10 | 1,307 | |
| Eden Prairie city..... | 23,930 | 20,602 | 1,069 | 39 | 1,818 | 6 | 149 | 247 | 472 | 20,315 | |
| Edina city..... | 20,672 | 18,879 | 494 | 35 | 1,022 | 7 | 82 | 153 | 306 | 18,673 | |
| Excelsior city..... | 1,115 | 1,026 | 29 | 9 | 19 | 0 | 17 | 15 | 40 | 1,005 | |
| Fort Snelling UT..... | 135 | 90 | 31 | 1 | 1 | 0 | 1 | 11 | 5 | 87 | |
| Golden Valley city..... | 8,816 | 7,888 | 516 | 21 | 223 | 1 | 47 | 120 | 140 | 7,813 | |
| Greenfield city..... | 936 | 909 | 2 | 4 | 8 | 0 | 4 | 9 | 7 | 906 | |
| Greenwood city..... | 290 | 280 | 1 | 2 | 3 | 0 | 1 | 3 | 4 | 278 | |
| Hanover city (part)..... | 196 | 189 | 0 | 0 | 2 | 0 | 3 | 2 | 4 | 188 | |
| Hassan township..... | 866 | 837 | 6 | 5 | 7 | 0 | 1 | 10 | 4 | 834 | |
| Hopkins city..... | 8,366 | 6,513 | 913 | 41 | 592 | 4 | 151 | 152 | 373 | 6,330 | |
| Independence city..... | 1,241 | 1,219 | 0 | 5 | 9 | 0 | 2 | 6 | 9 | 1,214 | |
| Long Lake city..... | 732 | 698 | 8 | 3 | 6 | 1 | 8 | 8 | 20 | 687 | |
| Loretto city..... | 269 | 266 | 0 | 0 | 0 | 0 | 2 | 1 | 4 | 264 | |
| Maple Grove city..... | 22,867 | 20,628 | 785 | 51 | 1,085 | 6 | 111 | 201 | 383 | 20,384 | |
| Maple Plain city..... | 723 | 697 | 10 | 3 | 3 | 0 | 5 | 5 | 20 | 685 | |
| Medicine Lake city..... | 160 | 148 | 4 | 1 | 4 | 0 | 0 | 3 | 1 | 147 | |
| Medina city..... | 1,702 | 1,629 | 14 | 2 | 41 | 1 | 6 | 9 | 10 | 1,624 | |
| Minneapolis city..... | 163,540 | 118,990 | 25,992 | 2,301 | 6,983 | 54 | 4,884 | 4,336 | 9,765 | 115,306 | |
| Minnetonka city..... | 21,901 | 20,371 | 633 | 49 | 557 | 3 | 94 | 194 | 318 | 20,164 | |
| Minnetonka Beach city..... | 201 | 200 | 0 | 0 | 1 | 0 | 0 | 0 | 2 | 198 | |
| Minnetrista city..... | 2,176 | 2,115 | 15 | 2 | 26 | 0 | 5 | 13 | 26 | 2,094 | |

Table 13.

Occupied Housing Units (Households) by Race and Hispanic or Latino Origin of Householder: 2010—Con.

[For information on confidentiality protection, nonsampling error, and definitions, see Selected Appendixes at <www.census.gov/prod/cen2010/cph-1-a.pdf>]

| State County County Subdivision Place | Total occupied housing units | Race of householder | | | | | | | Two or More Races | House- holder Hispanic or Latino (of any race) | House- holder White alone, not Hispanic or Latino |
|--|---------------------------------------|---------------------|---------------------------------|---|-------|--|--------------------|-----|-------------------------|--|--|
| | | One race | | | | | | | | | |
| | | White | Black or African American | American Indian and Alaska Native | Asian | Native Hawaiian and Other Pacific Islander | Some Other Race | | | | |
| Hennepin County—Con. | | | | | | | | | | | |
| Mound city..... | 3,974 | 3,867 | 28 | 6 | 36 | 1 | 8 | 28 | 40 | 3,836 | |
| New Hope city..... | 8,427 | 6,783 | 1,074 | 43 | 239 | 3 | 135 | 150 | 335 | 6,608 | |
| Orono city..... | 2,826 | 2,755 | 12 | 5 | 26 | 0 | 10 | 18 | 25 | 2,734 | |
| Osseo city..... | 1,128 | 1,060 | 32 | 5 | 12 | 0 | 9 | 10 | 20 | 1,050 | |
| Plymouth city..... | 28,663 | 25,399 | 1,175 | 45 | 1,562 | 7 | 187 | 288 | 555 | 25,053 | |
| Richfield city..... | 14,818 | 11,703 | 1,281 | 97 | 677 | 10 | 800 | 250 | 1,474 | 11,125 | |
| Robbinsdale city..... | 6,032 | 5,020 | 695 | 26 | 126 | 4 | 69 | 92 | 166 | 4,942 | |
| Rockford city (part)..... | 184 | 180 | 2 | 0 | 2 | 0 | 0 | 0 | 1 | 179 | |
| Rogers city..... | 2,882 | 2,707 | 59 | 7 | 76 | 0 | 7 | 26 | 28 | 2,693 | |
| St. Anthony city (part)..... | 2,210 | 2,056 | 36 | 12 | 72 | 1 | 10 | 23 | 32 | 2,039 | |
| St. Bonifacius city..... | 863 | 835 | 9 | 0 | 9 | 0 | 3 | 7 | 17 | 823 | |
| St. Louis Park city..... | 21,743 | 19,021 | 1,320 | 80 | 750 | 11 | 215 | 346 | 577 | 18,711 | |
| Shorewood city..... | 2,658 | 2,587 | 15 | 6 | 31 | 1 | 6 | 12 | 30 | 2,562 | |
| Spring Park city..... | 897 | 860 | 13 | 1 | 17 | 0 | 1 | 5 | 7 | 854 | |
| Tonka Bay city..... | 586 | 580 | 2 | 0 | 3 | 0 | 0 | 1 | 4 | 576 | |
| Wayzata city..... | 1,795 | 1,707 | 36 | 3 | 22 | 2 | 14 | 11 | 41 | 1,684 | |
| Woodland city..... | 169 | 169 | 0 | 0 | 0 | 0 | 0 | 0 | 3 | 166 | |
| Houston County..... | 7,849 | 7,761 | 25 | 12 | 18 | 1 | 2 | 30 | 29 | 7,736 | |
| Black Hammer township..... | 108 | 106 | 1 | 0 | 1 | 0 | 0 | 0 | 2 | 104 | |
| Brownsville city..... | 213 | 213 | 0 | 0 | 0 | 0 | 0 | 0 | 0 | 213 | |
| Brownsville township..... | 178 | 176 | 1 | 0 | 0 | 0 | 0 | 1 | 0 | 176 | |
| Caledonia city..... | 1,247 | 1,227 | 8 | 5 | 4 | 0 | 0 | 3 | 5 | 1,223 | |
| Caledonia township..... | 220 | 219 | 0 | 0 | 0 | 0 | 0 | 1 | 1 | 218 | |
| Crooked Creek township..... | 111 | 111 | 0 | 0 | 0 | 0 | 0 | 0 | 1 | 110 | |
| Eitzen city..... | 112 | 112 | 0 | 0 | 0 | 0 | 0 | 0 | 0 | 112 | |
| Hokah city..... | 275 | 273 | 0 | 1 | 0 | 0 | 1 | 0 | 3 | 271 | |
| Hokah township..... | 193 | 192 | 0 | 1 | 0 | 0 | 0 | 0 | 1 | 191 | |
| Houston city..... | 418 | 417 | 0 | 0 | 0 | 0 | 0 | 1 | 0 | 417 | |
| Houston township..... | 160 | 157 | 0 | 1 | 0 | 0 | 0 | 2 | 1 | 157 | |
| Jefferson township..... | 50 | 50 | 0 | 0 | 0 | 0 | 0 | 0 | 0 | 50 | |
| La Crescent city (part)..... | 2,012 | 1,974 | 12 | 3 | 9 | 0 | 0 | 14 | 9 | 1,965 | |
| La Crescent township..... | 540 | 535 | 0 | 0 | 1 | 1 | 1 | 2 | 0 | 535 | |
| Mayville township..... | 148 | 148 | 0 | 0 | 0 | 0 | 0 | 0 | 0 | 148 | |
| Money Creek township..... | 230 | 229 | 0 | 0 | 0 | 0 | 0 | 1 | 0 | 229 | |
| Mound Prairie township..... | 240 | 239 | 0 | 0 | 1 | 0 | 0 | 0 | 0 | 239 | |
| Sheldon township..... | 112 | 109 | 0 | 0 | 0 | 0 | 0 | 3 | 0 | 109 | |
| Spring Grove city..... | 600 | 594 | 3 | 1 | 2 | 0 | 0 | 0 | 2 | 593 | |
| Spring Grove township..... | 157 | 156 | 0 | 0 | 0 | 0 | 0 | 1 | 2 | 154 | |
| Union township..... | 132 | 131 | 0 | 0 | 0 | 0 | 0 | 1 | 0 | 131 | |
| Wilmington township..... | 161 | 161 | 0 | 0 | 0 | 0 | 0 | 0 | 2 | 159 | |
| Winnebago township..... | 90 | 90 | 0 | 0 | 0 | 0 | 0 | 0 | 0 | 90 | |
| Yucatan township..... | 142 | 142 | 0 | 0 | 0 | 0 | 0 | 0 | 0 | 142 | |
| Hubbard County..... | 8,661 | 8,388 | 13 | 145 | 13 | 0 | 22 | 80 | 82 | 8,339 | |
| Akeley city..... | 185 | 181 | 0 | 0 | 0 | 0 | 0 | 4 | 1 | 180 | |
| Akeley township..... | 244 | 239 | 0 | 0 | 0 | 0 | 0 | 5 | 2 | 239 | |
| Arago township..... | 271 | 269 | 0 | 2 | 0 | 0 | 0 | 0 | 1 | 268 | |
| Badoura township..... | 56 | 56 | 0 | 0 | 0 | 0 | 0 | 0 | 0 | 56 | |
| Clay township..... | 33 | 33 | 0 | 0 | 0 | 0 | 0 | 0 | 0 | 33 | |
| Clover township..... | 70 | 69 | 0 | 0 | 0 | 0 | 0 | 1 | 0 | 69 | |
| Crow Wing Lake township..... | 164 | 162 | 0 | 0 | 0 | 0 | 1 | 1 | 1 | 162 | |
| Farden township..... | 403 | 338 | 0 | 55 | 4 | 0 | 1 | 5 | 7 | 337 | |
| Fern township..... | 111 | 108 | 0 | 1 | 1 | 0 | 0 | 1 | 1 | 107 | |
| Guthrie township..... | 204 | 196 | 0 | 4 | 2 | 0 | 0 | 2 | 0 | 196 | |
| Hart Lake township..... | 187 | 164 | 2 | 17 | 1 | 0 | 0 | 3 | 1 | 163 | |
| Helga township..... | 519 | 503 | 0 | 9 | 1 | 0 | 1 | 5 | 4 | 500 | |
| Hendrickson township..... | 119 | 118 | 0 | 0 | 0 | 0 | 0 | 1 | 0 | 118 | |
| Henrietta township..... | 661 | 651 | 0 | 4 | 0 | 0 | 2 | 4 | 3 | 650 | |
| Hubbard township..... | 329 | 327 | 0 | 1 | 0 | 0 | 0 | 1 | 1 | 327 | |
| Lake Alice township..... | 42 | 39 | 0 | 2 | 0 | 0 | 0 | 1 | 2 | 38 | |
| Lake Emma township..... | 444 | 437 | 0 | 3 | 0 | 0 | 0 | 4 | 4 | 433 | |
| Lake George township..... | 165 | 161 | 0 | 2 | 0 | 0 | 0 | 2 | 4 | 158 | |
| Lake George CDP..... | 106 | 103 | 0 | 2 | 0 | 0 | 0 | 1 | 2 | 102 | |
| Lake Hattie township..... | 80 | 75 | 0 | 5 | 0 | 0 | 0 | 0 | 1 | 74 | |
| Lakeport township..... | 359 | 349 | 0 | 3 | 0 | 0 | 0 | 7 | 2 | 347 | |
| Laporte city..... | 55 | 50 | 0 | 2 | 0 | 0 | 0 | 3 | 0 | 50 | |
| Mantrap township..... | 227 | 225 | 0 | 0 | 0 | 0 | 0 | 2 | 0 | 225 | |
| Nevis city..... | 173 | 169 | 1 | 1 | 0 | 0 | 0 | 2 | 1 | 169 | |
| Nevis township..... | 433 | 422 | 1 | 3 | 1 | 0 | 2 | 4 | 2 | 421 | |
| Park Rapids city..... | 1,772 | 1,713 | 8 | 24 | 1 | 0 | 13 | 13 | 35 | 1,691 | |
| Rockwood township..... | 168 | 165 | 0 | 2 | 1 | 0 | 0 | 0 | 0 | 165 | |
| Schoolcraft township..... | 43 | 43 | 0 | 0 | 0 | 0 | 0 | 0 | 0 | 43 | |
| Steamboat River township..... | 56 | 52 | 0 | 1 | 0 | 0 | 0 | 3 | 0 | 52 | |
| Straight River township..... | 296 | 294 | 0 | 0 | 1 | 0 | 1 | 0 | 4 | 291 | |
| Thorpe township..... | 24 | 24 | 0 | 0 | 0 | 0 | 0 | 0 | 0 | 24 | |
| Todd township..... | 573 | 561 | 1 | 4 | 0 | 0 | 1 | 6 | 5 | 558 | |
| White Oak township..... | 195 | 195 | 0 | 0 | 0 | 0 | 0 | 0 | 0 | 195 | |

Table 13.

Occupied Housing Units (Households) by Race and Hispanic or Latino Origin of Householder: 2010—Con.

[For information on confidentiality protection, nonsampling error, and definitions, see Selected Appendixes at <www.census.gov/prod/cen2010/cph-1-a.pdf>]

| State County County Subdivision Place | Total occupied housing units | Race of householder | | | | | | | Two or More Races | House- holder Hispanic or Latino (of any race) | House- holder White alone, not Hispanic or Latino |
|--|---------------------------------------|---------------------|---------------------------------|---|-------|--|--------------------|-----|-------------------------|--|--|
| | | One race | | | | | | | | | |
| | | White | Black or African American | American Indian and Alaska Native | Asian | Native Hawaiian and Other Pacific Islander | Some Other Race | | | | |
| Isanti County..... | 13,972 | 13,663 | 57 | 44 | 60 | 2 | 34 | 112 | 104 | 13,594 | |
| Athens township..... | 779 | 763 | 0 | 2 | 2 | 1 | 3 | 8 | 5 | 761 | |
| Bradford township..... | 1,217 | 1,197 | 5 | 0 | 3 | 1 | 2 | 9 | 10 | 1,191 | |
| Braham city (part)..... | 708 | 695 | 2 | 1 | 1 | 0 | 0 | 9 | 3 | 692 | |
| Cambridge city..... | 3,137 | 3,038 | 19 | 10 | 24 | 0 | 13 | 33 | 29 | 3,021 | |
| Cambridge township..... | 860 | 846 | 1 | 4 | 5 | 0 | 1 | 3 | 2 | 845 | |
| Dalbo township..... | 274 | 271 | 0 | 0 | 1 | 0 | 0 | 2 | 3 | 269 | |
| Isanti city..... | 1,871 | 1,808 | 17 | 8 | 9 | 0 | 9 | 20 | 23 | 1,794 | |
| Isanti township..... | 841 | 825 | 3 | 5 | 3 | 0 | 2 | 3 | 6 | 821 | |
| Maple Ridge township..... | 297 | 289 | 3 | 4 | 0 | 0 | 0 | 1 | 2 | 287 | |
| North Branch township..... | 639 | 629 | 0 | 4 | 1 | 0 | 1 | 4 | 6 | 625 | |
| Oxford township..... | 314 | 311 | 0 | 1 | 1 | 0 | 0 | 1 | 1 | 310 | |
| St. Francis city (part)..... | 0 | 0 | 0 | 0 | 0 | 0 | 0 | 0 | 0 | 0 | |
| Spencer Brook township..... | 573 | 564 | 1 | 1 | 2 | 0 | 1 | 4 | 1 | 563 | |
| Springvale township..... | 547 | 540 | 2 | 1 | 1 | 0 | 0 | 3 | 3 | 538 | |
| Stanchfield township..... | 442 | 438 | 1 | 0 | 2 | 0 | 0 | 1 | 5 | 433 | |
| Stanchfield CDP..... | 42 | 41 | 0 | 0 | 1 | 0 | 0 | 0 | 0 | 41 | |
| Stanford township..... | 807 | 795 | 1 | 1 | 3 | 0 | 2 | 5 | 1 | 794 | |
| Wyanett township..... | 666 | 654 | 2 | 2 | 2 | 0 | 0 | 6 | 4 | 650 | |
| Itasca County..... | 18,773 | 18,033 | 24 | 476 | 26 | 1 | 19 | 194 | 93 | 17,967 | |
| Alvwood township..... | 21 | 21 | 0 | 0 | 0 | 0 | 0 | 0 | 0 | 21 | |
| Arbo township..... | 357 | 353 | 1 | 0 | 0 | 0 | 0 | 3 | 1 | 352 | |
| Ardenhurst township..... | 76 | 75 | 0 | 1 | 0 | 0 | 0 | 0 | 1 | 74 | |
| Balsam township..... | 240 | 238 | 0 | 0 | 0 | 0 | 0 | 2 | 0 | 238 | |
| Bearville township..... | 95 | 94 | 0 | 0 | 0 | 0 | 0 | 1 | 0 | 94 | |
| Bigfork city..... | 195 | 194 | 0 | 1 | 0 | 0 | 0 | 0 | 1 | 193 | |
| Bigfork township..... | 132 | 130 | 0 | 1 | 0 | 0 | 0 | 1 | 1 | 129 | |
| Blackberry township..... | 326 | 320 | 0 | 2 | 0 | 0 | 0 | 4 | 0 | 320 | |
| Bovey city..... | 334 | 325 | 1 | 6 | 0 | 0 | 0 | 2 | 6 | 319 | |
| Bowstring township..... | 112 | 107 | 0 | 2 | 0 | 0 | 0 | 3 | 0 | 107 | |
| Bowstring Lake UT..... | 371 | 174 | 0 | 192 | 0 | 0 | 0 | 5 | 3 | 172 | |
| Ball Club CDP..... | 100 | 19 | 0 | 79 | 0 | 0 | 0 | 2 | 0 | 19 | |
| Inger CDP..... | 58 | 5 | 0 | 53 | 0 | 0 | 0 | 0 | 0 | 5 | |
| Carpenter township..... | 86 | 86 | 0 | 0 | 0 | 0 | 0 | 0 | 0 | 86 | |
| Cohasset city..... | 1,067 | 1,038 | 2 | 11 | 3 | 0 | 0 | 13 | 3 | 1,035 | |
| Coleraine city..... | 768 | 741 | 2 | 11 | 0 | 0 | 1 | 13 | 5 | 739 | |
| Deer Lake UT..... | 1,467 | 1,446 | 0 | 10 | 0 | 0 | 1 | 10 | 1 | 1,445 | |
| Deer River city..... | 397 | 344 | 0 | 45 | 0 | 0 | 1 | 7 | 2 | 343 | |
| Deer River township..... | 270 | 264 | 0 | 3 | 0 | 0 | 1 | 2 | 2 | 262 | |
| Effie city..... | 48 | 47 | 0 | 0 | 0 | 0 | 0 | 1 | 0 | 47 | |
| Effie UT..... | 86 | 85 | 0 | 0 | 0 | 0 | 0 | 1 | 0 | 85 | |
| Feeley township..... | 138 | 137 | 0 | 0 | 1 | 0 | 0 | 0 | 1 | 136 | |
| Good Hope township..... | 49 | 48 | 0 | 0 | 0 | 0 | 0 | 1 | 0 | 48 | |
| Goodland township..... | 212 | 210 | 0 | 1 | 0 | 0 | 0 | 1 | 1 | 209 | |
| Grand Rapids city..... | 4,615 | 4,464 | 12 | 71 | 14 | 0 | 9 | 45 | 38 | 4,439 | |
| Grattan township..... | 16 | 16 | 0 | 0 | 0 | 0 | 0 | 0 | 0 | 16 | |
| Greenway township..... | 821 | 787 | 2 | 18 | 3 | 0 | 0 | 11 | 4 | 783 | |
| Calumet city..... | 160 | 154 | 0 | 5 | 0 | 0 | 0 | 1 | 1 | 153 | |
| Marble city..... | 281 | 262 | 1 | 8 | 3 | 0 | 0 | 7 | 1 | 261 | |
| Nashwauk city (part)..... | 0 | 0 | 0 | 0 | 0 | 0 | 0 | 0 | 0 | 0 | |
| Harris township..... | 1,297 | 1,276 | 0 | 7 | 4 | 0 | 2 | 8 | 2 | 1,275 | |
| Iron Range township..... | 269 | 261 | 0 | 3 | 0 | 0 | 0 | 5 | 2 | 259 | |
| Taconite city..... | 151 | 145 | 0 | 3 | 0 | 0 | 0 | 3 | 1 | 144 | |
| Keewatin city..... | 475 | 463 | 1 | 5 | 1 | 0 | 1 | 4 | 2 | 463 | |
| Kinghurst township..... | 52 | 51 | 0 | 0 | 0 | 0 | 0 | 1 | 0 | 51 | |
| Lake Jessie township..... | 129 | 128 | 0 | 1 | 0 | 0 | 0 | 0 | 0 | 128 | |
| La Prairie city..... | 270 | 257 | 1 | 6 | 0 | 0 | 1 | 5 | 3 | 255 | |
| Lawrence township..... | 194 | 190 | 0 | 1 | 0 | 0 | 0 | 3 | 1 | 189 | |
| Liberty township..... | 30 | 30 | 0 | 0 | 0 | 0 | 0 | 0 | 0 | 30 | |
| Little Sand Lake UT..... | 145 | 142 | 0 | 1 | 0 | 0 | 0 | 2 | 0 | 142 | |
| Lone Pine township..... | 199 | 197 | 0 | 0 | 0 | 0 | 0 | 2 | 1 | 197 | |
| Nashwauk city (part)..... | 0 | 0 | 0 | 0 | 0 | 0 | 0 | 0 | 0 | 0 | |
| Marcell township..... | 218 | 217 | 0 | 0 | 0 | 0 | 0 | 1 | 0 | 217 | |
| Max township..... | 64 | 53 | 0 | 10 | 0 | 0 | 0 | 1 | 0 | 53 | |
| Moose Park township..... | 29 | 29 | 0 | 0 | 0 | 0 | 0 | 0 | 0 | 29 | |
| Morse township..... | 228 | 206 | 0 | 10 | 0 | 0 | 0 | 12 | 0 | 206 | |
| Nashwauk township..... | 753 | 735 | 0 | 7 | 0 | 0 | 1 | 10 | 5 | 733 | |
| Nashwauk city (part)..... | 452 | 442 | 0 | 5 | 0 | 0 | 0 | 5 | 2 | 441 | |
| Nore township..... | 22 | 21 | 0 | 1 | 0 | 0 | 0 | 0 | 0 | 21 | |
| Northeast Itasca UT..... | 524 | 516 | 0 | 5 | 0 | 0 | 0 | 3 | 0 | 516 | |
| Oteneagen township..... | 104 | 94 | 0 | 8 | 0 | 1 | 0 | 1 | 0 | 94 | |
| Pomroy township..... | 14 | 14 | 0 | 0 | 0 | 0 | 0 | 0 | 0 | 14 | |
| Sago township..... | 72 | 70 | 0 | 0 | 0 | 0 | 0 | 2 | 0 | 70 | |
| Sand Lake township..... | 67 | 59 | 0 | 7 | 0 | 0 | 0 | 1 | 0 | 59 | |
| Spang township..... | 107 | 105 | 1 | 1 | 0 | 0 | 0 | 0 | 2 | 103 | |
| Splithand township..... | 106 | 105 | 0 | 1 | 0 | 0 | 0 | 0 | 2 | 103 | |
| Squaw Lake city..... | 39 | 24 | 0 | 15 | 0 | 0 | 0 | 0 | 0 | 24 | |
| Stokes township..... | 106 | 105 | 1 | 0 | 0 | 0 | 0 | 0 | 0 | 105 | |

Table 13.

Occupied Housing Units (Households) by Race and Hispanic or Latino Origin of Householder: 2010—Con.

[For information on confidentiality protection, nonsampling error, and definitions, see Selected Appendixes at <www.census.gov/prod/cen2010/cph-1-a.pdf>]

| State County County Subdivision Place | Total occupied housing units | Race of householder | | | | | | | House- holder Hispanic or Latino (of any race) | House- holder White alone, not Hispanic or Latino |
|--|---------------------------------------|---------------------|---------------------------------|---|-------|--|--------------------|-------------------------|--|--|
| | | One race | | | | | | Two or More Races | | |
| | | White | Black or African American | American Indian and Alaska Native | Asian | Native Hawaiian and Other Pacific Islander | Some Other Race | | | |
| Itasca County—Con. | | | | | | | | | | |
| Third River township..... | 26 | 24 | 0 | 2 | 0 | 0 | 0 | 0 | 0 | 24 |
| Trout Lake township..... | 441 | 434 | 0 | 3 | 0 | 0 | 1 | 3 | 2 | 433 |
| Wabana township..... | 224 | 221 | 0 | 2 | 0 | 0 | 0 | 1 | 0 | 221 |
| Warba city..... | 77 | 76 | 0 | 1 | 0 | 0 | 0 | 0 | 0 | 76 |
| Wawina township..... | 31 | 31 | 0 | 0 | 0 | 0 | 0 | 0 | 0 | 31 |
| Wildwood township..... | 82 | 81 | 0 | 0 | 0 | 0 | 0 | 1 | 1 | 80 |
| Wirt township..... | 51 | 47 | 0 | 3 | 0 | 0 | 0 | 1 | 0 | 47 |
| Zemple city..... | 29 | 27 | 0 | 1 | 0 | 0 | 0 | 1 | 0 | 27 |
| Jackson County..... | 4,429 | 4,321 | 11 | 3 | 49 | 0 | 31 | 14 | 58 | 4,295 |
| Alba township..... | 74 | 74 | 0 | 0 | 0 | 0 | 0 | 0 | 0 | 74 |
| Alpha city..... | 47 | 45 | 0 | 0 | 1 | 0 | 1 | 0 | 1 | 45 |
| Belmont township..... | 88 | 88 | 0 | 0 | 0 | 0 | 0 | 0 | 0 | 88 |
| Christiania township..... | 112 | 111 | 0 | 0 | 0 | 0 | 1 | 0 | 0 | 111 |
| Fish Lake CDP..... | 24 | 24 | 0 | 0 | 0 | 0 | 0 | 0 | 0 | 24 |
| Delafield township..... | 98 | 97 | 0 | 0 | 0 | 0 | 0 | 1 | 0 | 97 |
| Des Moines township..... | 102 | 102 | 0 | 0 | 0 | 0 | 0 | 0 | 0 | 102 |
| Enterprise township..... | 72 | 71 | 0 | 0 | 1 | 0 | 0 | 0 | 0 | 71 |
| Ewington township..... | 93 | 89 | 0 | 0 | 0 | 0 | 3 | 1 | 5 | 88 |
| Heron Lake city..... | 306 | 292 | 3 | 0 | 0 | 0 | 11 | 0 | 20 | 283 |
| Heron Lake township..... | 133 | 131 | 0 | 0 | 1 | 0 | 0 | 1 | 0 | 131 |
| Hunter township..... | 93 | 92 | 0 | 0 | 0 | 0 | 1 | 0 | 1 | 92 |
| Jackson city..... | 1,489 | 1,421 | 5 | 3 | 43 | 0 | 7 | 10 | 12 | 1,416 |
| Kimball township..... | 48 | 48 | 0 | 0 | 0 | 0 | 0 | 0 | 1 | 47 |
| La Crosse township..... | 65 | 65 | 0 | 0 | 0 | 0 | 0 | 0 | 0 | 65 |
| Lakefield city..... | 762 | 759 | 3 | 0 | 0 | 0 | 0 | 0 | 8 | 751 |
| Middletown township..... | 96 | 95 | 0 | 0 | 1 | 0 | 0 | 0 | 0 | 95 |
| Minneota township..... | 118 | 116 | 0 | 0 | 1 | 0 | 1 | 0 | 1 | 116 |
| Okabena city..... | 74 | 72 | 0 | 0 | 0 | 0 | 2 | 0 | 2 | 72 |
| Petersburg township..... | 99 | 98 | 0 | 0 | 0 | 0 | 1 | 0 | 1 | 98 |
| Rost township..... | 83 | 81 | 0 | 0 | 0 | 0 | 2 | 0 | 2 | 81 |
| Round Lake township..... | 66 | 65 | 0 | 0 | 0 | 0 | 0 | 1 | 2 | 64 |
| Sioux Valley township..... | 75 | 75 | 0 | 0 | 0 | 0 | 0 | 0 | 0 | 75 |
| Weimer township..... | 54 | 53 | 0 | 0 | 1 | 0 | 0 | 0 | 0 | 53 |
| West Heron Lake township..... | 65 | 64 | 0 | 0 | 0 | 0 | 1 | 0 | 1 | 64 |
| Wilder city..... | 25 | 25 | 0 | 0 | 0 | 0 | 0 | 0 | 0 | 25 |
| Wisconsin township..... | 92 | 92 | 0 | 0 | 0 | 0 | 0 | 0 | 1 | 91 |
| Kanabec County..... | 6,413 | 6,304 | 17 | 30 | 13 | 1 | 9 | 39 | 39 | 6,275 |
| Ann Lake township..... | 185 | 182 | 0 | 1 | 0 | 0 | 0 | 2 | 0 | 182 |
| Arthur township..... | 683 | 672 | 2 | 5 | 0 | 1 | 0 | 3 | 3 | 669 |
| Braham city (part)..... | 0 | 0 | 0 | 0 | 0 | 0 | 0 | 0 | 0 | 0 |
| Brunswick township..... | 501 | 494 | 1 | 2 | 0 | 0 | 1 | 3 | 1 | 493 |
| Comfort township..... | 420 | 418 | 0 | 0 | 1 | 0 | 1 | 0 | 4 | 415 |
| Ford township..... | 86 | 85 | 0 | 0 | 0 | 0 | 0 | 1 | 0 | 85 |
| Grass Lake township..... | 394 | 390 | 1 | 0 | 0 | 0 | 2 | 1 | 4 | 388 |
| Grasston city..... | 53 | 53 | 0 | 0 | 0 | 0 | 0 | 0 | 0 | 53 |
| Hay Brook township..... | 99 | 97 | 0 | 0 | 0 | 0 | 0 | 2 | 0 | 97 |
| Hillman township..... | 182 | 179 | 2 | 0 | 1 | 0 | 0 | 0 | 1 | 178 |
| Kanabec township..... | 346 | 335 | 0 | 4 | 2 | 0 | 0 | 5 | 0 | 335 |
| Knife Lake township..... | 459 | 451 | 0 | 2 | 3 | 0 | 0 | 3 | 2 | 449 |
| Kroschel township..... | 90 | 89 | 0 | 1 | 0 | 0 | 0 | 0 | 0 | 89 |
| Mora city..... | 1,513 | 1,480 | 7 | 8 | 5 | 0 | 4 | 9 | 16 | 1,469 |
| Ogilvie city..... | 160 | 157 | 0 | 1 | 0 | 0 | 0 | 2 | 0 | 157 |
| Peace township..... | 397 | 390 | 2 | 2 | 0 | 0 | 0 | 3 | 0 | 390 |
| Pomroy township..... | 161 | 159 | 0 | 2 | 0 | 0 | 0 | 0 | 1 | 158 |
| Quamba city..... | 42 | 42 | 0 | 0 | 0 | 0 | 0 | 0 | 1 | 41 |
| South Fork township..... | 286 | 281 | 1 | 1 | 0 | 0 | 0 | 3 | 3 | 279 |
| Whited township..... | 356 | 350 | 1 | 1 | 1 | 0 | 1 | 2 | 3 | 348 |
| Kandiyohi County..... | 16,732 | 15,981 | 269 | 36 | 45 | 2 | 311 | 88 | 1,100 | 15,233 |
| Arctander township..... | 149 | 148 | 0 | 0 | 0 | 0 | 0 | 1 | 0 | 148 |
| Atwater city..... | 468 | 460 | 0 | 0 | 0 | 0 | 8 | 0 | 10 | 458 |
| Blomkest city..... | 68 | 67 | 0 | 0 | 0 | 0 | 0 | 1 | 3 | 65 |
| Burbank township..... | 205 | 204 | 0 | 0 | 0 | 0 | 0 | 1 | 2 | 202 |
| Colfax township..... | 224 | 223 | 0 | 0 | 0 | 0 | 0 | 1 | 0 | 223 |
| Dovre township..... | 788 | 782 | 1 | 0 | 0 | 0 | 3 | 2 | 13 | 774 |
| East Lake Lillian township..... | 83 | 82 | 0 | 0 | 1 | 0 | 0 | 0 | 0 | 82 |
| Edwards township..... | 91 | 89 | 0 | 0 | 0 | 0 | 1 | 1 | 4 | 87 |
| Fahlun township..... | 137 | 137 | 0 | 0 | 0 | 0 | 0 | 0 | 0 | 137 |
| Genessee township..... | 172 | 170 | 0 | 1 | 0 | 0 | 1 | 0 | 2 | 169 |
| Green Lake township..... | 630 | 626 | 2 | 0 | 1 | 0 | 1 | 0 | 3 | 624 |
| Harrison township..... | 252 | 251 | 0 | 0 | 1 | 0 | 0 | 0 | 3 | 248 |
| Holland township..... | 114 | 112 | 0 | 0 | 0 | 0 | 2 | 0 | 2 | 111 |
| Irving township..... | 374 | 371 | 0 | 0 | 2 | 0 | 1 | 0 | 2 | 370 |
| Kandiyohi city..... | 202 | 198 | 0 | 1 | 0 | 0 | 3 | 0 | 4 | 197 |
| Kandiyohi township..... | 242 | 240 | 0 | 0 | 0 | 0 | 1 | 1 | 4 | 238 |
| Lake Andrew township..... | 406 | 406 | 0 | 0 | 0 | 0 | 0 | 0 | 1 | 405 |

Table 13.

Occupied Housing Units (Households) by Race and Hispanic or Latino Origin of Householder: 2010—Con.

[For information on confidentiality protection, nonsampling error, and definitions, see Selected Appendixes at <www.census.gov/prod/cen2010/cph-1-a.pdf>]

| State County County Subdivision Place | Total occupied housing units | Race of householder | | | | | | | House- holder Hispanic or Latino (of any race) | House- holder White alone, not Hispanic or Latino |
|--|---------------------------------------|---------------------|---------------------------------|---|-------|--|--------------------|-------------------------|--|--|
| | | One race | | | | | | Two or More Races | | |
| | | White | Black or African American | American Indian and Alaska Native | Asian | Native Hawaiian and Other Pacific Islander | Some Other Race | | | |
| Kandiyohi County—Con. | | | | | | | | | | |
| Lake Elizabeth township..... | 93 | 93 | 0 | 0 | 0 | 0 | 0 | 0 | 1 | 92 |
| Lake Lillian city..... | 121 | 121 | 0 | 0 | 0 | 0 | 0 | 0 | 1 | 120 |
| Lake Lillian township..... | 76 | 75 | 0 | 0 | 0 | 0 | 0 | 1 | 2 | 73 |
| Mamre township..... | 135 | 133 | 0 | 1 | 0 | 0 | 1 | 0 | 3 | 132 |
| New London city..... | 521 | 517 | 0 | 1 | 1 | 0 | 2 | 0 | 6 | 513 |
| New London township..... | 1,195 | 1,190 | 0 | 2 | 1 | 0 | 1 | 1 | 8 | 1,184 |
| Norway Lake township..... | 122 | 122 | 0 | 0 | 0 | 0 | 0 | 0 | 1 | 121 |
| Pennock city..... | 174 | 165 | 0 | 0 | 0 | 0 | 6 | 3 | 17 | 155 |
| Prinsburg city..... | 207 | 205 | 0 | 0 | 0 | 0 | 1 | 1 | 1 | 204 |
| Raymond city..... | 307 | 301 | 1 | 0 | 0 | 0 | 4 | 1 | 9 | 296 |
| Regal city..... | 19 | 19 | 0 | 0 | 0 | 0 | 0 | 0 | 0 | 19 |
| Roseland township..... | 147 | 145 | 0 | 0 | 1 | 0 | 1 | 0 | 2 | 144 |
| Roseville township..... | 233 | 230 | 0 | 0 | 1 | 0 | 1 | 1 | 5 | 226 |
| St. Johns township..... | 153 | 151 | 1 | 0 | 1 | 0 | 0 | 0 | 4 | 148 |
| Spicer city..... | 520 | 511 | 0 | 4 | 1 | 0 | 1 | 3 | 15 | 497 |
| Sunburg city..... | 47 | 46 | 0 | 0 | 0 | 0 | 0 | 1 | 0 | 46 |
| Whitefield township..... | 191 | 185 | 0 | 2 | 0 | 0 | 4 | 0 | 4 | 185 |
| Willmar city..... | 7,677 | 7,020 | 263 | 24 | 34 | 2 | 268 | 66 | 965 | 6,357 |
| Willmar township..... | 189 | 186 | 1 | 0 | 0 | 0 | 0 | 2 | 3 | 183 |
| Kittson County..... | 1,986 | 1,972 | 1 | 1 | 4 | 0 | 4 | 4 | 24 | 1,954 |
| Arveson township..... | 35 | 35 | 0 | 0 | 0 | 0 | 0 | 0 | 0 | 35 |
| Cannon township..... | 8 | 8 | 0 | 0 | 0 | 0 | 0 | 0 | 0 | 8 |
| Caribou township..... | 16 | 15 | 0 | 0 | 0 | 0 | 0 | 1 | 0 | 15 |
| Clow township..... | 16 | 16 | 0 | 0 | 0 | 0 | 0 | 0 | 0 | 16 |
| Davis township..... | 15 | 15 | 0 | 0 | 0 | 0 | 0 | 0 | 0 | 15 |
| Deerwood township..... | 61 | 61 | 0 | 0 | 0 | 0 | 0 | 0 | 1 | 60 |
| Donaldson city..... | 17 | 17 | 0 | 0 | 0 | 0 | 0 | 0 | 0 | 17 |
| Granville township..... | 34 | 33 | 0 | 0 | 0 | 0 | 0 | 1 | 0 | 33 |
| Hallock city..... | 449 | 445 | 1 | 0 | 2 | 0 | 1 | 0 | 7 | 440 |
| Hallock township..... | 36 | 36 | 0 | 0 | 0 | 0 | 0 | 0 | 1 | 35 |
| Halma city..... | 26 | 26 | 0 | 0 | 0 | 0 | 0 | 0 | 0 | 26 |
| Hampden township..... | 16 | 16 | 0 | 0 | 0 | 0 | 0 | 0 | 0 | 16 |
| Hazelton township..... | 37 | 35 | 0 | 0 | 0 | 0 | 1 | 1 | 1 | 35 |
| Hill township..... | 6 | 6 | 0 | 0 | 0 | 0 | 0 | 0 | 0 | 6 |
| Humboldt city..... | 20 | 19 | 0 | 0 | 0 | 0 | 1 | 0 | 2 | 18 |
| Jupiter township..... | 45 | 45 | 0 | 0 | 0 | 0 | 0 | 0 | 0 | 45 |
| Karlstad city..... | 331 | 330 | 0 | 0 | 0 | 0 | 0 | 1 | 2 | 329 |
| Kennedy city..... | 89 | 89 | 0 | 0 | 0 | 0 | 0 | 0 | 2 | 87 |
| Klondike UT..... | 0 | 0 | 0 | 0 | 0 | 0 | 0 | 0 | 0 | 0 |
| Lake Bronson city..... | 109 | 109 | 0 | 0 | 0 | 0 | 0 | 0 | 0 | 109 |
| Lancaster city..... | 163 | 161 | 0 | 0 | 1 | 0 | 1 | 0 | 3 | 159 |
| McKinley UT..... | 15 | 15 | 0 | 0 | 0 | 0 | 0 | 0 | 0 | 15 |
| North Red River UT..... | 0 | 0 | 0 | 0 | 0 | 0 | 0 | 0 | 0 | 0 |
| Norway township..... | 39 | 38 | 0 | 1 | 0 | 0 | 0 | 0 | 0 | 38 |
| Peatland UT..... | 3 | 3 | 0 | 0 | 0 | 0 | 0 | 0 | 0 | 3 |
| Pelan township..... | 19 | 19 | 0 | 0 | 0 | 0 | 0 | 0 | 0 | 19 |
| Percy township..... | 19 | 19 | 0 | 0 | 0 | 0 | 0 | 0 | 0 | 19 |
| Poppleton township..... | 49 | 49 | 0 | 0 | 0 | 0 | 0 | 0 | 0 | 49 |
| Richardville township..... | 39 | 39 | 0 | 0 | 0 | 0 | 0 | 0 | 0 | 39 |
| St. Joseph township..... | 24 | 24 | 0 | 0 | 0 | 0 | 0 | 0 | 0 | 24 |
| St. Vincent city..... | 29 | 29 | 0 | 0 | 0 | 0 | 0 | 0 | 4 | 25 |
| St. Vincent township..... | 26 | 26 | 0 | 0 | 0 | 0 | 0 | 0 | 0 | 26 |
| Skane township..... | 19 | 19 | 0 | 0 | 0 | 0 | 0 | 0 | 0 | 19 |
| South Red River township..... | 6 | 6 | 0 | 0 | 0 | 0 | 0 | 0 | 0 | 6 |
| Spring Brook township..... | 23 | 23 | 0 | 0 | 0 | 0 | 0 | 0 | 0 | 23 |
| Svea township..... | 20 | 19 | 0 | 0 | 1 | 0 | 0 | 0 | 0 | 19 |
| Tegner township..... | 23 | 23 | 0 | 0 | 0 | 0 | 0 | 0 | 1 | 22 |
| Teien township..... | 33 | 33 | 0 | 0 | 0 | 0 | 0 | 0 | 0 | 33 |
| Thompson township..... | 71 | 71 | 0 | 0 | 0 | 0 | 0 | 0 | 0 | 71 |
| Koochiching County..... | 5,874 | 5,663 | 18 | 111 | 12 | 1 | 5 | 64 | 26 | 5,646 |
| Big Falls city..... | 130 | 128 | 0 | 1 | 0 | 0 | 0 | 1 | 1 | 127 |
| East Koochiching UT..... | 153 | 151 | 0 | 0 | 1 | 0 | 0 | 1 | 1 | 150 |
| International Falls city..... | 2,903 | 2,765 | 17 | 64 | 7 | 0 | 3 | 47 | 18 | 2,755 |
| Littlefork city..... | 258 | 257 | 0 | 0 | 0 | 0 | 0 | 1 | 0 | 257 |
| Mizpah city..... | 28 | 27 | 0 | 0 | 1 | 0 | 0 | 0 | 0 | 27 |
| Nett Lake UT..... | 36 | 5 | 0 | 31 | 0 | 0 | 0 | 0 | 0 | 5 |
| Nett Lake CDP (part)..... | 26 | 3 | 0 | 23 | 0 | 0 | 0 | 0 | 0 | 3 |
| Northome city..... | 89 | 88 | 0 | 0 | 0 | 0 | 0 | 1 | 0 | 88 |
| Northome UT..... | 188 | 182 | 0 | 5 | 0 | 0 | 0 | 1 | 0 | 182 |
| Northwest Koochiching UT..... | 209 | 207 | 0 | 0 | 2 | 0 | 0 | 0 | 1 | 206 |
| Rainy Lake UT..... | 1,713 | 1,689 | 1 | 9 | 0 | 1 | 2 | 11 | 4 | 1,686 |
| Ranier city..... | 70 | 70 | 0 | 0 | 0 | 0 | 0 | 0 | 1 | 69 |
| South Koochiching UT..... | 97 | 94 | 0 | 1 | 1 | 0 | 0 | 1 | 0 | 94 |

Table 13.

Occupied Housing Units (Households) by Race and Hispanic or Latino Origin of Householder: 2010—Con.

[For information on confidentiality protection, nonsampling error, and definitions, see Selected Appendixes at <www.census.gov/prod/cen2010/cph-1-a.pdf>]

| State County County Subdivision Place | Total occupied housing units | Race of householder | | | | | | | Two or More Races | House- holder Hispanic or Latino (of any race) | House- holder White alone, not Hispanic or Latino |
|--|---------------------------------------|---------------------|---------------------------------|---|-------|--|--------------------|----|-------------------------|--|--|
| | | One race | | | | | | | | | |
| | | White | Black or African American | American Indian and Alaska Native | Asian | Native Hawaiian and Other Pacific Islander | Some Other Race | | | | |
| Lac qui Parle County..... | 3,155 | 3,117 | 4 | 5 | 7 | 2 | 12 | 8 | 30 | 3,102 | |
| Agassiz township..... | 39 | 39 | 0 | 0 | 0 | 0 | 0 | 0 | 0 | 39 | |
| Arena township..... | 54 | 54 | 0 | 0 | 0 | 0 | 0 | 0 | 0 | 54 | |
| Augusta township..... | 49 | 49 | 0 | 0 | 0 | 0 | 0 | 0 | 0 | 49 | |
| Baxter township..... | 74 | 74 | 0 | 0 | 0 | 0 | 0 | 0 | 0 | 74 | |
| Bellingham city..... | 82 | 82 | 0 | 0 | 0 | 0 | 0 | 0 | 1 | 81 | |
| Boyd city..... | 88 | 87 | 0 | 0 | 0 | 0 | 1 | 0 | 2 | 86 | |
| Camp Release township..... | 128 | 128 | 0 | 0 | 0 | 0 | 0 | 0 | 0 | 128 | |
| Cerro Gordo township..... | 76 | 73 | 2 | 0 | 1 | 0 | 0 | 0 | 1 | 72 | |
| Dawson city..... | 682 | 669 | 1 | 4 | 0 | 1 | 5 | 2 | 15 | 662 | |
| Freeland township..... | 41 | 41 | 0 | 0 | 0 | 0 | 0 | 0 | 0 | 41 | |
| Garfield township..... | 57 | 57 | 0 | 0 | 0 | 0 | 0 | 0 | 0 | 57 | |
| Hamlin township..... | 68 | 67 | 0 | 0 | 1 | 0 | 0 | 0 | 0 | 67 | |
| Hantho township..... | 43 | 42 | 0 | 0 | 0 | 0 | 1 | 0 | 1 | 42 | |
| Lac qui Parle township..... | 73 | 72 | 0 | 0 | 0 | 1 | 0 | 0 | 0 | 72 | |
| Lake Shore township..... | 84 | 84 | 0 | 0 | 0 | 0 | 0 | 0 | 1 | 83 | |
| Louisburg city..... | 18 | 17 | 0 | 0 | 1 | 0 | 0 | 0 | 0 | 17 | |
| Madison city..... | 736 | 728 | 1 | 1 | 4 | 0 | 0 | 2 | 3 | 725 | |
| Madison township..... | 89 | 88 | 0 | 0 | 0 | 0 | 0 | 1 | 0 | 88 | |
| Manfred township..... | 38 | 37 | 0 | 0 | 0 | 0 | 1 | 0 | 1 | 37 | |
| Marietta city..... | 82 | 81 | 0 | 0 | 0 | 0 | 0 | 1 | 0 | 81 | |
| Maxwell township..... | 70 | 70 | 0 | 0 | 0 | 0 | 0 | 0 | 1 | 69 | |
| Mehurin township..... | 38 | 38 | 0 | 0 | 0 | 0 | 0 | 0 | 0 | 38 | |
| Nassau city..... | 35 | 35 | 0 | 0 | 0 | 0 | 0 | 0 | 0 | 35 | |
| Perry township..... | 44 | 44 | 0 | 0 | 0 | 0 | 0 | 0 | 0 | 44 | |
| Providence township..... | 64 | 64 | 0 | 0 | 0 | 0 | 0 | 0 | 0 | 64 | |
| Riverside township..... | 118 | 116 | 0 | 0 | 0 | 0 | 1 | 1 | 1 | 116 | |
| Ten Mile Lake township..... | 65 | 62 | 0 | 0 | 0 | 0 | 3 | 0 | 3 | 62 | |
| Walter township..... | 59 | 59 | 0 | 0 | 0 | 0 | 0 | 0 | 0 | 59 | |
| Yellow Bank township..... | 61 | 60 | 0 | 0 | 0 | 0 | 0 | 1 | 0 | 60 | |
| Lake County..... | 4,825 | 4,741 | 6 | 21 | 5 | 0 | 4 | 48 | 20 | 4,726 | |
| Beaver Bay city..... | 84 | 77 | 1 | 3 | 0 | 0 | 0 | 3 | 0 | 77 | |
| Beaver Bay township..... | 213 | 210 | 0 | 1 | 0 | 0 | 0 | 2 | 0 | 210 | |
| Finland CDP (part)..... | 17 | 16 | 0 | 1 | 0 | 0 | 0 | 0 | 0 | 16 | |
| Crystal Bay township..... | 215 | 214 | 0 | 0 | 0 | 0 | 0 | 1 | 0 | 214 | |
| Finland CDP (part)..... | 78 | 77 | 0 | 0 | 0 | 0 | 0 | 1 | 0 | 77 | |
| Fall Lake township..... | 280 | 278 | 0 | 1 | 0 | 0 | 0 | 1 | 0 | 278 | |
| Lake No. 1 UT..... | 71 | 70 | 0 | 1 | 0 | 0 | 0 | 0 | 1 | 69 | |
| Lake No. 2 UT..... | 885 | 878 | 0 | 1 | 0 | 0 | 0 | 6 | 1 | 877 | |
| Silver Bay city..... | 836 | 823 | 1 | 3 | 2 | 0 | 2 | 5 | 5 | 819 | |
| Silver Creek township..... | 503 | 494 | 0 | 3 | 0 | 0 | 1 | 5 | 2 | 494 | |
| Stony River township..... | 89 | 89 | 0 | 0 | 0 | 0 | 0 | 0 | 0 | 89 | |
| Two Harbors city..... | 1,649 | 1,608 | 4 | 8 | 3 | 0 | 1 | 25 | 11 | 1,599 | |
| Lake of the Woods County..... | 1,784 | 1,745 | 4 | 10 | 6 | 0 | 1 | 18 | 3 | 1,743 | |
| Angle township..... | 66 | 65 | 0 | 0 | 0 | 0 | 0 | 1 | 0 | 65 | |
| Angle Inlet CDP..... | 31 | 31 | 0 | 0 | 0 | 0 | 0 | 0 | 0 | 31 | |
| Baudette city..... | 489 | 471 | 1 | 4 | 4 | 0 | 0 | 9 | 1 | 471 | |
| Baudette township..... | 140 | 140 | 0 | 0 | 0 | 0 | 0 | 0 | 1 | 139 | |
| Boone township..... | 15 | 13 | 1 | 0 | 0 | 0 | 0 | 1 | 0 | 13 | |
| Chilgren township..... | 70 | 70 | 0 | 0 | 0 | 0 | 0 | 0 | 0 | 70 | |
| Forest Area township..... | 2 | 2 | 0 | 0 | 0 | 0 | 0 | 0 | 0 | 2 | |
| Gudrid township..... | 89 | 89 | 0 | 0 | 0 | 0 | 0 | 0 | 0 | 89 | |
| Kiel township..... | 1 | 1 | 0 | 0 | 0 | 0 | 0 | 0 | 0 | 1 | |
| Lakewood township..... | 43 | 42 | 0 | 0 | 1 | 0 | 0 | 0 | 0 | 42 | |
| McDougald township..... | 90 | 86 | 0 | 2 | 0 | 0 | 1 | 1 | 0 | 86 | |
| Myhre township..... | 80 | 80 | 0 | 0 | 0 | 0 | 0 | 0 | 0 | 80 | |
| Potamo township..... | 44 | 43 | 0 | 1 | 0 | 0 | 0 | 0 | 0 | 43 | |
| Prosper township..... | 79 | 78 | 0 | 0 | 0 | 0 | 0 | 1 | 0 | 78 | |
| Rapid River township..... | 7 | 6 | 0 | 0 | 0 | 0 | 0 | 1 | 0 | 6 | |
| Roosevelt city (part)..... | 3 | 3 | 0 | 0 | 0 | 0 | 0 | 0 | 0 | 3 | |
| Rulien township..... | 0 | 0 | 0 | 0 | 0 | 0 | 0 | 0 | 0 | 0 | |
| Spooner township..... | 80 | 78 | 0 | 0 | 0 | 0 | 0 | 2 | 0 | 78 | |
| Swiftwater township..... | 32 | 32 | 0 | 0 | 0 | 0 | 0 | 0 | 0 | 32 | |
| Township 157-30..... | 1 | 1 | 0 | 0 | 0 | 0 | 0 | 0 | 0 | 1 | |
| Township 158-30..... | 8 | 7 | 0 | 1 | 0 | 0 | 0 | 0 | 0 | 7 | |
| Victory township..... | 4 | 4 | 0 | 0 | 0 | 0 | 0 | 0 | 0 | 4 | |
| Wabanica township..... | 110 | 108 | 0 | 0 | 1 | 0 | 0 | 1 | 0 | 108 | |
| Walhalla township..... | 58 | 57 | 1 | 0 | 0 | 0 | 0 | 0 | 0 | 57 | |
| Wheeler township..... | 134 | 132 | 0 | 1 | 0 | 0 | 0 | 1 | 1 | 131 | |
| Williams city..... | 86 | 84 | 1 | 1 | 0 | 0 | 0 | 0 | 0 | 84 | |
| Zippel township..... | 53 | 53 | 0 | 0 | 0 | 0 | 0 | 0 | 0 | 53 | |
| Le Sueur County..... | 10,758 | 10,473 | 32 | 22 | 35 | 2 | 141 | 53 | 327 | 10,297 | |
| Cleveland city..... | 278 | 277 | 0 | 0 | 0 | 0 | 1 | 0 | 1 | 276 | |
| Cleveland township..... | 259 | 259 | 0 | 0 | 0 | 0 | 0 | 0 | 1 | 258 | |
| Cordova township..... | 181 | 179 | 1 | 0 | 0 | 0 | 1 | 0 | 2 | 178 | |
| Derrynane township..... | 207 | 201 | 0 | 0 | 2 | 0 | 1 | 3 | 2 | 200 | |

Table 13.

Occupied Housing Units (Households) by Race and Hispanic or Latino Origin of Householder: 2010—Con.

[For information on confidentiality protection, nonsampling error, and definitions, see Selected Appendixes at <www.census.gov/prod/cen2010/cph-1-a.pdf>]

| State County County Subdivision Place | Total occupied housing units | Race of householder | | | | | | | House- holder Hispanic or Latino (of any race) | House- holder White alone, not Hispanic or Latino |
|--|---------------------------------------|---------------------|---------------------------------|---|-------|--|--------------------|-------------------------|--|--|
| | | One race | | | | | | Two or More Races | | |
| | | White | Black or African American | American Indian and Alaska Native | Asian | Native Hawaiian and Other Pacific Islander | Some Other Race | | | |
| Le Sueur County—Con. | | | | | | | | | | |
| Elysian city (part)..... | 272 | 267 | 1 | 0 | 0 | 0 | 0 | 4 | 2 | 266 |
| Elysian township..... | 428 | 422 | 0 | 2 | 0 | 0 | 3 | 1 | 5 | 420 |
| Heidelberg city..... | 41 | 41 | 0 | 0 | 0 | 0 | 0 | 0 | 0 | 41 |
| Kasota city..... | 293 | 285 | 2 | 1 | 1 | 0 | 2 | 2 | 3 | 285 |
| Kasota township..... | 608 | 605 | 0 | 0 | 0 | 0 | 2 | 1 | 4 | 602 |
| Kilkenny city..... | 53 | 52 | 0 | 0 | 0 | 0 | 1 | 0 | 1 | 52 |
| Kilkenny township..... | 169 | 169 | 0 | 0 | 0 | 0 | 0 | 0 | 0 | 169 |
| Lanesburgh township..... | 682 | 677 | 0 | 1 | 2 | 0 | 0 | 2 | 1 | 676 |
| Le Center city..... | 915 | 851 | 1 | 2 | 9 | 0 | 50 | 2 | 123 | 778 |
| Le Sueur city (part)..... | 1,638 | 1,541 | 13 | 4 | 10 | 1 | 59 | 10 | 119 | 1,485 |
| Lexington township..... | 271 | 267 | 0 | 0 | 0 | 1 | 2 | 1 | 3 | 266 |
| Mankato city (part)..... | 1 | 0 | 0 | 0 | 0 | 0 | 1 | 0 | 1 | 0 |
| Montgomery city..... | 1,185 | 1,152 | 3 | 5 | 3 | 0 | 13 | 9 | 37 | 1,131 |
| Montgomery township..... | 245 | 243 | 0 | 0 | 0 | 0 | 0 | 2 | 1 | 242 |
| New Prague city (part)..... | 1,093 | 1,070 | 6 | 0 | 6 | 0 | 4 | 7 | 8 | 1,067 |
| Ottawa township..... | 117 | 116 | 0 | 0 | 0 | 0 | 0 | 1 | 0 | 116 |
| Sharon township..... | 242 | 240 | 2 | 0 | 0 | 0 | 0 | 0 | 4 | 237 |
| Tyrone township..... | 215 | 212 | 1 | 0 | 0 | 0 | 1 | 1 | 3 | 210 |
| Washington township..... | 310 | 309 | 0 | 0 | 1 | 0 | 0 | 0 | 1 | 308 |
| Waterville city..... | 785 | 771 | 2 | 6 | 1 | 0 | 0 | 5 | 5 | 767 |
| Waterville township..... | 270 | 267 | 0 | 1 | 0 | 0 | 0 | 2 | 0 | 267 |
| Lincoln County..... | 2,574 | 2,548 | 0 | 4 | 1 | 0 | 11 | 10 | 17 | 2,542 |
| Alta Vista township..... | 74 | 74 | 0 | 0 | 0 | 0 | 0 | 0 | 0 | 74 |
| Arco city..... | 37 | 36 | 0 | 0 | 0 | 0 | 1 | 0 | 0 | 36 |
| Ash Lake township..... | 68 | 68 | 0 | 0 | 0 | 0 | 0 | 0 | 0 | 68 |
| Diamond Lake township..... | 80 | 79 | 0 | 0 | 0 | 0 | 0 | 1 | 0 | 79 |
| Drammen township..... | 47 | 46 | 0 | 0 | 0 | 0 | 1 | 0 | 1 | 46 |
| Hansonville township..... | 41 | 40 | 0 | 0 | 0 | 0 | 1 | 0 | 1 | 40 |
| Hendricks city..... | 326 | 324 | 0 | 2 | 0 | 0 | 0 | 0 | 1 | 323 |
| Hendricks township..... | 78 | 78 | 0 | 0 | 0 | 0 | 0 | 0 | 0 | 78 |
| Hope township..... | 109 | 108 | 0 | 0 | 0 | 0 | 1 | 0 | 1 | 108 |
| Ivanhoe city..... | 268 | 267 | 0 | 0 | 0 | 0 | 1 | 0 | 2 | 266 |
| Lake Benton city..... | 338 | 336 | 0 | 0 | 0 | 0 | 0 | 2 | 1 | 336 |
| Lake Benton township..... | 96 | 96 | 0 | 0 | 0 | 0 | 0 | 0 | 0 | 96 |
| Lake Stay township..... | 57 | 57 | 0 | 0 | 0 | 0 | 0 | 0 | 0 | 57 |
| Limestone township..... | 53 | 53 | 0 | 0 | 0 | 0 | 0 | 0 | 1 | 52 |
| Marble township..... | 64 | 64 | 0 | 0 | 0 | 0 | 0 | 0 | 0 | 64 |
| Marshfield township..... | 88 | 87 | 0 | 0 | 0 | 0 | 0 | 1 | 1 | 87 |
| Royal township..... | 82 | 82 | 0 | 0 | 0 | 0 | 0 | 0 | 0 | 82 |
| Shaokatan township..... | 70 | 68 | 0 | 0 | 1 | 0 | 0 | 1 | 0 | 68 |
| Tyler city..... | 520 | 510 | 0 | 2 | 0 | 0 | 5 | 3 | 7 | 507 |
| Verdi township..... | 78 | 75 | 0 | 0 | 0 | 0 | 1 | 2 | 1 | 75 |
| Lyon County..... | 10,227 | 9,576 | 198 | 29 | 178 | 3 | 177 | 66 | 381 | 9,396 |
| Amiret township..... | 92 | 91 | 0 | 0 | 0 | 0 | 0 | 1 | 0 | 91 |
| Balaton city..... | 273 | 271 | 1 | 1 | 0 | 0 | 0 | 0 | 1 | 270 |
| Clifton township..... | 87 | 85 | 0 | 0 | 1 | 0 | 0 | 1 | 0 | 85 |
| Coon Creek township..... | 94 | 94 | 0 | 0 | 0 | 0 | 0 | 0 | 2 | 92 |
| Cottonwood city..... | 504 | 494 | 1 | 2 | 0 | 0 | 6 | 1 | 12 | 489 |
| Custer township..... | 85 | 84 | 0 | 0 | 0 | 0 | 0 | 1 | 0 | 84 |
| Eidsvold township..... | 81 | 77 | 0 | 0 | 0 | 0 | 3 | 1 | 2 | 77 |
| Fairview township..... | 156 | 155 | 0 | 0 | 0 | 0 | 1 | 0 | 2 | 154 |
| Florence city..... | 14 | 12 | 0 | 0 | 0 | 0 | 1 | 1 | 1 | 12 |
| Garvin city..... | 52 | 51 | 0 | 0 | 0 | 0 | 0 | 1 | 0 | 51 |
| Ghent city..... | 155 | 154 | 0 | 0 | 1 | 0 | 0 | 0 | 0 | 154 |
| Grandview township..... | 99 | 98 | 0 | 0 | 1 | 0 | 0 | 0 | 1 | 97 |
| Island Lake township..... | 71 | 71 | 0 | 0 | 0 | 0 | 0 | 0 | 0 | 71 |
| Lake Marshall township..... | 203 | 196 | 2 | 0 | 3 | 0 | 2 | 0 | 3 | 195 |
| Lucas township..... | 93 | 93 | 0 | 0 | 0 | 0 | 0 | 0 | 0 | 93 |
| Lynd city..... | 164 | 149 | 3 | 0 | 1 | 0 | 9 | 2 | 15 | 143 |
| Lynd township..... | 157 | 157 | 0 | 0 | 0 | 0 | 0 | 0 | 1 | 156 |
| Lyons township..... | 77 | 77 | 0 | 0 | 0 | 0 | 0 | 0 | 0 | 77 |
| Marshall city..... | 5,394 | 4,881 | 189 | 20 | 122 | 3 | 133 | 46 | 282 | 4,755 |
| Minneota city..... | 582 | 568 | 0 | 1 | 0 | 0 | 12 | 1 | 25 | 555 |
| Monroe township..... | 85 | 82 | 0 | 0 | 2 | 0 | 0 | 1 | 1 | 81 |
| Nordland township..... | 76 | 74 | 0 | 0 | 0 | 0 | 2 | 0 | 2 | 74 |
| Rock Lake township..... | 107 | 106 | 0 | 1 | 0 | 0 | 0 | 0 | 1 | 105 |
| Russell city..... | 157 | 155 | 1 | 1 | 0 | 0 | 0 | 0 | 0 | 155 |
| Shelburne township..... | 68 | 67 | 0 | 0 | 1 | 0 | 0 | 0 | 0 | 67 |
| Sodus township..... | 99 | 97 | 0 | 0 | 2 | 0 | 0 | 0 | 0 | 97 |
| Stanley township..... | 89 | 88 | 0 | 0 | 0 | 0 | 0 | 1 | 1 | 87 |
| Taunton city..... | 68 | 68 | 0 | 0 | 0 | 0 | 0 | 0 | 0 | 68 |
| Tracy city..... | 876 | 817 | 0 | 3 | 44 | 0 | 6 | 6 | 27 | 797 |
| Vallers township..... | 81 | 79 | 0 | 0 | 0 | 0 | 0 | 2 | 0 | 79 |
| Westerheim township..... | 88 | 85 | 1 | 0 | 0 | 0 | 2 | 0 | 2 | 85 |

Table 13.

Occupied Housing Units (Households) by Race and Hispanic or Latino Origin of Householder: 2010—Con.

[For information on confidentiality protection, nonsampling error, and definitions, see Selected Appendixes at <www.census.gov/prod/cen2010/cph-1-a.pdf>]

| State County County Subdivision Place | Total occupied housing units | Race of householder | | | | | | | Two or More Races | House- holder Hispanic or Latino (of any race) | House- holder White alone, not Hispanic or Latino |
|--|---------------------------------------|---------------------|---------------------------------|---|-------|--|--------------------|-----|-------------------------|--|--|
| | | One race | | | | | | | | | |
| | | White | Black or African American | American Indian and Alaska Native | Asian | Native Hawaiian and Other Pacific Islander | Some Other Race | | | | |
| McLeod County..... | 14,639 | 14,279 | 60 | 23 | 68 | 6 | 137 | 66 | 423 | 14,009 | |
| Acoma township..... | 421 | 420 | 1 | 0 | 0 | 0 | 0 | 0 | 3 | 417 | |
| Bergen township..... | 362 | 361 | 0 | 1 | 0 | 0 | 0 | 0 | 6 | 355 | |
| Biscay city..... | 43 | 42 | 0 | 0 | 0 | 0 | 1 | 0 | 2 | 41 | |
| Brownnton city..... | 314 | 306 | 1 | 0 | 2 | 1 | 3 | 1 | 9 | 299 | |
| Collins township..... | 183 | 182 | 0 | 0 | 0 | 0 | 0 | 1 | 1 | 182 | |
| Glencoe city..... | 2,220 | 2,108 | 4 | 9 | 7 | 1 | 75 | 16 | 212 | 1,981 | |
| Glencoe township..... | 200 | 199 | 1 | 0 | 0 | 0 | 0 | 0 | 1 | 198 | |
| Hale township..... | 359 | 357 | 2 | 0 | 0 | 0 | 0 | 0 | 0 | 357 | |
| Hassan Valley township..... | 252 | 249 | 1 | 0 | 1 | 0 | 0 | 1 | 0 | 249 | |
| Helen township..... | 314 | 312 | 0 | 0 | 0 | 0 | 1 | 1 | 1 | 312 | |
| Hutchinson city..... | 5,950 | 5,778 | 43 | 7 | 52 | 3 | 30 | 37 | 120 | 5,693 | |
| Hutchinson township..... | 439 | 437 | 0 | 0 | 0 | 0 | 2 | 0 | 2 | 437 | |
| Lester Prairie city..... | 654 | 636 | 3 | 0 | 2 | 0 | 12 | 1 | 38 | 610 | |
| Lynn township..... | 216 | 213 | 0 | 0 | 1 | 0 | 1 | 1 | 2 | 212 | |
| Penn township..... | 120 | 120 | 0 | 0 | 0 | 0 | 0 | 0 | 0 | 120 | |
| Plato city..... | 139 | 136 | 0 | 0 | 1 | 0 | 2 | 0 | 2 | 136 | |
| Rich Valley township..... | 266 | 264 | 0 | 1 | 0 | 0 | 0 | 1 | 1 | 263 | |
| Round Grove township..... | 109 | 108 | 0 | 0 | 0 | 0 | 0 | 1 | 2 | 107 | |
| Silver Lake city..... | 352 | 351 | 0 | 0 | 0 | 0 | 0 | 1 | 3 | 348 | |
| Stewart city..... | 235 | 231 | 0 | 0 | 0 | 0 | 3 | 1 | 5 | 228 | |
| Sumter township..... | 191 | 189 | 0 | 0 | 0 | 0 | 1 | 1 | 1 | 189 | |
| Winsted city..... | 947 | 928 | 3 | 5 | 2 | 1 | 6 | 2 | 11 | 924 | |
| Winsted township..... | 353 | 352 | 1 | 0 | 0 | 0 | 0 | 0 | 1 | 351 | |
| Mahnomen County..... | 2,019 | 1,194 | 3 | 682 | 1 | 0 | 1 | 138 | 17 | 1,192 | |
| Beaulieu township..... | 41 | 28 | 0 | 9 | 0 | 0 | 0 | 4 | 1 | 27 | |
| Beaulieu CDP (part)..... | 13 | 8 | 0 | 4 | 0 | 0 | 0 | 1 | 1 | 7 | |
| Bejou city..... | 37 | 30 | 0 | 6 | 0 | 0 | 0 | 1 | 0 | 30 | |
| Bejou township..... | 32 | 28 | 0 | 4 | 0 | 0 | 0 | 0 | 0 | 28 | |
| Chief township..... | 39 | 32 | 0 | 2 | 0 | 0 | 0 | 5 | 0 | 32 | |
| Beaulieu CDP (part)..... | 8 | 5 | 0 | 1 | 0 | 0 | 0 | 2 | 0 | 5 | |
| Clover township..... | 42 | 12 | 0 | 26 | 0 | 0 | 0 | 4 | 0 | 12 | |
| Gregory township..... | 32 | 28 | 1 | 1 | 0 | 0 | 0 | 2 | 0 | 28 | |
| Heier township..... | 57 | 55 | 0 | 1 | 0 | 0 | 0 | 1 | 0 | 55 | |
| Island Lake township..... | 96 | 72 | 0 | 19 | 0 | 0 | 0 | 5 | 0 | 72 | |
| Pine Bend CDP..... | 11 | 2 | 0 | 8 | 0 | 0 | 0 | 1 | 0 | 2 | |
| La Garde township..... | 52 | 32 | 0 | 15 | 0 | 0 | 0 | 5 | 2 | 32 | |
| Midway CDP..... | 6 | 2 | 0 | 4 | 0 | 0 | 0 | 0 | 0 | 2 | |
| The Ranch CDP..... | 6 | 1 | 0 | 5 | 0 | 0 | 0 | 0 | 0 | 1 | |
| Lake Grove township..... | 71 | 54 | 0 | 11 | 0 | 0 | 0 | 6 | 0 | 54 | |
| Little Elbow township..... | 100 | 28 | 0 | 67 | 0 | 0 | 1 | 4 | 2 | 28 | |
| Twin Lakes CDP (part)..... | 37 | 9 | 0 | 27 | 0 | 0 | 1 | 0 | 1 | 9 | |
| Mahnomen city..... | 529 | 352 | 1 | 139 | 0 | 0 | 0 | 37 | 6 | 351 | |
| Marsh Creek township..... | 46 | 36 | 0 | 8 | 0 | 0 | 0 | 2 | 0 | 36 | |
| Oakland township..... | 107 | 66 | 0 | 28 | 0 | 0 | 0 | 13 | 0 | 66 | |
| Pembina township..... | 238 | 139 | 1 | 86 | 0 | 0 | 0 | 12 | 3 | 139 | |
| Riverland CDP..... | 72 | 6 | 1 | 62 | 0 | 0 | 0 | 3 | 2 | 6 | |
| Popple Grove township..... | 49 | 35 | 0 | 7 | 0 | 0 | 0 | 7 | 1 | 35 | |
| Rosedale township..... | 52 | 51 | 0 | 1 | 0 | 0 | 0 | 0 | 0 | 51 | |
| Twin Lakes township..... | 239 | 27 | 0 | 203 | 0 | 0 | 0 | 9 | 1 | 27 | |
| Naytahwaush CDP..... | 161 | 6 | 0 | 148 | 0 | 0 | 0 | 7 | 1 | 6 | |
| Roy Lake CDP (part)..... | 1 | 1 | 0 | 0 | 0 | 0 | 0 | 0 | 0 | 1 | |
| Twin Lakes CDP (part)..... | 21 | 15 | 0 | 5 | 0 | 0 | 0 | 1 | 0 | 15 | |
| West Roy Lake CDP..... | 22 | 2 | 0 | 20 | 0 | 0 | 0 | 0 | 0 | 2 | |
| Waubun city..... | 160 | 89 | 0 | 49 | 1 | 0 | 0 | 21 | 1 | 89 | |
| Marshall County..... | 3,981 | 3,911 | 6 | 13 | 2 | 0 | 37 | 12 | 76 | 3,874 | |
| Agder township..... | 39 | 39 | 0 | 0 | 0 | 0 | 0 | 0 | 0 | 39 | |
| Alma township..... | 37 | 36 | 0 | 0 | 0 | 0 | 1 | 0 | 1 | 36 | |
| Alvarado city..... | 137 | 125 | 1 | 1 | 0 | 0 | 9 | 1 | 14 | 121 | |
| Argyle city..... | 261 | 257 | 0 | 0 | 0 | 0 | 4 | 0 | 6 | 255 | |
| Augsburg township..... | 29 | 29 | 0 | 0 | 0 | 0 | 0 | 0 | 0 | 29 | |
| Big Woods township..... | 20 | 20 | 0 | 0 | 0 | 0 | 0 | 0 | 0 | 20 | |
| Bloomer township..... | 30 | 30 | 0 | 0 | 0 | 0 | 0 | 0 | 0 | 30 | |
| Boxville township..... | 16 | 15 | 0 | 0 | 0 | 0 | 1 | 0 | 1 | 15 | |
| Cedar township..... | 34 | 34 | 0 | 0 | 0 | 0 | 0 | 0 | 0 | 34 | |
| Como township..... | 20 | 20 | 0 | 0 | 0 | 0 | 0 | 0 | 0 | 20 | |
| Comstock township..... | 48 | 48 | 0 | 0 | 0 | 0 | 0 | 0 | 0 | 48 | |
| Donnelly township..... | 9 | 9 | 0 | 0 | 0 | 0 | 0 | 0 | 0 | 9 | |
| Eagle Point township..... | 8 | 8 | 0 | 0 | 0 | 0 | 0 | 0 | 0 | 8 | |
| East Park township..... | 10 | 10 | 0 | 0 | 0 | 0 | 0 | 0 | 0 | 10 | |
| East Valley township..... | 20 | 20 | 0 | 0 | 0 | 0 | 0 | 0 | 0 | 20 | |
| Eckvold township..... | 28 | 27 | 0 | 1 | 0 | 0 | 0 | 0 | 0 | 27 | |
| Espelle township..... | 17 | 17 | 0 | 0 | 0 | 0 | 0 | 0 | 1 | 16 | |
| Excel township..... | 115 | 113 | 0 | 1 | 0 | 0 | 0 | 1 | 1 | 112 | |
| Foldahl township..... | 33 | 33 | 0 | 0 | 0 | 0 | 0 | 0 | 0 | 33 | |
| Fork township..... | 5 | 5 | 0 | 0 | 0 | 0 | 0 | 0 | 0 | 5 | |
| Grand Plain township..... | 22 | 21 | 0 | 0 | 1 | 0 | 0 | 0 | 0 | 21 | |

Table 13.

Occupied Housing Units (Households) by Race and Hispanic or Latino Origin of Householder: 2010—Con.

[For information on confidentiality protection, nonsampling error, and definitions, see Selected Appendixes at <www.census.gov/prod/cen2010/cph-1-a.pdf>]

| State County County Subdivision Place | Total occupied housing units | Race of householder | | | | | | | House- holder Hispanic or Latino (of any race) | House- holder White alone, not Hispanic or Latino |
|--|---------------------------------------|---------------------|---------------------------------|---|-------|--|--------------------|-------------------------|--|--|
| | | One race | | | | | | Two or More Races | | |
| | | White | Black or African American | American Indian and Alaska Native | Asian | Native Hawaiian and Other Pacific Islander | Some Other Race | | | |
| Marshall County--Con. | | | | | | | | | | |
| Grygla city..... | 110 | 109 | 0 | 1 | 0 | 0 | 0 | 0 | 0 | 109 |
| Holt city..... | 36 | 36 | 0 | 0 | 0 | 0 | 0 | 0 | 0 | 36 |
| Holt township..... | 55 | 55 | 0 | 0 | 0 | 0 | 0 | 0 | 0 | 55 |
| Huntly township..... | 30 | 30 | 0 | 0 | 0 | 0 | 0 | 0 | 0 | 30 |
| Lincoln township..... | 50 | 47 | 0 | 2 | 0 | 0 | 0 | 1 | 0 | 47 |
| Linsell township..... | 13 | 13 | 0 | 0 | 0 | 0 | 0 | 0 | 0 | 13 |
| McCrea township..... | 102 | 101 | 0 | 1 | 0 | 0 | 0 | 0 | 1 | 100 |
| Marsh Grove township..... | 57 | 57 | 0 | 0 | 0 | 0 | 0 | 0 | 0 | 57 |
| Middle River city..... | 148 | 143 | 2 | 1 | 0 | 0 | 0 | 2 | 0 | 143 |
| Middle River township..... | 33 | 33 | 0 | 0 | 0 | 0 | 0 | 0 | 0 | 33 |
| Moose River township..... | 12 | 11 | 0 | 0 | 0 | 0 | 0 | 1 | 1 | 11 |
| Moylan township..... | 39 | 39 | 0 | 0 | 0 | 0 | 0 | 0 | 0 | 39 |
| Mud Lake UT..... | 0 | 0 | 0 | 0 | 0 | 0 | 0 | 0 | 0 | 0 |
| Nelson Park township..... | 54 | 54 | 0 | 0 | 0 | 0 | 0 | 0 | 0 | 54 |
| Newfolden city..... | 156 | 155 | 0 | 1 | 0 | 0 | 0 | 0 | 0 | 155 |
| New Folden township..... | 88 | 88 | 0 | 0 | 0 | 0 | 0 | 0 | 0 | 88 |
| New Maine township..... | 78 | 78 | 0 | 0 | 0 | 0 | 0 | 0 | 0 | 78 |
| New Solum township..... | 122 | 120 | 2 | 0 | 0 | 0 | 0 | 0 | 0 | 120 |
| Oak Park township..... | 55 | 53 | 0 | 0 | 0 | 0 | 2 | 0 | 3 | 52 |
| Oslo city..... | 134 | 121 | 0 | 1 | 0 | 0 | 11 | 1 | 17 | 116 |
| Parker township..... | 14 | 14 | 0 | 0 | 0 | 0 | 0 | 0 | 0 | 14 |
| Rollis township..... | 53 | 51 | 1 | 0 | 0 | 0 | 0 | 1 | 0 | 51 |
| Sinnott township..... | 15 | 15 | 0 | 0 | 0 | 0 | 0 | 0 | 0 | 15 |
| Spruce Valley township..... | 95 | 95 | 0 | 0 | 0 | 0 | 0 | 0 | 0 | 95 |
| Stephen city..... | 304 | 300 | 0 | 1 | 0 | 0 | 3 | 0 | 15 | 288 |
| Strandquist city..... | 32 | 32 | 0 | 0 | 0 | 0 | 0 | 0 | 0 | 32 |
| Tamarac township..... | 33 | 31 | 0 | 0 | 0 | 0 | 1 | 1 | 1 | 31 |
| Thief Lake township..... | 19 | 19 | 0 | 0 | 0 | 0 | 0 | 0 | 0 | 19 |
| Valley township..... | 64 | 63 | 0 | 0 | 0 | 0 | 0 | 1 | 0 | 63 |
| Vega township..... | 54 | 53 | 0 | 0 | 0 | 0 | 0 | 1 | 0 | 53 |
| Veldt township..... | 15 | 15 | 0 | 0 | 0 | 0 | 0 | 0 | 0 | 15 |
| Viking city..... | 43 | 42 | 0 | 0 | 0 | 0 | 0 | 1 | 2 | 40 |
| Viking township..... | 66 | 66 | 0 | 0 | 0 | 0 | 0 | 0 | 1 | 65 |
| Wanger township..... | 30 | 30 | 0 | 0 | 0 | 0 | 0 | 0 | 0 | 30 |
| Warren city..... | 681 | 674 | 0 | 2 | 0 | 0 | 5 | 0 | 11 | 667 |
| Warrenton township..... | 35 | 35 | 0 | 0 | 0 | 0 | 0 | 0 | 0 | 35 |
| West Valley township..... | 50 | 49 | 0 | 0 | 1 | 0 | 0 | 0 | 0 | 49 |
| Whiteford township..... | 18 | 18 | 0 | 0 | 0 | 0 | 0 | 0 | 0 | 18 |
| Wright township..... | 50 | 50 | 0 | 0 | 0 | 0 | 0 | 0 | 0 | 50 |
| Martin County..... | 9,035 | 8,855 | 14 | 18 | 27 | 0 | 75 | 46 | 184 | 8,767 |
| Cedar township..... | 90 | 90 | 0 | 0 | 0 | 0 | 0 | 0 | 0 | 90 |
| Center Creek township..... | 92 | 92 | 0 | 0 | 0 | 0 | 0 | 0 | 0 | 92 |
| Ceylon city..... | 153 | 151 | 0 | 0 | 0 | 0 | 0 | 2 | 4 | 148 |
| Dunnell city..... | 80 | 78 | 0 | 2 | 0 | 0 | 0 | 0 | 1 | 77 |
| East Chain township..... | 113 | 111 | 0 | 0 | 0 | 0 | 1 | 1 | 2 | 110 |
| Elm Creek township..... | 74 | 74 | 0 | 0 | 0 | 0 | 0 | 0 | 0 | 74 |
| Fairmont city..... | 4,812 | 4,686 | 10 | 9 | 17 | 0 | 62 | 28 | 149 | 4,617 |
| Fairmont township..... | 118 | 113 | 1 | 1 | 0 | 0 | 1 | 2 | 3 | 111 |
| Fox Lake township..... | 110 | 109 | 0 | 1 | 0 | 0 | 0 | 0 | 0 | 109 |
| Fraser township..... | 115 | 113 | 0 | 1 | 0 | 0 | 0 | 1 | 0 | 113 |
| Galena township..... | 94 | 93 | 0 | 0 | 0 | 0 | 1 | 0 | 1 | 93 |
| Granada city..... | 129 | 128 | 0 | 0 | 0 | 0 | 1 | 0 | 1 | 128 |
| Jay township..... | 95 | 95 | 0 | 0 | 0 | 0 | 0 | 0 | 0 | 95 |
| Lake Belt township..... | 84 | 82 | 0 | 0 | 0 | 0 | 2 | 0 | 2 | 82 |
| Lake Fremont township..... | 67 | 67 | 0 | 0 | 0 | 0 | 0 | 0 | 1 | 66 |
| Manyaska township..... | 125 | 123 | 0 | 0 | 0 | 0 | 1 | 1 | 1 | 123 |
| Nashville township..... | 80 | 78 | 0 | 0 | 0 | 0 | 1 | 1 | 1 | 78 |
| Northrop city..... | 104 | 99 | 0 | 0 | 5 | 0 | 0 | 0 | 0 | 99 |
| Ormsby city (part)..... | 26 | 24 | 0 | 1 | 0 | 0 | 0 | 1 | 0 | 24 |
| Pleasant Prairie township..... | 106 | 105 | 1 | 0 | 0 | 0 | 0 | 0 | 0 | 105 |
| Rolling Green township..... | 107 | 102 | 0 | 0 | 2 | 0 | 1 | 2 | 2 | 101 |
| Rutland township..... | 160 | 158 | 0 | 1 | 0 | 0 | 1 | 0 | 2 | 157 |
| Sherburn city..... | 500 | 496 | 0 | 0 | 1 | 0 | 0 | 3 | 1 | 495 |
| Silver Lake township..... | 199 | 197 | 0 | 0 | 0 | 0 | 1 | 1 | 2 | 197 |
| Tenhassen township..... | 104 | 104 | 0 | 0 | 0 | 0 | 0 | 0 | 0 | 104 |
| Trimont city..... | 310 | 306 | 0 | 1 | 1 | 0 | 1 | 1 | 3 | 304 |
| Truman city..... | 479 | 473 | 2 | 1 | 1 | 0 | 1 | 1 | 4 | 471 |
| Waverly township..... | 80 | 80 | 0 | 0 | 0 | 0 | 0 | 0 | 0 | 80 |
| Welcome city..... | 310 | 310 | 0 | 0 | 0 | 0 | 0 | 0 | 4 | 306 |
| Westford township..... | 119 | 118 | 0 | 0 | 0 | 0 | 0 | 1 | 0 | 118 |
| Meeker County..... | 9,176 | 9,029 | 15 | 9 | 15 | 2 | 76 | 30 | 178 | 8,934 |
| Acton township..... | 149 | 148 | 0 | 0 | 0 | 0 | 1 | 0 | 2 | 147 |
| Cedar Mills city..... | 23 | 22 | 0 | 0 | 1 | 0 | 0 | 0 | 0 | 22 |
| Cedar Mills township..... | 182 | 179 | 0 | 1 | 0 | 0 | 2 | 0 | 3 | 178 |
| Collinwood township..... | 392 | 388 | 1 | 0 | 1 | 0 | 0 | 2 | 2 | 386 |
| Cosmos city..... | 229 | 225 | 0 | 0 | 0 | 1 | 2 | 1 | 2 | 224 |

Table 13.

Occupied Housing Units (Households) by Race and Hispanic or Latino Origin of Householder: 2010—Con.

[For information on confidentiality protection, nonsampling error, and definitions, see Selected Appendixes at <www.census.gov/prod/cen2010/cph-1-a.pdf>]

| State County County Subdivision Place | Total occupied housing units | Race of householder | | | | | | Two or More Races | House- holder Hispanic or Latino (of any race) | House- holder White alone, not Hispanic or Latino |
|--|---------------------------------------|---------------------|---------------------------------|---|-------|--|--------------------|-------------------------|--|--|
| | | One race | | | | | | | | |
| | | White | Black or African American | American Indian and Alaska Native | Asian | Native Hawaiian and Other Pacific Islander | Some Other Race | | | |
| Meeker County—Con. | | | | | | | | | | |
| Cosmos township..... | 88 | 88 | 0 | 0 | 0 | 0 | 0 | 0 | 0 | 88 |
| Danielson township..... | 111 | 111 | 0 | 0 | 0 | 0 | 0 | 0 | 0 | 111 |
| Darwin city..... | 139 | 137 | 0 | 0 | 0 | 0 | 2 | 0 | 3 | 136 |
| Darwin township..... | 289 | 286 | 0 | 0 | 2 | 0 | 1 | 0 | 4 | 283 |
| Dassel city..... | 572 | 556 | 2 | 2 | 3 | 1 | 6 | 2 | 8 | 555 |
| Dassel township..... | 546 | 542 | 1 | 0 | 1 | 0 | 2 | 0 | 7 | 536 |
| Eden Valley city (part)..... | 236 | 235 | 0 | 0 | 1 | 0 | 0 | 0 | 4 | 231 |
| Ellsworth township..... | 354 | 353 | 0 | 0 | 0 | 0 | 1 | 0 | 1 | 353 |
| Forest City township..... | 246 | 242 | 0 | 0 | 1 | 0 | 0 | 3 | 0 | 242 |
| Forest Prairie township..... | 348 | 343 | 0 | 0 | 0 | 0 | 1 | 4 | 1 | 343 |
| Greenleaf township..... | 288 | 288 | 0 | 0 | 0 | 0 | 0 | 0 | 0 | 288 |
| Grove City city..... | 268 | 263 | 1 | 1 | 0 | 0 | 1 | 2 | 3 | 262 |
| Harvey township..... | 153 | 152 | 0 | 1 | 0 | 0 | 0 | 0 | 2 | 150 |
| Kingston city..... | 61 | 60 | 0 | 0 | 0 | 0 | 0 | 1 | 0 | 60 |
| Kingston township..... | 436 | 434 | 0 | 0 | 0 | 0 | 1 | 1 | 2 | 433 |
| Litchfield city..... | 2,747 | 2,669 | 8 | 3 | 5 | 0 | 51 | 11 | 123 | 2,604 |
| Litchfield township..... | 329 | 326 | 0 | 0 | 0 | 0 | 2 | 1 | 4 | 324 |
| Manannah township..... | 225 | 224 | 0 | 0 | 0 | 0 | 1 | 0 | 2 | 223 |
| Swede Grove township..... | 139 | 137 | 0 | 0 | 0 | 0 | 1 | 1 | 2 | 136 |
| Union Grove township..... | 228 | 227 | 0 | 0 | 0 | 0 | 0 | 1 | 1 | 226 |
| Watkins city..... | 398 | 394 | 2 | 1 | 0 | 0 | 1 | 0 | 2 | 393 |
| Mille Lacs County..... | 10,166 | 9,539 | 19 | 467 | 22 | 1 | 19 | 99 | 87 | 9,489 |
| Bock city..... | 46 | 43 | 0 | 0 | 1 | 0 | 1 | 1 | 1 | 43 |
| Bogus Brook township..... | 486 | 482 | 1 | 1 | 1 | 0 | 0 | 1 | 1 | 481 |
| Borgholm township..... | 608 | 601 | 0 | 1 | 2 | 0 | 1 | 3 | 2 | 599 |
| Bradbury township..... | 94 | 93 | 0 | 0 | 0 | 0 | 1 | 0 | 1 | 93 |
| Dailey township..... | 97 | 94 | 0 | 2 | 0 | 0 | 0 | 1 | 1 | 94 |
| East Side township..... | 301 | 294 | 1 | 3 | 0 | 0 | 0 | 3 | 3 | 292 |
| Foreston city..... | 202 | 197 | 0 | 2 | 0 | 0 | 1 | 2 | 3 | 196 |
| Greenbush township..... | 459 | 446 | 3 | 2 | 3 | 0 | 2 | 3 | 6 | 443 |
| Hayland township..... | 194 | 192 | 0 | 0 | 0 | 0 | 0 | 2 | 0 | 192 |
| Isle city..... | 352 | 291 | 0 | 58 | 0 | 0 | 0 | 3 | 1 | 290 |
| Isle Harbor township..... | 233 | 229 | 0 | 4 | 0 | 0 | 0 | 0 | 0 | 229 |
| Kathio township..... | 555 | 237 | 1 | 303 | 2 | 0 | 2 | 10 | 11 | 232 |
| Vineland CDP..... | 300 | 33 | 1 | 262 | 0 | 0 | 0 | 4 | 4 | 32 |
| Lewis township..... | 20 | 19 | 0 | 0 | 0 | 0 | 0 | 1 | 0 | 19 |
| Milaca city..... | 1,308 | 1,282 | 0 | 9 | 2 | 0 | 2 | 13 | 9 | 1,276 |
| Milaca township..... | 568 | 558 | 2 | 2 | 1 | 0 | 0 | 5 | 4 | 555 |
| Milo township..... | 498 | 489 | 1 | 3 | 0 | 0 | 0 | 5 | 5 | 486 |
| Mudgett township..... | 36 | 35 | 0 | 0 | 0 | 0 | 0 | 1 | 0 | 35 |
| Onamia city..... | 349 | 310 | 2 | 26 | 2 | 0 | 1 | 8 | 4 | 307 |
| Onamia township..... | 233 | 220 | 0 | 9 | 0 | 1 | 2 | 1 | 3 | 220 |
| Page township..... | 273 | 268 | 0 | 1 | 0 | 0 | 1 | 3 | 1 | 268 |
| Pease city..... | 86 | 83 | 0 | 0 | 1 | 0 | 1 | 1 | 1 | 82 |
| Princeton city (part)..... | 1,890 | 1,847 | 7 | 10 | 5 | 0 | 3 | 18 | 21 | 1,831 |
| Princeton township..... | 837 | 822 | 0 | 3 | 2 | 0 | 1 | 9 | 6 | 820 |
| South Harbor township..... | 341 | 308 | 1 | 27 | 0 | 0 | 0 | 5 | 2 | 308 |
| Wahkon city..... | 100 | 99 | 0 | 1 | 0 | 0 | 0 | 0 | 1 | 98 |
| Morrison County..... | 13,080 | 12,918 | 27 | 24 | 14 | 4 | 23 | 70 | 98 | 12,848 |
| Agram township..... | 196 | 195 | 0 | 1 | 0 | 0 | 0 | 0 | 0 | 195 |
| Belle Prairie township..... | 439 | 435 | 0 | 1 | 0 | 1 | 1 | 1 | 3 | 433 |
| Bellevue township..... | 385 | 382 | 0 | 0 | 1 | 0 | 1 | 1 | 1 | 382 |
| Bowlus city..... | 114 | 113 | 1 | 0 | 0 | 0 | 0 | 0 | 0 | 113 |
| Buckman city..... | 95 | 94 | 1 | 0 | 0 | 0 | 0 | 0 | 2 | 92 |
| Buckman township..... | 244 | 238 | 0 | 0 | 1 | 0 | 1 | 4 | 4 | 235 |
| Buh township..... | 196 | 195 | 0 | 0 | 0 | 0 | 1 | 0 | 1 | 195 |
| Culdrum township..... | 173 | 169 | 0 | 1 | 0 | 0 | 2 | 1 | 3 | 168 |
| Cushing township..... | 279 | 275 | 0 | 0 | 1 | 0 | 0 | 3 | 0 | 275 |
| Darling township..... | 213 | 211 | 0 | 0 | 0 | 0 | 1 | 1 | 3 | 209 |
| Elmdale city..... | 44 | 44 | 0 | 0 | 0 | 0 | 0 | 0 | 1 | 43 |
| Elmdale township..... | 346 | 343 | 2 | 0 | 0 | 1 | 0 | 0 | 0 | 343 |
| Flensburg city..... | 84 | 83 | 0 | 0 | 0 | 0 | 0 | 1 | 0 | 83 |
| Genola city..... | 32 | 32 | 0 | 0 | 0 | 0 | 0 | 0 | 0 | 32 |
| Granite township..... | 155 | 154 | 0 | 0 | 0 | 0 | 0 | 1 | 1 | 153 |
| Green Prairie township..... | 279 | 277 | 0 | 0 | 0 | 0 | 0 | 2 | 2 | 275 |
| Harding city..... | 44 | 44 | 0 | 0 | 0 | 0 | 0 | 0 | 0 | 44 |
| Hillman city..... | 15 | 15 | 0 | 0 | 0 | 0 | 0 | 0 | 0 | 15 |
| Hillman township..... | 67 | 67 | 0 | 0 | 0 | 0 | 0 | 0 | 0 | 67 |
| Lakin township..... | 163 | 162 | 0 | 1 | 0 | 0 | 0 | 0 | 1 | 161 |
| Laststrup city..... | 49 | 49 | 0 | 0 | 0 | 0 | 0 | 0 | 0 | 49 |
| Leigh township..... | 81 | 81 | 0 | 0 | 0 | 0 | 0 | 0 | 0 | 81 |
| Little Falls city..... | 3,608 | 3,530 | 14 | 14 | 10 | 1 | 5 | 34 | 31 | 3,505 |
| Little Falls township..... | 615 | 604 | 3 | 1 | 1 | 0 | 1 | 5 | 5 | 600 |
| Morrill township..... | 255 | 254 | 0 | 0 | 0 | 0 | 0 | 1 | 0 | 254 |
| Motley city (part)..... | 302 | 296 | 0 | 0 | 0 | 0 | 3 | 3 | 8 | 291 |
| Motley township..... | 81 | 81 | 0 | 0 | 0 | 0 | 0 | 0 | 0 | 81 |

Table 13.

Occupied Housing Units (Households) by Race and Hispanic or Latino Origin of Householder: 2010—Con.

[For information on confidentiality protection, nonsampling error, and definitions, see Selected Appendixes at <www.census.gov/prod/cen2010/cph-1-a.pdf>]

| State County County Subdivision Place | Total occupied housing units | Race of householder | | | | | | | Two or More Races | House- holder Hispanic or Latino (of any race) | House- holder White alone, not Hispanic or Latino |
|--|---------------------------------------|---------------------|---------------------------------|---|-------|--|--------------------|-----|-------------------------|--|--|
| | | One race | | | | | | | | | |
| | | White | Black or African American | American Indian and Alaska Native | Asian | Native Hawaiian and Other Pacific Islander | Some Other Race | | | | |
| Morrison County—Con. | | | | | | | | | | | |
| Mount Morris township..... | 36 | 36 | 0 | 0 | 0 | 0 | 0 | 0 | 1 | 35 | |
| Parker township..... | 169 | 169 | 0 | 0 | 0 | 0 | 0 | 0 | 0 | 169 | |
| Pierz city..... | 585 | 582 | 0 | 0 | 0 | 0 | 1 | 2 | 2 | 581 | |
| Pierz township..... | 181 | 179 | 0 | 0 | 0 | 0 | 1 | 1 | 3 | 178 | |
| Pike Creek township..... | 366 | 361 | 1 | 0 | 0 | 1 | 1 | 2 | 2 | 361 | |
| Platte township..... | 143 | 142 | 1 | 0 | 0 | 0 | 0 | 0 | 0 | 142 | |
| Pulaski township..... | 126 | 126 | 0 | 0 | 0 | 0 | 0 | 0 | 0 | 126 | |
| Randall city..... | 264 | 259 | 1 | 1 | 0 | 0 | 1 | 2 | 1 | 259 | |
| Richardson township..... | 227 | 226 | 0 | 0 | 0 | 0 | 1 | 0 | 1 | 226 | |
| Ripley township..... | 275 | 274 | 0 | 1 | 0 | 0 | 0 | 0 | 6 | 268 | |
| Rosing township..... | 63 | 63 | 0 | 0 | 0 | 0 | 0 | 0 | 1 | 62 | |
| Royalton city (part)..... | 454 | 452 | 0 | 0 | 0 | 0 | 0 | 2 | 1 | 451 | |
| Scandia Valley township..... | 527 | 523 | 1 | 1 | 0 | 0 | 0 | 2 | 3 | 520 | |
| Sobieski city..... | 87 | 87 | 0 | 0 | 0 | 0 | 0 | 0 | 0 | 87 | |
| Swan River township..... | 264 | 263 | 0 | 1 | 0 | 0 | 0 | 0 | 1 | 262 | |
| Swanville city (part)..... | 140 | 139 | 1 | 0 | 0 | 0 | 0 | 0 | 2 | 138 | |
| Swanville township..... | 178 | 178 | 0 | 0 | 0 | 0 | 0 | 0 | 2 | 176 | |
| Two Rivers township..... | 253 | 251 | 0 | 0 | 0 | 0 | 1 | 1 | 2 | 250 | |
| Upsala city..... | 188 | 185 | 1 | 1 | 0 | 0 | 1 | 0 | 4 | 183 | |
| Mower County..... | 15,828 | 14,919 | 220 | 29 | 210 | 10 | 316 | 124 | 952 | 14,328 | |
| Adams city..... | 304 | 301 | 0 | 0 | 0 | 0 | 1 | 2 | 3 | 299 | |
| Adams township..... | 157 | 154 | 0 | 0 | 1 | 0 | 1 | 1 | 2 | 153 | |
| Austin city..... | 10,131 | 9,317 | 203 | 23 | 197 | 10 | 278 | 103 | 873 | 8,767 | |
| Austin township..... | 411 | 403 | 2 | 0 | 2 | 0 | 2 | 2 | 5 | 400 | |
| Bennington township..... | 62 | 61 | 0 | 0 | 0 | 0 | 0 | 1 | 0 | 61 | |
| Brownsdale city..... | 286 | 283 | 0 | 0 | 0 | 0 | 2 | 1 | 7 | 278 | |
| Clayton township..... | 61 | 60 | 0 | 0 | 0 | 0 | 1 | 0 | 1 | 60 | |
| Dexter city..... | 144 | 143 | 0 | 0 | 0 | 0 | 0 | 1 | 1 | 142 | |
| Dexter township..... | 114 | 113 | 0 | 1 | 0 | 0 | 0 | 0 | 0 | 113 | |
| Elkton city..... | 58 | 56 | 0 | 0 | 0 | 0 | 1 | 1 | 1 | 56 | |
| Frankford township..... | 139 | 136 | 1 | 0 | 0 | 0 | 2 | 0 | 1 | 136 | |
| Grand Meadow city..... | 454 | 446 | 4 | 1 | 1 | 0 | 2 | 0 | 4 | 444 | |
| Grand Meadow township..... | 113 | 113 | 0 | 0 | 0 | 0 | 0 | 0 | 0 | 113 | |
| Lansing township..... | 367 | 346 | 9 | 0 | 3 | 0 | 6 | 3 | 10 | 342 | |
| Lansing CDP..... | 76 | 75 | 0 | 0 | 1 | 0 | 0 | 0 | 1 | 74 | |
| Le Roy city..... | 428 | 425 | 0 | 1 | 1 | 0 | 1 | 0 | 2 | 424 | |
| Le Roy township..... | 136 | 134 | 0 | 1 | 0 | 0 | 1 | 0 | 3 | 132 | |
| Lodi township..... | 92 | 91 | 0 | 0 | 0 | 0 | 0 | 1 | 0 | 91 | |
| Lyle city..... | 220 | 218 | 0 | 0 | 0 | 0 | 0 | 2 | 1 | 217 | |
| Lyle township..... | 142 | 142 | 0 | 0 | 0 | 0 | 0 | 0 | 4 | 138 | |
| Mapleview city..... | 83 | 77 | 0 | 0 | 1 | 0 | 5 | 0 | 7 | 75 | |
| Marshall township..... | 124 | 123 | 0 | 0 | 0 | 0 | 1 | 0 | 1 | 123 | |
| Nevada township..... | 134 | 131 | 0 | 2 | 0 | 0 | 1 | 0 | 1 | 131 | |
| Pleasant Valley township..... | 112 | 112 | 0 | 0 | 0 | 0 | 0 | 0 | 0 | 112 | |
| Racine city..... | 157 | 156 | 0 | 0 | 0 | 0 | 0 | 1 | 2 | 154 | |
| Racine township..... | 168 | 168 | 0 | 0 | 0 | 0 | 0 | 0 | 0 | 168 | |
| Red Rock township..... | 312 | 311 | 0 | 0 | 0 | 0 | 0 | 1 | 0 | 311 | |
| Rose Creek city..... | 162 | 160 | 0 | 0 | 0 | 0 | 1 | 1 | 2 | 159 | |
| Sargeant city..... | 30 | 29 | 0 | 0 | 1 | 0 | 0 | 0 | 0 | 29 | |
| Sargeant township..... | 105 | 104 | 0 | 0 | 0 | 0 | 1 | 0 | 1 | 104 | |
| Taopi city..... | 24 | 24 | 0 | 0 | 0 | 0 | 0 | 0 | 0 | 24 | |
| Udolpho township..... | 167 | 163 | 1 | 0 | 2 | 0 | 0 | 1 | 1 | 162 | |
| Waltham city..... | 67 | 67 | 0 | 0 | 0 | 0 | 0 | 0 | 1 | 66 | |
| Waltham township..... | 136 | 134 | 0 | 0 | 1 | 0 | 1 | 0 | 1 | 134 | |
| Windom township..... | 228 | 218 | 0 | 0 | 0 | 0 | 8 | 2 | 17 | 210 | |
| Murray County..... | 3,717 | 3,661 | 2 | 4 | 10 | 1 | 26 | 13 | 57 | 3,635 | |
| Avoca city..... | 61 | 59 | 0 | 0 | 0 | 0 | 1 | 1 | 1 | 59 | |
| Belfast township..... | 78 | 76 | 0 | 0 | 0 | 0 | 1 | 1 | 1 | 76 | |
| Bondin township..... | 98 | 97 | 0 | 0 | 0 | 0 | 1 | 0 | 2 | 96 | |
| Cameron township..... | 52 | 52 | 0 | 0 | 0 | 0 | 0 | 0 | 0 | 52 | |
| Chanarambie township..... | 77 | 75 | 0 | 0 | 0 | 0 | 2 | 0 | 2 | 75 | |
| Chandler city..... | 109 | 102 | 0 | 0 | 0 | 0 | 7 | 0 | 21 | 88 | |
| Currie city..... | 114 | 114 | 0 | 0 | 0 | 0 | 0 | 0 | 1 | 113 | |
| Des Moines River township..... | 68 | 68 | 0 | 0 | 0 | 0 | 0 | 0 | 0 | 68 | |
| Dovray city..... | 31 | 31 | 0 | 0 | 0 | 0 | 0 | 0 | 0 | 31 | |
| Dovray township..... | 64 | 62 | 0 | 0 | 0 | 0 | 1 | 1 | 2 | 62 | |
| Ellsborough township..... | 62 | 61 | 0 | 0 | 0 | 0 | 0 | 1 | 0 | 61 | |
| Fenton township..... | 66 | 64 | 0 | 0 | 1 | 0 | 1 | 0 | 1 | 64 | |
| Fulda city..... | 566 | 547 | 1 | 1 | 6 | 0 | 6 | 5 | 11 | 545 | |
| Hadley city..... | 32 | 32 | 0 | 0 | 0 | 0 | 0 | 0 | 0 | 32 | |
| Holly township..... | 54 | 53 | 0 | 0 | 0 | 1 | 0 | 0 | 1 | 53 | |
| Iona city..... | 71 | 71 | 0 | 0 | 0 | 0 | 0 | 0 | 0 | 71 | |
| Iona township..... | 60 | 60 | 0 | 0 | 0 | 0 | 0 | 0 | 1 | 59 | |
| Lake Sarah township..... | 173 | 171 | 0 | 1 | 0 | 0 | 0 | 1 | 1 | 170 | |
| The Lakes CDP (part)..... | 138 | 136 | 0 | 1 | 0 | 0 | 0 | 1 | 1 | 135 | |
| Lake Wilson city..... | 128 | 127 | 0 | 0 | 1 | 0 | 0 | 0 | 1 | 126 | |

Table 13.

Occupied Housing Units (Households) by Race and Hispanic or Latino Origin of Householder: 2010—Con.

[For information on confidentiality protection, nonsampling error, and definitions, see Selected Appendixes at <www.census.gov/prod/cen2010/cph-1-a.pdf>]

| State County County Subdivision Place | Total occupied housing units | Race of householder | | | | | | | House- holder Hispanic or Latino (of any race) | House- holder White alone, not Hispanic or Latino |
|--|---------------------------------------|---------------------|---------------------------------|---|-------|--|--------------------|-------------------------|--|--|
| | | One race | | | | | | Two or More Races | | |
| | | White | Black or African American | American Indian and Alaska Native | Asian | Native Hawaiian and Other Pacific Islander | Some Other Race | | | |
| Murray County—Con. | | | | | | | | | | |
| Leeds township..... | 77 | 76 | 0 | 1 | 0 | 0 | 0 | 0 | 1 | 75 |
| Lime Lake township..... | 74 | 73 | 0 | 0 | 1 | 0 | 0 | 0 | 1 | 72 |
| Lowville township..... | 67 | 67 | 0 | 0 | 0 | 0 | 0 | 0 | 1 | 66 |
| Mason township..... | 126 | 126 | 0 | 0 | 0 | 0 | 0 | 0 | 0 | 126 |
| The Lakes CDP (part)..... | 63 | 63 | 0 | 0 | 0 | 0 | 0 | 0 | 0 | 63 |
| Moulton township..... | 73 | 72 | 0 | 0 | 0 | 0 | 1 | 0 | 2 | 71 |
| Murray township..... | 74 | 74 | 0 | 0 | 0 | 0 | 0 | 0 | 0 | 74 |
| The Lakes CDP (part)..... | 22 | 22 | 0 | 0 | 0 | 0 | 0 | 0 | 0 | 22 |
| Shetek township..... | 136 | 136 | 0 | 0 | 0 | 0 | 0 | 0 | 0 | 136 |
| The Lakes CDP (part)..... | 91 | 91 | 0 | 0 | 0 | 0 | 0 | 0 | 0 | 91 |
| Skandia township..... | 58 | 58 | 0 | 0 | 0 | 0 | 0 | 0 | 0 | 58 |
| Slayton city..... | 946 | 935 | 1 | 1 | 1 | 0 | 5 | 3 | 6 | 934 |
| Slayton township..... | 122 | 122 | 0 | 0 | 0 | 0 | 0 | 0 | 0 | 122 |
| Nicollet County..... | 12,201 | 11,738 | 158 | 23 | 100 | 0 | 111 | 71 | 291 | 11,575 |
| Belgrade township..... | 397 | 392 | 0 | 1 | 0 | 0 | 0 | 4 | 2 | 391 |
| Bernadotte township..... | 104 | 103 | 1 | 0 | 0 | 0 | 0 | 0 | 0 | 103 |
| Brighton township..... | 56 | 56 | 0 | 0 | 0 | 0 | 0 | 0 | 0 | 56 |
| Courtland city..... | 237 | 236 | 0 | 0 | 1 | 0 | 0 | 0 | 1 | 235 |
| Courtland township..... | 236 | 233 | 0 | 0 | 0 | 0 | 3 | 0 | 3 | 233 |
| Granby township..... | 97 | 97 | 0 | 0 | 0 | 0 | 0 | 0 | 0 | 97 |
| Lafayette city..... | 218 | 216 | 0 | 0 | 0 | 0 | 1 | 1 | 2 | 215 |
| Lafayette township..... | 275 | 275 | 0 | 0 | 0 | 0 | 0 | 0 | 0 | 275 |
| Lake Prairie township..... | 248 | 247 | 0 | 0 | 1 | 0 | 0 | 0 | 2 | 245 |
| Le Sueur city (part)..... | 2 | 2 | 0 | 0 | 0 | 0 | 0 | 0 | 0 | 2 |
| Mankato city (part)..... | 0 | 0 | 0 | 0 | 0 | 0 | 0 | 0 | 0 | 0 |
| New Sweden township..... | 112 | 111 | 0 | 0 | 0 | 0 | 1 | 0 | 2 | 110 |
| Nicollet city..... | 429 | 422 | 1 | 0 | 2 | 0 | 1 | 3 | 8 | 416 |
| Nicollet township..... | 194 | 194 | 0 | 0 | 0 | 0 | 0 | 0 | 0 | 194 |
| North Mankato city (part)..... | 5,580 | 5,342 | 93 | 8 | 72 | 0 | 39 | 26 | 110 | 5,278 |
| Oshawa township..... | 184 | 179 | 1 | 0 | 1 | 0 | 0 | 3 | 1 | 178 |
| Ridgely township..... | 42 | 41 | 0 | 0 | 0 | 0 | 0 | 1 | 0 | 41 |
| St. Peter city..... | 3,491 | 3,295 | 62 | 13 | 23 | 0 | 65 | 33 | 159 | 3,209 |
| Traverse township..... | 124 | 123 | 0 | 1 | 0 | 0 | 0 | 0 | 0 | 123 |
| West Newton township..... | 175 | 174 | 0 | 0 | 0 | 0 | 1 | 0 | 1 | 174 |
| Nobles County..... | 7,946 | 6,727 | 235 | 31 | 277 | 2 | 603 | 71 | 1,022 | 6,356 |
| Adrian city..... | 491 | 475 | 5 | 0 | 3 | 0 | 3 | 5 | 9 | 473 |
| Bigelow city..... | 88 | 81 | 0 | 1 | 0 | 0 | 5 | 1 | 10 | 78 |
| Bigelow township..... | 131 | 131 | 0 | 0 | 0 | 0 | 0 | 0 | 0 | 131 |
| Bloom township..... | 63 | 62 | 0 | 0 | 0 | 0 | 1 | 0 | 1 | 62 |
| Brewster city..... | 207 | 201 | 1 | 1 | 0 | 0 | 4 | 0 | 8 | 197 |
| Dewald township..... | 98 | 96 | 0 | 0 | 0 | 0 | 1 | 1 | 2 | 96 |
| Dundee city..... | 40 | 40 | 0 | 0 | 0 | 0 | 0 | 0 | 0 | 40 |
| Elk township..... | 99 | 99 | 0 | 0 | 0 | 0 | 0 | 0 | 1 | 98 |
| Ellsworth city..... | 210 | 206 | 1 | 2 | 0 | 0 | 1 | 0 | 2 | 205 |
| Graham Lakes township..... | 81 | 81 | 0 | 0 | 0 | 0 | 0 | 0 | 0 | 81 |
| Grand Prairie township..... | 80 | 80 | 0 | 0 | 0 | 0 | 0 | 0 | 0 | 80 |
| Hersey township..... | 78 | 76 | 0 | 0 | 2 | 0 | 0 | 0 | 0 | 76 |
| Indian Lake township..... | 94 | 92 | 0 | 0 | 0 | 0 | 0 | 2 | 1 | 92 |
| Kinbrae city..... | 6 | 6 | 0 | 0 | 0 | 0 | 0 | 0 | 0 | 6 |
| Larkin township..... | 70 | 70 | 0 | 0 | 0 | 0 | 0 | 0 | 0 | 70 |
| Leota township..... | 175 | 172 | 0 | 1 | 1 | 0 | 1 | 0 | 3 | 171 |
| Leota CDP..... | 100 | 99 | 0 | 1 | 0 | 0 | 0 | 0 | 2 | 98 |
| Lismore city..... | 96 | 95 | 1 | 0 | 0 | 0 | 0 | 0 | 0 | 95 |
| Lismore township..... | 65 | 64 | 0 | 0 | 0 | 0 | 1 | 0 | 1 | 64 |
| Little Rock township..... | 81 | 81 | 0 | 0 | 0 | 0 | 0 | 0 | 0 | 81 |
| Lorain township..... | 113 | 105 | 1 | 0 | 2 | 0 | 5 | 0 | 7 | 103 |
| Olney township..... | 67 | 67 | 0 | 0 | 0 | 0 | 0 | 0 | 0 | 67 |
| Ransom township..... | 90 | 88 | 0 | 0 | 1 | 0 | 1 | 0 | 1 | 88 |
| Round Lake city..... | 184 | 184 | 0 | 0 | 0 | 0 | 0 | 0 | 3 | 181 |
| Rushmore city..... | 154 | 149 | 1 | 0 | 2 | 0 | 1 | 1 | 5 | 145 |
| Seward township..... | 82 | 81 | 0 | 0 | 1 | 0 | 0 | 0 | 0 | 81 |
| Summit Lake township..... | 123 | 121 | 0 | 0 | 0 | 0 | 2 | 0 | 3 | 120 |
| Westside township..... | 77 | 73 | 0 | 0 | 1 | 1 | 0 | 2 | 1 | 73 |
| Wilmont city..... | 143 | 138 | 2 | 1 | 1 | 0 | 0 | 1 | 1 | 137 |
| Wilmont township..... | 75 | 75 | 0 | 0 | 0 | 0 | 0 | 0 | 0 | 75 |
| Worthington city..... | 4,458 | 3,317 | 222 | 25 | 260 | 1 | 575 | 58 | 959 | 2,971 |
| Worthington township..... | 127 | 121 | 1 | 0 | 3 | 0 | 2 | 0 | 4 | 119 |
| Norman County..... | 2,863 | 2,757 | 2 | 38 | 3 | 0 | 23 | 40 | 72 | 2,712 |
| Ada city..... | 742 | 718 | 2 | 7 | 1 | 0 | 7 | 7 | 28 | 699 |
| Anthony township..... | 24 | 23 | 0 | 0 | 0 | 0 | 1 | 0 | 1 | 23 |
| Bear Park township..... | 81 | 80 | 0 | 0 | 0 | 0 | 0 | 1 | 0 | 80 |
| Borup city..... | 37 | 36 | 0 | 1 | 0 | 0 | 0 | 0 | 1 | 35 |
| Flom township..... | 78 | 74 | 0 | 2 | 0 | 0 | 1 | 1 | 3 | 73 |
| Fossum township..... | 70 | 66 | 0 | 1 | 0 | 0 | 0 | 3 | 0 | 66 |
| Gary city..... | 83 | 82 | 0 | 0 | 0 | 0 | 0 | 1 | 0 | 82 |

Table 13.

Occupied Housing Units (Households) by Race and Hispanic or Latino Origin of Householder: 2010—Con.

[For information on confidentiality protection, nonsampling error, and definitions, see Selected Appendixes at <www.census.gov/prod/cen2010/cph-1-a.pdf>]

| State County County Subdivision Place | Total occupied housing units | Race of householder | | | | | | | Two or More Races | House- holder Hispanic or Latino (of any race) | House- holder White alone, not Hispanic or Latino |
|--|---------------------------------------|---------------------|---------------------------------|---|-------|--|--------------------|-----|-------------------------|--|--|
| | | One race | | | | | | | | | |
| | | White | Black or African American | American Indian and Alaska Native | Asian | Native Hawaiian and Other Pacific Islander | Some Other Race | | | | |
| Norman County—Con. | | | | | | | | | | | |
| Good Hope township..... | 17 | 17 | 0 | 0 | 0 | 0 | 0 | 0 | 0 | 0 | 17 |
| Green Meadow township..... | 38 | 35 | 0 | 0 | 0 | 0 | 0 | 3 | 0 | 35 | |
| Halstad city..... | 251 | 239 | 0 | 7 | 0 | 0 | 2 | 3 | 10 | 230 | |
| Halstad township..... | 43 | 42 | 0 | 0 | 0 | 0 | 1 | 0 | 1 | 42 | |
| Hegne township..... | 20 | 18 | 0 | 1 | 0 | 0 | 0 | 1 | 0 | 18 | |
| Hendrum city..... | 124 | 120 | 0 | 2 | 0 | 0 | 2 | 0 | 8 | 114 | |
| Hendrum township..... | 42 | 42 | 0 | 0 | 0 | 0 | 0 | 0 | 0 | 42 | |
| Home Lake township..... | 57 | 54 | 0 | 2 | 0 | 0 | 0 | 1 | 0 | 54 | |
| Lake Ida township..... | 55 | 54 | 0 | 0 | 0 | 0 | 0 | 1 | 0 | 54 | |
| Lee township..... | 51 | 48 | 0 | 0 | 1 | 0 | 0 | 2 | 0 | 48 | |
| Lockhart township..... | 22 | 22 | 0 | 0 | 0 | 0 | 0 | 0 | 0 | 22 | |
| McDonaldsville township..... | 67 | 64 | 0 | 1 | 0 | 0 | 1 | 1 | 1 | 64 | |
| Mary township..... | 35 | 35 | 0 | 0 | 0 | 0 | 0 | 0 | 0 | 35 | |
| Perley city..... | 48 | 45 | 0 | 1 | 0 | 0 | 1 | 1 | 2 | 44 | |
| Pleasant View township..... | 43 | 41 | 0 | 0 | 0 | 0 | 1 | 1 | 2 | 41 | |
| Rockwell township..... | 28 | 28 | 0 | 0 | 0 | 0 | 0 | 0 | 0 | 28 | |
| Shelly city..... | 90 | 87 | 0 | 2 | 0 | 0 | 0 | 1 | 4 | 83 | |
| Shelly township..... | 50 | 46 | 0 | 1 | 0 | 0 | 1 | 2 | 2 | 46 | |
| Spring Creek township..... | 28 | 27 | 0 | 0 | 0 | 0 | 1 | 0 | 3 | 25 | |
| Strand township..... | 43 | 43 | 0 | 0 | 0 | 0 | 0 | 0 | 0 | 43 | |
| Sundal township..... | 56 | 54 | 0 | 1 | 0 | 0 | 0 | 1 | 0 | 54 | |
| Twin Valley city..... | 357 | 345 | 0 | 6 | 0 | 0 | 1 | 5 | 3 | 343 | |
| Waukon township..... | 52 | 50 | 0 | 0 | 0 | 0 | 0 | 2 | 0 | 50 | |
| Wild Rice township..... | 109 | 102 | 0 | 3 | 0 | 0 | 2 | 2 | 2 | 102 | |
| Winchester township..... | 22 | 20 | 0 | 0 | 1 | 0 | 1 | 0 | 1 | 20 | |
| Olmsted County..... | 57,080 | 51,468 | 1,966 | 98 | 2,398 | 18 | 604 | 528 | 1,547 | 50,607 | |
| Byron city..... | 1,796 | 1,749 | 13 | 1 | 18 | 0 | 8 | 7 | 19 | 1,737 | |
| Cascade township..... | 1,030 | 962 | 7 | 2 | 46 | 1 | 7 | 5 | 21 | 949 | |
| Chatfield city (part)..... | 465 | 459 | 0 | 2 | 1 | 0 | 0 | 3 | 5 | 456 | |
| Dover city..... | 261 | 255 | 0 | 0 | 0 | 0 | 5 | 1 | 7 | 252 | |
| Dover township..... | 145 | 144 | 0 | 0 | 0 | 0 | 1 | 0 | 1 | 144 | |
| Elmira township..... | 131 | 129 | 0 | 0 | 1 | 0 | 0 | 1 | 0 | 129 | |
| Eyota city..... | 758 | 755 | 1 | 0 | 1 | 0 | 1 | 0 | 2 | 753 | |
| Eyota township..... | 165 | 163 | 0 | 0 | 0 | 0 | 0 | 2 | 2 | 162 | |
| Farmington township..... | 185 | 185 | 0 | 0 | 0 | 0 | 0 | 0 | 0 | 185 | |
| Haverhill township..... | 546 | 529 | 1 | 2 | 11 | 0 | 0 | 3 | 4 | 526 | |
| High Forest township..... | 380 | 378 | 0 | 0 | 0 | 0 | 1 | 1 | 3 | 376 | |
| Kalmar township..... | 410 | 407 | 0 | 0 | 3 | 0 | 0 | 0 | 3 | 404 | |
| Marion township..... | 1,377 | 1,354 | 6 | 2 | 4 | 0 | 4 | 7 | 12 | 1,349 | |
| New Haven township..... | 461 | 455 | 2 | 0 | 0 | 1 | 0 | 3 | 0 | 455 | |
| Orion township..... | 231 | 227 | 0 | 2 | 0 | 0 | 1 | 1 | 2 | 227 | |
| Oronoco city..... | 451 | 440 | 0 | 1 | 6 | 1 | 1 | 2 | 1 | 440 | |
| Oronoco township..... | 820 | 797 | 4 | 1 | 8 | 0 | 4 | 6 | 19 | 783 | |
| Pine Island city (part)..... | 239 | 236 | 0 | 0 | 3 | 0 | 0 | 0 | 3 | 233 | |
| Pleasant Grove township..... | 319 | 313 | 3 | 0 | 1 | 0 | 0 | 2 | 1 | 312 | |
| Quincy township..... | 125 | 123 | 0 | 1 | 1 | 0 | 0 | 0 | 0 | 123 | |
| Rochester city..... | 43,025 | 37,725 | 1,913 | 80 | 2,262 | 14 | 564 | 467 | 1,407 | 36,955 | |
| Rochester township..... | 559 | 522 | 5 | 1 | 23 | 1 | 1 | 6 | 7 | 517 | |
| Rock Dell township..... | 242 | 240 | 1 | 1 | 0 | 0 | 0 | 0 | 0 | 240 | |
| Salem township..... | 423 | 422 | 0 | 0 | 0 | 0 | 0 | 1 | 2 | 420 | |
| Stewartville city..... | 2,318 | 2,286 | 10 | 2 | 7 | 0 | 4 | 9 | 22 | 2,269 | |
| Viola township..... | 218 | 213 | 0 | 0 | 2 | 0 | 2 | 1 | 4 | 211 | |
| Otter Tail County..... | 24,055 | 23,495 | 104 | 96 | 67 | 9 | 139 | 145 | 340 | 23,314 | |
| Aastad township..... | 75 | 72 | 0 | 0 | 0 | 0 | 0 | 3 | 0 | 72 | |
| Amor township..... | 192 | 186 | 1 | 1 | 1 | 1 | 0 | 2 | 0 | 186 | |
| Aurdal township..... | 542 | 537 | 0 | 2 | 1 | 0 | 1 | 1 | 1 | 537 | |
| Battle Lake city..... | 386 | 379 | 1 | 2 | 2 | 0 | 0 | 2 | 0 | 379 | |
| Blowers township..... | 118 | 117 | 0 | 0 | 0 | 0 | 1 | 0 | 1 | 117 | |
| Bluffton city..... | 79 | 76 | 0 | 1 | 1 | 0 | 1 | 0 | 1 | 76 | |
| Bluffton township..... | 171 | 170 | 0 | 0 | 0 | 0 | 0 | 1 | 1 | 169 | |
| Buse township..... | 190 | 188 | 1 | 0 | 0 | 0 | 0 | 1 | 0 | 188 | |
| Butler township..... | 101 | 100 | 0 | 0 | 0 | 0 | 0 | 1 | 1 | 99 | |
| Candor township..... | 253 | 247 | 0 | 2 | 1 | 0 | 0 | 3 | 0 | 247 | |
| Carlisle township..... | 64 | 63 | 0 | 1 | 0 | 0 | 0 | 0 | 0 | 63 | |
| Clitherall city..... | 52 | 52 | 0 | 0 | 0 | 0 | 0 | 0 | 0 | 52 | |
| Clitherall township..... | 203 | 199 | 0 | 4 | 0 | 0 | 0 | 0 | 0 | 199 | |
| Compton township..... | 275 | 273 | 1 | 0 | 0 | 0 | 1 | 0 | 4 | 270 | |
| Corliss township..... | 189 | 186 | 0 | 0 | 1 | 0 | 2 | 0 | 2 | 186 | |
| Dalton city..... | 115 | 114 | 0 | 0 | 1 | 0 | 0 | 0 | 0 | 114 | |
| Dane Prairie township..... | 351 | 346 | 0 | 1 | 1 | 1 | 1 | 1 | 3 | 344 | |
| Dead Lake township..... | 221 | 218 | 1 | 2 | 0 | 0 | 0 | 0 | 0 | 218 | |
| Deer Creek city..... | 147 | 147 | 0 | 0 | 0 | 0 | 0 | 0 | 1 | 146 | |
| Deer Creek township..... | 133 | 132 | 0 | 0 | 0 | 0 | 0 | 1 | 0 | 132 | |
| Dent city..... | 78 | 76 | 0 | 1 | 0 | 0 | 0 | 1 | 0 | 76 | |
| Dora township..... | 341 | 337 | 0 | 1 | 1 | 1 | 0 | 1 | 1 | 337 | |
| Dunn township..... | 432 | 427 | 0 | 3 | 0 | 0 | 0 | 2 | 1 | 426 | |

Table 13.

Occupied Housing Units (Households) by Race and Hispanic or Latino Origin of Householder: 2010—Con.

[For information on confidentiality protection, nonsampling error, and definitions, see Selected Appendixes at <www.census.gov/prod/cen2010/cph-1-a.pdf>]

| State County County Subdivision Place | Total occupied housing units | Race of householder | | | | | | | Two or More Races | House- holder Hispanic or Latino (of any race) | House- holder White alone, not Hispanic or Latino |
|--|---------------------------------------|---------------------|---------------------------------|---|-------|--|--------------------|----|-------------------------|--|--|
| | | One race | | | | | | | | | |
| | | White | Black or African American | American Indian and Alaska Native | Asian | Native Hawaiian and Other Pacific Islander | Some Other Race | | | | |
| Otter Tail County--Con. | | | | | | | | | | | |
| Eagle Lake township..... | 158 | 157 | 1 | 0 | 0 | 0 | 0 | 0 | 0 | 0 | 157 |
| Eastern township..... | 95 | 95 | 0 | 0 | 0 | 0 | 0 | 0 | 0 | 0 | 95 |
| Edna township..... | 356 | 350 | 0 | 0 | 1 | 0 | 1 | 4 | 5 | 347 | |
| Effington township..... | 103 | 102 | 0 | 0 | 0 | 0 | 1 | 0 | 1 | 102 | |
| Elizabeth city..... | 66 | 63 | 0 | 3 | 0 | 0 | 0 | 0 | 0 | 63 | |
| Elizabeth township..... | 332 | 331 | 0 | 0 | 0 | 0 | 0 | 1 | 1 | 330 | |
| Elmo township..... | 139 | 135 | 0 | 1 | 1 | 0 | 2 | 0 | 2 | 135 | |
| Erhard city..... | 65 | 65 | 0 | 0 | 0 | 0 | 0 | 0 | 0 | 65 | |
| Erhards Grove township..... | 172 | 170 | 0 | 1 | 0 | 0 | 0 | 1 | 0 | 170 | |
| Everts township..... | 307 | 302 | 1 | 2 | 0 | 0 | 0 | 2 | 1 | 301 | |
| Fergus Falls city..... | 5,814 | 5,662 | 30 | 39 | 25 | 1 | 17 | 40 | 57 | 5,626 | |
| Fergus Falls township..... | 373 | 371 | 0 | 0 | 0 | 0 | 1 | 1 | 1 | 371 | |
| Folden township..... | 117 | 115 | 0 | 0 | 0 | 1 | 1 | 0 | 1 | 115 | |
| Friberg township..... | 324 | 322 | 0 | 1 | 0 | 0 | 0 | 1 | 2 | 320 | |
| Girard township..... | 310 | 307 | 1 | 0 | 0 | 0 | 0 | 2 | 1 | 307 | |
| Gorman township..... | 182 | 180 | 0 | 2 | 0 | 0 | 0 | 0 | 0 | 180 | |
| Henning city..... | 364 | 356 | 1 | 0 | 4 | 0 | 1 | 2 | 1 | 356 | |
| Henning township..... | 148 | 148 | 0 | 0 | 0 | 0 | 0 | 0 | 0 | 148 | |
| Hobart township..... | 322 | 320 | 0 | 0 | 0 | 0 | 0 | 2 | 1 | 319 | |
| Homestead township..... | 139 | 138 | 0 | 0 | 0 | 0 | 0 | 1 | 0 | 138 | |
| Inman township..... | 118 | 115 | 0 | 1 | 0 | 0 | 1 | 1 | 5 | 111 | |
| Leaf Lake township..... | 234 | 233 | 0 | 0 | 0 | 0 | 1 | 0 | 1 | 233 | |
| Leaf Mountain township..... | 125 | 123 | 0 | 1 | 0 | 0 | 0 | 1 | 0 | 123 | |
| Lida township..... | 351 | 347 | 1 | 1 | 0 | 0 | 1 | 1 | 1 | 347 | |
| Maine township..... | 280 | 277 | 0 | 0 | 0 | 0 | 0 | 3 | 0 | 277 | |
| Maplewood township..... | 136 | 135 | 0 | 0 | 0 | 0 | 0 | 1 | 0 | 135 | |
| Newton township..... | 297 | 294 | 0 | 0 | 0 | 0 | 0 | 3 | 0 | 294 | |
| New York Mills city..... | 533 | 523 | 1 | 3 | 0 | 0 | 0 | 6 | 4 | 520 | |
| Nidaros township..... | 137 | 136 | 0 | 1 | 0 | 0 | 0 | 0 | 1 | 135 | |
| Norwegian Grove township..... | 120 | 119 | 0 | 0 | 0 | 0 | 0 | 1 | 1 | 118 | |
| Oak Valley township..... | 143 | 141 | 0 | 1 | 0 | 0 | 0 | 1 | 0 | 141 | |
| Orwell township..... | 59 | 58 | 0 | 0 | 1 | 0 | 0 | 0 | 0 | 58 | |
| Oscar township..... | 82 | 81 | 0 | 0 | 0 | 0 | 0 | 1 | 1 | 80 | |
| Ottertail city..... | 245 | 242 | 0 | 1 | 0 | 0 | 0 | 2 | 0 | 242 | |
| Otter Tail township..... | 237 | 235 | 0 | 1 | 1 | 0 | 0 | 0 | 1 | 234 | |
| Otto township..... | 223 | 220 | 0 | 3 | 0 | 0 | 0 | 0 | 0 | 220 | |
| Paddock township..... | 121 | 119 | 1 | 1 | 0 | 0 | 0 | 0 | 0 | 119 | |
| Parkers Prairie city..... | 428 | 426 | 1 | 0 | 0 | 0 | 1 | 0 | 1 | 426 | |
| Parkers Prairie township..... | 140 | 139 | 0 | 0 | 0 | 0 | 1 | 0 | 1 | 139 | |
| Pelican township..... | 237 | 232 | 1 | 2 | 1 | 0 | 1 | 0 | 3 | 230 | |
| Pelican Rapids city..... | 904 | 734 | 48 | 4 | 19 | 4 | 75 | 20 | 177 | 641 | |
| Perham city..... | 1,304 | 1,258 | 8 | 3 | 3 | 0 | 20 | 12 | 41 | 1,239 | |
| Perham township..... | 316 | 313 | 0 | 0 | 0 | 0 | 1 | 2 | 3 | 312 | |
| Pine Lake township..... | 266 | 266 | 0 | 0 | 0 | 0 | 0 | 0 | 0 | 266 | |
| Richville city..... | 43 | 41 | 0 | 1 | 0 | 0 | 0 | 1 | 0 | 41 | |
| Rothsay city (part)..... | 95 | 95 | 0 | 0 | 0 | 0 | 0 | 0 | 0 | 95 | |
| Rush Lake township..... | 401 | 396 | 0 | 1 | 0 | 0 | 1 | 3 | 1 | 396 | |
| St. Olaf township..... | 140 | 139 | 0 | 1 | 0 | 0 | 0 | 0 | 0 | 139 | |
| Scambler township..... | 215 | 214 | 0 | 0 | 0 | 0 | 0 | 1 | 0 | 214 | |
| Star Lake township..... | 191 | 189 | 1 | 0 | 0 | 0 | 0 | 1 | 0 | 189 | |
| Sverdrup township..... | 255 | 248 | 2 | 0 | 0 | 0 | 3 | 2 | 4 | 248 | |
| Tordenskjold township..... | 240 | 238 | 0 | 0 | 0 | 0 | 0 | 2 | 0 | 238 | |
| Trondhjem township..... | 75 | 72 | 0 | 0 | 0 | 0 | 1 | 2 | 2 | 71 | |
| Tumuli township..... | 190 | 189 | 1 | 0 | 0 | 0 | 0 | 0 | 1 | 188 | |
| Underwood city..... | 159 | 159 | 0 | 0 | 0 | 0 | 0 | 0 | 0 | 159 | |
| Urbank city..... | 27 | 27 | 0 | 0 | 0 | 0 | 0 | 0 | 0 | 27 | |
| Vergas city..... | 176 | 176 | 0 | 0 | 0 | 0 | 0 | 0 | 0 | 176 | |
| Vining city..... | 34 | 34 | 0 | 0 | 0 | 0 | 0 | 0 | 0 | 34 | |
| Wadena city (part)..... | 26 | 26 | 0 | 0 | 0 | 0 | 0 | 0 | 0 | 26 | |
| Western township..... | 48 | 47 | 0 | 0 | 1 | 0 | 0 | 0 | 0 | 47 | |
| Woodside township..... | 110 | 108 | 0 | 0 | 0 | 0 | 1 | 1 | 0 | 108 | |
| Pennington County..... | 5,836 | 5,596 | 65 | 64 | 29 | 1 | 30 | 51 | 82 | 5,552 | |
| Black River township..... | 36 | 34 | 0 | 0 | 0 | 0 | 2 | 0 | 2 | 34 | |
| Bray township..... | 27 | 27 | 0 | 0 | 0 | 0 | 0 | 0 | 0 | 27 | |
| Cloverleaf township..... | 31 | 31 | 0 | 0 | 0 | 0 | 0 | 0 | 0 | 31 | |
| Deer Park township..... | 44 | 44 | 0 | 0 | 0 | 0 | 0 | 0 | 0 | 44 | |
| Goodridge city..... | 60 | 58 | 0 | 1 | 0 | 0 | 1 | 0 | 1 | 58 | |
| Goodridge township..... | 26 | 24 | 0 | 0 | 0 | 0 | 1 | 1 | 1 | 24 | |
| Hickory township..... | 33 | 32 | 0 | 0 | 0 | 0 | 0 | 1 | 0 | 32 | |
| Highlanding township..... | 64 | 63 | 0 | 0 | 1 | 0 | 0 | 0 | 0 | 63 | |
| Kratka township..... | 51 | 51 | 0 | 0 | 0 | 0 | 0 | 0 | 0 | 51 | |
| Mayfield township..... | 24 | 24 | 0 | 0 | 0 | 0 | 0 | 0 | 0 | 24 | |
| Norden township..... | 146 | 146 | 0 | 0 | 0 | 0 | 0 | 0 | 0 | 146 | |
| North township..... | 280 | 275 | 1 | 1 | 1 | 1 | 0 | 1 | 3 | 272 | |
| Numedal township..... | 35 | 35 | 0 | 0 | 0 | 0 | 0 | 0 | 0 | 35 | |
| Polk Centre township..... | 33 | 33 | 0 | 0 | 0 | 0 | 0 | 0 | 0 | 33 | |
| Reiner township..... | 35 | 35 | 0 | 0 | 0 | 0 | 0 | 0 | 0 | 35 | |

Table 13.

Occupied Housing Units (Households) by Race and Hispanic or Latino Origin of Householder: 2010—Con.

[For information on confidentiality protection, nonsampling error, and definitions, see Selected Appendixes at <www.census.gov/prod/cen2010/cph-1-a.pdf>]

| State County County Subdivision Place | Total occupied housing units | Race of householder | | | | | | | Two or More Races | House- holder Hispanic or Latino (of any race) | House- holder White alone, not Hispanic or Latino |
|--|---------------------------------------|---------------------|---------------------------------|---|-------|--|--------------------|-----|-------------------------|--|--|
| | | One race | | | | | | | | | |
| | | White | Black or African American | American Indian and Alaska Native | Asian | Native Hawaiian and Other Pacific Islander | Some Other Race | | | | |
| Pennington County—Con. | | | | | | | | | | | |
| River Falls township..... | 66 | 66 | 0 | 0 | 0 | 0 | 0 | 0 | 0 | 0 | 66 |
| Rocksbury township..... | 435 | 420 | 0 | 7 | 0 | 0 | 2 | 6 | 9 | 414 | |
| St. Hilaire city..... | 123 | 121 | 0 | 0 | 0 | 0 | 1 | 1 | 1 | 121 | |
| Sanders township..... | 109 | 108 | 0 | 1 | 0 | 0 | 0 | 0 | 0 | 108 | |
| Silverton township..... | 74 | 74 | 0 | 0 | 0 | 0 | 0 | 0 | 0 | 74 | |
| Smiley township..... | 209 | 203 | 0 | 2 | 1 | 0 | 1 | 2 | 3 | 201 | |
| Star township..... | 53 | 50 | 0 | 1 | 1 | 0 | 0 | 1 | 0 | 50 | |
| Thief River Falls city..... | 3,802 | 3,603 | 64 | 50 | 25 | 0 | 22 | 38 | 62 | 3,570 | |
| Wyandotte township..... | 40 | 39 | 0 | 1 | 0 | 0 | 0 | 0 | 0 | 39 | |
| Pine County..... | 11,373 | 10,923 | 29 | 255 | 21 | 4 | 23 | 118 | 96 | 10,866 | |
| Arlone township..... | 151 | 143 | 1 | 2 | 0 | 0 | 1 | 4 | 1 | 143 | |
| Arna township..... | 51 | 49 | 0 | 2 | 0 | 0 | 0 | 0 | 0 | 49 | |
| Askov city..... | 171 | 167 | 0 | 1 | 0 | 0 | 0 | 3 | 1 | 167 | |
| Barry township..... | 221 | 187 | 0 | 31 | 0 | 0 | 1 | 2 | 2 | 186 | |
| Birch Creek township..... | 101 | 100 | 0 | 0 | 0 | 0 | 1 | 0 | 1 | 100 | |
| Bremen township..... | 111 | 109 | 0 | 1 | 0 | 0 | 0 | 1 | 0 | 109 | |
| Brook Park city..... | 50 | 49 | 1 | 0 | 0 | 0 | 0 | 0 | 0 | 49 | |
| Brook Park township..... | 210 | 204 | 0 | 1 | 1 | 0 | 1 | 3 | 1 | 204 | |
| Bruno city..... | 44 | 43 | 0 | 0 | 0 | 0 | 0 | 1 | 0 | 43 | |
| Bruno township..... | 76 | 74 | 1 | 0 | 0 | 0 | 0 | 1 | 0 | 74 | |
| Chengwatana township..... | 371 | 360 | 2 | 3 | 0 | 0 | 1 | 5 | 2 | 359 | |
| Clover township..... | 168 | 162 | 0 | 4 | 0 | 1 | 1 | 0 | 3 | 160 | |
| Crosby township..... | 41 | 39 | 0 | 1 | 0 | 0 | 0 | 1 | 0 | 39 | |
| Danforth township..... | 32 | 31 | 0 | 1 | 0 | 0 | 0 | 0 | 0 | 31 | |
| Dell Grove township..... | 301 | 293 | 0 | 2 | 1 | 0 | 0 | 5 | 0 | 293 | |
| Denham city..... | 15 | 14 | 0 | 0 | 0 | 0 | 0 | 1 | 0 | 14 | |
| Finlayson city..... | 134 | 133 | 0 | 1 | 0 | 0 | 0 | 0 | 1 | 132 | |
| Finlayson township..... | 184 | 181 | 1 | 0 | 0 | 0 | 0 | 2 | 0 | 181 | |
| Fleming township..... | 49 | 49 | 0 | 0 | 0 | 0 | 0 | 0 | 1 | 48 | |
| Henriette city..... | 32 | 30 | 0 | 0 | 0 | 0 | 1 | 1 | 1 | 30 | |
| Hinckley city..... | 736 | 640 | 5 | 72 | 3 | 0 | 2 | 14 | 13 | 633 | |
| Hinckley township..... | 315 | 302 | 1 | 9 | 1 | 0 | 0 | 2 | 2 | 301 | |
| Kerrick city..... | 29 | 27 | 0 | 1 | 0 | 0 | 0 | 1 | 0 | 27 | |
| Kerrick township..... | 133 | 130 | 0 | 1 | 0 | 0 | 0 | 2 | 0 | 130 | |
| Kettle River township..... | 212 | 210 | 0 | 1 | 0 | 0 | 1 | 0 | 2 | 209 | |
| Mission Creek township..... | 240 | 233 | 3 | 1 | 1 | 1 | 0 | 1 | 4 | 230 | |
| Munch township..... | 133 | 126 | 1 | 3 | 0 | 0 | 1 | 2 | 2 | 126 | |
| New Dosey township..... | 37 | 36 | 0 | 1 | 0 | 0 | 0 | 0 | 1 | 35 | |
| Nickerson township..... | 77 | 75 | 0 | 0 | 0 | 0 | 0 | 2 | 0 | 75 | |
| Norman township..... | 116 | 111 | 2 | 0 | 0 | 0 | 0 | 3 | 0 | 111 | |
| Ogema township..... | 133 | 72 | 0 | 60 | 0 | 0 | 0 | 1 | 1 | 72 | |
| Park township..... | 14 | 13 | 0 | 0 | 1 | 0 | 0 | 0 | 0 | 13 | |
| Partridge township..... | 236 | 230 | 1 | 3 | 1 | 0 | 0 | 1 | 1 | 229 | |
| Pine City city..... | 1,322 | 1,294 | 1 | 9 | 4 | 0 | 1 | 13 | 16 | 1,283 | |
| Pine City township..... | 536 | 529 | 0 | 0 | 1 | 0 | 3 | 3 | 8 | 524 | |
| Pine Lake township..... | 262 | 259 | 0 | 3 | 0 | 0 | 0 | 0 | 3 | 256 | |
| Pokegama township..... | 1,071 | 1,059 | 1 | 5 | 1 | 0 | 0 | 5 | 6 | 1,053 | |
| Rock Creek city..... | 582 | 572 | 0 | 4 | 3 | 0 | 0 | 3 | 2 | 571 | |
| Royalton township..... | 414 | 409 | 2 | 0 | 0 | 0 | 1 | 2 | 2 | 408 | |
| Rutledge city..... | 94 | 91 | 2 | 1 | 0 | 0 | 0 | 0 | 1 | 91 | |
| Sandstone city..... | 602 | 568 | 3 | 15 | 3 | 0 | 2 | 11 | 6 | 563 | |
| Sandstone township..... | 322 | 304 | 0 | 9 | 0 | 0 | 1 | 8 | 2 | 303 | |
| Sturgeon Lake city..... | 167 | 165 | 0 | 0 | 0 | 1 | 1 | 0 | 1 | 165 | |
| Sturgeon Lake township..... | 141 | 138 | 0 | 1 | 0 | 0 | 0 | 2 | 0 | 138 | |
| Willow River city..... | 173 | 166 | 0 | 2 | 0 | 0 | 1 | 4 | 2 | 165 | |
| Wilma township..... | 32 | 31 | 1 | 0 | 0 | 0 | 0 | 0 | 0 | 31 | |
| Windemere township..... | 731 | 716 | 0 | 4 | 0 | 1 | 2 | 8 | 7 | 713 | |
| Pipestone County..... | 4,054 | 3,862 | 20 | 44 | 26 | 0 | 60 | 42 | 94 | 3,841 | |
| Aetna township..... | 71 | 70 | 0 | 0 | 0 | 0 | 1 | 0 | 1 | 70 | |
| Altona township..... | 60 | 60 | 0 | 0 | 0 | 0 | 0 | 0 | 0 | 60 | |
| Burke township..... | 78 | 75 | 0 | 0 | 1 | 0 | 1 | 1 | 1 | 75 | |
| Eden township..... | 96 | 95 | 1 | 0 | 0 | 0 | 0 | 0 | 1 | 95 | |
| Edgerton city..... | 491 | 477 | 3 | 0 | 3 | 0 | 6 | 2 | 11 | 475 | |
| Elmer township..... | 85 | 84 | 0 | 0 | 0 | 0 | 0 | 1 | 2 | 82 | |
| Fountain Prairie township..... | 65 | 65 | 0 | 0 | 0 | 0 | 0 | 0 | 0 | 65 | |
| Grange township..... | 80 | 79 | 0 | 0 | 0 | 0 | 0 | 1 | 0 | 79 | |
| Gray township..... | 87 | 86 | 1 | 0 | 0 | 0 | 0 | 0 | 0 | 86 | |
| Hatfield city..... | 20 | 20 | 0 | 0 | 0 | 0 | 0 | 0 | 0 | 20 | |
| Holland city..... | 94 | 92 | 0 | 0 | 1 | 0 | 1 | 0 | 4 | 89 | |
| Ihlen city..... | 32 | 31 | 0 | 0 | 0 | 0 | 1 | 0 | 1 | 31 | |
| Jasper city (part)..... | 264 | 254 | 2 | 2 | 0 | 0 | 3 | 3 | 6 | 252 | |
| Osborne township..... | 110 | 108 | 0 | 1 | 0 | 0 | 0 | 1 | 1 | 108 | |
| Pipestone city..... | 1,923 | 1,775 | 13 | 40 | 19 | 0 | 47 | 29 | 64 | 1,764 | |
| Rock township..... | 64 | 62 | 0 | 0 | 0 | 0 | 0 | 2 | 1 | 62 | |
| Ruthton city..... | 110 | 109 | 0 | 0 | 0 | 0 | 0 | 1 | 0 | 109 | |
| Sweet township..... | 120 | 118 | 0 | 0 | 1 | 0 | 0 | 1 | 0 | 118 | |

Table 13.

Occupied Housing Units (Households) by Race and Hispanic or Latino Origin of Householder: 2010—Con.

[For information on confidentiality protection, nonsampling error, and definitions, see Selected Appendixes at <www.census.gov/prod/cen2010/cph-1-a.pdf>]

| State County County Subdivision Place | Total occupied housing units | Race of householder | | | | | | | Two or More Races | House- holder Hispanic or Latino (of any race) | House- holder White alone, not Hispanic or Latino |
|--|---------------------------------------|---------------------|---------------------------------|---|-------|--|--------------------|-----|-------------------------|--|--|
| | | One race | | | | | | | | | |
| | | White | Black or African American | American Indian and Alaska Native | Asian | Native Hawaiian and Other Pacific Islander | Some Other Race | | | | |
| Pipestone County—Con. | | | | | | | | | | | |
| Trosky city..... | 39 | 38 | 0 | 0 | 1 | 0 | 0 | 0 | 0 | 38 | |
| Troy township..... | 110 | 109 | 0 | 1 | 0 | 0 | 0 | 0 | 1 | 108 | |
| Woodstock city..... | 55 | 55 | 0 | 0 | 0 | 0 | 0 | 0 | 0 | 55 | |
| Polk County..... | 12,704 | 12,170 | 63 | 142 | 31 | 0 | 140 | 158 | 448 | 11,909 | |
| Andover township..... | 47 | 46 | 0 | 0 | 0 | 0 | 0 | 1 | 0 | 46 | |
| Angus township..... | 34 | 34 | 0 | 0 | 0 | 0 | 0 | 0 | 0 | 34 | |
| Badger township..... | 50 | 49 | 0 | 0 | 0 | 0 | 0 | 1 | 0 | 49 | |
| Belgium township..... | 28 | 27 | 1 | 0 | 0 | 0 | 0 | 0 | 1 | 27 | |
| Beltrami city..... | 42 | 42 | 0 | 0 | 0 | 0 | 0 | 0 | 0 | 42 | |
| Brandsvold township..... | 95 | 95 | 0 | 0 | 0 | 0 | 0 | 0 | 0 | 95 | |
| Brandt township..... | 22 | 22 | 0 | 0 | 0 | 0 | 0 | 0 | 0 | 22 | |
| Brislet township..... | 21 | 21 | 0 | 0 | 0 | 0 | 0 | 0 | 0 | 21 | |
| Bygland township..... | 108 | 105 | 1 | 1 | 0 | 0 | 0 | 1 | 0 | 105 | |
| Chester township..... | 33 | 33 | 0 | 0 | 0 | 0 | 0 | 0 | 0 | 33 | |
| Climax city..... | 112 | 109 | 1 | 1 | 0 | 0 | 0 | 1 | 4 | 105 | |
| Columbia township..... | 188 | 183 | 0 | 1 | 0 | 0 | 0 | 4 | 2 | 181 | |
| Crookston city..... | 3,109 | 2,923 | 20 | 46 | 16 | 0 | 64 | 40 | 227 | 2,786 | |
| Crookston township..... | 158 | 156 | 0 | 0 | 0 | 0 | 2 | 0 | 3 | 155 | |
| East Grand Forks city..... | 3,488 | 3,267 | 38 | 53 | 8 | 0 | 62 | 60 | 163 | 3,182 | |
| Eden township..... | 73 | 70 | 0 | 2 | 0 | 0 | 0 | 1 | 0 | 70 | |
| Erskine city..... | 234 | 229 | 0 | 3 | 1 | 0 | 0 | 1 | 1 | 228 | |
| Esther township..... | 65 | 65 | 0 | 0 | 0 | 0 | 0 | 0 | 0 | 65 | |
| Euclid township..... | 61 | 61 | 0 | 0 | 0 | 0 | 0 | 0 | 1 | 60 | |
| Fairfax township..... | 69 | 69 | 0 | 0 | 0 | 0 | 0 | 0 | 0 | 69 | |
| Fanny township..... | 38 | 38 | 0 | 0 | 0 | 0 | 0 | 0 | 0 | 38 | |
| Farley township..... | 21 | 20 | 0 | 0 | 0 | 0 | 1 | 0 | 1 | 20 | |
| Fertile city..... | 372 | 362 | 1 | 3 | 1 | 0 | 1 | 4 | 2 | 361 | |
| Fisher city..... | 180 | 177 | 0 | 2 | 0 | 0 | 1 | 0 | 5 | 173 | |
| Fisher township..... | 68 | 66 | 0 | 1 | 0 | 0 | 0 | 1 | 1 | 66 | |
| Fosston city..... | 670 | 647 | 0 | 16 | 0 | 0 | 0 | 7 | 5 | 644 | |
| Garden township..... | 87 | 87 | 0 | 0 | 0 | 0 | 0 | 0 | 0 | 87 | |
| Garfield township..... | 171 | 170 | 0 | 0 | 0 | 0 | 0 | 1 | 2 | 168 | |
| Gentilly township..... | 111 | 109 | 0 | 1 | 0 | 0 | 1 | 0 | 2 | 108 | |
| Godfrey township..... | 129 | 129 | 0 | 0 | 0 | 0 | 0 | 0 | 0 | 129 | |
| Grand Forks township..... | 70 | 67 | 1 | 0 | 0 | 0 | 1 | 1 | 2 | 66 | |
| Grove Park-Tilden township..... | 121 | 118 | 0 | 0 | 0 | 0 | 1 | 2 | 1 | 118 | |
| Gully city..... | 38 | 38 | 0 | 0 | 0 | 0 | 0 | 0 | 0 | 38 | |
| Gully township..... | 52 | 49 | 0 | 0 | 1 | 0 | 0 | 2 | 0 | 49 | |
| Hammond township..... | 17 | 17 | 0 | 0 | 0 | 0 | 0 | 0 | 0 | 17 | |
| Helgeland township..... | 19 | 19 | 0 | 0 | 0 | 0 | 0 | 0 | 0 | 19 | |
| Higdem township..... | 34 | 34 | 0 | 0 | 0 | 0 | 0 | 0 | 0 | 34 | |
| Hill River township..... | 63 | 62 | 0 | 0 | 0 | 0 | 0 | 1 | 0 | 62 | |
| Hubbard township..... | 36 | 31 | 0 | 1 | 0 | 0 | 2 | 2 | 2 | 31 | |
| Huntsville township..... | 168 | 165 | 0 | 3 | 0 | 0 | 0 | 0 | 3 | 162 | |
| Johnson township..... | 23 | 22 | 0 | 0 | 1 | 0 | 0 | 0 | 0 | 22 | |
| Kertsonville township..... | 36 | 36 | 0 | 0 | 0 | 0 | 0 | 0 | 0 | 36 | |
| Keystone township..... | 32 | 32 | 0 | 0 | 0 | 0 | 0 | 0 | 0 | 32 | |
| King township..... | 80 | 79 | 0 | 0 | 0 | 0 | 0 | 1 | 0 | 79 | |
| Knute township..... | 185 | 181 | 0 | 0 | 1 | 0 | 0 | 3 | 0 | 181 | |
| Lengby city..... | 44 | 41 | 0 | 2 | 0 | 0 | 1 | 0 | 3 | 39 | |
| Lessor township..... | 69 | 67 | 0 | 1 | 0 | 0 | 0 | 1 | 0 | 67 | |
| Liberty township..... | 48 | 47 | 0 | 0 | 0 | 0 | 0 | 1 | 0 | 47 | |
| Lowell township..... | 61 | 59 | 0 | 0 | 1 | 0 | 1 | 0 | 2 | 58 | |
| McIntosh city..... | 285 | 277 | 0 | 1 | 0 | 0 | 0 | 7 | 4 | 273 | |
| Mentor city..... | 79 | 78 | 0 | 1 | 0 | 0 | 0 | 0 | 0 | 78 | |
| Nesbit township..... | 39 | 37 | 0 | 0 | 0 | 0 | 0 | 2 | 0 | 37 | |
| Nielsville city..... | 42 | 41 | 0 | 0 | 0 | 0 | 1 | 0 | 5 | 37 | |
| Northland township..... | 65 | 65 | 0 | 0 | 0 | 0 | 0 | 0 | 1 | 64 | |
| Onstad township..... | 28 | 28 | 0 | 0 | 0 | 0 | 0 | 0 | 0 | 28 | |
| Parnell township..... | 23 | 23 | 0 | 0 | 0 | 0 | 0 | 0 | 0 | 23 | |
| Queen township..... | 86 | 84 | 0 | 0 | 0 | 0 | 0 | 2 | 0 | 84 | |
| Reis township..... | 32 | 31 | 0 | 0 | 0 | 0 | 0 | 1 | 0 | 31 | |
| Rhinehart township..... | 47 | 47 | 0 | 0 | 0 | 0 | 0 | 0 | 1 | 46 | |
| Roome township..... | 62 | 62 | 0 | 0 | 0 | 0 | 0 | 0 | 0 | 62 | |
| Rosebud township..... | 128 | 126 | 0 | 0 | 0 | 0 | 0 | 2 | 2 | 125 | |
| Russia township..... | 14 | 14 | 0 | 0 | 0 | 0 | 0 | 0 | 0 | 14 | |
| Sandsville township..... | 27 | 27 | 0 | 0 | 0 | 0 | 0 | 0 | 0 | 27 | |
| Scandia township..... | 27 | 25 | 0 | 0 | 0 | 0 | 0 | 2 | 0 | 25 | |
| Sletten township..... | 62 | 61 | 0 | 0 | 1 | 0 | 0 | 0 | 0 | 61 | |
| Sullivan township..... | 62 | 60 | 0 | 0 | 0 | 0 | 0 | 2 | 1 | 59 | |
| Tabor township..... | 46 | 46 | 0 | 0 | 0 | 0 | 0 | 0 | 0 | 46 | |
| Trail city..... | 26 | 26 | 0 | 0 | 0 | 0 | 0 | 0 | 0 | 26 | |
| Tynsid township..... | 27 | 26 | 0 | 0 | 0 | 0 | 0 | 1 | 0 | 26 | |
| Vineland township..... | 31 | 31 | 0 | 0 | 0 | 0 | 0 | 0 | 0 | 31 | |
| Winger city..... | 91 | 90 | 0 | 1 | 0 | 0 | 0 | 0 | 0 | 90 | |
| Winger township..... | 66 | 63 | 0 | 0 | 0 | 0 | 1 | 2 | 1 | 63 | |
| Woodside township..... | 229 | 227 | 0 | 2 | 0 | 0 | 0 | 0 | 0 | 227 | |

Table 13.

Occupied Housing Units (Households) by Race and Hispanic or Latino Origin of Householder: 2010—Con.

[For information on confidentiality protection, nonsampling error, and definitions, see Selected Appendixes at <www.census.gov/prod/cen2010/cph-1-a.pdf>]

| State County County Subdivision Place | Total occupied housing units | Race of householder | | | | | | | Two or More Races | House- holder Hispanic or Latino (of any race) | House- holder White alone, not Hispanic or Latino |
|--|---------------------------------------|---------------------|---------------------------------|---|--------|--|--------------------|-------|-------------------------|--|--|
| | | One race | | | | | | | | | |
| | | White | Black or African American | American Indian and Alaska Native | Asian | Native Hawaiian and Other Pacific Islander | Some Other Race | | | | |
| Pope County..... | 4,736 | 4,684 | 8 | 9 | 10 | 0 | 7 | 18 | 21 | 4,672 | |
| Bangor township..... | 63 | 63 | 0 | 0 | 0 | 0 | 0 | 0 | 0 | 63 | |
| Barsness township..... | 56 | 56 | 0 | 0 | 0 | 0 | 0 | 0 | 0 | 56 | |
| Ben Wade township..... | 92 | 90 | 0 | 0 | 1 | 0 | 0 | 1 | 0 | 90 | |
| Blue Mounds township..... | 74 | 74 | 0 | 0 | 0 | 0 | 0 | 0 | 0 | 74 | |
| Brooten city (part)..... | 0 | 0 | 0 | 0 | 0 | 0 | 0 | 0 | 0 | 0 | |
| Chippewa Falls township..... | 103 | 103 | 0 | 0 | 0 | 0 | 0 | 0 | 0 | 103 | |
| Cyrus city..... | 137 | 135 | 0 | 0 | 0 | 0 | 0 | 2 | 0 | 135 | |
| Farwell city..... | 27 | 27 | 0 | 0 | 0 | 0 | 0 | 0 | 0 | 27 | |
| Gilchrist township..... | 96 | 95 | 0 | 1 | 0 | 0 | 0 | 0 | 0 | 95 | |
| Glenwood city..... | 1,185 | 1,162 | 4 | 5 | 3 | 0 | 2 | 9 | 9 | 1,156 | |
| Glenwood township..... | 439 | 435 | 2 | 0 | 2 | 0 | 0 | 0 | 2 | 433 | |
| Grove Lake township..... | 107 | 106 | 0 | 0 | 0 | 0 | 0 | 1 | 0 | 106 | |
| Hoff township..... | 59 | 59 | 0 | 0 | 0 | 0 | 0 | 0 | 0 | 59 | |
| Lake Johanna township..... | 64 | 63 | 0 | 0 | 1 | 0 | 0 | 0 | 2 | 61 | |
| Langhei township..... | 76 | 76 | 0 | 0 | 0 | 0 | 0 | 0 | 0 | 76 | |
| Leven township..... | 214 | 213 | 1 | 0 | 0 | 0 | 0 | 0 | 0 | 213 | |
| Long Beach city..... | 147 | 145 | 0 | 0 | 0 | 0 | 1 | 1 | 1 | 145 | |
| Lowry city..... | 130 | 129 | 0 | 0 | 0 | 0 | 0 | 1 | 0 | 129 | |
| Minnewaska township..... | 216 | 216 | 0 | 0 | 0 | 0 | 0 | 0 | 0 | 216 | |
| New Prairie township..... | 81 | 81 | 0 | 0 | 0 | 0 | 0 | 0 | 1 | 80 | |
| Nora township..... | 83 | 82 | 0 | 0 | 1 | 0 | 0 | 0 | 0 | 82 | |
| Reno township..... | 158 | 158 | 0 | 0 | 0 | 0 | 0 | 0 | 0 | 158 | |
| Rolling Forks township..... | 60 | 60 | 0 | 0 | 0 | 0 | 0 | 0 | 0 | 60 | |
| Sedan city..... | 21 | 21 | 0 | 0 | 0 | 0 | 0 | 0 | 0 | 21 | |
| Starbuck city..... | 576 | 568 | 1 | 2 | 0 | 0 | 2 | 3 | 3 | 568 | |
| Villard city..... | 115 | 113 | 0 | 1 | 1 | 0 | 0 | 0 | 0 | 113 | |
| Walden township..... | 67 | 67 | 0 | 0 | 0 | 0 | 0 | 0 | 0 | 67 | |
| Westport city..... | 22 | 20 | 0 | 0 | 0 | 0 | 2 | 0 | 2 | 20 | |
| Westport township..... | 92 | 91 | 0 | 0 | 1 | 0 | 0 | 0 | 0 | 91 | |
| White Bear Lake township..... | 176 | 176 | 0 | 0 | 0 | 0 | 0 | 0 | 1 | 175 | |
| Ramsey County..... | 202,691 | 159,749 | 19,881 | 1,394 | 14,180 | 77 | 3,799 | 3,611 | 9,343 | 155,275 | |
| Arden Hills city..... | 2,957 | 2,768 | 25 | 5 | 118 | 0 | 20 | 21 | 52 | 2,736 | |
| Blaine city (part)..... | 0 | 0 | 0 | 0 | 0 | 0 | 0 | 0 | 0 | 0 | |
| Falcon Heights city..... | 2,131 | 1,653 | 139 | 7 | 293 | 1 | 10 | 28 | 44 | 1,621 | |
| Gem Lake city..... | 155 | 149 | 0 | 0 | 4 | 0 | 2 | 0 | 2 | 148 | |
| Lauderdale city..... | 1,130 | 871 | 55 | 4 | 177 | 1 | 6 | 16 | 27 | 854 | |
| Little Canada city..... | 4,393 | 3,642 | 258 | 23 | 356 | 0 | 73 | 41 | 165 | 3,561 | |
| Maplewood city..... | 14,882 | 12,506 | 981 | 66 | 880 | 5 | 240 | 204 | 589 | 12,220 | |
| Mounds View city..... | 4,954 | 4,300 | 226 | 37 | 252 | 3 | 70 | 66 | 160 | 4,224 | |
| New Brighton city..... | 8,915 | 7,730 | 520 | 32 | 417 | 4 | 111 | 101 | 258 | 7,596 | |
| North Oaks city..... | 1,746 | 1,658 | 3 | 0 | 75 | 0 | 2 | 8 | 10 | 1,649 | |
| North St. Paul city..... | 4,615 | 4,023 | 273 | 28 | 174 | 3 | 47 | 67 | 131 | 3,957 | |
| Roseville city..... | 14,623 | 12,643 | 790 | 62 | 745 | 3 | 193 | 187 | 438 | 12,445 | |
| St. Anthony city (part)..... | 1,638 | 1,357 | 143 | 6 | 91 | 1 | 16 | 24 | 32 | 1,342 | |
| St. Paul city..... | 111,001 | 78,967 | 15,964 | 1,030 | 9,562 | 48 | 2,874 | 2,556 | 6,949 | 75,732 | |
| Shoreview city..... | 10,402 | 9,466 | 189 | 28 | 573 | 4 | 39 | 103 | 142 | 9,371 | |
| Spring Lake Park city (part)..... | 75 | 72 | 0 | 0 | 3 | 0 | 0 | 0 | 0 | 72 | |
| Vadnais Heights city..... | 5,066 | 4,595 | 140 | 24 | 209 | 2 | 34 | 62 | 92 | 4,556 | |
| White Bear township..... | 4,261 | 4,141 | 21 | 12 | 49 | 1 | 10 | 27 | 57 | 4,104 | |
| White Bear Lake city (part)..... | 9,747 | 9,208 | 154 | 30 | 202 | 1 | 52 | 100 | 195 | 9,087 | |
| Red Lake County..... | 1,737 | 1,699 | 2 | 19 | 0 | 1 | 7 | 9 | 25 | 1,683 | |
| Brooks city..... | 60 | 59 | 0 | 1 | 0 | 0 | 0 | 0 | 0 | 59 | |
| Browns Creek township..... | 19 | 19 | 0 | 0 | 0 | 0 | 0 | 0 | 0 | 19 | |
| Emardville township..... | 79 | 78 | 0 | 0 | 0 | 0 | 1 | 0 | 2 | 77 | |
| Equality township..... | 54 | 54 | 0 | 0 | 0 | 0 | 0 | 0 | 1 | 53 | |
| Garnes township..... | 67 | 67 | 0 | 0 | 0 | 0 | 0 | 0 | 0 | 67 | |
| Gervais township..... | 94 | 94 | 0 | 0 | 0 | 0 | 0 | 0 | 0 | 94 | |
| Lake Pleasant township..... | 39 | 39 | 0 | 0 | 0 | 0 | 0 | 0 | 0 | 39 | |
| Lambert township..... | 60 | 59 | 0 | 0 | 0 | 0 | 0 | 1 | 0 | 59 | |
| Louisville township..... | 80 | 80 | 0 | 0 | 0 | 0 | 0 | 0 | 0 | 80 | |
| Oklee city..... | 195 | 179 | 0 | 14 | 0 | 0 | 0 | 2 | 2 | 177 | |
| Plummer city..... | 128 | 126 | 0 | 2 | 0 | 0 | 0 | 0 | 2 | 124 | |
| Poplar River township..... | 45 | 45 | 0 | 0 | 0 | 0 | 0 | 0 | 0 | 45 | |
| Red Lake Falls city..... | 615 | 601 | 2 | 2 | 0 | 1 | 3 | 6 | 14 | 592 | |
| Red Lake Falls township..... | 93 | 90 | 0 | 0 | 0 | 0 | 3 | 0 | 4 | 89 | |
| River township..... | 29 | 29 | 0 | 0 | 0 | 0 | 0 | 0 | 0 | 29 | |
| Terrebonne township..... | 59 | 59 | 0 | 0 | 0 | 0 | 0 | 0 | 0 | 59 | |
| Wylie township..... | 21 | 21 | 0 | 0 | 0 | 0 | 0 | 0 | 0 | 21 | |
| Redwood County..... | 6,580 | 6,131 | 18 | 261 | 91 | 2 | 14 | 63 | 71 | 6,090 | |
| Belview city..... | 169 | 169 | 0 | 0 | 0 | 0 | 0 | 0 | 0 | 169 | |
| Brookville township..... | 83 | 83 | 0 | 0 | 0 | 0 | 0 | 0 | 0 | 83 | |
| Charlestown township..... | 82 | 81 | 0 | 0 | 1 | 0 | 0 | 0 | 0 | 81 | |
| Clements city..... | 66 | 64 | 0 | 0 | 1 | 0 | 0 | 1 | 2 | 63 | |
| Delhi city..... | 31 | 30 | 0 | 0 | 0 | 1 | 0 | 0 | 0 | 30 | |
| Delhi township..... | 115 | 113 | 0 | 2 | 0 | 0 | 0 | 0 | 1 | 112 | |

Table 13.

Occupied Housing Units (Households) by Race and Hispanic or Latino Origin of Householder: 2010—Con.

[For information on confidentiality protection, nonsampling error, and definitions, see Selected Appendixes at <www.census.gov/prod/cen2010/cph-1-a.pdf>]

| State County County Subdivision Place | Total occupied housing units | Race of householder | | | | | | | House- holder Hispanic or Latino (of any race) | House- holder White alone, not Hispanic or Latino |
|--|---------------------------------------|---------------------|---------------------------------|---|-------|--|--------------------|-------------------------|--|--|
| | | One race | | | | | | Two or More Races | | |
| | | White | Black or African American | American Indian and Alaska Native | Asian | Native Hawaiian and Other Pacific Islander | Some Other Race | | | |
| Redwood County—Con. | | | | | | | | | | |
| Gales township..... | 50 | 49 | 0 | 0 | 1 | 0 | 0 | 0 | 0 | 49 |
| Granite Rock township..... | 76 | 72 | 0 | 0 | 1 | 0 | 0 | 3 | 0 | 72 |
| Honner township..... | 30 | 30 | 0 | 0 | 0 | 0 | 0 | 0 | 0 | 30 |
| Johnsonville township..... | 51 | 51 | 0 | 0 | 0 | 0 | 0 | 0 | 0 | 51 |
| Kintire township..... | 72 | 72 | 0 | 0 | 0 | 0 | 0 | 0 | 1 | 71 |
| Lamberton city..... | 366 | 362 | 0 | 1 | 2 | 0 | 0 | 1 | 1 | 361 |
| Lamberton township..... | 81 | 80 | 0 | 0 | 1 | 0 | 0 | 0 | 0 | 80 |
| Lucan city..... | 92 | 91 | 0 | 1 | 0 | 0 | 0 | 0 | 0 | 91 |
| Milroy city..... | 114 | 113 | 0 | 0 | 1 | 0 | 0 | 0 | 1 | 113 |
| Morgan city..... | 373 | 367 | 0 | 4 | 0 | 0 | 0 | 2 | 7 | 360 |
| Morgan township..... | 99 | 97 | 0 | 1 | 0 | 0 | 0 | 1 | 0 | 97 |
| New Avon township..... | 83 | 81 | 0 | 0 | 1 | 0 | 1 | 0 | 0 | 81 |
| North Hero township..... | 65 | 63 | 1 | 0 | 1 | 0 | 0 | 0 | 0 | 63 |
| Paxton township..... | 216 | 135 | 0 | 76 | 1 | 0 | 0 | 4 | 3 | 135 |
| Redwood Falls city (part)..... | 2,265 | 2,069 | 14 | 116 | 9 | 0 | 12 | 45 | 41 | 2,049 |
| Redwood Falls township..... | 76 | 75 | 1 | 0 | 0 | 0 | 0 | 0 | 1 | 74 |
| Revere city..... | 34 | 34 | 0 | 0 | 0 | 0 | 0 | 0 | 0 | 34 |
| Sanborn city..... | 165 | 165 | 0 | 0 | 0 | 0 | 0 | 0 | 2 | 163 |
| Seaforth city..... | 35 | 35 | 0 | 0 | 0 | 0 | 0 | 0 | 0 | 35 |
| Sheridan township..... | 81 | 81 | 0 | 0 | 0 | 0 | 0 | 0 | 0 | 81 |
| Sherman township..... | 122 | 65 | 0 | 56 | 0 | 1 | 0 | 0 | 2 | 65 |
| Springdale township..... | 78 | 70 | 1 | 0 | 6 | 0 | 0 | 1 | 0 | 70 |
| Sundown township..... | 75 | 75 | 0 | 0 | 0 | 0 | 0 | 0 | 0 | 75 |
| Swedes Forest township..... | 48 | 47 | 0 | 1 | 0 | 0 | 0 | 0 | 0 | 47 |
| Three Lakes township..... | 69 | 69 | 0 | 0 | 0 | 0 | 0 | 0 | 0 | 69 |
| Underwood township..... | 71 | 68 | 0 | 0 | 2 | 0 | 0 | 1 | 0 | 68 |
| Vail township..... | 83 | 81 | 0 | 0 | 1 | 0 | 0 | 1 | 0 | 81 |
| Vesta city..... | 124 | 119 | 0 | 2 | 1 | 0 | 0 | 2 | 0 | 119 |
| Vesta township..... | 71 | 69 | 0 | 0 | 2 | 0 | 0 | 0 | 0 | 69 |
| Wabasso city..... | 282 | 280 | 1 | 0 | 1 | 0 | 0 | 0 | 2 | 278 |
| Walnut Grove city..... | 313 | 254 | 0 | 1 | 57 | 0 | 1 | 0 | 5 | 250 |
| Wanda city..... | 39 | 39 | 0 | 0 | 0 | 0 | 0 | 0 | 0 | 39 |
| Waterbury township..... | 81 | 81 | 0 | 0 | 0 | 0 | 0 | 0 | 1 | 80 |
| Westline township..... | 73 | 72 | 0 | 0 | 1 | 0 | 0 | 0 | 0 | 72 |
| Willow Lake township..... | 81 | 80 | 0 | 0 | 0 | 0 | 0 | 1 | 1 | 80 |
| Renville County..... | 6,564 | 6,395 | 12 | 23 | 11 | 0 | 87 | 36 | 241 | 6,243 |
| Bandon township..... | 71 | 70 | 0 | 0 | 0 | 0 | 1 | 0 | 1 | 70 |
| Beaver Falls township..... | 82 | 79 | 0 | 0 | 0 | 0 | 1 | 2 | 1 | 79 |
| Birch Cooley township..... | 87 | 82 | 0 | 2 | 0 | 0 | 1 | 2 | 1 | 81 |
| Bird Island city..... | 487 | 484 | 1 | 0 | 0 | 0 | 1 | 1 | 5 | 480 |
| Bird Island township..... | 86 | 85 | 0 | 0 | 0 | 0 | 1 | 0 | 1 | 85 |
| Boon Lake township..... | 150 | 148 | 0 | 0 | 0 | 0 | 0 | 2 | 0 | 148 |
| Brookfield township..... | 70 | 70 | 0 | 0 | 0 | 0 | 0 | 0 | 0 | 70 |
| Buffalo Lake city..... | 288 | 277 | 0 | 0 | 1 | 0 | 8 | 2 | 18 | 267 |
| Cairo township..... | 109 | 106 | 0 | 0 | 1 | 0 | 2 | 0 | 3 | 105 |
| Camp township..... | 81 | 76 | 0 | 0 | 0 | 0 | 2 | 3 | 1 | 76 |
| Crooks township..... | 68 | 67 | 0 | 0 | 0 | 0 | 1 | 0 | 1 | 67 |
| Danube city..... | 209 | 206 | 1 | 0 | 1 | 0 | 1 | 0 | 10 | 197 |
| Emmet township..... | 87 | 85 | 0 | 1 | 0 | 0 | 0 | 1 | 3 | 82 |
| Ericson township..... | 83 | 83 | 0 | 0 | 0 | 0 | 0 | 0 | 1 | 82 |
| Fairfax city..... | 513 | 490 | 0 | 1 | 1 | 0 | 17 | 4 | 33 | 474 |
| Flora township..... | 74 | 73 | 0 | 0 | 0 | 0 | 0 | 1 | 1 | 72 |
| Franklin city..... | 207 | 201 | 0 | 0 | 1 | 0 | 0 | 5 | 1 | 200 |
| Hawk Creek township..... | 85 | 83 | 0 | 1 | 0 | 0 | 0 | 1 | 0 | 83 |
| Hector city..... | 513 | 505 | 0 | 0 | 2 | 0 | 6 | 0 | 15 | 496 |
| Hector township..... | 94 | 92 | 0 | 0 | 0 | 0 | 1 | 1 | 3 | 90 |
| Henryville township..... | 78 | 77 | 0 | 0 | 0 | 0 | 1 | 0 | 1 | 77 |
| Kingman township..... | 77 | 77 | 0 | 0 | 0 | 0 | 0 | 0 | 1 | 76 |
| Martinsburg township..... | 77 | 72 | 0 | 0 | 1 | 0 | 3 | 1 | 3 | 72 |
| Melville township..... | 84 | 83 | 0 | 0 | 0 | 0 | 1 | 0 | 2 | 82 |
| Morton city..... | 190 | 173 | 0 | 12 | 2 | 0 | 1 | 2 | 5 | 171 |
| Norfolk township..... | 66 | 65 | 0 | 0 | 0 | 0 | 1 | 0 | 1 | 65 |
| Olivia city..... | 1,038 | 998 | 10 | 3 | 0 | 0 | 23 | 4 | 56 | 966 |
| Osceola township..... | 70 | 70 | 0 | 0 | 0 | 0 | 0 | 0 | 0 | 70 |
| Palmyra township..... | 72 | 70 | 0 | 1 | 0 | 0 | 1 | 0 | 1 | 70 |
| Preston Lake township..... | 110 | 103 | 0 | 0 | 0 | 0 | 5 | 2 | 7 | 101 |
| Redwood Falls city (part)..... | 0 | 0 | 0 | 0 | 0 | 0 | 0 | 0 | 0 | 0 |
| Renville city..... | 538 | 529 | 0 | 1 | 0 | 0 | 6 | 2 | 50 | 485 |
| Sacred Heart city..... | 235 | 233 | 0 | 1 | 0 | 0 | 1 | 0 | 10 | 225 |
| Sacred Heart township..... | 108 | 108 | 0 | 0 | 0 | 0 | 0 | 0 | 0 | 108 |
| Troy township..... | 113 | 111 | 0 | 0 | 1 | 0 | 1 | 0 | 2 | 110 |
| Wang township..... | 99 | 99 | 0 | 0 | 0 | 0 | 0 | 0 | 2 | 97 |
| Wellington township..... | 75 | 75 | 0 | 0 | 0 | 0 | 0 | 0 | 1 | 74 |
| Winfield township..... | 90 | 90 | 0 | 0 | 0 | 0 | 0 | 0 | 0 | 90 |

Table 13.

Occupied Housing Units (Households) by Race and Hispanic or Latino Origin of Householder: 2010—Con.

[For information on confidentiality protection, nonsampling error, and definitions, see Selected Appendixes at <www.census.gov/prod/cen2010/cph-1-a.pdf>]

| State County County Subdivision Place | Total occupied housing units | Race of householder | | | | | | | Two or More Races | House- holder Hispanic or Latino (of any race) | House- holder White alone, not Hispanic or Latino |
|--|---------------------------------------|---------------------|---------------------------------|---|-------|--|--------------------|-----|-------------------------|--|--|
| | | One race | | | | | | | | | |
| | | White | Black or African American | American Indian and Alaska Native | Asian | Native Hawaiian and Other Pacific Islander | Some Other Race | | | | |
| Rice County..... | 22,315 | 20,984 | 328 | 53 | 286 | 11 | 471 | 182 | 1,072 | 20,466 | |
| Bridgewater township..... | 665 | 660 | 1 | 0 | 0 | 0 | 2 | 2 | 3 | 658 | |
| Cannon City township..... | 441 | 439 | 0 | 1 | 0 | 0 | 1 | 0 | 2 | 438 | |
| Dennison city (part)..... | 4 | 4 | 0 | 0 | 0 | 0 | 0 | 0 | 0 | 4 | |
| Dundas city..... | 514 | 493 | 3 | 2 | 5 | 0 | 6 | 5 | 14 | 485 | |
| Erin township..... | 321 | 317 | 0 | 0 | 2 | 0 | 1 | 1 | 2 | 317 | |
| Faribault city..... | 8,317 | 7,496 | 257 | 26 | 176 | 7 | 267 | 88 | 648 | 7,167 | |
| Forest township..... | 452 | 445 | 1 | 1 | 1 | 0 | 2 | 2 | 4 | 445 | |
| Lonsdale city..... | 1,277 | 1,248 | 4 | 4 | 6 | 3 | 5 | 7 | 15 | 1,239 | |
| Morristown city..... | 388 | 379 | 2 | 0 | 0 | 0 | 2 | 5 | 6 | 376 | |
| Morristown township..... | 266 | 265 | 0 | 0 | 0 | 0 | 1 | 0 | 2 | 264 | |
| Nerstrand city..... | 108 | 105 | 0 | 1 | 0 | 0 | 1 | 1 | 1 | 105 | |
| Northfield city (part)..... | 5,858 | 5,473 | 57 | 14 | 89 | 1 | 166 | 58 | 336 | 5,327 | |
| Northfield township..... | 301 | 294 | 0 | 0 | 2 | 0 | 3 | 2 | 4 | 293 | |
| Richland township..... | 152 | 150 | 0 | 0 | 0 | 0 | 0 | 2 | 0 | 150 | |
| Shieldsville township..... | 455 | 450 | 1 | 1 | 0 | 0 | 2 | 1 | 4 | 449 | |
| Walcott township..... | 364 | 364 | 0 | 0 | 0 | 0 | 0 | 0 | 1 | 363 | |
| Warsaw township..... | 518 | 514 | 0 | 1 | 0 | 0 | 0 | 3 | 4 | 511 | |
| Warsaw CDP..... | 249 | 247 | 0 | 0 | 0 | 0 | 0 | 2 | 2 | 245 | |
| Webster township..... | 646 | 640 | 0 | 1 | 1 | 0 | 3 | 1 | 8 | 636 | |
| Wells township..... | 642 | 634 | 1 | 0 | 0 | 0 | 6 | 1 | 14 | 627 | |
| Wheatland township..... | 438 | 431 | 1 | 1 | 3 | 0 | 0 | 2 | 2 | 429 | |
| Wheeling township..... | 188 | 183 | 0 | 0 | 1 | 0 | 3 | 1 | 2 | 183 | |
| Rock County..... | 3,918 | 3,836 | 26 | 12 | 14 | 0 | 13 | 17 | 43 | 3,806 | |
| Battle Plain township..... | 74 | 74 | 0 | 0 | 0 | 0 | 0 | 0 | 0 | 74 | |
| Beaver Creek city..... | 117 | 114 | 1 | 1 | 0 | 0 | 1 | 0 | 0 | 114 | |
| Beaver Creek township..... | 143 | 141 | 0 | 1 | 0 | 0 | 0 | 1 | 0 | 141 | |
| Clinton township..... | 100 | 100 | 0 | 0 | 0 | 0 | 0 | 0 | 0 | 100 | |
| Denver township..... | 68 | 68 | 0 | 0 | 0 | 0 | 0 | 0 | 1 | 67 | |
| Hardwick city..... | 87 | 86 | 0 | 1 | 0 | 0 | 0 | 0 | 1 | 85 | |
| Hills city..... | 263 | 261 | 1 | 0 | 0 | 0 | 0 | 1 | 1 | 260 | |
| Jasper city (part)..... | 28 | 28 | 0 | 0 | 0 | 0 | 0 | 0 | 0 | 28 | |
| Kanaranzi township..... | 92 | 90 | 1 | 1 | 0 | 0 | 0 | 0 | 0 | 90 | |
| Kenneth city..... | 29 | 29 | 0 | 0 | 0 | 0 | 0 | 0 | 0 | 29 | |
| Luverne city..... | 2,048 | 1,997 | 19 | 5 | 9 | 0 | 6 | 12 | 31 | 1,973 | |
| Luverne township..... | 169 | 167 | 1 | 0 | 0 | 0 | 0 | 1 | 0 | 167 | |
| Magnolia city..... | 77 | 69 | 0 | 1 | 5 | 0 | 2 | 0 | 2 | 69 | |
| Magnolia township..... | 84 | 81 | 2 | 0 | 0 | 0 | 1 | 0 | 1 | 81 | |
| Martin township..... | 142 | 140 | 1 | 0 | 0 | 0 | 1 | 0 | 2 | 139 | |
| Mound township..... | 90 | 88 | 0 | 0 | 0 | 0 | 2 | 0 | 3 | 87 | |
| Rose Dell township..... | 78 | 77 | 0 | 0 | 0 | 0 | 0 | 1 | 1 | 76 | |
| Springwater township..... | 97 | 97 | 0 | 0 | 0 | 0 | 0 | 0 | 0 | 97 | |
| Steen city..... | 67 | 64 | 0 | 2 | 0 | 0 | 0 | 1 | 0 | 64 | |
| Vienna township..... | 65 | 65 | 0 | 0 | 0 | 0 | 0 | 0 | 0 | 65 | |
| Roseau County..... | 6,300 | 6,072 | 9 | 67 | 109 | 1 | 7 | 35 | 27 | 6,053 | |
| Badger city..... | 181 | 175 | 0 | 2 | 1 | 0 | 2 | 1 | 2 | 174 | |
| Barnett township..... | 54 | 52 | 0 | 0 | 1 | 0 | 0 | 1 | 0 | 52 | |
| Barto township..... | 54 | 54 | 0 | 0 | 0 | 0 | 0 | 0 | 0 | 54 | |
| Beaver township..... | 45 | 45 | 0 | 0 | 0 | 0 | 0 | 0 | 0 | 45 | |
| Cedarbend township..... | 88 | 87 | 0 | 0 | 0 | 0 | 0 | 1 | 1 | 86 | |
| Deer township..... | 44 | 43 | 0 | 0 | 1 | 0 | 0 | 0 | 0 | 43 | |
| Dewey township..... | 43 | 43 | 0 | 0 | 0 | 0 | 0 | 0 | 1 | 42 | |
| Dieter township..... | 62 | 62 | 0 | 0 | 0 | 0 | 0 | 0 | 0 | 62 | |
| Enstrom township..... | 182 | 174 | 1 | 3 | 0 | 0 | 2 | 2 | 2 | 174 | |
| Falun township..... | 96 | 95 | 0 | 0 | 0 | 0 | 0 | 1 | 2 | 93 | |
| Golden Valley township..... | 80 | 79 | 0 | 0 | 0 | 0 | 0 | 1 | 0 | 79 | |
| Greenbush city..... | 300 | 298 | 1 | 1 | 0 | 0 | 0 | 0 | 0 | 298 | |
| Grimstad township..... | 61 | 61 | 0 | 0 | 0 | 0 | 0 | 0 | 0 | 61 | |
| Hereim township..... | 97 | 97 | 0 | 0 | 0 | 0 | 0 | 0 | 0 | 97 | |
| Huss township..... | 56 | 55 | 0 | 0 | 0 | 0 | 0 | 1 | 0 | 55 | |
| Jadis township..... | 214 | 212 | 0 | 0 | 1 | 0 | 0 | 1 | 1 | 211 | |
| Lake township..... | 783 | 715 | 3 | 13 | 47 | 0 | 0 | 5 | 3 | 713 | |
| Laona township..... | 217 | 216 | 0 | 0 | 1 | 0 | 0 | 0 | 0 | 216 | |
| Lind township..... | 20 | 20 | 0 | 0 | 0 | 0 | 0 | 0 | 0 | 20 | |
| Malung township..... | 168 | 166 | 0 | 1 | 0 | 0 | 1 | 0 | 1 | 166 | |
| Mickinock township..... | 116 | 115 | 0 | 0 | 0 | 0 | 0 | 1 | 0 | 115 | |
| Moose township..... | 46 | 46 | 0 | 0 | 0 | 0 | 0 | 0 | 0 | 46 | |
| Moranville township..... | 321 | 311 | 1 | 2 | 4 | 0 | 1 | 2 | 2 | 310 | |
| Nereson township..... | 25 | 25 | 0 | 0 | 0 | 0 | 0 | 0 | 0 | 25 | |
| North Roseau UT..... | 53 | 51 | 0 | 1 | 0 | 0 | 0 | 1 | 0 | 51 | |
| Northwest Roseau UT..... | 11 | 11 | 0 | 0 | 0 | 0 | 0 | 0 | 0 | 11 | |
| Palmville township..... | 19 | 19 | 0 | 0 | 0 | 0 | 0 | 0 | 0 | 19 | |
| Pohlitz township..... | 14 | 13 | 0 | 0 | 1 | 0 | 0 | 0 | 0 | 13 | |
| Polonia township..... | 13 | 13 | 0 | 0 | 0 | 0 | 0 | 0 | 0 | 13 | |
| Poplar Grove township..... | 28 | 28 | 0 | 0 | 0 | 0 | 0 | 0 | 0 | 28 | |
| Reine township..... | 40 | 40 | 0 | 0 | 0 | 0 | 0 | 0 | 0 | 40 | |
| Roosevelt city (part)..... | 58 | 58 | 0 | 0 | 0 | 0 | 0 | 0 | 2 | 56 | |

Table 13.

Occupied Housing Units (Households) by Race and Hispanic or Latino Origin of Householder: 2010—Con.

[For information on confidentiality protection, nonsampling error, and definitions, see Selected Appendixes at <www.census.gov/prod/cen2010/cph-1-a.pdf>]

| State County County Subdivision Place | Total occupied housing units | Race of householder | | | | | | | Two or More Races | House- holder Hispanic or Latino (of any race) | House- holder White alone, not Hispanic or Latino |
|--|---------------------------------------|---------------------|---------------------------------|---|-------|--|--------------------|-------|-------------------------|--|--|
| | | One race | | | | | | | | | |
| | | White | Black or African American | American Indian and Alaska Native | Asian | Native Hawaiian and Other Pacific Islander | Some Other Race | | | | |
| Roseau County--Con. | | | | | | | | | | | |
| Roseau city..... | 1,142 | 1,124 | 2 | 5 | 4 | 1 | 1 | 5 | 4 | 1,121 | |
| Ross township..... | 162 | 160 | 0 | 0 | 2 | 0 | 0 | 0 | 2 | 158 | |
| Skagen township..... | 91 | 91 | 0 | 0 | 0 | 0 | 0 | 0 | 0 | 91 | |
| Soler township..... | 38 | 38 | 0 | 0 | 0 | 0 | 0 | 0 | 0 | 38 | |
| Southeast Roseau UT..... | 86 | 83 | 0 | 2 | 0 | 0 | 0 | 1 | 0 | 83 | |
| Spruce township..... | 218 | 215 | 0 | 0 | 3 | 0 | 0 | 0 | 0 | 215 | |
| Stafford township..... | 106 | 105 | 0 | 1 | 0 | 0 | 0 | 0 | 0 | 105 | |
| Stokes township..... | 88 | 87 | 0 | 0 | 1 | 0 | 0 | 0 | 0 | 87 | |
| Strathcona city..... | 16 | 15 | 0 | 0 | 0 | 0 | 0 | 1 | 0 | 15 | |
| Warroad city..... | 764 | 675 | 1 | 36 | 42 | 0 | 0 | 10 | 4 | 672 | |
| St. Louis County..... | 84,783 | 80,708 | 810 | 1,498 | 544 | 15 | 107 | 1,101 | 602 | 80,313 | |
| Alango township..... | 112 | 107 | 0 | 2 | 0 | 0 | 0 | 3 | 0 | 107 | |
| Alborn township..... | 175 | 161 | 0 | 9 | 1 | 0 | 0 | 4 | 0 | 161 | |
| Alden township..... | 85 | 82 | 0 | 3 | 0 | 0 | 0 | 0 | 0 | 82 | |
| Angora township..... | 107 | 104 | 0 | 2 | 0 | 0 | 0 | 1 | 0 | 104 | |
| Arrowhead township..... | 66 | 64 | 0 | 2 | 0 | 0 | 0 | 0 | 0 | 64 | |
| Ault township..... | 58 | 58 | 0 | 0 | 0 | 0 | 0 | 0 | 1 | 57 | |
| Babbitt city..... | 707 | 699 | 0 | 3 | 1 | 0 | 0 | 4 | 0 | 699 | |
| Balkan township..... | 350 | 347 | 0 | 0 | 0 | 0 | 0 | 3 | 3 | 344 | |
| Bassett township..... | 23 | 20 | 0 | 3 | 0 | 0 | 0 | 0 | 0 | 20 | |
| Beatty township..... | 187 | 185 | 0 | 1 | 0 | 0 | 0 | 1 | 0 | 185 | |
| Birch Lake UT..... | 229 | 228 | 0 | 0 | 0 | 0 | 0 | 1 | 1 | 227 | |
| Biwabik city..... | 469 | 459 | 1 | 4 | 3 | 0 | 1 | 1 | 2 | 458 | |
| Biwabik township..... | 356 | 350 | 1 | 3 | 0 | 0 | 1 | 1 | 1 | 350 | |
| Breitung township..... | 286 | 279 | 2 | 2 | 2 | 0 | 0 | 1 | 2 | 277 | |
| Soudan CDP..... | 205 | 199 | 2 | 2 | 1 | 0 | 0 | 1 | 2 | 197 | |
| Brevator township..... | 435 | 346 | 0 | 82 | 0 | 0 | 0 | 7 | 3 | 344 | |
| Mahnomen CDP..... | 69 | 7 | 0 | 58 | 0 | 0 | 0 | 4 | 1 | 7 | |
| Brookston city..... | 38 | 29 | 0 | 7 | 0 | 0 | 0 | 2 | 0 | 29 | |
| Buhl city..... | 430 | 420 | 1 | 5 | 0 | 0 | 0 | 4 | 1 | 419 | |
| Camp 5 township..... | 16 | 15 | 0 | 1 | 0 | 0 | 0 | 0 | 0 | 15 | |
| Canosia township..... | 820 | 807 | 0 | 7 | 1 | 0 | 0 | 5 | 0 | 807 | |
| Cedar Valley township..... | 75 | 74 | 0 | 0 | 0 | 0 | 0 | 1 | 0 | 74 | |
| Cherry township..... | 352 | 349 | 0 | 2 | 0 | 0 | 0 | 1 | 1 | 348 | |
| Chisholm city..... | 2,256 | 2,196 | 17 | 14 | 4 | 0 | 2 | 23 | 24 | 2,179 | |
| Clinton township..... | 419 | 410 | 1 | 4 | 0 | 0 | 0 | 4 | 1 | 410 | |
| Colvin township..... | 143 | 139 | 0 | 3 | 0 | 0 | 0 | 1 | 0 | 139 | |
| Cook city..... | 268 | 254 | 1 | 9 | 0 | 1 | 1 | 2 | 3 | 253 | |
| Cotton township..... | 192 | 191 | 0 | 1 | 0 | 0 | 0 | 0 | 0 | 191 | |
| Crane Lake township..... | 38 | 37 | 0 | 0 | 0 | 0 | 0 | 1 | 0 | 37 | |
| Culver township..... | 115 | 107 | 2 | 4 | 0 | 0 | 0 | 2 | 0 | 107 | |
| Duluth city..... | 35,705 | 33,187 | 664 | 717 | 412 | 8 | 62 | 655 | 348 | 32,963 | |
| Duluth township..... | 750 | 737 | 1 | 3 | 1 | 1 | 0 | 7 | 1 | 736 | |
| Eagles Nest township..... | 125 | 124 | 0 | 0 | 0 | 0 | 1 | 0 | 0 | 124 | |
| Ellsburg township..... | 101 | 101 | 0 | 0 | 0 | 0 | 0 | 0 | 0 | 101 | |
| Elmer township..... | 62 | 59 | 0 | 1 | 0 | 0 | 0 | 2 | 0 | 59 | |
| Ely city..... | 1,681 | 1,642 | 3 | 13 | 6 | 0 | 1 | 16 | 9 | 1,636 | |
| Embarrass township..... | 267 | 263 | 0 | 3 | 1 | 0 | 0 | 0 | 0 | 263 | |
| Eveleth city..... | 1,682 | 1,631 | 7 | 21 | 5 | 1 | 1 | 16 | 8 | 1,626 | |
| Fairbanks township..... | 35 | 34 | 0 | 0 | 0 | 0 | 0 | 1 | 0 | 34 | |
| Fayal township..... | 785 | 777 | 0 | 2 | 1 | 0 | 0 | 5 | 1 | 776 | |
| Field township..... | 172 | 167 | 0 | 4 | 0 | 0 | 0 | 1 | 0 | 167 | |
| Fine Lakes township..... | 55 | 55 | 0 | 0 | 0 | 0 | 0 | 0 | 0 | 55 | |
| Floodwood city..... | 257 | 248 | 1 | 1 | 0 | 0 | 0 | 7 | 2 | 247 | |
| Floodwood township..... | 117 | 117 | 0 | 0 | 0 | 0 | 0 | 0 | 0 | 117 | |
| Fredenberg township..... | 532 | 526 | 0 | 0 | 1 | 0 | 0 | 5 | 1 | 525 | |
| French township..... | 273 | 272 | 0 | 0 | 0 | 0 | 0 | 1 | 2 | 270 | |
| Gheen UT..... | 9 | 8 | 0 | 0 | 0 | 0 | 0 | 1 | 0 | 8 | |
| Gilbert city..... | 835 | 823 | 2 | 6 | 2 | 0 | 0 | 2 | 2 | 822 | |
| Gnesen township..... | 686 | 665 | 3 | 6 | 2 | 1 | 0 | 9 | 2 | 663 | |
| Grand Lake township..... | 1,036 | 1,014 | 0 | 9 | 3 | 0 | 3 | 7 | 6 | 1,011 | |
| Great Scott township..... | 231 | 229 | 0 | 2 | 0 | 0 | 0 | 0 | 3 | 226 | |
| Kinney city..... | 70 | 68 | 0 | 2 | 0 | 0 | 0 | 0 | 0 | 68 | |
| Greenwood township..... | 431 | 345 | 0 | 80 | 0 | 0 | 0 | 6 | 2 | 344 | |
| Halden township..... | 54 | 53 | 0 | 0 | 0 | 0 | 1 | 0 | 1 | 53 | |
| Hay Lake UT..... | 38 | 38 | 0 | 0 | 0 | 0 | 0 | 0 | 0 | 38 | |
| Hermantown city..... | 3,355 | 3,263 | 10 | 22 | 24 | 0 | 6 | 30 | 25 | 3,249 | |
| Hibbing city..... | 7,414 | 7,222 | 40 | 51 | 21 | 1 | 13 | 66 | 52 | 7,187 | |
| Hoyt Lakes city..... | 885 | 873 | 0 | 5 | 0 | 0 | 0 | 7 | 1 | 872 | |
| Industrial township..... | 291 | 285 | 0 | 3 | 0 | 1 | 0 | 2 | 3 | 283 | |
| Iron Junction city..... | 45 | 44 | 0 | 0 | 0 | 0 | 0 | 1 | 0 | 44 | |
| Janette Lake UT..... | 124 | 123 | 0 | 0 | 0 | 0 | 0 | 1 | 1 | 122 | |
| Kabetogama township..... | 71 | 71 | 0 | 0 | 0 | 0 | 0 | 0 | 3 | 68 | |
| Kelsey township..... | 57 | 55 | 0 | 1 | 0 | 0 | 0 | 1 | 0 | 55 | |
| Kugler township..... | 69 | 66 | 0 | 1 | 0 | 0 | 0 | 2 | 0 | 66 | |
| Lakewood township..... | 798 | 786 | 2 | 5 | 1 | 0 | 0 | 4 | 3 | 783 | |
| Lavell township..... | 125 | 124 | 0 | 0 | 0 | 0 | 0 | 1 | 0 | 124 | |

Table 13.

Occupied Housing Units (Households) by Race and Hispanic or Latino Origin of Householder: 2010—Con.

[For information on confidentiality protection, nonsampling error, and definitions, see Selected Appendixes at <www.census.gov/prod/cen2010/cph-1-a.pdf>]

| State County County Subdivision Place | Total occupied housing units | Race of householder | | | | | | | Two or More Races | House- holder Hispanic or Latino (of any race) | House- holder White alone, not Hispanic or Latino |
|--|---------------------------------------|---------------------|---------------------------------|---|-------|--|--------------------|-----|-------------------------|--|--|
| | | One race | | | | | | | | | |
| | | White | Black or African American | American Indian and Alaska Native | Asian | Native Hawaiian and Other Pacific Islander | Some Other Race | | | | |
| St. Louis County—Con. | | | | | | | | | | | |
| Leiding township..... | 184 | 154 | 0 | 27 | 1 | 0 | 0 | 2 | 2 | 152 | |
| Leonidas city..... | 24 | 23 | 0 | 1 | 0 | 0 | 0 | 0 | 0 | 23 | |
| Linden Grove township..... | 59 | 58 | 0 | 0 | 0 | 0 | 0 | 1 | 0 | 58 | |
| McCormack UT..... | 91 | 91 | 0 | 0 | 0 | 0 | 0 | 0 | 0 | 91 | |
| McDavitt township..... | 194 | 191 | 0 | 3 | 0 | 0 | 0 | 0 | 1 | 190 | |
| McKinley city..... | 56 | 55 | 0 | 0 | 0 | 0 | 1 | 0 | 1 | 55 | |
| Makinen UT..... | 590 | 585 | 0 | 1 | 0 | 0 | 0 | 4 | 0 | 585 | |
| Meadowlands city..... | 67 | 64 | 1 | 1 | 0 | 0 | 0 | 1 | 0 | 64 | |
| Meadowlands township..... | 130 | 129 | 0 | 1 | 0 | 0 | 0 | 0 | 0 | 129 | |
| Midway township..... | 541 | 525 | 0 | 5 | 3 | 1 | 1 | 6 | 1 | 524 | |
| Morcom township..... | 42 | 41 | 0 | 1 | 0 | 0 | 0 | 0 | 0 | 41 | |
| Morse township..... | 591 | 583 | 0 | 4 | 0 | 0 | 0 | 4 | 1 | 582 | |
| Mountain Iron city..... | 1,336 | 1,297 | 5 | 9 | 6 | 0 | 0 | 19 | 4 | 1,294 | |
| Ness township..... | 27 | 27 | 0 | 0 | 0 | 0 | 0 | 0 | 0 | 27 | |
| Nett Lake UT..... | 94 | 2 | 0 | 91 | 0 | 0 | 0 | 1 | 2 | 2 | |
| Nett Lake CDP (part)..... | 67 | 2 | 0 | 65 | 0 | 0 | 0 | 0 | 0 | 2 | |
| New Independence township..... | 125 | 120 | 0 | 3 | 0 | 0 | 0 | 2 | 0 | 120 | |
| Normanna township..... | 276 | 273 | 0 | 2 | 0 | 0 | 0 | 1 | 1 | 272 | |
| Northeast St. Louis UT..... | 120 | 115 | 0 | 3 | 0 | 0 | 0 | 2 | 2 | 114 | |
| Northland township..... | 67 | 66 | 0 | 1 | 0 | 0 | 0 | 0 | 0 | 66 | |
| North Star township..... | 86 | 85 | 0 | 0 | 0 | 0 | 0 | 1 | 0 | 85 | |
| Northwest St. Louis UT..... | 149 | 144 | 0 | 3 | 0 | 0 | 0 | 2 | 0 | 144 | |
| Orr city..... | 117 | 97 | 0 | 20 | 0 | 0 | 0 | 0 | 0 | 97 | |
| Owens township..... | 119 | 117 | 0 | 0 | 1 | 0 | 0 | 1 | 1 | 117 | |
| Pequaywan township..... | 63 | 63 | 0 | 0 | 0 | 0 | 0 | 0 | 0 | 63 | |
| Pike township..... | 190 | 188 | 0 | 2 | 0 | 0 | 0 | 0 | 0 | 188 | |
| Portage township..... | 78 | 77 | 0 | 1 | 0 | 0 | 0 | 0 | 0 | 77 | |
| Potshot Lake UT..... | 31 | 30 | 0 | 1 | 0 | 0 | 0 | 0 | 0 | 30 | |
| Prairie Lake township..... | 25 | 25 | 0 | 0 | 0 | 0 | 0 | 0 | 0 | 25 | |
| Proctor city..... | 1,268 | 1,233 | 1 | 16 | 4 | 0 | 1 | 13 | 7 | 1,229 | |
| Rice Lake township..... | 1,611 | 1,578 | 3 | 12 | 5 | 0 | 0 | 13 | 7 | 1,571 | |
| Arnold CDP..... | 1,169 | 1,143 | 2 | 10 | 4 | 0 | 0 | 10 | 7 | 1,136 | |
| Sand Lake UT..... | 452 | 444 | 1 | 2 | 3 | 0 | 0 | 2 | 0 | 444 | |
| Sandy township..... | 159 | 158 | 0 | 0 | 0 | 0 | 1 | 0 | 1 | 158 | |
| Solway township..... | 749 | 736 | 0 | 7 | 2 | 0 | 0 | 4 | 3 | 733 | |
| Stoney Brook township..... | 115 | 77 | 0 | 34 | 0 | 0 | 0 | 4 | 1 | 77 | |
| Sturgeon township..... | 64 | 60 | 0 | 1 | 1 | 0 | 0 | 2 | 0 | 60 | |
| Toivola township..... | 85 | 84 | 0 | 0 | 0 | 0 | 0 | 1 | 0 | 84 | |
| Tower city..... | 265 | 255 | 0 | 4 | 3 | 0 | 1 | 2 | 2 | 254 | |
| Van Buren township..... | 76 | 74 | 0 | 0 | 0 | 0 | 0 | 2 | 0 | 74 | |
| Vermilion Lake township..... | 129 | 126 | 0 | 1 | 2 | 0 | 0 | 0 | 3 | 125 | |
| Virginia city..... | 4,242 | 4,020 | 37 | 100 | 16 | 0 | 8 | 61 | 38 | 3,994 | |
| Waasa township..... | 114 | 114 | 0 | 0 | 0 | 0 | 0 | 0 | 0 | 114 | |
| White township..... | 1,430 | 1,403 | 3 | 8 | 3 | 0 | 0 | 13 | 4 | 1,401 | |
| Aurora city..... | 777 | 763 | 1 | 5 | 1 | 0 | 0 | 7 | 2 | 762 | |
| Whiteface Reservoir UT..... | 222 | 220 | 0 | 0 | 0 | 0 | 0 | 2 | 1 | 219 | |
| Willow Valley township..... | 55 | 50 | 0 | 3 | 0 | 0 | 1 | 1 | 0 | 50 | |
| Winton city..... | 88 | 86 | 0 | 0 | 0 | 0 | 0 | 2 | 0 | 86 | |
| Wuori township..... | 227 | 221 | 0 | 1 | 2 | 0 | 0 | 3 | 0 | 221 | |
| Scott County..... | 45,108 | 40,751 | 885 | 349 | 1,908 | 23 | 682 | 510 | 1,317 | 40,197 | |
| Belle Plaine city..... | 2,362 | 2,286 | 18 | 5 | 17 | 0 | 16 | 20 | 35 | 2,263 | |
| Belle Plaine township..... | 310 | 302 | 2 | 3 | 3 | 0 | 0 | 0 | 1 | 301 | |
| Blakeley township..... | 165 | 162 | 1 | 0 | 1 | 0 | 0 | 1 | 1 | 161 | |
| Cedar Lake township..... | 939 | 919 | 3 | 2 | 5 | 0 | 2 | 8 | 5 | 916 | |
| Credit River township..... | 1,662 | 1,624 | 7 | 6 | 13 | 0 | 4 | 8 | 4 | 1,622 | |
| Elko New Market city..... | 1,259 | 1,202 | 14 | 4 | 27 | 1 | 0 | 11 | 23 | 1,181 | |
| Helena township..... | 548 | 534 | 0 | 3 | 5 | 1 | 1 | 4 | 3 | 532 | |
| Jackson township..... | 486 | 386 | 5 | 4 | 2 | 0 | 83 | 6 | 111 | 363 | |
| Jordan city..... | 1,871 | 1,781 | 12 | 13 | 15 | 0 | 33 | 17 | 78 | 1,740 | |
| Louisville township..... | 425 | 390 | 2 | 3 | 4 | 1 | 22 | 3 | 28 | 386 | |
| New Market township..... | 1,146 | 1,128 | 2 | 3 | 4 | 0 | 3 | 6 | 5 | 1,123 | |
| New Prague city (part)..... | 1,618 | 1,587 | 7 | 7 | 5 | 0 | 7 | 5 | 21 | 1,572 | |
| Prior Lake city..... | 8,447 | 7,835 | 108 | 144 | 183 | 3 | 28 | 146 | 126 | 7,756 | |
| St. Lawrence township..... | 161 | 158 | 0 | 1 | 1 | 0 | 1 | 0 | 1 | 158 | |
| Sand Creek township..... | 554 | 542 | 3 | 1 | 1 | 0 | 5 | 2 | 8 | 539 | |
| Savage city..... | 9,116 | 8,001 | 297 | 38 | 599 | 16 | 75 | 90 | 198 | 7,891 | |
| Shakopee city..... | 12,772 | 10,680 | 400 | 106 | 1,007 | 1 | 401 | 177 | 662 | 10,463 | |
| Spring Lake township..... | 1,267 | 1,234 | 4 | 6 | 16 | 0 | 1 | 6 | 7 | 1,230 | |
| Sherburne County..... | 30,212 | 29,132 | 343 | 113 | 268 | 3 | 115 | 238 | 349 | 28,917 | |
| Baldwin township..... | 2,334 | 2,315 | 2 | 3 | 8 | 0 | 1 | 5 | 13 | 2,303 | |
| Becker city..... | 1,526 | 1,493 | 7 | 3 | 8 | 0 | 4 | 11 | 17 | 1,481 | |
| Becker township..... | 1,496 | 1,477 | 0 | 4 | 2 | 1 | 4 | 8 | 6 | 1,475 | |
| Big Lake city..... | 3,377 | 3,211 | 42 | 16 | 35 | 0 | 39 | 34 | 85 | 3,169 | |
| Big Lake township..... | 2,485 | 2,441 | 8 | 7 | 11 | 0 | 4 | 14 | 17 | 2,431 | |
| Blue Hill township..... | 714 | 702 | 1 | 4 | 2 | 0 | 1 | 4 | 4 | 699 | |
| Clear Lake city..... | 205 | 204 | 0 | 1 | 0 | 0 | 0 | 0 | 0 | 204 | |

Table 13.

Occupied Housing Units (Households) by Race and Hispanic or Latino Origin of Householder: 2010—Con.

[For information on confidentiality protection, nonsampling error, and definitions, see Selected Appendixes at <www.census.gov/prod/cen2010/cph-1-a.pdf>]

| State County County Subdivision Place | Total occupied housing units | Race of householder | | | | | | | Two or More Races | House- holder Hispanic or Latino (of any race) | House- holder White alone, not Hispanic or Latino |
|--|---------------------------------------|---------------------|---------------------------------|---|-------|--|--------------------|-----|-------------------------|--|--|
| | | One race | | | | | | | | | |
| | | White | Black or African American | American Indian and Alaska Native | Asian | Native Hawaiian and Other Pacific Islander | Some Other Race | | | | |
| Sherburne County--Con. | | | | | | | | | | | |
| Clear Lake township..... | 586 | 582 | 0 | 1 | 0 | 0 | 0 | 3 | 4 | 579 | |
| Elk River city..... | 8,080 | 7,788 | 91 | 29 | 72 | 2 | 33 | 65 | 106 | 7,714 | |
| Haven township..... | 706 | 698 | 1 | 0 | 4 | 0 | 1 | 2 | 1 | 698 | |
| Livonia township..... | 1,900 | 1,857 | 7 | 11 | 9 | 0 | 3 | 13 | 17 | 1,848 | |
| Orrock township..... | 1,132 | 1,114 | 2 | 4 | 1 | 0 | 4 | 7 | 14 | 1,105 | |
| Palmer township..... | 889 | 879 | 4 | 1 | 0 | 0 | 1 | 4 | 4 | 876 | |
| Princeton city (part)..... | 36 | 36 | 0 | 0 | 0 | 0 | 0 | 0 | 0 | 36 | |
| St. Cloud city (part)..... | 2,366 | 2,024 | 160 | 20 | 103 | 0 | 12 | 47 | 38 | 2,000 | |
| Santiago township..... | 578 | 564 | 1 | 2 | 0 | 0 | 5 | 6 | 6 | 562 | |
| Zimmerman city..... | 1,802 | 1,747 | 17 | 7 | 13 | 0 | 3 | 15 | 17 | 1,737 | |
| Sibley County..... | 6,034 | 5,867 | 12 | 5 | 18 | 0 | 108 | 24 | 251 | 5,732 | |
| Alfsborg township..... | 129 | 126 | 0 | 0 | 0 | 0 | 1 | 2 | 1 | 126 | |
| Arlington city..... | 911 | 886 | 1 | 0 | 4 | 0 | 19 | 1 | 48 | 856 | |
| Arlington township..... | 202 | 201 | 0 | 0 | 0 | 0 | 1 | 0 | 1 | 201 | |
| Bismarck township..... | 91 | 89 | 0 | 0 | 0 | 0 | 2 | 0 | 4 | 87 | |
| Cornish township..... | 105 | 105 | 0 | 0 | 0 | 0 | 0 | 0 | 1 | 104 | |
| Dryden township..... | 114 | 112 | 1 | 0 | 0 | 0 | 1 | 0 | 5 | 109 | |
| Faxon township..... | 228 | 225 | 0 | 0 | 3 | 0 | 0 | 0 | 0 | 225 | |
| Gaylord city..... | 929 | 858 | 2 | 1 | 4 | 0 | 56 | 8 | 125 | 793 | |
| Gibbon city..... | 353 | 341 | 4 | 0 | 2 | 0 | 4 | 2 | 7 | 338 | |
| Grafton township..... | 89 | 89 | 0 | 0 | 0 | 0 | 0 | 0 | 0 | 89 | |
| Green Isle city..... | 218 | 217 | 0 | 0 | 0 | 0 | 0 | 1 | 1 | 216 | |
| Green Isle township..... | 208 | 206 | 0 | 0 | 0 | 0 | 0 | 2 | 0 | 206 | |
| Henderson city..... | 377 | 373 | 0 | 0 | 0 | 0 | 3 | 1 | 4 | 372 | |
| Henderson township..... | 262 | 262 | 0 | 0 | 0 | 0 | 0 | 0 | 5 | 257 | |
| Jessenland township..... | 169 | 166 | 0 | 2 | 1 | 0 | 0 | 0 | 2 | 164 | |
| Kelso township..... | 118 | 118 | 0 | 0 | 0 | 0 | 0 | 0 | 0 | 118 | |
| Le Sueur city (part)..... | 0 | 0 | 0 | 0 | 0 | 0 | 0 | 0 | 0 | 0 | |
| Moltke township..... | 110 | 109 | 0 | 0 | 1 | 0 | 0 | 0 | 0 | 109 | |
| New Auburn city..... | 176 | 163 | 0 | 0 | 0 | 0 | 11 | 2 | 17 | 157 | |
| New Auburn township..... | 164 | 164 | 0 | 0 | 0 | 0 | 0 | 0 | 1 | 163 | |
| Severance township..... | 103 | 100 | 0 | 1 | 0 | 0 | 0 | 2 | 2 | 99 | |
| Sibley township..... | 111 | 110 | 0 | 0 | 0 | 0 | 0 | 1 | 1 | 110 | |
| Transit township..... | 114 | 110 | 2 | 0 | 1 | 0 | 0 | 1 | 2 | 110 | |
| Washington Lake township..... | 179 | 178 | 0 | 0 | 0 | 0 | 1 | 0 | 2 | 177 | |
| Winthrop city..... | 574 | 559 | 2 | 1 | 2 | 0 | 9 | 1 | 22 | 546 | |
| Stearns County..... | 56,232 | 53,254 | 1,277 | 152 | 750 | 17 | 432 | 350 | 922 | 52,844 | |
| Albany city..... | 1,030 | 1,020 | 1 | 1 | 1 | 0 | 3 | 4 | 4 | 1,020 | |
| Albany township..... | 334 | 333 | 0 | 0 | 0 | 0 | 0 | 1 | 0 | 333 | |
| Ashley township..... | 94 | 92 | 0 | 0 | 0 | 0 | 2 | 0 | 2 | 92 | |
| Avon city..... | 557 | 552 | 1 | 2 | 1 | 0 | 1 | 0 | 2 | 551 | |
| Avon township..... | 797 | 788 | 1 | 2 | 0 | 0 | 3 | 3 | 10 | 783 | |
| Belgrade city..... | 312 | 309 | 0 | 2 | 0 | 0 | 0 | 1 | 1 | 309 | |
| Brockway township..... | 980 | 967 | 1 | 1 | 6 | 2 | 0 | 3 | 5 | 963 | |
| Brooten city (part)..... | 294 | 292 | 0 | 0 | 0 | 0 | 0 | 2 | 2 | 290 | |
| Clearwater city (part)..... | 0 | 0 | 0 | 0 | 0 | 0 | 0 | 0 | 0 | 0 | |
| Cold Spring city..... | 1,549 | 1,496 | 4 | 3 | 2 | 1 | 38 | 5 | 67 | 1,468 | |
| Collegeville township..... | 696 | 690 | 2 | 1 | 1 | 0 | 1 | 1 | 1 | 689 | |
| Crow Lake township..... | 134 | 134 | 0 | 0 | 0 | 0 | 0 | 0 | 1 | 133 | |
| Crow River township..... | 123 | 123 | 0 | 0 | 0 | 0 | 0 | 0 | 2 | 121 | |
| Eden Lake township..... | 568 | 564 | 1 | 1 | 0 | 0 | 1 | 1 | 2 | 564 | |
| Eden Valley city (part)..... | 198 | 193 | 1 | 1 | 0 | 0 | 1 | 2 | 2 | 192 | |
| Elrosa city..... | 85 | 84 | 0 | 0 | 0 | 0 | 0 | 1 | 0 | 84 | |
| Fair Haven township..... | 580 | 569 | 1 | 1 | 1 | 0 | 3 | 5 | 3 | 568 | |
| Fairhaven CDP..... | 146 | 146 | 0 | 0 | 0 | 0 | 0 | 0 | 0 | 146 | |
| Farming township..... | 326 | 324 | 0 | 0 | 1 | 0 | 0 | 1 | 1 | 323 | |
| Freeport city..... | 271 | 266 | 0 | 0 | 0 | 0 | 5 | 0 | 7 | 264 | |
| Getty township..... | 118 | 117 | 1 | 0 | 0 | 0 | 0 | 0 | 1 | 116 | |
| Greenwald city..... | 98 | 98 | 0 | 0 | 0 | 0 | 0 | 0 | 0 | 98 | |
| Grove township..... | 169 | 165 | 0 | 0 | 0 | 1 | 3 | 0 | 4 | 165 | |
| Holding township..... | 423 | 423 | 0 | 0 | 0 | 0 | 0 | 0 | 1 | 422 | |
| Holdingford city..... | 306 | 305 | 0 | 0 | 0 | 1 | 0 | 0 | 2 | 303 | |
| Kimball city..... | 310 | 304 | 1 | 1 | 0 | 0 | 2 | 2 | 2 | 304 | |
| Krain township..... | 325 | 324 | 0 | 0 | 0 | 0 | 0 | 1 | 2 | 322 | |
| Lake George township..... | 111 | 110 | 0 | 0 | 0 | 0 | 0 | 1 | 1 | 110 | |
| Lake Henry city..... | 47 | 47 | 0 | 0 | 0 | 0 | 0 | 0 | 0 | 47 | |
| Lake Henry township..... | 99 | 98 | 0 | 0 | 0 | 0 | 0 | 1 | 1 | 98 | |
| Le Sauk township..... | 678 | 649 | 3 | 4 | 13 | 1 | 3 | 5 | 5 | 648 | |
| Luxemburg township..... | 221 | 219 | 0 | 0 | 1 | 0 | 1 | 0 | 2 | 218 | |
| Lynden township..... | 698 | 694 | 0 | 0 | 1 | 0 | 0 | 3 | 2 | 692 | |
| Maine Prairie township..... | 664 | 661 | 0 | 1 | 0 | 1 | 1 | 0 | 4 | 658 | |
| Meire Grove city..... | 70 | 70 | 0 | 0 | 0 | 0 | 0 | 0 | 0 | 70 | |
| Melrose city..... | 1,309 | 1,214 | 5 | 3 | 2 | 0 | 77 | 8 | 158 | 1,139 | |
| Melrose township..... | 273 | 270 | 1 | 0 | 0 | 0 | 1 | 1 | 4 | 269 | |
| Millwood township..... | 346 | 344 | 0 | 0 | 0 | 0 | 2 | 0 | 2 | 344 | |
| Munson township..... | 563 | 560 | 0 | 1 | 1 | 0 | 0 | 1 | 2 | 559 | |

Table 13.

Occupied Housing Units (Households) by Race and Hispanic or Latino Origin of Householder: 2010—Con.

[For information on confidentiality protection, nonsampling error, and definitions, see Selected Appendixes at <www.census.gov/prod/cen2010/cph-1-a.pdf>]

| State County County Subdivision Place | Total occupied housing units | Race of householder | | | | | | | Two or More Races | House- holder Hispanic or Latino (of any race) | House- holder White alone, not Hispanic or Latino |
|--|---------------------------------------|---------------------|---------------------------------|---|-------|--|--------------------|-----|-------------------------|--|--|
| | | One race | | | | | | | | | |
| | | White | Black or African American | American Indian and Alaska Native | Asian | Native Hawaiian and Other Pacific Islander | Some Other Race | | | | |
| Stearns County—Con. | | | | | | | | | | | |
| New Munich city..... | 124 | 124 | 0 | 0 | 0 | 0 | 0 | 0 | 0 | 0 | 124 |
| North Fork township..... | 93 | 93 | 0 | 0 | 0 | 0 | 0 | 0 | 0 | 1 | 92 |
| Oak township..... | 201 | 199 | 1 | 0 | 0 | 0 | 1 | 0 | 1 | 199 | |
| Paynesville city..... | 1,065 | 1,048 | 6 | 2 | 2 | 0 | 5 | 2 | 10 | 1,044 | |
| Paynesville township..... | 555 | 551 | 0 | 0 | 0 | 0 | 1 | 3 | 5 | 547 | |
| Raymond township..... | 73 | 70 | 0 | 0 | 0 | 0 | 1 | 2 | 4 | 69 | |
| Richmond city..... | 583 | 575 | 0 | 0 | 2 | 0 | 2 | 4 | 5 | 572 | |
| Rockville city..... | 880 | 836 | 2 | 0 | 1 | 2 | 39 | 0 | 55 | 822 | |
| Roscoe city..... | 48 | 48 | 0 | 0 | 0 | 0 | 0 | 0 | 0 | 48 | |
| St. Anthony city..... | 30 | 30 | 0 | 0 | 0 | 0 | 0 | 0 | 0 | 30 | |
| St. Augusta city..... | 1,154 | 1,136 | 3 | 1 | 8 | 0 | 2 | 4 | 6 | 1,131 | |
| St. Cloud city (part)..... | 20,123 | 18,141 | 1,047 | 93 | 540 | 7 | 106 | 189 | 277 | 18,010 | |
| St. Joseph city..... | 1,845 | 1,806 | 8 | 2 | 8 | 0 | 9 | 12 | 20 | 1,797 | |
| St. Joseph township..... | 704 | 648 | 6 | 3 | 17 | 0 | 24 | 6 | 42 | 634 | |
| St. Martin city..... | 119 | 118 | 0 | 0 | 0 | 0 | 1 | 0 | 2 | 117 | |
| St. Martin township..... | 171 | 170 | 0 | 0 | 0 | 0 | 1 | 0 | 1 | 170 | |
| St. Rosa city..... | 29 | 29 | 0 | 0 | 0 | 0 | 0 | 0 | 0 | 29 | |
| St. Stephen city..... | 305 | 303 | 0 | 0 | 0 | 1 | 0 | 1 | 1 | 302 | |
| St. Wendel township..... | 773 | 771 | 1 | 0 | 0 | 0 | 0 | 1 | 1 | 770 | |
| Sartell city (part)..... | 4,958 | 4,819 | 34 | 11 | 56 | 0 | 16 | 22 | 45 | 4,790 | |
| Sauk Centre city..... | 1,851 | 1,809 | 6 | 1 | 2 | 0 | 24 | 9 | 46 | 1,790 | |
| Sauk Centre township..... | 404 | 402 | 0 | 0 | 0 | 0 | 2 | 0 | 4 | 400 | |
| Spring Hill city..... | 34 | 34 | 0 | 0 | 0 | 0 | 0 | 0 | 0 | 34 | |
| Spring Hill township..... | 120 | 120 | 0 | 0 | 0 | 0 | 0 | 0 | 1 | 119 | |
| Waite Park city..... | 3,127 | 2,808 | 139 | 12 | 82 | 0 | 49 | 37 | 78 | 2,784 | |
| Wakefield township..... | 987 | 979 | 0 | 2 | 1 | 0 | 1 | 4 | 10 | 973 | |
| Zion township..... | 120 | 119 | 0 | 0 | 0 | 0 | 0 | 1 | 2 | 118 | |
| Steele County..... | 14,330 | 13,769 | 232 | 24 | 76 | 1 | 154 | 74 | 533 | 13,423 | |
| Aurora township..... | 213 | 211 | 0 | 0 | 0 | 1 | 1 | 0 | 1 | 211 | |
| Berlin township..... | 192 | 191 | 0 | 0 | 0 | 0 | 0 | 1 | 1 | 190 | |
| Blooming Prairie city (part)..... | 802 | 788 | 2 | 3 | 1 | 0 | 6 | 2 | 28 | 767 | |
| Blooming Prairie township..... | 163 | 163 | 0 | 0 | 0 | 0 | 0 | 0 | 1 | 162 | |
| Clinton Falls township..... | 153 | 151 | 0 | 0 | 1 | 0 | 1 | 1 | 1 | 151 | |
| Deerfield township..... | 192 | 192 | 0 | 0 | 0 | 0 | 0 | 0 | 2 | 190 | |
| Ellendale city..... | 296 | 294 | 0 | 0 | 0 | 0 | 2 | 0 | 4 | 292 | |
| Havana township..... | 219 | 219 | 0 | 0 | 0 | 0 | 0 | 0 | 2 | 217 | |
| Lemond township..... | 190 | 189 | 0 | 0 | 0 | 0 | 1 | 0 | 2 | 187 | |
| Medford city..... | 450 | 443 | 1 | 0 | 1 | 0 | 3 | 2 | 13 | 434 | |
| Medford township..... | 300 | 295 | 0 | 1 | 0 | 0 | 3 | 1 | 17 | 282 | |
| Meriden township..... | 228 | 227 | 0 | 1 | 0 | 0 | 0 | 0 | 4 | 224 | |
| Merton township..... | 144 | 143 | 0 | 0 | 0 | 0 | 0 | 1 | 0 | 143 | |
| Owatonna city..... | 10,068 | 9,552 | 228 | 19 | 71 | 0 | 135 | 63 | 453 | 9,263 | |
| Owatonna township..... | 249 | 244 | 1 | 0 | 0 | 0 | 2 | 2 | 3 | 243 | |
| Somerset township..... | 299 | 297 | 0 | 0 | 1 | 0 | 0 | 1 | 0 | 297 | |
| Summit township..... | 172 | 170 | 0 | 0 | 1 | 0 | 1 | 0 | 1 | 170 | |
| Stevens County..... | 3,726 | 3,581 | 22 | 30 | 32 | 1 | 30 | 30 | 72 | 3,544 | |
| Alberta city..... | 41 | 41 | 0 | 0 | 0 | 0 | 0 | 0 | 0 | 41 | |
| Baker township..... | 48 | 48 | 0 | 0 | 0 | 0 | 0 | 0 | 0 | 48 | |
| Chokio city..... | 207 | 204 | 0 | 0 | 0 | 0 | 2 | 1 | 2 | 204 | |
| Darnen township..... | 94 | 92 | 0 | 1 | 0 | 0 | 1 | 0 | 6 | 87 | |
| Donnelly city..... | 113 | 113 | 0 | 0 | 0 | 0 | 0 | 0 | 0 | 113 | |
| Donnelly township..... | 45 | 45 | 0 | 0 | 0 | 0 | 0 | 0 | 1 | 44 | |
| Eldorado township..... | 36 | 35 | 1 | 0 | 0 | 0 | 0 | 0 | 0 | 35 | |
| Everglade township..... | 41 | 41 | 0 | 0 | 0 | 0 | 0 | 0 | 0 | 41 | |
| Framnas township..... | 119 | 117 | 0 | 0 | 0 | 0 | 1 | 1 | 0 | 117 | |
| Hancock city..... | 302 | 297 | 0 | 1 | 1 | 0 | 3 | 0 | 7 | 293 | |
| Hodges township..... | 96 | 92 | 0 | 0 | 0 | 0 | 2 | 2 | 2 | 92 | |
| Horton township..... | 61 | 60 | 0 | 0 | 0 | 0 | 1 | 0 | 1 | 60 | |
| Moore township..... | 82 | 79 | 0 | 0 | 0 | 0 | 2 | 1 | 5 | 76 | |
| Morris city..... | 1,986 | 1,871 | 21 | 26 | 29 | 1 | 14 | 24 | 43 | 1,848 | |
| Morris township..... | 144 | 139 | 0 | 1 | 2 | 0 | 2 | 0 | 2 | 139 | |
| Pepperton township..... | 52 | 50 | 0 | 1 | 0 | 0 | 0 | 1 | 0 | 50 | |
| Rendsville township..... | 65 | 65 | 0 | 0 | 0 | 0 | 0 | 0 | 0 | 65 | |
| Scott township..... | 52 | 51 | 0 | 0 | 0 | 0 | 1 | 0 | 1 | 51 | |
| Stevens township..... | 28 | 27 | 0 | 0 | 0 | 0 | 1 | 0 | 1 | 27 | |
| Swan Lake township..... | 82 | 82 | 0 | 0 | 0 | 0 | 0 | 0 | 0 | 82 | |
| Synnes township..... | 32 | 32 | 0 | 0 | 0 | 0 | 0 | 0 | 1 | 31 | |
| Swift County..... | 4,236 | 4,160 | 16 | 14 | 3 | 1 | 28 | 14 | 81 | 4,113 | |
| Appleton city..... | 677 | 656 | 6 | 8 | 0 | 0 | 6 | 1 | 10 | 653 | |
| Appleton township..... | 87 | 83 | 2 | 1 | 1 | 0 | 0 | 0 | 0 | 83 | |
| Benson city..... | 1,469 | 1,445 | 6 | 4 | 2 | 1 | 6 | 5 | 23 | 1,432 | |
| Benson township..... | 125 | 125 | 0 | 0 | 0 | 0 | 0 | 0 | 0 | 125 | |
| Camp Lake township..... | 91 | 91 | 0 | 0 | 0 | 0 | 0 | 0 | 0 | 91 | |
| Cashel township..... | 59 | 55 | 0 | 0 | 0 | 0 | 4 | 0 | 5 | 54 | |
| Clontarf city..... | 64 | 64 | 0 | 0 | 0 | 0 | 0 | 0 | 0 | 64 | |

Table 13.

Occupied Housing Units (Households) by Race and Hispanic or Latino Origin of Householder: 2010—Con.

[For information on confidentiality protection, nonsampling error, and definitions, see Selected Appendixes at <www.census.gov/prod/cen2010/cph-1-a.pdf>]

| State County County Subdivision Place | Total occupied housing units | Race of householder | | | | | | | House- holder Hispanic or Latino (of any race) | House- holder White alone, not Hispanic or Latino |
|--|---------------------------------------|---------------------|---------------------------------|---|-------|--|--------------------|-------------------------|--|--|
| | | One race | | | | | | Two or More Races | | |
| | | White | Black or African American | American Indian and Alaska Native | Asian | Native Hawaiian and Other Pacific Islander | Some Other Race | | | |
| Swift County—Con. | | | | | | | | | | |
| Clontarf township..... | 37 | 37 | 0 | 0 | 0 | 0 | 0 | 0 | 0 | 37 |
| Danvers city..... | 40 | 40 | 0 | 0 | 0 | 0 | 0 | 0 | 0 | 40 |
| De Graff city..... | 53 | 52 | 1 | 0 | 0 | 0 | 0 | 0 | 0 | 52 |
| Dublin township..... | 58 | 58 | 0 | 0 | 0 | 0 | 0 | 0 | 1 | 57 |
| Edison township..... | 52 | 51 | 0 | 0 | 0 | 0 | 0 | 1 | 0 | 51 |
| Fairfield township..... | 49 | 49 | 0 | 0 | 0 | 0 | 0 | 0 | 0 | 49 |
| Hayes township..... | 84 | 84 | 0 | 0 | 0 | 0 | 0 | 0 | 0 | 84 |
| Hegbert township..... | 38 | 37 | 0 | 0 | 0 | 0 | 0 | 1 | 0 | 37 |
| Holloway city..... | 50 | 50 | 0 | 0 | 0 | 0 | 0 | 0 | 0 | 50 |
| Kerkhoven city..... | 329 | 324 | 0 | 0 | 0 | 0 | 4 | 1 | 25 | 304 |
| Kerkhoven township..... | 99 | 98 | 0 | 0 | 0 | 0 | 1 | 0 | 1 | 98 |
| Kildare township..... | 62 | 60 | 0 | 0 | 0 | 0 | 0 | 2 | 1 | 59 |
| Marysland township..... | 42 | 42 | 0 | 0 | 0 | 0 | 0 | 0 | 0 | 42 |
| Moyer township..... | 36 | 35 | 0 | 0 | 0 | 0 | 1 | 0 | 1 | 35 |
| Murdock city..... | 117 | 112 | 0 | 0 | 0 | 0 | 3 | 2 | 8 | 107 |
| Pillsbury township..... | 96 | 93 | 0 | 0 | 0 | 0 | 2 | 1 | 2 | 93 |
| Shible township..... | 53 | 53 | 0 | 0 | 0 | 0 | 0 | 0 | 0 | 53 |
| Six Mile Grove township..... | 62 | 62 | 0 | 0 | 0 | 0 | 0 | 0 | 0 | 62 |
| Swenoda township..... | 54 | 54 | 0 | 0 | 0 | 0 | 0 | 0 | 0 | 54 |
| Tara township..... | 36 | 35 | 1 | 0 | 0 | 0 | 0 | 0 | 0 | 35 |
| Torning township..... | 160 | 159 | 0 | 0 | 0 | 0 | 1 | 0 | 3 | 157 |
| West Bank township..... | 57 | 56 | 0 | 1 | 0 | 0 | 0 | 0 | 1 | 55 |
| Todd County..... | 9,756 | 9,497 | 23 | 33 | 20 | 11 | 110 | 62 | 262 | 9,358 |
| Bartlett township..... | 151 | 147 | 0 | 0 | 1 | 0 | 0 | 3 | 0 | 147 |
| Bertha city..... | 205 | 204 | 1 | 0 | 0 | 0 | 0 | 0 | 0 | 204 |
| Bertha township..... | 145 | 141 | 0 | 0 | 2 | 0 | 1 | 1 | 1 | 141 |
| Birchdale township..... | 347 | 343 | 0 | 0 | 1 | 0 | 1 | 2 | 1 | 343 |
| Browerville city..... | 326 | 317 | 0 | 1 | 0 | 0 | 5 | 3 | 5 | 316 |
| Bruce township..... | 221 | 220 | 0 | 0 | 0 | 0 | 0 | 1 | 1 | 220 |
| Burleene township..... | 140 | 140 | 0 | 0 | 0 | 0 | 0 | 0 | 0 | 140 |
| Burnhamville township..... | 318 | 314 | 0 | 1 | 1 | 0 | 0 | 2 | 3 | 313 |
| Burtrum city..... | 63 | 63 | 0 | 0 | 0 | 0 | 0 | 0 | 0 | 63 |
| Clarissa city..... | 291 | 288 | 1 | 0 | 0 | 0 | 0 | 2 | 2 | 286 |
| Eagle Bend city..... | 246 | 244 | 0 | 0 | 0 | 0 | 1 | 1 | 0 | 244 |
| Eagle Valley township..... | 181 | 179 | 0 | 1 | 0 | 0 | 1 | 0 | 2 | 178 |
| Fawn Lake township..... | 220 | 218 | 0 | 0 | 0 | 0 | 1 | 1 | 3 | 216 |
| Germania township..... | 147 | 143 | 0 | 1 | 0 | 0 | 0 | 3 | 0 | 143 |
| Gordon township..... | 256 | 253 | 1 | 0 | 0 | 0 | 1 | 1 | 3 | 252 |
| Grey Eagle city..... | 165 | 165 | 0 | 0 | 0 | 0 | 0 | 0 | 1 | 164 |
| Grey Eagle township..... | 278 | 278 | 0 | 0 | 0 | 0 | 0 | 0 | 1 | 277 |
| Hartford township..... | 238 | 236 | 1 | 0 | 0 | 0 | 1 | 0 | 1 | 236 |
| Hewitt city..... | 113 | 113 | 0 | 0 | 0 | 0 | 0 | 0 | 1 | 112 |
| Iona township..... | 149 | 148 | 1 | 0 | 0 | 0 | 0 | 0 | 1 | 147 |
| Kandota township..... | 280 | 276 | 0 | 1 | 0 | 0 | 0 | 3 | 0 | 276 |
| Leslie township..... | 276 | 271 | 2 | 0 | 2 | 0 | 0 | 1 | 1 | 270 |
| Little Elk township..... | 118 | 117 | 0 | 0 | 0 | 0 | 0 | 1 | 0 | 117 |
| Little Sauk township..... | 281 | 280 | 0 | 0 | 0 | 0 | 0 | 1 | 1 | 279 |
| Long Prairie city..... | 1,290 | 1,154 | 9 | 5 | 6 | 9 | 94 | 13 | 211 | 1,047 |
| Long Prairie township..... | 328 | 323 | 0 | 2 | 0 | 0 | 1 | 2 | 4 | 321 |
| Moran township..... | 201 | 198 | 1 | 2 | 0 | 0 | 0 | 0 | 0 | 198 |
| Osakis city (part)..... | 61 | 61 | 0 | 0 | 0 | 0 | 0 | 0 | 1 | 60 |
| Reynolds township..... | 236 | 233 | 0 | 0 | 0 | 0 | 0 | 3 | 1 | 232 |
| Round Prairie township..... | 253 | 251 | 0 | 0 | 1 | 0 | 0 | 1 | 0 | 251 |
| Staples city (part)..... | 937 | 905 | 5 | 13 | 5 | 1 | 0 | 8 | 6 | 900 |
| Staples township..... | 246 | 240 | 0 | 2 | 0 | 1 | 0 | 3 | 2 | 238 |
| Stowe Prairie township..... | 181 | 177 | 0 | 2 | 0 | 0 | 0 | 2 | 1 | 176 |
| Swanville city (part)..... | 1 | 1 | 0 | 0 | 0 | 0 | 0 | 0 | 0 | 1 |
| Turtle Creek township..... | 127 | 127 | 0 | 0 | 0 | 0 | 0 | 0 | 2 | 125 |
| Villard township..... | 260 | 256 | 0 | 0 | 0 | 0 | 1 | 3 | 3 | 253 |
| Ward township..... | 188 | 186 | 1 | 0 | 0 | 0 | 1 | 0 | 1 | 185 |
| West Union city..... | 42 | 42 | 0 | 0 | 0 | 0 | 0 | 0 | 0 | 42 |
| West Union township..... | 96 | 95 | 0 | 1 | 0 | 0 | 0 | 0 | 0 | 95 |
| Wykeham township..... | 154 | 150 | 0 | 1 | 1 | 0 | 1 | 1 | 2 | 150 |
| Traverse County..... | 1,524 | 1,468 | 3 | 39 | 1 | 1 | 2 | 10 | 12 | 1,462 |
| Arthur township..... | 32 | 32 | 0 | 0 | 0 | 0 | 0 | 0 | 0 | 32 |
| Browns Valley city..... | 247 | 213 | 0 | 32 | 1 | 0 | 0 | 1 | 2 | 213 |
| Clifton township..... | 29 | 29 | 0 | 0 | 0 | 0 | 0 | 0 | 0 | 29 |
| Croke township..... | 33 | 32 | 1 | 0 | 0 | 0 | 0 | 0 | 0 | 32 |
| Dollymount township..... | 26 | 25 | 0 | 0 | 0 | 0 | 0 | 1 | 1 | 24 |
| Dumont city..... | 50 | 49 | 0 | 0 | 0 | 0 | 0 | 1 | 2 | 48 |
| Folsom township..... | 52 | 51 | 0 | 0 | 0 | 0 | 0 | 1 | 0 | 51 |
| Lake Valley township..... | 96 | 96 | 0 | 0 | 0 | 0 | 0 | 0 | 0 | 96 |
| Leonardsville township..... | 40 | 40 | 0 | 0 | 0 | 0 | 0 | 0 | 0 | 40 |
| Monson township..... | 50 | 49 | 0 | 1 | 0 | 0 | 0 | 0 | 0 | 49 |
| Parnell township..... | 23 | 23 | 0 | 0 | 0 | 0 | 0 | 0 | 0 | 23 |
| Redpath township..... | 15 | 15 | 0 | 0 | 0 | 0 | 0 | 0 | 0 | 15 |

Table 13.

Occupied Housing Units (Households) by Race and Hispanic or Latino Origin of Householder: 2010—Con.

[For information on confidentiality protection, nonsampling error, and definitions, see Selected Appendixes at <www.census.gov/prod/cen2010/cph-1-a.pdf>]

| State County County Subdivision Place | Total occupied housing units | Race of householder | | | | | | | House- holder Hispanic or Latino (of any race) | House- holder White alone, not Hispanic or Latino |
|--|---------------------------------------|---------------------|---------------------------------|---|-------|--|--------------------|-------------------------|--|--|
| | | One race | | | | | | Two or More Races | | |
| | | White | Black or African American | American Indian and Alaska Native | Asian | Native Hawaiian and Other Pacific Islander | Some Other Race | | | |
| Traverse County--Con. | | | | | | | | | | |
| Tara township..... | 37 | 36 | 0 | 0 | 0 | 0 | 0 | 1 | 0 | 36 |
| Taylor township..... | 38 | 37 | 0 | 0 | 0 | 0 | 1 | 0 | 1 | 37 |
| Tintah city..... | 29 | 28 | 0 | 0 | 0 | 0 | 0 | 1 | 0 | 28 |
| Tintah township..... | 17 | 17 | 0 | 0 | 0 | 0 | 0 | 0 | 0 | 17 |
| Walls township..... | 25 | 25 | 0 | 0 | 0 | 0 | 0 | 0 | 0 | 25 |
| Wheaton city..... | 655 | 641 | 2 | 6 | 0 | 1 | 1 | 4 | 5 | 638 |
| Windsor township..... | 30 | 30 | 0 | 0 | 0 | 0 | 0 | 0 | 1 | 29 |
| Wabasha County..... | 8,822 | 8,651 | 26 | 10 | 29 | 1 | 60 | 45 | 141 | 8,578 |
| Bellechester city (part)..... | 17 | 16 | 0 | 0 | 0 | 0 | 1 | 0 | 1 | 16 |
| Chester township..... | 164 | 161 | 0 | 0 | 0 | 0 | 1 | 2 | 2 | 160 |
| Elgin city..... | 400 | 393 | 2 | 0 | 2 | 0 | 1 | 2 | 5 | 389 |
| Elgin township..... | 257 | 256 | 0 | 0 | 1 | 0 | 0 | 0 | 0 | 256 |
| Gillford township..... | 203 | 203 | 0 | 0 | 0 | 0 | 0 | 0 | 1 | 202 |
| Glasgow township..... | 96 | 96 | 0 | 0 | 0 | 0 | 0 | 0 | 0 | 96 |
| Greenfield township..... | 577 | 572 | 0 | 0 | 2 | 0 | 1 | 2 | 1 | 572 |
| Hammond city..... | 59 | 58 | 0 | 0 | 0 | 0 | 1 | 0 | 3 | 56 |
| Highland township..... | 165 | 165 | 0 | 0 | 0 | 0 | 0 | 0 | 0 | 165 |
| Hyde Park township..... | 114 | 112 | 1 | 0 | 0 | 0 | 0 | 1 | 0 | 112 |
| Kellogg city..... | 200 | 199 | 0 | 0 | 1 | 0 | 0 | 0 | 0 | 199 |
| Lake township..... | 171 | 171 | 0 | 0 | 0 | 0 | 0 | 0 | 0 | 171 |
| Lake City city (part)..... | 1,910 | 1,857 | 7 | 2 | 14 | 0 | 16 | 14 | 37 | 1,837 |
| Mazeppa city..... | 337 | 328 | 4 | 2 | 0 | 0 | 1 | 2 | 1 | 328 |
| Mazeppa township..... | 277 | 274 | 1 | 0 | 0 | 0 | 0 | 2 | 0 | 274 |
| Millville city..... | 75 | 75 | 0 | 0 | 0 | 0 | 0 | 0 | 0 | 75 |
| Minneiska city (part)..... | 29 | 28 | 0 | 0 | 0 | 0 | 0 | 1 | 0 | 28 |
| Minneiska township..... | 78 | 76 | 0 | 0 | 0 | 0 | 1 | 1 | 1 | 76 |
| Mount Pleasant township..... | 161 | 160 | 0 | 0 | 1 | 0 | 0 | 0 | 1 | 160 |
| Oakwood township..... | 145 | 145 | 0 | 0 | 0 | 0 | 0 | 0 | 1 | 144 |
| Pepin township..... | 163 | 161 | 0 | 0 | 1 | 0 | 0 | 1 | 1 | 160 |
| Plainview city..... | 1,278 | 1,234 | 2 | 3 | 2 | 1 | 32 | 4 | 68 | 1,202 |
| Plainview township..... | 167 | 165 | 0 | 0 | 2 | 0 | 0 | 0 | 1 | 164 |
| Wabasha city..... | 1,144 | 1,114 | 7 | 3 | 3 | 0 | 5 | 12 | 15 | 1,106 |
| Watopa township..... | 92 | 92 | 0 | 0 | 0 | 0 | 0 | 0 | 1 | 91 |
| West Albany township..... | 158 | 158 | 0 | 0 | 0 | 0 | 0 | 0 | 0 | 158 |
| Zumbro township..... | 301 | 300 | 1 | 0 | 0 | 0 | 0 | 0 | 1 | 299 |
| Zumbro Falls city..... | 84 | 82 | 1 | 0 | 0 | 0 | 0 | 1 | 0 | 82 |
| Wadena County..... | 5,705 | 5,599 | 26 | 18 | 8 | 0 | 12 | 42 | 39 | 5,573 |
| Aldrich city..... | 24 | 24 | 0 | 0 | 0 | 0 | 0 | 0 | 0 | 24 |
| Aldrich township..... | 172 | 171 | 0 | 1 | 0 | 0 | 0 | 0 | 0 | 171 |
| Blueberry township..... | 279 | 277 | 1 | 1 | 0 | 0 | 0 | 0 | 0 | 277 |
| Bullard township..... | 89 | 87 | 0 | 1 | 0 | 0 | 0 | 1 | 0 | 87 |
| Huntersville township..... | 48 | 47 | 0 | 0 | 0 | 0 | 0 | 1 | 0 | 47 |
| Leaf River township..... | 186 | 186 | 0 | 0 | 0 | 0 | 0 | 0 | 0 | 186 |
| Lyons township..... | 88 | 83 | 0 | 2 | 0 | 0 | 0 | 3 | 1 | 83 |
| Meadow township..... | 90 | 89 | 0 | 0 | 0 | 0 | 1 | 0 | 1 | 89 |
| Menahga city..... | 569 | 557 | 2 | 3 | 1 | 0 | 1 | 5 | 3 | 555 |
| Nimrod city..... | 34 | 34 | 0 | 0 | 0 | 0 | 0 | 0 | 0 | 34 |
| North Germany township..... | 128 | 127 | 0 | 0 | 0 | 0 | 0 | 1 | 1 | 126 |
| Orton township..... | 89 | 88 | 0 | 1 | 0 | 0 | 0 | 0 | 0 | 88 |
| Red Eye township..... | 177 | 175 | 0 | 0 | 0 | 0 | 0 | 2 | 0 | 175 |
| Rockwood township..... | 149 | 148 | 0 | 0 | 0 | 0 | 0 | 1 | 1 | 147 |
| Sebekia city..... | 321 | 317 | 2 | 1 | 0 | 0 | 0 | 1 | 4 | 313 |
| Shell River township..... | 98 | 95 | 1 | 0 | 0 | 0 | 0 | 2 | 0 | 95 |
| Staples city (part)..... | 285 | 279 | 0 | 1 | 0 | 0 | 2 | 3 | 3 | 278 |
| Thomastown township..... | 299 | 297 | 1 | 0 | 1 | 0 | 0 | 0 | 2 | 295 |
| Verndale city..... | 239 | 234 | 0 | 0 | 0 | 0 | 3 | 2 | 4 | 233 |
| Wadena city (part)..... | 1,814 | 1,769 | 18 | 4 | 5 | 0 | 5 | 13 | 15 | 1,759 |
| Wadena township..... | 344 | 338 | 1 | 1 | 1 | 0 | 0 | 3 | 3 | 335 |
| Wing River township..... | 183 | 177 | 0 | 2 | 0 | 0 | 0 | 4 | 1 | 176 |
| Waseca County..... | 7,281 | 7,117 | 43 | 15 | 24 | 2 | 49 | 31 | 166 | 7,007 |
| Alton township..... | 166 | 166 | 0 | 0 | 0 | 0 | 0 | 0 | 0 | 166 |
| Blooming Grove township..... | 198 | 197 | 0 | 0 | 0 | 1 | 0 | 0 | 2 | 195 |
| Byron township..... | 91 | 91 | 0 | 0 | 0 | 0 | 0 | 0 | 0 | 91 |
| Elysian city (part)..... | 1 | 1 | 0 | 0 | 0 | 0 | 0 | 0 | 0 | 1 |
| Freedom township..... | 134 | 133 | 0 | 0 | 0 | 0 | 1 | 0 | 1 | 133 |
| Iosco township..... | 215 | 212 | 2 | 0 | 0 | 0 | 0 | 1 | 0 | 212 |
| Janesville city..... | 889 | 878 | 3 | 1 | 2 | 1 | 2 | 2 | 10 | 870 |
| Janesville township..... | 199 | 197 | 0 | 0 | 1 | 0 | 0 | 1 | 0 | 197 |
| New Richland city..... | 487 | 481 | 1 | 1 | 1 | 0 | 2 | 1 | 7 | 477 |
| New Richland township..... | 166 | 163 | 0 | 0 | 2 | 0 | 0 | 1 | 0 | 163 |
| Otisco township..... | 226 | 223 | 0 | 0 | 0 | 0 | 1 | 2 | 1 | 223 |
| St. Mary township..... | 160 | 159 | 1 | 0 | 0 | 0 | 0 | 0 | 2 | 157 |
| Vivian township..... | 100 | 100 | 0 | 0 | 0 | 0 | 0 | 0 | 0 | 100 |
| Waldorf city..... | 100 | 100 | 0 | 0 | 0 | 0 | 0 | 0 | 0 | 100 |
| Waseca city..... | 3,504 | 3,377 | 36 | 12 | 16 | 0 | 41 | 22 | 137 | 3,287 |

Table 13.

Occupied Housing Units (Households) by Race and Hispanic or Latino Origin of Householder: 2010—Con.

[For information on confidentiality protection, nonsampling error, and definitions, see Selected Appendixes at <www.census.gov/prod/cen2010/cph-1-a.pdf>]

| State County County Subdivision Place | Total occupied housing units | Race of householder | | | | | | | Two or More Races | House- holder Hispanic or Latino (of any race) | House- holder White alone, not Hispanic or Latino |
|--|---------------------------------------|---------------------|---------------------------------|---|-------|--|--------------------|-----|-------------------------|--|--|
| | | One race | | | | | | | | | |
| | | White | Black or African American | American Indian and Alaska Native | Asian | Native Hawaiian and Other Pacific Islander | Some Other Race | | | | |
| Waseca County—Con. | | | | | | | | | | | |
| Wilton township..... | 140 | 140 | 0 | 0 | 0 | 0 | 0 | 0 | 0 | 0 | 140 |
| Woodville township..... | 505 | 499 | 0 | 1 | 2 | 0 | 2 | 1 | 6 | 495 | |
| Washington County..... | 87,859 | 81,033 | 2,214 | 277 | 2,954 | 31 | 544 | 806 | 1,862 | 79,862 | |
| Afton city..... | 1,081 | 1,045 | 1 | 4 | 23 | 1 | 1 | 6 | 7 | 1,041 | |
| Bayport city..... | 855 | 839 | 5 | 2 | 1 | 0 | 1 | 7 | 4 | 836 | |
| Baytown township..... | 642 | 634 | 1 | 1 | 5 | 0 | 0 | 1 | 2 | 632 | |
| Birchwood Village city..... | 351 | 348 | 2 | 0 | 0 | 0 | 0 | 1 | 3 | 345 | |
| Cottage Grove city..... | 11,719 | 10,688 | 366 | 43 | 391 | 8 | 114 | 109 | 360 | 10,461 | |
| Dellwood city..... | 372 | 365 | 2 | 0 | 5 | 0 | 0 | 0 | 3 | 362 | |
| Denmark township..... | 615 | 600 | 1 | 2 | 9 | 0 | 2 | 1 | 4 | 598 | |
| Forest Lake city..... | 7,014 | 6,791 | 46 | 27 | 62 | 2 | 23 | 63 | 96 | 6,725 | |
| Grant city..... | 1,464 | 1,444 | 1 | 4 | 11 | 0 | 1 | 3 | 14 | 1,431 | |
| Grey Cloud Island township..... | 114 | 112 | 1 | 0 | 1 | 0 | 0 | 0 | 1 | 111 | |
| Hastings city (part)..... | 0 | 0 | 0 | 0 | 0 | 0 | 0 | 0 | 0 | 0 | |
| Hugo city..... | 4,990 | 4,775 | 30 | 16 | 99 | 1 | 21 | 48 | 74 | 4,728 | |
| Lake Elmo city..... | 2,779 | 2,654 | 17 | 8 | 50 | 1 | 17 | 32 | 57 | 2,619 | |
| Lakeland city..... | 681 | 673 | 0 | 2 | 2 | 0 | 2 | 2 | 6 | 669 | |
| Lakeland Shores city..... | 117 | 117 | 0 | 0 | 0 | 0 | 0 | 0 | 1 | 116 | |
| Lake St. Croix Beach city..... | 458 | 442 | 1 | 1 | 1 | 0 | 3 | 10 | 11 | 435 | |
| Landfall city..... | 265 | 215 | 3 | 9 | 9 | 0 | 25 | 4 | 40 | 204 | |
| Mahtomedi city..... | 2,827 | 2,737 | 44 | 6 | 17 | 3 | 1 | 19 | 18 | 2,720 | |
| Marine on St. Croix city..... | 302 | 301 | 0 | 0 | 0 | 0 | 1 | 0 | 2 | 300 | |
| May township..... | 1,083 | 1,065 | 4 | 2 | 5 | 0 | 1 | 6 | 7 | 1,059 | |
| Newport city..... | 1,354 | 1,233 | 42 | 11 | 30 | 1 | 25 | 12 | 52 | 1,209 | |
| Oakdale city..... | 10,948 | 9,737 | 483 | 39 | 473 | 5 | 89 | 122 | 301 | 9,563 | |
| Oak Park Heights city..... | 1,842 | 1,786 | 7 | 6 | 23 | 0 | 6 | 14 | 25 | 1,770 | |
| Pine Springs city..... | 144 | 136 | 3 | 0 | 4 | 0 | 0 | 1 | 1 | 135 | |
| St. Marys Point city..... | 149 | 146 | 0 | 0 | 1 | 0 | 0 | 2 | 0 | 146 | |
| St. Paul Park city..... | 1,970 | 1,850 | 34 | 7 | 37 | 1 | 25 | 16 | 80 | 1,797 | |
| Scandia city..... | 1,499 | 1,477 | 1 | 3 | 3 | 0 | 3 | 12 | 13 | 1,470 | |
| Stillwater city..... | 7,075 | 6,877 | 35 | 18 | 59 | 3 | 27 | 56 | 80 | 6,828 | |
| Stillwater township..... | 856 | 840 | 1 | 4 | 7 | 0 | 0 | 4 | 3 | 838 | |
| West Lakeland township..... | 1,283 | 1,238 | 6 | 5 | 26 | 0 | 2 | 6 | 14 | 1,228 | |
| White Bear Lake city (part)..... | 198 | 194 | 3 | 0 | 1 | 0 | 0 | 0 | 0 | 194 | |
| Willernie city..... | 218 | 206 | 2 | 0 | 1 | 0 | 3 | 6 | 4 | 205 | |
| Woodbury city..... | 22,594 | 19,468 | 1,072 | 57 | 1,598 | 5 | 151 | 243 | 579 | 19,087 | |
| Watsonwan County..... | 4,520 | 4,149 | 26 | 11 | 25 | 1 | 284 | 24 | 569 | 3,885 | |
| Adrian township..... | 69 | 68 | 0 | 0 | 0 | 0 | 1 | 0 | 1 | 68 | |
| Antrim township..... | 99 | 99 | 0 | 0 | 0 | 0 | 0 | 0 | 1 | 98 | |
| Butterfield city..... | 220 | 181 | 1 | 1 | 13 | 1 | 21 | 2 | 38 | 167 | |
| Butterfield township..... | 90 | 90 | 0 | 0 | 0 | 0 | 0 | 0 | 0 | 90 | |
| Darfur city..... | 49 | 47 | 0 | 0 | 0 | 0 | 1 | 1 | 2 | 46 | |
| Fieldon township..... | 86 | 85 | 0 | 0 | 0 | 0 | 0 | 1 | 1 | 85 | |
| La Salle city..... | 42 | 42 | 0 | 0 | 0 | 0 | 0 | 0 | 0 | 42 | |
| Lewisville city..... | 101 | 97 | 2 | 0 | 1 | 0 | 0 | 1 | 7 | 90 | |
| Long Lake township..... | 146 | 146 | 0 | 0 | 0 | 0 | 0 | 0 | 1 | 145 | |
| Madelia city..... | 900 | 798 | 13 | 0 | 1 | 0 | 81 | 7 | 160 | 725 | |
| Madelia township..... | 134 | 132 | 0 | 0 | 0 | 0 | 1 | 1 | 2 | 132 | |
| Nelson township..... | 114 | 114 | 0 | 0 | 0 | 0 | 0 | 0 | 1 | 113 | |
| Odin city..... | 55 | 54 | 0 | 0 | 1 | 0 | 0 | 0 | 1 | 53 | |
| Odin township..... | 71 | 70 | 0 | 0 | 0 | 0 | 1 | 0 | 2 | 69 | |
| Ormsby city (part)..... | 39 | 39 | 0 | 0 | 0 | 0 | 0 | 0 | 0 | 39 | |
| Riverdale township..... | 125 | 122 | 1 | 0 | 1 | 0 | 1 | 0 | 2 | 121 | |
| Rosendale township..... | 122 | 121 | 0 | 1 | 0 | 0 | 0 | 0 | 0 | 121 | |
| St. James city..... | 1,839 | 1,631 | 9 | 9 | 8 | 0 | 173 | 9 | 344 | 1,470 | |
| St. James township..... | 108 | 106 | 0 | 0 | 0 | 0 | 2 | 0 | 2 | 106 | |
| South Branch township..... | 111 | 107 | 0 | 0 | 0 | 0 | 2 | 2 | 4 | 105 | |
| Wilkin County..... | 2,690 | 2,647 | 2 | 17 | 5 | 0 | 6 | 13 | 24 | 2,630 | |
| Akron township..... | 45 | 45 | 0 | 0 | 0 | 0 | 0 | 0 | 0 | 45 | |
| Andrea township..... | 22 | 21 | 0 | 0 | 1 | 0 | 0 | 0 | 0 | 21 | |
| Atherton township..... | 53 | 53 | 0 | 0 | 0 | 0 | 0 | 0 | 0 | 53 | |
| Bradford township..... | 33 | 33 | 0 | 0 | 0 | 0 | 0 | 0 | 0 | 33 | |
| Brandrup township..... | 51 | 50 | 0 | 0 | 0 | 0 | 1 | 0 | 1 | 50 | |
| Breckenridge city..... | 1,445 | 1,412 | 1 | 13 | 4 | 0 | 4 | 11 | 19 | 1,398 | |
| Breckenridge township..... | 88 | 87 | 0 | 0 | 0 | 0 | 0 | 1 | 0 | 87 | |
| Campbell city..... | 72 | 71 | 1 | 0 | 0 | 0 | 0 | 0 | 1 | 70 | |
| Campbell township..... | 27 | 26 | 0 | 0 | 0 | 0 | 1 | 0 | 1 | 26 | |
| Champion township..... | 26 | 26 | 0 | 0 | 0 | 0 | 0 | 0 | 0 | 26 | |
| Connelly township..... | 43 | 43 | 0 | 0 | 0 | 0 | 0 | 0 | 0 | 43 | |
| Deerhorn township..... | 39 | 38 | 0 | 1 | 0 | 0 | 0 | 0 | 0 | 38 | |
| Doran city..... | 21 | 21 | 0 | 0 | 0 | 0 | 0 | 0 | 0 | 21 | |
| Foxhome city..... | 52 | 52 | 0 | 0 | 0 | 0 | 0 | 0 | 0 | 52 | |
| Foxhome township..... | 39 | 39 | 0 | 0 | 0 | 0 | 0 | 0 | 0 | 39 | |
| Kent city..... | 36 | 36 | 0 | 0 | 0 | 0 | 0 | 0 | 0 | 36 | |
| McCauleyville township..... | 26 | 26 | 0 | 0 | 0 | 0 | 0 | 0 | 0 | 26 | |

Table 13.

Occupied Housing Units (Households) by Race and Hispanic or Latino Origin of Householder: 2010—Con.

[For information on confidentiality protection, nonsampling error, and definitions, see Selected Appendixes at <www.census.gov/prod/cen2010/cph-1-a.pdf>]

| State County County Subdivision Place | Total occupied housing units | Race of householder | | | | | | | Two or More Races | House- holder Hispanic or Latino (of any race) | House- holder White alone, not Hispanic or Latino |
|--|---------------------------------------|---------------------|---------------------------------|---|-------|--|--------------------|-----|-------------------------|--|--|
| | | One race | | | | | | | | | |
| | | White | Black or African American | American Indian and Alaska Native | Asian | Native Hawaiian and Other Pacific Islander | Some Other Race | | | | |
| Wilkin County--Con. | | | | | | | | | | | |
| Manston township..... | 23 | 23 | 0 | 0 | 0 | 0 | 0 | 0 | 0 | 0 | 23 |
| Meadows township..... | 18 | 18 | 0 | 0 | 0 | 0 | 0 | 0 | 0 | 0 | 18 |
| Mitchell township..... | 29 | 29 | 0 | 0 | 0 | 0 | 0 | 0 | 0 | 0 | 29 |
| Nashua city..... | 25 | 25 | 0 | 0 | 0 | 0 | 0 | 0 | 0 | 2 | 23 |
| Nilsen township..... | 21 | 21 | 0 | 0 | 0 | 0 | 0 | 0 | 0 | 0 | 21 |
| Nordick township..... | 37 | 37 | 0 | 0 | 0 | 0 | 0 | 0 | 0 | 0 | 37 |
| Prairie View township..... | 74 | 74 | 0 | 0 | 0 | 0 | 0 | 0 | 0 | 0 | 74 |
| Roberts township..... | 42 | 42 | 0 | 0 | 0 | 0 | 0 | 0 | 0 | 0 | 42 |
| Rothsay city (part)..... | 116 | 113 | 0 | 3 | 0 | 0 | 0 | 0 | 0 | 0 | 113 |
| Sunnyside township..... | 48 | 48 | 0 | 0 | 0 | 0 | 0 | 0 | 0 | 0 | 48 |
| Tanberg township..... | 27 | 27 | 0 | 0 | 0 | 0 | 0 | 0 | 0 | 0 | 27 |
| Tenney city..... | 2 | 2 | 0 | 0 | 0 | 0 | 0 | 0 | 0 | 0 | 2 |
| Wolverton city..... | 58 | 57 | 0 | 0 | 0 | 0 | 0 | 1 | 0 | 0 | 57 |
| Wolverton township..... | 52 | 52 | 0 | 0 | 0 | 0 | 0 | 0 | 0 | 0 | 52 |
| Winona County..... | 19,554 | 18,924 | 158 | 50 | 220 | 0 | 83 | 119 | 255 | 18,763 | |
| Altura city..... | 180 | 179 | 0 | 0 | 0 | 0 | 1 | 0 | 9 | 171 | |
| Dakota city..... | 137 | 137 | 0 | 0 | 0 | 0 | 0 | 0 | 0 | 137 | |
| Dresbach township..... | 174 | 171 | 0 | 1 | 2 | 0 | 0 | 0 | 2 | 169 | |
| Elba city..... | 70 | 70 | 0 | 0 | 0 | 0 | 0 | 0 | 1 | 69 | |
| Elba township..... | 107 | 106 | 0 | 0 | 0 | 0 | 0 | 1 | 2 | 104 | |
| Fremont township..... | 128 | 128 | 0 | 0 | 0 | 0 | 0 | 0 | 1 | 127 | |
| Goodview city..... | 1,660 | 1,622 | 10 | 2 | 16 | 0 | 4 | 6 | 21 | 1,606 | |
| Hart township..... | 122 | 121 | 0 | 0 | 0 | 0 | 1 | 0 | 1 | 121 | |
| Hillsdale township..... | 331 | 320 | 0 | 1 | 3 | 0 | 6 | 1 | 11 | 315 | |
| Homer township..... | 546 | 539 | 1 | 2 | 2 | 0 | 1 | 1 | 2 | 538 | |
| Homer CDP..... | 76 | 74 | 1 | 1 | 0 | 0 | 0 | 0 | 0 | 74 | |
| La Crescent city (part)..... | 0 | 0 | 0 | 0 | 0 | 0 | 0 | 0 | 0 | 0 | |
| Lewiston city..... | 600 | 587 | 3 | 2 | 3 | 0 | 3 | 2 | 6 | 584 | |
| Minneiska city (part)..... | 28 | 28 | 0 | 0 | 0 | 0 | 0 | 0 | 0 | 28 | |
| Minnesota City city..... | 81 | 81 | 0 | 0 | 0 | 0 | 0 | 0 | 0 | 81 | |
| Mount Vernon township..... | 109 | 107 | 0 | 0 | 0 | 0 | 2 | 0 | 5 | 104 | |
| New Hartford township..... | 326 | 316 | 1 | 0 | 2 | 0 | 2 | 5 | 3 | 315 | |
| Norton township..... | 188 | 184 | 0 | 0 | 1 | 0 | 2 | 1 | 6 | 180 | |
| Pleasant Hill township..... | 204 | 204 | 0 | 0 | 0 | 0 | 0 | 0 | 0 | 204 | |
| Richmond township..... | 287 | 284 | 1 | 0 | 0 | 0 | 1 | 1 | 1 | 284 | |
| Rollingstone city..... | 254 | 252 | 0 | 1 | 1 | 0 | 0 | 0 | 0 | 252 | |
| Rollingstone township..... | 295 | 291 | 0 | 0 | 3 | 0 | 1 | 0 | 1 | 290 | |
| St. Charles city..... | 1,416 | 1,346 | 2 | 5 | 30 | 0 | 25 | 8 | 65 | 1,309 | |
| St. Charles township..... | 202 | 202 | 0 | 0 | 0 | 0 | 0 | 0 | 3 | 199 | |
| Saratoga township..... | 192 | 188 | 0 | 1 | 1 | 0 | 0 | 2 | 0 | 188 | |
| Stockton city..... | 260 | 257 | 0 | 0 | 2 | 0 | 0 | 1 | 1 | 256 | |
| Utica city..... | 105 | 100 | 0 | 2 | 0 | 0 | 0 | 3 | 4 | 96 | |
| Utica township..... | 211 | 207 | 1 | 1 | 0 | 0 | 0 | 2 | 4 | 205 | |
| Warren township..... | 227 | 225 | 0 | 0 | 1 | 0 | 1 | 0 | 2 | 224 | |
| Whitewater township..... | 76 | 72 | 1 | 0 | 0 | 0 | 1 | 2 | 2 | 72 | |
| Wilson township..... | 442 | 436 | 0 | 2 | 1 | 0 | 1 | 2 | 1 | 436 | |
| Winona city..... | 10,449 | 10,018 | 138 | 30 | 151 | 0 | 31 | 81 | 101 | 9,953 | |
| Wiscoy township..... | 147 | 146 | 0 | 0 | 1 | 0 | 0 | 0 | 0 | 146 | |
| Wright County..... | 44,473 | 43,168 | 337 | 129 | 338 | 11 | 229 | 261 | 666 | 42,771 | |
| Albertville city..... | 2,377 | 2,248 | 43 | 10 | 44 | 2 | 10 | 20 | 40 | 2,222 | |
| Albion township..... | 447 | 446 | 0 | 0 | 1 | 0 | 0 | 0 | 1 | 445 | |
| Annandale city..... | 1,338 | 1,303 | 7 | 2 | 2 | 0 | 12 | 12 | 27 | 1,293 | |
| Buffalo city..... | 5,699 | 5,532 | 33 | 20 | 38 | 2 | 28 | 46 | 91 | 5,476 | |
| Buffalo township..... | 623 | 618 | 1 | 0 | 2 | 0 | 2 | 0 | 5 | 615 | |
| Chatham township..... | 416 | 415 | 1 | 0 | 0 | 0 | 0 | 0 | 4 | 411 | |
| Clearwater city (part)..... | 680 | 663 | 7 | 3 | 2 | 0 | 1 | 4 | 11 | 654 | |
| Clearwater township..... | 483 | 479 | 0 | 1 | 1 | 0 | 1 | 1 | 5 | 476 | |
| Cokato city..... | 1,000 | 962 | 3 | 7 | 4 | 1 | 17 | 6 | 32 | 948 | |
| Cokato township..... | 373 | 367 | 0 | 2 | 0 | 0 | 2 | 2 | 4 | 366 | |
| Corinna township..... | 930 | 919 | 5 | 1 | 1 | 0 | 1 | 3 | 3 | 918 | |
| Dayton city (part)..... | 19 | 19 | 0 | 0 | 0 | 0 | 0 | 0 | 1 | 18 | |
| Delano city..... | 1,958 | 1,907 | 9 | 10 | 11 | 0 | 8 | 13 | 18 | 1,898 | |
| Franklin township..... | 974 | 963 | 2 | 2 | 2 | 0 | 1 | 4 | 9 | 955 | |
| French Lake township..... | 428 | 424 | 1 | 0 | 1 | 0 | 1 | 1 | 0 | 424 | |
| Hanover city (part)..... | 730 | 713 | 5 | 1 | 4 | 0 | 1 | 6 | 5 | 710 | |
| Howard Lake city..... | 786 | 772 | 2 | 0 | 3 | 0 | 7 | 2 | 30 | 750 | |
| Maple Lake city..... | 773 | 758 | 5 | 1 | 3 | 0 | 1 | 5 | 6 | 754 | |
| Maple Lake township..... | 755 | 746 | 1 | 1 | 1 | 0 | 1 | 5 | 3 | 744 | |
| Marysville township..... | 773 | 764 | 2 | 2 | 0 | 1 | 2 | 2 | 17 | 750 | |
| Middleville township..... | 346 | 345 | 0 | 1 | 0 | 0 | 0 | 0 | 1 | 344 | |
| Monticello city..... | 4,693 | 4,488 | 48 | 15 | 36 | 0 | 78 | 28 | 159 | 4,409 | |
| Monticello township..... | 1,126 | 1,111 | 2 | 4 | 5 | 0 | 2 | 2 | 10 | 1,104 | |
| Montrose city..... | 1,043 | 1,017 | 3 | 1 | 5 | 0 | 10 | 7 | 20 | 1,008 | |
| Otsego city..... | 4,736 | 4,544 | 63 | 13 | 56 | 4 | 21 | 35 | 69 | 4,502 | |
| Rockford city (part)..... | 1,438 | 1,381 | 14 | 12 | 14 | 0 | 3 | 14 | 14 | 1,370 | |
| Rockford township..... | 1,161 | 1,150 | 4 | 0 | 3 | 0 | 1 | 3 | 7 | 1,144 | |

Table 13.

Occupied Housing Units (Households) by Race and Hispanic or Latino Origin of Householder: 2010—Con.

[For information on confidentiality protection, nonsampling error, and definitions, see Selected Appendixes at <www.census.gov/prod/cen2010/cph-1-a.pdf>]

| State County County Subdivision Place | Total occupied housing units | Race of householder | | | | | | | Two or More Races | House- holder Hispanic or Latino (of any race) | House- holder White alone, not Hispanic or Latino |
|--|---------------------------------------|---------------------|---------------------------------|---|-------|--|--------------------|----|-------------------------|--|--|
| | | One race | | | | | | | | | |
| | | White | Black or African American | American Indian and Alaska Native | Asian | Native Hawaiian and Other Pacific Islander | Some Other Race | | | | |
| Wright County--Con. | | | | | | | | | | | |
| St. Michael city..... | 5,239 | 5,019 | 71 | 12 | 92 | 1 | 13 | 31 | 53 | 4,983 | |
| Silver Creek township..... | 847 | 837 | 1 | 3 | 2 | 0 | 1 | 3 | 4 | 833 | |
| Silver Creek CDP..... | 92 | 91 | 0 | 1 | 0 | 0 | 0 | 0 | 1 | 90 | |
| South Haven city..... | 70 | 67 | 1 | 1 | 0 | 0 | 0 | 1 | 1 | 67 | |
| Southside township..... | 613 | 611 | 0 | 0 | 0 | 0 | 0 | 2 | 3 | 609 | |
| Stockholm township..... | 303 | 301 | 0 | 0 | 1 | 0 | 1 | 0 | 0 | 301 | |
| Victor township..... | 386 | 384 | 0 | 1 | 0 | 0 | 1 | 0 | 4 | 381 | |
| Waverly city..... | 520 | 512 | 3 | 1 | 3 | 0 | 0 | 1 | 6 | 507 | |
| Woodland township..... | 390 | 383 | 0 | 2 | 1 | 0 | 2 | 2 | 3 | 382 | |
| Yellow Medicine County..... | 4,292 | 4,098 | 4 | 123 | 10 | 2 | 33 | 22 | 90 | 4,047 | |
| Burton township..... | 61 | 61 | 0 | 0 | 0 | 0 | 0 | 0 | 0 | 61 | |
| Canby city..... | 792 | 782 | 1 | 1 | 2 | 0 | 5 | 1 | 15 | 771 | |
| Clarkfield city..... | 372 | 360 | 1 | 3 | 1 | 0 | 6 | 1 | 9 | 357 | |
| Echo city..... | 111 | 106 | 0 | 2 | 1 | 0 | 1 | 1 | 2 | 106 | |
| Echo township..... | 63 | 62 | 0 | 0 | 0 | 0 | 1 | 0 | 1 | 62 | |
| Florida township..... | 51 | 51 | 0 | 0 | 0 | 0 | 0 | 0 | 0 | 51 | |
| Fortier township..... | 40 | 39 | 0 | 0 | 0 | 0 | 0 | 1 | 0 | 39 | |
| Friendship township..... | 80 | 79 | 0 | 0 | 0 | 0 | 1 | 0 | 1 | 79 | |
| Granite Falls city (part)..... | 864 | 796 | 1 | 44 | 5 | 0 | 10 | 8 | 24 | 785 | |
| Hammer township..... | 77 | 77 | 0 | 0 | 0 | 0 | 0 | 0 | 0 | 77 | |
| Hanley Falls city..... | 107 | 101 | 1 | 1 | 0 | 1 | 3 | 0 | 21 | 84 | |
| Hazel Run city..... | 27 | 27 | 0 | 0 | 0 | 0 | 0 | 0 | 0 | 27 | |
| Hazel Run township..... | 72 | 69 | 0 | 0 | 1 | 0 | 0 | 2 | 0 | 69 | |
| Lisbon township..... | 80 | 80 | 0 | 0 | 0 | 0 | 0 | 0 | 0 | 80 | |
| Minnesota Falls township..... | 166 | 99 | 0 | 62 | 0 | 0 | 0 | 5 | 2 | 98 | |
| Norman township..... | 101 | 101 | 0 | 0 | 0 | 0 | 0 | 0 | 0 | 101 | |
| Normania township..... | 74 | 73 | 0 | 0 | 0 | 0 | 1 | 0 | 1 | 73 | |
| Omro township..... | 59 | 58 | 0 | 0 | 0 | 0 | 1 | 0 | 1 | 58 | |
| Oshkosh township..... | 82 | 82 | 0 | 0 | 0 | 0 | 0 | 0 | 0 | 82 | |
| Porter city..... | 86 | 86 | 0 | 0 | 0 | 0 | 0 | 0 | 1 | 85 | |
| Posen township..... | 83 | 83 | 0 | 0 | 0 | 0 | 0 | 0 | 1 | 82 | |
| St. Leo city..... | 51 | 51 | 0 | 0 | 0 | 0 | 0 | 0 | 1 | 50 | |
| Sandnes township..... | 74 | 72 | 0 | 1 | 0 | 0 | 1 | 0 | 1 | 72 | |
| Sioux Agency township..... | 95 | 93 | 0 | 0 | 0 | 1 | 1 | 0 | 1 | 93 | |
| Stony Run township..... | 166 | 165 | 0 | 0 | 0 | 0 | 0 | 1 | 0 | 165 | |
| Swede Prairie township..... | 56 | 56 | 0 | 0 | 0 | 0 | 0 | 0 | 0 | 56 | |
| Tyro township..... | 70 | 70 | 0 | 0 | 0 | 0 | 0 | 0 | 0 | 70 | |
| Wergeland township..... | 66 | 66 | 0 | 0 | 0 | 0 | 0 | 0 | 0 | 66 | |
| Wood Lake city..... | 181 | 169 | 0 | 8 | 0 | 0 | 2 | 2 | 7 | 165 | |
| Wood Lake township..... | 85 | 84 | 0 | 1 | 0 | 0 | 0 | 0 | 1 | 83 | |

Table 14.

Occupied Housing Units (Households) by Race and Hispanic or Latino Origin of Householder: 2010

[For information on confidentiality protection, nonsampling error, and definitions, see Selected Appendixes at <www.census.gov/prod/cen2010/cph-1-a.pdf>]

| State County Place and County Subdivision | Total occupied housing units | Race of householder | | | | | | | House- holder Hispanic or Latino (of any race) | House- holder White alone, not Hispanic or Latino |
|---|---------------------------------------|---------------------|---------------------------------|---|--------|--|--------------------|-------------------------|--|--|
| | | One race | | | | | | Two or More Races | | |
| | | White | Black or African American | American Indian and Alaska Native | Asian | Native Hawaiian and Other Pacific Islander | Some Other Race | | | |
| Minnesota..... | 2,087,227 | 1,870,205 | 90,187 | 19,078 | 57,475 | 603 | 24,853 | 24,826 | 59,738 | 1,840,640 |
| COUNTY | | | | | | | | | | |
| Aitkin County..... | 7,299 | 7,110 | 9 | 120 | 6 | 1 | 8 | 45 | 30 | 7,093 |
| Anoka County..... | 121,227 | 110,902 | 3,883 | 726 | 3,097 | 32 | 1,096 | 1,491 | 2,657 | 109,558 |
| Becker County..... | 13,224 | 12,064 | 31 | 819 | 32 | 2 | 27 | 249 | 94 | 12,017 |
| Beltrami County..... | 16,846 | 13,722 | 70 | 2,643 | 73 | 5 | 26 | 307 | 146 | 13,653 |
| Benton County..... | 15,079 | 14,457 | 284 | 45 | 131 | 2 | 45 | 115 | 154 | 14,358 |
| Big Stone County..... | 2,293 | 2,276 | 4 | 4 | 1 | 0 | 3 | 5 | 9 | 2,270 |
| Blue Earth County..... | 24,445 | 23,261 | 427 | 65 | 376 | 3 | 105 | 208 | 389 | 23,004 |
| Brown County..... | 10,782 | 10,637 | 15 | 5 | 33 | 0 | 56 | 36 | 184 | 10,513 |
| Carlton County..... | 13,538 | 12,586 | 14 | 711 | 24 | 2 | 12 | 189 | 85 | 12,529 |
| Carver County..... | 32,891 | 31,294 | 320 | 69 | 656 | 6 | 326 | 220 | 821 | 30,848 |
| Cass County..... | 11,948 | 10,761 | 12 | 996 | 22 | 1 | 13 | 143 | 59 | 10,729 |
| Chippewa County..... | 5,241 | 5,035 | 18 | 46 | 19 | 19 | 86 | 18 | 159 | 4,966 |
| Chisago County..... | 19,470 | 19,076 | 73 | 76 | 85 | 2 | 36 | 122 | 163 | 18,957 |
| Clay County..... | 22,279 | 21,112 | 250 | 250 | 238 | 7 | 162 | 260 | 505 | 20,809 |
| Clearwater County..... | 3,527 | 3,208 | 5 | 247 | 3 | 0 | 3 | 61 | 16 | 3,199 |
| Cook County..... | 2,494 | 2,221 | 9 | 215 | 8 | 1 | 4 | 36 | 19 | 2,210 |
| Cottonwood County..... | 4,857 | 4,600 | 36 | 10 | 105 | 5 | 74 | 27 | 158 | 4,531 |
| Crow Wing County..... | 26,033 | 25,478 | 90 | 149 | 76 | 5 | 34 | 201 | 171 | 25,363 |
| Dakota County..... | 152,060 | 136,034 | 5,993 | 559 | 4,973 | 61 | 2,471 | 1,969 | 6,037 | 133,011 |
| Dodge County..... | 7,460 | 7,279 | 16 | 11 | 12 | 0 | 86 | 56 | 214 | 7,170 |
| Douglas County..... | 15,289 | 15,085 | 40 | 35 | 49 | 0 | 19 | 61 | 91 | 15,023 |
| Faribault County..... | 6,236 | 6,118 | 6 | 14 | 13 | 0 | 64 | 21 | 199 | 5,997 |
| Fillmore County..... | 8,545 | 8,472 | 12 | 3 | 13 | 0 | 21 | 24 | 55 | 8,440 |
| Freeborn County..... | 13,177 | 12,628 | 51 | 26 | 70 | 5 | 309 | 88 | 691 | 12,285 |
| Goodhue County..... | 18,730 | 18,086 | 115 | 180 | 68 | 3 | 136 | 142 | 306 | 17,947 |
| Grant County..... | 2,601 | 2,563 | 5 | 4 | 7 | 0 | 7 | 15 | 21 | 2,554 |
| Hennepin County..... | 475,913 | 385,690 | 47,969 | 3,296 | 21,558 | 155 | 8,925 | 8,320 | 18,852 | 377,646 |
| Houston County..... | 7,849 | 7,761 | 25 | 12 | 18 | 1 | 2 | 30 | 29 | 7,736 |
| Hubbard County..... | 8,661 | 8,388 | 13 | 145 | 13 | 0 | 22 | 80 | 82 | 8,339 |
| Isanti County..... | 13,972 | 13,663 | 57 | 44 | 60 | 2 | 34 | 112 | 104 | 13,594 |
| Itasca County..... | 18,773 | 18,033 | 24 | 476 | 26 | 1 | 19 | 194 | 93 | 17,967 |
| Jackson County..... | 4,429 | 4,321 | 11 | 3 | 49 | 0 | 31 | 14 | 58 | 4,295 |
| Kanabec County..... | 6,413 | 6,304 | 17 | 30 | 13 | 1 | 9 | 39 | 39 | 6,275 |
| Kandiyohi County..... | 16,732 | 15,981 | 269 | 36 | 45 | 2 | 311 | 88 | 1,100 | 15,233 |
| Kittson County..... | 1,986 | 1,972 | 1 | 1 | 4 | 0 | 4 | 4 | 24 | 1,954 |
| Koochiching County..... | 5,874 | 5,663 | 18 | 111 | 12 | 1 | 5 | 64 | 26 | 5,646 |
| Lac qui Parle County..... | 3,155 | 3,117 | 4 | 5 | 7 | 2 | 12 | 8 | 30 | 3,102 |
| Lake County..... | 4,825 | 4,741 | 6 | 21 | 5 | 0 | 4 | 48 | 20 | 4,726 |
| Lake of the Woods County..... | 1,784 | 1,745 | 4 | 10 | 6 | 0 | 1 | 18 | 3 | 1,743 |
| Le Sueur County..... | 10,758 | 10,473 | 32 | 22 | 35 | 2 | 141 | 53 | 327 | 10,297 |
| Lincoln County..... | 2,574 | 2,548 | 0 | 4 | 1 | 0 | 11 | 10 | 17 | 2,542 |
| Lyon County..... | 10,227 | 9,576 | 198 | 29 | 178 | 3 | 177 | 66 | 381 | 9,396 |
| McLeod County..... | 14,639 | 14,279 | 60 | 23 | 68 | 6 | 137 | 66 | 423 | 14,009 |
| Mahnomen County..... | 2,019 | 1,194 | 3 | 682 | 1 | 0 | 1 | 138 | 17 | 1,192 |
| Marshall County..... | 3,981 | 3,911 | 6 | 13 | 2 | 0 | 37 | 12 | 76 | 3,874 |
| Martin County..... | 9,035 | 8,855 | 14 | 18 | 27 | 0 | 75 | 46 | 184 | 8,767 |
| Meeker County..... | 9,176 | 9,029 | 15 | 9 | 15 | 2 | 76 | 30 | 178 | 8,934 |
| Mille Lacs County..... | 10,166 | 9,539 | 19 | 467 | 22 | 1 | 19 | 99 | 87 | 9,489 |
| Morrison County..... | 13,080 | 12,918 | 27 | 24 | 14 | 4 | 23 | 70 | 98 | 12,848 |
| Mower County..... | 15,828 | 14,919 | 220 | 29 | 210 | 10 | 316 | 124 | 952 | 14,328 |
| Murray County..... | 3,717 | 3,661 | 2 | 4 | 10 | 1 | 26 | 13 | 57 | 3,635 |
| Nicollet County..... | 12,201 | 11,738 | 158 | 23 | 100 | 0 | 111 | 71 | 291 | 11,575 |
| Nobles County..... | 7,946 | 6,727 | 235 | 31 | 277 | 2 | 603 | 71 | 1,022 | 6,356 |
| Norman County..... | 2,863 | 2,757 | 2 | 38 | 3 | 0 | 23 | 40 | 72 | 2,712 |
| Olmsted County..... | 57,080 | 51,468 | 1,966 | 98 | 2,398 | 18 | 604 | 528 | 1,547 | 50,607 |
| Otter Tail County..... | 24,055 | 23,495 | 104 | 96 | 67 | 9 | 139 | 145 | 340 | 23,314 |
| Pennington County..... | 5,836 | 5,596 | 65 | 64 | 29 | 1 | 30 | 51 | 82 | 5,552 |
| Pine County..... | 11,373 | 10,923 | 29 | 255 | 21 | 4 | 23 | 118 | 96 | 10,866 |
| Pipestone County..... | 4,054 | 3,862 | 20 | 44 | 26 | 0 | 60 | 42 | 94 | 3,841 |
| Polk County..... | 12,704 | 12,170 | 63 | 142 | 31 | 0 | 140 | 158 | 448 | 11,909 |
| Pope County..... | 4,736 | 4,684 | 8 | 9 | 10 | 0 | 7 | 18 | 21 | 4,672 |
| Ramsey County..... | 202,691 | 159,749 | 19,881 | 1,394 | 14,180 | 77 | 3,799 | 3,611 | 9,343 | 155,275 |
| Red Lake County..... | 1,737 | 1,699 | 2 | 19 | 0 | 1 | 7 | 9 | 25 | 1,683 |
| Redwood County..... | 6,580 | 6,131 | 18 | 261 | 91 | 2 | 14 | 63 | 71 | 6,090 |
| Renville County..... | 6,564 | 6,395 | 12 | 23 | 11 | 0 | 87 | 36 | 241 | 6,243 |
| Rice County..... | 22,315 | 20,984 | 328 | 53 | 286 | 11 | 471 | 182 | 1,072 | 20,466 |
| Rock County..... | 3,918 | 3,836 | 26 | 12 | 14 | 0 | 13 | 17 | 43 | 3,806 |
| Roseau County..... | 6,300 | 6,072 | 9 | 67 | 109 | 1 | 7 | 35 | 27 | 6,053 |
| St. Louis County..... | 84,783 | 80,708 | 810 | 1,498 | 544 | 15 | 107 | 1,101 | 602 | 80,313 |

Table 14.

Occupied Housing Units (Households) by Race and Hispanic or Latino Origin of Householder: 2010—Con.

[For information on confidentiality protection, nonsampling error, and definitions, see Selected Appendixes at <www.census.gov/prod/cen2010/cph-1-a.pdf>]

| State County Place and County Subdivision | Total occupied housing units | Race of householder | | | | | | | Two or More Races | House- holder Hispanic or Latino (of any race) | House- holder White alone, not Hispanic or Latino |
|---|---------------------------------------|---------------------|---------------------------------|---|-------|--|--------------------|-----|-------------------------|--|--|
| | | One race | | | | | | | | | |
| | | White | Black or African American | American Indian and Alaska Native | Asian | Native Hawaiian and Other Pacific Islander | Some Other Race | | | | |
| COUNTY—Con. | | | | | | | | | | | |
| Scott County..... | 45,108 | 40,751 | 885 | 349 | 1,908 | 23 | 682 | 510 | 1,317 | 40,197 | |
| Sherburne County..... | 30,212 | 29,132 | 343 | 113 | 268 | 3 | 115 | 238 | 349 | 28,917 | |
| Sibley County..... | 6,034 | 5,867 | 12 | 5 | 18 | 0 | 108 | 24 | 251 | 5,732 | |
| Stearns County..... | 56,232 | 53,254 | 1,277 | 152 | 750 | 17 | 432 | 350 | 922 | 52,844 | |
| Steele County..... | 14,330 | 13,769 | 232 | 24 | 76 | 1 | 154 | 74 | 533 | 13,423 | |
| Stevens County..... | 3,726 | 3,581 | 22 | 30 | 32 | 1 | 30 | 30 | 72 | 3,544 | |
| Swift County..... | 4,236 | 4,160 | 16 | 14 | 3 | 1 | 28 | 14 | 81 | 4,113 | |
| Todd County..... | 9,756 | 9,497 | 23 | 33 | 20 | 11 | 110 | 62 | 262 | 9,358 | |
| Traverse County..... | 1,524 | 1,468 | 3 | 39 | 1 | 1 | 2 | 10 | 12 | 1,462 | |
| Wabasha County..... | 8,822 | 8,651 | 26 | 10 | 29 | 1 | 60 | 45 | 141 | 8,578 | |
| Wadena County..... | 5,705 | 5,599 | 26 | 18 | 8 | 0 | 12 | 42 | 39 | 5,573 | |
| Waseca County..... | 7,281 | 7,117 | 43 | 15 | 24 | 2 | 49 | 31 | 166 | 7,007 | |
| Washington County..... | 87,859 | 81,033 | 2,214 | 277 | 2,954 | 31 | 544 | 806 | 1,862 | 79,862 | |
| Watonwan County..... | 4,520 | 4,149 | 26 | 11 | 25 | 1 | 284 | 24 | 569 | 3,885 | |
| Wilkin County..... | 2,690 | 2,647 | 2 | 17 | 5 | 0 | 6 | 13 | 24 | 2,630 | |
| Winona County..... | 19,554 | 18,924 | 158 | 50 | 220 | 0 | 83 | 119 | 255 | 18,763 | |
| Wright County..... | 44,473 | 43,168 | 337 | 129 | 338 | 11 | 229 | 261 | 666 | 42,771 | |
| Yellow Medicine County..... | 4,292 | 4,098 | 4 | 123 | 10 | 2 | 33 | 22 | 90 | 4,047 | |
| PLACE AND COUNTY SUBDIVISION | | | | | | | | | | | |
| Aastad township, Otter Tail County..... | 75 | 72 | 0 | 0 | 0 | 0 | 0 | 3 | 0 | 72 | |
| Acoma township, McLeod County..... | 421 | 420 | 1 | 0 | 0 | 0 | 0 | 0 | 3 | 417 | |
| Acton township, Meeker County..... | 149 | 148 | 0 | 0 | 0 | 0 | 1 | 0 | 2 | 147 | |
| Ada city, Norman County..... | 742 | 718 | 2 | 7 | 1 | 0 | 7 | 7 | 28 | 699 | |
| Adams city, Mower County..... | 304 | 301 | 0 | 0 | 0 | 0 | 1 | 2 | 3 | 299 | |
| Adams township, Mower County..... | 157 | 154 | 0 | 0 | 1 | 0 | 1 | 1 | 2 | 153 | |
| Adrian city, Nobles County..... | 491 | 475 | 5 | 0 | 3 | 0 | 3 | 5 | 9 | 473 | |
| Adrian township, Watonwan County..... | 69 | 68 | 0 | 0 | 0 | 0 | 1 | 0 | 1 | 68 | |
| Aetna township, Pipestone County..... | 71 | 70 | 0 | 0 | 0 | 0 | 1 | 0 | 1 | 70 | |
| Afton city, Washington County..... | 1,081 | 1,045 | 1 | 4 | 23 | 1 | 1 | 6 | 7 | 1,041 | |
| Agassiz township, Lac qui Parle County..... | 39 | 39 | 0 | 0 | 0 | 0 | 0 | 0 | 0 | 39 | |
| Agder township, Marshall County..... | 39 | 39 | 0 | 0 | 0 | 0 | 0 | 0 | 0 | 39 | |
| Agram township, Morrison County..... | 196 | 195 | 0 | 1 | 0 | 0 | 0 | 0 | 0 | 195 | |
| Aitkin city, Aitkin County..... | 936 | 924 | 0 | 6 | 1 | 0 | 1 | 4 | 2 | 924 | |
| Aitkin township, Aitkin County..... | 353 | 348 | 0 | 2 | 0 | 0 | 0 | 3 | 1 | 347 | |
| Akeley city, Hubbard County..... | 185 | 181 | 0 | 0 | 0 | 0 | 0 | 4 | 1 | 180 | |
| Akeley township, Hubbard County..... | 244 | 239 | 0 | 0 | 0 | 0 | 0 | 5 | 2 | 239 | |
| Akron township, Big Stone County..... | 74 | 74 | 0 | 0 | 0 | 0 | 0 | 0 | 0 | 74 | |
| Akron township, Wilkin County..... | 45 | 45 | 0 | 0 | 0 | 0 | 0 | 0 | 0 | 45 | |
| Alango township, St. Louis County..... | 112 | 107 | 0 | 2 | 0 | 0 | 0 | 3 | 0 | 107 | |
| Alaska township, Beltrami County..... | 92 | 87 | 0 | 4 | 0 | 0 | 0 | 1 | 0 | 87 | |
| Alba township, Jackson County..... | 74 | 74 | 0 | 0 | 0 | 0 | 0 | 0 | 0 | 74 | |
| Albany city, Stearns County..... | 1,030 | 1,020 | 1 | 1 | 1 | 0 | 3 | 4 | 4 | 1,020 | |
| Albany township, Stearns County..... | 334 | 333 | 0 | 0 | 0 | 0 | 0 | 1 | 0 | 333 | |
| Alberta township, Benton County..... | 280 | 276 | 0 | 1 | 0 | 0 | 1 | 2 | 2 | 274 | |
| Alberta city, Stevens County..... | 41 | 41 | 0 | 0 | 0 | 0 | 0 | 0 | 0 | 41 | |
| Albert Lea city, Freeborn County..... | 7,774 | 7,293 | 47 | 20 | 62 | 5 | 277 | 70 | 605 | 6,999 | |
| Albert Lea township, Freeborn County..... | 278 | 272 | 1 | 0 | 0 | 0 | 3 | 2 | 8 | 268 | |
| Albertville city, Wright County..... | 2,377 | 2,248 | 43 | 10 | 44 | 2 | 10 | 20 | 40 | 2,222 | |
| Albin township, Brown County..... | 132 | 131 | 0 | 0 | 0 | 0 | 0 | 1 | 0 | 131 | |
| Albion township, Wright County..... | 447 | 446 | 0 | 0 | 1 | 0 | 0 | 0 | 1 | 445 | |
| Alborn township, St. Louis County..... | 175 | 161 | 0 | 9 | 1 | 0 | 0 | 4 | 0 | 161 | |
| Alden city, Freeborn County..... | 268 | 266 | 0 | 1 | 0 | 0 | 1 | 0 | 5 | 262 | |
| Alden township, Freeborn County..... | 120 | 119 | 0 | 0 | 1 | 0 | 0 | 0 | 0 | 119 | |
| Alden township, St. Louis County..... | 85 | 82 | 0 | 3 | 0 | 0 | 0 | 0 | 0 | 82 | |
| Aldrich city, Wadena County..... | 24 | 24 | 0 | 0 | 0 | 0 | 0 | 0 | 0 | 24 | |
| Aldrich township, Wadena County..... | 172 | 171 | 0 | 1 | 0 | 0 | 0 | 0 | 0 | 171 | |
| Alexandria city, Douglas County..... | 5,298 | 5,176 | 28 | 19 | 30 | 0 | 14 | 31 | 55 | 5,143 | |
| Alexandria township, Douglas County..... | 1,508 | 1,486 | 3 | 4 | 6 | 0 | 2 | 7 | 9 | 1,479 | |
| Alfsborg township, Sibley County..... | 129 | 126 | 0 | 0 | 0 | 0 | 1 | 2 | 1 | 126 | |
| Alliance township, Clay County..... | 89 | 88 | 1 | 0 | 0 | 0 | 0 | 0 | 0 | 88 | |
| Alma township, Marshall County..... | 37 | 36 | 0 | 0 | 0 | 0 | 1 | 0 | 1 | 36 | |
| Almond township, Big Stone County..... | 48 | 46 | 1 | 0 | 1 | 0 | 0 | 0 | 0 | 46 | |
| Alpha city, Jackson County..... | 47 | 45 | 0 | 0 | 1 | 0 | 1 | 0 | 1 | 45 | |
| Alta Vista township, Lincoln County..... | 74 | 74 | 0 | 0 | 0 | 0 | 0 | 0 | 0 | 74 | |
| Alton township, Waseca County..... | 166 | 166 | 0 | 0 | 0 | 0 | 0 | 0 | 0 | 166 | |
| Altona township, Pipestone County..... | 60 | 60 | 0 | 0 | 0 | 0 | 0 | 0 | 0 | 60 | |
| Altura city, Winona County..... | 180 | 179 | 0 | 0 | 0 | 0 | 1 | 0 | 9 | 171 | |
| Alvarado city, Marshall County..... | 137 | 125 | 1 | 1 | 0 | 0 | 9 | 1 | 14 | 121 | |
| Alvwood township, Itasca County..... | 21 | 21 | 0 | 0 | 0 | 0 | 0 | 0 | 0 | 21 | |
| Amador township, Chisago County..... | 311 | 306 | 1 | 0 | 1 | 0 | 2 | 1 | 3 | 305 | |

Table 14.

Occupied Housing Units (Households) by Race and Hispanic or Latino Origin of Householder: 2010—Con.

[For information on confidentiality protection, nonsampling error, and definitions, see Selected Appendixes at <www.census.gov/prod/cen2010/cph-1-a.pdf>]

| State County Place and County Subdivision | Total occupied housing units | Race of householder | | | | | | Two or More Races | House- holder Hispanic or Latino (of any race) | House- holder White alone, not Hispanic or Latino |
|---|---------------------------------------|---------------------|---------------------------------|---|-------|--|--------------------|-------------------------|--|--|
| | | One race | | | | | | | | |
| | | White | Black or African American | American Indian and Alaska Native | Asian | Native Hawaiian and Other Pacific Islander | Some Other Race | | | |
| PLACE AND COUNTY SUBDIVISION—Con. | | | | | | | | | | |
| Amboy city, Blue Earth County..... | 232 | 227 | 2 | 1 | 0 | 0 | 2 | 0 | 7 | 222 |
| Amboy township, Cottonwood County..... | 71 | 71 | 0 | 0 | 0 | 0 | 0 | 0 | 0 | 71 |
| Amherst township, Fillmore County..... | 125 | 124 | 0 | 0 | 0 | 0 | 0 | 1 | 0 | 124 |
| Amiret township, Lyon County..... | 92 | 91 | 0 | 0 | 0 | 0 | 0 | 1 | 0 | 91 |
| Amo township, Cottonwood County..... | 50 | 49 | 0 | 0 | 1 | 0 | 0 | 0 | 0 | 49 |
| Amor township, Otter Tail County..... | 192 | 186 | 1 | 1 | 1 | 1 | 0 | 2 | 0 | 186 |
| Andover city, Anoka County..... | 9,811 | 9,393 | 119 | 34 | 139 | 2 | 44 | 80 | 130 | 9,317 |
| Andover township, Polk County..... | 47 | 46 | 0 | 0 | 0 | 0 | 0 | 1 | 0 | 46 |
| Andrea township, Wilkin County..... | 22 | 21 | 0 | 0 | 1 | 0 | 0 | 0 | 0 | 21 |
| Angle township, Lake of the Woods County.. | 66 | 65 | 0 | 0 | 0 | 0 | 0 | 1 | 0 | 65 |
| Angle Inlet CDP, Lake of the Woods County | 31 | 31 | 0 | 0 | 0 | 0 | 0 | 0 | 0 | 31 |
| Angora township, St. Louis County..... | 107 | 104 | 0 | 2 | 0 | 0 | 0 | 1 | 0 | 104 |
| Angus township, Polk County..... | 34 | 34 | 0 | 0 | 0 | 0 | 0 | 0 | 0 | 34 |
| Ann township, Cottonwood County..... | 74 | 73 | 0 | 0 | 1 | 0 | 0 | 0 | 0 | 73 |
| Annandale city, Wright County..... | 1,338 | 1,303 | 7 | 2 | 2 | 0 | 12 | 12 | 27 | 1,293 |
| Ann Lake township, Kanabec County..... | 185 | 182 | 0 | 1 | 0 | 0 | 0 | 2 | 0 | 182 |
| Anoka city, Anoka County..... | 7,060 | 6,548 | 209 | 59 | 68 | 2 | 65 | 109 | 168 | 6,466 |
| Ansel township, Cass County..... | 35 | 35 | 0 | 0 | 0 | 0 | 0 | 0 | 0 | 35 |
| Anthony township, Norman County..... | 24 | 23 | 0 | 0 | 0 | 0 | 1 | 0 | 1 | 23 |
| Antrim township, Watonwan County..... | 99 | 99 | 0 | 0 | 0 | 0 | 0 | 0 | 1 | 98 |
| Appleton city, Swift County..... | 677 | 656 | 6 | 8 | 0 | 0 | 6 | 1 | 10 | 653 |
| Appleton township, Swift County..... | 87 | 83 | 2 | 1 | 1 | 0 | 0 | 0 | 0 | 83 |
| Apple Valley city, Dakota County..... | 18,875 | 16,768 | 806 | 71 | 758 | 16 | 235 | 221 | 571 | 16,485 |
| Arago township, Hubbard County..... | 271 | 269 | 0 | 2 | 0 | 0 | 0 | 0 | 1 | 268 |
| Arbo township, Itasca County..... | 357 | 353 | 1 | 0 | 0 | 0 | 0 | 3 | 1 | 352 |
| Arco city, Lincoln County..... | 37 | 36 | 0 | 0 | 0 | 0 | 1 | 0 | 0 | 36 |
| Arctander township, Kandiyohi County..... | 149 | 148 | 0 | 0 | 0 | 0 | 0 | 1 | 0 | 148 |
| Arden Hills city, Ramsey County..... | 2,957 | 2,768 | 25 | 5 | 118 | 0 | 20 | 21 | 52 | 2,736 |
| Ardenhurst township, Itasca County..... | 76 | 75 | 0 | 1 | 0 | 0 | 0 | 0 | 1 | 74 |
| Arena township, Lac qui Parle County..... | 54 | 54 | 0 | 0 | 0 | 0 | 0 | 0 | 0 | 54 |
| Arendahl township, Fillmore County..... | 121 | 120 | 1 | 0 | 0 | 0 | 0 | 0 | 0 | 120 |
| Argyle city, Marshall County..... | 261 | 257 | 0 | 0 | 0 | 0 | 4 | 0 | 6 | 255 |
| Arlington city, Sibley County..... | 911 | 886 | 1 | 0 | 4 | 0 | 19 | 1 | 48 | 856 |
| Arlington township, Sibley County..... | 202 | 201 | 0 | 0 | 0 | 0 | 1 | 0 | 1 | 201 |
| Arlone township, Pine County..... | 151 | 143 | 1 | 2 | 0 | 0 | 1 | 4 | 1 | 143 |
| Arna township, Pine County..... | 51 | 49 | 0 | 2 | 0 | 0 | 0 | 0 | 0 | 49 |
| Arnold CDP, St. Louis County..... | 1,169 | 1,143 | 2 | 10 | 4 | 0 | 0 | 10 | 7 | 1,136 |
| Arrowhead township, St. Louis County..... | 66 | 64 | 0 | 2 | 0 | 0 | 0 | 0 | 0 | 64 |
| Arthur township, Kanabec County..... | 683 | 672 | 2 | 5 | 0 | 1 | 0 | 3 | 3 | 669 |
| Arthur township, Traverse County..... | 32 | 32 | 0 | 0 | 0 | 0 | 0 | 0 | 0 | 32 |
| Artichoke township, Big Stone County..... | 34 | 34 | 0 | 0 | 0 | 0 | 0 | 0 | 0 | 34 |
| Arveson township, Kittson County..... | 35 | 35 | 0 | 0 | 0 | 0 | 0 | 0 | 0 | 35 |
| Ashby city, Grant County..... | 197 | 190 | 2 | 0 | 2 | 0 | 0 | 3 | 2 | 188 |
| Ash Lake township, Lincoln County..... | 68 | 68 | 0 | 0 | 0 | 0 | 0 | 0 | 0 | 68 |
| Ashland township, Dodge County..... | 123 | 120 | 0 | 0 | 0 | 0 | 1 | 2 | 2 | 120 |
| Ashley township, Stearns County..... | 94 | 92 | 0 | 0 | 0 | 0 | 2 | 0 | 2 | 92 |
| Askov city, Pine County..... | 171 | 167 | 0 | 1 | 0 | 0 | 0 | 3 | 1 | 167 |
| Athens township, Isanti County..... | 779 | 763 | 0 | 2 | 2 | 1 | 3 | 8 | 5 | 761 |
| Atherton township, Wilkin County..... | 53 | 53 | 0 | 0 | 0 | 0 | 0 | 0 | 0 | 53 |
| Atkinson township, Carlton County..... | 158 | 156 | 0 | 1 | 0 | 0 | 0 | 1 | 0 | 156 |
| Atlanta township, Becker County..... | 42 | 39 | 1 | 0 | 0 | 0 | 1 | 1 | 0 | 39 |
| Atwater city, Kandiyohi County..... | 468 | 460 | 0 | 0 | 0 | 0 | 8 | 0 | 10 | 458 |
| Audubon city, Becker County..... | 194 | 185 | 0 | 4 | 0 | 0 | 0 | 5 | 0 | 185 |
| Audubon township, Becker County..... | 216 | 211 | 1 | 3 | 0 | 0 | 0 | 1 | 0 | 211 |
| Augsburg township, Marshall County..... | 29 | 29 | 0 | 0 | 0 | 0 | 0 | 0 | 0 | 29 |
| Augusta township, Lac qui Parle County..... | 49 | 49 | 0 | 0 | 0 | 0 | 0 | 0 | 0 | 49 |
| Ault township, St. Louis County..... | 58 | 58 | 0 | 0 | 0 | 0 | 0 | 0 | 1 | 57 |
| Aurdal township, Otter Tail County..... | 542 | 537 | 0 | 2 | 1 | 0 | 1 | 1 | 1 | 537 |
| Aurora city, St. Louis County..... | 777 | 763 | 1 | 5 | 1 | 0 | 0 | 7 | 2 | 762 |
| Aurora township, Steele County..... | 213 | 211 | 0 | 0 | 0 | 1 | 1 | 0 | 1 | 211 |
| Austin city, Mower County..... | 10,131 | 9,317 | 203 | 23 | 197 | 10 | 278 | 103 | 873 | 8,767 |
| Austin township, Mower County..... | 411 | 403 | 2 | 0 | 2 | 0 | 2 | 2 | 5 | 400 |
| Automba township, Carlton County..... | 57 | 55 | 0 | 1 | 0 | 0 | 0 | 1 | 0 | 55 |
| Avoca city, Murray County..... | 61 | 59 | 0 | 0 | 0 | 0 | 1 | 1 | 1 | 59 |
| Avon city, Stearns County..... | 557 | 552 | 1 | 2 | 1 | 0 | 1 | 0 | 2 | 551 |
| Avon township, Stearns County..... | 797 | 788 | 1 | 2 | 0 | 0 | 3 | 3 | 10 | 783 |
| Babbitt city, St. Louis County..... | 707 | 699 | 0 | 3 | 1 | 0 | 0 | 4 | 0 | 699 |
| Backus city, Cass County..... | 112 | 110 | 0 | 1 | 0 | 0 | 0 | 1 | 0 | 110 |
| Badger township, Polk County..... | 50 | 49 | 0 | 0 | 0 | 0 | 0 | 1 | 0 | 49 |
| Badger city, Roseau County..... | 181 | 175 | 0 | 2 | 1 | 0 | 2 | 1 | 2 | 174 |

Table 14.

Occupied Housing Units (Households) by Race and Hispanic or Latino Origin of Householder: 2010—Con.

[For information on confidentiality protection, nonsampling error, and definitions, see Selected Appendixes at <www.census.gov/prod/cen2010/cph-1-a.pdf>]

| State County Place and County Subdivision | Total occupied housing units | Race of householder | | | | | | | Two or More Races | House- holder Hispanic or Latino (of any race) | House- holder White alone, not Hispanic or Latino |
|---|---------------------------------------|---------------------|---------------------------------|---|-------|--|--------------------|----|-------------------------|--|--|
| | | One race | | | | | | | | | |
| | | White | Black or African American | American Indian and Alaska Native | Asian | Native Hawaiian and Other Pacific Islander | Some Other Race | | | | |
| PLACE AND COUNTY SUBDIVISION—Con. | | | | | | | | | | | |
| Badoura township, Hubbard County..... | 56 | 56 | 0 | 0 | 0 | 0 | 0 | 0 | 0 | 0 | 56 |
| Bagley city, Clearwater County..... | 619 | 553 | 2 | 51 | 2 | 0 | 1 | 10 | 4 | 552 | |
| Baker CDP, Clay County..... | 22 | 22 | 0 | 0 | 0 | 0 | 0 | 0 | 0 | 22 | |
| Baker township, Stevens County..... | 48 | 48 | 0 | 0 | 0 | 0 | 0 | 0 | 0 | 48 | |
| Balaton city, Lyon County..... | 273 | 271 | 1 | 1 | 0 | 0 | 0 | 0 | 1 | 270 | |
| Baldwin township, Sherburne County..... | 2,334 | 2,315 | 2 | 3 | 8 | 0 | 1 | 5 | 13 | 2,303 | |
| Balkan township, St. Louis County..... | 350 | 347 | 0 | 0 | 0 | 0 | 0 | 3 | 3 | 344 | |
| Ball Bluff township, Aitkin County..... | 129 | 126 | 0 | 1 | 0 | 1 | 0 | 1 | 1 | 126 | |
| Ball Club CDP, Itasca County..... | 100 | 19 | 0 | 79 | 0 | 0 | 0 | 2 | 0 | 19 | |
| Balsam township, Aitkin County..... | 21 | 21 | 0 | 0 | 0 | 0 | 0 | 0 | 0 | 21 | |
| Balsam township, Itasca County..... | 240 | 238 | 0 | 0 | 0 | 0 | 0 | 2 | 0 | 238 | |
| Bancroft township, Freeborn County..... | 399 | 396 | 0 | 0 | 0 | 0 | 1 | 2 | 2 | 396 | |
| Bandon township, Renville County..... | 71 | 70 | 0 | 0 | 0 | 0 | 1 | 0 | 1 | 70 | |
| Bangor township, Pope County..... | 63 | 63 | 0 | 0 | 0 | 0 | 0 | 0 | 0 | 63 | |
| Barber township, Faribault County..... | 97 | 96 | 0 | 0 | 0 | 0 | 1 | 0 | 1 | 96 | |
| Barclay township, Cass County..... | 244 | 242 | 0 | 0 | 0 | 0 | 0 | 2 | 0 | 242 | |
| Barnesville city, Clay County..... | 1,013 | 999 | 3 | 3 | 0 | 1 | 1 | 6 | 3 | 998 | |
| Barnesville township, Clay County..... | 60 | 59 | 0 | 0 | 0 | 0 | 0 | 1 | 0 | 59 | |
| Barnett township, Roseau County..... | 54 | 52 | 0 | 0 | 1 | 0 | 0 | 1 | 0 | 52 | |
| Barnum city, Carlton County..... | 236 | 225 | 0 | 5 | 0 | 0 | 0 | 6 | 0 | 225 | |
| Barnum township, Carlton County..... | 421 | 416 | 0 | 2 | 0 | 0 | 0 | 3 | 6 | 411 | |
| Barrett city, Grant County..... | 161 | 161 | 0 | 0 | 0 | 0 | 0 | 0 | 1 | 160 | |
| Barry city, Big Stone County..... | 6 | 6 | 0 | 0 | 0 | 0 | 0 | 0 | 0 | 6 | |
| Barry township, Pine County..... | 221 | 187 | 0 | 31 | 0 | 0 | 1 | 2 | 2 | 186 | |
| Barsness township, Pope County..... | 56 | 56 | 0 | 0 | 0 | 0 | 0 | 0 | 0 | 56 | |
| Bartlett township, Todd County..... | 151 | 147 | 0 | 0 | 1 | 0 | 0 | 3 | 0 | 147 | |
| Barto township, Roseau County..... | 54 | 54 | 0 | 0 | 0 | 0 | 0 | 0 | 0 | 54 | |
| Bashaw township, Brown County..... | 95 | 92 | 1 | 0 | 1 | 0 | 0 | 1 | 0 | 92 | |
| Bassett township, St. Louis County..... | 23 | 20 | 0 | 3 | 0 | 0 | 0 | 0 | 0 | 20 | |
| Bath township, Freeborn County..... | 172 | 170 | 0 | 0 | 0 | 0 | 2 | 0 | 4 | 168 | |
| Battle township, Beltrami County..... | 20 | 19 | 0 | 0 | 0 | 0 | 0 | 1 | 0 | 19 | |
| Battle Lake city, Otter Tail County..... | 386 | 379 | 1 | 2 | 2 | 0 | 0 | 2 | 0 | 379 | |
| Battle Plain township, Rock County..... | 74 | 74 | 0 | 0 | 0 | 0 | 0 | 0 | 0 | 74 | |
| Baudette city, Lake of the Woods County..... | 489 | 471 | 1 | 4 | 4 | 0 | 0 | 9 | 1 | 471 | |
| Baudette township, Lake of the Woods County..... | 140 | 140 | 0 | 0 | 0 | 0 | 0 | 0 | 1 | 139 | |
| Baxter city, Crow Wing County..... | 2,963 | 2,891 | 9 | 7 | 22 | 1 | 4 | 29 | 18 | 2,878 | |
| Baxter township, Lac qui Parle County..... | 74 | 74 | 0 | 0 | 0 | 0 | 0 | 0 | 0 | 74 | |
| Bay Lake township, Crow Wing County..... | 441 | 438 | 0 | 0 | 1 | 0 | 0 | 2 | 0 | 438 | |
| Bayport city, Washington County..... | 855 | 839 | 5 | 2 | 1 | 0 | 1 | 7 | 4 | 836 | |
| Baytown township, Washington County..... | 642 | 634 | 1 | 1 | 5 | 0 | 0 | 1 | 2 | 632 | |
| Bear Creek township, Clearwater County..... | 53 | 50 | 0 | 0 | 0 | 0 | 0 | 3 | 0 | 50 | |
| Beardsley city, Big Stone County..... | 108 | 107 | 0 | 1 | 0 | 0 | 0 | 0 | 0 | 107 | |
| Bear Park township, Norman County..... | 81 | 80 | 0 | 0 | 0 | 0 | 0 | 1 | 0 | 80 | |
| Bearville township, Itasca County..... | 95 | 94 | 0 | 0 | 0 | 0 | 0 | 1 | 0 | 94 | |
| Beatty township, St. Louis County..... | 187 | 185 | 0 | 1 | 0 | 0 | 0 | 1 | 0 | 185 | |
| Beauford township, Blue Earth County..... | 158 | 158 | 0 | 0 | 0 | 0 | 0 | 0 | 0 | 158 | |
| Beaulieu CDP, Mahnomon County..... | 21 | 13 | 0 | 5 | 0 | 0 | 0 | 3 | 1 | 12 | |
| Beaulieu township, Mahnomon County..... | 41 | 28 | 0 | 9 | 0 | 0 | 0 | 4 | 1 | 27 | |
| Beaver township, Aitkin County..... | 30 | 28 | 0 | 0 | 0 | 0 | 0 | 2 | 0 | 28 | |
| Beaver township, Fillmore County..... | 95 | 95 | 0 | 0 | 0 | 0 | 0 | 0 | 0 | 95 | |
| Beaver township, Roseau County..... | 45 | 45 | 0 | 0 | 0 | 0 | 0 | 0 | 0 | 45 | |
| Beaver Bay city, Lake County..... | 84 | 77 | 1 | 3 | 0 | 0 | 0 | 3 | 0 | 77 | |
| Beaver Bay township, Lake County..... | 213 | 210 | 0 | 1 | 0 | 0 | 0 | 2 | 0 | 210 | |
| Beaver Creek city, Rock County..... | 117 | 114 | 1 | 1 | 0 | 0 | 1 | 0 | 0 | 114 | |
| Beaver Creek township, Rock County..... | 143 | 141 | 0 | 1 | 0 | 0 | 0 | 1 | 0 | 141 | |
| Beaver Falls township, Renville County..... | 82 | 79 | 0 | 0 | 0 | 0 | 1 | 2 | 1 | 79 | |
| Becker township, Cass County..... | 207 | 206 | 0 | 0 | 0 | 0 | 0 | 1 | 1 | 205 | |
| Becker city, Sherburne County..... | 1,526 | 1,493 | 7 | 3 | 8 | 0 | 4 | 11 | 17 | 1,481 | |
| Becker township, Sherburne County..... | 1,496 | 1,477 | 0 | 4 | 2 | 1 | 4 | 8 | 6 | 1,475 | |
| Bejou city, Mahnomon County..... | 37 | 30 | 0 | 6 | 0 | 0 | 0 | 1 | 0 | 30 | |
| Bejou township, Mahnomon County..... | 32 | 28 | 0 | 4 | 0 | 0 | 0 | 0 | 0 | 28 | |
| Belfast township, Murray County..... | 78 | 76 | 0 | 0 | 0 | 0 | 1 | 1 | 1 | 76 | |
| Belgium township, Polk County..... | 28 | 27 | 1 | 0 | 0 | 0 | 0 | 0 | 1 | 27 | |
| Belgrade township, Nicollet County..... | 397 | 392 | 0 | 1 | 0 | 0 | 0 | 4 | 2 | 391 | |
| Belgrade city, Stearns County..... | 312 | 309 | 0 | 2 | 0 | 0 | 0 | 1 | 1 | 309 | |
| Bellechester city..... | 75 | 72 | 0 | 0 | 0 | 0 | 3 | 0 | 4 | 71 | |
| Goodhue County (part)..... | 58 | 56 | 0 | 0 | 0 | 0 | 2 | 0 | 3 | 55 | |
| Wabasha County (part)..... | 17 | 16 | 0 | 0 | 0 | 0 | 1 | 0 | 1 | 16 | |

Table 14.

Occupied Housing Units (Households) by Race and Hispanic or Latino Origin of Householder: 2010—Con.

[For information on confidentiality protection, nonsampling error, and definitions, see Selected Appendixes at <www.census.gov/prod/cen2010/cph-1-a.pdf>]

| State County Place and County Subdivision | Total occupied housing units | Race of householder | | | | | | Two or More Races | House- holder Hispanic or Latino (of any race) | House- holder White alone, not Hispanic or Latino |
|---|---------------------------------------|---------------------|---------------------------------|---|-------|--|--------------------|-------------------------|--|--|
| | | One race | | | | | | | | |
| | | White | Black or African American | American Indian and Alaska Native | Asian | Native Hawaiian and Other Pacific Islander | Some Other Race | | | |
| PLACE AND COUNTY SUBDIVISION—Con. | | | | | | | | | | |
| Belle Creek township, Goodhue County..... | 178 | 173 | 0 | 1 | 0 | 0 | 3 | 1 | 6 | 171 |
| Belle Plaine city, Scott County..... | 2,362 | 2,286 | 18 | 5 | 17 | 0 | 16 | 20 | 35 | 2,263 |
| Belle Plaine township, Scott County..... | 310 | 302 | 2 | 3 | 3 | 0 | 0 | 0 | 1 | 301 |
| Belle Prairie township, Morrison County..... | 439 | 435 | 0 | 1 | 0 | 1 | 1 | 1 | 3 | 433 |
| Belle River township, Douglas County..... | 140 | 137 | 0 | 0 | 0 | 0 | 0 | 3 | 1 | 137 |
| Bellevue township, Morrison County..... | 385 | 382 | 0 | 0 | 1 | 0 | 1 | 1 | 1 | 382 |
| Bellingham city, Lac qui Parle County..... | 82 | 82 | 0 | 0 | 0 | 0 | 0 | 0 | 1 | 81 |
| Belmont township, Jackson County..... | 88 | 88 | 0 | 0 | 0 | 0 | 0 | 0 | 0 | 88 |
| Beltrami city, Polk County..... | 42 | 42 | 0 | 0 | 0 | 0 | 0 | 0 | 0 | 42 |
| Belvidere township, Goodhue County..... | 159 | 158 | 0 | 1 | 0 | 0 | 0 | 0 | 1 | 157 |
| Belview city, Redwood County..... | 169 | 169 | 0 | 0 | 0 | 0 | 0 | 0 | 0 | 169 |
| Bemidji city, Beltrami County..... | 5,339 | 4,639 | 44 | 468 | 43 | 2 | 12 | 131 | 64 | 4,610 |
| Bemidji township, Beltrami County..... | 1,151 | 1,059 | 4 | 57 | 3 | 0 | 1 | 27 | 5 | 1,056 |
| Bena city, Cass County..... | 43 | 11 | 0 | 28 | 0 | 0 | 0 | 4 | 0 | 11 |
| Bennington township, Mower County..... | 62 | 61 | 0 | 0 | 0 | 0 | 0 | 1 | 0 | 61 |
| Benson city, Swift County..... | 1,469 | 1,445 | 6 | 4 | 2 | 1 | 6 | 5 | 23 | 1,432 |
| Benson township, Swift County..... | 125 | 125 | 0 | 0 | 0 | 0 | 0 | 0 | 0 | 125 |
| Benton township, Carver County..... | 297 | 293 | 0 | 1 | 1 | 0 | 1 | 1 | 4 | 291 |
| Benville township, Beltrami County..... | 35 | 34 | 0 | 0 | 1 | 0 | 0 | 0 | 0 | 34 |
| Ben Wade township, Pope County..... | 92 | 90 | 0 | 0 | 1 | 0 | 0 | 1 | 0 | 90 |
| Bergen township, McLeod County..... | 362 | 361 | 0 | 1 | 0 | 0 | 0 | 0 | 6 | 355 |
| Berlin township, Steele County..... | 192 | 191 | 0 | 0 | 0 | 0 | 0 | 1 | 1 | 190 |
| Bernadotte township, Nicollet County..... | 104 | 103 | 1 | 0 | 0 | 0 | 0 | 0 | 0 | 103 |
| Bertha city, Todd County..... | 205 | 204 | 1 | 0 | 0 | 0 | 0 | 0 | 0 | 204 |
| Bertha township, Todd County..... | 145 | 141 | 0 | 0 | 2 | 0 | 1 | 1 | 1 | 141 |
| Beseman township, Carlton County..... | 57 | 57 | 0 | 0 | 0 | 0 | 0 | 0 | 0 | 57 |
| Bethel city, Anoka County..... | 174 | 169 | 0 | 0 | 1 | 1 | 1 | 2 | 2 | 168 |
| Beulah township, Cass County..... | 37 | 37 | 0 | 0 | 0 | 0 | 0 | 0 | 1 | 36 |
| Big Bend township, Chippewa County..... | 97 | 97 | 0 | 0 | 0 | 0 | 0 | 0 | 1 | 96 |
| Bigelow city, Nobles County..... | 88 | 81 | 0 | 1 | 0 | 0 | 5 | 1 | 10 | 78 |
| Bigelow township, Nobles County..... | 131 | 131 | 0 | 0 | 0 | 0 | 0 | 0 | 0 | 131 |
| Big Falls city, Koochiching County..... | 130 | 128 | 0 | 1 | 0 | 0 | 0 | 1 | 1 | 127 |
| Bigfork city, Itasca County..... | 195 | 194 | 0 | 1 | 0 | 0 | 0 | 0 | 1 | 193 |
| Bigfork township, Itasca County..... | 132 | 130 | 0 | 1 | 0 | 0 | 0 | 1 | 1 | 129 |
| Big Lake CDP, Carlton County..... | 194 | 132 | 0 | 58 | 0 | 0 | 0 | 4 | 2 | 131 |
| Big Lake city, Sherburne County..... | 3,377 | 3,211 | 42 | 16 | 35 | 0 | 39 | 34 | 85 | 3,169 |
| Big Lake township, Sherburne County..... | 2,485 | 2,441 | 8 | 7 | 11 | 0 | 4 | 14 | 17 | 2,431 |
| Big Stone township, Big Stone County..... | 107 | 107 | 0 | 0 | 0 | 0 | 0 | 0 | 0 | 107 |
| Big Woods township, Marshall County..... | 20 | 20 | 0 | 0 | 0 | 0 | 0 | 0 | 0 | 20 |
| Bingham Lake city, Cottonwood County..... | 55 | 55 | 0 | 0 | 0 | 0 | 0 | 0 | 0 | 55 |
| Birch township, Beltrami County..... | 44 | 43 | 0 | 1 | 0 | 0 | 0 | 0 | 1 | 42 |
| Birch Cooley township, Renville County..... | 87 | 82 | 0 | 2 | 0 | 0 | 1 | 2 | 1 | 81 |
| Birch Creek township, Pine County..... | 101 | 100 | 0 | 0 | 0 | 0 | 1 | 0 | 1 | 100 |
| Birchdale township, Todd County..... | 347 | 343 | 0 | 0 | 1 | 0 | 1 | 2 | 1 | 343 |
| Birch Lake township, Cass County..... | 247 | 245 | 0 | 0 | 0 | 0 | 0 | 2 | 1 | 244 |
| Birch Lake UT, St. Louis County..... | 229 | 228 | 0 | 0 | 0 | 0 | 0 | 1 | 1 | 227 |
| Birchwood Village city, Washington County.. | 351 | 348 | 2 | 0 | 0 | 0 | 0 | 1 | 3 | 345 |
| Bird Island city, Renville County..... | 487 | 484 | 1 | 0 | 0 | 0 | 1 | 1 | 5 | 480 |
| Bird Island township, Renville County..... | 86 | 85 | 0 | 0 | 0 | 0 | 1 | 0 | 1 | 85 |
| Biscay city, McLeod County..... | 43 | 42 | 0 | 0 | 0 | 0 | 1 | 0 | 2 | 41 |
| Bismarck township, Sibley County..... | 91 | 89 | 0 | 0 | 0 | 0 | 2 | 0 | 4 | 87 |
| Biwabik city, St. Louis County..... | 469 | 459 | 1 | 4 | 3 | 0 | 1 | 1 | 2 | 458 |
| Biwabik township, St. Louis County..... | 356 | 350 | 1 | 3 | 0 | 0 | 1 | 1 | 1 | 350 |
| Blackberry township, Itasca County..... | 326 | 320 | 0 | 2 | 0 | 0 | 0 | 4 | 0 | 320 |
| Blackduck city, Beltrami County..... | 338 | 316 | 1 | 10 | 1 | 1 | 1 | 8 | 2 | 315 |
| Black Hammer township, Houston County.... | 108 | 106 | 1 | 0 | 1 | 0 | 0 | 0 | 2 | 104 |
| Blackhoof township, Carlton County..... | 328 | 317 | 0 | 5 | 1 | 0 | 0 | 5 | 0 | 317 |
| Black River township, Pennington County.... | 36 | 34 | 0 | 0 | 0 | 0 | 2 | 0 | 2 | 34 |
| Blaine city..... | 21,077 | 18,859 | 546 | 102 | 1,144 | 5 | 169 | 252 | 429 | 18,623 |
| Anoka County (part)..... | 21,077 | 18,859 | 546 | 102 | 1,144 | 5 | 169 | 252 | 429 | 18,623 |
| Ramsey County (part)..... | 0 | 0 | 0 | 0 | 0 | 0 | 0 | 0 | 0 | 0 |
| Blakeley township, Scott County..... | 165 | 162 | 1 | 0 | 1 | 0 | 0 | 1 | 1 | 161 |
| Blind Lake township, Cass County..... | 31 | 29 | 0 | 1 | 0 | 0 | 0 | 1 | 0 | 29 |
| Blomkest city, Kandiyohi County..... | 68 | 67 | 0 | 0 | 0 | 0 | 0 | 1 | 3 | 65 |
| Bloom township, Nobles County..... | 63 | 62 | 0 | 0 | 0 | 0 | 1 | 0 | 1 | 62 |
| Bloomer township, Marshall County..... | 30 | 30 | 0 | 0 | 0 | 0 | 0 | 0 | 0 | 30 |
| Bloomfield township, Fillmore County..... | 142 | 141 | 0 | 0 | 1 | 0 | 0 | 0 | 0 | 141 |
| Blooming Grove township, Waseca County.. | 198 | 197 | 0 | 0 | 0 | 1 | 0 | 0 | 2 | 195 |

Table 14.

Occupied Housing Units (Households) by Race and Hispanic or Latino Origin of Householder: 2010—Con.

[For information on confidentiality protection, nonsampling error, and definitions, see Selected Appendixes at <www.census.gov/prod/cen2010/cph-1-a.pdf>]

| State County Place and County Subdivision | Total occupied housing units | Race of householder | | | | | | | Two or More Races | House- holder Hispanic or Latino (of any race) | House- holder White alone, not Hispanic or Latino |
|---|---------------------------------------|---------------------|---------------------------------|---|-------|--|--------------------|-----|-------------------------|--|--|
| | | One race | | | | | | | | | |
| | | White | Black or African American | American Indian and Alaska Native | Asian | Native Hawaiian and Other Pacific Islander | Some Other Race | | | | |
| PLACE AND COUNTY SUBDIVISION—Con. | | | | | | | | | | | |
| Blooming Prairie city..... | 802 | 788 | 2 | 3 | 1 | 0 | 6 | 2 | 28 | 767 | |
| Dodge County (part)..... | 0 | 0 | 0 | 0 | 0 | 0 | 0 | 0 | 0 | 0 | |
| Steele County (part)..... | 802 | 788 | 2 | 3 | 1 | 0 | 6 | 2 | 28 | 767 | |
| Blooming Prairie township, Steele County.... | 163 | 163 | 0 | 0 | 0 | 0 | 0 | 0 | 1 | 162 | |
| Bloomington city, Hennepin County..... | 35,905 | 30,922 | 2,097 | 108 | 1,555 | 13 | 668 | 542 | 1,315 | 30,388 | |
| Blowers township, Otter Tail County..... | 118 | 117 | 0 | 0 | 0 | 0 | 1 | 0 | 1 | 117 | |
| Blueberry township, Wadena County..... | 279 | 277 | 1 | 1 | 0 | 0 | 0 | 0 | 0 | 277 | |
| Blue Earth city, Faribault County..... | 1,453 | 1,426 | 1 | 4 | 4 | 0 | 15 | 3 | 50 | 1,394 | |
| Blue Earth City township, Faribault County... | 159 | 156 | 0 | 0 | 1 | 0 | 2 | 0 | 2 | 156 | |
| Blue Hill township, Sherburne County..... | 714 | 702 | 1 | 4 | 2 | 0 | 1 | 4 | 4 | 699 | |
| Blue Mounds township, Pope County..... | 74 | 74 | 0 | 0 | 0 | 0 | 0 | 0 | 0 | 74 | |
| Bluffton city, Otter Tail County..... | 79 | 76 | 0 | 1 | 1 | 0 | 1 | 0 | 1 | 76 | |
| Bluffton township, Otter Tail County..... | 171 | 170 | 0 | 0 | 0 | 0 | 0 | 1 | 1 | 169 | |
| Bock city, Mille Lacs County..... | 46 | 43 | 0 | 0 | 1 | 0 | 1 | 1 | 1 | 43 | |
| Bogus Brook township, Mille Lacs County.... | 486 | 482 | 1 | 1 | 1 | 0 | 0 | 1 | 1 | 481 | |
| Bondin township, Murray County..... | 98 | 97 | 0 | 0 | 0 | 0 | 1 | 0 | 2 | 96 | |
| Boone township, Lake of the Woods County | 15 | 13 | 1 | 0 | 0 | 0 | 0 | 1 | 0 | 13 | |
| Boon Lake township, Renville County..... | 150 | 148 | 0 | 0 | 0 | 0 | 0 | 2 | 0 | 148 | |
| Borgholm township, Mille Lacs County..... | 608 | 601 | 0 | 1 | 2 | 0 | 1 | 3 | 2 | 599 | |
| Borup city, Norman County..... | 37 | 36 | 0 | 1 | 0 | 0 | 0 | 0 | 1 | 35 | |
| Bovey city, Itasca County..... | 334 | 325 | 1 | 6 | 0 | 0 | 0 | 2 | 6 | 319 | |
| Bowlus city, Morrison County..... | 114 | 113 | 1 | 0 | 0 | 0 | 0 | 0 | 0 | 113 | |
| Bowstring township, Itasca County..... | 112 | 107 | 0 | 2 | 0 | 0 | 0 | 3 | 0 | 107 | |
| Bowstring Lake UT, Itasca County..... | 371 | 174 | 0 | 192 | 0 | 0 | 0 | 5 | 3 | 172 | |
| Boxville township, Marshall County..... | 16 | 15 | 0 | 0 | 0 | 0 | 1 | 0 | 1 | 15 | |
| Boyd city, Lac qui Parle County..... | 88 | 87 | 0 | 0 | 0 | 0 | 1 | 0 | 2 | 86 | |
| Boy Lake township, Cass County..... | 91 | 62 | 0 | 28 | 0 | 0 | 0 | 1 | 0 | 62 | |
| Boy River city, Cass County..... | 21 | 21 | 0 | 0 | 0 | 0 | 0 | 0 | 0 | 21 | |
| Boy River township, Cass County..... | 33 | 31 | 0 | 2 | 0 | 0 | 0 | 0 | 0 | 31 | |
| Bradbury township, Mille Lacs County..... | 94 | 93 | 0 | 0 | 0 | 0 | 1 | 0 | 1 | 93 | |
| Bradford township, Isanti County..... | 1,217 | 1,197 | 5 | 0 | 3 | 1 | 2 | 9 | 10 | 1,191 | |
| Bradford township, Wilkin County..... | 33 | 33 | 0 | 0 | 0 | 0 | 0 | 0 | 0 | 33 | |
| Braham city..... | 708 | 695 | 2 | 1 | 1 | 0 | 0 | 9 | 3 | 692 | |
| Isanti County (part)..... | 708 | 695 | 2 | 1 | 1 | 0 | 0 | 9 | 3 | 692 | |
| Kanabec County (part)..... | 0 | 0 | 0 | 0 | 0 | 0 | 0 | 0 | 0 | 0 | |
| Brainerd city, Crow Wing County..... | 5,851 | 5,613 | 50 | 65 | 20 | 2 | 14 | 87 | 75 | 5,564 | |
| Brandon city, Douglas County..... | 207 | 205 | 1 | 1 | 0 | 0 | 0 | 0 | 2 | 203 | |
| Brandon township, Douglas County..... | 293 | 292 | 0 | 0 | 0 | 0 | 0 | 1 | 1 | 292 | |
| Brandrup township, Wilkin County..... | 51 | 50 | 0 | 0 | 0 | 0 | 1 | 0 | 1 | 50 | |
| Brandsvold township, Polk County..... | 95 | 95 | 0 | 0 | 0 | 0 | 0 | 0 | 0 | 95 | |
| Brandt township, Polk County..... | 22 | 22 | 0 | 0 | 0 | 0 | 0 | 0 | 0 | 22 | |
| Bray township, Pennington County..... | 27 | 27 | 0 | 0 | 0 | 0 | 0 | 0 | 0 | 27 | |
| Breckenridge city, Wilkin County..... | 1,445 | 1,412 | 1 | 13 | 4 | 0 | 4 | 11 | 19 | 1,398 | |
| Breckenridge township, Wilkin County..... | 88 | 87 | 0 | 0 | 0 | 0 | 0 | 1 | 0 | 87 | |
| Breezy Point city, Crow Wing County..... | 904 | 892 | 3 | 4 | 1 | 0 | 1 | 3 | 2 | 890 | |
| Breitung township, St. Louis County..... | 286 | 279 | 2 | 2 | 2 | 0 | 0 | 1 | 2 | 277 | |
| Bremen township, Pine County..... | 111 | 109 | 0 | 1 | 0 | 0 | 0 | 1 | 0 | 109 | |
| Brevator township, St. Louis County..... | 435 | 346 | 0 | 82 | 0 | 0 | 0 | 7 | 3 | 344 | |
| Brewster city, Nobles County..... | 207 | 201 | 1 | 1 | 0 | 0 | 4 | 0 | 8 | 197 | |
| Bricelyn city, Faribault County..... | 168 | 163 | 1 | 1 | 0 | 0 | 2 | 1 | 7 | 159 | |
| Bridgewater township, Rice County..... | 665 | 660 | 1 | 0 | 0 | 0 | 2 | 2 | 3 | 658 | |
| Brighton township, Nicollet County..... | 56 | 56 | 0 | 0 | 0 | 0 | 0 | 0 | 0 | 56 | |
| Brislet township, Polk County..... | 21 | 21 | 0 | 0 | 0 | 0 | 0 | 0 | 0 | 21 | |
| Bristol township, Fillmore County..... | 136 | 135 | 0 | 0 | 0 | 0 | 1 | 0 | 1 | 135 | |
| Brockway township, Stearns County..... | 980 | 967 | 1 | 1 | 6 | 2 | 0 | 3 | 5 | 963 | |
| Brookfield township, Renville County..... | 70 | 70 | 0 | 0 | 0 | 0 | 0 | 0 | 0 | 70 | |
| Brook Lake UT, Beltrami County..... | 90 | 62 | 1 | 26 | 0 | 0 | 0 | 1 | 1 | 62 | |
| Brooklyn Center city, Hennepin County..... | 10,756 | 6,809 | 2,471 | 62 | 840 | 6 | 342 | 226 | 596 | 6,599 | |
| Brooklyn Park city, Hennepin County..... | 26,229 | 16,354 | 5,953 | 134 | 2,596 | 6 | 650 | 536 | 1,115 | 15,972 | |
| Brook Park city, Pine County..... | 50 | 49 | 1 | 0 | 0 | 0 | 0 | 0 | 0 | 49 | |
| Brook Park township, Pine County..... | 210 | 204 | 0 | 1 | 1 | 0 | 1 | 3 | 1 | 204 | |
| Brooks city, Red Lake County..... | 60 | 59 | 0 | 1 | 0 | 0 | 0 | 0 | 0 | 59 | |
| Brookston city, St. Louis County..... | 38 | 29 | 0 | 7 | 0 | 0 | 0 | 2 | 0 | 29 | |
| Brookville township, Redwood County..... | 83 | 83 | 0 | 0 | 0 | 0 | 0 | 0 | 0 | 83 | |
| Brooten city..... | 294 | 292 | 0 | 0 | 0 | 0 | 0 | 2 | 2 | 290 | |
| Pope County (part)..... | 0 | 0 | 0 | 0 | 0 | 0 | 0 | 0 | 0 | 0 | |
| Stearns County (part)..... | 294 | 292 | 0 | 0 | 0 | 0 | 0 | 2 | 2 | 290 | |

Table 14.

Occupied Housing Units (Households) by Race and Hispanic or Latino Origin of Householder: 2010—Con.

[For information on confidentiality protection, nonsampling error, and definitions, see Selected Appendixes at <www.census.gov/prod/cen2010/cph-1-a.pdf>]

| State County Place and County Subdivision | Total occupied housing units | Race of householder | | | | | | | Two or More Races | House- holder Hispanic or Latino (of any race) | House- holder White alone, not Hispanic or Latino |
|--|---------------------------------------|---------------------|---------------------------------|---|-------|--|--------------------|-----|-------------------------|--|--|
| | | One race | | | | | | | | | |
| | | White | Black or African American | American Indian and Alaska Native | Asian | Native Hawaiian and Other Pacific Islander | Some Other Race | | | | |
| PLACE AND COUNTY SUBDIVISION—Con. | | | | | | | | | | | |
| Browerville city, Todd County..... | 326 | 317 | 0 | 1 | 0 | 0 | 5 | 3 | 5 | 316 | |
| Browns Creek township, Red Lake County... | 19 | 19 | 0 | 0 | 0 | 0 | 0 | 0 | 0 | 19 | |
| Brownsdale city, Mower County..... | 286 | 283 | 0 | 0 | 0 | 0 | 2 | 1 | 7 | 278 | |
| Browns Valley township, Big Stone County.. | 166 | 165 | 0 | 1 | 0 | 0 | 0 | 0 | 0 | 165 | |
| Browns Valley city, Traverse County..... | 247 | 213 | 0 | 32 | 1 | 0 | 0 | 1 | 2 | 213 | |
| Brownsville city, Houston County..... | 213 | 213 | 0 | 0 | 0 | 0 | 0 | 0 | 0 | 213 | |
| Brownsville township, Houston County..... | 178 | 176 | 1 | 0 | 0 | 0 | 0 | 1 | 0 | 176 | |
| Brownnton city, McLeod County..... | 314 | 306 | 1 | 0 | 2 | 1 | 3 | 1 | 9 | 299 | |
| Bruce township, Todd County..... | 221 | 220 | 0 | 0 | 0 | 0 | 0 | 1 | 1 | 220 | |
| Bruno city, Pine County..... | 44 | 43 | 0 | 0 | 0 | 0 | 0 | 1 | 0 | 43 | |
| Bruno township, Pine County..... | 76 | 74 | 1 | 0 | 0 | 0 | 0 | 1 | 0 | 74 | |
| Brunswick township, Kanabec County..... | 501 | 494 | 1 | 2 | 0 | 0 | 1 | 3 | 1 | 493 | |
| Brush Creek township, Faribault County..... | 81 | 79 | 0 | 1 | 1 | 0 | 0 | 0 | 2 | 77 | |
| Buckman city, Morrison County..... | 95 | 94 | 1 | 0 | 0 | 0 | 0 | 0 | 2 | 92 | |
| Buckman township, Morrison County..... | 244 | 238 | 0 | 0 | 1 | 0 | 1 | 4 | 4 | 235 | |
| Buffalo city, Wright County..... | 5,699 | 5,532 | 33 | 20 | 38 | 2 | 28 | 46 | 91 | 5,476 | |
| Buffalo township, Wright County..... | 623 | 618 | 1 | 0 | 2 | 0 | 2 | 0 | 5 | 615 | |
| Buffalo Lake city, Renville County..... | 288 | 277 | 0 | 0 | 1 | 0 | 8 | 2 | 18 | 267 | |
| Buh township, Morrison County..... | 196 | 195 | 0 | 0 | 0 | 0 | 1 | 0 | 1 | 195 | |
| Buhl city, St. Louis County..... | 430 | 420 | 1 | 5 | 0 | 0 | 0 | 4 | 1 | 419 | |
| Bullard township, Wadena County..... | 89 | 87 | 0 | 1 | 0 | 0 | 0 | 1 | 0 | 87 | |
| Bull Moose township, Cass County..... | 45 | 45 | 0 | 0 | 0 | 0 | 0 | 0 | 0 | 45 | |
| Bungo township, Cass County..... | 66 | 66 | 0 | 0 | 0 | 0 | 0 | 0 | 0 | 66 | |
| Burbank township, Kandiyohi County..... | 205 | 204 | 0 | 0 | 0 | 0 | 0 | 1 | 2 | 202 | |
| Burke township, Pipestone County..... | 78 | 75 | 0 | 0 | 1 | 0 | 1 | 1 | 1 | 75 | |
| Burleene township, Todd County..... | 140 | 140 | 0 | 0 | 0 | 0 | 0 | 0 | 0 | 140 | |
| Burlington township, Becker County..... | 567 | 546 | 0 | 8 | 1 | 0 | 1 | 11 | 5 | 543 | |
| Burnhamville township, Todd County..... | 318 | 314 | 0 | 1 | 1 | 0 | 0 | 2 | 3 | 313 | |
| Burnstown township, Brown County..... | 101 | 101 | 0 | 0 | 0 | 0 | 0 | 0 | 0 | 101 | |
| Burnsville city, Dakota County..... | 24,283 | 20,364 | 1,951 | 82 | 913 | 12 | 548 | 413 | 1,260 | 19,768 | |
| Burton township, Yellow Medicine County.... | 61 | 61 | 0 | 0 | 0 | 0 | 0 | 0 | 0 | 61 | |
| Burtrum city, Todd County..... | 63 | 63 | 0 | 0 | 0 | 0 | 0 | 0 | 0 | 63 | |
| Buse township, Otter Tail County..... | 190 | 188 | 1 | 0 | 0 | 0 | 0 | 1 | 0 | 188 | |
| Butler township, Otter Tail County..... | 101 | 100 | 0 | 0 | 0 | 0 | 0 | 1 | 1 | 99 | |
| Butterfield city, Watonwan County..... | 220 | 181 | 1 | 1 | 13 | 1 | 21 | 2 | 38 | 167 | |
| Butterfield township, Watonwan County..... | 90 | 90 | 0 | 0 | 0 | 0 | 0 | 0 | 0 | 90 | |
| Butternut Valley township, Blue Earth County..... | 125 | 122 | 0 | 0 | 1 | 0 | 2 | 0 | 2 | 122 | |
| Buzzle township, Beltrami County..... | 129 | 125 | 1 | 2 | 0 | 0 | 0 | 1 | 0 | 125 | |
| Bygland township, Polk County..... | 108 | 105 | 1 | 1 | 0 | 0 | 0 | 1 | 0 | 105 | |
| Byron township, Cass County..... | 57 | 55 | 0 | 2 | 0 | 0 | 0 | 0 | 0 | 55 | |
| Byron city, Olmsted County..... | 1,796 | 1,749 | 13 | 1 | 18 | 0 | 8 | 7 | 19 | 1,737 | |
| Byron township, Waseca County..... | 91 | 91 | 0 | 0 | 0 | 0 | 0 | 0 | 0 | 91 | |
| Cairo township, Renville County..... | 109 | 106 | 0 | 0 | 1 | 0 | 2 | 0 | 3 | 105 | |
| Caledonia city, Houston County..... | 1,247 | 1,227 | 8 | 5 | 4 | 0 | 0 | 3 | 5 | 1,223 | |
| Caledonia township, Houston County..... | 220 | 219 | 0 | 0 | 0 | 0 | 0 | 1 | 1 | 218 | |
| Callaway city, Becker County..... | 79 | 46 | 0 | 25 | 0 | 0 | 0 | 8 | 0 | 46 | |
| Callaway township, Becker County..... | 102 | 80 | 1 | 16 | 0 | 0 | 0 | 5 | 2 | 79 | |
| Calumet city, Itasca County..... | 160 | 154 | 0 | 5 | 0 | 0 | 0 | 1 | 1 | 153 | |
| Cambria township, Blue Earth County..... | 115 | 114 | 1 | 0 | 0 | 0 | 0 | 0 | 0 | 114 | |
| Cambridge city, Isanti County..... | 3,137 | 3,038 | 19 | 10 | 24 | 0 | 13 | 33 | 29 | 3,021 | |
| Cambridge township, Isanti County..... | 860 | 846 | 1 | 4 | 5 | 0 | 1 | 3 | 2 | 845 | |
| Camden township, Carver County..... | 329 | 328 | 0 | 0 | 1 | 0 | 0 | 0 | 0 | 328 | |
| Cameron township, Murray County..... | 52 | 52 | 0 | 0 | 0 | 0 | 0 | 0 | 0 | 52 | |
| Camp township, Renville County..... | 81 | 76 | 0 | 0 | 0 | 0 | 2 | 3 | 1 | 76 | |
| Camp 5 township, St. Louis County..... | 16 | 15 | 0 | 1 | 0 | 0 | 0 | 0 | 0 | 15 | |
| Campbell city, Wilkin County..... | 72 | 71 | 1 | 0 | 0 | 0 | 0 | 0 | 1 | 70 | |
| Campbell township, Wilkin County..... | 27 | 26 | 0 | 0 | 0 | 0 | 1 | 0 | 1 | 26 | |
| Camp Lake township, Swift County..... | 91 | 91 | 0 | 0 | 0 | 0 | 0 | 0 | 0 | 91 | |
| Camp Release township, Lac qui Parle County..... | 128 | 128 | 0 | 0 | 0 | 0 | 0 | 0 | 0 | 128 | |
| Canby city, Yellow Medicine County..... | 792 | 782 | 1 | 1 | 2 | 0 | 5 | 1 | 15 | 771 | |
| Candor township, Otter Tail County..... | 253 | 247 | 0 | 2 | 1 | 0 | 0 | 3 | 0 | 247 | |
| Canisteo township, Dodge County..... | 237 | 236 | 0 | 0 | 0 | 0 | 0 | 1 | 2 | 234 | |
| Cannon township, Kittson County..... | 8 | 8 | 0 | 0 | 0 | 0 | 0 | 0 | 0 | 8 | |
| Cannon City township, Rice County..... | 441 | 439 | 0 | 1 | 0 | 0 | 1 | 0 | 2 | 438 | |
| Cannon Falls city, Goodhue County..... | 1,708 | 1,661 | 8 | 11 | 6 | 1 | 8 | 13 | 19 | 1,654 | |
| Cannon Falls township, Goodhue County.... | 397 | 390 | 0 | 1 | 1 | 0 | 0 | 5 | 3 | 387 | |
| Canosia township, St. Louis County..... | 820 | 807 | 0 | 7 | 1 | 0 | 0 | 5 | 0 | 807 | |
| Canton city, Fillmore County..... | 162 | 161 | 0 | 0 | 0 | 0 | 0 | 1 | 2 | 159 | |
| Canton township, Fillmore County..... | 202 | 194 | 0 | 0 | 2 | 0 | 5 | 1 | 5 | 194 | |

Table 14.

Occupied Housing Units (Households) by Race and Hispanic or Latino Origin of Householder: 2010—Con.

[For information on confidentiality protection, nonsampling error, and definitions, see Selected Appendixes at <www.census.gov/prod/cen2010/cph-1-a.pdf>]

| State County Place and County Subdivision | Total occupied housing units | Race of householder | | | | | | Two or More Races | House- holder Hispanic or Latino (of any race) | House- holder White alone, not Hispanic or Latino |
|---|---------------------------------------|---------------------|---------------------------------|---|-------|--|--------------------|-------------------------|--|--|
| | | One race | | | | | | | | |
| | | White | Black or African American | American Indian and Alaska Native | Asian | Native Hawaiian and Other Pacific Islander | Some Other Race | | | |
| PLACE AND COUNTY SUBDIVISION—Con. | | | | | | | | | | |
| Caribou township, Kittson County..... | 16 | 15 | 0 | 0 | 0 | 0 | 0 | 1 | 0 | 15 |
| Carimona township, Fillmore County..... | 122 | 121 | 0 | 0 | 0 | 0 | 1 | 0 | 1 | 121 |
| Carlisle township, Otter Tail County..... | 64 | 63 | 0 | 1 | 0 | 0 | 0 | 0 | 0 | 63 |
| Carlos city, Douglas County..... | 198 | 197 | 1 | 0 | 0 | 0 | 0 | 0 | 0 | 197 |
| Carlos township, Douglas County..... | 801 | 792 | 1 | 1 | 3 | 0 | 1 | 3 | 2 | 791 |
| Carlston township, Freeborn County..... | 121 | 121 | 0 | 0 | 0 | 0 | 0 | 0 | 1 | 120 |
| Carlton city, Carlton County..... | 337 | 322 | 0 | 10 | 0 | 0 | 1 | 4 | 2 | 321 |
| Carpenter township, Itasca County..... | 86 | 86 | 0 | 0 | 0 | 0 | 0 | 0 | 0 | 86 |
| Carrolton township, Fillmore County..... | 121 | 120 | 0 | 0 | 0 | 0 | 0 | 1 | 0 | 120 |
| Carson township, Cottonwood County..... | 111 | 110 | 0 | 0 | 0 | 0 | 0 | 1 | 0 | 110 |
| Carsonville township, Becker County..... | 89 | 82 | 0 | 7 | 0 | 0 | 0 | 0 | 0 | 82 |
| Carver city, Carver County..... | 1,182 | 1,101 | 11 | 2 | 53 | 0 | 1 | 14 | 18 | 1,086 |
| Cascade township, Olmsted County..... | 1,030 | 962 | 7 | 2 | 46 | 1 | 7 | 5 | 21 | 949 |
| Cashel township, Swift County..... | 59 | 55 | 0 | 0 | 0 | 0 | 4 | 0 | 5 | 54 |
| Cass Lake city, Cass County..... | 305 | 95 | 1 | 194 | 2 | 0 | 1 | 12 | 3 | 95 |
| Castle Rock township, Dakota County..... | 504 | 494 | 1 | 3 | 2 | 0 | 3 | 1 | 5 | 490 |
| Cedar township, Marshall County..... | 34 | 34 | 0 | 0 | 0 | 0 | 0 | 0 | 0 | 34 |
| Cedar township, Martin County..... | 90 | 90 | 0 | 0 | 0 | 0 | 0 | 0 | 0 | 90 |
| Cedarbend township, Roseau County..... | 88 | 87 | 0 | 0 | 0 | 0 | 0 | 1 | 1 | 86 |
| Cedar Lake township, Scott County..... | 939 | 919 | 3 | 2 | 5 | 0 | 2 | 8 | 5 | 916 |
| Cedar Mills city, Meeker County..... | 23 | 22 | 0 | 0 | 1 | 0 | 0 | 0 | 0 | 22 |
| Cedar Mills township, Meeker County..... | 182 | 179 | 0 | 1 | 0 | 0 | 2 | 0 | 3 | 178 |
| Cedar Valley township, St. Louis County..... | 75 | 74 | 0 | 0 | 0 | 0 | 0 | 1 | 0 | 74 |
| Center township, Crow Wing County..... | 367 | 363 | 0 | 2 | 0 | 0 | 0 | 2 | 2 | 362 |
| Center City city, Chisago County..... | 247 | 245 | 0 | 0 | 1 | 0 | 0 | 1 | 2 | 243 |
| Center Creek township, Martin County..... | 92 | 92 | 0 | 0 | 0 | 0 | 0 | 0 | 0 | 92 |
| Centerville city, Anoka County..... | 1,315 | 1,267 | 4 | 4 | 25 | 0 | 5 | 10 | 14 | 1,258 |
| Ceresco township, Blue Earth County..... | 93 | 89 | 1 | 1 | 1 | 0 | 0 | 1 | 1 | 88 |
| Cerro Gordo township, Lac qui Parle County | 76 | 73 | 2 | 0 | 1 | 0 | 0 | 0 | 1 | 72 |
| Ceylon city, Martin County..... | 153 | 151 | 0 | 0 | 0 | 0 | 0 | 2 | 4 | 148 |
| Champion township, Wilkin County..... | 26 | 26 | 0 | 0 | 0 | 0 | 0 | 0 | 0 | 26 |
| Champlin city, Hennepin County..... | 8,328 | 7,702 | 294 | 32 | 192 | 3 | 31 | 74 | 115 | 7,626 |
| Chanarambie township, Murray County..... | 77 | 75 | 0 | 0 | 0 | 0 | 2 | 0 | 2 | 75 |
| Chandler city, Murray County..... | 109 | 102 | 0 | 0 | 0 | 0 | 7 | 0 | 21 | 88 |
| Chanhassen city..... | 8,352 | 7,896 | 86 | 8 | 255 | 2 | 51 | 54 | 125 | 7,832 |
| Carver County (part)..... | 8,352 | 7,896 | 86 | 8 | 255 | 2 | 51 | 54 | 125 | 7,832 |
| Hennepin County (part)..... | 0 | 0 | 0 | 0 | 0 | 0 | 0 | 0 | 0 | 0 |
| Charlestown township, Redwood County..... | 82 | 81 | 0 | 0 | 1 | 0 | 0 | 0 | 0 | 81 |
| Chaska city, Carver County..... | 8,816 | 8,102 | 158 | 31 | 247 | 2 | 198 | 78 | 488 | 7,839 |
| Chatfield city..... | 1,092 | 1,080 | 1 | 2 | 1 | 0 | 3 | 5 | 12 | 1,073 |
| Fillmore County (part)..... | 627 | 621 | 1 | 0 | 0 | 0 | 3 | 2 | 7 | 617 |
| Olmsted County (part)..... | 465 | 459 | 0 | 2 | 1 | 0 | 0 | 3 | 5 | 456 |
| Chatfield township, Fillmore County..... | 191 | 190 | 0 | 0 | 0 | 0 | 0 | 1 | 4 | 187 |
| Chatham township, Wright County..... | 416 | 415 | 1 | 0 | 0 | 0 | 0 | 0 | 4 | 411 |
| Chengwatana township, Pine County..... | 371 | 360 | 2 | 3 | 0 | 0 | 1 | 5 | 2 | 359 |
| Cherry township, St. Louis County..... | 352 | 349 | 0 | 2 | 0 | 0 | 0 | 1 | 1 | 348 |
| Cherry Grove township, Goodhue County.... | 149 | 147 | 0 | 0 | 1 | 0 | 0 | 1 | 0 | 147 |
| Chester township, Polk County..... | 33 | 33 | 0 | 0 | 0 | 0 | 0 | 0 | 0 | 33 |
| Chester township, Wabasha County..... | 164 | 161 | 0 | 0 | 0 | 0 | 1 | 2 | 2 | 160 |
| Chickamaw Beach city, Cass County..... | 58 | 58 | 0 | 0 | 0 | 0 | 0 | 0 | 0 | 58 |
| Chief township, Mahnomon County..... | 39 | 32 | 0 | 2 | 0 | 0 | 0 | 5 | 0 | 32 |
| Chilgren township, Lake of the Woods County..... | 70 | 70 | 0 | 0 | 0 | 0 | 0 | 0 | 0 | 70 |
| Chippewa Falls township, Pope County..... | 103 | 103 | 0 | 0 | 0 | 0 | 0 | 0 | 0 | 103 |
| Chisago City city, Chisago County..... | 2,051 | 2,005 | 10 | 9 | 8 | 1 | 6 | 12 | 22 | 1,992 |
| Chisago Lake township, Chisago County..... | 1,633 | 1,605 | 1 | 5 | 8 | 0 | 2 | 12 | 10 | 1,597 |
| Chisholm city, St. Louis County..... | 2,256 | 2,196 | 17 | 14 | 4 | 0 | 2 | 23 | 24 | 2,179 |
| Chokio city, Stevens County..... | 207 | 204 | 0 | 0 | 0 | 0 | 2 | 1 | 2 | 204 |
| Christiania township, Jackson County..... | 112 | 111 | 0 | 0 | 0 | 0 | 1 | 0 | 0 | 111 |
| Circle Pines city, Anoka County..... | 2,006 | 1,894 | 25 | 9 | 48 | 0 | 6 | 24 | 20 | 1,882 |
| Clara City city, Chippewa County..... | 584 | 576 | 1 | 0 | 0 | 0 | 5 | 2 | 17 | 564 |
| Claremont city, Dodge County..... | 220 | 210 | 0 | 0 | 0 | 0 | 7 | 3 | 18 | 198 |
| Claremont township, Dodge County..... | 167 | 163 | 0 | 0 | 1 | 0 | 2 | 1 | 3 | 163 |
| Clarissa city, Todd County..... | 291 | 288 | 1 | 0 | 0 | 0 | 0 | 2 | 2 | 286 |
| Clark township, Aitkin County..... | 69 | 67 | 0 | 1 | 0 | 0 | 1 | 0 | 0 | 67 |
| Clark township, Faribault County..... | 101 | 97 | 0 | 0 | 1 | 0 | 3 | 0 | 4 | 96 |
| Clarkfield city, Yellow Medicine County..... | 372 | 360 | 1 | 3 | 1 | 0 | 6 | 1 | 9 | 357 |
| Clarks Grove city, Freeborn County..... | 295 | 285 | 2 | 3 | 2 | 0 | 3 | 0 | 12 | 277 |

Table 14.

Occupied Housing Units (Households) by Race and Hispanic or Latino Origin of Householder: 2010—Con.

[For information on confidentiality protection, nonsampling error, and definitions, see Selected Appendixes at <www.census.gov/prod/cen2010/cph-1-a.pdf>]

| State County Place and County Subdivision | Total occupied housing units | Race of householder | | | | | | | Two or More Races | House- holder Hispanic or Latino (of any race) | House- holder White alone, not Hispanic or Latino |
|---|---------------------------------------|---------------------|---------------------------------|---|-------|--|--------------------|-----|-------------------------|--|--|
| | | One race | | | | | | | | | |
| | | White | Black or African American | American Indian and Alaska Native | Asian | Native Hawaiian and Other Pacific Islander | Some Other Race | | | | |
| PLACE AND COUNTY SUBDIVISION—Con. | | | | | | | | | | | |
| Clay township, Hubbard County..... | 33 | 33 | 0 | 0 | 0 | 0 | 0 | 0 | 0 | 0 | 33 |
| Clayton township, Mower County..... | 61 | 60 | 0 | 0 | 0 | 0 | 1 | 0 | 1 | 60 | |
| Clearbrook city, Clearwater County..... | 250 | 243 | 0 | 5 | 0 | 0 | 0 | 2 | 0 | 243 | |
| Clear Creek UT, Carlton County..... | 69 | 67 | 1 | 0 | 0 | 0 | 0 | 1 | 1 | 66 | |
| Clear Lake city, Sherburne County..... | 205 | 204 | 0 | 1 | 0 | 0 | 0 | 0 | 0 | 204 | |
| Clear Lake township, Sherburne County..... | 586 | 582 | 0 | 1 | 0 | 0 | 0 | 3 | 4 | 579 | |
| Clearwater city..... | 680 | 663 | 7 | 3 | 2 | 0 | 1 | 4 | 11 | 654 | |
| Stearns County (part)..... | 0 | 0 | 0 | 0 | 0 | 0 | 0 | 0 | 0 | 0 | |
| Wright County (part)..... | 680 | 663 | 7 | 3 | 2 | 0 | 1 | 4 | 11 | 654 | |
| Clearwater township, Wright County..... | 483 | 479 | 0 | 1 | 1 | 0 | 1 | 1 | 5 | 476 | |
| Clements city, Redwood County..... | 66 | 64 | 0 | 0 | 1 | 0 | 0 | 1 | 2 | 63 | |
| Cleveland city, Le Sueur County..... | 278 | 277 | 0 | 0 | 0 | 0 | 1 | 0 | 1 | 276 | |
| Cleveland township, Le Sueur County..... | 259 | 259 | 0 | 0 | 0 | 0 | 0 | 0 | 1 | 258 | |
| Clifton township, Lyon County..... | 87 | 85 | 0 | 0 | 1 | 0 | 0 | 1 | 0 | 85 | |
| Clifton township, Traverse County..... | 29 | 29 | 0 | 0 | 0 | 0 | 0 | 0 | 0 | 29 | |
| Climax city, Polk County..... | 112 | 109 | 1 | 1 | 0 | 0 | 0 | 1 | 4 | 105 | |
| Clinton city, Big Stone County..... | 201 | 200 | 0 | 0 | 0 | 0 | 1 | 0 | 2 | 199 | |
| Clinton township, Rock County..... | 100 | 100 | 0 | 0 | 0 | 0 | 0 | 0 | 0 | 100 | |
| Clinton township, St. Louis County..... | 419 | 410 | 1 | 4 | 0 | 0 | 0 | 4 | 1 | 410 | |
| Clinton Falls township, Steele County..... | 153 | 151 | 0 | 0 | 1 | 0 | 0 | 1 | 1 | 151 | |
| Clitherall city, Otter Tail County..... | 52 | 52 | 0 | 0 | 0 | 0 | 0 | 0 | 0 | 52 | |
| Clitherall township, Otter Tail County..... | 203 | 199 | 0 | 4 | 0 | 0 | 0 | 0 | 0 | 199 | |
| Clontarf city, Swift County..... | 64 | 64 | 0 | 0 | 0 | 0 | 0 | 0 | 0 | 64 | |
| Clontarf township, Swift County..... | 37 | 37 | 0 | 0 | 0 | 0 | 0 | 0 | 0 | 37 | |
| Cloquet city, Carlton County..... | 4,959 | 4,349 | 10 | 477 | 17 | 0 | 4 | 102 | 35 | 4,327 | |
| Clover township, Clearwater County..... | 46 | 44 | 0 | 0 | 0 | 0 | 0 | 2 | 0 | 44 | |
| Clover township, Hubbard County..... | 70 | 69 | 0 | 0 | 0 | 0 | 0 | 1 | 0 | 69 | |
| Clover township, Mahanomen County..... | 42 | 42 | 0 | 26 | 0 | 0 | 0 | 4 | 0 | 12 | |
| Clover township, Pine County..... | 168 | 162 | 0 | 4 | 0 | 1 | 1 | 0 | 3 | 160 | |
| Cloverleaf township, Pennington County..... | 31 | 31 | 0 | 0 | 0 | 0 | 0 | 0 | 0 | 31 | |
| Clow township, Kittson County..... | 16 | 16 | 0 | 0 | 0 | 0 | 0 | 0 | 0 | 16 | |
| Coates city, Dakota County..... | 66 | 64 | 0 | 0 | 1 | 0 | 0 | 1 | 0 | 64 | |
| Cobden city, Brown County..... | 18 | 16 | 0 | 0 | 0 | 0 | 0 | 2 | 1 | 15 | |
| Cohasset city, Itasca County..... | 1,067 | 1,038 | 2 | 11 | 3 | 0 | 0 | 13 | 3 | 1,035 | |
| Cokato city, Wright County..... | 1,000 | 962 | 3 | 7 | 4 | 1 | 17 | 6 | 32 | 948 | |
| Cokato township, Wright County..... | 373 | 367 | 0 | 2 | 0 | 0 | 2 | 2 | 4 | 366 | |
| Cold Spring city, Stearns County..... | 1,549 | 1,496 | 4 | 3 | 2 | 1 | 38 | 5 | 67 | 1,468 | |
| Coleraine city, Itasca County..... | 768 | 741 | 2 | 11 | 0 | 0 | 1 | 13 | 5 | 739 | |
| Colfax township, Kandiyohi County..... | 224 | 223 | 0 | 0 | 0 | 0 | 0 | 1 | 0 | 223 | |
| Collegeville township, Stearns County..... | 696 | 690 | 2 | 1 | 1 | 0 | 1 | 1 | 1 | 689 | |
| Collins township, McLeod County..... | 183 | 182 | 0 | 0 | 0 | 0 | 0 | 1 | 1 | 182 | |
| Collinwood township, Meeker County..... | 392 | 388 | 1 | 0 | 1 | 0 | 0 | 2 | 2 | 386 | |
| Cologne city, Carver County..... | 539 | 525 | 2 | 0 | 4 | 0 | 5 | 3 | 7 | 523 | |
| Columbia township, Polk County..... | 188 | 183 | 0 | 1 | 0 | 0 | 0 | 4 | 2 | 181 | |
| Columbia Heights city, Anoka County..... | 7,926 | 6,424 | 712 | 111 | 251 | 4 | 252 | 172 | 495 | 6,219 | |
| Columbus city, Anoka County..... | 1,416 | 1,373 | 4 | 5 | 25 | 0 | 3 | 6 | 15 | 1,361 | |
| Colvin township, St. Louis County..... | 143 | 139 | 0 | 3 | 0 | 0 | 0 | 1 | 0 | 139 | |
| Comfort township, Kanabec County..... | 420 | 418 | 0 | 0 | 1 | 0 | 1 | 0 | 4 | 415 | |
| Comfrey city..... | 169 | 166 | 1 | 0 | 0 | 0 | 0 | 2 | 1 | 166 | |
| Brown County (part)..... | 160 | 157 | 1 | 0 | 0 | 0 | 0 | 2 | 1 | 157 | |
| Cottonwood County (part)..... | 9 | 9 | 0 | 0 | 0 | 0 | 0 | 0 | 0 | 9 | |
| Como township, Marshall County..... | 20 | 20 | 0 | 0 | 0 | 0 | 0 | 0 | 0 | 20 | |
| Compton township, Otter Tail County..... | 275 | 273 | 1 | 0 | 0 | 0 | 1 | 0 | 4 | 270 | |
| Comstock city, Clay County..... | 38 | 38 | 0 | 0 | 0 | 0 | 0 | 0 | 0 | 38 | |
| Comstock township, Marshall County..... | 48 | 48 | 0 | 0 | 0 | 0 | 0 | 0 | 0 | 48 | |
| Concord township, Dodge County..... | 219 | 217 | 0 | 1 | 0 | 0 | 1 | 0 | 1 | 217 | |
| Conger city, Freeborn County..... | 62 | 62 | 0 | 0 | 0 | 0 | 0 | 0 | 0 | 62 | |
| Connelly township, Wilkin County..... | 43 | 43 | 0 | 0 | 0 | 0 | 0 | 0 | 0 | 43 | |
| Cook city, St. Louis County..... | 268 | 254 | 1 | 9 | 0 | 1 | 1 | 2 | 3 | 253 | |
| Coon Creek township, Lyon County..... | 94 | 94 | 0 | 0 | 0 | 0 | 0 | 0 | 2 | 92 | |
| Coon Rapids city, Anoka County..... | 23,532 | 21,481 | 927 | 139 | 503 | 4 | 170 | 308 | 474 | 21,221 | |
| Copley township, Clearwater County..... | 317 | 302 | 1 | 8 | 0 | 0 | 0 | 6 | 0 | 302 | |
| Corcoran city, Hennepin County..... | 1,867 | 1,788 | 3 | 6 | 39 | 0 | 23 | 8 | 34 | 1,780 | |
| Cordova township, Le Sueur County..... | 181 | 179 | 1 | 0 | 0 | 0 | 1 | 0 | 2 | 178 | |
| Corinna township, Wright County..... | 930 | 919 | 5 | 1 | 1 | 0 | 1 | 3 | 3 | 918 | |
| Corliss township, Otter Tail County..... | 189 | 186 | 0 | 0 | 1 | 0 | 2 | 0 | 2 | 186 | |
| Cormant township, Beltrami County..... | 68 | 68 | 0 | 0 | 0 | 0 | 0 | 0 | 0 | 68 | |
| Cormorant township, Becker County..... | 473 | 470 | 0 | 1 | 0 | 0 | 0 | 2 | 1 | 469 | |
| Cornish township, Aitkin County..... | 14 | 13 | 1 | 0 | 0 | 0 | 0 | 0 | 0 | 13 | |

Table 14.

Occupied Housing Units (Households) by Race and Hispanic or Latino Origin of Householder: 2010—Con.

[For information on confidentiality protection, nonsampling error, and definitions, see Selected Appendixes at <www.census.gov/prod/cen2010/cph-1-a.pdf>]

| State County Place and County Subdivision | Total occupied housing units | Race of householder | | | | | | Two or More Races | House- holder Hispanic or Latino (of any race) | House- holder White alone, not Hispanic or Latino |
|---|---------------------------------------|---------------------|---------------------------------|---|-------|--|--------------------|-------------------------|--|--|
| | | One race | | | | | | | | |
| | | White | Black or African American | American Indian and Alaska Native | Asian | Native Hawaiian and Other Pacific Islander | Some Other Race | | | |
| PLACE AND COUNTY SUBDIVISION—Con. | | | | | | | | | | |
| Cornish township, Sibley County..... | 105 | 105 | 0 | 0 | 0 | 0 | 0 | 0 | 1 | 104 |
| Correll city, Big Stone County..... | 18 | 17 | 1 | 0 | 0 | 0 | 0 | 0 | 0 | 17 |
| Cosmos city, Meeker County..... | 229 | 225 | 0 | 0 | 0 | 1 | 2 | 1 | 2 | 224 |
| Cosmos township, Meeker County..... | 88 | 88 | 0 | 0 | 0 | 0 | 0 | 0 | 0 | 88 |
| Cottage Grove city, Washington County..... | 11,719 | 10,688 | 366 | 43 | 391 | 8 | 114 | 109 | 360 | 10,461 |
| Cotton township, St. Louis County..... | 192 | 191 | 0 | 1 | 0 | 0 | 0 | 0 | 0 | 191 |
| Cottonwood township, Brown County..... | 341 | 341 | 0 | 0 | 0 | 0 | 0 | 0 | 1 | 340 |
| Cottonwood city, Lyon County..... | 504 | 494 | 1 | 2 | 0 | 0 | 6 | 1 | 12 | 489 |
| Courtland city, Nicollet County..... | 237 | 236 | 0 | 0 | 1 | 0 | 0 | 0 | 1 | 235 |
| Courtland township, Nicollet County..... | 236 | 233 | 0 | 0 | 0 | 0 | 3 | 0 | 3 | 233 |
| Crane Lake township, St. Louis County..... | 38 | 37 | 0 | 0 | 0 | 0 | 0 | 1 | 0 | 37 |
| Crate township, Chippewa County..... | 85 | 84 | 0 | 0 | 0 | 0 | 1 | 0 | 2 | 83 |
| Credit River township, Scott County..... | 1,662 | 1,624 | 7 | 6 | 13 | 0 | 4 | 8 | 4 | 1,622 |
| Croke township, Traverse County..... | 33 | 32 | 1 | 0 | 0 | 0 | 0 | 0 | 0 | 32 |
| Cromwell city, Carlton County..... | 130 | 127 | 0 | 0 | 0 | 0 | 0 | 3 | 1 | 127 |
| Cromwell township, Clay County..... | 124 | 122 | 0 | 0 | 0 | 0 | 0 | 2 | 0 | 122 |
| Crooked Creek township, Houston County... | 111 | 111 | 0 | 0 | 0 | 0 | 0 | 0 | 1 | 110 |
| Crooked Lake township, Cass County..... | 283 | 280 | 0 | 1 | 1 | 0 | 0 | 1 | 0 | 280 |
| Crooks township, Renville County..... | 68 | 67 | 0 | 0 | 0 | 0 | 1 | 0 | 1 | 67 |
| Crookston city, Polk County..... | 3,109 | 2,923 | 20 | 46 | 16 | 0 | 64 | 40 | 227 | 2,786 |
| Crookston township, Polk County..... | 158 | 156 | 0 | 0 | 0 | 0 | 2 | 0 | 3 | 155 |
| Crosby city, Crow Wing County..... | 1,065 | 1,046 | 4 | 5 | 4 | 0 | 0 | 6 | 7 | 1,040 |
| Crosby township, Pine County..... | 41 | 39 | 0 | 1 | 0 | 0 | 0 | 1 | 0 | 39 |
| Crosslake city, Crow Wing County..... | 1,027 | 1,017 | 1 | 1 | 1 | 0 | 3 | 4 | 4 | 1,016 |
| Crow Lake township, Stearns County..... | 134 | 134 | 0 | 0 | 0 | 0 | 0 | 0 | 1 | 133 |
| Crow River township, Stearns County..... | 123 | 123 | 0 | 0 | 0 | 0 | 0 | 0 | 2 | 121 |
| Crow Wing township, Crow Wing County..... | 688 | 674 | 1 | 8 | 0 | 1 | 1 | 3 | 7 | 668 |
| Crow Wing Lake township, Hubbard County. | 164 | 162 | 0 | 0 | 0 | 0 | 1 | 1 | 1 | 162 |
| Crystal city, Hennepin County..... | 9,183 | 7,778 | 830 | 39 | 241 | 3 | 147 | 145 | 309 | 7,651 |
| Crystal Bay township, Lake County..... | 215 | 214 | 0 | 0 | 0 | 0 | 0 | 1 | 0 | 214 |
| Cuba township, Becker County..... | 102 | 98 | 1 | 1 | 0 | 0 | 1 | 1 | 2 | 98 |
| Culdrum township, Morrison County..... | 173 | 169 | 0 | 1 | 0 | 0 | 2 | 1 | 3 | 168 |
| Culver township, St. Louis County..... | 115 | 107 | 2 | 4 | 0 | 0 | 0 | 2 | 0 | 107 |
| Currie city, Murray County..... | 114 | 114 | 0 | 0 | 0 | 0 | 0 | 0 | 1 | 113 |
| Cushing township, Morrison County..... | 279 | 275 | 0 | 0 | 1 | 0 | 0 | 3 | 0 | 275 |
| Custer township, Lyon County..... | 85 | 84 | 0 | 0 | 0 | 0 | 0 | 1 | 0 | 84 |
| Cuyuna city, Crow Wing County..... | 126 | 123 | 1 | 0 | 1 | 0 | 0 | 1 | 0 | 123 |
| Cyrus city, Pope County..... | 137 | 135 | 0 | 0 | 0 | 0 | 0 | 2 | 0 | 135 |
| Daggett Brook township, Crow Wing County | 212 | 208 | 0 | 1 | 0 | 0 | 0 | 3 | 0 | 208 |
| Dahlgren township, Carver County..... | 494 | 490 | 0 | 1 | 1 | 0 | 2 | 0 | 3 | 488 |
| Dailey township, Mille Lacs County..... | 97 | 94 | 0 | 2 | 0 | 0 | 0 | 1 | 1 | 94 |
| Dakota city, Winona County..... | 137 | 137 | 0 | 0 | 0 | 0 | 0 | 0 | 0 | 137 |
| Dalbo township, Isanti County..... | 274 | 271 | 0 | 0 | 1 | 0 | 0 | 2 | 3 | 269 |
| Dale township, Cottonwood County..... | 65 | 64 | 0 | 0 | 0 | 0 | 0 | 1 | 0 | 64 |
| Dalton city, Otter Tail County..... | 115 | 114 | 0 | 0 | 1 | 0 | 0 | 0 | 0 | 114 |
| Dane Prairie township, Otter Tail County..... | 351 | 346 | 0 | 1 | 1 | 1 | 1 | 1 | 3 | 344 |
| Danforth township, Pine County..... | 32 | 31 | 0 | 1 | 0 | 0 | 0 | 0 | 0 | 31 |
| Danielson township, Meeker County..... | 111 | 111 | 0 | 0 | 0 | 0 | 0 | 0 | 0 | 111 |
| Danube city, Renville County..... | 209 | 206 | 1 | 0 | 1 | 0 | 1 | 0 | 10 | 197 |
| Danvers city, Swift County..... | 40 | 40 | 0 | 0 | 0 | 0 | 0 | 0 | 0 | 40 |
| Danville township, Blue Earth County..... | 99 | 98 | 0 | 0 | 1 | 0 | 0 | 0 | 0 | 98 |
| Darfur city, Watonwan County..... | 49 | 47 | 0 | 0 | 0 | 0 | 1 | 1 | 2 | 46 |
| Darling township, Morrison County..... | 213 | 211 | 0 | 0 | 0 | 0 | 1 | 1 | 3 | 209 |
| Darnen township, Stevens County..... | 94 | 92 | 0 | 1 | 0 | 0 | 1 | 0 | 6 | 87 |
| Darwin city, Meeker County..... | 139 | 137 | 0 | 0 | 0 | 0 | 2 | 0 | 3 | 136 |
| Darwin township, Meeker County..... | 289 | 286 | 0 | 0 | 2 | 0 | 1 | 0 | 4 | 283 |
| Dassel city, Meeker County..... | 572 | 556 | 2 | 2 | 3 | 1 | 6 | 2 | 8 | 555 |
| Dassel township, Meeker County..... | 546 | 542 | 1 | 0 | 1 | 0 | 2 | 0 | 7 | 536 |
| Davidson UT, Aitkin County..... | 22 | 22 | 0 | 0 | 0 | 0 | 0 | 0 | 0 | 22 |
| Davis township, Kittson County..... | 15 | 15 | 0 | 0 | 0 | 0 | 0 | 0 | 0 | 15 |
| Dawson city, Lac qui Parle County..... | 682 | 669 | 1 | 4 | 0 | 1 | 5 | 2 | 15 | 662 |
| Dayton city..... | 1,638 | 1,578 | 6 | 3 | 16 | 1 | 16 | 18 | 91 | 1,510 |
| Hennepin County (part)..... | 1,619 | 1,559 | 6 | 3 | 16 | 1 | 16 | 18 | 90 | 1,492 |
| Wright County (part)..... | 19 | 19 | 0 | 0 | 0 | 0 | 0 | 0 | 1 | 18 |
| Dead Lake township, Otter Tail County..... | 221 | 218 | 1 | 2 | 0 | 0 | 0 | 0 | 0 | 218 |
| Decoria township, Blue Earth County..... | 412 | 411 | 0 | 0 | 0 | 0 | 0 | 1 | 1 | 410 |
| Deephaven city, Hennepin County..... | 1,337 | 1,315 | 4 | 2 | 9 | 0 | 1 | 6 | 10 | 1,307 |
| Deer township, Roseau County..... | 44 | 43 | 0 | 0 | 1 | 0 | 0 | 0 | 0 | 43 |
| Deer Creek city, Otter Tail County..... | 147 | 147 | 0 | 0 | 0 | 0 | 0 | 0 | 1 | 146 |
| Deer Creek township, Otter Tail County..... | 133 | 132 | 0 | 0 | 0 | 0 | 0 | 1 | 0 | 132 |

Table 14.

Occupied Housing Units (Households) by Race and Hispanic or Latino Origin of Householder: 2010—Con.

[For information on confidentiality protection, nonsampling error, and definitions, see Selected Appendixes at <www.census.gov/prod/cen2010/cph-1-a.pdf>]

| State County Place and County Subdivision | Total occupied housing units | Race of householder | | | | | | | Two or More Races | House- holder Hispanic or Latino (of any race) | House- holder White alone, not Hispanic or Latino |
|---|---------------------------------------|---------------------|---------------------------------|---|-------|--|--------------------|-----|-------------------------|--|--|
| | | One race | | | | | | | | | |
| | | White | Black or African American | American Indian and Alaska Native | Asian | Native Hawaiian and Other Pacific Islander | Some Other Race | | | | |
| PLACE AND COUNTY SUBDIVISION—Con. | | | | | | | | | | | |
| Deerfield township, Cass County..... | 49 | 48 | 0 | 0 | 0 | 0 | 0 | 1 | 0 | 48 | |
| Deerfield township, Steele County..... | 192 | 192 | 0 | 0 | 0 | 0 | 0 | 0 | 2 | 190 | |
| Deerhorn township, Wilkin County..... | 39 | 38 | 0 | 1 | 0 | 0 | 0 | 0 | 0 | 38 | |
| Deer Lake UT, Itasca County..... | 1,467 | 1,446 | 0 | 10 | 0 | 0 | 1 | 10 | 1 | 1,445 | |
| Deer Park township, Pennington County..... | 44 | 44 | 0 | 0 | 0 | 0 | 0 | 0 | 0 | 44 | |
| Deer River city, Itasca County..... | 397 | 344 | 0 | 45 | 0 | 0 | 1 | 7 | 2 | 343 | |
| Deer River township, Itasca County..... | 270 | 264 | 0 | 3 | 0 | 0 | 1 | 2 | 2 | 262 | |
| Deerwood city, Crow Wing County..... | 226 | 219 | 3 | 1 | 1 | 0 | 1 | 1 | 3 | 218 | |
| Deerwood township, Crow Wing County..... | 558 | 552 | 1 | 1 | 1 | 0 | 0 | 3 | 2 | 550 | |
| Deerwood township, Kittson County..... | 61 | 61 | 0 | 0 | 0 | 0 | 0 | 0 | 1 | 60 | |
| De Graff city, Swift County..... | 53 | 52 | 1 | 0 | 0 | 0 | 0 | 0 | 0 | 52 | |
| Delafield township, Jackson County..... | 98 | 97 | 0 | 0 | 0 | 0 | 0 | 1 | 0 | 97 | |
| Delano city, Wright County..... | 1,958 | 1,907 | 9 | 10 | 11 | 0 | 8 | 13 | 18 | 1,898 | |
| Delavan city, Faribault County..... | 86 | 85 | 0 | 0 | 0 | 0 | 1 | 0 | 1 | 85 | |
| Delavan township, Faribault County..... | 94 | 93 | 0 | 0 | 0 | 0 | 1 | 0 | 1 | 93 | |
| Delaware township, Grant County..... | 39 | 39 | 0 | 0 | 0 | 0 | 0 | 0 | 1 | 38 | |
| Delhi city, Redwood County..... | 31 | 30 | 0 | 0 | 0 | 1 | 0 | 0 | 0 | 30 | |
| Delhi township, Redwood County..... | 115 | 113 | 0 | 2 | 0 | 0 | 0 | 0 | 1 | 112 | |
| Dell Grove township, Pine County..... | 301 | 293 | 0 | 2 | 1 | 0 | 0 | 5 | 0 | 293 | |
| Dellwood city, Washington County..... | 372 | 365 | 2 | 0 | 5 | 0 | 0 | 0 | 3 | 362 | |
| Delton township, Cottonwood County..... | 46 | 41 | 0 | 0 | 3 | 0 | 1 | 1 | 1 | 41 | |
| Denham city, Pine County..... | 15 | 14 | 0 | 0 | 0 | 0 | 0 | 1 | 0 | 14 | |
| Denmark township, Washington County..... | 615 | 600 | 1 | 2 | 9 | 0 | 2 | 1 | 4 | 598 | |
| Dennison city..... | 77 | 77 | 0 | 0 | 0 | 0 | 0 | 0 | 0 | 77 | |
| Goodhue County (part)..... | 73 | 73 | 0 | 0 | 0 | 0 | 0 | 0 | 0 | 73 | |
| Rice County (part)..... | 4 | 4 | 0 | 0 | 0 | 0 | 0 | 0 | 0 | 4 | |
| Dent city, Otter Tail County..... | 78 | 76 | 0 | 1 | 0 | 0 | 0 | 1 | 0 | 76 | |
| Denver township, Rock County..... | 68 | 68 | 0 | 0 | 0 | 0 | 0 | 0 | 1 | 67 | |
| Derrynane township, Le Sueur County..... | 207 | 201 | 0 | 0 | 2 | 0 | 1 | 3 | 2 | 200 | |
| Des Moines township, Jackson County..... | 102 | 102 | 0 | 0 | 0 | 0 | 0 | 0 | 0 | 102 | |
| Des Moines River township, Murray County..... | 68 | 68 | 0 | 0 | 0 | 0 | 0 | 0 | 0 | 68 | |
| Detroit township, Becker County..... | 827 | 781 | 2 | 20 | 5 | 0 | 2 | 17 | 7 | 778 | |
| Detroit Lakes city, Becker County..... | 3,864 | 3,612 | 17 | 129 | 22 | 2 | 17 | 65 | 40 | 3,595 | |
| Dewald township, Nobles County..... | 98 | 96 | 0 | 0 | 0 | 0 | 1 | 1 | 2 | 96 | |
| Dewey township, Roseau County..... | 43 | 43 | 0 | 0 | 0 | 0 | 0 | 0 | 1 | 42 | |
| Dexter city, Mower County..... | 144 | 143 | 0 | 0 | 0 | 0 | 0 | 1 | 1 | 142 | |
| Dexter township, Mower County..... | 114 | 113 | 0 | 1 | 0 | 0 | 0 | 0 | 0 | 113 | |
| Diamond Lake township, Lincoln County..... | 80 | 79 | 0 | 0 | 0 | 0 | 0 | 1 | 0 | 79 | |
| Dieter township, Roseau County..... | 62 | 62 | 0 | 0 | 0 | 0 | 0 | 0 | 0 | 62 | |
| Dilworth city, Clay County..... | 1,595 | 1,529 | 7 | 23 | 8 | 0 | 11 | 17 | 57 | 1,489 | |
| Dodge Center city, Dodge County..... | 998 | 948 | 4 | 2 | 4 | 0 | 29 | 11 | 60 | 922 | |
| Dollymount township, Traverse County..... | 26 | 25 | 0 | 0 | 0 | 0 | 0 | 1 | 1 | 24 | |
| Donaldson city, Kittson County..... | 17 | 17 | 0 | 0 | 0 | 0 | 0 | 0 | 0 | 17 | |
| Donnelly township, Marshall County..... | 9 | 9 | 0 | 0 | 0 | 0 | 0 | 0 | 0 | 9 | |
| Donnelly city, Stevens County..... | 113 | 113 | 0 | 0 | 0 | 0 | 0 | 0 | 0 | 113 | |
| Donnelly township, Stevens County..... | 45 | 45 | 0 | 0 | 0 | 0 | 0 | 0 | 1 | 44 | |
| Dora township, Otter Tail County..... | 341 | 337 | 0 | 1 | 1 | 1 | 0 | 1 | 1 | 337 | |
| Doran city, Wilkin County..... | 21 | 21 | 0 | 0 | 0 | 0 | 0 | 0 | 0 | 21 | |
| Douglas township, Dakota County..... | 259 | 256 | 0 | 1 | 0 | 1 | 0 | 1 | 2 | 254 | |
| Dover city, Olmsted County..... | 261 | 255 | 0 | 0 | 0 | 0 | 5 | 1 | 7 | 252 | |
| Dover township, Olmsted County..... | 145 | 144 | 0 | 0 | 0 | 0 | 1 | 0 | 1 | 144 | |
| Dovray city, Murray County..... | 31 | 31 | 0 | 0 | 0 | 0 | 0 | 0 | 0 | 31 | |
| Dovray township, Murray County..... | 64 | 62 | 0 | 0 | 0 | 0 | 1 | 1 | 2 | 62 | |
| Dovre township, Kandiyohi County..... | 788 | 782 | 1 | 0 | 0 | 0 | 3 | 2 | 13 | 774 | |
| Drammen township, Lincoln County..... | 47 | 46 | 0 | 0 | 0 | 0 | 1 | 0 | 1 | 46 | |
| Dresbach township, Winona County..... | 174 | 171 | 0 | 1 | 2 | 0 | 0 | 0 | 2 | 169 | |
| Dryden township, Sibley County..... | 114 | 112 | 1 | 0 | 0 | 0 | 1 | 0 | 5 | 109 | |
| Dublin township, Swift County..... | 58 | 58 | 0 | 0 | 0 | 0 | 0 | 0 | 1 | 57 | |
| Dudley township, Clearwater County..... | 160 | 154 | 0 | 1 | 0 | 0 | 1 | 4 | 3 | 153 | |
| Duluth city, St. Louis County..... | 35,705 | 33,187 | 664 | 717 | 412 | 8 | 62 | 655 | 348 | 32,963 | |
| Duluth township, St. Louis County..... | 750 | 737 | 1 | 3 | 1 | 1 | 0 | 7 | 1 | 736 | |
| Dumont city, Traverse County..... | 50 | 49 | 0 | 0 | 0 | 0 | 0 | 1 | 2 | 48 | |
| Dunbar township, Faribault County..... | 113 | 113 | 0 | 0 | 0 | 0 | 0 | 0 | 2 | 111 | |
| Dundas city, Rice County..... | 514 | 493 | 3 | 2 | 5 | 0 | 6 | 5 | 14 | 485 | |
| Dundee city, Nobles County..... | 40 | 40 | 0 | 0 | 0 | 0 | 0 | 0 | 0 | 40 | |
| Dunn township, Otter Tail County..... | 432 | 427 | 0 | 3 | 0 | 0 | 0 | 2 | 1 | 426 | |
| Dunnell city, Martin County..... | 80 | 78 | 0 | 2 | 0 | 0 | 0 | 0 | 1 | 77 | |
| Durand township, Beltrami County..... | 85 | 82 | 1 | 2 | 0 | 0 | 0 | 0 | 0 | 82 | |
| Eagan city, Dakota County..... | 25,249 | 21,800 | 1,193 | 78 | 1,541 | 6 | 275 | 356 | 763 | 21,380 | |
| Eagle township, Carlton County..... | 246 | 245 | 0 | 1 | 0 | 0 | 0 | 0 | 0 | 245 | |

Table 14.

Occupied Housing Units (Households) by Race and Hispanic or Latino Origin of Householder: 2010—Con.

[For information on confidentiality protection, nonsampling error, and definitions, see Selected Appendixes at <www.census.gov/prod/cen2010/cph-1-a.pdf>]

| State County Place and County Subdivision | Total occupied housing units | Race of householder | | | | | | Two or More Races | House- holder Hispanic or Latino (of any race) | House- holder White alone, not Hispanic or Latino |
|--|---------------------------------------|---------------------|---------------------------------|---|-------|--|--------------------|-------------------------|--|--|
| | | One race | | | | | | | | |
| | | White | Black or African American | American Indian and Alaska Native | Asian | Native Hawaiian and Other Pacific Islander | Some Other Race | | | |
| PLACE AND COUNTY SUBDIVISION—Con. | | | | | | | | | | |
| Eagle Bend city, Todd County..... | 246 | 244 | 0 | 0 | 0 | 0 | 1 | 1 | 0 | 244 |
| Eagle Lake city, Blue Earth County..... | 887 | 866 | 7 | 2 | 5 | 0 | 4 | 3 | 15 | 857 |
| Eagle Lake township, Otter Tail County..... | 158 | 157 | 1 | 0 | 0 | 0 | 0 | 0 | 0 | 157 |
| Eagle Point township, Marshall County..... | 8 | 8 | 0 | 0 | 0 | 0 | 0 | 0 | 0 | 8 |
| Eagles Nest township, St. Louis County..... | 125 | 124 | 0 | 0 | 0 | 0 | 1 | 0 | 0 | 124 |
| Eagle Valley township, Todd County..... | 181 | 179 | 0 | 1 | 0 | 0 | 1 | 0 | 2 | 178 |
| Eagle View township, Becker County..... | 55 | 28 | 0 | 19 | 0 | 0 | 0 | 8 | 0 | 28 |
| East Bethel city, Anoka County..... | 4,060 | 3,968 | 13 | 15 | 37 | 1 | 5 | 21 | 22 | 3,955 |
| East Cass UT, Cass County..... | 28 | 28 | 0 | 0 | 0 | 0 | 0 | 0 | 0 | 28 |
| East Chain township, Martin County..... | 113 | 111 | 0 | 0 | 0 | 0 | 1 | 1 | 2 | 110 |
| East Cook UT, Cook County..... | 376 | 364 | 1 | 7 | 0 | 1 | 0 | 3 | 0 | 364 |
| Eastern township, Otter Tail County..... | 95 | 95 | 0 | 0 | 0 | 0 | 0 | 0 | 0 | 95 |
| East Grand Forks city, Polk County..... | 3,488 | 3,267 | 38 | 53 | 8 | 0 | 62 | 60 | 163 | 3,182 |
| East Gull Lake city, Cass County..... | 407 | 402 | 0 | 0 | 2 | 0 | 0 | 3 | 5 | 398 |
| East Koochiching UT, Koochiching County... | 153 | 151 | 0 | 0 | 1 | 0 | 0 | 1 | 1 | 150 |
| East Lake Lillian township, Kandiyohi County..... | 83 | 82 | 0 | 0 | 1 | 0 | 0 | 0 | 0 | 82 |
| Easton city, Faribault County..... | 89 | 88 | 0 | 0 | 0 | 0 | 1 | 0 | 2 | 87 |
| East Park township, Marshall County..... | 10 | 10 | 0 | 0 | 0 | 0 | 0 | 0 | 0 | 10 |
| East Side township, Mille Lacs County..... | 301 | 294 | 1 | 3 | 0 | 0 | 0 | 3 | 3 | 292 |
| East Valley township, Marshall County..... | 20 | 20 | 0 | 0 | 0 | 0 | 0 | 0 | 0 | 20 |
| Ebro CDP, Clearwater County..... | 20 | 8 | 0 | 11 | 0 | 0 | 0 | 1 | 1 | 8 |
| Echo city, Yellow Medicine County..... | 111 | 106 | 0 | 2 | 1 | 0 | 1 | 1 | 2 | 106 |
| Echo township, Yellow Medicine County..... | 63 | 62 | 0 | 0 | 0 | 0 | 1 | 0 | 1 | 62 |
| Eckles township, Beltrami County..... | 582 | 510 | 1 | 49 | 1 | 0 | 0 | 21 | 7 | 507 |
| Eckvold township, Marshall County..... | 28 | 27 | 0 | 1 | 0 | 0 | 0 | 0 | 0 | 27 |
| Eddy township, Clearwater County..... | 128 | 126 | 0 | 1 | 1 | 0 | 0 | 0 | 0 | 126 |
| Eden township, Brown County..... | 108 | 108 | 0 | 0 | 0 | 0 | 0 | 0 | 0 | 108 |
| Eden township, Pipestone County..... | 96 | 95 | 1 | 0 | 0 | 0 | 0 | 0 | 1 | 95 |
| Eden township, Polk County..... | 73 | 70 | 0 | 2 | 0 | 0 | 0 | 1 | 0 | 70 |
| Eden Lake township, Stearns County..... | 568 | 564 | 1 | 1 | 0 | 0 | 1 | 1 | 2 | 564 |
| Eden Prairie city, Hennepin County..... | 23,930 | 20,602 | 1,069 | 39 | 1,818 | 6 | 149 | 247 | 472 | 20,315 |
| Eden Valley city..... | 434 | 428 | 1 | 1 | 1 | 0 | 1 | 2 | 6 | 423 |
| Meeker County (part)..... | 236 | 235 | 0 | 0 | 1 | 0 | 0 | 0 | 4 | 231 |
| Stearns County (part)..... | 198 | 193 | 1 | 1 | 0 | 0 | 1 | 2 | 2 | 192 |
| Edgerton city, Pipestone County..... | 491 | 477 | 3 | 0 | 3 | 0 | 6 | 2 | 11 | 475 |
| Edina city, Hennepin County..... | 20,672 | 18,879 | 494 | 35 | 1,022 | 7 | 82 | 153 | 306 | 18,673 |
| Edison township, Swift County..... | 52 | 51 | 0 | 0 | 0 | 0 | 0 | 1 | 0 | 51 |
| Edna township, Otter Tail County..... | 356 | 350 | 0 | 0 | 1 | 0 | 1 | 4 | 5 | 347 |
| Edwards township, Kandiyohi County..... | 91 | 89 | 0 | 0 | 0 | 0 | 1 | 1 | 4 | 87 |
| Effie city, Itasca County..... | 48 | 47 | 0 | 0 | 0 | 0 | 0 | 1 | 0 | 47 |
| Effie UT, Itasca County..... | 86 | 85 | 0 | 0 | 0 | 0 | 0 | 1 | 0 | 85 |
| Effington township, Otter Tail County..... | 103 | 102 | 0 | 0 | 0 | 0 | 1 | 0 | 1 | 102 |
| Eglon township, Clay County..... | 187 | 183 | 0 | 1 | 0 | 1 | 1 | 1 | 0 | 183 |
| Eidsvold township, Lyon County..... | 81 | 77 | 0 | 0 | 0 | 0 | 3 | 1 | 2 | 77 |
| Eitzen city, Houston County..... | 112 | 112 | 0 | 0 | 0 | 0 | 0 | 0 | 0 | 112 |
| Elba city, Winona County..... | 70 | 70 | 0 | 0 | 0 | 0 | 0 | 0 | 1 | 69 |
| Elba township, Winona County..... | 107 | 106 | 0 | 0 | 0 | 0 | 0 | 1 | 2 | 104 |
| Elbow Lake CDP..... | 38 | 12 | 0 | 21 | 0 | 0 | 0 | 5 | 0 | 12 |
| Becker County (part)..... | 38 | 12 | 0 | 21 | 0 | 0 | 0 | 5 | 0 | 12 |
| Clearwater County (part)..... | 0 | 0 | 0 | 0 | 0 | 0 | 0 | 0 | 0 | 0 |
| Elbow Lake city, Grant County..... | 538 | 531 | 0 | 1 | 1 | 0 | 1 | 4 | 6 | 528 |
| Elbow Lake township, Grant County..... | 56 | 56 | 0 | 0 | 0 | 0 | 0 | 0 | 0 | 56 |
| Eldorado township, Stevens County..... | 36 | 35 | 1 | 0 | 0 | 0 | 0 | 0 | 0 | 35 |
| Elgin city, Wabasha County..... | 400 | 393 | 2 | 0 | 2 | 0 | 1 | 2 | 5 | 389 |
| Elgin township, Wabasha County..... | 257 | 256 | 0 | 0 | 1 | 0 | 0 | 0 | 0 | 256 |
| Elizabeth city, Otter Tail County..... | 66 | 63 | 0 | 3 | 0 | 0 | 0 | 0 | 0 | 63 |
| Elizabeth township, Otter Tail County..... | 332 | 331 | 0 | 0 | 0 | 0 | 0 | 1 | 1 | 330 |
| Elk township, Nobles County..... | 99 | 99 | 0 | 0 | 0 | 0 | 0 | 0 | 1 | 98 |
| Elk Lake township, Grant County..... | 106 | 105 | 0 | 0 | 0 | 0 | 0 | 1 | 0 | 105 |
| Elko New Market city, Scott County..... | 1,259 | 1,202 | 14 | 4 | 27 | 1 | 0 | 11 | 23 | 1,181 |
| Elk River city, Sherburne County..... | 8,080 | 7,788 | 91 | 29 | 72 | 2 | 33 | 65 | 106 | 7,714 |
| Elkton township, Clay County..... | 118 | 118 | 0 | 0 | 0 | 0 | 0 | 0 | 1 | 117 |
| Elkton city, Mower County..... | 58 | 56 | 0 | 0 | 0 | 0 | 1 | 1 | 1 | 56 |
| Ellendale city, Steele County..... | 296 | 294 | 0 | 0 | 0 | 0 | 2 | 0 | 4 | 292 |
| Ellington township, Dodge County..... | 101 | 100 | 0 | 0 | 0 | 0 | 0 | 1 | 1 | 100 |
| Ellsborough township, Murray County..... | 62 | 61 | 0 | 0 | 0 | 0 | 0 | 1 | 0 | 61 |
| Ellsburg township, St. Louis County..... | 101 | 101 | 0 | 0 | 0 | 0 | 0 | 0 | 0 | 101 |
| Ellsworth township, Meeker County..... | 354 | 353 | 0 | 0 | 0 | 0 | 1 | 0 | 1 | 353 |

Table 14.

Occupied Housing Units (Households) by Race and Hispanic or Latino Origin of Householder: 2010—Con.

[For information on confidentiality protection, nonsampling error, and definitions, see Selected Appendixes at <www.census.gov/prod/cen2010/cph-1-a.pdf>]

| State County Place and County Subdivision | Total occupied housing units | Race of householder | | | | | | | Two or More Races | House- holder Hispanic or Latino (of any race) | House- holder White alone, not Hispanic or Latino |
|---|---------------------------------------|---------------------|---------------------------------|---|-------|--|--------------------|----|-------------------------|--|--|
| | | One race | | | | | | | | | |
| | | White | Black or African American | American Indian and Alaska Native | Asian | Native Hawaiian and Other Pacific Islander | Some Other Race | | | | |
| PLACE AND COUNTY SUBDIVISION—Con. | | | | | | | | | | | |
| Ellsworth city, Nobles County..... | 210 | 206 | 1 | 2 | 0 | 0 | 1 | 0 | 2 | 205 | |
| Elm Creek township, Martin County..... | 74 | 74 | 0 | 0 | 0 | 0 | 0 | 0 | 0 | 74 | |
| Elmdale city, Morrison County..... | 44 | 44 | 0 | 0 | 0 | 0 | 0 | 0 | 1 | 43 | |
| Elmdale township, Morrison County..... | 346 | 343 | 2 | 0 | 0 | 1 | 0 | 0 | 0 | 343 | |
| Elmer township, Pipestone County..... | 85 | 84 | 0 | 0 | 0 | 0 | 0 | 1 | 2 | 82 | |
| Elmer township, St. Louis County..... | 62 | 59 | 0 | 1 | 0 | 0 | 0 | 2 | 0 | 59 | |
| Elmira township, Olmsted County..... | 131 | 129 | 0 | 0 | 1 | 0 | 0 | 1 | 0 | 129 | |
| Elmo township, Otter Tail County..... | 139 | 135 | 0 | 1 | 1 | 0 | 2 | 0 | 2 | 135 | |
| Elmore city, Faribault County..... | 266 | 259 | 0 | 0 | 0 | 0 | 3 | 4 | 21 | 243 | |
| Elmore township, Faribault County..... | 82 | 80 | 0 | 0 | 0 | 0 | 1 | 1 | 1 | 80 | |
| Elmwood township, Clay County..... | 150 | 149 | 0 | 0 | 1 | 0 | 0 | 0 | 0 | 149 | |
| Elrosa city, Stearns County..... | 85 | 84 | 0 | 0 | 0 | 0 | 0 | 1 | 0 | 84 | |
| Ely city, St. Louis County..... | 1,681 | 1,642 | 3 | 13 | 6 | 0 | 1 | 16 | 9 | 1,636 | |
| Elysian city..... | 273 | 268 | 1 | 0 | 0 | 0 | 0 | 4 | 2 | 267 | |
| Le Sueur County (part)..... | 272 | 267 | 1 | 0 | 0 | 0 | 0 | 4 | 2 | 266 | |
| Waseca County (part)..... | 1 | 1 | 0 | 0 | 0 | 0 | 0 | 0 | 0 | 1 | |
| Elysian township, Le Sueur County..... | 428 | 422 | 0 | 2 | 0 | 0 | 3 | 1 | 5 | 420 | |
| Emardville township, Red Lake County..... | 79 | 78 | 0 | 0 | 0 | 0 | 1 | 0 | 2 | 77 | |
| Embarrass township, St. Louis County..... | 267 | 263 | 0 | 3 | 1 | 0 | 0 | 0 | 0 | 263 | |
| Emerald township, Faribault County..... | 85 | 83 | 0 | 1 | 0 | 0 | 1 | 0 | 2 | 82 | |
| Emily city, Crow Wing County..... | 368 | 363 | 1 | 0 | 0 | 0 | 0 | 4 | 1 | 363 | |
| Emmet township, Renville County..... | 87 | 85 | 0 | 1 | 0 | 0 | 0 | 1 | 3 | 82 | |
| Emmons city, Freeborn County..... | 174 | 173 | 0 | 0 | 0 | 0 | 1 | 0 | 5 | 169 | |
| Empire township, Dakota County..... | 792 | 764 | 6 | 2 | 7 | 0 | 4 | 9 | 10 | 758 | |
| Enstrom township, Roseau County..... | 182 | 174 | 1 | 3 | 0 | 0 | 2 | 2 | 2 | 174 | |
| Enterprise township, Jackson County..... | 72 | 71 | 0 | 0 | 1 | 0 | 0 | 0 | 0 | 71 | |
| Equality township, Red Lake County..... | 54 | 54 | 0 | 0 | 0 | 0 | 0 | 0 | 1 | 53 | |
| Erdahl township, Grant County..... | 147 | 146 | 0 | 0 | 0 | 0 | 0 | 1 | 1 | 146 | |
| Erhard city, Otter Tail County..... | 65 | 65 | 0 | 0 | 0 | 0 | 0 | 0 | 0 | 65 | |
| Erhards Grove township, Otter Tail County... | 172 | 170 | 0 | 1 | 0 | 0 | 0 | 1 | 0 | 170 | |
| Ericson township, Renville County..... | 83 | 83 | 0 | 0 | 0 | 0 | 0 | 0 | 1 | 82 | |
| Erie township, Becker County..... | 645 | 631 | 1 | 8 | 1 | 0 | 0 | 4 | 3 | 628 | |
| Erin township, Rice County..... | 321 | 317 | 0 | 0 | 2 | 0 | 1 | 1 | 2 | 317 | |
| Erskine city, Polk County..... | 234 | 229 | 0 | 3 | 1 | 0 | 0 | 1 | 1 | 228 | |
| Esko CDP, Carlton County..... | 683 | 670 | 0 | 4 | 1 | 0 | 1 | 7 | 6 | 667 | |
| Espelie township, Marshall County..... | 17 | 17 | 0 | 0 | 0 | 0 | 0 | 0 | 1 | 16 | |
| Esther township, Polk County..... | 65 | 65 | 0 | 0 | 0 | 0 | 0 | 0 | 0 | 65 | |
| Euclid township, Polk County..... | 61 | 61 | 0 | 0 | 0 | 0 | 0 | 0 | 1 | 60 | |
| Eureka township, Dakota County..... | 518 | 516 | 0 | 0 | 1 | 0 | 0 | 1 | 2 | 514 | |
| Evan city, Brown County..... | 35 | 33 | 0 | 0 | 0 | 0 | 1 | 1 | 1 | 33 | |
| Evansville city, Douglas County..... | 272 | 270 | 1 | 1 | 0 | 0 | 0 | 0 | 3 | 267 | |
| Evansville township, Douglas County..... | 87 | 87 | 0 | 0 | 0 | 0 | 0 | 0 | 0 | 87 | |
| Eveleth city, St. Louis County..... | 1,682 | 1,631 | 7 | 21 | 5 | 1 | 1 | 16 | 8 | 1,626 | |
| Everglade township, Stevens County..... | 41 | 41 | 0 | 0 | 0 | 0 | 0 | 0 | 0 | 41 | |
| Evergreen township, Becker County..... | 117 | 115 | 0 | 1 | 0 | 0 | 0 | 1 | 0 | 115 | |
| Everts township, Otter Tail County..... | 307 | 302 | 1 | 2 | 0 | 0 | 0 | 2 | 1 | 301 | |
| Ewington township, Jackson County..... | 93 | 89 | 0 | 0 | 0 | 0 | 3 | 1 | 5 | 88 | |
| Excel township, Marshall County..... | 115 | 113 | 0 | 1 | 0 | 0 | 0 | 1 | 1 | 112 | |
| Excelsior city, Hennepin County..... | 1,115 | 1,026 | 29 | 9 | 19 | 0 | 17 | 15 | 40 | 1,005 | |
| Eyota city, Olmsted County..... | 758 | 755 | 1 | 0 | 1 | 0 | 1 | 0 | 2 | 753 | |
| Eyota township, Olmsted County..... | 165 | 163 | 0 | 0 | 0 | 0 | 0 | 2 | 2 | 162 | |
| Fahlun township, Kandiyohi County..... | 137 | 137 | 0 | 0 | 0 | 0 | 0 | 0 | 0 | 137 | |
| Fairbanks township, St. Louis County..... | 35 | 34 | 0 | 0 | 0 | 0 | 0 | 1 | 0 | 34 | |
| Fairfax township, Polk County..... | 69 | 69 | 0 | 0 | 0 | 0 | 0 | 0 | 0 | 69 | |
| Fairfax city, Renville County..... | 513 | 490 | 0 | 1 | 1 | 0 | 17 | 4 | 33 | 474 | |
| Fairfield township, Crow Wing County..... | 154 | 153 | 0 | 0 | 0 | 0 | 1 | 0 | 1 | 153 | |
| Fairfield township, Swift County..... | 49 | 49 | 0 | 0 | 0 | 0 | 0 | 0 | 0 | 49 | |
| Fairhaven CDP, Stearns County..... | 146 | 146 | 0 | 0 | 0 | 0 | 0 | 0 | 0 | 146 | |
| Fair Haven township, Stearns County..... | 580 | 569 | 1 | 1 | 1 | 0 | 3 | 5 | 3 | 568 | |
| Fairmont city, Martin County..... | 4,812 | 4,686 | 10 | 9 | 17 | 0 | 62 | 28 | 149 | 4,617 | |
| Fairmont township, Martin County..... | 118 | 113 | 1 | 1 | 0 | 0 | 1 | 2 | 3 | 111 | |
| Fairview township, Cass County..... | 321 | 317 | 0 | 1 | 3 | 0 | 0 | 0 | 1 | 316 | |
| Fairview township, Lyon County..... | 156 | 155 | 0 | 0 | 0 | 0 | 1 | 0 | 2 | 154 | |
| Falcon Heights city, Ramsey County..... | 2,131 | 1,653 | 139 | 7 | 293 | 1 | 10 | 28 | 44 | 1,621 | |
| Falk township, Clearwater County..... | 100 | 72 | 0 | 24 | 0 | 0 | 0 | 4 | 1 | 72 | |
| Fall Lake township, Lake County..... | 280 | 278 | 0 | 1 | 0 | 0 | 0 | 1 | 0 | 278 | |
| Falun township, Roseau County..... | 96 | 95 | 0 | 0 | 0 | 0 | 0 | 1 | 2 | 93 | |
| Fanny township, Polk County..... | 38 | 38 | 0 | 0 | 0 | 0 | 0 | 0 | 0 | 38 | |
| Farden township, Hubbard County..... | 403 | 338 | 0 | 55 | 4 | 0 | 1 | 5 | 7 | 337 | |
| Faribault city, Rice County..... | 8,317 | 7,496 | 257 | 26 | 176 | 7 | 267 | 88 | 648 | 7,167 | |

Table 14.

Occupied Housing Units (Households) by Race and Hispanic or Latino Origin of Householder: 2010—Con.

[For information on confidentiality protection, nonsampling error, and definitions, see Selected Appendixes at <www.census.gov/prod/cen2010/cph-1-a.pdf>]

| State County Place and County Subdivision | Total occupied housing units | Race of householder | | | | | | Two or More Races | House- holder Hispanic or Latino (of any race) | House- holder White alone, not Hispanic or Latino |
|--|---------------------------------------|---------------------|---------------------------------|---|-------|--|--------------------|-------------------------|--|--|
| | | One race | | | | | | | | |
| | | White | Black or African American | American Indian and Alaska Native | Asian | Native Hawaiian and Other Pacific Islander | Some Other Race | | | |
| PLACE AND COUNTY SUBDIVISION—Con. | | | | | | | | | | |
| Farley township, Polk County..... | 21 | 20 | 0 | 0 | 0 | 0 | 1 | 0 | 1 | 20 |
| Farming township, Stearns County..... | 326 | 324 | 0 | 0 | 1 | 0 | 0 | 1 | 1 | 323 |
| Farmington city, Dakota County..... | 7,066 | 6,612 | 121 | 28 | 177 | 3 | 45 | 80 | 139 | 6,540 |
| Farmington township, Olmsted County..... | 185 | 185 | 0 | 0 | 0 | 0 | 0 | 0 | 0 | 185 |
| Farm Island township, Aitkin County..... | 490 | 487 | 1 | 0 | 1 | 0 | 0 | 1 | 0 | 487 |
| Farwell city, Pope County..... | 27 | 27 | 0 | 0 | 0 | 0 | 0 | 0 | 0 | 27 |
| Fawn Lake township, Todd County..... | 220 | 218 | 0 | 0 | 0 | 0 | 1 | 1 | 3 | 216 |
| Faxon township, Sibley County..... | 228 | 225 | 0 | 0 | 3 | 0 | 0 | 0 | 0 | 225 |
| Fayal township, St. Louis County..... | 785 | 777 | 0 | 2 | 1 | 0 | 0 | 5 | 1 | 776 |
| Featherstone township, Goodhue County.... | 298 | 293 | 0 | 1 | 0 | 0 | 2 | 2 | 3 | 292 |
| Federal Dam city, Cass County..... | 49 | 31 | 0 | 10 | 0 | 0 | 0 | 8 | 0 | 31 |
| Feeley township, Itasca County..... | 138 | 137 | 0 | 0 | 1 | 0 | 0 | 0 | 1 | 136 |
| Felton city, Clay County..... | 78 | 78 | 0 | 0 | 0 | 0 | 0 | 0 | 1 | 77 |
| Felton township, Clay County..... | 36 | 35 | 0 | 0 | 0 | 0 | 0 | 1 | 0 | 35 |
| Fenton township, Murray County..... | 66 | 64 | 0 | 0 | 1 | 0 | 1 | 0 | 1 | 64 |
| Fergus Falls city, Otter Tail County..... | 5,814 | 5,662 | 30 | 39 | 25 | 1 | 17 | 40 | 57 | 5,626 |
| Fergus Falls township, Otter Tail County..... | 373 | 371 | 0 | 0 | 0 | 0 | 1 | 1 | 1 | 371 |
| Fern township, Hubbard County..... | 111 | 108 | 0 | 1 | 1 | 0 | 0 | 1 | 1 | 107 |
| Fertile city, Polk County..... | 372 | 362 | 1 | 3 | 1 | 0 | 1 | 4 | 2 | 361 |
| Field township, St. Louis County..... | 172 | 167 | 0 | 4 | 0 | 0 | 0 | 1 | 0 | 167 |
| Fieldon township, Watonwan County..... | 86 | 85 | 0 | 0 | 0 | 0 | 0 | 1 | 1 | 85 |
| Fifty Lakes city, Crow Wing County..... | 173 | 173 | 0 | 0 | 0 | 0 | 0 | 0 | 0 | 173 |
| Fillmore township, Fillmore County..... | 178 | 176 | 2 | 0 | 0 | 0 | 0 | 0 | 0 | 176 |
| Fine Lakes township, St. Louis County..... | 55 | 55 | 0 | 0 | 0 | 0 | 0 | 0 | 0 | 55 |
| Finland CDP, Lake County..... | 95 | 93 | 0 | 1 | 0 | 0 | 0 | 1 | 0 | 93 |
| Finlayson city, Pine County..... | 134 | 133 | 0 | 1 | 0 | 0 | 0 | 0 | 1 | 132 |
| Finlayson township, Pine County..... | 184 | 181 | 1 | 0 | 0 | 0 | 0 | 2 | 0 | 181 |
| First Assessment UT, Crow Wing County.... | 2,105 | 2,084 | 2 | 7 | 2 | 0 | 1 | 9 | 13 | 2,075 |
| Fisher city, Polk County..... | 180 | 177 | 0 | 2 | 0 | 0 | 1 | 0 | 5 | 173 |
| Fisher township, Polk County..... | 68 | 66 | 0 | 1 | 0 | 0 | 0 | 1 | 1 | 66 |
| Fish Lake CDP, Jackson County..... | 24 | 24 | 0 | 0 | 0 | 0 | 0 | 0 | 0 | 24 |
| Fish Lake township, Chisago County..... | 755 | 734 | 3 | 3 | 4 | 0 | 2 | 9 | 5 | 732 |
| Fleming township, Aitkin County..... | 155 | 153 | 0 | 0 | 0 | 0 | 0 | 2 | 1 | 152 |
| Fleming township, Pine County..... | 49 | 49 | 0 | 0 | 0 | 0 | 0 | 0 | 1 | 48 |
| Flensburg city, Morrison County..... | 84 | 83 | 0 | 0 | 0 | 0 | 0 | 1 | 0 | 83 |
| Flom township, Norman County..... | 78 | 74 | 0 | 2 | 0 | 0 | 1 | 1 | 3 | 73 |
| Floodwood city, St. Louis County..... | 257 | 248 | 1 | 1 | 0 | 0 | 0 | 7 | 2 | 247 |
| Floodwood township, St. Louis County..... | 117 | 117 | 0 | 0 | 0 | 0 | 0 | 0 | 0 | 117 |
| Flora township, Renville County..... | 74 | 73 | 0 | 0 | 0 | 0 | 0 | 1 | 1 | 72 |
| Florence township, Goodhue County..... | 647 | 640 | 2 | 1 | 1 | 0 | 3 | 0 | 4 | 639 |
| Florence city, Lyon County..... | 14 | 12 | 0 | 0 | 0 | 0 | 1 | 1 | 1 | 12 |
| Florida township, Yellow Medicine County.... | 51 | 51 | 0 | 0 | 0 | 0 | 0 | 0 | 0 | 51 |
| Flowing township, Clay County..... | 30 | 30 | 0 | 0 | 0 | 0 | 0 | 0 | 0 | 30 |
| Foldahl township, Marshall County..... | 33 | 33 | 0 | 0 | 0 | 0 | 0 | 0 | 0 | 33 |
| Folden township, Otter Tail County..... | 117 | 115 | 0 | 0 | 0 | 1 | 1 | 0 | 1 | 115 |
| Foley city, Benton County..... | 964 | 952 | 0 | 2 | 1 | 0 | 1 | 8 | 4 | 948 |
| Folsom township, Traverse County..... | 52 | 51 | 0 | 0 | 0 | 0 | 0 | 1 | 0 | 51 |
| Forada city, Douglas County..... | 82 | 82 | 0 | 0 | 0 | 0 | 0 | 0 | 1 | 81 |
| Ford township, Kanabec County..... | 86 | 85 | 0 | 0 | 0 | 0 | 0 | 1 | 0 | 85 |
| Forest township, Becker County..... | 37 | 34 | 0 | 0 | 1 | 0 | 0 | 2 | 0 | 34 |
| Forest township, Rice County..... | 452 | 445 | 1 | 1 | 1 | 0 | 2 | 2 | 4 | 445 |
| Forest Area township, Lake of the Woods County..... | 2 | 2 | 0 | 0 | 0 | 0 | 0 | 0 | 0 | 2 |
| Forest City township, Meeker County..... | 246 | 242 | 0 | 0 | 1 | 0 | 0 | 3 | 0 | 242 |
| Forest Lake city, Washington County..... | 7,014 | 6,791 | 46 | 27 | 62 | 2 | 23 | 63 | 96 | 6,725 |
| Foreston city, Mille Lacs County..... | 202 | 197 | 0 | 2 | 0 | 0 | 1 | 2 | 3 | 196 |
| Forest Prairie township, Meeker County..... | 348 | 343 | 0 | 0 | 0 | 0 | 1 | 4 | 1 | 343 |
| Forestville township, Fillmore County..... | 149 | 148 | 0 | 1 | 0 | 0 | 0 | 0 | 1 | 147 |
| Fork township, Marshall County..... | 5 | 5 | 0 | 0 | 0 | 0 | 0 | 0 | 0 | 5 |
| Fortier township, Yellow Medicine County.... | 40 | 39 | 0 | 0 | 0 | 0 | 0 | 1 | 0 | 39 |
| Fort Ripley city, Crow Wing County..... | 33 | 32 | 0 | 1 | 0 | 0 | 0 | 0 | 0 | 32 |
| Fort Ripley township, Crow Wing County.... | 342 | 341 | 0 | 1 | 0 | 0 | 0 | 0 | 1 | 340 |
| Fort Snelling UT, Hennepin County..... | 135 | 90 | 31 | 1 | 1 | 0 | 1 | 11 | 5 | 87 |
| Fosston city, Polk County..... | 670 | 647 | 0 | 16 | 0 | 0 | 0 | 7 | 5 | 644 |
| Fossum township, Norman County..... | 70 | 66 | 0 | 1 | 0 | 0 | 0 | 3 | 0 | 66 |
| Foster township, Big Stone County..... | 56 | 56 | 0 | 0 | 0 | 0 | 0 | 0 | 0 | 56 |
| Foster township, Faribault County..... | 103 | 102 | 1 | 0 | 0 | 0 | 0 | 0 | 2 | 101 |
| Fountain city, Fillmore County..... | 171 | 170 | 0 | 0 | 1 | 0 | 0 | 0 | 2 | 168 |
| Fountain township, Fillmore County..... | 129 | 128 | 0 | 0 | 0 | 0 | 1 | 0 | 1 | 128 |
| Fountain Prairie township, Pipestone County | 65 | 65 | 0 | 0 | 0 | 0 | 0 | 0 | 0 | 65 |

Table 14.

Occupied Housing Units (Households) by Race and Hispanic or Latino Origin of Householder: 2010—Con.

[For information on confidentiality protection, nonsampling error, and definitions, see Selected Appendixes at <www.census.gov/prod/cen2010/cph-1-a.pdf>]

| State County Place and County Subdivision | Total occupied housing units | Race of householder | | | | | | | Two or More Races | House- holder Hispanic or Latino (of any race) | House- holder White alone, not Hispanic or Latino |
|---|---------------------------------------|---------------------|---------------------------------|---|-------|--|--------------------|-----|-------------------------|--|--|
| | | One race | | | | | | | | | |
| | | White | Black or African American | American Indian and Alaska Native | Asian | Native Hawaiian and Other Pacific Islander | Some Other Race | | | | |
| PLACE AND COUNTY SUBDIVISION—Con. | | | | | | | | | | | |
| Foxhome city, Wilkin County..... | 52 | 52 | 0 | 0 | 0 | 0 | 0 | 0 | 0 | 0 | 52 |
| Foxhome township, Wilkin County..... | 39 | 39 | 0 | 0 | 0 | 0 | 0 | 0 | 0 | 0 | 39 |
| Fox Lake township, Martin County..... | 110 | 109 | 0 | 1 | 0 | 0 | 0 | 0 | 0 | 0 | 109 |
| Framnas township, Stevens County..... | 119 | 117 | 0 | 0 | 0 | 0 | 1 | 1 | 0 | 0 | 117 |
| Franconia township, Chisago County..... | 568 | 558 | 3 | 4 | 0 | 0 | 0 | 3 | 3 | 556 | |
| Frankford township, Mower County..... | 139 | 136 | 1 | 0 | 0 | 0 | 2 | 0 | 1 | 136 | |
| Franklin city, Renville County..... | 207 | 201 | 0 | 0 | 1 | 0 | 0 | 5 | 1 | 200 | |
| Franklin township, Wright County..... | 974 | 963 | 2 | 2 | 2 | 0 | 1 | 4 | 9 | 955 | |
| Fraser township, Martin County..... | 115 | 113 | 0 | 1 | 0 | 0 | 0 | 1 | 0 | 113 | |
| Frazee city, Becker County..... | 540 | 495 | 5 | 22 | 2 | 0 | 1 | 15 | 8 | 489 | |
| Fredenberg township, St. Louis County..... | 532 | 526 | 0 | 0 | 1 | 0 | 0 | 5 | 1 | 525 | |
| Freeborn city, Freeborn County..... | 120 | 118 | 0 | 0 | 0 | 0 | 0 | 2 | 2 | 116 | |
| Freeborn township, Freeborn County..... | 112 | 111 | 0 | 0 | 0 | 0 | 0 | 1 | 0 | 111 | |
| Freedom township, Waseca County..... | 134 | 133 | 0 | 0 | 0 | 0 | 1 | 0 | 1 | 133 | |
| Freeland township, Lac qui Parle County..... | 41 | 41 | 0 | 0 | 0 | 0 | 0 | 0 | 0 | 41 | |
| Freeman township, Freeborn County..... | 195 | 193 | 0 | 0 | 0 | 0 | 0 | 2 | 2 | 192 | |
| Freeport city, Stearns County..... | 271 | 266 | 0 | 0 | 0 | 0 | 5 | 0 | 7 | 264 | |
| Fremont township, Winona County..... | 128 | 128 | 0 | 0 | 0 | 0 | 0 | 0 | 1 | 127 | |
| French township, St. Louis County..... | 273 | 272 | 0 | 0 | 0 | 0 | 0 | 1 | 2 | 270 | |
| French Lake township, Wright County..... | 428 | 424 | 1 | 0 | 1 | 0 | 1 | 1 | 0 | 424 | |
| Friberg township, Otter Tail County..... | 324 | 322 | 0 | 1 | 0 | 0 | 0 | 1 | 2 | 320 | |
| Fridley city, Anoka County..... | 11,110 | 9,211 | 947 | 111 | 390 | 3 | 212 | 236 | 444 | 9,018 | |
| Friendship township, Yellow Medicine County..... | 80 | 79 | 0 | 0 | 0 | 0 | 1 | 0 | 1 | 79 | |
| Frohn township, Beltrami County..... | 555 | 516 | 0 | 26 | 1 | 0 | 2 | 10 | 4 | 513 | |
| Frontenac CDP, Goodhue County..... | 114 | 112 | 0 | 0 | 1 | 0 | 1 | 0 | 1 | 112 | |
| Frost city, Faribault County..... | 95 | 94 | 0 | 0 | 0 | 0 | 0 | 1 | 1 | 93 | |
| Fulda city, Murray County..... | 566 | 547 | 1 | 1 | 6 | 0 | 6 | 5 | 11 | 545 | |
| Funkley city, Beltrami County..... | 5 | 4 | 0 | 0 | 0 | 0 | 0 | 1 | 0 | 4 | |
| Gail Lake township, Crow Wing County..... | 43 | 42 | 0 | 0 | 1 | 0 | 0 | 0 | 0 | 42 | |
| Galena township, Martin County..... | 94 | 93 | 0 | 0 | 0 | 0 | 1 | 0 | 1 | 93 | |
| Gales township, Redwood County..... | 50 | 49 | 0 | 0 | 1 | 0 | 0 | 0 | 0 | 49 | |
| Garden township, Polk County..... | 87 | 87 | 0 | 0 | 0 | 0 | 0 | 0 | 0 | 87 | |
| Garden City CDP, Blue Earth County..... | 102 | 102 | 0 | 0 | 0 | 0 | 0 | 0 | 0 | 102 | |
| Garden City township, Blue Earth County..... | 274 | 274 | 0 | 0 | 0 | 0 | 0 | 0 | 1 | 273 | |
| Garfield city, Douglas County..... | 142 | 140 | 0 | 0 | 0 | 0 | 0 | 2 | 0 | 140 | |
| Garfield township, Lac qui Parle County..... | 57 | 57 | 0 | 0 | 0 | 0 | 0 | 0 | 0 | 57 | |
| Garfield township, Polk County..... | 171 | 170 | 0 | 0 | 0 | 0 | 0 | 1 | 2 | 168 | |
| Garnes township, Red Lake County..... | 67 | 67 | 0 | 0 | 0 | 0 | 0 | 0 | 0 | 67 | |
| Garrison city, Crow Wing County..... | 107 | 106 | 0 | 0 | 0 | 0 | 0 | 1 | 2 | 104 | |
| Garrison township, Crow Wing County..... | 348 | 344 | 0 | 3 | 0 | 0 | 0 | 1 | 1 | 344 | |
| Garvin city, Lyon County..... | 52 | 51 | 0 | 0 | 0 | 0 | 0 | 1 | 0 | 51 | |
| Gary city, Norman County..... | 83 | 82 | 0 | 0 | 0 | 0 | 0 | 1 | 0 | 82 | |
| Gaylord city, Sibley County..... | 929 | 858 | 2 | 1 | 4 | 0 | 56 | 8 | 125 | 793 | |
| Gem Lake city, Ramsey County..... | 155 | 149 | 0 | 0 | 4 | 0 | 2 | 0 | 2 | 148 | |
| Geneva city, Freeborn County..... | 220 | 219 | 0 | 0 | 0 | 0 | 0 | 1 | 1 | 218 | |
| Geneva township, Freeborn County..... | 164 | 160 | 0 | 0 | 0 | 0 | 3 | 1 | 4 | 159 | |
| Gennessee township, Kandiyohi County..... | 172 | 170 | 0 | 1 | 0 | 0 | 1 | 0 | 2 | 169 | |
| Genola city, Morrison County..... | 32 | 32 | 0 | 0 | 0 | 0 | 0 | 0 | 0 | 32 | |
| Gentilly township, Polk County..... | 111 | 109 | 0 | 1 | 0 | 0 | 1 | 0 | 2 | 108 | |
| Georgetown city, Clay County..... | 48 | 45 | 0 | 1 | 0 | 0 | 1 | 1 | 1 | 45 | |
| Georgetown township, Clay County..... | 58 | 57 | 0 | 0 | 0 | 0 | 0 | 1 | 0 | 57 | |
| Germania township, Todd County..... | 147 | 143 | 0 | 1 | 0 | 0 | 0 | 3 | 0 | 143 | |
| Germantown township, Cottonwood County..... | 76 | 76 | 0 | 0 | 0 | 0 | 0 | 0 | 0 | 76 | |
| Gervais township, Red Lake County..... | 94 | 94 | 0 | 0 | 0 | 0 | 0 | 0 | 0 | 94 | |
| Getty township, Stearns County..... | 118 | 117 | 1 | 0 | 0 | 0 | 0 | 0 | 1 | 116 | |
| Gheen UT, St. Louis County..... | 9 | 8 | 0 | 0 | 0 | 0 | 0 | 1 | 0 | 8 | |
| Ghent city, Lyon County..... | 155 | 154 | 0 | 0 | 1 | 0 | 0 | 0 | 0 | 154 | |
| Gibbon city, Sibley County..... | 353 | 341 | 4 | 0 | 2 | 0 | 4 | 2 | 7 | 338 | |
| Gilbert city, St. Louis County..... | 835 | 823 | 2 | 6 | 2 | 0 | 0 | 2 | 2 | 822 | |
| Gilchrist township, Pope County..... | 96 | 95 | 0 | 1 | 0 | 0 | 0 | 0 | 0 | 95 | |
| Gillford township, Wabasha County..... | 203 | 203 | 0 | 0 | 0 | 0 | 0 | 0 | 1 | 202 | |
| Gilman city, Benton County..... | 86 | 86 | 0 | 0 | 0 | 0 | 0 | 0 | 0 | 86 | |
| Gilmanton township, Benton County..... | 303 | 303 | 0 | 0 | 0 | 0 | 0 | 0 | 0 | 303 | |
| Girard township, Otter Tail County..... | 310 | 307 | 1 | 0 | 0 | 0 | 0 | 2 | 1 | 307 | |
| Glasgow township, Wabasha County..... | 96 | 96 | 0 | 0 | 0 | 0 | 0 | 0 | 0 | 96 | |
| Glen township, Aitkin County..... | 222 | 222 | 0 | 0 | 0 | 0 | 0 | 0 | 0 | 222 | |
| Glencoe city, McLeod County..... | 2,220 | 2,108 | 4 | 9 | 7 | 1 | 75 | 16 | 212 | 1,981 | |
| Glencoe township, McLeod County..... | 200 | 199 | 1 | 0 | 0 | 0 | 0 | 0 | 1 | 198 | |
| Glendorado township, Benton County..... | 285 | 284 | 0 | 1 | 0 | 0 | 0 | 0 | 0 | 284 | |

Table 14.

Occupied Housing Units (Households) by Race and Hispanic or Latino Origin of Householder: 2010—Con.

[For information on confidentiality protection, nonsampling error, and definitions, see Selected Appendixes at <www.census.gov/prod/cen2010/cph-1-a.pdf>]

| State County Place and County Subdivision | Total occupied housing units | Race of householder | | | | | | | Two or More Races | House- holder Hispanic or Latino (of any race) | House- holder White alone, not Hispanic or Latino |
|---|---------------------------------------|---------------------|---------------------------------|---|-------|--|--------------------|-----|-------------------------|--|--|
| | | One race | | | | | | | | | |
| | | White | Black or African American | American Indian and Alaska Native | Asian | Native Hawaiian and Other Pacific Islander | Some Other Race | | | | |
| PLACE AND COUNTY SUBDIVISION—Con. | | | | | | | | | | | |
| Glenville city, Freeborn County..... | 278 | 275 | 0 | 0 | 1 | 0 | 2 | 0 | 3 | 274 | |
| Glenwood city, Pope County..... | 1,185 | 1,162 | 4 | 5 | 3 | 0 | 2 | 9 | 9 | 1,156 | |
| Glenwood township, Pope County..... | 439 | 435 | 2 | 0 | 2 | 0 | 0 | 0 | 2 | 433 | |
| Glyndon city, Clay County..... | 464 | 437 | 5 | 11 | 0 | 0 | 8 | 3 | 20 | 426 | |
| Glyndon township, Clay County..... | 105 | 104 | 0 | 0 | 1 | 0 | 0 | 0 | 2 | 102 | |
| Gnesen township, St. Louis County..... | 686 | 665 | 3 | 6 | 2 | 1 | 0 | 9 | 2 | 663 | |
| Godfrey township, Polk County..... | 129 | 129 | 0 | 0 | 0 | 0 | 0 | 0 | 0 | 129 | |
| Golden Valley city, Hennepin County..... | 8,816 | 7,888 | 516 | 21 | 223 | 1 | 47 | 120 | 140 | 7,813 | |
| Golden Valley township, Roseau County..... | 80 | 79 | 0 | 0 | 0 | 0 | 0 | 1 | 0 | 79 | |
| Gonvick city, Clearwater County..... | 128 | 124 | 0 | 4 | 0 | 0 | 0 | 0 | 0 | 124 | |
| Good Hope township, Itasca County..... | 49 | 48 | 0 | 0 | 0 | 0 | 0 | 1 | 0 | 48 | |
| Good Hope township, Norman County..... | 17 | 17 | 0 | 0 | 0 | 0 | 0 | 0 | 0 | 17 | |
| Goodhue city, Goodhue County..... | 415 | 383 | 0 | 3 | 0 | 0 | 25 | 4 | 36 | 374 | |
| Goodhue township, Goodhue County..... | 186 | 183 | 0 | 1 | 0 | 0 | 1 | 1 | 4 | 181 | |
| Goodland township, Itasca County..... | 212 | 210 | 0 | 1 | 0 | 0 | 0 | 1 | 1 | 209 | |
| Goodridge city, Pennington County..... | 60 | 58 | 0 | 1 | 0 | 0 | 1 | 0 | 1 | 58 | |
| Goodridge township, Pennington County..... | 26 | 24 | 0 | 0 | 0 | 0 | 1 | 1 | 1 | 24 | |
| Good Thunder city, Blue Earth County..... | 227 | 224 | 1 | 1 | 0 | 0 | 0 | 1 | 2 | 222 | |
| Goodview city, Winona County..... | 1,660 | 1,622 | 10 | 2 | 16 | 0 | 4 | 6 | 21 | 1,606 | |
| Goose Prairie township, Clay County..... | 67 | 67 | 0 | 0 | 0 | 0 | 0 | 0 | 0 | 67 | |
| Gordon township, Todd County..... | 256 | 253 | 1 | 0 | 0 | 0 | 1 | 1 | 3 | 252 | |
| Gorman township, Otter Tail County..... | 182 | 180 | 0 | 2 | 0 | 0 | 0 | 0 | 0 | 180 | |
| Gorton township, Grant County..... | 23 | 23 | 0 | 0 | 0 | 0 | 0 | 0 | 0 | 23 | |
| Gould township, Cass County..... | 88 | 41 | 1 | 46 | 0 | 0 | 0 | 0 | 0 | 41 | |
| Grace township, Chippewa County..... | 42 | 42 | 0 | 0 | 0 | 0 | 0 | 0 | 0 | 42 | |
| Graceville city, Big Stone County..... | 263 | 263 | 0 | 0 | 0 | 0 | 0 | 0 | 1 | 262 | |
| Graceville township, Big Stone County..... | 57 | 57 | 0 | 0 | 0 | 0 | 0 | 0 | 0 | 57 | |
| Grafton township, Sibley County..... | 89 | 89 | 0 | 0 | 0 | 0 | 0 | 0 | 0 | 89 | |
| Graham township, Benton County..... | 191 | 186 | 1 | 0 | 1 | 1 | 2 | 0 | 2 | 186 | |
| Graham Lakes township, Nobles County..... | 81 | 81 | 0 | 0 | 0 | 0 | 0 | 0 | 0 | 81 | |
| Granada city, Martin County..... | 129 | 128 | 0 | 0 | 0 | 0 | 1 | 0 | 1 | 128 | |
| Granby township, Nicollet County..... | 97 | 97 | 0 | 0 | 0 | 0 | 0 | 0 | 0 | 97 | |
| Grand Forks township, Polk County..... | 70 | 67 | 1 | 0 | 0 | 0 | 1 | 1 | 2 | 66 | |
| Grand Lake township, St. Louis County..... | 1,036 | 1,014 | 0 | 9 | 3 | 0 | 3 | 7 | 6 | 1,011 | |
| Grand Marais city, Cook County..... | 673 | 636 | 3 | 17 | 2 | 0 | 2 | 13 | 8 | 631 | |
| Grand Meadow city, Mower County..... | 454 | 446 | 4 | 1 | 1 | 0 | 2 | 0 | 4 | 444 | |
| Grand Meadow township, Mower County..... | 113 | 113 | 0 | 0 | 0 | 0 | 0 | 0 | 0 | 113 | |
| Grand Plain township, Marshall County..... | 22 | 21 | 0 | 0 | 1 | 0 | 0 | 0 | 0 | 21 | |
| Grand Portage UT, Cook County..... | 257 | 60 | 4 | 183 | 5 | 0 | 0 | 5 | 1 | 60 | |
| Grand Prairie township, Nobles County..... | 80 | 80 | 0 | 0 | 0 | 0 | 0 | 0 | 0 | 80 | |
| Grand Rapids city, Itasca County..... | 4,615 | 4,464 | 12 | 71 | 14 | 0 | 9 | 45 | 38 | 4,439 | |
| Grandview township, Lyon County..... | 99 | 98 | 0 | 0 | 1 | 0 | 0 | 0 | 1 | 97 | |
| Grange township, Pipestone County..... | 80 | 79 | 0 | 0 | 0 | 0 | 0 | 1 | 0 | 79 | |
| Granite township, Morrison County..... | 155 | 154 | 0 | 0 | 0 | 0 | 0 | 1 | 1 | 153 | |
| Granite Falls township, Chippewa County..... | 101 | 99 | 0 | 1 | 0 | 0 | 0 | 1 | 1 | 98 | |
| Granite Falls city..... | 1,282 | 1,181 | 4 | 69 | 7 | 1 | 11 | 9 | 29 | 1,166 | |
| Chippewa County (part)..... | 418 | 385 | 3 | 25 | 2 | 1 | 1 | 1 | 5 | 381 | |
| Yellow Medicine County (part)..... | 864 | 796 | 1 | 44 | 5 | 0 | 10 | 8 | 24 | 785 | |
| Granite Ledge township, Benton County..... | 275 | 273 | 0 | 0 | 1 | 0 | 0 | 1 | 1 | 272 | |
| Granite Rock township, Redwood County..... | 76 | 72 | 0 | 0 | 1 | 0 | 0 | 3 | 0 | 72 | |
| Grant city, Washington County..... | 1,464 | 1,444 | 1 | 4 | 11 | 0 | 1 | 3 | 14 | 1,431 | |
| Grant Valley township, Beltrami County..... | 757 | 701 | 2 | 31 | 5 | 1 | 2 | 15 | 9 | 697 | |
| Granville township, Kittson County..... | 34 | 33 | 0 | 0 | 0 | 0 | 0 | 1 | 0 | 33 | |
| Grass Lake township, Kanabec County..... | 394 | 390 | 1 | 0 | 0 | 0 | 2 | 1 | 4 | 388 | |
| Grasston city, Kanabec County..... | 53 | 53 | 0 | 0 | 0 | 0 | 0 | 0 | 0 | 53 | |
| Grattan township, Itasca County..... | 16 | 16 | 0 | 0 | 0 | 0 | 0 | 0 | 0 | 16 | |
| Gray township, Pipestone County..... | 87 | 86 | 1 | 0 | 0 | 0 | 0 | 0 | 0 | 86 | |
| Great Bend township, Cottonwood County..... | 116 | 115 | 0 | 0 | 0 | 0 | 1 | 0 | 1 | 115 | |
| Great Scott township, St. Louis County..... | 231 | 229 | 0 | 2 | 0 | 0 | 0 | 0 | 3 | 226 | |
| Greenbush township, Mille Lacs County..... | 459 | 446 | 3 | 2 | 3 | 0 | 2 | 3 | 6 | 443 | |
| Greenbush city, Roseau County..... | 300 | 298 | 1 | 1 | 0 | 0 | 0 | 0 | 0 | 298 | |
| Greenfield city, Hennepin County..... | 936 | 909 | 2 | 4 | 8 | 0 | 4 | 9 | 7 | 906 | |
| Greenfield township, Wabasha County..... | 577 | 572 | 0 | 0 | 2 | 0 | 1 | 2 | 1 | 572 | |
| Green Isle city, Sibley County..... | 218 | 217 | 0 | 0 | 0 | 0 | 0 | 1 | 1 | 216 | |
| Green Isle township, Sibley County..... | 208 | 206 | 0 | 0 | 0 | 0 | 0 | 2 | 0 | 206 | |
| Green Lake township, Kandiyohi County..... | 630 | 626 | 2 | 0 | 1 | 0 | 1 | 0 | 3 | 624 | |
| Greenleaf township, Meeker County..... | 288 | 288 | 0 | 0 | 0 | 0 | 0 | 0 | 0 | 288 | |
| Green Meadow township, Norman County..... | 38 | 35 | 0 | 0 | 0 | 0 | 0 | 3 | 0 | 35 | |
| Green Prairie township, Morrison County..... | 279 | 277 | 0 | 0 | 0 | 0 | 0 | 2 | 2 | 275 | |
| Greenvale township, Dakota County..... | 275 | 273 | 0 | 1 | 0 | 0 | 0 | 1 | 0 | 273 | |

Table 14.

Occupied Housing Units (Households) by Race and Hispanic or Latino Origin of Householder: 2010—Con.

[For information on confidentiality protection, nonsampling error, and definitions, see Selected Appendixes at <www.census.gov/prod/cen2010/cph-1-a.pdf>]

| State County Place and County Subdivision | Total occupied housing units | Race of householder | | | | | | | Two or More Races | House- holder Hispanic or Latino (of any race) | House- holder White alone, not Hispanic or Latino |
|---|---------------------------------------|---------------------|---------------------------------|---|-------|--|--------------------|----|-------------------------|--|--|
| | | One race | | | | | | | | | |
| | | White | Black or African American | American Indian and Alaska Native | Asian | Native Hawaiian and Other Pacific Islander | Some Other Race | | | | |
| PLACE AND COUNTY SUBDIVISION—Con. | | | | | | | | | | | |
| Green Valley township, Becker County..... | 134 | 131 | 0 | 1 | 0 | 0 | 0 | 2 | 3 | 129 | |
| Greenwald city, Stearns County..... | 98 | 98 | 0 | 0 | 0 | 0 | 0 | 0 | 0 | 98 | |
| Greenway township, Itasca County..... | 821 | 787 | 2 | 18 | 3 | 0 | 0 | 11 | 4 | 783 | |
| Greenwood township, Clearwater County.... | 32 | 31 | 0 | 1 | 0 | 0 | 0 | 0 | 0 | 31 | |
| Greenwood city, Hennepin County..... | 290 | 280 | 1 | 2 | 3 | 0 | 1 | 3 | 4 | 278 | |
| Greenwood township, St. Louis County..... | 431 | 345 | 0 | 80 | 0 | 0 | 0 | 6 | 2 | 344 | |
| Gregory township, Mahnomen County..... | 32 | 28 | 1 | 1 | 0 | 0 | 0 | 2 | 0 | 28 | |
| Grey Cloud Island township, Washington County..... | 114 | 112 | 1 | 0 | 1 | 0 | 0 | 0 | 1 | 111 | |
| Grey Eagle city, Todd County..... | 165 | 165 | 0 | 0 | 0 | 0 | 0 | 0 | 1 | 164 | |
| Grey Eagle township, Todd County..... | 278 | 278 | 0 | 0 | 0 | 0 | 0 | 0 | 1 | 277 | |
| Grimstad township, Roseau County..... | 61 | 61 | 0 | 0 | 0 | 0 | 0 | 0 | 0 | 61 | |
| Grove township, Stearns County..... | 169 | 165 | 0 | 0 | 0 | 1 | 3 | 0 | 4 | 165 | |
| Grove City city, Meeker County..... | 268 | 263 | 1 | 1 | 0 | 0 | 1 | 2 | 3 | 262 | |
| Grove Lake township, Pope County..... | 107 | 106 | 0 | 0 | 0 | 0 | 0 | 1 | 0 | 106 | |
| Grove Park-Tilden township, Polk County..... | 121 | 118 | 0 | 0 | 0 | 0 | 1 | 2 | 1 | 118 | |
| Grygla city, Marshall County..... | 110 | 109 | 0 | 1 | 0 | 0 | 0 | 0 | 0 | 109 | |
| Gudrid township, Lake of the Woods County | 89 | 89 | 0 | 0 | 0 | 0 | 0 | 0 | 0 | 89 | |
| Gully city, Polk County..... | 38 | 38 | 0 | 0 | 0 | 0 | 0 | 0 | 0 | 38 | |
| Gully township, Polk County..... | 52 | 49 | 0 | 0 | 1 | 0 | 0 | 2 | 0 | 49 | |
| Guthrie township, Hubbard County..... | 204 | 196 | 0 | 4 | 2 | 0 | 0 | 2 | 0 | 196 | |
| Hackensack city, Cass County..... | 143 | 140 | 0 | 2 | 0 | 0 | 0 | 1 | 0 | 140 | |
| Hadley city, Murray County..... | 32 | 32 | 0 | 0 | 0 | 0 | 0 | 0 | 0 | 32 | |
| Hagali township, Beltrami County..... | 146 | 144 | 0 | 0 | 0 | 0 | 0 | 2 | 0 | 144 | |
| Hagen township, Clay County..... | 59 | 58 | 0 | 0 | 0 | 0 | 1 | 0 | 1 | 58 | |
| Halden township, St. Louis County..... | 54 | 53 | 0 | 0 | 0 | 0 | 1 | 0 | 1 | 53 | |
| Hale township, McLeod County..... | 359 | 357 | 2 | 0 | 0 | 0 | 0 | 0 | 0 | 357 | |
| Hallock city, Kittson County..... | 449 | 445 | 1 | 0 | 2 | 0 | 1 | 0 | 7 | 440 | |
| Hallock township, Kittson County..... | 36 | 36 | 0 | 0 | 0 | 0 | 0 | 0 | 1 | 35 | |
| Halma city, Kittson County..... | 26 | 26 | 0 | 0 | 0 | 0 | 0 | 0 | 0 | 26 | |
| Halstad city, Norman County..... | 251 | 239 | 0 | 7 | 0 | 0 | 2 | 3 | 10 | 230 | |
| Halstad township, Norman County..... | 43 | 42 | 0 | 0 | 0 | 0 | 1 | 0 | 1 | 42 | |
| Hamburg city, Carver County..... | 201 | 193 | 0 | 1 | 1 | 0 | 6 | 0 | 9 | 190 | |
| Hamden township, Becker County..... | 81 | 80 | 0 | 1 | 0 | 0 | 0 | 0 | 0 | 80 | |
| Ham Lake city, Anoka County..... | 5,171 | 4,987 | 29 | 26 | 72 | 1 | 23 | 33 | 56 | 4,960 | |
| Hamlin township, Lac qui Parle County..... | 68 | 67 | 0 | 0 | 1 | 0 | 0 | 0 | 0 | 67 | |
| Hammer township, Yellow Medicine County. | 77 | 77 | 0 | 0 | 0 | 0 | 0 | 0 | 0 | 77 | |
| Hammond township, Polk County..... | 17 | 17 | 0 | 0 | 0 | 0 | 0 | 0 | 0 | 17 | |
| Hammond city, Wabasha County..... | 59 | 58 | 0 | 0 | 0 | 0 | 1 | 0 | 3 | 56 | |
| Hampden township, Kittson County..... | 16 | 16 | 0 | 0 | 0 | 0 | 0 | 0 | 0 | 16 | |
| Hampton city, Dakota County..... | 245 | 240 | 2 | 0 | 1 | 0 | 0 | 2 | 3 | 238 | |
| Hampton township, Dakota County..... | 329 | 325 | 0 | 1 | 2 | 0 | 1 | 0 | 3 | 323 | |
| Hamre township, Beltrami County..... | 8 | 8 | 0 | 0 | 0 | 0 | 0 | 0 | 0 | 8 | |
| Hancock township, Carver County..... | 127 | 125 | 1 | 0 | 1 | 0 | 0 | 0 | 1 | 124 | |
| Hancock city, Stevens County..... | 302 | 297 | 0 | 1 | 1 | 0 | 3 | 0 | 7 | 293 | |
| Hangaard township, Clearwater County..... | 3 | 1 | 0 | 2 | 0 | 0 | 0 | 0 | 0 | 1 | |
| Hanley Falls city, Yellow Medicine County.... | 107 | 101 | 1 | 1 | 0 | 1 | 3 | 0 | 21 | 84 | |
| Hanover city..... | 926 | 902 | 5 | 1 | 6 | 0 | 4 | 8 | 9 | 898 | |
| Hennepin County (part)..... | 196 | 189 | 0 | 0 | 2 | 0 | 3 | 2 | 4 | 188 | |
| Wright County (part)..... | 730 | 713 | 5 | 1 | 4 | 0 | 1 | 6 | 5 | 710 | |
| Hanska city, Brown County..... | 176 | 176 | 0 | 0 | 0 | 0 | 0 | 0 | 0 | 176 | |
| Hansonville township, Lincoln County..... | 41 | 40 | 0 | 0 | 0 | 0 | 1 | 0 | 1 | 40 | |
| Hantho township, Lac qui Parle County..... | 43 | 42 | 0 | 0 | 0 | 0 | 0 | 0 | 1 | 42 | |
| Harding city, Morrison County..... | 44 | 44 | 0 | 0 | 0 | 0 | 0 | 0 | 0 | 44 | |
| Hardwick city, Rock County..... | 87 | 86 | 0 | 1 | 0 | 0 | 0 | 0 | 1 | 85 | |
| Harmony city, Fillmore County..... | 479 | 473 | 1 | 0 | 2 | 0 | 0 | 3 | 2 | 471 | |
| Harmony township, Fillmore County..... | 132 | 131 | 0 | 0 | 0 | 0 | 0 | 1 | 1 | 130 | |
| Harris city, Chisago County..... | 423 | 416 | 2 | 5 | 0 | 0 | 0 | 0 | 4 | 412 | |
| Harris township, Itasca County..... | 1,297 | 1,276 | 0 | 7 | 4 | 0 | 2 | 8 | 2 | 1,275 | |
| Harrison township, Kandiyohi County..... | 252 | 251 | 0 | 0 | 1 | 0 | 0 | 0 | 3 | 248 | |
| Hart township, Winona County..... | 122 | 121 | 0 | 0 | 0 | 0 | 1 | 0 | 1 | 121 | |
| Hartford township, Todd County..... | 238 | 236 | 1 | 0 | 0 | 0 | 1 | 0 | 1 | 236 | |
| Hart Lake township, Hubbard County..... | 187 | 164 | 2 | 17 | 1 | 0 | 0 | 3 | 1 | 163 | |
| Hartland city, Freeborn County..... | 140 | 137 | 0 | 0 | 0 | 0 | 3 | 0 | 4 | 136 | |
| Hartland township, Freeborn County..... | 102 | 101 | 0 | 0 | 0 | 0 | 0 | 1 | 0 | 101 | |
| Harvey township, Meeker County..... | 153 | 152 | 0 | 1 | 0 | 0 | 0 | 0 | 2 | 150 | |
| Hassan township, Hennepin County..... | 866 | 837 | 6 | 5 | 7 | 0 | 1 | 10 | 4 | 834 | |
| Hassan Valley township, McLeod County..... | 252 | 249 | 1 | 0 | 1 | 0 | 0 | 1 | 0 | 249 | |

Table 14.

Occupied Housing Units (Households) by Race and Hispanic or Latino Origin of Householder: 2010—Con.

[For information on confidentiality protection, nonsampling error, and definitions, see Selected Appendixes at <www.census.gov/prod/cen2010/cph-1-a.pdf>]

| State County Place and County Subdivision | Total occupied housing units | Race of householder | | | | | | | Two or More Races | House- holder Hispanic or Latino (of any race) | House- holder White alone, not Hispanic or Latino |
|--|---------------------------------------|---------------------|---------------------------------|---|-------|--|--------------------|----|-------------------------|--|--|
| | | One race | | | | | | | | | |
| | | White | Black or African American | American Indian and Alaska Native | Asian | Native Hawaiian and Other Pacific Islander | Some Other Race | | | | |
| PLACE AND COUNTY SUBDIVISION—Con. | | | | | | | | | | | |
| Hastings city..... | 8,735 | 8,461 | 68 | 32 | 57 | 1 | 47 | 69 | 130 | 8,385 | |
| Dakota County (part)..... | 8,735 | 8,461 | 68 | 32 | 57 | 1 | 47 | 69 | 130 | 8,385 | |
| Washington County (part)..... | 0 | 0 | 0 | 0 | 0 | 0 | 0 | 0 | 0 | 0 | |
| Hatfield city, Pipestone County..... | 20 | 20 | 0 | 0 | 0 | 0 | 0 | 0 | 0 | 20 | |
| Haugen township, Aitkin County..... | 89 | 89 | 0 | 0 | 0 | 0 | 0 | 0 | 1 | 88 | |
| Havana township, Steele County..... | 219 | 219 | 0 | 0 | 0 | 0 | 0 | 0 | 2 | 217 | |
| Havelock township, Chippewa County..... | 69 | 67 | 0 | 0 | 0 | 0 | 2 | 0 | 1 | 67 | |
| Haven township, Sherburne County..... | 706 | 698 | 1 | 0 | 4 | 0 | 1 | 2 | 1 | 698 | |
| Haverhill township, Olmsted County..... | 546 | 529 | 1 | 2 | 11 | 0 | 0 | 3 | 4 | 526 | |
| Hawk Creek township, Renville County..... | 85 | 83 | 0 | 1 | 0 | 0 | 0 | 1 | 0 | 83 | |
| Hawley city, Clay County..... | 854 | 838 | 0 | 7 | 2 | 0 | 0 | 7 | 6 | 834 | |
| Hawley township, Clay County..... | 162 | 159 | 0 | 1 | 0 | 0 | 0 | 2 | 1 | 158 | |
| Hay Brook township, Kanabec County..... | 99 | 97 | 0 | 0 | 0 | 0 | 0 | 2 | 0 | 97 | |
| Hay Creek township, Goodhue County..... | 312 | 306 | 0 | 2 | 1 | 0 | 2 | 1 | 1 | 305 | |
| Hayes township, Swift County..... | 84 | 84 | 0 | 0 | 0 | 0 | 0 | 0 | 0 | 84 | |
| Hayfield city, Dodge County..... | 547 | 533 | 3 | 0 | 0 | 0 | 5 | 6 | 13 | 527 | |
| Hayfield township, Dodge County..... | 158 | 158 | 0 | 0 | 0 | 0 | 0 | 0 | 1 | 157 | |
| Hay Lake UT, St. Louis County..... | 38 | 38 | 0 | 0 | 0 | 0 | 0 | 0 | 0 | 38 | |
| Hayland township, Mille Lacs County..... | 194 | 192 | 0 | 0 | 0 | 0 | 0 | 2 | 0 | 192 | |
| Hayward city, Freeborn County..... | 114 | 111 | 0 | 0 | 2 | 0 | 1 | 0 | 3 | 109 | |
| Hayward township, Freeborn County..... | 155 | 154 | 0 | 0 | 0 | 0 | 0 | 1 | 1 | 153 | |
| Hazel Run city, Yellow Medicine County..... | 27 | 27 | 0 | 0 | 0 | 0 | 0 | 0 | 0 | 27 | |
| Hazel Run township, Yellow Medicine County..... | 72 | 69 | 0 | 0 | 1 | 0 | 0 | 2 | 0 | 69 | |
| Hazelton township, Aitkin County..... | 397 | 395 | 1 | 1 | 0 | 0 | 0 | 0 | 1 | 394 | |
| Hazelton township, Kittson County..... | 37 | 35 | 0 | 0 | 0 | 0 | 1 | 1 | 1 | 35 | |
| Hector city, Renville County..... | 513 | 505 | 0 | 0 | 2 | 0 | 6 | 0 | 15 | 496 | |
| Hector township, Renville County..... | 94 | 92 | 0 | 0 | 0 | 0 | 1 | 1 | 3 | 90 | |
| Hegbert township, Swift County..... | 38 | 37 | 0 | 0 | 0 | 0 | 0 | 1 | 0 | 37 | |
| Hegne township, Norman County..... | 20 | 18 | 0 | 1 | 0 | 0 | 0 | 1 | 0 | 18 | |
| Heidelberg city, Le Sueur County..... | 41 | 41 | 0 | 0 | 0 | 0 | 0 | 0 | 0 | 41 | |
| Heier township, Mahanomen County..... | 57 | 55 | 0 | 1 | 0 | 0 | 0 | 1 | 0 | 55 | |
| Height of Land township, Becker County..... | 278 | 276 | 0 | 1 | 0 | 0 | 0 | 1 | 1 | 275 | |
| Helen township, McLeod County..... | 314 | 312 | 0 | 0 | 0 | 0 | 1 | 1 | 1 | 312 | |
| Helena township, Scott County..... | 548 | 534 | 0 | 3 | 5 | 1 | 1 | 4 | 3 | 532 | |
| Helga township, Hubbard County..... | 519 | 503 | 0 | 9 | 1 | 0 | 1 | 5 | 4 | 500 | |
| Helgeland township, Polk County..... | 19 | 19 | 0 | 0 | 0 | 0 | 0 | 0 | 0 | 19 | |
| Henderson city, Sibley County..... | 377 | 373 | 0 | 0 | 0 | 0 | 3 | 1 | 4 | 372 | |
| Henderson township, Sibley County..... | 262 | 262 | 0 | 0 | 0 | 0 | 0 | 0 | 5 | 257 | |
| Hendricks city, Lincoln County..... | 326 | 324 | 0 | 2 | 0 | 0 | 0 | 0 | 1 | 323 | |
| Hendricks township, Lincoln County..... | 78 | 78 | 0 | 0 | 0 | 0 | 0 | 0 | 0 | 78 | |
| Hendrickson township, Hubbard County..... | 119 | 118 | 0 | 0 | 0 | 0 | 0 | 1 | 0 | 118 | |
| Hendrum city, Norman County..... | 124 | 120 | 0 | 2 | 0 | 0 | 2 | 0 | 8 | 114 | |
| Hendrum township, Norman County..... | 42 | 42 | 0 | 0 | 0 | 0 | 0 | 0 | 0 | 42 | |
| Henning city, Otter Tail County..... | 364 | 356 | 1 | 0 | 4 | 0 | 1 | 2 | 1 | 356 | |
| Henning township, Otter Tail County..... | 148 | 148 | 0 | 0 | 0 | 0 | 0 | 0 | 0 | 148 | |
| Henrietta township, Hubbard County..... | 661 | 651 | 0 | 4 | 0 | 0 | 2 | 4 | 3 | 650 | |
| Henriette city, Pine County..... | 32 | 30 | 0 | 0 | 0 | 0 | 1 | 1 | 1 | 30 | |
| Henryville township, Renville County..... | 78 | 77 | 0 | 0 | 0 | 0 | 1 | 0 | 1 | 77 | |
| Hereim township, Roseau County..... | 97 | 97 | 0 | 0 | 0 | 0 | 0 | 0 | 0 | 97 | |
| Herman city, Grant County..... | 216 | 214 | 1 | 0 | 1 | 0 | 0 | 0 | 0 | 214 | |
| Hermantown city, St. Louis County..... | 3,355 | 3,263 | 10 | 22 | 24 | 0 | 6 | 30 | 25 | 3,249 | |
| Heron Lake city, Jackson County..... | 306 | 292 | 3 | 0 | 0 | 0 | 11 | 0 | 20 | 283 | |
| Heron Lake township, Jackson County..... | 133 | 131 | 0 | 0 | 1 | 0 | 0 | 1 | 0 | 131 | |
| Hersey township, Nobles County..... | 78 | 76 | 0 | 0 | 2 | 0 | 0 | 0 | 0 | 76 | |
| Hewitt city, Todd County..... | 113 | 113 | 0 | 0 | 0 | 0 | 0 | 0 | 1 | 112 | |
| Hibbing city, St. Louis County..... | 7,414 | 7,222 | 40 | 51 | 21 | 1 | 13 | 66 | 52 | 7,187 | |
| Hickory township, Pennington County..... | 33 | 32 | 0 | 0 | 0 | 0 | 0 | 1 | 0 | 32 | |
| Higdem township, Polk County..... | 34 | 34 | 0 | 0 | 0 | 0 | 0 | 0 | 0 | 34 | |
| High Forest township, Olmsted County..... | 380 | 378 | 0 | 0 | 0 | 0 | 1 | 1 | 3 | 376 | |
| Highland township, Wabasha County..... | 165 | 165 | 0 | 0 | 0 | 0 | 0 | 0 | 0 | 165 | |
| Highland Grove township, Clay County..... | 115 | 114 | 0 | 1 | 0 | 0 | 0 | 0 | 0 | 114 | |
| Highlanding township, Pennington County.... | 64 | 63 | 0 | 0 | 1 | 0 | 0 | 0 | 0 | 63 | |
| Highwater township, Cottonwood County..... | 66 | 65 | 0 | 0 | 1 | 0 | 0 | 0 | 0 | 65 | |
| Hill township, Kittson County..... | 6 | 6 | 0 | 0 | 0 | 0 | 0 | 0 | 0 | 6 | |
| Hill City city, Aitkin County..... | 271 | 263 | 0 | 6 | 0 | 0 | 0 | 2 | 2 | 262 | |
| Hill Lake township, Aitkin County..... | 171 | 167 | 1 | 0 | 0 | 0 | 1 | 2 | 1 | 167 | |
| Hillman township, Kanabec County..... | 182 | 179 | 2 | 0 | 1 | 0 | 0 | 0 | 1 | 178 | |
| Hillman city, Morrison County..... | 15 | 15 | 0 | 0 | 0 | 0 | 0 | 0 | 0 | 15 | |
| Hillman township, Morrison County..... | 67 | 67 | 0 | 0 | 0 | 0 | 0 | 0 | 0 | 67 | |

Table 14.

Occupied Housing Units (Households) by Race and Hispanic or Latino Origin of Householder: 2010—Con.

[For information on confidentiality protection, nonsampling error, and definitions, see Selected Appendixes at <www.census.gov/prod/cen2010/cph-1-a.pdf>]

| State County Place and County Subdivision | Total occupied housing units | Race of householder | | | | | | | Two or More Races | House- holder Hispanic or Latino (of any race) | House- holder White alone, not Hispanic or Latino |
|---|---------------------------------------|---------------------|---------------------------------|---|-------|--|--------------------|-----|-------------------------|--|--|
| | | One race | | | | | | | | | |
| | | White | Black or African American | American Indian and Alaska Native | Asian | Native Hawaiian and Other Pacific Islander | Some Other Race | | | | |
| PLACE AND COUNTY SUBDIVISION—Con. | | | | | | | | | | | |
| Hill River township, Polk County..... | 63 | | 0 | 0 | 0 | 0 | 0 | 1 | 0 | 62 | |
| Hills city, Rock County..... | 263 | 261 | 1 | 0 | 0 | 0 | 0 | 1 | 1 | 260 | |
| Hillsdale township, Winona County..... | 331 | 320 | 0 | 1 | 3 | 0 | 6 | 1 | 11 | 315 | |
| Hilltop city, Anoka County..... | 380 | 294 | 37 | 5 | 9 | 0 | 16 | 19 | 38 | 278 | |
| Hinckley city, Pine County..... | 736 | 640 | 5 | 72 | 3 | 0 | 2 | 14 | 13 | 633 | |
| Hinckley township, Pine County..... | 315 | 302 | 1 | 9 | 1 | 0 | 0 | 2 | 2 | 301 | |
| Hines township, Beltrami County..... | 285 | 275 | 0 | 4 | 1 | 1 | 0 | 4 | 2 | 273 | |
| Hiram township, Cass County..... | 147 | 146 | 0 | 0 | 0 | 0 | 0 | 1 | 0 | 146 | |
| Hitterdal city, Clay County..... | 89 | 86 | 1 | 0 | 1 | 0 | 0 | 1 | 0 | 86 | |
| Hobart township, Otter Tail County..... | 322 | 320 | 0 | 0 | 0 | 0 | 0 | 2 | 1 | 319 | |
| Hodges township, Stevens County..... | 96 | 92 | 0 | 0 | 0 | 0 | 2 | 2 | 2 | 92 | |
| Hoff township, Pope County..... | 59 | 59 | 0 | 0 | 0 | 0 | 0 | 0 | 0 | 59 | |
| Hoffman city, Grant County..... | 285 | 278 | 1 | 2 | 1 | 0 | 2 | 1 | 3 | 278 | |
| Hokah city, Houston County..... | 275 | 273 | 0 | 1 | 0 | 0 | 1 | 0 | 3 | 271 | |
| Hokah township, Houston County..... | 193 | 192 | 0 | 1 | 0 | 0 | 0 | 0 | 1 | 191 | |
| Holden township, Goodhue County..... | 162 | 162 | 0 | 0 | 0 | 0 | 0 | 0 | 0 | 162 | |
| Holding township, Stearns County..... | 423 | 423 | 0 | 0 | 0 | 0 | 0 | 0 | 1 | 422 | |
| Holdingford city, Stearns County..... | 306 | 305 | 0 | 0 | 0 | 1 | 0 | 0 | 2 | 303 | |
| Holland township, Kandiyohi County..... | 114 | 112 | 0 | 0 | 0 | 0 | 2 | 0 | 2 | 111 | |
| Holland city, Pipestone County..... | 94 | 92 | 0 | 0 | 1 | 0 | 1 | 0 | 4 | 89 | |
| Hollandale city, Freeborn County..... | 128 | 126 | 0 | 0 | 0 | 0 | 2 | 0 | 5 | 123 | |
| Holloway city, Swift County..... | 50 | 50 | 0 | 0 | 0 | 0 | 0 | 0 | 0 | 50 | |
| Holly township, Murray County..... | 54 | 53 | 0 | 0 | 0 | 1 | 0 | 0 | 1 | 53 | |
| Hollywood township, Carver County..... | 387 | 381 | 1 | 0 | 2 | 0 | 1 | 2 | 2 | 380 | |
| Holmes City township, Douglas County..... | 313 | 312 | 1 | 0 | 0 | 0 | 0 | 0 | 1 | 311 | |
| Holmesville township, Becker County..... | 209 | 197 | 0 | 5 | 0 | 0 | 0 | 7 | 1 | 197 | |
| Holst township, Clearwater County..... | 145 | 144 | 0 | 0 | 0 | 0 | 1 | 0 | 0 | 144 | |
| Holt township, Fillmore County..... | 115 | 115 | 0 | 0 | 0 | 0 | 0 | 0 | 1 | 114 | |
| Holt city, Marshall County..... | 36 | 36 | 0 | 0 | 0 | 0 | 0 | 0 | 0 | 36 | |
| Holt township, Marshall County..... | 55 | 55 | 0 | 0 | 0 | 0 | 0 | 0 | 0 | 55 | |
| Holy Cross township, Clay County..... | 53 | 52 | 0 | 0 | 1 | 0 | 0 | 0 | 0 | 52 | |
| Holyoke township, Carlton County..... | 84 | 82 | 0 | 1 | 0 | 0 | 0 | 1 | 1 | 81 | |
| Home township, Brown County..... | 210 | 209 | 0 | 0 | 0 | 0 | 1 | 0 | 2 | 208 | |
| Home Brook township, Cass County..... | 97 | 97 | 0 | 0 | 0 | 0 | 0 | 0 | 1 | 96 | |
| Home Lake township, Norman County..... | 57 | 54 | 0 | 2 | 0 | 0 | 0 | 1 | 0 | 54 | |
| Homer CDP, Winona County..... | 76 | 74 | 1 | 1 | 0 | 0 | 0 | 0 | 0 | 74 | |
| Homer township, Winona County..... | 546 | 539 | 1 | 2 | 2 | 0 | 1 | 1 | 2 | 538 | |
| Homestead township, Otter Tail County..... | 139 | 138 | 0 | 0 | 0 | 0 | 0 | 1 | 0 | 138 | |
| Honner township, Redwood County..... | 30 | 30 | 0 | 0 | 0 | 0 | 0 | 0 | 0 | 30 | |
| Hope township, Lincoln County..... | 109 | 108 | 0 | 0 | 0 | 0 | 1 | 0 | 1 | 108 | |
| Hopkins city, Hennepin County..... | 8,366 | 6,513 | 913 | 41 | 592 | 4 | 151 | 152 | 373 | 6,330 | |
| Hornet township, Beltrami County..... | 97 | 94 | 0 | 1 | 0 | 0 | 0 | 2 | 0 | 94 | |
| Horton township, Stevens County..... | 61 | 60 | 0 | 0 | 0 | 0 | 1 | 0 | 1 | 60 | |
| Houston city, Houston County..... | 418 | 417 | 0 | 0 | 0 | 0 | 0 | 1 | 0 | 417 | |
| Houston township, Houston County..... | 160 | 157 | 0 | 1 | 0 | 0 | 0 | 2 | 1 | 157 | |
| Howard Lake city, Wright County..... | 786 | 772 | 2 | 0 | 3 | 0 | 7 | 2 | 30 | 750 | |
| Hoyt Lakes city, St. Louis County..... | 885 | 873 | 0 | 5 | 0 | 0 | 0 | 7 | 1 | 872 | |
| Hubbard township, Hubbard County..... | 329 | 327 | 0 | 1 | 0 | 0 | 0 | 1 | 1 | 327 | |
| Hubbard township, Polk County..... | 36 | 31 | 0 | 1 | 0 | 0 | 2 | 2 | 2 | 31 | |
| Hudson township, Douglas County..... | 342 | 341 | 0 | 0 | 0 | 0 | 0 | 1 | 0 | 341 | |
| Hugo city, Washington County..... | 4,990 | 4,775 | 30 | 16 | 99 | 1 | 21 | 48 | 74 | 4,728 | |
| Humboldt township, Clay County..... | 100 | 99 | 0 | 0 | 0 | 0 | 1 | 0 | 1 | 99 | |
| Humboldt city, Kittson County..... | 20 | 19 | 0 | 0 | 0 | 0 | 1 | 0 | 2 | 18 | |
| Hunter township, Jackson County..... | 93 | 92 | 0 | 0 | 0 | 0 | 1 | 0 | 1 | 92 | |
| Huntersville township, Wadena County..... | 48 | 47 | 0 | 0 | 0 | 0 | 0 | 1 | 0 | 47 | |
| Huntly township, Marshall County..... | 30 | 30 | 0 | 0 | 0 | 0 | 0 | 0 | 0 | 30 | |
| Huntsville township, Polk County..... | 168 | 165 | 0 | 3 | 0 | 0 | 0 | 0 | 3 | 162 | |
| Huss township, Roseau County..... | 56 | 55 | 0 | 0 | 0 | 0 | 0 | 1 | 0 | 55 | |
| Hutchinson city, McLeod County..... | 5,950 | 5,778 | 43 | 7 | 52 | 3 | 30 | 37 | 120 | 5,693 | |
| Hutchinson township, McLeod County..... | 439 | 437 | 0 | 0 | 0 | 0 | 2 | 0 | 2 | 437 | |
| Hyde Park township, Wabasha County..... | 114 | 112 | 1 | 0 | 0 | 0 | 0 | 1 | 0 | 112 | |
| Ida township, Douglas County..... | 512 | 508 | 0 | 1 | 1 | 0 | 0 | 2 | 3 | 505 | |
| Ideal township, Crow Wing County..... | 493 | 488 | 0 | 0 | 1 | 0 | 0 | 4 | 1 | 487 | |
| Idun township, Aitkin County..... | 98 | 97 | 0 | 1 | 0 | 0 | 0 | 0 | 2 | 96 | |
| Ihlen city, Pipestone County..... | 32 | 31 | 0 | 0 | 0 | 0 | 1 | 0 | 1 | 31 | |
| Independence city, Hennepin County..... | 1,241 | 1,219 | 0 | 5 | 9 | 0 | 2 | 6 | 9 | 1,214 | |
| Indian Lake township, Nobles County..... | 94 | 92 | 0 | 0 | 0 | 0 | 0 | 2 | 1 | 92 | |
| Industrial township, St. Louis County..... | 291 | 285 | 0 | 3 | 0 | 1 | 0 | 2 | 3 | 283 | |
| Inger CDP, Itasca County..... | 58 | 5 | 0 | 53 | 0 | 0 | 0 | 0 | 0 | 5 | |
| Inguadona township, Cass County..... | 98 | 97 | 0 | 0 | 0 | 0 | 0 | 1 | 0 | 97 | |

Table 14.

Occupied Housing Units (Households) by Race and Hispanic or Latino Origin of Householder: 2010—Con.

[For information on confidentiality protection, nonsampling error, and definitions, see Selected Appendixes at <www.census.gov/prod/cen2010/cph-1-a.pdf>]

| State County Place and County Subdivision | Total occupied housing units | Race of householder | | | | | | | Two or More Races | House- holder Hispanic or Latino (of any race) | House- holder White alone, not Hispanic or Latino |
|---|---------------------------------------|---------------------|---------------------------------|---|-------|--|--------------------|-----|-------------------------|--|--|
| | | One race | | | | | | | | | |
| | | White | Black or African American | American Indian and Alaska Native | Asian | Native Hawaiian and Other Pacific Islander | Some Other Race | | | | |
| PLACE AND COUNTY SUBDIVISION--Con. | | | | | | | | | | | |
| Inman township, Otter Tail County..... | 118 | 115 | 0 | 1 | 0 | 0 | 1 | 1 | 5 | 111 | |
| International Falls city, Koochiching County.. | 2,903 | 2,765 | 17 | 64 | 7 | 0 | 3 | 47 | 18 | 2,755 | |
| Inver Grove Heights city, Dakota County..... | 13,476 | 12,125 | 444 | 45 | 323 | 5 | 336 | 198 | 786 | 11,733 | |
| Iona city, Murray County..... | 71 | 71 | 0 | 0 | 0 | 0 | 0 | 0 | 0 | 71 | |
| Iona township, Murray County..... | 60 | 60 | 0 | 0 | 0 | 0 | 0 | 0 | 1 | 59 | |
| Iona township, Todd County..... | 149 | 148 | 1 | 0 | 0 | 0 | 0 | 0 | 1 | 147 | |
| Iosco township, Waseca County..... | 215 | 212 | 2 | 0 | 0 | 0 | 0 | 1 | 0 | 212 | |
| Irondale township, Crow Wing County..... | 462 | 454 | 2 | 2 | 3 | 0 | 0 | 1 | 1 | 453 | |
| Iron Junction city, St. Louis County..... | 45 | 44 | 0 | 0 | 0 | 0 | 0 | 1 | 0 | 44 | |
| Iron Range township, Itasca County..... | 269 | 261 | 0 | 3 | 0 | 0 | 0 | 5 | 2 | 259 | |
| Ironton city, Crow Wing County..... | 261 | 252 | 0 | 4 | 1 | 0 | 1 | 3 | 1 | 252 | |
| Irving township, Kandiyohi County..... | 374 | 371 | 0 | 0 | 2 | 0 | 1 | 0 | 2 | 370 | |
| Isanti city, Isanti County..... | 1,871 | 1,808 | 17 | 8 | 9 | 0 | 9 | 20 | 23 | 1,794 | |
| Isanti township, Isanti County..... | 841 | 825 | 3 | 5 | 3 | 0 | 2 | 3 | 6 | 821 | |
| Island Lake township, Lyon County..... | 71 | 71 | 0 | 0 | 0 | 0 | 0 | 0 | 0 | 71 | |
| Island Lake township, Mahnommen County.... | 96 | 72 | 0 | 19 | 0 | 0 | 0 | 5 | 0 | 72 | |
| Isle city, Mille Lacs County..... | 352 | 291 | 0 | 58 | 0 | 0 | 0 | 3 | 1 | 290 | |
| Isle Harbor township, Mille Lacs County..... | 233 | 229 | 0 | 4 | 0 | 0 | 0 | 0 | 0 | 229 | |
| Itasca township, Clearwater County..... | 61 | 58 | 0 | 2 | 0 | 0 | 0 | 1 | 0 | 58 | |
| Ivanhoe city, Lincoln County..... | 268 | 267 | 0 | 0 | 0 | 0 | 1 | 0 | 2 | 266 | |
| Jackson city, Jackson County..... | 1,489 | 1,421 | 5 | 3 | 43 | 0 | 7 | 10 | 12 | 1,416 | |
| Jackson township, Scott County..... | 486 | 386 | 5 | 4 | 2 | 0 | 83 | 6 | 111 | 363 | |
| Jadis township, Roseau County..... | 214 | 212 | 0 | 0 | 1 | 0 | 0 | 1 | 1 | 211 | |
| Jamestown township, Blue Earth County..... | 270 | 267 | 1 | 0 | 1 | 0 | 0 | 1 | 0 | 267 | |
| Janesville city, Waseca County..... | 889 | 878 | 3 | 1 | 2 | 1 | 2 | 2 | 10 | 870 | |
| Janesville township, Waseca County..... | 199 | 197 | 0 | 0 | 1 | 0 | 0 | 1 | 0 | 197 | |
| Janette Lake UT, St. Louis County..... | 124 | 123 | 0 | 0 | 0 | 0 | 0 | 1 | 1 | 122 | |
| Jasper city..... | 292 | 282 | 2 | 2 | 0 | 0 | 3 | 3 | 6 | 280 | |
| Pipestone County (part)..... | 264 | 254 | 2 | 2 | 0 | 0 | 3 | 3 | 6 | 252 | |
| Rock County (part)..... | 28 | 28 | 0 | 0 | 0 | 0 | 0 | 0 | 0 | 28 | |
| Jay township, Martin County..... | 95 | 95 | 0 | 0 | 0 | 0 | 0 | 0 | 0 | 95 | |
| Jeffers city, Cottonwood County..... | 167 | 160 | 0 | 1 | 0 | 0 | 4 | 2 | 5 | 159 | |
| Jefferson township, Houston County..... | 50 | 50 | 0 | 0 | 0 | 0 | 0 | 0 | 0 | 50 | |
| Jenkins city, Crow Wing County..... | 168 | 166 | 0 | 2 | 0 | 0 | 0 | 0 | 1 | 165 | |
| Jenkins township, Crow Wing County..... | 168 | 167 | 0 | 0 | 0 | 0 | 1 | 0 | 1 | 166 | |
| Jessenland township, Sibley County..... | 169 | 166 | 0 | 2 | 1 | 0 | 0 | 0 | 2 | 164 | |
| Jevne township, Aitkin County..... | 126 | 123 | 0 | 2 | 0 | 0 | 0 | 1 | 0 | 123 | |
| Jewett UT, Aitkin County..... | 18 | 18 | 0 | 0 | 0 | 0 | 0 | 0 | 0 | 18 | |
| Jo Daviess township, Faribault County..... | 100 | 97 | 0 | 0 | 0 | 0 | 3 | 0 | 3 | 97 | |
| Johnson city, Big Stone County..... | 15 | 15 | 0 | 0 | 0 | 0 | 0 | 0 | 0 | 15 | |
| Johnson township, Polk County..... | 23 | 22 | 0 | 0 | 1 | 0 | 0 | 0 | 0 | 22 | |
| Johnsonville township, Redwood County.... | 51 | 51 | 0 | 0 | 0 | 0 | 0 | 0 | 0 | 51 | |
| Jones township, Beltrami County..... | 100 | 96 | 0 | 1 | 1 | 0 | 0 | 2 | 0 | 96 | |
| Jordan township, Fillmore County..... | 137 | 135 | 0 | 0 | 1 | 0 | 1 | 0 | 2 | 134 | |
| Jordan city, Scott County..... | 1,871 | 1,781 | 12 | 13 | 15 | 0 | 33 | 17 | 78 | 1,740 | |
| Judson township, Blue Earth County..... | 230 | 230 | 0 | 0 | 0 | 0 | 0 | 0 | 0 | 230 | |
| Jupiter township, Kittson County..... | 45 | 45 | 0 | 0 | 0 | 0 | 0 | 0 | 0 | 45 | |
| Kabetogama township, St. Louis County..... | 71 | 71 | 0 | 0 | 0 | 0 | 0 | 0 | 3 | 68 | |
| Kalevala township, Carlton County..... | 136 | 136 | 0 | 0 | 0 | 0 | 0 | 0 | 0 | 136 | |
| Kalmar township, Olmsted County..... | 410 | 407 | 0 | 0 | 3 | 0 | 0 | 0 | 3 | 404 | |
| Kanabec township, Kanabec County..... | 346 | 335 | 0 | 4 | 2 | 0 | 0 | 5 | 0 | 335 | |
| Kanaranzi township, Rock County..... | 92 | 90 | 1 | 1 | 0 | 0 | 0 | 0 | 0 | 90 | |
| Kandiyohi city, Kandiyohi County..... | 202 | 198 | 0 | 1 | 0 | 0 | 3 | 0 | 4 | 197 | |
| Kandiyohi township, Kandiyohi County..... | 242 | 240 | 0 | 0 | 0 | 0 | 1 | 1 | 4 | 238 | |
| Kandota township, Todd County..... | 280 | 276 | 0 | 1 | 0 | 0 | 0 | 3 | 0 | 276 | |
| Karlstad city, Kittson County..... | 331 | 330 | 0 | 0 | 0 | 0 | 0 | 1 | 2 | 329 | |
| Kasota city, Le Sueur County..... | 293 | 285 | 2 | 1 | 1 | 0 | 2 | 2 | 3 | 285 | |
| Kasota township, Le Sueur County..... | 608 | 605 | 0 | 0 | 0 | 0 | 2 | 1 | 4 | 602 | |
| Kasson city, Dodge County..... | 2,224 | 2,176 | 5 | 4 | 5 | 0 | 22 | 12 | 62 | 2,142 | |
| Kathio township, Mille Lacs County..... | 555 | 237 | 1 | 303 | 2 | 0 | 2 | 10 | 11 | 232 | |
| Keene township, Clay County..... | 49 | 48 | 0 | 1 | 0 | 0 | 0 | 0 | 0 | 48 | |
| Keewatin city, Itasca County..... | 475 | 463 | 1 | 5 | 1 | 0 | 1 | 4 | 2 | 463 | |
| Kego township, Cass County..... | 224 | 204 | 0 | 19 | 0 | 0 | 0 | 1 | 0 | 204 | |
| Kelliher city, Beltrami County..... | 122 | 116 | 0 | 5 | 0 | 0 | 0 | 1 | 0 | 116 | |
| Kelliher township, Beltrami County..... | 53 | 50 | 0 | 2 | 0 | 0 | 1 | 0 | 1 | 50 | |
| Kellogg city, Wabasha County..... | 200 | 199 | 0 | 0 | 1 | 0 | 0 | 0 | 0 | 199 | |
| Kelsey township, St. Louis County..... | 57 | 55 | 0 | 1 | 0 | 0 | 0 | 1 | 0 | 55 | |
| Kelso township, Sibley County..... | 118 | 118 | 0 | 0 | 0 | 0 | 0 | 0 | 0 | 118 | |
| Kennedy city, Kittson County..... | 89 | 89 | 0 | 0 | 0 | 0 | 0 | 0 | 2 | 87 | |
| Kenneth city, Rock County..... | 29 | 29 | 0 | 0 | 0 | 0 | 0 | 0 | 0 | 29 | |

Table 14.

Occupied Housing Units (Households) by Race and Hispanic or Latino Origin of Householder: 2010—Con.

[For information on confidentiality protection, nonsampling error, and definitions, see Selected Appendixes at <www.census.gov/prod/cen2010/cph-1-a.pdf>]

| State County Place and County Subdivision | Total occupied housing units | Race of householder | | | | | | | Two or More Races | House- holder Hispanic or Latino (of any race) | House- holder White alone, not Hispanic or Latino |
|--|---------------------------------------|---------------------|---------------------------------|---|-------|--|--------------------|----|-------------------------|--|--|
| | | One race | | | | | | | | | |
| | | White | Black or African American | American Indian and Alaska Native | Asian | Native Hawaiian and Other Pacific Islander | Some Other Race | | | | |
| PLACE AND COUNTY SUBDIVISION—Con. | | | | | | | | | | | |
| Kensington city, Douglas County..... | 137 | 136 | 0 | 0 | 0 | 0 | 1 | 0 | 1 | 136 | |
| Kent city, Wilkin County..... | 36 | 36 | 0 | 0 | 0 | 0 | 0 | 0 | 0 | 36 | |
| Kenyon city, Goodhue County..... | 755 | 734 | 0 | 2 | 1 | 0 | 16 | 2 | 34 | 716 | |
| Kenyon township, Goodhue County..... | 149 | 148 | 0 | 0 | 0 | 0 | 1 | 0 | 1 | 148 | |
| Kerkhoven city, Swift County..... | 329 | 324 | 0 | 0 | 0 | 0 | 4 | 1 | 25 | 304 | |
| Kerkhoven township, Swift County..... | 99 | 98 | 0 | 0 | 0 | 0 | 1 | 0 | 1 | 98 | |
| Kerrick city, Pine County..... | 29 | 27 | 0 | 1 | 0 | 0 | 0 | 1 | 0 | 27 | |
| Kerrick township, Pine County..... | 133 | 130 | 0 | 1 | 0 | 0 | 0 | 2 | 0 | 130 | |
| Kertsonville township, Polk County..... | 36 | 36 | 0 | 0 | 0 | 0 | 0 | 0 | 0 | 36 | |
| Kettle River city, Carlton County..... | 79 | 75 | 0 | 2 | 0 | 0 | 0 | 2 | 0 | 75 | |
| Kettle River township, Pine County..... | 212 | 210 | 0 | 1 | 0 | 0 | 1 | 0 | 2 | 209 | |
| Keystone township, Polk County..... | 32 | 32 | 0 | 0 | 0 | 0 | 0 | 0 | 0 | 32 | |
| Kiel township, Lake of the Woods County..... | 1 | 1 | 0 | 0 | 0 | 0 | 0 | 0 | 0 | 1 | |
| Kiester city, Faribault County..... | 246 | 244 | 0 | 0 | 0 | 0 | 2 | 0 | 6 | 240 | |
| Kiester township, Faribault County..... | 105 | 101 | 0 | 0 | 0 | 0 | 1 | 3 | 2 | 101 | |
| Kildare township, Swift County..... | 62 | 60 | 0 | 0 | 0 | 0 | 0 | 2 | 1 | 59 | |
| Kilkenny city, Le Sueur County..... | 53 | 52 | 0 | 0 | 0 | 0 | 1 | 0 | 1 | 52 | |
| Kilkenny township, Le Sueur County..... | 169 | 169 | 0 | 0 | 0 | 0 | 0 | 0 | 0 | 169 | |
| Kimball township, Jackson County..... | 48 | 48 | 0 | 0 | 0 | 0 | 0 | 0 | 1 | 47 | |
| Kimball city, Stearns County..... | 310 | 304 | 1 | 1 | 0 | 0 | 2 | 2 | 2 | 304 | |
| Kimberly township, Aitkin County..... | 89 | 88 | 0 | 0 | 0 | 0 | 0 | 1 | 1 | 87 | |
| Kinbrae city, Nobles County..... | 6 | 6 | 0 | 0 | 0 | 0 | 0 | 0 | 0 | 6 | |
| King township, Polk County..... | 80 | 79 | 0 | 0 | 0 | 0 | 0 | 1 | 0 | 79 | |
| Kinghurst township, Itasca County..... | 52 | 51 | 0 | 0 | 0 | 0 | 0 | 1 | 0 | 51 | |
| Kingman township, Renville County..... | 77 | 77 | 0 | 0 | 0 | 0 | 0 | 0 | 1 | 76 | |
| Kingston city, Meeker County..... | 61 | 60 | 0 | 0 | 0 | 0 | 0 | 1 | 0 | 60 | |
| Kingston township, Meeker County..... | 436 | 434 | 0 | 0 | 0 | 0 | 1 | 1 | 2 | 433 | |
| Kinney city, St. Louis County..... | 70 | 68 | 0 | 2 | 0 | 0 | 0 | 0 | 0 | 68 | |
| Kintire township, Redwood County..... | 72 | 72 | 0 | 0 | 0 | 0 | 0 | 0 | 1 | 71 | |
| Klondike UT, Kittson County..... | 0 | 0 | 0 | 0 | 0 | 0 | 0 | 0 | 0 | 0 | |
| Knife Lake township, Kanabec County..... | 459 | 451 | 0 | 2 | 3 | 0 | 0 | 3 | 2 | 449 | |
| Knute township, Polk County..... | 185 | 181 | 0 | 0 | 1 | 0 | 0 | 3 | 0 | 181 | |
| Kragero township, Chippewa County..... | 55 | 53 | 1 | 0 | 0 | 1 | 0 | 0 | 0 | 53 | |
| Kragnes township, Clay County..... | 114 | 112 | 0 | 0 | 1 | 0 | 0 | 1 | 0 | 112 | |
| Krain township, Stearns County..... | 325 | 324 | 0 | 0 | 0 | 0 | 0 | 1 | 2 | 322 | |
| Kratka township, Pennington County..... | 51 | 51 | 0 | 0 | 0 | 0 | 0 | 0 | 0 | 51 | |
| Kroschel township, Kanabec County..... | 90 | 89 | 0 | 1 | 0 | 0 | 0 | 0 | 0 | 89 | |
| Kugler township, St. Louis County..... | 69 | 66 | 0 | 1 | 0 | 0 | 0 | 2 | 0 | 66 | |
| Kurtz township, Clay County..... | 104 | 99 | 0 | 2 | 1 | 0 | 0 | 2 | 1 | 99 | |
| Lac qui Parle township, Lac qui Parle County..... | 73 | 72 | 0 | 0 | 0 | 1 | 0 | 0 | 0 | 72 | |
| La Crescent city..... | 2,012 | 1,974 | 12 | 3 | 9 | 0 | 0 | 14 | 9 | 1,965 | |
| Houston County (part)..... | 2,012 | 1,974 | 12 | 3 | 9 | 0 | 0 | 14 | 9 | 1,965 | |
| Winona County (part)..... | 0 | 0 | 0 | 0 | 0 | 0 | 0 | 0 | 0 | 0 | |
| La Crescent township, Houston County..... | 540 | 535 | 0 | 0 | 1 | 1 | 1 | 2 | 0 | 535 | |
| La Crosse township, Jackson County..... | 65 | 65 | 0 | 0 | 0 | 0 | 0 | 0 | 0 | 65 | |
| Lafayette city, Nicollet County..... | 218 | 216 | 0 | 0 | 0 | 0 | 1 | 1 | 2 | 215 | |
| Lafayette township, Nicollet County..... | 275 | 275 | 0 | 0 | 0 | 0 | 0 | 0 | 0 | 275 | |
| La Garde township, Mahnommen County..... | 52 | 32 | 0 | 15 | 0 | 0 | 0 | 5 | 2 | 32 | |
| La Grand township, Douglas County..... | 1,707 | 1,693 | 2 | 1 | 6 | 0 | 0 | 5 | 2 | 1,691 | |
| Lake township, Roseau County..... | 783 | 715 | 3 | 13 | 47 | 0 | 0 | 5 | 3 | 713 | |
| Lake township, Wabasha County..... | 171 | 171 | 0 | 0 | 0 | 0 | 0 | 0 | 0 | 171 | |
| Lake Alice township, Hubbard County..... | 42 | 39 | 0 | 2 | 0 | 0 | 0 | 1 | 2 | 38 | |
| Lake Andrew township, Kandiyohi County..... | 406 | 406 | 0 | 0 | 0 | 0 | 0 | 0 | 1 | 405 | |
| Lake Belt township, Martin County..... | 84 | 82 | 0 | 0 | 0 | 0 | 2 | 0 | 2 | 82 | |
| Lake Benton city, Lincoln County..... | 338 | 336 | 0 | 0 | 0 | 0 | 0 | 2 | 1 | 336 | |
| Lake Benton township, Lincoln County..... | 96 | 96 | 0 | 0 | 0 | 0 | 0 | 0 | 0 | 96 | |
| Lake Bronson city, Kittson County..... | 109 | 109 | 0 | 0 | 0 | 0 | 0 | 0 | 0 | 109 | |
| Lake City city..... | 2,238 | 2,178 | 8 | 4 | 15 | 0 | 16 | 17 | 39 | 2,157 | |
| Goodhue County (part)..... | 328 | 321 | 1 | 2 | 1 | 0 | 0 | 3 | 2 | 320 | |
| Wabasha County (part)..... | 1,910 | 1,857 | 7 | 2 | 14 | 0 | 16 | 14 | 37 | 1,837 | |
| Lake Crystal city, Blue Earth County..... | 1,063 | 1,051 | 4 | 2 | 3 | 0 | 1 | 2 | 7 | 1,045 | |
| Lake Edward township, Crow Wing County.. | 869 | 859 | 0 | 2 | 2 | 0 | 1 | 5 | 5 | 856 | |
| Lake Elizabeth township, Kandiyohi County. | 93 | 93 | 0 | 0 | 0 | 0 | 0 | 0 | 1 | 92 | |
| Lake Elmo city, Washington County..... | 2,779 | 2,654 | 17 | 8 | 50 | 1 | 17 | 32 | 57 | 2,619 | |
| Lake Emma township, Hubbard County..... | 444 | 437 | 0 | 3 | 0 | 0 | 0 | 4 | 4 | 433 | |
| Lake Eunice township, Becker County..... | 651 | 640 | 0 | 2 | 0 | 0 | 1 | 8 | 5 | 637 | |
| Lakefield city, Jackson County..... | 762 | 759 | 3 | 0 | 0 | 0 | 0 | 0 | 8 | 751 | |
| Lake Fremont township, Martin County..... | 67 | 67 | 0 | 0 | 0 | 0 | 0 | 0 | 1 | 66 | |

Table 14.

Occupied Housing Units (Households) by Race and Hispanic or Latino Origin of Householder: 2010—Con.

[For information on confidentiality protection, nonsampling error, and definitions, see Selected Appendixes at <www.census.gov/prod/cen2010/cph-1-a.pdf>]

| State County Place and County Subdivision | Total occupied housing units | Race of householder | | | | | | Two or More Races | House- holder Hispanic or Latino (of any race) | House- holder White alone, not Hispanic or Latino |
|--|---------------------------------------|---------------------|---------------------------------|---|-------|--|--------------------|-------------------------|--|--|
| | | One race | | | | | | | | |
| | | White | Black or African American | American Indian and Alaska Native | Asian | Native Hawaiian and Other Pacific Islander | Some Other Race | | | |
| PLACE AND COUNTY SUBDIVISION—Con. | | | | | | | | | | |
| Lake George CDP, Hubbard County..... | 106 | 103 | 0 | 2 | 0 | 0 | 0 | 1 | 2 | 102 |
| Lake George township, Hubbard County..... | 165 | 161 | 0 | 2 | 0 | 0 | 0 | 2 | 4 | 158 |
| Lake George township, Stearns County..... | 111 | 110 | 0 | 0 | 0 | 0 | 0 | 1 | 1 | 110 |
| Lake Grove township, Mahnomen County.... | 71 | 54 | 0 | 11 | 0 | 0 | 0 | 6 | 0 | 54 |
| Lake Hanska township, Brown County..... | 134 | 134 | 0 | 0 | 0 | 0 | 0 | 0 | 0 | 134 |
| Lake Hattie township, Hubbard County..... | 80 | 75 | 0 | 5 | 0 | 0 | 0 | 0 | 1 | 74 |
| Lake Henry city, Stearns County..... | 47 | 47 | 0 | 0 | 0 | 0 | 0 | 0 | 0 | 47 |
| Lake Henry township, Stearns County..... | 99 | 98 | 0 | 0 | 0 | 0 | 0 | 1 | 1 | 98 |
| Lake Ida township, Norman County..... | 55 | 54 | 0 | 0 | 0 | 0 | 0 | 1 | 0 | 54 |
| Lake Jessie township, Itasca County..... | 129 | 128 | 0 | 1 | 0 | 0 | 0 | 0 | 0 | 128 |
| Lake Johanna township, Pope County..... | 64 | 63 | 0 | 0 | 1 | 0 | 0 | 0 | 2 | 61 |
| Lakeland city, Washington County..... | 681 | 673 | 0 | 2 | 2 | 0 | 2 | 2 | 6 | 669 |
| Lakeland Shores city, Washington County.... | 117 | 117 | 0 | 0 | 0 | 0 | 0 | 0 | 1 | 116 |
| Lake Lillian city, Kandiyohi County..... | 121 | 121 | 0 | 0 | 0 | 0 | 0 | 0 | 1 | 120 |
| Lake Lillian township, Kandiyohi County..... | 76 | 75 | 0 | 0 | 0 | 0 | 0 | 1 | 2 | 73 |
| Lake Marshall township, Lyon County..... | 203 | 196 | 2 | 0 | 3 | 0 | 2 | 0 | 3 | 195 |
| Lake Mary township, Douglas County..... | 417 | 415 | 1 | 0 | 0 | 0 | 0 | 1 | 1 | 414 |
| Lake No. 1 UT, Lake County..... | 71 | 70 | 0 | 1 | 0 | 0 | 0 | 0 | 1 | 69 |
| Lake No. 2 UT, Lake County..... | 885 | 878 | 0 | 1 | 0 | 0 | 0 | 6 | 1 | 877 |
| Lake Park city, Becker County..... | 316 | 308 | 0 | 4 | 0 | 0 | 0 | 4 | 2 | 307 |
| Lake Park township, Becker County..... | 171 | 170 | 0 | 0 | 0 | 0 | 0 | 1 | 0 | 170 |
| Lake Pleasant township, Red Lake County... | 39 | 39 | 0 | 0 | 0 | 0 | 0 | 0 | 0 | 39 |
| Lakeport township, Hubbard County..... | 359 | 349 | 0 | 3 | 0 | 0 | 0 | 7 | 2 | 347 |
| Lake Prairie township, Nicollet County..... | 248 | 247 | 0 | 0 | 1 | 0 | 0 | 0 | 2 | 245 |
| Lake St. Croix Beach city, Washington County..... | 458 | 442 | 1 | 1 | 1 | 0 | 3 | 10 | 11 | 435 |
| Lake Sarah township, Murray County..... | 173 | 171 | 0 | 1 | 0 | 0 | 0 | 1 | 1 | 170 |
| Lake Shore city, Cass County..... | 451 | 449 | 0 | 0 | 0 | 0 | 1 | 1 | 3 | 448 |
| Lake Shore township, Lac qui Parle County. | 84 | 84 | 0 | 0 | 0 | 0 | 0 | 0 | 1 | 83 |
| Lakeside township, Aitkin County..... | 235 | 232 | 0 | 2 | 0 | 0 | 0 | 1 | 0 | 232 |
| Lakeside township, Cottonwood County..... | 93 | 92 | 0 | 0 | 0 | 0 | 1 | 0 | 1 | 92 |
| Lake Stay township, Lincoln County..... | 57 | 57 | 0 | 0 | 0 | 0 | 0 | 0 | 0 | 57 |
| Laketown township, Carver County..... | 660 | 648 | 2 | 0 | 8 | 0 | 0 | 2 | 4 | 644 |
| Lake Valley township, Traverse County..... | 96 | 96 | 0 | 0 | 0 | 0 | 0 | 0 | 0 | 96 |
| Lake View township, Becker County..... | 688 | 670 | 1 | 10 | 0 | 0 | 0 | 7 | 2 | 668 |
| Lakeview township, Carlton County..... | 78 | 76 | 0 | 0 | 0 | 0 | 0 | 2 | 0 | 76 |
| Lakeville city, Dakota County..... | 18,683 | 17,273 | 417 | 53 | 588 | 5 | 140 | 207 | 425 | 17,017 |
| Lake Wilson city, Murray County..... | 128 | 127 | 0 | 0 | 1 | 0 | 0 | 0 | 1 | 126 |
| Lakewood township, Lake of the Woods County..... | 43 | 42 | 0 | 0 | 1 | 0 | 0 | 0 | 0 | 42 |
| Lakewood township, St. Louis County..... | 798 | 786 | 2 | 5 | 1 | 0 | 0 | 4 | 3 | 783 |
| Lakin township, Morrison County..... | 163 | 162 | 0 | 1 | 0 | 0 | 0 | 0 | 1 | 161 |
| Lambert township, Red Lake County..... | 60 | 59 | 0 | 0 | 0 | 0 | 0 | 1 | 0 | 59 |
| Lamberton city, Redwood County..... | 366 | 362 | 0 | 1 | 2 | 0 | 0 | 1 | 1 | 361 |
| Lamberton township, Redwood County..... | 81 | 80 | 0 | 0 | 1 | 0 | 0 | 0 | 0 | 80 |
| Lammers township, Beltrami County..... | 225 | 220 | 0 | 3 | 0 | 0 | 0 | 2 | 3 | 217 |
| Lancaster city, Kittson County..... | 163 | 161 | 0 | 0 | 1 | 0 | 1 | 0 | 3 | 159 |
| Land township, Grant County..... | 100 | 97 | 1 | 0 | 0 | 0 | 2 | 0 | 3 | 96 |
| Landfall city, Washington County..... | 265 | 215 | 3 | 9 | 9 | 0 | 25 | 4 | 40 | 204 |
| Lanesboro city, Fillmore County..... | 373 | 369 | 0 | 0 | 0 | 0 | 2 | 2 | 3 | 368 |
| Lanesburgh township, Le Sueur County..... | 682 | 677 | 0 | 1 | 2 | 0 | 0 | 2 | 1 | 676 |
| Langhei township, Pope County..... | 76 | 76 | 0 | 0 | 0 | 0 | 0 | 0 | 0 | 76 |
| Langola township, Benton County..... | 333 | 328 | 1 | 1 | 1 | 0 | 1 | 1 | 2 | 328 |
| Langor township, Beltrami County..... | 81 | 80 | 0 | 0 | 0 | 0 | 0 | 1 | 0 | 80 |
| Lansing CDP, Mower County..... | 76 | 75 | 0 | 0 | 1 | 0 | 0 | 0 | 1 | 74 |
| Lansing township, Mower County..... | 367 | 346 | 9 | 0 | 3 | 0 | 6 | 3 | 10 | 342 |
| Laona township, Roseau County..... | 217 | 216 | 0 | 0 | 1 | 0 | 0 | 0 | 0 | 216 |
| Laporte city, Hubbard County..... | 55 | 50 | 0 | 2 | 0 | 0 | 0 | 3 | 0 | 50 |
| La Prairie township, Clearwater County..... | 118 | 34 | 0 | 81 | 0 | 0 | 0 | 3 | 0 | 34 |
| La Prairie city, Itasca County..... | 270 | 257 | 1 | 6 | 0 | 0 | 1 | 5 | 3 | 255 |
| Larkin township, Nobles County..... | 70 | 70 | 0 | 0 | 0 | 0 | 0 | 0 | 0 | 70 |
| La Salle city, Watonwan County..... | 42 | 42 | 0 | 0 | 0 | 0 | 0 | 0 | 0 | 42 |
| Lastrup city, Morrison County..... | 49 | 49 | 0 | 0 | 0 | 0 | 0 | 0 | 0 | 49 |
| Lauderdale city, Ramsey County..... | 1,130 | 871 | 55 | 4 | 177 | 1 | 6 | 16 | 27 | 854 |
| Lavell township, St. Louis County..... | 125 | 124 | 0 | 0 | 0 | 0 | 0 | 1 | 0 | 124 |
| Lawrence township, Grant County..... | 35 | 35 | 0 | 0 | 0 | 0 | 0 | 0 | 0 | 35 |
| Lawrence township, Itasca County..... | 194 | 190 | 0 | 1 | 0 | 0 | 0 | 3 | 1 | 189 |
| Leaf Lake township, Otter Tail County..... | 234 | 233 | 0 | 0 | 0 | 0 | 1 | 0 | 1 | 233 |

Table 14.

Occupied Housing Units (Households) by Race and Hispanic or Latino Origin of Householder: 2010—Con.

[For information on confidentiality protection, nonsampling error, and definitions, see Selected Appendixes at <www.census.gov/prod/cen2010/cph-1-a.pdf>]

| State County Place and County Subdivision | Total occupied housing units | Race of householder | | | | | | | Two or More Races | House- holder Hispanic or Latino (of any race) | House- holder White alone, not Hispanic or Latino |
|---|---------------------------------------|---------------------|---------------------------------|---|-------|--|--------------------|----|-------------------------|--|--|
| | | One race | | | | | | | | | |
| | | White | Black or African American | American Indian and Alaska Native | Asian | Native Hawaiian and Other Pacific Islander | Some Other Race | | | | |
| PLACE AND COUNTY SUBDIVISION—Con. | | | | | | | | | | | |
| Leaf Mountain township, Otter Tail County..... | 125 | 123 | 0 | 1 | 0 | 0 | 0 | 1 | 0 | 123 | |
| Leaf River township, Wadena County..... | 186 | 186 | 0 | 0 | 0 | 0 | 0 | 0 | 0 | 186 | |
| Leaf Valley township, Douglas County..... | 196 | 194 | 0 | 1 | 0 | 0 | 0 | 1 | 1 | 194 | |
| Leavenworth township, Brown County..... | 118 | 117 | 0 | 0 | 0 | 0 | 0 | 1 | 0 | 117 | |
| Le Center city, Le Sueur County..... | 915 | 851 | 1 | 2 | 9 | 0 | 50 | 2 | 123 | 778 | |
| Lee township, Aitkin County..... | 22 | 21 | 0 | 1 | 0 | 0 | 0 | 0 | 0 | 21 | |
| Lee township, Beltrami County..... | 16 | 16 | 0 | 0 | 0 | 0 | 0 | 0 | 0 | 16 | |
| Lee township, Norman County..... | 51 | 48 | 0 | 0 | 1 | 0 | 0 | 2 | 0 | 48 | |
| Leech Lake township, Cass County..... | 178 | 143 | 0 | 33 | 1 | 0 | 0 | 1 | 1 | 143 | |
| Leeds township, Murray County..... | 77 | 76 | 0 | 1 | 0 | 0 | 0 | 0 | 1 | 75 | |
| Leenthrop township, Chippewa County..... | 96 | 95 | 0 | 0 | 0 | 0 | 1 | 0 | 1 | 95 | |
| Leiding township, St. Louis County..... | 184 | 154 | 0 | 27 | 1 | 0 | 0 | 2 | 2 | 152 | |
| Leigh township, Morrison County..... | 81 | 81 | 0 | 0 | 0 | 0 | 0 | 0 | 0 | 81 | |
| Lemond township, Steele County..... | 190 | 189 | 0 | 0 | 0 | 0 | 1 | 0 | 2 | 187 | |
| Lengby city, Polk County..... | 44 | 41 | 0 | 2 | 0 | 0 | 1 | 0 | 3 | 39 | |
| Lent township, Chisago County..... | 1,071 | 1,056 | 2 | 2 | 8 | 0 | 0 | 3 | 8 | 1,048 | |
| Leon township, Clearwater County..... | 133 | 132 | 0 | 1 | 0 | 0 | 0 | 0 | 0 | 132 | |
| Leon township, Goodhue County..... | 342 | 337 | 0 | 1 | 1 | 0 | 2 | 1 | 4 | 334 | |
| Leonard city, Clearwater County..... | 19 | 19 | 0 | 0 | 0 | 0 | 0 | 0 | 0 | 19 | |
| Leonardsville township, Traverse County..... | 40 | 40 | 0 | 0 | 0 | 0 | 0 | 0 | 0 | 40 | |
| Leonidas city, St. Louis County..... | 24 | 23 | 0 | 1 | 0 | 0 | 0 | 0 | 0 | 23 | |
| Leota CDP, Nobles County..... | 100 | 99 | 0 | 1 | 0 | 0 | 0 | 0 | 2 | 98 | |
| Leota township, Nobles County..... | 175 | 172 | 0 | 1 | 1 | 0 | 1 | 0 | 3 | 171 | |
| Le Ray township, Blue Earth County..... | 301 | 297 | 0 | 0 | 2 | 0 | 1 | 1 | 3 | 294 | |
| Le Roy city, Mower County..... | 428 | 425 | 0 | 1 | 1 | 0 | 1 | 0 | 2 | 424 | |
| Le Roy township, Mower County..... | 136 | 134 | 0 | 1 | 0 | 0 | 1 | 0 | 3 | 132 | |
| Le Sauk township, Stearns County..... | 678 | 649 | 3 | 4 | 13 | 1 | 3 | 5 | 5 | 648 | |
| Leslie township, Todd County..... | 276 | 271 | 2 | 0 | 2 | 0 | 0 | 1 | 1 | 270 | |
| Lessor township, Polk County..... | 69 | 67 | 0 | 1 | 0 | 0 | 0 | 1 | 0 | 67 | |
| Lester Prairie city, McLeod County..... | 654 | 636 | 3 | 0 | 2 | 0 | 12 | 1 | 38 | 610 | |
| Le Sueur city..... | 1,640 | 1,543 | 13 | 4 | 10 | 1 | 59 | 10 | 119 | 1,487 | |
| Le Sueur County (part)..... | 1,638 | 1,541 | 13 | 4 | 10 | 1 | 59 | 10 | 119 | 1,485 | |
| Nicollet County (part)..... | 2 | 2 | 0 | 0 | 0 | 0 | 0 | 0 | 0 | 2 | |
| Sibley County (part)..... | 0 | 0 | 0 | 0 | 0 | 0 | 0 | 0 | 0 | 0 | |
| Leven township, Pope County..... | 214 | 213 | 1 | 0 | 0 | 0 | 0 | 0 | 0 | 213 | |
| Lewis township, Mille Lacs County..... | 20 | 19 | 0 | 0 | 0 | 0 | 0 | 1 | 0 | 19 | |
| Lewiston city, Winona County..... | 600 | 587 | 3 | 2 | 3 | 0 | 3 | 2 | 6 | 584 | |
| Lewisville city, Watonwan County..... | 101 | 97 | 2 | 0 | 1 | 0 | 0 | 1 | 7 | 90 | |
| Lexington city, Anoka County..... | 787 | 734 | 15 | 6 | 12 | 1 | 13 | 6 | 25 | 723 | |
| Lexington township, Le Sueur County..... | 271 | 267 | 0 | 0 | 0 | 1 | 2 | 1 | 3 | 266 | |
| Libby township, Aitkin County..... | 26 | 25 | 0 | 1 | 0 | 0 | 0 | 0 | 0 | 25 | |
| Liberty township, Beltrami County..... | 274 | 257 | 0 | 8 | 2 | 0 | 0 | 7 | 0 | 257 | |
| Liberty township, Itasca County..... | 30 | 30 | 0 | 0 | 0 | 0 | 0 | 0 | 0 | 30 | |
| Liberty township, Polk County..... | 48 | 47 | 0 | 0 | 0 | 0 | 0 | 1 | 0 | 47 | |
| Lida township, Otter Tail County..... | 351 | 347 | 1 | 1 | 0 | 0 | 1 | 1 | 1 | 347 | |
| Lien township, Grant County..... | 52 | 52 | 0 | 0 | 0 | 0 | 0 | 0 | 0 | 52 | |
| Lilydale city, Dakota County..... | 375 | 363 | 5 | 0 | 5 | 0 | 1 | 1 | 2 | 362 | |
| Lima township, Cass County..... | 41 | 41 | 0 | 0 | 0 | 0 | 0 | 0 | 0 | 41 | |
| Lime township, Blue Earth County..... | 522 | 511 | 3 | 0 | 5 | 0 | 0 | 3 | 6 | 505 | |
| Lime Lake township, Murray County..... | 74 | 73 | 0 | 0 | 1 | 0 | 0 | 0 | 1 | 72 | |
| Limestone township, Lincoln County..... | 53 | 53 | 0 | 0 | 0 | 0 | 0 | 0 | 1 | 52 | |
| Lincoln township, Blue Earth County..... | 84 | 84 | 0 | 0 | 0 | 0 | 0 | 0 | 0 | 84 | |
| Lincoln township, Marshall County..... | 50 | 47 | 0 | 2 | 0 | 0 | 0 | 1 | 0 | 47 | |
| Lind township, Roseau County..... | 20 | 20 | 0 | 0 | 0 | 0 | 0 | 0 | 0 | 20 | |
| Linden township, Brown County..... | 111 | 110 | 1 | 0 | 0 | 0 | 0 | 0 | 0 | 110 | |
| Linden Grove township, St. Louis County..... | 59 | 58 | 0 | 0 | 0 | 0 | 0 | 1 | 0 | 58 | |
| Lindstrom city, Chisago County..... | 1,774 | 1,741 | 4 | 7 | 8 | 0 | 4 | 10 | 18 | 1,727 | |
| Lino Lakes city, Anoka County..... | 6,174 | 5,952 | 28 | 9 | 127 | 2 | 17 | 39 | 60 | 5,909 | |
| Linsell township, Marshall County..... | 13 | 13 | 0 | 0 | 0 | 0 | 0 | 0 | 0 | 13 | |
| Linwood township, Anoka County..... | 1,884 | 1,849 | 5 | 9 | 5 | 2 | 2 | 12 | 11 | 1,842 | |
| Lisbon township, Yellow Medicine County..... | 80 | 80 | 0 | 0 | 0 | 0 | 0 | 0 | 0 | 80 | |
| Lismore city, Nobles County..... | 96 | 95 | 1 | 0 | 0 | 0 | 0 | 0 | 0 | 95 | |
| Lismore township, Nobles County..... | 65 | 64 | 0 | 0 | 0 | 0 | 1 | 0 | 1 | 64 | |
| Litchfield city, Meeker County..... | 2,747 | 2,669 | 8 | 3 | 5 | 0 | 51 | 11 | 123 | 2,604 | |
| Litchfield township, Meeker County..... | 329 | 326 | 0 | 0 | 0 | 0 | 2 | 1 | 4 | 324 | |
| Little Canada city, Ramsey County..... | 4,393 | 3,642 | 258 | 23 | 356 | 0 | 73 | 41 | 165 | 3,561 | |
| Little Elbow township, Mahnomen County.... | 100 | 28 | 0 | 67 | 0 | 0 | 1 | 4 | 2 | 28 | |
| Little Elk township, Todd County..... | 118 | 117 | 0 | 0 | 0 | 0 | 0 | 1 | 0 | 117 | |
| Little Falls city, Morrison County..... | 3,608 | 3,530 | 14 | 14 | 10 | 1 | 5 | 34 | 31 | 3,505 | |
| Little Falls township, Morrison County..... | 615 | 604 | 3 | 1 | 1 | 0 | 1 | 5 | 5 | 600 | |

Table 14.

Occupied Housing Units (Households) by Race and Hispanic or Latino Origin of Householder: 2010—Con.

[For information on confidentiality protection, nonsampling error, and definitions, see Selected Appendixes at <www.census.gov/prod/cen2010/cph-1-a.pdf>]

| State County Place and County Subdivision | Total occupied housing units | Race of householder | | | | | | | Two or More Races | House- holder Hispanic or Latino (of any race) | House- holder White alone, not Hispanic or Latino |
|--|---------------------------------------|---------------------|---------------------------------|---|-------|--|--------------------|----|-------------------------|--|--|
| | | One race | | | | | | | | | |
| | | White | Black or African American | American Indian and Alaska Native | Asian | Native Hawaiian and Other Pacific Islander | Some Other Race | | | | |
| PLACE AND COUNTY SUBDIVISION—Con. | | | | | | | | | | | |
| Littlefork city, Koochiching County..... | 258 | 257 | 0 | 0 | 0 | 0 | 0 | 1 | 0 | 257 | |
| Little Pine township, Crow Wing County..... | 38 | 37 | 1 | 0 | 0 | 0 | 0 | 0 | 0 | 37 | |
| Little Rock CDP, Beltrami County..... | 415 | 1 | 0 | 406 | 0 | 0 | 0 | 8 | 2 | 1 | |
| Little Rock township, Nobles County..... | 81 | 81 | 0 | 0 | 0 | 0 | 0 | 0 | 0 | 81 | |
| Little Sand Lake UT, Itasca County..... | 145 | 142 | 0 | 1 | 0 | 0 | 0 | 2 | 0 | 142 | |
| Little Sauk township, Todd County..... | 281 | 280 | 0 | 0 | 0 | 0 | 0 | 1 | 1 | 279 | |
| Livonia township, Sherburne County..... | 1,900 | 1,857 | 7 | 11 | 9 | 0 | 3 | 13 | 17 | 1,848 | |
| Lockhart township, Norman County..... | 22 | 22 | 0 | 0 | 0 | 0 | 0 | 0 | 0 | 22 | |
| Lodi township, Mower County..... | 92 | 91 | 0 | 0 | 0 | 0 | 0 | 1 | 0 | 91 | |
| Logan township, Aitkin County..... | 84 | 82 | 0 | 0 | 1 | 0 | 0 | 1 | 0 | 82 | |
| Logan township, Grant County..... | 39 | 38 | 0 | 0 | 1 | 0 | 0 | 0 | 0 | 38 | |
| London township, Freeborn County..... | 126 | 126 | 0 | 0 | 0 | 0 | 0 | 0 | 1 | 125 | |
| Lone Pine township, Itasca County..... | 199 | 197 | 0 | 0 | 0 | 0 | 0 | 2 | 1 | 197 | |
| Lone Tree township, Chippewa County..... | 72 | 70 | 0 | 1 | 0 | 1 | 0 | 0 | 1 | 69 | |
| Long Beach city, Pope County..... | 147 | 145 | 0 | 0 | 0 | 0 | 1 | 1 | 1 | 145 | |
| Long Lake township, Crow Wing County..... | 430 | 424 | 0 | 2 | 1 | 0 | 0 | 3 | 2 | 423 | |
| Long Lake city, Hennepin County..... | 732 | 698 | 8 | 3 | 6 | 1 | 8 | 8 | 20 | 687 | |
| Long Lake township, Watonwan County..... | 146 | 146 | 0 | 0 | 0 | 0 | 0 | 0 | 1 | 145 | |
| Long Lost Lake township, Clearwater County..... | 19 | 15 | 0 | 4 | 0 | 0 | 0 | 0 | 0 | 15 | |
| Long Prairie city, Todd County..... | 1,290 | 1,154 | 9 | 5 | 6 | 9 | 94 | 13 | 211 | 1,047 | |
| Long Prairie township, Todd County..... | 328 | 323 | 0 | 2 | 0 | 0 | 1 | 2 | 4 | 321 | |
| Longville city, Cass County..... | 92 | 92 | 0 | 0 | 0 | 0 | 0 | 0 | 0 | 92 | |
| Lonsdale city, Rice County..... | 1,277 | 1,248 | 4 | 4 | 6 | 3 | 5 | 7 | 15 | 1,239 | |
| Loon Lake township, Cass County..... | 202 | 196 | 2 | 1 | 0 | 0 | 2 | 1 | 1 | 196 | |
| Lorain township, Nobles County..... | 113 | 105 | 1 | 0 | 2 | 0 | 5 | 0 | 7 | 103 | |
| Loretto city, Hennepin County..... | 269 | 266 | 0 | 0 | 0 | 0 | 2 | 1 | 4 | 264 | |
| Louisburg city, Lac qui Parle County..... | 18 | 17 | 0 | 0 | 1 | 0 | 0 | 0 | 0 | 17 | |
| Louisville township, Red Lake County..... | 80 | 80 | 0 | 0 | 0 | 0 | 0 | 0 | 0 | 80 | |
| Louisville township, Scott County..... | 425 | 390 | 2 | 3 | 4 | 1 | 22 | 3 | 28 | 386 | |
| Louriston township, Chippewa County..... | 63 | 62 | 0 | 0 | 1 | 0 | 0 | 0 | 1 | 61 | |
| Lowell township, Polk County..... | 61 | 59 | 0 | 0 | 1 | 0 | 1 | 0 | 2 | 58 | |
| Lower Red Lake UT, Beltrami County..... | 1,715 | 21 | 2 | 1,668 | 2 | 0 | 3 | 19 | 17 | 20 | |
| Lowry city, Pope County..... | 130 | 129 | 0 | 0 | 0 | 0 | 0 | 1 | 0 | 129 | |
| Lowville township, Murray County..... | 67 | 67 | 0 | 0 | 0 | 0 | 0 | 0 | 1 | 66 | |
| Lucan city, Redwood County..... | 92 | 91 | 0 | 1 | 0 | 0 | 0 | 0 | 0 | 91 | |
| Lucas township, Lyon County..... | 93 | 93 | 0 | 0 | 0 | 0 | 0 | 0 | 0 | 93 | |
| Lund township, Douglas County..... | 131 | 130 | 0 | 0 | 0 | 0 | 0 | 1 | 2 | 128 | |
| Lura township, Faribault County..... | 71 | 70 | 0 | 0 | 0 | 0 | 1 | 0 | 1 | 70 | |
| Lutsen CDP, Cook County..... | 103 | 100 | 0 | 2 | 0 | 0 | 0 | 1 | 0 | 100 | |
| Lutsen township, Cook County..... | 210 | 207 | 0 | 2 | 0 | 0 | 0 | 1 | 0 | 207 | |
| Luverne city, Rock County..... | 2,048 | 1,997 | 19 | 5 | 9 | 0 | 6 | 12 | 31 | 1,973 | |
| Luverne township, Rock County..... | 169 | 167 | 1 | 0 | 0 | 0 | 0 | 1 | 0 | 167 | |
| Luxemburg township, Stearns County..... | 221 | 219 | 0 | 0 | 1 | 0 | 1 | 0 | 2 | 218 | |
| Lyle city, Mower County..... | 220 | 218 | 0 | 0 | 0 | 0 | 0 | 2 | 1 | 217 | |
| Lyle township, Mower County..... | 142 | 142 | 0 | 0 | 0 | 0 | 0 | 0 | 4 | 138 | |
| Lynd city, Lyon County..... | 164 | 149 | 3 | 0 | 1 | 0 | 9 | 2 | 15 | 143 | |
| Lynd township, Lyon County..... | 157 | 157 | 0 | 0 | 0 | 0 | 0 | 0 | 1 | 156 | |
| Lynden township, Stearns County..... | 698 | 694 | 0 | 0 | 1 | 0 | 0 | 3 | 2 | 692 | |
| Lynn township, McLeod County..... | 216 | 213 | 0 | 0 | 1 | 0 | 1 | 1 | 2 | 212 | |
| Lyons township, Lyon County..... | 77 | 77 | 0 | 0 | 0 | 0 | 0 | 0 | 0 | 77 | |
| Lyons township, Wadena County..... | 88 | 83 | 0 | 2 | 0 | 0 | 0 | 3 | 1 | 83 | |
| Lyra township, Blue Earth County..... | 131 | 128 | 0 | 2 | 0 | 0 | 0 | 1 | 0 | 128 | |
| Mabel city, Fillmore County..... | 359 | 355 | 0 | 1 | 1 | 0 | 1 | 1 | 2 | 354 | |
| McCauleyville township, Wilkin County..... | 26 | 26 | 0 | 0 | 0 | 0 | 0 | 0 | 0 | 26 | |
| McCormack UT, St. Louis County..... | 91 | 91 | 0 | 0 | 0 | 0 | 0 | 0 | 0 | 91 | |
| McCrea township, Marshall County..... | 102 | 101 | 0 | 1 | 0 | 0 | 0 | 0 | 1 | 100 | |
| McDavitt township, St. Louis County..... | 194 | 191 | 0 | 3 | 0 | 0 | 0 | 0 | 1 | 190 | |
| McDonaldsville township, Norman County... | 67 | 64 | 0 | 1 | 0 | 0 | 1 | 1 | 1 | 64 | |
| McDougald township, Lake of the Woods County..... | 90 | 86 | 0 | 2 | 0 | 0 | 1 | 1 | 0 | 86 | |
| McGrath city, Aitkin County..... | 32 | 32 | 0 | 0 | 0 | 0 | 0 | 0 | 0 | 32 | |
| McGregor city, Aitkin County..... | 180 | 173 | 0 | 7 | 0 | 0 | 0 | 0 | 0 | 173 | |
| McGregor township, Aitkin County..... | 47 | 47 | 0 | 0 | 0 | 0 | 0 | 0 | 0 | 47 | |
| McIntosh city, Polk County..... | 285 | 277 | 0 | 1 | 0 | 0 | 0 | 7 | 4 | 273 | |
| McKinley township, Cass County..... | 58 | 57 | 1 | 0 | 0 | 0 | 0 | 0 | 0 | 57 | |
| McKinley UT, Kittson County..... | 15 | 15 | 0 | 0 | 0 | 0 | 0 | 0 | 0 | 15 | |
| McKinley city, St. Louis County..... | 56 | 55 | 0 | 0 | 0 | 0 | 1 | 0 | 1 | 55 | |
| McPherson township, Blue Earth County..... | 169 | 168 | 1 | 0 | 0 | 0 | 0 | 0 | 1 | 167 | |
| Macsville township, Grant County..... | 50 | 50 | 0 | 0 | 0 | 0 | 0 | 0 | 0 | 50 | |

Table 14.

Occupied Housing Units (Households) by Race and Hispanic or Latino Origin of Householder: 2010—Con.

[For information on confidentiality protection, nonsampling error, and definitions, see Selected Appendixes at <www.census.gov/prod/cen2010/cph-1-a.pdf>]

| State County Place and County Subdivision | Total occupied housing units | Race of householder | | | | | | | Two or More Races | House- holder Hispanic or Latino (of any race) | House- holder White alone, not Hispanic or Latino |
|---|---------------------------------------|---------------------|---------------------------------|---|-------|--|--------------------|-----|-------------------------|--|--|
| | | One race | | | | | | | | | |
| | | White | Black or African American | American Indian and Alaska Native | Asian | Native Hawaiian and Other Pacific Islander | Some Other Race | | | | |
| PLACE AND COUNTY SUBDIVISION—Con. | | | | | | | | | | | |
| Macville township, Aitkin County..... | 86 | 82 | 0 | 2 | 0 | 0 | 2 | 0 | 0 | 82 | |
| Madelia city, Watonwan County..... | 900 | 798 | 13 | 0 | 1 | 0 | 81 | 7 | 160 | 725 | |
| Madelia township, Watonwan County..... | 134 | 132 | 0 | 0 | 0 | 0 | 1 | 1 | 2 | 132 | |
| Madison city, Lac qui Parle County..... | 736 | 728 | 1 | 1 | 4 | 0 | 0 | 2 | 3 | 725 | |
| Madison township, Lac qui Parle County..... | 89 | 88 | 0 | 0 | 0 | 0 | 0 | 1 | 0 | 88 | |
| Madison Lake city, Blue Earth County..... | 394 | 387 | 1 | 4 | 1 | 0 | 1 | 0 | 3 | 385 | |
| Magnolia city, Rock County..... | 77 | 69 | 0 | 1 | 5 | 0 | 2 | 0 | 2 | 69 | |
| Magnolia township, Rock County..... | 84 | 81 | 2 | 0 | 0 | 0 | 1 | 0 | 1 | 81 | |
| Mahnomen city, Mahnomen County..... | 529 | 352 | 1 | 139 | 0 | 0 | 0 | 37 | 6 | 351 | |
| Mahnomen CDP, St. Louis County..... | 69 | 7 | 0 | 58 | 0 | 0 | 0 | 4 | 1 | 7 | |
| Mahtomedi city, Washington County..... | 2,827 | 2,737 | 44 | 6 | 17 | 3 | 1 | 19 | 18 | 2,720 | |
| Mahtowa CDP, Carlton County..... | 142 | 140 | 0 | 1 | 0 | 0 | 0 | 1 | 0 | 140 | |
| Mahtowa township, Carlton County..... | 236 | 230 | 0 | 1 | 1 | 0 | 0 | 4 | 0 | 230 | |
| Maine township, Otter Tail County..... | 280 | 277 | 0 | 0 | 0 | 0 | 0 | 3 | 0 | 277 | |
| Maine Prairie township, Stearns County..... | 664 | 661 | 0 | 1 | 0 | 1 | 1 | 0 | 4 | 658 | |
| Makinen UT, St. Louis County..... | 590 | 585 | 0 | 1 | 0 | 0 | 0 | 4 | 0 | 585 | |
| Malmo township, Aitkin County..... | 164 | 162 | 0 | 1 | 0 | 0 | 0 | 1 | 2 | 160 | |
| Malta township, Big Stone County..... | 31 | 31 | 0 | 0 | 0 | 0 | 0 | 0 | 0 | 31 | |
| Malung township, Roseau County..... | 168 | 166 | 0 | 1 | 0 | 0 | 1 | 0 | 1 | 166 | |
| Mamre township, Kandiyohi County..... | 135 | 133 | 0 | 1 | 0 | 0 | 1 | 0 | 3 | 132 | |
| Manannah township, Meeker County..... | 225 | 224 | 0 | 0 | 0 | 0 | 1 | 0 | 2 | 223 | |
| Manchester city, Freeborn County..... | 26 | 26 | 0 | 0 | 0 | 0 | 0 | 0 | 0 | 26 | |
| Manchester township, Freeborn County..... | 160 | 158 | 1 | 0 | 1 | 0 | 0 | 0 | 0 | 158 | |
| Mandt township, Chippewa County..... | 65 | 64 | 0 | 0 | 0 | 1 | 0 | 0 | 0 | 64 | |
| Manfred township, Lac qui Parle County..... | 38 | 37 | 0 | 0 | 0 | 0 | 1 | 0 | 1 | 37 | |
| Manhattan Beach city, Crow Wing County.... | 25 | 24 | 0 | 1 | 0 | 0 | 0 | 0 | 0 | 24 | |
| Mankato city..... | 14,851 | 13,797 | 396 | 50 | 339 | 3 | 86 | 180 | 299 | 13,607 | |
| Blue Earth County (part)..... | 14,850 | 13,797 | 396 | 50 | 339 | 3 | 85 | 180 | 298 | 13,607 | |
| Le Sueur County (part)..... | 1 | 0 | 0 | 0 | 0 | 0 | 1 | 0 | 1 | 0 | |
| Nicollet County (part)..... | 0 | 0 | 0 | 0 | 0 | 0 | 0 | 0 | 0 | 0 | |
| Mankato township, Blue Earth County..... | 729 | 712 | 3 | 0 | 7 | 0 | 2 | 5 | 5 | 710 | |
| Mansfield township, Freeborn County..... | 100 | 98 | 0 | 0 | 1 | 0 | 0 | 1 | 0 | 98 | |
| Manston township, Wilkin County..... | 23 | 23 | 0 | 0 | 0 | 0 | 0 | 0 | 0 | 23 | |
| Mantorville city, Dodge County..... | 430 | 421 | 1 | 2 | 0 | 0 | 5 | 1 | 11 | 413 | |
| Mantorville township, Dodge County..... | 640 | 637 | 0 | 0 | 1 | 0 | 0 | 2 | 2 | 636 | |
| Mantrap township, Hubbard County..... | 227 | 225 | 0 | 0 | 0 | 0 | 0 | 2 | 0 | 225 | |
| Manyaska township, Martin County..... | 125 | 123 | 0 | 0 | 0 | 0 | 1 | 1 | 1 | 123 | |
| Maple township, Cass County..... | 145 | 144 | 1 | 0 | 0 | 0 | 0 | 0 | 1 | 143 | |
| Maple Grove township, Becker County..... | 175 | 64 | 0 | 95 | 0 | 0 | 0 | 16 | 1 | 64 | |
| Maple Grove township, Crow Wing County.... | 297 | 295 | 0 | 2 | 0 | 0 | 0 | 0 | 0 | 295 | |
| Maple Grove city, Hennepin County..... | 22,867 | 20,628 | 785 | 51 | 1,085 | 6 | 111 | 201 | 383 | 20,384 | |
| Maple Lake city, Wright County..... | 773 | 758 | 5 | 1 | 3 | 0 | 1 | 5 | 6 | 754 | |
| Maple Lake township, Wright County..... | 755 | 746 | 1 | 1 | 1 | 0 | 1 | 5 | 3 | 744 | |
| Maple Plain city, Hennepin County..... | 723 | 697 | 10 | 3 | 3 | 0 | 5 | 5 | 20 | 685 | |
| Maple Ridge township, Beltrami County..... | 44 | 43 | 0 | 1 | 0 | 0 | 0 | 0 | 0 | 43 | |
| Maple Ridge township, Isanti County..... | 297 | 289 | 3 | 4 | 0 | 0 | 0 | 1 | 2 | 287 | |
| Mapleton city, Blue Earth County..... | 681 | 672 | 4 | 1 | 3 | 0 | 0 | 1 | 7 | 666 | |
| Mapleton township, Blue Earth County..... | 111 | 110 | 0 | 0 | 0 | 0 | 0 | 1 | 2 | 109 | |
| Mapleview city, Mower County..... | 83 | 77 | 0 | 0 | 1 | 0 | 5 | 0 | 7 | 75 | |
| Maplewood township, Otter Tail County..... | 136 | 135 | 0 | 0 | 0 | 0 | 0 | 1 | 0 | 135 | |
| Maplewood city, Ramsey County..... | 14,882 | 12,506 | 981 | 66 | 880 | 5 | 240 | 204 | 589 | 12,220 | |
| Marble city, Itasca County..... | 281 | 262 | 1 | 8 | 3 | 0 | 0 | 7 | 1 | 261 | |
| Marble township, Lincoln County..... | 64 | 64 | 0 | 0 | 0 | 0 | 0 | 0 | 0 | 64 | |
| Marcell township, Itasca County..... | 218 | 217 | 0 | 0 | 0 | 0 | 0 | 1 | 0 | 217 | |
| Marietta city, Lac qui Parle County..... | 82 | 81 | 0 | 0 | 0 | 0 | 0 | 1 | 0 | 81 | |
| Marine on St. Croix city, Washington County | 302 | 301 | 0 | 0 | 0 | 0 | 1 | 0 | 2 | 300 | |
| Marion township, Olmsted County..... | 1,377 | 1,354 | 6 | 2 | 4 | 0 | 4 | 7 | 12 | 1,349 | |
| Marshall city, Lyon County..... | 5,394 | 4,881 | 189 | 20 | 122 | 3 | 133 | 46 | 282 | 4,755 | |
| Marshall township, Mower County..... | 124 | 123 | 0 | 0 | 0 | 0 | 1 | 0 | 1 | 123 | |
| Marshan township, Dakota County..... | 403 | 394 | 1 | 1 | 3 | 1 | 1 | 2 | 3 | 393 | |
| Marsh Creek township, Mahnomen County.. | 46 | 36 | 0 | 8 | 0 | 0 | 0 | 2 | 0 | 36 | |
| Marshfield township, Lincoln County..... | 88 | 87 | 0 | 0 | 0 | 0 | 0 | 1 | 1 | 87 | |
| Marsh Grove township, Marshall County..... | 57 | 57 | 0 | 0 | 0 | 0 | 0 | 0 | 0 | 57 | |
| Martin township, Rock County..... | 142 | 140 | 1 | 0 | 0 | 0 | 1 | 0 | 2 | 139 | |
| Martin Lake CDP, Anoka County..... | 375 | 369 | 1 | 1 | 0 | 0 | 0 | 4 | 5 | 365 | |
| Martinsburg township, Renville County..... | 77 | 72 | 0 | 0 | 1 | 0 | 3 | 1 | 3 | 72 | |
| Mary township, Norman County..... | 35 | 35 | 0 | 0 | 0 | 0 | 0 | 0 | 0 | 35 | |
| Marysland township, Swift County..... | 42 | 42 | 0 | 0 | 0 | 0 | 0 | 0 | 0 | 42 | |
| Marysville township, Wright County..... | 773 | 764 | 2 | 2 | 0 | 1 | 2 | 2 | 17 | 750 | |
| Mason township, Murray County..... | 126 | 126 | 0 | 0 | 0 | 0 | 0 | 0 | 0 | 126 | |

Table 14.

Occupied Housing Units (Households) by Race and Hispanic or Latino Origin of Householder: 2010—Con.

[For information on confidentiality protection, nonsampling error, and definitions, see Selected Appendixes at <www.census.gov/prod/cen2010/cph-1-a.pdf>]

| State County Place and County Subdivision | Total occupied housing units | Race of householder | | | | | | | House- holder Hispanic or Latino (of any race) | House- holder White alone, not Hispanic or Latino | |
|--|---------------------------------------|---------------------|---------------------------------|---|-------|--|--------------------|-------------------------|--|--|--|
| | | One race | | | | | | Two or More Races | | | |
| | | White | Black or African American | American Indian and Alaska Native | Asian | Native Hawaiian and Other Pacific Islander | Some Other Race | | | | |
| PLACE AND COUNTY SUBDIVISION—Con. | | | | | | | | | | | |
| Max township, Itasca County..... | 64 | 53 | 0 | 10 | 0 | 0 | 0 | 1 | 0 | 53 | |
| Maxwell township, Lac qui Parle County..... | 70 | 70 | 0 | 0 | 0 | 0 | 0 | 0 | 1 | 69 | |
| May township, Cass County..... | 327 | 323 | 0 | 2 | 0 | 0 | 1 | 1 | 2 | 322 | |
| May township, Washington County..... | 1,083 | 1,065 | 4 | 2 | 5 | 0 | 1 | 6 | 7 | 1,059 | |
| Mayer city, Carver County..... | 589 | 575 | 6 | 0 | 7 | 0 | 0 | 1 | 5 | 570 | |
| Mayfield township, Pennington County..... | 24 | 24 | 0 | 0 | 0 | 0 | 0 | 0 | 0 | 24 | |
| Mayhew Lake township, Benton County..... | 281 | 280 | 0 | 0 | 0 | 0 | 0 | 1 | 0 | 280 | |
| Maynard city, Chippewa County..... | 158 | 150 | 1 | 1 | 2 | 0 | 4 | 0 | 4 | 150 | |
| Mayville township, Houston County..... | 148 | 148 | 0 | 0 | 0 | 0 | 0 | 0 | 0 | 148 | |
| Maywood township, Benton County..... | 349 | 346 | 1 | 1 | 0 | 0 | 0 | 1 | 0 | 346 | |
| Mazeppa city, Wabasha County..... | 337 | 328 | 4 | 2 | 0 | 0 | 1 | 2 | 1 | 328 | |
| Mazeppa township, Wabasha County..... | 277 | 274 | 1 | 0 | 0 | 0 | 0 | 2 | 0 | 274 | |
| Meadow township, Wadena County..... | 90 | 89 | 0 | 0 | 0 | 0 | 1 | 0 | 1 | 89 | |
| Meadow Brook township, Cass County..... | 92 | 90 | 0 | 2 | 0 | 0 | 0 | 0 | 1 | 89 | |
| Meadowlands city, St. Louis County..... | 67 | 64 | 1 | 1 | 0 | 0 | 0 | 1 | 0 | 64 | |
| Meadowlands township, St. Louis County..... | 130 | 129 | 0 | 1 | 0 | 0 | 0 | 0 | 0 | 129 | |
| Meadows township, Wilkin County..... | 18 | 18 | 0 | 0 | 0 | 0 | 0 | 0 | 0 | 18 | |
| Medford city, Steele County..... | 450 | 443 | 1 | 0 | 1 | 0 | 3 | 2 | 13 | 434 | |
| Medford township, Steele County..... | 300 | 295 | 0 | 1 | 0 | 0 | 3 | 1 | 17 | 282 | |
| Medicine Lake city, Hennepin County..... | 160 | 148 | 4 | 1 | 4 | 0 | 0 | 3 | 1 | 147 | |
| Medina city, Hennepin County..... | 1,702 | 1,629 | 14 | 2 | 41 | 1 | 6 | 9 | 10 | 1,624 | |
| Medo township, Blue Earth County..... | 135 | 135 | 0 | 0 | 0 | 0 | 0 | 0 | 1 | 134 | |
| Mehurin township, Lac qui Parle County..... | 38 | 38 | 0 | 0 | 0 | 0 | 0 | 0 | 0 | 38 | |
| Meire Grove city, Stearns County..... | 70 | 70 | 0 | 0 | 0 | 0 | 0 | 0 | 0 | 70 | |
| Melrose city, Stearns County..... | 1,309 | 1,214 | 5 | 3 | 2 | 0 | 77 | 8 | 158 | 1,139 | |
| Melrose township, Stearns County..... | 273 | 270 | 1 | 0 | 0 | 0 | 1 | 1 | 4 | 269 | |
| Melville township, Renville County..... | 84 | 83 | 0 | 0 | 0 | 0 | 1 | 0 | 2 | 82 | |
| Menahga city, Wadena County..... | 569 | 557 | 2 | 3 | 1 | 0 | 1 | 5 | 3 | 555 | |
| Mendota city, Dakota County..... | 78 | 75 | 1 | 0 | 1 | 0 | 0 | 1 | 1 | 74 | |
| Mendota Heights city, Dakota County..... | 4,378 | 4,194 | 58 | 5 | 74 | 1 | 13 | 33 | 68 | 4,143 | |
| Mentor city, Polk County..... | 79 | 78 | 0 | 1 | 0 | 0 | 0 | 0 | 0 | 78 | |
| Meriden township, Steele County..... | 228 | 227 | 0 | 1 | 0 | 0 | 0 | 0 | 4 | 224 | |
| Merrifield CDP, Crow Wing County..... | 69 | 67 | 0 | 1 | 1 | 0 | 0 | 0 | 1 | 67 | |
| Merton township, Steele County..... | 144 | 143 | 0 | 0 | 0 | 0 | 0 | 1 | 0 | 143 | |
| Mickinock township, Roseau County..... | 116 | 115 | 0 | 0 | 0 | 0 | 0 | 1 | 0 | 115 | |
| Middle River city, Marshall County..... | 148 | 143 | 2 | 1 | 0 | 0 | 0 | 2 | 0 | 143 | |
| Middle River township, Marshall County..... | 33 | 33 | 0 | 0 | 0 | 0 | 0 | 0 | 0 | 33 | |
| Middletown township, Jackson County..... | 96 | 95 | 0 | 0 | 1 | 0 | 0 | 0 | 0 | 95 | |
| Middleville township, Wright County..... | 346 | 345 | 0 | 1 | 0 | 0 | 0 | 0 | 1 | 344 | |
| Midway township, Cottonwood County..... | 87 | 83 | 0 | 1 | 2 | 0 | 0 | 1 | 1 | 83 | |
| Midway CDP, Mahnomon County..... | 6 | 2 | 0 | 4 | 0 | 0 | 0 | 0 | 0 | 2 | |
| Midway township, St. Louis County..... | 541 | 525 | 0 | 5 | 3 | 1 | 1 | 6 | 1 | 524 | |
| Miesville city, Dakota County..... | 52 | 52 | 0 | 0 | 0 | 0 | 0 | 0 | 0 | 52 | |
| Millaca city, Mille Lacs County..... | 1,308 | 1,282 | 0 | 9 | 2 | 0 | 2 | 13 | 9 | 1,276 | |
| Millaca township, Mille Lacs County..... | 568 | 558 | 2 | 2 | 1 | 0 | 0 | 5 | 4 | 555 | |
| Milan city, Chippewa County..... | 150 | 129 | 0 | 2 | 2 | 14 | 2 | 1 | 5 | 126 | |
| Millford township, Brown County..... | 273 | 271 | 0 | 0 | 0 | 0 | 0 | 2 | 0 | 271 | |
| Millerville city, Douglas County..... | 45 | 45 | 0 | 0 | 0 | 0 | 0 | 0 | 0 | 45 | |
| Millerville township, Douglas County..... | 137 | 135 | 0 | 0 | 0 | 0 | 0 | 2 | 1 | 134 | |
| Millville city, Wabasha County..... | 75 | 75 | 0 | 0 | 0 | 0 | 0 | 0 | 0 | 75 | |
| Millward township, Aitkin County..... | 36 | 30 | 0 | 3 | 1 | 0 | 0 | 2 | 2 | 30 | |
| Millwood township, Stearns County..... | 346 | 344 | 0 | 0 | 0 | 0 | 2 | 0 | 2 | 344 | |
| Milo township, Mille Lacs County..... | 498 | 489 | 1 | 3 | 0 | 0 | 0 | 5 | 5 | 486 | |
| Milroy city, Redwood County..... | 114 | 113 | 0 | 0 | 1 | 0 | 0 | 0 | 1 | 113 | |
| Milton township, Dodge County..... | 265 | 260 | 1 | 0 | 0 | 0 | 3 | 1 | 8 | 255 | |
| Miltona city, Douglas County..... | 165 | 165 | 0 | 0 | 0 | 0 | 0 | 0 | 2 | 163 | |
| Miltona township, Douglas County..... | 363 | 361 | 0 | 2 | 0 | 0 | 0 | 0 | 0 | 361 | |
| Minden township, Benton County..... | 647 | 635 | 5 | 2 | 1 | 0 | 1 | 3 | 1 | 635 | |
| Minerva township, Clearwater County..... | 100 | 90 | 0 | 7 | 0 | 0 | 0 | 3 | 0 | 90 | |
| Minneapolis city, Hennepin County..... | 163,540 | 118,990 | 25,992 | 2,301 | 6,983 | 54 | 4,884 | 4,336 | 9,765 | 115,306 | |
| Minneiska city..... | 57 | 56 | 0 | 0 | 0 | 0 | 0 | 1 | 0 | 56 | |
| Wabasha County (part)..... | 29 | 28 | 0 | 0 | 0 | 0 | 0 | 1 | 0 | 28 | |
| Winona County (part)..... | 28 | 28 | 0 | 0 | 0 | 0 | 0 | 0 | 0 | 28 | |
| Minneiska township, Wabasha County..... | 78 | 76 | 0 | 0 | 0 | 0 | 1 | 1 | 1 | 76 | |
| Minneola township, Goodhue County..... | 242 | 238 | 0 | 0 | 2 | 0 | 0 | 2 | 3 | 235 | |
| Minneota township, Jackson County..... | 118 | 116 | 0 | 0 | 1 | 0 | 1 | 0 | 1 | 116 | |
| Minneota city, Lyon County..... | 582 | 568 | 0 | 1 | 0 | 0 | 12 | 1 | 25 | 555 | |
| Minnesota City city, Winona County..... | 81 | 81 | 0 | 0 | 0 | 0 | 0 | 0 | 0 | 81 | |
| Minnesota Falls township, Yellow Medicine County..... | 166 | 99 | 0 | 62 | 0 | 0 | 0 | 5 | 2 | 98 | |

Table 14.

Occupied Housing Units (Households) by Race and Hispanic or Latino Origin of Householder: 2010—Con.

[For information on confidentiality protection, nonsampling error, and definitions, see Selected Appendixes at <www.census.gov/prod/cen2010/cph-1-a.pdf>]

| State County Place and County Subdivision | Total occupied housing units | Race of householder | | | | | | | Two or More Races | House- holder Hispanic or Latino (of any race) | House- holder White alone, not Hispanic or Latino |
|---|---------------------------------------|---------------------|---------------------------------|---|-------|--|--------------------|-----|-------------------------|--|--|
| | | One race | | | | | | | | | |
| | | White | Black or African American | American Indian and Alaska Native | Asian | Native Hawaiian and Other Pacific Islander | Some Other Race | | | | |
| PLACE AND COUNTY SUBDIVISION—Con. | | | | | | | | | | | |
| Minnesota Lake city..... | 295 | 290 | 2 | 0 | 0 | 0 | 2 | 1 | 7 | 287 | |
| Blue Earth County (part)..... | 2 | 2 | 0 | 0 | 0 | 0 | 0 | 0 | 0 | 2 | |
| Faribault County (part)..... | 293 | 288 | 2 | 0 | 0 | 0 | 2 | 1 | 7 | 285 | |
| Minnesota Lake township, Faribault County..... | 77 | 77 | 0 | 0 | 0 | 0 | 0 | 0 | 0 | 77 | |
| Minnetonka city, Hennepin County..... | 21,901 | 20,371 | 633 | 49 | 557 | 3 | 94 | 194 | 318 | 20,164 | |
| Minnetonka Beach city, Hennepin County..... | 201 | 200 | 0 | 0 | 1 | 0 | 0 | 0 | 2 | 198 | |
| Minnetrista city, Hennepin County..... | 2,176 | 2,115 | 15 | 2 | 26 | 0 | 5 | 13 | 26 | 2,094 | |
| Minnewaska township, Pope County..... | 216 | 216 | 0 | 0 | 0 | 0 | 0 | 0 | 0 | 216 | |
| Minnie township, Beltrami County..... | 15 | 15 | 0 | 0 | 0 | 0 | 0 | 0 | 0 | 15 | |
| Mission township, Crow Wing County..... | 355 | 351 | 0 | 1 | 1 | 0 | 0 | 2 | 0 | 351 | |
| Mission Creek township, Pine County..... | 240 | 233 | 3 | 1 | 1 | 1 | 0 | 1 | 4 | 230 | |
| Mitchell township, Wilkin County..... | 29 | 29 | 0 | 0 | 0 | 0 | 0 | 0 | 0 | 29 | |
| Mizpah city, Koochiching County..... | 28 | 27 | 0 | 0 | 1 | 0 | 0 | 0 | 0 | 27 | |
| Moe township, Douglas County..... | 310 | 309 | 0 | 0 | 1 | 0 | 0 | 0 | 0 | 309 | |
| Moland township, Clay County..... | 110 | 108 | 0 | 1 | 1 | 0 | 0 | 0 | 2 | 107 | |
| Moltke township, Sibley County..... | 110 | 109 | 0 | 0 | 1 | 0 | 0 | 0 | 0 | 109 | |
| Money Creek township, Houston County..... | 230 | 229 | 0 | 0 | 0 | 0 | 0 | 1 | 0 | 229 | |
| Monroe township, Lyon County..... | 85 | 82 | 0 | 0 | 2 | 0 | 0 | 1 | 1 | 81 | |
| Monson township, Traverse County..... | 50 | 49 | 0 | 1 | 0 | 0 | 0 | 0 | 0 | 49 | |
| Montevideo city, Chippewa County..... | 2,326 | 2,213 | 11 | 15 | 9 | 0 | 66 | 12 | 113 | 2,170 | |
| Montgomery city, Le Sueur County..... | 1,185 | 1,152 | 3 | 5 | 3 | 0 | 13 | 9 | 37 | 1,131 | |
| Montgomery township, Le Sueur County..... | 245 | 243 | 0 | 0 | 0 | 0 | 0 | 2 | 1 | 242 | |
| Monticello city, Wright County..... | 4,693 | 4,488 | 48 | 15 | 36 | 0 | 78 | 28 | 159 | 4,409 | |
| Monticello township, Wright County..... | 1,126 | 1,111 | 2 | 4 | 5 | 0 | 2 | 2 | 10 | 1,104 | |
| Montrose city, Wright County..... | 1,043 | 1,017 | 3 | 1 | 5 | 0 | 10 | 7 | 20 | 1,008 | |
| Moonshine township, Big Stone County..... | 50 | 50 | 0 | 0 | 0 | 0 | 0 | 0 | 0 | 50 | |
| Moore township, Stevens County..... | 82 | 79 | 0 | 0 | 0 | 0 | 2 | 1 | 5 | 76 | |
| Moorhead city, Clay County..... | 14,304 | 13,323 | 231 | 187 | 219 | 5 | 134 | 205 | 397 | 13,089 | |
| Moorhead township, Clay County..... | 67 | 66 | 0 | 0 | 1 | 0 | 0 | 0 | 1 | 65 | |
| Moose township, Roseau County..... | 46 | 46 | 0 | 0 | 0 | 0 | 0 | 0 | 0 | 46 | |
| Moose Creek township, Clearwater County.. | 96 | 95 | 0 | 0 | 0 | 0 | 0 | 1 | 0 | 95 | |
| Moose Lake township, Beltrami County..... | 87 | 82 | 0 | 1 | 0 | 0 | 0 | 4 | 0 | 82 | |
| Moose Lake city, Carlton County..... | 648 | 628 | 0 | 12 | 0 | 0 | 4 | 4 | 9 | 623 | |
| Moose Lake township, Carlton County..... | 395 | 391 | 0 | 1 | 0 | 0 | 1 | 2 | 1 | 391 | |
| Moose Lake township, Cass County..... | 51 | 50 | 0 | 1 | 0 | 0 | 0 | 0 | 0 | 50 | |
| Moose Park township, Itasca County..... | 29 | 29 | 0 | 0 | 0 | 0 | 0 | 0 | 0 | 29 | |
| Moose River township, Marshall County..... | 12 | 11 | 0 | 0 | 0 | 0 | 0 | 1 | 1 | 11 | |
| Mora city, Kanabec County..... | 1,513 | 1,480 | 7 | 8 | 5 | 0 | 4 | 9 | 16 | 1,469 | |
| Moran township, Todd County..... | 201 | 198 | 1 | 2 | 0 | 0 | 0 | 0 | 0 | 198 | |
| Moranville township, Roseau County..... | 321 | 311 | 1 | 2 | 4 | 0 | 1 | 2 | 2 | 310 | |
| Morcom township, St. Louis County..... | 42 | 41 | 0 | 1 | 0 | 0 | 0 | 0 | 0 | 41 | |
| Morgan city, Redwood County..... | 373 | 367 | 0 | 4 | 0 | 0 | 0 | 2 | 7 | 360 | |
| Morgan township, Redwood County..... | 99 | 97 | 0 | 1 | 0 | 0 | 0 | 1 | 0 | 97 | |
| Morken township, Clay County..... | 63 | 63 | 0 | 0 | 0 | 0 | 0 | 0 | 0 | 63 | |
| Morrill township, Morrison County..... | 255 | 254 | 0 | 0 | 0 | 0 | 0 | 1 | 0 | 254 | |
| Morris city, Stevens County..... | 1,986 | 1,871 | 21 | 26 | 29 | 1 | 14 | 24 | 43 | 1,848 | |
| Morris township, Stevens County..... | 144 | 139 | 0 | 1 | 2 | 0 | 2 | 0 | 2 | 139 | |
| Morrison township, Aitkin County..... | 77 | 76 | 0 | 1 | 0 | 0 | 0 | 0 | 0 | 76 | |
| Morristown city, Rice County..... | 388 | 379 | 2 | 0 | 0 | 0 | 2 | 5 | 6 | 376 | |
| Morristown township, Rice County..... | 266 | 265 | 0 | 0 | 0 | 0 | 1 | 0 | 2 | 264 | |
| Morse township, Itasca County..... | 228 | 206 | 0 | 10 | 0 | 0 | 0 | 12 | 0 | 206 | |
| Morse township, St. Louis County..... | 591 | 583 | 0 | 4 | 0 | 0 | 0 | 4 | 1 | 582 | |
| Morton city, Renville County..... | 190 | 173 | 0 | 12 | 2 | 0 | 1 | 2 | 5 | 171 | |
| Moscow township, Freeborn County..... | 222 | 221 | 0 | 0 | 0 | 0 | 0 | 1 | 4 | 218 | |
| Motley city..... | 305 | 299 | 0 | 0 | 0 | 0 | 3 | 3 | 8 | 294 | |
| Cass County (part)..... | 3 | 3 | 0 | 0 | 0 | 0 | 0 | 0 | 0 | 3 | |
| Morrison County (part)..... | 302 | 296 | 0 | 0 | 0 | 0 | 3 | 3 | 8 | 291 | |
| Motley township, Morrison County..... | 81 | 81 | 0 | 0 | 0 | 0 | 0 | 0 | 0 | 81 | |
| Moulton township, Murray County..... | 73 | 72 | 0 | 0 | 0 | 0 | 1 | 0 | 2 | 71 | |
| Mound city, Hennepin County..... | 3,974 | 3,867 | 28 | 6 | 36 | 1 | 8 | 28 | 40 | 3,836 | |
| Mound township, Rock County..... | 90 | 88 | 0 | 0 | 0 | 0 | 2 | 0 | 3 | 87 | |
| Mound Prairie township, Houston County..... | 240 | 239 | 0 | 0 | 1 | 0 | 0 | 0 | 0 | 239 | |
| Mounds View city, Ramsey County..... | 4,954 | 4,300 | 226 | 37 | 252 | 3 | 70 | 66 | 160 | 4,224 | |
| Mountain Iron city, St. Louis County..... | 1,336 | 1,297 | 5 | 9 | 6 | 0 | 0 | 19 | 4 | 1,294 | |
| Mountain Lake city, Cottonwood County..... | 829 | 719 | 4 | 2 | 79 | 1 | 17 | 7 | 44 | 699 | |
| Mountain Lake township, Cottonwood County..... | 100 | 98 | 0 | 0 | 1 | 0 | 1 | 0 | 2 | 97 | |
| Mount Morris township, Morrison County..... | 36 | 36 | 0 | 0 | 0 | 0 | 0 | 0 | 1 | 35 | |

Table 14.

Occupied Housing Units (Households) by Race and Hispanic or Latino Origin of Householder: 2010—Con.

[For information on confidentiality protection, nonsampling error, and definitions, see Selected Appendixes at <www.census.gov/prod/cen2010/cph-1-a.pdf>]

| State County Place and County Subdivision | Total occupied housing units | Race of householder | | | | | | Two or More Races | House- holder Hispanic or Latino (of any race) | House- holder White alone, not Hispanic or Latino | |
|---|---------------------------------------|---------------------|---------------------------------|---|-------|--|--------------------|-------------------------|--|--|--|
| | | One race | | | | | | | | | |
| | | White | Black or African American | American Indian and Alaska Native | Asian | Native Hawaiian and Other Pacific Islander | Some Other Race | | | | |
| PLACE AND COUNTY SUBDIVISION—Con. | | | | | | | | | | | |
| Mount Pleasant township, Wabasha County..... | 161 | 160 | 0 | 0 | 1 | 0 | 0 | 0 | 1 | 160 | |
| Mount Vernon township, Winona County..... | 109 | 107 | 0 | 0 | 0 | 0 | 2 | 0 | 5 | 104 | |
| Moyer township, Swift County..... | 36 | 35 | 0 | 0 | 0 | 0 | 1 | 0 | 1 | 35 | |
| Moylan township, Marshall County..... | 39 | 39 | 0 | 0 | 0 | 0 | 0 | 0 | 0 | 39 | |
| Mudgett township, Mille Lacs County..... | 36 | 35 | 0 | 0 | 0 | 0 | 0 | 1 | 0 | 35 | |
| Mud Lake UT, Marshall County..... | 0 | 0 | 0 | 0 | 0 | 0 | 0 | 0 | 0 | 0 | |
| Mulligan township, Brown County..... | 87 | 87 | 0 | 0 | 0 | 0 | 0 | 0 | 0 | 87 | |
| Munch township, Pine County..... | 133 | 126 | 1 | 3 | 0 | 0 | 1 | 2 | 2 | 126 | |
| Munson township, Stearns County..... | 563 | 560 | 0 | 1 | 1 | 0 | 0 | 1 | 2 | 559 | |
| Murdock city, Swift County..... | 117 | 112 | 0 | 0 | 0 | 0 | 3 | 2 | 8 | 107 | |
| Murray township, Murray County..... | 74 | 74 | 0 | 0 | 0 | 0 | 0 | 0 | 0 | 74 | |
| Myhre township, Lake of the Woods County..... | 80 | 80 | 0 | 0 | 0 | 0 | 0 | 0 | 0 | 80 | |
| Myrtle city, Freeborn County..... | 26 | 26 | 0 | 0 | 0 | 0 | 0 | 0 | 2 | 24 | |
| Nashua city, Wilkin County..... | 25 | 25 | 0 | 0 | 0 | 0 | 0 | 0 | 2 | 23 | |
| Nashville township, Martin County..... | 80 | 78 | 0 | 0 | 0 | 0 | 1 | 1 | 1 | 78 | |
| Nashwauk city, Itasca County..... | 452 | 442 | 0 | 5 | 0 | 0 | 0 | 5 | 2 | 441 | |
| Nashwauk township, Itasca County..... | 753 | 735 | 0 | 7 | 0 | 0 | 1 | 10 | 5 | 733 | |
| Nassau city, Lac qui Parle County..... | 35 | 35 | 0 | 0 | 0 | 0 | 0 | 0 | 0 | 35 | |
| Naytahwaush CDP, Mahnommen County..... | 161 | 6 | 0 | 148 | 0 | 0 | 0 | 7 | 1 | 6 | |
| Nebish township, Beltrami County..... | 120 | 118 | 0 | 1 | 0 | 0 | 0 | 1 | 1 | 117 | |
| Nelson city, Douglas County..... | 84 | 84 | 0 | 0 | 0 | 0 | 0 | 0 | 0 | 84 | |
| Nelson township, Watonwan County..... | 114 | 114 | 0 | 0 | 0 | 0 | 0 | 0 | 1 | 113 | |
| Nelson Park township, Marshall County..... | 54 | 54 | 0 | 0 | 0 | 0 | 0 | 0 | 0 | 54 | |
| Nereson township, Roseau County..... | 25 | 25 | 0 | 0 | 0 | 0 | 0 | 0 | 0 | 25 | |
| Nerstrand city, Rice County..... | 108 | 105 | 0 | 1 | 0 | 0 | 1 | 1 | 1 | 105 | |
| Nesbit township, Polk County..... | 39 | 37 | 0 | 0 | 0 | 0 | 0 | 2 | 0 | 37 | |
| Ness township, St. Louis County..... | 27 | 27 | 0 | 0 | 0 | 0 | 0 | 0 | 0 | 27 | |
| Nessel township, Chisago County..... | 736 | 729 | 4 | 0 | 1 | 0 | 0 | 2 | 3 | 726 | |
| Nett Lake CDP..... | 93 | 5 | 0 | 88 | 0 | 0 | 0 | 0 | 0 | 5 | |
| Koochiching County (part)..... | 26 | 3 | 0 | 23 | 0 | 0 | 0 | 0 | 0 | 3 | |
| St. Louis County (part)..... | 67 | 2 | 0 | 65 | 0 | 0 | 0 | 0 | 0 | 2 | |
| Nett Lake UT, Koochiching County..... | 36 | 5 | 0 | 31 | 0 | 0 | 0 | 0 | 0 | 5 | |
| Nett Lake UT, St. Louis County..... | 94 | 2 | 0 | 91 | 0 | 0 | 0 | 1 | 2 | 2 | |
| Nevada township, Mower County..... | 134 | 131 | 0 | 2 | 0 | 0 | 1 | 0 | 1 | 131 | |
| Nevis city, Hubbard County..... | 173 | 169 | 1 | 1 | 0 | 0 | 0 | 2 | 1 | 169 | |
| Nevis township, Hubbard County..... | 433 | 422 | 1 | 3 | 1 | 0 | 2 | 4 | 2 | 421 | |
| New Auburn city, Sibley County..... | 176 | 163 | 0 | 0 | 0 | 0 | 11 | 2 | 17 | 157 | |
| New Auburn township, Sibley County..... | 164 | 164 | 0 | 0 | 0 | 0 | 0 | 0 | 1 | 163 | |
| New Avon township, Redwood County..... | 83 | 81 | 0 | 0 | 1 | 0 | 1 | 0 | 0 | 81 | |
| New Brighton city, Ramsey County..... | 8,915 | 7,730 | 520 | 32 | 417 | 4 | 111 | 101 | 258 | 7,596 | |
| Newburg township, Fillmore County..... | 160 | 159 | 0 | 0 | 0 | 0 | 1 | 0 | 1 | 159 | |
| New Dosey township, Pine County..... | 37 | 36 | 0 | 1 | 0 | 0 | 0 | 0 | 1 | 35 | |
| Newfolden city, Marshall County..... | 156 | 155 | 0 | 1 | 0 | 0 | 0 | 0 | 0 | 155 | |
| New Folden township, Marshall County..... | 88 | 88 | 0 | 0 | 0 | 0 | 0 | 0 | 0 | 88 | |
| New Germany city, Carver County..... | 146 | 144 | 0 | 0 | 1 | 0 | 1 | 0 | 4 | 141 | |
| New Hartford township, Winona County..... | 326 | 316 | 1 | 0 | 2 | 0 | 2 | 5 | 3 | 315 | |
| New Haven township, Olmsted County..... | 461 | 455 | 2 | 0 | 0 | 1 | 0 | 3 | 0 | 455 | |
| New Hope city, Hennepin County..... | 8,427 | 6,783 | 1,074 | 43 | 239 | 3 | 135 | 150 | 335 | 6,608 | |
| New Independence township, St. Louis County..... | 125 | 120 | 0 | 3 | 0 | 0 | 0 | 2 | 0 | 120 | |
| New London city, Kandiyohi County..... | 521 | 517 | 0 | 1 | 1 | 0 | 2 | 0 | 6 | 513 | |
| New London township, Kandiyohi County..... | 1,195 | 1,190 | 0 | 2 | 1 | 0 | 1 | 1 | 8 | 1,184 | |
| New Maine township, Marshall County..... | 78 | 78 | 0 | 0 | 0 | 0 | 0 | 0 | 0 | 78 | |
| New Market township, Scott County..... | 1,146 | 1,128 | 2 | 3 | 4 | 0 | 3 | 6 | 5 | 1,123 | |
| New Munich city, Stearns County..... | 124 | 124 | 0 | 0 | 0 | 0 | 0 | 0 | 0 | 124 | |
| Newport city, Washington County..... | 1,354 | 1,233 | 42 | 11 | 30 | 1 | 25 | 12 | 52 | 1,209 | |
| New Prague city..... | 2,711 | 2,657 | 13 | 7 | 11 | 0 | 11 | 12 | 29 | 2,639 | |
| Le Sueur County (part)..... | 1,093 | 1,070 | 6 | 0 | 6 | 0 | 4 | 7 | 8 | 1,067 | |
| Scott County (part)..... | 1,618 | 1,587 | 7 | 7 | 5 | 0 | 7 | 5 | 21 | 1,572 | |
| New Prairie township, Pope County..... | 81 | 81 | 0 | 0 | 0 | 0 | 0 | 0 | 1 | 80 | |
| New Richland city, Waseca County..... | 487 | 481 | 1 | 1 | 1 | 0 | 2 | 1 | 7 | 477 | |
| New Richland township, Waseca County..... | 166 | 163 | 0 | 0 | 2 | 0 | 0 | 1 | 0 | 163 | |
| Newry township, Freeborn County..... | 173 | 169 | 0 | 1 | 0 | 0 | 3 | 0 | 4 | 168 | |
| New Solum township, Marshall County..... | 122 | 120 | 2 | 0 | 0 | 0 | 0 | 0 | 0 | 120 | |
| New Sweden township, Nicollet County..... | 112 | 111 | 0 | 0 | 0 | 0 | 1 | 0 | 2 | 110 | |
| Newton township, Otter Tail County..... | 297 | 294 | 0 | 0 | 0 | 0 | 0 | 3 | 0 | 294 | |
| New Trier city, Dakota County..... | 41 | 41 | 0 | 0 | 0 | 0 | 0 | 0 | 0 | 41 | |
| New Ulm city, Brown County..... | 5,732 | 5,661 | 11 | 3 | 23 | 0 | 14 | 20 | 56 | 5,621 | |
| New York Mills city, Otter Tail County..... | 533 | 523 | 1 | 3 | 0 | 0 | 0 | 6 | 4 | 520 | |

Table 14.

Occupied Housing Units (Households) by Race and Hispanic or Latino Origin of Householder: 2010—Con.

[For information on confidentiality protection, nonsampling error, and definitions, see Selected Appendixes at <www.census.gov/prod/cen2010/cph-1-a.pdf>]

| State County Place and County Subdivision | Total occupied housing units | Race of householder | | | | | | | Two or More Races | House- holder Hispanic or Latino (of any race) | House- holder White alone, not Hispanic or Latino |
|--|---------------------------------------|---------------------|---------------------------------|---|-------|--|--------------------|----|-------------------------|--|--|
| | | One race | | | | | | | | | |
| | | White | Black or African American | American Indian and Alaska Native | Asian | Native Hawaiian and Other Pacific Islander | Some Other Race | | | | |
| PLACE AND COUNTY SUBDIVISION—Con. | | | | | | | | | | | |
| Nickerson township, Pine County..... | 77 | 75 | 0 | 0 | 0 | 0 | 0 | 2 | 0 | 75 | |
| Nicollet city, Nicollet County..... | 429 | 422 | 1 | 0 | 2 | 0 | 1 | 3 | 8 | 416 | |
| Nicollet township, Nicollet County..... | 194 | 194 | 0 | 0 | 0 | 0 | 0 | 0 | 0 | 194 | |
| Nidaros township, Otter Tail County..... | 137 | 136 | 0 | 1 | 0 | 0 | 0 | 0 | 1 | 135 | |
| Nielsville city, Polk County..... | 42 | 41 | 0 | 0 | 0 | 0 | 1 | 0 | 5 | 37 | |
| Nilsen township, Wilkin County..... | 21 | 21 | 0 | 0 | 0 | 0 | 0 | 0 | 0 | 21 | |
| Nimrod city, Wadena County..... | 34 | 34 | 0 | 0 | 0 | 0 | 0 | 0 | 0 | 34 | |
| Nininger township, Dakota County..... | 372 | 367 | 1 | 0 | 2 | 0 | 2 | 0 | 2 | 367 | |
| Nisswa city, Crow Wing County..... | 876 | 862 | 2 | 5 | 4 | 0 | 1 | 2 | 3 | 861 | |
| Nokay Lake township, Crow Wing County.... | 332 | 329 | 0 | 2 | 0 | 0 | 1 | 0 | 1 | 328 | |
| Nora township, Clearwater County..... | 172 | 163 | 1 | 0 | 0 | 0 | 0 | 8 | 0 | 163 | |
| Nora township, Pope County..... | 83 | 82 | 0 | 0 | 1 | 0 | 0 | 0 | 0 | 82 | |
| Norcross city, Grant County..... | 29 | 26 | 0 | 1 | 0 | 0 | 2 | 0 | 3 | 26 | |
| Norden township, Pennington County..... | 146 | 146 | 0 | 0 | 0 | 0 | 0 | 0 | 0 | 146 | |
| Nordick township, Wilkin County..... | 37 | 37 | 0 | 0 | 0 | 0 | 0 | 0 | 0 | 37 | |
| Nordland township, Aitkin County..... | 441 | 437 | 0 | 1 | 0 | 0 | 0 | 3 | 1 | 436 | |
| Nordland township, Lyon County..... | 76 | 74 | 0 | 0 | 0 | 0 | 2 | 0 | 2 | 74 | |
| Nore township, Itasca County..... | 22 | 21 | 0 | 1 | 0 | 0 | 0 | 0 | 0 | 21 | |
| Norfolk township, Renville County..... | 66 | 65 | 0 | 0 | 0 | 0 | 1 | 0 | 1 | 65 | |
| Norman township, Pine County..... | 116 | 111 | 2 | 0 | 0 | 0 | 0 | 3 | 0 | 111 | |
| Norman township, Yellow Medicine County.. | 101 | 101 | 0 | 0 | 0 | 0 | 0 | 0 | 0 | 101 | |
| Normania township, Yellow Medicine County | 74 | 73 | 0 | 0 | 0 | 0 | 1 | 0 | 1 | 73 | |
| Normanna township, St. Louis County..... | 276 | 273 | 0 | 2 | 0 | 0 | 0 | 1 | 1 | 272 | |
| North township, Pennington County..... | 280 | 275 | 1 | 1 | 1 | 1 | 0 | 1 | 3 | 272 | |
| North Beltrami UT, Beltrami County..... | 16 | 15 | 0 | 0 | 0 | 0 | 0 | 1 | 0 | 15 | |
| North Branch city, Chisago County..... | 3,604 | 3,528 | 13 | 15 | 13 | 1 | 9 | 25 | 38 | 3,501 | |
| North Branch township, Isanti County..... | 639 | 629 | 0 | 4 | 1 | 0 | 1 | 4 | 6 | 625 | |
| North Carlton UT, Carlton County..... | 356 | 311 | 0 | 42 | 0 | 0 | 0 | 3 | 4 | 308 | |
| North Cass UT, Cass County..... | 94 | 48 | 0 | 44 | 0 | 0 | 0 | 2 | 0 | 48 | |
| North Central Cass UT, Cass County..... | 15 | 14 | 0 | 0 | 0 | 0 | 0 | 1 | 0 | 14 | |
| North Clearwater UT, Clearwater County..... | 32 | 1 | 0 | 28 | 0 | 0 | 0 | 3 | 1 | 1 | |
| Northeast Aitkin UT, Aitkin County..... | 5 | 5 | 0 | 0 | 0 | 0 | 0 | 0 | 0 | 5 | |
| Northeast Itasca UT, Itasca County..... | 524 | 516 | 0 | 5 | 0 | 0 | 0 | 3 | 0 | 516 | |
| Northeast St. Louis UT, St. Louis County.... | 120 | 115 | 0 | 3 | 0 | 0 | 0 | 2 | 2 | 114 | |
| Northern township, Beltrami County..... | 1,758 | 1,662 | 11 | 59 | 7 | 0 | 3 | 16 | 20 | 1,648 | |
| Northfield city..... | 6,272 | 5,873 | 59 | 15 | 96 | 1 | 169 | 59 | 341 | 5,725 | |
| Dakota County (part)..... | 414 | 400 | 2 | 1 | 7 | 0 | 3 | 1 | 5 | 398 | |
| Rice County (part)..... | 5,858 | 5,473 | 57 | 14 | 89 | 1 | 166 | 58 | 336 | 5,327 | |
| Northfield township, Rice County..... | 301 | 294 | 0 | 0 | 2 | 0 | 3 | 2 | 4 | 293 | |
| North Fork township, Stearns County..... | 93 | 93 | 0 | 0 | 0 | 0 | 0 | 0 | 1 | 92 | |
| North Germany township, Wadena County... | 128 | 127 | 0 | 0 | 0 | 0 | 0 | 1 | 1 | 126 | |
| North Hero township, Redwood County..... | 65 | 63 | 1 | 0 | 1 | 0 | 0 | 0 | 0 | 63 | |
| Northland township, Polk County..... | 65 | 65 | 0 | 0 | 0 | 0 | 0 | 0 | 1 | 64 | |
| Northland township, St. Louis County..... | 67 | 66 | 0 | 1 | 0 | 0 | 0 | 0 | 0 | 66 | |
| North Mankato city..... | 5,580 | 5,342 | 93 | 8 | 72 | 0 | 39 | 26 | 110 | 5,278 | |
| Blue Earth County (part)..... | 0 | 0 | 0 | 0 | 0 | 0 | 0 | 0 | 0 | 0 | |
| Nicollet County (part)..... | 5,580 | 5,342 | 93 | 8 | 72 | 0 | 39 | 26 | 110 | 5,278 | |
| North Oaks city, Ramsey County..... | 1,746 | 1,658 | 3 | 0 | 75 | 0 | 2 | 8 | 10 | 1,649 | |
| Northome city, Koochiching County..... | 89 | 88 | 0 | 0 | 0 | 0 | 0 | 1 | 0 | 88 | |
| Northome UT, Koochiching County..... | 188 | 182 | 0 | 5 | 0 | 0 | 0 | 1 | 0 | 182 | |
| North Ottawa township, Grant County..... | 21 | 21 | 0 | 0 | 0 | 0 | 0 | 0 | 1 | 20 | |
| North Red River UT, Kittson County..... | 0 | 0 | 0 | 0 | 0 | 0 | 0 | 0 | 0 | 0 | |
| Northrop city, Martin County..... | 104 | 99 | 0 | 0 | 5 | 0 | 0 | 0 | 0 | 99 | |
| North Roseau UT, Roseau County..... | 53 | 51 | 0 | 1 | 0 | 0 | 0 | 1 | 0 | 51 | |
| North St. Paul city, Ramsey County..... | 4,615 | 4,023 | 273 | 28 | 174 | 3 | 47 | 67 | 131 | 3,957 | |
| North Star township, Brown County..... | 106 | 106 | 0 | 0 | 0 | 0 | 0 | 0 | 0 | 106 | |
| North Star township, St. Louis County..... | 86 | 85 | 0 | 0 | 0 | 0 | 0 | 1 | 0 | 85 | |
| Northwest Aitkin UT, Aitkin County..... | 148 | 144 | 0 | 0 | 0 | 0 | 0 | 4 | 0 | 144 | |
| Northwest Koochiching UT, Koochiching County..... | 209 | 207 | 0 | 0 | 2 | 0 | 0 | 0 | 1 | 206 | |
| Northwest Roseau UT, Roseau County..... | 11 | 11 | 0 | 0 | 0 | 0 | 0 | 0 | 0 | 11 | |
| Northwest St. Louis UT, St. Louis County.... | 149 | 144 | 0 | 3 | 0 | 0 | 0 | 2 | 0 | 144 | |
| Norton township, Winona County..... | 188 | 184 | 0 | 0 | 1 | 0 | 2 | 1 | 6 | 180 | |
| Norway township, Fillmore County..... | 121 | 121 | 0 | 0 | 0 | 0 | 0 | 0 | 2 | 119 | |
| Norway township, Kittson County..... | 39 | 38 | 0 | 1 | 0 | 0 | 0 | 0 | 0 | 38 | |
| Norway Lake township, Kandiyohi County.... | 122 | 122 | 0 | 0 | 0 | 0 | 0 | 0 | 1 | 121 | |
| Norwegian Grove township, Otter Tail County..... | 120 | 119 | 0 | 0 | 0 | 0 | 0 | 1 | 1 | 118 | |

Table 14.

Occupied Housing Units (Households) by Race and Hispanic or Latino Origin of Householder: 2010—Con.

[For information on confidentiality protection, nonsampling error, and definitions, see Selected Appendixes at <www.census.gov/prod/cen2010/cph-1-a.pdf>]

| State County Place and County Subdivision | Total occupied housing units | Race of householder | | | | | | | House- holder Hispanic or Latino (of any race) | House- holder White alone, not Hispanic or Latino |
|---|---------------------------------------|---------------------|---------------------------------|---|-------|--|--------------------|-------------------------|--|--|
| | | One race | | | | | | Two or More Races | | |
| | | White | Black or African American | American Indian and Alaska Native | Asian | Native Hawaiian and Other Pacific Islander | Some Other Race | | | |
| PLACE AND COUNTY SUBDIVISION—Con. | | | | | | | | | | |
| Norwood Young America city, Carver County..... | 1,389 | 1,346 | 5 | 3 | 3 | 0 | 27 | 5 | 40 | 1,335 |
| Nowthen city, Anoka County..... | 1,450 | 1,431 | 3 | 5 | 6 | 0 | 1 | 4 | 9 | 1,423 |
| Numedal township, Pennington County..... | 35 | 35 | 0 | 0 | 0 | 0 | 0 | 0 | 0 | 35 |
| Nunda township, Freeborn County..... | 125 | 124 | 0 | 1 | 0 | 0 | 0 | 0 | 1 | 123 |
| Oak township, Stearns County..... | 201 | 199 | 1 | 0 | 0 | 0 | 1 | 0 | 1 | 199 |
| Oakdale city, Washington County..... | 10,948 | 9,737 | 483 | 39 | 473 | 5 | 89 | 122 | 301 | 9,563 |
| Oak Grove city, Anoka County..... | 2,744 | 2,676 | 11 | 6 | 22 | 0 | 3 | 26 | 19 | 2,660 |
| Oakland township, Freeborn County..... | 144 | 138 | 0 | 0 | 0 | 0 | 4 | 2 | 5 | 137 |
| Oakland township, Mahnomen County..... | 107 | 66 | 0 | 28 | 0 | 0 | 0 | 13 | 0 | 66 |
| Oak Lawn township, Crow Wing County..... | 680 | 671 | 2 | 0 | 1 | 0 | 1 | 5 | 7 | 664 |
| Oak Park township, Marshall County..... | 55 | 53 | 0 | 0 | 0 | 0 | 2 | 0 | 3 | 52 |
| Oak Park Heights city, Washington County.. | 1,842 | 1,786 | 7 | 6 | 23 | 0 | 6 | 14 | 25 | 1,770 |
| Oakport CDP, Clay County..... | 479 | 473 | 0 | 2 | 0 | 0 | 0 | 4 | 1 | 472 |
| Oakport township, Clay County..... | 626 | 620 | 0 | 2 | 0 | 0 | 0 | 4 | 1 | 619 |
| Oak Valley township, Otter Tail County..... | 143 | 141 | 0 | 1 | 0 | 0 | 0 | 1 | 0 | 141 |
| Oakwood township, Wabasha County..... | 145 | 145 | 0 | 0 | 0 | 0 | 0 | 0 | 1 | 144 |
| O'Brien township, Beltrami County..... | 26 | 26 | 0 | 0 | 0 | 0 | 0 | 0 | 0 | 26 |
| Odessa city, Big Stone County..... | 58 | 58 | 0 | 0 | 0 | 0 | 0 | 0 | 0 | 58 |
| Odessa township, Big Stone County..... | 55 | 55 | 0 | 0 | 0 | 0 | 0 | 0 | 0 | 55 |
| Odin city, Watonwan County..... | 55 | 54 | 0 | 0 | 1 | 0 | 0 | 0 | 1 | 53 |
| Odin township, Watonwan County..... | 71 | 70 | 0 | 0 | 0 | 0 | 1 | 0 | 2 | 69 |
| Ogema city, Becker County..... | 73 | 30 | 0 | 36 | 0 | 0 | 0 | 7 | 1 | 30 |
| Ogema township, Pine County..... | 133 | 72 | 0 | 60 | 0 | 0 | 0 | 1 | 1 | 72 |
| Ogilvie city, Kanabec County..... | 160 | 157 | 0 | 1 | 0 | 0 | 0 | 2 | 0 | 157 |
| Okabena city, Jackson County..... | 74 | 72 | 0 | 0 | 0 | 0 | 2 | 0 | 2 | 72 |
| Oklee city, Red Lake County..... | 195 | 179 | 0 | 14 | 0 | 0 | 0 | 2 | 2 | 177 |
| Olivia city, Renville County..... | 1,038 | 998 | 10 | 3 | 0 | 0 | 23 | 4 | 56 | 966 |
| Olney township, Nobles County..... | 67 | 67 | 0 | 0 | 0 | 0 | 0 | 0 | 0 | 67 |
| Omro township, Yellow Medicine County..... | 59 | 58 | 0 | 0 | 0 | 0 | 1 | 0 | 1 | 58 |
| Onamia city, Mille Lacs County..... | 349 | 310 | 2 | 26 | 2 | 0 | 1 | 8 | 4 | 307 |
| Onamia township, Mille Lacs County..... | 233 | 220 | 0 | 9 | 0 | 1 | 2 | 1 | 3 | 220 |
| Onstad township, Polk County..... | 28 | 28 | 0 | 0 | 0 | 0 | 0 | 0 | 0 | 28 |
| Orange township, Douglas County..... | 125 | 125 | 0 | 0 | 0 | 0 | 0 | 0 | 0 | 125 |
| Orion township, Olmsted County..... | 231 | 227 | 0 | 2 | 0 | 0 | 1 | 1 | 2 | 227 |
| Ormsby city..... | 65 | 63 | 0 | 1 | 0 | 0 | 0 | 1 | 0 | 63 |
| Martin County (part)..... | 26 | 24 | 0 | 1 | 0 | 0 | 0 | 1 | 0 | 24 |
| Watonwan County (part)..... | 39 | 39 | 0 | 0 | 0 | 0 | 0 | 0 | 0 | 39 |
| Orono city, Hennepin County..... | 2,826 | 2,755 | 12 | 5 | 26 | 0 | 10 | 18 | 25 | 2,734 |
| Oronoco city, Olmsted County..... | 451 | 440 | 0 | 1 | 6 | 1 | 1 | 2 | 1 | 440 |
| Oronoco township, Olmsted County..... | 820 | 797 | 4 | 1 | 8 | 0 | 4 | 6 | 19 | 783 |
| Orr city, St. Louis County..... | 117 | 97 | 0 | 20 | 0 | 0 | 0 | 0 | 0 | 97 |
| Orrock township, Sherburne County..... | 1,132 | 1,114 | 2 | 4 | 1 | 0 | 4 | 7 | 14 | 1,105 |
| Orton township, Wadena County..... | 89 | 88 | 0 | 1 | 0 | 0 | 0 | 0 | 0 | 88 |
| Ortonville city, Big Stone County..... | 884 | 874 | 2 | 2 | 0 | 0 | 2 | 4 | 6 | 870 |
| Ortonville township, Big Stone County..... | 923 | 913 | 2 | 2 | 0 | 0 | 2 | 4 | 6 | 909 |
| Orwell township, Otter Tail County..... | 59 | 58 | 0 | 0 | 1 | 0 | 0 | 0 | 0 | 58 |
| Osage CDP, Becker County..... | 139 | 136 | 0 | 3 | 0 | 0 | 0 | 0 | 1 | 136 |
| Osage township, Becker County..... | 367 | 362 | 0 | 4 | 0 | 0 | 1 | 0 | 1 | 362 |
| Osakis city..... | 743 | 737 | 1 | 2 | 2 | 0 | 0 | 1 | 3 | 734 |
| Douglas County (part)..... | 682 | 676 | 1 | 2 | 2 | 0 | 0 | 1 | 2 | 674 |
| Todd County (part)..... | 61 | 61 | 0 | 0 | 0 | 0 | 0 | 0 | 1 | 60 |
| Osakis township, Douglas County..... | 233 | 231 | 0 | 2 | 0 | 0 | 0 | 0 | 1 | 230 |
| Osborne township, Pipestone County..... | 110 | 108 | 0 | 1 | 0 | 0 | 0 | 1 | 1 | 108 |
| Oscar township, Otter Tail County..... | 82 | 81 | 0 | 0 | 0 | 0 | 0 | 1 | 1 | 80 |
| Osceola township, Renville County..... | 70 | 70 | 0 | 0 | 0 | 0 | 0 | 0 | 0 | 70 |
| Oshawa township, Nicollet County..... | 184 | 179 | 1 | 0 | 1 | 0 | 0 | 3 | 1 | 178 |
| Oshkosh township, Yellow Medicine County.. | 82 | 82 | 0 | 0 | 0 | 0 | 0 | 0 | 0 | 82 |
| Oslo city, Marshall County..... | 134 | 121 | 0 | 1 | 0 | 0 | 11 | 1 | 17 | 116 |
| Osseo city, Hennepin County..... | 1,128 | 1,060 | 32 | 5 | 12 | 0 | 9 | 10 | 20 | 1,050 |
| Ostrander city, Fillmore County..... | 111 | 110 | 0 | 0 | 0 | 0 | 0 | 1 | 0 | 110 |
| Oteneagen township, Itasca County..... | 104 | 94 | 0 | 8 | 0 | 1 | 0 | 1 | 0 | 94 |
| Otisco township, Waseca County..... | 226 | 223 | 0 | 0 | 0 | 0 | 1 | 2 | 1 | 223 |
| Otre township, Big Stone County..... | 36 | 36 | 0 | 0 | 0 | 0 | 0 | 0 | 0 | 36 |
| Otsego city, Wright County..... | 4,736 | 4,544 | 63 | 13 | 56 | 4 | 21 | 35 | 69 | 4,502 |
| Ottawa township, Le Sueur County..... | 117 | 116 | 0 | 0 | 0 | 0 | 0 | 1 | 0 | 116 |
| Ottertail city, Otter Tail County..... | 245 | 242 | 0 | 1 | 0 | 0 | 0 | 2 | 0 | 242 |
| Otter Tail township, Otter Tail County..... | 237 | 235 | 0 | 1 | 1 | 0 | 0 | 0 | 1 | 234 |
| Otter Tail Peninsula township, Cass County.. | 28 | 23 | 0 | 3 | 0 | 0 | 0 | 2 | 0 | 23 |

Table 14.

Occupied Housing Units (Households) by Race and Hispanic or Latino Origin of Householder: 2010—Con.

[For information on confidentiality protection, nonsampling error, and definitions, see Selected Appendixes at <www.census.gov/prod/cen2010/cph-1-a.pdf>]

| State County Place and County Subdivision | Total occupied housing units | Race of householder | | | | | | | Two or More Races | House- holder Hispanic or Latino (of any race) | House- holder White alone, not Hispanic or Latino |
|---|---------------------------------------|---------------------|---------------------------------|---|-------|--|--------------------|----|-------------------------|--|--|
| | | One race | | | | | | | | | |
| | | White | Black or African American | American Indian and Alaska Native | Asian | Native Hawaiian and Other Pacific Islander | Some Other Race | | | | |
| PLACE AND COUNTY SUBDIVISION—Con. | | | | | | | | | | | |
| Otto township, Otter Tail County..... | 223 | 220 | 0 | 3 | 0 | 0 | 0 | 0 | 0 | 0 | 220 |
| Owatonna city, Steele County..... | 10,068 | 9,552 | 228 | 19 | 71 | 0 | 135 | 63 | 453 | 9,263 | |
| Owatonna township, Steele County..... | 249 | 244 | 1 | 0 | 0 | 0 | 2 | 2 | 3 | 243 | |
| Owens township, St. Louis County..... | 119 | 117 | 0 | 0 | 1 | 0 | 0 | 1 | 1 | 117 | |
| Oxford township, Isanti County..... | 314 | 311 | 0 | 1 | 1 | 0 | 0 | 1 | 1 | 310 | |
| Paddock township, Otter Tail County..... | 121 | 119 | 1 | 1 | 0 | 0 | 0 | 0 | 0 | 119 | |
| Page township, Mille Lacs County..... | 273 | 268 | 0 | 1 | 0 | 0 | 1 | 3 | 1 | 268 | |
| Palisade city, Aitkin County..... | 74 | 70 | 1 | 3 | 0 | 0 | 0 | 0 | 0 | 70 | |
| Palmer township, Sherburne County..... | 889 | 879 | 4 | 1 | 0 | 0 | 1 | 4 | 4 | 876 | |
| Palmville township, Roseau County..... | 19 | 19 | 0 | 0 | 0 | 0 | 0 | 0 | 0 | 19 | |
| Palmyra township, Renville County..... | 72 | 70 | 0 | 1 | 0 | 0 | 1 | 0 | 1 | 70 | |
| Park township, Pine County..... | 14 | 13 | 0 | 0 | 1 | 0 | 0 | 0 | 0 | 13 | |
| Parke township, Clay County..... | 201 | 200 | 0 | 0 | 0 | 0 | 1 | 0 | 1 | 200 | |
| Parker township, Marshall County..... | 14 | 14 | 0 | 0 | 0 | 0 | 0 | 0 | 0 | 14 | |
| Parker township, Morrison County..... | 169 | 169 | 0 | 0 | 0 | 0 | 0 | 0 | 0 | 169 | |
| Parkers Prairie city, Otter Tail County..... | 428 | 426 | 1 | 0 | 0 | 0 | 1 | 0 | 1 | 426 | |
| Parkers Prairie township, Otter Tail County.. | 140 | 139 | 0 | 0 | 0 | 0 | 1 | 0 | 1 | 139 | |
| Park Rapids city, Hubbard County..... | 1,772 | 1,713 | 8 | 24 | 1 | 0 | 13 | 13 | 35 | 1,691 | |
| Parnell township, Polk County..... | 23 | 23 | 0 | 0 | 0 | 0 | 0 | 0 | 0 | 23 | |
| Parnell township, Traverse County..... | 23 | 23 | 0 | 0 | 0 | 0 | 0 | 0 | 0 | 23 | |
| Partridge township, Pine County..... | 236 | 230 | 1 | 3 | 1 | 0 | 0 | 1 | 1 | 229 | |
| Paxton township, Redwood County..... | 216 | 135 | 0 | 76 | 1 | 0 | 0 | 4 | 3 | 135 | |
| Paynesville city, Stearns County..... | 1,065 | 1,048 | 6 | 2 | 2 | 0 | 5 | 2 | 10 | 1,044 | |
| Paynesville township, Stearns County..... | 555 | 551 | 0 | 0 | 0 | 0 | 1 | 3 | 5 | 547 | |
| Peace township, Kanabec County..... | 397 | 390 | 2 | 2 | 0 | 0 | 0 | 3 | 0 | 390 | |
| Pease city, Mille Lacs County..... | 86 | 83 | 0 | 0 | 1 | 0 | 1 | 1 | 1 | 82 | |
| Peatland UT, Kittson County..... | 3 | 3 | 0 | 0 | 0 | 0 | 0 | 0 | 0 | 3 | |
| Pelan township, Kittson County..... | 19 | 19 | 0 | 0 | 0 | 0 | 0 | 0 | 0 | 19 | |
| Pelican township, Crow Wing County..... | 187 | 184 | 0 | 0 | 1 | 0 | 0 | 2 | 0 | 184 | |
| Pelican township, Otter Tail County..... | 237 | 232 | 1 | 2 | 1 | 0 | 1 | 0 | 3 | 230 | |
| Pelican Lake township, Grant County..... | 202 | 200 | 0 | 0 | 1 | 0 | 0 | 1 | 0 | 200 | |
| Pelican Rapids city, Otter Tail County..... | 904 | 734 | 48 | 4 | 19 | 4 | 75 | 20 | 177 | 641 | |
| Pemberton city, Blue Earth County..... | 91 | 89 | 0 | 0 | 0 | 0 | 1 | 1 | 1 | 89 | |
| Pembina township, Mahnomen County..... | 238 | 139 | 1 | 86 | 0 | 0 | 0 | 12 | 3 | 139 | |
| Penn township, McLeod County..... | 120 | 120 | 0 | 0 | 0 | 0 | 0 | 0 | 0 | 120 | |
| Pennock city, Kandiyohi County..... | 174 | 165 | 0 | 0 | 0 | 0 | 6 | 3 | 17 | 155 | |
| Pepin township, Wabasha County..... | 163 | 161 | 0 | 0 | 1 | 0 | 0 | 1 | 1 | 160 | |
| Pepperton township, Stevens County..... | 52 | 50 | 0 | 1 | 0 | 0 | 0 | 1 | 0 | 50 | |
| Pequaywan township, St. Louis County..... | 63 | 63 | 0 | 0 | 0 | 0 | 0 | 0 | 0 | 63 | |
| Pequot Lakes city, Crow Wing County..... | 955 | 939 | 4 | 3 | 4 | 0 | 2 | 3 | 3 | 937 | |
| Perch Lake township, Carlton County..... | 411 | 301 | 0 | 95 | 0 | 0 | 0 | 15 | 5 | 297 | |
| Percy township, Kittson County..... | 19 | 19 | 0 | 0 | 0 | 0 | 0 | 0 | 0 | 19 | |
| Perham city, Otter Tail County..... | 1,304 | 1,258 | 8 | 3 | 3 | 0 | 20 | 12 | 41 | 1,239 | |
| Perham township, Otter Tail County..... | 316 | 313 | 0 | 0 | 0 | 0 | 1 | 2 | 3 | 312 | |
| Perley city, Norman County..... | 48 | 45 | 0 | 1 | 0 | 0 | 1 | 1 | 2 | 44 | |
| Perry township, Lac qui Parle County..... | 44 | 44 | 0 | 0 | 0 | 0 | 0 | 0 | 0 | 44 | |
| Perry Lake township, Crow Wing County..... | 118 | 117 | 1 | 0 | 0 | 0 | 0 | 0 | 0 | 117 | |
| Petersburg township, Jackson County..... | 99 | 98 | 0 | 0 | 0 | 0 | 1 | 0 | 1 | 98 | |
| Peterson city, Fillmore County..... | 97 | 97 | 0 | 0 | 0 | 0 | 0 | 0 | 1 | 96 | |
| Pickeral Lake township, Freeborn County..... | 261 | 261 | 0 | 0 | 0 | 0 | 0 | 0 | 1 | 260 | |
| Pierz city, Morrison County..... | 585 | 582 | 0 | 0 | 0 | 0 | 1 | 2 | 2 | 581 | |
| Pierz township, Morrison County..... | 181 | 179 | 0 | 0 | 0 | 0 | 1 | 1 | 3 | 178 | |
| Pike township, St. Louis County..... | 190 | 188 | 0 | 2 | 0 | 0 | 0 | 0 | 0 | 188 | |
| Pike Bay township, Cass County..... | 517 | 162 | 0 | 326 | 0 | 0 | 0 | 29 | 5 | 161 | |
| Pike Creek township, Morrison County..... | 366 | 361 | 1 | 0 | 0 | 1 | 1 | 2 | 2 | 361 | |
| Pillager city, Cass County..... | 190 | 186 | 0 | 2 | 0 | 1 | 1 | 0 | 1 | 186 | |
| Pillsbury township, Swift County..... | 96 | 93 | 0 | 0 | 0 | 0 | 2 | 1 | 2 | 93 | |
| Pilot Grove township, Faribault County..... | 67 | 67 | 0 | 0 | 0 | 0 | 0 | 0 | 1 | 66 | |
| Pilot Mound township, Fillmore County..... | 132 | 131 | 0 | 0 | 1 | 0 | 0 | 0 | 2 | 129 | |
| Pine Bend CDP, Mahnomen County..... | 11 | 2 | 0 | 8 | 0 | 0 | 0 | 1 | 0 | 2 | |
| Pine City city, Pine County..... | 1,322 | 1,294 | 1 | 9 | 4 | 0 | 1 | 13 | 16 | 1,283 | |
| Pine City township, Pine County..... | 536 | 529 | 0 | 0 | 1 | 0 | 3 | 3 | 8 | 524 | |
| Pine Island city..... | 1,292 | 1,265 | 6 | 1 | 8 | 1 | 0 | 11 | 8 | 1,257 | |
| Goodhue County (part)..... | 1,053 | 1,029 | 6 | 1 | 5 | 1 | 0 | 11 | 5 | 1,024 | |
| Olmsted County (part)..... | 239 | 236 | 0 | 0 | 3 | 0 | 0 | 0 | 3 | 233 | |
| Pine Island township, Goodhue County..... | 216 | 214 | 0 | 1 | 0 | 0 | 0 | 1 | 0 | 214 | |
| Pine Lake township, Cass County..... | 98 | 93 | 0 | 4 | 0 | 0 | 0 | 1 | 0 | 93 | |
| Pine Lake township, Clearwater County..... | 147 | 146 | 0 | 1 | 0 | 0 | 0 | 0 | 2 | 144 | |
| Pine Lake township, Otter Tail County..... | 266 | 266 | 0 | 0 | 0 | 0 | 0 | 0 | 0 | 266 | |
| Pine Lake township, Pine County..... | 262 | 259 | 0 | 3 | 0 | 0 | 0 | 0 | 3 | 256 | |

Table 14.

Occupied Housing Units (Households) by Race and Hispanic or Latino Origin of Householder: 2010—Con.

[For information on confidentiality protection, nonsampling error, and definitions, see Selected Appendixes at <www.census.gov/prod/cen2010/cph-1-a.pdf>]

| State County Place and County Subdivision | Total occupied housing units | Race of householder | | | | | | | Two or More Races | House- holder Hispanic or Latino (of any race) | House- holder White alone, not Hispanic or Latino |
|--|---------------------------------------|---------------------|---------------------------------|---|-------|--|--------------------|-----|-------------------------|--|--|
| | | One race | | | | | | | | | |
| | | White | Black or African American | American Indian and Alaska Native | Asian | Native Hawaiian and Other Pacific Islander | Some Other Race | | | | |
| PLACE AND COUNTY SUBDIVISION—Con. | | | | | | | | | | | |
| Pine Point CDP, Becker County..... | 93 | 5 | 0 | 88 | 0 | 0 | 0 | 0 | 0 | 5 | |
| Pine Point township, Becker County..... | 123 | 35 | 0 | 88 | 0 | 0 | 0 | 0 | 0 | 35 | |
| Pine River city, Cass County..... | 417 | 409 | 1 | 3 | 0 | 0 | 1 | 3 | 4 | 407 | |
| Pine River township, Cass County..... | 471 | 462 | 0 | 3 | 1 | 0 | 1 | 4 | 4 | 460 | |
| Pine Springs city, Washington County..... | 144 | 136 | 3 | 0 | 4 | 0 | 0 | 1 | 1 | 135 | |
| Pipestone city, Pipestone County..... | 1,923 | 1,775 | 13 | 40 | 19 | 0 | 47 | 29 | 64 | 1,764 | |
| Plainview city, Wabasha County..... | 1,278 | 1,234 | 2 | 3 | 2 | 1 | 32 | 4 | 68 | 1,202 | |
| Plainview township, Wabasha County..... | 167 | 165 | 0 | 0 | 2 | 0 | 0 | 0 | 1 | 164 | |
| Plato city, McLeod County..... | 139 | 136 | 0 | 0 | 1 | 0 | 2 | 0 | 2 | 136 | |
| Platte township, Morrison County..... | 143 | 142 | 1 | 0 | 0 | 0 | 0 | 0 | 0 | 142 | |
| Platte Lake township, Crow Wing County.... | 155 | 152 | 0 | 2 | 0 | 0 | 0 | 1 | 0 | 152 | |
| Pleasant Grove township, Olmsted County... | 319 | 313 | 3 | 0 | 1 | 0 | 0 | 2 | 1 | 312 | |
| Pleasant Hill township, Winona County..... | 204 | 204 | 0 | 0 | 0 | 0 | 0 | 0 | 0 | 204 | |
| Pleasant Mound township, Blue Earth County..... | 94 | 93 | 0 | 0 | 0 | 0 | 1 | 0 | 1 | 93 | |
| Pleasant Prairie township, Martin County..... | 106 | 105 | 1 | 0 | 0 | 0 | 0 | 0 | 0 | 105 | |
| Pleasant Valley township, Mower County..... | 112 | 112 | 0 | 0 | 0 | 0 | 0 | 0 | 0 | 112 | |
| Pleasant View township, Norman County..... | 43 | 41 | 0 | 0 | 0 | 0 | 1 | 1 | 2 | 41 | |
| Pliny township, Aitkin County..... | 53 | 51 | 1 | 0 | 0 | 0 | 1 | 0 | 1 | 51 | |
| Plummer city, Red Lake County..... | 128 | 126 | 0 | 2 | 0 | 0 | 0 | 0 | 2 | 124 | |
| Plymouth city, Hennepin County..... | 28,663 | 25,399 | 1,175 | 45 | 1,562 | 7 | 187 | 288 | 555 | 25,053 | |
| Pohlitz township, Roseau County..... | 14 | 13 | 0 | 0 | 1 | 0 | 0 | 0 | 0 | 13 | |
| Pokegama township, Pine County..... | 1,071 | 1,059 | 1 | 5 | 1 | 0 | 0 | 5 | 6 | 1,053 | |
| Polk Centre township, Pennington County.... | 33 | 33 | 0 | 0 | 0 | 0 | 0 | 0 | 0 | 33 | |
| Polonia township, Roseau County..... | 13 | 13 | 0 | 0 | 0 | 0 | 0 | 0 | 0 | 13 | |
| Pomme de Terre township, Grant County..... | 55 | 51 | 0 | 0 | 0 | 0 | 0 | 4 | 0 | 51 | |
| Pomroy township, Itasca County..... | 14 | 14 | 0 | 0 | 0 | 0 | 0 | 0 | 0 | 14 | |
| Pomroy township, Kanabec County..... | 161 | 159 | 0 | 2 | 0 | 0 | 0 | 0 | 1 | 158 | |
| Ponemah CDP, Beltrami County..... | 184 | 1 | 0 | 183 | 0 | 0 | 0 | 0 | 0 | 1 | |
| Ponto Lake township, Cass County..... | 242 | 242 | 0 | 0 | 0 | 0 | 0 | 0 | 0 | 242 | |
| Poplar township, Cass County..... | 60 | 58 | 1 | 1 | 0 | 0 | 0 | 0 | 0 | 58 | |
| Poplar Grove township, Roseau County..... | 28 | 28 | 0 | 0 | 0 | 0 | 0 | 0 | 0 | 28 | |
| Poplar River township, Red Lake County..... | 45 | 45 | 0 | 0 | 0 | 0 | 0 | 0 | 0 | 45 | |
| Popple township, Clearwater County..... | 205 | 194 | 0 | 7 | 0 | 0 | 0 | 4 | 2 | 192 | |
| Popple Grove township, Mahnommen County. | 49 | 35 | 0 | 7 | 0 | 0 | 0 | 7 | 1 | 35 | |
| Poppleton township, Kittson County..... | 49 | 49 | 0 | 0 | 0 | 0 | 0 | 0 | 0 | 49 | |
| Portage township, St. Louis County..... | 78 | 77 | 0 | 1 | 0 | 0 | 0 | 0 | 0 | 77 | |
| Porter city, Yellow Medicine County..... | 86 | 86 | 0 | 0 | 0 | 0 | 0 | 0 | 1 | 85 | |
| Port Hope township, Beltrami County..... | 278 | 272 | 1 | 4 | 1 | 0 | 0 | 0 | 0 | 272 | |
| Posen township, Yellow Medicine County.... | 83 | 83 | 0 | 0 | 0 | 0 | 0 | 0 | 1 | 82 | |
| Potamo township, Lake of the Woods County..... | 44 | 43 | 0 | 1 | 0 | 0 | 0 | 0 | 0 | 43 | |
| Potshot Lake UT, St. Louis County..... | 31 | 30 | 0 | 1 | 0 | 0 | 0 | 0 | 0 | 30 | |
| Powers township, Cass County..... | 334 | 327 | 0 | 2 | 3 | 0 | 1 | 1 | 2 | 326 | |
| Prairie Lake township, St. Louis County..... | 25 | 25 | 0 | 0 | 0 | 0 | 0 | 0 | 0 | 25 | |
| Prairie View township, Wilkin County..... | 74 | 74 | 0 | 0 | 0 | 0 | 0 | 0 | 0 | 74 | |
| Prairieville township, Brown County..... | 106 | 105 | 0 | 0 | 0 | 0 | 1 | 0 | 1 | 105 | |
| Preble township, Fillmore County..... | 86 | 85 | 1 | 0 | 0 | 0 | 0 | 0 | 0 | 85 | |
| Prescott township, Faribault County..... | 71 | 70 | 0 | 0 | 0 | 0 | 1 | 0 | 1 | 70 | |
| Preston city, Fillmore County..... | 603 | 601 | 0 | 0 | 1 | 0 | 0 | 1 | 2 | 599 | |
| Preston township, Fillmore County..... | 114 | 112 | 0 | 0 | 0 | 0 | 2 | 0 | 2 | 112 | |
| Preston Lake township, Renville County..... | 110 | 103 | 0 | 0 | 0 | 0 | 5 | 2 | 7 | 101 | |
| Princeton city..... | 1,926 | 1,883 | 7 | 10 | 5 | 0 | 3 | 18 | 21 | 1,867 | |
| Mille Lacs County (part)..... | 1,890 | 1,847 | 7 | 10 | 5 | 0 | 3 | 18 | 21 | 1,831 | |
| Sherburne County (part)..... | 36 | 36 | 0 | 0 | 0 | 0 | 0 | 0 | 0 | 36 | |
| Princeton township, Mille Lacs County..... | 837 | 822 | 0 | 3 | 2 | 0 | 1 | 9 | 6 | 820 | |
| Prinsburg city, Kandiyohi County..... | 207 | 205 | 0 | 0 | 0 | 0 | 1 | 1 | 1 | 204 | |
| Prior township, Big Stone County..... | 88 | 86 | 0 | 1 | 0 | 0 | 0 | 1 | 0 | 86 | |
| Prior Lake city, Scott County..... | 8,447 | 7,835 | 108 | 144 | 183 | 3 | 28 | 146 | 126 | 7,756 | |
| Proctor city, St. Louis County..... | 1,268 | 1,233 | 1 | 16 | 4 | 0 | 1 | 13 | 7 | 1,229 | |
| Prosper township, Lake of the Woods County..... | 79 | 78 | 0 | 0 | 0 | 0 | 0 | 1 | 0 | 78 | |
| Providence township, Lac qui Parle County.. | 64 | 64 | 0 | 0 | 0 | 0 | 0 | 0 | 0 | 64 | |
| Pulaski township, Morrison County..... | 126 | 126 | 0 | 0 | 0 | 0 | 0 | 0 | 0 | 126 | |
| Quamba city, Kanabec County..... | 42 | 42 | 0 | 0 | 0 | 0 | 0 | 0 | 1 | 41 | |
| Queen township, Polk County..... | 86 | 84 | 0 | 0 | 0 | 0 | 0 | 2 | 0 | 84 | |
| Quincy township, Olmsted County..... | 125 | 123 | 0 | 1 | 1 | 0 | 0 | 0 | 0 | 123 | |
| Quiring township, Beltrami County..... | 27 | 26 | 0 | 0 | 0 | 0 | 0 | 1 | 0 | 26 | |

Table 14.

Occupied Housing Units (Households) by Race and Hispanic or Latino Origin of Householder: 2010—Con.

[For information on confidentiality protection, nonsampling error, and definitions, see Selected Appendixes at <www.census.gov/prod/cen2010/cph-1-a.pdf>]

| State County Place and County Subdivision | Total occupied housing units | Race of householder | | | | | | Two or More Races | House- holder Hispanic or Latino (of any race) | House- holder White alone, not Hispanic or Latino |
|--|---------------------------------------|---------------------|---------------------------------|---|-------|--|--------------------|-------------------------|--|--|
| | | One race | | | | | | | | |
| | | White | Black or African American | American Indian and Alaska Native | Asian | Native Hawaiian and Other Pacific Islander | Some Other Race | | | |
| PLACE AND COUNTY SUBDIVISION--Con. | | | | | | | | | | |
| Rabbit Lake township, Crow Wing County..... | 130 | 130 | 0 | 0 | 0 | 0 | 0 | 0 | 0 | 130 |
| Racine city, Mower County..... | 157 | 156 | 0 | 0 | 0 | 0 | 0 | 1 | 2 | 154 |
| Racine township, Mower County..... | 168 | 168 | 0 | 0 | 0 | 0 | 0 | 0 | 0 | 168 |
| Rainy Lake UT, Koochiching County..... | 1,713 | 1,689 | 1 | 9 | 0 | 1 | 2 | 11 | 4 | 1,686 |
| Ramsey city, Anoka County..... | 8,033 | 7,599 | 169 | 34 | 126 | 2 | 41 | 62 | 120 | 7,530 |
| Randall city, Morrison County..... | 264 | 259 | 1 | 1 | 0 | 0 | 1 | 2 | 1 | 259 |
| Randolph city, Dakota County..... | 168 | 167 | 0 | 0 | 0 | 0 | 0 | 1 | 2 | 165 |
| Randolph township, Dakota County..... | 246 | 246 | 0 | 0 | 0 | 0 | 0 | 0 | 2 | 244 |
| Ranier city, Koochiching County..... | 70 | 70 | 0 | 0 | 0 | 0 | 0 | 0 | 1 | 69 |
| Ransom township, Nobles County..... | 90 | 88 | 0 | 0 | 1 | 0 | 1 | 0 | 1 | 88 |
| Rapidan township, Blue Earth County..... | 415 | 413 | 0 | 0 | 1 | 0 | 0 | 1 | 3 | 410 |
| Rapid River township, Lake of the Woods County..... | 7 | 6 | 0 | 0 | 0 | 0 | 0 | 1 | 0 | 6 |
| Ravenna township, Dakota County..... | 780 | 768 | 2 | 5 | 1 | 0 | 2 | 2 | 3 | 766 |
| Raymond city, Kandiyohi County..... | 307 | 301 | 1 | 0 | 0 | 0 | 4 | 1 | 9 | 296 |
| Raymond township, Stearns County..... | 73 | 70 | 0 | 0 | 0 | 0 | 1 | 2 | 4 | 69 |
| Redby CDP, Beltrami County..... | 390 | 8 | 0 | 378 | 2 | 0 | 0 | 2 | 9 | 7 |
| Red Eye township, Wadena County..... | 177 | 175 | 0 | 0 | 0 | 0 | 0 | 2 | 0 | 175 |
| Red Lake CDP, Beltrami County..... | 485 | 6 | 2 | 474 | 0 | 0 | 2 | 1 | 3 | 6 |
| Red Lake Falls city, Red Lake County..... | 615 | 601 | 2 | 2 | 0 | 1 | 3 | 6 | 14 | 592 |
| Red Lake Falls township, Red Lake County..... | 93 | 90 | 0 | 0 | 0 | 0 | 3 | 0 | 4 | 89 |
| Redpath township, Traverse County..... | 15 | 15 | 0 | 0 | 0 | 0 | 0 | 0 | 0 | 15 |
| Red Rock township, Mower County..... | 312 | 311 | 0 | 0 | 0 | 0 | 0 | 1 | 0 | 311 |
| Red Wing city, Goodhue County..... | 7,017 | 6,643 | 79 | 122 | 40 | 1 | 61 | 71 | 150 | 6,575 |
| Redwood Falls city..... | 2,265 | 2,069 | 14 | 116 | 9 | 0 | 12 | 45 | 41 | 2,049 |
| Redwood County (part)..... | 2,265 | 2,069 | 14 | 116 | 9 | 0 | 12 | 45 | 41 | 2,049 |
| Renville County (part)..... | 0 | 0 | 0 | 0 | 0 | 0 | 0 | 0 | 0 | 0 |
| Redwood Falls township, Redwood County.. | 76 | 75 | 1 | 0 | 0 | 0 | 0 | 0 | 1 | 74 |
| Regal city, Kandiyohi County..... | 19 | 19 | 0 | 0 | 0 | 0 | 0 | 0 | 0 | 19 |
| Reine township, Roseau County..... | 40 | 40 | 0 | 0 | 0 | 0 | 0 | 0 | 0 | 40 |
| Reiner township, Pennington County..... | 35 | 35 | 0 | 0 | 0 | 0 | 0 | 0 | 0 | 35 |
| Reis township, Polk County..... | 32 | 31 | 0 | 0 | 0 | 0 | 0 | 1 | 0 | 31 |
| Remer city, Cass County..... | 175 | 171 | 0 | 3 | 0 | 0 | 0 | 1 | 0 | 171 |
| Remer township, Cass County..... | 76 | 75 | 0 | 0 | 0 | 0 | 0 | 1 | 0 | 75 |
| Rendsville township, Stevens County..... | 65 | 65 | 0 | 0 | 0 | 0 | 0 | 0 | 0 | 65 |
| Reno township, Pope County..... | 158 | 158 | 0 | 0 | 0 | 0 | 0 | 0 | 0 | 158 |
| Renville city, Renville County..... | 538 | 529 | 0 | 1 | 0 | 0 | 6 | 2 | 50 | 485 |
| Revere city, Redwood County..... | 34 | 34 | 0 | 0 | 0 | 0 | 0 | 0 | 0 | 34 |
| Reynolds township, Todd County..... | 236 | 233 | 0 | 0 | 0 | 0 | 0 | 3 | 1 | 232 |
| Rheiderland township, Chippewa County..... | 98 | 98 | 0 | 0 | 0 | 0 | 0 | 0 | 0 | 98 |
| Rhinehart township, Polk County..... | 47 | 47 | 0 | 0 | 0 | 0 | 0 | 0 | 1 | 46 |
| Rice city, Benton County..... | 462 | 457 | 0 | 2 | 0 | 0 | 1 | 2 | 3 | 456 |
| Rice township, Clearwater County..... | 71 | 55 | 0 | 14 | 0 | 0 | 0 | 2 | 0 | 55 |
| Rice Lake CDP, Clearwater County..... | 72 | 13 | 0 | 56 | 0 | 0 | 0 | 3 | 0 | 13 |
| Rice Lake township, St. Louis County..... | 1,611 | 1,578 | 3 | 12 | 5 | 0 | 0 | 13 | 7 | 1,571 |
| Riceland township, Freeborn County..... | 167 | 165 | 0 | 0 | 0 | 0 | 1 | 1 | 1 | 165 |
| Rice River township, Aitkin County..... | 65 | 65 | 0 | 0 | 0 | 0 | 0 | 0 | 0 | 65 |
| Riceville township, Becker County..... | 31 | 28 | 0 | 0 | 0 | 0 | 1 | 2 | 1 | 28 |
| Richardson township, Morrison County..... | 227 | 226 | 0 | 0 | 0 | 0 | 1 | 0 | 1 | 226 |
| Richardville township, Kittson County..... | 39 | 39 | 0 | 0 | 0 | 0 | 0 | 0 | 0 | 39 |
| Richfield city, Hennepin County..... | 14,818 | 11,703 | 1,281 | 97 | 677 | 10 | 800 | 250 | 1,474 | 11,125 |
| Richland township, Rice County..... | 152 | 150 | 0 | 0 | 0 | 0 | 0 | 2 | 0 | 150 |
| Richmond city, Stearns County..... | 583 | 575 | 0 | 0 | 2 | 0 | 2 | 4 | 5 | 572 |
| Richmond township, Winona County..... | 287 | 284 | 1 | 0 | 0 | 0 | 1 | 1 | 1 | 284 |
| Rich Valley township, McLeod County..... | 266 | 264 | 0 | 1 | 0 | 0 | 0 | 1 | 1 | 263 |
| Richville city, Otter Tail County..... | 43 | 41 | 0 | 1 | 0 | 0 | 0 | 1 | 0 | 41 |
| Richwood township, Becker County..... | 241 | 226 | 1 | 7 | 0 | 0 | 0 | 7 | 0 | 226 |
| Ridgely township, Nicollet County..... | 42 | 41 | 0 | 0 | 0 | 0 | 0 | 1 | 0 | 41 |
| Ripley township, Dodge County..... | 74 | 73 | 0 | 0 | 0 | 0 | 1 | 0 | 2 | 72 |
| Ripley township, Morrison County..... | 275 | 274 | 0 | 1 | 0 | 0 | 0 | 0 | 6 | 268 |
| River township, Red Lake County..... | 29 | 29 | 0 | 0 | 0 | 0 | 0 | 0 | 0 | 29 |
| Riverdale township, Watonwan County..... | 125 | 122 | 1 | 0 | 1 | 0 | 1 | 0 | 2 | 121 |
| River Falls township, Pennington County..... | 66 | 66 | 0 | 0 | 0 | 0 | 0 | 0 | 0 | 66 |
| Riverland CDP, Mahnomen County..... | 72 | 6 | 1 | 62 | 0 | 0 | 0 | 3 | 2 | 6 |
| Riverside township, Lac qui Parle County.... | 118 | 116 | 0 | 0 | 0 | 0 | 1 | 1 | 1 | 116 |
| Riverton township, Clay County..... | 168 | 168 | 0 | 0 | 0 | 0 | 0 | 0 | 2 | 166 |
| Riverton city, Crow Wing County..... | 48 | 48 | 0 | 0 | 0 | 0 | 0 | 0 | 1 | 47 |
| Robbinsdale city, Hennepin County..... | 6,032 | 5,020 | 695 | 26 | 126 | 4 | 69 | 92 | 166 | 4,942 |
| Roberts township, Wilkin County..... | 42 | 42 | 0 | 0 | 0 | 0 | 0 | 0 | 0 | 42 |
| Rochester city, Olmsted County..... | 43,025 | 37,725 | 1,913 | 80 | 2,262 | 14 | 564 | 467 | 1,407 | 36,955 |
| Rochester township, Olmsted County..... | 559 | 522 | 5 | 1 | 23 | 1 | 1 | 6 | 7 | 515 |

Table 14.

Occupied Housing Units (Households) by Race and Hispanic or Latino Origin of Householder: 2010—Con.

[For information on confidentiality protection, nonsampling error, and definitions, see Selected Appendixes at <www.census.gov/prod/cen2010/cph-1-a.pdf>]

| State County Place and County Subdivision | Total occupied housing units | Race of householder | | | | | | | House- holder Hispanic or Latino (of any race) | House- holder White alone, not Hispanic or Latino |
|---|---------------------------------------|---------------------|---------------------------------|---|-------|--|--------------------|-------------------------|--|--|
| | | One race | | | | | | Two or More Races | | |
| | | White | Black or African American | American Indian and Alaska Native | Asian | Native Hawaiian and Other Pacific Islander | Some Other Race | | | |
| PLACE AND COUNTY SUBDIVISION—Con. | | | | | | | | | | |
| Rock township, Pipestone County..... | 64 | 62 | 0 | 0 | 0 | 0 | 0 | 2 | 1 | 62 |
| Rock Creek city, Pine County..... | 582 | 572 | 0 | 4 | 3 | 0 | 0 | 3 | 2 | 571 |
| Rock Dell township, Olmsted County..... | 242 | 240 | 1 | 1 | 0 | 0 | 0 | 0 | 0 | 240 |
| Rockford city..... | 1,622 | 1,561 | 16 | 12 | 16 | 0 | 3 | 14 | 15 | 1,549 |
| Hennepin County (part)..... | 184 | 180 | 2 | 0 | 2 | 0 | 0 | 0 | 1 | 179 |
| Wright County (part)..... | 1,438 | 1,381 | 14 | 12 | 14 | 0 | 3 | 14 | 14 | 1,370 |
| Rockford township, Wright County..... | 1,161 | 1,150 | 4 | 0 | 3 | 0 | 1 | 3 | 7 | 1,144 |
| Rock Lake township, Lyon County..... | 107 | 106 | 0 | 1 | 0 | 0 | 0 | 0 | 1 | 105 |
| Rocksburg township, Pennington County..... | 435 | 420 | 0 | 7 | 0 | 0 | 2 | 6 | 9 | 414 |
| Rockville city, Stearns County..... | 880 | 836 | 2 | 0 | 1 | 2 | 39 | 0 | 55 | 822 |
| Rockwell township, Norman County..... | 28 | 28 | 0 | 0 | 0 | 0 | 0 | 0 | 0 | 28 |
| Rockwood township, Hubbard County..... | 168 | 165 | 0 | 2 | 1 | 0 | 0 | 0 | 0 | 165 |
| Rockwood township, Wadena County..... | 149 | 148 | 0 | 0 | 0 | 0 | 0 | 1 | 1 | 147 |
| Rogers township, Cass County..... | 33 | 31 | 0 | 1 | 0 | 0 | 0 | 1 | 0 | 31 |
| Rogers city, Hennepin County..... | 2,882 | 2,707 | 59 | 7 | 76 | 0 | 7 | 26 | 28 | 2,693 |
| Rolling Forks township, Pope County..... | 60 | 60 | 0 | 0 | 0 | 0 | 0 | 0 | 0 | 60 |
| Rolling Green township, Martin County..... | 107 | 102 | 0 | 0 | 2 | 0 | 1 | 2 | 2 | 101 |
| Rollingstone city, Winona County..... | 254 | 252 | 0 | 1 | 1 | 0 | 0 | 0 | 0 | 252 |
| Rollingstone township, Winona County..... | 295 | 291 | 0 | 0 | 3 | 0 | 1 | 0 | 1 | 290 |
| Rollis township, Marshall County..... | 53 | 51 | 1 | 0 | 0 | 0 | 0 | 1 | 0 | 51 |
| Rome township, Faribault County..... | 65 | 64 | 0 | 0 | 0 | 0 | 0 | 1 | 0 | 64 |
| Ronneby CDP, Benton County..... | 26 | 26 | 0 | 0 | 0 | 0 | 0 | 0 | 0 | 26 |
| Roome township, Polk County..... | 62 | 62 | 0 | 0 | 0 | 0 | 0 | 0 | 0 | 62 |
| Roosevelt township, Beltrami County..... | 99 | 94 | 0 | 2 | 0 | 0 | 0 | 3 | 0 | 94 |
| Roosevelt township, Crow Wing County..... | 270 | 249 | 0 | 11 | 1 | 1 | 0 | 8 | 3 | 248 |
| Roosevelt city..... | 61 | 61 | 0 | 0 | 0 | 0 | 0 | 0 | 2 | 59 |
| Lake of the Woods County (part)..... | 3 | 3 | 0 | 0 | 0 | 0 | 0 | 0 | 0 | 3 |
| Roseau County (part)..... | 58 | 58 | 0 | 0 | 0 | 0 | 0 | 0 | 2 | 56 |
| Roscoe township, Goodhue County..... | 265 | 260 | 1 | 0 | 0 | 0 | 1 | 3 | 1 | 260 |
| Roscoe city, Stearns County..... | 48 | 48 | 0 | 0 | 0 | 0 | 0 | 0 | 0 | 48 |
| Roseau city, Roseau County..... | 1,142 | 1,124 | 2 | 5 | 4 | 1 | 1 | 5 | 4 | 1,121 |
| Rosebud township, Polk County..... | 128 | 126 | 0 | 0 | 0 | 0 | 0 | 2 | 2 | 125 |
| Rose Creek city, Mower County..... | 162 | 160 | 0 | 0 | 0 | 0 | 1 | 1 | 2 | 159 |
| Rosedale township, Mahnommen County..... | 52 | 51 | 0 | 1 | 0 | 0 | 0 | 0 | 0 | 51 |
| Rose Dell township, Rock County..... | 78 | 77 | 0 | 0 | 0 | 0 | 0 | 1 | 1 | 76 |
| Rose Hill township, Cottonwood County..... | 63 | 62 | 0 | 0 | 1 | 0 | 0 | 0 | 0 | 62 |
| Roseland township, Kandiyohi County..... | 147 | 145 | 0 | 0 | 1 | 0 | 1 | 0 | 2 | 144 |
| Rosemount city, Dakota County..... | 7,587 | 6,927 | 194 | 30 | 313 | 2 | 53 | 68 | 152 | 6,842 |
| Rosendale township, Watonwan County..... | 122 | 121 | 0 | 1 | 0 | 0 | 0 | 0 | 0 | 121 |
| Roseville township, Grant County..... | 51 | 51 | 0 | 0 | 0 | 0 | 0 | 0 | 0 | 51 |
| Roseville township, Kandiyohi County..... | 233 | 230 | 0 | 0 | 1 | 0 | 1 | 1 | 5 | 226 |
| Roseville city, Ramsey County..... | 14,623 | 12,643 | 790 | 62 | 745 | 3 | 193 | 187 | 438 | 12,445 |
| Rosewood township, Chippewa County..... | 128 | 127 | 0 | 0 | 0 | 0 | 1 | 0 | 1 | 127 |
| Rosing township, Morrison County..... | 63 | 63 | 0 | 0 | 0 | 0 | 0 | 0 | 1 | 62 |
| Ross township, Roseau County..... | 162 | 160 | 0 | 0 | 2 | 0 | 0 | 0 | 2 | 158 |
| Ross Lake township, Crow Wing County..... | 80 | 78 | 0 | 0 | 0 | 0 | 0 | 2 | 0 | 78 |
| Rost township, Jackson County..... | 83 | 81 | 0 | 0 | 0 | 0 | 2 | 0 | 2 | 81 |
| Rothsay city..... | 211 | 208 | 0 | 3 | 0 | 0 | 0 | 0 | 0 | 208 |
| Otter Tail County (part)..... | 95 | 95 | 0 | 0 | 0 | 0 | 0 | 0 | 0 | 95 |
| Wilkin County (part)..... | 116 | 113 | 0 | 3 | 0 | 0 | 0 | 0 | 0 | 113 |
| Round Grove township, McLeod County..... | 109 | 108 | 0 | 0 | 0 | 0 | 0 | 1 | 2 | 107 |
| Round Lake township, Becker County..... | 70 | 38 | 0 | 31 | 0 | 0 | 0 | 1 | 0 | 38 |
| Round Lake township, Jackson County..... | 66 | 65 | 0 | 0 | 0 | 0 | 0 | 1 | 2 | 64 |
| Round Lake city, Nobles County..... | 184 | 184 | 0 | 0 | 0 | 0 | 0 | 0 | 3 | 181 |
| Round Prairie township, Todd County..... | 253 | 251 | 0 | 0 | 1 | 0 | 0 | 1 | 0 | 251 |
| Royal township, Lincoln County..... | 82 | 82 | 0 | 0 | 0 | 0 | 0 | 0 | 0 | 82 |
| Royalton city..... | 455 | 453 | 0 | 0 | 0 | 0 | 0 | 2 | 1 | 452 |
| Benton County (part)..... | 1 | 1 | 0 | 0 | 0 | 0 | 0 | 0 | 0 | 1 |
| Morrison County (part)..... | 454 | 452 | 0 | 0 | 0 | 0 | 0 | 2 | 1 | 451 |
| Royalton township, Pine County..... | 414 | 409 | 2 | 0 | 0 | 0 | 1 | 2 | 2 | 408 |
| Roy Lake CDP..... | 6 | 5 | 0 | 1 | 0 | 0 | 0 | 0 | 0 | 5 |
| Clearwater County (part)..... | 5 | 4 | 0 | 1 | 0 | 0 | 0 | 0 | 0 | 4 |
| Mahnommen County (part)..... | 1 | 1 | 0 | 0 | 0 | 0 | 0 | 0 | 0 | 1 |

Table 14.

Occupied Housing Units (Households) by Race and Hispanic or Latino Origin of Householder: 2010—Con.

[For information on confidentiality protection, nonsampling error, and definitions, see Selected Appendixes at <www.census.gov/prod/cen2010/cph-1-a.pdf>]

| State County Place and County Subdivision | Total occupied housing units | Race of householder | | | | | | Two or More Races | House- holder Hispanic or Latino (of any race) | House- holder White alone, not Hispanic or Latino |
|---|---------------------------------------|---------------------|---------------------------------|---|-------|--|--------------------|-------------------------|--|--|
| | | One race | | | | | | | | |
| | | White | Black or African American | American Indian and Alaska Native | Asian | Native Hawaiian and Other Pacific Islander | Some Other Race | | | |
| PLACE AND COUNTY SUBDIVISION—Con. | | | | | | | | | | |
| Rulien township, Lake of the Woods County..... | 0 | 0 | 0 | 0 | 0 | 0 | 0 | 0 | 0 | 0 |
| Runeberg township, Becker County..... | 163 | 158 | 0 | 2 | 0 | 0 | 0 | 3 | 0 | 158 |
| Rush City city, Chisago County..... | 844 | 827 | 5 | 4 | 2 | 0 | 0 | 6 | 3 | 825 |
| Rushford city, Fillmore County..... | 706 | 701 | 0 | 0 | 1 | 0 | 2 | 2 | 2 | 701 |
| Rushford Village city, Fillmore County..... | 305 | 304 | 0 | 0 | 0 | 0 | 0 | 1 | 1 | 303 |
| Rush Lake township, Otter Tail County..... | 401 | 396 | 0 | 1 | 0 | 0 | 1 | 3 | 1 | 396 |
| Rushmore city, Nobles County..... | 154 | 149 | 1 | 0 | 2 | 0 | 1 | 1 | 5 | 145 |
| Rushseba township, Chisago County..... | 302 | 292 | 3 | 2 | 2 | 0 | 0 | 3 | 1 | 291 |
| Russell city, Lyon County..... | 157 | 155 | 1 | 1 | 0 | 0 | 0 | 0 | 0 | 155 |
| Russia township, Polk County..... | 14 | 14 | 0 | 0 | 0 | 0 | 0 | 0 | 0 | 14 |
| Ruthton city, Pipestone County..... | 110 | 109 | 0 | 0 | 0 | 0 | 0 | 1 | 0 | 109 |
| Rutland township, Martin County..... | 160 | 158 | 0 | 1 | 0 | 0 | 1 | 0 | 2 | 157 |
| Rutledge city, Pine County..... | 94 | 91 | 2 | 1 | 0 | 0 | 0 | 0 | 1 | 91 |
| Sabin city, Clay County..... | 180 | 175 | 0 | 1 | 0 | 0 | 2 | 2 | 4 | 173 |
| Sacred Heart city, Renville County..... | 235 | 233 | 0 | 1 | 0 | 0 | 1 | 0 | 10 | 225 |
| Sacred Heart township, Renville County..... | 108 | 108 | 0 | 0 | 0 | 0 | 0 | 0 | 0 | 108 |
| Sago township, Itasca County..... | 72 | 70 | 0 | 0 | 0 | 0 | 0 | 2 | 0 | 70 |
| St. Anthony city (Hennepin and Ramsey Counties)..... | 3,848 | 3,413 | 179 | 18 | 163 | 2 | 26 | 47 | 64 | 3,381 |
| Hennepin County (part)..... | 2,210 | 2,056 | 36 | 12 | 72 | 1 | 10 | 23 | 32 | 2,039 |
| Ramsey County (part)..... | 1,638 | 1,357 | 143 | 6 | 91 | 1 | 16 | 24 | 32 | 1,342 |
| St. Anthony city (Stearns County), Stearns County..... | 30 | 30 | 0 | 0 | 0 | 0 | 0 | 0 | 0 | 30 |
| St. Augusta city, Stearns County..... | 1,154 | 1,136 | 3 | 1 | 8 | 0 | 2 | 4 | 6 | 1,131 |
| St. Bonifacius city, Hennepin County..... | 863 | 835 | 9 | 0 | 9 | 0 | 3 | 7 | 17 | 823 |
| St. Charles city, Winona County..... | 1,416 | 1,346 | 2 | 5 | 30 | 0 | 25 | 8 | 65 | 1,309 |
| St. Charles township, Winona County..... | 202 | 202 | 0 | 0 | 0 | 0 | 0 | 0 | 3 | 199 |
| St. Clair city, Blue Earth County..... | 303 | 300 | 0 | 0 | 0 | 0 | 0 | 3 | 5 | 296 |
| St. Cloud city..... | 25,439 | 22,725 | 1,432 | 133 | 724 | 7 | 135 | 283 | 381 | 22,528 |
| Benton County (part)..... | 2,950 | 2,560 | 225 | 20 | 81 | 0 | 17 | 47 | 66 | 2,518 |
| Sherburne County (part)..... | 2,366 | 2,024 | 160 | 20 | 103 | 0 | 12 | 47 | 38 | 2,000 |
| Stearns County (part)..... | 20,123 | 18,141 | 1,047 | 93 | 540 | 7 | 106 | 189 | 277 | 18,010 |
| St. Francis city..... | 2,520 | 2,455 | 9 | 11 | 9 | 2 | 7 | 27 | 23 | 2,440 |
| Anoka County (part)..... | 2,520 | 2,455 | 9 | 11 | 9 | 2 | 7 | 27 | 23 | 2,440 |
| Isanti County (part)..... | 0 | 0 | 0 | 0 | 0 | 0 | 0 | 0 | 0 | 0 |
| St. George township, Benton County..... | 398 | 391 | 0 | 1 | 1 | 0 | 0 | 5 | 1 | 390 |
| St. Hilaire city, Pennington County..... | 123 | 121 | 0 | 0 | 0 | 0 | 1 | 1 | 1 | 121 |
| St. James city, Watonwan County..... | 1,839 | 1,631 | 9 | 9 | 8 | 0 | 173 | 9 | 344 | 1,470 |
| St. James township, Watonwan County..... | 108 | 106 | 0 | 0 | 0 | 0 | 2 | 0 | 2 | 106 |
| St. Johns township, Kandiyohi County..... | 153 | 151 | 1 | 0 | 1 | 0 | 0 | 0 | 4 | 148 |
| St. Joseph township, Kittson County..... | 24 | 24 | 0 | 0 | 0 | 0 | 0 | 0 | 0 | 24 |
| St. Joseph city, Stearns County..... | 1,845 | 1,806 | 8 | 2 | 8 | 0 | 9 | 12 | 20 | 1,797 |
| St. Joseph township, Stearns County..... | 704 | 648 | 6 | 3 | 17 | 0 | 24 | 6 | 42 | 634 |
| St. Lawrence township, Scott County..... | 161 | 158 | 0 | 1 | 1 | 0 | 1 | 0 | 1 | 158 |
| St. Leo city, Yellow Medicine County..... | 51 | 51 | 0 | 0 | 0 | 0 | 0 | 0 | 1 | 50 |
| St. Louis Park city, Hennepin County..... | 21,743 | 19,021 | 1,320 | 80 | 750 | 11 | 215 | 346 | 577 | 18,711 |
| St. Martin city, Stearns County..... | 119 | 118 | 0 | 0 | 0 | 0 | 1 | 0 | 2 | 117 |
| St. Martin township, Stearns County..... | 171 | 170 | 0 | 0 | 0 | 0 | 1 | 0 | 1 | 170 |
| St. Mary township, Waseca County..... | 160 | 159 | 1 | 0 | 0 | 0 | 0 | 0 | 2 | 157 |
| St. Marys Point city, Washington County..... | 149 | 146 | 0 | 0 | 1 | 0 | 0 | 2 | 0 | 146 |
| St. Mathias township, Crow Wing County..... | 231 | 229 | 1 | 1 | 0 | 0 | 0 | 0 | 0 | 229 |
| St. Michael city, Wright County..... | 5,239 | 5,019 | 71 | 12 | 92 | 1 | 13 | 31 | 53 | 4,983 |
| St. Olaf township, Otter Tail County..... | 140 | 139 | 0 | 1 | 0 | 0 | 0 | 0 | 0 | 139 |
| St. Paul city, Ramsey County..... | 111,001 | 78,967 | 15,964 | 1,030 | 9,562 | 48 | 2,874 | 2,556 | 6,949 | 75,732 |
| St. Paul Park city, Washington County..... | 1,970 | 1,850 | 34 | 7 | 37 | 1 | 25 | 16 | 80 | 1,797 |
| St. Peter city, Nicollet County..... | 3,491 | 3,295 | 62 | 13 | 23 | 0 | 65 | 33 | 159 | 3,209 |
| St. Rosa city, Stearns County..... | 29 | 29 | 0 | 0 | 0 | 0 | 0 | 0 | 0 | 29 |
| St. Stephen city, Stearns County..... | 305 | 303 | 0 | 0 | 0 | 1 | 0 | 1 | 1 | 302 |
| St. Vincent city, Kittson County..... | 29 | 29 | 0 | 0 | 0 | 0 | 0 | 0 | 4 | 25 |
| St. Vincent township, Kittson County..... | 26 | 26 | 0 | 0 | 0 | 0 | 0 | 0 | 0 | 26 |
| St. Wendel township, Stearns County..... | 773 | 771 | 1 | 0 | 0 | 0 | 0 | 1 | 1 | 770 |
| Salem township, Cass County..... | 38 | 36 | 0 | 0 | 0 | 0 | 0 | 2 | 0 | 36 |
| Salem township, Olmsted County..... | 423 | 422 | 0 | 0 | 0 | 0 | 0 | 1 | 2 | 420 |
| Salo township, Aitkin County..... | 49 | 49 | 0 | 0 | 0 | 0 | 0 | 0 | 0 | 49 |
| Sanborn city, Redwood County..... | 165 | 165 | 0 | 0 | 0 | 0 | 0 | 0 | 2 | 163 |
| Sand Creek township, Scott County..... | 554 | 542 | 3 | 1 | 1 | 0 | 5 | 2 | 8 | 539 |
| Sanders township, Pennington County..... | 109 | 108 | 0 | 1 | 0 | 0 | 0 | 0 | 0 | 108 |
| Sand Lake township, Itasca County..... | 67 | 59 | 0 | 7 | 0 | 0 | 0 | 1 | 0 | 59 |
| Sand Lake UT, St. Louis County..... | 452 | 444 | 1 | 2 | 3 | 0 | 0 | 2 | 0 | 444 |

Table 14.

Occupied Housing Units (Households) by Race and Hispanic or Latino Origin of Householder: 2010—Con.

[For information on confidentiality protection, nonsampling error, and definitions, see Selected Appendixes at <www.census.gov/prod/cen2010/cph-1-a.pdf>]

| State County Place and County Subdivision | Total occupied housing units | Race of householder | | | | | | Two or More Races | House- holder Hispanic or Latino (of any race) | House- holder White alone, not Hispanic or Latino |
|---|---------------------------------------|---------------------|---------------------------------|---|-------|--|--------------------|-------------------------|--|--|
| | | One race | | | | | | | | |
| | | White | Black or African American | American Indian and Alaska Native | Asian | Native Hawaiian and Other Pacific Islander | Some Other Race | | | |
| PLACE AND COUNTY SUBDIVISION—Con. | | | | | | | | | | |
| Sandnes township, Yellow Medicine County..... | 74 | 72 | 0 | 1 | 0 | 0 | 1 | 0 | 1 | 72 |
| Sandstone city, Pine County..... | 602 | 568 | 3 | 15 | 3 | 0 | 2 | 11 | 6 | 563 |
| Sandstone township, Pine County..... | 322 | 304 | 0 | 9 | 0 | 0 | 1 | 8 | 2 | 303 |
| Sandsville township, Polk County..... | 27 | 27 | 0 | 0 | 0 | 0 | 0 | 0 | 0 | 27 |
| Sandy township, St. Louis County..... | 159 | 158 | 0 | 0 | 0 | 0 | 1 | 0 | 1 | 158 |
| Sanford township, Grant County..... | 65 | 65 | 0 | 0 | 0 | 0 | 0 | 0 | 0 | 65 |
| San Francisco township, Carver County..... | 307 | 305 | 0 | 1 | 0 | 0 | 1 | 0 | 3 | 304 |
| Santiago township, Sherburne County..... | 578 | 564 | 1 | 2 | 0 | 0 | 5 | 6 | 6 | 562 |
| Saratoga township, Winona County..... | 192 | 188 | 0 | 1 | 1 | 0 | 0 | 2 | 0 | 188 |
| Sargeant city, Mower County..... | 30 | 29 | 0 | 0 | 1 | 0 | 0 | 0 | 0 | 29 |
| Sargeant township, Mower County..... | 105 | 104 | 0 | 0 | 0 | 0 | 1 | 0 | 1 | 104 |
| Sartell city..... | 5,859 | 5,699 | 38 | 13 | 63 | 0 | 19 | 27 | 58 | 5,662 |
| Benton County (part)..... | 901 | 880 | 4 | 2 | 7 | 0 | 3 | 5 | 13 | 872 |
| Stearns County (part)..... | 4,958 | 4,819 | 34 | 11 | 56 | 0 | 16 | 22 | 45 | 4,790 |
| Sauk Centre city, Stearns County..... | 1,851 | 1,809 | 6 | 1 | 2 | 0 | 24 | 9 | 46 | 1,790 |
| Sauk Centre township, Stearns County..... | 404 | 402 | 0 | 0 | 0 | 0 | 2 | 0 | 4 | 400 |
| Sauk Rapids city, Benton County..... | 4,960 | 4,815 | 46 | 11 | 37 | 0 | 15 | 36 | 48 | 4,783 |
| Sauk Rapids township, Benton County..... | 264 | 262 | 0 | 0 | 0 | 1 | 1 | 0 | 1 | 262 |
| Savage city, Scott County..... | 9,116 | 8,001 | 297 | 38 | 599 | 16 | 75 | 90 | 198 | 7,891 |
| Savannah township, Becker County..... | 68 | 68 | 0 | 0 | 0 | 0 | 0 | 0 | 1 | 67 |
| Scambler township, Otter Tail County..... | 215 | 214 | 0 | 0 | 0 | 0 | 0 | 1 | 0 | 214 |
| Scandia township, Polk County..... | 27 | 25 | 0 | 0 | 0 | 0 | 0 | 2 | 0 | 25 |
| Scandia city, Washington County..... | 1,499 | 1,477 | 1 | 3 | 3 | 0 | 3 | 12 | 13 | 1,470 |
| Scandia Valley township, Morrison County... | 527 | 523 | 1 | 1 | 0 | 0 | 0 | 2 | 3 | 520 |
| Scanlon city, Carlton County..... | 426 | 405 | 0 | 13 | 2 | 0 | 1 | 5 | 2 | 404 |
| Schoolcraft township, Hubbard County..... | 43 | 43 | 0 | 0 | 0 | 0 | 0 | 0 | 0 | 43 |
| Schroeder township, Cook County..... | 99 | 98 | 0 | 0 | 1 | 0 | 0 | 0 | 1 | 97 |
| Sciota township, Dakota County..... | 140 | 138 | 0 | 0 | 0 | 0 | 2 | 0 | 4 | 136 |
| Scott township, Stevens County..... | 52 | 51 | 0 | 0 | 0 | 0 | 1 | 0 | 1 | 51 |
| Seaforth city, Redwood County..... | 35 | 35 | 0 | 0 | 0 | 0 | 0 | 0 | 0 | 35 |
| Searles CDP, Brown County..... | 74 | 74 | 0 | 0 | 0 | 0 | 0 | 0 | 0 | 74 |
| Seavey township, Aitkin County..... | 32 | 31 | 0 | 0 | 0 | 0 | 0 | 1 | 1 | 30 |
| Sebeka city, Wadena County..... | 321 | 317 | 2 | 1 | 0 | 0 | 0 | 1 | 4 | 313 |
| Second Assessment UT, Crow Wing County | 45 | 45 | 0 | 0 | 0 | 0 | 0 | 0 | 0 | 45 |
| Sedan city, Pope County..... | 21 | 21 | 0 | 0 | 0 | 0 | 0 | 0 | 0 | 21 |
| Seely township, Faribault County..... | 83 | 80 | 0 | 0 | 0 | 0 | 3 | 0 | 4 | 79 |
| Selma township, Cottonwood County..... | 82 | 80 | 0 | 1 | 0 | 0 | 0 | 1 | 2 | 79 |
| Severance township, Sibley County..... | 103 | 100 | 0 | 1 | 0 | 0 | 0 | 2 | 2 | 99 |
| Seward township, Nobles County..... | 82 | 81 | 0 | 0 | 1 | 0 | 0 | 0 | 0 | 81 |
| Shafer city, Chisago County..... | 379 | 371 | 3 | 0 | 2 | 0 | 1 | 2 | 3 | 369 |
| Shafer township, Chisago County..... | 378 | 372 | 0 | 2 | 4 | 0 | 0 | 0 | 0 | 372 |
| Shakopee city, Scott County..... | 12,772 | 10,680 | 400 | 106 | 1,007 | 1 | 401 | 177 | 662 | 10,463 |
| Shamrock township, Aitkin County..... | 646 | 623 | 1 | 18 | 1 | 0 | 0 | 3 | 3 | 622 |
| Shaokatan township, Lincoln County..... | 70 | 68 | 0 | 0 | 1 | 0 | 0 | 1 | 0 | 68 |
| Sharon township, Le Sueur County..... | 242 | 240 | 2 | 0 | 0 | 0 | 0 | 0 | 4 | 237 |
| Shelburne township, Lyon County..... | 68 | 67 | 0 | 0 | 1 | 0 | 0 | 0 | 0 | 67 |
| Shelby township, Blue Earth County..... | 108 | 107 | 0 | 0 | 1 | 0 | 0 | 0 | 0 | 107 |
| Sheldon township, Houston County..... | 112 | 109 | 0 | 0 | 0 | 0 | 0 | 3 | 0 | 109 |
| Shell Lake township, Becker County..... | 132 | 126 | 0 | 6 | 0 | 0 | 0 | 0 | 0 | 126 |
| Shell River township, Wadena County..... | 98 | 95 | 1 | 0 | 0 | 0 | 0 | 2 | 0 | 95 |
| Shell Rock township, Freeborn County..... | 180 | 180 | 0 | 0 | 0 | 0 | 0 | 0 | 3 | 177 |
| Shelly city, Norman County..... | 90 | 87 | 0 | 2 | 0 | 0 | 0 | 1 | 4 | 83 |
| Shelly township, Norman County..... | 50 | 46 | 0 | 1 | 0 | 0 | 1 | 2 | 2 | 46 |
| Sherburn city, Martin County..... | 500 | 496 | 0 | 0 | 1 | 0 | 0 | 3 | 1 | 495 |
| Sheridan township, Redwood County..... | 81 | 81 | 0 | 0 | 0 | 0 | 0 | 0 | 0 | 81 |
| Sherman township, Redwood County..... | 122 | 65 | 0 | 56 | 0 | 1 | 0 | 0 | 2 | 65 |
| Shetek township, Murray County..... | 136 | 136 | 0 | 0 | 0 | 0 | 0 | 0 | 0 | 136 |
| Shevlin city, Clearwater County..... | 71 | 67 | 0 | 2 | 0 | 0 | 0 | 2 | 1 | 66 |
| Shevlin township, Clearwater County..... | 178 | 174 | 0 | 2 | 0 | 0 | 0 | 2 | 2 | 172 |
| Shible township, Swift County..... | 53 | 53 | 0 | 0 | 0 | 0 | 0 | 0 | 0 | 53 |
| Shieldsville township, Rice County..... | 455 | 450 | 1 | 1 | 0 | 0 | 2 | 1 | 4 | 449 |
| Shingobee township, Cass County..... | 648 | 576 | 0 | 64 | 3 | 0 | 0 | 5 | 3 | 573 |
| Shooks township, Beltrami County..... | 72 | 70 | 0 | 0 | 0 | 0 | 0 | 2 | 0 | 70 |
| Shoreview city, Ramsey County..... | 10,402 | 9,466 | 189 | 28 | 573 | 4 | 39 | 103 | 142 | 9,371 |
| Shorewood city, Hennepin County..... | 2,658 | 2,587 | 15 | 6 | 31 | 1 | 6 | 12 | 30 | 2,562 |
| Shotley township, Beltrami County..... | 18 | 18 | 0 | 0 | 0 | 0 | 0 | 0 | 0 | 18 |
| Shotley Brook UT, Beltrami County..... | 13 | 13 | 0 | 0 | 0 | 0 | 0 | 0 | 0 | 13 |
| Sibley township, Sibley County..... | 111 | 110 | 0 | 0 | 0 | 0 | 0 | 1 | 1 | 110 |

Table 14.

Occupied Housing Units (Households) by Race and Hispanic or Latino Origin of Householder: 2010—Con.

[For information on confidentiality protection, nonsampling error, and definitions, see Selected Appendixes at <www.census.gov/prod/cen2010/cph-1-a.pdf>]

| State County Place and County Subdivision | Total occupied housing units | Race of householder | | | | | | | Two or More Races | House- holder Hispanic or Latino (of any race) | House- holder White alone, not Hispanic or Latino |
|---|---------------------------------------|---------------------|---------------------------------|---|-------|--|--------------------|-----|-------------------------|--|--|
| | | One race | | | | | | | | | |
| | | White | Black or African American | American Indian and Alaska Native | Asian | Native Hawaiian and Other Pacific Islander | Some Other Race | | | | |
| PLACE AND COUNTY SUBDIVISION—Con. | | | | | | | | | | | |
| Sigel township, Brown County..... | 150 | 150 | 0 | 0 | 0 | 0 | 0 | 0 | 0 | 0 | 150 |
| Silver township, Carlton County..... | 174 | 174 | 0 | 0 | 0 | 0 | 0 | 0 | 0 | 0 | 174 |
| Silver Bay city, Lake County..... | 836 | 823 | 1 | 3 | 2 | 0 | 2 | 5 | 5 | 819 | |
| Silver Brook township, Carlton County..... | 244 | 237 | 2 | 3 | 0 | 0 | 0 | 2 | 2 | 235 | |
| Silver Creek township, Lake County..... | 503 | 494 | 0 | 3 | 0 | 0 | 1 | 5 | 2 | 494 | |
| Silver Creek CDP, Wright County..... | 92 | 91 | 0 | 1 | 0 | 0 | 0 | 0 | 1 | 90 | |
| Silver Creek township, Wright County..... | 847 | 837 | 1 | 3 | 2 | 0 | 1 | 3 | 4 | 833 | |
| Silver Lake city, McLeod County..... | 352 | 351 | 0 | 0 | 0 | 0 | 0 | 1 | 3 | 348 | |
| Silver Lake township, Martin County..... | 199 | 197 | 0 | 0 | 0 | 0 | 1 | 1 | 2 | 197 | |
| Silver Leaf township, Becker County..... | 187 | 187 | 0 | 0 | 0 | 0 | 0 | 0 | 1 | 186 | |
| Silverton township, Pennington County..... | 74 | 74 | 0 | 0 | 0 | 0 | 0 | 0 | 0 | 74 | |
| Sinclair township, Clearwater County..... | 75 | 74 | 0 | 0 | 0 | 0 | 0 | 1 | 0 | 74 | |
| Sinnott township, Marshall County..... | 15 | 15 | 0 | 0 | 0 | 0 | 0 | 0 | 0 | 15 | |
| Sioux Agency township, Yellow Medicine County..... | 95 | 93 | 0 | 0 | 0 | 1 | 1 | 0 | 1 | 93 | |
| Sioux Valley township, Jackson County..... | 75 | 75 | 0 | 0 | 0 | 0 | 0 | 0 | 0 | 75 | |
| Six Mile Grove township, Swift County..... | 62 | 62 | 0 | 0 | 0 | 0 | 0 | 0 | 0 | 62 | |
| Skagen township, Roseau County..... | 91 | 91 | 0 | 0 | 0 | 0 | 0 | 0 | 0 | 91 | |
| Skandia township, Murray County..... | 58 | 58 | 0 | 0 | 0 | 0 | 0 | 0 | 0 | 58 | |
| Skane township, Kittson County..... | 19 | 19 | 0 | 0 | 0 | 0 | 0 | 0 | 0 | 19 | |
| Skelton township, Carlton County..... | 157 | 156 | 0 | 1 | 0 | 0 | 0 | 0 | 0 | 156 | |
| Skree township, Clay County..... | 61 | 61 | 0 | 0 | 0 | 0 | 0 | 0 | 0 | 61 | |
| Skyline city, Blue Earth County..... | 113 | 111 | 0 | 0 | 1 | 0 | 1 | 0 | 2 | 110 | |
| Slater township, Cass County..... | 98 | 95 | 0 | 1 | 0 | 0 | 0 | 2 | 0 | 95 | |
| Slayton city, Murray County..... | 946 | 935 | 1 | 1 | 1 | 0 | 5 | 3 | 6 | 934 | |
| Slayton township, Murray County..... | 122 | 122 | 0 | 0 | 0 | 0 | 0 | 0 | 0 | 122 | |
| Sleepy Eye city, Brown County..... | 1,475 | 1,427 | 0 | 1 | 8 | 0 | 36 | 3 | 103 | 1,360 | |
| Sletten township, Polk County..... | 62 | 61 | 0 | 0 | 1 | 0 | 0 | 0 | 0 | 61 | |
| Smiley township, Pennington County..... | 209 | 203 | 0 | 2 | 1 | 0 | 1 | 2 | 3 | 201 | |
| Smoky Hollow township, Cass County..... | 31 | 30 | 0 | 0 | 0 | 0 | 0 | 1 | 0 | 30 | |
| Sobieski city, Morrison County..... | 87 | 87 | 0 | 0 | 0 | 0 | 0 | 0 | 0 | 87 | |
| Sodus township, Lyon County..... | 99 | 97 | 0 | 0 | 2 | 0 | 0 | 0 | 0 | 97 | |
| Solem township, Douglas County..... | 92 | 92 | 0 | 0 | 0 | 0 | 0 | 0 | 0 | 92 | |
| Soler township, Roseau County..... | 38 | 38 | 0 | 0 | 0 | 0 | 0 | 0 | 0 | 38 | |
| Solway city, Beltrami County..... | 32 | 32 | 0 | 0 | 0 | 0 | 0 | 0 | 0 | 32 | |
| Solway township, St. Louis County..... | 749 | 736 | 0 | 7 | 2 | 0 | 0 | 4 | 3 | 733 | |
| Somerset township, Steele County..... | 299 | 297 | 0 | 0 | 1 | 0 | 0 | 1 | 0 | 297 | |
| Soudan CDP, St. Louis County..... | 205 | 199 | 2 | 2 | 1 | 0 | 0 | 1 | 2 | 197 | |
| South Bend township, Blue Earth County..... | 674 | 664 | 0 | 1 | 3 | 0 | 4 | 2 | 13 | 654 | |
| South Branch township, Watonwan County.. | 111 | 107 | 0 | 0 | 0 | 0 | 2 | 2 | 4 | 105 | |
| Southbrook township, Cottonwood County... | 31 | 30 | 0 | 0 | 0 | 0 | 1 | 0 | 1 | 30 | |
| South Clearwater UT, Clearwater County..... | 4 | 4 | 0 | 0 | 0 | 0 | 0 | 0 | 0 | 4 | |
| South End CDP, Clearwater County..... | 11 | 1 | 0 | 10 | 0 | 0 | 0 | 0 | 0 | 1 | |
| Southeast Roseau UT, Roseau County..... | 86 | 83 | 0 | 2 | 0 | 0 | 0 | 1 | 0 | 83 | |
| South Fork township, Kanabec County..... | 286 | 281 | 1 | 1 | 0 | 0 | 0 | 3 | 3 | 279 | |
| South Harbor township, Mille Lacs County... | 341 | 308 | 1 | 27 | 0 | 0 | 0 | 5 | 2 | 308 | |
| South Haven city, Wright County..... | 70 | 67 | 1 | 1 | 0 | 0 | 0 | 1 | 1 | 67 | |
| South Koochiching UT, Koochiching County. | 97 | 94 | 0 | 1 | 1 | 0 | 0 | 1 | 0 | 94 | |
| South Red River township, Kittson County... | 6 | 6 | 0 | 0 | 0 | 0 | 0 | 0 | 0 | 6 | |
| South St. Paul city, Dakota County..... | 8,186 | 7,419 | 257 | 57 | 69 | 4 | 265 | 115 | 598 | 7,143 | |
| Southside township, Wright County..... | 613 | 611 | 0 | 0 | 0 | 0 | 0 | 2 | 3 | 609 | |
| Spalding township, Aitkin County..... | 120 | 69 | 0 | 47 | 0 | 0 | 0 | 4 | 3 | 66 | |
| Spang township, Itasca County..... | 107 | 105 | 1 | 1 | 0 | 0 | 0 | 0 | 2 | 103 | |
| Sparta township, Chippewa County..... | 298 | 292 | 0 | 1 | 3 | 0 | 1 | 1 | 3 | 291 | |
| Spencer township, Aitkin County..... | 215 | 210 | 0 | 2 | 1 | 0 | 0 | 2 | 1 | 209 | |
| Spencer Brook township, Isanti County..... | 573 | 564 | 1 | 1 | 2 | 0 | 1 | 4 | 1 | 563 | |
| Spicer city, Kandiyohi County..... | 520 | 511 | 0 | 4 | 1 | 0 | 1 | 3 | 15 | 497 | |
| Splitland township, Itasca County..... | 106 | 105 | 0 | 1 | 0 | 0 | 0 | 0 | 2 | 103 | |
| Split Rock township, Carlton County..... | 71 | 69 | 0 | 2 | 0 | 0 | 0 | 0 | 1 | 68 | |
| Spooner township, Lake of the Woods County..... | 80 | 78 | 0 | 0 | 0 | 0 | 0 | 2 | 0 | 78 | |
| Spring Brook township, Kittson County..... | 23 | 23 | 0 | 0 | 0 | 0 | 0 | 0 | 0 | 23 | |
| Spring Creek township, Becker County..... | 38 | 32 | 0 | 2 | 0 | 0 | 0 | 4 | 0 | 32 | |
| Spring Creek township, Norman County..... | 28 | 27 | 0 | 0 | 0 | 0 | 1 | 0 | 3 | 25 | |
| Springdale township, Redwood County..... | 78 | 70 | 1 | 0 | 6 | 0 | 0 | 1 | 0 | 70 | |
| Springfield city, Brown County..... | 913 | 905 | 1 | 1 | 0 | 0 | 3 | 3 | 18 | 891 | |
| Springfield township, Cottonwood County.... | 56 | 56 | 0 | 0 | 0 | 0 | 0 | 0 | 0 | 56 | |
| Spring Grove city, Houston County..... | 600 | 594 | 3 | 1 | 2 | 0 | 0 | 0 | 2 | 593 | |
| Spring Grove township, Houston County..... | 157 | 156 | 0 | 0 | 0 | 0 | 0 | 1 | 2 | 154 | |
| Spring Hill city, Stearns County..... | 34 | 34 | 0 | 0 | 0 | 0 | 0 | 0 | 0 | 34 | |
| Spring Hill township, Stearns County..... | 120 | 120 | 0 | 0 | 0 | 0 | 0 | 0 | 1 | 119 | |

Table 14.

Occupied Housing Units (Households) by Race and Hispanic or Latino Origin of Householder: 2010—Con.

[For information on confidentiality protection, nonsampling error, and definitions, see Selected Appendixes at <www.census.gov/prod/cen2010/cph-1-a.pdf>]

| State County Place and County Subdivision | Total occupied housing units | Race of householder | | | | | | | Two or More Races | House- holder Hispanic or Latino (of any race) | House- holder White alone, not Hispanic or Latino |
|--|---------------------------------------|---------------------|---------------------------------|---|-------|--|--------------------|----|-------------------------|--|--|
| | | One race | | | | | | | | | |
| | | White | Black or African American | American Indian and Alaska Native | Asian | Native Hawaiian and Other Pacific Islander | Some Other Race | | | | |
| PLACE AND COUNTY SUBDIVISION—Con. | | | | | | | | | | | |
| Spring Lake township, Scott County..... | 1,267 | 1,234 | 4 | 6 | 16 | 0 | 1 | 6 | 7 | 1,230 | |
| Spring Lake Park city..... | 2,672 | 2,410 | 71 | 26 | 81 | 0 | 41 | 43 | 83 | 2,377 | |
| Anoka County (part)..... | 2,597 | 2,338 | 71 | 26 | 78 | 0 | 41 | 43 | 83 | 2,305 | |
| Ramsey County (part)..... | 75 | 72 | 0 | 0 | 3 | 0 | 0 | 0 | 0 | 72 | |
| Spring Park city, Hennepin County..... | 897 | 860 | 13 | 1 | 17 | 0 | 1 | 5 | 7 | 854 | |
| Spring Prairie township, Clay County..... | 113 | 112 | 0 | 0 | 1 | 0 | 0 | 0 | 0 | 112 | |
| Springvale township, Isanti County..... | 547 | 540 | 2 | 1 | 1 | 0 | 0 | 3 | 3 | 538 | |
| Spring Valley city, Fillmore County..... | 1,074 | 1,061 | 5 | 1 | 2 | 0 | 1 | 4 | 5 | 1,058 | |
| Spring Valley township, Fillmore County..... | 223 | 223 | 0 | 0 | 0 | 0 | 0 | 0 | 1 | 222 | |
| Springwater township, Rock County..... | 97 | 97 | 0 | 0 | 0 | 0 | 0 | 0 | 0 | 97 | |
| Spruce township, Roseau County..... | 218 | 215 | 0 | 0 | 3 | 0 | 0 | 0 | 0 | 215 | |
| Spruce Grove township, Becker County..... | 133 | 129 | 0 | 0 | 0 | 0 | 0 | 4 | 0 | 129 | |
| Spruce Grove township, Beltrami County..... | 19 | 19 | 0 | 0 | 0 | 0 | 0 | 0 | 0 | 19 | |
| Spruce Hill township, Douglas County..... | 163 | 163 | 0 | 0 | 0 | 0 | 0 | 0 | 0 | 163 | |
| Spruce Valley township, Marshall County.... | 95 | 95 | 0 | 0 | 0 | 0 | 0 | 0 | 0 | 95 | |
| Squaw Lake city, Itasca County..... | 39 | 24 | 0 | 15 | 0 | 0 | 0 | 0 | 0 | 24 | |
| Stacy city, Chisago County..... | 548 | 532 | 3 | 1 | 3 | 0 | 1 | 8 | 7 | 526 | |
| Stafford township, Roseau County..... | 106 | 105 | 0 | 1 | 0 | 0 | 0 | 0 | 0 | 105 | |
| Stanchfield township, Isanti County..... | 442 | 438 | 1 | 0 | 2 | 0 | 0 | 1 | 5 | 433 | |
| Stanchfield CDP, Isanti County..... | 42 | 41 | 0 | 0 | 1 | 0 | 0 | 0 | 0 | 41 | |
| Stanford township, Isanti County..... | 807 | 795 | 1 | 1 | 3 | 0 | 2 | 5 | 1 | 794 | |
| Stanley township, Lyon County..... | 89 | 88 | 0 | 0 | 0 | 0 | 0 | 1 | 1 | 87 | |
| Stanton township, Goodhue County..... | 410 | 406 | 0 | 0 | 0 | 0 | 1 | 3 | 6 | 402 | |
| Staples city..... | 1,222 | 1,184 | 5 | 14 | 5 | 1 | 2 | 11 | 9 | 1,178 | |
| Todd County (part)..... | 937 | 905 | 5 | 13 | 5 | 1 | 0 | 8 | 6 | 900 | |
| Wadena County (part)..... | 285 | 279 | 0 | 1 | 0 | 0 | 2 | 3 | 3 | 278 | |
| Staples township, Todd County..... | 246 | 240 | 0 | 2 | 0 | 1 | 0 | 3 | 2 | 238 | |
| Star township, Pennington County..... | 53 | 50 | 0 | 1 | 1 | 0 | 0 | 1 | 0 | 50 | |
| Starbuck city, Pope County..... | 576 | 568 | 1 | 2 | 0 | 0 | 2 | 3 | 3 | 568 | |
| Stark township, Brown County..... | 138 | 137 | 0 | 0 | 1 | 0 | 0 | 0 | 0 | 137 | |
| Star Lake township, Otter Tail County..... | 191 | 189 | 1 | 0 | 0 | 0 | 0 | 1 | 0 | 189 | |
| Stately township, Brown County..... | 63 | 63 | 0 | 0 | 0 | 0 | 0 | 0 | 0 | 63 | |
| Steamboat River township, Hubbard County | 56 | 52 | 0 | 1 | 0 | 0 | 0 | 3 | 0 | 52 | |
| Steen city, Rock County..... | 67 | 64 | 0 | 2 | 0 | 0 | 0 | 1 | 0 | 64 | |
| Steenerson township, Beltrami County..... | 15 | 11 | 0 | 1 | 0 | 0 | 0 | 3 | 0 | 11 | |
| Stephen city, Marshall County..... | 304 | 300 | 0 | 1 | 0 | 0 | 3 | 0 | 15 | 288 | |
| Sterling township, Blue Earth County..... | 118 | 117 | 0 | 0 | 1 | 0 | 0 | 0 | 1 | 116 | |
| Stevens township, Stevens County..... | 28 | 27 | 0 | 0 | 0 | 0 | 1 | 0 | 1 | 27 | |
| Stewart city, McLeod County..... | 235 | 231 | 0 | 0 | 0 | 0 | 3 | 1 | 5 | 228 | |
| Stewartville city, Olmsted County..... | 2,318 | 2,286 | 10 | 2 | 7 | 0 | 4 | 9 | 22 | 2,269 | |
| Stillwater city, Washington County..... | 7,075 | 6,877 | 35 | 18 | 59 | 3 | 27 | 56 | 80 | 6,828 | |
| Stillwater township, Washington County..... | 856 | 840 | 1 | 4 | 7 | 0 | 0 | 4 | 3 | 838 | |
| Stockholm township, Wright County..... | 303 | 301 | 0 | 0 | 1 | 0 | 1 | 0 | 0 | 301 | |
| Stockton city, Winona County..... | 260 | 257 | 0 | 0 | 2 | 0 | 0 | 1 | 1 | 256 | |
| Stokes township, Itasca County..... | 106 | 105 | 1 | 0 | 0 | 0 | 0 | 0 | 0 | 105 | |
| Stokes township, Roseau County..... | 88 | 87 | 0 | 0 | 1 | 0 | 0 | 0 | 0 | 87 | |
| Stoneham township, Chippewa County..... | 87 | 86 | 1 | 0 | 0 | 0 | 0 | 0 | 0 | 86 | |
| Stoney Brook township, St. Louis County.... | 115 | 77 | 0 | 34 | 0 | 0 | 0 | 4 | 1 | 77 | |
| Stony Brook township, Grant County..... | 58 | 58 | 0 | 0 | 0 | 0 | 0 | 0 | 0 | 58 | |
| Stony River township, Lake County..... | 89 | 89 | 0 | 0 | 0 | 0 | 0 | 0 | 0 | 89 | |
| Stony Run township, Yellow Medicine County..... | 166 | 165 | 0 | 0 | 0 | 0 | 0 | 1 | 0 | 165 | |
| Storden city, Cottonwood County..... | 104 | 102 | 1 | 0 | 0 | 0 | 0 | 1 | 1 | 102 | |
| Storden township, Cottonwood County..... | 76 | 74 | 0 | 0 | 0 | 0 | 1 | 1 | 1 | 74 | |
| Stowe Prairie township, Todd County..... | 181 | 177 | 0 | 2 | 0 | 0 | 0 | 2 | 1 | 176 | |
| Straight River township, Hubbard County.... | 296 | 294 | 0 | 0 | 1 | 0 | 1 | 0 | 4 | 291 | |
| Strand township, Norman County..... | 43 | 43 | 0 | 0 | 0 | 0 | 0 | 0 | 0 | 43 | |
| Strandquist city, Marshall County..... | 32 | 32 | 0 | 0 | 0 | 0 | 0 | 0 | 0 | 32 | |
| Strathcona city, Roseau County..... | 16 | 15 | 0 | 0 | 0 | 0 | 0 | 1 | 0 | 15 | |
| Sturgeon township, St. Louis County..... | 64 | 60 | 0 | 1 | 1 | 0 | 0 | 2 | 0 | 60 | |
| Sturgeon Lake city, Pine County..... | 167 | 165 | 0 | 0 | 0 | 1 | 1 | 0 | 1 | 165 | |
| Sturgeon Lake township, Pine County..... | 141 | 138 | 0 | 1 | 0 | 0 | 0 | 2 | 0 | 138 | |
| Sugar Bush township, Becker County..... | 194 | 143 | 0 | 40 | 0 | 0 | 0 | 11 | 1 | 143 | |
| Sugar Bush township, Beltrami County..... | 95 | 77 | 0 | 16 | 0 | 0 | 0 | 2 | 0 | 77 | |
| Sullivan township, Polk County..... | 62 | 60 | 0 | 0 | 0 | 0 | 0 | 2 | 1 | 59 | |
| Summit township, Beltrami County..... | 104 | 103 | 0 | 1 | 0 | 0 | 0 | 0 | 0 | 103 | |
| Summit township, Steele County..... | 172 | 170 | 0 | 0 | 1 | 0 | 1 | 0 | 1 | 170 | |
| Summit Lake township, Nobles County..... | 123 | 121 | 0 | 0 | 0 | 0 | 2 | 0 | 3 | 120 | |
| Sumner township, Fillmore County..... | 168 | 168 | 0 | 0 | 0 | 0 | 0 | 0 | 1 | 167 | |

Table 14.

Occupied Housing Units (Households) by Race and Hispanic or Latino Origin of Householder: 2010—Con.

[For information on confidentiality protection, nonsampling error, and definitions, see Selected Appendixes at <www.census.gov/prod/cen2010/cph-1-a.pdf>]

| State County Place and County Subdivision | Total occupied housing units | Race of householder | | | | | | | House- holder Hispanic or Latino (of any race) | House- holder White alone, not Hispanic or Latino |
|--|---------------------------------------|---------------------|---------------------------------|---|-------|--|--------------------|-------------------------|--|--|
| | | One race | | | | | | Two or More Races | | |
| | | White | Black or African American | American Indian and Alaska Native | Asian | Native Hawaiian and Other Pacific Islander | Some Other Race | | | |
| PLACE AND COUNTY SUBDIVISION—Con. | | | | | | | | | | |
| Sumter township, McLeod County..... | 191 | 189 | 0 | 0 | 0 | 0 | 1 | 1 | 1 | 189 |
| Sunburg city, Kandiyohi County..... | 47 | 46 | 0 | 0 | 0 | 0 | 0 | 1 | 0 | 46 |
| Sundal township, Norman County..... | 56 | 54 | 0 | 1 | 0 | 0 | 0 | 1 | 0 | 54 |
| Sundown township, Redwood County..... | 75 | 75 | 0 | 0 | 0 | 0 | 0 | 0 | 0 | 75 |
| Sunfish Lake city, Dakota County..... | 183 | 174 | 2 | 0 | 4 | 0 | 2 | 1 | 6 | 170 |
| Sunnyside township, Wilkin County..... | 48 | 48 | 0 | 0 | 0 | 0 | 0 | 0 | 0 | 48 |
| Sunrise township, Chisago County..... | 695 | 682 | 2 | 3 | 3 | 0 | 2 | 3 | 5 | 679 |
| Svea township, Kittson County..... | 20 | 19 | 0 | 0 | 1 | 0 | 0 | 0 | 0 | 19 |
| Sverdrup township, Otter Tail County..... | 255 | 248 | 2 | 0 | 0 | 0 | 3 | 2 | 4 | 248 |
| Swan Lake township, Stevens County..... | 82 | 82 | 0 | 0 | 0 | 0 | 0 | 0 | 0 | 82 |
| Swan River township, Morrison County..... | 264 | 263 | 0 | 1 | 0 | 0 | 0 | 0 | 1 | 262 |
| Swanville city..... | 141 | 140 | 1 | 0 | 0 | 0 | 0 | 0 | 2 | 139 |
| Morrison County (part)..... | 140 | 139 | 1 | 0 | 0 | 0 | 0 | 0 | 2 | 138 |
| Todd County (part)..... | 1 | 1 | 0 | 0 | 0 | 0 | 0 | 0 | 0 | 1 |
| Swanville township, Morrison County..... | 178 | 178 | 0 | 0 | 0 | 0 | 0 | 0 | 2 | 176 |
| Swede Grove township, Meeker County..... | 139 | 137 | 0 | 0 | 0 | 0 | 1 | 1 | 2 | 136 |
| Swede Prairie township, Yellow Medicine County..... | 56 | 56 | 0 | 0 | 0 | 0 | 0 | 0 | 0 | 56 |
| Swedes Forest township, Redwood County.. | 48 | 47 | 0 | 1 | 0 | 0 | 0 | 0 | 0 | 47 |
| Sweet township, Pipestone County..... | 120 | 118 | 0 | 0 | 1 | 0 | 0 | 1 | 0 | 118 |
| Swenoda township, Swift County..... | 54 | 54 | 0 | 0 | 0 | 0 | 0 | 0 | 0 | 54 |
| Swiftwater township, Lake of the Woods County..... | 32 | 32 | 0 | 0 | 0 | 0 | 0 | 0 | 0 | 32 |
| Sylvan township, Cass County..... | 1,039 | 1,024 | 1 | 4 | 1 | 0 | 1 | 8 | 6 | 1,020 |
| Synnes township, Stevens County..... | 32 | 32 | 0 | 0 | 0 | 0 | 0 | 0 | 1 | 31 |
| Tabor township, Polk County..... | 46 | 46 | 0 | 0 | 0 | 0 | 0 | 0 | 0 | 46 |
| Taconite city, Itasca County..... | 151 | 145 | 0 | 3 | 0 | 0 | 0 | 3 | 1 | 144 |
| Tamarac township, Marshall County..... | 33 | 31 | 0 | 0 | 0 | 0 | 1 | 1 | 1 | 31 |
| Tamarack city, Aitkin County..... | 40 | 38 | 0 | 1 | 0 | 0 | 0 | 1 | 0 | 38 |
| Tanberg township, Wilkin County..... | 27 | 27 | 0 | 0 | 0 | 0 | 0 | 0 | 0 | 27 |
| Tansem township, Clay County..... | 94 | 93 | 1 | 0 | 0 | 0 | 0 | 0 | 1 | 92 |
| Taopi city, Mower County..... | 24 | 24 | 0 | 0 | 0 | 0 | 0 | 0 | 0 | 24 |
| Tara township, Swift County..... | 36 | 35 | 1 | 0 | 0 | 0 | 0 | 0 | 0 | 35 |
| Tara township, Traverse County..... | 37 | 36 | 0 | 0 | 0 | 0 | 0 | 1 | 0 | 36 |
| Taunton city, Lyon County..... | 68 | 68 | 0 | 0 | 0 | 0 | 0 | 0 | 0 | 68 |
| Taylor township, Beltrami County..... | 46 | 45 | 0 | 1 | 0 | 0 | 0 | 0 | 0 | 45 |
| Taylor township, Traverse County..... | 38 | 37 | 0 | 0 | 0 | 0 | 1 | 0 | 1 | 37 |
| Taylor Falls city, Chisago County..... | 413 | 400 | 3 | 4 | 4 | 0 | 0 | 2 | 2 | 398 |
| Tegner township, Kittson County..... | 23 | 23 | 0 | 0 | 0 | 0 | 0 | 0 | 1 | 22 |
| Teien township, Kittson County..... | 33 | 33 | 0 | 0 | 0 | 0 | 0 | 0 | 0 | 33 |
| Tenhassen township, Martin County..... | 104 | 104 | 0 | 0 | 0 | 0 | 0 | 0 | 0 | 104 |
| Ten Lake township, Beltrami County..... | 334 | 159 | 1 | 165 | 0 | 0 | 1 | 8 | 4 | 159 |
| Ten Mile Lake township, Lac qui Parle County..... | 65 | 62 | 0 | 0 | 0 | 0 | 3 | 0 | 3 | 62 |
| Tenney city, Wilkin County..... | 2 | 2 | 0 | 0 | 0 | 0 | 0 | 0 | 0 | 2 |
| Tenstrike city, Beltrami County..... | 82 | 80 | 0 | 2 | 0 | 0 | 0 | 0 | 0 | 80 |
| Terrebonne township, Red Lake County..... | 59 | 59 | 0 | 0 | 0 | 0 | 0 | 0 | 0 | 59 |
| The Lakes CDP, Murray County..... | 314 | 312 | 0 | 1 | 0 | 0 | 0 | 1 | 1 | 311 |
| The Ranch CDP, Mahanomen County..... | 6 | 1 | 0 | 5 | 0 | 0 | 0 | 0 | 0 | 1 |
| Thief Lake township, Marshall County..... | 19 | 19 | 0 | 0 | 0 | 0 | 0 | 0 | 0 | 19 |
| Thief River Falls city, Pennington County..... | 3,802 | 3,603 | 64 | 50 | 25 | 0 | 22 | 38 | 62 | 3,570 |
| Third River township, Itasca County..... | 26 | 24 | 0 | 2 | 0 | 0 | 0 | 0 | 0 | 24 |
| Thomastown township, Wadena County..... | 299 | 297 | 1 | 0 | 1 | 0 | 0 | 0 | 2 | 295 |
| Thompson township, Kittson County..... | 71 | 71 | 0 | 0 | 0 | 0 | 0 | 0 | 0 | 71 |
| Thomson city, Carlton County..... | 73 | 73 | 0 | 0 | 0 | 0 | 0 | 0 | 0 | 73 |
| Thomson township, Carlton County..... | 1,828 | 1,798 | 1 | 11 | 2 | 1 | 14 | 9 | 9 | 1,792 |
| Thorpe township, Hubbard County..... | 24 | 24 | 0 | 0 | 0 | 0 | 0 | 0 | 0 | 24 |
| Three Lakes township, Redwood County..... | 69 | 69 | 0 | 0 | 0 | 0 | 0 | 0 | 0 | 69 |
| Thunder Lake township, Cass County..... | 147 | 146 | 0 | 1 | 0 | 0 | 0 | 0 | 2 | 145 |
| Timothy township, Crow Wing County..... | 61 | 61 | 0 | 0 | 0 | 0 | 0 | 0 | 0 | 61 |
| Tintah city, Traverse County..... | 29 | 28 | 0 | 0 | 0 | 0 | 0 | 1 | 0 | 28 |
| Tintah township, Traverse County..... | 17 | 17 | 0 | 0 | 0 | 0 | 0 | 0 | 0 | 17 |
| Toad Lake township, Becker County..... | 204 | 199 | 0 | 2 | 0 | 0 | 0 | 3 | 1 | 198 |
| Todd township, Hubbard County..... | 573 | 561 | 1 | 4 | 0 | 0 | 1 | 6 | 5 | 558 |
| Tofte township, Cook County..... | 135 | 131 | 0 | 0 | 0 | 0 | 1 | 3 | 3 | 129 |
| Toivola township, St. Louis County..... | 85 | 84 | 0 | 0 | 0 | 0 | 0 | 1 | 0 | 84 |
| Tonka Bay city, Hennepin County..... | 586 | 580 | 2 | 0 | 3 | 0 | 0 | 1 | 4 | 576 |
| Toqua township, Big Stone County..... | 22 | 22 | 0 | 0 | 0 | 0 | 0 | 0 | 0 | 22 |
| Tordenskjold township, Otter Tail County..... | 240 | 238 | 0 | 0 | 0 | 0 | 0 | 2 | 0 | 238 |
| Torning township, Swift County..... | 160 | 159 | 0 | 0 | 0 | 0 | 1 | 0 | 3 | 157 |

Table 14.

Occupied Housing Units (Households) by Race and Hispanic or Latino Origin of Householder: 2010—Con.

[For information on confidentiality protection, nonsampling error, and definitions, see Selected Appendixes at <www.census.gov/prod/cen2010/cph-1-a.pdf>]

| State County Place and County Subdivision | Total occupied housing units | Race of householder | | | | | | | House- holder Hispanic or Latino (of any race) | House- holder White alone, not Hispanic or Latino |
|---|---------------------------------------|---------------------|---------------------------------|---|-------|--|--------------------|-------------------------|--|--|
| | | One race | | | | | | Two or More Races | | |
| | | White | Black or African American | American Indian and Alaska Native | Asian | Native Hawaiian and Other Pacific Islander | Some Other Race | | | |
| PLACE AND COUNTY SUBDIVISION—Con. | | | | | | | | | | |
| Torrey township, Cass County..... | 77 | 77 | 0 | 0 | 0 | 0 | 0 | 0 | 0 | 77 |
| Tower city, St. Louis County..... | 265 | 255 | 0 | 4 | 3 | 0 | 1 | 2 | 2 | 254 |
| Township 157-30, Lake of the Woods County..... | 1 | 1 | 0 | 0 | 0 | 0 | 0 | 0 | 0 | 1 |
| Township 158-30, Lake of the Woods County..... | 8 | 7 | 0 | 1 | 0 | 0 | 0 | 0 | 0 | 7 |
| Tracy city, Lyon County..... | 876 | 817 | 0 | 3 | 44 | 0 | 6 | 6 | 27 | 797 |
| Trail city, Polk County..... | 26 | 26 | 0 | 0 | 0 | 0 | 0 | 0 | 0 | 26 |
| Transit township, Sibley County..... | 114 | 110 | 2 | 0 | 1 | 0 | 0 | 1 | 2 | 110 |
| Traverse township, Nicollet County..... | 124 | 123 | 0 | 1 | 0 | 0 | 0 | 0 | 0 | 123 |
| Trelipe township, Cass County..... | 77 | 76 | 0 | 0 | 0 | 0 | 0 | 1 | 0 | 76 |
| Trimont city, Martin County..... | 310 | 306 | 0 | 1 | 1 | 0 | 1 | 1 | 3 | 304 |
| Trommald city, Crow Wing County..... | 46 | 44 | 0 | 1 | 0 | 0 | 0 | 1 | 0 | 44 |
| Trondhjem township, Otter Tail County..... | 75 | 72 | 0 | 0 | 0 | 0 | 1 | 2 | 2 | 71 |
| Trosky city, Pipestone County..... | 39 | 38 | 0 | 0 | 1 | 0 | 0 | 0 | 0 | 38 |
| Trout Lake township, Itasca County..... | 441 | 434 | 0 | 3 | 0 | 0 | 1 | 3 | 2 | 433 |
| Troy township, Pipestone County..... | 110 | 109 | 0 | 1 | 0 | 0 | 0 | 0 | 1 | 108 |
| Troy township, Renville County..... | 113 | 111 | 0 | 0 | 1 | 0 | 1 | 0 | 2 | 110 |
| Truman city, Martin County..... | 479 | 473 | 2 | 1 | 1 | 0 | 1 | 1 | 4 | 471 |
| Tumuli township, Otter Tail County..... | 190 | 189 | 1 | 0 | 0 | 0 | 0 | 0 | 1 | 188 |
| Tunsberg township, Chippewa County..... | 78 | 78 | 0 | 0 | 0 | 0 | 0 | 0 | 0 | 78 |
| Turner township, Aitkin County..... | 95 | 88 | 1 | 6 | 0 | 0 | 0 | 0 | 0 | 88 |
| Turtle Creek township, Todd County..... | 127 | 127 | 0 | 0 | 0 | 0 | 0 | 0 | 2 | 125 |
| Turtle Lake township, Beltrami County..... | 487 | 478 | 0 | 3 | 2 | 0 | 0 | 4 | 3 | 476 |
| Turtle Lake township, Cass County..... | 263 | 184 | 2 | 71 | 0 | 0 | 1 | 5 | 4 | 183 |
| Turtle River city, Beltrami County..... | 37 | 37 | 0 | 0 | 0 | 0 | 0 | 0 | 0 | 37 |
| Turtle River township, Beltrami County..... | 438 | 423 | 0 | 11 | 2 | 0 | 0 | 2 | 2 | 421 |
| Twin Lakes township, Carlton County..... | 788 | 760 | 0 | 22 | 1 | 1 | 0 | 4 | 5 | 756 |
| Twin Lakes city, Freeborn County..... | 76 | 74 | 0 | 0 | 0 | 0 | 2 | 0 | 2 | 74 |
| Twin Lakes CDP, Mahnomon County..... | 58 | 24 | 0 | 32 | 0 | 0 | 1 | 1 | 1 | 24 |
| Twin Lakes township, Mahnomon County..... | 239 | 27 | 0 | 203 | 0 | 0 | 0 | 9 | 1 | 27 |
| Twin Valley city, Norman County..... | 357 | 345 | 0 | 6 | 0 | 0 | 1 | 5 | 3 | 343 |
| Two Harbors city, Lake County..... | 1,649 | 1,608 | 4 | 8 | 3 | 0 | 1 | 25 | 11 | 1,599 |
| Two Inlets township, Becker County..... | 94 | 93 | 0 | 1 | 0 | 0 | 0 | 0 | 0 | 93 |
| Two Rivers township, Morrison County..... | 253 | 251 | 0 | 0 | 0 | 0 | 1 | 1 | 2 | 250 |
| Tyler city, Lincoln County..... | 520 | 510 | 0 | 2 | 0 | 0 | 5 | 3 | 7 | 507 |
| Tynsid township, Polk County..... | 27 | 26 | 0 | 0 | 0 | 0 | 0 | 1 | 0 | 26 |
| Tyro township, Yellow Medicine County..... | 70 | 70 | 0 | 0 | 0 | 0 | 0 | 0 | 0 | 70 |
| Tyrone township, Le Sueur County..... | 215 | 212 | 1 | 0 | 0 | 0 | 1 | 1 | 3 | 210 |
| Udolpho township, Mower County..... | 167 | 163 | 1 | 0 | 2 | 0 | 0 | 1 | 1 | 162 |
| Ulen city, Clay County..... | 234 | 225 | 1 | 5 | 0 | 0 | 1 | 2 | 1 | 225 |
| Ulen township, Clay County..... | 62 | 58 | 0 | 3 | 0 | 0 | 0 | 1 | 0 | 58 |
| Underwood city, Otter Tail County..... | 159 | 159 | 0 | 0 | 0 | 0 | 0 | 0 | 0 | 159 |
| Underwood township, Redwood County..... | 71 | 68 | 0 | 0 | 2 | 0 | 0 | 1 | 0 | 68 |
| Union township, Houston County..... | 132 | 131 | 0 | 0 | 0 | 0 | 0 | 1 | 0 | 131 |
| Union Grove township, Meeker County..... | 228 | 227 | 0 | 0 | 0 | 0 | 0 | 1 | 1 | 226 |
| Upper Red Lake UT, Beltrami County..... | 8 | 3 | 0 | 4 | 0 | 0 | 0 | 1 | 0 | 3 |
| Upsala city, Morrison County..... | 188 | 185 | 1 | 1 | 0 | 0 | 1 | 0 | 4 | 183 |
| Urbank city, Otter Tail County..... | 27 | 27 | 0 | 0 | 0 | 0 | 0 | 0 | 0 | 27 |
| Urness township, Douglas County..... | 107 | 106 | 0 | 0 | 0 | 0 | 1 | 0 | 0 | 106 |
| Utica city, Winona County..... | 105 | 100 | 0 | 2 | 0 | 0 | 0 | 3 | 4 | 96 |
| Utica township, Winona County..... | 211 | 207 | 1 | 1 | 0 | 0 | 0 | 2 | 4 | 205 |
| Vadnais Heights city, Ramsey County..... | 5,066 | 4,595 | 140 | 24 | 209 | 2 | 34 | 62 | 92 | 4,556 |
| Vail township, Redwood County..... | 83 | 81 | 0 | 0 | 1 | 0 | 0 | 1 | 0 | 81 |
| Vallers township, Lyon County..... | 81 | 79 | 0 | 0 | 0 | 0 | 0 | 2 | 0 | 79 |
| Valley township, Marshall County..... | 64 | 63 | 0 | 0 | 0 | 0 | 0 | 1 | 0 | 63 |
| Van Buren township, St. Louis County..... | 76 | 74 | 0 | 0 | 0 | 0 | 0 | 2 | 0 | 74 |
| Vasa township, Goodhue County..... | 328 | 320 | 0 | 2 | 0 | 0 | 2 | 4 | 2 | 319 |
| Vega township, Marshall County..... | 54 | 53 | 0 | 0 | 0 | 0 | 0 | 1 | 0 | 53 |
| Veldt township, Marshall County..... | 15 | 15 | 0 | 0 | 0 | 0 | 0 | 0 | 0 | 15 |
| Verdi township, Lincoln County..... | 78 | 75 | 0 | 0 | 0 | 0 | 1 | 2 | 1 | 75 |
| Verdon township, Aitkin County..... | 22 | 22 | 0 | 0 | 0 | 0 | 0 | 0 | 0 | 22 |
| Vergas city, Otter Tail County..... | 176 | 176 | 0 | 0 | 0 | 0 | 0 | 0 | 0 | 176 |
| Vermilion Lake township, St. Louis County... | 129 | 126 | 0 | 1 | 2 | 0 | 0 | 0 | 3 | 125 |
| Vermillion city, Dakota County..... | 156 | 155 | 0 | 0 | 1 | 0 | 0 | 0 | 0 | 155 |
| Vermillion township, Dakota County..... | 424 | 418 | 0 | 0 | 2 | 0 | 3 | 1 | 6 | 416 |
| Verndale city, Wadena County..... | 239 | 234 | 0 | 0 | 0 | 0 | 3 | 2 | 4 | 233 |
| Vernon township, Dodge County..... | 236 | 235 | 0 | 0 | 0 | 0 | 1 | 0 | 1 | 235 |
| Vernon Center city, Blue Earth County..... | 132 | 131 | 1 | 0 | 0 | 0 | 0 | 0 | 1 | 130 |
| Vernon Center township, Blue Earth County. | 103 | 102 | 1 | 0 | 0 | 0 | 0 | 0 | 0 | 102 |

Table 14.

Occupied Housing Units (Households) by Race and Hispanic or Latino Origin of Householder: 2010—Con.

[For information on confidentiality protection, nonsampling error, and definitions, see Selected Appendixes at <www.census.gov/prod/cen2010/cph-1-a.pdf>]

| State County Place and County Subdivision | Total occupied housing units | Race of householder | | | | | | | Two or More Races | House- holder Hispanic or Latino (of any race) | House- holder White alone, not Hispanic or Latino |
|---|---------------------------------------|---------------------|---------------------------------|---|-------|--|--------------------|----|-------------------------|--|--|
| | | One race | | | | | | | | | |
| | | White | Black or African American | American Indian and Alaska Native | Asian | Native Hawaiian and Other Pacific Islander | Some Other Race | | | | |
| PLACE AND COUNTY SUBDIVISION—Con. | | | | | | | | | | | |
| Verona township, Faribault County..... | 155 | 154 | 0 | 1 | 0 | 0 | 0 | 0 | 0 | 154 | |
| Vesta city, Redwood County..... | 124 | 119 | 0 | 2 | 1 | 0 | 0 | 2 | 0 | 119 | |
| Vesta township, Redwood County..... | 71 | 69 | 0 | 0 | 2 | 0 | 0 | 0 | 0 | 69 | |
| Victor township, Wright County..... | 386 | 384 | 0 | 1 | 0 | 0 | 1 | 0 | 4 | 381 | |
| Victoria city, Carver County..... | 2,435 | 2,358 | 14 | 4 | 34 | 1 | 5 | 19 | 36 | 2,329 | |
| Victory township, Lake of the Woods County | 4 | 4 | 0 | 0 | 0 | 0 | 0 | 0 | 0 | 4 | |
| Viding township, Clay County..... | 37 | 37 | 0 | 0 | 0 | 0 | 0 | 0 | 0 | 37 | |
| Vienna township, Rock County..... | 65 | 65 | 0 | 0 | 0 | 0 | 0 | 0 | 0 | 65 | |
| Viking city, Marshall County..... | 43 | 42 | 0 | 0 | 0 | 0 | 0 | 1 | 2 | 40 | |
| Viking township, Marshall County..... | 66 | 66 | 0 | 0 | 0 | 0 | 0 | 0 | 1 | 65 | |
| Villard city, Pope County..... | 115 | 113 | 0 | 1 | 1 | 0 | 0 | 0 | 0 | 113 | |
| Villard township, Todd County..... | 260 | 256 | 0 | 0 | 0 | 0 | 1 | 3 | 3 | 253 | |
| Vineland CDP, Mille Lacs County..... | 300 | 33 | 1 | 262 | 0 | 0 | 0 | 4 | 4 | 32 | |
| Vineland township, Polk County..... | 31 | 31 | 0 | 0 | 0 | 0 | 0 | 0 | 0 | 31 | |
| Vining city, Otter Tail County..... | 34 | 34 | 0 | 0 | 0 | 0 | 0 | 0 | 0 | 34 | |
| Viola township, Olmsted County..... | 218 | 213 | 0 | 0 | 2 | 0 | 2 | 1 | 4 | 211 | |
| Virginia city, St. Louis County..... | 4,242 | 4,020 | 37 | 100 | 16 | 0 | 8 | 61 | 38 | 3,994 | |
| Vivian township, Waseca County..... | 100 | 100 | 0 | 0 | 0 | 0 | 0 | 0 | 0 | 100 | |
| Waasa township, St. Louis County..... | 114 | 114 | 0 | 0 | 0 | 0 | 0 | 0 | 0 | 114 | |
| Wabana township, Itasca County..... | 224 | 221 | 0 | 2 | 0 | 0 | 0 | 1 | 0 | 221 | |
| Wabanica township, Lake of the Woods County..... | 110 | 108 | 0 | 0 | 1 | 0 | 0 | 1 | 0 | 108 | |
| Wabasha city, Wabasha County..... | 1,144 | 1,114 | 7 | 3 | 3 | 0 | 5 | 12 | 15 | 1,106 | |
| Wabasso city, Redwood County..... | 282 | 280 | 1 | 0 | 1 | 0 | 0 | 0 | 2 | 278 | |
| Wabedo township, Cass County..... | 168 | 167 | 0 | 0 | 0 | 0 | 0 | 1 | 0 | 167 | |
| Waconia city, Carver County..... | 3,909 | 3,804 | 30 | 8 | 29 | 1 | 21 | 16 | 57 | 3,771 | |
| Waconia township, Carver County..... | 434 | 430 | 1 | 1 | 1 | 0 | 0 | 1 | 1 | 429 | |
| Wacouta township, Goodhue County..... | 163 | 161 | 0 | 1 | 1 | 0 | 0 | 0 | 0 | 161 | |
| Wadena city..... | 1,840 | 1,795 | 18 | 4 | 5 | 0 | 5 | 13 | 15 | 1,785 | |
| Otter Tail County (part)..... | 26 | 26 | 0 | 0 | 0 | 0 | 0 | 0 | 0 | 26 | |
| Wadena County (part)..... | 1,814 | 1,769 | 18 | 4 | 5 | 0 | 5 | 13 | 15 | 1,759 | |
| Wadena township, Wadena County..... | 344 | 338 | 1 | 1 | 1 | 0 | 0 | 3 | 3 | 335 | |
| Wagner township, Aitkin County..... | 152 | 152 | 0 | 0 | 0 | 0 | 0 | 0 | 1 | 151 | |
| Wahkon city, Mille Lacs County..... | 100 | 99 | 0 | 1 | 0 | 0 | 0 | 0 | 1 | 98 | |
| Wahnena UT, Cass County..... | 66 | 63 | 0 | 1 | 0 | 0 | 0 | 2 | 0 | 63 | |
| Waite Park city, Stearns County..... | 3,127 | 2,808 | 139 | 12 | 82 | 0 | 49 | 37 | 78 | 2,784 | |
| Wakefield township, Stearns County..... | 987 | 979 | 0 | 2 | 1 | 0 | 1 | 4 | 10 | 973 | |
| Walcott township, Rice County..... | 364 | 364 | 0 | 0 | 0 | 0 | 0 | 0 | 1 | 363 | |
| Walden township, Cass County..... | 196 | 192 | 1 | 1 | 1 | 0 | 0 | 1 | 0 | 192 | |
| Walden township, Pope County..... | 67 | 67 | 0 | 0 | 0 | 0 | 0 | 0 | 0 | 67 | |
| Waldorf city, Waseca County..... | 100 | 100 | 0 | 0 | 0 | 0 | 0 | 0 | 0 | 100 | |
| Walhalla township, Lake of the Woods County..... | 58 | 57 | 1 | 0 | 0 | 0 | 0 | 0 | 0 | 57 | |
| Walker city, Cass County..... | 452 | 401 | 0 | 29 | 4 | 0 | 2 | 16 | 3 | 399 | |
| Walls township, Traverse County..... | 25 | 25 | 0 | 0 | 0 | 0 | 0 | 0 | 0 | 25 | |
| Walnut Grove city, Redwood County..... | 313 | 254 | 0 | 1 | 57 | 0 | 1 | 0 | 5 | 250 | |
| Walnut Lake township, Faribault County..... | 93 | 92 | 0 | 0 | 0 | 0 | 1 | 0 | 1 | 92 | |
| Walter township, Lac qui Parle County..... | 59 | 59 | 0 | 0 | 0 | 0 | 0 | 0 | 0 | 59 | |
| Walters city, Faribault County..... | 31 | 31 | 0 | 0 | 0 | 0 | 0 | 0 | 0 | 31 | |
| Waltham city, Mower County..... | 67 | 67 | 0 | 0 | 0 | 0 | 0 | 0 | 1 | 66 | |
| Waltham township, Mower County..... | 136 | 134 | 0 | 0 | 1 | 0 | 1 | 0 | 1 | 134 | |
| Walworth township, Becker County..... | 35 | 35 | 0 | 0 | 0 | 0 | 0 | 0 | 0 | 35 | |
| Wanamingo city, Goodhue County..... | 461 | 455 | 5 | 0 | 0 | 0 | 1 | 0 | 4 | 452 | |
| Wanamingo township, Goodhue County..... | 169 | 168 | 0 | 0 | 0 | 0 | 0 | 1 | 1 | 167 | |
| Wanda city, Redwood County..... | 39 | 39 | 0 | 0 | 0 | 0 | 0 | 0 | 0 | 39 | |
| Wang township, Renville County..... | 99 | 99 | 0 | 0 | 0 | 0 | 0 | 0 | 2 | 97 | |
| Wanger township, Marshall County..... | 30 | 30 | 0 | 0 | 0 | 0 | 0 | 0 | 0 | 30 | |
| Warba city, Itasca County..... | 77 | 76 | 0 | 1 | 0 | 0 | 0 | 0 | 0 | 76 | |
| Ward township, Todd County..... | 188 | 186 | 1 | 0 | 0 | 0 | 1 | 0 | 1 | 185 | |
| Warren city, Marshall County..... | 681 | 674 | 0 | 2 | 0 | 0 | 5 | 0 | 11 | 667 | |
| Warren township, Winona County..... | 227 | 225 | 0 | 0 | 1 | 0 | 1 | 0 | 2 | 224 | |
| Warrenton township, Marshall County..... | 35 | 35 | 0 | 0 | 0 | 0 | 0 | 0 | 0 | 35 | |
| Warroad city, Roseau County..... | 764 | 675 | 1 | 36 | 42 | 0 | 0 | 10 | 4 | 672 | |
| Warsaw township, Goodhue County..... | 238 | 234 | 0 | 1 | 1 | 0 | 1 | 1 | 2 | 233 | |
| Warsaw CDP, Rice County..... | 249 | 247 | 0 | 0 | 0 | 0 | 0 | 2 | 2 | 245 | |
| Warsaw township, Rice County..... | 518 | 514 | 0 | 1 | 0 | 0 | 0 | 3 | 4 | 511 | |
| Waseca city, Waseca County..... | 3,504 | 3,377 | 36 | 12 | 16 | 0 | 41 | 22 | 137 | 3,287 | |
| Washington township, Le Sueur County..... | 310 | 309 | 0 | 0 | 1 | 0 | 0 | 0 | 1 | 308 | |
| Washington Lake township, Sibley County... | 179 | 178 | 0 | 0 | 0 | 0 | 1 | 0 | 2 | 177 | |
| Wasioja township, Dodge County..... | 339 | 329 | 1 | 1 | 1 | 0 | 2 | 5 | 7 | 324 | |

Table 14.

Occupied Housing Units (Households) by Race and Hispanic or Latino Origin of Householder: 2010—Con.

[For information on confidentiality protection, nonsampling error, and definitions, see Selected Appendixes at <www.census.gov/prod/cen2010/cph-1-a.pdf>]

| State County Place and County Subdivision | Total occupied housing units | Race of householder | | | | | | Two or More Races | House- holder Hispanic or Latino (of any race) | House- holder White alone, not Hispanic or Latino |
|--|---------------------------------------|---------------------|---------------------------------|---|-------|--|--------------------|-------------------------|--|--|
| | | One race | | | | | | | | |
| | | White | Black or African American | American Indian and Alaska Native | Asian | Native Hawaiian and Other Pacific Islander | Some Other Race | | | |
| PLACE AND COUNTY SUBDIVISION—Con. | | | | | | | | | | |
| Waskish township, Beltrami County..... | 59 | 59 | 0 | 0 | 0 | 0 | 0 | 0 | 0 | 59 |
| Watab township, Benton County..... | 1,149 | 1,142 | 1 | 1 | 0 | 0 | 2 | 3 | 10 | 1,134 |
| Waterbury township, Redwood County..... | 81 | 81 | 0 | 0 | 0 | 0 | 0 | 0 | 1 | 80 |
| Waterford township, Dakota County..... | 193 | 189 | 1 | 1 | 0 | 0 | 1 | 1 | 1 | 189 |
| Watertown city, Carver County..... | 1,564 | 1,523 | 1 | 8 | 5 | 0 | 6 | 21 | 12 | 1,519 |
| Watertown township, Carver County..... | 468 | 463 | 1 | 0 | 1 | 0 | 0 | 3 | 2 | 461 |
| Waterville city, Le Sueur County..... | 785 | 771 | 2 | 6 | 1 | 0 | 0 | 5 | 5 | 767 |
| Waterville township, Le Sueur County..... | 270 | 267 | 0 | 1 | 0 | 0 | 0 | 2 | 0 | 267 |
| Watkins city, Meeker County..... | 398 | 394 | 2 | 1 | 0 | 0 | 1 | 0 | 2 | 393 |
| Watopa township, Wabasha County..... | 92 | 92 | 0 | 0 | 0 | 0 | 0 | 0 | 1 | 91 |
| Watson city, Chippewa County..... | 90 | 89 | 0 | 0 | 0 | 0 | 1 | 0 | 2 | 88 |
| Waubun city, Mahnomen County..... | 160 | 89 | 0 | 49 | 1 | 0 | 0 | 21 | 1 | 89 |
| Waukenabo township, Aitkin County..... | 138 | 136 | 1 | 0 | 0 | 0 | 1 | 0 | 1 | 136 |
| Waukon township, Norman County..... | 52 | 50 | 0 | 0 | 0 | 0 | 0 | 2 | 0 | 50 |
| Waverly township, Martin County..... | 80 | 80 | 0 | 0 | 0 | 0 | 0 | 0 | 0 | 80 |
| Waverly city, Wright County..... | 520 | 512 | 3 | 1 | 3 | 0 | 0 | 1 | 6 | 507 |
| Wawina township, Itasca County..... | 31 | 31 | 0 | 0 | 0 | 0 | 0 | 0 | 0 | 31 |
| Wayzata city, Hennepin County..... | 1,795 | 1,707 | 36 | 3 | 22 | 2 | 14 | 11 | 41 | 1,684 |
| Wealthwood township, Aitkin County..... | 135 | 133 | 0 | 1 | 0 | 0 | 1 | 0 | 1 | 133 |
| Webster township, Rice County..... | 646 | 640 | 0 | 1 | 1 | 0 | 3 | 1 | 8 | 636 |
| Weimer township, Jackson County..... | 54 | 53 | 0 | 0 | 1 | 0 | 0 | 0 | 0 | 53 |
| Welch township, Goodhue County..... | 285 | 260 | 1 | 21 | 1 | 0 | 0 | 2 | 1 | 260 |
| Welcome city, Martin County..... | 310 | 310 | 0 | 0 | 0 | 0 | 0 | 0 | 4 | 306 |
| Wellington township, Renville County..... | 75 | 75 | 0 | 0 | 0 | 0 | 0 | 0 | 1 | 74 |
| Wells city, Faribault County..... | 1,013 | 997 | 1 | 3 | 5 | 0 | 5 | 2 | 36 | 966 |
| Wells township, Rice County..... | 642 | 634 | 1 | 0 | 0 | 0 | 6 | 1 | 14 | 627 |
| Wendell city, Grant County..... | 76 | 76 | 0 | 0 | 0 | 0 | 0 | 0 | 0 | 76 |
| Wergeland township, Yellow Medicine County..... | 66 | 66 | 0 | 0 | 0 | 0 | 0 | 0 | 0 | 66 |
| West Albany township, Wabasha County..... | 158 | 158 | 0 | 0 | 0 | 0 | 0 | 0 | 0 | 158 |
| West Bank township, Swift County..... | 57 | 56 | 0 | 1 | 0 | 0 | 0 | 0 | 1 | 55 |
| Westbrook city, Cottonwood County..... | 345 | 340 | 0 | 1 | 1 | 0 | 1 | 2 | 4 | 337 |
| Westbrook township, Cottonwood County..... | 91 | 91 | 0 | 0 | 0 | 0 | 0 | 0 | 0 | 91 |
| West Concord city, Dodge County..... | 319 | 301 | 1 | 1 | 0 | 0 | 6 | 10 | 17 | 295 |
| West Cook UT, Cook County..... | 744 | 725 | 1 | 6 | 0 | 0 | 1 | 11 | 6 | 722 |
| Westerheim township, Lyon County..... | 88 | 85 | 1 | 0 | 0 | 0 | 2 | 0 | 2 | 85 |
| Western township, Otter Tail County..... | 48 | 47 | 0 | 0 | 1 | 0 | 0 | 0 | 0 | 47 |
| Westfield township, Dodge County..... | 163 | 162 | 0 | 0 | 0 | 0 | 1 | 0 | 3 | 160 |
| Westford township, Martin County..... | 119 | 118 | 0 | 0 | 0 | 0 | 0 | 1 | 0 | 118 |
| West Heron Lake township, Jackson County | 65 | 64 | 0 | 0 | 0 | 0 | 1 | 0 | 1 | 64 |
| West Lakeland township, Washington County..... | 1,283 | 1,238 | 6 | 5 | 26 | 0 | 2 | 6 | 14 | 1,228 |
| Westline township, Redwood County..... | 73 | 72 | 0 | 0 | 1 | 0 | 0 | 0 | 0 | 72 |
| West Newton township, Nicollet County..... | 175 | 174 | 0 | 0 | 0 | 0 | 1 | 0 | 1 | 174 |
| Westport city, Pope County..... | 22 | 20 | 0 | 0 | 0 | 0 | 2 | 0 | 2 | 20 |
| Westport township, Pope County..... | 92 | 91 | 0 | 0 | 1 | 0 | 0 | 0 | 0 | 91 |
| West Roy Lake CDP, Mahnomen County..... | 22 | 2 | 0 | 20 | 0 | 0 | 0 | 0 | 0 | 2 |
| West St. Paul city, Dakota County..... | 8,529 | 7,212 | 460 | 62 | 120 | 4 | 489 | 182 | 1,083 | 6,733 |
| Westside township, Nobles County..... | 77 | 73 | 0 | 0 | 1 | 1 | 0 | 2 | 1 | 73 |
| West Union city, Todd County..... | 42 | 42 | 0 | 0 | 0 | 0 | 0 | 0 | 0 | 42 |
| West Union township, Todd County..... | 96 | 95 | 0 | 1 | 0 | 0 | 0 | 0 | 0 | 95 |
| West Valley township, Marshall County..... | 50 | 49 | 0 | 0 | 1 | 0 | 0 | 0 | 0 | 49 |
| Whalan city, Fillmore County..... | 32 | 32 | 0 | 0 | 0 | 0 | 0 | 0 | 0 | 32 |
| Wheatland township, Rice County..... | 438 | 431 | 1 | 1 | 3 | 0 | 0 | 2 | 2 | 429 |
| Wheaton city, Traverse County..... | 655 | 641 | 2 | 6 | 0 | 1 | 1 | 4 | 5 | 638 |
| Wheeler township, Lake of the Woods County..... | 134 | 132 | 0 | 1 | 0 | 0 | 0 | 1 | 1 | 131 |
| Wheeling township, Rice County..... | 188 | 183 | 0 | 0 | 1 | 0 | 3 | 1 | 2 | 183 |
| Whipholt CDP, Cass County..... | 45 | 44 | 0 | 1 | 0 | 0 | 0 | 0 | 0 | 44 |
| White township, St. Louis County..... | 1,430 | 1,403 | 3 | 8 | 3 | 0 | 0 | 13 | 4 | 1,401 |
| White Bear township, Ramsey County..... | 4,261 | 4,141 | 21 | 12 | 49 | 1 | 10 | 27 | 57 | 4,104 |
| White Bear Lake township, Pope County..... | 176 | 176 | 0 | 0 | 0 | 0 | 0 | 0 | 1 | 175 |
| White Bear Lake city..... | 9,945 | 9,402 | 157 | 30 | 203 | 1 | 52 | 100 | 195 | 9,281 |
| Ramsey County (part)..... | 9,747 | 9,208 | 154 | 30 | 202 | 1 | 52 | 100 | 195 | 9,087 |
| Washington County (part)..... | 198 | 194 | 3 | 0 | 1 | 0 | 0 | 0 | 0 | 194 |
| Whited township, Kanabec County..... | 356 | 350 | 1 | 1 | 1 | 0 | 1 | 2 | 3 | 348 |
| White Earth CDP, Becker County..... | 222 | 15 | 0 | 199 | 0 | 0 | 1 | 7 | 3 | 15 |
| White Earth township, Becker County..... | 315 | 83 | 0 | 216 | 0 | 0 | 1 | 15 | 3 | 83 |
| Whiteface Reservoir UT, St. Louis County..... | 222 | 220 | 0 | 0 | 0 | 0 | 0 | 2 | 1 | 219 |
| Whitefield township, Kandiyohi County..... | 191 | 185 | 0 | 2 | 0 | 0 | 4 | 0 | 4 | 185 |

Table 14.

Occupied Housing Units (Households) by Race and Hispanic or Latino Origin of Householder: 2010—Con.

[For information on confidentiality protection, nonsampling error, and definitions, see Selected Appendixes at <www.census.gov/prod/cen2010/cph-1-a.pdf>]

| State County Place and County Subdivision | Total occupied housing units | Race of householder | | | | | | | Two or More Races | House- holder Hispanic or Latino (of any race) | House- holder White alone, not Hispanic or Latino |
|--|---------------------------------------|---------------------|---------------------------------|---|-------|--|--------------------|-----|-------------------------|--|--|
| | | One race | | | | | | | | | |
| | | White | Black or African American | American Indian and Alaska Native | Asian | Native Hawaiian and Other Pacific Islander | Some Other Race | | | | |
| PLACE AND COUNTY SUBDIVISION—Con. | | | | | | | | | | | |
| Whiteford township, Marshall County..... | 18 | 18 | 0 | 0 | 0 | 0 | 0 | 0 | 0 | 0 | 18 |
| White Oak township, Hubbard County..... | 195 | 195 | 0 | 0 | 0 | 0 | 0 | 0 | 0 | 0 | 195 |
| White Pine township, Aitkin County..... | 17 | 17 | 0 | 0 | 0 | 0 | 0 | 0 | 0 | 0 | 17 |
| Whitewater township, Winona County..... | 76 | 72 | 1 | 0 | 0 | 0 | 1 | 2 | 2 | 72 | |
| Wilder city, Jackson County..... | 25 | 25 | 0 | 0 | 0 | 0 | 0 | 0 | 0 | 25 | |
| Wild Rice township, Norman County..... | 109 | 102 | 0 | 3 | 0 | 0 | 2 | 2 | 2 | 102 | |
| Wildwood township, Itasca County..... | 82 | 81 | 0 | 0 | 0 | 0 | 0 | 1 | 1 | 80 | |
| Wilkinson township, Cass County..... | 150 | 91 | 0 | 55 | 0 | 0 | 0 | 4 | 1 | 91 | |
| Willernie city, Washington County..... | 218 | 206 | 2 | 0 | 1 | 0 | 3 | 6 | 4 | 205 | |
| Williams township, Aitkin County..... | 68 | 65 | 0 | 0 | 0 | 0 | 0 | 3 | 0 | 65 | |
| Williams city, Lake of the Woods County..... | 86 | 84 | 1 | 1 | 0 | 0 | 0 | 0 | 0 | 84 | |
| Willmar city, Kandiyohi County..... | 7,677 | 7,020 | 263 | 24 | 34 | 2 | 268 | 66 | 965 | 6,357 | |
| Willmar township, Kandiyohi County..... | 189 | 186 | 1 | 0 | 0 | 0 | 0 | 2 | 3 | 183 | |
| Willow Lake township, Redwood County..... | 81 | 80 | 0 | 0 | 0 | 0 | 0 | 1 | 1 | 80 | |
| Willow River city, Pine County..... | 173 | 166 | 0 | 2 | 0 | 0 | 1 | 4 | 2 | 165 | |
| Willow Valley township, St. Louis County..... | 55 | 50 | 0 | 3 | 0 | 0 | 1 | 1 | 0 | 50 | |
| Wilma township, Pine County..... | 32 | 31 | 1 | 0 | 0 | 0 | 0 | 0 | 0 | 31 | |
| Wilmington township, Houston County..... | 161 | 161 | 0 | 0 | 0 | 0 | 0 | 0 | 2 | 159 | |
| Wilmont city, Nobles County..... | 143 | 138 | 2 | 1 | 1 | 0 | 0 | 1 | 1 | 137 | |
| Wilmont township, Nobles County..... | 75 | 75 | 0 | 0 | 0 | 0 | 0 | 0 | 0 | 75 | |
| Wilson township, Cass County..... | 242 | 237 | 0 | 2 | 0 | 0 | 0 | 3 | 1 | 236 | |
| Wilson township, Winona County..... | 442 | 436 | 0 | 2 | 1 | 0 | 1 | 2 | 1 | 436 | |
| Wilton city, Beltrami County..... | 78 | 74 | 0 | 2 | 0 | 0 | 0 | 2 | 0 | 74 | |
| Wilton township, Waseca County..... | 140 | 140 | 0 | 0 | 0 | 0 | 0 | 0 | 0 | 140 | |
| Winchester township, Norman County..... | 22 | 20 | 0 | 0 | 1 | 0 | 1 | 0 | 1 | 20 | |
| Windemere township, Pine County..... | 731 | 716 | 0 | 4 | 0 | 1 | 2 | 8 | 7 | 713 | |
| Windom city, Cottonwood County..... | 1,994 | 1,885 | 31 | 4 | 15 | 4 | 46 | 9 | 94 | 1,842 | |
| Windom township, Mower County..... | 228 | 218 | 0 | 0 | 0 | 0 | 8 | 2 | 17 | 210 | |
| Windsor township, Traverse County..... | 30 | 30 | 0 | 0 | 0 | 0 | 0 | 0 | 1 | 29 | |
| Winfield township, Renville County..... | 90 | 90 | 0 | 0 | 0 | 0 | 0 | 0 | 0 | 90 | |
| Winger city, Polk County..... | 91 | 90 | 0 | 1 | 0 | 0 | 0 | 0 | 0 | 90 | |
| Winger township, Polk County..... | 66 | 63 | 0 | 0 | 0 | 0 | 1 | 2 | 1 | 63 | |
| Wing River township, Wadena County..... | 183 | 177 | 0 | 2 | 0 | 0 | 0 | 4 | 1 | 176 | |
| Winnebago city, Faribault County..... | 609 | 589 | 0 | 3 | 1 | 0 | 13 | 3 | 34 | 571 | |
| Winnebago township, Houston County..... | 90 | 90 | 0 | 0 | 0 | 0 | 0 | 0 | 0 | 90 | |
| Winnebago City township, Faribault County..... | 85 | 83 | 0 | 0 | 0 | 0 | 1 | 1 | 4 | 81 | |
| Winona city, Winona County..... | 10,449 | 10,018 | 138 | 30 | 151 | 0 | 31 | 81 | 101 | 9,953 | |
| Winsor township, Clearwater County..... | 45 | 43 | 1 | 1 | 0 | 0 | 0 | 0 | 0 | 43 | |
| Winsted city, McLeod County..... | 947 | 928 | 3 | 5 | 2 | 1 | 6 | 2 | 11 | 924 | |
| Winsted township, McLeod County..... | 353 | 352 | 1 | 0 | 0 | 0 | 0 | 0 | 1 | 351 | |
| Winthrop city, Sibley County..... | 574 | 559 | 2 | 1 | 2 | 0 | 9 | 1 | 22 | 546 | |
| Winton city, St. Louis County..... | 88 | 86 | 0 | 0 | 0 | 0 | 0 | 2 | 0 | 86 | |
| Wirt township, Itasca County..... | 51 | 47 | 0 | 3 | 0 | 0 | 0 | 1 | 0 | 47 | |
| Wisconsin township, Jackson County..... | 92 | 92 | 0 | 0 | 0 | 0 | 0 | 0 | 1 | 91 | |
| Wiscoy township, Winona County..... | 147 | 146 | 0 | 0 | 1 | 0 | 0 | 0 | 0 | 146 | |
| Wolf Lake city, Becker County..... | 22 | 22 | 0 | 0 | 0 | 0 | 0 | 0 | 0 | 22 | |
| Wolf Lake township, Becker County..... | 82 | 81 | 0 | 1 | 0 | 0 | 0 | 0 | 1 | 80 | |
| Wolford township, Crow Wing County..... | 152 | 149 | 1 | 1 | 1 | 0 | 0 | 0 | 2 | 148 | |
| Wolverton city, Wilkin County..... | 58 | 57 | 0 | 0 | 0 | 0 | 0 | 1 | 0 | 57 | |
| Wolverton township, Wilkin County..... | 52 | 52 | 0 | 0 | 0 | 0 | 0 | 0 | 0 | 52 | |
| Woodbury city, Washington County..... | 22,594 | 19,468 | 1,072 | 57 | 1,598 | 5 | 151 | 243 | 579 | 19,087 | |
| Wood Lake city, Yellow Medicine County.... | 181 | 169 | 0 | 8 | 0 | 0 | 2 | 2 | 7 | 165 | |
| Wood Lake township, Yellow Medicine County..... | 85 | 84 | 0 | 1 | 0 | 0 | 0 | 0 | 1 | 83 | |
| Woodland city, Hennepin County..... | 169 | 169 | 0 | 0 | 0 | 0 | 0 | 0 | 3 | 166 | |
| Woodland township, Wright County..... | 390 | 383 | 0 | 2 | 1 | 0 | 2 | 2 | 3 | 382 | |
| Woodrow township, Beltrami County..... | 27 | 26 | 0 | 1 | 0 | 0 | 0 | 0 | 0 | 26 | |
| Woodrow township, Cass County..... | 300 | 298 | 0 | 1 | 0 | 0 | 0 | 1 | 1 | 297 | |
| Woods township, Chippewa County..... | 81 | 79 | 0 | 0 | 0 | 1 | 1 | 0 | 1 | 79 | |
| Woodside township, Otter Tail County..... | 110 | 108 | 0 | 0 | 0 | 0 | 1 | 1 | 0 | 108 | |
| Woodside township, Polk County..... | 229 | 227 | 0 | 2 | 0 | 0 | 0 | 0 | 0 | 227 | |
| Woodstock city, Pipestone County..... | 55 | 55 | 0 | 0 | 0 | 0 | 0 | 0 | 0 | 55 | |
| Woodville township, Waseca County..... | 505 | 499 | 0 | 1 | 2 | 0 | 2 | 1 | 6 | 495 | |
| Workman township, Aitkin County..... | 95 | 92 | 0 | 3 | 0 | 0 | 0 | 0 | 0 | 92 | |
| Worthington city, Nobles County..... | 4,458 | 3,317 | 222 | 25 | 260 | 1 | 575 | 58 | 959 | 2,971 | |
| Worthington township, Nobles County..... | 127 | 121 | 1 | 0 | 3 | 0 | 2 | 0 | 4 | 119 | |
| Wrenshall city, Carlton County..... | 154 | 149 | 0 | 1 | 0 | 0 | 0 | 4 | 0 | 149 | |
| Wrenshall township, Carlton County..... | 150 | 147 | 0 | 2 | 0 | 0 | 0 | 1 | 1 | 146 | |
| Wright city, Carlton County..... | 52 | 52 | 0 | 0 | 0 | 0 | 0 | 0 | 0 | 52 | |

Table 14.

Occupied Housing Units (Households) by Race and Hispanic or Latino Origin of Householder: 2010—Con.

[For information on confidentiality protection, nonsampling error, and definitions, see Selected Appendixes at <www.census.gov/prod/cen2010/cph-1-a.pdf>]

| State County Place and County Subdivision | Total occupied housing units | Race of householder | | | | | | | Two or More Races | House- holder Hispanic or Latino (of any race) | House- holder White alone, not Hispanic or Latino |
|---|---------------------------------------|---------------------|---------------------------------|---|-------|--|--------------------|----|-------------------------|--|--|
| | | One race | | | | | | | | | |
| | | White | Black or African American | American Indian and Alaska Native | Asian | Native Hawaiian and Other Pacific Islander | Some Other Race | | | | |
| PLACE AND COUNTY SUBDIVISION—Con. | | | | | | | | | | | |
| Wright township, Marshall County..... | 50 | 50 | 0 | 0 | 0 | 0 | 0 | 0 | 0 | 50 | |
| Wuori township, St. Louis County..... | 227 | 221 | 0 | 1 | 2 | 0 | 0 | 3 | 0 | 221 | |
| Wyandotte township, Pennington County.... | 40 | 39 | 0 | 1 | 0 | 0 | 0 | 0 | 0 | 39 | |
| Wyanett township, Isanti County..... | 666 | 654 | 2 | 2 | 2 | 0 | 0 | 6 | 4 | 650 | |
| Wykeham township, Todd County..... | 154 | 150 | 0 | 1 | 1 | 0 | 1 | 1 | 2 | 150 | |
| Wykoff city, Fillmore County..... | 198 | 196 | 1 | 0 | 0 | 0 | 0 | 1 | 0 | 196 | |
| Wylie township, Red Lake County..... | 21 | 21 | 0 | 0 | 0 | 0 | 0 | 0 | 0 | 21 | |
| Wyoming city, Chisago County..... | 2,738 | 2,677 | 11 | 10 | 13 | 0 | 7 | 20 | 26 | 2,658 | |
| Yellow Bank township, Lac qui Parle County | 61 | 60 | 0 | 0 | 0 | 0 | 0 | 1 | 0 | 60 | |
| York township, Fillmore County..... | 149 | 149 | 0 | 0 | 0 | 0 | 0 | 0 | 0 | 149 | |
| Young America township, Carver County..... | 266 | 264 | 1 | 0 | 1 | 0 | 0 | 0 | 0 | 264 | |
| Yucatan township, Houston County..... | 142 | 142 | 0 | 0 | 0 | 0 | 0 | 0 | 0 | 142 | |
| Zemple city, Itasca County..... | 29 | 27 | 0 | 1 | 0 | 0 | 0 | 1 | 0 | 27 | |
| Zimmerman city, Sherburne County..... | 1,802 | 1,747 | 17 | 7 | 13 | 0 | 3 | 15 | 17 | 1,737 | |
| Zion township, Stearns County..... | 120 | 119 | 0 | 0 | 0 | 0 | 0 | 1 | 2 | 118 | |
| Zippel township, Lake of the Woods County. | 53 | 53 | 0 | 0 | 0 | 0 | 0 | 0 | 0 | 53 | |
| Zumbro township, Wabasha County..... | 301 | 300 | 1 | 0 | 0 | 0 | 0 | 0 | 1 | 299 | |
| Zumbro Falls city, Wabasha County..... | 84 | 82 | 1 | 0 | 0 | 0 | 0 | 1 | 0 | 82 | |
| Zumbrota city, Goodhue County..... | 1,349 | 1,320 | 11 | 2 | 4 | 0 | 3 | 9 | 8 | 1,317 | |
| Zumbrota township, Goodhue County..... | 218 | 213 | 1 | 2 | 1 | 0 | 1 | 0 | 2 | 213 | |

Table 15.

Land Area and Population Density: 2010

[For information on confidentiality protection, nonsampling error, and definitions, see Selected Appendixes at <www.census.gov/prod/cen2010/cph-1-a.pdf>]

| State County County Subdivision Place | Land area in square miles | Total population | | State County County Subdivision Place | Land area in square miles | Total population | |
|--|---------------------------------|------------------|----------------------------------|--|---------------------------------|------------------|----------------------------------|
| | | Number | Average per square mile | | | Number | Average per square mile |
| Minnesota | 79,626.74 | 5,303,925 | 66.6 | Becker County--Con. | | | |
| Aitkin County..... | 1,821.66 | 16,202 | 8.9 | Audubon township..... | 32.42 | 548 | 16.9 |
| Aitkin city..... | 2.20 | 2,165 | 982.4 | Burlington township..... | 33.21 | 1,545 | 46.5 |
| Aitkin township..... | 32.12 | 856 | 26.6 | Callaway city..... | 0.64 | 234 | 365.7 |
| Ball Bluff township..... | 33.94 | 278 | 8.2 | Callaway township..... | 34.17 | 287 | 8.4 |
| Balsam township..... | 36.02 | 42 | 1.2 | Carsonville township..... | 35.02 | 220 | 6.3 |
| Beaver township..... | 35.29 | 53 | 1.5 | Cormorant township..... | 26.33 | 1,039 | 39.5 |
| Clark township..... | 31.74 | 169 | 5.3 | Cuba township..... | 34.17 | 277 | 8.1 |
| Cornish township..... | 34.36 | 28 | 0.8 | Detroit township..... | 23.58 | 2,033 | 86.2 |
| Davidson UT..... | 32.10 | 42 | 1.3 | Detroit Lakes city..... | 10.22 | 8,569 | 838.5 |
| Farm Island township..... | 28.39 | 1,099 | 38.7 | Eagle View township..... | 31.28 | 131 | 4.2 |
| Fleming township..... | 33.60 | 312 | 9.3 | Elbow Lake CDP (part)..... | 0.54 | 79 | 145.0 |
| Glen township..... | 33.82 | 450 | 13.3 | Erie township..... | 32.27 | 1,642 | 50.9 |
| Haugen township..... | 35.80 | 178 | 5.0 | Evergreen township..... | 36.20 | 340 | 9.4 |
| Hazelton township..... | 28.14 | 844 | 30.0 | Forest township..... | 32.57 | 77 | 2.4 |
| Hill City city..... | 1.28 | 633 | 495.7 | Frazee city..... | 1.06 | 1,350 | 1,271.3 |
| Hill Lake township..... | 33.25 | 430 | 12.9 | Green Valley township..... | 35.45 | 376 | 10.6 |
| Idun township..... | 36.64 | 259 | 7.1 | Hamden township..... | 34.14 | 206 | 6.0 |
| Jevne township..... | 34.23 | 322 | 9.4 | Height of Land township..... | 58.66 | 673 | 11.5 |
| Jewett UT..... | 35.28 | 47 | 1.3 | Holmesville township..... | 28.21 | 505 | 17.9 |
| Kimberly township..... | 35.92 | 195 | 5.4 | Lake Eunice township..... | 29.97 | 1,538 | 51.3 |
| Lakeside township..... | 28.98 | 463 | 16.0 | Lake Park city..... | 0.97 | 783 | 804.9 |
| Lee township..... | 34.44 | 50 | 1.5 | Lake Park township..... | 30.85 | 481 | 15.6 |
| Libby township..... | 34.74 | 45 | 1.3 | Lake View township..... | 21.29 | 1,685 | 79.1 |
| Logan township..... | 35.02 | 184 | 5.3 | Maple Grove township..... | 27.91 | 455 | 16.3 |
| McGrath city..... | 0.36 | 80 | 223.1 | Ogema city..... | 1.23 | 184 | 149.8 |
| McGregor city..... | 1.98 | 391 | 197.4 | Osage township..... | 34.96 | 895 | 25.6 |
| McGregor township..... | 33.00 | 105 | 3.2 | Osage CDP..... | 2.73 | 323 | 118.4 |
| Macville township..... | 36.18 | 206 | 5.7 | Pine Point township..... | 34.42 | 400 | 11.6 |
| Malmo township..... | 32.97 | 337 | 10.2 | Pine Point CDP..... | 3.60 | 338 | 94.0 |
| Millward township..... | 71.36 | 72 | 1.0 | Riceville township..... | 37.20 | 83 | 2.2 |
| Morrison township..... | 36.00 | 200 | 5.6 | Richwood township..... | 34.73 | 662 | 19.1 |
| Nordland township..... | 31.16 | 972 | 31.2 | Round Lake township..... | 64.55 | 183 | 2.8 |
| Northeast Aitkin UT..... | 74.33 | 11 | 0.1 | Elbow Lake CDP (part)..... | 0.75 | 16 | 21.2 |
| Northwest Aitkin UT..... | 287.86 | 342 | 1.2 | Runeberg township..... | 35.69 | 486 | 13.6 |
| Palisade city..... | 0.65 | 167 | 258.2 | Savannah township..... | 34.36 | 163 | 4.7 |
| Pliny township..... | 36.31 | 109 | 3.0 | Shell Lake township..... | 28.52 | 293 | 10.3 |
| Rice River township..... | 36.08 | 136 | 3.8 | Silver Leaf township..... | 35.11 | 534 | 15.2 |
| Salo township..... | 35.48 | 102 | 2.9 | Spring Creek township..... | 37.20 | 114 | 3.1 |
| Seavey township..... | 36.26 | 61 | 1.7 | Spruce Grove township..... | 35.49 | 405 | 11.4 |
| Shamrock township..... | 24.53 | 1,272 | 51.9 | Sugar Bush township..... | 65.75 | 504 | 7.7 |
| Spalding township..... | 36.83 | 329 | 8.9 | Toad Lake township..... | 32.92 | 539 | 16.4 |
| Spencer township..... | 36.94 | 518 | 14.0 | Two Inlets township..... | 34.12 | 213 | 6.2 |
| Tamarack city..... | 3.58 | 94 | 26.3 | Walworth township..... | 36.19 | 87 | 2.4 |
| Turner township..... | 29.96 | 208 | 6.9 | White Earth township..... | 32.49 | 828 | 25.5 |
| Verdon township..... | 35.75 | 45 | 1.3 | White Earth CDP..... | 3.41 | 580 | 169.9 |
| Wagner township..... | 35.03 | 332 | 9.5 | Wolf Lake city..... | 0.30 | 57 | 191.5 |
| Waukenabo township..... | 33.22 | 316 | 9.5 | Wolf Lake township..... | 33.07 | 242 | 7.3 |
| Wealthwood township..... | 23.17 | 268 | 11.6 | | | | |
| White Pine township..... | 36.67 | 34 | 0.9 | Beltrami County..... | 2,504.94 | 44,442 | 17.7 |
| Williams township..... | 35.83 | 144 | 4.0 | Alaska township..... | 32.20 | 217 | 6.7 |
| Workman township..... | 32.91 | 207 | 6.3 | Battle township..... | 13.77 | 46 | 3.3 |
| | | | | Bemidji city..... | 12.92 | 13,431 | 1,039.6 |
| Anoka County..... | 423.01 | 330,844 | 782.1 | Bemidji township..... | 20.63 | 3,134 | 151.9 |
| Andover city..... | 33.88 | 30,598 | 903.2 | Benville township..... | 34.43 | 86 | 2.5 |
| Anoka city..... | 6.70 | 17,142 | 2,560.0 | Birch township..... | 34.15 | 118 | 3.5 |
| Bethel city..... | 0.91 | 466 | 514.8 | Blackduck city..... | 1.67 | 785 | 469.8 |
| Blaine city (part)..... | 33.66 | 57,186 | 1,698.8 | Brook Lake UT..... | 25.31 | 233 | 9.2 |
| Centerville city..... | 2.13 | 3,792 | 1,783.2 | Buzzle township..... | 34.92 | 310 | 8.9 |
| Circle Pines city..... | 1.78 | 4,918 | 2,760.4 | Cormant township..... | 36.38 | 158 | 4.3 |
| Columbia Heights city..... | 3.41 | 19,496 | 5,716.7 | Durand township..... | 15.10 | 209 | 13.8 |
| Columbus city..... | 44.92 | 3,914 | 87.1 | Eckles township..... | 31.61 | 1,516 | 48.0 |
| Coon Rapids city..... | 22.61 | 61,476 | 2,719.0 | Frohn township..... | 32.44 | 1,433 | 44.2 |
| East Bethel city..... | 44.80 | 11,626 | 259.5 | Funkley city..... | 0.60 | 5 | 8.4 |
| Fridley city..... | 10.17 | 27,208 | 2,676.4 | Grant Valley township..... | 34.03 | 2,029 | 59.6 |
| Ham Lake city..... | 34.39 | 15,296 | 444.7 | Hagali township..... | 33.26 | 372 | 11.2 |
| Hilltop city..... | 0.12 | 744 | 6,212.5 | Hamre township..... | 35.99 | 13 | 0.4 |
| Lexington city..... | 0.68 | 2,049 | 2,991.5 | Hines township..... | 30.48 | 689 | 22.6 |
| Lino Lakes city..... | 28.22 | 20,216 | 716.4 | Hornet township..... | 35.48 | 232 | 6.5 |
| Linwood township..... | 33.24 | 5,123 | 154.1 | Jones township..... | 35.23 | 277 | 7.9 |
| Martin Lake CDP..... | 1.38 | 933 | 677.4 | Kelliher city..... | 2.08 | 262 | 126.1 |
| Nowthen city..... | 33.56 | 4,443 | 132.4 | Kelliher township..... | 33.61 | 130 | 3.9 |
| Oak Grove city..... | 33.85 | 8,031 | 237.3 | Lammers township..... | 34.88 | 592 | 17.0 |
| Ramsey city..... | 28.81 | 23,668 | 821.5 | Langor township..... | 36.06 | 213 | 5.9 |
| St. Francis city (part)..... | 23.25 | 7,218 | 310.5 | Lee township..... | 36.32 | 51 | 1.4 |
| Spring Lake Park city (part)..... | 1.93 | 6,234 | 3,229.0 | Liberty township..... | 32.98 | 730 | 22.1 |
| | | | | Lower Red Lake UT..... | 140.79 | 5,790 | 41.1 |
| Becker County..... | 1,315.20 | 32,504 | 24.7 | Little Rock CDP..... | 7.22 | 1,208 | 167.3 |
| Atlanta township..... | 35.78 | 119 | 3.3 | Ponemah CDP..... | 10.95 | 724 | 66.1 |
| Audubon city..... | 0.56 | 519 | 933.0 | Redby CDP..... | 5.38 | 1,334 | 248.0 |
| | | | | Red Lake CDP..... | 4.83 | 1,731 | 358.6 |

Table 15.

Land Area and Population Density: 2010—Con.

[For information on confidentiality protection, nonsampling error, and definitions, see Selected Appendixes at <www.census.gov/prod/cen2010/cph-1-a.pdf>]

| State County County Subdivision Place | Land area in square miles | Total population | | State County County Subdivision Place | Land area in square miles | Total population | |
|--|---------------------------------|------------------|----------------------------------|--|---------------------------------|------------------|----------------------------------|
| | | Number | Average per square mile | | | Number | Average per square mile |
| Beltrami County—Con. | | | | Blue Earth County—Con. | | | |
| Maple Ridge township..... | 34.47 | 104 | 3.0 | Cambria township..... | 19.28 | 260 | 13.5 |
| Minnie township..... | 34.90 | 26 | 0.7 | Ceresco township..... | 35.66 | 239 | 6.7 |
| Moose Lake township..... | 31.00 | 226 | 7.3 | Danville township..... | 35.76 | 240 | 6.7 |
| Nebish township..... | 34.25 | 290 | 8.5 | Decoria township..... | 35.87 | 1,104 | 30.8 |
| North Beltrami UT..... | 215.52 | 34 | 0.2 | Eagle Lake city..... | 1.61 | 2,422 | 1,503.1 |
| Northern township..... | 26.73 | 4,657 | 174.2 | Garden City township..... | 32.61 | 689 | 21.1 |
| O'Brien township..... | 35.88 | 58 | 1.6 | Garden City CDP..... | 1.79 | 255 | 142.1 |
| Port Hope township..... | 28.53 | 673 | 23.6 | Good Thunder city..... | 0.64 | 583 | 917.7 |
| Quiring township..... | 23.92 | 70 | 2.9 | Jamestown township..... | 14.56 | 693 | 47.6 |
| Roosevelt township..... | 34.07 | 225 | 6.6 | Judson township..... | 36.46 | 554 | 15.2 |
| Shooks township..... | 36.43 | 189 | 5.2 | Lake Crystal city..... | 1.72 | 2,549 | 1,479.0 |
| Shotley township..... | 32.75 | 35 | 1.1 | Le Ray township..... | 32.20 | 746 | 23.2 |
| Shotley Brook UT..... | 35.74 | 25 | 0.7 | Lime township..... | 15.76 | 1,395 | 88.5 |
| Solway city..... | 1.03 | 96 | 93.4 | Lincoln township..... | 35.89 | 200 | 5.6 |
| Spruce Grove township..... | 34.55 | 55 | 1.6 | Lyra township..... | 35.06 | 327 | 9.3 |
| Steenerson township..... | 36.27 | 23 | 0.6 | McPherson township..... | 34.66 | 466 | 13.4 |
| Sugar Bush township..... | 29.41 | 247 | 8.4 | Madison Lake city..... | 1.04 | 1,017 | 982.5 |
| Summit township..... | 34.91 | 251 | 7.2 | Mankato city (part)..... | 17.63 | 39,305 | 2,229.8 |
| Taylor township..... | 32.08 | 104 | 3.2 | Mankato township..... | 25.90 | 1,969 | 76.0 |
| Ten Lake township..... | 22.57 | 1,026 | 45.5 | Mapleton city..... | 1.46 | 1,756 | 1,202.9 |
| Tenstrike city..... | 3.26 | 201 | 61.7 | Mapleton township..... | 34.17 | 310 | 9.1 |
| Turtle Lake township..... | 28.77 | 1,195 | 41.5 | Medo township..... | 34.96 | 364 | 10.4 |
| Turtle River city..... | 1.11 | 77 | 69.3 | Minnesota Lake city (part)..... | 0.07 | 4 | 55.9 |
| Turtle River township..... | 31.42 | 1,085 | 34.5 | North Mankato city (part)..... | 0.01 | 0 | 0.0 |
| Upper Red Lake UT..... | 694.66 | 14 | 0.0 | Pemberton city..... | 0.18 | 247 | 1,366.3 |
| Waskish township..... | 65.18 | 118 | 1.8 | Pleasant Mound township..... | 35.91 | 214 | 6.0 |
| Wilton city..... | 2.32 | 204 | 88.0 | Rapidan township..... | 35.11 | 1,101 | 31.4 |
| Woodrow township..... | 35.90 | 73 | 2.0 | St. Clair city..... | 0.82 | 868 | 1,061.8 |
| | | | | Shelby township..... | 35.16 | 265 | 7.5 |
| Benton County..... | 408.30 | 38,451 | 94.2 | Skyline city..... | 0.17 | 289 | 1,656.8 |
| Alberta township..... | 36.22 | 818 | 22.6 | South Bend township..... | 16.43 | 1,682 | 102.4 |
| Foley city..... | 2.51 | 2,603 | 1,038.2 | Sterling township..... | 34.36 | 296 | 8.6 |
| Gilman city..... | 0.53 | 224 | 424.8 | Vernon Center city..... | 0.49 | 332 | 675.6 |
| Gilmanton township..... | 33.55 | 841 | 25.1 | Vernon Center township..... | 35.08 | 262 | 7.5 |
| Glendorado township..... | 36.48 | 762 | 20.9 | | | | |
| Graham township..... | 36.68 | 582 | 15.9 | Brown County..... | 611.09 | 25,893 | 42.4 |
| Granite Ledge township..... | 35.41 | 743 | 21.0 | Albin township..... | 34.39 | 348 | 10.1 |
| Langola township..... | 39.75 | 906 | 22.8 | Bashaw township..... | 35.70 | 243 | 6.8 |
| Mayhew Lake township..... | 36.73 | 831 | 22.6 | Burnstown township..... | 34.66 | 268 | 7.7 |
| Maywood township..... | 35.66 | 954 | 26.8 | Cobden city..... | 0.96 | 36 | 37.6 |
| Ronneby CDP..... | 0.96 | 67 | 69.5 | Comfrey city (part)..... | 0.44 | 366 | 837.1 |
| Minden township..... | 33.75 | 1,664 | 49.3 | Cottonwood township..... | 34.65 | 840 | 24.2 |
| Rice city..... | 5.67 | 1,275 | 225.1 | Searles CDP..... | 0.44 | 171 | 390.6 |
| Royalton city (part)..... | 0.31 | 3 | 9.7 | Eden township..... | 41.30 | 254 | 6.2 |
| St. Cloud city (part)..... | 3.38 | 6,396 | 1,890.6 | Evan city..... | 1.01 | 86 | 85.1 |
| St. George township..... | 36.64 | 1,153 | 31.5 | Hanska city..... | 0.24 | 402 | 1,657.6 |
| Sartell city (part)..... | 1.16 | 2,246 | 1,940.8 | Home township..... | 52.33 | 545 | 10.4 |
| Sauk Rapids city..... | 6.10 | 12,773 | 2,093.4 | Lake Hanska township..... | 36.74 | 339 | 9.2 |
| Sauk Rapids township..... | 7.46 | 584 | 78.3 | Leavenworth township..... | 35.12 | 287 | 8.2 |
| Watab township..... | 20.31 | 3,093 | 152.3 | Linden township..... | 35.21 | 295 | 8.4 |
| | | | | Milford township..... | 38.67 | 694 | 17.9 |
| Big Stone County..... | 499.02 | 5,269 | 10.6 | Mulligan township..... | 36.00 | 218 | 6.1 |
| Akron township..... | 48.97 | 168 | 3.4 | New Ulm city..... | 9.92 | 13,522 | 1,363.0 |
| Almond township..... | 33.46 | 110 | 3.3 | North Star township..... | 35.42 | 287 | 8.1 |
| Artichoke township..... | 32.27 | 79 | 2.4 | Prairieville township..... | 34.27 | 255 | 7.4 |
| Barry city..... | 0.25 | 16 | 64.4 | Sigel township..... | 38.82 | 344 | 8.9 |
| Big Stone township..... | 30.62 | 275 | 9.0 | Sleepy Eye city..... | 1.75 | 3,599 | 2,055.0 |
| Ortonville city (part)..... | 0.03 | 2 | 75.1 | Springfield city..... | 1.85 | 2,152 | 1,166.0 |
| Browns Valley township..... | 47.64 | 358 | 7.5 | Stark township..... | 35.57 | 348 | 9.8 |
| Beardsley city..... | 0.47 | 233 | 500.0 | Stately township..... | 36.07 | 165 | 4.6 |
| Clinton city..... | 0.95 | 449 | 473.4 | | | | |
| Correll city..... | 0.36 | 34 | 93.8 | Carlton County..... | 861.38 | 35,386 | 41.1 |
| Foster township..... | 30.14 | 112 | 3.7 | Atkinson township..... | 17.39 | 406 | 23.3 |
| Graceville city..... | 0.58 | 577 | 997.1 | Automba township..... | 36.38 | 140 | 3.8 |
| Graceville township..... | 32.72 | 197 | 6.0 | Barnum city..... | 1.00 | 613 | 612.6 |
| Malta township..... | 36.32 | 98 | 2.7 | Barnum township..... | 45.02 | 1,061 | 23.6 |
| Moonshine township..... | 37.55 | 131 | 3.5 | Beseman township..... | 35.96 | 137 | 3.8 |
| Johnson city..... | 0.30 | 29 | 96.5 | Blackhoof township..... | 36.04 | 893 | 24.8 |
| Odessa city..... | 0.75 | 135 | 180.5 | Carlton city..... | 2.06 | 862 | 419.1 |
| Odessa township..... | 35.81 | 132 | 3.7 | Clear Creek UT..... | 36.42 | 160 | 4.4 |
| Ortonville township..... | 17.57 | 2,011 | 114.5 | Cloquet city..... | 35.20 | 12,124 | 344.4 |
| Ortonville city (part)..... | 3.48 | 1,914 | 550.1 | Cromwell city..... | 1.83 | 234 | 127.5 |
| Otrey township..... | 34.45 | 87 | 2.5 | Eagle township..... | 34.63 | 581 | 16.8 |
| Prior township..... | 44.56 | 247 | 5.5 | Holyoke township..... | 37.94 | 182 | 4.8 |
| Toqua township..... | 34.05 | 53 | 1.6 | Kalevala township..... | 35.77 | 327 | 9.1 |
| | | | | Kettle River city..... | 0.38 | 180 | 469.5 |
| Blue Earth County..... | 747.84 | 64,013 | 85.6 | Lakeview township..... | 33.43 | 179 | 5.4 |
| Amboy city..... | 0.31 | 534 | 1,712.8 | Mahtowa township..... | 23.79 | 613 | 25.8 |
| Beauford township..... | 35.60 | 406 | 11.4 | Mahtowa CDP..... | 10.59 | 370 | 34.9 |
| Butternut Valley township..... | 35.26 | 325 | 9.2 | Moose Lake city..... | 3.27 | 2,751 | 842.5 |

Table 15.

Land Area and Population Density: 2010—Con.

[For information on confidentiality protection, nonsampling error, and definitions, see Selected Appendixes at <www.census.gov/prod/cen2010/cph-1-a.pdf>]

| State County County Subdivision Place | Land area in square miles | Total population | | State County County Subdivision Place | Land area in square miles | Total population | |
|--|---------------------------------|------------------|----------------------------------|--|---------------------------------|------------------|----------------------------------|
| | | Number | Average per square mile | | | Number | Average per square mile |
| Carlton County—Con. | | | | Cass County—Con. | | | |
| Moose Lake township..... | 32.13 | 1,061 | 33.0 | North Cass UT..... | 206.90 | 264 | 1.3 |
| North Carlton UT..... | 125.26 | 982 | 7.8 | North Central Cass UT..... | 8.13 | 28 | 3.4 |
| Perch Lake township..... | 34.69 | 1,046 | 30.1 | Otter Tail Peninsula township..... | 64.63 | 54 | 0.8 |
| Big Lake CDP..... | 2.11 | 443 | 209.9 | Pike Bay township..... | 22.22 | 1,610 | 72.5 |
| Scanlon city..... | 0.84 | 991 | 1,173.8 | Pillager city..... | 0.85 | 469 | 550.4 |
| Silver township..... | 35.10 | 457 | 13.0 | Pine Lake township..... | 28.34 | 207 | 7.3 |
| Silver Brook township..... | 20.01 | 648 | 32.4 | Whipholt CDP..... | 3.25 | 99 | 30.4 |
| Skelton township..... | 34.92 | 414 | 11.9 | Pine River city..... | 1.16 | 944 | 812.4 |
| Split Rock township..... | 36.60 | 166 | 4.5 | Pine River township..... | 34.90 | 1,156 | 33.1 |
| Thomson city..... | 1.87 | 159 | 85.2 | Ponto Lake township..... | 29.65 | 481 | 16.2 |
| Thomson township..... | 39.65 | 5,003 | 126.2 | Poplar township..... | 35.65 | 170 | 4.8 |
| Esko CDP..... | 4.86 | 1,869 | 384.5 | Powers township..... | 28.80 | 715 | 24.8 |
| Twin Lakes township..... | 42.86 | 2,108 | 49.2 | Remer city..... | 1.38 | 370 | 268.9 |
| Wrenshall city..... | 1.50 | 399 | 265.9 | Remer township..... | 29.32 | 189 | 6.4 |
| Wrenshall township..... | 37.90 | 382 | 10.1 | Rogers township..... | 31.22 | 63 | 2.0 |
| Wright city..... | 1.55 | 127 | 82.1 | Salem township..... | 35.11 | 95 | 2.7 |
| Carver County..... | 354.33 | 91,042 | 256.9 | Shingobee township..... | 52.37 | 1,514 | 28.9 |
| Benton township..... | 32.97 | 786 | 23.8 | Slater township..... | 33.83 | 215 | 6.4 |
| Camden township..... | 33.62 | 922 | 27.4 | Smoky Hollow township..... | 34.91 | 70 | 2.0 |
| Carver city..... | 4.00 | 3,724 | 931.9 | Sylvan township..... | 30.80 | 2,702 | 87.7 |
| Chanhasen city (part)..... | 20.19 | 22,952 | 1,136.7 | Thunder Lake township..... | 32.37 | 272 | 8.4 |
| Chaska city..... | 16.97 | 23,770 | 1,400.7 | Torrey township..... | 31.74 | 155 | 4.9 |
| Cologne city..... | 1.75 | 1,519 | 868.9 | Trelpe township..... | 66.89 | 150 | 2.2 |
| Dahlgren township..... | 35.29 | 1,331 | 37.7 | Turtle Lake township..... | 48.71 | 683 | 14.0 |
| Hamburg city..... | 0.23 | 513 | 2,260.4 | Wabedo township..... | 24.77 | 341 | 13.8 |
| Hancock township..... | 17.78 | 345 | 19.4 | Wahnena UT..... | 34.10 | 180 | 5.3 |
| Hollywood township..... | 35.63 | 1,041 | 29.2 | Walden township..... | 36.13 | 500 | 13.8 |
| Laketown township..... | 25.71 | 2,243 | 87.2 | Walker city..... | 2.47 | 941 | 380.5 |
| Mayer city..... | 1.39 | 1,749 | 1,262.5 | Wilkinson township..... | 30.68 | 401 | 13.1 |
| New Germany city..... | 1.00 | 372 | 373.2 | Wilson township..... | 17.73 | 645 | 36.4 |
| Norwood Young America city..... | 2.52 | 3,549 | 1,411.0 | Woodrow township..... | 25.43 | 611 | 24.0 |
| San Francisco township..... | 23.28 | 832 | 35.7 | Chippewa County..... | 581.12 | 12,441 | 21.4 |
| Victoria city..... | 8.01 | 7,345 | 917.2 | Big Bend township..... | 35.53 | 240 | 6.8 |
| Waconia city..... | 4.34 | 10,697 | 2,463.9 | Clara City city..... | 1.74 | 1,360 | 780.1 |
| Waconia township..... | 24.25 | 1,228 | 50.6 | Crate township..... | 35.95 | 211 | 5.9 |
| Watertown city..... | 2.59 | 4,205 | 1,620.8 | Grace township..... | 35.77 | 95 | 2.7 |
| Watertown township..... | 30.73 | 1,204 | 39.2 | Granite Falls township..... | 31.32 | 253 | 8.1 |
| Young America township..... | 32.09 | 715 | 22.3 | Granite Falls city (part)..... | 1.78 | 853 | 477.9 |
| Cass County..... | 2,021.54 | 28,567 | 14.1 | Havelock township..... | 35.79 | 181 | 5.1 |
| Ansel township..... | 35.40 | 97 | 2.7 | Kragero township..... | 40.82 | 125 | 3.1 |
| Backus city..... | 0.61 | 250 | 409.0 | Leenthrop township..... | 35.71 | 243 | 6.8 |
| Barclay township..... | 13.91 | 559 | 40.2 | Lone Tree township..... | 36.25 | 199 | 5.5 |
| Becker township..... | 36.37 | 517 | 14.2 | Louriston township..... | 35.64 | 165 | 4.6 |
| Bena city..... | 0.50 | 116 | 233.0 | Mandt township..... | 35.42 | 152 | 4.3 |
| Beulah township..... | 34.68 | 64 | 1.8 | Maynard city..... | 0.65 | 366 | 566.1 |
| Birch Lake township..... | 28.63 | 524 | 18.3 | Milan city..... | 1.22 | 369 | 303.1 |
| Blind Lake township..... | 34.14 | 82 | 2.4 | Montevideo city..... | 4.77 | 5,383 | 1,129.7 |
| Boy Lake township..... | 27.67 | 256 | 9.3 | Rheidertland township..... | 34.89 | 269 | 7.7 |
| Boy River city..... | 0.37 | 47 | 128.2 | Rosewood township..... | 35.65 | 348 | 9.8 |
| Boy River township..... | 35.81 | 86 | 2.4 | Sparta township..... | 38.57 | 748 | 19.4 |
| Bull Moose township..... | 34.48 | 133 | 3.9 | Stoneham township..... | 34.75 | 241 | 6.9 |
| Bungo township..... | 34.77 | 188 | 5.4 | Tunsberg township..... | 32.58 | 208 | 6.4 |
| Byron township..... | 35.71 | 144 | 4.0 | Watson city..... | 0.17 | 205 | 1,173.8 |
| Cass Lake city..... | 1.14 | 770 | 673.4 | Woods township..... | 36.16 | 227 | 6.3 |
| Chickamaw Beach city..... | 2.22 | 114 | 51.3 | Chisago County..... | 414.86 | 53,887 | 129.9 |
| Crooked Lake township..... | 30.16 | 560 | 18.6 | Amador township..... | 29.92 | 885 | 29.6 |
| Deerfield township..... | 32.78 | 118 | 3.6 | Center City city..... | 0.59 | 628 | 1,071.5 |
| East Cass UT..... | 33.01 | 62 | 1.9 | Chisago City city..... | 12.53 | 4,967 | 396.6 |
| East Gull Lake city..... | 7.86 | 1,004 | 127.8 | Chisago Lake township..... | 43.26 | 4,656 | 107.6 |
| Fairview township..... | 35.63 | 821 | 23.0 | Fish Lake township..... | 32.23 | 2,012 | 62.4 |
| Federal Dam city..... | 2.25 | 110 | 48.9 | Franconia township..... | 30.15 | 1,805 | 59.9 |
| Gould township..... | 33.56 | 224 | 6.7 | Harris city..... | 19.94 | 1,132 | 56.8 |
| Hackensack city..... | 1.01 | 313 | 309.3 | Lent township..... | 32.42 | 3,091 | 95.4 |
| Hiram township..... | 27.14 | 316 | 11.6 | Lindstrom city..... | 3.60 | 4,442 | 1,232.4 |
| Home Brook township..... | 36.05 | 255 | 7.1 | Nessel township..... | 37.39 | 1,951 | 52.2 |
| Inguadona township..... | 34.61 | 190 | 5.5 | North Branch city..... | 35.60 | 10,125 | 284.4 |
| Kego township..... | 31.28 | 505 | 16.1 | Rush City city..... | 4.25 | 3,079 | 724.8 |
| Lake Shore city..... | 12.70 | 1,004 | 79.1 | Rushseba township..... | 29.97 | 804 | 26.8 |
| Leech Lake township..... | 23.62 | 436 | 18.5 | Shafer city..... | 1.27 | 1,045 | 825.1 |
| Lima township..... | 35.29 | 101 | 2.9 | Shafer township..... | 28.87 | 1,048 | 36.3 |
| Longville city..... | 0.84 | 156 | 186.0 | Stacy city..... | 3.51 | 1,456 | 414.6 |
| Loon Lake township..... | 17.41 | 540 | 31.0 | Sunrise township..... | 45.02 | 1,994 | 44.3 |
| McKinley township..... | 36.08 | 133 | 3.7 | Taylor Falls city..... | 4.10 | 976 | 238.3 |
| Maple township..... | 36.34 | 377 | 10.4 | Wyoming city..... | 20.26 | 7,791 | 384.6 |
| May township..... | 59.93 | 852 | 14.2 | Clay County..... | 1,045.37 | 58,999 | 56.4 |
| Meadow Brook township..... | 38.56 | 226 | 5.9 | Alliance township..... | 36.33 | 235 | 6.5 |
| Moose Lake township..... | 37.72 | 111 | 2.9 | Baker CDP..... | 1.01 | 55 | 54.5 |
| Motley city (part)..... | 0.11 | 11 | 101.3 | | | | |

Table 15.

Land Area and Population Density: 2010—Con.

[For information on confidentiality protection, nonsampling error, and definitions, see Selected Appendixes at <www.census.gov/prod/cen2010/cph-1-a.pdf>]

| State County County Subdivision Place | Land area in square miles | Total population | | State County County Subdivision Place | Land area in square miles | Total population | |
|--|---------------------------------|------------------|----------------------------------|--|---------------------------------|------------------|----------------------------------|
| | | Number | Average per square mile | | | Number | Average per square mile |
| Clay County—Con. | | | | Cook County..... | 1,452.28 | 5,176 | 3.6 |
| Barnesville city..... | 2.20 | 2,563 | 1,166.0 | East Cook UT..... | 395.01 | 775 | 2.0 |
| Barnesville township..... | 35.32 | 147 | 4.2 | Grand Marais city..... | 2.90 | 1,351 | 466.0 |
| Cornstock city..... | 0.22 | 93 | 421.4 | Grand Portage UT..... | 74.35 | 565 | 7.6 |
| Cromwell township..... | 33.23 | 345 | 10.4 | Lutsen township..... | 97.89 | 415 | 4.2 |
| Dilworth city..... | 3.31 | 4,024 | 1,216.4 | Lutsen CDP..... | 10.58 | 190 | 18.0 |
| Eglon township..... | 34.08 | 508 | 14.9 | Schroeder township..... | 149.99 | 205 | 1.4 |
| Elkton township..... | 36.07 | 308 | 8.5 | Tofte township..... | 154.70 | 249 | 1.6 |
| Elmwood township..... | 35.65 | 415 | 11.6 | West Cook UT..... | 577.44 | 1,616 | 2.8 |
| Felton city..... | 1.03 | 177 | 172.5 | | | | |
| Felton township..... | 35.22 | 86 | 2.4 | Cottonwood County..... | 638.61 | 11,687 | 18.3 |
| Flowing township..... | 35.93 | 77 | 2.1 | Amboy township..... | 35.61 | 164 | 4.6 |
| Georgetown city..... | 1.00 | 129 | 128.9 | Amo township..... | 35.10 | 132 | 3.8 |
| Georgetown township..... | 36.83 | 156 | 4.2 | Ann township..... | 36.13 | 179 | 5.0 |
| Glyndon city..... | 1.51 | 1,394 | 922.7 | Bingham Lake city..... | 0.75 | 126 | 167.6 |
| Glyndon township..... | 33.65 | 278 | 8.3 | Carson township..... | 35.29 | 280 | 7.9 |
| Goose Prairie township..... | 34.95 | 175 | 5.0 | Comfrey city (part)..... | 0.03 | 16 | 533.2 |
| Hagen township..... | 32.48 | 154 | 4.7 | Dale township..... | 35.62 | 151 | 4.2 |
| Hawley city..... | 2.53 | 2,067 | 818.0 | Delton township..... | 35.81 | 123 | 3.4 |
| Hawley township..... | 30.67 | 474 | 15.5 | Germantown township..... | 35.84 | 207 | 5.8 |
| Highland Grove township..... | 34.36 | 288 | 8.4 | Great Bend township..... | 29.67 | 287 | 9.7 |
| Hitterdal city..... | 0.86 | 201 | 233.2 | Highwater township..... | 35.96 | 166 | 4.6 |
| Holy Cross township..... | 33.27 | 140 | 4.2 | Jeffers city..... | 0.38 | 369 | 960.6 |
| Humboldt township..... | 33.02 | 275 | 8.3 | Lakeside township..... | 33.53 | 237 | 7.1 |
| Keene township..... | 32.41 | 155 | 4.8 | Midway township..... | 34.09 | 219 | 6.4 |
| Kragnes township..... | 38.23 | 293 | 7.7 | Mountain Lake city..... | 1.53 | 2,104 | 1,378.3 |
| Kurtz township..... | 32.41 | 293 | 9.0 | Mountain Lake township..... | 35.62 | 384 | 10.8 |
| Moland township..... | 35.16 | 299 | 8.5 | Rose Hill township..... | 35.74 | 166 | 4.6 |
| Moorhead city..... | 19.80 | 38,065 | 1,922.3 | Selma township..... | 35.97 | 193 | 5.4 |
| Moorhead township..... | 11.72 | 169 | 14.4 | Southbrook township..... | 34.15 | 79 | 2.3 |
| Morken township..... | 35.90 | 156 | 4.3 | Springfield township..... | 36.05 | 120 | 3.3 |
| Oakport township..... | 29.04 | 1,797 | 61.9 | Storden city..... | 0.22 | 219 | 987.8 |
| Oakport CDP..... | 2.97 | 1,387 | 467.0 | Storden township..... | 35.75 | 165 | 4.6 |
| Parke township..... | 34.14 | 485 | 14.2 | Westbrook city..... | 0.78 | 739 | 951.7 |
| Riverton township..... | 35.79 | 446 | 12.5 | Westbrook township..... | 34.83 | 216 | 6.2 |
| Sabin city..... | 0.35 | 522 | 1,480.4 | Windom city..... | 4.16 | 4,646 | 1,116.3 |
| Skree township..... | 33.62 | 159 | 4.7 | | | | |
| Spring Prairie township..... | 35.58 | 368 | 10.3 | Crow Wing County..... | 999.09 | 62,500 | 62.6 |
| Tansem township..... | 35.56 | 259 | 7.3 | Baxter city..... | 18.39 | 7,610 | 413.8 |
| Ulen city..... | 1.14 | 547 | 481.2 | Bay Lake township..... | 27.30 | 929 | 34.0 |
| Ulen township..... | 35.11 | 174 | 5.0 | Brainerd city..... | 11.90 | 13,590 | 1,141.6 |
| Viding township..... | 35.68 | 103 | 2.9 | Breezy Point city..... | 13.20 | 2,346 | 177.7 |
| | | | | Center township..... | 17.83 | 910 | 51.0 |
| Clearwater County..... | 998.94 | 8,695 | 8.7 | Crosby city..... | 3.07 | 2,386 | 778.1 |
| Bagley city..... | 1.95 | 1,392 | 713.9 | Crosslake city..... | 25.74 | 2,141 | 83.2 |
| Bear Creek township..... | 30.37 | 111 | 3.7 | Crow Wing township..... | 29.42 | 1,966 | 66.8 |
| Clearbrook city..... | 0.49 | 518 | 1,059.0 | Cuyuna city..... | 3.28 | 332 | 101.2 |
| Clover township..... | 17.01 | 113 | 6.6 | Daggett Brook township..... | 36.27 | 554 | 15.3 |
| Copley township..... | 33.74 | 872 | 25.8 | Deerwood city..... | 1.49 | 532 | 357.1 |
| Dudley township..... | 30.37 | 400 | 13.2 | Deerwood township..... | 28.54 | 1,306 | 45.8 |
| Eddy township..... | 34.94 | 339 | 9.7 | Emily city..... | 30.00 | 813 | 27.1 |
| Falk township..... | 36.18 | 284 | 7.8 | Fairfield township..... | 33.71 | 345 | 10.2 |
| Ebro CDP..... | 0.87 | 64 | 73.2 | Fifty Lakes city..... | 29.20 | 387 | 13.3 |
| Gonvick city..... | 1.29 | 282 | 218.3 | First Assessment UT..... | 32.09 | 5,424 | 169.0 |
| Greenwood township..... | 23.77 | 83 | 3.5 | Fort Ripley city..... | 1.32 | 69 | 52.3 |
| Hangaard township..... | 22.04 | 5 | 0.2 | Fort Ripley township..... | 22.08 | 883 | 40.0 |
| Holst township..... | 35.24 | 369 | 10.5 | Gail Lake township..... | 16.76 | 97 | 5.8 |
| Itasca township..... | 34.37 | 132 | 3.8 | Garrison city..... | 1.10 | 210 | 191.7 |
| La Prairie township..... | 100.17 | 356 | 3.6 | Garrison township..... | 29.47 | 754 | 25.6 |
| Elbow Lake CDP (part)..... | 0.04 | 0 | 0.0 | Ideal township..... | 19.79 | 1,069 | 54.0 |
| Rice Lake CDP..... | 10.45 | 235 | 22.5 | Irondale township..... | 27.57 | 1,134 | 41.1 |
| Roy Lake CDP (part)..... | 0.43 | 11 | 25.4 | Ironton city..... | 1.48 | 572 | 387.4 |
| South End CDP..... | 1.77 | 25 | 14.1 | Jenkins city..... | 4.48 | 430 | 95.9 |
| Leon township..... | 35.41 | 345 | 9.7 | Jenkins township..... | 11.66 | 359 | 30.8 |
| Leonard city..... | 0.44 | 41 | 93.6 | Lake Edward township..... | 25.95 | 2,085 | 80.3 |
| Long Lost Lake township..... | 33.83 | 43 | 1.3 | Merrifield CDP..... | 0.54 | 140 | 257.9 |
| Minerva township..... | 34.93 | 261 | 7.5 | Little Pine township..... | 34.46 | 86 | 2.5 |
| Moose Creek township..... | 31.75 | 230 | 7.2 | Long Lake township..... | 33.93 | 1,036 | 30.5 |
| Nora township..... | 35.82 | 442 | 12.3 | Manhattan Beach city..... | 1.52 | 57 | 37.6 |
| North Clearwater UT..... | 188.51 | 87 | 0.5 | Maple Grove township..... | 34.49 | 774 | 22.4 |
| Pine Lake township..... | 31.84 | 414 | 13.0 | Mission township..... | 29.65 | 817 | 27.6 |
| Popple township..... | 35.02 | 526 | 15.0 | Nisswa city..... | 10.78 | 1,971 | 182.8 |
| Rice township..... | 35.00 | 158 | 4.5 | Nokay Lake township..... | 33.27 | 830 | 24.9 |
| Shevlin city..... | 0.80 | 176 | 220.4 | Oak Lawn township..... | 34.40 | 1,792 | 52.1 |
| Shevlin township..... | 31.05 | 452 | 14.6 | Pelican township..... | 7.99 | 446 | 55.9 |
| Sinclair township..... | 34.56 | 164 | 4.7 | Pequot Lakes city..... | 16.33 | 2,162 | 132.4 |
| South Clearwater UT..... | 32.30 | 10 | 0.3 | Perry Lake township..... | 30.85 | 302 | 9.8 |
| Winsor township..... | 35.76 | 90 | 2.5 | Platte Lake township..... | 35.73 | 414 | 11.6 |
| | | | | Rabbit Lake township..... | 22.29 | 319 | 14.3 |
| | | | | Riverton city..... | 0.77 | 117 | 151.9 |
| | | | | Roosevelt township..... | 31.24 | 601 | 19.2 |

Table 15.

Land Area and Population Density: 2010—Con.

[For information on confidentiality protection, nonsampling error, and definitions, see Selected Appendixes at <www.census.gov/prod/cen2010/cph-1-a.pdf>]

| State County County Subdivision Place | Land area in square miles | Total population | | State County County Subdivision Place | Land area in square miles | Total population | |
|--|---------------------------------|------------------|----------------------------------|--|---------------------------------|------------------|----------------------------------|
| | | Number | Average per square mile | | | Number | Average per square mile |
| Crow Wing County—Con. | | | | Douglas County—Con. | | | |
| Ross Lake township..... | 33.41 | 165 | 4.9 | La Grand township..... | 24.90 | 4,210 | 169.1 |
| St. Mathias township..... | 35.42 | 622 | 17.6 | Lake Mary township..... | 28.42 | 1,098 | 38.6 |
| Second Assessment UT..... | 16.82 | 117 | 7.0 | Leaf Valley township..... | 33.46 | 457 | 13.7 |
| Timothy township..... | 34.37 | 162 | 4.7 | Lund township..... | 28.34 | 325 | 11.5 |
| Trommald city..... | 3.65 | 98 | 26.8 | Millerville city..... | 0.86 | 106 | 122.7 |
| Wolford township..... | 14.62 | 379 | 25.9 | Millerville township..... | 31.97 | 338 | 10.6 |
| | | | | Miltona city..... | 0.67 | 424 | 631.7 |
| Dakota County..... | 562.17 | 398,552 | 709.0 | Miltona township..... | 27.02 | 806 | 29.8 |
| Apple Valley city..... | 16.86 | 49,084 | 2,911.0 | Moe township..... | 30.44 | 784 | 25.8 |
| Burnsville city..... | 24.91 | 60,306 | 2,421.4 | Nelson city..... | 0.66 | 187 | 285.2 |
| Castle Rock township..... | 35.37 | 1,342 | 37.9 | Orange township..... | 34.74 | 313 | 9.0 |
| Coates city..... | 1.40 | 161 | 114.6 | Osakis city (part)..... | 1.59 | 1,591 | 1,001.2 |
| Douglas township..... | 33.97 | 716 | 21.1 | Osakis township..... | 31.40 | 595 | 18.9 |
| Eagan city..... | 31.12 | 64,206 | 2,063.3 | Solem township..... | 34.19 | 233 | 6.8 |
| Empire township..... | 31.41 | 2,444 | 77.8 | Spruce Hill township..... | 35.88 | 441 | 12.3 |
| Eureka township..... | 34.95 | 1,426 | 40.8 | Urness township..... | 31.92 | 243 | 7.6 |
| Farmington city..... | 14.69 | 21,086 | 1,435.4 | | | | |
| Greenvale township..... | 27.02 | 803 | 29.7 | Faribault County..... | 712.48 | 14,553 | 20.4 |
| Hampton city..... | 1.35 | 689 | 509.4 | Barber township..... | 36.11 | 248 | 6.9 |
| Hampton township..... | 34.31 | 903 | 26.3 | Blue Earth city..... | 3.27 | 3,353 | 1,026.3 |
| Hastings city (part)..... | 10.00 | 22,172 | 2,217.0 | Blue Earth City township..... | 32.50 | 387 | 11.9 |
| Inver Grove Heights city..... | 27.76 | 33,880 | 1,220.3 | Bricelyn city..... | 0.29 | 365 | 1,245.3 |
| Lakeville city..... | 36.05 | 55,954 | 1,551.9 | Brush Creek township..... | 35.33 | 225 | 6.4 |
| Lilydale city..... | 0.58 | 623 | 1,081.6 | Clark township..... | 33.78 | 254 | 7.5 |
| Marshan township..... | 34.40 | 1,106 | 32.1 | Delavan city..... | 1.06 | 179 | 168.8 |
| Mendota city..... | 0.27 | 198 | 739.4 | Delavan township..... | 33.23 | 228 | 6.9 |
| Mendota Heights city..... | 9.15 | 11,071 | 1,209.8 | Dunbar township..... | 35.96 | 283 | 7.9 |
| Miesville city..... | 1.80 | 125 | 69.4 | Easton city..... | 0.93 | 199 | 214.8 |
| New Trier city..... | 0.21 | 112 | 540.4 | Elmore city..... | 0.91 | 663 | 724.8 |
| Nininger township..... | 13.38 | 950 | 71.0 | Elmore township..... | 35.03 | 181 | 5.2 |
| Northfield city (part)..... | 1.54 | 1,147 | 743.1 | Emerald township..... | 35.85 | 222 | 6.2 |
| Randolph city..... | 0.96 | 436 | 455.8 | Foster township..... | 35.42 | 239 | 6.7 |
| Randolph township..... | 9.24 | 659 | 71.3 | Frost city..... | 0.53 | 198 | 376.8 |
| Ravenna township..... | 19.90 | 2,336 | 117.4 | Jo Daviess township..... | 35.81 | 245 | 6.8 |
| Rosemount city..... | 33.22 | 21,874 | 658.5 | Kiester city..... | 0.44 | 501 | 1,147.7 |
| Sciota township..... | 14.64 | 414 | 28.3 | Kiester township..... | 35.70 | 260 | 7.3 |
| South St. Paul city..... | 5.65 | 20,160 | 3,570.1 | Lura township..... | 35.20 | 163 | 4.6 |
| Sunfish Lake city..... | 1.52 | 521 | 343.8 | Minnesota Lake city (part)..... | 1.59 | 683 | 429.6 |
| Vermillion city..... | 0.96 | 419 | 436.5 | Minnesota Lake township..... | 31.40 | 190 | 6.1 |
| Vermillion township..... | 34.10 | 1,192 | 35.0 | Pilot Grove township..... | 36.16 | 156 | 4.3 |
| Waterford township..... | 14.57 | 497 | 34.1 | Prescott township..... | 35.84 | 163 | 4.5 |
| West St. Paul city..... | 4.91 | 19,540 | 3,976.2 | Rome township..... | 35.73 | 143 | 4.0 |
| | | | | Seely township..... | 35.90 | 193 | 5.4 |
| Dodge County..... | 439.28 | 20,087 | 45.7 | Verona township..... | 34.89 | 364 | 10.4 |
| Ashland township..... | 37.32 | 319 | 8.5 | Walnut Lake township..... | 34.94 | 214 | 6.1 |
| Bloomington city (part)..... | 0.07 | 0 | 0.0 | Walters city..... | 0.20 | 73 | 366.9 |
| Canisteo township..... | 35.61 | 654 | 18.4 | Wells city..... | 1.99 | 2,343 | 1,177.7 |
| Claremont city..... | 1.14 | 548 | 478.8 | Winnebago city..... | 2.27 | 1,437 | 633.6 |
| Claremont township..... | 34.75 | 461 | 13.3 | Winnebago City township..... | 34.21 | 201 | 5.9 |
| Concord township..... | 36.85 | 574 | 15.6 | | | | |
| Dodge Center city..... | 2.08 | 2,670 | 1,284.0 | Fillmore County..... | 861.30 | 20,866 | 24.2 |
| Ellington township..... | 36.00 | 261 | 7.3 | Amherst township..... | 35.86 | 378 | 10.5 |
| Hayfield city..... | 1.27 | 1,340 | 1,057.8 | Arendahl township..... | 35.66 | 337 | 9.5 |
| Hayfield township..... | 36.56 | 465 | 12.7 | Beaver township..... | 36.15 | 242 | 6.7 |
| Kasson city..... | 3.00 | 5,931 | 1,977.5 | Bloomfield township..... | 35.54 | 353 | 9.9 |
| Mantorville city..... | 1.42 | 1,197 | 841.6 | Bristol township..... | 36.03 | 396 | 11.0 |
| Mantorville township..... | 31.76 | 1,926 | 60.6 | Canton city..... | 1.00 | 346 | 345.0 |
| Milton township..... | 36.05 | 734 | 20.4 | Canton township..... | 35.02 | 724 | 20.7 |
| Ripley township..... | 36.17 | 195 | 5.4 | Carimona township..... | 35.63 | 296 | 8.3 |
| Vernon township..... | 36.07 | 665 | 18.4 | Carrollton township..... | 37.78 | 314 | 8.3 |
| Wasioja township..... | 35.99 | 914 | 25.4 | Chatfield city (part)..... | 1.71 | 1,573 | 920.9 |
| West Concord city..... | 1.06 | 782 | 735.2 | Chatfield township..... | 34.06 | 531 | 15.6 |
| Westfield township..... | 36.10 | 451 | 12.5 | Fillmore township..... | 34.85 | 457 | 13.1 |
| | | | | Forestville township..... | 36.09 | 356 | 9.9 |
| Douglas County..... | 637.30 | 36,009 | 56.5 | Fountain city..... | 0.83 | 410 | 493.9 |
| Alexandria city..... | 15.96 | 11,070 | 693.5 | Fountain township..... | 34.88 | 315 | 9.0 |
| Alexandria township..... | 20.47 | 4,098 | 200.1 | Harmony city..... | 1.13 | 1,020 | 903.3 |
| Belle River township..... | 35.80 | 345 | 9.6 | Harmony township..... | 34.81 | 387 | 11.1 |
| Brandon city..... | 0.47 | 489 | 1,031.2 | Holt township..... | 32.66 | 271 | 8.3 |
| Brandon township..... | 30.51 | 713 | 23.4 | Jordan township..... | 36.02 | 352 | 9.8 |
| Carlos city..... | 0.44 | 502 | 1,128.3 | Lanesboro city..... | 1.32 | 754 | 569.7 |
| Carlos township..... | 30.04 | 2,048 | 68.2 | Mabel city..... | 0.48 | 780 | 1,624.6 |
| Evansville city..... | 0.78 | 612 | 780.1 | Newburg township..... | 35.37 | 379 | 10.7 |
| Evansville township..... | 32.65 | 242 | 7.4 | Norway township..... | 35.80 | 343 | 9.6 |
| Forada city..... | 0.54 | 185 | 343.1 | Ostrander city..... | 0.48 | 254 | 527.4 |
| Garfield city..... | 0.77 | 354 | 457.9 | Peterson city..... | 0.49 | 199 | 409.7 |
| Holmes City township..... | 30.94 | 804 | 26.0 | Pilot Mound township..... | 34.24 | 338 | 9.9 |
| Hudson township..... | 33.14 | 876 | 26.4 | Preble township..... | 35.75 | 209 | 5.8 |
| Ida township..... | 27.93 | 1,228 | 44.0 | Preston city..... | 2.45 | 1,325 | 541.6 |
| Kensington city..... | 0.36 | 292 | 804.7 | Preston township..... | 34.50 | 359 | 10.4 |

Table 15.

Land Area and Population Density: 2010—Con.

[For information on confidentiality protection, nonsampling error, and definitions, see Selected Appendixes at <www.census.gov/prod/cen2010/cph-1-a.pdf>]

| State County County Subdivision Place | Land area in square miles | Total population | | State County County Subdivision Place | Land area in square miles | Total population | |
|--|---------------------------------|------------------|----------------------------------|--|---------------------------------|------------------|----------------------------------|
| | | Number | Average per square mile | | | Number | Average per square mile |
| Fillmore County—Con. | | | | Grant County..... | 548.16 | 6,018 | 11.0 |
| Rushford city..... | 1.71 | 1,731 | 1,011.2 | Ashby city..... | 0.55 | 446 | 816.4 |
| Rushford Village city..... | 33.42 | 807 | 24.1 | Barrett city..... | 2.09 | 415 | 198.9 |
| Spring Valley city..... | 2.53 | 2,479 | 979.4 | Delaware township..... | 35.54 | 102 | 2.9 |
| Spring Valley township..... | 32.04 | 518 | 16.2 | Elbow Lake city..... | 1.35 | 1,176 | 874.3 |
| Sumner township..... | 37.52 | 458 | 12.2 | Elbow Lake township..... | 35.79 | 141 | 3.9 |
| Whalan city..... | 0.41 | 63 | 152.2 | Elk Lake township..... | 32.20 | 281 | 8.7 |
| Wykoff city..... | 0.96 | 444 | 463.2 | Erdahl township..... | 33.82 | 347 | 10.3 |
| York township..... | 36.12 | 368 | 10.2 | Gorton township..... | 34.57 | 49 | 1.4 |
| Freeborn County..... | 707.09 | 31,255 | 44.2 | Herman city..... | 1.07 | 437 | 406.9 |
| Albert Lea city..... | 12.59 | 18,016 | 1,430.7 | Hoffman city..... | 2.07 | 681 | 328.5 |
| Albert Lea township..... | 21.42 | 653 | 30.5 | Land township..... | 33.49 | 261 | 7.8 |
| Alden city..... | 1.06 | 661 | 620.9 | Lawrence township..... | 35.04 | 84 | 2.4 |
| Alden township..... | 35.17 | 306 | 8.7 | Lien township..... | 32.62 | 111 | 3.4 |
| Bancroft township..... | 33.49 | 976 | 29.1 | Logan township..... | 34.79 | 93 | 2.7 |
| Bath township..... | 35.69 | 440 | 12.3 | Macs ville township..... | 32.81 | 114 | 3.5 |
| Carlston township..... | 33.02 | 305 | 9.2 | Norcross city..... | 1.56 | 70 | 45.0 |
| Clarks Grove city..... | 0.55 | 706 | 1,286.9 | North Ottawa township..... | 35.92 | 50 | 1.4 |
| Conger city..... | 0.12 | 146 | 1,173.5 | Pelican Lake township..... | 27.01 | 450 | 16.7 |
| Emmons city..... | 0.79 | 391 | 492.5 | Pomme de Terre township..... | 34.26 | 133 | 3.9 |
| Freeborn city..... | 0.18 | 297 | 1,620.0 | Roseville township..... | 35.39 | 124 | 3.5 |
| Freeborn township..... | 35.59 | 267 | 7.5 | Sanford township..... | 32.27 | 153 | 4.7 |
| Freeman township..... | 35.75 | 496 | 13.9 | Stony Brook township..... | 32.90 | 133 | 4.0 |
| Geneva city..... | 0.52 | 555 | 1,062.0 | Wendell city..... | 1.05 | 167 | 158.9 |
| Geneva township..... | 33.07 | 421 | 12.7 | Hennepin County..... | 553.59 | 1,152,425 | 2,081.7 |
| Glenville city..... | 1.12 | 643 | 573.4 | Bloomington city..... | 34.68 | 82,893 | 2,390.1 |
| Hartland city..... | 0.30 | 315 | 1,042.2 | Brooklyn Center city..... | 7.96 | 30,104 | 3,784.1 |
| Hartland township..... | 35.84 | 256 | 7.1 | Brooklyn Park city..... | 26.07 | 75,781 | 2,906.5 |
| Hayward city..... | 0.63 | 250 | 397.4 | Champlin city..... | 8.17 | 23,089 | 2,826.9 |
| Hayward township..... | 34.56 | 381 | 11.0 | Chanhas sen city (part)..... | 0.25 | 0 | 0.0 |
| Hollandale city..... | 0.44 | 303 | 696.3 | Corcoran city..... | 35.72 | 5,379 | 150.6 |
| London township..... | 36.09 | 315 | 8.7 | Crystal city..... | 5.78 | 22,151 | 3,832.9 |
| Manchester city..... | 0.09 | 57 | 651.0 | Dayton city (part)..... | 23.20 | 4,617 | 199.0 |
| Manchester township..... | 35.74 | 424 | 11.9 | Deephaven city..... | 2.37 | 3,642 | 1,538.4 |
| Mansfield township..... | 36.02 | 237 | 6.6 | Eden Prairie city..... | 32.45 | 60,797 | 1,873.7 |
| Moscow township..... | 36.04 | 538 | 14.9 | Edina city..... | 15.45 | 47,941 | 3,103.0 |
| Myrtle city..... | 0.11 | 48 | 453.2 | Excelsior city..... | 0.63 | 2,188 | 3,491.2 |
| Newry township..... | 36.09 | 450 | 12.5 | Fort Snelling UT..... | 7.28 | 149 | 20.5 |
| Nunda township..... | 33.01 | 321 | 9.7 | Golden Valley city..... | 10.19 | 20,371 | 1,998.2 |
| Oakland township..... | 36.04 | 396 | 11.0 | Greenfield city..... | 20.40 | 2,777 | 136.1 |
| Pickrel Lake township..... | 34.88 | 673 | 19.3 | Greenwood city..... | 0.36 | 688 | 1,925.4 |
| Riceland township..... | 35.96 | 434 | 12.1 | Hanover city (part)..... | 2.06 | 609 | 295.3 |
| Shell Rock township..... | 34.61 | 427 | 12.3 | Hassan township..... | 17.44 | 2,600 | 149.1 |
| Twin Lakes city..... | 0.49 | 151 | 308.1 | Hopkins city..... | 4.08 | 17,591 | 4,309.9 |
| Goodhue County..... | 756.84 | 46,183 | 61.0 | Independence city..... | 32.37 | 3,504 | 108.3 |
| Bellechester city (part)..... | 0.25 | 133 | 528.7 | Long Lake city..... | 0.83 | 1,768 | 2,119.8 |
| Belle Creek township..... | 35.52 | 501 | 14.1 | Loretto city..... | 0.29 | 650 | 2,246.9 |
| Belvidere township..... | 35.53 | 462 | 13.0 | Maple Grove city..... | 32.63 | 61,567 | 1,886.6 |
| Cannon Falls city..... | 4.35 | 4,083 | 937.7 | Maple Plain city..... | 1.11 | 1,768 | 1,587.7 |
| Cannon Falls township..... | 33.31 | 1,070 | 32.1 | Medicine Lake city..... | 0.18 | 371 | 2,117.8 |
| Cherry Grove township..... | 38.31 | 397 | 10.4 | Medina city..... | 25.45 | 4,892 | 192.2 |
| Dennison city (part)..... | 1.23 | 199 | 161.7 | Minneapolis city..... | 53.97 | 382,578 | 7,088.3 |
| Featherstone township..... | 35.81 | 782 | 21.8 | Minnetonka city..... | 26.93 | 49,734 | 1,847.0 |
| Florence township..... | 34.84 | 1,581 | 45.4 | Minnetonka Beach city..... | 0.47 | 539 | 1,158.6 |
| Frontenac CDP..... | 1.84 | 282 | 152.9 | Minnetrista city..... | 25.82 | 6,384 | 247.3 |
| Goodhue city..... | 0.94 | 1,176 | 1,246.3 | Mound city..... | 2.85 | 9,052 | 3,171.1 |
| Goodhue township..... | 34.94 | 525 | 15.0 | New Hope city..... | 5.04 | 20,339 | 4,038.8 |
| Hay Creek township..... | 34.39 | 882 | 25.6 | Orono city..... | 15.98 | 7,437 | 465.3 |
| Holden township..... | 36.05 | 454 | 12.6 | Osseo city..... | 0.75 | 2,430 | 3,249.8 |
| Kenyon city..... | 2.33 | 1,815 | 777.3 | Plymouth city..... | 32.68 | 70,576 | 2,159.5 |
| Kenyon township..... | 33.67 | 393 | 11.7 | Richfield city..... | 6.87 | 35,228 | 5,131.5 |
| Lake City city (part)..... | 0.81 | 747 | 924.0 | Robbinsdale city..... | 2.79 | 13,953 | 4,999.8 |
| Leon township..... | 37.66 | 885 | 23.5 | Rockford city (part)..... | 0.32 | 426 | 1,329.6 |
| Minneola township..... | 33.05 | 629 | 19.0 | Rogers city..... | 8.05 | 8,597 | 1,067.5 |
| Pine Island city (part)..... | 3.23 | 2,560 | 791.4 | St. Anthony city (part)..... | 1.70 | 5,156 | 3,032.9 |
| Pine Island township..... | 32.26 | 551 | 17.1 | St. Bonifacius city..... | 1.06 | 2,283 | 2,157.7 |
| Red Wing city..... | 34.60 | 16,459 | 475.7 | St. Louis Park city..... | 10.64 | 45,250 | 4,254.3 |
| Roscoe township..... | 35.69 | 732 | 20.5 | Shorewood city..... | 5.34 | 7,307 | 1,368.0 |
| Stanton township..... | 22.89 | 1,130 | 49.4 | Spring Park city..... | 0.36 | 1,669 | 4,679.5 |
| Vasa township..... | 40.99 | 910 | 22.2 | Tonka Bay city..... | 0.93 | 1,475 | 1,592.8 |
| Wacouta township..... | 4.07 | 386 | 94.8 | Wayzata city..... | 3.08 | 3,688 | 1,197.8 |
| Wanamingo city..... | 1.40 | 1,086 | 773.6 | Woodland city..... | 0.58 | 437 | 754.6 |
| Wanamingo township..... | 37.61 | 456 | 12.1 | Houston County..... | 552.06 | 19,027 | 34.5 |
| Warsaw township..... | 34.50 | 607 | 17.6 | Black Hammer township..... | 35.63 | 245 | 6.9 |
| Welch township..... | 39.07 | 754 | 19.3 | Brownsville city..... | 1.75 | 466 | 266.3 |
| Zumbrota city..... | 2.67 | 3,252 | 1,218.8 | Brownsville township..... | 28.21 | 445 | 15.8 |
| Zumbrota township..... | 34.82 | 586 | 16.8 | Caledonia city..... | 2.84 | 2,868 | 1,009.5 |
| | | | | Caledonia township..... | 33.77 | 641 | 19.0 |
| | | | | Crooked Creek township..... | 31.24 | 285 | 9.1 |

Table 15.

Land Area and Population Density: 2010—Con.

[For information on confidentiality protection, nonsampling error, and definitions, see Selected Appendixes at <www.census.gov/prod/cen2010/cph-1-a.pdf>]

| State County County Subdivision Place | Land area in square miles | Total population | | State County County Subdivision Place | Land area in square miles | Total population | |
|--|---------------------------------|------------------|----------------------------------|--|---------------------------------|------------------|----------------------------------|
| | | Number | Average per square mile | | | Number | Average per square mile |
| Houston County—Con. | | | | Itasca County—Con. | | | |
| Eitzen city..... | 0.58 | 243 | 420.3 | Bigfork city..... | 1.77 | 446 | 251.4 |
| Hokah city..... | 0.73 | 580 | 798.2 | Bigfork township..... | 49.53 | 321 | 6.5 |
| Hokah township..... | 22.77 | 497 | 21.8 | Blackberry township..... | 35.42 | 880 | 24.8 |
| Houston city..... | 0.93 | 979 | 1,057.1 | Bovey city..... | 2.29 | 804 | 351.6 |
| Houston township..... | 33.23 | 396 | 11.9 | Bowstring township..... | 26.54 | 230 | 8.7 |
| Jefferson township..... | 29.25 | 129 | 4.4 | Bowstring Lake UT..... | 214.65 | 1,166 | 5.4 |
| La Crescent city (part)..... | 2.79 | 4,830 | 1,728.4 | Ball Club CDP..... | 2.76 | 342 | 123.7 |
| La Crescent township..... | 20.54 | 1,446 | 70.4 | Inger CDP..... | 1.88 | 212 | 113.0 |
| Mayville township..... | 30.51 | 409 | 13.4 | Carpenter township..... | 100.82 | 179 | 1.8 |
| Money Creek township..... | 35.56 | 597 | 16.8 | Cohasset city..... | 26.80 | 2,698 | 100.7 |
| Mound Prairie township..... | 36.26 | 606 | 16.7 | Coleraine city..... | 16.13 | 1,970 | 122.2 |
| Sheldon township..... | 29.70 | 266 | 9.0 | Deer Lake UT..... | 183.30 | 3,495 | 19.1 |
| Spring Grove city..... | 0.95 | 1,330 | 1,393.4 | Deer River city..... | 1.29 | 930 | 720.4 |
| Spring Grove township..... | 34.88 | 402 | 11.5 | Deer River township..... | 33.14 | 704 | 21.2 |
| Union township..... | 26.20 | 370 | 14.1 | Effie city..... | 3.64 | 123 | 33.8 |
| Wilmington township..... | 35.88 | 434 | 12.1 | Effie UT..... | 79.56 | 203 | 2.6 |
| Winnepago township..... | 35.14 | 240 | 6.8 | Feeley township..... | 31.52 | 306 | 9.7 |
| Yucatan township..... | 42.72 | 323 | 7.6 | Good Hope township..... | 30.80 | 99 | 3.2 |
| Hubbard County..... | 925.67 | 20,428 | 22.1 | Goodland township..... | 69.33 | 466 | 6.7 |
| Akeley city..... | 1.47 | 432 | 293.7 | Grand Rapids city..... | 22.56 | 10,869 | 481.8 |
| Akeley township..... | 31.30 | 551 | 17.6 | Grattan township..... | 34.67 | 44 | 1.3 |
| Arago township..... | 30.86 | 607 | 19.7 | Greenway township..... | 33.56 | 1,939 | 57.8 |
| Badoura township..... | 35.46 | 128 | 3.6 | Calumet city..... | 1.57 | 367 | 234.2 |
| Clay township..... | 33.71 | 69 | 2.0 | Marble city..... | 4.35 | 701 | 161.2 |
| Clover township..... | 33.99 | 154 | 4.5 | Nashwauk city (part)..... | 2.44 | 0 | 0.0 |
| Crow Wing Lake township..... | 29.70 | 332 | 11.2 | Harris township..... | 32.00 | 3,253 | 101.7 |
| Farden township..... | 33.69 | 1,137 | 33.7 | Iron Range township..... | 27.24 | 649 | 23.8 |
| Fern township..... | 35.42 | 270 | 7.6 | Taconite city..... | 19.91 | 360 | 18.1 |
| Guthrie township..... | 34.91 | 555 | 15.9 | Keewatin city..... | 2.46 | 1,068 | 434.5 |
| Hart Lake township..... | 33.86 | 509 | 15.0 | Kinghurst township..... | 33.50 | 106 | 3.2 |
| Helga township..... | 33.25 | 1,401 | 42.1 | Lake Jessie township..... | 33.42 | 303 | 9.1 |
| Hendrickson township..... | 35.06 | 314 | 9.0 | La Prairie city..... | 1.64 | 665 | 406.3 |
| Henrietta township..... | 31.54 | 1,642 | 52.1 | Lawrence township..... | 33.76 | 438 | 13.0 |
| Hubbard township..... | 33.17 | 784 | 23.6 | Liberty township..... | 70.88 | 62 | 0.9 |
| Lake Alice township..... | 33.86 | 93 | 2.7 | Little Sand Lake UT..... | 34.81 | 349 | 10.0 |
| Lake Emma township..... | 28.13 | 985 | 35.0 | Lone Pine township..... | 32.85 | 410 | 12.5 |
| Lake George township..... | 33.81 | 378 | 11.2 | Nashwauk city (part)..... | 0.03 | 0 | 0.0 |
| Lake George CDP..... | 4.48 | 230 | 51.3 | Marcell township..... | 47.95 | 467 | 9.7 |
| Lake Hattie township..... | 33.44 | 202 | 6.0 | Max township..... | 29.24 | 142 | 4.9 |
| Lakeport township..... | 29.57 | 845 | 28.6 | Moose Park township..... | 36.47 | 68 | 1.9 |
| Laporte city..... | 0.70 | 111 | 157.6 | Morse township..... | 36.19 | 615 | 17.0 |
| Mantrap township..... | 31.15 | 519 | 16.7 | Nashwauk township..... | 65.86 | 1,681 | 25.5 |
| Nevis city..... | 0.93 | 390 | 419.6 | Nashwauk city (part)..... | 12.10 | 983 | 81.2 |
| Nevis township..... | 28.29 | 1,009 | 35.7 | Nore township..... | 36.34 | 57 | 1.6 |
| Park Rapids city..... | 6.59 | 3,709 | 563.2 | Northeast Itasca UT..... | 398.84 | 1,179 | 3.0 |
| Rockwood township..... | 33.30 | 430 | 12.9 | Oteneagen township..... | 36.31 | 310 | 8.5 |
| Schoolcraft township..... | 34.51 | 103 | 3.0 | Pomroy township..... | 36.79 | 39 | 1.1 |
| Steamboat River township..... | 34.49 | 126 | 3.7 | Sago township..... | 33.81 | 176 | 5.2 |
| Straight River township..... | 34.33 | 726 | 21.1 | Sand Lake township..... | 29.54 | 146 | 4.9 |
| Thorpe township..... | 34.83 | 49 | 1.4 | Spang township..... | 52.26 | 264 | 5.1 |
| Todd township..... | 25.87 | 1,393 | 53.8 | Splitthand township..... | 32.75 | 250 | 7.6 |
| White Oak township..... | 34.47 | 475 | 13.8 | Squaw Lake city..... | 0.80 | 107 | 133.6 |
| Isanti County..... | 435.79 | 37,816 | 86.8 | Stokes township..... | 52.47 | 230 | 4.4 |
| Athens township..... | 30.82 | 2,177 | 70.6 | Third River township..... | 35.11 | 50 | 1.4 |
| Bradford township..... | 34.13 | 3,380 | 99.0 | Trout Lake township..... | 30.37 | 1,087 | 35.8 |
| Braham city (part)..... | 1.52 | 1,793 | 1,179.2 | Wabana township..... | 29.03 | 537 | 18.5 |
| Cambridge city..... | 7.46 | 8,111 | 1,087.4 | Warba city..... | 3.21 | 181 | 56.4 |
| Cambridge township..... | 29.24 | 2,379 | 81.4 | Wawina township..... | 36.53 | 77 | 2.1 |
| Dalbo township..... | 35.36 | 743 | 21.0 | Wildwood township..... | 30.63 | 193 | 6.3 |
| Isanti city..... | 4.81 | 5,251 | 1,092.1 | Wirt township..... | 34.15 | 106 | 3.1 |
| Isanti township..... | 27.31 | 2,313 | 84.7 | Zemple city..... | 0.80 | 93 | 116.4 |
| Maple Ridge township..... | 34.97 | 761 | 21.8 | Jackson County..... | 702.98 | 10,266 | 14.6 |
| North Branch township..... | 34.51 | 1,779 | 51.5 | Alba township..... | 35.25 | 170 | 4.8 |
| Oxford township..... | 22.52 | 888 | 39.4 | Alpha city..... | 0.17 | 116 | 675.2 |
| St. Francis city (part)..... | 0.29 | 0 | 0.0 | Belmont township..... | 35.99 | 218 | 6.1 |
| Spencer Brook township..... | 33.71 | 1,589 | 47.1 | Christiania township..... | 35.62 | 249 | 7.0 |
| Springvale township..... | 34.37 | 1,447 | 42.1 | Fish Lake CDP..... | 0.91 | 51 | 55.8 |
| Stanchfield township..... | 33.32 | 1,209 | 36.3 | Delafield township..... | 34.71 | 226 | 6.5 |
| Stanchfield CDP..... | 0.53 | 118 | 222.1 | Des Moines township..... | 31.14 | 232 | 7.5 |
| Stanford township..... | 38.36 | 2,267 | 59.1 | Enterprise township..... | 35.93 | 187 | 5.2 |
| Wyandett township..... | 33.09 | 1,729 | 52.3 | Ewington township..... | 35.73 | 244 | 6.8 |
| Itasca County..... | 2,667.72 | 45,058 | 16.9 | Heron Lake city..... | 1.28 | 698 | 545.9 |
| Alvwood township..... | 34.97 | 42 | 1.2 | Heron Lake township..... | 38.67 | 333 | 8.6 |
| Arbo township..... | 33.61 | 867 | 25.8 | Hunter township..... | 35.71 | 224 | 6.3 |
| Ardenhurst township..... | 29.46 | 164 | 5.6 | Jackson city..... | 4.58 | 3,299 | 719.8 |
| Balsam township..... | 72.49 | 550 | 7.6 | Kimball township..... | 35.88 | 129 | 3.6 |
| Bearville township..... | 71.88 | 205 | 2.9 | La Crosse township..... | 34.90 | 156 | 4.5 |
| | | | | Lakefield city..... | 1.28 | 1,694 | 1,322.3 |
| | | | | Middletown township..... | 35.66 | 227 | 6.4 |

Table 15.

Land Area and Population Density: 2010—Con.

[For information on confidentiality protection, nonsampling error, and definitions, see Selected Appendixes at <www.census.gov/prod/cen2010/cph-1-a.pdf>]

| State County County Subdivision Place | Land area in square miles | Total population | | State County County Subdivision Place | Land area in square miles | Total population | |
|--|---------------------------------|------------------|----------------------------------|--|---------------------------------|------------------|----------------------------------|
| | | Number | Average per square mile | | | Number | Average per square mile |
| Jackson County—Con. | | | | Kittson County—Con. | | | |
| Minnesota township..... | 33.57 | 259 | 7.7 | Hallock city..... | 2.04 | 981 | 482.0 |
| Okabena city..... | 0.21 | 188 | 914.3 | Hallock township..... | 33.88 | 104 | 3.1 |
| Petersburg township..... | 36.11 | 232 | 6.4 | Halma city..... | 0.90 | 61 | 67.6 |
| Rost township..... | 36.10 | 211 | 5.8 | Hampden township..... | 35.86 | 38 | 1.1 |
| Round Lake township..... | 33.91 | 166 | 4.9 | Hazelton township..... | 35.77 | 104 | 2.9 |
| Sioux Valley township..... | 35.94 | 192 | 5.3 | Hill township..... | 32.08 | 15 | 0.5 |
| Weimer township..... | 31.12 | 142 | 4.6 | Humboldt city..... | 0.11 | 45 | 418.6 |
| West Heron Lake township..... | 27.26 | 181 | 6.6 | Jupiter township..... | 35.66 | 111 | 3.1 |
| Wildier city..... | 0.80 | 60 | 75.1 | Karlstad city..... | 1.53 | 760 | 497.7 |
| Wisconsin township..... | 35.47 | 233 | 6.6 | Kennedy city..... | 0.42 | 193 | 459.9 |
| | | | | Klondike UT..... | 35.99 | 0 | 0.0 |
| Kanabec County..... | 521.59 | 16,239 | 31.1 | Lake Bronson city..... | 0.58 | 229 | 394.2 |
| Ann Lake township..... | 31.48 | 447 | 14.2 | Lancaster city..... | 2.30 | 340 | 147.6 |
| Arthur township..... | 29.03 | 1,843 | 63.5 | McKinley UT..... | 45.80 | 38 | 0.8 |
| Braham city (part)..... | 0.09 | 0 | 0.0 | North Red River UT..... | 23.45 | 0 | 0.0 |
| Brunswick township..... | 34.62 | 1,333 | 38.5 | Norway township..... | 34.84 | 91 | 2.6 |
| Comfort township..... | 35.45 | 1,078 | 30.4 | Peatland UT..... | 36.33 | 9 | 0.2 |
| Ford township..... | 35.83 | 195 | 5.4 | Pelan township..... | 35.55 | 45 | 1.3 |
| Grass Lake township..... | 34.10 | 1,038 | 30.4 | Percy township..... | 34.78 | 31 | 0.9 |
| Grasston city..... | 0.91 | 158 | 174.3 | Poppleton township..... | 34.94 | 120 | 3.4 |
| Hay Brook township..... | 36.12 | 246 | 6.8 | Richardsville township..... | 45.05 | 102 | 2.3 |
| Hillman township..... | 36.58 | 444 | 12.1 | St. Joseph township..... | 44.95 | 56 | 1.2 |
| Kanabec township..... | 35.89 | 943 | 26.3 | St. Vincent city..... | 1.08 | 64 | 59.0 |
| Knife Lake township..... | 30.37 | 1,156 | 38.1 | St. Vincent township..... | 54.18 | 58 | 1.1 |
| Kroschel township..... | 34.58 | 216 | 6.2 | Skane township..... | 35.34 | 46 | 1.3 |
| Mora city..... | 5.00 | 3,571 | 713.8 | South Red River township..... | 17.84 | 19 | 1.1 |
| Ogilvie city..... | 0.93 | 369 | 395.1 | Spring Brook township..... | 35.90 | 52 | 1.4 |
| Peace township..... | 36.02 | 939 | 26.1 | Svea township..... | 35.79 | 49 | 1.4 |
| Pomroy township..... | 37.30 | 425 | 11.4 | Tegner township..... | 35.70 | 48 | 1.3 |
| Quamba city..... | 0.72 | 123 | 171.0 | Teien township..... | 28.87 | 73 | 2.5 |
| South Fork township..... | 36.29 | 789 | 21.7 | Thompson township..... | 35.79 | 152 | 4.2 |
| Whited township..... | 30.27 | 926 | 30.6 | | | | |
| Kandiyohi County..... | 796.78 | 42,239 | 53.0 | Koochiching County..... | 3,104.07 | 13,311 | 4.3 |
| Arctander township..... | 34.54 | 381 | 11.0 | Big Falls city..... | 6.06 | 236 | 39.0 |
| Atwater city..... | 1.03 | 1,133 | 1,094.9 | East Koochiching UT..... | 385.73 | 355 | 0.9 |
| Blomkest city..... | 1.03 | 157 | 152.0 | International Falls city..... | 6.42 | 6,424 | 1,001.3 |
| Burbank township..... | 33.00 | 566 | 17.2 | Littlefork city..... | 1.19 | 647 | 545.1 |
| Colfax township..... | 32.76 | 547 | 16.7 | Mizpah city..... | 3.03 | 56 | 18.5 |
| Dovre township..... | 27.07 | 2,119 | 78.3 | Nett Lake UT..... | 131.29 | 101 | 0.8 |
| East Lake Lillian township..... | 33.58 | 199 | 5.9 | Nett Lake CDP (part)..... | 0.19 | 70 | 372.2 |
| Edwards township..... | 35.10 | 242 | 6.9 | Northome city..... | 1.51 | 200 | 132.4 |
| Fahlan township..... | 29.48 | 335 | 11.4 | Northome UT..... | 296.04 | 447 | 1.5 |
| Gennessee township..... | 32.33 | 413 | 12.8 | Northwest Koochiching UT..... | 1,076.71 | 463 | 0.4 |
| Green Lake township..... | 30.44 | 1,582 | 52.0 | Rainy Lake UT..... | 351.70 | 4,048 | 11.5 |
| Harrison township..... | 31.77 | 576 | 18.1 | Ranier city..... | 0.14 | 145 | 1,009.2 |
| Holland township..... | 35.36 | 338 | 9.6 | South Koochiching UT..... | 844.24 | 189 | 0.2 |
| Irving township..... | 32.98 | 906 | 27.5 | | | | |
| Kandiyohi city..... | 0.34 | 491 | 1,462.1 | Lac qui Parle County..... | 765.02 | 7,259 | 9.5 |
| Kandiyohi township..... | 33.44 | 636 | 19.0 | Agassiz township..... | 34.50 | 103 | 3.0 |
| Lake Andrew township..... | 29.34 | 982 | 33.5 | Arena township..... | 36.69 | 122 | 3.3 |
| Lake Elizabeth township..... | 34.51 | 233 | 6.8 | Augusta township..... | 28.53 | 110 | 3.9 |
| Lake Lillian city..... | 0.46 | 238 | 518.3 | Baxter township..... | 35.89 | 200 | 5.6 |
| Lake Lillian township..... | 35.62 | 190 | 5.3 | Bellingham city..... | 0.40 | 168 | 420.4 |
| Mamre township..... | 33.98 | 385 | 11.3 | Boyd city..... | 0.52 | 175 | 337.9 |
| New London city..... | 1.19 | 1,251 | 1,052.2 | Camp Release township..... | 29.36 | 315 | 10.7 |
| New London township..... | 24.91 | 2,943 | 118.2 | Cerro Gordo township..... | 35.94 | 197 | 5.5 |
| Norway Lake township..... | 32.49 | 274 | 8.4 | Dawson city..... | 1.47 | 1,540 | 1,044.3 |
| Pennoch city..... | 1.06 | 508 | 481.1 | Freeland township..... | 36.42 | 102 | 2.8 |
| Prinsburg city..... | 1.00 | 497 | 496.2 | Garfield township..... | 37.21 | 145 | 3.9 |
| Raymond city..... | 0.88 | 764 | 868.9 | Hamlin township..... | 35.87 | 165 | 4.6 |
| Regal city..... | 0.50 | 34 | 67.7 | Hantho township..... | 30.24 | 105 | 3.5 |
| Roseland township..... | 35.22 | 371 | 10.5 | Lac qui Parle township..... | 28.67 | 178 | 6.2 |
| Roseville township..... | 34.97 | 622 | 17.8 | Lake Shore township..... | 51.62 | 191 | 3.7 |
| St. Johns township..... | 33.47 | 411 | 12.3 | Louisburg city..... | 0.30 | 47 | 154.6 |
| Spicer city..... | 1.14 | 1,167 | 1,026.4 | Madison city..... | 1.05 | 1,551 | 1,474.7 |
| Sunburg city..... | 0.47 | 100 | 211.3 | Madison township..... | 34.77 | 216 | 6.2 |
| Whitefield township..... | 35.38 | 525 | 14.8 | Manfred township..... | 33.17 | 99 | 3.0 |
| Willmar city..... | 14.15 | 19,610 | 1,385.6 | Manietta city..... | 0.38 | 162 | 424.2 |
| Willmar township..... | 21.78 | 513 | 23.5 | Maxwell township..... | 36.32 | 179 | 4.9 |
| | | | | Mehurin township..... | 28.69 | 77 | 2.7 |
| | | | | Nassau city..... | 0.16 | 72 | 450.5 |
| Kittson County..... | 1,098.80 | 4,552 | 4.1 | Perry township..... | 36.81 | 101 | 2.7 |
| Arveson township..... | 34.20 | 96 | 2.8 | Providence township..... | 36.04 | 169 | 4.7 |
| Cannon township..... | 35.72 | 20 | 0.6 | Riverside township..... | 34.57 | 310 | 9.0 |
| Caribou township..... | 44.08 | 48 | 1.1 | Ten Mile Lake township..... | 35.23 | 153 | 4.3 |
| Clow township..... | 45.43 | 46 | 1.0 | Walter township..... | 28.99 | 148 | 5.1 |
| Davis township..... | 35.27 | 30 | 0.9 | Yellow Bank township..... | 35.21 | 159 | 4.5 |
| Deerwood township..... | 35.52 | 153 | 4.3 | | | | |
| Donaldson city..... | 0.83 | 42 | 50.8 | | | | |
| Granville township..... | 34.45 | 83 | 2.4 | | | | |

Table 15.

Land Area and Population Density: 2010—Con.

[For information on confidentiality protection, nonsampling error, and definitions, see Selected Appendixes at <www.census.gov/prod/cen2010/cph-1-a.pdf>]

| State County County Subdivision Place | Land area in square miles | Total population | | State County County Subdivision Place | Land area in square miles | Total population | |
|--|---------------------------------|------------------|----------------------------------|--|---------------------------------|------------------|----------------------------------|
| | | Number | Average per square mile | | | Number | Average per square mile |
| Lake County..... | 2,109.29 | 10,866 | 5.2 | Lincoln County—Con. | | | |
| Beaver Bay city..... | 0.73 | 181 | 246.4 | Lake Benton city..... | 3.78 | 683 | 180.7 |
| Beaver Bay township..... | 138.29 | 473 | 3.4 | Lake Benton township..... | 33.21 | 241 | 7.3 |
| Finland CDP (part)..... | 1.25 | 40 | 31.9 | Lake Stay township..... | 34.99 | 156 | 4.5 |
| Crystal Bay township..... | 204.83 | 472 | 2.3 | Limestone township..... | 34.40 | 136 | 4.0 |
| Finland CDP (part)..... | 4.15 | 155 | 37.4 | Marble township..... | 36.45 | 161 | 4.4 |
| Fall Lake township..... | 462.62 | 549 | 1.2 | Marshfield township..... | 34.79 | 242 | 7.0 |
| Lake No. 1 UT..... | 177.51 | 154 | 0.9 | Royal township..... | 33.01 | 189 | 5.7 |
| Lake No. 2 UT..... | 268.84 | 2,094 | 7.8 | Shaokatan township..... | 36.65 | 178 | 4.9 |
| Silver Bay city..... | 7.89 | 1,887 | 239.1 | Tyler city..... | 1.97 | 1,143 | 581.0 |
| Silver Creek township..... | 294.71 | 1,138 | 3.9 | Verdi township..... | 38.52 | 206 | 5.3 |
| Stony River township..... | 550.56 | 173 | 0.3 | | | | |
| Two Harbors city..... | 3.30 | 3,745 | 1,134.2 | Lyon County..... | 714.56 | 25,857 | 36.2 |
| Lake of the Woods County..... | 1,297.87 | 4,045 | 3.1 | Amiret township..... | 36.26 | 245 | 6.8 |
| Angle township..... | 124.97 | 119 | 1.0 | Balaton city..... | 1.45 | 643 | 442.3 |
| Angle Inlet CDP..... | 1.74 | 60 | 34.6 | Clifton township..... | 36.11 | 249 | 6.9 |
| Baudette city..... | 4.25 | 1,106 | 260.5 | Coon Creek township..... | 35.91 | 244 | 6.8 |
| Baudette township..... | 9.72 | 345 | 35.5 | Cottonwood city..... | 1.04 | 1,212 | 1,164.4 |
| Boone township..... | 35.70 | 36 | 1.0 | Custer township..... | 35.56 | 203 | 5.7 |
| Chilgren township..... | 35.92 | 182 | 5.1 | Eidsvold township..... | 33.58 | 236 | 7.0 |
| Forest Area township..... | 502.45 | 5 | 0.0 | Fairview township..... | 32.82 | 394 | 12.0 |
| Gudrid township..... | 28.40 | 219 | 7.7 | Florence city..... | 0.27 | 39 | 142.1 |
| Kiel township..... | 35.96 | 1 | 0.0 | Garvin city..... | 0.27 | 135 | 507.3 |
| Lakewood township..... | 30.82 | 85 | 2.8 | Ghent city..... | 0.34 | 370 | 1,086.8 |
| McDougald township..... | 35.25 | 225 | 6.4 | Grandview township..... | 35.10 | 288 | 8.2 |
| Myhre township..... | 35.77 | 180 | 5.0 | Island Lake township..... | 35.71 | 175 | 4.9 |
| Potamo township..... | 35.05 | 107 | 3.1 | Lake Marshall township..... | 28.25 | 568 | 20.1 |
| Prosper township..... | 12.54 | 164 | 13.1 | Lucas township..... | 33.70 | 246 | 7.3 |
| Rapid River township..... | 36.32 | 12 | 0.3 | Lynd city..... | 1.17 | 448 | 381.7 |
| Roosevelt city (part)..... | 0.04 | 7 | 156.2 | Lynd township..... | 35.11 | 423 | 12.0 |
| Rulien township..... | 36.41 | 0 | 0.0 | Lyons township..... | 35.16 | 199 | 5.7 |
| Spooner township..... | 32.50 | 190 | 5.8 | Marshall city..... | 10.07 | 13,680 | 1,358.1 |
| Swiftwater township..... | 35.21 | 60 | 1.7 | Minneota city..... | 1.43 | 1,392 | 973.3 |
| Township 157-30..... | 36.02 | 1 | 0.0 | Monroe township..... | 33.92 | 202 | 6.0 |
| Township 158-30..... | 35.50 | 36 | 1.0 | Nordland township..... | 35.17 | 213 | 6.1 |
| Victory township..... | 35.70 | 7 | 0.2 | Rock Lake township..... | 33.02 | 265 | 8.0 |
| Wabanica township..... | 35.84 | 237 | 6.6 | Russell city..... | 0.91 | 338 | 373.3 |
| Walhalla township..... | 34.81 | 131 | 3.8 | Shelburne township..... | 34.81 | 178 | 5.1 |
| Wheeler township..... | 19.02 | 281 | 14.8 | Sodus township..... | 36.34 | 283 | 7.8 |
| Williams city..... | 0.97 | 191 | 196.1 | Stanley township..... | 35.19 | 238 | 6.8 |
| Zippel township..... | 32.70 | 118 | 3.6 | Taunton city..... | 1.01 | 139 | 137.6 |
| | | | | Tracy city..... | 2.18 | 2,163 | 991.5 |
| | | | | Vallers township..... | 36.45 | 214 | 5.9 |
| | | | | Westerheim township..... | 36.26 | 235 | 6.5 |
| Le Sueur County..... | 448.76 | 27,703 | 61.7 | | | | |
| Cleveland city..... | 0.60 | 719 | 1,195.8 | McLeod County..... | 491.47 | 36,651 | 74.6 |
| Cleveland township..... | 33.44 | 658 | 19.7 | Acoma township..... | 31.49 | 1,149 | 36.5 |
| Cordova township..... | 34.86 | 471 | 13.5 | Bergen township..... | 35.10 | 1,006 | 28.7 |
| Derrynane township..... | 35.71 | 508 | 14.2 | Biscay city..... | 0.08 | 113 | 1,401.2 |
| Elysian city (part)..... | 1.16 | 650 | 559.9 | Brownston city..... | 0.38 | 762 | 1,983.3 |
| Elysian township..... | 30.10 | 1,046 | 34.7 | Collins township..... | 34.27 | 473 | 13.8 |
| Heidelberg city..... | 0.53 | 122 | 228.3 | Glencoe city..... | 3.22 | 5,631 | 1,749.3 |
| Kasota city..... | 1.00 | 675 | 671.8 | Glencoe township..... | 33.26 | 495 | 14.9 |
| Kasota township..... | 37.62 | 1,581 | 42.0 | Hale township..... | 34.22 | 942 | 27.5 |
| Kilkenny city..... | 0.14 | 134 | 984.3 | Hassan Valley township..... | 33.31 | 693 | 20.8 |
| Kilkenny township..... | 33.84 | 404 | 11.9 | Helen township..... | 35.08 | 863 | 24.6 |
| Lanesburgh township..... | 32.21 | 2,035 | 63.2 | Hutchinson city..... | 8.60 | 14,178 | 1,648.0 |
| Le Center city..... | 1.51 | 2,499 | 1,655.7 | Hutchinson township..... | 32.23 | 1,220 | 37.9 |
| Le Sueur city (part)..... | 4.74 | 4,048 | 854.0 | Lester Prairie city..... | 0.86 | 1,730 | 2,011.2 |
| Lexington township..... | 34.11 | 707 | 20.7 | Lynn township..... | 31.77 | 550 | 17.3 |
| Mankato city (part)..... | 0.03 | 4 | 150.1 | Penn township..... | 34.66 | 315 | 9.1 |
| Montgomery city..... | 2.62 | 2,956 | 1,128.5 | Plato city..... | 0.35 | 320 | 924.8 |
| Montgomery township..... | 32.90 | 665 | 20.2 | Rich Valley township..... | 36.07 | 694 | 19.2 |
| New Prague city (part)..... | 1.55 | 3,041 | 1,967.8 | Round Grove township..... | 35.44 | 251 | 7.1 |
| Ottawa township..... | 14.71 | 283 | 19.2 | Silver Lake city..... | 0.38 | 837 | 2,219.2 |
| Sharon township..... | 35.39 | 636 | 18.0 | Stewart city..... | 0.80 | 571 | 709.7 |
| Tyrone township..... | 35.51 | 562 | 15.8 | Sumter township..... | 35.00 | 535 | 15.3 |
| Washington township..... | 12.23 | 715 | 58.4 | Winsted city..... | 1.91 | 2,355 | 1,234.4 |
| Waterville city..... | 1.70 | 1,868 | 1,101.0 | Winsted township..... | 32.99 | 968 | 29.3 |
| Waterville township..... | 30.53 | 716 | 23.4 | | | | |
| Lincoln County..... | 536.76 | 5,896 | 11.0 | Mahnomen County..... | 557.88 | 5,413 | 9.7 |
| Alta Vista township..... | 36.39 | 175 | 4.8 | Beaulieu township..... | 33.70 | 108 | 3.2 |
| Arco city..... | 0.64 | 75 | 117.2 | Beaulieu CDP (part)..... | 1.88 | 28 | 14.9 |
| Ash Lake township..... | 35.99 | 151 | 4.2 | Bejou city..... | 0.40 | 89 | 220.1 |
| Diamond Lake township..... | 32.18 | 207 | 6.4 | Bejou township..... | 37.25 | 79 | 2.1 |
| Drammen township..... | 38.62 | 118 | 3.1 | Chief township..... | 34.77 | 96 | 2.8 |
| Hansonville township..... | 33.45 | 90 | 2.7 | Beaulieu CDP (part)..... | 1.98 | 20 | 10.1 |
| Hendricks city..... | 0.96 | 713 | 745.0 | Clover township..... | 34.87 | 121 | 3.5 |
| Hendricks township..... | 35.09 | 201 | 5.7 | Gregory township..... | 35.16 | 74 | 2.1 |
| Hope township..... | 34.79 | 272 | 7.8 | Heier township..... | 33.75 | 143 | 4.2 |
| Ivanhoe city..... | 0.88 | 559 | 634.6 | Island Lake township..... | 34.42 | 233 | 6.8 |

Table 15.

Land Area and Population Density: 2010—Con.

[For information on confidentiality protection, nonsampling error, and definitions, see Selected Appendixes at <www.census.gov/prod/cen2010/cph-1-a.pdf>]

| State County County Subdivision Place | Land area in square miles | Total population | | State County County Subdivision Place | Land area in square miles | Total population | |
|--|---------------------------------|------------------|----------------------------------|--|---------------------------------|------------------|----------------------------------|
| | | Number | Average per square mile | | | Number | Average per square mile |
| Mahnomen County—Con. | | | | Marshall County—Con. | | | |
| Island Lake township—Con. | | | | West Valley township..... | 36.35 | 132 | 3.6 |
| Pine Bend CDP..... | 1.26 | 28 | 22.3 | Whiteford township..... | 35.23 | 44 | 1.2 |
| La Garde township..... | 33.66 | 162 | 4.8 | Wright township..... | 36.01 | 116 | 3.2 |
| Midway CDP..... | 1.84 | 26 | 14.1 | | | | |
| The Ranch CDP..... | 0.31 | 9 | 29.1 | Martin County..... | 712.35 | 20,840 | 29.3 |
| Lake Grove township..... | 35.15 | 189 | 5.4 | Cedar township..... | 34.71 | 223 | 6.4 |
| Little Elbow township..... | 31.32 | 259 | 8.3 | Center Creek township..... | 35.48 | 217 | 6.1 |
| Twin Lakes CDP (part)..... | 2.33 | 98 | 42.1 | Ceylon city..... | 0.65 | 369 | 565.3 |
| Mahnomen city..... | 1.06 | 1,214 | 1,149.5 | Dunnell city..... | 0.37 | 167 | 445.7 |
| Marsh Creek township..... | 37.74 | 152 | 4.0 | East Chain township..... | 35.37 | 296 | 8.4 |
| Oakland township..... | 32.57 | 295 | 9.1 | Elm Creek township..... | 35.08 | 188 | 5.4 |
| Pembina township..... | 36.32 | 707 | 19.5 | Fairmont city..... | 15.04 | 10,666 | 709.0 |
| Riverland CDP..... | 0.17 | 276 | 1,652.6 | Fairmont township..... | 20.72 | 318 | 15.3 |
| Popple Grove township..... | 37.27 | 139 | 3.7 | Fox Lake township..... | 34.12 | 256 | 7.5 |
| Rosedale township..... | 35.13 | 135 | 3.8 | Fraser township..... | 36.37 | 304 | 8.4 |
| Twin Lakes township..... | 32.82 | 818 | 24.9 | Galena township..... | 34.96 | 248 | 7.1 |
| Naytahwaush CDP..... | 2.90 | 578 | 199.0 | Granada city..... | 0.59 | 303 | 513.5 |
| Roy Lake CDP (part)..... | 0.02 | 1 | 60.8 | Jay township..... | 36.20 | 237 | 6.5 |
| Twin Lakes CDP (part)..... | 0.35 | 51 | 147.6 | Lake Belt township..... | 34.69 | 189 | 5.4 |
| West Roy Lake CDP..... | 1.61 | 74 | 45.8 | Lake Fremont township..... | 35.90 | 162 | 4.5 |
| Waubun city..... | 0.51 | 400 | 781.6 | Manyaska township..... | 33.88 | 306 | 9.0 |
| | | | | Nashville township..... | 36.42 | 195 | 5.4 |
| Marshall County..... | 1,775.07 | 9,439 | 5.3 | Northrop city..... | 0.15 | 227 | 1,534.6 |
| Agder township..... | 44.26 | 109 | 2.5 | Ormsby city (part)..... | 0.10 | 56 | 561.3 |
| Alma township..... | 36.36 | 88 | 2.4 | Pleasant Prairie township..... | 35.70 | 243 | 6.8 |
| Alvarado city..... | 0.22 | 363 | 1,677.1 | Rolling Green township..... | 34.34 | 266 | 7.7 |
| Argyle city..... | 1.00 | 639 | 641.1 | Rutland township..... | 35.64 | 437 | 12.3 |
| Augsburg township..... | 36.17 | 74 | 2.0 | Sherburn city..... | 0.91 | 1,137 | 1,244.5 |
| Big Woods township..... | 30.64 | 53 | 1.7 | Silver Lake township..... | 35.23 | 519 | 14.7 |
| Bloomer township..... | 36.47 | 89 | 2.4 | Tenhassen township..... | 33.45 | 260 | 7.8 |
| Boxville township..... | 8.35 | 39 | 4.7 | Trimont city..... | 0.74 | 747 | 1,014.5 |
| Cedar township..... | 31.99 | 86 | 2.7 | Truman city..... | 1.09 | 1,115 | 1,025.3 |
| Como township..... | 36.32 | 39 | 1.1 | Waverly township..... | 36.69 | 208 | 5.7 |
| Comstock township..... | 45.25 | 105 | 2.3 | Welcome city..... | 1.47 | 686 | 467.9 |
| Donnelly township..... | 36.11 | 19 | 0.5 | Westford township..... | 36.28 | 295 | 8.1 |
| Eagle Point township..... | 27.97 | 17 | 0.6 | | | | |
| East Park township..... | 33.75 | 23 | 0.7 | Meeker County..... | 608.18 | 23,300 | 38.3 |
| East Valley township..... | 21.95 | 43 | 2.0 | Acton township..... | 33.16 | 375 | 11.3 |
| Eckvolf township..... | 35.50 | 77 | 2.2 | Cedar Mills city..... | 0.34 | 45 | 133.1 |
| Espelle township..... | 44.62 | 39 | 0.9 | Cedar Mills township..... | 38.60 | 460 | 11.9 |
| Excel township..... | 46.81 | 300 | 6.4 | Collinwood township..... | 31.17 | 1,113 | 35.7 |
| Foldahl township..... | 36.29 | 62 | 1.7 | Cosmos city..... | 1.11 | 473 | 424.4 |
| Fork township..... | 26.65 | 10 | 0.4 | Cosmos township..... | 34.73 | 228 | 6.6 |
| Grand Plain township..... | 44.75 | 55 | 1.2 | Danielson township..... | 34.50 | 295 | 8.6 |
| Grygla city..... | 0.57 | 221 | 384.4 | Darwin city..... | 1.99 | 350 | 176.0 |
| Holt city..... | 1.01 | 88 | 87.2 | Darwin township..... | 30.54 | 681 | 22.3 |
| Holt township..... | 33.77 | 132 | 3.9 | Dassel city..... | 1.63 | 1,469 | 903.4 |
| Huntly township..... | 36.07 | 77 | 2.1 | Dassel township..... | 30.11 | 1,526 | 50.7 |
| Lincoln township..... | 35.56 | 117 | 3.3 | Eden Valley city (part)..... | 0.59 | 553 | 933.0 |
| Linsell township..... | 35.93 | 29 | 0.8 | Ellsworth township..... | 29.91 | 848 | 28.4 |
| McCrea township..... | 45.02 | 241 | 5.4 | Forest City township..... | 34.23 | 653 | 19.1 |
| Marsh Grove township..... | 35.89 | 143 | 4.0 | Forest Prairie township..... | 33.98 | 972 | 28.6 |
| Middle River city..... | 0.48 | 303 | 632.7 | Greenleaf township..... | 35.84 | 676 | 18.9 |
| Middle River township..... | 35.29 | 78 | 2.2 | Grove City city..... | 0.69 | 635 | 924.1 |
| Moose River township..... | 33.93 | 25 | 0.7 | Harvey township..... | 38.38 | 374 | 9.7 |
| Moylan township..... | 45.10 | 98 | 2.2 | Kingston city..... | 0.56 | 161 | 286.7 |
| Mud Lake UT..... | 31.58 | 0 | 0.0 | Kingston township..... | 51.50 | 1,256 | 24.4 |
| Nelson Park township..... | 36.08 | 125 | 3.5 | Litchfield city..... | 4.43 | 6,726 | 1,517.4 |
| Newfolden city..... | 0.89 | 368 | 412.1 | Litchfield township..... | 31.42 | 832 | 26.5 |
| New Folden township..... | 34.98 | 230 | 6.6 | Manannah township..... | 38.25 | 604 | 15.8 |
| New Maine township..... | 36.88 | 199 | 5.4 | Swede Grove township..... | 34.83 | 400 | 11.5 |
| New Solum township..... | 46.24 | 325 | 7.0 | Union Grove township..... | 34.98 | 633 | 18.1 |
| Oak Park township..... | 38.85 | 131 | 3.4 | Watkins city..... | 0.71 | 962 | 1,361.7 |
| Oslo city..... | 0.36 | 330 | 917.4 | | | | |
| Parker township..... | 35.95 | 35 | 1.0 | Mille Lacs County..... | 572.31 | 26,097 | 45.6 |
| Rollis township..... | 35.97 | 115 | 3.2 | Bock city..... | 0.15 | 106 | 725.0 |
| Sinnott township..... | 36.16 | 24 | 0.7 | Bogus Brook township..... | 35.83 | 1,421 | 39.7 |
| Spruce Valley township..... | 36.34 | 242 | 6.7 | Borgholm township..... | 34.85 | 1,718 | 49.3 |
| Stephen city..... | 0.81 | 658 | 809.4 | Bradbury township..... | 36.58 | 268 | 7.3 |
| Strandquist city..... | 0.26 | 69 | 261.8 | Dailey township..... | 30.64 | 234 | 7.6 |
| Tamarac township..... | 35.28 | 71 | 2.0 | East Side township..... | 21.29 | 620 | 29.1 |
| Thief Lake township..... | 28.11 | 39 | 1.4 | Foreston city..... | 1.42 | 533 | 374.5 |
| Valley township..... | 33.85 | 149 | 4.4 | Greenbush township..... | 37.06 | 1,293 | 34.9 |
| Vega township..... | 44.97 | 125 | 2.8 | Hayland township..... | 35.88 | 501 | 14.0 |
| Veldt township..... | 35.38 | 30 | 0.8 | Isle city..... | 2.12 | 751 | 354.0 |
| Viking city..... | 0.51 | 104 | 203.6 | Isle Harbor township..... | 27.07 | 593 | 21.9 |
| Viking township..... | 45.06 | 156 | 3.5 | Kathio township..... | 42.47 | 1,627 | 38.3 |
| Wanger township..... | 36.05 | 75 | 2.1 | Vineland CDP..... | 9.32 | 1,001 | 107.4 |
| Warren city..... | 1.44 | 1,563 | 1,086.9 | Lewis township..... | 35.69 | 52 | 1.5 |
| Warrenton township..... | 35.44 | 103 | 2.9 | Milaca city..... | 3.21 | 2,946 | 917.3 |

Table 15.

Land Area and Population Density: 2010—Con.

[For information on confidentiality protection, nonsampling error, and definitions, see Selected Appendixes at <www.census.gov/prod/cen2010/cph-1-a.pdf>]

| State County County Subdivision Place | Land area in square miles | Total population | | State County County Subdivision Place | Land area in square miles | Total population | |
|--|---------------------------------|------------------|----------------------------------|--|---------------------------------|------------------|----------------------------------|
| | | Number | Average per square mile | | | Number | Average per square mile |
| Mille Lacs County—Con. | | | | Mower County—Con. | | | |
| Milaca township..... | 32.47 | 1,617 | 49.8 | Lyle township..... | 35.46 | 356 | 10.0 |
| Milo township..... | 34.24 | 1,385 | 40.5 | Mapleview city..... | 0.18 | 176 | 955.2 |
| Mudgett township..... | 30.19 | 84 | 2.8 | Marshall township..... | 34.67 | 361 | 10.4 |
| Onamia city..... | 0.96 | 878 | 916.7 | Nevada township..... | 36.69 | 338 | 9.2 |
| Onamia township..... | 35.73 | 575 | 16.1 | Pleasant Valley township..... | 30.05 | 304 | 10.1 |
| Page township..... | 35.53 | 743 | 20.9 | Racine city..... | 0.67 | 442 | 657.0 |
| Pease city..... | 0.91 | 242 | 266.9 | Racine township..... | 35.66 | 455 | 12.8 |
| Princeton city (part)..... | 3.70 | 4,648 | 1,254.7 | Red Rock township..... | 35.36 | 747 | 21.1 |
| Princeton township..... | 31.75 | 2,256 | 71.1 | Rose Creek city..... | 0.46 | 394 | 858.3 |
| South Harbor township..... | 21.62 | 800 | 37.0 | Sargeant city..... | 0.83 | 61 | 73.5 |
| Wahkon city..... | 0.96 | 206 | 213.9 | Sargeant township..... | 35.41 | 310 | 8.8 |
| | | | | Taopi city..... | 0.39 | 58 | 148.4 |
| Morrison County..... | 1,125.06 | 33,198 | 29.5 | Udolpho township..... | 36.08 | 448 | 12.4 |
| Agram township..... | 19.68 | 572 | 29.1 | Waltham city..... | 0.46 | 151 | 327.4 |
| Belle Prairie township..... | 43.71 | 1,105 | 25.3 | Waltham township..... | 35.93 | 339 | 9.4 |
| Bellevue township..... | 45.02 | 1,093 | 24.3 | Windom township..... | 36.12 | 606 | 16.8 |
| Bowlus city..... | 1.25 | 290 | 232.6 | | | | |
| Buckman city..... | 1.02 | 270 | 264.7 | Murray County..... | 704.70 | 8,725 | 12.4 |
| Buckman township..... | 54.54 | 733 | 13.4 | Avoca city..... | 0.96 | 147 | 152.4 |
| Buh township..... | 35.90 | 520 | 14.5 | Belfast township..... | 35.86 | 192 | 5.4 |
| Culdrum township..... | 33.63 | 487 | 14.5 | Bondin township..... | 34.97 | 268 | 7.7 |
| Cushing township..... | 77.60 | 714 | 9.2 | Cameron township..... | 35.95 | 137 | 3.8 |
| Darling township..... | 33.94 | 535 | 15.8 | Chanarambie township..... | 35.65 | 206 | 5.8 |
| Elmdale city..... | 3.42 | 116 | 33.9 | Chandler city..... | 0.78 | 270 | 345.6 |
| Elmdale township..... | 38.73 | 1,010 | 26.1 | Currie city..... | 0.57 | 233 | 407.4 |
| Flensburg city..... | 6.96 | 225 | 32.3 | Des Moines River township..... | 35.57 | 133 | 3.7 |
| Genola city..... | 0.34 | 75 | 220.3 | Dovray city..... | 0.25 | 57 | 226.9 |
| Granite township..... | 36.16 | 481 | 13.3 | Dovray township..... | 35.33 | 152 | 4.3 |
| Green Prairie township..... | 16.07 | 748 | 46.5 | Ellsborough township..... | 35.29 | 145 | 4.1 |
| Harding city..... | 3.26 | 125 | 38.3 | Fenton township..... | 35.78 | 177 | 4.9 |
| Hillman city..... | 0.55 | 38 | 69.3 | Fulda city..... | 1.03 | 1,318 | 1,282.0 |
| Hillman township..... | 28.27 | 197 | 7.0 | Hadley city..... | 0.28 | 61 | 219.9 |
| Lakin township..... | 35.87 | 450 | 12.5 | Holly township..... | 35.74 | 127 | 3.6 |
| Lastrup city..... | 0.44 | 104 | 237.3 | Iona city..... | 0.77 | 137 | 177.3 |
| Leigh township..... | 35.96 | 212 | 5.9 | Iona township..... | 34.58 | 163 | 4.7 |
| Little Falls city..... | 7.24 | 8,343 | 1,152.9 | Lake Sarah township..... | 32.82 | 393 | 12.0 |
| Little Falls township..... | 34.62 | 1,682 | 48.6 | The Lakes CDP (part)..... | 15.12 | 299 | 19.8 |
| Morrill township..... | 35.34 | 696 | 19.7 | Lake Wilson city..... | 0.42 | 251 | 600.2 |
| Motley city (part)..... | 1.22 | 660 | 539.6 | Leeds township..... | 35.33 | 210 | 5.9 |
| Motley township..... | 15.45 | 202 | 13.1 | Lime Lake township..... | 34.64 | 181 | 5.2 |
| Mount Morris township..... | 29.95 | 93 | 3.1 | Lowville township..... | 35.76 | 169 | 4.7 |
| Parker township..... | 38.48 | 474 | 12.3 | Mason township..... | 34.67 | 299 | 8.6 |
| Pierz city..... | 1.35 | 1,393 | 1,028.6 | The Lakes CDP (part)..... | 3.73 | 130 | 34.9 |
| Pierz township..... | 28.17 | 535 | 19.0 | Moulton township..... | 35.26 | 206 | 5.8 |
| Pike Creek township..... | 33.61 | 953 | 28.4 | Murray township..... | 34.59 | 177 | 5.1 |
| Platte township..... | 35.72 | 357 | 10.0 | The Lakes CDP (part)..... | 4.62 | 48 | 10.4 |
| Pulaski township..... | 31.01 | 300 | 9.7 | Shetek township..... | 30.97 | 296 | 9.6 |
| Randall city..... | 2.05 | 650 | 316.6 | The Lakes CDP (part)..... | 10.25 | 190 | 18.5 |
| Richardson township..... | 34.17 | 536 | 15.7 | Skandia township..... | 35.13 | 172 | 4.9 |
| Ripley township..... | 47.68 | 729 | 15.3 | Slayton city..... | 1.96 | 2,153 | 1,100.1 |
| Rosing township..... | 18.17 | 146 | 8.0 | Slayton township..... | 33.78 | 295 | 8.7 |
| Royalton city (part)..... | 1.68 | 1,239 | 738.6 | | | | |
| Scandia Valley township..... | 69.40 | 1,191 | 17.2 | Nicollet County..... | 448.49 | 32,727 | 73.0 |
| Sobieski city..... | 4.17 | 195 | 46.8 | Belgrade township..... | 33.90 | 1,052 | 31.0 |
| Swan River township..... | 36.99 | 743 | 20.1 | Bernadotte township..... | 35.91 | 278 | 7.7 |
| Swanville city (part)..... | 0.50 | 348 | 700.3 | Brighton township..... | 17.52 | 149 | 8.5 |
| Swanville township..... | 35.44 | 517 | 14.6 | Courtland city..... | 2.64 | 611 | 231.4 |
| Two Rivers township..... | 27.08 | 689 | 25.4 | Courtland township..... | 36.59 | 630 | 17.2 |
| Upsala city..... | 3.23 | 427 | 132.0 | Granby township..... | 26.24 | 246 | 9.4 |
| | | | | Lafayette city..... | 1.15 | 504 | 437.0 |
| Mower County..... | 711.33 | 39,163 | 55.1 | Lafayette township..... | 50.34 | 694 | 13.8 |
| Adams city..... | 1.01 | 787 | 781.0 | Lake Prairie township..... | 54.78 | 672 | 12.3 |
| Adams township..... | 35.00 | 452 | 12.9 | Le Sueur city (part)..... | 0.02 | 10 | 653.7 |
| Austin city..... | 11.79 | 24,718 | 2,095.9 | Mankato city (part)..... | 0.25 | 0 | 0.0 |
| Austin township..... | 29.00 | 1,004 | 34.6 | New Sweden township..... | 35.76 | 297 | 8.3 |
| Bennington township..... | 36.14 | 169 | 4.7 | Nicollet city..... | 0.94 | 1,093 | 1,158.0 |
| Brownsdale city..... | 0.47 | 676 | 1,449.5 | Nicollet township..... | 32.79 | 527 | 16.1 |
| Clayton township..... | 36.11 | 158 | 4.4 | North Mankato city (part)..... | 5.86 | 13,394 | 2,287.5 |
| Dexter city..... | 1.50 | 341 | 227.3 | Oshawa township..... | 29.21 | 502 | 17.2 |
| Dexter township..... | 34.64 | 310 | 8.9 | Ridgely township..... | 18.59 | 115 | 6.2 |
| Elkton city..... | 1.30 | 141 | 108.8 | St. Peter city..... | 5.59 | 11,196 | 2,003.0 |
| Frankford township..... | 29.92 | 371 | 12.4 | Traverse township..... | 22.72 | 334 | 14.7 |
| Grand Meadow city..... | 0.67 | 1,139 | 1,710.7 | West Newton township..... | 37.71 | 423 | 11.2 |
| Grand Meadow township..... | 35.69 | 306 | 8.6 | | | | |
| Lansing township..... | 31.29 | 941 | 30.1 | Nobles County..... | 715.11 | 21,378 | 29.9 |
| Lansing CDP..... | 0.79 | 181 | 230.5 | Adrian city..... | 1.11 | 1,209 | 1,089.3 |
| Le Roy city..... | 0.69 | 929 | 1,346.1 | Bigelow city..... | 0.40 | 235 | 581.8 |
| Le Roy township..... | 35.26 | 354 | 10.0 | Bigelow township..... | 34.56 | 373 | 10.8 |
| Lodi township..... | 35.67 | 270 | 7.6 | Bloom township..... | 35.81 | 158 | 4.4 |
| Lyle city..... | 0.76 | 551 | 721.8 | Brewster city..... | 1.36 | 473 | 346.9 |

Table 15.

Land Area and Population Density: 2010—Con.

[For information on confidentiality protection, nonsampling error, and definitions, see Selected Appendixes at <www.census.gov/prod/cen2010/cph-1-a.pdf>]

| State County County Subdivision Place | Land area in square miles | Total population | | State County County Subdivision Place | Land area in square miles | Total population | |
|--|---------------------------------|------------------|----------------------------------|--|---------------------------------|------------------|----------------------------------|
| | | Number | Average per square mile | | | Number | Average per square mile |
| Nobles County—Con. | | | | Olmsted County—Con. | | | |
| Dewald township..... | 35.93 | 254 | 7.1 | Pine Island city (part)..... | 2.35 | 703 | 298.9 |
| Dundee city..... | 0.31 | 68 | 220.0 | Pleasant Grove township..... | 35.81 | 806 | 22.5 |
| Elk township..... | 36.10 | 253 | 7.0 | Quincy township..... | 35.69 | 339 | 9.5 |
| Ellsworth city..... | 0.63 | 463 | 737.3 | Rochester city..... | 54.59 | 106,769 | 1,956.0 |
| Graham Lakes township..... | 33.00 | 218 | 6.6 | Rochester township..... | 18.83 | 1,629 | 86.5 |
| Grand Prairie township..... | 35.46 | 206 | 5.8 | Rock Dell township..... | 35.98 | 647 | 18.0 |
| Hersey township..... | 34.89 | 219 | 6.3 | Salem township..... | 35.77 | 1,086 | 30.4 |
| Indian Lake township..... | 33.58 | 232 | 6.9 | Stewartville city..... | 3.04 | 5,916 | 1,946.2 |
| Kinbrae city..... | 0.87 | 12 | 13.9 | Viola township..... | 35.72 | 589 | 16.5 |
| Larkin township..... | 35.75 | 188 | 5.3 | | | | |
| Leota township..... | 36.22 | 390 | 10.8 | Otter Tail County..... | 1,972.07 | 57,303 | 29.1 |
| Leota CDP..... | 1.37 | 209 | 152.7 | Aastad township..... | 33.94 | 213 | 6.3 |
| Lismore city..... | 0.36 | 227 | 628.0 | Amor township..... | 23.01 | 495 | 21.5 |
| Lismore township..... | 35.86 | 175 | 4.9 | Aurdal township..... | 31.82 | 1,450 | 45.6 |
| Little Rock township..... | 35.99 | 211 | 5.9 | Battle Lake city..... | 1.47 | 875 | 596.5 |
| Lorain township..... | 34.64 | 297 | 8.6 | Blowers township..... | 35.55 | 321 | 9.0 |
| Olney township..... | 35.28 | 205 | 5.8 | Bluffton city..... | 2.76 | 207 | 75.1 |
| Ransom township..... | 36.41 | 230 | 6.3 | Bluffton township..... | 32.89 | 479 | 14.6 |
| Round Lake city..... | 1.03 | 376 | 363.6 | Buse township..... | 27.78 | 491 | 17.7 |
| Rushmore city..... | 0.25 | 342 | 1,353.6 | Butler township..... | 35.19 | 283 | 8.0 |
| Seward township..... | 35.57 | 208 | 5.8 | Candor township..... | 30.46 | 561 | 18.4 |
| Summit Lake township..... | 36.07 | 323 | 9.0 | Carlisle township..... | 34.84 | 156 | 4.5 |
| Westside township..... | 35.29 | 218 | 6.2 | Clitherrall city..... | 0.20 | 112 | 551.4 |
| Wilmont city..... | 1.14 | 339 | 296.3 | Clitherrall township..... | 28.88 | 455 | 15.8 |
| Wilmont township..... | 35.52 | 184 | 5.2 | Compton township..... | 35.62 | 801 | 22.5 |
| Worthington city..... | 7.34 | 12,764 | 1,740.0 | Corliss township..... | 34.98 | 493 | 14.1 |
| Worthington township..... | 28.37 | 328 | 11.6 | Dalton city..... | 0.23 | 253 | 1,084.1 |
| | | | | Dane Prairie township..... | 30.91 | 887 | 28.7 |
| Norman County..... | 872.79 | 6,852 | 7.9 | Dead Lake township..... | 24.47 | 494 | 20.2 |
| Ada city..... | 1.39 | 1,707 | 1,226.5 | Deer Creek city..... | 4.01 | 322 | 80.2 |
| Anthony township..... | 35.97 | 62 | 1.7 | Deer Creek township..... | 32.18 | 344 | 10.7 |
| Bear Park township..... | 36.10 | 192 | 5.3 | Dent city..... | 0.38 | 192 | 501.2 |
| Borup city..... | 0.25 | 110 | 440.3 | Dora township..... | 28.79 | 725 | 25.2 |
| Flom township..... | 35.93 | 218 | 6.1 | Dunn township..... | 26.08 | 905 | 34.7 |
| Fossum township..... | 35.69 | 156 | 4.4 | Eagle Lake township..... | 31.25 | 378 | 12.1 |
| Gary city..... | 0.33 | 214 | 650.9 | Eastern township..... | 35.26 | 230 | 6.5 |
| Good Hope township..... | 36.14 | 43 | 1.2 | Edna township..... | 26.11 | 897 | 34.4 |
| Green Meadow township..... | 36.49 | 108 | 3.0 | Effington township..... | 32.76 | 264 | 8.1 |
| Halstad city..... | 0.31 | 597 | 1,938.3 | Elizabeth city..... | 0.37 | 173 | 469.8 |
| Halstad township..... | 37.65 | 108 | 2.9 | Elizabeth township..... | 31.81 | 819 | 25.7 |
| Hegne township..... | 35.42 | 40 | 1.1 | Elmo township..... | 36.31 | 331 | 9.1 |
| Hendrum city..... | 0.32 | 307 | 945.6 | Erhard city..... | 0.54 | 148 | 272.2 |
| Hendrum township..... | 41.46 | 95 | 2.3 | Erhards Grove township..... | 33.34 | 442 | 13.3 |
| Home Lake township..... | 35.86 | 148 | 4.1 | Everts township..... | 23.14 | 658 | 28.4 |
| Lake Ida township..... | 32.09 | 160 | 5.0 | Fergus Falls city..... | 14.11 | 13,138 | 931.0 |
| Lee township..... | 39.32 | 128 | 3.3 | Fergus Falls township..... | 26.87 | 1,006 | 37.4 |
| Lockhart township..... | 36.25 | 50 | 1.4 | Folden township..... | 34.22 | 299 | 8.7 |
| McDonaldsville township..... | 34.40 | 175 | 5.1 | Friberg township..... | 32.23 | 809 | 25.1 |
| Mary township..... | 35.22 | 83 | 2.4 | Girard township..... | 26.13 | 731 | 28.0 |
| Perley city..... | 0.24 | 92 | 388.7 | Gorman township..... | 32.16 | 465 | 14.5 |
| Pleasant View township..... | 36.22 | 108 | 3.0 | Henning city..... | 3.34 | 802 | 240.4 |
| Rockwell township..... | 32.29 | 61 | 1.9 | Henning township..... | 32.24 | 377 | 11.7 |
| Shelly city..... | 0.21 | 191 | 906.4 | Hobart township..... | 28.32 | 778 | 27.5 |
| Shelly township..... | 42.08 | 115 | 2.7 | Homestead township..... | 36.32 | 362 | 10.0 |
| Spring Creek township..... | 35.93 | 81 | 2.3 | Inman township..... | 36.43 | 290 | 8.0 |
| Strand township..... | 35.85 | 99 | 2.8 | Leaf Lake township..... | 32.70 | 560 | 17.1 |
| Sundal township..... | 35.58 | 157 | 4.4 | Leaf Mountain township..... | 31.91 | 326 | 10.2 |
| Twin Valley city..... | 0.87 | 821 | 945.8 | Lida township..... | 20.56 | 757 | 36.8 |
| Waukon township..... | 36.15 | 114 | 3.2 | Maine township..... | 29.95 | 653 | 21.8 |
| Wild Rice township..... | 34.89 | 256 | 7.3 | Maplewood township..... | 31.62 | 318 | 10.1 |
| Winchester township..... | 35.89 | 56 | 1.6 | Newton township..... | 34.88 | 746 | 21.4 |
| | | | | New York Mills city..... | 1.30 | 1,199 | 924.6 |
| Olmsted County..... | 653.35 | 144,248 | 220.8 | Nidaros township..... | 30.69 | 322 | 10.5 |
| Byron city..... | 2.91 | 4,914 | 1,691.2 | Norwegian Grove township..... | 33.65 | 300 | 8.9 |
| Cascade township..... | 12.12 | 2,815 | 232.3 | Oak Valley township..... | 35.56 | 355 | 10.0 |
| Chatfield city (part)..... | 0.93 | 1,206 | 1,301.1 | Orwell township..... | 33.43 | 170 | 5.1 |
| Dover city..... | 1.00 | 735 | 732.3 | Oscar township..... | 34.78 | 207 | 6.0 |
| Dover township..... | 34.89 | 389 | 11.1 | Ottertail city..... | 4.28 | 572 | 133.7 |
| Elmira township..... | 34.86 | 354 | 10.2 | Otter Tail township..... | 16.25 | 491 | 30.2 |
| Eyota city..... | 1.69 | 1,977 | 1,170.4 | Otto township..... | 31.05 | 554 | 17.8 |
| Eyota township..... | 34.00 | 464 | 13.6 | Paddock township..... | 35.61 | 346 | 9.7 |
| Farmington township..... | 35.71 | 444 | 12.4 | Parkers Prairie city..... | 1.22 | 1,011 | 832.0 |
| Haverhill township..... | 32.28 | 1,495 | 46.3 | Parkers Prairie township..... | 32.53 | 348 | 10.7 |
| High Forest township..... | 39.75 | 976 | 24.6 | Pelican township..... | 31.17 | 625 | 20.1 |
| Kalmar township..... | 32.58 | 1,046 | 32.1 | Pelican Rapids city..... | 2.53 | 2,464 | 973.6 |
| Marion township..... | 29.50 | 3,653 | 123.8 | Perham city..... | 3.18 | 2,985 | 938.9 |
| New Haven township..... | 34.07 | 1,184 | 34.8 | Perham township..... | 30.70 | 827 | 26.9 |
| Orion township..... | 35.57 | 592 | 16.6 | Pine Lake township..... | 29.06 | 639 | 22.0 |
| Oronoco city..... | 2.49 | 1,300 | 521.4 | Richville city..... | 0.99 | 96 | 96.7 |
| Oronoco township..... | 31.23 | 2,220 | 71.1 | Rothsay city (part)..... | 0.19 | 219 | 1,159.1 |

Table 15.

Land Area and Population Density: 2010—Con.

[For information on confidentiality protection, nonsampling error, and definitions, see Selected Appendixes at <www.census.gov/prod/cen2010/cph-1-a.pdf>]

| State County County Subdivision Place | Land area in square miles | Total population | | State County County Subdivision Place | Land area in square miles | Total population | |
|--|---------------------------------|------------------|----------------------------------|--|---------------------------------|------------------|----------------------------------|
| | | Number | Average per square mile | | | Number | Average per square mile |
| Otter Tail County—Con. | | | | Pine County—Con. | | | |
| Rush Lake township..... | 26.65 | 970 | 36.4 | Rock Creek city..... | 43.01 | 1,628 | 37.9 |
| St. Olaf township..... | 31.91 | 352 | 11.0 | Royalton township..... | 34.30 | 1,163 | 33.9 |
| Scambler township..... | 32.14 | 476 | 14.8 | Rutledge city..... | 2.96 | 229 | 77.5 |
| Star Lake township..... | 24.96 | 415 | 16.6 | Sandstone city..... | 5.26 | 2,849 | 541.6 |
| Sverdrup township..... | 27.84 | 621 | 22.3 | Sandstone township..... | 60.58 | 824 | 13.6 |
| Tordenskjold township..... | 30.61 | 551 | 18.0 | Sturgeon Lake city..... | 3.66 | 439 | 119.9 |
| Trondhjem township..... | 34.98 | 192 | 5.5 | Sturgeon Lake township..... | 32.10 | 508 | 15.8 |
| Tumuli township..... | 28.81 | 449 | 15.6 | Willow River city..... | 1.71 | 415 | 243.3 |
| Underwood city..... | 0.58 | 341 | 592.2 | Wilma township..... | 36.39 | 65 | 1.8 |
| Urbank city..... | 0.72 | 54 | 75.2 | Windemere township..... | 30.41 | 1,711 | 56.3 |
| Vergas city..... | 1.46 | 331 | 226.8 | | | | |
| Vining city..... | 1.28 | 78 | 61.1 | Pipestone County..... | 465.05 | 9,596 | 20.6 |
| Wadena city (part)..... | 0.08 | 66 | 815.0 | Aetna township..... | 35.23 | 194 | 5.5 |
| Western township..... | 34.42 | 129 | 3.7 | Altona township..... | 43.00 | 153 | 3.6 |
| Woodside township..... | 36.14 | 277 | 7.7 | Burke township..... | 34.54 | 209 | 6.1 |
| Pennington County..... | 616.57 | 13,930 | 22.6 | Eden township..... | 42.79 | 278 | 6.5 |
| Black River township..... | 23.96 | 82 | 3.4 | Edgerton city..... | 1.16 | 1,189 | 1,025.4 |
| Bray township..... | 35.87 | 64 | 1.8 | Elmer township..... | 35.17 | 231 | 6.6 |
| Cloverleaf township..... | 26.92 | 84 | 3.1 | Fountain Prairie township..... | 37.01 | 188 | 5.1 |
| Deer Park township..... | 23.06 | 126 | 5.5 | Grange township..... | 36.05 | 203 | 5.6 |
| Goodridge city..... | 0.19 | 132 | 698.7 | Gray township..... | 33.37 | 225 | 6.7 |
| Goodridge township..... | 26.88 | 79 | 2.9 | Hatfield city..... | 2.76 | 54 | 19.6 |
| Hickory township..... | 35.11 | 80 | 2.3 | Holland city..... | 0.93 | 187 | 200.8 |
| Highland township..... | 36.10 | 194 | 5.4 | Ihlen city..... | 0.36 | 63 | 176.0 |
| Kratka township..... | 35.94 | 131 | 3.6 | Jasper city (part)..... | 0.52 | 573 | 1,112.3 |
| Mayfield township..... | 22.91 | 51 | 2.2 | Osborne township..... | 34.76 | 286 | 8.2 |
| Norden township..... | 27.57 | 379 | 13.7 | Pipestone city..... | 4.18 | 4,317 | 1,032.8 |
| North township..... | 22.96 | 708 | 30.8 | Rock township..... | 35.69 | 182 | 5.1 |
| Numedal township..... | 27.82 | 90 | 3.2 | Ruthon city..... | 0.66 | 241 | 366.0 |
| Polk Centre township..... | 24.08 | 87 | 3.6 | Sweet township..... | 41.14 | 324 | 7.9 |
| Reiner township..... | 26.93 | 87 | 3.2 | Trosky city..... | 1.65 | 86 | 52.1 |
| River Falls township..... | 22.66 | 178 | 7.9 | Troy township..... | 43.56 | 289 | 6.6 |
| Rocksbury township..... | 34.21 | 1,211 | 35.4 | Woodstock city..... | 0.52 | 124 | 237.0 |
| St. Hilaire city..... | 0.77 | 279 | 360.6 | Polk County..... | 1,971.13 | 31,600 | 16.0 |
| Sanders township..... | 36.17 | 298 | 8.2 | Andover township..... | 35.38 | 119 | 3.4 |
| Silverton township..... | 26.66 | 187 | 7.0 | Angus township..... | 36.07 | 76 | 2.1 |
| Smiley township..... | 36.00 | 580 | 16.1 | Badger township..... | 35.64 | 117 | 3.3 |
| Star township..... | 36.15 | 120 | 3.3 | Belgium township..... | 36.39 | 81 | 2.2 |
| Thief River Falls city..... | 5.02 | 8,573 | 1,707.2 | Beltrami city..... | 2.00 | 107 | 53.6 |
| Wyandotte township..... | 22.64 | 130 | 5.7 | Brandsvold township..... | 34.48 | 245 | 7.1 |
| Pine County..... | 1,411.29 | 29,750 | 21.1 | Brandt township..... | 36.04 | 50 | 1.4 |
| Arlene township..... | 36.62 | 358 | 9.8 | Brislet township..... | 27.01 | 53 | 2.0 |
| Arna township..... | 37.60 | 112 | 3.0 | Bygland township..... | 28.22 | 272 | 9.6 |
| Askov city..... | 1.27 | 364 | 287.7 | Chester township..... | 35.93 | 75 | 2.1 |
| Barry township..... | 34.51 | 585 | 17.0 | Climax city..... | 1.14 | 267 | 233.4 |
| Birch Creek township..... | 35.06 | 233 | 6.6 | Columbia township..... | 34.63 | 470 | 13.6 |
| Bremen township..... | 35.99 | 240 | 6.7 | Crookston city..... | 5.15 | 7,891 | 1,533.3 |
| Brook Park city..... | 1.01 | 139 | 137.3 | Crookston township..... | 37.32 | 413 | 11.1 |
| Brook Park township..... | 30.07 | 522 | 17.4 | East Grand Forks city..... | 5.91 | 8,601 | 1,455.6 |
| Bruno city..... | 1.00 | 102 | 102.2 | Eden township..... | 35.07 | 168 | 4.8 |
| Bruno township..... | 34.98 | 184 | 5.3 | Erskine city..... | 0.68 | 503 | 743.2 |
| Chengwatana township..... | 45.91 | 987 | 21.5 | Esther township..... | 19.23 | 165 | 8.6 |
| Clover township..... | 35.99 | 410 | 11.4 | Euclid township..... | 35.56 | 151 | 4.2 |
| Crosby township..... | 43.46 | 93 | 2.1 | Fairfax township..... | 35.98 | 198 | 5.5 |
| Danforth township..... | 36.26 | 78 | 2.2 | Fanny township..... | 35.76 | 103 | 2.9 |
| Dell Grove township..... | 41.26 | 697 | 16.9 | Farley township..... | 27.07 | 45 | 1.7 |
| Denham city..... | 1.32 | 35 | 26.5 | Fertile city..... | 2.13 | 842 | 395.1 |
| Finlayson city..... | 2.79 | 315 | 113.0 | Fisher city..... | 0.42 | 435 | 1,024.4 |
| Finlayson township..... | 33.74 | 456 | 13.5 | Fisher township..... | 35.64 | 200 | 5.6 |
| Fleming township..... | 36.11 | 141 | 3.9 | Fosston city..... | 1.69 | 1,527 | 901.7 |
| Henriette city..... | 0.29 | 71 | 246.8 | Garden township..... | 33.73 | 212 | 6.3 |
| Hinckley city..... | 3.78 | 1,800 | 476.3 | Garfield township..... | 32.87 | 461 | 14.0 |
| Hinckley township..... | 35.62 | 806 | 22.6 | Gentilly township..... | 32.16 | 280 | 8.7 |
| Kerrick city..... | 1.00 | 65 | 64.9 | Godfrey township..... | 34.46 | 313 | 9.1 |
| Kerrick township..... | 33.92 | 325 | 9.6 | Grand Forks township..... | 13.82 | 179 | 13.0 |
| Kettle River township..... | 30.11 | 504 | 16.7 | Grove Park-Tilden township..... | 69.25 | 282 | 4.1 |
| Mission Creek township..... | 31.77 | 635 | 20.0 | Gully city..... | 0.26 | 66 | 251.8 |
| Munch township..... | 35.57 | 302 | 8.5 | Gully township..... | 34.62 | 136 | 3.9 |
| New Dosey township..... | 113.03 | 74 | 0.7 | Hammond township..... | 36.27 | 44 | 1.2 |
| Nickerson township..... | 73.81 | 167 | 2.3 | Helgeland township..... | 27.06 | 54 | 2.0 |
| Norman township..... | 35.80 | 248 | 6.9 | Higdem township..... | 23.22 | 84 | 3.6 |
| Ogema township..... | 46.76 | 352 | 7.5 | Hill River township..... | 34.98 | 157 | 4.5 |
| Park township..... | 36.54 | 37 | 1.0 | Hubbard township..... | 41.26 | 75 | 1.8 |
| Partridge township..... | 34.84 | 639 | 18.3 | Huntsville township..... | 35.03 | 464 | 13.2 |
| Pine City city..... | 3.43 | 3,123 | 909.3 | Johnson township..... | 35.70 | 51 | 1.4 |
| Pine City township..... | 35.67 | 1,394 | 39.1 | Kertsonville township..... | 36.42 | 94 | 2.6 |
| Pine Lake township..... | 33.05 | 583 | 17.6 | Keystone township..... | 35.67 | 91 | 2.6 |
| Pokegama township..... | 51.01 | 2,743 | 53.8 | King township..... | 34.96 | 219 | 6.3 |
| | | | | Knute township..... | 31.69 | 519 | 16.4 |

Table 15.

Land Area and Population Density: 2010—Con.

[For information on confidentiality protection, nonsampling error, and definitions, see Selected Appendixes at <www.census.gov/prod/cen2010/cph-1-a.pdf>]

| State County County Subdivision Place | Land area in square miles | Total population | | State County County Subdivision Place | Land area in square miles | Total population | |
|--|---------------------------------|------------------|----------------------------------|--|---------------------------------|------------------|----------------------------------|
| | | Number | Average per square mile | | | Number | Average per square mile |
| Polk County—Con. | | | | Ramsey County—Con. | | | |
| Lengby city..... | 0.24 | 86 | 359.7 | White Bear Lake city (part)..... | 7.94 | 23,394 | 2,947.0 |
| Lessor township..... | 35.71 | 175 | 4.9 | Red Lake County..... | 432.41 | 4,089 | 9.5 |
| Liberty township..... | 36.09 | 108 | 3.0 | Brooks city..... | 1.17 | 141 | 120.5 |
| Lowell township..... | 34.54 | 298 | 8.6 | Browns Creek township..... | 12.04 | 48 | 4.0 |
| McIntosh city..... | 0.99 | 625 | 629.0 | Emardville township..... | 45.76 | 195 | 4.3 |
| Mentor city..... | 1.87 | 153 | 81.9 | Equality township..... | 47.65 | 131 | 2.7 |
| Nesbit township..... | 35.94 | 99 | 2.8 | Garnes township..... | 48.31 | 190 | 3.9 |
| Nielsenville city..... | 0.36 | 90 | 248.5 | Gervais township..... | 35.52 | 226 | 6.4 |
| Northland township..... | 36.16 | 160 | 4.4 | Lake Pleasant township..... | 35.97 | 103 | 2.9 |
| Onstad township..... | 35.67 | 71 | 2.0 | Lambert township..... | 35.77 | 129 | 3.6 |
| Parnell township..... | 36.31 | 61 | 1.7 | Louisville township..... | 36.08 | 187 | 5.2 |
| Queen township..... | 33.09 | 214 | 6.5 | Oklee city..... | 0.60 | 435 | 727.1 |
| Reis township..... | 34.05 | 79 | 2.3 | Plummer city..... | 2.80 | 292 | 104.4 |
| Rhinehart township..... | 2.74 | 139 | 50.8 | Poplar River township..... | 34.95 | 107 | 3.1 |
| Roome township..... | 36.14 | 177 | 4.9 | Red Lake Falls city..... | 2.03 | 1,427 | 702.0 |
| Rosebud township..... | 33.06 | 351 | 10.6 | Red Lake Falls township..... | 33.99 | 201 | 5.9 |
| Russia township..... | 36.06 | 27 | 0.7 | River township..... | 11.75 | 65 | 5.5 |
| Sandsville township..... | 27.06 | 67 | 2.5 | Terrebonne township..... | 35.94 | 147 | 4.1 |
| Scandia township..... | 36.00 | 74 | 2.1 | Wylie township..... | 12.08 | 65 | 5.4 |
| Sletten township..... | 36.03 | 177 | 4.9 | Redwood County..... | 878.57 | 16,059 | 18.3 |
| Sullivan township..... | 35.67 | 173 | 4.8 | Belview city..... | 0.95 | 384 | 406.0 |
| Tabor township..... | 36.14 | 113 | 3.1 | Brookville township..... | 35.80 | 224 | 6.3 |
| Trail city..... | 0.99 | 46 | 46.4 | Charlestown township..... | 33.65 | 208 | 6.2 |
| Tynsid township..... | 14.28 | 64 | 4.5 | Clements city..... | 0.38 | 153 | 403.8 |
| Vineland township..... | 45.83 | 87 | 1.9 | Delhi city..... | 0.77 | 70 | 90.4 |
| Winger city..... | 0.44 | 220 | 502.9 | Delhi township..... | 32.91 | 293 | 8.9 |
| Winger township..... | 35.04 | 206 | 5.9 | Gales township..... | 35.98 | 137 | 3.8 |
| Woodside township..... | 30.65 | 505 | 16.5 | Granite Rock township..... | 36.28 | 225 | 6.2 |
| Pope County..... | 669.71 | 10,995 | 16.4 | Honner township..... | 3.60 | 79 | 22.0 |
| Bangor township..... | 34.96 | 185 | 5.3 | Johnsonville township..... | 36.48 | 152 | 4.2 |
| Barsness township..... | 33.05 | 149 | 4.5 | Kintire township..... | 35.20 | 182 | 5.2 |
| Ben Wade township..... | 34.09 | 250 | 7.3 | Lamberton city..... | 0.78 | 824 | 1,062.8 |
| Blue Mounds township..... | 34.81 | 186 | 5.3 | Lamberton township..... | 35.19 | 193 | 5.5 |
| Brooten city (part)..... | 0.01 | 0 | 0.0 | Lucan city..... | 0.38 | 191 | 504.5 |
| Chippewa Falls township..... | 34.22 | 228 | 6.7 | Milroy city..... | 0.26 | 252 | 985.7 |
| Cyrus city..... | 0.28 | 288 | 1,013.1 | Morgan city..... | 0.55 | 896 | 1,631.9 |
| Farwell city..... | 0.29 | 51 | 177.3 | Morgan township..... | 35.49 | 257 | 7.2 |
| Gilchrist township..... | 32.06 | 194 | 6.1 | New Avon township..... | 36.00 | 191 | 5.3 |
| Glenwood city..... | 5.86 | 2,564 | 437.6 | North Hero township..... | 35.17 | 161 | 4.6 |
| Glenwood township..... | 39.97 | 1,058 | 26.5 | Paxton township..... | 36.62 | 555 | 15.2 |
| Grove Lake township..... | 32.55 | 255 | 7.8 | Redwood Falls city (part)..... | 5.23 | 5,254 | 1,004.4 |
| Hoff township..... | 35.97 | 152 | 4.2 | Redwood Falls township..... | 34.27 | 181 | 5.3 |
| Lake Johanna township..... | 32.98 | 139 | 4.2 | Revere city..... | 0.57 | 95 | 165.6 |
| Langhei township..... | 35.40 | 177 | 5.0 | Sanborn city..... | 2.08 | 339 | 162.9 |
| Leven township..... | 32.70 | 499 | 15.3 | Seaforth city..... | 1.00 | 86 | 86.3 |
| Long Beach city..... | 1.45 | 335 | 230.7 | Sheridan township..... | 33.87 | 197 | 5.8 |
| Lowry city..... | 0.37 | 299 | 808.0 | Sherman township..... | 27.32 | 370 | 13.5 |
| Minnewaska township..... | 12.69 | 500 | 39.4 | Springdale township..... | 35.78 | 217 | 6.1 |
| New Prairie township..... | 35.23 | 197 | 5.6 | Sundown township..... | 35.91 | 185 | 5.2 |
| Nora township..... | 33.87 | 205 | 6.1 | Swedes Forest township..... | 19.25 | 121 | 6.3 |
| Reno township..... | 28.77 | 397 | 13.8 | Three Lakes township..... | 35.51 | 194 | 5.5 |
| Rolling Forks township..... | 34.66 | 151 | 4.4 | Underwood township..... | 35.06 | 206 | 5.9 |
| Sedan city..... | 0.51 | 45 | 88.4 | Vail township..... | 35.05 | 229 | 6.5 |
| Starbuck city..... | 1.57 | 1,302 | 829.5 | Vesta city..... | 0.41 | 319 | 787.1 |
| Villard city..... | 0.80 | 254 | 318.7 | Vesta township..... | 34.91 | 192 | 5.5 |
| Walden township..... | 32.86 | 169 | 5.1 | Wabasso city..... | 0.85 | 696 | 814.0 |
| Westport city..... | 0.28 | 57 | 206.5 | Walnut Grove city..... | 1.06 | 871 | 820.0 |
| Westport township..... | 34.52 | 278 | 8.1 | Wanda city..... | 0.26 | 84 | 326.2 |
| White Bear Lake township..... | 32.91 | 431 | 13.1 | Waterbury township..... | 36.20 | 196 | 5.4 |
| Ramsey County..... | 152.21 | 508,640 | 3,341.6 | Westline township..... | 35.71 | 178 | 5.0 |
| Arden Hills city..... | 8.59 | 9,552 | 1,111.7 | Willow Lake township..... | 35.84 | 222 | 6.2 |
| Blaine city (part)..... | 0.18 | 0 | 0.0 | Renville County..... | 982.91 | 15,730 | 16.0 |
| Falcon Heights city..... | 2.23 | 5,321 | 2,382.1 | Bandon township..... | 36.58 | 175 | 4.8 |
| Gem Lake city..... | 1.08 | 393 | 363.8 | Beaver Falls township..... | 27.11 | 197 | 7.3 |
| Lauderdale city..... | 0.42 | 2,379 | 5,669.9 | Birch Cooley township..... | 41.44 | 245 | 5.9 |
| Little Canada city..... | 3.89 | 9,773 | 2,509.7 | Bird Island city..... | 1.53 | 1,042 | 679.8 |
| Maplewood city..... | 16.98 | 38,018 | 2,239.4 | Bird Island township..... | 32.95 | 205 | 6.2 |
| Mounds View city..... | 4.03 | 12,155 | 3,019.2 | Boon Lake township..... | 37.32 | 378 | 10.1 |
| New Brighton city..... | 6.46 | 21,456 | 3,321.4 | Brookfield township..... | 36.13 | 156 | 4.3 |
| North Oaks city..... | 6.92 | 4,469 | 646.0 | Buffalo Lake city..... | 0.68 | 733 | 1,083.1 |
| North St. Paul city..... | 2.85 | 11,460 | 4,023.2 | Cairo township..... | 33.92 | 232 | 6.8 |
| Roseville city..... | 13.00 | 33,660 | 2,588.5 | Camp township..... | 28.47 | 186 | 6.5 |
| St. Anthony city (part)..... | 0.55 | 3,070 | 5,567.8 | Crooks township..... | 36.10 | 191 | 5.3 |
| St. Paul city..... | 51.98 | 285,068 | 5,484.3 | Danube city..... | 0.47 | 505 | 1,077.2 |
| Shoreview city..... | 10.77 | 25,043 | 2,324.3 | Emmet township..... | 34.81 | 226 | 6.5 |
| Spring Lake Park city (part)..... | 0.05 | 178 | 3,600.5 | Ericson township..... | 36.30 | 206 | 5.7 |
| Vadnais Heights city..... | 6.98 | 12,302 | 1,761.6 | Fairfax city..... | 1.30 | 1,235 | 946.9 |
| White Bear township..... | 7.30 | 10,949 | 1,499.9 | | | | |

Table 15.

Land Area and Population Density: 2010—Con.

[For information on confidentiality protection, nonsampling error, and definitions, see Selected Appendixes at <www.census.gov/prod/cen2010/cph-1-a.pdf>]

| State County County Subdivision Place | Land area in square miles | Total population | | State County County Subdivision Place | Land area in square miles | Total population | |
|--|---------------------------------|------------------|----------------------------------|--|---------------------------------|------------------|----------------------------------|
| | | Number | Average per square mile | | | Number | Average per square mile |
| Renville County—Con. | | | | Roseau County—Con. | | | |
| Flora township..... | 37.76 | 188 | 5.0 | Falun township..... | 35.55 | 251 | 7.1 |
| Franklin city..... | 1.08 | 510 | 470.3 | Golden Valley township..... | 36.18 | 189 | 5.2 |
| Hawk Creek township..... | 30.47 | 201 | 6.6 | Greenbush city..... | 1.51 | 719 | 477.2 |
| Hector city..... | 1.55 | 1,151 | 740.4 | Grimstad township..... | 37.12 | 146 | 3.9 |
| Hector township..... | 34.76 | 226 | 6.5 | Hereim township..... | 33.12 | 228 | 6.9 |
| Henryville township..... | 36.24 | 208 | 5.7 | Huss township..... | 36.50 | 120 | 3.3 |
| Kingman township..... | 36.33 | 201 | 5.5 | Jadis township..... | 49.44 | 568 | 11.5 |
| Martinsburg township..... | 36.49 | 197 | 5.4 | Lake township..... | 57.76 | 2,090 | 36.2 |
| Melville township..... | 36.37 | 225 | 6.2 | Laona township..... | 38.06 | 543 | 14.3 |
| Morton city..... | 1.21 | 411 | 338.9 | Lind township..... | 36.17 | 56 | 1.5 |
| Norfolk township..... | 35.68 | 161 | 4.5 | Malung township..... | 35.86 | 438 | 12.2 |
| Olivia city..... | 2.34 | 2,484 | 1,061.8 | Mickinock township..... | 37.71 | 301 | 8.0 |
| Osceola township..... | 36.29 | 158 | 4.4 | Moose township..... | 36.46 | 114 | 3.1 |
| Palmyra township..... | 36.25 | 179 | 4.9 | Moranville township..... | 35.46 | 887 | 25.0 |
| Preston Lake township..... | 37.26 | 271 | 7.3 | Nereson township..... | 36.25 | 58 | 1.6 |
| Redwood Falls city (part)..... | 0.01 | 0 | 0.0 | North Roseau UT..... | 119.66 | 139 | 1.2 |
| Renville city..... | 1.39 | 1,287 | 924.4 | Northwest Roseau UT..... | 122.84 | 25 | 0.2 |
| Sacred Heart city..... | 0.99 | 548 | 554.3 | Palmville township..... | 35.76 | 39 | 1.1 |
| Sacred Heart township..... | 51.47 | 270 | 5.2 | Pohlitz township..... | 43.13 | 34 | 0.8 |
| Troy township..... | 34.86 | 284 | 8.1 | Polonia township..... | 36.71 | 34 | 0.9 |
| Wang township..... | 36.22 | 249 | 6.9 | Poplar Grove township..... | 35.94 | 82 | 2.3 |
| Wellington township..... | 36.28 | 185 | 5.1 | Reine township..... | 36.09 | 94 | 2.6 |
| Winfield township..... | 36.47 | 224 | 6.1 | Roosevelt city (part)..... | 1.00 | 144 | 144.6 |
| | | | | Roseau city..... | 2.67 | 2,633 | 984.6 |
| Rice County..... | 495.68 | 64,142 | 129.4 | Ross township..... | 35.70 | 429 | 12.0 |
| Bridgewater township..... | 35.78 | 1,772 | 49.5 | Skagen township..... | 35.11 | 235 | 6.7 |
| Cannon City township..... | 30.39 | 1,215 | 40.0 | Soler township..... | 36.50 | 95 | 2.6 |
| Dennison city (part)..... | 0.03 | 13 | 476.0 | Southeast Roseau UT..... | 178.71 | 231 | 1.3 |
| Dundas city..... | 1.92 | 1,367 | 712.7 | Spruce township..... | 35.47 | 573 | 16.2 |
| Erin township..... | 34.60 | 859 | 24.8 | Stafford township..... | 36.01 | 284 | 7.9 |
| Faribault city..... | 15.32 | 23,352 | 1,524.7 | Stokes township..... | 36.01 | 215 | 6.0 |
| Forest township..... | 32.12 | 1,233 | 38.4 | Strathcona city..... | 0.49 | 44 | 90.3 |
| Lonsdale city..... | 2.73 | 3,674 | 1,347.0 | Warroad city..... | 2.79 | 1,781 | 638.4 |
| Morristown city..... | 1.02 | 987 | 969.5 | | | | |
| Morristown township..... | 32.86 | 697 | 21.2 | St. Louis County..... | 6,247.40 | 200,226 | 32.0 |
| Nerstrand city..... | 1.42 | 295 | 208.3 | Alango township..... | 36.15 | 258 | 7.1 |
| Northfield city (part)..... | 7.02 | 18,860 | 2,687.0 | Alborn township..... | 34.52 | 460 | 13.3 |
| Northfield township..... | 38.70 | 842 | 21.8 | Alden township..... | 35.63 | 213 | 6.0 |
| Richland township..... | 36.08 | 416 | 11.5 | Angora township..... | 36.36 | 249 | 6.8 |
| Shieldsville township..... | 32.21 | 1,137 | 35.3 | Arrowhead township..... | 70.91 | 223 | 3.1 |
| Walcott township..... | 32.95 | 953 | 28.9 | Ault township..... | 70.31 | 109 | 1.6 |
| Warsaw township..... | 32.37 | 1,320 | 40.8 | Babbitt city..... | 105.91 | 1,475 | 13.9 |
| Warsaw CDP..... | 0.85 | 627 | 741.3 | Balkan township..... | 64.25 | 832 | 12.9 |
| Webster township..... | 35.05 | 1,768 | 50.4 | Bassett township..... | 175.04 | 41 | 0.2 |
| Wells township..... | 26.13 | 1,594 | 61.0 | Beatty township..... | 65.29 | 372 | 5.7 |
| Wheatland township..... | 32.43 | 1,237 | 38.1 | Birch Lake UT..... | 91.29 | 505 | 5.5 |
| Wheeling township..... | 34.56 | 551 | 15.9 | Biwabik city..... | 8.97 | 969 | 108.0 |
| | | | | Biwabik township..... | 26.57 | 804 | 30.3 |
| Rock County..... | 482.45 | 9,687 | 20.1 | Breitung township..... | 23.05 | 605 | 26.2 |
| Battle Plain township..... | 36.28 | 199 | 5.5 | Soudan CDP..... | 0.68 | 446 | 655.9 |
| Beaver Creek city..... | 0.50 | 297 | 598.9 | Brevator township..... | 34.58 | 1,269 | 36.7 |
| Beaver Creek township..... | 48.22 | 386 | 8.0 | Mahnomen CDP..... | 1.26 | 239 | 189.5 |
| Clinton township..... | 35.59 | 277 | 7.8 | Brookston city..... | 0.55 | 141 | 257.8 |
| Denver township..... | 34.18 | 173 | 5.1 | Buhl city..... | 3.35 | 1,000 | 298.7 |
| Hardwick city..... | 1.74 | 198 | 113.6 | Camp 5 township..... | 31.50 | 35 | 1.1 |
| Hills city..... | 0.53 | 686 | 1,300.1 | Canosia township..... | 31.22 | 2,158 | 69.1 |
| Jasper city (part)..... | 0.36 | 60 | 164.6 | Cedar Valley township..... | 68.55 | 195 | 2.8 |
| Kanaranzi township..... | 36.14 | 247 | 6.8 | Cherry township..... | 32.98 | 860 | 26.1 |
| Kenneth city..... | 1.05 | 68 | 64.5 | Chisholm city..... | 4.48 | 4,976 | 1,111.5 |
| Luverne city..... | 3.68 | 4,745 | 1,291.1 | Clinton township..... | 33.15 | 1,015 | 30.6 |
| Luverne township..... | 32.23 | 479 | 14.9 | Colvin township..... | 33.70 | 317 | 9.4 |
| Magnolia city..... | 0.78 | 222 | 286.4 | Cook city..... | 2.53 | 574 | 226.6 |
| Magnolia township..... | 35.24 | 212 | 6.0 | Cotton township..... | 69.14 | 445 | 6.4 |
| Martin township..... | 48.04 | 382 | 8.0 | Crane Lake township..... | 68.73 | 82 | 1.2 |
| Mound township..... | 35.69 | 252 | 7.1 | Culver township..... | 34.59 | 294 | 8.5 |
| Rose Dell township..... | 48.20 | 216 | 4.5 | Duluth city..... | 67.79 | 86,265 | 1,272.5 |
| Springwater township..... | 48.62 | 252 | 5.2 | Duluth township..... | 46.57 | 1,941 | 41.7 |
| Steen city..... | 0.42 | 180 | 425.7 | Eagles Nest township..... | 25.23 | 242 | 9.6 |
| Vienna township..... | 34.97 | 156 | 4.5 | Ellsburg township..... | 69.48 | 219 | 3.2 |
| | | | | Elmer township..... | 40.64 | 151 | 3.7 |
| Roseau County..... | 1,671.60 | 15,629 | 9.3 | Ely city..... | 2.73 | 3,460 | 1,267.3 |
| Badger city..... | 1.33 | 375 | 281.6 | Embarrass township..... | 32.70 | 607 | 18.6 |
| Barnett township..... | 36.96 | 139 | 3.8 | Eveleth city..... | 6.29 | 3,718 | 590.8 |
| Barto township..... | 36.87 | 138 | 3.7 | Fairbanks township..... | 70.06 | 63 | 0.9 |
| Beaver township..... | 35.41 | 107 | 3.0 | Fayal township..... | 31.42 | 1,809 | 57.6 |
| Cedarbend township..... | 35.99 | 221 | 6.1 | Field township..... | 54.18 | 391 | 7.2 |
| Deer township..... | 36.22 | 105 | 2.9 | Fine Lakes township..... | 34.21 | 134 | 3.9 |
| Dewey township..... | 34.71 | 122 | 3.5 | Floodwood city..... | 1.42 | 528 | 371.5 |
| Dieter township..... | 44.44 | 148 | 3.3 | Floodwood township..... | 33.95 | 280 | 8.2 |
| Enstrom township..... | 35.94 | 455 | 12.7 | Fredenberg township..... | 25.56 | 1,337 | 52.3 |

Table 15.

Land Area and Population Density: 2010—Con.

[For information on confidentiality protection, nonsampling error, and definitions, see Selected Appendixes at <www.census.gov/prod/cen2010/cph-1-a.pdf>]

| State County County Subdivision Place | Land area in square miles | Total population | | State County County Subdivision Place | Land area in square miles | Total population | |
|--|---------------------------------|------------------|----------------------------------|--|---------------------------------|------------------|----------------------------------|
| | | Number | Average per square mile | | | Number | Average per square mile |
| St. Louis County—Con. | | | | Scott County—Con. | | | |
| French township..... | 33.31 | 567 | 17.0 | Jordan city..... | 3.29 | 5,470 | 1,664.6 |
| Gheen UT..... | 17.74 | 18 | 1.0 | Louisville township..... | 14.03 | 1,266 | 90.2 |
| Gilbert city..... | 11.86 | 1,799 | 151.7 | New Market township..... | 32.47 | 3,440 | 105.9 |
| Gnesen township..... | 62.88 | 1,683 | 26.8 | New Prague city (part)..... | 2.26 | 4,280 | 1,893.4 |
| Grand Lake township..... | 65.88 | 2,779 | 42.2 | Prior Lake city..... | 15.44 | 22,796 | 1,476.5 |
| Great Scott township..... | 63.19 | 561 | 8.9 | St. Lawrence township..... | 14.08 | 483 | 34.3 |
| Kinney city..... | 4.62 | 169 | 36.6 | Sand Creek township..... | 32.05 | 1,521 | 47.5 |
| Greenwood township..... | 58.21 | 939 | 16.1 | Savage city..... | 15.63 | 26,911 | 1,721.3 |
| Halden township..... | 35.75 | 129 | 3.6 | Shakopee city..... | 28.01 | 37,076 | 1,323.8 |
| Hay Lake UT..... | 29.82 | 83 | 2.8 | Spring Lake township..... | 28.20 | 3,631 | 128.8 |
| Hermantown city..... | 34.35 | 9,414 | 274.1 | | | | |
| Hibbing city..... | 181.83 | 16,361 | 90.0 | Sherburne County..... | 432.92 | 88,499 | 204.4 |
| Hoyt Lakes city..... | 56.44 | 2,017 | 35.7 | Baldwin township..... | 32.98 | 6,739 | 204.4 |
| Industrial township..... | 35.67 | 800 | 22.4 | Becker city..... | 10.55 | 4,538 | 430.2 |
| Iron Junction city..... | 0.83 | 86 | 103.7 | Becker township..... | 53.38 | 4,842 | 90.7 |
| Janette Lake UT..... | 34.71 | 295 | 8.5 | Big Lake city..... | 6.91 | 10,060 | 1,456.7 |
| Kabetogama township..... | 16.26 | 135 | 8.3 | Big Lake township..... | 38.58 | 7,386 | 191.4 |
| Kelsey township..... | 35.30 | 140 | 4.0 | Blue Hill township..... | 35.18 | 2,176 | 61.9 |
| Kugler township..... | 34.90 | 175 | 5.0 | Clear Lake city..... | 1.03 | 545 | 529.7 |
| Lakewood township..... | 27.83 | 2,190 | 78.7 | Clear Lake township..... | 33.29 | 1,539 | 46.2 |
| Lavell township..... | 108.02 | 303 | 2.8 | Elk River city..... | 42.29 | 22,974 | 543.2 |
| Leiding township..... | 122.54 | 400 | 3.3 | Haven township..... | 32.96 | 1,986 | 60.3 |
| Leonidas city..... | 1.28 | 52 | 40.7 | Livonia township..... | 31.00 | 5,951 | 192.0 |
| Linden Grove township..... | 35.39 | 145 | 4.1 | Orrock township..... | 34.80 | 3,451 | 99.2 |
| McCormack UT..... | 35.42 | 209 | 5.9 | Palmer township..... | 34.76 | 2,354 | 67.7 |
| McDavitt township..... | 71.44 | 459 | 6.4 | Princeton city (part)..... | 1.25 | 50 | 39.9 |
| McKinley city..... | 1.46 | 128 | 87.5 | St. Cloud city (part)..... | 4.79 | 6,785 | 1,415.1 |
| Makinen UT..... | 102.92 | 1,310 | 12.7 | Santiago township..... | 35.75 | 1,895 | 53.0 |
| Meadowlands city..... | 0.39 | 134 | 346.7 | Zimmerman city..... | 3.42 | 5,228 | 1,528.0 |
| Meadowlands township..... | 59.93 | 304 | 5.1 | | | | |
| Midway township..... | 18.00 | 1,399 | 77.7 | Sibley County..... | 588.78 | 15,226 | 25.9 |
| Morcom township..... | 35.88 | 94 | 2.6 | Alfsborg township..... | 35.14 | 323 | 9.2 |
| Morse township..... | 116.06 | 1,213 | 10.5 | Arlington city..... | 1.57 | 2,233 | 1,426.1 |
| Mountain Iron city..... | 68.52 | 2,869 | 41.9 | Arlington township..... | 34.52 | 543 | 15.7 |
| Ness township..... | 35.05 | 62 | 1.8 | Bismarck township..... | 35.95 | 314 | 8.7 |
| Nett Lake UT..... | 31.68 | 319 | 10.1 | Cornish township..... | 35.49 | 243 | 6.8 |
| Nett Lake CDP (part)..... | 1.53 | 214 | 139.6 | Dryden township..... | 32.83 | 287 | 8.7 |
| New Independence township..... | 34.84 | 299 | 8.6 | Faxon township..... | 20.86 | 701 | 33.6 |
| Normanna township..... | 36.41 | 796 | 21.9 | Gaylord city..... | 1.67 | 2,305 | 1,380.9 |
| Northeast St. Louis UT..... | 740.37 | 248 | 0.3 | Gibbon city..... | 0.88 | 772 | 874.3 |
| Northland township..... | 34.74 | 169 | 4.9 | Grafton township..... | 38.91 | 238 | 6.1 |
| North Star township..... | 33.52 | 190 | 5.7 | Green Isle city..... | 0.98 | 559 | 570.8 |
| Northwest St. Louis UT..... | 578.78 | 301 | 0.5 | Green Isle township..... | 35.20 | 524 | 14.9 |
| Orr city..... | 1.35 | 267 | 197.7 | Henderson city..... | 1.06 | 886 | 832.7 |
| Owens township..... | 27.70 | 263 | 9.5 | Henderson township..... | 29.81 | 728 | 24.4 |
| Pequaywan township..... | 33.95 | 130 | 3.8 | Jessenland township..... | 33.27 | 444 | 13.3 |
| Pike township..... | 33.59 | 417 | 12.4 | Kelso township..... | 35.62 | 292 | 8.2 |
| Portage township..... | 138.22 | 170 | 1.2 | Le Sueur city (part)..... | 0.62 | 0 | 0.0 |
| Potshot Lake UT..... | 35.50 | 74 | 2.1 | Moltke township..... | 39.04 | 279 | 7.1 |
| Prairie Lake township..... | 35.39 | 50 | 1.4 | New Auburn city..... | 0.69 | 456 | 656.8 |
| Proctor city..... | 3.00 | 3,057 | 1,020.6 | New Auburn township..... | 32.10 | 418 | 13.0 |
| Rice Lake township..... | 32.41 | 4,095 | 126.4 | Severance township..... | 36.63 | 253 | 6.9 |
| Arnold CDP..... | 11.54 | 2,960 | 256.5 | Sibley township..... | 35.55 | 255 | 7.2 |
| Sand Lake UT..... | 94.68 | 1,066 | 11.3 | Transit township..... | 35.01 | 276 | 7.9 |
| Sandy township..... | 30.44 | 356 | 11.7 | Washington Lake township..... | 34.32 | 498 | 14.5 |
| Solway township..... | 35.52 | 1,944 | 54.7 | Winthrop city..... | 1.06 | 1,399 | 1,318.6 |
| Stoney Brook township..... | 34.98 | 332 | 9.5 | | | | |
| Sturgeon township..... | 36.90 | 140 | 3.8 | Stearns County..... | 1,343.13 | 150,642 | 112.2 |
| Toivola township..... | 71.86 | 170 | 2.4 | Albany city..... | 2.11 | 2,561 | 1,216.2 |
| Tower city..... | 3.00 | 500 | 166.6 | Albany township..... | 36.39 | 980 | 26.9 |
| Van Buren township..... | 35.36 | 189 | 5.3 | Ashley township..... | 41.90 | 262 | 6.3 |
| Vermilion Lake township..... | 35.83 | 278 | 7.8 | Avon city..... | 1.48 | 1,396 | 945.0 |
| Virginia city..... | 18.85 | 8,712 | 462.2 | Avon township..... | 31.93 | 2,294 | 71.8 |
| Waasa township..... | 35.31 | 249 | 7.1 | Belgrade city..... | 1.22 | 740 | 608.8 |
| White township..... | 105.37 | 3,229 | 30.6 | Brockway township..... | 47.46 | 2,702 | 56.9 |
| Aurora city..... | 3.74 | 1,682 | 449.5 | Broton city (part)..... | 1.56 | 743 | 476.6 |
| Whiteface Reservoir UT..... | 323.36 | 473 | 1.5 | Clearwater city (part)..... | 0.07 | 0 | 0.0 |
| Willow Valley township..... | 34.94 | 126 | 3.6 | Cold Spring city..... | 2.67 | 4,025 | 1,508.9 |
| Winton city..... | 0.13 | 172 | 1,336.0 | Collegeville township..... | 31.71 | 3,343 | 105.4 |
| Wuori township..... | 34.80 | 572 | 16.4 | Crow Lake township..... | 33.58 | 318 | 9.5 |
| | | | | Crow River township..... | 34.31 | 327 | 9.5 |
| Scott County..... | 356.48 | 129,928 | 364.5 | Eden Lake township..... | 33.76 | 1,542 | 45.7 |
| Belle Plaine city..... | 5.91 | 6,661 | 1,126.6 | Eden Valley city (part)..... | 0.62 | 489 | 785.2 |
| Belle Plaine township..... | 37.77 | 878 | 23.2 | Eloso city..... | 0.17 | 211 | 1,260.0 |
| Blakeley township..... | 26.47 | 418 | 15.8 | Fair Haven township..... | 34.07 | 1,507 | 44.2 |
| Cedar Lake township..... | 35.12 | 2,779 | 79.1 | Fairhaven CDP..... | 1.91 | 358 | 187.6 |
| Credit River township..... | 23.37 | 5,096 | 218.0 | Farming township..... | 37.61 | 987 | 26.2 |
| Elko New Market city..... | 3.35 | 4,110 | 1,225.2 | Freeport city..... | 1.15 | 632 | 549.5 |
| Helena township..... | 32.75 | 1,648 | 50.3 | Getty township..... | 35.73 | 376 | 10.5 |
| Jackson township..... | 6.27 | 1,464 | 233.6 | Greenwald city..... | 0.72 | 222 | 307.8 |

Table 15.

Land Area and Population Density: 2010—Con.

[For information on confidentiality protection, nonsampling error, and definitions, see Selected Appendixes at <www.census.gov/prod/cen2010/cph-1-a.pdf>]

| State County County Subdivision Place | Land area in square miles | Total population | | State County County Subdivision Place | Land area in square miles | Total population | |
|--|---------------------------------|------------------|----------------------------------|--|---------------------------------|------------------|----------------------------------|
| | | Number | Average per square mile | | | Number | Average per square mile |
| Stearns County—Con. | | | | Stevens County—Con. | | | |
| Grove township..... | 33.20 | 493 | 14.9 | Pepperton township..... | 35.70 | 134 | 3.8 |
| Holding township..... | 40.84 | 1,139 | 27.9 | Rendsville township..... | 34.78 | 161 | 4.6 |
| Holdingford city..... | 0.85 | 708 | 837.0 | Scott township..... | 33.65 | 144 | 4.3 |
| Kimball city..... | 1.51 | 762 | 503.5 | Stevens township..... | 35.74 | 77 | 2.2 |
| Krain township..... | 43.35 | 981 | 22.6 | Swan Lake township..... | 33.39 | 194 | 5.8 |
| Lake George township..... | 34.67 | 335 | 9.7 | Synnes township..... | 35.62 | 118 | 3.3 |
| Lake Henry city..... | 0.20 | 103 | 506.4 | | | | |
| Lake Henry township..... | 35.29 | 278 | 7.9 | Swift County..... | 742.08 | 9,783 | 13.2 |
| Le Sauk township..... | 10.20 | 1,766 | 173.2 | Appleton city..... | 1.97 | 1,412 | 715.2 |
| Luxemburg township..... | 35.58 | 637 | 17.9 | Appleton township..... | 30.72 | 203 | 6.6 |
| Lynden township..... | 23.75 | 1,938 | 81.6 | Benson city..... | 3.00 | 3,240 | 1,080.4 |
| Maine Prairie township..... | 61.84 | 1,887 | 30.5 | Benson township..... | 34.22 | 334 | 9.8 |
| Meire Grove city..... | 0.56 | 179 | 322.4 | Camp Lake township..... | 35.31 | 213 | 6.0 |
| Melrose city..... | 3.19 | 3,598 | 1,129.0 | Cashel township..... | 35.90 | 174 | 4.8 |
| Melrose township..... | 39.32 | 759 | 19.3 | Clontarf city..... | 1.96 | 164 | 83.5 |
| Millwood township..... | 38.91 | 972 | 25.0 | Clontarf township..... | 33.89 | 86 | 2.5 |
| Munson township..... | 34.56 | 1,466 | 42.4 | Danvers city..... | 0.74 | 97 | 130.6 |
| New Munich city..... | 0.52 | 320 | 610.1 | De Graff city..... | 0.81 | 115 | 142.1 |
| North Fork township..... | 34.75 | 247 | 7.1 | Dublin township..... | 34.93 | 152 | 4.4 |
| Oak township..... | 32.93 | 595 | 18.1 | Edison township..... | 35.68 | 106 | 3.0 |
| Paynesville city..... | 2.32 | 2,432 | 1,050.5 | Fairfield township..... | 35.84 | 128 | 3.6 |
| Paynesville township..... | 28.99 | 1,421 | 49.0 | Hayes township..... | 34.62 | 199 | 5.7 |
| Raymond township..... | 35.89 | 259 | 7.2 | Hegbert township..... | 33.50 | 93 | 2.8 |
| Richmond city..... | 1.03 | 1,422 | 1,381.4 | Holloway city..... | 1.39 | 92 | 66.4 |
| Rockville city..... | 28.42 | 2,448 | 86.1 | Kerkhoven city..... | 0.82 | 759 | 922.6 |
| Roscoe city..... | 0.64 | 102 | 159.6 | Kerkhoven township..... | 35.17 | 236 | 6.7 |
| St. Anthony city..... | 0.49 | 86 | 175.2 | Kildare township..... | 34.80 | 151 | 4.3 |
| St. Augusta city..... | 29.66 | 3,317 | 111.8 | Marysland township..... | 35.18 | 96 | 2.7 |
| St. Cloud city (part)..... | 31.86 | 52,661 | 1,652.9 | Moyer township..... | 34.65 | 88 | 2.5 |
| St. Joseph city..... | 3.89 | 6,534 | 1,680.1 | Murdock city..... | 0.56 | 278 | 496.8 |
| St. Joseph township..... | 30.09 | 1,924 | 63.9 | Pillsbury township..... | 34.71 | 254 | 7.3 |
| St. Martin city..... | 0.86 | 308 | 357.8 | Shible township..... | 35.19 | 124 | 3.5 |
| St. Martin township..... | 34.48 | 545 | 15.8 | Six Mile Grove township..... | 35.71 | 171 | 4.8 |
| St. Rosa city..... | 0.38 | 68 | 178.0 | Swenoda township..... | 35.46 | 140 | 3.9 |
| St. Stephen city..... | 3.68 | 851 | 231.2 | Tara township..... | 35.83 | 88 | 2.5 |
| St. Wendel township..... | 35.76 | 2,150 | 60.1 | Toming township..... | 33.52 | 440 | 13.1 |
| Sartell city (part)..... | 8.64 | 13,630 | 1,577.0 | West Bank township..... | 36.02 | 150 | 4.2 |
| Sauk Centre city..... | 3.99 | 4,317 | 1,082.7 | | | | |
| Sauk Centre township..... | 35.86 | 1,088 | 30.3 | Todd County..... | 944.98 | 24,895 | 26.3 |
| Spring Hill city..... | 0.72 | 85 | 117.4 | Bartlett township..... | 35.97 | 445 | 12.4 |
| Spring Hill township..... | 34.93 | 368 | 10.5 | Bertha city..... | 1.02 | 497 | 486.0 |
| Waite Park city..... | 8.90 | 6,715 | 754.1 | Bertha township..... | 35.41 | 408 | 11.5 |
| Wakefield township..... | 29.95 | 2,756 | 92.0 | Birchdale township..... | 32.72 | 856 | 26.2 |
| Zion township..... | 35.45 | 335 | 9.5 | Browerville city..... | 1.06 | 790 | 745.8 |
| | | | | Bruce township..... | 35.26 | 585 | 16.6 |
| Steele County..... | 429.65 | 36,576 | 85.1 | Burleene township..... | 35.84 | 345 | 9.6 |
| Aurora township..... | 36.06 | 574 | 15.9 | Burnhamville township..... | 31.51 | 759 | 24.1 |
| Berlin township..... | 35.05 | 519 | 14.8 | Burtrum city..... | 0.57 | 144 | 254.3 |
| Blooming Prairie city (part)..... | 1.34 | 1,996 | 1,492.8 | Clarissa city..... | 1.00 | 681 | 677.7 |
| Blooming Prairie township..... | 34.36 | 430 | 12.5 | Eagle Bend city..... | 1.35 | 535 | 395.7 |
| Clinton Falls township..... | 15.28 | 351 | 23.0 | Eagle Valley township..... | 35.18 | 541 | 15.4 |
| Deerfield township..... | 35.51 | 517 | 14.6 | Fawn Lake township..... | 34.42 | 555 | 16.1 |
| Ellendale city..... | 0.96 | 691 | 722.4 | Germania township..... | 36.41 | 500 | 13.7 |
| Havana township..... | 34.97 | 570 | 16.3 | Gordon township..... | 27.88 | 659 | 23.6 |
| Lemond township..... | 36.05 | 501 | 13.9 | Grey Eagle city..... | 0.37 | 348 | 948.5 |
| Medford city..... | 1.15 | 1,239 | 1,075.9 | Grey Eagle township..... | 25.51 | 638 | 25.0 |
| Medford township..... | 16.65 | 813 | 48.8 | Hartford township..... | 34.62 | 662 | 19.1 |
| Meriden township..... | 36.06 | 621 | 17.2 | Hewitt city..... | 2.05 | 266 | 129.6 |
| Merton township..... | 35.91 | 348 | 9.7 | Iona township..... | 36.16 | 490 | 13.6 |
| Owatonna city..... | 14.53 | 25,599 | 1,761.6 | Kandota township..... | 22.27 | 729 | 32.7 |
| Owatonna township..... | 23.82 | 609 | 25.6 | Leslie township..... | 34.55 | 642 | 18.6 |
| Somerset township..... | 36.02 | 732 | 20.3 | Little Elk township..... | 34.82 | 285 | 8.2 |
| Summit township..... | 35.93 | 466 | 13.0 | Little Sauk township..... | 34.42 | 829 | 24.1 |
| | | | | Long Prairie city..... | 2.61 | 3,458 | 1,323.7 |
| Stevens County..... | 563.60 | 9,726 | 17.3 | Long Prairie township..... | 32.90 | 844 | 25.7 |
| Alberta city..... | 0.27 | 103 | 384.4 | Moran township..... | 35.53 | 508 | 14.3 |
| Baker township..... | 35.45 | 114 | 3.2 | Osakis city (part)..... | 0.36 | 149 | 418.3 |
| Chokio city..... | 0.47 | 400 | 847.6 | Reynolds township..... | 35.68 | 662 | 18.6 |
| Darnen township..... | 32.86 | 292 | 8.9 | Round Prairie township..... | 35.14 | 706 | 20.1 |
| Donnelly city..... | 2.76 | 241 | 87.3 | Staples city (part)..... | 2.19 | 2,110 | 965.0 |
| Donnelly township..... | 33.19 | 100 | 3.0 | Staples township..... | 33.36 | 627 | 18.8 |
| Eldorado township..... | 36.01 | 94 | 2.6 | Stowe Prairie township..... | 33.85 | 454 | 13.4 |
| Everglade township..... | 36.02 | 108 | 3.0 | Swanville city (part)..... | 0.02 | 2 | 90.9 |
| Framnas township..... | 33.54 | 305 | 9.1 | Turtle Creek township..... | 32.93 | 295 | 9.0 |
| Hancock city..... | 0.99 | 765 | 772.6 | Villard township..... | 30.21 | 656 | 21.7 |
| Hodges township..... | 34.38 | 277 | 8.1 | Ward township..... | 35.87 | 447 | 12.5 |
| Horton township..... | 35.79 | 174 | 4.9 | West Union city..... | 0.42 | 111 | 262.6 |
| Moore township..... | 35.25 | 243 | 6.9 | West Union township..... | 28.79 | 268 | 9.3 |
| Morris city..... | 4.80 | 5,286 | 1,102.2 | Wykeham township..... | 34.75 | 409 | 11.8 |
| Morris township..... | 32.95 | 396 | 12.0 | | | | |

Table 15.

Land Area and Population Density: 2010—Con.

[For information on confidentiality protection, nonsampling error, and definitions, see Selected Appendixes at <www.census.gov/prod/cen2010/cph-1-a.pdf>]

| State County County Subdivision Place | Land area in square miles | Total population | | State County County Subdivision Place | Land area in square miles | Total population | |
|--|---------------------------------|------------------|----------------------------------|--|---------------------------------|------------------|----------------------------------|
| | | Number | Average per square mile | | | Number | Average per square mile |
| Traverse County..... | 573.90 | 3,558 | 6.2 | Waseca County—Con. | | | |
| Arthur township..... | 36.14 | 81 | 2.2 | Iosco township..... | 35.15 | 550 | 15.6 |
| Browns Valley city..... | 0.79 | 589 | 749.1 | Janesville city..... | 1.75 | 2,256 | 1,292.5 |
| Clifton township..... | 38.31 | 75 | 2.0 | Janesville township..... | 30.47 | 513 | 16.8 |
| Croke township..... | 35.79 | 75 | 2.1 | New Richland city..... | 0.61 | 1,203 | 1,984.7 |
| Dollymount township..... | 38.35 | 77 | 2.0 | New Richland township..... | 35.33 | 443 | 12.5 |
| Dumont city..... | 0.45 | 100 | 221.8 | Otisco township..... | 36.02 | 599 | 16.6 |
| Folsom township..... | 19.83 | 128 | 6.5 | St. Mary township..... | 35.78 | 460 | 12.9 |
| Lake Valley township..... | 58.99 | 237 | 4.0 | Vivian township..... | 35.90 | 259 | 7.2 |
| Leonardsville township..... | 38.47 | 107 | 2.8 | Waldorf city..... | 0.38 | 229 | 599.2 |
| Monson township..... | 54.17 | 133 | 2.5 | Waseca city..... | 4.00 | 9,410 | 2,350.6 |
| Parnell township..... | 36.47 | 60 | 1.6 | Wilton township..... | 35.59 | 365 | 10.3 |
| Redpath township..... | 38.92 | 48 | 1.2 | Woodville township..... | 29.97 | 1,332 | 44.4 |
| Tara township..... | 35.94 | 92 | 2.6 | | | | |
| Taylor township..... | 52.02 | 105 | 2.0 | Washington County..... | 384.28 | 238,136 | 619.7 |
| Tintah city..... | 0.76 | 63 | 83.1 | Afton city..... | 25.05 | 2,886 | 115.2 |
| Tintah township..... | 35.00 | 33 | 0.9 | Bayport city..... | 1.75 | 3,471 | 1,979.1 |
| Walls township..... | 36.12 | 65 | 1.8 | Baytown township..... | 8.04 | 1,723 | 214.3 |
| Wheaton city..... | 1.80 | 1,424 | 792.9 | Birchwood Village city..... | 0.34 | 870 | 2,555.5 |
| Windsor township..... | 15.60 | 66 | 4.2 | Cottage Grove city..... | 33.62 | 34,589 | 1,028.7 |
| | | | | Dellwood city..... | 2.66 | 1,063 | 400.3 |
| Wabasha County..... | 522.98 | 21,676 | 41.4 | Denmark township..... | 28.50 | 1,737 | 60.9 |
| Bellechester city (part)..... | 0.06 | 42 | 742.0 | Forest Lake city..... | 30.56 | 18,375 | 601.3 |
| Chester township..... | 35.47 | 455 | 12.8 | Grant city..... | 25.10 | 4,096 | 163.2 |
| Elgin city..... | 0.92 | 1,089 | 1,184.4 | Grey Cloud Island township..... | 2.14 | 289 | 134.8 |
| Elgin township..... | 34.46 | 733 | 21.3 | Hastings city (part)..... | 0.24 | 0 | 0.0 |
| Gillford township..... | 35.34 | 572 | 16.2 | Hugo city..... | 33.45 | 13,332 | 398.6 |
| Glasgow township..... | 34.94 | 247 | 7.1 | Lake Elmo city..... | 22.25 | 8,069 | 362.7 |
| Greenfield township..... | 32.25 | 1,349 | 41.8 | Lakeland city..... | 2.07 | 1,796 | 866.3 |
| Hammond city..... | 0.11 | 132 | 1,254.4 | Lakeland Shores city..... | 0.32 | 311 | 972.7 |
| Highland township..... | 35.72 | 462 | 12.9 | Lake St. Croix Beach city..... | 0.55 | 1,051 | 1,920.2 |
| Hyde Park township..... | 15.83 | 286 | 18.1 | Landfall city..... | 0.07 | 686 | 9,233.9 |
| Kellogg city..... | 0.30 | 456 | 1,544.0 | Mahtomedi city..... | 3.49 | 7,676 | 2,200.9 |
| Lake township..... | 24.61 | 442 | 18.0 | Marine on St. Croix city..... | 3.88 | 689 | 177.5 |
| Lake City city (part)..... | 3.69 | 4,316 | 1,168.6 | May township..... | 33.90 | 2,776 | 81.9 |
| Mazeppa city..... | 1.09 | 842 | 775.6 | Newport city..... | 3.63 | 3,435 | 946.1 |
| Mazeppa township..... | 21.59 | 717 | 33.2 | Oakdale city..... | 10.94 | 27,378 | 2,501.4 |
| Millville city..... | 0.14 | 182 | 1,291.2 | Oak Park Heights city..... | 2.98 | 4,339 | 1,454.2 |
| Minneiska city (part)..... | 0.31 | 61 | 194.1 | Pine Springs city..... | 0.80 | 408 | 508.9 |
| Minneiska township..... | 10.53 | 185 | 17.6 | St. Marys Point city..... | 0.39 | 368 | 944.9 |
| Mount Pleasant township..... | 35.95 | 447 | 12.4 | St. Paul Park city..... | 2.99 | 5,279 | 1,766.8 |
| Oakwood township..... | 35.43 | 405 | 11.4 | Scandia city..... | 34.80 | 3,936 | 113.1 |
| Pepin township..... | 17.50 | 378 | 21.6 | Stillwater city..... | 6.96 | 18,225 | 2,617.2 |
| Plainview city..... | 2.16 | 3,340 | 1,544.2 | Stillwater township..... | 15.54 | 2,366 | 152.3 |
| Plainview township..... | 33.37 | 443 | 13.3 | West Lakeland township..... | 12.32 | 4,046 | 328.3 |
| Wabasha city..... | 8.22 | 2,521 | 306.7 | White Bear Lake city (part)..... | 0.08 | 403 | 5,107.9 |
| Watopa township..... | 35.24 | 247 | 7.0 | Willeminie city..... | 0.12 | 507 | 4,120.4 |
| West Albany township..... | 35.60 | 398 | 11.2 | Woodbury city..... | 34.73 | 61,961 | 1,784.1 |
| Zumbro township..... | 31.59 | 722 | 22.9 | | | | |
| Zumbro Falls city..... | 0.58 | 207 | 358.7 | Watonswan County..... | 434.95 | 11,211 | 25.8 |
| | | | | Adrian township..... | 34.81 | 142 | 4.1 |
| Wadena County..... | 536.27 | 13,843 | 25.8 | Antrim township..... | 35.70 | 240 | 6.7 |
| Aldrich city..... | 0.47 | 48 | 102.1 | Butterfield city..... | 0.45 | 586 | 1,313.6 |
| Aldrich township..... | 34.60 | 430 | 12.4 | Butterfield township..... | 35.42 | 213 | 6.0 |
| Blueberry township..... | 30.21 | 721 | 23.9 | Darfur city..... | 0.35 | 108 | 308.3 |
| Bullard township..... | 30.43 | 219 | 7.2 | Fieldon township..... | 35.74 | 209 | 5.8 |
| Huntersville township..... | 35.06 | 119 | 3.4 | La Salle city..... | 0.09 | 87 | 958.4 |
| Leaf River township..... | 35.18 | 531 | 15.1 | Lewisville city..... | 0.29 | 250 | 867.1 |
| Lyons township..... | 35.01 | 192 | 5.5 | Long Lake township..... | 34.42 | 338 | 9.8 |
| Meadow township..... | 36.07 | 217 | 6.0 | Madelia city..... | 1.47 | 2,308 | 1,573.9 |
| Menahga city..... | 3.70 | 1,306 | 353.0 | Madelia township..... | 33.30 | 351 | 10.5 |
| Nimrod city..... | 0.92 | 69 | 74.8 | Nelson township..... | 35.63 | 287 | 8.1 |
| North Germany township..... | 35.97 | 313 | 8.7 | Odin city..... | 0.37 | 106 | 287.4 |
| Orton township..... | 34.51 | 204 | 5.9 | Odin township..... | 34.69 | 170 | 4.9 |
| Red Eye township..... | 35.08 | 490 | 14.0 | Ormsby city (part)..... | 0.25 | 75 | 294.7 |
| Rockwood township..... | 34.57 | 390 | 11.3 | Riverdale township..... | 38.84 | 294 | 7.6 |
| Sebeka city..... | 2.47 | 711 | 287.5 | Rosendale township..... | 38.20 | 300 | 7.9 |
| Shell River township..... | 34.90 | 233 | 6.7 | St. James city..... | 2.40 | 4,605 | 1,920.1 |
| Staples city (part)..... | 2.48 | 871 | 351.5 | St. James township..... | 33.47 | 260 | 7.8 |
| Thomastown township..... | 41.05 | 819 | 20.0 | South Branch township..... | 39.07 | 282 | 7.2 |
| Vermdale city..... | 0.98 | 602 | 616.6 | | | | |
| Wadena city (part)..... | 5.30 | 4,022 | 759.4 | Wilkin County..... | 750.96 | 6,576 | 8.8 |
| Wadena township..... | 31.32 | 868 | 27.7 | Akron township..... | 35.39 | 133 | 3.8 |
| Wing River township..... | 35.99 | 468 | 13.0 | Andrea township..... | 35.45 | 65 | 1.8 |
| | | | | Atherton township..... | 36.05 | 145 | 4.0 |
| Waseca County..... | 423.36 | 19,136 | 45.2 | Bradford township..... | 35.39 | 91 | 2.6 |
| Alton township..... | 34.83 | 434 | 12.5 | Brandrup township..... | 54.08 | 158 | 2.9 |
| Blooming Grove township..... | 35.70 | 525 | 14.7 | Breckenridge city..... | 2.46 | 3,386 | 1,375.5 |
| Byron township..... | 36.04 | 230 | 6.4 | Breckenridge township..... | 20.96 | 255 | 12.2 |
| Elysian city (part)..... | 0.01 | 2 | 134.8 | Campbell city..... | 0.24 | 158 | 672.1 |
| Freedom township..... | 35.82 | 326 | 9.1 | Campbell township..... | 50.03 | 57 | 1.1 |

Table 15.

Land Area and Population Density: 2010—Con.

[For information on confidentiality protection, nonsampling error, and definitions, see Selected Appendixes at <www.census.gov/prod/cen2010/cph-1-a.pdf>]

| State County County Subdivision Place | Land area in square miles | Total population | | State County County Subdivision Place | Land area in square miles | Total population | |
|--|---------------------------------|------------------|----------------------------------|--|---------------------------------|------------------|----------------------------------|
| | | Number | Average per square mile | | | Number | Average per square mile |
| Wilkin County—Con. | | | | Wright County—Con. | | | |
| Champion township..... | 32.10 | 53 | 1.7 | Chatham township..... | 14.82 | 1,302 | 87.8 |
| Connelly township..... | 24.43 | 116 | 4.7 | Clearwater city (part)..... | 1.49 | 1,735 | 1,164.0 |
| Deerhorn township..... | 35.97 | 97 | 2.7 | Clearwater township..... | 21.99 | 1,306 | 59.4 |
| Doran city..... | 0.21 | 55 | 263.0 | Cokato city..... | 1.56 | 2,694 | 1,731.4 |
| Foxhome city..... | 0.37 | 116 | 310.3 | Cokato township..... | 32.74 | 1,311 | 40.0 |
| Foxhome township..... | 34.95 | 103 | 2.9 | Corinna township..... | 24.43 | 2,322 | 95.0 |
| Kent city..... | 0.19 | 81 | 425.7 | Dayton city (part)..... | 0.04 | 54 | 1,220.6 |
| McCauleyville township..... | 9.93 | 61 | 6.1 | Delano city..... | 4.05 | 5,464 | 1,349.7 |
| Manston township..... | 36.06 | 48 | 1.3 | Franklin township..... | 41.33 | 2,760 | 66.8 |
| Meadows township..... | 36.22 | 38 | 1.0 | French Lake township..... | 33.45 | 1,172 | 35.0 |
| Mitchell township..... | 36.37 | 85 | 2.3 | Hanover city (part)..... | 3.39 | 2,329 | 687.5 |
| Nashua city..... | 3.50 | 68 | 19.4 | Howard Lake city..... | 1.77 | 1,962 | 1,109.0 |
| Nilsen township..... | 36.07 | 60 | 1.7 | Maple Lake city..... | 2.23 | 2,059 | 923.7 |
| Nordick township..... | 36.15 | 87 | 2.4 | Maple Lake township..... | 31.65 | 2,048 | 64.7 |
| Prairie View township..... | 35.04 | 196 | 5.6 | Marysville township..... | 31.25 | 2,147 | 68.7 |
| Roberts township..... | 22.27 | 110 | 4.9 | Middleville township..... | 33.42 | 937 | 28.0 |
| Rothsay city (part)..... | 0.69 | 274 | 395.4 | Monticello city..... | 8.94 | 12,759 | 1,427.1 |
| Sunnyside township..... | 35.75 | 136 | 3.8 | Monticello township..... | 37.15 | 3,181 | 85.6 |
| Tanberg township..... | 34.59 | 69 | 2.0 | Montrose city..... | 3.20 | 2,847 | 889.7 |
| Tenney city..... | 0.02 | 5 | 236.8 | Otsego city..... | 29.56 | 13,571 | 459.1 |
| Wolverton city..... | 0.29 | 142 | 498.1 | Rockford city (part)..... | 2.29 | 3,890 | 1,701.7 |
| Wolverton township..... | 29.74 | 128 | 4.3 | Rockford township..... | 33.04 | 3,194 | 96.7 |
| | | | | St. Michael city..... | 32.73 | 16,399 | 501.1 |
| Winona County..... | 626.21 | 51,461 | 82.2 | Silver Creek township..... | 36.00 | 2,335 | 64.9 |
| Altura city..... | 2.98 | 493 | 165.5 | Silver Creek CDP..... | 1.49 | 256 | 171.7 |
| Dakota city..... | 0.65 | 323 | 497.9 | South Haven city..... | 0.63 | 187 | 297.4 |
| Dresbach township..... | 7.92 | 456 | 57.6 | Southside township..... | 24.27 | 1,521 | 62.7 |
| Elba city..... | 2.04 | 152 | 74.5 | Stockholm township..... | 34.76 | 959 | 27.6 |
| Elba township..... | 33.38 | 311 | 9.3 | Victor township..... | 32.24 | 1,032 | 32.0 |
| Fremont township..... | 35.80 | 355 | 9.9 | Waverly city..... | 1.69 | 1,357 | 804.0 |
| Goodview city..... | 2.25 | 4,036 | 1,794.4 | Woodland township..... | 32.56 | 1,082 | 33.2 |
| Hart township..... | 35.57 | 357 | 10.0 | | | | |
| Hillsdale township..... | 15.94 | 912 | 57.2 | Yellow Medicine County..... | 759.10 | 10,438 | 13.8 |
| Homer township..... | 35.44 | 1,356 | 38.3 | Burton township..... | 35.88 | 148 | 4.1 |
| Homer CDP..... | 1.19 | 181 | 152.7 | Canby city..... | 2.19 | 1,795 | 818.3 |
| La Crescent city (part)..... | 0.15 | 0 | 0.0 | Clarkfield city..... | 1.09 | 863 | 789.5 |
| Lewiston city..... | 1.15 | 1,620 | 1,408.0 | Echo city..... | 1.01 | 278 | 274.7 |
| Minneka city (part)..... | 0.21 | 50 | 242.6 | Echo township..... | 34.84 | 145 | 4.2 |
| Minnesota City city..... | 0.26 | 204 | 794.2 | Florida township..... | 33.43 | 129 | 3.9 |
| Mount Vernon township..... | 35.10 | 273 | 7.8 | Fortier township..... | 33.40 | 99 | 3.0 |
| New Hartford township..... | 35.11 | 890 | 25.3 | Friendship township..... | 35.14 | 192 | 5.5 |
| Norton township..... | 32.59 | 490 | 15.0 | Granite Falls city (part)..... | 1.80 | 2,044 | 1,135.5 |
| Pleasant Hill township..... | 35.72 | 531 | 14.9 | Hammer township..... | 35.68 | 196 | 5.5 |
| Richmond township..... | 16.16 | 699 | 43.3 | Hanley Falls city..... | 0.25 | 304 | 1,215.8 |
| Rollingstone city..... | 0.48 | 664 | 1,378.2 | Hazel Run city..... | 0.75 | 63 | 83.5 |
| Rollingstone township..... | 29.77 | 701 | 23.5 | Hazel Run township..... | 35.59 | 193 | 5.4 |
| St. Charles city..... | 3.86 | 3,735 | 968.1 | Lisbon township..... | 35.74 | 201 | 5.6 |
| St. Charles township..... | 31.73 | 629 | 19.8 | Minnesota Falls township..... | 31.10 | 429 | 13.8 |
| Saratoga township..... | 35.75 | 618 | 17.3 | Norman township..... | 34.85 | 264 | 7.6 |
| Stockton city..... | 1.70 | 697 | 409.9 | Normania township..... | 36.12 | 191 | 5.3 |
| Utica city..... | 0.93 | 291 | 314.0 | Omro township..... | 36.09 | 161 | 4.5 |
| Utica township..... | 33.90 | 639 | 18.9 | Oshkosh township..... | 36.24 | 210 | 5.8 |
| Warren township..... | 35.53 | 651 | 18.3 | Porter city..... | 2.29 | 183 | 80.0 |
| Whitewater township..... | 35.22 | 198 | 5.6 | Posen township..... | 35.09 | 219 | 6.2 |
| Wilson township..... | 34.43 | 1,177 | 34.2 | St. Leo city..... | 0.26 | 100 | 380.5 |
| Winona city..... | 18.84 | 27,592 | 1,464.4 | Sandnes township..... | 36.14 | 199 | 5.5 |
| Wisico township..... | 35.66 | 361 | 10.1 | Sioux Agency township..... | 41.77 | 226 | 5.4 |
| | | | | Stony Run township..... | 40.85 | 432 | 10.6 |
| Wright County..... | 661.46 | 124,700 | 188.5 | Swede Prairie township..... | 36.21 | 170 | 4.7 |
| Albertville city..... | 4.37 | 7,044 | 1,611.4 | Tyro township..... | 36.21 | 181 | 5.0 |
| Albion township..... | 32.66 | 1,255 | 38.4 | Wergeland township..... | 33.85 | 153 | 4.5 |
| Annandale city..... | 2.97 | 3,228 | 1,085.2 | Wood Lake city..... | 0.81 | 439 | 544.4 |
| Buffalo city..... | 7.17 | 15,453 | 2,156.7 | Wood Lake township..... | 34.44 | 231 | 6.7 |
| Buffalo township..... | 25.63 | 1,804 | 70.4 | | | | |

Table 16.
Land Area and Population Density: 2010

[For information on confidentiality protection, nonsampling error, and definitions, see Selected Appendixes at <www.census.gov/prod/cen2010/cph-1-a.pdf>]

| State County Place and County Subdivision | Land area in square miles | Total population | | State County Place and County Subdivision | Land area in square miles | Total population | |
|---|---------------------------------|------------------|----------------------------------|---|---------------------------------|------------------|----------------------------------|
| | | Number | Average per square mile | | | Number | Average per square mile |
| Minnesota | 79,626.74 | 5,303,925 | 66.6 | COUNTY-Con. | | | |
| COUNTY | | | | Sibley County..... | 588.78 | 15,226 | 25.9 |
| Aitkin County..... | 1,821.66 | 16,202 | 8.9 | Stearns County..... | 1,343.13 | 150,642 | 112.2 |
| Anoka County..... | 423.01 | 330,844 | 782.1 | Steele County..... | 429.65 | 36,576 | 85.1 |
| Becker County..... | 1,315.20 | 32,504 | 24.7 | Stevens County..... | 563.60 | 9,726 | 17.3 |
| Beltrami County..... | 2,504.94 | 44,442 | 17.7 | Swift County..... | 742.08 | 9,783 | 13.2 |
| Benton County..... | 408.30 | 38,451 | 94.2 | Todd County..... | 944.98 | 24,895 | 26.3 |
| Big Stone County..... | 499.02 | 5,269 | 10.6 | Traverse County..... | 573.90 | 3,558 | 6.2 |
| Blue Earth County..... | 747.84 | 64,013 | 85.6 | Wabasha County..... | 522.98 | 21,676 | 41.4 |
| Brown County..... | 611.09 | 25,893 | 42.4 | Wadena County..... | 536.27 | 13,843 | 25.8 |
| Carlton County..... | 861.38 | 35,386 | 41.1 | Waseca County..... | 423.36 | 19,136 | 45.2 |
| Carver County..... | 354.33 | 91,042 | 256.9 | Washington County..... | 384.28 | 238,136 | 619.7 |
| Cass County..... | 2,021.54 | 28,567 | 14.1 | Watsonwan County..... | 434.95 | 11,211 | 25.8 |
| Chippewa County..... | 581.12 | 12,441 | 21.4 | Wilkin County..... | 750.96 | 6,576 | 8.8 |
| Chisago County..... | 414.86 | 53,887 | 129.9 | Winona County..... | 626.21 | 51,461 | 82.2 |
| Clay County..... | 1,045.37 | 58,999 | 56.4 | Wright County..... | 661.46 | 124,700 | 188.5 |
| Clearwater County..... | 998.94 | 8,695 | 8.7 | Yellow Medicine County..... | 759.10 | 10,438 | 13.8 |
| Cook County..... | 1,452.28 | 5,176 | 3.6 | | | | |
| Cottonwood County..... | 638.61 | 11,687 | 18.3 | PLACE AND COUNTY SUBDIVISION | | | |
| Crow Wing County..... | 999.09 | 62,500 | 62.6 | Aastad township, Otter Tail County..... | 33.94 | 213 | 6.3 |
| Dakota County..... | 562.17 | 398,552 | 709.0 | Acoma township, McLeod County..... | 31.49 | 1,149 | 36.5 |
| Dodge County..... | 439.28 | 20,087 | 45.7 | Acton township, Meeker County..... | 33.16 | 375 | 11.3 |
| Douglas County..... | 637.30 | 36,009 | 56.5 | Ada city, Norman County..... | 1.39 | 1,707 | 1,226.5 |
| Faribault County..... | 712.48 | 14,553 | 20.4 | Adams city, Mower County..... | 1.01 | 787 | 781.0 |
| Fillmore County..... | 861.30 | 20,866 | 24.2 | Adams township, Mower County..... | 35.00 | 452 | 12.9 |
| Freeborn County..... | 707.09 | 31,255 | 44.2 | Adrian city, Nobles County..... | 1.11 | 1,209 | 1,089.3 |
| Goodhue County..... | 756.84 | 46,183 | 61.0 | Adrian township, Watsonwan County..... | 34.81 | 142 | 4.1 |
| Grant County..... | 548.16 | 6,018 | 11.0 | Aetna township, Pipestone County..... | 35.23 | 194 | 5.5 |
| Hennepin County..... | 553.59 | 1,152,425 | 2,081.7 | Alton city, Washington County..... | 25.05 | 2,886 | 115.2 |
| Houston County..... | 552.06 | 19,027 | 34.5 | Agassiz township, Lac qui Parle County..... | 34.50 | 103 | 3.0 |
| Hubbard County..... | 925.67 | 20,428 | 22.1 | Agder township, Marshall County..... | 44.26 | 109 | 2.5 |
| Isanti County..... | 435.79 | 37,816 | 86.8 | Agram township, Morrison County..... | 19.68 | 572 | 29.1 |
| Itasca County..... | 2,667.72 | 45,058 | 16.9 | Aitkin city, Aitkin County..... | 2.20 | 2,165 | 982.4 |
| Jackson County..... | 702.98 | 10,266 | 14.6 | Aitkin township, Aitkin County..... | 32.12 | 856 | 26.6 |
| Kanabec County..... | 521.59 | 16,239 | 31.1 | Akeley city, Hubbard County..... | 1.47 | 432 | 293.7 |
| Kandiyohi County..... | 796.78 | 42,239 | 53.0 | Akeley township, Hubbard County..... | 31.30 | 551 | 17.6 |
| Kittson County..... | 1,098.80 | 4,552 | 4.1 | Akron township, Big Stone County..... | 48.97 | 168 | 3.4 |
| Koochiching County..... | 3,104.07 | 13,311 | 4.3 | Akron township, Wilkin County..... | 35.39 | 133 | 3.8 |
| Lac qui Parle County..... | 765.02 | 7,259 | 9.5 | Alango township, St. Louis County..... | 36.15 | 258 | 7.1 |
| Lake County..... | 2,109.29 | 10,866 | 5.2 | Alaska township, Beltrami County..... | 32.20 | 217 | 6.7 |
| Lake of the Woods County..... | 1,297.87 | 4,045 | 3.1 | Alba township, Jackson County..... | 35.25 | 170 | 4.8 |
| Le Sueur County..... | 448.76 | 27,703 | 61.7 | Albany city, Stearns County..... | 2.11 | 2,561 | 1,216.2 |
| Lincoln County..... | 536.76 | 5,896 | 11.0 | Albany township, Stearns County..... | 36.39 | 980 | 26.9 |
| Lyon County..... | 714.56 | 25,857 | 36.2 | Alberta township, Benton County..... | 36.22 | 818 | 22.6 |
| McLeod County..... | 491.47 | 36,651 | 74.6 | Alberta city, Stevens County..... | 0.27 | 103 | 384.4 |
| Mahnomen County..... | 557.88 | 5,413 | 9.7 | Albert Lea city, Freeborn County..... | 12.59 | 18,016 | 1,430.7 |
| Marshall County..... | 1,775.07 | 9,439 | 5.3 | Albert Lea township, Freeborn County..... | 21.42 | 653 | 30.5 |
| Martin County..... | 712.35 | 20,840 | 29.3 | Albertville city, Wright County..... | 4.37 | 7,044 | 1,611.4 |
| Meeker County..... | 608.18 | 23,300 | 38.3 | Albin township, Brown County..... | 34.39 | 348 | 10.1 |
| Mille Lacs County..... | 572.31 | 26,097 | 45.6 | Albion township, Wright County..... | 32.66 | 1,255 | 38.4 |
| Morrison County..... | 1,125.06 | 33,198 | 29.5 | Albort township, St. Louis County..... | 34.52 | 460 | 13.3 |
| Mower County..... | 711.33 | 39,163 | 55.1 | Alden city, Freeborn County..... | 1.06 | 661 | 620.9 |
| Murray County..... | 704.70 | 8,725 | 12.4 | Alden township, Freeborn County..... | 35.17 | 306 | 8.7 |
| Nicollet County..... | 448.49 | 32,727 | 73.0 | Alden township, St. Louis County..... | 35.63 | 213 | 6.0 |
| Nobles County..... | 715.11 | 21,378 | 29.9 | Aldrich city, Wadena County..... | 0.47 | 48 | 102.1 |
| Norman County..... | 872.79 | 6,852 | 7.9 | Aldrich township, Wadena County..... | 34.60 | 430 | 12.4 |
| Olmsted County..... | 653.35 | 144,248 | 220.8 | Alexandria city, Douglas County..... | 15.96 | 11,070 | 693.5 |
| Otter Tail County..... | 1,972.07 | 57,303 | 29.1 | Alexandria township, Douglas County..... | 20.47 | 4,098 | 200.1 |
| Pennington County..... | 616.57 | 13,930 | 22.6 | Alfsborg township, Sibley County..... | 35.14 | 323 | 9.2 |
| Pine County..... | 1,411.29 | 29,750 | 21.1 | Alliance township, Clay County..... | 36.33 | 235 | 6.5 |
| Pipestone County..... | 465.05 | 9,596 | 20.6 | Alma township, Marshall County..... | 36.36 | 88 | 2.4 |
| Polk County..... | 1,971.13 | 31,600 | 16.0 | Almond township, Big Stone County..... | 33.46 | 110 | 3.3 |
| Pope County..... | 669.71 | 10,995 | 16.4 | Alpha city, Jackson County..... | 0.17 | 116 | 675.2 |
| Ramsey County..... | 152.21 | 508,640 | 3,341.6 | Alta Vista township, Lincoln County..... | 36.39 | 175 | 4.8 |
| Red Lake County..... | 432.41 | 4,089 | 9.5 | Alton township, Waseca County..... | 34.83 | 434 | 12.5 |
| Redwood County..... | 878.57 | 16,059 | 18.3 | Altona township, Pipestone County..... | 43.00 | 153 | 3.6 |
| Renville County..... | 982.91 | 15,730 | 16.0 | Altura city, Winona County..... | 2.98 | 493 | 165.5 |
| Rice County..... | 495.68 | 64,142 | 129.4 | Alvarado city, Marshall County..... | 0.22 | 363 | 1,677.1 |
| Rock County..... | 482.45 | 9,687 | 20.1 | Alvwood township, Itasca County..... | 34.97 | 42 | 1.2 |
| Roseau County..... | 1,671.60 | 15,629 | 9.3 | Amador township, Chisago County..... | 29.92 | 885 | 29.6 |
| St. Louis County..... | 6,247.40 | 200,226 | 32.0 | Amboy city, Blue Earth County..... | 0.31 | 534 | 1,712.8 |
| Scott County..... | 356.48 | 129,928 | 364.5 | Amboy township, Cottonwood County..... | 35.61 | 164 | 4.6 |
| Sherburne County..... | 432.92 | 88,499 | 204.4 | Amherst township, Fillmore County..... | 35.86 | 378 | 10.5 |
| | | | | Amiret township, Lyon County..... | 36.26 | 245 | 6.8 |

Table 16.

Land Area and Population Density: 2010—Con.

[For information on confidentiality protection, nonsampling error, and definitions, see Selected Appendixes at <www.census.gov/prod/cen2010/cph-1-a.pdf>]

| State County Place and County Subdivision | Land area in square miles | Total population | | State County Place and County Subdivision | Land area in square miles | Total population | |
|---|---------------------------------|------------------|----------------------------------|--|---------------------------------|------------------|----------------------------------|
| | | Number | Average per square mile | | | Number | Average per square mile |
| PLACE AND COUNTY SUBDIVISION—Con. | | | | PLACE AND COUNTY SUBDIVISION—Con. | | | |
| Amo township, Cottonwood County..... | 35.10 | 132 | 3.8 | Baldwin township, Sherburne County..... | 32.98 | 6,739 | 204.4 |
| Amor township, Otter Tail County..... | 23.01 | 495 | 21.5 | Balkan township, St. Louis County..... | 64.25 | 832 | 12.9 |
| Andover city, Anoka County..... | 33.88 | 30,598 | 903.2 | Ball Bluff township, Aitkin County..... | 33.94 | 278 | 8.2 |
| Andover township, Polk County..... | 35.38 | 119 | 3.4 | Ball Club CDP, Itasca County..... | 2.76 | 342 | 123.7 |
| Andrea township, Wilkin County..... | 35.45 | 65 | 1.8 | Balsam township, Aitkin County..... | 36.02 | 42 | 1.2 |
| Angle township, Lake of the Woods County..... | 124.97 | 119 | 1.0 | Balsam township, Itasca County..... | 72.49 | 550 | 7.6 |
| Angle Inlet CDP, Lake of the Woods County..... | 1.74 | 60 | 34.6 | Bancroft township, Freeborn County..... | 33.49 | 976 | 29.1 |
| Angora township, St. Louis County..... | 36.36 | 249 | 6.8 | Bandon township, Renville County..... | 36.58 | 175 | 4.8 |
| Angus township, Polk County..... | 36.07 | 76 | 2.1 | Bangor township, Pope County..... | 34.96 | 185 | 5.3 |
| Ann township, Cottonwood County..... | 36.13 | 179 | 5.0 | Barber township, Faribault County..... | 36.11 | 248 | 6.9 |
| Annandale city, Wright County..... | 2.97 | 3,228 | 1,085.2 | Barclay township, Cass County..... | 13.91 | 559 | 40.2 |
| Ann Lake township, Kanabec County..... | 31.48 | 447 | 14.2 | Barnesville city, Clay County..... | 2.20 | 2,563 | 1,166.0 |
| Anoka city, Anoka County..... | 6.70 | 17,142 | 2,560.0 | Barnesville township, Clay County..... | 35.32 | 147 | 4.2 |
| Ansel township, Cass County..... | 35.40 | 97 | 2.7 | Barnett township, Roseau County..... | 36.96 | 139 | 3.8 |
| Anthony township, Norman County..... | 35.97 | 62 | 1.7 | Barnum city, Carlton County..... | 1.00 | 613 | 612.6 |
| Antrim township, Watonwan County..... | 35.70 | 240 | 6.7 | Barnum township, Carlton County..... | 45.02 | 1,061 | 23.6 |
| Appleton city, Swift County..... | 1.97 | 1,412 | 715.2 | Barrett city, Grant County..... | 2.09 | 415 | 198.9 |
| Appleton township, Swift County..... | 30.72 | 203 | 6.6 | Barry city, Big Stone County..... | 0.25 | 16 | 64.4 |
| Apple Valley city, Dakota County..... | 16.86 | 49,084 | 2,911.0 | Barry township, Pine County..... | 34.51 | 585 | 17.0 |
| Arago township, Hubbard County..... | 30.86 | 607 | 19.7 | Barsness township, Pope County..... | 33.05 | 149 | 4.5 |
| Arbo township, Itasca County..... | 33.61 | 867 | 25.8 | Bartlett township, Todd County..... | 35.97 | 445 | 12.4 |
| Arco city, Lincoln County..... | 0.64 | 75 | 117.2 | Barto township, Roseau County..... | 36.87 | 138 | 3.7 |
| Arctander township, Kandiyohi County..... | 34.54 | 381 | 11.0 | Bashaw township, Brown County..... | 35.70 | 243 | 6.8 |
| Arden Hills city, Ramsey County..... | 8.59 | 9,552 | 1,111.7 | Bassett township, St. Louis County..... | 175.04 | 41 | 0.2 |
| Ardenhurst township, Itasca County..... | 29.46 | 164 | 5.6 | Bath township, Freeborn County..... | 35.69 | 440 | 12.3 |
| Arena township, Lac qui Parle County..... | 36.69 | 122 | 3.3 | Battle township, Beltrami County..... | 13.77 | 46 | 3.3 |
| Arendahl township, Fillmore County..... | 35.66 | 337 | 9.5 | Battle Lake city, Otter Tail County..... | 1.47 | 875 | 596.5 |
| Argyle city, Marshall County..... | 1.00 | 639 | 641.1 | Battle Plain township, Rock County..... | 36.28 | 199 | 5.5 |
| Arlington city, Sibley County..... | 1.57 | 2,233 | 1,426.1 | Baudette city, Lake of the Woods County..... | 4.25 | 1,106 | 260.5 |
| Arlington township, Sibley County..... | 34.52 | 543 | 15.7 | Baudette township, Lake of the Woods County..... | 9.72 | 345 | 35.5 |
| Arlone township, Pine County..... | 36.62 | 358 | 9.8 | Baxter city, Crow Wing County..... | 18.39 | 7,610 | 413.8 |
| Arna township, Pine County..... | 37.60 | 112 | 3.0 | Baxter township, Lac qui Parle County..... | 35.89 | 200 | 5.6 |
| Arnold CDP, St. Louis County..... | 11.54 | 2,960 | 256.5 | Bay Lake township, Crow Wing County..... | 27.30 | 929 | 34.0 |
| Arrowhead township, St. Louis County..... | 70.91 | 223 | 3.1 | Bayport city, Washington County..... | 1.75 | 3,471 | 1,979.1 |
| Arthur township, Kanabec County..... | 29.03 | 1,843 | 63.5 | Baytown township, Washington County..... | 8.04 | 1,723 | 214.3 |
| Arthur township, Traverse County..... | 36.14 | 81 | 2.2 | Bear Creek township, Clearwater County..... | 30.37 | 111 | 3.7 |
| Artichoke township, Big Stone County..... | 32.27 | 79 | 2.4 | Beardsley city, Big Stone County..... | 0.47 | 233 | 500.0 |
| Arveson township, Kittson County..... | 34.20 | 96 | 2.8 | Bear Park township, Norman County..... | 36.10 | 192 | 5.3 |
| Ashby city, Grant County..... | 0.55 | 446 | 816.4 | Beaumont township, Itasca County..... | 71.88 | 205 | 2.9 |
| Ash Lake township, Lincoln County..... | 35.99 | 151 | 4.2 | Beatty township, St. Louis County..... | 65.29 | 372 | 5.7 |
| Ashland township, Dodge County..... | 37.32 | 319 | 8.5 | Beauford township, Blue Earth County..... | 35.60 | 406 | 11.4 |
| Ashley township, Stearns County..... | 41.90 | 262 | 6.3 | Beaulieu CDP, Mahnomen County..... | 3.87 | 48 | 12.4 |
| Askov city, Pine County..... | 1.27 | 364 | 287.7 | Beaulieu township, Mahnomen County..... | 33.70 | 108 | 3.2 |
| Athens township, Isanti County..... | 30.82 | 2,177 | 70.6 | Beaver township, Aitkin County..... | 35.29 | 53 | 1.5 |
| Atherton township, Wilkin County..... | 36.05 | 145 | 4.0 | Beaver township, Fillmore County..... | 36.15 | 242 | 6.7 |
| Atkinson township, Carlton County..... | 17.39 | 406 | 23.3 | Beaver township, Roseau County..... | 35.41 | 107 | 3.0 |
| Atlanta township, Becker County..... | 35.78 | 119 | 3.3 | Beaver Bay city, Lake County..... | 0.73 | 181 | 246.4 |
| Atwater city, Kandiyohi County..... | 1.03 | 1,133 | 1,094.9 | Beaver Bay township, Lake County..... | 138.29 | 473 | 3.4 |
| Audubon city, Becker County..... | 0.56 | 519 | 933.0 | Beaver Creek city, Rock County..... | 0.50 | 297 | 598.9 |
| Audubon township, Becker County..... | 32.42 | 548 | 16.9 | Beaver Creek township, Rock County..... | 48.22 | 386 | 8.0 |
| Augsburg township, Marshall County..... | 36.17 | 74 | 2.0 | Beaver Falls township, Renville County..... | 27.11 | 197 | 7.3 |
| Augusta township, Lac qui Parle County..... | 28.53 | 110 | 3.9 | Becker township, Cass County..... | 36.37 | 517 | 14.2 |
| Ault township, St. Louis County..... | 70.31 | 109 | 1.6 | Becker city, Sherburne County..... | 10.55 | 4,538 | 430.2 |
| Aurdal township, Otter Tail County..... | 31.82 | 1,450 | 45.6 | Becker township, Sherburne County..... | 53.38 | 4,842 | 90.7 |
| Aurora city, St. Louis County..... | 3.74 | 1,682 | 449.5 | Bejou city, Mahnomen County..... | 0.40 | 89 | 220.1 |
| Aurora township, Steele County..... | 36.06 | 574 | 15.9 | Bejou township, Mahnomen County..... | 37.25 | 79 | 2.1 |
| Austin city, Mower County..... | 11.79 | 24,718 | 2,095.9 | Belfast township, Murray County..... | 35.86 | 192 | 5.4 |
| Austin township, Mower County..... | 29.00 | 1,004 | 34.6 | Belgium township, Polk County..... | 36.39 | 81 | 2.2 |
| Automba township, Carlton County..... | 36.38 | 140 | 3.8 | Belgrade township, Nicollet County..... | 33.90 | 1,052 | 31.0 |
| Avoca city, Murray County..... | 0.96 | 147 | 152.4 | Belgrade city, Stearns County..... | 1.22 | 740 | 608.8 |
| Avon city, Stearns County..... | 1.48 | 1,396 | 945.0 | Bellechester city..... | 0.31 | 175 | 567.9 |
| Avon township, Stearns County..... | 31.93 | 2,294 | 71.8 | Goodhue County (part)..... | 0.25 | 133 | 528.7 |
| Babbitt city, St. Louis County..... | 105.91 | 1,475 | 13.9 | Wabasha County (part)..... | 0.06 | 42 | 742.0 |
| Backus city, Cass County..... | 0.61 | 250 | 409.0 | Belle Creek township, Goodhue County..... | 35.52 | 501 | 14.1 |
| Badger township, Polk County..... | 35.64 | 117 | 3.3 | Belle Plaine city, Scott County..... | 5.91 | 6,661 | 1,126.6 |
| Badger city, Roseau County..... | 1.33 | 375 | 281.6 | Belle Plaine township, Scott County..... | 37.77 | 878 | 23.2 |
| Badoura township, Hubbard County..... | 35.46 | 128 | 3.6 | Belle Prairie township, Morrison County..... | 43.71 | 1,105 | 25.3 |
| Bagley city, Clearwater County..... | 1.95 | 1,392 | 713.9 | Belle River township, Douglas County..... | 35.80 | 345 | 9.6 |
| Baker CDP, Clay County..... | 1.01 | 55 | 54.5 | Bellevue township, Morrison County..... | 45.02 | 1,093 | 24.3 |
| Baker township, Stevens County..... | 35.45 | 114 | 3.2 | Bellingham city, Lac qui Parle County..... | 0.40 | 168 | 420.4 |
| Balaton city, Lyon County..... | 1.45 | 643 | 442.3 | Belmont township, Jackson County..... | 35.99 | 218 | 6.1 |

Table 16.

Land Area and Population Density: 2010—Con.

[For information on confidentiality protection, nonsampling error, and definitions, see Selected Appendixes at <www.census.gov/prod/cen2010/cph-1-a.pdf>]

| State County Place and County Subdivision | Land area in square miles | Total population | | State County Place and County Subdivision | Land area in square miles | Total population | |
|---|---------------------------------|------------------|----------------------------------|---|---------------------------------|------------------|----------------------------------|
| | | Number | Average per square mile | | | Number | Average per square mile |
| | | | | | | | |
| PLACE AND COUNTY SUBDIVISION—Con. | | | | PLACE AND COUNTY SUBDIVISION—Con. | | | |
| Beltrami city, Polk County..... | 2.00 | 107 | 53.6 | Bluffton city, Otter Tail County..... | 2.76 | 207 | 75.1 |
| Belvidere township, Goodhue County..... | 35.53 | 462 | 13.0 | Bluffton township, Otter Tail County..... | 32.89 | 479 | 14.6 |
| Belview city, Redwood County..... | 0.95 | 384 | 406.0 | | | | |
| Bemidji city, Beltrami County..... | 12.92 | 13,431 | 1,039.6 | Bock city, Mille Lacs County..... | 0.15 | 106 | 725.0 |
| | | | | Bogus Brook township, Mille Lacs County... | 35.83 | 1,421 | 39.7 |
| Bemidji township, Beltrami County..... | 20.63 | 3,134 | 151.9 | Bondin township, Murray County..... | 34.97 | 268 | 7.7 |
| Bena city, Cass County..... | 0.50 | 116 | 233.0 | Boone township, Lake of the Woods County | 35.70 | 36 | 1.0 |
| Bennington township, Mower County..... | 36.14 | 169 | 4.7 | Boon Lake township, Renville County..... | 37.32 | 378 | 10.1 |
| Benson city, Swift County..... | 3.00 | 3,240 | 1,080.4 | Borgholm township, Mille Lacs County..... | 34.85 | 1,718 | 49.3 |
| Benson township, Swift County..... | 34.22 | 334 | 9.8 | Borup city, Norman County..... | 0.25 | 110 | 440.3 |
| Benton township, Carver County..... | 32.97 | 786 | 23.8 | Bovey city, Itasca County..... | 2.29 | 804 | 351.6 |
| Benville township, Beltrami County..... | 34.43 | 86 | 2.5 | Bowlus city, Morrison County..... | 1.25 | 290 | 232.6 |
| Ben Wade township, Pope County..... | 34.09 | 250 | 7.3 | Bowstring township, Itasca County..... | 26.54 | 230 | 8.7 |
| Bergen township, McLeod County..... | 35.10 | 1,006 | 28.7 | | | | |
| Berlin township, Steele County..... | 35.05 | 519 | 14.8 | Bowstring Lake UT, Itasca County..... | 214.65 | 1,166 | 5.4 |
| Bernadotte township, Nicollet County..... | 35.91 | 278 | 7.7 | Boxville township, Marshall County..... | 8.35 | 39 | 4.7 |
| Bertha city, Todd County..... | 1.02 | 497 | 486.0 | Boyd city, Lac qui Parle County..... | 0.52 | 175 | 337.9 |
| | | | | Boy Lake township, Cass County..... | 27.67 | 256 | 9.3 |
| Bertha township, Todd County..... | 35.41 | 408 | 11.5 | Boy River city, Cass County..... | 0.37 | 47 | 128.2 |
| Beseman township, Carlton County..... | 35.96 | 137 | 3.8 | Boy River township, Cass County..... | 35.81 | 86 | 2.4 |
| Bethel city, Anoka County..... | 0.91 | 466 | 514.8 | Bradbury township, Mille Lacs County..... | 36.58 | 268 | 7.3 |
| Beulah township, Cass County..... | 34.68 | 64 | 1.8 | Bradford township, Isanti County..... | 34.13 | 3,380 | 99.0 |
| Big Bend township, Chippewa County..... | 35.53 | 240 | 6.8 | Bradford township, Wilkin County..... | 35.39 | 91 | 2.6 |
| Bigelow city, Nobles County..... | 0.40 | 235 | 581.8 | | | | |
| Bigelow township, Nobles County..... | 34.56 | 373 | 10.8 | Braham city..... | 1.61 | 1,793 | 1,113.0 |
| Big Falls city, Koochiching County..... | 6.06 | 236 | 39.0 | Isanti County (part)..... | 1.52 | 1,793 | 1,179.2 |
| Bigfork city, Itasca County..... | 1.77 | 446 | 251.4 | Kanabec County (part)..... | 0.09 | 0 | 0.0 |
| Bigfork township, Itasca County..... | 49.53 | 321 | 6.5 | | | | |
| Big Lake CDP, Carlton County..... | 2.11 | 443 | 209.9 | Brainerd city, Crow Wing County..... | 11.90 | 13,590 | 1,141.6 |
| Big Lake city, Sherburne County..... | 6.91 | 10,060 | 1,456.7 | Brandon city, Douglas County..... | 0.47 | 489 | 1,031.2 |
| | | | | Brandon township, Douglas County..... | 30.51 | 713 | 23.4 |
| Big Lake township, Sherburne County..... | 38.58 | 7,386 | 191.4 | Brandrup township, Wilkin County..... | 54.08 | 158 | 2.9 |
| Big Stone township, Big Stone County..... | 30.62 | 275 | 9.0 | Brandsvold township, Polk County..... | 34.48 | 245 | 7.1 |
| Big Woods township, Marshall County..... | 30.64 | 53 | 1.7 | Brandt township, Polk County..... | 36.04 | 50 | 1.4 |
| Bingham Lake city, Cottonwood County..... | 0.75 | 126 | 167.6 | Bray township, Pennington County..... | 35.87 | 64 | 1.8 |
| Birch township, Beltrami County..... | 34.15 | 118 | 3.5 | Breckenridge city, Wilkin County..... | 2.46 | 3,386 | 1,375.5 |
| Birch Cooley township, Renville County..... | 41.44 | 245 | 5.9 | Breckenridge township, Wilkin County..... | 20.96 | 255 | 12.2 |
| Birch Creek township, Pine County..... | 35.06 | 233 | 6.6 | Breezy Point city, Crow Wing County..... | 13.20 | 2,346 | 177.7 |
| Birchdale township, Todd County..... | 32.72 | 856 | 26.2 | | | | |
| Birch Lake township, Cass County..... | 28.63 | 524 | 18.3 | Breitung township, St. Louis County..... | 23.05 | 605 | 26.2 |
| Birch Lake UT, St. Louis County..... | 91.29 | 505 | 5.5 | Bremen township, Pine County..... | 35.99 | 240 | 6.7 |
| Birchwood Village city, Washington County. | 0.34 | 870 | 2,555.5 | Brevator township, St. Louis County..... | 34.58 | 1,269 | 36.7 |
| | | | | Brewster city, Nobles County..... | 1.36 | 473 | 346.9 |
| Bird Island city, Renville County..... | 1.53 | 1,042 | 679.8 | Bricelyn city, Faribault County..... | 0.29 | 365 | 1,245.3 |
| Bird Island township, Renville County..... | 32.95 | 205 | 6.2 | Bridgewater township, Rice County..... | 35.78 | 1,772 | 49.5 |
| Biscay city, McLeod County..... | 0.08 | 113 | 1,401.2 | Brighton township, Nicollet County..... | 17.52 | 149 | 8.5 |
| Bismarck township, Sibley County..... | 35.95 | 314 | 8.7 | Brislet township, Polk County..... | 27.01 | 53 | 2.0 |
| Biwabik city, St. Louis County..... | 8.97 | 969 | 108.0 | Bristol township, Fillmore County..... | 36.03 | 396 | 11.0 |
| Biwabik township, St. Louis County..... | 26.57 | 804 | 30.3 | Brockway township, Stearns County..... | 47.46 | 2,702 | 56.9 |
| Blackberry township, Itasca County..... | 35.42 | 880 | 24.8 | | | | |
| Blackduck city, Beltrami County..... | 1.67 | 785 | 469.8 | Brookfield township, Renville County..... | 36.13 | 156 | 4.3 |
| Black Hammer township, Houston County... | 35.63 | 245 | 6.9 | Brook Lake UT, Beltrami County..... | 25.31 | 233 | 9.2 |
| Blackhoof township, Carlton County..... | 36.04 | 893 | 24.8 | Brooklyn Center city, Hennepin County..... | 7.96 | 30,104 | 3,784.1 |
| Black River township, Pennington County.... | 23.96 | 82 | 3.4 | Brooklyn Park city, Hennepin County..... | 26.07 | 75,781 | 2,906.5 |
| | | | | Brook Park city, Pine County..... | 1.01 | 139 | 137.3 |
| Blaine city..... | 33.85 | 57,186 | 1,689.5 | Brook Park township, Pine County..... | 30.07 | 522 | 17.4 |
| Anoka County (part)..... | 33.66 | 57,186 | 1,698.8 | Brooks city, Red Lake County..... | 1.17 | 141 | 120.5 |
| Ramsey County (part)..... | 0.18 | 0 | 0.0 | Brookston city, St. Louis County..... | 0.55 | 141 | 257.8 |
| | | | | Brookville township, Redwood County..... | 35.80 | 224 | 6.3 |
| Blakeley township, Scott County..... | 26.47 | 418 | 15.8 | | | | |
| Blind Lake township, Cass County..... | 34.14 | 82 | 2.4 | Brooten city..... | 1.57 | 743 | 472.2 |
| Blomkest city, Kandiyohi County..... | 1.03 | 157 | 152.0 | Pope County (part)..... | 0.01 | 0 | 0.0 |
| Bloom township, Nobles County..... | 35.81 | 158 | 4.4 | Stearns County (part)..... | 1.56 | 743 | 476.6 |
| Bloomer township, Marshall County..... | 36.47 | 89 | 2.4 | | | | |
| Bloomfield township, Fillmore County..... | 35.54 | 353 | 9.9 | Browerville city, Todd County..... | 1.06 | 790 | 745.8 |
| Blooming Grove township, Waseca County. | 35.70 | 525 | 14.7 | Browns Creek township, Red Lake County.. | 12.04 | 48 | 4.0 |
| | | | | Brownsdale city, Mower County..... | 0.47 | 676 | 1,449.5 |
| Blooming Prairie city..... | 1.41 | 1,996 | 1,420.1 | Browns Valley township, Big Stone County.. | 47.64 | 358 | 7.5 |
| Dodge County (part)..... | 0.07 | 0 | 0.0 | Browns Valley city, Traverse County..... | 0.79 | 589 | 749.1 |
| Steele County (part)..... | 1.34 | 1,996 | 1,492.8 | Brownsville city, Houston County..... | 1.75 | 466 | 266.3 |
| | | | | Brownsville township, Houston County..... | 28.21 | 445 | 15.8 |
| Blooming Prairie township, Steele County.... | 34.36 | 430 | 12.5 | Brownton city, McLeod County..... | 0.38 | 762 | 1,983.3 |
| Bloomington city, Hennepin County..... | 34.68 | 82,893 | 2,390.1 | Bruce township, Todd County..... | 35.26 | 585 | 16.6 |
| Blowers township, Otter Tail County..... | 35.55 | 321 | 9.0 | Bruno city, Pine County..... | 1.00 | 102 | 102.2 |
| Blueberry township, Wadena County..... | 30.21 | 721 | 23.9 | Bruno township, Pine County..... | 34.98 | 184 | 5.3 |
| Blue Earth city, Faribault County..... | 3.27 | 3,353 | 1,026.3 | | | | |
| Blue Earth City township, Faribault County.. | 32.50 | 387 | 11.9 | Brunswick township, Kanabec County..... | 34.62 | 1,333 | 38.5 |
| Blue Hill township, Sherburne County..... | 35.18 | 2,176 | 61.9 | Brush Creek township, Faribault County..... | 35.33 | 225 | 6.4 |
| Blue Mounds township, Pope County..... | 34.81 | 186 | 5.3 | Buckman city, Morrison County..... | 1.02 | 270 | 264.7 |

Table 16.

Land Area and Population Density: 2010—Con.

[For information on confidentiality protection, nonsampling error, and definitions, see Selected Appendixes at <www.census.gov/prod/cen2010/cph-1-a.pdf>]

| State County Place and County Subdivision | Total population | | | State County Place and County Subdivision | Total population | | |
|--|---------------------------------|--------|----------------------------------|---|---------------------------------|--------|----------------------------------|
| | Land area in square miles | Number | Average per square mile | | Land area in square miles | Number | Average per square mile |
| | | | | | | | |
| PLACE AND COUNTY SUBDIVISION—Con. | | | | PLACE AND COUNTY SUBDIVISION—Con. | | | |
| Buckman township, Morrison County..... | 54.54 | 733 | 13.4 | Cass Lake city, Cass County..... | 1.14 | 770 | 673.4 |
| Buffalo city, Wright County..... | 7.17 | 15,453 | 2,156.7 | Castle Rock township, Dakota County..... | 35.37 | 1,342 | 37.9 |
| Buffalo township, Wright County..... | 25.63 | 1,804 | 70.4 | Cedar township, Marshall County..... | 31.99 | 86 | 2.7 |
| Buffalo Lake city, Renville County..... | 0.68 | 733 | 1,083.1 | Cedar township, Martin County..... | 34.71 | 223 | 6.4 |
| Buh township, Morrison County..... | 35.90 | 520 | 14.5 | Cedarbend township, Roseau County..... | 35.99 | 221 | 6.1 |
| Buhl city, St. Louis County..... | 3.35 | 1,000 | 298.7 | Cedar Lake township, Scott County..... | 35.12 | 2,779 | 79.1 |
| Bullard township, Wadena County..... | 30.43 | 219 | 7.2 | Cedar Mills city, Meeker County..... | 0.34 | 45 | 133.1 |
| Bull Moose township, Cass County..... | 34.48 | 133 | 3.9 | Cedar Mills township, Meeker County..... | 38.60 | 460 | 11.9 |
| | | | | Cedar Valley township, St. Louis County..... | 68.55 | 195 | 2.8 |
| Bungo township, Cass County..... | 34.77 | 188 | 5.4 | Center township, Crow Wing County..... | 17.83 | 910 | 51.0 |
| Burbank township, Kandiyohi County..... | 33.00 | 566 | 17.2 | | | | |
| Burke township, Pipestone County..... | 34.54 | 209 | 6.1 | Center City city, Chisago County..... | 0.59 | 628 | 1,071.5 |
| Burleene township, Todd County..... | 35.84 | 345 | 9.6 | Center Creek township, Martin County..... | 35.48 | 217 | 6.1 |
| Burlington township, Becker County..... | 33.21 | 1,545 | 46.5 | Centerville city, Anoka County..... | 2.13 | 3,792 | 1,783.2 |
| Burnhamville township, Todd County..... | 31.51 | 759 | 24.1 | Ceresco township, Blue Earth County..... | 35.66 | 239 | 6.7 |
| Burnstown township, Brown County..... | 34.66 | 268 | 7.7 | Cerro Gordo township, Lac qui Parle County | 35.94 | 197 | 5.5 |
| Burnsville city, Dakota County..... | 24.91 | 60,306 | 2,421.4 | Ceylon city, Martin County..... | 0.65 | 369 | 565.3 |
| Burton township, Yellow Medicine County.... | 35.88 | 148 | 4.1 | Champion township, Wilkin County..... | 32.10 | 53 | 1.7 |
| Burtrum city, Todd County..... | 0.57 | 144 | 254.3 | Champion city, Hennepin County..... | 8.17 | 23,089 | 2,826.9 |
| Buse township, Otter Tail County..... | 27.78 | 491 | 17.7 | Chanarambie township, Murray County..... | 35.65 | 206 | 5.8 |
| | | | | Chandler city, Murray County..... | 0.78 | 270 | 345.6 |
| Butler township, Otter Tail County..... | 35.19 | 283 | 8.0 | | | | |
| Butterfield city, Watonwan County..... | 0.45 | 586 | 1,313.6 | Chanhassen city..... | 20.44 | 22,952 | 1,123.0 |
| Butterfield township, Watonwan County..... | 35.42 | 213 | 6.0 | Carver County (part)..... | 20.19 | 22,952 | 1,136.7 |
| Butternut Valley township, Blue Earth County..... | 35.26 | 325 | 9.2 | Hennepin County (part)..... | 0.25 | 0 | 0.0 |
| Buzzell township, Beltrami County..... | 34.92 | 310 | 8.9 | Charlestown township, Redwood County..... | 33.65 | 208 | 6.2 |
| Bygland township, Polk County..... | 28.22 | 272 | 9.6 | Chaska city, Carver County..... | 16.97 | 23,770 | 1,400.7 |
| Byron township, Cass County..... | 35.71 | 144 | 4.0 | | | | |
| Byron city, Olmsted County..... | 2.91 | 4,914 | 1,691.2 | Chatfield city..... | 2.64 | 2,779 | 1,054.6 |
| Byron township, Waseca County..... | 36.04 | 230 | 6.4 | Fillmore County (part)..... | 1.71 | 1,573 | 920.9 |
| Cairo township, Renville County..... | 33.92 | 232 | 6.8 | Olmsted County (part)..... | 0.93 | 1,206 | 1,301.1 |
| | | | | | | | |
| Caledonia city, Houston County..... | 2.84 | 2,868 | 1,009.5 | Chatfield township, Fillmore County..... | 34.06 | 531 | 15.6 |
| Caledonia township, Houston County..... | 33.77 | 641 | 19.0 | Chatham township, Wright County..... | 14.82 | 1,302 | 87.8 |
| Callaway city, Becker County..... | 0.64 | 234 | 365.7 | Chengwatana township, Pine County..... | 45.91 | 987 | 21.5 |
| Callaway township, Becker County..... | 34.17 | 287 | 8.4 | Cherry township, St. Louis County..... | 32.98 | 860 | 26.1 |
| Calumet city, Itasca County..... | 1.57 | 367 | 234.2 | Cherry Grove township, Goodhue County... | 38.31 | 397 | 10.4 |
| Cambria township, Blue Earth County..... | 19.28 | 260 | 13.5 | Chester township, Polk County..... | 35.93 | 75 | 2.1 |
| Cambridge city, Isanti County..... | 7.46 | 8,111 | 1,087.4 | Chester township, Wabasha County..... | 35.47 | 455 | 12.8 |
| Cambridge township, Isanti County..... | 29.24 | 2,379 | 81.4 | Chickamaw Beach city, Cass County..... | 2.22 | 114 | 51.3 |
| Camden township, Carver County..... | 33.62 | 922 | 27.4 | Chief township, Mahnomen County..... | 34.77 | 96 | 2.8 |
| Cameron township, Murray County..... | 35.95 | 137 | 3.8 | Chilgren township, Lake of the Woods County..... | 35.92 | 182 | 5.1 |
| Camp township, Renville County..... | 28.47 | 186 | 6.5 | Chippewa Falls township, Pope County..... | 34.22 | 228 | 6.7 |
| Camp 5 township, St. Louis County..... | 31.50 | 35 | 1.1 | | | | |
| Campbell city, Wilkin County..... | 0.24 | 158 | 672.1 | Chisago City city, Chisago County..... | 12.53 | 4,967 | 396.6 |
| Campbell township, Wilkin County..... | 50.03 | 57 | 1.1 | Chisago Lake township, Chisago County..... | 43.26 | 4,656 | 107.6 |
| Camp Lake township, Swift County..... | 35.31 | 213 | 6.0 | Chisholm city, St. Louis County..... | 4.48 | 4,976 | 1,111.5 |
| Camp Release township, Lac qui Parle County..... | 29.36 | 315 | 10.7 | Chokio city, Stevens County..... | 0.47 | 400 | 847.6 |
| Canby city, Yellow Medicine County..... | 2.19 | 1,795 | 818.3 | Christiania township, Jackson County..... | 35.62 | 249 | 7.0 |
| Candor township, Otter Tail County..... | 30.46 | 561 | 18.4 | Circle Pines city, Anoka County..... | 1.78 | 4,918 | 2,760.4 |
| Canisteo township, Dodge County..... | 35.61 | 654 | 18.4 | Clara City city, Chippewa County..... | 1.74 | 1,360 | 780.1 |
| Cannon township, Kittson County..... | 35.72 | 20 | 0.6 | Claremont city, Dodge County..... | 1.14 | 548 | 478.8 |
| | | | | Claremont township, Dodge County..... | 34.75 | 461 | 13.3 |
| Cannon City township, Rice County..... | 30.39 | 1,215 | 40.0 | Clarissa city, Todd County..... | 1.00 | 681 | 677.7 |
| Cannon Falls city, Goodhue County..... | 4.35 | 4,083 | 937.7 | | | | |
| Cannon Falls township, Goodhue County.... | 33.31 | 1,070 | 32.1 | Clark township, Aitkin County..... | 31.74 | 169 | 5.3 |
| Canosia township, St. Louis County..... | 31.22 | 2,158 | 69.1 | Clark township, Faribault County..... | 33.78 | 254 | 7.5 |
| Canton city, Fillmore County..... | 1.00 | 346 | 345.0 | Clarkfield city, Yellow Medicine County..... | 1.09 | 863 | 789.5 |
| Canton township, Fillmore County..... | 35.02 | 724 | 20.7 | Clarks Grove city, Freeborn County..... | 0.55 | 706 | 1,286.9 |
| Caribou township, Kittson County..... | 44.08 | 48 | 1.1 | Clay township, Hubbard County..... | 33.71 | 69 | 2.0 |
| Carimona township, Fillmore County..... | 35.63 | 296 | 8.3 | Clayton township, Mower County..... | 36.11 | 158 | 4.4 |
| Carlisle township, Otter Tail County..... | 34.84 | 156 | 4.5 | Clearbrook city, Clearwater County..... | 0.49 | 518 | 1,059.0 |
| Carlos city, Douglas County..... | 0.44 | 502 | 1,128.3 | Clear Creek UT, Carlton County..... | 36.42 | 160 | 4.4 |
| | | | | Clear Lake city, Sherburne County..... | 1.03 | 545 | 529.7 |
| Carlos township, Douglas County..... | 30.04 | 2,048 | 68.2 | Clear Lake township, Sherburne County..... | 33.29 | 1,539 | 46.2 |
| Carlson township, Freeborn County..... | 33.02 | 305 | 9.2 | | | | |
| Carlton city, Carlton County..... | 2.06 | 862 | 419.1 | Clearwater city..... | 1.56 | 1,735 | 1,109.5 |
| Carpenter township, Itasca County..... | 100.82 | 179 | 1.8 | Stearns County (part)..... | 0.07 | 0 | 0.0 |
| Carroll township, Fillmore County..... | 37.78 | 314 | 8.3 | Wright County (part)..... | 1.49 | 1,735 | 1,164.0 |
| Carson township, Cottonwood County..... | 35.29 | 280 | 7.9 | | | | |
| Carsonville township, Becker County..... | 35.02 | 220 | 6.3 | Clearwater township, Wright County..... | 21.99 | 1,306 | 59.4 |
| Carver city, Carver County..... | 4.00 | 3,724 | 931.9 | Clements city, Redwood County..... | 0.38 | 153 | 403.8 |
| Cascade township, Olmsted County..... | 12.12 | 2,815 | 232.3 | Cleveland city, Le Sueur County..... | 0.60 | 719 | 1,195.8 |
| Cashel township, Swift County..... | 35.90 | 174 | 4.8 | Cleveland township, Le Sueur County..... | 33.44 | 658 | 19.7 |
| | | | | Clifton township, Lyon County..... | 36.11 | 249 | 6.9 |
| | | | | Clifton township, Traverse County..... | 38.31 | 75 | 2.0 |
| | | | | Climax city, Polk County..... | 1.14 | 267 | 233.4 |

Table 16.

Land Area and Population Density: 2010—Con.

[For information on confidentiality protection, nonsampling error, and definitions, see Selected Appendixes at <www.census.gov/prod/cen2010/cph-1-a.pdf>]

| State County Place and County Subdivision | Land area in square miles | Total population | | State County Place and County Subdivision | Land area in square miles | Total population | |
|---|---------------------------------|------------------|----------------------------------|---|---------------------------------|------------------|----------------------------------|
| | | Number | Average per square mile | | | Number | Average per square mile |
| PLACE AND COUNTY SUBDIVISION—Con. | | | | PLACE AND COUNTY SUBDIVISION—Con. | | | |
| Clinton city, Big Stone County..... | 0.95 | 449 | 473.4 | Crooked Lake township, Cass County..... | 30.16 | 560 | 18.6 |
| Clinton township, Rock County..... | 35.59 | 277 | 7.8 | Crooks township, Renville County..... | 36.10 | 191 | 5.3 |
| Clinton township, St. Louis County..... | 33.15 | 1,015 | 30.6 | Crookston city, Polk County..... | 5.15 | 7,891 | 1,533.3 |
| | | | | Crookston township, Polk County..... | 37.32 | 413 | 11.1 |
| Clinton Falls township, Steele County..... | 15.28 | 351 | 23.0 | Crosby city, Crow Wing County..... | 3.07 | 2,386 | 778.1 |
| Clitherall city, Otter Tail County..... | 0.20 | 112 | 551.4 | Crosby township, Pine County..... | 43.46 | 93 | 2.1 |
| Clitherall township, Otter Tail County..... | 28.88 | 455 | 15.8 | Crosslake city, Crow Wing County..... | 25.74 | 2,141 | 83.2 |
| Clontarf city, Swift County..... | 1.96 | 164 | 83.5 | Crow Lake township, Stearns County..... | 33.58 | 318 | 9.5 |
| Clontarf township, Swift County..... | 33.89 | 86 | 2.5 | Crow River township, Stearns County..... | 34.31 | 327 | 9.5 |
| Cloquet city, Carlton County..... | 35.20 | 12,124 | 344.4 | Crow Wing township, Crow Wing County..... | 29.42 | 1,966 | 66.8 |
| Clover township, Clearwater County..... | 17.01 | 113 | 6.6 | Crow Wing Lake township, Hubbard County..... | 29.70 | 332 | 11.2 |
| Clover township, Hubbard County..... | 33.99 | 154 | 4.5 | | | | |
| Clover township, Mahanomen County..... | 34.87 | 121 | 3.5 | Crystal city, Hennepin County..... | 5.78 | 22,151 | 3,832.9 |
| Clover township, Pine County..... | 35.99 | 410 | 11.4 | Crystal Bay township, Lake County..... | 204.83 | 472 | 2.3 |
| | | | | Cuba township, Becker County..... | 34.17 | 277 | 8.1 |
| Cloverleaf township, Pennington County..... | 26.92 | 84 | 3.1 | Culdrum township, Morrison County..... | 33.63 | 487 | 14.5 |
| Clow township, Kittson County..... | 45.43 | 46 | 1.0 | Culver township, St. Louis County..... | 34.59 | 294 | 8.5 |
| Coates city, Dakota County..... | 1.40 | 161 | 114.6 | Currie city, Murray County..... | 0.57 | 233 | 407.4 |
| Cobden city, Brown County..... | 0.96 | 36 | 37.6 | Cushing township, Morrison County..... | 77.60 | 714 | 9.2 |
| Cohasset city, Itasca County..... | 26.80 | 2,698 | 100.7 | Custer township, Lyon County..... | 35.56 | 203 | 5.7 |
| Cokato city, Wright County..... | 1.56 | 2,694 | 1,731.4 | Cuyuna city, Crow Wing County..... | 3.28 | 332 | 101.2 |
| Cokato township, Wright County..... | 32.74 | 1,311 | 40.0 | Cyrus city, Pope County..... | 0.28 | 288 | 1,013.1 |
| Cold Spring city, Stearns County..... | 2.67 | 4,025 | 1,508.9 | Daggett Brook township, Crow Wing County..... | 36.27 | 554 | 15.3 |
| Coleraine city, Itasca County..... | 16.13 | 1,970 | 122.2 | | | | |
| Colfax township, Kandiyohi County..... | 32.76 | 547 | 16.7 | Dahlgren township, Carver County..... | 35.29 | 1,331 | 37.7 |
| | | | | Dailey township, Mille Lacs County..... | 30.64 | 234 | 7.6 |
| Collegeville township, Stearns County..... | 31.71 | 3,343 | 105.4 | Dakota city, Winona County..... | 0.65 | 323 | 497.9 |
| Collins township, McLeod County..... | 34.27 | 473 | 13.8 | Dalbo township, Isanti County..... | 35.36 | 743 | 21.0 |
| Collinwood township, Meeker County..... | 31.17 | 1,113 | 35.7 | Dale township, Cottonwood County..... | 35.62 | 151 | 4.2 |
| Cologne city, Carver County..... | 1.75 | 1,519 | 868.9 | Dalton city, Otter Tail County..... | 0.23 | 253 | 1,084.1 |
| Columbia township, Polk County..... | 34.63 | 470 | 13.6 | Dane Prairie township, Otter Tail County..... | 30.91 | 887 | 28.7 |
| Columbia Heights city, Anoka County..... | 3.41 | 19,496 | 5,716.7 | Danforth township, Pine County..... | 36.26 | 78 | 2.2 |
| Columbus city, Anoka County..... | 44.92 | 3,914 | 87.1 | Danielson township, Meeker County..... | 34.50 | 295 | 8.6 |
| Colvin township, St. Louis County..... | 33.70 | 317 | 9.4 | Danube city, Renville County..... | 0.47 | 505 | 1,077.2 |
| Comfort township, Kanabec County..... | 35.45 | 1,078 | 30.4 | Danvers city, Swift County..... | 0.74 | 97 | 130.6 |
| | | | | | | | |
| Comfrey city..... | 0.47 | 382 | 817.6 | Danville township, Blue Earth County..... | 35.76 | 240 | 6.7 |
| Brown County (part)..... | 0.44 | 366 | 837.1 | Darfur city, Watonwan County..... | 0.35 | 108 | 308.3 |
| Cottonwood County (part)..... | 0.03 | 16 | 533.2 | Darling township, Morrison County..... | 33.94 | 535 | 15.8 |
| | | | | Darnen township, Stevens County..... | 32.86 | 292 | 8.9 |
| Como township, Marshall County..... | 36.32 | 39 | 1.1 | Darwin city, Meeker County..... | 1.99 | 350 | 176.0 |
| Compton township, Otter Tail County..... | 35.62 | 801 | 22.5 | Darwin township, Meeker County..... | 30.54 | 681 | 22.3 |
| Comstock city, Clay County..... | 0.22 | 93 | 421.4 | Dassel city, Meeker County..... | 1.63 | 1,469 | 903.4 |
| Comstock township, Marshall County..... | 45.25 | 105 | 2.3 | Dassel township, Meeker County..... | 30.11 | 1,526 | 50.7 |
| Concord township, Dodge County..... | 36.85 | 574 | 15.6 | Davidson UT, Aitkin County..... | 32.10 | 42 | 1.3 |
| Conger city, Freeborn County..... | 0.12 | 146 | 1,173.5 | Davis township, Kittson County..... | 35.27 | 30 | 0.9 |
| Connelly township, Wilkin County..... | 24.43 | 116 | 4.7 | Dawson city, Lac qui Parle County..... | 1.47 | 1,540 | 1,044.3 |
| Cook city, St. Louis County..... | 2.53 | 574 | 226.6 | | | | |
| Coon Creek township, Lyon County..... | 35.91 | 244 | 6.8 | Dayton city..... | 23.25 | 4,671 | 200.9 |
| Coon Rapids city, Anoka County..... | 22.61 | 61,476 | 2,719.0 | Hennepin County (part)..... | 23.20 | 4,617 | 199.0 |
| Copley township, Clearwater County..... | 33.74 | 872 | 25.8 | Wright County (part)..... | 0.04 | 54 | 1,220.6 |
| Corcoran city, Hennepin County..... | 35.72 | 5,379 | 150.6 | | | | |
| | | | | Dead Lake township, Otter Tail County..... | 24.47 | 494 | 20.2 |
| Cordova township, Le Sueur County..... | 34.86 | 471 | 13.5 | Decoria township, Blue Earth County..... | 35.87 | 1,104 | 30.8 |
| Corinna township, Wright County..... | 24.43 | 2,322 | 95.0 | Deephaven city, Hennepin County..... | 2.37 | 3,642 | 1,538.4 |
| Corliss township, Otter Tail County..... | 34.98 | 493 | 14.1 | Deer township, Roseau County..... | 36.22 | 105 | 2.9 |
| Cormant township, Beltrami County..... | 36.38 | 158 | 4.3 | Deer Creek city, Otter Tail County..... | 4.01 | 322 | 80.2 |
| Cormorant township, Becker County..... | 26.33 | 1,039 | 39.5 | Deer Creek township, Otter Tail County..... | 32.18 | 344 | 10.7 |
| Cornish township, Aitkin County..... | 34.36 | 28 | 0.8 | Deerfield township, Cass County..... | 32.78 | 118 | 3.6 |
| Cornish township, Sibley County..... | 35.49 | 243 | 6.8 | Deerfield township, Steele County..... | 35.51 | 517 | 14.6 |
| Correll city, Big Stone County..... | 0.36 | 34 | 93.8 | Deerhorn township, Wilkin County..... | 35.97 | 97 | 2.7 |
| Cosmos city, Meeker County..... | 1.11 | 473 | 424.4 | Deer Lake UT, Itasca County..... | 183.30 | 3,495 | 19.1 |
| Cosmos township, Meeker County..... | 34.73 | 228 | 6.6 | | | | |
| Cottage Grove city, Washington County..... | 33.62 | 34,589 | 1,028.7 | Deer Park township, Pennington County..... | 23.06 | 126 | 5.5 |
| Cotton township, St. Louis County..... | 69.14 | 445 | 6.4 | Deer River city, Itasca County..... | 1.29 | 930 | 720.4 |
| | | | | Deer River township, Itasca County..... | 33.14 | 704 | 21.2 |
| Cottonwood township, Brown County..... | 34.65 | 840 | 24.2 | Deerwood city, Crow Wing County..... | 1.49 | 532 | 357.1 |
| Cottonwood city, Lyon County..... | 1.04 | 1,212 | 1,164.4 | Deerwood township, Crow Wing County..... | 28.54 | 1,306 | 45.8 |
| Courtland city, Nicollet County..... | 2.64 | 611 | 231.4 | Deerwood township, Kittson County..... | 35.52 | 153 | 4.3 |
| Courtland township, Nicollet County..... | 36.59 | 630 | 17.2 | De Graff city, Swift County..... | 0.81 | 115 | 142.1 |
| Crane Lake township, St. Louis County..... | 68.73 | 82 | 1.2 | Delafield township, Jackson County..... | 34.71 | 226 | 6.5 |
| Crate township, Chippewa County..... | 35.95 | 211 | 5.9 | Delano city, Wright County..... | 4.05 | 5,464 | 1,349.7 |
| Credit River township, Scott County..... | 23.37 | 5,096 | 218.0 | Delavan city, Faribault County..... | 1.06 | 179 | 168.8 |
| Croke township, Traverse County..... | 35.79 | 75 | 2.1 | | | | |
| Cromwell city, Carlton County..... | 1.83 | 234 | 127.5 | Delavan township, Faribault County..... | 33.23 | 228 | 6.9 |
| Cromwell township, Clay County..... | 33.23 | 345 | 10.4 | Delaware township, Grant County..... | 35.54 | 102 | 2.9 |
| Crooked Creek township, Houston County..... | 31.24 | 285 | 9.1 | Delhi city, Redwood County..... | 0.77 | 70 | 90.4 |
| | | | | Delhi township, Redwood County..... | 32.91 | 293 | 8.9 |
| | | | | Dell Grove township, Pine County..... | 41.26 | 697 | 16.9 |

Table 16.

Land Area and Population Density: 2010—Con.

[For information on confidentiality protection, nonsampling error, and definitions, see Selected Appendixes at <www.census.gov/prod/cen2010/cph-1-a.pdf>]

| State County Place and County Subdivision | Land area in square miles | Total population | | State County Place and County Subdivision | Land area in square miles | Total population | |
|--|---------------------------------|------------------|----------------------------------|---|---------------------------------|------------------|----------------------------------|
| | | Number | Average per square mile | | | Number | Average per square mile |
| | | | | | | | |
| PLACE AND COUNTY SUBDIVISION—Con. | | | | PLACE AND COUNTY SUBDIVISION—Con. | | | |
| Dellwood city, Washington County..... | 2.66 | 1,063 | 400.3 | Ebro CDP, Clearwater County..... | 0.87 | 64 | 73.2 |
| Delton township, Cottonwood County..... | 35.81 | 123 | 3.4 | Echo city, Yellow Medicine County..... | 1.01 | 278 | 274.7 |
| Denham city, Pine County..... | 1.32 | 35 | 26.5 | Echo township, Yellow Medicine County..... | 34.84 | 145 | 4.2 |
| Denmark township, Washington County..... | 28.50 | 1,737 | 60.9 | Eckles township, Beltrami County..... | 31.61 | 1,516 | 48.0 |
| Dennison city..... | 1.26 | 212 | 168.6 | Eckvold township, Marshall County..... | 35.50 | 77 | 2.2 |
| Goodhue County (part)..... | 1.23 | 199 | 161.7 | Eddy township, Clearwater County..... | 34.94 | 339 | 9.7 |
| Rice County (part)..... | 0.03 | 13 | 476.0 | Eden township, Brown County..... | 41.30 | 254 | 6.2 |
| Dent city, Otter Tail County..... | 0.38 | 192 | 501.2 | Eden township, Pipestone County..... | 42.79 | 278 | 6.5 |
| Denver township, Rock County..... | 34.18 | 173 | 5.1 | Eden township, Polk County..... | 35.07 | 168 | 4.8 |
| Derrynane township, Le Sueur County..... | 35.71 | 508 | 14.2 | Eden Lake township, Stearns County..... | 33.76 | 1,542 | 45.7 |
| Des Moines township, Jackson County..... | 31.14 | 232 | 7.5 | Eden Prairie city, Hennepin County..... | 32.45 | 60,797 | 1,873.7 |
| Des Moines River township, Murray County..... | 35.57 | 133 | 3.7 | Eden Valley city..... | 1.22 | 1,042 | 857.3 |
| Detroit township, Becker County..... | 23.58 | 2,033 | 86.2 | Meeker County (part)..... | 0.59 | 553 | 933.0 |
| Detroit Lakes city, Becker County..... | 10.22 | 8,569 | 838.5 | Stearns County (part)..... | 0.62 | 489 | 785.2 |
| Dewald township, Nobles County..... | 35.93 | 254 | 7.1 | Edgerton city, Pipestone County..... | 1.16 | 1,189 | 1,025.4 |
| Dewey township, Roseau County..... | 34.71 | 122 | 3.5 | Edina city, Hennepin County..... | 15.45 | 47,941 | 3,103.0 |
| Dexter city, Mower County..... | 1.50 | 341 | 227.3 | Edison township, Swift County..... | 35.68 | 106 | 3.0 |
| Dexter township, Mower County..... | 34.64 | 310 | 8.9 | Edna township, Otter Tail County..... | 26.11 | 897 | 34.4 |
| Diamond Lake township, Lincoln County..... | 32.18 | 207 | 6.4 | Edwards township, Kandiyohi County..... | 35.10 | 242 | 6.9 |
| Dieter township, Roseau County..... | 44.44 | 148 | 3.3 | Effie city, Itasca County..... | 3.64 | 123 | 33.8 |
| Dilworth city, Clay County..... | 3.31 | 4,024 | 1,216.4 | Effie UT, Itasca County..... | 79.56 | 203 | 2.6 |
| Dodge Center city, Dodge County..... | 2.08 | 2,670 | 1,284.0 | Efington township, Otter Tail County..... | 32.76 | 264 | 8.1 |
| Dollymount township, Traverse County..... | 38.35 | 77 | 2.0 | Egdon township, Clay County..... | 34.08 | 508 | 14.9 |
| Donaldson city, Kittson County..... | 0.83 | 42 | 50.8 | Eidsvold township, Lyon County..... | 33.58 | 236 | 7.0 |
| Donnelly township, Marshall County..... | 36.11 | 19 | 0.5 | Eitzen city, Houston County..... | 0.58 | 243 | 420.3 |
| Donnelly city, Stevens County..... | 2.76 | 241 | 87.3 | Elba city, Winona County..... | 2.04 | 152 | 74.5 |
| Donnelly township, Stevens County..... | 33.19 | 100 | 3.0 | Elba township, Winona County..... | 33.38 | 311 | 9.3 |
| Dora township, Otter Tail County..... | 28.79 | 725 | 25.2 | Elbow Lake CDP..... | 1.34 | 95 | 71.1 |
| Doran city, Wilkin County..... | 0.21 | 55 | 263.0 | Becker County (part)..... | 1.30 | 95 | 73.2 |
| Douglas township, Dakota County..... | 33.97 | 716 | 21.1 | Clearwater County (part)..... | 0.04 | 0 | 0.0 |
| Dover city, Olmsted County..... | 1.00 | 735 | 732.3 | Elbow Lake city, Grant County..... | 1.35 | 1,176 | 874.3 |
| Dover township, Olmsted County..... | 34.89 | 389 | 11.1 | Elbow Lake township, Grant County..... | 35.79 | 141 | 3.9 |
| Dovray city, Murray County..... | 0.25 | 57 | 226.9 | Eldorado township, Stevens County..... | 36.01 | 94 | 2.6 |
| Dovray township, Murray County..... | 35.33 | 152 | 4.3 | Elgin city, Wabasha County..... | 0.92 | 1,089 | 1,184.4 |
| Dovre township, Kandiyohi County..... | 27.07 | 2,119 | 78.3 | Elgin township, Wabasha County..... | 34.46 | 733 | 21.3 |
| Drammen township, Lincoln County..... | 38.62 | 118 | 3.1 | Elizabeth city, Otter Tail County..... | 0.37 | 173 | 469.8 |
| Dresbach township, Winona County..... | 7.92 | 456 | 57.6 | Elizabeth township, Otter Tail County..... | 31.81 | 819 | 25.7 |
| Dryden township, Sibley County..... | 32.83 | 287 | 8.7 | Elk township, Nobles County..... | 36.10 | 253 | 7.0 |
| Dublin township, Swift County..... | 34.93 | 152 | 4.4 | Elk Lake township, Grant County..... | 32.20 | 281 | 8.7 |
| Dudley township, Clearwater County..... | 30.37 | 400 | 13.2 | Elko New Market city, Scott County..... | 3.35 | 4,110 | 1,225.2 |
| Duluth city, St. Louis County..... | 67.79 | 86,265 | 1,272.5 | Elk River city, Sherburne County..... | 42.29 | 22,974 | 543.2 |
| Duluth township, St. Louis County..... | 46.57 | 1,941 | 41.7 | Elkton township, Clay County..... | 36.07 | 308 | 8.5 |
| Dumont city, Traverse County..... | 0.45 | 100 | 221.8 | Elkton city, Mower County..... | 1.30 | 141 | 108.8 |
| Dunbar township, Faribault County..... | 35.96 | 283 | 7.9 | Ellendale city, Steele County..... | 0.96 | 691 | 722.4 |
| Dundas city, Rice County..... | 1.92 | 1,367 | 712.7 | Ellington township, Dodge County..... | 36.00 | 261 | 7.3 |
| Dundee city, Nobles County..... | 0.31 | 68 | 220.0 | Ellsborough township, Murray County..... | 35.29 | 145 | 4.1 |
| Dunn township, Otter Tail County..... | 26.08 | 905 | 34.7 | Ellsburg township, St. Louis County..... | 69.48 | 219 | 3.2 |
| Dunnell city, Martin County..... | 0.37 | 167 | 445.7 | Ellsworth township, Meeker County..... | 29.91 | 848 | 28.4 |
| Durand township, Beltrami County..... | 15.10 | 209 | 13.8 | Ellsworth city, Nobles County..... | 0.63 | 463 | 737.3 |
| Eagan city, Dakota County..... | 31.12 | 64,206 | 2,063.3 | Elm Creek township, Martin County..... | 35.08 | 188 | 5.4 |
| Eagle township, Carlton County..... | 34.63 | 581 | 16.8 | Elmdale city, Morrison County..... | 3.42 | 116 | 33.9 |
| Eagle Bend city, Todd County..... | 1.35 | 535 | 395.7 | Elmdale township, Morrison County..... | 38.73 | 1,010 | 26.1 |
| Eagle Lake city, Blue Earth County..... | 1.61 | 2,422 | 1,503.1 | Elmer township, Pipestone County..... | 35.17 | 231 | 6.6 |
| Eagle Lake township, Otter Tail County..... | 31.25 | 378 | 12.1 | Elmer township, St. Louis County..... | 40.64 | 151 | 3.7 |
| Eagle Point township, Marshall County..... | 27.97 | 17 | 0.6 | Elmira township, Olmsted County..... | 34.86 | 354 | 10.2 |
| Eagles Nest township, St. Louis County..... | 25.23 | 242 | 9.6 | Elmo township, Otter Tail County..... | 36.31 | 331 | 9.1 |
| Eagle Valley township, Todd County..... | 35.18 | 541 | 15.4 | Elmore city, Faribault County..... | 0.91 | 663 | 724.8 |
| Eagle View township, Becker County..... | 31.28 | 131 | 4.2 | Elmore township, Faribault County..... | 35.03 | 181 | 5.2 |
| East Bethel city, Anoka County..... | 44.80 | 11,626 | 259.5 | Elmwood township, Clay County..... | 35.65 | 415 | 11.6 |
| East Cass UT, Cass County..... | 33.01 | 62 | 1.9 | Elrosa city, Stearns County..... | 0.17 | 211 | 1,260.0 |
| East Chain township, Martin County..... | 35.37 | 296 | 8.4 | Ely city, St. Louis County..... | 2.73 | 3,460 | 1,267.3 |
| East Cook UT, Cook County..... | 395.01 | 775 | 2.0 | Elysian city..... | 1.18 | 652 | 554.6 |
| Eastern township, Otter Tail County..... | 35.26 | 230 | 6.5 | Le Sueur County (part)..... | 1.16 | 650 | 559.9 |
| East Grand Forks city, Polk County..... | 5.91 | 8,601 | 1,455.6 | Waseca County (part)..... | 0.01 | 2 | 134.8 |
| East Gull Lake city, Cass County..... | 7.86 | 1,004 | 127.8 | Elysian township, Le Sueur County..... | 30.10 | 1,046 | 34.7 |
| East Koochiching UT, Koochiching County.. | 385.73 | 355 | 0.9 | Emardville township, Red Lake County..... | 45.76 | 195 | 4.3 |
| East Lake Lillian township, Kandiyohi County..... | 33.58 | 199 | 5.9 | Embarrass township, St. Louis County..... | 32.70 | 607 | 18.6 |
| Easton city, Faribault County..... | 0.93 | 199 | 214.8 | Emerald township, Faribault County..... | 35.85 | 222 | 6.2 |
| East Park township, Marshall County..... | 33.75 | 23 | 0.7 | Emily city, Crow Wing County..... | 30.00 | 813 | 27.1 |
| East Side township, Mille Lacs County..... | 21.29 | 620 | 29.1 | | | | |
| East Valley township, Marshall County..... | 21.95 | 43 | 2.0 | | | | |

Table 16.

Land Area and Population Density: 2010—Con.

[For information on confidentiality protection, nonsampling error, and definitions, see Selected Appendixes at <www.census.gov/prod/cen2010/cph-1-a.pdf>]

| State County Place and County Subdivision | Land area in square miles | Total population | | State County Place and County Subdivision | Land area in square miles | Total population | |
|---|---------------------------------|------------------|----------------------------------|--|---------------------------------|------------------|----------------------------------|
| | | Number | Average per square mile | | | Number | Average per square mile |
| | | | | | | | |
| PLACE AND COUNTY SUBDIVISION—Con. | | | | PLACE AND COUNTY SUBDIVISION—Con. | | | |
| Emmet township, Renville County..... | 34.81 | 226 | 6.5 | Fine Lakes township, St. Louis County..... | 34.21 | 134 | 3.9 |
| Emmons city, Freeborn County..... | 0.79 | 391 | 492.5 | Finland CDP, Lake County..... | 5.40 | 195 | 36.1 |
| Empire township, Dakota County..... | 31.41 | 2,444 | 77.8 | Finlayson city, Pine County..... | 2.79 | 315 | 113.0 |
| Enstrom township, Roseau County..... | 35.94 | 455 | 12.7 | Finlayson township, Pine County..... | 33.74 | 456 | 13.5 |
| Enterprise township, Jackson County..... | 35.93 | 187 | 5.2 | First Assessment UT, Crow Wing County.... | 32.09 | 5,424 | 169.0 |
| Equality township, Red Lake County..... | 47.65 | 131 | 2.7 | Fisher city, Polk County..... | 0.42 | 435 | 1,024.4 |
| | | | | Fisher township, Polk County..... | 35.64 | 200 | 5.6 |
| Erdahl township, Grant County..... | 33.82 | 347 | 10.3 | Fish Lake CDP, Jackson County..... | 0.91 | 51 | 55.8 |
| Erhard city, Otter Tail County..... | 0.54 | 148 | 272.2 | Fish Lake township, Chisago County..... | 32.23 | 2,012 | 62.4 |
| Erhards Grove township, Otter Tail County.. | 33.34 | 442 | 13.3 | Fleming township, Aitkin County..... | 33.60 | 312 | 9.3 |
| Ericson township, Renville County..... | 36.30 | 206 | 5.7 | | | | |
| Erie township, Becker County..... | 32.27 | 1,642 | 50.9 | Fleming township, Pine County..... | 36.11 | 141 | 3.9 |
| Erin township, Rice County..... | 34.60 | 859 | 24.8 | Flensburg city, Morrison County..... | 6.96 | 225 | 32.3 |
| Erskine city, Polk County..... | 0.68 | 503 | 743.2 | Florn township, Norman County..... | 35.93 | 218 | 6.1 |
| Esko CDP, Carlton County..... | 4.86 | 1,869 | 384.5 | Floodwood city, St. Louis County..... | 1.42 | 528 | 371.5 |
| Espelle township, Marshall County..... | 44.62 | 39 | 0.9 | Floodwood township, St. Louis County..... | 33.95 | 280 | 8.2 |
| Esther township, Polk County..... | 19.23 | 165 | 8.6 | Flora township, Renville County..... | 37.76 | 188 | 5.0 |
| Euclid township, Polk County..... | 35.56 | 151 | 4.2 | Florence township, Goodhue County..... | 34.84 | 1,581 | 45.4 |
| | | | | Florence city, Lyon County..... | 0.27 | 39 | 142.1 |
| Eureka township, Dakota County..... | 34.95 | 1,426 | 40.8 | Florida township, Yellow Medicine County... | 33.43 | 129 | 3.9 |
| Evan city, Brown County..... | 1.01 | 86 | 85.1 | Flowing township, Clay County..... | 35.93 | 77 | 2.1 |
| Evansville city, Douglas County..... | 0.78 | 612 | 780.1 | | | | |
| Evansville township, Douglas County..... | 32.65 | 242 | 7.4 | Foldahl township, Marshall County..... | 36.29 | 62 | 1.7 |
| Eveleth city, St. Louis County..... | 6.29 | 3,718 | 590.8 | Folden township, Otter Tail County..... | 34.22 | 299 | 8.7 |
| Everglade township, Stevens County..... | 36.02 | 108 | 3.0 | Foley city, Benton County..... | 2.51 | 2,603 | 1,038.2 |
| Evergreen township, Becker County..... | 36.20 | 340 | 9.4 | Folsom township, Traverse County..... | 19.83 | 128 | 6.5 |
| Everts township, Otter Tail County..... | 23.14 | 658 | 28.4 | Forada city, Douglas County..... | 0.54 | 185 | 343.1 |
| Ewington township, Jackson County..... | 35.73 | 244 | 6.8 | Ford township, Kanabec County..... | 35.83 | 195 | 5.4 |
| Excel township, Marshall County..... | 46.81 | 300 | 6.4 | Forest township, Becker County..... | 32.57 | 77 | 2.4 |
| Excelsior city, Hennepin County..... | 0.63 | 2,188 | 3,491.2 | Forest township, Rice County..... | 32.12 | 1,233 | 38.4 |
| | | | | Forest Area township, Lake of the Woods County..... | 502.45 | 5 | 0.0 |
| Eyota city, Olmsted County..... | 1.69 | 1,977 | 1,170.4 | Forest City township, Meeker County..... | 34.23 | 653 | 19.1 |
| Eyota township, Olmsted County..... | 34.00 | 464 | 13.6 | | | | |
| Fahlun township, Kandiyohi County..... | 29.48 | 335 | 11.4 | Forest Lake city, Washington County..... | 30.56 | 18,375 | 601.3 |
| Fairbanks township, St. Louis County..... | 70.06 | 63 | 0.9 | Foreston city, Mille Lacs County..... | 1.42 | 533 | 374.5 |
| Fairfax township, Polk County..... | 35.98 | 198 | 5.5 | Forest Prairie township, Meeker County..... | 33.98 | 972 | 28.6 |
| Fairfax city, Renville County..... | 1.30 | 1,235 | 946.9 | Forestville township, Fillmore County..... | 36.09 | 356 | 9.9 |
| Fairfield township, Crow Wing County..... | 33.71 | 345 | 10.2 | Fork township, Marshall County..... | 26.65 | 10 | 0.4 |
| Fairfield township, Swift County..... | 35.84 | 128 | 3.6 | Fortier township, Yellow Medicine County.... | 33.40 | 99 | 3.0 |
| Fairhaven CDP, Stearns County..... | 1.91 | 358 | 187.6 | Fort Ripley city, Crow Wing County..... | 1.32 | 69 | 52.3 |
| Fair Haven township, Stearns County..... | 34.07 | 1,507 | 44.2 | Fort Ripley township, Crow Wing County..... | 22.08 | 883 | 40.0 |
| Fairmont city, Martin County..... | 15.04 | 10,666 | 709.0 | Fort Snelling UT, Hennepin County..... | 7.28 | 149 | 20.5 |
| | | | | Fosston city, Polk County..... | 1.69 | 1,527 | 901.7 |
| Fairmont township, Martin County..... | 20.72 | 318 | 15.3 | | | | |
| Fairview township, Cass County..... | 35.63 | 821 | 23.0 | Fossum township, Norman County..... | 35.69 | 156 | 4.4 |
| Fairview township, Lyon County..... | 32.82 | 394 | 12.0 | Foster township, Big Stone County..... | 30.14 | 112 | 3.7 |
| Falcon Heights city, Ramsey County..... | 2.23 | 5,321 | 2,382.1 | Foster township, Faribault County..... | 35.42 | 239 | 6.7 |
| Falk township, Clearwater County..... | 36.18 | 284 | 7.8 | Fountain city, Fillmore County..... | 0.83 | 410 | 493.9 |
| Fall Lake township, Lake County..... | 462.62 | 549 | 1.2 | Fountain township, Fillmore County..... | 34.88 | 315 | 9.0 |
| Falun township, Roseau County..... | 35.55 | 251 | 7.1 | Fountain Prairie township, Pipestone County..... | 37.01 | 188 | 5.1 |
| Fanny township, Polk County..... | 35.76 | 103 | 2.9 | Foxhome city, Wilkin County..... | 0.37 | 116 | 310.3 |
| Farden township, Hubbard County..... | 33.69 | 1,137 | 33.7 | Foxhome township, Wilkin County..... | 34.95 | 103 | 2.9 |
| Faribault city, Rice County..... | 15.32 | 23,352 | 1,524.7 | Fox Lake township, Martin County..... | 34.12 | 256 | 7.5 |
| Farley township, Polk County..... | 27.07 | 45 | 1.7 | Framnas township, Stevens County..... | 33.54 | 305 | 9.1 |
| | | | | | | | |
| Farming township, Stearns County..... | 37.61 | 987 | 26.2 | Franconia township, Chisago County..... | 30.15 | 1,805 | 59.9 |
| Farmington city, Dakota County..... | 14.69 | 21,086 | 1,435.4 | Frankford township, Mower County..... | 29.92 | 371 | 12.4 |
| Farmington township, Olmsted County..... | 35.71 | 444 | 12.4 | Franklin city, Renville County..... | 1.08 | 510 | 470.3 |
| Farm Island township, Aitkin County..... | 28.39 | 1,099 | 38.7 | Franklin township, Wright County..... | 41.33 | 2,760 | 66.8 |
| Farwell city, Pope County..... | 0.29 | 51 | 177.3 | Fraser township, Martin County..... | 36.37 | 304 | 8.4 |
| Fawn Lake township, Todd County..... | 34.42 | 555 | 16.1 | Frazee city, Becker County..... | 1.06 | 1,350 | 1,271.3 |
| Faxon township, Sibley County..... | 20.86 | 701 | 33.6 | Frederberg township, St. Louis County..... | 25.56 | 1,337 | 52.3 |
| Fayal township, St. Louis County..... | 31.42 | 1,809 | 57.6 | Freeborn city, Freeborn County..... | 0.18 | 297 | 1,620.0 |
| Featherstone township, Goodhue County.... | 35.81 | 782 | 21.8 | Freeborn township, Freeborn County..... | 35.59 | 267 | 7.5 |
| Federal Dam city, Cass County..... | 2.25 | 110 | 48.9 | Freedom township, Waseca County..... | 35.82 | 326 | 9.1 |
| Feeley township, Itasca County..... | 31.52 | 306 | 9.7 | | | | |
| | | | | Freeland township, Lac qui Parle County.... | 36.42 | 102 | 2.8 |
| Felton city, Clay County..... | 1.03 | 177 | 172.5 | Freeman township, Freeborn County..... | 35.75 | 496 | 13.9 |
| Felton township, Clay County..... | 35.22 | 86 | 2.4 | Freeport city, Stearns County..... | 1.15 | 632 | 549.5 |
| Fenton township, Murray County..... | 35.78 | 177 | 4.9 | Fremont township, Winona County..... | 35.80 | 355 | 9.9 |
| Fergus Falls city, Otter Tail County..... | 14.11 | 13,138 | 931.0 | French township, St. Louis County..... | 33.31 | 567 | 17.0 |
| Fergus Falls township, Otter Tail County..... | 26.87 | 1,006 | 37.4 | French Lake township, Wright County..... | 33.45 | 1,172 | 35.0 |
| Fern township, Hubbard County..... | 35.42 | 270 | 7.6 | Friberg township, Otter Tail County..... | 32.23 | 809 | 25.1 |
| Fertile city, Polk County..... | 2.13 | 842 | 395.1 | Fridley city, Anoka County..... | 10.17 | 27,208 | 2,676.4 |
| Field township, St. Louis County..... | 54.18 | 391 | 7.2 | Friendship township, Yellow Medicine County..... | 35.14 | 192 | 5.5 |
| Fieldon township, Watonwan County..... | 35.74 | 209 | 5.8 | Frohn township, Beltrami County..... | 32.44 | 1,433 | 44.2 |
| Fifty Lakes city, Crow Wing County..... | 29.20 | 387 | 13.3 | | | | |
| Fillmore township, Fillmore County..... | 34.85 | 457 | 13.1 | | | | |

Table 16.

Land Area and Population Density: 2010—Con.

[For information on confidentiality protection, nonsampling error, and definitions, see Selected Appendixes at <www.census.gov/prod/cen2010/cph-1-a.pdf>]

| State County Place and County Subdivision | Land area in square miles | Total population | | State County Place and County Subdivision | Land area in square miles | Total population | |
|---|---------------------------------|------------------|----------------------------------|---|---------------------------------|------------------|----------------------------------|
| | | Number | Average per square mile | | | Number | Average per square mile |
| PLACE AND COUNTY SUBDIVISION—Con. | | | | PLACE AND COUNTY SUBDIVISION—Con. | | | |
| Frontenac CDP, Goodhue County..... | 1.84 | 282 | 152.9 | Graceville city, Big Stone County..... | 0.58 | 577 | 997.1 |
| Frost city, Faribault County..... | 0.53 | 198 | 376.8 | Graceville township, Big Stone County..... | 32.72 | 197 | 6.0 |
| Fulda city, Murray County..... | 1.03 | 1,318 | 1,282.0 | Grafton township, Sibley County..... | 38.91 | 238 | 6.1 |
| Funkley city, Beltrami County..... | 0.60 | 5 | 8.4 | Graham township, Benton County..... | 36.68 | 582 | 15.9 |
| Gail Lake township, Crow Wing County..... | 16.76 | 97 | 5.8 | Graham Lakes township, Nobles County..... | 33.00 | 218 | 6.6 |
| Galena township, Martin County..... | 34.96 | 248 | 7.1 | Granada city, Martin County..... | 0.59 | 303 | 513.5 |
| Gales township, Redwood County..... | 35.98 | 137 | 3.8 | Granby township, Nicollet County..... | 26.24 | 246 | 9.4 |
| Garden township, Polk County..... | 33.73 | 212 | 6.3 | Grand Forks township, Polk County..... | 13.82 | 179 | 13.0 |
| Garden City CDP, Blue Earth County..... | 1.79 | 255 | 142.1 | Grand Lake township, St. Louis County..... | 65.88 | 2,779 | 42.2 |
| Garden City township, Blue Earth County.... | 32.61 | 689 | 21.1 | Grand Marais city, Cook County..... | 2.90 | 1,351 | 466.0 |
| Garfield city, Douglas County..... | 0.77 | 354 | 457.9 | Grand Meadow city, Mower County..... | 0.67 | 1,139 | 1,710.7 |
| Garfield township, Lac qui Parle County..... | 37.21 | 145 | 3.9 | Grand Meadow township, Mower County..... | 35.69 | 306 | 8.6 |
| Garfield township, Polk County..... | 32.87 | 461 | 14.0 | Grand Plain township, Marshall County..... | 44.75 | 55 | 1.2 |
| Garnes township, Red Lake County..... | 48.31 | 190 | 3.9 | Grand Portage UT, Cook County..... | 74.35 | 565 | 7.6 |
| Garrison city, Crow Wing County..... | 1.10 | 210 | 191.7 | Grand Prairie township, Nobles County..... | 35.46 | 206 | 5.8 |
| Garrison township, Crow Wing County..... | 29.47 | 754 | 25.6 | Grand Rapids city, Itasca County..... | 22.56 | 10,869 | 481.8 |
| Garvin city, Lyon County..... | 0.27 | 135 | 507.3 | Grandview township, Lyon County..... | 35.10 | 288 | 8.2 |
| Gary city, Norman County..... | 0.33 | 214 | 650.9 | Grange township, Pipestone County..... | 36.05 | 203 | 5.6 |
| Gaylord city, Sibley County..... | 1.67 | 2,305 | 1,380.9 | Granite township, Morrison County..... | 36.16 | 481 | 13.3 |
| Gem Lake city, Ramsey County..... | 1.08 | 393 | 363.8 | Granite Falls township, Chippewa County..... | 31.32 | 253 | 8.1 |
| Geneva city, Freeborn County..... | 0.52 | 555 | 1,062.0 | Granite Falls city..... | 3.59 | 2,897 | 808.1 |
| Geneva township, Freeborn County..... | 33.07 | 421 | 12.7 | Chippewa County (part)..... | 1.78 | 853 | 477.9 |
| Gennessee township, Kandiyohi County..... | 32.33 | 413 | 12.8 | Yellow Medicine County (part)..... | 1.80 | 2,044 | 1,135.5 |
| Genola city, Morrison County..... | 0.34 | 75 | 220.3 | Granite Ledge township, Benton County..... | 35.41 | 743 | 21.0 |
| Gentilly township, Polk County..... | 32.16 | 280 | 8.7 | Granite Rock township, Redwood County..... | 36.28 | 225 | 6.2 |
| Georgetown city, Clay County..... | 1.00 | 129 | 128.9 | Grant city, Washington County..... | 25.10 | 4,096 | 163.2 |
| Georgetown township, Clay County..... | 36.83 | 156 | 4.2 | Grant Valley township, Beltrami County..... | 34.03 | 2,029 | 59.6 |
| Germania township, Todd County..... | 36.41 | 500 | 13.7 | Granville township, Kittson County..... | 34.45 | 83 | 2.4 |
| Germantown township, Cottonwood County..... | 35.84 | 207 | 5.8 | Grass Lake township, Kanabec County..... | 34.10 | 1,038 | 30.4 |
| Gervais township, Red Lake County..... | 35.52 | 226 | 6.4 | Grasston city, Kanabec County..... | 0.91 | 158 | 174.3 |
| Getty township, Stearns County..... | 35.73 | 376 | 10.5 | Grattan township, Itasca County..... | 34.67 | 44 | 1.3 |
| Gheen UT, St. Louis County..... | 17.74 | 18 | 1.0 | Gray township, Pipestone County..... | 33.37 | 225 | 6.7 |
| Ghent city, Lyon County..... | 0.34 | 370 | 1,086.8 | Great Bend township, Cottonwood County... | 29.67 | 287 | 9.7 |
| Gibbon city, Sibley County..... | 0.88 | 772 | 874.3 | Great Scott township, St. Louis County..... | 63.19 | 561 | 8.9 |
| Gilbert city, St. Louis County..... | 11.86 | 1,799 | 151.7 | Greenbush township, Mille Lacs County..... | 37.06 | 1,293 | 34.9 |
| Gilchrist township, Pope County..... | 32.06 | 194 | 6.1 | Greenbush city, Roseau County..... | 1.51 | 719 | 477.2 |
| Gillford township, Wabasha County..... | 35.34 | 572 | 16.2 | Greenfield city, Hennepin County..... | 20.40 | 2,777 | 136.1 |
| Gilman city, Benton County..... | 0.53 | 224 | 424.8 | Greenfield township, Wabasha County..... | 32.25 | 1,349 | 41.8 |
| Gilmanton township, Benton County..... | 33.55 | 841 | 25.1 | Green Isle city, Sibley County..... | 0.98 | 559 | 570.8 |
| Girard township, Otter Tail County..... | 26.13 | 731 | 28.0 | Green Isle township, Sibley County..... | 35.20 | 524 | 14.9 |
| Glasgow township, Wabasha County..... | 34.94 | 247 | 7.1 | Green Lake township, Kandiyohi County..... | 30.44 | 1,582 | 52.0 |
| Glen township, Aitkin County..... | 33.82 | 450 | 13.3 | Greenleaf township, Meeker County..... | 35.84 | 676 | 18.9 |
| Glencoe city, McLeod County..... | 3.22 | 5,631 | 1,749.3 | Green Meadow township, Norman County... | 36.49 | 108 | 3.0 |
| Glencoe township, McLeod County..... | 33.26 | 495 | 14.9 | Green Prairie township, Morrison County..... | 16.07 | 748 | 46.5 |
| Glendorado township, Benton County..... | 36.48 | 762 | 20.9 | Greenvale township, Dakota County..... | 27.02 | 803 | 29.7 |
| Glenville city, Freeborn County..... | 1.12 | 643 | 573.4 | Green Valley township, Becker County..... | 35.45 | 376 | 10.6 |
| Glenwood city, Pope County..... | 5.86 | 2,564 | 437.6 | Greenwald city, Stearns County..... | 0.72 | 222 | 307.8 |
| Glenwood township, Pope County..... | 39.97 | 1,058 | 26.5 | Greenway township, Itasca County..... | 33.56 | 1,939 | 57.8 |
| Glyndon city, Clay County..... | 1.51 | 1,394 | 922.7 | Greenwood township, Clearwater County... | 23.77 | 83 | 3.5 |
| Glyndon township, Clay County..... | 33.65 | 278 | 8.3 | Greenwood city, Hennepin County..... | 0.36 | 688 | 1,925.4 |
| Gnesen township, St. Louis County..... | 62.88 | 1,683 | 26.8 | Greenwood township, St. Louis County..... | 58.21 | 939 | 16.1 |
| Godfrey township, Polk County..... | 34.46 | 313 | 9.1 | Gregory township, Mahnomen County..... | 35.16 | 74 | 2.1 |
| Golden Valley city, Hennepin County..... | 10.19 | 20,371 | 1,998.2 | Grey Cloud Island township, Washington County..... | 2.14 | 289 | 134.8 |
| Golden Valley township, Roseau County.... | 36.18 | 189 | 5.2 | Grey Eagle city, Todd County..... | 0.37 | 348 | 948.5 |
| Gonvick city, Clearwater County..... | 1.29 | 282 | 218.3 | Grey Eagle township, Todd County..... | 25.51 | 638 | 25.0 |
| Good Hope township, Itasca County..... | 30.80 | 99 | 3.2 | Grimstad township, Roseau County..... | 37.12 | 146 | 3.9 |
| Good Hope township, Norman County..... | 36.14 | 43 | 1.2 | Grove township, Stearns County..... | 33.20 | 493 | 14.9 |
| Goodhue city, Goodhue County..... | 0.94 | 1,176 | 1,246.3 | Grove City city, Meeker County..... | 0.69 | 635 | 924.1 |
| Goodhue township, Goodhue County..... | 34.94 | 525 | 15.0 | Grove Lake township, Pope County..... | 32.55 | 255 | 7.8 |
| Goodland township, Itasca County..... | 69.33 | 466 | 6.7 | Grove Park-Tilden township, Polk County... | 69.25 | 282 | 4.1 |
| Goodridge city, Pennington County..... | 0.19 | 132 | 698.7 | Grygla city, Marshall County..... | 0.57 | 221 | 384.4 |
| Goodridge township, Pennington County.... | 26.88 | 79 | 2.9 | Gudrid township, Lake of the Woods County | 28.40 | 219 | 7.7 |
| Good Thunder city, Blue Earth County..... | 0.64 | 583 | 917.7 | Gully city, Polk County..... | 0.26 | 66 | 251.8 |
| Goodview city, Winona County..... | 2.25 | 4,036 | 1,794.4 | Gully township, Polk County..... | 34.62 | 136 | 3.9 |
| Goose Prairie township, Clay County..... | 34.95 | 175 | 5.0 | Guthrie township, Hubbard County..... | 34.91 | 555 | 15.9 |
| Gordon township, Todd County..... | 27.88 | 659 | 23.6 | Hackensack city, Cass County..... | 1.01 | 313 | 309.3 |
| Gorman township, Otter Tail County..... | 32.16 | 465 | 14.5 | Hadley city, Murray County..... | 0.28 | 61 | 219.9 |
| Gorton township, Grant County..... | 34.57 | 49 | 1.4 | Hagali township, Beltrami County..... | 33.26 | 372 | 11.2 |
| Gould township, Cass County..... | 33.56 | 224 | 6.7 | Hagen township, Clay County..... | 32.48 | 154 | 4.7 |
| Grace township, Chippewa County..... | 35.77 | 95 | 2.7 | | | | |

Table 16.

Land Area and Population Density: 2010—Con.

[For information on confidentiality protection, nonsampling error, and definitions, see Selected Appendixes at <www.census.gov/prod/cen2010/cph-1-a.pdf>]

| State County Place and County Subdivision | Land area in square miles | Total population | | State County Place and County Subdivision | Land area in square miles | Total population | |
|--|---------------------------------|------------------|----------------------------------|---|---------------------------------|------------------|----------------------------------|
| | | Number | Average per square mile | | | Number | Average per square mile |
| | | | | | | | |
| PLACE AND COUNTY SUBDIVISION—Con. | | | | PLACE AND COUNTY SUBDIVISION—Con. | | | |
| Halden township, St. Louis County..... | 35.75 | 129 | 3.6 | Hector city, Renville County..... | 1.55 | 1,151 | 740.4 |
| Hale township, McLeod County..... | 34.22 | 942 | 27.5 | Hector township, Renville County..... | 34.76 | 226 | 6.5 |
| Hallock city, Kittson County..... | 2.04 | 981 | 482.0 | Hegbert township, Swift County..... | 33.50 | 93 | 2.8 |
| Hallock township, Kittson County..... | 33.88 | 104 | 3.1 | Hegne township, Norman County..... | 35.42 | 40 | 1.1 |
| Halma city, Kittson County..... | 0.90 | 61 | 67.6 | Heidelberg city, Le Sueur County..... | 0.53 | 122 | 228.3 |
| Halstad city, Norman County..... | 0.31 | 597 | 1,938.3 | Heier township, Mahnomen County..... | 33.75 | 143 | 4.2 |
| Halstad township, Norman County..... | 37.65 | 108 | 2.9 | Height of Land township, Becker County..... | 58.66 | 673 | 11.5 |
| Hamburg city, Carver County..... | 0.23 | 513 | 2,260.4 | Helen township, McLeod County..... | 35.08 | 863 | 24.6 |
| Hamden township, Becker County..... | 34.14 | 206 | 6.0 | Helena township, Scott County..... | 32.75 | 1,648 | 50.3 |
| Ham Lake city, Anoka County..... | 34.39 | 15,296 | 444.7 | Helga township, Hubbard County..... | 33.25 | 1,401 | 42.1 |
| Hamlin township, Lac qui Parle County..... | 35.87 | 165 | 4.6 | Helgeland township, Polk County..... | 27.06 | 54 | 2.0 |
| Hammer township, Yellow Medicine County | 35.68 | 196 | 5.5 | Henderson city, Sibley County..... | 1.06 | 886 | 832.7 |
| Hammond township, Polk County..... | 36.27 | 44 | 1.2 | Henderson township, Sibley County..... | 29.81 | 728 | 24.4 |
| Hammond city, Wabasha County..... | 0.11 | 132 | 1,254.4 | Hendricks city, Lincoln County..... | 0.96 | 713 | 745.0 |
| Hampden township, Kittson County..... | 35.86 | 38 | 1.1 | Hendricks township, Lincoln County..... | 35.09 | 201 | 5.7 |
| Hampton city, Dakota County..... | 1.35 | 689 | 509.4 | Hendrickson township, Hubbard County..... | 35.06 | 314 | 9.0 |
| Hampton township, Dakota County..... | 34.31 | 903 | 26.3 | Hendrum city, Norman County..... | 0.32 | 307 | 945.6 |
| Hamre township, Beltrami County..... | 35.99 | 13 | 0.4 | Hendrum township, Norman County..... | 41.46 | 95 | 2.3 |
| Hancock township, Carver County..... | 17.78 | 345 | 19.4 | Henning city, Otter Tail County..... | 3.34 | 802 | 240.4 |
| Hancock city, Stevens County..... | 0.99 | 765 | 772.6 | Henning township, Otter Tail County..... | 32.24 | 377 | 11.7 |
| Hangaard township, Clearwater County..... | 22.04 | 5 | 0.2 | Henrietta township, Hubbard County..... | 31.54 | 1,642 | 52.1 |
| Hanley Falls city, Yellow Medicine County... | 0.25 | 304 | 1,215.8 | Henriette city, Pine County..... | 0.29 | 71 | 246.8 |
| Hanover city..... | 5.45 | 2,938 | 539.1 | Henryville township, Renville County..... | 36.24 | 208 | 5.7 |
| Hennepin County (part)..... | 2.06 | 609 | 295.3 | Hereim township, Roseau County..... | 33.12 | 228 | 6.9 |
| Wright County (part)..... | 3.39 | 2,329 | 687.5 | Herman city, Grant County..... | 1.07 | 437 | 406.9 |
| Hanska city, Brown County..... | 0.24 | 402 | 1,657.6 | Hermantown city, St. Louis County..... | 34.35 | 9,414 | 274.1 |
| Hansonville township, Lincoln County..... | 33.45 | 90 | 2.7 | Heron Lake city, Jackson County..... | 1.28 | 698 | 545.9 |
| Hantho township, Lac qui Parle County..... | 30.24 | 105 | 3.5 | Heron Lake township, Jackson County..... | 38.67 | 333 | 8.6 |
| Harding city, Morrison County..... | 3.26 | 125 | 38.3 | Hersey township, Nobles County..... | 34.89 | 219 | 6.3 |
| Hardwick city, Rock County..... | 1.74 | 198 | 113.6 | Hewitt city, Todd County..... | 2.05 | 266 | 129.6 |
| Harmony city, Fillmore County..... | 1.13 | 1,020 | 903.3 | Hibbing city, St. Louis County..... | 181.83 | 16,361 | 90.0 |
| Harmony township, Fillmore County..... | 34.81 | 387 | 11.1 | Hickory township, Pennington County..... | 35.11 | 80 | 2.3 |
| Harris city, Chisago County..... | 19.94 | 1,132 | 56.8 | Higden township, Polk County..... | 23.22 | 84 | 3.6 |
| Harris township, Itasca County..... | 32.00 | 3,253 | 101.7 | High Forest township, Olmsted County..... | 39.75 | 976 | 24.6 |
| Harrison township, Kandiyohi County..... | 31.77 | 576 | 18.1 | Highland township, Wabasha County..... | 35.72 | 462 | 12.9 |
| Hart township, Winona County..... | 35.57 | 357 | 10.0 | Highland Grove township, Clay County..... | 34.36 | 288 | 8.4 |
| Hartford township, Todd County..... | 34.62 | 662 | 19.1 | Highland township, Pennington County... | 36.10 | 194 | 5.4 |
| Hart Lake township, Hubbard County..... | 33.86 | 509 | 15.0 | Highwater township, Cottonwood County..... | 35.96 | 166 | 4.6 |
| Hartland city, Freeborn County..... | 0.30 | 315 | 1,042.2 | Hill township, Kittson County..... | 32.08 | 15 | 0.5 |
| Hartland township, Freeborn County..... | 35.84 | 256 | 7.1 | Hill City city, Aitkin County..... | 1.28 | 633 | 495.7 |
| Harvey township, Meeker County..... | 38.38 | 374 | 9.7 | Hill Lake township, Aitkin County..... | 33.25 | 430 | 12.9 |
| Hassan township, Hennepin County..... | 17.44 | 2,600 | 149.1 | Hillman township, Kanabec County..... | 36.58 | 444 | 12.1 |
| Hassan Valley township, McLeod County... | 33.31 | 693 | 20.8 | Hillman city, Morrison County..... | 0.55 | 38 | 69.3 |
| Hastings city..... | 10.24 | 22,172 | 2,165.1 | Hillman township, Morrison County..... | 28.27 | 197 | 7.0 |
| Dakota County (part)..... | 10.00 | 22,172 | 2,217.0 | Hill River township, Polk County..... | 34.98 | 157 | 4.5 |
| Washington County (part)..... | 0.24 | 0 | 0.0 | Hills city, Rock County..... | 0.53 | 686 | 1,300.1 |
| Hatfield city, Pipestone County..... | 2.76 | 54 | 19.6 | Hillsdale township, Winona County..... | 15.94 | 912 | 57.2 |
| Haugen township, Aitkin County..... | 35.80 | 178 | 5.0 | Hilltop city, Anoka County..... | 0.12 | 744 | 6,212.5 |
| Havana township, Steele County..... | 34.97 | 570 | 16.3 | Hinckley city, Pine County..... | 3.78 | 1,800 | 476.3 |
| Havelock township, Chippewa County..... | 35.79 | 181 | 5.1 | Hinckley township, Pine County..... | 35.62 | 806 | 22.6 |
| Haven township, Sherburne County..... | 32.96 | 1,986 | 60.3 | Hines township, Beltrami County..... | 30.48 | 689 | 22.6 |
| Haverhill township, Olmsted County..... | 32.28 | 1,495 | 46.3 | Hiram township, Cass County..... | 27.14 | 316 | 11.6 |
| Hawk Creek township, Renville County..... | 30.47 | 201 | 6.6 | Hitterdal city, Clay County..... | 0.86 | 201 | 233.2 |
| Hawley city, Clay County..... | 2.53 | 2,067 | 818.0 | Hobart township, Otter Tail County..... | 28.32 | 778 | 27.5 |
| Hawley township, Clay County..... | 30.67 | 474 | 15.5 | Hodges township, Stevens County..... | 34.38 | 277 | 8.1 |
| Hay Brook township, Kanabec County..... | 36.12 | 246 | 6.8 | Hoff township, Pope County..... | 35.97 | 152 | 4.2 |
| Hay Creek township, Goodhue County..... | 34.39 | 882 | 25.6 | Hoffman city, Grant County..... | 2.07 | 681 | 328.5 |
| Hayes township, Swift County..... | 34.62 | 199 | 5.7 | Hokah city, Houston County..... | 0.73 | 580 | 798.2 |
| Hayfield city, Dodge County..... | 1.27 | 1,340 | 1,057.8 | Hokah township, Houston County..... | 22.77 | 497 | 21.8 |
| Hayfield township, Dodge County..... | 36.56 | 465 | 12.7 | Holden township, Goodhue County..... | 36.05 | 454 | 12.6 |
| Hay Lake UT, St. Louis County..... | 29.82 | 83 | 2.8 | Holding township, Stearns County..... | 40.84 | 1,139 | 27.9 |
| Hayland township, Mille Lacs County..... | 35.88 | 501 | 14.0 | Holdingford city, Stearns County..... | 0.85 | 708 | 837.0 |
| Hayward city, Freeborn County..... | 0.63 | 250 | 397.4 | Holland township, Kandiyohi County..... | 35.36 | 338 | 9.6 |
| Hayward township, Freeborn County..... | 34.56 | 381 | 11.0 | Holland city, Pipestone County..... | 0.93 | 187 | 200.8 |
| Hazel Run city, Yellow Medicine County..... | 0.75 | 63 | 83.5 | Hollandale city, Freeborn County..... | 0.44 | 303 | 696.3 |
| Hazel Run township, Yellow Medicine County..... | 35.59 | 193 | 5.4 | Holloway city, Swift County..... | 1.39 | 92 | 66.4 |
| Hazelton township, Aitkin County..... | 28.14 | 844 | 30.0 | Holly township, Murray County..... | 35.74 | 127 | 3.6 |
| Hazelton township, Kittson County..... | 35.77 | 104 | 2.9 | Hollywood township, Carver County..... | 35.63 | 1,041 | 29.2 |
| | | | | Holmes City township, Douglas County..... | 30.94 | 804 | 26.0 |
| | | | | Holmesville township, Becker County..... | 28.21 | 505 | 17.9 |
| | | | | Holst township, Clearwater County..... | 35.24 | 369 | 10.5 |

Table 16.

Land Area and Population Density: 2010—Con.

[For information on confidentiality protection, nonsampling error, and definitions, see Selected Appendixes at <www.census.gov/prod/cen2010/cph-1-a.pdf>]

| State County Place and County Subdivision | Land area in square miles | Total population | | State County Place and County Subdivision | Land area in square miles | Total population | |
|---|---------------------------------|------------------|----------------------------------|---|---------------------------------|------------------|----------------------------------|
| | | Number | Average per square mile | | | Number | Average per square mile |
| PLACE AND COUNTY SUBDIVISION—Con. | | | | PLACE AND COUNTY SUBDIVISION—Con. | | | |
| Holt township, Fillmore County..... | 32.66 | 271 | 8.3 | Jasper city..... | 0.88 | 633 | 719.5 |
| Holt city, Marshall County..... | 1.01 | 88 | 87.2 | Pipestone County (part)..... | 0.52 | 573 | 1,112.3 |
| Holt township, Marshall County..... | 33.77 | 132 | 3.9 | Rock County (part)..... | 0.36 | 60 | 164.6 |
| Holy Cross township, Clay County..... | 33.27 | 140 | 4.2 | | | | |
| Holyoke township, Carlton County..... | 37.94 | 182 | 4.8 | Jay township, Martin County..... | 36.20 | 237 | 6.5 |
| Home township, Brown County..... | 52.33 | 545 | 10.4 | Jeffers city, Cottonwood County..... | 0.38 | 369 | 960.6 |
| Home Brook township, Cass County..... | 36.05 | 255 | 7.1 | Jefferson township, Houston County..... | 29.25 | 129 | 4.4 |
| Home Lake township, Norman County..... | 35.86 | 148 | 4.1 | Jenkins city, Crow Wing County..... | 4.48 | 430 | 95.9 |
| Homer CDP, Winona County..... | 1.19 | 181 | 152.7 | Jenkins township, Crow Wing County..... | 11.66 | 359 | 30.8 |
| Homer township, Winona County..... | 35.44 | 1,356 | 38.3 | Jessenland township, Sibley County..... | 33.27 | 444 | 13.3 |
| | | | | Jevne township, Aitkin County..... | 34.23 | 322 | 9.4 |
| Homestead township, Otter Tail County..... | 36.32 | 362 | 10.0 | Jewett UT, Aitkin County..... | 35.28 | 47 | 1.3 |
| Honner township, Redwood County..... | 3.60 | 79 | 22.0 | Jo Daviess township, Faribault County..... | 35.81 | 245 | 6.8 |
| Hope township, Lincoln County..... | 34.79 | 272 | 7.8 | Johnson city, Big Stone County..... | 0.30 | 29 | 96.5 |
| Hopkins city, Hennepin County..... | 4.08 | 17,591 | 4,309.9 | | | | |
| Hornet township, Beltrami County..... | 35.48 | 232 | 6.5 | Johnson township, Polk County..... | 35.70 | 51 | 1.4 |
| Horton township, Stevens County..... | 35.79 | 174 | 4.9 | Johnsonville township, Redwood County..... | 36.48 | 152 | 4.2 |
| Houston city, Houston County..... | 0.93 | 979 | 1,057.1 | Jones township, Beltrami County..... | 35.23 | 277 | 7.9 |
| Houston township, Houston County..... | 33.23 | 396 | 11.9 | Jordan township, Fillmore County..... | 36.02 | 352 | 9.8 |
| Howard Lake city, Wright County..... | 1.77 | 1,962 | 1,109.0 | Jordan city, Scott County..... | 3.29 | 5,470 | 1,664.6 |
| Hoyt Lakes city, St. Louis County..... | 56.44 | 2,017 | 35.7 | Judson township, Blue Earth County..... | 36.46 | 554 | 15.2 |
| | | | | Jupiter township, Kittson County..... | 35.66 | 111 | 3.1 |
| Hubbard township, Hubbard County..... | 33.17 | 784 | 23.6 | Kabetogama township, St. Louis County..... | 16.26 | 135 | 8.3 |
| Hubbard township, Polk County..... | 41.26 | 75 | 1.8 | Kalevala township, Carlton County..... | 35.77 | 327 | 9.1 |
| Hudson township, Douglas County..... | 33.14 | 876 | 26.4 | Kalmar township, Olmsted County..... | 32.58 | 1,046 | 32.1 |
| Hugo city, Washington County..... | 33.45 | 13,332 | 398.6 | | | | |
| Humboldt township, Clay County..... | 33.02 | 275 | 8.3 | Kanabec township, Kanabec County..... | 35.89 | 943 | 26.3 |
| Humboldt city, Kittson County..... | 0.11 | 45 | 418.6 | Kanaranzi township, Rock County..... | 36.14 | 247 | 6.8 |
| Hunter township, Jackson County..... | 35.71 | 224 | 6.3 | Kandiyohi city, Kandiyohi County..... | 0.34 | 491 | 1,462.1 |
| Huntersville township, Wadena County..... | 35.06 | 119 | 3.4 | Kandiyohi township, Kandiyohi County..... | 33.44 | 636 | 19.0 |
| Huntly township, Marshall County..... | 36.07 | 77 | 2.1 | Kandota township, Todd County..... | 22.27 | 729 | 32.7 |
| Huntsville township, Polk County..... | 35.03 | 464 | 13.2 | Karlstad city, Kittson County..... | 1.53 | 760 | 497.7 |
| | | | | Kasota city, Le Sueur County..... | 1.00 | 675 | 671.8 |
| Huss township, Roseau County..... | 36.50 | 120 | 3.3 | Kasota township, Le Sueur County..... | 37.62 | 1,581 | 42.0 |
| Hutchinson city, McLeod County..... | 8.60 | 14,178 | 1,648.0 | Kasson city, Dodge County..... | 3.00 | 5,931 | 1,977.5 |
| Hutchinson township, McLeod County..... | 32.23 | 1,220 | 37.9 | Kathio township, Mille Lacs County..... | 42.47 | 1,627 | 38.3 |
| Hyde Park township, Wabasha County..... | 15.83 | 286 | 18.1 | | | | |
| Ida township, Douglas County..... | 27.93 | 1,228 | 44.0 | Keene township, Clay County..... | 32.41 | 155 | 4.8 |
| Ideal township, Crow Wing County..... | 19.79 | 1,069 | 54.0 | Keewatin city, Itasca County..... | 2.46 | 1,068 | 434.5 |
| Idun township, Aitkin County..... | 36.64 | 259 | 7.1 | Kego township, Cass County..... | 31.28 | 505 | 16.1 |
| Ihlen city, Pipestone County..... | 0.36 | 63 | 176.0 | Kelliher city, Beltrami County..... | 2.08 | 262 | 126.1 |
| Independence city, Hennepin County..... | 32.37 | 3,504 | 108.3 | Kelliher township, Beltrami County..... | 33.61 | 130 | 3.9 |
| Indian Lake township, Nobles County..... | 33.58 | 232 | 6.9 | Kellogg city, Wabasha County..... | 0.30 | 456 | 1,544.0 |
| | | | | Kelsey township, St. Louis County..... | 35.30 | 140 | 4.0 |
| Industrial township, St. Louis County..... | 35.67 | 800 | 22.4 | Kelso township, Sibley County..... | 35.62 | 292 | 8.2 |
| Inger CDP, Itasca County..... | 1.88 | 212 | 113.0 | Kennedy city, Kittson County..... | 0.42 | 193 | 459.9 |
| Inguadona township, Cass County..... | 34.61 | 190 | 5.5 | Kenneth city, Rock County..... | 1.05 | 68 | 64.5 |
| Inman township, Otter Tail County..... | 36.43 | 290 | 8.0 | | | | |
| International Falls city, Koochiching County..... | 6.42 | 6,424 | 1,001.3 | Kensington city, Douglas County..... | 0.36 | 292 | 804.7 |
| Inver Grove Heights city, Dakota County..... | 27.76 | 33,880 | 1,220.3 | Kent city, Wilkin County..... | 0.19 | 81 | 425.7 |
| Iona city, Murray County..... | 0.77 | 137 | 177.3 | Kenyon city, Goodhue County..... | 2.33 | 1,815 | 777.3 |
| Iona township, Murray County..... | 34.58 | 163 | 4.7 | Kenyon township, Goodhue County..... | 33.67 | 393 | 11.7 |
| Iona township, Todd County..... | 36.16 | 490 | 13.6 | Kerkhoven city, Swift County..... | 0.82 | 759 | 922.6 |
| Iosco township, Waseca County..... | 35.15 | 550 | 15.6 | Kerkhoven township, Swift County..... | 35.17 | 236 | 6.7 |
| | | | | Kerrick city, Pine County..... | 1.00 | 65 | 64.9 |
| Irondale township, Crow Wing County..... | 27.57 | 1,134 | 41.1 | Kerrick township, Pine County..... | 33.92 | 325 | 9.6 |
| Iron Junction city, St. Louis County..... | 0.83 | 86 | 103.7 | Kertsonville township, Polk County..... | 36.42 | 94 | 2.6 |
| Iron Range township, Itasca County..... | 27.24 | 649 | 23.8 | Kettle River city, Carlton County..... | 0.38 | 180 | 469.5 |
| Ironton city, Crow Wing County..... | 1.48 | 572 | 387.4 | | | | |
| Irving township, Kandiyohi County..... | 32.98 | 906 | 27.5 | Kettle River township, Pine County..... | 30.11 | 504 | 16.7 |
| Isanti city, Isanti County..... | 4.81 | 5,251 | 1,092.1 | Keystone township, Polk County..... | 35.67 | 91 | 2.6 |
| Isanti township, Isanti County..... | 27.31 | 2,313 | 84.7 | Kiel township, Lake of the Woods County..... | 35.96 | 1 | 0.0 |
| Island Lake township, Lyon County..... | 35.71 | 175 | 4.9 | Kiester city, Faribault County..... | 0.44 | 501 | 1,147.7 |
| Island Lake township, Mahnommen County..... | 34.42 | 233 | 6.8 | Kiester township, Faribault County..... | 35.70 | 260 | 7.3 |
| Isle city, Mille Lacs County..... | 2.12 | 751 | 354.0 | Kildare township, Swift County..... | 34.80 | 151 | 4.3 |
| | | | | Kilkenny city, Le Sueur County..... | 0.14 | 134 | 984.3 |
| Isle Harbor township, Mille Lacs County..... | 27.07 | 593 | 21.9 | Kilkenny township, Le Sueur County..... | 33.84 | 404 | 11.9 |
| Itasca township, Clearwater County..... | 34.37 | 132 | 3.8 | Kimball township, Jackson County..... | 35.88 | 129 | 3.6 |
| Ivanhoe city, Lincoln County..... | 0.88 | 559 | 634.6 | Kimball city, Stearns County..... | 1.51 | 762 | 503.5 |
| Jackson city, Jackson County..... | 4.58 | 3,299 | 719.8 | | | | |
| Jackson township, Scott County..... | 6.27 | 1,464 | 233.6 | Kimberly township, Aitkin County..... | 35.92 | 195 | 5.4 |
| Jadis township, Roseau County..... | 49.44 | 568 | 11.5 | Kinbrae city, Nobles County..... | 0.87 | 12 | 13.9 |
| Jamestown township, Blue Earth County..... | 14.56 | 693 | 47.6 | King township, Polk County..... | 34.96 | 219 | 6.3 |
| Janesville city, Waseca County..... | 1.75 | 2,256 | 1,292.5 | Kinghurst township, Itasca County..... | 33.50 | 106 | 3.2 |
| Janesville township, Waseca County..... | 30.47 | 513 | 16.8 | Kingman township, Renville County..... | 36.33 | 201 | 5.5 |
| Janette Lake UT, St. Louis County..... | 34.71 | 295 | 8.5 | Kingston city, Meeker County..... | 0.56 | 161 | 286.7 |
| | | | | Kingston township, Meeker County..... | 51.50 | 1,256 | 24.4 |
| | | | | Kinney city, St. Louis County..... | 4.62 | 169 | 36.6 |
| | | | | Kintire township, Redwood County..... | 35.20 | 182 | 5.2 |

Table 16.

Land Area and Population Density: 2010—Con.

[For information on confidentiality protection, nonsampling error, and definitions, see Selected Appendixes at <www.census.gov/prod/cen2010/cph-1-a.pdf>]

| State County Place and County Subdivision | Land area in square miles | Total population | | State County Place and County Subdivision | Land area in square miles | Total population | |
|--|---------------------------------|------------------|----------------------------------|---|---------------------------------|------------------|----------------------------------|
| | | Number | Average per square mile | | | Number | Average per square mile |
| PLACE AND COUNTY SUBDIVISION—Con. | | | | PLACE AND COUNTY SUBDIVISION—Con. | | | |
| Klondike UT, Kittson County..... | 35.99 | 0 | 0.0 | Lakeside township, Cottonwood County..... | 33.53 | 237 | 7.1 |
| Knife Lake township, Kanabec County..... | 30.37 | 1,156 | 38.1 | Lake Stay township, Lincoln County..... | 34.99 | 156 | 4.5 |
| Knute township, Polk County..... | 31.69 | 519 | 16.4 | Laketown township, Carver County..... | 25.71 | 2,243 | 87.2 |
| Kragero township, Chippewa County..... | 40.82 | 125 | 3.1 | Lake Valley township, Traverse County..... | 58.99 | 237 | 4.0 |
| Kragnes township, Clay County..... | 38.23 | 293 | 7.7 | Lake View township, Becker County..... | 21.29 | 1,685 | 79.1 |
| Krain township, Stearns County..... | 43.35 | 981 | 22.6 | Lakeview township, Carlton County..... | 33.43 | 179 | 5.4 |
| Kratka township, Pennington County..... | 35.94 | 131 | 3.6 | Lakeville city, Dakota County..... | 36.05 | 55,954 | 1,551.9 |
| Kroschel township, Kanabec County..... | 34.58 | 216 | 6.2 | Lake Wilson city, Murray County..... | 0.42 | 251 | 600.2 |
| Kugler township, St. Louis County..... | 34.90 | 175 | 5.0 | Lakewood township, Lake of the Woods County..... | 30.82 | 85 | 2.8 |
| Kurtz township, Clay County..... | 32.41 | 293 | 9.0 | Lakewood township, St. Louis County..... | 27.83 | 2,190 | 78.7 |
| Lac qui Parle township, Lac qui Parle County..... | 28.67 | 178 | 6.2 | Lakin township, Morrison County..... | 35.87 | 450 | 12.5 |
| La Crescent city..... | 2.94 | 4,830 | 1,642.4 | Lambert township, Red Lake County..... | 35.77 | 129 | 3.6 |
| Houston County (part)..... | 2.79 | 4,830 | 1,728.4 | Lamberton city, Redwood County..... | 0.78 | 824 | 1,062.8 |
| Winona County (part)..... | 0.15 | 0 | 0.0 | Lamberton township, Redwood County..... | 35.19 | 193 | 5.5 |
| La Crescent township, Houston County..... | 20.54 | 1,446 | 70.4 | Lammers township, Beltrami County..... | 34.88 | 592 | 17.0 |
| La Crosse township, Jackson County..... | 34.90 | 156 | 4.5 | Lancaster city, Kittson County..... | 2.30 | 340 | 147.6 |
| Lafayette city, Nicollet County..... | 1.15 | 504 | 437.0 | Land township, Grant County..... | 33.49 | 261 | 7.8 |
| Lafayette township, Nicollet County..... | 50.34 | 694 | 13.8 | Landfall city, Washington County..... | 0.07 | 686 | 9,233.9 |
| La Garde township, Mahanomen County..... | 33.66 | 162 | 4.8 | Lanesboro city, Fillmore County..... | 1.32 | 754 | 569.7 |
| La Grand township, Douglas County..... | 24.90 | 4,210 | 169.1 | Lanesburgh township, Le Sueur County..... | 32.21 | 2,035 | 63.2 |
| Lake township, Roseau County..... | 57.76 | 2,090 | 36.2 | Langhei township, Pope County..... | 35.40 | 177 | 5.0 |
| Lake township, Wabasha County..... | 24.61 | 442 | 18.0 | Langola township, Benton County..... | 39.75 | 906 | 22.8 |
| Lake Alice township, Hubbard County..... | 33.86 | 93 | 2.7 | Langor township, Beltrami County..... | 36.06 | 213 | 5.9 |
| Lake Andrew township, Kandiyohi County... | 29.34 | 982 | 33.5 | Lansing CDP, Mower County..... | 0.79 | 181 | 230.5 |
| Lake Belt township, Martin County..... | 34.69 | 189 | 5.4 | Lansing township, Mower County..... | 31.29 | 941 | 30.1 |
| Lake Benton city, Lincoln County..... | 3.78 | 683 | 180.7 | Laona township, Roseau County..... | 38.06 | 543 | 14.3 |
| Lake Benton township, Lincoln County..... | 33.21 | 241 | 7.3 | Laporte city, Hubbard County..... | 0.70 | 111 | 157.6 |
| Lake Bronson city, Kittson County..... | 0.58 | 229 | 394.2 | La Prairie township, Clearwater County..... | 100.17 | 356 | 3.6 |
| Lake City city..... | 4.50 | 5,063 | 1,124.7 | La Prairie city, Itasca County..... | 1.64 | 665 | 406.3 |
| Goodhue County (part)..... | 0.81 | 747 | 924.0 | Larkin township, Nobles County..... | 35.75 | 188 | 5.3 |
| Wabasha County (part)..... | 3.69 | 4,316 | 1,168.6 | La Salle city, Watonwan County..... | 0.09 | 87 | 958.4 |
| Lake Crystal city, Blue Earth County..... | 1.72 | 2,549 | 1,479.0 | Lastrup city, Morrison County..... | 0.44 | 104 | 237.3 |
| Lake Edward township, Crow Wing County.. | 25.95 | 2,085 | 80.3 | Lauderdale city, Ramsey County..... | 0.42 | 2,379 | 5,669.9 |
| Lake Elizabeth township, Kandiyohi County. | 34.51 | 233 | 6.8 | Lavell township, St. Louis County..... | 108.02 | 303 | 2.8 |
| Lake Elmo city, Washington County..... | 22.25 | 8,069 | 362.7 | Lawrence township, Grant County..... | 35.04 | 84 | 2.4 |
| Lake Emma township, Hubbard County..... | 28.13 | 985 | 35.0 | Lawrence township, Itasca County..... | 33.76 | 438 | 13.0 |
| Lake Eunice township, Becker County..... | 29.97 | 1,538 | 51.3 | Leaf Lake township, Otter Tail County..... | 32.70 | 560 | 17.1 |
| Lakefield city, Jackson County..... | 1.28 | 1,694 | 1,322.3 | Leaf Mountain township, Otter Tail County... | 31.91 | 326 | 10.2 |
| Lake Fremont township, Martin County..... | 35.90 | 162 | 4.5 | Leaf River township, Wadena County..... | 35.18 | 531 | 15.1 |
| Lake George CDP, Hubbard County..... | 4.48 | 230 | 51.3 | Leaf Valley township, Douglas County..... | 33.46 | 457 | 13.7 |
| Lake George township, Hubbard County..... | 33.81 | 378 | 11.2 | Leavenworth township, Brown County..... | 35.12 | 287 | 8.2 |
| Lake George township, Stearns County..... | 34.67 | 335 | 9.7 | Le Center city, Le Sueur County..... | 1.51 | 2,499 | 1,655.7 |
| Lake Grove township, Mahanomen County.... | 35.15 | 189 | 5.4 | Lee township, Aitkin County..... | 34.44 | 50 | 1.5 |
| Lake Hanska township, Brown County..... | 36.74 | 339 | 9.2 | Lee township, Beltrami County..... | 36.32 | 51 | 1.4 |
| Lake Hattie township, Hubbard County..... | 33.44 | 202 | 6.0 | Lee township, Norman County..... | 39.32 | 128 | 3.3 |
| Lake Henry city, Stearns County..... | 0.20 | 103 | 506.4 | Leech Lake township, Cass County..... | 23.62 | 436 | 18.5 |
| Lake Henry township, Stearns County..... | 35.29 | 278 | 7.9 | Leeds township, Murray County..... | 35.33 | 210 | 5.9 |
| Lake Ida township, Norman County..... | 32.09 | 160 | 5.0 | Leenthrop township, Chippewa County..... | 35.71 | 243 | 6.8 |
| Lake Jessie township, Itasca County..... | 33.42 | 303 | 9.1 | Leiding township, St. Louis County..... | 122.54 | 400 | 3.3 |
| Lake Johanna township, Pope County..... | 32.98 | 139 | 4.2 | Leigh township, Morrison County..... | 35.96 | 212 | 5.9 |
| Lakeland city, Washington County..... | 2.07 | 1,796 | 866.3 | Lemond township, Steele County..... | 36.05 | 501 | 13.9 |
| Lakeland Shores city, Washington County... | 0.32 | 311 | 972.7 | Lengby city, Polk County..... | 0.24 | 86 | 359.7 |
| Lake Lillian city, Kandiyohi County..... | 0.46 | 238 | 518.3 | Lent township, Chisago County..... | 32.42 | 3,091 | 95.4 |
| Lake Lillian township, Kandiyohi County..... | 35.62 | 190 | 5.3 | Leon township, Clearwater County..... | 35.41 | 345 | 9.7 |
| Lake Marshall township, Lyon County..... | 28.25 | 568 | 20.1 | Leon township, Goodhue County..... | 37.66 | 885 | 23.5 |
| Lake Mary township, Douglas County..... | 28.42 | 1,098 | 38.6 | Leonard city, Clearwater County..... | 0.44 | 41 | 93.6 |
| Lake No. 1 UT, Lake County..... | 177.51 | 154 | 0.9 | Leonardsville township, Traverse County.... | 38.47 | 107 | 2.8 |
| Lake No. 2 UT, Lake County..... | 268.84 | 2,094 | 7.8 | Leonidas city, St. Louis County..... | 1.28 | 52 | 40.7 |
| Lake Park city, Becker County..... | 0.97 | 783 | 804.9 | Leota CDP, Nobles County..... | 1.37 | 209 | 152.7 |
| Lake Park township, Becker County..... | 30.85 | 481 | 15.6 | Leota township, Nobles County..... | 36.22 | 390 | 10.8 |
| Lake Pleasant township, Red Lake County.. | 35.97 | 103 | 2.9 | Le Ray township, Blue Earth County..... | 32.20 | 746 | 23.2 |
| Lakeport township, Hubbard County..... | 29.57 | 845 | 28.6 | Le Roy city, Mower County..... | 0.69 | 929 | 1,346.1 |
| Lake Prairie township, Nicollet County..... | 54.78 | 672 | 12.3 | Le Roy township, Mower County..... | 35.26 | 354 | 10.0 |
| Lake St. Croix Beach city, Washington County..... | 0.55 | 1,051 | 1,920.2 | Le Sauk township, Stearns County..... | 10.20 | 1,766 | 173.2 |
| Lake Sarah township, Murray County..... | 32.82 | 393 | 12.0 | Leslie township, Todd County..... | 34.55 | 642 | 18.6 |
| Lake Shore city, Cass County..... | 12.70 | 1,004 | 79.1 | Lessor township, Polk County..... | 35.71 | 175 | 4.9 |
| Lake Shore township, Lac qui Parle County. | 51.62 | 191 | 3.7 | Lester Prairie city, McLeod County..... | 0.86 | 1,730 | 2,011.2 |
| Lakeside township, Aitkin County..... | 28.98 | 463 | 16.0 | Le Sueur city..... | 5.37 | 4,058 | 755.2 |
| | | | | Le Sueur County (part)..... | 4.74 | 4,048 | 854.0 |
| | | | | Nicollet County (part)..... | 0.02 | 10 | 653.7 |
| | | | | Sibley County (part)..... | 0.62 | 0 | 0.0 |

Table 16.

Land Area and Population Density: 2010—Con.

[For information on confidentiality protection, nonsampling error, and definitions, see Selected Appendixes at <www.census.gov/prod/cen2010/cph-1-a.pdf>]

| State County Place and County Subdivision | Land area in square miles | Total population | | State County Place and County Subdivision | Land area in square miles | Total population | |
|--|---------------------------------|------------------|----------------------------------|--|---------------------------------|------------------|----------------------------------|
| | | Number | Average per square mile | | | Number | Average per square mile |
| | | | | | | | |
| PLACE AND COUNTY SUBDIVISION—Con. | | | | PLACE AND COUNTY SUBDIVISION—Con. | | | |
| Leven township, Pope County..... | 32.70 | 499 | 15.3 | Lucan city, Redwood County..... | 0.38 | 191 | 504.5 |
| Lewis township, Mille Lacs County..... | 35.69 | 52 | 1.5 | Lucas township, Lyon County..... | 33.70 | 246 | 7.3 |
| Lewiston city, Winona County..... | 1.15 | 1,620 | 1,408.0 | Lund township, Douglas County..... | 28.34 | 325 | 11.5 |
| Lewisville city, Watonwan County..... | 0.29 | 250 | 867.1 | Lura township, Faribault County..... | 35.20 | 163 | 4.6 |
| Lexington city, Anoka County..... | 0.68 | 2,049 | 2,991.5 | Lutsen CDP, Cook County..... | 10.58 | 190 | 18.0 |
| Lexington township, Le Sueur County..... | 34.11 | 707 | 20.7 | Lutsen township, Cook County..... | 97.89 | 415 | 4.2 |
| Libby township, Aitkin County..... | 34.74 | 45 | 1.3 | Luverne city, Rock County..... | 3.68 | 4,745 | 1,291.1 |
| Liberty township, Beltrami County..... | 32.98 | 730 | 22.1 | Luverne township, Rock County..... | 32.23 | 479 | 14.9 |
| Liberty township, Itasca County..... | 70.88 | 62 | 0.9 | Luxemburg township, Stearns County..... | 35.58 | 637 | 17.9 |
| Liberty township, Polk County..... | 36.09 | 108 | 3.0 | Lyle city, Mower County..... | 0.76 | 551 | 721.8 |
| Lida township, Otter Tail County..... | 20.56 | 757 | 36.8 | Lyle township, Mower County..... | 35.46 | 356 | 10.0 |
| Lien township, Grant County..... | 32.62 | 111 | 3.4 | Lynd city, Lyon County..... | 1.17 | 448 | 381.7 |
| Lilydale city, Dakota County..... | 0.58 | 623 | 1,081.6 | Lynd township, Lyon County..... | 35.11 | 423 | 12.0 |
| Lima township, Cass County..... | 35.29 | 101 | 2.9 | Lynden township, Stearns County..... | 23.75 | 1,938 | 81.6 |
| Lime township, Blue Earth County..... | 15.76 | 1,395 | 88.5 | Lynn township, McLeod County..... | 31.77 | 550 | 17.3 |
| Lime Lake township, Murray County..... | 34.64 | 181 | 5.2 | Lyons township, Lyon County..... | 35.16 | 199 | 5.7 |
| Limestone township, Lincoln County..... | 34.40 | 136 | 4.0 | Lyons township, Wadena County..... | 35.01 | 192 | 5.5 |
| Lincoln township, Blue Earth County..... | 35.89 | 200 | 5.6 | Lyra township, Blue Earth County..... | 35.06 | 327 | 9.3 |
| Lincoln township, Marshall County..... | 35.56 | 117 | 3.3 | Mabel city, Fillmore County..... | 0.48 | 780 | 1,624.6 |
| Lind township, Roseau County..... | 36.17 | 56 | 1.5 | McCauleyville township, Wilkin County..... | 9.93 | 61 | 6.1 |
| Linden township, Brown County..... | 35.21 | 295 | 8.4 | McCormack UT, St. Louis County..... | 35.42 | 209 | 5.9 |
| Linden Grove township, St. Louis County.... | 35.39 | 145 | 4.1 | McCrea township, Marshall County..... | 45.02 | 241 | 5.4 |
| Lindstrom city, Chisago County..... | 3.60 | 4,442 | 1,232.4 | McDavitt township, St. Louis County..... | 71.44 | 459 | 6.4 |
| Lino Lakes city, Anoka County..... | 28.22 | 20,216 | 716.4 | McDonaldsville township, Norman County... | 34.40 | 175 | 5.1 |
| Linsell township, Marshall County..... | 35.93 | 29 | 0.8 | McDougald township, Lake of the Woods County..... | 35.25 | 225 | 6.4 |
| Linwood township, Anoka County..... | 33.24 | 5,123 | 154.1 | McGrath city, Aitkin County..... | 0.36 | 80 | 223.1 |
| Lisbon township, Yellow Medicine County... | 35.74 | 201 | 5.6 | McGregor city, Aitkin County..... | 1.98 | 391 | 197.4 |
| Lismore city, Nobles County..... | 0.36 | 227 | 628.0 | McGregor township, Aitkin County..... | 33.00 | 105 | 3.2 |
| Lismore township, Nobles County..... | 35.86 | 175 | 4.9 | McIntosh city, Polk County..... | 0.99 | 625 | 629.0 |
| Litchfield city, Meeker County..... | 4.43 | 6,726 | 1,517.4 | McKinley township, Cass County..... | 36.08 | 133 | 3.7 |
| Litchfield township, Meeker County..... | 31.42 | 832 | 26.5 | McKinley UT, Kittson County..... | 45.80 | 38 | 0.8 |
| Little Canada city, Ramsey County..... | 3.89 | 9,773 | 2,509.7 | McKinley city, St. Louis County..... | 1.46 | 128 | 87.5 |
| Little Elbow township, Mahnomen County... | 31.32 | 259 | 8.3 | McPherson township, Blue Earth County.... | 34.66 | 466 | 13.4 |
| Little Elk township, Todd County..... | 34.82 | 285 | 8.2 | Macsfield township, Grant County..... | 32.81 | 114 | 3.5 |
| Little Falls city, Morrison County..... | 7.24 | 8,343 | 1,152.9 | Macville township, Aitkin County..... | 36.18 | 206 | 5.7 |
| Little Falls township, Morrison County..... | 34.62 | 1,682 | 48.6 | Madelia city, Watonwan County..... | 1.47 | 2,308 | 1,573.9 |
| Littlefork city, Koochiching County..... | 1.19 | 647 | 545.1 | Madelia township, Watonwan County..... | 33.30 | 351 | 10.5 |
| Little Pine township, Crow Wing County..... | 34.46 | 86 | 2.5 | Madison city, Lac qui Parle County..... | 1.05 | 1,551 | 1,474.7 |
| Little Rock CDP, Beltrami County..... | 7.22 | 1,208 | 167.3 | Madison township, Lac qui Parle County.... | 34.77 | 216 | 6.2 |
| Little Rock township, Nobles County..... | 35.99 | 211 | 5.9 | Madison Lake city, Blue Earth County..... | 1.04 | 1,017 | 982.5 |
| Little Sand Lake UT, Itasca County..... | 34.81 | 349 | 10.0 | Magnolia city, Rock County..... | 0.78 | 222 | 286.4 |
| Little Sauk township, Todd County..... | 34.42 | 829 | 24.1 | Magnolia township, Rock County..... | 35.24 | 212 | 6.0 |
| Livonia township, Sherburne County..... | 31.00 | 5,951 | 192.0 | Mahnomen city, Mahnomen County..... | 1.06 | 1,214 | 1,149.5 |
| Lockhart township, Norman County..... | 36.25 | 50 | 1.4 | Mahnomen CDP, St. Louis County..... | 1.26 | 239 | 189.5 |
| Lodi township, Mower County..... | 35.67 | 270 | 7.6 | Mahtomedi city, Washington County..... | 3.49 | 7,676 | 2,200.9 |
| Logan township, Aitkin County..... | 35.02 | 184 | 5.3 | Mahtowa CDP, Carlton County..... | 10.59 | 370 | 34.9 |
| Logan township, Grant County..... | 34.79 | 93 | 2.7 | Mahtowa township, Carlton County..... | 23.79 | 613 | 25.8 |
| London township, Freeborn County..... | 36.09 | 315 | 8.7 | Maine township, Otter Tail County..... | 29.95 | 653 | 21.8 |
| Lone Pine township, Itasca County..... | 32.85 | 410 | 12.5 | Maine Prairie township, Stearns County..... | 61.84 | 1,887 | 30.5 |
| Lone Tree township, Chippewa County..... | 36.25 | 199 | 5.5 | Makinen UT, St. Louis County..... | 102.92 | 1,310 | 12.7 |
| Long Beach city, Pope County..... | 1.45 | 335 | 230.7 | Malmö township, Aitkin County..... | 32.97 | 337 | 10.2 |
| Long Lake township, Crow Wing County..... | 33.93 | 1,036 | 30.5 | Malta township, Big Stone County..... | 36.32 | 98 | 2.7 |
| Long Lake city, Hennepin County..... | 0.83 | 1,768 | 2,119.8 | Malung township, Roseau County..... | 35.86 | 438 | 12.2 |
| Long Lake township, Watonwan County..... | 34.42 | 338 | 9.8 | Mamre township, Kandiyohi County..... | 33.98 | 385 | 11.3 |
| Long Lost Lake township, Clearwater County..... | 33.83 | 43 | 1.3 | Manannah township, Meeker County..... | 38.25 | 604 | 15.8 |
| Long Prairie city, Todd County..... | 2.61 | 3,458 | 1,323.7 | Manchester city, Freeborn County..... | 0.09 | 57 | 651.0 |
| Long Prairie township, Todd County..... | 32.90 | 844 | 25.7 | Manchester township, Freeborn County..... | 35.74 | 424 | 11.9 |
| Longville city, Cass County..... | 0.84 | 156 | 186.0 | Mandt township, Chippewa County..... | 35.42 | 152 | 4.3 |
| Lonsdale city, Rice County..... | 2.73 | 3,674 | 1,347.0 | Manfred township, Lac qui Parle County..... | 33.17 | 99 | 3.0 |
| Loon Lake township, Cass County..... | 17.41 | 540 | 31.0 | Manhattan Beach city, Crow Wing County... | 1.52 | 57 | 37.6 |
| Lorain township, Nobles County..... | 34.64 | 297 | 8.6 | Mankato city..... | 17.91 | 39,309 | 2,195.3 |
| Loretto city, Hennepin County..... | 0.29 | 650 | 2,246.9 | Blue Earth County (part)..... | 17.63 | 39,305 | 2,229.8 |
| Louisburg city, Lac qui Parle County..... | 0.30 | 47 | 154.6 | Le Sueur County (part)..... | 0.03 | 4 | 150.1 |
| Louisville township, Red Lake County..... | 36.08 | 187 | 5.2 | Nicollet County (part)..... | 0.25 | 0 | 0.0 |
| Louisville township, Scott County..... | 14.03 | 1,266 | 90.2 | Mankato township, Blue Earth County..... | 25.90 | 1,969 | 76.0 |
| Louriston township, Chippewa County..... | 35.64 | 165 | 4.6 | Mansfield township, Freeborn County..... | 36.02 | 237 | 6.6 |
| Lowell township, Polk County..... | 34.54 | 298 | 8.6 | Manston township, Wilkin County..... | 36.06 | 48 | 1.3 |
| Lower Red Lake UT, Beltrami County..... | 140.79 | 5,790 | 41.1 | Mantorville city, Dodge County..... | 1.42 | 1,197 | 841.6 |
| Lowry city, Pope County..... | 0.37 | 299 | 808.0 | Mantorville township, Dodge County..... | 31.76 | 1,926 | 60.6 |
| Lowville township, Murray County..... | 35.76 | 169 | 4.7 | Mantrap township, Hubbard County..... | 31.15 | 519 | 16.7 |
| | | | | Manvaska township, Martin County..... | 33.88 | 306 | 9.0 |

Table 16.

Land Area and Population Density: 2010—Con.

[For information on confidentiality protection, nonsampling error, and definitions, see Selected Appendixes at <www.census.gov/prod/cen2010/cph-1-a.pdf>]

| State County Place and County Subdivision | Land area in square miles | Total population | | State County Place and County Subdivision | Land area in square miles | Total population | |
|---|---------------------------------|------------------|----------------------------------|---|---------------------------------|------------------|----------------------------------|
| | | Number | Average per square mile | | | Number | Average per square mile |
| PLACE AND COUNTY SUBDIVISION—Con. | | | | PLACE AND COUNTY SUBDIVISION—Con. | | | |
| Maple township, Cass County..... | 36.34 | 377 | 10.4 | Midway township, Cottonwood County..... | 34.09 | 219 | 6.4 |
| Maple Grove township, Becker County..... | 27.91 | 455 | 16.3 | | | | |
| Maple Grove township, Crow Wing County.. | 34.49 | 774 | 22.4 | Midway CDP, Mahanomen County..... | 1.84 | 26 | 14.1 |
| | | | | Midway township, St. Louis County..... | 18.00 | 1,399 | 77.7 |
| Maple Grove city, Hennepin County..... | 32.63 | 61,567 | 1,886.6 | Miesville city, Dakota County..... | 1.80 | 125 | 69.4 |
| Maple Lake city, Wright County..... | 2.23 | 2,059 | 923.7 | Milaca city, Mille Lacs County..... | 3.21 | 2,946 | 917.3 |
| Maple Lake township, Wright County..... | 31.65 | 2,048 | 64.7 | Milaca township, Mille Lacs County..... | 32.47 | 1,617 | 49.8 |
| Maple Plain city, Hennepin County..... | 1.11 | 1,768 | 1,587.7 | Milan city, Chippewa County..... | 1.22 | 369 | 303.1 |
| Maple Ridge township, Beltrami County..... | 34.47 | 104 | 3.0 | Milford township, Brown County..... | 38.67 | 694 | 17.9 |
| Maple Ridge township, Isanti County..... | 34.97 | 761 | 21.8 | Millerville city, Douglas County..... | 0.86 | 106 | 122.7 |
| Mapleton city, Blue Earth County..... | 1.46 | 1,756 | 1,202.9 | Millerville township, Douglas County..... | 31.97 | 338 | 10.6 |
| Mapleton township, Blue Earth County..... | 34.17 | 310 | 9.1 | Millville city, Wabasha County..... | 0.14 | 182 | 1,291.2 |
| Mapleview city, Mower County..... | 0.18 | 176 | 955.2 | | | | |
| Maplewood township, Otter Tail County..... | 31.62 | 318 | 10.1 | Millward township, Aitkin County..... | 71.36 | 72 | 1.0 |
| | | | | Millwood township, Stearns County..... | 38.91 | 972 | 25.0 |
| Maplewood city, Ramsey County..... | 16.98 | 38,018 | 2,239.4 | Milo township, Mille Lacs County..... | 34.24 | 1,385 | 40.5 |
| Marble city, Itasca County..... | 4.35 | 701 | 161.2 | Milroy city, Redwood County..... | 0.26 | 252 | 985.7 |
| Marble township, Lincoln County..... | 36.45 | 161 | 4.4 | Milton township, Dodge County..... | 36.05 | 734 | 20.4 |
| Marcell township, Itasca County..... | 47.95 | 467 | 9.7 | Miltona city, Douglas County..... | 0.67 | 424 | 631.7 |
| Marietta city, Lac qui Parle County..... | 0.38 | 162 | 424.2 | Miltona township, Douglas County..... | 27.02 | 806 | 29.8 |
| Marine on St. Croix city, Washington County | 3.88 | 689 | 177.5 | Minden township, Benton County..... | 33.75 | 1,664 | 49.3 |
| Marion township, Olmsted County..... | 29.50 | 3,653 | 123.8 | Minerva township, Clearwater County..... | 34.93 | 261 | 7.5 |
| Marshall city, Lyon County..... | 10.07 | 13,680 | 1,358.1 | Minneapolis city, Hennepin County..... | 53.97 | 382,578 | 7,088.3 |
| Marshall township, Mower County..... | 34.67 | 361 | 10.4 | | | | |
| Marshan township, Dakota County..... | 34.40 | 1,106 | 32.1 | Minneiska city..... | 0.52 | 111 | 213.3 |
| | | | | Wabasha County (part)..... | 0.31 | 61 | 194.1 |
| Marsh Creek township, Mahanomen County.. | 37.74 | 152 | 4.0 | Winona County (part)..... | 0.21 | 50 | 242.6 |
| Marshfield township, Lincoln County..... | 34.79 | 242 | 7.0 | | | | |
| Marsh Grove township, Marshall County..... | 35.89 | 143 | 4.0 | Minneiska township, Wabasha County..... | 10.53 | 185 | 17.6 |
| Martin township, Rock County..... | 48.04 | 382 | 8.0 | Minneola township, Goodhue County..... | 33.05 | 629 | 19.0 |
| Martin Lake CDP, Anoka County..... | 1.38 | 933 | 677.4 | Minneota township, Jackson County..... | 33.57 | 259 | 7.7 |
| Martinsburg township, Renville County..... | 36.49 | 197 | 5.4 | Minneota city, Lyon County..... | 1.43 | 1,392 | 973.3 |
| Mary township, Norman County..... | 35.22 | 83 | 2.4 | Minnesota City city, Winona County..... | 0.26 | 204 | 794.2 |
| Marysland township, Swift County..... | 35.18 | 96 | 2.7 | Minnesota Falls township, Yellow Medicine | | | |
| Marysville township, Wright County..... | 31.25 | 2,147 | 68.7 | County..... | 31.10 | 429 | 13.8 |
| Mason township, Murray County..... | 34.67 | 299 | 8.6 | | | | |
| | | | | Minnesota Lake city..... | 1.66 | 687 | 413.5 |
| Max township, Itasca County..... | 29.24 | 142 | 4.9 | Blue Earth County (part)..... | 0.07 | 4 | 55.9 |
| Maxwell township, Lac qui Parle County..... | 36.32 | 179 | 4.9 | Faribault County (part)..... | 1.59 | 683 | 429.6 |
| May township, Cass County..... | 59.93 | 852 | 14.2 | | | | |
| May township, Washington County..... | 33.90 | 2,776 | 81.9 | Minnesota Lake township, Faribault County.. | 31.40 | 190 | 6.1 |
| Mayer city, Carver County..... | 1.39 | 1,749 | 1,262.5 | Minnetonka city, Hennepin County..... | 26.93 | 49,734 | 1,847.0 |
| Mayfield township, Pennington County..... | 22.91 | 51 | 2.2 | Minnetonka Beach city, Hennepin County.... | 0.47 | 539 | 1,158.6 |
| Mayhew Lake township, Benton County..... | 36.73 | 831 | 22.6 | Minnetrista city, Hennepin County..... | 25.82 | 6,384 | 247.3 |
| Maynard city, Chippewa County..... | 0.65 | 366 | 566.1 | Minnewaska township, Pope County..... | 12.69 | 500 | 39.4 |
| Mayville township, Houston County..... | 30.51 | 409 | 13.4 | Minnie township, Beltrami County..... | 34.90 | 26 | 0.7 |
| Maywood township, Benton County..... | 35.66 | 954 | 26.8 | Mission township, Crow Wing County..... | 29.65 | 817 | 27.6 |
| | | | | Mission Creek township, Pine County..... | 31.77 | 635 | 20.0 |
| Mazeppa city, Wabasha County..... | 1.09 | 842 | 775.6 | Mitchell township, Wilkin County..... | 36.37 | 85 | 2.3 |
| Mazeppa township, Wabasha County..... | 21.59 | 717 | 33.2 | Mizpah city, Koochiching County..... | 3.03 | 56 | 18.5 |
| Meadow township, Wadena County..... | 36.07 | 217 | 6.0 | Moe township, Douglas County..... | 30.44 | 784 | 25.8 |
| Meadow Brook township, Cass County..... | 38.56 | 226 | 5.9 | | | | |
| Meadowlands city, St. Louis County..... | 0.39 | 134 | 346.7 | Moland township, Clay County..... | 35.16 | 299 | 8.5 |
| Meadowlands township, St. Louis County.... | 59.93 | 304 | 5.1 | Moltke township, Sibley County..... | 39.04 | 279 | 7.1 |
| Meadows township, Wilkin County..... | 36.22 | 38 | 1.0 | Money Creek township, Houston County.... | 35.56 | 597 | 16.8 |
| Medford city, Steele County..... | 1.15 | 1,239 | 1,075.9 | Monroe township, Lyon County..... | 33.92 | 202 | 6.0 |
| Medford township, Steele County..... | 16.65 | 813 | 48.8 | Monson township, Traverse County..... | 54.17 | 133 | 2.5 |
| Medicine Lake city, Hennepin County..... | 0.18 | 371 | 2,117.8 | Montevideo city, Chippewa County..... | 4.77 | 5,383 | 1,129.7 |
| | | | | Montgomery city, Le Sueur County..... | 2.62 | 2,956 | 1,128.5 |
| Medina city, Hennepin County..... | 25.45 | 4,892 | 192.2 | Montgomery township, Le Sueur County..... | 32.90 | 665 | 20.2 |
| Medo township, Blue Earth County..... | 34.96 | 364 | 10.4 | Monticello city, Wright County..... | 8.94 | 12,759 | 1,427.1 |
| Mehurin township, Lac qui Parle County..... | 28.69 | 77 | 2.7 | Monticello township, Wright County..... | 37.15 | 3,181 | 85.6 |
| Meire Grove city, Stearns County..... | 0.56 | 179 | 322.4 | | | | |
| Melrose city, Stearns County..... | 3.19 | 3,598 | 1,129.0 | Montrose city, Wright County..... | 3.20 | 2,847 | 889.7 |
| Melrose township, Stearns County..... | 39.32 | 759 | 19.3 | Moonshine township, Big Stone County..... | 37.55 | 131 | 3.5 |
| Melville township, Renville County..... | 36.37 | 225 | 6.2 | Moore township, Stevens County..... | 35.25 | 243 | 6.9 |
| Menahga city, Wadena County..... | 3.70 | 1,306 | 353.0 | Moorhead city, Clay County..... | 19.80 | 38,065 | 1,922.3 |
| Mendota city, Dakota County..... | 0.27 | 198 | 739.4 | Moorhead township, Clay County..... | 11.72 | 169 | 14.4 |
| Mendota Heights city, Dakota County..... | 9.15 | 11,071 | 1,209.8 | Moose township, Roseau County..... | 36.46 | 114 | 3.1 |
| | | | | Moose Creek township, Clearwater County.. | 31.75 | 230 | 7.2 |
| Mentor city, Polk County..... | 1.87 | 153 | 81.9 | Moose Lake township, Beltrami County..... | 31.00 | 226 | 7.3 |
| Meriden township, Steele County..... | 36.06 | 621 | 17.2 | Moose Lake city, Carlton County..... | 3.27 | 2,751 | 842.5 |
| Merrifield CDP, Crow Wing County..... | 0.54 | 140 | 257.9 | Moose Lake township, Carlton County..... | 32.13 | 1,061 | 33.0 |
| Merton township, Steele County..... | 35.91 | 348 | 9.7 | | | | |
| Mickinock township, Roseau County..... | 37.71 | 301 | 8.0 | Moose Lake township, Cass County..... | 37.72 | 111 | 2.9 |
| Middle River city, Marshall County..... | 0.48 | 303 | 632.7 | Moose Park township, Itasca County..... | 36.47 | 68 | 1.9 |
| Middle River township, Marshall County..... | 35.29 | 78 | 2.2 | Moose River township, Marshall County..... | 33.93 | 25 | 0.7 |
| Middletown township, Jackson County..... | 35.66 | 227 | 6.4 | Mora city, Kanabec County..... | 5.00 | 3,571 | 713.8 |
| Middleville township, Wright County..... | 33.42 | 937 | 28.0 | Moran township, Todd County..... | 35.53 | 508 | 14.3 |

Table 16.

Land Area and Population Density: 2010—Con.

[For information on confidentiality protection, nonsampling error, and definitions, see Selected Appendixes at <www.census.gov/prod/cen2010/cph-1-a.pdf>]

| State County Place and County Subdivision | Land area in square miles | Total population | | State County Place and County Subdivision | Land area in square miles | Total population | |
|---|---------------------------------|------------------|----------------------------------|---|---------------------------------|------------------|----------------------------------|
| | | Number | Average per square mile | | | Number | Average per square mile |
| | | | | | | | |
| PLACE AND COUNTY SUBDIVISION—Con. | | | | PLACE AND COUNTY SUBDIVISION—Con. | | | |
| Moranville township, Roseau County..... | 35.46 | 887 | 25.0 | New Brighton city, Ramsey County..... | 6.46 | 21,456 | 3,321.4 |
| Morcom township, St. Louis County..... | 35.88 | 94 | 2.6 | Newburg township, Fillmore County..... | 35.37 | 379 | 10.7 |
| Morgan city, Redwood County..... | 0.55 | 896 | 1,631.9 | New Dosey township, Pine County..... | 113.03 | 74 | 0.7 |
| Morgan township, Redwood County..... | 35.49 | 257 | 7.2 | Newfolden city, Marshall County..... | 0.89 | 368 | 412.1 |
| Morken township, Clay County..... | 35.90 | 156 | 4.3 | New Folden township, Marshall County..... | 34.98 | 230 | 6.6 |
| | | | | New Germany city, Carver County..... | 1.00 | 372 | 373.2 |
| Morrill township, Morrison County..... | 35.34 | 696 | 19.7 | New Hartford township, Winona County..... | 35.11 | 890 | 25.3 |
| Morris city, Stevens County..... | 4.80 | 5,286 | 1,102.2 | New Haven township, Olmsted County..... | 34.07 | 1,184 | 34.8 |
| Morris township, Stevens County..... | 32.95 | 396 | 12.0 | | | | |
| Morrison township, Aitkin County..... | 36.00 | 200 | 5.6 | New Hope city, Hennepin County..... | 5.04 | 20,339 | 4,038.8 |
| Morristown city, Rice County..... | 1.02 | 987 | 969.5 | New Independence township, St. Louis County..... | 34.84 | 299 | 8.6 |
| Morristown township, Rice County..... | 32.86 | 697 | 21.2 | New London city, Kandiyohi County..... | 1.19 | 1,251 | 1,052.2 |
| Morse township, Itasca County..... | 36.19 | 615 | 17.0 | New London township, Kandiyohi County.... | 24.91 | 2,943 | 118.2 |
| Morse township, St. Louis County..... | 116.06 | 1,213 | 10.5 | New Maine township, Marshall County..... | 36.88 | 199 | 5.4 |
| Morton city, Renville County..... | 1.21 | 411 | 338.9 | New Market township, Scott County..... | 32.47 | 3,440 | 105.9 |
| Moscow township, Freeborn County..... | 36.04 | 538 | 14.9 | New Munich city, Stearns County..... | 0.52 | 320 | 610.1 |
| | | | | Newport city, Washington County..... | 3.63 | 3,435 | 946.1 |
| Motley city..... | 1.33 | 671 | 503.9 | | | | |
| Cass County (part)..... | 0.11 | 11 | 101.3 | New Prague city..... | 3.81 | 7,321 | 1,923.6 |
| Morrison County (part)..... | 1.22 | 660 | 539.6 | Le Sueur County (part)..... | 1.55 | 3,041 | 1,967.8 |
| | | | | Scott County (part)..... | 2.26 | 4,280 | 1,893.4 |
| Motley township, Morrison County..... | 15.45 | 202 | 13.1 | | | | |
| Moulton township, Murray County..... | 35.26 | 206 | 5.8 | New Prairie township, Pope County..... | 35.23 | 197 | 5.6 |
| Mound city, Hennepin County..... | 2.85 | 9,052 | 3,171.1 | New Richland city, Waseca County..... | 0.61 | 1,203 | 1,984.7 |
| Mound township, Rock County..... | 35.69 | 252 | 7.1 | New Richland township, Waseca County..... | 35.33 | 443 | 12.5 |
| Mound Prairie township, Houston County.... | 36.26 | 606 | 16.7 | Newry township, Freeborn County..... | 36.09 | 450 | 12.5 |
| Mounds View city, Ramsey County..... | 4.03 | 12,155 | 3,019.2 | New Solum township, Marshall County..... | 46.24 | 325 | 7.0 |
| Mountain Iron city, St. Louis County..... | 68.52 | 2,869 | 41.9 | New Sweden township, Nicollet County..... | 35.76 | 297 | 8.3 |
| Mountain Lake city, Cottonwood County..... | 1.53 | 2,104 | 1,378.3 | Newton township, Otter Tail County..... | 34.88 | 746 | 21.4 |
| Mountain Lake township, Cottonwood County..... | 35.62 | 384 | 10.8 | New Trier city, Dakota County..... | 0.21 | 112 | 540.4 |
| Mount Morris township, Morrison County.... | 29.95 | 93 | 3.1 | New Ulm city, Brown County..... | 9.92 | 13,522 | 1,363.0 |
| | | | | New York Mills city, Otter Tail County..... | 1.30 | 1,199 | 924.6 |
| Mount Pleasant township, Wabasha County | 35.95 | 447 | 12.4 | Nickerson township, Pine County..... | 73.81 | 167 | 2.3 |
| Mount Vernon township, Winona County.... | 35.10 | 273 | 7.8 | Nicollet city, Nicollet County..... | 0.94 | 1,093 | 1,158.0 |
| Moyer township, Swift County..... | 34.65 | 88 | 2.5 | | | | |
| Moylan township, Marshall County..... | 45.10 | 98 | 2.2 | Nicollet township, Nicollet County..... | 32.79 | 527 | 16.1 |
| Mudgett township, Mille Lacs County..... | 30.19 | 84 | 2.8 | Nidaros township, Otter Tail County..... | 30.69 | 322 | 10.5 |
| Mud Lake UT, Marshall County..... | 31.58 | 0 | 0.0 | Nielsville city, Polk County..... | 0.36 | 90 | 248.5 |
| Mulligan township, Brown County..... | 36.00 | 218 | 6.1 | Nilsen township, Wilkin County..... | 36.07 | 60 | 1.7 |
| Munch township, Pine County..... | 35.57 | 302 | 8.5 | Nimrod city, Wadena County..... | 0.92 | 69 | 74.8 |
| Munson township, Stearns County..... | 34.56 | 1,466 | 42.4 | Nininger township, Dakota County..... | 13.38 | 950 | 71.0 |
| Murdock city, Swift County..... | 0.56 | 278 | 496.8 | Nisswa city, Crow Wing County..... | 10.78 | 1,971 | 182.8 |
| | | | | Nokay Lake township, Crow Wing County... | 33.27 | 830 | 24.9 |
| Murray township, Murray County..... | 34.59 | 177 | 5.1 | Nora township, Clearwater County..... | 35.82 | 442 | 12.3 |
| Myhre township, Lake of the Woods County | 35.77 | 180 | 5.0 | Nora township, Pope County..... | 33.87 | 205 | 6.1 |
| Myrtle city, Freeborn County..... | 0.11 | 48 | 453.2 | Norcross city, Grant County..... | 1.56 | 70 | 45.0 |
| Nashua city, Wilkin County..... | 3.50 | 68 | 19.4 | | | | |
| Nashville township, Martin County..... | 36.42 | 195 | 5.4 | Norden township, Pennington County..... | 27.57 | 379 | 13.7 |
| Nashwauk city, Itasca County..... | 14.58 | 983 | 67.4 | Nordick township, Wilkin County..... | 36.15 | 87 | 2.4 |
| Nashwauk township, Itasca County..... | 65.86 | 1,681 | 25.5 | Nordland township, Aitkin County..... | 31.16 | 972 | 31.2 |
| Nassau city, Lac qui Parle County..... | 0.16 | 72 | 450.5 | Nordland township, Lyon County..... | 35.17 | 213 | 6.1 |
| Naytahwaush CDP, Mahnommen County..... | 2.90 | 578 | 199.0 | Nore township, Itasca County..... | 36.34 | 57 | 1.6 |
| | | | | Norfolk township, Renville County..... | 35.68 | 161 | 4.5 |
| Nebish township, Beltrami County..... | 34.25 | 290 | 8.5 | Norman township, Pine County..... | 35.80 | 248 | 6.9 |
| Nelson city, Douglas County..... | 0.66 | 187 | 285.2 | Norman township, Yellow Medicine County. | 34.85 | 264 | 7.6 |
| Nelson township, Watonwan County..... | 35.63 | 287 | 8.1 | Normania township, Yellow Medicine County..... | 36.12 | 191 | 5.3 |
| Nelson Park township, Marshall County..... | 36.08 | 125 | 3.5 | Normanna township, St. Louis County..... | 36.41 | 796 | 21.9 |
| Nereson township, Roseau County..... | 36.25 | 58 | 1.6 | North township, Pennington County..... | 22.96 | 708 | 30.8 |
| Nerstrand city, Rice County..... | 1.42 | 295 | 208.3 | | | | |
| Nesbit township, Polk County..... | 35.94 | 99 | 2.8 | North Beltrami UT, Beltrami County..... | 215.52 | 34 | 0.2 |
| Ness township, St. Louis County..... | 35.05 | 62 | 1.8 | North Branch city, Chisago County..... | 35.60 | 10,125 | 284.4 |
| Nessel township, Chisago County..... | 37.39 | 1,951 | 52.2 | North Branch township, Isanti County..... | 34.51 | 1,779 | 51.5 |
| | | | | North Carlton UT, Carlton County..... | 125.26 | 982 | 7.8 |
| Nett Lake CDP..... | 1.72 | 284 | 165.1 | North Cass UT, Cass County..... | 206.90 | 264 | 1.3 |
| Koochiching County (part)..... | 0.19 | 70 | 372.2 | North Central Cass UT, Cass County..... | 8.13 | 28 | 3.4 |
| St. Louis County (part)..... | 1.53 | 214 | 139.6 | North Clearwater UT, Clearwater County.... | 188.51 | 87 | 0.5 |
| | | | | Northeast Aitkin UT, Aitkin County..... | 74.33 | 11 | 0.1 |
| Nett Lake UT, Koochiching County..... | 131.29 | 101 | 0.8 | Northeast Itasca UT, Itasca County..... | 398.84 | 1,179 | 3.0 |
| Nett Lake UT, St. Louis County..... | 31.68 | 319 | 10.1 | Northeast St. Louis UT, St. Louis County.... | 740.37 | 248 | 0.3 |
| Nevada township, Mower County..... | 36.69 | 338 | 9.2 | Northern township, Beltrami County..... | 26.73 | 4,657 | 174.2 |
| Nevis city, Hubbard County..... | 0.93 | 390 | 419.6 | | | | |
| Nevis township, Hubbard County..... | 28.29 | 1,009 | 35.7 | Northfield city..... | 8.56 | 20,007 | 2,336.6 |
| New Auburn city, Sibley County..... | 0.69 | 456 | 656.8 | Dakota County (part)..... | 1.54 | 1,147 | 743.1 |
| New Auburn township, Sibley County..... | 32.10 | 418 | 13.0 | Rice County (part)..... | 7.02 | 18,860 | 2,687.0 |
| New Avon township, Redwood County..... | 36.00 | 191 | 5.3 | | | | |

Table 16.

Land Area and Population Density: 2010—Con.

[For information on confidentiality protection, nonsampling error, and definitions, see Selected Appendixes at <www.census.gov/prod/cen2010/cph-1-a.pdf>]

| State County Place and County Subdivision | Land area in square miles | Total population | | State County Place and County Subdivision | Land area in square miles | Total population | |
|---|---------------------------------|------------------|----------------------------------|---|---------------------------------|------------------|----------------------------------|
| | | Number | Average per square mile | | | Number | Average per square mile |
| PLACE AND COUNTY SUBDIVISION—Con. | | | | PLACE AND COUNTY SUBDIVISION—Con. | | | |
| Northfield township, Rice County..... | 38.70 | 842 | 21.8 | Orr city, St. Louis County..... | 1.35 | 267 | 197.7 |
| North Fork township, Stearns County..... | 34.75 | 247 | 7.1 | Orrock township, Sherburne County..... | 34.80 | 3,451 | 99.2 |
| North Germany township, Wadena County.. | 35.97 | 313 | 8.7 | Orton township, Wadena County..... | 34.51 | 204 | 5.9 |
| North Hero township, Redwood County..... | 35.17 | 161 | 4.6 | Ortonville city, Big Stone County..... | 3.51 | 1,916 | 546.5 |
| Northland township, Polk County..... | 36.16 | 160 | 4.4 | Ortonville township, Big Stone County..... | 17.57 | 2,011 | 114.5 |
| Northland township, St. Louis County..... | 34.74 | 169 | 4.9 | Orwell township, Otter Tail County..... | 33.43 | 170 | 5.1 |
| North Mankato city..... | 5.87 | 13,394 | 2,283.1 | Osage CDP, Becker County..... | 2.73 | 323 | 118.4 |
| Blue Earth County (part)..... | 0.01 | 0 | 0.0 | Osage township, Becker County..... | 34.96 | 895 | 25.6 |
| Nicollet County (part)..... | 5.86 | 13,394 | 2,287.5 | Osakis city..... | 1.95 | 1,740 | 894.4 |
| North Oaks city, Ramsey County..... | 6.92 | 4,469 | 646.0 | Douglas County (part)..... | 1.59 | 1,591 | 1,001.2 |
| Northome city, Koochiching County..... | 1.51 | 200 | 132.4 | Todd County (part)..... | 0.36 | 149 | 418.3 |
| Northome UT, Koochiching County..... | 296.04 | 447 | 1.5 | Osakis township, Douglas County..... | 31.40 | 595 | 18.9 |
| North Ottawa township, Grant County..... | 35.92 | 50 | 1.4 | Osborne township, Pipestone County..... | 34.76 | 286 | 8.2 |
| North Red River UT, Kittson County..... | 23.45 | 0 | 0.0 | Oscar township, Otter Tail County..... | 34.78 | 207 | 6.0 |
| Northrop city, Martin County..... | 0.15 | 227 | 1,534.6 | Osceola township, Renville County..... | 36.29 | 158 | 4.4 |
| North Roseau UT, Roseau County..... | 119.66 | 139 | 1.2 | Oshawa township, Nicollet County..... | 29.21 | 502 | 17.2 |
| North St. Paul city, Ramsey County..... | 2.85 | 11,460 | 4,023.2 | Oshkosh township, Yellow Medicine County | 36.24 | 210 | 5.8 |
| North Star township, Brown County..... | 35.42 | 287 | 8.1 | Oslo city, Marshall County..... | 0.36 | 330 | 917.4 |
| North Star township, St. Louis County..... | 33.52 | 190 | 5.7 | Osseo city, Hennepin County..... | 0.75 | 2,430 | 3,249.8 |
| Northwest Aitkin UT, Aitkin County..... | 287.86 | 342 | 1.2 | Ostrander city, Fillmore County..... | 0.48 | 254 | 527.4 |
| Northwest Koochiching UT, Koochiching | | | | Oteneagen township, Itasca County..... | 36.31 | 310 | 8.5 |
| County..... | 1,076.71 | 463 | 0.4 | Otisco township, Waseca County..... | 36.02 | 599 | 16.6 |
| Northwest Roseau UT, Roseau County..... | | 25 | 0.2 | Otreys township, Big Stone County..... | 34.45 | 87 | 2.5 |
| Northwest St. Louis UT, St. Louis County... | 578.78 | 301 | 0.5 | Otsego city, Wright County..... | 29.56 | 13,571 | 459.1 |
| Norton township, Winona County..... | 32.59 | 490 | 15.0 | Ottawa township, Le Sueur County..... | 14.71 | 283 | 19.2 |
| Norway township, Fillmore County..... | 35.80 | 343 | 9.6 | Ottertail city, Otter Tail County..... | 4.28 | 572 | 133.7 |
| Norway township, Kittson County..... | 34.84 | 91 | 2.6 | Otter Tail township, Otter Tail County..... | 16.25 | 491 | 30.2 |
| Norway Lake township, Kandiyohi County... | 32.49 | 274 | 8.4 | Otter Tail Peninsula township, Cass County | 64.63 | 54 | 0.8 |
| Norwegian Grove township, Otter Tail | | | | Otto township, Otter Tail County..... | 31.05 | 554 | 17.8 |
| County..... | 33.65 | 300 | 8.9 | Owatonna city, Steele County..... | 14.53 | 25,599 | 1,761.6 |
| Norwood Young America city, Carver | | | | Owatonna township, Steele County..... | 23.82 | 609 | 25.6 |
| County..... | 2.52 | 3,549 | 1,411.0 | Owens township, St. Louis County..... | 27.70 | 263 | 9.5 |
| Nowthen city, Anoka County..... | 33.56 | 4,443 | 132.4 | Oxford township, Isanti County..... | 22.52 | 888 | 39.4 |
| Numedal township, Pennington County..... | 27.82 | 90 | 3.2 | Paddock township, Otter Tail County..... | 35.61 | 346 | 9.7 |
| Nunda township, Freeborn County..... | 33.01 | 321 | 9.7 | Page township, Mille Lacs County..... | 35.53 | 743 | 20.9 |
| Oak township, Stearns County..... | 32.93 | 595 | 18.1 | Palisade city, Aitkin County..... | 0.65 | 167 | 258.2 |
| Oakdale city, Washington County..... | 10.94 | 27,378 | 2,501.4 | Palmer township, Sherburne County..... | 34.76 | 2,354 | 67.7 |
| Oak Grove city, Anoka County..... | 33.85 | 8,031 | 237.3 | Palmville township, Roseau County..... | 35.76 | 39 | 1.1 |
| Oakland township, Freeborn County..... | 36.04 | 396 | 11.0 | Palmyra township, Renville County..... | 36.25 | 179 | 4.9 |
| Oakland township, Mahnommen County..... | 32.57 | 295 | 9.1 | Park township, Pine County..... | 36.54 | 37 | 1.0 |
| Oak Lawn township, Crow Wing County..... | 34.40 | 1,792 | 52.1 | Parke township, Clay County..... | 34.14 | 485 | 14.2 |
| Oak Park township, Marshall County..... | 38.85 | 131 | 3.4 | Parker township, Marshall County..... | 35.95 | 35 | 1.0 |
| Oak Park Heights city, Washington County.. | 2.98 | 4,339 | 1,454.2 | Parker township, Morrison County..... | 38.48 | 474 | 12.3 |
| Oakport CDP, Clay County..... | 2.97 | 1,387 | 467.0 | Parkers Prairie city, Otter Tail County..... | 1.22 | 1,011 | 832.0 |
| Oakport township, Clay County..... | 29.04 | 1,797 | 61.9 | Parkers Prairie township, Otter Tail County.. | 32.53 | 348 | 10.7 |
| Oak Valley township, Otter Tail County..... | 35.56 | 355 | 10.0 | Park Rapids city, Hubbard County..... | 6.59 | 3,709 | 563.2 |
| Oakwood township, Wabasha County..... | 35.43 | 405 | 11.4 | Parnell township, Polk County..... | 36.31 | 61 | 1.7 |
| O'Brien township, Beltrami County..... | 35.88 | 58 | 1.6 | Parnell township, Traverse County..... | 36.47 | 60 | 1.6 |
| Odessa city, Big Stone County..... | 0.75 | 135 | 180.5 | Partridge township, Pine County..... | 34.84 | 639 | 18.3 |
| Odessa township, Big Stone County..... | 35.81 | 132 | 3.7 | Paxton township, Redwood County..... | 36.62 | 555 | 15.2 |
| Odin city, Watonwan County..... | 0.37 | 106 | 287.4 | Paynesville city, Stearns County..... | 2.32 | 2,432 | 1,050.5 |
| Odin township, Watonwan County..... | 34.69 | 170 | 4.9 | Paynesville township, Stearns County..... | 28.99 | 1,421 | 49.0 |
| Ogema city, Becker County..... | 1.23 | 184 | 149.8 | Peace township, Kanabec County..... | 36.02 | 939 | 26.1 |
| Ogema township, Pine County..... | 46.76 | 352 | 7.5 | Pease city, Mille Lacs County..... | 0.91 | 242 | 266.9 |
| Ogilvie city, Kanabec County..... | 0.93 | 369 | 395.1 | Peatland UT, Kittson County..... | 36.33 | 9 | 0.2 |
| Okabena city, Jackson County..... | 0.21 | 188 | 914.3 | Pelan township, Kittson County..... | 35.55 | 45 | 1.3 |
| Oklee city, Red Lake County..... | 0.60 | 435 | 727.1 | Pelican township, Crow Wing County..... | 7.99 | 446 | 55.9 |
| Olivia city, Renville County..... | 2.34 | 2,484 | 1,061.8 | Pelican township, Otter Tail County..... | 31.17 | 625 | 20.1 |
| Olney township, Nobles County..... | 35.28 | 205 | 5.8 | Pelican Lake township, Grant County..... | 27.01 | 450 | 16.7 |
| Omro township, Yellow Medicine County.... | 36.09 | 161 | 4.5 | Pelican Rapids city, Otter Tail County..... | 2.53 | 2,464 | 973.6 |
| Onamia city, Mille Lacs County..... | 0.96 | 878 | 916.7 | Pemberton city, Blue Earth County..... | 0.18 | 247 | 1,366.3 |
| Onamia township, Mille Lacs County..... | 35.73 | 575 | 16.1 | Pembina township, Mahnommen County..... | 36.32 | 707 | 19.5 |
| Onstad township, Polk County..... | 35.67 | 71 | 2.0 | Penn township, McLeod County..... | 34.66 | 315 | 9.1 |
| Orange township, Douglas County..... | 34.74 | 313 | 9.0 | Pennock city, Kandiyohi County..... | 1.06 | 508 | 481.1 |
| Orion township, Olmsted County..... | 35.57 | 592 | 16.6 | Pepin township, Wabasha County..... | 17.50 | 378 | 21.6 |
| Ormsby city..... | 0.35 | 131 | 369.8 | Pepperton township, Stevens County..... | 35.70 | 134 | 3.8 |
| Martin County (part)..... | 0.10 | 56 | 561.3 | Pequaywan township, St. Louis County..... | 33.95 | 130 | 3.8 |
| Watonwan County (part)..... | 0.25 | 75 | 294.7 | Pequot Lakes city, Crow Wing County..... | 16.33 | 2,162 | 132.4 |
| Orono city, Hennepin County..... | 15.98 | 7,437 | 465.3 | Perch Lake township, Carlton County..... | 34.69 | 1,046 | 30.1 |
| Oronoco city, Olmsted County..... | 2.49 | 1,300 | 521.4 | Percy township, Kittson County..... | 34.78 | 31 | 0.9 |
| Oronoco township, Olmsted County..... | 31.23 | 2,220 | 71.1 | Perham city, Otter Tail County..... | 3.18 | 2,985 | 938.9 |
| | | | | Perham township, Otter Tail County..... | 30.70 | 827 | 26.9 |

Table 16.

Land Area and Population Density: 2010—Con.

[For information on confidentiality protection, nonsampling error, and definitions, see Selected Appendixes at <www.census.gov/prod/cen2010/cph-1-a.pdf>]

| State County Place and County Subdivision | Land area in square miles | Total population | | State County Place and County Subdivision | Land area in square miles | Total population | |
|---|---------------------------------|------------------|----------------------------------|---|---------------------------------|------------------|----------------------------------|
| | | Number | Average per square mile | | | Number | Average per square mile |
| PLACE AND COUNTY SUBDIVISION—Con. | | | | PLACE AND COUNTY SUBDIVISION—Con. | | | |
| Perley city, Norman County..... | 0.24 | 92 | 388.7 | Prairieville township, Brown County..... | 34.27 | 255 | 7.4 |
| Perry township, Lac qui Parle County..... | 36.81 | 101 | 2.7 | Preble township, Fillmore County..... | 35.75 | 209 | 5.8 |
| Perry Lake township, Crow Wing County.... | 30.85 | 302 | 9.8 | Prescott township, Faribault County..... | 35.84 | 163 | 4.5 |
| Petersburg township, Jackson County..... | 36.11 | 232 | 6.4 | Preston city, Fillmore County..... | 2.45 | 1,325 | 541.6 |
| Peterson city, Fillmore County..... | 0.49 | 199 | 409.7 | Preston township, Fillmore County..... | 34.50 | 359 | 10.4 |
| Pickerel Lake township, Freeborn County.... | 34.88 | 673 | 19.3 | Preston Lake township, Renville County..... | 37.26 | 271 | 7.3 |
| Pierz city, Morrison County..... | 1.35 | 1,393 | 1,028.6 | | | | |
| Pierz township, Morrison County..... | 28.17 | 535 | 19.0 | Princeton city..... | 4.96 | 4,698 | 947.5 |
| Pike township, St. Louis County..... | 33.59 | 417 | 12.4 | Mille Lacs County (part)..... | 3.70 | 4,648 | 1,254.7 |
| Pike Bay township, Cass County..... | 22.22 | 1,610 | 72.5 | Sherburne County (part)..... | 1.25 | 50 | 39.9 |
| Pike Creek township, Morrison County..... | 33.61 | 953 | 28.4 | | | | |
| Pillager city, Cass County..... | 0.85 | 469 | 550.4 | Princeton township, Mille Lacs County..... | 31.75 | 2,256 | 71.1 |
| Pillsbury township, Swift County..... | 34.71 | 254 | 7.3 | Prinsburg city, Kandiyohi County..... | 1.00 | 497 | 496.2 |
| Pilot Grove township, Faribault County..... | 36.16 | 156 | 4.3 | Prior township, Big Stone County..... | 44.56 | 247 | 5.5 |
| Pilot Mound township, Fillmore County..... | 34.24 | 338 | 9.9 | Prior Lake city, Scott County..... | 15.44 | 22,796 | 1,476.5 |
| Pine Bend CDP, Mahnomen County..... | 1.26 | 28 | 22.3 | Proctor city, St. Louis County..... | 3.00 | 3,057 | 1,020.6 |
| Pine City city, Pine County..... | 3.43 | 3,123 | 909.3 | Prosper township, Lake of the Woods | | | |
| Pine City township, Pine County..... | 35.67 | 1,394 | 39.1 | County..... | 12.54 | 164 | 13.1 |
| | | | | Providence township, Lac qui Parle County.. | 36.04 | 169 | 4.7 |
| Pine Island city..... | 5.59 | 3,263 | 584.0 | Pulaski township, Morrison County..... | 31.01 | 300 | 9.7 |
| Goodhue County (part)..... | 3.23 | 2,560 | 791.4 | Quamba city, Kanabec County..... | 0.72 | 123 | 171.0 |
| Olmsted County (part)..... | 2.35 | 703 | 298.9 | Queen township, Polk County..... | 33.09 | 214 | 6.5 |
| | | | | Quincy township, Olmsted County..... | 35.69 | 339 | 9.5 |
| Pine Island township, Goodhue County..... | 32.26 | 551 | 17.1 | Quiring township, Beltrami County..... | 23.92 | 70 | 2.9 |
| Pine Lake township, Cass County..... | 28.34 | 207 | 7.3 | | | | |
| Pine Lake township, Clearwater County..... | 31.84 | 414 | 13.0 | Rabbit Lake township, Crow Wing County... | 22.29 | 319 | 14.3 |
| Pine Lake township, Otter Tail County..... | 29.06 | 639 | 22.0 | Racine city, Mower County..... | 0.67 | 442 | 657.0 |
| Pine Lake township, Pine County..... | 33.05 | 583 | 17.6 | Racine township, Mower County..... | 35.66 | 455 | 12.8 |
| Pine Point CDP, Becker County..... | 3.60 | 338 | 94.0 | Rainy Lake UT, Koochiching County..... | 351.70 | 4,048 | 11.5 |
| Pine Point township, Becker County..... | 34.42 | 400 | 11.6 | Ramsey city, Anoka County..... | 28.81 | 23,668 | 821.5 |
| Pine River city, Cass County..... | 1.16 | 944 | 812.4 | Randall city, Morrison County..... | 2.05 | 650 | 316.6 |
| Pine River township, Cass County..... | 34.90 | 1,156 | 33.1 | Randolph city, Dakota County..... | 0.96 | 436 | 455.8 |
| Pine Springs city, Washington County..... | 0.80 | 408 | 508.9 | Randolph township, Dakota County..... | 9.24 | 659 | 71.3 |
| Pipestone city, Pipestone County..... | 4.18 | 4,317 | 1,032.8 | Ranier city, Koochiching County..... | 0.14 | 145 | 1,009.2 |
| | | | | Ransom township, Nobles County..... | 36.41 | 230 | 6.3 |
| Plainview city, Wabasha County..... | 2.16 | 3,340 | 1,544.2 | Rapidan township, Blue Earth County..... | 35.11 | 1,101 | 31.4 |
| Plainview township, Wabasha County..... | 33.37 | 443 | 13.3 | Rapid River township, Lake of the Woods | | | |
| Plato city, McLeod County..... | 0.35 | 320 | 924.8 | County..... | 36.32 | 12 | 0.3 |
| Platte township, Morrison County..... | 35.72 | 357 | 10.0 | | | | |
| Platte Lake township, Crow Wing County.... | 35.73 | 414 | 11.6 | Ravenna township, Dakota County..... | 19.90 | 2,336 | 117.4 |
| Pleasant Grove township, Olmsted County.. | 35.81 | 806 | 22.5 | Raymond city, Kandiyohi County..... | 0.88 | 764 | 868.9 |
| Pleasant Hill township, Winona County..... | 35.72 | 531 | 14.9 | Raymond township, Stearns County..... | 35.89 | 259 | 7.2 |
| Pleasant Mound township, Blue Earth | | | | Redby CDP, Beltrami County..... | 5.38 | 1,334 | 248.0 |
| County..... | 35.91 | 214 | 6.0 | Red Eye township, Wadena County..... | 35.08 | 490 | 14.0 |
| Pleasant Prairie township, Martin County.... | 35.70 | 243 | 6.8 | Red Lake CDP, Beltrami County..... | 4.83 | 1,731 | 358.6 |
| Pleasant Valley township, Mower County..... | 30.05 | 304 | 10.1 | Red Lake Falls city, Red Lake County..... | 2.03 | 1,427 | 702.0 |
| Pleasant View township, Norman County.... | 36.22 | 108 | 3.0 | Red Lake Falls township, Red Lake County. | 33.99 | 201 | 5.9 |
| | | | | Redpath township, Traverse County..... | 38.92 | 48 | 1.2 |
| Pliny township, Aitkin County..... | 36.31 | 109 | 3.0 | Red Rock township, Mower County..... | 35.36 | 747 | 21.1 |
| Plummer city, Red Lake County..... | 2.80 | 292 | 104.4 | Red Wing city, Goodhue County..... | 34.60 | 16,459 | 475.7 |
| Plymouth city, Hennepin County..... | 32.68 | 70,576 | 2,159.5 | | | | |
| Pohlitz township, Roseau County..... | 43.13 | 34 | 0.8 | Redwood Falls city..... | 5.25 | 5,254 | 1,001.6 |
| Pokegama township, Pine County..... | 51.01 | 2,743 | 53.8 | Redwood County (part)..... | 5.23 | 5,254 | 1,004.4 |
| Polk Centre township, Pennington County... | 24.08 | 87 | 3.6 | Renville County (part)..... | 0.01 | 0 | 0.0 |
| Polonia township, Roseau County..... | 36.71 | 34 | 0.9 | | | | |
| Pomme de Terre township, Grant County.... | 34.26 | 133 | 3.9 | Redwood Falls township, Redwood County.. | 34.27 | 181 | 5.3 |
| Pomroy township, Itasca County..... | 36.79 | 39 | 1.1 | Regal city, Kandiyohi County..... | 0.50 | 34 | 67.7 |
| Pomroy township, Kanabec County..... | 37.30 | 425 | 11.4 | Reine township, Roseau County..... | 36.09 | 94 | 2.6 |
| Ponemah CDP, Beltrami County..... | 10.95 | 724 | 66.1 | Reiner township, Pennington County..... | 26.93 | 87 | 3.2 |
| | | | | Reis township, Polk County..... | 34.05 | 79 | 2.3 |
| Ponto Lake township, Cass County..... | 29.65 | 481 | 16.2 | Remer city, Cass County..... | 1.38 | 370 | 268.9 |
| Poplar township, Cass County..... | 35.65 | 170 | 4.8 | Remer township, Cass County..... | 29.32 | 189 | 6.4 |
| Poplar Grove township, Roseau County..... | 35.94 | 82 | 2.3 | Rendsville township, Stevens County..... | 34.78 | 161 | 4.6 |
| Poplar River township, Red Lake County.... | 34.95 | 107 | 3.1 | Reno township, Pope County..... | 28.77 | 397 | 13.8 |
| Popple township, Clearwater County..... | 35.02 | 526 | 15.0 | Renville city, Renville County..... | 1.39 | 1,287 | 924.4 |
| Popple Grove township, Mahnomen County | 37.27 | 139 | 3.7 | Revere city, Redwood County..... | 0.57 | 95 | 165.6 |
| Poppleton township, Kittson County..... | 34.94 | 120 | 3.4 | Reynolds township, Todd County..... | 35.68 | 662 | 18.6 |
| Portage township, St. Louis County..... | 138.22 | 170 | 1.2 | | | | |
| Porter city, Yellow Medicine County..... | 2.29 | 183 | 80.0 | Rheiderland township, Chippewa County.... | 34.89 | 269 | 7.7 |
| Port Hope township, Beltrami County..... | 28.53 | 673 | 23.6 | Rhinehart township, Polk County..... | 2.74 | 139 | 50.8 |
| Posen township, Yellow Medicine County.... | 35.09 | 219 | 6.2 | Rice city, Benton County..... | 5.67 | 1,275 | 225.1 |
| | | | | Rice township, Clearwater County..... | 35.00 | 158 | 4.5 |
| Potamo township, Lake of the Woods | | | | Rice Lake CDP, Clearwater County..... | 10.45 | 235 | 22.5 |
| County..... | 35.05 | 107 | 3.1 | Rice Lake township, St. Louis County..... | 32.41 | 4,095 | 126.4 |
| Potshot Lake UT, St. Louis County..... | 35.50 | 74 | 2.1 | Riceland township, Freeborn County..... | 35.96 | 434 | 12.1 |
| Powers township, Cass County..... | 28.80 | 715 | 24.8 | Rice River township, Aitkin County..... | 36.08 | 136 | 3.8 |
| Prairie Lake township, St. Louis County..... | 35.39 | 50 | 1.4 | Riceville township, Becker County..... | 37.20 | 83 | 2.2 |
| Prairie View township, Wilkin County..... | 35.04 | 196 | 5.6 | Richardson township, Morrison County..... | 34.17 | 536 | 15.7 |
| | | | | Richardville township, Kittson County..... | 45.05 | 102 | 2.3 |

Table 16.

Land Area and Population Density: 2010—Con.

[For information on confidentiality protection, nonsampling error, and definitions, see Selected Appendixes at <www.census.gov/prod/cen2010/cph-1-a.pdf>]

| State County Place and County Subdivision | Land area in square miles | Total population | | State County Place and County Subdivision | Land area in square miles | Total population | |
|---|---------------------------------|------------------|----------------------------------|---|---------------------------------|------------------|----------------------------------|
| | | Number | Average per square mile | | | Number | Average per square mile |
| PLACE AND COUNTY SUBDIVISION—Con. | | | | PLACE AND COUNTY SUBDIVISION—Con. | | | |
| Richfield city, Hennepin County..... | 6.87 | 35,228 | 5,131.5 | Rothsay city..... | 0.88 | 493 | 559.0 |
| Richland township, Rice County..... | 36.08 | 416 | 11.5 | Otter Tail County (part)..... | 0.19 | 219 | 1,159.1 |
| Richmond city, Stearns County..... | 1.03 | 1,422 | 1,381.4 | Wilkin County (part)..... | 0.69 | 274 | 395.4 |
| Richmond township, Winona County..... | 16.16 | 699 | 43.3 | Round Grove township, McLeod County..... | 35.44 | 251 | 7.1 |
| Rich Valley township, McLeod County..... | 36.07 | 694 | 19.2 | Round Lake township, Becker County..... | 64.55 | 183 | 2.8 |
| Richville city, Otter Tail County..... | 0.99 | 96 | 96.7 | Round Lake township, Jackson County..... | 33.91 | 166 | 4.9 |
| Richwood township, Becker County..... | 34.73 | 662 | 19.1 | Round Lake city, Nobles County..... | 1.03 | 376 | 363.6 |
| Ridgely township, Nicollet County..... | 18.59 | 115 | 6.2 | Round Prairie township, Todd County..... | 35.14 | 706 | 20.1 |
| Ripley township, Dodge County..... | 36.17 | 195 | 5.4 | Royal township, Lincoln County..... | 33.01 | 189 | 5.7 |
| Ripley township, Morrison County..... | 47.68 | 729 | 15.3 | Royalton city..... | 1.99 | 1,242 | 625.0 |
| River township, Red Lake County..... | 11.75 | 65 | 5.5 | Benton County (part)..... | 0.31 | 3 | 9.7 |
| Riverdale township, Watonwan County..... | 38.84 | 294 | 7.6 | Morrison County (part)..... | 1.68 | 1,239 | 738.6 |
| River Falls township, Pennington County..... | 22.66 | 178 | 7.9 | Royalton township, Pine County..... | 34.30 | 1,163 | 33.9 |
| Riverland CDP, Mahnommen County..... | 0.17 | 276 | 1,652.6 | Roy Lake CDP..... | 0.45 | 12 | 26.7 |
| Riverside township, Lac qui Parle County..... | 34.57 | 310 | 9.0 | Clearwater County (part)..... | 0.43 | 11 | 25.4 |
| Riverton township, Clay County..... | 35.79 | 446 | 12.5 | Mahnommen County (part)..... | 0.02 | 1 | 60.8 |
| Riverton city, Crow Wing County..... | 0.77 | 117 | 151.9 | Rulien township, Lake of the Woods County..... | 36.41 | 0 | 0.0 |
| Robbinsdale city, Hennepin County..... | 2.79 | 13,953 | 4,999.8 | Runeberg township, Becker County..... | 35.69 | 486 | 13.6 |
| Roberts township, Wilkin County..... | 22.27 | 110 | 4.9 | Rush City city, Chisago County..... | 4.25 | 3,079 | 724.8 |
| Rochester city, Olmsted County..... | 54.59 | 106,769 | 1,956.0 | Rushford city, Fillmore County..... | 1.71 | 1,731 | 1,011.2 |
| Rochester township, Olmsted County..... | 18.83 | 1,629 | 86.5 | Rushford Village city, Fillmore County..... | 33.42 | 807 | 24.1 |
| Rock township, Pipestone County..... | 35.69 | 182 | 5.1 | Rush Lake township, Otter Tail County..... | 26.65 | 970 | 36.4 |
| Rock Creek city, Pine County..... | 43.01 | 1,628 | 37.9 | Rushmore city, Nobles County..... | 0.25 | 342 | 1,353.6 |
| Rock Dell township, Olmsted County..... | 35.98 | 647 | 18.0 | Rushseba township, Chisago County..... | 29.97 | 804 | 26.8 |
| Rockford city..... | 2.61 | 4,316 | 1,656.0 | Russell city, Lyon County..... | 0.91 | 338 | 373.3 |
| Hennepin County (part)..... | 0.32 | 426 | 1,329.6 | Russia township, Polk County..... | 36.06 | 27 | 0.7 |
| Wright County (part)..... | 2.29 | 3,890 | 1,701.7 | Ruthlon city, Pipestone County..... | 0.66 | 241 | 366.0 |
| Rockford township, Wright County..... | 33.04 | 3,194 | 96.7 | Rutland township, Martin County..... | 35.64 | 437 | 12.3 |
| Rock Lake township, Lyon County..... | 33.02 | 265 | 8.0 | Rutledge city, Pine County..... | 2.96 | 229 | 77.5 |
| Rocksburg township, Pennington County..... | 34.21 | 1,211 | 35.4 | Sabin city, Clay County..... | 0.35 | 522 | 1,480.4 |
| Rockville city, Stearns County..... | 28.42 | 2,448 | 86.1 | Sacred Heart city, Renville County..... | 0.99 | 548 | 554.3 |
| Rockwell township, Norman County..... | 32.29 | 61 | 1.9 | Sacred Heart township, Renville County..... | 51.47 | 270 | 5.2 |
| Rockwood township, Hubbard County..... | 33.30 | 430 | 12.9 | Sago township, Itasca County..... | 33.81 | 176 | 5.2 |
| Rockwood township, Wadena County..... | 34.57 | 390 | 11.3 | St. Anthony city (Hennepin and Ramsey Counties)..... | 2.25 | 8,226 | 3,653.7 |
| Rogers township, Cass County..... | 31.22 | 63 | 2.0 | Hennepin County (part)..... | 1.70 | 5,156 | 3,032.9 |
| Rogers city, Hennepin County..... | 8.05 | 8,597 | 1,067.5 | Ramsey County (part)..... | 0.55 | 3,070 | 5,567.8 |
| Rolling Forks township, Pope County..... | 34.66 | 151 | 4.4 | St. Anthony city (Stearns County), Stearns County..... | 0.49 | 86 | 175.2 |
| Rolling Green township, Martin County..... | 34.34 | 266 | 7.7 | St. Augusta city, Stearns County..... | 29.66 | 3,317 | 111.8 |
| Rollingstone city, Winona County..... | 0.48 | 664 | 1,378.2 | St. Bonifacius city, Hennepin County..... | 1.06 | 2,283 | 2,157.7 |
| Rollingstone township, Winona County..... | 29.77 | 701 | 23.5 | St. Charles city, Winona County..... | 3.86 | 3,735 | 968.1 |
| Rollis township, Marshall County..... | 35.97 | 115 | 3.2 | St. Charles township, Winona County..... | 31.73 | 629 | 19.8 |
| Rome township, Faribault County..... | 35.73 | 143 | 4.0 | St. Clair city, Blue Earth County..... | 0.82 | 868 | 1,061.8 |
| Ronneby CDP, Benton County..... | 0.96 | 67 | 69.5 | St. Cloud city..... | 40.04 | 65,842 | 1,644.5 |
| Roome township, Polk County..... | 36.14 | 177 | 4.9 | Benton County (part)..... | 3.38 | 6,396 | 1,890.6 |
| Roosevelt township, Beltrami County..... | 34.07 | 225 | 6.6 | Sherburne County (part)..... | 4.79 | 6,785 | 1,415.1 |
| Roosevelt township, Crow Wing County..... | 31.24 | 601 | 19.2 | Stearns County (part)..... | 31.86 | 52,661 | 1,652.9 |
| Roosevelt city..... | 1.04 | 151 | 145.1 | St. Francis city..... | 23.53 | 7,218 | 306.7 |
| Lake of the Woods County (part)..... | 0.04 | 7 | 156.2 | Anoka County (part)..... | 23.25 | 7,218 | 310.5 |
| Roseau County (part)..... | 1.00 | 144 | 144.6 | Isanti County (part)..... | 0.29 | 0 | 0.0 |
| Roscoe township, Goodhue County..... | 35.69 | 732 | 20.5 | St. George township, Benton County..... | 36.64 | 1,153 | 31.5 |
| Roscoe city, Stearns County..... | 0.64 | 102 | 159.6 | St. Hilaire city, Pennington County..... | 0.77 | 279 | 360.6 |
| Roseau city, Roseau County..... | 2.67 | 2,633 | 984.6 | St. James city, Watonwan County..... | 2.40 | 4,605 | 1,920.1 |
| Rosebud township, Polk County..... | 33.06 | 351 | 10.6 | St. James township, Watonwan County..... | 33.47 | 260 | 7.8 |
| Rose Creek city, Mower County..... | 0.46 | 394 | 858.3 | St. Johns township, Kandiyohi County..... | 33.47 | 411 | 12.3 |
| Rosedale township, Mahnommen County..... | 35.13 | 135 | 3.8 | St. Joseph township, Kittson County..... | 44.95 | 56 | 1.2 |
| Rose Dell township, Rock County..... | 48.20 | 216 | 4.5 | St. Joseph city, Stearns County..... | 3.89 | 6,534 | 1,680.1 |
| Rose Hill township, Cottonwood County..... | 35.74 | 166 | 4.6 | St. Joseph township, Stearns County..... | 30.09 | 1,924 | 63.9 |
| Roseland township, Kandiyohi County..... | 35.22 | 371 | 10.5 | St. Lawrence township, Scott County..... | 14.08 | 483 | 34.3 |
| Rosemount city, Dakota County..... | 33.22 | 21,874 | 658.5 | St. Leo city, Yellow Medicine County..... | 0.26 | 100 | 380.5 |
| Rosendale township, Watonwan County..... | 38.20 | 300 | 7.9 | St. Louis Park city, Hennepin County..... | 10.64 | 45,250 | 4,254.3 |
| Roseville township, Grant County..... | 35.39 | 124 | 3.5 | St. Martin city, Stearns County..... | 0.86 | 308 | 357.8 |
| Roseville township, Kandiyohi County..... | 34.97 | 622 | 17.8 | St. Martin township, Stearns County..... | 34.48 | 545 | 15.8 |
| Roseville city, Ramsey County..... | 13.00 | 33,660 | 2,588.5 | St. Mary township, Waseca County..... | 35.78 | 460 | 12.9 |
| Rosewood township, Chippewa County..... | 35.65 | 348 | 9.8 | St. Marys Point city, Washington County..... | 0.39 | 368 | 944.9 |
| Rosing township, Morrison County..... | 18.17 | 146 | 8.0 | St. Mathias township, Crow Wing County..... | 35.42 | 622 | 17.6 |
| Ross township, Roseau County..... | 35.70 | 429 | 12.0 | | | | |
| Ross Lake township, Crow Wing County..... | 33.41 | 165 | 4.9 | | | | |
| Rost township, Jackson County..... | 36.10 | 211 | 5.8 | | | | |

Table 16.

Land Area and Population Density: 2010—Con.

[For information on confidentiality protection, nonsampling error, and definitions, see Selected Appendixes at <www.census.gov/prod/cen2010/cph-1-a.pdf>]

| State County Place and County Subdivision | Land area in square miles | Total population | | State County Place and County Subdivision | Land area in square miles | Total population | |
|---|---------------------------------|------------------|----------------------------------|---|---------------------------------|------------------|----------------------------------|
| | | Number | Average per square mile | | | Number | Average per square mile |
| PLACE AND COUNTY SUBDIVISION—Con. | | | | PLACE AND COUNTY SUBDIVISION—Con. | | | |
| St. Michael city, Wright County..... | 32.73 | 16,399 | 501.1 | Sheridan township, Redwood County..... | 33.87 | 197 | 5.8 |
| St. Olaf township, Otter Tail County..... | 31.91 | 352 | 11.0 | Sherman township, Redwood County..... | 27.32 | 370 | 13.5 |
| St. Paul city, Ramsey County..... | 51.98 | 285,068 | 5,484.3 | Shetek township, Murray County..... | 30.97 | 296 | 9.6 |
| St. Paul Park city, Washington County..... | 2.99 | 5,279 | 1,766.8 | Shevlin city, Clearwater County..... | 0.80 | 176 | 220.4 |
| St. Peter city, Nicollet County..... | 5.59 | 11,196 | 2,003.0 | | | | |
| St. Rosa city, Stearns County..... | 0.38 | 68 | 178.0 | Shevlin township, Clearwater County..... | 31.05 | 452 | 14.6 |
| St. Stephen city, Stearns County..... | 3.68 | 851 | 231.2 | Shible township, Swift County..... | 35.19 | 124 | 3.5 |
| | | | | Shieldsville township, Rice County..... | 32.21 | 1,137 | 35.3 |
| St. Vincent city, Kittson County..... | 1.08 | 64 | 59.0 | Shingobee township, Cass County..... | 52.37 | 1,514 | 28.9 |
| St. Vincent township, Kittson County..... | 54.18 | 58 | 1.1 | Shooks township, Beltrami County..... | 36.43 | 189 | 5.2 |
| St. Wendel township, Stearns County..... | 35.76 | 2,150 | 60.1 | Shoreview city, Ramsey County..... | 10.77 | 25,043 | 2,324.3 |
| Salem township, Cass County..... | 35.11 | 95 | 2.7 | Shorewood city, Hennepin County..... | 5.34 | 7,307 | 1,368.0 |
| Salem township, Olmsted County..... | 35.77 | 1,086 | 30.4 | Shotley township, Beltrami County..... | 32.75 | 35 | 1.1 |
| Salo township, Aitkin County..... | 35.48 | 102 | 2.9 | Shotley Brook UT, Beltrami County..... | 35.74 | 25 | 0.7 |
| Sanborn city, Redwood County..... | 2.08 | 339 | 162.9 | Sibley township, Sibley County..... | 35.55 | 255 | 7.2 |
| Sand Creek township, Scott County..... | 32.05 | 1,521 | 47.5 | | | | |
| Sanders township, Pennington County..... | 36.17 | 298 | 8.2 | Sigel township, Brown County..... | 38.82 | 344 | 8.9 |
| Sand Lake township, Itasca County..... | 29.54 | 146 | 4.9 | Silver township, Carlton County..... | 35.10 | 457 | 13.0 |
| Sand Lake UT, St. Louis County..... | 94.68 | 1,066 | 11.3 | Silver Bay city, Lake County..... | 7.89 | 1,887 | 239.1 |
| | | | | Silver Brook township, Carlton County..... | 20.01 | 648 | 32.4 |
| Sandnes township, Yellow Medicine County | 36.14 | 199 | 5.5 | Silver Creek township, Lake County..... | 294.71 | 1,138 | 3.9 |
| Sandstone city, Pine County..... | 5.26 | 2,849 | 541.6 | Silver Creek CDP, Wright County..... | 1.49 | 256 | 171.7 |
| Sandstone township, Pine County..... | 60.58 | 824 | 13.6 | Silver Creek township, Wright County..... | 36.00 | 2,335 | 64.9 |
| Sandsville township, Polk County..... | 27.06 | 67 | 2.5 | Silver Lake city, McLeod County..... | 0.38 | 837 | 2,219.2 |
| Sandy township, St. Louis County..... | 30.44 | 356 | 11.7 | Silver Lake township, Martin County..... | 35.23 | 519 | 14.7 |
| Sanford township, Grant County..... | 32.27 | 153 | 4.7 | Silver Leaf township, Becker County..... | 35.11 | 534 | 15.2 |
| San Francisco township, Carver County..... | 23.28 | 832 | 35.7 | | | | |
| Santiago township, Sherburne County..... | 35.75 | 1,895 | 53.0 | Silverton township, Pennington County..... | 26.66 | 187 | 7.0 |
| Saratoga township, Winona County..... | 35.75 | 618 | 17.3 | Sinclair township, Clearwater County..... | 34.56 | 164 | 4.7 |
| Sargeant city, Mower County..... | 0.83 | 61 | 73.5 | Sinnot township, Marshall County..... | 36.16 | 24 | 0.7 |
| Sargeant township, Mower County..... | 35.41 | 310 | 8.8 | Sioux Agency township, Yellow Medicine County..... | 41.77 | 226 | 5.4 |
| Sartell city..... | 9.80 | 15,876 | 1,619.9 | Sioux Valley township, Jackson County..... | 35.94 | 192 | 5.3 |
| Benton County (part)..... | 1.16 | 2,246 | 1,940.8 | Six Mile Grove township, Swift County..... | 35.71 | 171 | 4.8 |
| Stearns County (part)..... | 8.64 | 13,630 | 1,577.0 | Skagen township, Roseau County..... | 35.11 | 235 | 6.7 |
| | | | | Skandia township, Murray County..... | 35.13 | 172 | 4.9 |
| Sauk Centre city, Stearns County..... | 3.99 | 4,317 | 1,082.7 | Skane township, Kittson County..... | 35.34 | 46 | 1.3 |
| Sauk Centre township, Stearns County..... | 35.86 | 1,088 | 30.3 | Skelton township, Carlton County..... | 34.92 | 414 | 11.9 |
| Sauk Rapids city, Benton County..... | 6.10 | 12,773 | 2,093.4 | | | | |
| Sauk Rapids township, Benton County..... | 7.46 | 584 | 78.3 | Skree township, Clay County..... | 33.62 | 159 | 4.7 |
| Savage city, Scott County..... | 15.63 | 26,911 | 1,721.3 | Skyline city, Blue Earth County..... | 0.17 | 289 | 1,656.8 |
| Savannah township, Becker County..... | 34.36 | 163 | 4.7 | Slater township, Cass County..... | 33.83 | 215 | 6.4 |
| Scambler township, Otter Tail County..... | 32.14 | 476 | 14.8 | Slayton city, Murray County..... | 1.96 | 2,153 | 1,100.1 |
| Scandia township, Polk County..... | 36.00 | 74 | 2.1 | Slayton township, Murray County..... | 33.78 | 295 | 8.7 |
| Scandia city, Washington County..... | 34.80 | 3,936 | 113.1 | Sleepy Eye city, Brown County..... | 1.75 | 3,599 | 2,055.0 |
| Scandia Valley township, Morrison County.. | 69.40 | 1,191 | 17.2 | Sletten township, Polk County..... | 36.03 | 177 | 4.9 |
| Scanlon city, Carlton County..... | 0.84 | 991 | 1,173.8 | Smiley township, Pennington County..... | 36.00 | 580 | 16.1 |
| | | | | Smoky Hollow township, Cass County..... | 34.91 | 70 | 2.0 |
| Schoolcraft township, Hubbard County..... | 34.51 | 103 | 3.0 | Sobieski city, Morrison County..... | 4.17 | 195 | 46.8 |
| Schroeder township, Cook County..... | 149.99 | 205 | 1.4 | | | | |
| Sciota township, Dakota County..... | 14.64 | 414 | 28.3 | Sodus township, Lyon County..... | 36.34 | 283 | 7.8 |
| Scott township, Stevens County..... | 33.65 | 144 | 4.3 | Solem township, Douglas County..... | 34.19 | 233 | 6.8 |
| Seaforth city, Redwood County..... | 1.00 | 86 | 86.3 | Soler township, Roseau County..... | 36.50 | 95 | 2.6 |
| Searles CDP, Brown County..... | 0.44 | 171 | 390.6 | Solway city, Beltrami County..... | 1.03 | 96 | 93.4 |
| Seavey township, Aitkin County..... | 36.26 | 61 | 1.7 | Solway township, St. Louis County..... | 35.52 | 1,944 | 54.7 |
| Sebekia city, Wadena County..... | 2.47 | 711 | 287.5 | Somerset township, Steele County..... | 36.02 | 732 | 20.3 |
| Second Assessment UT, Crow Wing County | 16.82 | 117 | 7.0 | Soudan CDP, St. Louis County..... | 0.68 | 446 | 655.9 |
| Sedan city, Pope County..... | 0.51 | 45 | 88.4 | South Bend township, Blue Earth County.... | 16.43 | 1,682 | 102.4 |
| Seely township, Faribault County..... | 35.90 | 193 | 5.4 | South Branch township, Watonwan County..... | 39.07 | 282 | 7.2 |
| | | | | Southbrook township, Cottonwood County... | 34.15 | 79 | 2.3 |
| Selma township, Cottonwood County..... | 35.97 | 193 | 5.4 | | | | |
| Severance township, Sibley County..... | 36.63 | 253 | 6.9 | South Clearwater UT, Clearwater County.... | 32.30 | 10 | 0.3 |
| Seward township, Nobles County..... | 35.57 | 208 | 5.8 | South End CDP, Clearwater County..... | 1.77 | 25 | 14.1 |
| Shafer city, Chisago County..... | 1.27 | 1,045 | 825.1 | Southeast Roseau UT, Roseau County..... | 178.71 | 231 | 1.3 |
| Shafer township, Chisago County..... | 28.87 | 1,048 | 36.3 | South Fork township, Kanabec County..... | 36.29 | 789 | 21.7 |
| Shakopee city, Scott County..... | 28.01 | 37,076 | 1,323.8 | South Harbor township, Mille Lacs County... | 21.62 | 800 | 37.0 |
| Shamrock township, Aitkin County..... | 24.53 | 1,272 | 51.9 | South Haven city, Wright County..... | 0.63 | 187 | 297.4 |
| Shaokatan township, Lincoln County..... | 36.65 | 178 | 4.9 | South Koochiching UT, Koochiching County | 844.24 | 189 | 0.2 |
| Sharon township, Le Sueur County..... | 35.39 | 636 | 18.0 | South Red River township, Kittson County... | 17.84 | 19 | 1.1 |
| Shelburne township, Lyon County..... | 34.81 | 178 | 5.1 | South St. Paul city, Dakota County..... | 5.65 | 20,160 | 3,570.1 |
| Shelby township, Blue Earth County..... | 35.16 | 265 | 7.5 | Southside township, Wright County..... | 24.27 | 1,521 | 62.7 |
| | | | | | | | |
| Sheldon township, Houston County..... | 29.70 | 266 | 9.0 | Spalding township, Aitkin County..... | 36.83 | 329 | 8.9 |
| Shell Lake township, Becker County..... | 28.52 | 293 | 10.3 | Spang township, Itasca County..... | 52.26 | 264 | 5.1 |
| Shell River township, Wadena County..... | 34.90 | 233 | 6.7 | Sparta township, Chippewa County..... | 38.57 | 748 | 19.4 |
| Shell Rock township, Freeborn County..... | 34.61 | 427 | 12.3 | Spencer township, Aitkin County..... | 36.94 | 518 | 14.0 |
| Shelly city, Norman County..... | 0.21 | 191 | 906.4 | Spencer Brook township, Isanti County..... | 33.71 | 1,589 | 47.1 |
| Shelly township, Norman County..... | 42.08 | 115 | 2.7 | Spicer city, Kandiyohi County..... | 1.14 | 1,167 | 1,026.4 |
| Sherburn city, Martin County..... | 0.91 | 1,137 | 1,244.5 | Splithand township, Itasca County..... | 32.75 | 250 | 7.6 |

Table 16.

Land Area and Population Density: 2010—Con.

[For information on confidentiality protection, nonsampling error, and definitions, see Selected Appendixes at <www.census.gov/prod/cen2010/cph-1-a.pdf>]

| State County Place and County Subdivision | Land area in square miles | Total population | | State County Place and County Subdivision | Land area in square miles | Total population | |
|--|---------------------------------|------------------|----------------------------------|--|---------------------------------|------------------|----------------------------------|
| | | Number | Average per square mile | | | Number | Average per square mile |
| | | | | | | | |
| PLACE AND COUNTY SUBDIVISION—Con. | | | | PLACE AND COUNTY SUBDIVISION—Con. | | | |
| Split Rock township, Carlton County..... | 36.60 | 166 | 4.5 | Strathcona city, Roseau County..... | 0.49 | 44 | 90.3 |
| Spooner township, Lake of the Woods County..... | 32.50 | 190 | 5.8 | Sturgeon township, St. Louis County..... | 36.90 | 140 | 3.8 |
| Spring Brook township, Kittson County..... | 35.90 | 52 | 1.4 | Sturgeon Lake city, Pine County..... | 3.66 | 439 | 119.9 |
| Spring Creek township, Becker County..... | 37.20 | 114 | 3.1 | Sturgeon Lake township, Pine County..... | 32.10 | 508 | 15.8 |
| Spring Creek township, Norman County..... | 35.93 | 81 | 2.3 | Sugar Bush township, Becker County..... | 65.75 | 504 | 7.7 |
| Springdale township, Redwood County..... | 35.78 | 217 | 6.1 | Sugar Bush township, Beltrami County..... | 29.41 | 247 | 8.4 |
| Springfield city, Brown County..... | 1.85 | 2,152 | 1,166.0 | Sullivan township, Polk County..... | 35.67 | 173 | 4.8 |
| Springfield township, Cottonwood County.... | 36.05 | 120 | 3.3 | Summit township, Beltrami County..... | 34.91 | 251 | 7.2 |
| Spring Grove city, Houston County..... | 0.95 | 1,330 | 1,393.4 | Summit township, Steele County..... | 35.93 | 466 | 13.0 |
| Spring Grove township, Houston County..... | 34.88 | 402 | 11.5 | Summit Lake township, Nobles County..... | 36.07 | 323 | 9.0 |
| Spring Hill city, Stearns County..... | 0.72 | 85 | 117.4 | Sumner township, Fillmore County..... | 37.52 | 458 | 12.2 |
| Spring Hill township, Stearns County..... | 34.93 | 368 | 10.5 | Sumter township, McLeod County..... | 35.00 | 535 | 15.3 |
| Spring Lake township, Scott County..... | 28.20 | 3,631 | 128.8 | Sunburg city, Kandiyohi County..... | 0.47 | 100 | 211.3 |
| Spring Lake Park city..... | 1.98 | 6,412 | 3,238.3 | Sundal township, Norman County..... | 35.58 | 157 | 4.4 |
| Anoka County (part)..... | 1.93 | 6,234 | 3,229.0 | Sundown township, Redwood County..... | 35.91 | 185 | 5.2 |
| Ramsey County (part)..... | 0.05 | 178 | 3,600.5 | Sunfish Lake city, Dakota County..... | 1.52 | 521 | 343.8 |
| Spring Park city, Hennepin County..... | 0.36 | 1,669 | 4,679.5 | Sunnyside township, Wilkin County..... | 35.75 | 136 | 3.8 |
| Spring Prairie township, Clay County..... | 35.58 | 368 | 10.3 | Sunrise township, Chisago County..... | 45.02 | 1,994 | 44.3 |
| Springvale township, Isanti County..... | 34.37 | 1,447 | 42.1 | Svea township, Kittson County..... | 35.79 | 49 | 1.4 |
| Spring Valley city, Fillmore County..... | 2.53 | 2,479 | 979.4 | Sverdrup township, Otter Tail County..... | 27.84 | 621 | 22.3 |
| Spring Valley township, Fillmore County.... | 32.04 | 518 | 16.2 | Swan Lake township, Stevens County..... | 33.39 | 194 | 5.8 |
| Springwater township, Rock County..... | 48.62 | 252 | 5.2 | Swan River township, Morrison County..... | 36.99 | 743 | 20.1 |
| Spruce township, Roseau County..... | 35.47 | 573 | 16.2 | Swanville city..... | 0.52 | 350 | 674.5 |
| Spruce Grove township, Becker County..... | 35.49 | 405 | 11.4 | Morrison County (part)..... | 0.50 | 348 | 700.3 |
| Spruce Grove township, Beltrami County.... | 34.55 | 55 | 1.6 | Todd County (part)..... | 0.02 | 2 | 90.9 |
| Spruce Hill township, Douglas County..... | 35.88 | 441 | 12.3 | Swanville township, Morrison County..... | 35.44 | 517 | 14.6 |
| Spruce Valley township, Marshall County.... | 36.34 | 242 | 6.7 | Swede Grove township, Meeker County..... | 34.83 | 400 | 11.5 |
| Squaw Lake city, Itasca County..... | 0.80 | 107 | 133.6 | Swede Prairie township, Yellow Medicine County..... | 36.21 | 170 | 4.7 |
| Stacy city, Chisago County..... | 3.51 | 1,456 | 414.6 | Swedes Forest township, Redwood County..... | 19.25 | 121 | 6.3 |
| Stafford township, Roseau County..... | 36.01 | 284 | 7.9 | Sweet township, Pipestone County..... | 41.14 | 324 | 7.9 |
| Stanchfield township, Isanti County..... | 33.32 | 1,209 | 36.3 | Swenoda township, Swift County..... | 35.46 | 140 | 3.9 |
| Stanchfield CDP, Isanti County..... | 0.53 | 118 | 222.1 | Swiftwater township, Lake of the Woods County..... | 35.21 | 60 | 1.7 |
| Stanford township, Isanti County..... | 38.36 | 2,267 | 59.1 | Sylvan township, Cass County..... | 30.80 | 2,702 | 87.7 |
| Stanley township, Lyon County..... | 35.19 | 238 | 6.8 | Synnes township, Stevens County..... | 35.62 | 118 | 3.3 |
| Stanton township, Goodhue County..... | 22.89 | 1,130 | 49.4 | Tabor township, Polk County..... | 36.14 | 113 | 3.1 |
| Staples city..... | 4.66 | 2,981 | 639.0 | Taconite city, Itasca County..... | 19.91 | 360 | 18.1 |
| Todd County (part)..... | 2.19 | 2,110 | 965.0 | Tamarac township, Marshall County..... | 35.28 | 71 | 2.0 |
| Wadena County (part)..... | 2.48 | 871 | 351.5 | Tamarack city, Aitkin County..... | 3.58 | 94 | 26.3 |
| Staples township, Todd County..... | 33.36 | 627 | 18.8 | Tanberg township, Wilkin County..... | 34.59 | 69 | 2.0 |
| Star township, Pennington County..... | 36.15 | 120 | 3.3 | Tansem township, Clay County..... | 35.56 | 259 | 7.3 |
| Starbuck city, Pope County..... | 1.57 | 1,302 | 829.5 | Taoipi city, Mower County..... | 0.39 | 58 | 148.4 |
| Stark township, Brown County..... | 35.57 | 348 | 9.8 | Tara township, Swift County..... | 35.83 | 88 | 2.5 |
| Star Lake township, Otter Tail County..... | 24.96 | 415 | 16.6 | Tara township, Traverse County..... | 35.94 | 92 | 2.6 |
| Stately township, Brown County..... | 36.07 | 165 | 4.6 | Taunton city, Lyon County..... | 1.01 | 139 | 137.6 |
| Steamboat River township, Hubbard County | 34.49 | 126 | 3.7 | Taylor township, Beltrami County..... | 32.08 | 104 | 3.2 |
| Steen city, Rock County..... | 0.42 | 180 | 425.7 | Taylor township, Traverse County..... | 52.02 | 105 | 2.0 |
| Steenerson township, Beltrami County..... | 36.27 | 23 | 0.6 | Taylor Falls city, Chisago County..... | 4.10 | 976 | 238.3 |
| Stephen city, Marshall County..... | 0.81 | 658 | 809.4 | Tegner township, Kittson County..... | 35.70 | 48 | 1.3 |
| Sterling township, Blue Earth County..... | 34.36 | 296 | 8.6 | Teien township, Kittson County..... | 28.87 | 73 | 2.5 |
| Stevens township, Stevens County..... | 35.74 | 77 | 2.2 | Tenhassen township, Martin County..... | 33.45 | 260 | 7.8 |
| Stewart city, McLeod County..... | 0.80 | 571 | 709.7 | Ten Lake township, Beltrami County..... | 22.57 | 1,026 | 45.5 |
| Stewartville city, Olmsted County..... | 3.04 | 5,916 | 1,946.2 | Ten Mile Lake township, Lac qui Parle County..... | 35.23 | 153 | 4.3 |
| Stillwater city, Washington County..... | 6.96 | 18,225 | 2,617.2 | Tenney city, Wilkin County..... | 0.02 | 5 | 236.8 |
| Stillwater township, Washington County..... | 15.54 | 2,366 | 152.3 | Tenstrike city, Beltrami County..... | 3.26 | 201 | 61.7 |
| Stockholm township, Wright County..... | 34.76 | 959 | 27.6 | Terrebonne township, Red Lake County..... | 35.94 | 147 | 4.1 |
| Stockton city, Winona County..... | 1.70 | 697 | 409.9 | The Lakes CDP, Murray County..... | 33.72 | 667 | 19.8 |
| Stokes township, Itasca County..... | 52.47 | 230 | 4.4 | The Ranch CDP, Mahnomon County..... | 0.31 | 9 | 29.1 |
| Stokes township, Roseau County..... | 36.01 | 215 | 6.0 | Thief Lake township, Marshall County..... | 28.11 | 39 | 1.4 |
| Stoneham township, Chippewa County..... | 34.75 | 241 | 6.9 | Thief River Falls city, Pennington County.... | 5.02 | 8,573 | 1,707.2 |
| Stoney Brook township, St. Louis County.... | 34.98 | 332 | 9.5 | Third River township, Itasca County..... | 35.11 | 50 | 1.4 |
| Stony Brook township, Grant County..... | 32.90 | 133 | 4.0 | Thomastown township, Wadena County..... | 41.05 | 819 | 20.0 |
| Stony River township, Lake County..... | 550.56 | 173 | 0.3 | Thompson township, Kittson County..... | 35.79 | 152 | 4.2 |
| Stony Run township, Yellow Medicine County..... | 40.85 | 432 | 10.6 | Thomson city, Carlton County..... | 1.87 | 159 | 85.2 |
| Storden city, Cottonwood County..... | 0.22 | 219 | 987.8 | Thomson township, Carlton County..... | 39.65 | 5,003 | 126.2 |
| Storden township, Cottonwood County..... | 35.75 | 165 | 4.6 | Thorpe township, Hubbard County..... | 34.83 | 49 | 1.4 |
| Stowe Prairie township, Todd County..... | 33.85 | 454 | 13.4 | Three Lakes township, Redwood County.... | 35.51 | 194 | 5.5 |
| Straight River township, Hubbard County.... | 34.33 | 726 | 21.1 | Thunder Lake township, Cass County..... | 32.37 | 272 | 8.4 |
| Strand township, Norman County..... | 35.85 | 99 | 2.8 | Timothy township, Crow Wing County..... | 34.37 | 162 | 4.7 |
| Strandaquist city, Marshall County..... | 0.26 | 69 | 261.8 | Tintah city, Traverse County..... | 0.76 | 63 | 83.1 |

Table 16.

Land Area and Population Density: 2010—Con.

[For information on confidentiality protection, nonsampling error, and definitions, see Selected Appendixes at <www.census.gov/prod/cen2010/cph-1-a.pdf>]

| State County Place and County Subdivision | Land area in square miles | Total population | | State County Place and County Subdivision | Land area in square miles | Total population | |
|---|---------------------------------|------------------|----------------------------------|---|---------------------------------|------------------|----------------------------------|
| | | Number | Average per square mile | | | Number | Average per square mile |
| PLACE AND COUNTY SUBDIVISION—Con. | | | | PLACE AND COUNTY SUBDIVISION—Con. | | | |
| Tintah township, Traverse County..... | 35.00 | 33 | 0.9 | Vermillion city, Dakota County..... | 0.96 | 419 | 436.5 |
| Toad Lake township, Becker County..... | 32.92 | 539 | 16.4 | Vermillion township, Dakota County..... | 34.10 | 1,192 | 35.0 |
| Todd township, Hubbard County..... | 25.87 | 1,393 | 53.8 | Verndale city, Wadena County..... | 0.98 | 602 | 616.6 |
| Tofte township, Cook County..... | 154.70 | 249 | 1.6 | | | | |
| Toivola township, St. Louis County..... | 71.86 | 170 | 2.4 | Vernon township, Dodge County..... | 36.07 | 665 | 18.4 |
| Tonka Bay city, Hennepin County..... | 0.93 | 1,475 | 1,592.8 | Vernon Center city, Blue Earth County..... | 0.49 | 332 | 675.6 |
| Toqua township, Big Stone County..... | 34.05 | 53 | 1.6 | Vernon Center township, Blue Earth County | 35.08 | 262 | 7.5 |
| Tordenskjold township, Otter Tail County..... | 30.61 | 551 | 18.0 | Verona township, Faribault County..... | 34.89 | 364 | 10.4 |
| Torning township, Swift County..... | 33.52 | 440 | 13.1 | Vesta city, Redwood County..... | 0.41 | 319 | 787.1 |
| Torrey township, Cass County..... | 31.74 | 155 | 4.9 | Vesta township, Redwood County..... | 34.91 | 192 | 5.5 |
| Tower city, St. Louis County..... | 3.00 | 500 | 166.6 | Victor township, Wright County..... | 32.24 | 1,032 | 32.0 |
| | | | | Victoria city, Carver County..... | 8.01 | 7,345 | 917.2 |
| Township 157-30, Lake of the Woods | | | | Victory township, Lake of the Woods County | 35.70 | 7 | 0.2 |
| County..... | 36.02 | 1 | 0.0 | Viding township, Clay County..... | 35.68 | 103 | 2.9 |
| Township 158-30, Lake of the Woods | | | | | | | |
| County..... | 35.50 | 36 | 1.0 | Vienna township, Rock County..... | 34.97 | 156 | 4.5 |
| Tracy city, Lyon County..... | 2.18 | 2,163 | 991.5 | Viking city, Marshall County..... | 0.51 | 104 | 203.6 |
| Trail city, Polk County..... | 0.99 | 46 | 46.4 | Viking township, Marshall County..... | 45.06 | 156 | 3.5 |
| Transit township, Sibley County..... | 35.01 | 276 | 7.9 | Villard city, Pope County..... | 0.80 | 254 | 318.7 |
| Traverse township, Nicollet County..... | 22.72 | 334 | 14.7 | Villard township, Todd County..... | 30.21 | 656 | 21.7 |
| Trelipe township, Cass County..... | 66.89 | 150 | 2.2 | Vineland CDP, Mille Lacs County..... | 9.32 | 1,001 | 107.4 |
| Trimont city, Martin County..... | 0.74 | 747 | 1,014.5 | Vineland township, Polk County..... | 45.83 | 87 | 1.9 |
| Trommald city, Crow Wing County..... | 3.65 | 98 | 26.8 | Vining city, Otter Tail County..... | 1.28 | 78 | 61.1 |
| Trondhjem township, Otter Tail County..... | 34.98 | 192 | 5.5 | Viola township, Olmsted County..... | 35.72 | 589 | 16.5 |
| Trosky city, Pipestone County..... | 1.65 | 86 | 52.1 | Virginia city, St. Louis County..... | 18.85 | 8,712 | 462.2 |
| | | | | | | | |
| Trout Lake township, Itasca County..... | 30.37 | 1,087 | 35.8 | Vivian township, Waseca County..... | 35.90 | 259 | 7.2 |
| Troy township, Pipestone County..... | 43.56 | 289 | 6.6 | Waasa township, St. Louis County..... | 35.31 | 249 | 7.1 |
| Troy township, Renville County..... | 34.86 | 284 | 8.1 | Wabana township, Itasca County..... | 29.03 | 537 | 18.5 |
| Truman city, Martin County..... | 1.09 | 1,115 | 1,025.3 | Wabanica township, Lake of the Woods | | | |
| Tumuli township, Otter Tail County..... | 28.81 | 449 | 15.6 | County..... | 35.84 | 237 | 6.6 |
| Tunsberg township, Chippewa County..... | 32.58 | 208 | 6.4 | Wabasha city, Wabasha County..... | 8.22 | 2,521 | 306.7 |
| Turner township, Aitkin County..... | 29.96 | 208 | 6.9 | Wabasso city, Redwood County..... | 0.85 | 696 | 814.0 |
| Turtle Creek township, Todd County..... | 32.93 | 295 | 9.0 | Wabedo township, Cass County..... | 24.77 | 341 | 13.8 |
| Turtle Lake township, Beltrami County..... | 28.77 | 1,195 | 41.5 | Waconia city, Carver County..... | 4.34 | 10,697 | 2,463.9 |
| Turtle Lake township, Cass County..... | 48.71 | 683 | 14.0 | Waconia township, Carver County..... | 24.25 | 1,228 | 50.6 |
| Turtle River city, Beltrami County..... | 1.11 | 77 | 69.3 | Wacouta township, Goodhue County..... | 4.07 | 386 | 94.8 |
| | | | | | | | |
| Turtle River township, Beltrami County..... | 31.42 | 1,085 | 34.5 | Wadena city..... | 5.38 | 4,088 | 760.3 |
| Twin Lakes township, Carlton County..... | 42.86 | 2,108 | 49.2 | Otter Tail County (part)..... | 0.08 | 66 | 815.0 |
| Twin Lakes city, Freeborn County..... | 0.49 | 151 | 308.1 | Wadena County (part)..... | 5.30 | 4,022 | 759.4 |
| Twin Lakes CDP, Mahnomon County..... | 2.67 | 149 | 55.7 | | | | |
| Twin Lakes township, Mahnomon County..... | 32.82 | 818 | 24.9 | Wadena township, Wadena County..... | 31.32 | 868 | 27.7 |
| Twin Valley city, Norman County..... | 0.87 | 821 | 945.8 | Wagner township, Aitkin County..... | 35.03 | 332 | 9.5 |
| Two Harbors city, Lake County..... | 3.30 | 3,745 | 1,134.2 | Wahkon city, Mille Lacs County..... | 0.96 | 206 | 213.9 |
| Two Inlets township, Becker County..... | 34.12 | 213 | 6.2 | Wahnena UT, Cass County..... | 34.10 | 180 | 5.3 |
| Two Rivers township, Morrison County..... | 27.08 | 689 | 25.4 | Waite Park city, Stearns County..... | 8.90 | 6,715 | 754.1 |
| Tyler city, Lincoln County..... | 1.97 | 1,143 | 581.0 | Wakefield township, Stearns County..... | 29.95 | 2,756 | 92.0 |
| Tynsids township, Polk County..... | 14.28 | 64 | 4.5 | Walcott township, Rice County..... | 32.95 | 953 | 28.9 |
| | | | | Walden township, Cass County..... | 36.13 | 500 | 13.8 |
| Tyro township, Yellow Medicine County..... | 36.21 | 181 | 5.0 | Walden township, Pope County..... | 32.86 | 169 | 5.1 |
| Tyrone township, Le Sueur County..... | 35.51 | 562 | 15.8 | Waldorf city, Waseca County..... | 0.38 | 229 | 599.2 |
| Udolpho township, Mower County..... | 36.08 | 448 | 12.4 | Walhalla township, Lake of the Woods | | | |
| Ulen city, Clay County..... | 1.14 | 547 | 481.2 | County..... | 34.81 | 131 | 3.8 |
| Ulen township, Clay County..... | 35.11 | 174 | 5.0 | | | | |
| Underwood city, Otter Tail County..... | 0.58 | 341 | 592.2 | Walker city, Cass County..... | 2.47 | 941 | 380.5 |
| Underwood township, Redwood County..... | 35.06 | 206 | 5.9 | Walls township, Traverse County..... | 36.12 | 65 | 1.8 |
| Union township, Houston County..... | 26.20 | 370 | 14.1 | Walnut Grove city, Redwood County..... | 1.06 | 871 | 820.0 |
| Union Grove township, Meeker County..... | 34.98 | 633 | 18.1 | Walnut Lake township, Faribault County..... | 34.94 | 214 | 6.1 |
| Upper Red Lake UT, Beltrami County..... | 694.66 | 14 | 0.0 | Walter township, Lac qui Parle County..... | 28.99 | 148 | 5.1 |
| | | | | Walters city, Faribault County..... | 0.20 | 73 | 366.9 |
| Upsala city, Morrison County..... | 3.23 | 427 | 132.0 | Waltham city, Mower County..... | 0.46 | 151 | 327.4 |
| Urbank city, Otter Tail County..... | 0.72 | 54 | 75.2 | Waltham township, Mower County..... | 35.93 | 339 | 9.4 |
| Urness township, Douglas County..... | 31.92 | 243 | 7.6 | Walworth township, Becker County..... | 36.19 | 87 | 2.4 |
| Utica city, Winona County..... | 0.93 | 291 | 314.0 | Wanamingo city, Goodhue County..... | 1.40 | 1,086 | 773.6 |
| Utica township, Winona County..... | 33.90 | 639 | 18.9 | Wanamingo township, Goodhue County..... | 37.61 | 456 | 12.1 |
| Vadnais Heights city, Ramsey County..... | 6.98 | 12,302 | 1,761.6 | | | | |
| Vail township, Redwood County..... | 35.05 | 229 | 6.5 | Wanda city, Redwood County..... | 0.26 | 84 | 326.2 |
| Vallers township, Lyon County..... | 36.45 | 214 | 5.9 | Wang township, Renville County..... | 36.22 | 249 | 6.9 |
| Valley township, Marshall County..... | 33.85 | 149 | 4.4 | Wanger township, Marshall County..... | 36.05 | 75 | 2.1 |
| Van Buren township, St. Louis County..... | 35.36 | 189 | 5.3 | Warba city, Itasca County..... | 3.21 | 181 | 56.4 |
| | | | | Ward township, Todd County..... | 35.87 | 447 | 12.5 |
| Vasa township, Goodhue County..... | 40.99 | 910 | 22.2 | Warren city, Marshall County..... | 1.44 | 1,563 | 1,086.9 |
| Vega township, Marshall County..... | 44.97 | 125 | 2.8 | Warren township, Winona County..... | 35.53 | 651 | 18.3 |
| Veldt township, Marshall County..... | 35.38 | 30 | 0.8 | Warrenton township, Marshall County..... | 35.44 | 103 | 2.9 |
| Verdi township, Lincoln County..... | 38.52 | 206 | 5.3 | Warroad city, Roseau County..... | 2.79 | 1,781 | 638.4 |
| Verdon township, Aitkin County..... | 35.75 | 45 | 1.3 | Warsaw township, Goodhue County..... | 34.50 | 607 | 17.6 |
| Vergas city, Otter Tail County..... | 1.46 | 331 | 226.8 | Warsaw CDP, Rice County..... | 0.85 | 627 | 741.3 |
| Vermilion Lake township, St. Louis County.. | 35.83 | 278 | 7.8 | | | | |

Table 16.

Land Area and Population Density: 2010—Con.

[For information on confidentiality protection, nonsampling error, and definitions, see Selected Appendixes at <www.census.gov/prod/cen2010/cph-1-a.pdf>]

| State County Place and County Subdivision | Land area in square miles | Total population | | State County Place and County Subdivision | Land area in square miles | Total population | |
|--|---------------------------------|------------------|----------------------------------|--|---------------------------------|------------------|----------------------------------|
| | | Number | Average per square mile | | | Number | Average per square mile |
| PLACE AND COUNTY SUBDIVISION—Con. | | | | PLACE AND COUNTY SUBDIVISION—Con. | | | |
| Warsaw township, Rice County..... | 32.37 | 1,320 | 40.8 | Whited township, Kanabec County..... | 30.27 | 926 | 30.6 |
| Waseca city, Waseca County..... | 4.00 | 9,410 | 2,350.6 | White Earth CDP, Becker County..... | 3.41 | 580 | 169.9 |
| Washington township, Le Sueur County..... | 12.23 | 715 | 58.4 | White Earth township, Becker County..... | 32.49 | 828 | 25.5 |
| Washington Lake township, Sibley County... | 34.32 | 498 | 14.5 | Whiteface Reservoir UT, St. Louis County... | 323.36 | 473 | 1.5 |
| Wasioja township, Dodge County..... | 35.99 | 914 | 25.4 | Whitefield township, Kandiyohi County..... | 35.38 | 525 | 14.8 |
| Waskish township, Beltrami County..... | 65.18 | 118 | 1.8 | Whiteford township, Marshall County..... | 35.23 | 44 | 1.2 |
| Watab township, Benton County..... | 20.31 | 3,093 | 152.3 | White Oak township, Hubbard County..... | 34.47 | 475 | 13.8 |
| Waterbury township, Redwood County..... | 36.20 | 196 | 5.4 | White Pine township, Aitkin County..... | 36.67 | 34 | 0.9 |
| Waterford township, Dakota County..... | 14.57 | 497 | 34.1 | Whitewater township, Winona County..... | 35.22 | 198 | 5.6 |
| Watertown city, Carver County..... | 2.59 | 4,205 | 1,620.8 | Wilder city, Jackson County..... | 0.80 | 60 | 75.1 |
| Watertown township, Carver County..... | 30.73 | 1,204 | 39.2 | Wild Rice township, Norman County..... | 34.89 | 256 | 7.3 |
| Waterville city, Le Sueur County..... | 1.70 | 1,868 | 1,101.0 | Wildwood township, Itasca County..... | 30.63 | 193 | 6.3 |
| Waterville township, Le Sueur County..... | 30.53 | 716 | 23.4 | Wilkinson township, Cass County..... | 30.68 | 401 | 13.1 |
| Watkins city, Meeker County..... | 0.71 | 962 | 1,361.7 | Willernie city, Washington County..... | 0.12 | 507 | 4,120.4 |
| Watopa township, Wabasha County..... | 35.24 | 247 | 7.0 | Williams township, Aitkin County..... | 35.83 | 144 | 4.0 |
| Watson city, Chippewa County..... | 0.17 | 205 | 1,173.8 | Williams city, Lake of the Woods County..... | 0.97 | 191 | 196.1 |
| Waubun city, Mahnomen County..... | 0.51 | 400 | 781.6 | Willmar city, Kandiyohi County..... | 14.15 | 19,610 | 1,385.6 |
| Waukenabo township, Aitkin County..... | 33.22 | 316 | 9.5 | Willmar township, Kandiyohi County..... | 21.78 | 513 | 23.5 |
| Waukon township, Norman County..... | 36.15 | 114 | 3.2 | Willow Lake township, Redwood County..... | 35.84 | 222 | 6.2 |
| Waverly township, Martin County..... | 36.69 | 208 | 5.7 | Willow River city, Pine County..... | 1.71 | 415 | 243.3 |
| Waverly city, Wright County..... | 1.69 | 1,357 | 804.0 | Willow Valley township, St. Louis County..... | 34.94 | 126 | 3.6 |
| Wawina township, Itasca County..... | 36.53 | 77 | 2.1 | Wilma township, Pine County..... | 36.39 | 65 | 1.8 |
| Wayzata city, Hennepin County..... | 3.08 | 3,688 | 1,197.8 | Wilmington township, Houston County..... | 35.88 | 434 | 12.1 |
| Wealthwood township, Aitkin County..... | 23.17 | 268 | 11.6 | Wilmont city, Nobles County..... | 1.14 | 339 | 296.3 |
| Webster township, Rice County..... | 35.05 | 1,768 | 50.4 | Wilmont township, Nobles County..... | 35.52 | 184 | 5.2 |
| Weimer township, Jackson County..... | 31.12 | 142 | 4.6 | Wilson township, Cass County..... | 17.73 | 645 | 36.4 |
| Welch township, Goodhue County..... | 39.07 | 754 | 19.3 | Wilson township, Winona County..... | 34.43 | 1,177 | 34.2 |
| Welcome city, Martin County..... | 1.47 | 686 | 467.9 | Wilton city, Beltrami County..... | 2.32 | 204 | 88.0 |
| Wellington township, Renville County..... | 36.28 | 185 | 5.1 | Wilton township, Waseca County..... | 35.59 | 365 | 10.3 |
| Wells city, Faribault County..... | 1.99 | 2,343 | 1,177.7 | Winchester township, Norman County..... | 35.89 | 56 | 1.6 |
| Wells township, Rice County..... | 26.13 | 1,594 | 61.0 | Windemere township, Pine County..... | 30.41 | 1,711 | 56.3 |
| Wendell city, Grant County..... | 1.05 | 167 | 158.9 | Windom city, Cottonwood County..... | 4.16 | 4,646 | 1,116.3 |
| Wergeland township, Yellow Medicine County..... | 33.85 | 153 | 4.5 | Windom township, Mower County..... | 36.12 | 606 | 16.8 |
| West Albany township, Wabasha County..... | 35.60 | 398 | 11.2 | Windsor township, Traverse County..... | 15.60 | 66 | 4.2 |
| West Bank township, Swift County..... | 36.02 | 150 | 4.2 | Winfield township, Renville County..... | 36.47 | 224 | 6.1 |
| Westbrook city, Cottonwood County..... | 0.78 | 739 | 951.7 | Winger city, Polk County..... | 0.44 | 220 | 502.9 |
| Westbrook township, Cottonwood County..... | 34.83 | 216 | 6.2 | Winger township, Polk County..... | 35.04 | 206 | 5.9 |
| West Concord city, Dodge County..... | 1.06 | 782 | 735.2 | Wing River township, Wadena County..... | 35.99 | 468 | 13.0 |
| West Cook UT, Cook County..... | 577.44 | 1,616 | 2.8 | Winnebago city, Faribault County..... | 2.27 | 1,437 | 633.6 |
| Westerheim township, Lyon County..... | 36.26 | 235 | 6.5 | Winnebago township, Houston County..... | 35.14 | 240 | 6.8 |
| Western township, Otter Tail County..... | 34.42 | 129 | 3.7 | Winnebago City township, Faribault County..... | 34.21 | 201 | 5.9 |
| Westfield township, Dodge County..... | 36.10 | 451 | 12.5 | Winona city, Winona County..... | 18.84 | 27,592 | 1,464.4 |
| Westford township, Martin County..... | 36.28 | 295 | 8.1 | Winsor township, Clearwater County..... | 35.76 | 90 | 2.5 |
| West Heron Lake township, Jackson County | 27.26 | 181 | 6.6 | Winsted city, McLeod County..... | 1.91 | 2,355 | 1,234.4 |
| West Lakeland township, Washington County..... | 12.32 | 4,046 | 328.3 | Winsted township, McLeod County..... | 32.99 | 968 | 29.3 |
| Westline township, Redwood County..... | 35.71 | 178 | 5.0 | Winthrop city, Sibley County..... | 1.06 | 1,399 | 1,318.6 |
| West Newton township, Nicollet County..... | 37.71 | 423 | 11.2 | Winton city, St. Louis County..... | 0.13 | 172 | 1,336.0 |
| Westport city, Pope County..... | 0.28 | 57 | 206.5 | Wirt township, Itasca County..... | 34.15 | 106 | 3.1 |
| Westport township, Pope County..... | 34.52 | 278 | 8.1 | Wisconsin township, Jackson County..... | 35.47 | 233 | 6.6 |
| West Roy Lake CDP, Mahnomen County.... | 1.61 | 74 | 45.8 | Wiscoy township, Winona County..... | 35.66 | 361 | 10.1 |
| West St. Paul city, Dakota County..... | 4.91 | 19,540 | 3,976.2 | Wolf Lake city, Becker County..... | 0.30 | 57 | 191.5 |
| Westside township, Nobles County..... | 35.29 | 218 | 6.2 | Wolf Lake township, Becker County..... | 33.07 | 242 | 7.3 |
| West Union city, Todd County..... | 0.42 | 111 | 262.6 | Wolford township, Crow Wing County..... | 14.62 | 379 | 25.9 |
| West Union township, Todd County..... | 28.79 | 268 | 9.3 | Wolverton city, Wilkin County..... | 0.29 | 142 | 498.1 |
| West Valley township, Marshall County..... | 36.35 | 132 | 3.6 | Wolverton township, Wilkin County..... | 29.74 | 128 | 4.3 |
| Whalan city, Fillmore County..... | 0.41 | 63 | 152.2 | Woodbury city, Washington County..... | 34.73 | 61,961 | 1,784.1 |
| Wheatland township, Rice County..... | 32.43 | 1,237 | 38.1 | Wood Lake city, Yellow Medicine County..... | 0.81 | 439 | 544.4 |
| Wheaton city, Traverse County..... | 1.80 | 1,424 | 792.9 | Wood Lake township, Yellow Medicine County..... | 34.44 | 231 | 6.7 |
| Wheeler township, Lake of the Woods County..... | 19.02 | 281 | 14.8 | Woodland city, Hennepin County..... | 0.58 | 437 | 754.6 |
| Wheeling township, Rice County..... | 34.56 | 551 | 15.9 | Woodland township, Wright County..... | 32.56 | 1,082 | 33.2 |
| Whipholt CDP, Cass County..... | 3.25 | 99 | 30.4 | Woodrow township, Beltrami County..... | 35.90 | 73 | 2.0 |
| White township, St. Louis County..... | 105.37 | 3,229 | 30.6 | Woodrow township, Cass County..... | 25.43 | 611 | 24.0 |
| White Bear township, Ramsey County..... | 7.30 | 10,949 | 1,499.9 | Woods township, Chippewa County..... | 36.16 | 227 | 6.3 |
| White Bear Lake township, Pope County..... | 32.91 | 431 | 13.1 | Woodside township, Otter Tail County..... | 36.14 | 277 | 7.7 |
| White Bear Lake city..... | 8.02 | 23,797 | 2,968.3 | Woodside township, Polk County..... | 30.65 | 505 | 16.5 |
| Ramsey County (part)..... | 7.94 | 23,394 | 2,947.0 | Woodstock city, Pipestone County..... | 0.52 | 124 | 237.0 |
| Washington County (part)..... | 0.08 | 403 | 5,107.9 | Woodville township, Waseca County..... | 29.97 | 1,332 | 44.4 |
| | | | | Workman township, Aitkin County..... | 32.91 | 207 | 6.3 |
| | | | | Worthington city, Nobles County..... | 7.34 | 12,764 | 1,740.0 |
| | | | | Worthington township, Nobles County..... | 28.37 | 328 | 11.6 |

Table 16.

Land Area and Population Density: 2010—Con.

[For information on confidentiality protection, nonsampling error, and definitions, see Selected Appendixes at <www.census.gov/prod/cen2010/cph-1-a.pdf>]

| State County Place and County Subdivision | Land area in square miles | Total population | |
|---|---------------------------------|------------------|----------------------------------|
| | | Number | Average per square mile |
| PLACE AND COUNTY SUBDIVISION—Con. | | | |
| Wrenshall city, Carlton County..... | 1.50 | 399 | 265.9 |
| Wrenshall township, Carlton County..... | 37.90 | 382 | 10.1 |
| Wright city, Carlton County..... | 1.55 | 127 | 82.1 |
| Wright township, Marshall County..... | 36.01 | 116 | 3.2 |
| Wuori township, St. Louis County..... | 34.80 | 572 | 16.4 |
| Wyandotte township, Pennington County.... | 22.64 | 130 | 5.7 |
| Wyanett township, Isanti County..... | 33.09 | 1,729 | 52.3 |
| Wykeham township, Todd County..... | 34.75 | 409 | 11.8 |
| Wykoff city, Fillmore County..... | 0.96 | 444 | 463.2 |
| Wylie township, Red Lake County..... | 12.08 | 65 | 5.4 |
| Wyoming city, Chisago County..... | 20.26 | 7,791 | 384.6 |
| Yellow Bank township, Lac qui Parle County | 35.21 | 159 | 4.5 |
| York township, Fillmore County..... | 36.12 | 368 | 10.2 |
| Young America township, Carver County..... | 32.09 | 715 | 22.3 |
| Yucatan township, Houston County..... | 42.72 | 323 | 7.6 |
| Zemple city, Itasca County..... | 0.80 | 93 | 116.4 |
| Zimmerman city, Sherburne County..... | 3.42 | 5,228 | 1,528.0 |
| Zion township, Stearns County..... | 35.45 | 335 | 9.5 |
| Zippel township, Lake of the Woods County | 32.70 | 118 | 3.6 |
| Zumbro township, Wabasha County..... | 31.59 | 722 | 22.9 |
| Zumbro Falls city, Wabasha County..... | 0.58 | 207 | 358.7 |
| Zumbrota city, Goodhue County..... | 2.67 | 3,252 | 1,218.8 |
| Zumbrota township, Goodhue County..... | 34.82 | 586 | 16.8 |

Table 17.

Age and Sex for the American Indian and Alaska Native Population (One Race): 2010

[For information on confidentiality protection, nonsampling error, and definitions, see Selected Appendixes at <www.census.gov/prod/cen2010/cph-1-a.pdf>]

| American Indian Area County | American Indian and Alaska Native population (one race) | Median age | Age | | | | | | | | |
|---|---|---------------|------------------|------------------|-------------------|-------------------|-------------------|-------------------|-------------------|-------------------|-------------------|
| | | | Under 5 years | 5 to 17 years | 18 to 20 years | 21 to 24 years | 25 to 34 years | 35 to 44 years | 45 to 54 years | 55 to 59 years | 60 to 64 years |
| AMERICAN INDIAN RESERVATION AND OFF-RESERVATION TRUST LAND -- FEDERAL | | | | | | | | | | | |
| All areas..... | 19,859 | 25.5 | 2,406 | 5,116 | 1,058 | 1,208 | 2,513 | 2,047 | 2,369 | 945 | 806 |
| Bois Forte Reservation, MN..... | 613 | 27.4 | 59 | 169 | 34 | 29 | 68 | 66 | 88 | 23 | 27 |
| Itasca County (part)..... | 1 | 59.5 | 0 | 0 | 0 | 0 | 0 | 0 | 0 | 1 | 0 |
| Koochiching County (part)..... | 88 | 32.0 | 5 | 26 | 2 | 3 | 13 | 8 | 14 | 4 | 5 |
| St. Louis County (part)..... | 524 | 25.9 | 54 | 143 | 32 | 26 | 55 | 58 | 74 | 18 | 22 |
| Fond du Lac Reservation and Off-Reservation | | | | | | | | | | | |
| Trust Land, MN--WI (part)..... | 1,655 | 26.9 | 176 | 402 | 89 | 103 | 225 | 187 | 219 | 78 | 63 |
| Fond du Lac Reservation..... | 1,655 | 26.9 | 176 | 402 | 89 | 103 | 225 | 187 | 219 | 78 | 63 |
| Carlton County (part)..... | 1,286 | 27.2 | 139 | 304 | 68 | 80 | 165 | 139 | 177 | 61 | 53 |
| St. Louis County (part)..... | 369 | 26.3 | 37 | 98 | 21 | 23 | 60 | 48 | 42 | 17 | 10 |
| Fond du Lac Off-Reservation Trust Land..... | 0 | 0.0 | 0 | 0 | 0 | 0 | 0 | 0 | 0 | 0 | 0 |
| St. Louis County (part)..... | 0 | 0.0 | 0 | 0 | 0 | 0 | 0 | 0 | 0 | 0 | 0 |
| Grand Portage Reservation and | | | | | | | | | | | |
| Off-Reservation Trust Land, MN..... | 382 | 40.3 | 30 | 68 | 15 | 22 | 39 | 45 | 64 | 33 | 29 |
| Grand Portage Reservation..... | 382 | 40.3 | 30 | 68 | 15 | 22 | 39 | 45 | 64 | 33 | 29 |
| Cook County (part)..... | 382 | 40.3 | 30 | 68 | 15 | 22 | 39 | 45 | 64 | 33 | 29 |
| Grand Portage Off-Reservation Trust Land.. | 0 | 0.0 | 0 | 0 | 0 | 0 | 0 | 0 | 0 | 0 | 0 |
| Cook County (part)..... | 0 | 0.0 | 0 | 0 | 0 | 0 | 0 | 0 | 0 | 0 | 0 |
| Ho-Chunk Nation Reservation and | | | | | | | | | | | |
| Off-Reservation Trust Land, WI--MN (part)..... | 0 | 0.0 | 0 | 0 | 0 | 0 | 0 | 0 | 0 | 0 | 0 |
| Ho-Chunk Nation Off-Reservation Trust | | | | | | | | | | | |
| Land..... | 0 | 0.0 | 0 | 0 | 0 | 0 | 0 | 0 | 0 | 0 | 0 |
| Houston County (part)..... | 0 | 0.0 | 0 | 0 | 0 | 0 | 0 | 0 | 0 | 0 | 0 |
| Leech Lake Reservation and Off-Reservation | | | | | | | | | | | |
| Trust Land, MN..... | 4,682 | 25.6 | 526 | 1,235 | 254 | 287 | 574 | 460 | 581 | 218 | 204 |
| Leech Lake Reservation..... | 4,682 | 25.6 | 526 | 1,235 | 254 | 287 | 574 | 460 | 581 | 218 | 204 |
| Beltrami County (part)..... | 818 | 24.3 | 92 | 231 | 53 | 47 | 91 | 80 | 109 | 30 | 42 |
| Cass County (part)..... | 2,928 | 26.0 | 337 | 755 | 157 | 183 | 360 | 284 | 352 | 150 | 125 |
| Hubbard County (part)..... | 74 | 25.5 | 3 | 30 | 1 | 3 | 4 | 10 | 10 | 2 | 3 |
| Itasca County (part)..... | 862 | 26.5 | 94 | 219 | 43 | 54 | 119 | 86 | 110 | 36 | 34 |
| Leech Lake Off-Reservation Trust Land..... | 0 | 0.0 | 0 | 0 | 0 | 0 | 0 | 0 | 0 | 0 | 0 |
| Cass County (part)..... | 0 | 0.0 | 0 | 0 | 0 | 0 | 0 | 0 | 0 | 0 | 0 |
| Lower Sioux Indian Community, MN..... | 379 | 25.3 | 53 | 102 | 15 | 18 | 47 | 37 | 43 | 22 | 15 |
| Redwood County (part)..... | 379 | 25.3 | 53 | 102 | 15 | 18 | 47 | 37 | 43 | 22 | 15 |
| Mille Lacs Reservation and Off-Reservation | | | | | | | | | | | |
| Trust Land, MN..... | 1,598 | 24.5 | 218 | 426 | 79 | 89 | 217 | 193 | 170 | 55 | 53 |
| Mille Lacs Reservation..... | 1,471 | 24.4 | 201 | 390 | 76 | 81 | 196 | 180 | 154 | 49 | 50 |
| Aitkin County (part)..... | 97 | 22.5 | 15 | 24 | 8 | 8 | 12 | 15 | 4 | 3 | 2 |
| Crow Wing County (part)..... | 0 | 0.0 | 0 | 0 | 0 | 0 | 0 | 0 | 0 | 0 | 0 |
| Mille Lacs County (part)..... | 1,367 | 24.5 | 186 | 366 | 68 | 73 | 183 | 164 | 149 | 44 | 47 |
| Pine County (part)..... | 7 | 55.5 | 0 | 0 | 0 | 0 | 1 | 1 | 1 | 2 | 1 |
| Mille Lacs Off-Reservation Trust Land..... | 127 | 24.8 | 17 | 36 | 3 | 8 | 21 | 13 | 16 | 6 | 3 |
| Aitkin County (part)..... | 10 | 23.0 | 2 | 3 | 0 | 0 | 1 | 1 | 1 | 1 | 0 |
| Pine County (part)..... | 117 | 24.8 | 15 | 33 | 3 | 8 | 20 | 12 | 15 | 5 | 3 |
| Minnesota Chippewa Trust Land, MN..... | 53 | 35.5 | 4 | 12 | 1 | 1 | 8 | 7 | 8 | 4 | 2 |
| Becker County (part)..... | 2 | 36.5 | 0 | 0 | 0 | 1 | 0 | 0 | 1 | 0 | 0 |
| Cass County (part)..... | 0 | 0.0 | 0 | 0 | 0 | 0 | 0 | 0 | 0 | 0 | 0 |
| Otter Tail County (part)..... | 0 | 0.0 | 0 | 0 | 0 | 0 | 0 | 0 | 0 | 0 | 0 |
| St. Louis County (part)..... | 51 | 35.5 | 4 | 12 | 1 | 0 | 8 | 7 | 7 | 4 | 2 |
| Prairie Island Indian Community and | | | | | | | | | | | |
| Off-Reservation Trust Land, MN..... | 155 | 34.5 | 11 | 31 | 9 | 10 | 17 | 26 | 19 | 10 | 5 |
| Prairie Island Indian Community..... | 124 | 37.5 | 9 | 23 | 6 | 7 | 13 | 22 | 17 | 8 | 5 |
| Goodhue County (part)..... | 124 | 37.5 | 9 | 23 | 6 | 7 | 13 | 22 | 17 | 8 | 5 |
| Prairie Island Off-Reservation Trust Land.... | 31 | 23.5 | 2 | 8 | 3 | 3 | 4 | 4 | 2 | 2 | 0 |
| Dakota County (part)..... | 0 | 0.0 | 0 | 0 | 0 | 0 | 0 | 0 | 0 | 0 | 0 |
| Goodhue County (part)..... | 31 | 23.5 | 2 | 8 | 3 | 3 | 4 | 4 | 2 | 2 | 0 |
| Red Lake Reservation, MN..... | 5,736 | 24.0 | 752 | 1,456 | 340 | 408 | 717 | 578 | 630 | 262 | 230 |
| Beltrami County (part)..... | 5,658 | 24.0 | 747 | 1,436 | 335 | 405 | 710 | 570 | 613 | 258 | 229 |
| Clearwater County (part)..... | 78 | 33.5 | 5 | 20 | 5 | 3 | 7 | 8 | 17 | 4 | 1 |
| Koochiching County (part)..... | 0 | 0.0 | 0 | 0 | 0 | 0 | 0 | 0 | 0 | 0 | 0 |
| Lake of the Woods County (part)..... | 0 | 0.0 | 0 | 0 | 0 | 0 | 0 | 0 | 0 | 0 | 0 |
| Marshall County (part)..... | 0 | 0.0 | 0 | 0 | 0 | 0 | 0 | 0 | 0 | 0 | 0 |
| Pennington County (part)..... | 0 | 0.0 | 0 | 0 | 0 | 0 | 0 | 0 | 0 | 0 | 0 |
| Polk County (part)..... | 0 | 0.0 | 0 | 0 | 0 | 0 | 0 | 0 | 0 | 0 | 0 |
| Red Lake County (part)..... | 0 | 0.0 | 0 | 0 | 0 | 0 | 0 | 0 | 0 | 0 | 0 |
| Roseau County (part)..... | 0 | 0.0 | 0 | 0 | 0 | 0 | 0 | 0 | 0 | 0 | 0 |

Table 17.

Age and Sex for the American Indian and Alaska Native Population (One Race): 2010—Con.

[For information on confidentiality protection, nonsampling error, and definitions, see Selected Appendixes at <www.census.gov/prod/cen2010/cph-1-a.pdf>]

| Age—Con | | | Age and sex | | | | | | Percent of population | | American Indian Area County |
|----------------|----------------|-------------------|-------------|-----------------------|-------------------|--------|-------------------|--------|-----------------------|-------------------|--|
| | | | All ages | | 18 years and over | | 65 years and over | | | | |
| | | | Female | Males per 100 females | Total | Female | Total | Female | | | |
| 65 to 74 years | 75 to 84 years | 85 years and over | | | | | | | Under 18 years | 65 years and over | |
| 920 | 373 | 98 | 10,012 | 98.4 | 12,337 | 6,316 | 1,391 | 747 | 37.9 | 7.0 | AMERICAN INDIAN RESERVATION AND OFF-RESERVATION TRUST LAND – FEDERAL |
| | | | | | | | | | | | All areas |
| 37 | 8 | 5 | 306 | 100.3 | 385 | 195 | 50 | 26 | 37.2 | 8.2 | Bois Forte Reservation, MN |
| 0 | 0 | 0 | 1 | 0.0 | 1 | 1 | 0 | 0 | 0.0 | 0.0 | Itasca County (part) |
| 6 | 2 | 0 | 46 | 91.3 | 57 | 33 | 8 | 5 | 35.2 | 9.1 | Koochiching County (part) |
| 31 | 6 | 5 | 259 | 102.3 | 327 | 161 | 42 | 21 | 37.6 | 8.0 | St. Louis County (part) |
| | | | | | | | | | | | Fond du Lac Reservation and Off-Reservation Trust Land, MN–WI (part) |
| 84 | 21 | 8 | 801 | 106.6 | 1,077 | 525 | 113 | 52 | 34.9 | 6.8 | Fond du Lac Reservation |
| 84 | 21 | 8 | 801 | 106.6 | 1,077 | 525 | 113 | 52 | 34.9 | 6.8 | Carlton County (part) |
| 75 | 17 | 8 | 619 | 107.8 | 843 | 406 | 100 | 46 | 34.4 | 7.8 | St. Louis County (part) |
| 9 | 4 | 0 | 182 | 102.7 | 234 | 119 | 13 | 6 | 36.6 | 3.5 | Fond du Lac Off-Reservation Trust Land |
| 0 | 0 | 0 | 0 | (X) | 0 | 0 | 0 | 0 | (X) | (X) | St. Louis County (part) |
| 0 | 0 | 0 | 0 | (X) | 0 | 0 | 0 | 0 | (X) | (X) | |
| | | | | | | | | | | | Grand Portage Reservation and Off-Reservation Trust Land, MN |
| 24 | 12 | 1 | 193 | 97.9 | 284 | 145 | 37 | 16 | 25.7 | 9.7 | Grand Portage Reservation |
| 24 | 12 | 1 | 193 | 97.9 | 284 | 145 | 37 | 16 | 25.7 | 9.7 | Cook County (part) |
| 0 | 0 | 0 | 0 | (X) | 0 | 0 | 0 | 0 | (X) | (X) | Grand Portage Off-Reservation Trust Land |
| 0 | 0 | 0 | 0 | (X) | 0 | 0 | 0 | 0 | (X) | (X) | Cook County (part) |
| | | | | | | | | | | | Ho-Chunk Nation Reservation and Off-Reservation Trust Land, WI–MN (part) |
| 0 | 0 | 0 | 0 | (X) | 0 | 0 | 0 | 0 | (X) | (X) | Ho-Chunk Nation Off-Reservation Trust Land |
| 0 | 0 | 0 | 0 | (X) | 0 | 0 | 0 | 0 | (X) | (X) | Houston County (part) |
| | | | | | | | | | | | Leech Lake Reservation and Off-Reservation Trust Land, MN |
| 236 | 80 | 27 | 2,327 | 101.2 | 2,921 | 1,508 | 343 | 182 | 37.6 | 7.3 | Leech Lake Reservation |
| 236 | 80 | 27 | 2,327 | 101.2 | 2,921 | 1,508 | 343 | 182 | 37.6 | 7.3 | Beltrami County (part) |
| 32 | 11 | 0 | 407 | 101.0 | 495 | 264 | 43 | 21 | 39.5 | 5.3 | Cass County (part) |
| 160 | 47 | 18 | 1,488 | 96.8 | 1,836 | 948 | 225 | 124 | 37.3 | 7.7 | Hubbard County (part) |
| 2 | 5 | 1 | 32 | 131.3 | 41 | 20 | 8 | 3 | 44.6 | 10.8 | Itasca County (part) |
| 42 | 17 | 8 | 400 | 115.5 | 549 | 276 | 67 | 34 | 36.3 | 7.8 | Leech Lake Off-Reservation Trust Land |
| 0 | 0 | 0 | 0 | (X) | 0 | 0 | 0 | 0 | (X) | (X) | Cass County (part) |
| 0 | 0 | 0 | 0 | (X) | 0 | 0 | 0 | 0 | (X) | (X) | |
| | | | | | | | | | | | Lower Sioux Indian Community, MN |
| 23 | 4 | 0 | 196 | 93.4 | 224 | 115 | 27 | 13 | 40.9 | 7.1 | Redwood County (part) |
| 23 | 4 | 0 | 196 | 93.4 | 224 | 115 | 27 | 13 | 40.9 | 7.1 | |
| | | | | | | | | | | | Mille Lacs Reservation and Off-Reservation Trust Land, MN |
| 64 | 30 | 4 | 844 | 89.3 | 954 | 518 | 98 | 59 | 40.3 | 6.1 | Mille Lacs Reservation |
| 61 | 29 | 4 | 790 | 86.2 | 880 | 484 | 94 | 56 | 40.2 | 6.4 | Aitkin County (part) |
| 3 | 3 | 0 | 52 | 86.5 | 58 | 36 | 6 | 5 | 40.2 | 6.2 | Crow Wing County (part) |
| 0 | 0 | 0 | 0 | (X) | 0 | 0 | 0 | 0 | (X) | (X) | Mille Lacs County (part) |
| 57 | 26 | 4 | 732 | 86.7 | 815 | 442 | 87 | 50 | 40.4 | 6.4 | Pine County (part) |
| 1 | 0 | 0 | 6 | 16.7 | 7 | 6 | 1 | 1 | 0.0 | 14.3 | Mille Lacs Off-Reservation Trust Land |
| 3 | 1 | 0 | 54 | 135.2 | 74 | 34 | 4 | 3 | 41.7 | 3.1 | Aitkin County (part) |
| 1 | 0 | 0 | 4 | 150.0 | 5 | 4 | 1 | 1 | 50.0 | 10.0 | Pine County (part) |
| 2 | 1 | 0 | 50 | 134.0 | 69 | 30 | 3 | 2 | 41.0 | 2.6 | |
| | | | | | | | | | | | Minnesota Chippewa Trust Land, MN |
| 5 | 1 | 0 | 25 | 112.0 | 37 | 18 | 6 | 3 | 30.2 | 11.3 | Becker County (part) |
| 0 | 0 | 0 | 0 | (X) | 2 | 0 | 0 | 0 | 0.0 | 0.0 | Cass County (part) |
| 0 | 0 | 0 | 0 | (X) | 0 | 0 | 0 | 0 | (X) | (X) | Otter Tail County (part) |
| 0 | 0 | 0 | 0 | (X) | 0 | 0 | 0 | 0 | (X) | (X) | St. Louis County (part) |
| 5 | 1 | 0 | 25 | 104.0 | 35 | 18 | 6 | 3 | 31.4 | 11.8 | |
| | | | | | | | | | | | Prairie Island Indian Community and Off-Reservation Trust Land, MN |
| 13 | 2 | 2 | 82 | 89.0 | 113 | 58 | 17 | 9 | 27.1 | 11.0 | Prairie Island Indian Community |
| 11 | 1 | 2 | 63 | 96.8 | 92 | 46 | 14 | 9 | 25.8 | 11.3 | Goodhue County (part) |
| 11 | 1 | 2 | 63 | 96.8 | 92 | 46 | 14 | 9 | 25.8 | 11.3 | Prairie Island Off-Reservation Trust Land |
| 2 | 1 | 0 | 19 | 63.2 | 21 | 12 | 3 | 0 | 32.3 | 9.7 | Dakota County (part) |
| 0 | 0 | 0 | 0 | (X) | 0 | 0 | 0 | 0 | (X) | (X) | Goodhue County (part) |
| 2 | 1 | 0 | 19 | 63.2 | 21 | 12 | 3 | 0 | 32.3 | 9.7 | |
| | | | | | | | | | | | Red Lake Reservation, MN |
| 203 | 132 | 28 | 2,907 | 97.3 | 3,528 | 1,787 | 363 | 197 | 38.5 | 6.3 | Beltrami County (part) |
| 198 | 130 | 27 | 2,874 | 96.9 | 3,475 | 1,762 | 355 | 193 | 38.6 | 6.3 | Clearwater County (part) |
| 5 | 2 | 1 | 33 | 136.4 | 53 | 25 | 8 | 4 | 32.1 | 10.3 | Koochiching County (part) |
| 0 | 0 | 0 | 0 | (X) | 0 | 0 | 0 | 0 | (X) | (X) | Lake of the Woods County (part) |
| 0 | 0 | 0 | 0 | (X) | 0 | 0 | 0 | 0 | (X) | (X) | Marshall County (part) |
| 0 | 0 | 0 | 0 | (X) | 0 | 0 | 0 | 0 | (X) | (X) | Pennington County (part) |
| 0 | 0 | 0 | 0 | (X) | 0 | 0 | 0 | 0 | (X) | (X) | Polk County (part) |
| 0 | 0 | 0 | 0 | (X) | 0 | 0 | 0 | 0 | (X) | (X) | Red Lake County (part) |
| 0 | 0 | 0 | 0 | (X) | 0 | 0 | 0 | 0 | (X) | (X) | Roseau County (part) |

Table 17.

Age and Sex for the American Indian and Alaska Native Population (One Race): 2010—Con.

[For information on confidentiality protection, nonsampling error, and definitions, see Selected Appendixes at <www.census.gov/prod/cen2010/cph-1-a.pdf>]

| American Indian Area County | American Indian and Alaska Native population (one race) | Median age | Age | | | | | | | | |
|---|---|---------------|------------------|------------------|-------------------|-------------------|-------------------|-------------------|-------------------|-------------------|-------------------|
| | | | Under 5 years | 5 to 17 years | 18 to 20 years | 21 to 24 years | 25 to 34 years | 35 to 44 years | 45 to 54 years | 55 to 59 years | 60 to 64 years |
| AMERICAN INDIAN RESERVATION AND OFF-RESERVATION TRUST LAND -- FEDERAL--Con. | | | | | | | | | | | |
| Shakopee Mdewakanton Sioux Community and Off-Reservation Trust Land, MN..... | 223 | 26.3 | 24 | 60 | 10 | 11 | 36 | 26 | 24 | 10 | 9 |
| Shakopee Mdewakanton Sioux Community, Scott County (part)..... | 148 | 27.7 | 11 | 45 | 5 | 6 | 24 | 17 | 18 | 7 | 7 |
| Shakopee Mdewakanton Sioux Off-Reservation Trust Land..... | 148 | 27.7 | 11 | 45 | 5 | 6 | 24 | 17 | 18 | 7 | 7 |
| Shakopee Mdewakanton Sioux Off-Reservation Trust Land..... | 75 | 24.5 | 13 | 15 | 5 | 5 | 12 | 9 | 6 | 3 | 2 |
| Shakopee Mdewakanton Sioux Off-Reservation Trust Land..... | 75 | 24.5 | 13 | 15 | 5 | 5 | 12 | 9 | 6 | 3 | 2 |
| Upper Sioux Community and Off-Reservation Trust Land, MN..... | | | | | | | | | | | |
| Upper Sioux Community..... | 133 | 22.3 | 20 | 44 | 2 | 2 | 15 | 18 | 14 | 5 | 4 |
| Upper Sioux Community..... | 132 | 20.5 | 20 | 44 | 2 | 2 | 15 | 18 | 14 | 5 | 4 |
| Chippewa County (part)..... | 0 | 0.0 | 0 | 0 | 0 | 0 | 0 | 0 | 0 | 0 | 0 |
| Yellow Medicine County (part)..... | 132 | 20.5 | 20 | 44 | 2 | 2 | 15 | 18 | 14 | 5 | 4 |
| Upper Sioux Off-Reservation Trust Land..... | 1 | 88.5 | 0 | 0 | 0 | 0 | 0 | 0 | 0 | 0 | 0 |
| Yellow Medicine County (part)..... | 1 | 88.5 | 0 | 0 | 0 | 0 | 0 | 0 | 0 | 0 | 0 |
| White Earth Reservation and Off-Reservation Trust Land, MN..... | | | | | | | | | | | |
| White Earth Reservation..... | 4,250 | 25.7 | 533 | 1,111 | 210 | 228 | 550 | 404 | 509 | 225 | 165 |
| White Earth Reservation..... | 4,223 | 25.7 | 531 | 1,101 | 210 | 227 | 548 | 403 | 505 | 223 | 163 |
| Becker County (part)..... | 1,663 | 26.7 | 176 | 431 | 73 | 105 | 228 | 159 | 195 | 95 | 72 |
| Clearwater County (part)..... | 345 | 29.3 | 35 | 91 | 15 | 12 | 44 | 24 | 62 | 23 | 9 |
| Mahnomen County..... | 2,215 | 24.3 | 320 | 579 | 122 | 110 | 276 | 220 | 248 | 105 | 82 |
| White Earth Off-Reservation Trust Land..... | 27 | 27.3 | 2 | 10 | 0 | 1 | 2 | 1 | 4 | 2 | 2 |
| Clearwater County (part)..... | 27 | 27.3 | 2 | 10 | 0 | 1 | 2 | 1 | 4 | 2 | 2 |

Table 17.

Age and Sex for the American Indian and Alaska Native Population (One Race): 2010—Con.

[For information on confidentiality protection, nonsampling error, and definitions, see Selected Appendixes at <www.census.gov/prod/cen2010/cph-1-a.pdf>]

| Age—Con | | | Age and sex | | | | | | Percent of population | | American Indian Area County |
|-------------------|-------------------|----------------------|-------------|--------------------------------|-------------------|--------|-------------------|--------|-----------------------|----------------------|--|
| | | | All ages | | 18 years and over | | 65 years and over | | | | |
| | | | Female | Males per 100 females | Total | Female | Total | Female | | | |
| 65 to 74 years | 75 to 84 years | 85 years and over | | | | | | | Under 18 years | 65 years and over | |
| | | | | | | | | | | | AMERICAN INDIAN RESERVATION AND OFF-RESERVATION TRUST LAND -- FEDERAL—Con. |
| 10 | 3 | 0 | 110 | 102.7 | 139 | 67 | 13 | 7 | 37.7 | 5.8 | Shakopee Mdewakanton Sioux Community and Off-Reservation Trust Land, MN |
| 6 | 2 | 0 | 74 | 100.0 | 92 | 45 | 8 | 5 | 37.8 | 5.4 | Shakopee Mdewakanton Sioux Community |
| 6 | 2 | 0 | 74 | 100.0 | 92 | 45 | 8 | 5 | 37.8 | 5.4 | Scott County (part) |
| 4 | 1 | 0 | 36 | 108.3 | 47 | 22 | 5 | 2 | 37.3 | 6.7 | Shakopee Mdewakanton Sioux |
| 4 | 1 | 0 | 36 | 108.3 | 47 | 22 | 5 | 2 | 37.3 | 6.7 | Off-Reservation Trust Land Scott County (part) |
| | | | | | | | | | | | Upper Sioux Community and Off-Reservation Trust Land, MN |
| 3 | 4 | 2 | 68 | 95.6 | 69 | 34 | 9 | 5 | 48.1 | 6.8 | Upper Sioux Community |
| 3 | 4 | 1 | 68 | 94.1 | 68 | 34 | 8 | 5 | 48.5 | 6.1 | Chippewa County (part) |
| 0 | 0 | 0 | 0 | (X) | 0 | 0 | 0 | 0 | (X) | (X) | Yellow Medicine County (part) |
| 3 | 4 | 1 | 68 | 94.1 | 68 | 34 | 8 | 5 | 48.5 | 6.1 | Upper Sioux Off-Reservation Trust Land |
| 0 | 0 | 1 | 0 | (X) | 1 | 0 | 1 | 0 | 0.0 | 100.0 | Yellow Medicine County (part) |
| 0 | 0 | 1 | 0 | (X) | 1 | 0 | 1 | 0 | 0.0 | 100.0 | |
| | | | | | | | | | | | White Earth Reservation and Off-Reservation Trust Land, MN |
| 218 | 76 | 21 | 2,153 | 97.4 | 2,606 | 1,346 | 315 | 178 | 38.7 | 7.4 | White Earth Reservation |
| 215 | 76 | 21 | 2,142 | 97.2 | 2,591 | 1,340 | 312 | 177 | 38.6 | 7.4 | Becker County (part) |
| 88 | 32 | 9 | 850 | 95.6 | 1,056 | 543 | 129 | 75 | 36.5 | 7.8 | Clearwater County (part) |
| 20 | 9 | 1 | 173 | 99.4 | 219 | 110 | 30 | 16 | 36.5 | 8.7 | Mahnomen County |
| 107 | 35 | 11 | 1,119 | 97.9 | 1,316 | 687 | 153 | 86 | 40.6 | 6.9 | White Earth Off-Reservation Trust Land |
| 3 | 0 | 0 | 11 | 145.5 | 15 | 6 | 3 | 1 | 44.4 | 11.1 | Clearwater County (part) |
| 3 | 0 | 0 | 11 | 145.5 | 15 | 6 | 3 | 1 | 44.4 | 11.1 | |

Table 18.

Race and Hispanic or Latino Origin: 2010

[For information on confidentiality protection, nonsampling error, and definitions, see Selected Appendixes at <www.census.gov/prod/cen2010/cph-1-a.pdf>]

| American Indian Area County | Total population | Race | | | | | | | Hispanic or Latino (of any race) |
|---|---------------------|----------|---------------------------------|---|-------|--|--------------------|-------------------------|--|
| | | One race | | | | | | Two or More Races | |
| | | White | Black or African American | American Indian and Alaska Native | Asian | Native Hawaiian and Other Pacific Islander | Some Other Race | | |
| AMERICAN INDIAN RESERVATION AND OFF-RESERVATION TRUST LAND -- FEDERAL | | | | | | | | | |
| All areas..... | 38,210 | 16,108 | 107 | 19,859 | 74 | 4 | 83 | 1,975 | 785 |
| Bois Forte Reservation, MN..... | 874 | 227 | 3 | 613 | 0 | 0 | 6 | 25 | 27 |
| Itasca County (part)..... | 175 | 174 | 0 | 1 | 0 | 0 | 0 | 0 | 0 |
| Koochiching County (part)..... | 101 | 11 | 0 | 88 | 0 | 0 | 0 | 2 | 0 |
| St. Louis County (part)..... | 598 | 42 | 3 | 524 | 0 | 0 | 6 | 23 | 27 |
| Fond du Lac Reservation and Off-Reservation Trust Land, MN--WI (part)..... | 4,240 | 2,315 | 19 | 1,655 | 9 | 2 | 8 | 232 | 101 |
| Fond du Lac Reservation..... | 4,240 | 2,315 | 19 | 1,655 | 9 | 2 | 8 | 232 | 101 |
| Carlton County (part)..... | 3,113 | 1,627 | 6 | 1,286 | 5 | 0 | 4 | 185 | 84 |
| St. Louis County (part)..... | 1,127 | 688 | 13 | 369 | 4 | 2 | 4 | 47 | 17 |
| Fond du Lac Off-Reservation Trust Land..... | 0 | 0 | 0 | 0 | 0 | 0 | 0 | 0 | 0 |
| St. Louis County (part)..... | 0 | 0 | 0 | 0 | 0 | 0 | 0 | 0 | 0 |
| Grand Portage Reservation and Off-Reservation Trust Land, MN..... | 565 | 152 | 6 | 382 | 12 | 0 | 1 | 12 | 5 |
| Grand Portage Reservation..... | 565 | 152 | 6 | 382 | 12 | 0 | 1 | 12 | 5 |
| Cook County (part)..... | 565 | 152 | 6 | 382 | 12 | 0 | 1 | 12 | 5 |
| Grand Portage Off-Reservation Trust Land.. | 0 | 0 | 0 | 0 | 0 | 0 | 0 | 0 | 0 |
| Cook County (part)..... | 0 | 0 | 0 | 0 | 0 | 0 | 0 | 0 | 0 |
| Ho-Chunk Nation Reservation and Off-Reservation Trust Land, WI--MN (part)..... | 0 | 0 | 0 | 0 | 0 | 0 | 0 | 0 | 0 |
| Ho-Chunk Nation Off-Reservation Trust Land..... | 0 | 0 | 0 | 0 | 0 | 0 | 0 | 0 | 0 |
| Houston County (part)..... | 0 | 0 | 0 | 0 | 0 | 0 | 0 | 0 | 0 |
| Leech Lake Reservation and Off-Reservation Trust Land, MN..... | 10,660 | 5,437 | 23 | 4,682 | 16 | 1 | 26 | 475 | 210 |
| Leech Lake Reservation..... | 10,660 | 5,437 | 23 | 4,682 | 16 | 1 | 26 | 475 | 210 |
| Beltrami County (part)..... | 1,805 | 906 | 2 | 818 | 0 | 0 | 4 | 75 | 47 |
| Cass County (part)..... | 5,941 | 2,686 | 10 | 2,928 | 14 | 0 | 15 | 288 | 136 |
| Hubbard County (part)..... | 273 | 178 | 6 | 74 | 0 | 0 | 2 | 13 | 2 |
| Itasca County (part)..... | 2,641 | 1,667 | 5 | 862 | 2 | 1 | 5 | 99 | 25 |
| Leech Lake Off-Reservation Trust Land..... | 0 | 0 | 0 | 0 | 0 | 0 | 0 | 0 | 0 |
| Cass County (part)..... | 0 | 0 | 0 | 0 | 0 | 0 | 0 | 0 | 0 |
| Lower Sioux Indian Community, MN..... | 419 | 30 | 1 | 379 | 4 | 0 | 0 | 5 | 28 |
| Redwood County (part)..... | 419 | 30 | 1 | 379 | 4 | 0 | 0 | 5 | 28 |
| Mille Lacs Reservation and Off-Reservation Trust Land, MN..... | 4,907 | 3,102 | 30 | 1,598 | 16 | 0 | 15 | 146 | 91 |
| Mille Lacs Reservation..... | 4,764 | 3,088 | 30 | 1,471 | 16 | 0 | 15 | 144 | 87 |
| Aitkin County (part)..... | 129 | 23 | 0 | 97 | 1 | 0 | 0 | 8 | 1 |
| Crow Wing County (part)..... | 0 | 0 | 0 | 0 | 0 | 0 | 0 | 0 | 0 |
| Mille Lacs County (part)..... | 4,625 | 3,062 | 30 | 1,367 | 15 | 0 | 15 | 136 | 86 |
| Pine County (part)..... | 10 | 3 | 0 | 7 | 0 | 0 | 0 | 0 | 0 |
| Mille Lacs Off-Reservation Trust Land..... | 143 | 14 | 0 | 127 | 0 | 0 | 0 | 2 | 4 |
| Aitkin County (part)..... | 13 | 2 | 0 | 10 | 0 | 0 | 0 | 1 | 3 |
| Pine County (part)..... | 130 | 12 | 0 | 117 | 0 | 0 | 0 | 1 | 1 |
| Minnesota Chippewa Trust Land, MN..... | 64 | 9 | 0 | 53 | 2 | 0 | 0 | 0 | 0 |
| Becker County (part)..... | 3 | 1 | 0 | 2 | 0 | 0 | 0 | 0 | 0 |
| Cass County (part)..... | 0 | 0 | 0 | 0 | 0 | 0 | 0 | 0 | 0 |
| Otter Tail County (part)..... | 0 | 0 | 0 | 0 | 0 | 0 | 0 | 0 | 0 |
| St. Louis County (part)..... | 61 | 8 | 0 | 51 | 2 | 0 | 0 | 0 | 0 |
| Prairie Island Indian Community and Off-Reservation Trust Land, MN..... | 217 | 33 | 0 | 155 | 1 | 0 | 4 | 24 | 14 |
| Prairie Island Indian Community..... | 171 | 22 | 0 | 124 | 1 | 0 | 1 | 23 | 11 |
| Goodhue County (part)..... | 171 | 22 | 0 | 124 | 1 | 0 | 1 | 23 | 11 |
| Prairie Island Off-Reservation Trust Land.... | 46 | 11 | 0 | 31 | 0 | 0 | 3 | 1 | 3 |
| Dakota County (part)..... | 0 | 0 | 0 | 0 | 0 | 0 | 0 | 0 | 0 |
| Goodhue County (part)..... | 46 | 11 | 0 | 31 | 0 | 0 | 3 | 1 | 3 |
| Red Lake Reservation, MN..... | 5,896 | 70 | 9 | 5,736 | 3 | 0 | 7 | 71 | 82 |
| Beltrami County (part)..... | 5,803 | 61 | 9 | 5,658 | 3 | 0 | 7 | 65 | 78 |
| Clearwater County (part)..... | 87 | 3 | 0 | 78 | 0 | 0 | 0 | 6 | 4 |
| Koochiching County (part)..... | 2 | 2 | 0 | 0 | 0 | 0 | 0 | 0 | 0 |
| Lake of the Woods County (part)..... | 4 | 4 | 0 | 0 | 0 | 0 | 0 | 0 | 0 |
| Marshall County (part)..... | 0 | 0 | 0 | 0 | 0 | 0 | 0 | 0 | 0 |
| Pennington County (part)..... | 0 | 0 | 0 | 0 | 0 | 0 | 0 | 0 | 0 |
| Polk County (part)..... | 0 | 0 | 0 | 0 | 0 | 0 | 0 | 0 | 0 |
| Red Lake County (part)..... | 0 | 0 | 0 | 0 | 0 | 0 | 0 | 0 | 0 |
| Roseau County (part)..... | 0 | 0 | 0 | 0 | 0 | 0 | 0 | 0 | 0 |

Table 18.

Race and Hispanic or Latino Origin: 2010—Con.

[For information on confidentiality protection, nonsampling error, and definitions, see Selected Appendixes at <www.census.gov/prod/cen2010/cph-1-a.pdf>]

| Not Hispanic or Latino | | | | | | | | | American Indian Area County |
|------------------------|----------|---------------------------------|--|-------|--|--------------------|-------------------------|--|--------------------------------|
| Total | One race | | | | | | Two or More Races | | |
| | White | Black or African American | American Indian and Alaska Native | Asian | Native Hawaiian and Other Pacific Islander | Some Other Race | | | |
| 37,425 | 15,991 | 104 | 19,417 | 70 | 4 | 4 | 1,835 | AMERICAN INDIAN RESERVATION AND OFF-RESERVATION TRUST LAND -- FEDERAL All areas | |
| 847 | 227 | 3 | 594 | 0 | 0 | 0 | 23 | Bois Forte Reservation, MN | |
| 175 | 174 | 0 | 1 | 0 | 0 | 0 | 0 | Itasca County (part) | |
| 101 | 11 | 0 | 88 | 0 | 0 | 0 | 2 | Koochiching County (part) | |
| 571 | 42 | 3 | 505 | 0 | 0 | 0 | 21 | St. Louis County (part) | |
| | | | | | | | | Fond du Lac Reservation and Off-Reservation Trust Land, MN--WI (part) | |
| 4,139 | 2,296 | 19 | 1,603 | 8 | 2 | 0 | 211 | Fond du Lac Reservation | |
| 4,139 | 2,296 | 19 | 1,603 | 8 | 2 | 0 | 211 | Carlton County (part) | |
| 3,029 | 1,610 | 6 | 1,244 | 5 | 0 | 0 | 164 | St. Louis County (part) | |
| 1,110 | 686 | 13 | 359 | 3 | 2 | 0 | 47 | Fond du Lac Off-Reservation Trust Land | |
| 0 | 0 | 0 | 0 | 0 | 0 | 0 | 0 | St. Louis County (part) | |
| 0 | 0 | 0 | 0 | 0 | 0 | 0 | 0 | | |
| | | | | | | | | Grand Portage Reservation and Off-Reservation Trust Land, MN | |
| 560 | 152 | 6 | 380 | 12 | 0 | 1 | 9 | Grand Portage Reservation | |
| 560 | 152 | 6 | 380 | 12 | 0 | 1 | 9 | Cook County (part) | |
| 560 | 152 | 6 | 380 | 12 | 0 | 1 | 9 | Grand Portage Off-Reservation Trust Land | |
| 0 | 0 | 0 | 0 | 0 | 0 | 0 | 0 | Cook County (part) | |
| 0 | 0 | 0 | 0 | 0 | 0 | 0 | 0 | | |
| | | | | | | | | Ho-Chunk Nation Reservation and Off-Reservation Trust Land, WI--MN (part) | |
| 0 | 0 | 0 | 0 | 0 | 0 | 0 | 0 | Ho-Chunk Nation Off-Reservation Trust Land | |
| 0 | 0 | 0 | 0 | 0 | 0 | 0 | 0 | Houston County (part) | |
| | | | | | | | | Leech Lake Reservation and Off-Reservation Trust Land, MN | |
| 10,450 | 5,396 | 20 | 4,581 | 16 | 1 | 2 | 434 | Leech Lake Reservation | |
| 10,450 | 5,396 | 20 | 4,581 | 16 | 1 | 2 | 434 | Beltrami County (part) | |
| 1,758 | 895 | 2 | 799 | 0 | 0 | 2 | 60 | Cass County (part) | |
| 5,805 | 2,664 | 10 | 2,850 | 14 | 0 | 0 | 267 | Hubbard County (part) | |
| 271 | 178 | 6 | 74 | 0 | 0 | 0 | 13 | Itasca County (part) | |
| 2,616 | 1,659 | 2 | 858 | 2 | 1 | 0 | 94 | Leech Lake Off-Reservation Trust Land | |
| 0 | 0 | 0 | 0 | 0 | 0 | 0 | 0 | Cass County (part) | |
| 0 | 0 | 0 | 0 | 0 | 0 | 0 | 0 | | |
| | | | | | | | | Lower Sioux Indian Community, MN | |
| 391 | 30 | 1 | 354 | 4 | 0 | 0 | 2 | Redwood County (part) | |
| 391 | 30 | 1 | 354 | 4 | 0 | 0 | 2 | | |
| | | | | | | | | Mille Lacs Reservation and Off-Reservation Trust Land, MN | |
| 4,816 | 3,072 | 30 | 1,569 | 16 | 0 | 0 | 129 | Mille Lacs Reservation | |
| 4,677 | 3,060 | 30 | 1,444 | 16 | 0 | 0 | 127 | Aitkin County (part) | |
| 128 | 23 | 0 | 96 | 1 | 0 | 0 | 8 | Crow Wing County (part) | |
| 0 | 0 | 0 | 0 | 0 | 0 | 0 | 0 | Mille Lacs County (part) | |
| 4,539 | 3,034 | 30 | 1,341 | 15 | 0 | 0 | 119 | Pine County (part) | |
| 10 | 3 | 0 | 7 | 0 | 0 | 0 | 0 | Mille Lacs Off-Reservation Trust Land | |
| 139 | 12 | 0 | 125 | 0 | 0 | 0 | 2 | Aitkin County (part) | |
| 10 | 0 | 0 | 9 | 0 | 0 | 0 | 1 | Pine County (part) | |
| 129 | 12 | 0 | 116 | 0 | 0 | 0 | 1 | | |
| | | | | | | | | Minnesota Chippewa Trust Land, MN | |
| 64 | 9 | 0 | 53 | 2 | 0 | 0 | 0 | Becker County (part) | |
| 3 | 1 | 0 | 2 | 0 | 0 | 0 | 0 | Cass County (part) | |
| 0 | 0 | 0 | 0 | 0 | 0 | 0 | 0 | Otter Tail County (part) | |
| 0 | 0 | 0 | 0 | 0 | 0 | 0 | 0 | St. Louis County (part) | |
| 61 | 8 | 0 | 51 | 2 | 0 | 0 | 0 | | |
| | | | | | | | | Prairie Island Indian Community and Off-Reservation Trust Land, MN | |
| 203 | 33 | 0 | 149 | 1 | 0 | 0 | 20 | Prairie Island Indian Community | |
| 160 | 22 | 0 | 118 | 1 | 0 | 0 | 19 | Goodhue County (part) | |
| 160 | 22 | 0 | 118 | 1 | 0 | 0 | 19 | Prairie Island Off-Reservation Trust Land | |
| 43 | 11 | 0 | 31 | 0 | 0 | 0 | 1 | Dakota County (part) | |
| 0 | 0 | 0 | 0 | 0 | 0 | 0 | 0 | Goodhue County (part) | |
| 43 | 11 | 0 | 31 | 0 | 0 | 0 | 1 | | |
| | | | | | | | | Red Lake Reservation, MN | |
| 5,814 | 69 | 9 | 5,669 | 1 | 0 | 0 | 66 | Beltrami County (part) | |
| 5,725 | 60 | 9 | 5,595 | 1 | 0 | 0 | 60 | Clearwater County (part) | |
| 83 | 3 | 0 | 74 | 0 | 0 | 0 | 6 | Koochiching County (part) | |
| 2 | 2 | 0 | 0 | 0 | 0 | 0 | 0 | Lake of the Woods County (part) | |
| 4 | 4 | 0 | 0 | 0 | 0 | 0 | 0 | Marshall County (part) | |
| 0 | 0 | 0 | 0 | 0 | 0 | 0 | 0 | Pennington County (part) | |
| 0 | 0 | 0 | 0 | 0 | 0 | 0 | 0 | Polk County (part) | |
| 0 | 0 | 0 | 0 | 0 | 0 | 0 | 0 | Red Lake County (part) | |
| 0 | 0 | 0 | 0 | 0 | 0 | 0 | 0 | Roseau County (part) | |

Table 18.

Race and Hispanic or Latino Origin: 2010—Con.

[For information on confidentiality protection, nonsampling error, and definitions, see Selected Appendixes at <www.census.gov/prod/cen2010/cph-1-a.pdf>]

| American Indian Area County | Total population | Race | | | | | | | Hispanic or Latino (of any race) |
|---|---------------------|----------|---------------------------------|---|-------|--|--------------------|-------------------------|--|
| | | One race | | | | | | Two or More Races | |
| | | White | Black or African American | American Indian and Alaska Native | Asian | Native Hawaiian and Other Pacific Islander | Some Other Race | | |
| AMERICAN INDIAN RESERVATION AND OFF-RESERVATION TRUST LAND -- FEDERAL--Con. | | | | | | | | | |
| Shakopee Mdewakanton Sioux Community and Off-Reservation Trust Land, MN..... | 658 | 236 | 1 | 223 | 5 | 0 | 2 | 191 | 31 |
| Shakopee Mdewakanton Sioux Community. Scott County (part)..... | 314 | 62 | 0 | 148 | 4 | 0 | 0 | 100 | 14 |
| Shakopee Mdewakanton Sioux Off-Reservation Trust Land..... | 314 | 62 | 0 | 148 | 4 | 0 | 0 | 100 | 14 |
| Shakopee Mdewakanton Sioux Off-Reservation Trust Land..... | 344 | 174 | 1 | 75 | 1 | 0 | 2 | 91 | 17 |
| Scott County (part)..... | 344 | 174 | 1 | 75 | 1 | 0 | 2 | 91 | 17 |
| Upper Sioux Community and Off-Reservation Trust Land, MN..... | 148 | 15 | 0 | 133 | 0 | 0 | 0 | 0 | 1 |
| Upper Sioux Community..... | 147 | 15 | 0 | 132 | 0 | 0 | 0 | 0 | 0 |
| Chippewa County (part)..... | 0 | 0 | 0 | 0 | 0 | 0 | 0 | 0 | 0 |
| Yellow Medicine County (part)..... | 147 | 15 | 0 | 132 | 0 | 0 | 0 | 0 | 0 |
| Upper Sioux Off-Reservation Trust Land..... | 1 | 0 | 0 | 1 | 0 | 0 | 0 | 0 | 1 |
| Yellow Medicine County (part)..... | 1 | 0 | 0 | 1 | 0 | 0 | 0 | 0 | 1 |
| White Earth Reservation and Off-Reservation Trust Land, MN..... | 9,562 | 4,482 | 15 | 4,250 | 6 | 1 | 14 | 794 | 195 |
| White Earth Reservation..... | 9,533 | 4,480 | 15 | 4,223 | 6 | 1 | 14 | 794 | 194 |
| Becker County (part)..... | 3,480 | 1,508 | 4 | 1,663 | 3 | 0 | 10 | 292 | 78 |
| Clearwater County (part)..... | 640 | 259 | 0 | 345 | 0 | 0 | 1 | 35 | 17 |
| Mahnomen County..... | 5,413 | 2,713 | 11 | 2,215 | 3 | 1 | 3 | 467 | 99 |
| White Earth Off-Reservation Trust Land..... | 29 | 2 | 0 | 27 | 0 | 0 | 0 | 0 | 1 |
| Clearwater County (part)..... | 29 | 2 | 0 | 27 | 0 | 0 | 0 | 0 | 1 |

Table 18.

Race and Hispanic or Latino Origin: 2010—Con.

[For information on confidentiality protection, nonsampling error, and definitions, see Selected Appendixes at <www.census.gov/prod/cen2010/cph-1-a.pdf>]

| Not Hispanic or Latino | | | | | | | | American Indian Area County |
|------------------------|----------|---------------------------------|--|-------|--|--------------------|-------------------------|--|
| Total | One race | | | | | | Two or More Races | |
| | White | Black or African American | American Indian and Alaska Native | Asian | Native Hawaiian and Other Pacific Islander | Some Other Race | | |
| | | | | | | | | AMERICAN INDIAN RESERVATION AND OFF-RESERVATION TRUST LAND -- FEDERAL--Con. |
| 627 | 232 | 1 | 216 | 5 | 0 | 0 | 173 | Shakopee Mdewakanton Sioux Community and Off-Reservation Trust Land, MN |
| 300 | 60 | 0 | 143 | 4 | 0 | 0 | 93 | Shakopee Mdewakanton Sioux Community |
| 300 | 60 | 0 | 143 | 4 | 0 | 0 | 93 | Scott County (part) |
| | | | | | | | | Shakopee Mdewakanton Sioux |
| 327 | 172 | 1 | 73 | 1 | 0 | 0 | 80 | Off-Reservation Trust Land |
| 327 | 172 | 1 | 73 | 1 | 0 | 0 | 80 | Scott County (part) |
| | | | | | | | | Upper Sioux Community and Off-Reservation |
| 147 | 15 | 0 | 132 | 0 | 0 | 0 | 0 | Trust Land, MN |
| 147 | 15 | 0 | 132 | 0 | 0 | 0 | 0 | Upper Sioux Community |
| 0 | 0 | 0 | 0 | 0 | 0 | 0 | 0 | Chippewa County (part) |
| 147 | 15 | 0 | 132 | 0 | 0 | 0 | 0 | Yellow Medicine County (part) |
| 0 | 0 | 0 | 0 | 0 | 0 | 0 | 0 | Upper Sioux Off-Reservation Trust Land |
| 0 | 0 | 0 | 0 | 0 | 0 | 0 | 0 | Yellow Medicine County (part) |
| | | | | | | | | White Earth Reservation and Off-Reservation |
| 9,367 | 4,460 | 15 | 4,117 | 5 | 1 | 1 | 768 | Trust Land, MN |
| 9,339 | 4,458 | 15 | 4,091 | 5 | 1 | 1 | 768 | White Earth Reservation |
| 3,402 | 1,502 | 4 | 1,609 | 2 | 0 | 1 | 284 | Becker County (part) |
| 623 | 258 | 0 | 334 | 0 | 0 | 0 | 31 | Clearwater County (part) |
| 5,314 | 2,698 | 11 | 2,148 | 3 | 1 | 0 | 453 | Mahnomen County |
| 28 | 2 | 0 | 26 | 0 | 0 | 0 | 0 | White Earth Off-Reservation Trust Land |
| 28 | 2 | 0 | 26 | 0 | 0 | 0 | 0 | Clearwater County (part) |

Table 19.

Population for Selected Categories of Race for American Indian and Alaska Native Areas: 2010

[For information on confidentiality protection, nonsampling error, and definitions, see Selected Appendixes at <www.census.gov/prod/cen2010/cph-1-a.pdf>]

| American Indian Area County | American Indian and Alaska Native; White ¹ | American Indian and Alaska Native; Black or African American ¹ | American Indian and Alaska Native; Some Other Race ¹ | Race alone or in combination with one or more other races | | | | | |
|--|--|--|---|---|---------------------------------|---|-------|--|--------------------|
| | | | | White | Black or African American | American Indian and Alaska Native | Asian | Native Hawaiian and Other Pacific Islander | Some Other Race |
| AMERICAN INDIAN RESERVATION AND OFF-RESERVATION TRUST LAND -- FEDERAL | | | | | | | | | |
| All areas..... | 1,651 | 96 | 52 | 17,900 | 278 | 21,734 | 147 | 15 | 160 |
| Bois Forte Reservation, MN..... | 18 | 2 | 2 | 248 | 8 | 635 | 0 | 0 | 8 |
| Itasca County (part)..... | 0 | 0 | 0 | 174 | 0 | 1 | 0 | 0 | 0 |
| Koochiching County (part)..... | 2 | 0 | 0 | 13 | 0 | 90 | 0 | 0 | 0 |
| St. Louis County (part)..... | 16 | 2 | 2 | 61 | 8 | 544 | 0 | 0 | 8 |
| Fond du Lac Reservation and Off-Reservation Trust Land, MN--WI (part)..... | 180 | 18 | 2 | 2,520 | 48 | 1,866 | 19 | 3 | 20 |
| Fond du Lac Reservation..... | 180 | 18 | 2 | 2,520 | 48 | 1,866 | 19 | 3 | 20 |
| Carlton County (part)..... | 139 | 17 | 2 | 1,787 | 31 | 1,454 | 13 | 1 | 16 |
| St. Louis County (part)..... | 41 | 1 | 0 | 733 | 17 | 412 | 6 | 2 | 4 |
| Fond du Lac Off-Reservation Trust Land..... | 0 | 0 | 0 | 0 | 0 | 0 | 0 | 0 | 0 |
| St. Louis County (part)..... | 0 | 0 | 0 | 0 | 0 | 0 | 0 | 0 | 0 |
| Grand Portage Reservation and Off-Reservation Trust Land, MN..... | 11 | 0 | 1 | 163 | 6 | 394 | 12 | 0 | 2 |
| Grand Portage Reservation..... | 11 | 0 | 1 | 163 | 6 | 394 | 12 | 0 | 2 |
| Cook County (part)..... | 11 | 0 | 1 | 163 | 6 | 394 | 12 | 0 | 2 |
| Grand Portage Off-Reservation Trust Land.. | 0 | 0 | 0 | 0 | 0 | 0 | 0 | 0 | 0 |
| Cook County (part)..... | 0 | 0 | 0 | 0 | 0 | 0 | 0 | 0 | 0 |
| Ho-Chunk Nation Reservation and Off-Reservation Trust Land, WI--MN (part)..... | 0 | 0 | 0 | 0 | 0 | 0 | 0 | 0 | 0 |
| Ho-Chunk Nation Off-Reservation Trust Land..... | 0 | 0 | 0 | 0 | 0 | 0 | 0 | 0 | 0 |
| Houston County (part)..... | 0 | 0 | 0 | 0 | 0 | 0 | 0 | 0 | 0 |
| Leech Lake Reservation and Off-Reservation Trust Land, MN..... | 365 | 35 | 23 | 5,845 | 78 | 5,124 | 42 | 4 | 55 |
| Leech Lake Reservation..... | 365 | 35 | 23 | 5,845 | 78 | 5,124 | 42 | 4 | 55 |
| Beltrami County (part)..... | 53 | 4 | 9 | 965 | 11 | 888 | 4 | 0 | 13 |
| Cass County (part)..... | 220 | 26 | 11 | 2,932 | 45 | 3,198 | 31 | 2 | 31 |
| Hubbard County (part)..... | 10 | 1 | 0 | 190 | 9 | 85 | 0 | 0 | 2 |
| Itasca County (part)..... | 82 | 4 | 3 | 1,758 | 13 | 953 | 7 | 2 | 9 |
| Leech Lake Off-Reservation Trust Land..... | 0 | 0 | 0 | 0 | 0 | 0 | 0 | 0 | 0 |
| Cass County (part)..... | 0 | 0 | 0 | 0 | 0 | 0 | 0 | 0 | 0 |
| Lower Sioux Indian Community, MN..... | 0 | 1 | 2 | 30 | 2 | 384 | 5 | 1 | 2 |
| Redwood County (part)..... | 0 | 1 | 2 | 30 | 2 | 384 | 5 | 1 | 2 |
| Mille Lacs Reservation and Off-Reservation Trust Land, MN..... | 105 | 13 | 3 | 3,228 | 52 | 1,726 | 27 | 1 | 22 |
| Mille Lacs Reservation..... | 103 | 13 | 3 | 3,212 | 52 | 1,597 | 27 | 1 | 22 |
| Aitkin County (part)..... | 2 | 6 | 0 | 25 | 6 | 105 | 1 | 0 | 0 |
| Crow Wing County (part)..... | 0 | 0 | 0 | 0 | 0 | 0 | 0 | 0 | 0 |
| Mille Lacs County (part)..... | 101 | 7 | 3 | 3,184 | 46 | 1,485 | 26 | 1 | 22 |
| Pine County (part)..... | 0 | 0 | 0 | 3 | 0 | 7 | 0 | 0 | 0 |
| Mille Lacs Off-Reservation Trust Land..... | 2 | 0 | 0 | 16 | 0 | 129 | 0 | 0 | 0 |
| Aitkin County (part)..... | 1 | 0 | 0 | 3 | 0 | 11 | 0 | 0 | 0 |
| Pine County (part)..... | 1 | 0 | 0 | 13 | 0 | 118 | 0 | 0 | 0 |
| Minnesota Chippewa Trust Land, MN..... | 0 | 0 | 0 | 9 | 0 | 53 | 2 | 0 | 0 |
| Becker County (part)..... | 0 | 0 | 0 | 1 | 0 | 2 | 0 | 0 | 0 |
| Cass County (part)..... | 0 | 0 | 0 | 0 | 0 | 0 | 0 | 0 | 0 |
| Otter Tail County (part)..... | 0 | 0 | 0 | 0 | 0 | 0 | 0 | 0 | 0 |
| St. Louis County (part)..... | 0 | 0 | 0 | 8 | 0 | 51 | 2 | 0 | 0 |
| Prairie Island Indian Community and Off-Reservation Trust Land, MN..... | 15 | 3 | 0 | 54 | 8 | 178 | 2 | 1 | 4 |
| Prairie Island Indian Community..... | 14 | 3 | 0 | 42 | 8 | 146 | 2 | 1 | 1 |
| Goodhue County (part)..... | 14 | 3 | 0 | 42 | 8 | 146 | 2 | 1 | 1 |
| Prairie Island Off-Reservation Trust Land..... | 1 | 0 | 0 | 12 | 0 | 32 | 0 | 0 | 3 |
| Dakota County (part)..... | 0 | 0 | 0 | 0 | 0 | 0 | 0 | 0 | 0 |
| Goodhue County (part)..... | 1 | 0 | 0 | 12 | 0 | 32 | 0 | 0 | 3 |
| Red Lake Reservation, MN..... | 51 | 6 | 8 | 122 | 17 | 5,805 | 7 | 1 | 15 |
| Beltrami County (part)..... | 45 | 6 | 8 | 107 | 17 | 5,721 | 7 | 1 | 15 |
| Clearwater County (part)..... | 6 | 0 | 0 | 9 | 0 | 84 | 0 | 0 | 0 |
| Koochiching County (part)..... | 0 | 0 | 0 | 2 | 0 | 0 | 0 | 0 | 0 |
| Lake of the Woods County (part)..... | 0 | 0 | 0 | 4 | 0 | 0 | 0 | 0 | 0 |
| Marshall County (part)..... | 0 | 0 | 0 | 0 | 0 | 0 | 0 | 0 | 0 |
| Pennington County (part)..... | 0 | 0 | 0 | 0 | 0 | 0 | 0 | 0 | 0 |
| Polk County (part)..... | 0 | 0 | 0 | 0 | 0 | 0 | 0 | 0 | 0 |
| Red Lake County (part)..... | 0 | 0 | 0 | 0 | 0 | 0 | 0 | 0 | 0 |
| Roseau County (part)..... | 0 | 0 | 0 | 0 | 0 | 0 | 0 | 0 | 0 |

Table 19.

Population for Selected Categories of Race for American Indian and Alaska Native Areas: 2010—Con.

[For information on confidentiality protection, nonsampling error, and definitions, see Selected Appendixes at <www.census.gov/prod/cen2010/cph-1-a.pdf>]

| American Indian Area County | American Indian and Alaska Native; White ¹ | American Indian and Alaska Native; Black or African American ¹ | American Indian and Alaska Native; Some Other Race ¹ | Race alone or in combination with one or more other races | | | | | |
|---|--|--|---|---|---------------------------------|---|-------|--|--------------------|
| | | | | White | Black or African American | American Indian and Alaska Native | Asian | Native Hawaiian and Other Pacific Islander | Some Other Race |
| AMERICAN INDIAN RESERVATION AND OFF-RESERVATION TRUST LAND -- FEDERAL--Con. | | | | | | | | | |
| Shakopee Mdewakanton Sioux Community and Off-Reservation Trust Land, MN..... | 166 | 0 | 8 | 415 | 3 | 406 | 17 | 1 | 13 |
| Shakopee Mdewakanton Sioux Community.. Scott County (part)..... | 93 | 0 | 3 | 159 | 0 | 246 | 7 | 0 | 4 |
| Shakopee Mdewakanton Sioux Off-Reservation Trust Land..... | 93 | 0 | 3 | 159 | 0 | 246 | 7 | 0 | 4 |
| Shakopee Mdewakanton Sioux Off-Reservation Trust Land..... | 73 | 0 | 5 | 256 | 3 | 160 | 10 | 1 | 9 |
| Scott County (part)..... | 73 | 0 | 5 | 256 | 3 | 160 | 10 | 1 | 9 |
| Upper Sioux Community and Off-Reservation Trust Land, MN..... | 0 | 0 | 0 | 15 | 0 | 133 | 0 | 0 | 0 |
| Upper Sioux Community..... | 0 | 0 | 0 | 15 | 0 | 132 | 0 | 0 | 0 |
| Chippewa County (part)..... | 0 | 0 | 0 | 0 | 0 | 0 | 0 | 0 | 0 |
| Yellow Medicine County (part)..... | 0 | 0 | 0 | 15 | 0 | 132 | 0 | 0 | 0 |
| Upper Sioux Off-Reservation Trust Land..... | 0 | 0 | 0 | 0 | 0 | 1 | 0 | 0 | 0 |
| Yellow Medicine County (part)..... | 0 | 0 | 0 | 0 | 0 | 1 | 0 | 0 | 0 |
| White Earth Reservation and Off-Reservation Trust Land, MN..... | 740 | 18 | 3 | 5,251 | 56 | 5,030 | 14 | 3 | 19 |
| White Earth Reservation..... | 740 | 18 | 3 | 5,249 | 56 | 5,003 | 14 | 3 | 19 |
| Becker County (part)..... | 276 | 2 | 2 | 1,796 | 11 | 1,947 | 10 | 0 | 12 |
| Clearwater County (part)..... | 26 | 0 | 0 | 293 | 7 | 379 | 0 | 2 | 1 |
| Mahnomen County..... | 438 | 16 | 1 | 3,160 | 38 | 2,677 | 4 | 1 | 6 |
| White Earth Off-Reservation Trust Land..... | 0 | 0 | 0 | 2 | 0 | 27 | 0 | 0 | 0 |
| Clearwater County (part)..... | 0 | 0 | 0 | 2 | 0 | 27 | 0 | 0 | 0 |

¹ The three largest Census 2000 combinations that included American Indian and Alaska Natives in American Indian and Alaska Native Areas

Table 20.

Households and Families With American Indian and Alaska Native Householder (One Race): 2010

[For information on confidentiality protection, nonsampling error, and definitions, see Selected Appendixes at <www.census.gov/prod/cen2010/cph-1-a.pdf>]

| American Indian Area County | Households with American Indian and Alaska Native householder (one race) | Family households | | | | | | Nonfamily households | | | Average size | |
|---|---|-------------------|--|---------------------|--|---|--|----------------------|--------------------------|----------------------|-----------------|----------|
| | | Total | | Husband-wife family | | Female householder, no husband present | | Total | Householder living alone | | House- holds | Families |
| | | Number | Percent with own children under 18 years | Number | Percent with own children under 18 years | Number | Percent with own children under 18 years | | Total | 65 years and over | | |
| | | | | | | | | | | | | |
| AMERICAN INDIAN RESERVATION AND OFF-RESERVATION TRUST LAND -- FEDERAL | | | | | | | | | | | | |
| All areas..... | 6,278 | 4,413 | 52.4 | 1,385 | 42.9 | 2,116 | 56.8 | 1,865 | 1,517 | 472 | 3.21 | 3.72 |
| Bois Forte Reservation, MN..... | 200 | 149 | 44.3 | 48 | 47.9 | 71 | 36.6 | 51 | 45 | 16 | 3.19 | 3.64 |
| Itasca County (part)..... | 0 | 0 | (X) | 0 | (X) | 0 | (X) | 0 | 0 | 0 | 0.00 | 0.00 |
| Koochiching County (part)..... | 31 | 22 | 45.5 | 3 | 100.0 | 12 | 33.3 | 9 | 6 | 3 | 2.61 | 2.95 |
| St. Louis County (part)..... | 169 | 127 | 44.1 | 45 | 44.4 | 59 | 37.3 | 42 | 39 | 13 | 3.29 | 3.76 |
| Fond du Lac Reservation and Off-Reservation Trust Land, MN--WI (part)..... | 591 | 419 | 53.2 | 163 | 38.7 | 161 | 58.4 | 172 | 136 | 37 | 3.07 | 3.44 |
| Fond du Lac Reservation..... | 591 | 419 | 53.2 | 163 | 38.7 | 161 | 58.4 | 172 | 136 | 37 | 3.07 | 3.44 |
| Carlton County (part)..... | 468 | 327 | 52.9 | 130 | 37.7 | 121 | 60.3 | 141 | 112 | 36 | 3.04 | 3.41 |
| St. Louis County (part)..... | 123 | 92 | 54.3 | 33 | 42.4 | 40 | 52.5 | 31 | 24 | 1 | 3.18 | 3.55 |
| Fond du Lac Off-Reservation Trust Land..... | 0 | 0 | (X) | 0 | (X) | 0 | (X) | 0 | 0 | 0 | 0.00 | 0.00 |
| St. Louis County (part)..... | 0 | 0 | (X) | 0 | (X) | 0 | (X) | 0 | 0 | 0 | 0.00 | 0.00 |
| Grand Portage Reservation and Off-Reservation Trust Land, MN..... | 183 | 97 | 48.5 | 48 | 29.2 | 25 | 60.0 | 86 | 70 | 19 | 2.17 | 2.79 |
| Grand Portage Reservation..... | 183 | 97 | 48.5 | 48 | 29.2 | 25 | 60.0 | 86 | 70 | 19 | 2.17 | 2.79 |
| Cook County (part)..... | 183 | 97 | 48.5 | 48 | 29.2 | 25 | 60.0 | 86 | 70 | 19 | 2.17 | 2.79 |
| Grand Portage Off-Reservation Trust Land.. | 0 | 0 | (X) | 0 | (X) | 0 | (X) | 0 | 0 | 0 | 0.00 | 0.00 |
| Cook County (part)..... | 0 | 0 | (X) | 0 | (X) | 0 | (X) | 0 | 0 | 0 | 0.00 | 0.00 |
| Ho-Chunk Nation Reservation and Off-Reservation Trust Land, WI--MN (part)..... | 0 | 0 | (X) | 0 | (X) | 0 | (X) | 0 | 0 | 0 | 0.00 | 0.00 |
| Ho-Chunk Nation Off-Reservation Trust Land..... | 0 | 0 | (X) | 0 | (X) | 0 | (X) | 0 | 0 | 0 | 0.00 | 0.00 |
| Houston County (part)..... | 0 | 0 | (X) | 0 | (X) | 0 | (X) | 0 | 0 | 0 | 0.00 | 0.00 |
| Leech Lake Reservation and Off-Reservation Trust Land, MN..... | 1,388 | 995 | 48.7 | 301 | 37.9 | 491 | 56.6 | 393 | 296 | 90 | 3.39 | 3.87 |
| Leech Lake Reservation..... | 1,388 | 995 | 48.7 | 301 | 37.9 | 491 | 56.6 | 393 | 296 | 90 | 3.39 | 3.87 |
| Beltrami County (part)..... | 214 | 170 | 51.2 | 55 | 36.4 | 77 | 59.7 | 44 | 34 | 5 | 3.79 | 4.09 |
| Cass County (part)..... | 911 | 632 | 49.2 | 178 | 38.2 | 322 | 56.5 | 279 | 211 | 70 | 3.25 | 3.76 |
| Hubbard County (part)..... | 19 | 13 | 46.2 | 5 | 40.0 | 8 | 50.0 | 6 | 4 | 2 | 3.42 | 4.00 |
| Itasca County (part)..... | 244 | 180 | 45.0 | 63 | 38.1 | 84 | 54.8 | 64 | 47 | 13 | 3.57 | 4.03 |
| Leech Lake Off-Reservation Trust Land..... | 0 | 0 | (X) | 0 | (X) | 0 | (X) | 0 | 0 | 0 | 0.00 | 0.00 |
| Cass County (part)..... | 0 | 0 | (X) | 0 | (X) | 0 | (X) | 0 | 0 | 0 | 0.00 | 0.00 |
| Lower Sioux Indian Community, MN..... | 127 | 90 | 55.6 | 41 | 53.7 | 29 | 62.1 | 37 | 34 | 11 | 3.12 | 3.79 |
| Redwood County (part)..... | 127 | 90 | 55.6 | 41 | 53.7 | 29 | 62.1 | 37 | 34 | 11 | 3.12 | 3.79 |
| Mille Lacs Reservation and Off-Reservation Trust Land, MN..... | 491 | 356 | 54.5 | 85 | 56.5 | 203 | 52.2 | 135 | 111 | 41 | 3.31 | 3.83 |
| Mille Lacs Reservation..... | 454 | 326 | 54.3 | 75 | 58.7 | 186 | 51.6 | 128 | 107 | 40 | 3.29 | 3.83 |
| Aitkin County (part)..... | 35 | 27 | 59.3 | 3 | 66.7 | 17 | 58.8 | 8 | 7 | 4 | 3.06 | 3.56 |
| Crow Wing County (part)..... | 0 | 0 | (X) | 0 | (X) | 0 | (X) | 0 | 0 | 0 | 0.00 | 0.00 |
| Mille Lacs County (part)..... | 414 | 298 | 54.0 | 72 | 58.3 | 168 | 51.2 | 116 | 96 | 36 | 3.34 | 3.86 |
| Pine County (part)..... | 5 | 1 | 0.0 | 0 | (X) | 1 | 0.0 | 4 | 4 | 0 | 1.40 | 2.00 |
| Mille Lacs Off-Reservation Trust Land..... | 37 | 30 | 56.7 | 10 | 40.0 | 17 | 58.8 | 7 | 4 | 1 | 3.54 | 3.80 |
| Aitkin County (part)..... | 4 | 3 | 66.7 | 1 | 0.0 | 2 | 100.0 | 1 | 1 | 1 | 2.50 | 3.00 |
| Pine County (part)..... | 33 | 27 | 55.6 | 9 | 44.4 | 15 | 53.3 | 6 | 3 | 0 | 3.67 | 3.89 |
| Minnesota Chippewa Trust Land, MN..... | 16 | 12 | 41.7 | 6 | 16.7 | 2 | 0.0 | 4 | 2 | 1 | 2.88 | 2.83 |
| Becker County (part)..... | 0 | 0 | (X) | 0 | (X) | 0 | (X) | 0 | 0 | 0 | 0.00 | 0.00 |
| Cass County (part)..... | 0 | 0 | (X) | 0 | (X) | 0 | (X) | 0 | 0 | 0 | 0.00 | 0.00 |
| Otter Tail County (part)..... | 0 | 0 | (X) | 0 | (X) | 0 | (X) | 0 | 0 | 0 | 0.00 | 0.00 |
| St. Louis County (part)..... | 16 | 12 | 41.7 | 6 | 16.7 | 2 | 0.0 | 4 | 2 | 1 | 2.88 | 2.83 |
| Prairie Island Indian Community and Off-Reservation Trust Land, MN..... | 70 | 41 | 36.6 | 26 | 42.3 | 8 | 25.0 | 29 | 25 | 7 | 2.60 | 3.49 |
| Prairie Island Indian Community..... | 53 | 32 | 37.5 | 19 | 47.4 | 7 | 28.6 | 21 | 18 | 6 | 2.70 | 3.59 |
| Goodhue County (part)..... | 53 | 32 | 37.5 | 19 | 47.4 | 7 | 28.6 | 21 | 18 | 6 | 2.70 | 3.59 |
| Prairie Island Off-Reservation Trust Land.... | 17 | 9 | 33.3 | 7 | 28.6 | 1 | 0.0 | 8 | 7 | 1 | 2.29 | 3.11 |
| Dakota County (part)..... | 0 | 0 | (X) | 0 | (X) | 0 | (X) | 0 | 0 | 0 | 0.00 | 0.00 |
| Goodhue County (part)..... | 17 | 9 | 33.3 | 7 | 28.6 | 1 | 0.0 | 8 | 7 | 1 | 2.29 | 3.11 |
| Red Lake Reservation, MN..... | 1,700 | 1,184 | 51.7 | 285 | 44.6 | 657 | 54.6 | 516 | 441 | 130 | 3.33 | 3.92 |
| Beltrami County (part)..... | 1,672 | 1,170 | 51.5 | 282 | 44.3 | 650 | 54.3 | 502 | 430 | 126 | 3.34 | 3.93 |
| Clearwater County (part)..... | 28 | 14 | 64.3 | 3 | 66.7 | 7 | 85.7 | 14 | 11 | 4 | 2.82 | 3.86 |
| Koochiching County (part)..... | 0 | 0 | (X) | 0 | (X) | 0 | (X) | 0 | 0 | 0 | 0.00 | 0.00 |
| Lake of the Woods County (part)..... | 0 | 0 | (X) | 0 | (X) | 0 | (X) | 0 | 0 | 0 | 0.00 | 0.00 |
| Marshall County (part)..... | 0 | 0 | (X) | 0 | (X) | 0 | (X) | 0 | 0 | 0 | 0.00 | 0.00 |
| Pennington County (part)..... | 0 | 0 | (X) | 0 | (X) | 0 | (X) | 0 | 0 | 0 | 0.00 | 0.00 |
| Polk County (part)..... | 0 | 0 | (X) | 0 | (X) | 0 | (X) | 0 | 0 | 0 | 0.00 | 0.00 |
| Red Lake County (part)..... | 0 | 0 | (X) | 0 | (X) | 0 | (X) | 0 | 0 | 0 | 0.00 | 0.00 |
| Roseau County (part)..... | 0 | 0 | (X) | 0 | (X) | 0 | (X) | 0 | 0 | 0 | 0.00 | 0.00 |

Table 20.

Households and Families With American Indian and Alaska Native Householder (One Race): 2010—Con.

[For information on confidentiality protection, nonsampling error, and definitions, see Selected Appendixes at <www.census.gov/prod/cen2010/cph-1-a.pdf>]

| American Indian Area County | Households with American Indian and Alaska Native householder (one race) | Family households | | | | | | Nonfamily households | | | Average size | |
|---|---|-------------------|--|---------------------|--|---|--|----------------------|--------------------------|----------------------|-----------------|----------|
| | | Total | | Husband-wife family | | Female householder, no husband present | | Total | Householder living alone | | House- holds | Families |
| | | Number | Percent with own children under 18 years | Number | Percent with own children under 18 years | Number | Percent with own children under 18 years | | Total | 65 years and over | | |
| | | | | | | | | | | | | |
| AMERICAN INDIAN RESERVATION AND OFF-RESERVATION TRUST LAND -- FEDERAL--Con. | | | | | | | | | | | | |
| Shakopee Mdewakanton Sioux Community and Off-Reservation Trust Land, MN..... | 101 | 71 | 59.2 | 49 | 51.0 | 15 | 73.3 | 30 | 25 | 4 | 2.92 | 3.39 |
| Shakopee Mdewakanton Sioux Community.. Scott County (part)..... | 60 | 43 | 48.8 | 33 | 42.4 | 8 | 62.5 | 17 | 13 | 2 | 3.05 | 3.56 |
| Shakopee Mdewakanton Sioux Off-Reservation Trust Land..... | 60 | 43 | 48.8 | 33 | 42.4 | 8 | 62.5 | 17 | 13 | 2 | 3.05 | 3.56 |
| Shakopee Mdewakanton Sioux Off-Reservation Trust Land..... | 41 | 28 | 75.0 | 16 | 68.8 | 7 | 85.7 | 13 | 12 | 2 | 2.73 | 3.14 |
| Scott County (part)..... | 41 | 28 | 75.0 | 16 | 68.8 | 7 | 85.7 | 13 | 12 | 2 | 2.73 | 3.14 |
| Upper Sioux Community and Off-Reservation Trust Land, MN..... | 45 | 31 | 71.0 | 15 | 80.0 | 9 | 66.7 | 14 | 11 | 6 | 3.00 | 3.77 |
| Upper Sioux Community..... | 44 | 31 | 71.0 | 15 | 80.0 | 9 | 66.7 | 13 | 10 | 5 | 3.05 | 3.77 |
| Chippewa County (part)..... | 0 | 0 | (X) | 0 | (X) | 0 | (X) | 0 | 0 | 0 | 0.00 | 0.00 |
| Yellow Medicine County (part)..... | 44 | 31 | 71.0 | 15 | 80.0 | 9 | 66.7 | 13 | 10 | 5 | 3.05 | 3.77 |
| Upper Sioux Off-Reservation Trust Land..... | 1 | 0 | (X) | 0 | (X) | 0 | (X) | 1 | 1 | 1 | 1.00 | 0.00 |
| Yellow Medicine County (part)..... | 1 | 0 | (X) | 0 | (X) | 0 | (X) | 1 | 1 | 1 | 1.00 | 0.00 |
| White Earth Reservation and Off-Reservation Trust Land, MN..... | 1,366 | 968 | 57.1 | 318 | 42.1 | 445 | 64.3 | 398 | 321 | 110 | 3.09 | 3.53 |
| White Earth Reservation..... | 1,355 | 962 | 57.2 | 317 | 42.0 | 442 | 64.5 | 393 | 316 | 107 | 3.09 | 3.53 |
| Becker County (part)..... | 568 | 398 | 54.8 | 130 | 42.3 | 189 | 59.3 | 170 | 147 | 52 | 2.91 | 3.39 |
| Clearwater County (part)..... | 105 | 76 | 55.3 | 27 | 48.1 | 32 | 59.4 | 29 | 23 | 10 | 3.25 | 3.71 |
| Mahnomen County..... | 682 | 488 | 59.4 | 160 | 40.6 | 221 | 69.7 | 194 | 146 | 45 | 3.22 | 3.61 |
| White Earth Off-Reservation Trust Land..... | 11 | 6 | 50.0 | 1 | 100.0 | 3 | 33.3 | 5 | 5 | 3 | 2.64 | 4.00 |
| Clearwater County (part)..... | 11 | 6 | 50.0 | 1 | 100.0 | 3 | 33.3 | 5 | 5 | 3 | 2.64 | 4.00 |

Table 21.

Household Relationship and Group Quarters Population for the American Indian and Alaska Native Population (One Race): 2010

[For information on confidentiality protection, nonsampling error, and definitions, see Selected Appendixes at <www.census.gov/prod/cen2010/cph-1-a.pdf>]

| American Indian Area County | Household population | | | | | | | Group quarters population | | |
|---|----------------------|------------------|-----------------------------|-------|--------------------|--------------|----------------------|---------------------------|--------------------------------------|--|
| | Total | House- holder | Relationship to householder | | | | | Total | Institution- alized population | Non- institution- alized population |
| | | | Spouse | Child | Other relatives | Nonrelatives | | | | |
| | | | | | | Total | Unmarried partner | | | |
| AMERICAN INDIAN RESERVATION AND OFF-RESERVATION TRUST LAND -- FEDERAL | | | | | | | | | | |
| All areas..... | 19,726 | 6,278 | 1,187 | 7,099 | 3,415 | 1,747 | 1,098 | 133 | 80 | 53 |
| Bois Forte Reservation, MN..... | 613 | 200 | 37 | 214 | 123 | 39 | 18 | 0 | 0 | 0 |
| Itasca County (part)..... | 1 | 0 | 1 | 0 | 0 | 0 | 0 | 0 | 0 | 0 |
| Koochiching County (part)..... | 88 | 31 | 3 | 34 | 11 | 9 | 3 | 0 | 0 | 0 |
| St. Louis County (part)..... | 524 | 169 | 33 | 180 | 112 | 30 | 15 | 0 | 0 | 0 |
| Fond du Lac Reservation and Off-Reservation Trust Land, MN--WI (part)..... | 1,635 | 591 | 116 | 570 | 212 | 146 | 91 | 20 | 0 | 20 |
| Fond du Lac Reservation..... | 1,635 | 591 | 116 | 570 | 212 | 146 | 91 | 20 | 0 | 20 |
| Carlton County (part)..... | 1,271 | 468 | 92 | 432 | 159 | 120 | 69 | 15 | 0 | 15 |
| St. Louis County (part)..... | 364 | 123 | 24 | 138 | 53 | 26 | 22 | 5 | 0 | 5 |
| Fond du Lac Off-Reservation Trust Land..... | 0 | 0 | 0 | 0 | 0 | 0 | 0 | 0 | 0 | 0 |
| St. Louis County (part)..... | 0 | 0 | 0 | 0 | 0 | 0 | 0 | 0 | 0 | 0 |
| Grand Portage Reservation and Off-Reservation Trust Land, MN..... | 382 | 183 | 36 | 105 | 28 | 30 | 23 | 0 | 0 | 0 |
| Grand Portage Reservation..... | 382 | 183 | 36 | 105 | 28 | 30 | 23 | 0 | 0 | 0 |
| Cook County (part)..... | 382 | 183 | 36 | 105 | 28 | 30 | 23 | 0 | 0 | 0 |
| Grand Portage Off-Reservation Trust Land.. | 0 | 0 | 0 | 0 | 0 | 0 | 0 | 0 | 0 | 0 |
| Cook County (part)..... | 0 | 0 | 0 | 0 | 0 | 0 | 0 | 0 | 0 | 0 |
| Ho-Chunk Nation Reservation and Off-Reservation Trust Land, WI--MN (part)..... | 0 | 0 | 0 | 0 | 0 | 0 | 0 | 0 | 0 | 0 |
| Ho-Chunk Nation Off-Reservation Trust Land..... | 0 | 0 | 0 | 0 | 0 | 0 | 0 | 0 | 0 | 0 |
| Houston County (part)..... | 0 | 0 | 0 | 0 | 0 | 0 | 0 | 0 | 0 | 0 |
| Leech Lake Reservation and Off-Reservation Trust Land, MN..... | 4,674 | 1,388 | 281 | 1,619 | 914 | 472 | 268 | 8 | 8 | 0 |
| Leech Lake Reservation..... | 4,674 | 1,388 | 281 | 1,619 | 914 | 472 | 268 | 8 | 8 | 0 |
| Beltrami County (part)..... | 818 | 214 | 52 | 303 | 173 | 76 | 43 | 0 | 0 | 0 |
| Cass County (part)..... | 2,928 | 911 | 167 | 994 | 556 | 300 | 174 | 0 | 0 | 0 |
| Hubbard County (part)..... | 74 | 19 | 5 | 30 | 11 | 9 | 9 | 0 | 0 | 0 |
| Itasca County (part)..... | 854 | 244 | 57 | 292 | 174 | 87 | 42 | 8 | 8 | 0 |
| Leech Lake Off-Reservation Trust Land..... | 0 | 0 | 0 | 0 | 0 | 0 | 0 | 0 | 0 | 0 |
| Cass County (part)..... | 0 | 0 | 0 | 0 | 0 | 0 | 0 | 0 | 0 | 0 |
| Lower Sioux Indian Community, MN..... | 379 | 127 | 24 | 152 | 58 | 18 | 14 | 0 | 0 | 0 |
| Redwood County (part)..... | 379 | 127 | 24 | 152 | 58 | 18 | 14 | 0 | 0 | 0 |
| Mille Lacs Reservation and Off-Reservation Trust Land, MN..... | 1,574 | 491 | 66 | 622 | 285 | 110 | 69 | 24 | 20 | 4 |
| Mille Lacs Reservation..... | 1,447 | 454 | 60 | 564 | 269 | 100 | 62 | 24 | 20 | 4 |
| Aitkin County (part)..... | 97 | 35 | 2 | 42 | 16 | 2 | 2 | 0 | 0 | 0 |
| Crow Wing County (part)..... | 0 | 0 | 0 | 0 | 0 | 0 | 0 | 0 | 0 | 0 |
| Mille Lacs County (part)..... | 1,343 | 414 | 57 | 521 | 253 | 98 | 60 | 24 | 20 | 4 |
| Pine County (part)..... | 7 | 5 | 1 | 1 | 0 | 0 | 0 | 0 | 0 | 0 |
| Mille Lacs Off-Reservation Trust Land..... | 127 | 37 | 6 | 58 | 16 | 10 | 7 | 0 | 0 | 0 |
| Aitkin County (part)..... | 10 | 4 | 1 | 5 | 0 | 0 | 0 | 0 | 0 | 0 |
| Pine County (part)..... | 117 | 33 | 5 | 53 | 16 | 10 | 7 | 0 | 0 | 0 |
| Minnesota Chippewa Trust Land, MN..... | 53 | 16 | 6 | 18 | 3 | 10 | 3 | 0 | 0 | 0 |
| Becker County (part)..... | 2 | 0 | 1 | 1 | 0 | 0 | 0 | 0 | 0 | 0 |
| Cass County (part)..... | 0 | 0 | 0 | 0 | 0 | 0 | 0 | 0 | 0 | 0 |
| Otter Tail County (part)..... | 0 | 0 | 0 | 0 | 0 | 0 | 0 | 0 | 0 | 0 |
| St. Louis County (part)..... | 51 | 16 | 5 | 17 | 3 | 10 | 3 | 0 | 0 | 0 |
| Prairie Island Indian Community and Off-Reservation Trust Land, MN..... | 155 | 70 | 11 | 42 | 25 | 7 | 4 | 0 | 0 | 0 |
| Prairie Island Indian Community..... | 124 | 53 | 9 | 33 | 23 | 6 | 3 | 0 | 0 | 0 |
| Goodhue County (part)..... | 124 | 53 | 9 | 33 | 23 | 6 | 3 | 0 | 0 | 0 |
| Prairie Island Off-Reservation Trust Land..... | 31 | 17 | 2 | 9 | 2 | 1 | 1 | 0 | 0 | 0 |
| Dakota County (part)..... | 0 | 0 | 0 | 0 | 0 | 0 | 0 | 0 | 0 | 0 |
| Goodhue County (part)..... | 31 | 17 | 2 | 9 | 2 | 1 | 1 | 0 | 0 | 0 |
| Red Lake Reservation, MN..... | 5,665 | 1,700 | 279 | 2,033 | 1,152 | 501 | 337 | 71 | 46 | 25 |
| Beltrami County (part)..... | 5,587 | 1,672 | 275 | 2,008 | 1,140 | 492 | 330 | 71 | 46 | 25 |
| Clearwater County (part)..... | 78 | 28 | 4 | 25 | 12 | 9 | 7 | 0 | 0 | 0 |
| Koochiching County (part)..... | 0 | 0 | 0 | 0 | 0 | 0 | 0 | 0 | 0 | 0 |
| Lake of the Woods County (part)..... | 0 | 0 | 0 | 0 | 0 | 0 | 0 | 0 | 0 | 0 |
| Marshall County (part)..... | 0 | 0 | 0 | 0 | 0 | 0 | 0 | 0 | 0 | 0 |
| Pennington County (part)..... | 0 | 0 | 0 | 0 | 0 | 0 | 0 | 0 | 0 | 0 |
| Polk County (part)..... | 0 | 0 | 0 | 0 | 0 | 0 | 0 | 0 | 0 | 0 |
| Red Lake County (part)..... | 0 | 0 | 0 | 0 | 0 | 0 | 0 | 0 | 0 | 0 |
| Roseau County (part)..... | 0 | 0 | 0 | 0 | 0 | 0 | 0 | 0 | 0 | 0 |

Table 21.

Household Relationship and Group Quarters Population for the American Indian and Alaska Native Population (One Race): 2010—Con.

[For information on confidentiality protection, nonsampling error, and definitions, see Selected Appendixes at <www.census.gov/prod/cen2010/cph-1-a.pdf>]

| American Indian Area County | Household population | | | | | | | Group quarters population | | |
|---|----------------------|------------------|-----------------------------|-------|--------------------|--------------|----------------------|---------------------------|--------------------------------------|--|
| | Total | House- holder | Relationship to householder | | | | | Total | Institution- alized population | Non- institution- alized population |
| | | | Spouse | Child | Other relatives | Nonrelatives | | | | |
| | | | | | | Total | Unmarried partner | | | |
| AMERICAN INDIAN RESERVATION AND OFF-RESERVATION TRUST LAND -- FEDERAL--Con. | | | | | | | | | | |
| Shakopee Mdewakanton Sioux Community and Off-Reservation Trust Land, MN..... | 223 | 101 | 14 | 87 | 16 | 5 | 2 | 0 | 0 | 0 |
| Shakopee Mdewakanton Sioux Community.. Scott County (part)..... | 148 | 60 | 13 | 58 | 13 | 4 | 1 | 0 | 0 | 0 |
| Shakopee Mdewakanton Sioux Off-Reservation Trust Land..... | 148 | 60 | 13 | 58 | 13 | 4 | 1 | 0 | 0 | 0 |
| Shakopee Mdewakanton Sioux Off-Reservation Trust Land..... | 75 | 41 | 1 | 29 | 3 | 1 | 1 | 0 | 0 | 0 |
| Scott County (part)..... | 75 | 41 | 1 | 29 | 3 | 1 | 1 | 0 | 0 | 0 |
| Upper Sioux Community and Off-Reservation Trust Land, MN..... | 133 | 45 | 8 | 58 | 18 | 4 | 4 | 0 | 0 | 0 |
| Upper Sioux Community..... | 132 | 44 | 8 | 58 | 18 | 4 | 4 | 0 | 0 | 0 |
| Chippewa County (part)..... | 0 | 0 | 0 | 0 | 0 | 0 | 0 | 0 | 0 | 0 |
| Yellow Medicine County (part)..... | 132 | 44 | 8 | 58 | 18 | 4 | 4 | 0 | 0 | 0 |
| Upper Sioux Off-Reservation Trust Land..... | 1 | 1 | 0 | 0 | 0 | 0 | 0 | 0 | 0 | 0 |
| Yellow Medicine County (part)..... | 1 | 1 | 0 | 0 | 0 | 0 | 0 | 0 | 0 | 0 |
| White Earth Reservation and Off-Reservation Trust Land, MN..... | 4,240 | 1,366 | 309 | 1,579 | 581 | 405 | 265 | 10 | 6 | 4 |
| White Earth Reservation..... | 4,213 | 1,355 | 309 | 1,572 | 572 | 405 | 265 | 10 | 6 | 4 |
| Becker County (part)..... | 1,663 | 568 | 127 | 584 | 253 | 131 | 81 | 0 | 0 | 0 |
| Clearwater County (part)..... | 345 | 105 | 31 | 132 | 46 | 31 | 22 | 0 | 0 | 0 |
| Mahnomen County..... | 2,205 | 682 | 151 | 856 | 273 | 243 | 162 | 10 | 6 | 4 |
| White Earth Off-Reservation Trust Land..... | 27 | 11 | 0 | 7 | 9 | 0 | 0 | 0 | 0 | 0 |
| Clearwater County (part)..... | 27 | 11 | 0 | 7 | 9 | 0 | 0 | 0 | 0 | 0 |

Table 22.

Housing Occupancy and Tenure: 2010

[For information on confidentiality protection, nonsampling error, and definitions, see Selected Appendixes at <www.census.gov/prod/cen2010/cph-1-a.pdf>]

| American Indian Area County | Total housing units | Occupied housing units with American Indian and Alaska Native householder (one race) | | | | | | Vacant housing units | | | | |
|--|---------------------------|---|----------------|--|--------------------|-----------------------------|------------------------------|----------------------|--|----------------------|----------------|--------|
| | | Total | Owner occupied | | Renter occupied | Average household size | | Total | For seasonal, recrea- tional, or occasional use | Vacancy rate | | |
| | | | Number | Percent of occupied housing units | | Owner- occupied units | Renter- occupied units | | | Available housing | Home- owner | Rental |
| AMERICAN INDIAN RESERVATION AND OFF-RESERVATION TRUST LAND -- FEDERAL | | | | | | | | | | | | |
| All areas..... | 21,341 | 6,278 | 3,729 | 59.4 | 2,549 | 3.06 | 3.42 | 7,520 | 6,397 | 3.2 | 2.1 | 5.8 |
| Bois Forte Reservation, MN..... | 451 | 200 | 116 | 58.0 | 84 | 2.82 | 3.69 | 157 | 135 | 2.0 | 1.9 | 2.2 |
| Itasca County (part)..... | 152 | 0 | 0 | (X) | 0 | 0.00 | 0.00 | 79 | 69 | 3.9 | 3.9 | 0.0 |
| Koochiching County (part)..... | 36 | 31 | 16 | 51.6 | 15 | 2.00 | 3.27 | 0 | 0 | 0.0 | 0.0 | 0.0 |
| St. Louis County (part)..... | 263 | 169 | 100 | 59.2 | 69 | 2.95 | 3.78 | 78 | 66 | 1.6 | 0.9 | 2.7 |
| Fond du Lac Reservation and Off-Reservation Trust Land, MN--WI (part)..... | 1,723 | 591 | 327 | 55.3 | 264 | 3.03 | 3.11 | 193 | 136 | 1.9 | 1.1 | 4.1 |
| Fond du Lac Reservation..... | 1,723 | 591 | 327 | 55.3 | 264 | 3.03 | 3.11 | 193 | 136 | 1.9 | 1.1 | 4.1 |
| Carlton County (part)..... | 1,318 | 468 | 269 | 57.5 | 199 | 3.01 | 3.07 | 160 | 117 | 1.7 | 1.2 | 3.2 |
| St. Louis County (part)..... | 405 | 123 | 58 | 47.2 | 65 | 3.09 | 3.26 | 33 | 19 | 2.6 | 1.1 | 7.1 |
| Fond du Lac Off-Reservation Trust Land..... | 0 | 0 | 0 | (X) | 0 | 0.00 | 0.00 | 0 | 0 | (X) | (X) | (X) |
| St. Louis County (part)..... | 0 | 0 | 0 | (X) | 0 | 0.00 | 0.00 | 0 | 0 | (X) | (X) | (X) |
| Grand Portage Reservation and Off-Reservation Trust Land, MN..... | 313 | 183 | 101 | 55.2 | 82 | 2.26 | 2.07 | 56 | 44 | 2.7 | 3.0 | 2.3 |
| Grand Portage Reservation..... | 313 | 183 | 101 | 55.2 | 82 | 2.26 | 2.07 | 56 | 44 | 2.7 | 3.0 | 2.3 |
| Cook County (part)..... | 313 | 183 | 101 | 55.2 | 82 | 2.26 | 2.07 | 56 | 44 | 2.7 | 3.0 | 2.3 |
| Grand Portage Off-Reservation Trust Land.. | 0 | 0 | 0 | (X) | 0 | 0.00 | 0.00 | 0 | 0 | (X) | (X) | (X) |
| Cook County (part)..... | 0 | 0 | 0 | (X) | 0 | 0.00 | 0.00 | 0 | 0 | (X) | (X) | (X) |
| Ho-Chunk Nation Reservation and Off-Reservation Trust Land, WI--MN (part)..... | 0 | 0 | 0 | (X) | 0 | 0.00 | 0.00 | 0 | 0 | (X) | (X) | (X) |
| Ho-Chunk Nation Off-Reservation Trust Land..... | 0 | 0 | 0 | (X) | 0 | 0.00 | 0.00 | 0 | 0 | (X) | (X) | (X) |
| Houston County (part)..... | 0 | 0 | 0 | (X) | 0 | 0.00 | 0.00 | 0 | 0 | (X) | (X) | (X) |
| Leech Lake Reservation and Off-Reservation Trust Land, MN..... | 7,756 | 1,388 | 813 | 58.6 | 575 | 3.21 | 3.66 | 3,826 | 3,449 | 3.1 | 2.2 | 6.2 |
| Leech Lake Reservation..... | 7,756 | 1,388 | 813 | 58.6 | 575 | 3.21 | 3.66 | 3,826 | 3,449 | 3.1 | 2.2 | 6.2 |
| Beltrami County (part)..... | 1,114 | 214 | 146 | 68.2 | 68 | 3.68 | 4.01 | 480 | 431 | 2.9 | 2.2 | 5.9 |
| Cass County (part)..... | 4,849 | 911 | 495 | 54.3 | 416 | 3.05 | 3.50 | 2,605 | 2,367 | 3.7 | 2.7 | 6.3 |
| Hubbard County (part)..... | 214 | 19 | 15 | 78.9 | 4 | 2.87 | 5.50 | 106 | 93 | 1.8 | 2.2 | 0.0 |
| Itasca County (part)..... | 1,579 | 244 | 157 | 64.3 | 87 | 3.29 | 4.09 | 635 | 558 | 2.0 | 1.0 | 7.1 |
| Leech Lake Off-Reservation Trust Land..... | 0 | 0 | 0 | (X) | 0 | 0.00 | 0.00 | 0 | 0 | (X) | (X) | (X) |
| Cass County (part)..... | 0 | 0 | 0 | (X) | 0 | 0.00 | 0.00 | 0 | 0 | (X) | (X) | (X) |
| Lower Sioux Indian Community, MN..... | 141 | 127 | 112 | 88.2 | 15 | 3.19 | 2.60 | 7 | 1 | 0.7 | 0.8 | 0.0 |
| Redwood County (part)..... | 141 | 127 | 112 | 88.2 | 15 | 3.19 | 2.60 | 7 | 1 | 0.7 | 0.8 | 0.0 |
| Mille Lacs Reservation and Off-Reservation Trust Land, MN..... | 3,257 | 491 | 220 | 44.8 | 271 | 3.37 | 3.27 | 1,336 | 1,098 | 7.0 | 4.9 | 10.8 |
| Mille Lacs Reservation..... | 3,207 | 454 | 207 | 45.6 | 247 | 3.38 | 3.22 | 1,327 | 1,097 | 6.9 | 4.9 | 10.4 |
| Aitkin County (part)..... | 52 | 35 | 10 | 28.6 | 25 | 2.80 | 3.16 | 10 | 1 | 6.4 | 6.3 | 6.5 |
| Crow Wing County (part)..... | 0 | 0 | 0 | (X) | 0 | 0.00 | 0.00 | 0 | 0 | (X) | (X) | (X) |
| Mille Lacs County (part)..... | 3,145 | 414 | 195 | 47.1 | 219 | 3.43 | 3.26 | 1,314 | 1,094 | 6.9 | 4.9 | 10.6 |
| Pine County (part)..... | 10 | 5 | 2 | 40.0 | 3 | 2.00 | 1.00 | 3 | 2 | 0.0 | 0.0 | 0.0 |
| Mille Lacs Off-Reservation Trust Land..... | 50 | 37 | 13 | 35.1 | 24 | 3.15 | 3.75 | 9 | 1 | 12.8 | 0.0 | 20.0 |
| Aitkin County (part)..... | 12 | 4 | 2 | 50.0 | 2 | 3.00 | 2.00 | 6 | 0 | 50.0 | 0.0 | 75.0 |
| Pine County (part)..... | 38 | 33 | 11 | 33.3 | 22 | 3.18 | 3.91 | 3 | 1 | 0.0 | 0.0 | 0.0 |
| Minnesota Chippewa Trust Land, MN..... | 41 | 16 | 14 | 87.5 | 2 | 3.00 | 2.00 | 19 | 15 | 8.3 | 9.1 | 0.0 |
| Becker County (part)..... | 1 | 0 | 0 | (X) | 0 | 0.00 | 0.00 | 0 | 0 | 0.0 | 0.0 | (X) |
| Cass County (part)..... | 1 | 0 | 0 | (X) | 0 | 0.00 | 0.00 | 1 | 1 | (X) | (X) | (X) |
| Otter Tail County (part)..... | 0 | 0 | 0 | (X) | 0 | 0.00 | 0.00 | 0 | 0 | (X) | (X) | (X) |
| St. Louis County (part)..... | 39 | 16 | 14 | 87.5 | 2 | 3.00 | 2.00 | 18 | 14 | 8.7 | 9.5 | 0.0 |
| Prairie Island Indian Community and Off-Reservation Trust Land, MN..... | 88 | 70 | 63 | 90.0 | 7 | 2.70 | 1.71 | 6 | 5 | 1.2 | 1.4 | 0.0 |
| Prairie Island Indian Community..... | 67 | 53 | 47 | 88.7 | 6 | 2.83 | 1.67 | 5 | 4 | 1.6 | 1.8 | 0.0 |
| Goodhue County (part)..... | 67 | 53 | 47 | 88.7 | 6 | 2.83 | 1.67 | 5 | 4 | 1.6 | 1.8 | 0.0 |
| Prairie Island Off-Reservation Trust Land..... | 21 | 17 | 16 | 94.1 | 1 | 2.31 | 2.00 | 1 | 1 | 0.0 | 0.0 | 0.0 |
| Dakota County (part)..... | 0 | 0 | 0 | (X) | 0 | 0.00 | 0.00 | 0 | 0 | (X) | (X) | (X) |
| Goodhue County (part)..... | 21 | 17 | 16 | 94.1 | 1 | 2.31 | 2.00 | 1 | 1 | 0.0 | 0.0 | 0.0 |
| Red Lake Reservation, MN..... | 1,828 | 1,700 | 1,060 | 62.4 | 640 | 3.11 | 3.71 | 71 | 9 | 1.2 | 0.2 | 2.8 |
| Beltrami County (part)..... | 1,787 | 1,672 | 1,039 | 62.1 | 633 | 3.13 | 3.70 | 65 | 4 | 1.2 | 0.2 | 2.8 |
| Clearwater County (part)..... | 34 | 28 | 21 | 75.0 | 7 | 2.19 | 4.71 | 2 | 1 | 0.0 | 0.0 | 0.0 |
| Koochiching County (part)..... | 2 | 0 | 0 | (X) | 0 | 0.00 | 0.00 | 1 | 1 | 0.0 | 0.0 | (X) |
| Lake of the Woods County (part)..... | 5 | 0 | 0 | (X) | 0 | 0.00 | 0.00 | 3 | 3 | 0.0 | 0.0 | (X) |
| Marshall County (part)..... | 0 | 0 | 0 | (X) | 0 | 0.00 | 0.00 | 0 | 0 | (X) | (X) | (X) |
| Pennington County (part)..... | 0 | 0 | 0 | (X) | 0 | 0.00 | 0.00 | 0 | 0 | (X) | (X) | (X) |
| Polk County (part)..... | 0 | 0 | 0 | (X) | 0 | 0.00 | 0.00 | 0 | 0 | (X) | (X) | (X) |
| Red Lake County (part)..... | 0 | 0 | 0 | (X) | 0 | 0.00 | 0.00 | 0 | 0 | (X) | (X) | (X) |
| Roseau County (part)..... | 0 | 0 | 0 | (X) | 0 | 0.00 | 0.00 | 0 | 0 | (X) | (X) | (X) |

Table 22.

Housing Occupancy and Tenure: 2010—Con.

[For information on confidentiality protection, nonsampling error, and definitions, see Selected Appendixes at <www.census.gov/prod/cen2010/cph-1-a.pdf>]

| American Indian Area County | Total housing units | Occupied housing units with American Indian and Alaska Native householder (one race) | | | | | | Vacant housing units | | | | |
|---|---------------------------|---|----------------|--|--------------------|-----------------------------|------------------------------|----------------------|--|----------------------|----------------|--------|
| | | Total | Owner occupied | | Renter occupied | Average household size | | Total | For seasonal, recrea- tional, or occasional use | Vacancy rate | | |
| | | | Number | Percent of occupied housing units | | Owner- occupied units | Renter- occupied units | | | Available housing | Home- owner | Rental |
| AMERICAN INDIAN RESERVATION AND OFF-RESERVATION TRUST LAND -- FEDERAL--Con. | | | | | | | | | | | | |
| Shakopee Mdewakanton Sioux Community and Off-Reservation Trust Land, MN..... | 319 | 101 | 99 | 98.0 | 2 | 2.96 | 1.00 | 14 | 1 | 3.2 | 0.0 | 8.8 |
| Shakopee Mdewakanton Sioux Community.. Scott County (part)..... | 119 | 60 | 59 | 98.3 | 1 | 3.08 | 1.00 | 3 | 1 | 0.0 | 0.0 | 0.0 |
| Shakopee Mdewakanton Sioux Off-Reservation Trust Land..... | 200 | 41 | 40 | 97.6 | 1 | 2.78 | 1.00 | 11 | 0 | 5.0 | 0.0 | 9.0 |
| Scott County (part)..... | 200 | 41 | 40 | 97.6 | 1 | 2.78 | 1.00 | 11 | 0 | 5.0 | 0.0 | 9.0 |
| Upper Sioux Community and Off-Reservation Trust Land, MN..... | 52 | 45 | 41 | 91.1 | 4 | 3.15 | 1.50 | 3 | 1 | 0.0 | 0.0 | 0.0 |
| Upper Sioux Community..... | 51 | 44 | 41 | 93.2 | 3 | 3.15 | 1.67 | 3 | 1 | 0.0 | 0.0 | 0.0 |
| Chippewa County (part)..... | 0 | 0 | 0 | (X) | 0 | 0.00 | 0.00 | 0 | 0 | (X) | (X) | (X) |
| Yellow Medicine County (part)..... | 51 | 44 | 41 | 93.2 | 3 | 3.15 | 1.67 | 3 | 1 | 0.0 | 0.0 | 0.0 |
| Upper Sioux Off-Reservation Trust Land..... | 1 | 1 | 0 | 0.0 | 1 | 0.00 | 1.00 | 0 | 0 | 0.0 | (X) | 0.0 |
| Yellow Medicine County (part)..... | 1 | 1 | 0 | 0.0 | 1 | 0.00 | 1.00 | 0 | 0 | 0.0 | (X) | 0.0 |
| White Earth Reservation and Off-Reservation Trust Land, MN..... | 5,372 | 1,366 | 763 | 55.9 | 603 | 2.91 | 3.31 | 1,832 | 1,503 | 2.8 | 2.0 | 4.9 |
| White Earth Reservation..... | 5,360 | 1,355 | 754 | 55.6 | 601 | 2.91 | 3.32 | 1,831 | 1,502 | 2.8 | 2.0 | 4.9 |
| Becker County (part)..... | 2,283 | 568 | 329 | 57.9 | 239 | 2.83 | 3.03 | 991 | 886 | 1.8 | 0.8 | 4.5 |
| Clearwater County (part)..... | 291 | 105 | 68 | 64.8 | 37 | 3.00 | 3.70 | 73 | 54 | 2.7 | 1.8 | 5.5 |
| Mahnomen County..... | 2,786 | 682 | 357 | 52.3 | 325 | 2.98 | 3.49 | 767 | 562 | 3.5 | 2.8 | 5.1 |
| White Earth Off-Reservation Trust Land..... | 12 | 11 | 9 | 81.8 | 2 | 2.89 | 1.50 | 1 | 1 | 0.0 | 0.0 | 0.0 |
| Clearwater County (part)..... | 12 | 11 | 9 | 81.8 | 2 | 2.89 | 1.50 | 1 | 1 | 0.0 | 0.0 | 0.0 |

Table 23.

Occupied Housing Units (Households) by Race and Hispanic or Latino Origin of Householder: 2010

[For information on confidentiality protection, nonsampling error, and definitions, see Selected Appendixes at <www.census.gov/prod/cen2010/cph-1-a.pdf>]

| American Indian Area County | Total occupied housing units | Race of householder | | | | | | Two or More Races | House- holder Hispanic or Latino (of any race) | House- holder White alone, not Hispanic or Latino |
|--|---------------------------------------|---------------------|---------------------------------|---|-------|--|--------------------|-------------------------|--|--|
| | | One race | | | | | | | | |
| | | White | Black or African American | American Indian and Alaska Native | Asian | Native Hawaiian and Other Pacific Islander | Some Other Race | | | |
| AMERICAN INDIAN RESERVATION AND OFF-RESERVATION TRUST LAND -- FEDERAL | | | | | | | | | | |
| All areas..... | 13,821 | 6,946 | 23 | 6,278 | 24 | 1 | 14 | 535 | 128 | 6,917 |
| Bois Forte Reservation, MN..... | 294 | 90 | 0 | 200 | 0 | 0 | 0 | 4 | 3 | 90 |
| Itasca County (part)..... | 73 | 73 | 0 | 0 | 0 | 0 | 0 | 0 | 0 | 73 |
| Koochiching County (part)..... | 36 | 5 | 0 | 31 | 0 | 0 | 0 | 0 | 0 | 5 |
| St. Louis County (part)..... | 185 | 12 | 0 | 169 | 0 | 0 | 0 | 4 | 3 | 12 |
| Fond du Lac Reservation and Off-Reservation Trust Land, MN--WI (part)..... | 1,530 | 888 | 1 | 591 | 1 | 0 | 0 | 49 | 16 | 879 |
| Fond du Lac Reservation..... | 1,530 | 888 | 1 | 591 | 1 | 0 | 0 | 49 | 16 | 879 |
| Carlton County (part)..... | 1,158 | 650 | 1 | 468 | 1 | 0 | 0 | 38 | 13 | 642 |
| St. Louis County (part)..... | 372 | 238 | 0 | 123 | 0 | 0 | 0 | 11 | 3 | 237 |
| Fond du Lac Off-Reservation Trust Land..... | 0 | 0 | 0 | 0 | 0 | 0 | 0 | 0 | 0 | 0 |
| St. Louis County (part)..... | 0 | 0 | 0 | 0 | 0 | 0 | 0 | 0 | 0 | 0 |
| Grand Portage Reservation and Off-Reservation Trust Land, MN..... | 257 | 60 | 4 | 183 | 5 | 0 | 0 | 5 | 1 | 60 |
| Grand Portage Reservation..... | 257 | 60 | 4 | 183 | 5 | 0 | 0 | 5 | 1 | 60 |
| Cook County (part)..... | 257 | 60 | 4 | 183 | 5 | 0 | 0 | 5 | 1 | 60 |
| Grand Portage Off-Reservation Trust Land.. | 0 | 0 | 0 | 0 | 0 | 0 | 0 | 0 | 0 | 0 |
| Cook County (part)..... | 0 | 0 | 0 | 0 | 0 | 0 | 0 | 0 | 0 | 0 |
| Ho-Chunk Nation Reservation and Off-Reservation Trust Land, WI--MN (part)..... | 0 | 0 | 0 | 0 | 0 | 0 | 0 | 0 | 0 | 0 |
| Ho-Chunk Nation Off-Reservation Trust Land..... | 0 | 0 | 0 | 0 | 0 | 0 | 0 | 0 | 0 | 0 |
| Houston County (part)..... | 0 | 0 | 0 | 0 | 0 | 0 | 0 | 0 | 0 | 0 |
| Leech Lake Reservation and Off-Reservation Trust Land, MN..... | 3,930 | 2,413 | 8 | 1,388 | 6 | 1 | 5 | 109 | 25 | 2,407 |
| Leech Lake Reservation..... | 3,930 | 2,413 | 8 | 1,388 | 6 | 1 | 5 | 109 | 25 | 2,407 |
| Beltrami County (part)..... | 634 | 400 | 2 | 214 | 0 | 0 | 2 | 16 | 6 | 399 |
| Cass County (part)..... | 2,244 | 1,257 | 4 | 911 | 6 | 0 | 2 | 64 | 15 | 1,254 |
| Hubbard County (part)..... | 108 | 80 | 2 | 19 | 0 | 0 | 1 | 6 | 1 | 80 |
| Itasca County (part)..... | 944 | 676 | 0 | 244 | 0 | 1 | 0 | 23 | 3 | 674 |
| Leech Lake Off-Reservation Trust Land..... | 0 | 0 | 0 | 0 | 0 | 0 | 0 | 0 | 0 | 0 |
| Cass County (part)..... | 0 | 0 | 0 | 0 | 0 | 0 | 0 | 0 | 0 | 0 |
| Lower Sioux Indian Community, MN..... | 134 | 5 | 0 | 127 | 1 | 0 | 0 | 1 | 5 | 5 |
| Redwood County (part)..... | 134 | 5 | 0 | 127 | 1 | 0 | 0 | 1 | 5 | 5 |
| Mille Lacs Reservation and Off-Reservation Trust Land, MN..... | 1,921 | 1,392 | 4 | 491 | 3 | 0 | 3 | 28 | 20 | 1,382 |
| Mille Lacs Reservation..... | 1,880 | 1,389 | 4 | 454 | 3 | 0 | 3 | 27 | 18 | 1,380 |
| Aitkin County (part)..... | 42 | 6 | 0 | 35 | 0 | 0 | 0 | 1 | 0 | 6 |
| Crow Wing County (part)..... | 0 | 0 | 0 | 0 | 0 | 0 | 0 | 0 | 0 | 0 |
| Mille Lacs County (part)..... | 1,831 | 1,381 | 4 | 414 | 3 | 0 | 3 | 26 | 18 | 1,372 |
| Pine County (part)..... | 7 | 2 | 0 | 5 | 0 | 0 | 0 | 0 | 0 | 2 |
| Mille Lacs Off-Reservation Trust Land..... | 41 | 3 | 0 | 37 | 0 | 0 | 0 | 1 | 2 | 2 |
| Aitkin County (part)..... | 6 | 1 | 0 | 4 | 0 | 0 | 0 | 1 | 1 | 0 |
| Pine County (part)..... | 35 | 2 | 0 | 33 | 0 | 0 | 0 | 0 | 1 | 2 |
| Minnesota Chippewa Trust Land, MN..... | 22 | 5 | 0 | 16 | 1 | 0 | 0 | 0 | 0 | 5 |
| Becker County (part)..... | 1 | 1 | 0 | 0 | 0 | 0 | 0 | 0 | 0 | 1 |
| Cass County (part)..... | 0 | 0 | 0 | 0 | 0 | 0 | 0 | 0 | 0 | 0 |
| Otter Tail County (part)..... | 0 | 0 | 0 | 0 | 0 | 0 | 0 | 0 | 0 | 0 |
| St. Louis County (part)..... | 21 | 4 | 0 | 16 | 1 | 0 | 0 | 0 | 0 | 4 |
| Prairie Island Indian Community and Off-Reservation Trust Land, MN..... | 82 | 6 | 0 | 70 | 0 | 0 | 0 | 6 | 1 | 6 |
| Prairie Island Indian Community..... | 62 | 4 | 0 | 53 | 0 | 0 | 0 | 5 | 1 | 4 |
| Goodhue County (part)..... | 62 | 4 | 0 | 53 | 0 | 0 | 0 | 5 | 1 | 4 |
| Prairie Island Off-Reservation Trust Land.... | 20 | 2 | 0 | 17 | 0 | 0 | 0 | 1 | 0 | 2 |
| Dakota County (part)..... | 0 | 0 | 0 | 0 | 0 | 0 | 0 | 0 | 0 | 0 |
| Goodhue County (part)..... | 20 | 2 | 0 | 17 | 0 | 0 | 0 | 1 | 0 | 2 |
| Red Lake Reservation, MN..... | 1,757 | 27 | 2 | 1,700 | 2 | 0 | 3 | 23 | 18 | 26 |
| Beltrami County (part)..... | 1,722 | 23 | 2 | 1,672 | 2 | 0 | 3 | 20 | 17 | 22 |
| Clearwater County (part)..... | 32 | 1 | 0 | 28 | 0 | 0 | 0 | 3 | 1 | 1 |
| Koochiching County (part)..... | 1 | 1 | 0 | 0 | 0 | 0 | 0 | 0 | 0 | 1 |
| Lake of the Woods County (part)..... | 2 | 2 | 0 | 0 | 0 | 0 | 0 | 0 | 0 | 2 |
| Marshall County (part)..... | 0 | 0 | 0 | 0 | 0 | 0 | 0 | 0 | 0 | 0 |
| Pennington County (part)..... | 0 | 0 | 0 | 0 | 0 | 0 | 0 | 0 | 0 | 0 |
| Polk County (part)..... | 0 | 0 | 0 | 0 | 0 | 0 | 0 | 0 | 0 | 0 |
| Red Lake County (part)..... | 0 | 0 | 0 | 0 | 0 | 0 | 0 | 0 | 0 | 0 |
| Roseau County (part)..... | 0 | 0 | 0 | 0 | 0 | 0 | 0 | 0 | 0 | 0 |

Table 23.

Occupied Housing Units (Households) by Race and Hispanic or Latino Origin of Householder: 2010—Con.

[For information on confidentiality protection, nonsampling error, and definitions, see Selected Appendixes at <www.census.gov/prod/cen2010/cph-1-a.pdf>]

| American Indian Area County | Total occupied housing units | Race of householder | | | | | | | Two or More Races | House- holder Hispanic or Latino (of any race) | House- holder White alone, not Hispanic or Latino |
|---|---------------------------------------|---------------------|---------------------------------|---|-------|--|--------------------|-----|-------------------------|--|--|
| | | One race | | | | | | | | | |
| | | White | Black or African American | American Indian and Alaska Native | Asian | Native Hawaiian and Other Pacific Islander | Some Other Race | | | | |
| AMERICAN INDIAN RESERVATION AND OFF-RESERVATION TRUST LAND -- FEDERAL--Con. | | | | | | | | | | | |
| Shakopee Mdewakanton Sioux Community and Off-Reservation Trust Land, MN..... | 305 | 115 | 0 | 101 | 3 | 0 | 0 | 86 | 11 | 115 | |
| Shakopee Mdewakanton Sioux Community.. Scott County (part)..... | 116 | 6 | 0 | 60 | 2 | 0 | 0 | 48 | 6 | 6 | |
| Shakopee Mdewakanton Sioux Off-Reservation Trust Land..... | 116 | 6 | 0 | 60 | 2 | 0 | 0 | 48 | 6 | 6 | |
| Shakopee Mdewakanton Sioux Off-Reservation Trust Land..... | 189 | 109 | 0 | 41 | 1 | 0 | 0 | 38 | 5 | 109 | |
| Scott County (part)..... | 189 | 109 | 0 | 41 | 1 | 0 | 0 | 38 | 5 | 109 | |
| Upper Sioux Community and Off-Reservation Trust Land, MN..... | 49 | 4 | 0 | 45 | 0 | 0 | 0 | 0 | 1 | 4 | |
| Upper Sioux Community..... | 48 | 4 | 0 | 44 | 0 | 0 | 0 | 0 | 0 | 4 | |
| Chippewa County (part)..... | 0 | 0 | 0 | 0 | 0 | 0 | 0 | 0 | 0 | 0 | |
| Yellow Medicine County (part)..... | 48 | 4 | 0 | 44 | 0 | 0 | 0 | 0 | 0 | 4 | |
| Upper Sioux Off-Reservation Trust Land..... | 1 | 0 | 0 | 1 | 0 | 0 | 0 | 0 | 1 | 0 | |
| Yellow Medicine County (part)..... | 1 | 0 | 0 | 1 | 0 | 0 | 0 | 0 | 1 | 0 | |
| White Earth Reservation and Off-Reservation Trust Land, MN..... | 3,540 | 1,941 | 4 | 1,366 | 2 | 0 | 3 | 224 | 27 | 1,938 | |
| White Earth Reservation..... | 3,529 | 1,941 | 4 | 1,355 | 2 | 0 | 3 | 224 | 27 | 1,938 | |
| Becker County (part)..... | 1,292 | 641 | 1 | 568 | 1 | 0 | 2 | 79 | 9 | 640 | |
| Clearwater County (part)..... | 218 | 106 | 0 | 105 | 0 | 0 | 0 | 7 | 1 | 106 | |
| Mahnomen County..... | 2,019 | 1,194 | 3 | 682 | 1 | 0 | 1 | 138 | 17 | 1,192 | |
| White Earth Off-Reservation Trust Land..... | 11 | 0 | 0 | 11 | 0 | 0 | 0 | 0 | 0 | 0 | |
| Clearwater County (part)..... | 11 | 0 | 0 | 11 | 0 | 0 | 0 | 0 | 0 | 0 | |

Table 24.

Land Area and Population Density: 2010

[For information on confidentiality protection, nonsampling error, and definitions, see Selected Appendixes at <www.census.gov/prod/cen2010/cph-1-a.pdf>]

| American Indian Area County | Land area in square miles | Total population | | American Indian Area County | Land area in square miles | Total population | |
|--|---------------------------------|------------------|----------------------------------|--|---------------------------------|------------------|----------------------------------|
| | | Number | Average per square mile | | | Number | Average per square mile |
| AMERICAN INDIAN RESERVATION AND OFF-RESERVATION TRUST LAND -- FEDERAL | | | | AMERICAN INDIAN RESERVATION AND OFF-RESERVATION TRUST LAND -- FEDERAL--Con. | | | |
| All areas..... | 3,489.84 | 38,210 | 10.9 | Minnesota Chippewa Trust Land, MN..... | 0.58 | 64 | 110.3 |
| Bois Forte Reservation, MN..... | 199.67 | 874 | 4.4 | Becker County (part)..... | 0.05 | 3 | 63.4 |
| Itasca County (part)..... | 35.06 | 175 | 5.0 | Cass County (part)..... | 0.22 | 0 | 0.0 |
| Koochiching County (part)..... | 131.29 | 101 | 0.8 | Otter Tail County (part)..... | 0.02 | 0 | 0.0 |
| St. Louis County (part)..... | 33.32 | 598 | 17.9 | St. Louis County (part)..... | 0.30 | 61 | 204.1 |
| Fond du Lac Reservation and Off-Reservation Trust Land, MN--WI (part)..... | 153.89 | 4,240 | 27.6 | Prairie Island Indian Community and Off-Reservation Trust Land, MN..... | 2.71 | 217 | 79.9 |
| Fond du Lac Reservation..... | 153.89 | 4,240 | 27.6 | Prairie Island Indian Community..... | 0.88 | 171 | 194.7 |
| Carlton County (part)..... | 82.48 | 3,113 | 37.7 | Goodhue County (part)..... | 0.88 | 171 | 194.7 |
| St. Louis County (part)..... | 71.41 | 1,127 | 15.8 | Prairie Island Off-Reservation Trust Land.... | 1.84 | 46 | 25.1 |
| Fond du Lac Off-Reservation Trust Land..... | 0.00 | 0 | 0.0 | Dakota County (part)..... | 0.02 | 0 | 0.0 |
| St. Louis County (part)..... | 0.00 | 0 | 0.0 | Goodhue County (part)..... | 1.82 | 46 | 25.3 |
| Grand Portage Reservation and Off-Reservation Trust Land, MN..... | 74.41 | 565 | 7.6 | Red Lake Reservation, MN..... | 881.29 | 5,896 | 6.7 |
| Grand Portage Reservation..... | 74.35 | 565 | 7.6 | Beltrami County (part)..... | 474.80 | 5,803 | 12.2 |
| Cook County (part)..... | 74.35 | 565 | 7.6 | Clearwater County (part)..... | 188.56 | 87 | 0.5 |
| Grand Portage Off-Reservation Trust Land.. | 0.06 | 0 | 0.0 | Koochiching County (part)..... | 35.80 | 2 | 0.1 |
| Cook County (part)..... | 0.06 | 0 | 0.0 | Lake of the Woods County (part)..... | 171.45 | 4 | 0.0 |
| Ho-Chunk Nation Reservation and Off-Reservation Trust Land, WI--MN (part)..... | 0.48 | 0 | 0.0 | Marshall County (part)..... | 0.37 | 0 | 0.0 |
| Ho-Chunk Nation Off-Reservation Trust Land..... | 0.48 | 0 | 0.0 | Pennington County (part)..... | 0.40 | 0 | 0.0 |
| Houston County (part)..... | 0.48 | 0 | 0.0 | Polk County (part)..... | 0.02 | 0 | 0.0 |
| Leech Lake Reservation and Off-Reservation Trust Land, MN..... | 973.62 | 10,660 | 10.9 | Red Lake County (part)..... | 0.04 | 0 | 0.0 |
| Leech Lake Reservation..... | 973.54 | 10,660 | 10.9 | Roseau County (part)..... | 9.86 | 0 | 0.0 |
| Beltrami County (part)..... | 81.98 | 1,805 | 22.0 | Shakopee Mdewakanton Sioux Community and Off-Reservation Trust Land, MN..... | 2.49 | 658 | 264.2 |
| Cass County (part)..... | 507.10 | 5,941 | 11.7 | Shakopee Mdewakanton Sioux Community.. | 0.41 | 314 | 772.6 |
| Hubbard County (part)..... | 14.28 | 273 | 19.1 | Scott County (part)..... | 0.41 | 314 | 772.6 |
| Itasca County (part)..... | 370.18 | 2,641 | 7.1 | Shakopee Mdewakanton Sioux | | | |
| Leech Lake Off-Reservation Trust Land..... | 0.08 | 0 | 0.0 | Off-Reservation Trust Land..... | 2.08 | 344 | 165.0 |
| Cass County (part)..... | 0.08 | 0 | 0.0 | Scott County (part)..... | 2.08 | 344 | 165.0 |
| Lower Sioux Indian Community, MN..... | 2.63 | 419 | 159.1 | Upper Sioux Community and Off-Reservation Trust Land, MN..... | 2.01 | 148 | 73.7 |
| Redwood County (part)..... | 2.63 | 419 | 159.1 | Upper Sioux Community..... | 2.00 | 147 | 73.6 |
| Mille Lacs Reservation and Off-Reservation Trust Land, MN..... | 98.49 | 4,907 | 49.8 | Chippewa County (part)..... | 0.01 | 0 | 0.0 |
| Mille Lacs Reservation..... | 96.23 | 4,764 | 49.5 | Yellow Medicine County (part)..... | 1.99 | 147 | 74.0 |
| Aitkin County (part)..... | 1.41 | 129 | 91.2 | Upper Sioux Off-Reservation Trust Land..... | 0.01 | 1 | 100.2 |
| Crow Wing County (part)..... | 0.10 | 0 | 0.0 | Yellow Medicine County (part)..... | 0.01 | 1 | 100.2 |
| Mille Lacs County (part)..... | 94.51 | 4,625 | 48.9 | White Earth Reservation and Off-Reservation Trust Land, MN..... | 1,097.57 | 9,562 | 8.7 |
| Pine County (part)..... | 0.21 | 10 | 47.8 | White Earth Reservation..... | 1,093.64 | 9,533 | 8.7 |
| Mille Lacs Off-Reservation Trust Land..... | 2.26 | 143 | 63.3 | Becker County (part)..... | 399.40 | 3,480 | 8.7 |
| Aitkin County (part)..... | 0.19 | 13 | 69.4 | Clearwater County (part)..... | 136.35 | 640 | 4.7 |
| Pine County (part)..... | 2.07 | 130 | 62.7 | Mahnomen County..... | 557.88 | 5,413 | 9.7 |
| | | | | White Earth Off-Reservation Trust Land..... | 3.93 | 29 | 7.4 |
| | | | | Clearwater County (part)..... | 3.93 | 29 | 7.4 |

Appendixes

Several appendixes traditionally found in printed reports are now available in a separate volume. For the following, see CPH-1-A, *Summary Population and Housing Characteristics, Selected Appendixes*, on the Internet at <www.census.gov/prod/cen2010/cph-1-a.pdf>:

Appendix A. Geographic Terms and Concepts

Appendix B. Definitions of Subject Characteristics

Appendix C. Data Collection and Processing Procedures

Appendix D. Questionnaire

Appendix F. Operational Overview and Accuracy of the Data

Appendix G. Residence Rule and Residence Situations for the 2010 Census of the United States

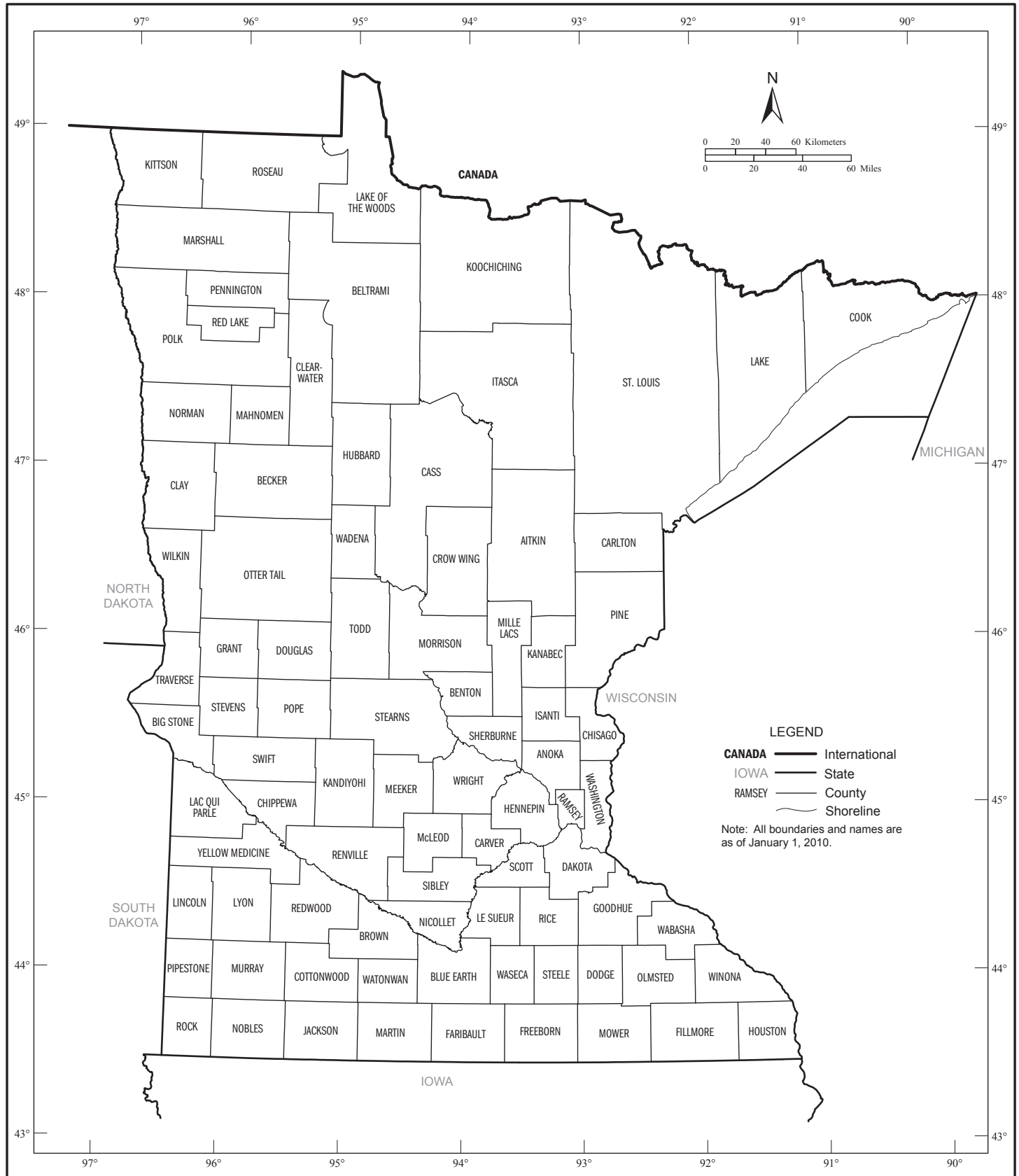
Appendix H. Acknowledgments

This Appendix section contains:












Appendix E. Maps

Appendix E. Maps

Counties



Geographic Areas Reference Map Legend

| | | | | | |
|---|--------------|--|---|---|---|
|  | | International |  | ROME | Incorporated Place ² |
|  | CAMPO | American Indian Reservation (Federal) ¹ |  | Zena | Census Designated Place |
|  | ZIA | Off-Reservation Trust Land |  | <i>Lake Erie</i> | Large River, Lake, Water Body, or Shoreline |
|  | | State |  | A fishhook joins contiguous and/or discontinuous parts of the same geographic entity. | |
|  | ERIE | County |  | SEE INSET A | Inset |
|  | YORK | County Subdivision ² | | | |

² A "0" following a place name indicates that the place is an independent place or independent city. An independent place is not part of any legal county subdivision and thus serves as the statistical equivalent of a legal county subdivision. An independent city is not part of any county or legal county subdivision and thus serves as both the statistical equivalent of a county and a legal county subdivision. The name for the county subdivision is always the same as that of the place and never shown separately on the map.

Note: All legal and statistical area boundaries and names are as of January 1, 2010. Where international, state, county, independent city, and/or county subdivision boundaries coincide, the map shows the boundary symbol for the highest level of these geographic entities. The county and independent city boundaries are always shown. Where a county subdivision boundary symbol coincides with a place boundary, the map does not show the place boundary symbol. Where American Indian Reservation (Federal), American Indian Reservation (State), State Designated Tribal Statistical Area, and/or Tribal Designated Statistical Area boundaries coincide with a county subdivision boundary, the map does not show the county subdivision boundary symbol. Any geographic entity name may include '(pt)' if some portion of the entity extends beyond the limits of the map area displayed on the page, or if multiple discontinuous pieces of the entity have been discretely labeled on the page. A geographic entity name may include '(pts)' if many discontinuous pieces exist for that entity that cannot be discretely labeled. The boundaries shown on this map are for Census Bureau statistical data collection and tabulation purposes only; their depiction and designation for statistical purposes does not constitute a determination of jurisdictional authority or rights of ownership or entitlement.

[illegible]

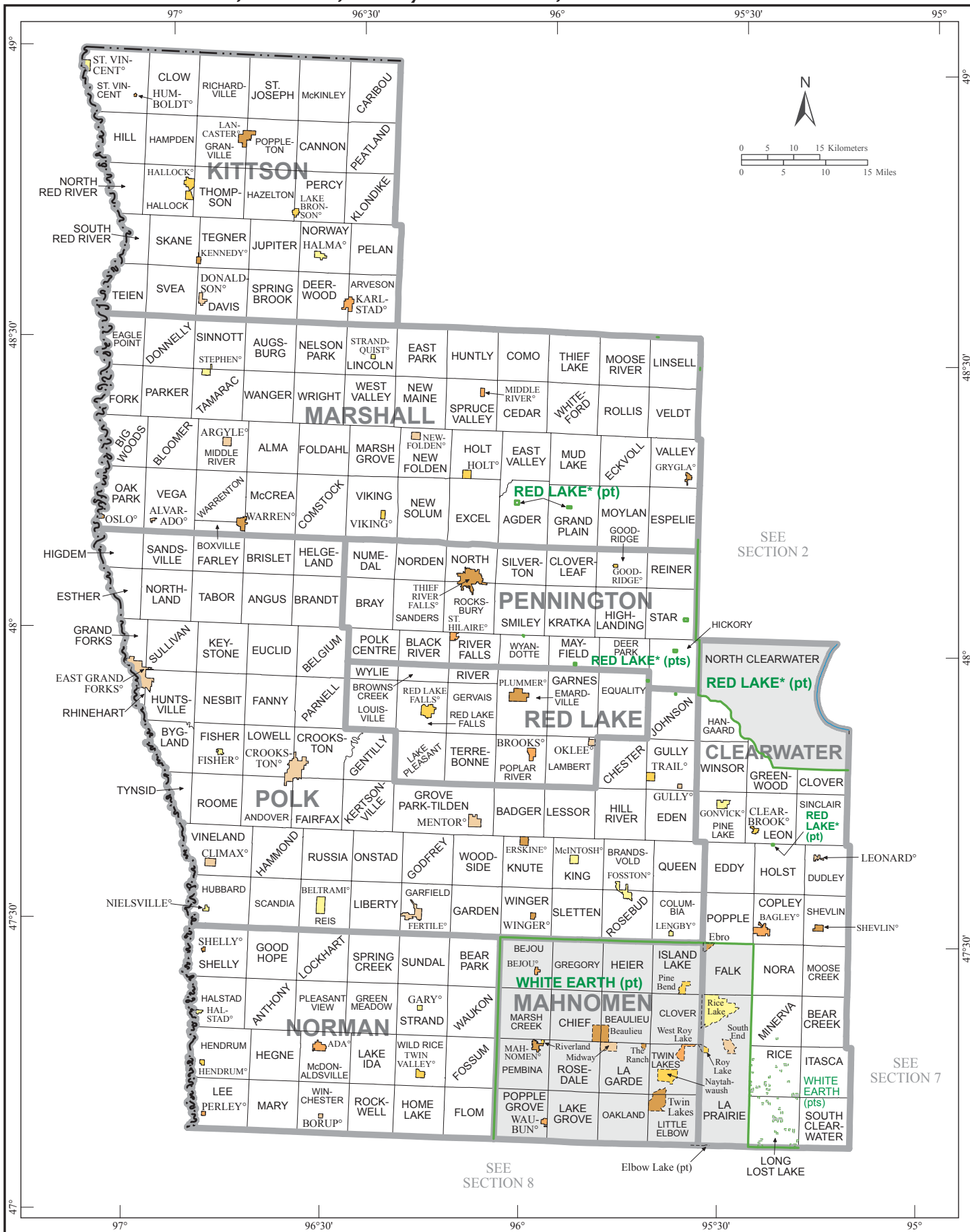
Geographic Areas Reference Map Legend, Section Locator, and Location Index

County Location Index

This list presents the map section numbers for each county in the state.
Map section numbers refer to the geographic areas reference maps only.

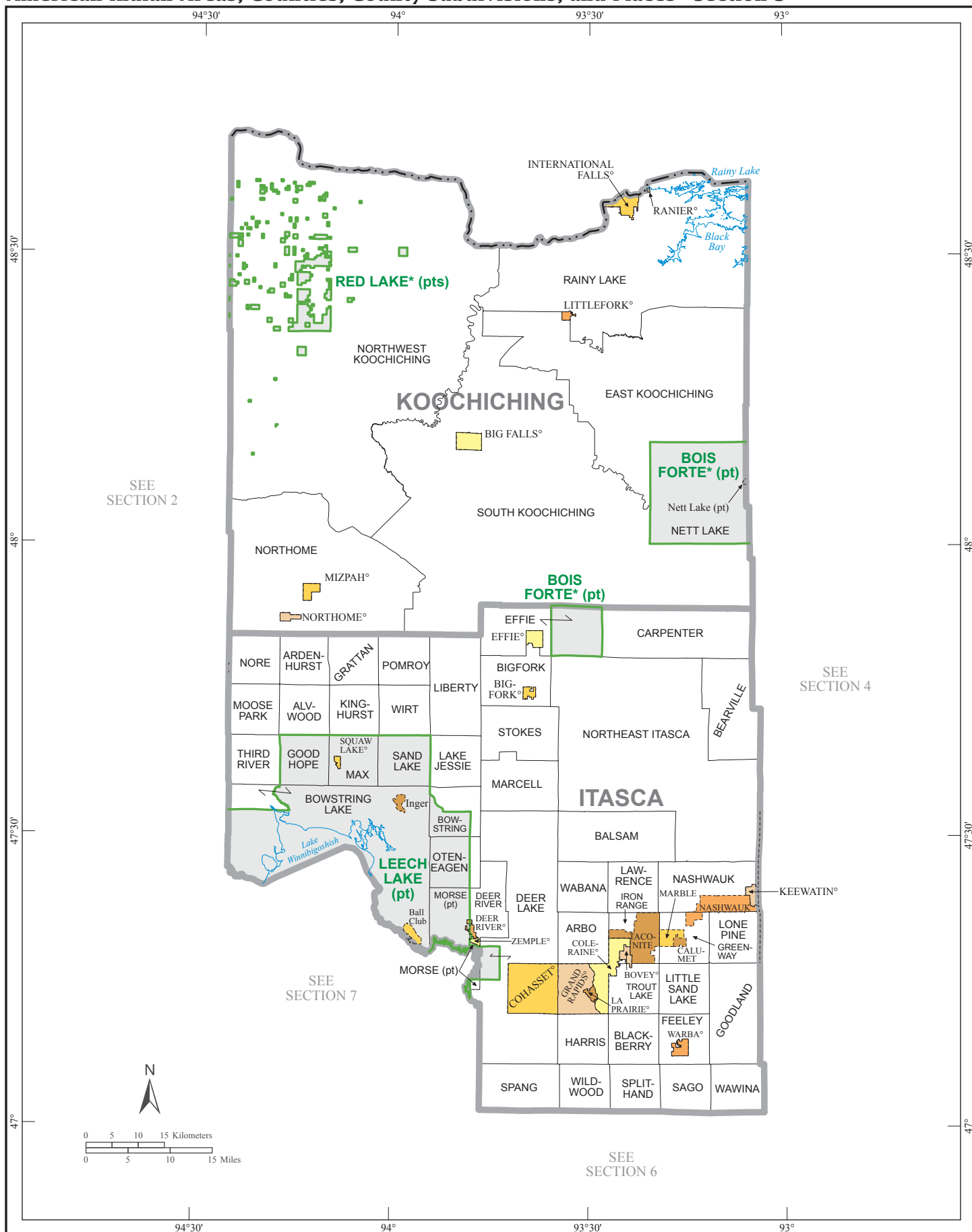
| COUNTY | MAP SEC | COUNTY | MAP SEC |
|-------------------|------------|-----------------|------------|
| Aitkin | 6 | Norman | 1 |
| Anoka | 10 | Olmsted | 11 |
| Becker | 8 | Otter Tail | 8 |
| Beltrami | 2 | Pennington | 1 |
| Benton | 10 | Pine | 6 |
| Big Stone | 9 | Pipestone | 13 |
| Blue Earth | 12 | Polk | 1 |
| Brown | 13 | Pope | 9 |
| Carlton | 6 | Ramsey | 10 |
| Carver | 10 | Red Lake | 1 |
| Cass | 7 | Redwood | 13 |
| Chippewa | 9 | Renville | 9 |
| Chisago | 6 | Rice | 12 |
| Clay | 8 | Rock | 13 |
| Clearwater | 1 | Roseau | 2 |
| Cook | 5 | Scott | 10 |
| Cottonwood | 13 | Sherburne | 10 |
| Crow Wing | 7 | Sibley | 12 |
| Dakota | 10 | St. Louis | 4 |
| Dodge | 11 | Stearns | 10 |
| Douglas | 8 | Steele | 12 |
| Faribault | 12 | Stevens | 9 |
| Fillmore | 11 | Swift | 9 |
| Freeborn | 12 | Todd | 7 |
| Goodhue | 11 | Traverse | 8 |
| Grant | 8 | Wabasha | 11 |
| Hennepin | 10 | Wadena | 7 |
| Houston | 11 | Waseca | 12 |
| Hubbard | 7 | Washington | 10 |
| Isanti | 6 | Watonwan | 13 |
| Itasca | 3 | Wilkin | 8 |
| Jackson | 13 | Winona | 11 |
| Kanabec | 6 | Wright | 10 |
| Kandiyohi | 9 | Yellow Medicine | 9 |
| Kittson | 1 | | |
| Koochiching | 3 | | |
| Lac qui Parle | 9 | | |
| Lake | 5 | | |
| Lake of the Woods | 2 | | |
| Le Sueur | 12 | | |
| Lincoln | 13 | | |
| Lyon | 13 | | |
| Mahnomen | 1 | | |
| Marshall | 1 | | |
| Martin | 13 | | |
| McLeod | 10 | | |
| Meeker | 10 | | |
| Mille Lacs | 6 | | |
| Morrison | 7 | | |
| Mower | 11 | | |
| Murray | 13 | | |
| Nicollet | 12 | | |
| Nobles | 13 | | |

American Indian Areas, Counties, County Subdivisions, and Places - Section 1

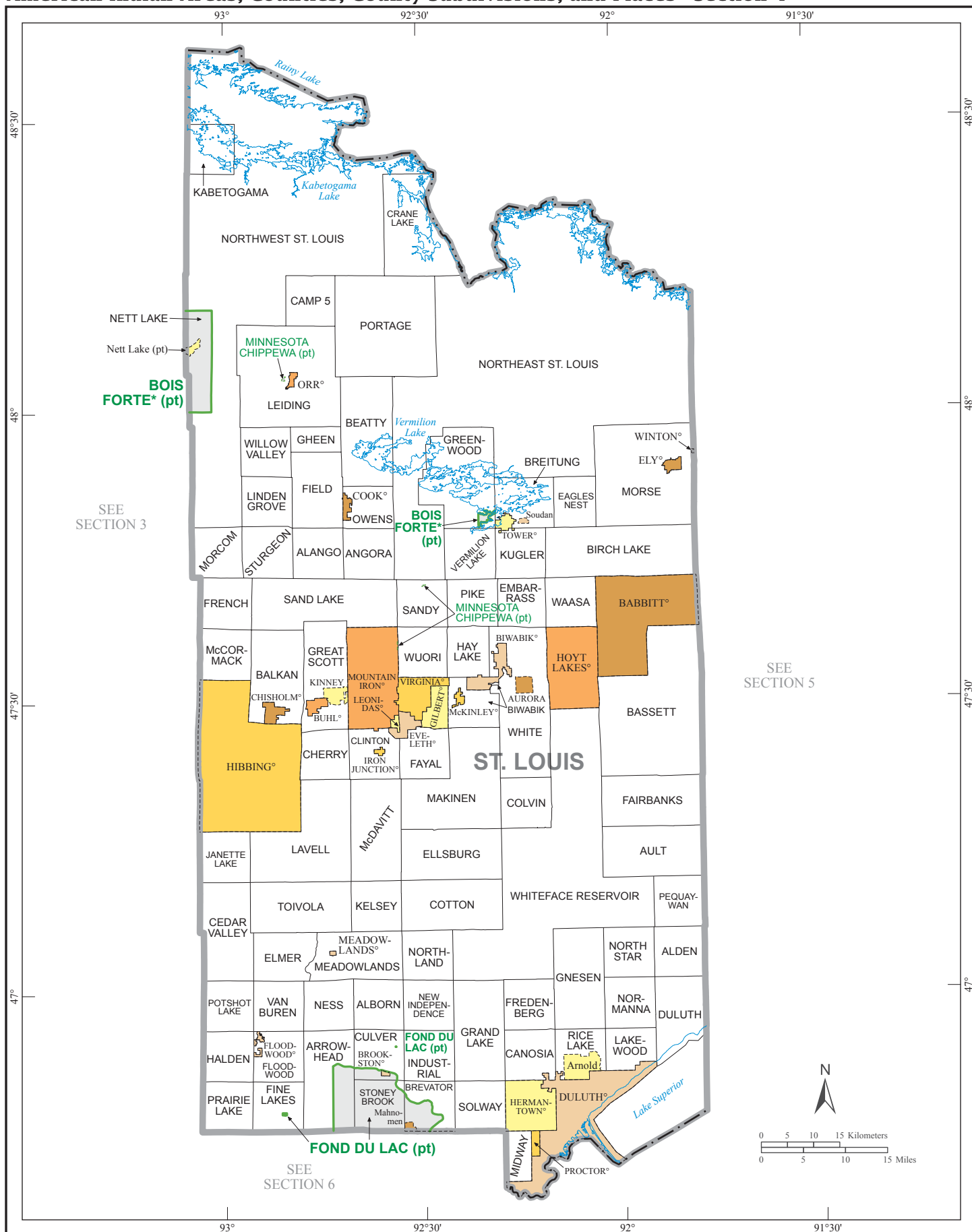


The map displays the Lake of the Woods region, showing township boundaries and names. The map includes a grid of townships such as Northwest Roseau, Pohlitz, Dieter, North Roseau, Lake, Warroad, Angle, Prosper, Wheeler, Wheeler, Zippel, Williams, Wabam, Baudette, Gudrid, Spooner, Boone, Rapid River, Victory, Kiel, Waskish, Shotley Brook, Kelliher, Shooks, Hornet, Funkley, Summit, Birch, Moose Lake, Frohn, Ten Lake, Brook Lake, Leech Lake, Jones, Grant Valley, Bemidji, Lammers, Solway, Eckles, North, Turtle Lake, Port Hope, Turtle River, Sugar Bush, Taylor, Hines, Black Duck, Hagali, Durand, Nebish, Alaska, Roosevelt, Maple Ridge, Buzzle, Liberty, and Turtle Lake. It also shows the Upper Red Lake, Lower Red Lake, and various smaller lakes like Angle Inlet, Lake of the Woods, and Leech Lake. A scale bar and a north arrow are included.

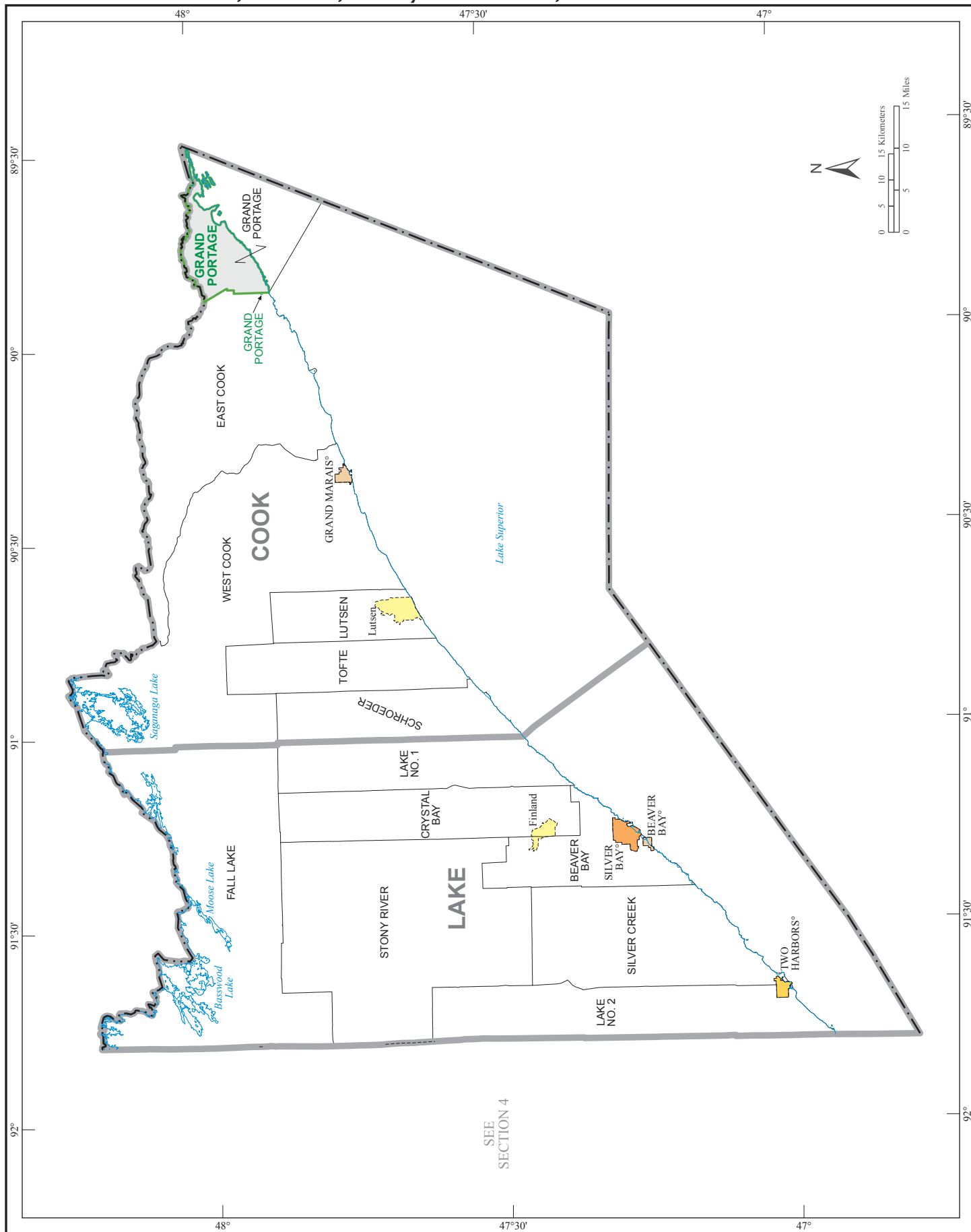
American Indian Areas, Counties, County Subdivisions, and Places - Section 3



American Indian Areas, Counties, County Subdivisions, and Places - Section 4



American Indian Areas, Counties, County Subdivisions, and Places - Section 5



[illegible]

KEY

CASS

- 1 CHICKAMAW BEACH°

CROW WING

- 1 JENKINS°
- 2 JENKINS
- 3 BREEZY POINT°
- 4 PEQUOT LAKES°
- 5 TROMMALD°
- 6 IRONTON°
- 7 CUYUNA°
- 8 CROSBY°

MILLE LACS (pt)

SECOND ASSESSMENT

MILLE LACS (pt)

SEE SECTION 1

SEE SECTION 2

SEE SECTION 3

SEE SECTION 4

SEE SECTION 5

SEE SECTION 6

SEE SECTION 7

SEE SECTION 8

SEE SECTION 9

SEE SECTION 10

Hubbard

Wadena

Todd

Morrison

Crow Wing

Leech Lake (pt)

Leech Lake

Winnipegosis Lake

Mississippi River

Mille Lacs Lake

Scale:

0 5 10 15 Kilometers

0 5 10 15 Miles

SEE SECTION 1

47°

46°30'

46°

45°30'

97°

96°30'

96°

95°30'

95°

0 5 10 15 Kilometers

0 5 10 15 Miles

SEE SECTION 9

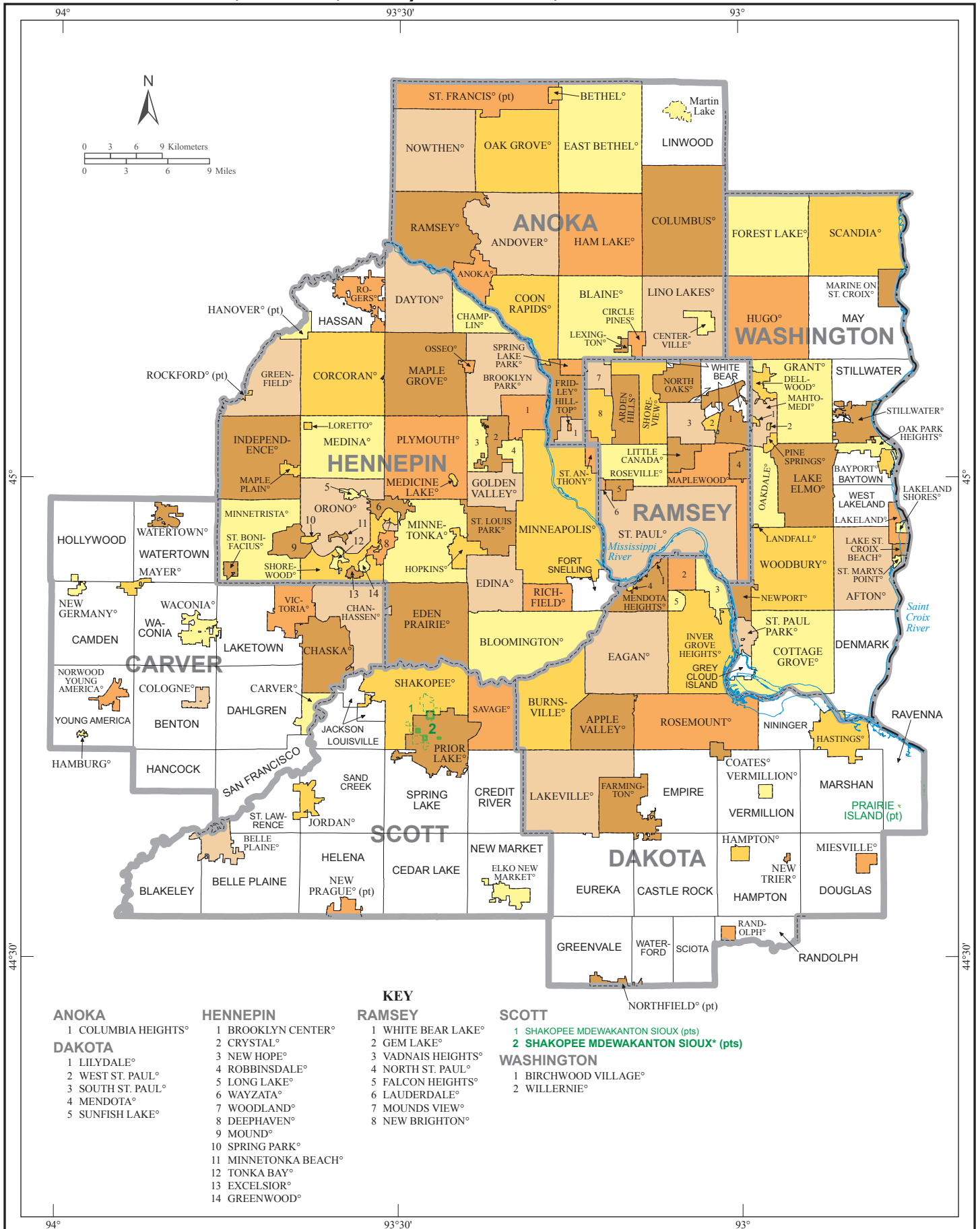
SEE SECTION 7

SEE SECTION 10

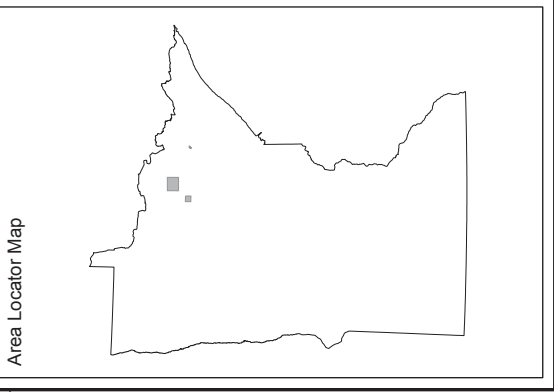
[illegible]

[illegible]

American Indian Areas, Counties, County Subdivisions, and Places - Inset A



American Indian Reservation, Tribal Subdivisions - Bois Forte

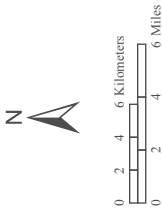


Map Legend

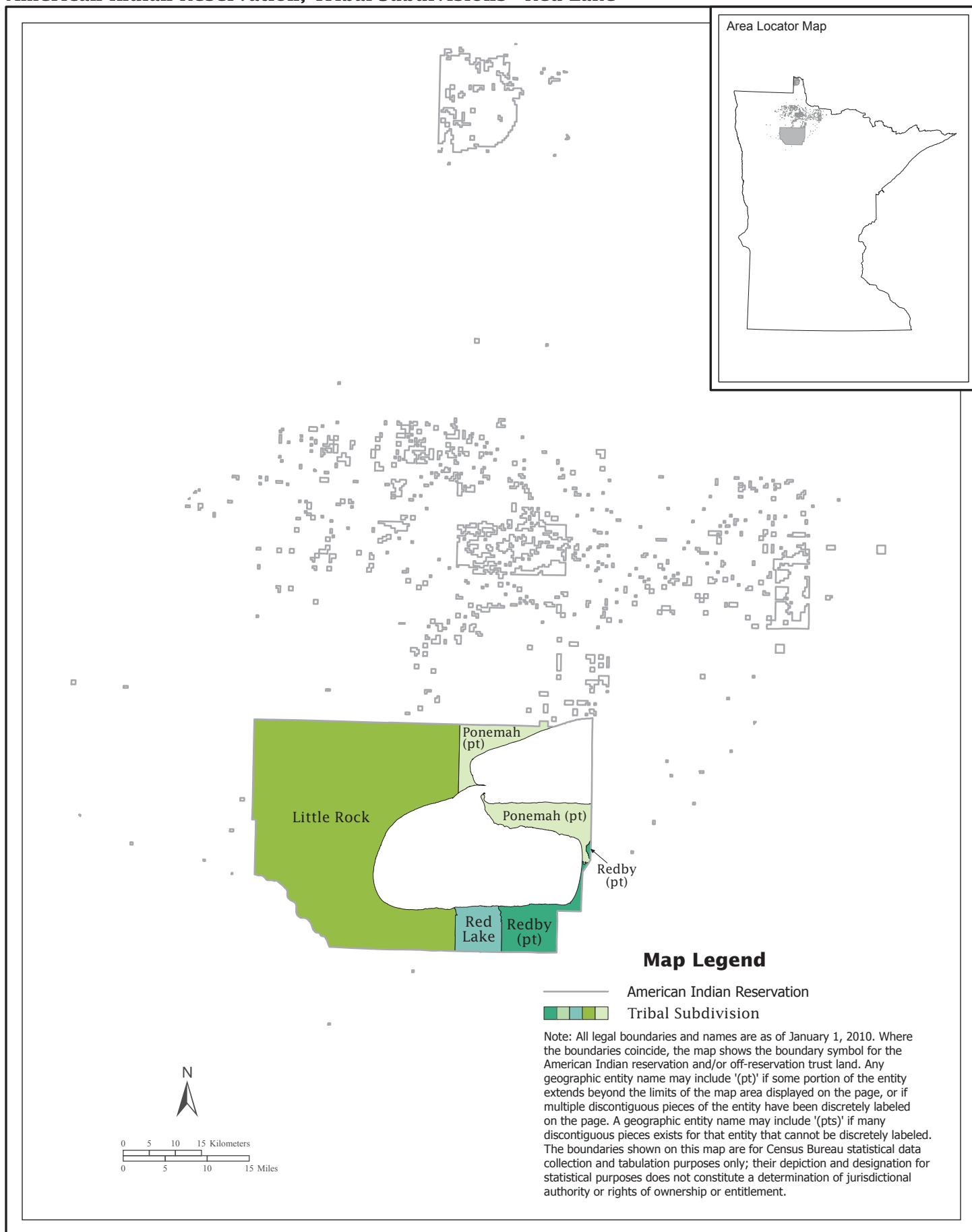
American Indian Reservation

Tribal Subdivision

Note: All legal boundaries and names are as of January 1, 2010. Where the boundaries coincide, the map shows the boundary symbol for the American Indian reservation and/or off-reservation trust land. Any geographic entity name may include '(pt)' if some portion of the entity extends beyond the limits of the map area displayed on the page, or if multiple discontinuous pieces of the entity have been discretely labeled on the page. A geographic entity name may include '(pts)' if many discontinuous pieces exist for that entity that cannot be discretely labeled. The boundaries shown on this map are for Census Bureau statistical data collection and tabulation purposes only; their depiction and designation for statistical purposes does not constitute a determination of jurisdictional authority or rights of ownership or entitlement.



American Indian Reservation, Tribal Subdivisions - Red Lake



American Indian Reservation and Off-Reservation Trust Land, Tribal Subdivisions - Shakopee Mdewakanton Sioux

