

Missouri: 2010

Summary Population and Housing Characteristics

2010 Census of Population and Housing

Issued November 2012

CPH-1-27



Missouri: 2010

Issued November 2012

Summary Population and Housing Characteristics

CPH-1-27



U.S. Department of Commerce

Rebecca M. Blank,
Acting Secretary

Rebecca M. Blank,
Deputy Secretary

Economics and Statistics Administration **Vacant,**

Under Secretary
for Economic Affairs

U.S. CENSUS BUREAU
Thomas L. Mesenbourg,
Acting Director

SUGGESTED CITATION

U.S. Census Bureau,
2010 Census of
Population and Housing,
*Summary Population and
Housing Characteristics*,
CPH-1-27, Missouri
U.S. Government Printing Office,
Washington, DC,
2012



**Economics
and Statistics
Administration**

Vacant,
Under Secretary for
Economic Affairs



U.S. CENSUS BUREAU

Thomas L. Mesenbourg,
Acting Director

Nancy A. Potok,
Deputy Director and
Chief Operating Officer

Enrique J. Lamas,
Associate Director
for Demographic Programs

Enrique J. Lamas,
Acting Chief, Population Division

CONTENTS

List of Statistical Tables.	v
How to Use This Census Report	I-1
Table Finding Guide	II-1
User Notes	III-1
Statistical Tables	1
Appendixes	
A Geographic Terms and Concepts	*
B Definitions of Subject Characteristics	*
C Data Collection and Processing Procedures.	*
D Questionnaire.	*
E Maps	E-1
F Operational Overview and Accuracy of the Data	*
G Residence Rule and Residence Situations for the 2010 Census of the United States.	*
H Acknowledgments	*

*Appendix may be found in the separate volume, CPH-1-A, *Summary Population and Housing Characteristics, Selected Appendixes*, on the Internet at <www.census.gov/prod/cen2010/cph-1-a.pdf>.

LIST OF
STATISTICAL
TABLES

Table no.	Title	Page
1.	Age and Sex: 2010 State, County, County Subdivision, Place	2
2.	Age and Sex: 2010 State, County, Place	78
3.	Race and Hispanic or Latino Origin: 2010 State, County, County Subdivision, Place	116
4.	Race and Hispanic or Latino Origin: 2010 State, County, Place	192
5.	Population for Selected Categories of Race: 2010 State, County, County Subdivision, Place	230
6.	Population for Selected Categories of Race: 2010 State, County, Place	269
7.	Households and Families: 2010 State, County, County Subdivision, Place	288
8.	Households and Families: 2010 State, County, Place	327
9.	Household Relationship and Group Quarters Population: 2010 State, County, County Subdivision, Place	346
10.	Household Relationship and Group Quarters Population: 2010 State, County, Place	385
11.	Housing Occupancy and Tenure: 2010 State, County, County Subdivision, Place	404
12.	Housing Occupancy and Tenure: 2010 State, County, Place	443
13.	Occupied Housing Units (Households) by Race and Hispanic or Latino Origin of Householder: 2010 State, County, County Subdivision, Place	462
14.	Occupied Housing Units (Households) by Race and Hispanic or Latino Origin of Householder: 2010 State, County, Place	502
15.	Land Area and Population Density: 2010 State, County, County Subdivision, Place	522
16.	Land Area and Population Density: 2010 State, County, Place	542

17. Age and Sex for the American Indian and Alaska Native Population (One Race): 2010	*
American Indian Area, County	
18. Race and Hispanic or Latino Origin: 2010	*
American Indian Area, County	
19. Population for Selected Categories of Race for American Indian and Alaska Native Areas: 2010	*
American Indian Area, County	
20. Households and Families With American Indian and Alaska Native Householder (One Race): 2010	*
American Indian Area, County	
21. Household Relationship and Group Quarters Population for the American Indian and Alaska Native Population (One Race): 2010	*
American Indian Area, County	
22. Housing Occupancy and Tenure: 2010	*
American Indian Area, County	
23. Occupied Housing Units (Households) by Race and Hispanic or Latino Origin of Householder: 2010	*
American Indian Area, County	
24. Land Area and Population Density: 2010	*
American Indian Area, County	

* Table was omitted because there were no qualifying geographic areas.

How to Use This Census Report

CONTENTS

	Page
Introduction	I-1
How to Find Geographic Areas and Subject Matter Data	I-2
How to Use the Statistical Tables.	I-2
Graphics	I-4
User Notes	I-4
Appendixes	I-5

INTRODUCTION

Data from the 2010 Census for the United States and Puerto Rico are presented in two printed report series and a single report for American Indians and Alaska Natives by tribe:

1. CPH-1, *Summary Population and Housing Characteristics*
2. CPH-2, *Population and Housing Unit Counts*
3. CPH-3, *Characteristics of American Indians and Alaska Natives by Tribe*

The data from the 2010 Census were derived from a limited number of basic questions asked of the entire population and about every housing unit. Appendix D (see *Selected Appendixes* report at <www.census.gov/prod/cen2010/cph-1-a.pdf>) presents a facsimile of the questionnaire pages used to collect the data included in this report. Note that the “long form” data included in previous censuses are not included in the 2010 Census.

The CPH-1, *Summary Population and Housing Characteristics*, report series provides data based on age, Hispanic or Latino origin, household relationship, race, sex, tenure (owner- or renter-occupied), and vacancy characteristics. Land area measurements and population density also are provided. This series is similar to the Census 2000 PHC-1 series.

The CPH-2, *Population and Housing Unit Counts*, report series provides 2010 Census and historical comparisons of the population and housing unit counts. It also provides area measurements and density. The user notes section documents geographic changes over the past decade. This series is similar to the Census 2000 PHC-3 series.

In each series, there is one report for each state, the District of Columbia, and Puerto Rico, plus a United States summary report. Many tables in the United States summary reports include data for Puerto Rico.

The CPH-3, *Characteristics of American Indians and Alaska Natives by Tribe*, report provides population and housing information for selected American Indian and Alaska Native tribes. This report is similar to the Census 2000 PHC-5 report. This is a single report covering the entire United States.

HOW TO FIND GEOGRAPHIC AREAS AND SUBJECT MATTER DATA

This report includes a table finding guide to assist the user in locating those statistical tables that contain the desired data. The table finding guide lists alphabetically, by geographic area, the subjects shown in this report. To determine which tables in this report show data for a particular topic, find the subject in the left-hand column of the table finding guide and then look across the columns using the headings at the top for the desired type of geographic area. Figure I-1 is an example of a table finding guide.

The table finding guide does not include cross-classification of subject-matter items. Additional information to locate data within specific reports is provided in the headnote at the top of the table finding guide and in the footnotes at the bottom of the guide.

HOW TO USE THE STATISTICAL TABLES

Parts of a Statistical Table

The census data included in printed reports are arranged in tables. Each table includes four major parts: (1) heading, (2) boxhead, (3) stub, and (4) data field. A typical census report table is illustrated in Figure I-2.

The heading consists of the table number, title, and headnote. The table number indicates the position of the table within the report, while the title is a brief statement indicating the subjects and time reference of the data presented in the table. The headnote is enclosed in brackets and is located under the title. It contains statements that qualify, explain, or provide information pertaining to the entire table.

The boxhead is under the heading. This portion of the table, which contains the individual column heads or captions, describes the data in each vertical column. In the boxhead of many tables, a spanner appears across and above two or more column heads or across two or more lower spanners. The purpose of a spanner is to classify or qualify items below it or separate the table into identifiable blocks in terms of major aspects of the data.

The stub is located at the left edge of the table. It includes a listing of line or row captions or descriptions. At the top of the stub is the stubhead. The stubhead is considered to be an extension of the table title and usually shows generic geographic area designations and restrictions.

In the stub, several features are used to help the user better understand the contents of the table. Usually, a block of data lines is preceded by a sidehead. The sidehead, similar to a spanner, describes and classifies the stub entries following it. The use of indentation in a stub indicates the relationship of one data line to

Figure I-1.

Table Finding Guide

SUBJECTS BY TYPE OF GEOGRAPHIC AREA AND TABLE NUMBER

Subjects covered in this guide are shown on the left side, and types of geographic areas are shown at the top. Table numbers shown in bold indicate that either all or part of the table is presented for the American Indian and Alaska Native population in American Indian and Alaska Native areas, or for the Native Hawaiian and Other Pacific Islander population in Hawaiian home lands. See CPH-1-A, *Summary Population and Housing Characteristics, Selected Appendixes* (<www.census.gov/prod/cen2010/cph-1-a.pdf>) for a description of area classifications (Appendix A) and for definitions and explanations of subject characteristics (Appendix B).

Subject	The state ¹	County ²	Place		County subdivision		American Indian and Alaska Native area ⁴	Hawaiian home land ⁵
			By county and county sub-division	Alphabetically for the state	By county	Alphabetically for the state ³		
POPULATION CHARACTERISTICS								
Age	1, 2	1, 2	1	2	1	2	17	25
Average family size	7, 8	7, 8	7	8	7	8	20	28
Average household size	7, 8	7, 8	7	8	7	8	20	28
Families and family characteristics	7, 8	7, 8	7	8	7	8	20	28
Group quarters population	9, 10	9, 10	9	10	9	10	21	29
Hispanic or Latino origin	3, 4	3, 4	3	4	3	4	18	26
	7, 8, 9,	7, 8, 9,						
Households and household characteristics	10	10	7, 9	8, 10	7, 9	8, 10	20, 21	28, 29
Nonfamily households	7, 8	7, 8	7	8	7	8	20	28
Population density	15, 16	15, 16	15	16	15	16	24	32
Race	3, 4, 5, 6	3, 4, 5, 6	3, 5	4, 6	3, 5	4, 6	18, 19	26, 27
Relationship to householder	9, 10	9, 10	9	10	9	10	21	29
Sex	1, 2	1, 2	1	2	1	2	17	25
Unmarried partner	9, 10	9, 10	9	10	9	10	21	29
HOUSING CHARACTERISTICS								
Average household size by tenure	11, 12	11, 12	11	12	11	12	22	30
Hispanic or Latino origin of householder	13, 14	13, 14	13	14	13	14	23	31
Occupancy characteristics	11, 12	11, 12	11	12	11	12	22	30
Race of householder	13, 14	13, 14	13	14	13	14	23	31
Tenure	11, 12	11, 12	11	12	11	12	22	30
Vacancy characteristics	11, 12	11, 12	11	12	11	12	22	30
GEOGRAPHIC CHARACTERISTICS								
Land area	15, 16	15, 16	15	16	15	16	24	32
Population density	15, 16	15, 16	15	16	15	16	24	32

¹ State, District of Columbia, or Puerto Rico.

² Parish in Louisiana; city and borough, municipality, borough, or census area in Alaska; and municipio in Puerto Rico. In Maryland, Missouri, Nevada, and Virginia, one or more cities are independent of counties and are treated as statistical equivalents of counties. The entire District of Columbia, which has no counties, is treated as a county equivalent.

³ County subdivisions within the state are shown alphabetically with places for the following 12 states: Connecticut, Maine, Massachusetts, Michigan, Minnesota, New Hampshire, New Jersey, New York, Pennsylvania, Rhode Island, Vermont, and Wisconsin.

⁴ American Indian and Alaska Native areas include state and federal American Indian reservations; Oklahoma tribal statistical areas (OTSA); Alaska Native village statistical areas (ANVSAs); tribal designated statistical areas (TDSAs); state designated tribal statistical areas (SDTSAs); and Alaska Native Regional Corporations (ANRCs).

⁵ Tables for these areas appear only in the report for Hawaii.

Figure I-2.
PARTS OF A STATISTICAL TABLE

Table number and title		Headnote										Column head				
Heading		Table 6. Population for Selected Categories of Race: 2010										Spanner				
		[For information on confidentiality protection, nonsampling error, and definitions, see Selected Appendices at <www.census.gov/prod/cen2010/cph-1-a.pdf>]														
Stubhead	State County Place	Race in combination with one or more other races						Race alone or in combination with one or more other races						Boxhead		
		White	Black or African American	American Indian and Alaska Native	Asian	Native Hawaiian and Other Pacific Islander	Some Other Race	White	Black or African American	American Indian and Alaska Native	Asian	Native Hawaiian and Other Pacific Islander	Some Other Race			
Sidehead	COUNTY	Delaware.....	18,775	14,109	5,718	5,152	816	5,026	637,392	205,923	9,899	33,701	1,216	35,545		
		Kent County.....	4,523	3,595	1,558	1,215	215	838	114,522	42,508	2,601	4,521	306	4,073		
Stub	PLACE	New Castle County.....	10,502	7,949	2,895	3,333	409	3,171	363,457	135,735	4,469	26,633	568	22,286		
		Sussex County.....	3,750	2,565	1,265	604	192	1,017	159,413	27,680	2,829	2,547	342	9,186		
Stub	Arden village, New Castle County.....	3	1	1	2	0	1	428	6	3	3	0	3			
		Ardencroft village, New Castle County.....	1	0	0	1	0	0	199	21	0	12	0	0		
Stub	Bear CDP, New Castle County.....	8	2	0	5	0	2	256	4	0	11	0	2			
		122	447	132	11	201	10,298	7,129	211	944	16	1,527				
Stub	Bellefonte town, New Castle County.....	13	5	2	5	2	7	1,096	80	4	19	3	9			
		Bethany Beach town, Sussex County.....	5	3	1	1	0	0	1,054	5	1	5	0	0		
Stub	Bethel town, Sussex County.....	2	2	0	0	0	0	164	8	0	1	1	0			
		Blades town, Sussex County.....	45	46	6	0	3	7	802	391	15	10	3	74		
Stub	Bowers town, Kent County.....	3	1	1	1	0	1	318	7	4	5	0	5			
		Bridgeville town, Sussex County.....	62	51	16	8	5	12	1,391	545	19	14	7	152		
Stub	Brookside CDP, New Castle County.....	445	325	118	80	35	125	10,218	3,070	172	529	37	912			
		Camden town, Kent County.....	124	104	49	52	0	13	2,413	920	60	180	1	63		
Stub	Chesewold town, Kent County.....	50	32	32	12	10	13	793	497	68	46	10	47			
		Claymont CDP, New Castle County.....	149	112	34	32	5	25	5,435	2,344	62	347	14	240		
Stub	Clayton town.....	73	73	21	16	1	13	2,105	791	27	33	1	63			
		Kent County (part).....	73	73	21	16	1	13	2,105	791	27	33	1	63		
Stub	New Castle County (part).....	0	0	0	0	0	0	0	0	0	0	0	0			
		Daysboro town, Sussex County.....	17	16	4	3	0	2	706	69	12	3	0	36		
Stub	Delaware City city, New Castle County.....	64	46	16	5	0	5	1,473	231	17	22	0	20			
		Delmar town, Sussex County.....	75	67	21	7	1	4	1,281	344	27	18	1	19		
Stub	Dewey Beach town, Sussex County.....	4	3	0	0	1	0	318	12	1	1	3	10			
		Dover city, Kent County.....	1,053	1,097	375	328	52	195	18,446	16,312	571	1,310	75	960		
Stub	Dover Base Housing CDP, Kent County.....	216	122	47	85	23	37	2,699	580	55	163	32	200			
		Edgemont CDP, New Castle County.....	99	115	39	9	1	16	3,499	2,089	58	72	1	99		
Stub	Ellendale town, Sussex County.....	8	13	6	3	2	0	242	125	6	5	4	15			
		Elmire town, New Castle County.....	165	123	44	33	0	116	4,435	925	92	139	0	786		
Stub	Farmington town, Kent County.....	0	0	0	0	0	0	110	0	0	0	0	0			
		Felton town, Kent County.....	48	38	12	3	0	12	998	290	20	25	1	23		
Stub	Fenwick Island town, Sussex County.....	1	0	1	0	0	0	371	2	1	3	0	3			
		Frankford town, Sussex County.....	10	10	4	0	2	5	407	249	4	11	11	2	190	
Stub	Frederica town, Kent County.....	32	33	14	2	0	7	538	183	14	9	1	57			
		Georgetown town, Sussex County.....	200	85	51	8	2	133	3,191	1,018	328	78	11	2,038		
Stub	Glasgow CDP, New Castle County.....	312	276	71	121	6	67	9,505	3,862	119	937	10	309			
		Greenville CDP, New Castle County.....	24	10	3	22	0	6	2,018	121	3	190	0	28		
Stub	Greenwood town, Sussex County.....	28	12	17	5	0	0	718	211	17	11	0	48			
		Harrington city, Kent County.....	120	102	55	15	10	15	2,568	931	76	43	14	94		
Stub	Hartly town, Kent County.....	0	0	0	0	0	0	72	0	1	0	1	0			
		Henrieville Acres town, Sussex County.....	0	0	0	0	0	0	118	3	0	1	0	0		
Stub	Highland Acres CDP, Kent County.....	96	71	24	44	7	14	2,725	579	45	189	10	45			
		Hockessin CDP, New Castle County.....	188	38	38	132	8	31	11,712	434	59	1,429	17	102		
Stub	Houston town, Kent County.....	2	2	0	1	0	2	346	22	2	4	0	3			
		Kent Acres CDP, Kent County.....	51	38	17	17	1	8	1,302	505	29	65	1	55		
Stub	Kenton town, Kent County.....	8	6	2	0	0	0	242	12	2	0	0	13			
		Laurel town, Sussex County.....	135	155	33	38	15	37	1,889	1,668	75	72	33	188		
Stub	Leipsic town, Kent County.....	6	6	0	0	0	0	170	9	4	0	0	6			
		Lewes city, Sussex County.....	34	26	17	4	1	1	2,552	237	27	14	3	10		
Stub	Little Creek town, Kent County.....	5	5	1	4	0	0	214	6	7	1	1	0			
		Long Neck CDP, Sussex County.....	6	3	5	0	0	1	1,896	44	10	7	0	31		
Stub	Magnolia town, Kent County.....	7	2	4	2	0	1	182	28	14	3	0	6			
		Middlestown town, New Castle County.....	457	405	107	132	19	131	12,145	5,772	143	841	27	597		
Stub	Millford city.....	189	176	65	27	23	60	4,604	2,304	115	137	45	838			
		Kent County (part).....	93	91	24	8	8	41	1,906	1,526	53	46	13	374		
Stub	Sussex County (part).....	96	85	41	19	15	19	4,498	778	62	91	32	464			
		Mildboro town, Sussex County.....	90	97	29	20	7	23	2,863	792	49	149	7	154		
Stub	Millville town, Sussex County.....	9	1	1	7	0	0	515	14	1	11	0	12			
		Milton town, Sussex County.....	75	76	20	3	0	12	2,027	497	38	18	1	92		
Stub	Newark city, New Castle County.....	636	318	141	325	31	112	26,532	2,412	194	2,570	41	519			
		New Castle city, New Castle County.....	101	95	39	19	2	31	3,660	1,530	57	80	2	105		
Stub	Newport town, New Castle County.....	29	26	6	5	2	9	744	220	9	23	2	100			
		North Star CDP, New Castle County.....	83	20	8	61	0	27	7,066	270	11	687	0	48		
Stub	Ocean View town, Sussex County.....	17	8	6	5	1	3	1,835	24	7	29	1	8			
		Odessa town, New Castle County.....	12	10	4	5	0	2	334	35	4	9	0	2		

20 Delaware

State name and page number

Summary Population and Housing Characteristics

U.S. Census Bureau, 2010 Census

Report title

another. Indented data lines represent subcategories that, in most instances, sum to a total. Occasionally in tables, it is desirable to show one or more single-line subcategories that do not sum to the total.

The data field is that part of the statistical table that contains the data. It extends from the bottom of the boxhead to the bottom of the table and from the right of the stub to the right edge of the page.

Both geographic and subject-matter terms appear in tables. It is important to read the definitions of the terms used in the tables because census terms often are defined in special ways that reflect the manner in which the questions were asked and the data were tabulated. Definitions of geographic terms are provided in Appendix A of CPH-1-A, *Summary Population and Housing Characteristics, Selected Appendixes* at <www.census.gov/prod/cen2010/cph-1-a.pdf>. Census tables often include derived measures such as medians, means, percentages, and ratios. These and other subject-matter terms are defined in Appendix B of the same report.

Symbols and Geographic Abbreviations

The following symbols are used in the tables and explanations of subjects covered in 2010 Census reports:

- A dash “–” represents zero or a derived measure that rounds to less than 0.1. This symbol appears only in the 2010 Census CPH-2, *Population and Housing Unit Counts*, report series.
- (X) means not applicable. In the 1990 and earlier decennial census reports, three dots “...” meant not applicable.
- (NA) means not available.
- The superscript prefix “r” indicates that a Census 2000 count has been revised since the publication of the Census 2000 reports as a result of certified Count Question Resolution (CQR) changes (see also <www.census.gov/prod/cen2000/notes/errata.pdf>). This symbol appears only in the 2010 Census CPH-2, *Population and Housing Unit Counts*, report series.
- A minus sign “–” preceding a figure denotes decrease. The minus sign appears only in the 2010 Census CPH-2, *Population and Housing Unit Counts*, report series.

The following are examples of geographic abbreviations and terms that may be used in the tables in this report:

- A “(part)” next to the name of a geographic area in a hierarchical presentation indicates that the geographic entity is located only partially in the superior geographic entity. For example, a “(part)” next to a place name in a county subdivision-place hierarchy indicates that the place is located in more than one county subdivision. (Places also may be “split” by county, congressional district, urban/rural, metropolitan area, voting district, and other geographic boundaries, depending on the presentation.) Other geographic entities also can be “split” by a higher level entity. The exception is a tabulation block, which is unique within all geographic entities in census products.
- ANVSA is Alaska Native village statistical area.
- ANRC is Alaska Native Regional Corporation.
- CCD is census county division.
- CDP is census designated place.
- CSA is combined statistical area.
- NECTA is New England city and town area.
- Metro Area is metropolitan statistical area.
- Micro Area is micropolitan statistical area.
- OTSA is Oklahoma tribal statistical area.
- SDTSA is state designated tribal statistical area.
- TDSA is tribal designated statistical area.
- UT is unorganized territory.

GRAPHICS

Charts, statistical maps, and other graphic summaries are included in some 2010 Census reports.

USER NOTES

User notes include corrections, errata, and related explanatory information. They also provide information about unique characteristics of the report and changes or corrections made too late to be reflected in the text or tables themselves. However, sometimes this information becomes available too late to be reflected even in the user notes. Therefore, updates are available in the *Notes and Errata* document at <www.census.gov/prod/cen2010/notes/errata.pdf>.

APPENDIXES

Appendixes A through D and F through H, described below, are in the separate volume, CPH-1-A, *Summary Population and Housing Characteristics, Selected Appendixes*, on the Internet at <www.census.gov/prod/cen2010/cph-1-a.pdf>. Appendix E is included in this report.

Appendix A, Geographic Terms and Concepts. Provides definitions of the types of geographic areas and related information used in census products.

Appendix B, Definitions of Subject Characteristics. Contains definitions for the subject-matter terms used in census products, including explanations of derived measures, limitations of the data, and comparability with previous censuses. The subjects are listed alphabetically. Population characteristics are defined first, followed by the definitions of the housing subjects.

Appendix C, Data Collection and Processing Procedures. Explains the 2010 Census mission and scope and provides thumbnail descriptions of 2010 Census operations.

Appendix D, Questionnaire. Presents a facsimile of the 2010 Census questionnaire used to collect the data in this report.

Appendix E, Maps. Contains maps depicting the geographic areas shown in this report.

Appendix F, Operational Overview and Accuracy of the Data. Provides information on 2010 Census operations, including group quarters enumeration, confidentiality of the data, imputation of housing unit status and population counts, sources of errors in the data, and data editing.

Appendix G, Residence Rule and Residence Situations for the 2010 Census of the United States. Contains a description of the residence rule and residence situations used by Census Bureau staff to guide decisions on where people should be counted in the 2010 Census. This document is the basis for residence-related sections of questionnaires, collection instruments, field materials, and training materials.

Appendix H, Acknowledgments. Lists many of the U.S. Census Bureau staff who participated in report preparation.

Table Finding Guide

SUBJECTS BY TYPE OF GEOGRAPHIC AREA AND TABLE NUMBER

Subjects covered in this guide are shown on the left side, and types of geographic areas are shown at the top. Table numbers shown in bold indicate that either all or part of the table is presented for the American Indian and Alaska Native population in American Indian and Alaska Native areas, or for the Native Hawaiian and Other Pacific Islander population in Hawaiian home lands. See CPH-1-A, *Summary Population and Housing Characteristics, Selected Appendixes* (<www.census.gov/prod/cen2010/cph-1-a.pdf>) for a description of area classifications (Appendix A) and for definitions and explanations of subject characteristics (Appendix B).

Subject	The state ¹	County ²	Place		County subdivision		American Indian and Alaska Native area ⁴	Hawaiian home land ⁵
			By county and county sub-division	Alpha-betically for the state	By county	Alpha-betically for the state ³		
POPULATION CHARACTERISTICS								
Age	1, 2	1, 2	1	2	1	2	17	25
Average family size	7, 8	7, 8	7	8	7	8	20	28
Average household size	7, 8	7, 8	7	8	7	8	20	28
Families and family characteristics	7, 8	7, 8	7	8	7	8	20	28
Group quarters population.	9, 10	9, 10	9	10	9	10	21	29
Hispanic or Latino origin	3, 4	3, 4	3	4	3	4	18	26
Households and household characteristics.	7, 8, 9, 10	7, 8, 9, 10	7, 9	8, 10	7, 9	8, 10	20, 21	28, 29
Nonfamily households	7, 8	7, 8	7	8	7	8	20	28
Population density	15, 16	15, 16	15	16	15	16	24	32
Race	3, 4, 5, 6	3, 4, 5, 6	3, 5	4, 6	3, 5	4, 6	18, 19	26, 27
Relationship to householder	9, 10	9, 10	9	10	9	10	21	29
Sex	1, 2	1, 2	1	2	1	2	17	25
Unmarried partner.	9, 10	9, 10	9	10	9	10	21	29
HOUSING CHARACTERISTICS								
Average household size by tenure.	11, 12	11, 12	11	12	11	12	22	30
Hispanic or Latino origin of householder	13, 14	13, 14	13	14	13	14	23	31
Occupancy characteristics.	11, 12	11, 12	11	12	11	12	22	30
Race of householder	13, 14	13, 14	13	14	13	14	23	31
Tenure	11, 12	11, 12	11	12	11	12	22	30
Vacancy characteristics.	11, 12	11, 12	11	12	11	12	22	30
GEOGRAPHIC CHARACTERISTICS								
Land area	15, 16	15, 16	15	16	15	16	24	32
Population density	15, 16	15, 16	15	16	15	16	24	32

¹ State, District of Columbia, or Puerto Rico.

² Parish in Louisiana; city and borough, municipality, borough, or census area in Alaska; and municipio in Puerto Rico. In Maryland, Missouri, Nevada, and Virginia, one or more cities are independent of counties and are treated as statistical equivalents of counties. The entire District of Columbia, which has no counties, is treated as a county equivalent.

³ County subdivisions within the state are shown alphabetically with places for the following 12 states: Connecticut, Maine, Massachusetts, Michigan, Minnesota, New Hampshire, New Jersey, New York, Pennsylvania, Rhode Island, Vermont, and Wisconsin.

⁴ American Indian and Alaska Native areas include state and federal American Indian reservations; Oklahoma tribal statistical areas (OTSAs); Alaska Native village statistical areas (ANVSAs); tribal designated statistical areas (TDSAs); state designated tribal statistical areas (SDTSAs); and Alaska Native Regional Corporations (ANRCs).

⁵ Tables for these areas appear only in the report for Hawaii.

User Notes

User notes include corrections, errata, and related explanatory information. These updates provide information about unique characteristics of the report and changes or corrections made too late to be reflected in the text or tables themselves. They are available in the *Notes and Errata* document at www.census.gov/prod/cen2010/notes/errata.pdf.

ADDITIONAL DEFINITIONS AND EXPLANATIONS OF THE DATA

User Note 1

Places within a state that have the same name are differentiated by the use of county name in parentheses. Because county name is appended to place names in selected tables in this report, the county name will appear twice for these places.

STATISTICAL TABLES

Table 1.
Age and Sex: 2010

[For information on confidentiality protection, nonsampling error, and definitions, see Selected Appendixes at <www.census.gov/prod/cen2010/cph-1-a.pdf>]

State County County Subdivision Place	Total population	Median age	Age								
			Under 5 years	5 to 17 years	18 to 20 years	21 to 24 years	25 to 34 years	35 to 44 years	45 to 54 years	55 to 59 years	60 to 64 years
Missouri.....	5,988,927	37.9	390,237	1,035,199	262,503	326,761	775,467	748,616	888,572	389,985	333,293
Adair County.....	25,607	28.3	1,438	3,534	3,451	3,337	2,535	2,480	3,002	1,403	1,217
Benton township.....	19,700	25.0	1,081	2,362	3,276	3,144	2,051	1,711	2,042	947	800
Kirksville city.....	17,505	23.8	962	1,908	3,211	3,086	1,894	1,433	1,632	745	666
Clay township.....	626	42.5	43	120	19	17	48	81	82	50	41
Liberty township.....	324	48.1	17	52	2	5	33	32	57	26	18
Morrow township.....	431	42.9	19	93	14	6	25	81	60	31	36
Nineveh township.....	1,289	44.1	83	210	44	56	123	144	215	109	92
Novinger city.....	456	44.5	28	69	17	23	41	53	80	37	29
Pettis township.....	795	41.7	46	169	24	27	53	113	116	77	61
Millard village.....	89	51.5	7	14	1	0	5	12	13	10	13
Polk township.....	639	41.2	36	161	21	16	42	93	116	36	43
Greentop city (part).....	85	40.8	5	14	4	5	9	7	16	7	7
Salt River township.....	1,043	44.1	71	185	36	44	91	111	207	78	75
Brashear city.....	273	37.5	22	50	8	17	34	22	50	19	19
Walnut township.....	257	41.9	11	50	7	7	25	43	41	16	18
Wilson township.....	503	38.1	31	132	8	15	44	71	66	33	33
Gibbs village.....	107	29.8	8	33	3	4	11	15	15	4	7
Andrew County.....	17,291	41.0	998	3,166	641	671	1,901	2,204	2,694	1,262	1,073
Benton township.....	1,020	37.8	62	199	50	29	140	122	150	71	64
Bolckow city.....	187	33.5	11	37	7	4	38	19	26	8	8
Rosendale city.....	143	32.8	10	35	7	5	18	16	16	13	6
Clay township.....	259	40.3	20	56	4	6	22	37	44	10	14
Empire township.....	423	43.2	19	90	11	15	35	55	69	32	39
Jackson township.....	620	38.8	34	138	24	16	71	86	106	44	38
Fillmore city.....	184	31.5	9	54	7	6	29	20	26	10	8
Jefferson township.....	4,646	41.9	274	781	169	200	516	573	771	387	320
Country Club village.....	2,449	39.6	151	396	96	131	324	283	370	205	154
Lincoln township.....	1,184	40.4	76	203	41	38	149	176	180	93	88
Amazonia village.....	312	39.7	17	63	10	13	39	38	41	26	26
Monroe township.....	793	42.0	38	153	29	29	76	118	144	53	37
Cosby village.....	124	35.0	6	30	3	7	16	17	21	6	3
Nodaway township.....	6,738	39.1	407	1,305	261	302	759	839	928	427	341
Savannah city.....	5,057	38.0	333	968	179	251	615	589	637	277	240
Platte township.....	426	47.6	23	66	11	6	33	54	75	42	31
Rea city.....	50	49.3	3	6	2	0	1	9	8	5	3
Rochester township.....	1,182	47.7	45	175	41	30	100	144	227	103	101
Atchison County.....	5,685	46.2	290	892	181	188	530	657	845	431	444
Benton township.....	23	63.2	1	3	0	0	3	2	2	0	4
Buchanan township.....	83	52.6	2	5	0	3	13	3	21	8	3
Clark township.....	895	46.8	47	136	23	40	85	90	143	77	81
Fairfax city.....	638	46.8	35	94	17	31	61	62	107	51	50
Clay township.....	1,798	46.1	85	300	55	58	160	210	235	130	155
Rock Port city (part).....	1,317	46.2	66	216	44	48	114	146	173	102	105
Colfax township.....	65	38.5	8	10	2	0	10	9	6	3	5
Dale township.....	231	50.8	10	34	4	9	11	27	42	21	16
Lincoln township.....	378	46.9	23	50	12	13	40	37	63	34	31
Blanchard CDP.....	22	33.5	3	6	0	0	3	2	1	3	2
Westboro city.....	141	40.5	9	23	7	6	22	19	21	6	9
Nishnabotna township.....	155	40.8	10	22	9	3	17	24	18	16	14
Watson village.....	100	38.7	4	17	8	2	12	13	7	10	12
Polk township.....	226	43.0	11	43	6	6	26	26	33	17	9
Tarkio township.....	1,752	45.8	89	274	67	52	155	218	275	122	121
Tarkio city.....	1,583	45.9	81	245	61	49	132	201	252	100	109
Templeton township.....	79	37.8	4	15	3	4	10	11	7	3	5
Phelps City CDP.....	24	41.5	0	9	0	1	2	0	2	1	1
Rock Port city (part).....	1	85.5	0	0	0	0	0	0	0	0	0
Audrain County.....	25,529	38.5	1,730	4,639	933	1,144	3,253	3,118	3,589	1,628	1,411
Cuivre township.....	5,125	38.7	242	627	166	295	941	787	765	274	249
Farber city.....	322	42.2	20	52	11	14	38	33	38	25	31
Vandalia city (part).....	3,899	37.0	175	411	134	265	835	664	581	199	156
Linn township.....	615	42.4	46	122	16	18	74	46	115	36	39
Laddonia city (part).....	7	43.5	1	1	0	0	0	2	0	0	2
Rush Hill village.....	151	33.3	11	42	2	5	18	14	22	9	11
Loutre township.....	824	47.1	32	129	28	35	63	102	135	63	59
Benton City village.....	104	49.0	2	8	5	3	10	16	16	9	9
Martinsburg town.....	304	43.3	18	52	3	15	31	37	43	17	14
Prairie township.....	932	43.8	51	171	27	24	96	109	171	66	71
Laddonia city (part).....	506	44.5	25	88	20	15	49	58	89	39	37
Saling township.....	1,472	18.4	219	501	66	37	155	160	126	68	46
Salt River township.....	9,497	41.1	633	1,696	314	394	1,062	1,072	1,334	669	542
Mexico city (part).....	6,944	39.9	489	1,247	239	311	813	760	909	446	375
South Fork township.....	5,431	34.4	426	1,068	268	290	702	622	671	331	293
Mexico city (part).....	4,599	32.1	386	951	243	259	631	511	536	244	233
Vandiver village.....	71	48.3	5	8	2	8	4	8	10	7	6
Wilson township.....	1,633	41.6	81	325	48	51	160	220	272	121	112
Centralia city (part).....	0	0.0	0	0	0	0	0	0	0	0	0

Table 1.

Age and Sex: 2010—Con.

[For information on confidentiality protection, nonsampling error, and definitions, see Selected Appendixes at <www.census.gov/prod/cen2010/cph-1-a.pdf>]

Age—Con			Age and sex						Percent of total population		State County County Subdivision Place
65 to 74 years	75 to 84 years	85 years and over	All ages		18 years and over		65 years and over		Under 18 years	65 years and over	
			Female	Males per 100 females	Total	Female	Total	Female			
450,490	274,025	113,779	3,055,450	96.0	4,563,491	2,359,712	838,294	477,760	23.8	14.0	Missouri
1,714	1,009	487	13,403	91.1	20,635	11,058	3,210	1,841	19.4	12.5	Adair County
1,116	769	401	10,510	87.4	16,257	8,894	2,286	1,387	17.5	11.6	Benton township
914	672	382	9,436	85.5	14,635	8,079	1,968	1,229	16.4	11.2	Kirksville city
83	33	9	295	112.2	463	219	125	60	26.0	20.0	Clay township
53	23	6	159	103.8	255	126	82	40	21.3	25.3	Liberty township
43	14	9	219	96.8	319	158	66	34	26.0	15.3	Morrow township
129	62	22	634	103.3	996	498	213	111	22.7	16.5	Nineveh township
43	27	9	221	106.3	359	178	79	43	21.3	17.3	Novinger city
67	33	9	385	106.5	580	284	109	48	27.0	13.7	Pettis township
8	6	0	45	97.8	68	35	14	8	23.6	15.7	Millard village
60	9	6	307	108.1	442	221	75	36	30.8	11.7	Polk township
8	2	1	43	97.7	66	35	11	7	22.4	12.9	Greentop city (part)
89	40	16	521	100.2	787	397	145	77	24.5	13.9	Salt River township
14	12	6	142	92.3	201	111	32	20	26.4	11.7	Brashear city
26	11	2	125	105.6	196	96	39	20	23.7	15.2	Walnut township
48	15	7	248	102.8	340	165	70	28	32.4	13.9	Wilson township
6	1	0	51	109.8	66	32	7	1	38.3	6.5	Gibbs village
1,481	824	376	8,778	97.0	13,127	6,765	2,681	1,523	24.1	15.5	Andrew County
90	35	8	494	106.5	759	376	133	68	25.6	13.0	Benton township
23	5	1	93	101.1	139	69	29	15	25.7	15.5	Bolckow city
10	6	1	65	120.0	98	48	17	9	31.5	11.9	Rosendale city
35	10	1	122	112.3	183	86	46	17	29.3	17.8	Clay township
38	17	3	204	107.4	314	157	58	33	25.8	13.7	Empire township
40	19	4	299	107.4	448	219	63	37	27.7	10.2	Jackson township
9	4	2	91	102.2	121	58	15	7	34.2	8.2	Fillmore city
397	193	65	2,332	99.2	3,591	1,821	655	338	22.7	14.1	Jefferson township
203	100	36	1,252	95.6	1,902	979	339	175	22.3	13.8	Country Club village
72	46	22	563	110.3	905	430	140	74	23.6	11.8	Lincoln township
15	19	5	153	103.9	232	120	39	24	25.6	12.5	Amazonia village
67	37	12	399	98.7	602	301	116	61	24.1	14.6	Monroe township
10	4	1	60	106.7	88	44	15	8	29.0	12.1	Cosby village
584	369	216	3,574	88.5	5,026	2,725	1,169	731	25.4	17.3	Nodaway township
458	305	205	2,762	83.1	3,756	2,102	968	633	25.7	19.1	Savannah city
42	31	12	203	109.9	337	167	85	51	20.9	20.0	Platte township
6	6	1	26	92.3	41	21	13	9	18.0	26.0	Rea city
116	67	33	588	101.0	962	483	216	113	18.6	18.3	Rochester township
612	412	203	2,867	98.3	4,503	2,302	1,227	690	20.8	21.6	Atchison County
5	1	2	9	155.6	19	9	8	4	17.4	34.8	Benton township
14	8	3	46	80.4	76	41	25	16	8.4	30.1	Buchanan township
79	66	28	451	98.4	712	355	173	96	20.4	19.3	Clark township
55	54	21	333	91.6	509	263	130	76	20.2	20.4	Fairfax city
191	144	75	916	96.3	1,413	741	410	233	21.4	22.8	Clay township
133	107	63	688	91.4	1,035	564	303	186	21.4	23.0	Rock Port city (part)
9	3	0	30	116.7	47	22	12	7	27.7	18.5	Colfax township
32	20	5	107	115.9	187	89	57	31	19.0	24.7	Dale township
40	26	9	187	102.1	305	146	75	33	19.3	19.8	Lincoln township
2	0	0	10	120.0	13	5	2	0	40.9	9.1	Blanchard CDP
11	6	2	70	101.4	109	51	19	9	22.7	13.5	Westboro city
14	4	4	76	103.9	123	57	22	14	20.6	14.2	Nishnabotna township
10	4	1	46	117.4	79	33	15	7	21.0	15.0	Watson village
30	15	4	114	98.2	172	88	49	25	23.9	21.7	Polk township
189	120	70	902	94.2	1,389	728	379	223	20.7	21.6	Tarkio township
175	114	64	819	93.3	1,257	667	353	209	20.6	22.3	Tarkio city
9	5	3	29	172.4	60	26	17	8	24.1	21.5	Templeton township
5	3	0	8	200.0	15	5	8	3	37.5	33.3	Phelps City CDP
0	0	1	1	0.0	1	1	1	1	0.0	100.0	Rock Port city (part)
2,022	1,383	679	13,731	85.9	19,160	10,758	4,084	2,393	24.9	16.0	Audrain County
352	281	146	3,370	52.1	4,256	2,952	779	473	17.0	15.2	Cuivre township
32	17	11	163	97.5	250	129	60	35	22.4	18.6	Farber city
223	181	75	2,747	41.9	3,313	2,455	479	293	15.0	12.3	Vandalia city (part)
60	37	6	281	118.9	447	208	103	46	27.3	16.7	Linn township
0	1	0	2	250.0	5	2	1	0	28.6	14.3	Laddonia city (part)
9	6	2	73	106.8	98	45	17	8	35.1	11.3	Rush Hill village
90	61	27	396	108.1	663	316	178	86	19.5	21.6	Loutre township
17	6	3	51	103.9	94	44	26	12	9.6	25.0	Benton City village
35	26	13	146	108.2	234	114	74	34	23.0	24.3	Martinsburg town
71	62	13	472	97.5	710	354	146	78	23.8	15.7	Prairie township
42	35	9	262	93.1	393	200	86	47	22.3	17.0	Laddonia city (part)
54	29	11	752	95.7	752	382	94	49	48.9	6.4	Saling township
830	624	327	4,964	91.3	7,168	3,869	1,781	1,096	24.5	18.8	Salt River township
573	490	292	3,691	88.1	5,208	2,892	1,355	874	25.0	19.5	Mexico city (part)
412	226	122	2,700	101.1	3,937	2,091	760	448	27.5	14.0	South Fork township
311	183	111	2,282	101.5	3,262	1,751	605	373	29.1	13.2	Mexico city (part)
4	6	3	38	86.8	58	32	13	8	18.3	18.3	Vandiver village
153	63	27	796	105.2	1,227	586	243	117	24.9	14.9	Wilson township
0	0	0	0	(X)	0	0	0	0	(X)	(X)	Centralia city (part)

Table 1.
Age and Sex: 2010—Con.

[For information on confidentiality protection, nonsampling error, and definitions, see Selected Appendixes at <www.census.gov/prod/cen2010/cph-1-a.pdf>]

State County County Subdivision Place	Total population	Median age	Age								
			Under 5 years	5 to 17 years	18 to 20 years	21 to 24 years	25 to 34 years	35 to 44 years	45 to 54 years	55 to 59 years	60 to 64 years
Barry County.....	35,597	41.8	2,290	6,350	1,317	1,408	3,667	4,189	5,332	2,446	2,327
Ash township.....	948	40.7	64	181	40	38	94	118	171	51	54
Butterfield township.....	973	32.7	78	260	35	47	92	121	148	44	41
Butterfield village.....	470	30.0	41	130	19	26	49	65	64	22	18
Capps Creek township.....	630	38.7	50	134	30	21	53	82	100	50	30
Monett city (part).....	4	19.0	1	1	0	0	2	0	0	0	0
Pierce City city (part).....	0	0.0	0	0	0	0	0	0	0	0	0
Corsicana township.....	418	38.1	28	92	19	12	41	55	59	32	25
Crane Creek township.....	938	40.8	41	180	44	44	87	134	143	81	65
Exeter township.....	1,628	37.4	126	330	61	55	189	207	233	100	96
Exeter city.....	772	33.6	64	169	38	30	93	106	88	40	45
Flat Creek township.....	5,997	41.1	377	1,055	251	231	663	714	823	421	344
Cassville city.....	3,266	40.5	220	556	142	136	370	382	418	230	181
Jenkins township.....	398	44.3	21	65	12	10	34	63	55	34	26
Kings Prairie township.....	971	43.3	53	186	38	35	88	111	184	54	67
Monett city (part).....	13	42.5	1	1	0	2	0	3	3	0	0
Liberty township.....	1,165	39.1	78	218	54	56	114	159	172	81	72
McDonald township.....	853	40.5	56	165	35	25	92	111	122	56	64
McDowell township.....	288	46.8	15	38	12	10	40	25	44	30	28
Mineral township.....	861	45.0	33	133	31	23	99	112	139	71	56
Monett township.....	6,457	34.6	548	1,249	254	337	876	793	867	330	287
Monett city (part).....	5,731	34.2	499	1,076	232	319	801	702	754	293	248
Mountain township.....	306	48.3	4	52	12	16	15	27	77	21	26
Ozark township.....	955	42.9	41	188	34	28	94	133	144	80	60
Pioneer township.....	193	40.8	14	33	4	11	22	21	38	23	14
Pleasant Ridge township.....	486	38.7	31	109	14	17	47	60	74	31	29
Purdy township.....	1,972	34.9	176	414	76	81	241	249	285	96	103
Purdy city.....	1,098	34.1	105	240	43	45	132	142	151	47	55
Roaring River township.....	1,333	53.8	37	154	27	28	93	120	240	124	159
Chain-O-Lakes village.....	126	59.3	3	16	3	0	8	10	18	7	13
Eagle Rock CDP.....	199	54.1	7	16	2	9	14	12	43	19	26
Shell Knob township.....	1,177	56.7	42	124	16	31	63	97	187	99	158
Shell Knob CDP (part).....	545	57.9	19	52	5	18	28	43	87	41	91
Sugar Creek township.....	1,851	38.9	152	349	71	82	182	249	305	97	118
Seligman city.....	851	37.3	87	149	38	46	93	126	136	44	42
Washburn township.....	1,168	37.3	76	205	65	71	143	124	181	80	61
Washburn city.....	435	33.1	38	70	24	38	59	46	70	23	19
Wheaton township.....	1,133	37.3	89	247	37	42	121	138	171	72	62
Wheaton city.....	696	35.8	55	150	28	29	75	92	92	49	31
White River township.....	2,498	59.8	60	189	45	57	84	166	370	288	282
Arrow Point village.....	86	56.0	3	10	2	2	2	10	9	16	2
Emerald Beach village.....	228	60.1	5	22	3	3	6	12	35	27	27
Golden CDP.....	280	55.5	11	21	15	7	9	28	47	25	32
Shell Knob CDP (part).....	501	65.4	4	22	5	11	18	23	59	56	47
Barton County.....	12,402	40.3	835	2,379	451	479	1,347	1,387	1,845	844	703
Barton City township.....	250	37.5	18	58	9	4	32	26	42	12	18
Central township.....	561	40.1	37	127	13	14	56	68	85	38	40
City township.....	4,532	39.6	343	828	180	190	512	497	574	293	232
Lamar city.....	4,532	39.6	343	828	180	190	512	497	574	293	232
Doylestown township.....	231	34.2	18	52	10	5	33	25	31	13	15
Golden City township.....	1,097	42.4	64	198	30	59	106	122	181	77	60
Golden City city.....	765	38.5	49	145	25	42	83	86	121	43	35
Lamar township.....	1,490	45.8	81	261	45	45	141	151	279	123	92
Lamar Heights city.....	178	45.0	8	33	4	4	13	27	38	10	13
Leroy township.....	223	42.8	12	38	8	9	18	32	32	14	16
Liberal city (part).....	25	60.5	1	2	2	2	1	2	1	1	4
Milford township.....	272	48.7	15	40	10	6	24	27	47	27	22
Milford village.....	26	55.5	0	3	1	0	3	1	4	5	1
Nashville township.....	390	36.3	33	72	17	22	45	38	64	25	19
Newport township.....	337	41.1	20	66	19	12	31	41	60	22	16
Northfork township.....	263	42.3	10	59	3	14	20	37	36	20	19
Ozark township.....	1,078	35.1	75	242	39	44	138	140	145	61	56
Burgess town.....	57	31.8	6	8	0	6	9	4	9	4	3
Liberal city (part).....	734	33.7	53	174	23	25	113	88	80	40	38
Richland township.....	529	44.3	36	83	23	19	60	50	103	48	23
South West township.....	642	39.3	32	132	31	21	77	77	102	39	43
Mindenmines city.....	365	37.1	18	82	21	13	42	44	51	23	28
Union township.....	507	36.4	41	123	14	15	54	56	64	32	32
Irwin CDP.....	69	31.5	4	21	1	1	11	9	12	2	6
Bates County.....	17,049	41.3	1,126	3,128	547	683	1,859	1,957	2,613	1,158	959
Charlotte township.....	357	43.9	17	69	12	11	35	41	49	28	24
Deepwater township.....	307	41.7	16	68	10	3	26	46	46	24	13
Deer Creek township.....	2,349	38.3	152	478	70	92	291	290	356	129	132
Adrian city (part).....	1,412	37.5	102	271	46	59	189	151	198	80	71
East Boone township.....	538	41.8	29	109	15	19	43	75	94	41	46
Elkhart township.....	299	45.6	17	47	15	11	19	37	57	29	15
Grand River township.....	312	42.8	15	59	20	12	20	40	61	19	21
Homer township.....	447	40.5	28	82	16	17	55	59	67	26	25
Amoret city.....	190	40.8	12	33	5	6	29	23	29	17	7
Howard township.....	554	37.7	39	112	21	28	56	78	90	28	30

Table 1.

Age and Sex: 2010—Con.

[For information on confidentiality protection, nonsampling error, and definitions, see Selected Appendixes at <www.census.gov/prod/cen2010/cph-1-a.pdf>]

Age—Con			Age and sex						Percent of total population		State County County Subdivision Place
			All ages		18 years and over		65 years and over				
			Female	Males per 100 females	Total	Female	Total	Female			
65 to 74 years	75 to 84 years	85 years and over							Under 18 years	65 years and over	
3,670	1,922	679	17,927	98.6	26,957	13,699	6,271	3,403	24.3	17.6	Barry County
80	44	13	473	100.4	703	349	137	69	25.8	14.5	Ash township
63	34	10	485	100.6	635	315	107	50	34.7	11.0	Butterfield township
19	15	2	242	94.2	299	153	36	18	36.4	7.7	Butterfield village
49	25	6	307	105.2	446	220	80	43	29.2	12.7	Capps Creek township
0	0	0	2	100.0	2	1	0	0	50.0	0.0	Monett city (part)
0	0	0	0	(X)	0	0	0	0	(X)	(X)	Pierce City city (part)
37	13	5	207	101.9	298	146	55	23	28.7	13.2	Corsicana township
89	24	6	450	108.4	717	350	119	60	23.6	12.7	Crane Creek township
142	73	16	835	95.0	1,172	609	231	128	28.0	14.2	Exeter township
60	32	7	399	93.5	539	284	99	54	30.2	12.8	Exeter city
566	372	180	3,105	93.1	4,565	2,400	1,118	649	23.9	18.6	Flat Creek township
274	224	133	1,739	87.8	2,490	1,355	631	395	23.8	19.3	Cassville city
53	19	6	195	104.1	312	151	78	40	21.6	19.6	Jenkins township
95	50	10	493	97.0	732	370	155	85	24.6	16.0	Kings Prairie township
2	1	0	8	62.5	11	7	3	2	15.4	23.1	Monett city (part)
87	60	14	536	117.4	869	413	161	79	25.4	13.8	Liberty township
82	31	14	409	108.6	632	302	127	68	25.9	14.9	McDonald township
27	13	6	139	107.2	235	106	46	23	18.4	16.0	McDowell township
99	53	12	410	110.0	695	326	164	74	19.3	19.0	Mineral township
462	287	167	3,328	94.0	4,660	2,436	916	563	27.8	14.2	Monett township
396	255	156	2,974	92.7	4,156	2,187	807	510	27.5	14.1	Monett city (part)
43	7	6	150	104.0	250	123	56	29	18.3	18.3	Mountain township
110	35	8	464	105.8	726	357	153	76	24.0	16.0	Ozark township
9	3	1	90	114.4	146	68	13	5	24.4	6.7	Pioneer township
40	32	2	238	104.2	346	160	74	35	28.8	15.2	Pleasant Ridge township
149	74	28	1,009	95.4	1,382	729	251	145	29.9	12.7	Purdy township
76	45	17	565	94.3	753	404	138	83	31.4	12.6	Purdy city
243	88	20	668	99.6	1,142	578	351	181	14.3	26.3	Roaring River township
30	13	5	63	100.0	107	54	48	25	15.1	38.1	Chain-O-Lakes village
30	16	5	99	101.0	176	88	51	26	11.6	25.6	Eagle Rock CDP
200	123	37	596	97.5	1,011	519	360	187	14.1	30.6	Shell Knob township
80	56	25	278	96.0	474	245	161	83	13.0	29.5	Shell Knob CDP (part)
156	73	17	931	98.8	1,350	698	246	137	27.1	13.3	Sugar Creek township
53	30	7	436	95.2	615	328	90	56	27.7	10.6	Seligman city
96	62	4	580	101.4	887	435	162	93	24.1	13.9	Washburn township
22	25	1	228	90.8	327	165	48	31	24.8	11.0	Washburn city
81	48	25	597	89.8	797	417	154	87	29.7	13.6	Wheaton township
58	26	11	375	85.6	491	271	95	60	29.5	13.6	Wheaton city
612	279	66	1,232	102.8	2,249	1,122	957	474	10.0	38.3	White River township
16	14	0	40	115.0	73	36	30	16	15.1	34.9	Arrow Point village
60	25	3	107	113.1	201	96	88	44	11.8	38.6	Emerald Beach village
61	16	8	132	112.1	248	116	85	40	11.4	30.4	Golden CDP
158	78	20	255	96.5	475	243	256	132	5.2	51.1	Shell Knob CDP (part)
1,060	749	323	6,289	97.2	9,188	4,757	2,132	1,193	25.9	17.2	Barton County
23	6	2	128	95.3	174	88	31	17	30.4	12.4	Barton City township
51	26	6	286	96.2	397	205	83	42	29.2	14.8	Central township
344	349	190	2,419	87.4	3,361	1,870	883	557	25.8	19.5	City township
344	349	190	2,419	87.4	3,361	1,870	883	557	25.8	19.5	Lamar city
16	12	1	120	92.5	161	80	29	13	30.3	12.6	Doylesport township
93	77	30	532	106.2	835	405	200	105	23.9	18.2	Golden City township
61	54	21	365	109.6	571	275	136	72	25.4	17.8	Golden City city
156	96	20	734	103.0	1,148	580	272	139	23.0	18.3	Lamar township
12	13	3	93	91.4	137	75	28	17	23.0	15.7	Lamar Heights city
23	14	7	105	112.4	173	85	44	24	22.4	19.7	Leroy township
4	1	4	20	25.0	22	17	9	8	12.0	36.0	Liberal city (part)
36	12	6	128	112.5	217	104	54	24	20.2	19.9	Millford township
3	3	2	13	100.0	23	12	8	5	11.5	30.8	Millford village
37	13	5	192	103.1	285	140	55	28	26.9	14.1	Nashville township
35	14	1	163	106.7	251	126	50	28	25.5	14.8	Newport township
22	16	7	124	112.1	194	92	45	23	26.2	17.1	Northfork township
78	39	21	537	100.7	761	390	138	77	29.4	12.8	Ozark township
5	2	1	26	119.2	43	20	8	5	24.6	14.0	Burgess town
57	27	16	376	95.2	507	269	100	57	30.9	13.6	Liberal city (part)
49	26	9	242	118.6	410	191	84	43	22.5	15.9	Richland township
52	25	11	331	94.0	478	241	88	42	25.5	13.7	South West township
25	15	3	198	84.3	265	141	43	21	27.4	11.8	Mindenmines city
45	24	7	248	104.4	343	160	76	31	32.3	15.0	Union township
0	2	0	36	91.7	44	22	2	1	36.2	2.9	Irwin CDP
1,593	1,016	410	8,642	97.3	12,795	6,580	3,019	1,698	25.0	17.7	Bates County
46	20	5	184	94.0	271	140	71	39	24.1	19.9	Charlotte township
26	20	9	163	88.3	223	117	55	30	27.4	17.9	Deepwater township
175	132	52	1,202	95.4	1,719	898	359	210	26.8	15.3	Deer Creek township
104	97	44	746	89.3	1,039	569	245	159	26.4	17.4	Adrian city (part)
47	19	1	262	105.3	400	188	67	29	25.7	12.5	East Boone township
36	12	4	147	103.4	235	115	52	27	21.4	17.4	Elkhart township
26	12	7	138	126.1	238	112	45	22	23.7	14.4	Grand River township
52	15	5	222	101.4	337	170	72	40	24.6	16.1	Homer township
19	8	2	98	93.9	145	77	29	18	23.7	15.3	Amoret city
52	13	7	275	101.5	403	199	72	37	27.3	13.0	Howard township

Table 1.
Age and Sex: 2010—Con.

[For information on confidentiality protection, nonsampling error, and definitions, see Selected Appendixes at <www.census.gov/prod/cen2010/cph-1-a.pdf>]

State County County Subdivision Place	Total population	Median age	Age								
			Under 5 years	5 to 17 years	18 to 20 years	21 to 24 years	25 to 34 years	35 to 44 years	45 to 54 years	55 to 59 years	60 to 64 years
Bates County—Con.											
Howard township—Con.											
Hume town.....	336	33.0	22	83	13	16	36	40	58	18	16
Hudson township.....	252	40.0	20	51	6	10	22	28	42	24	15
Lone Oak township.....	281	51.1	11	35	14	10	17	26	59	31	18
Mingo township.....	237	48.5	14	30	5	8	21	23	43	18	23
Mound township.....	841	44.8	46	150	22	33	80	94	139	62	38
Adrian city (part).....	265	51.2	17	39	4	3	23	21	41	20	10
Passaic town.....	34	41.5	1	5	3	3	3	4	4	7	3
Mount Pleasant township.....	5,079	40.3	382	835	158	220	628	541	647	333	263
Butler city.....	4,219	39.3	334	684	134	203	548	432	518	272	211
New Home township.....	245	45.5	12	41	6	9	30	24	25	17	24
Osage township.....	1,795	38.8	138	385	56	81	181	185	253	128	91
Rich Hill city.....	1,396	41.0	105	277	42	63	138	153	207	101	73
Pleasant Gap township.....	232	48.8	7	36	7	5	27	22	52	23	10
Prairie township.....	137	36.5	12	26	7	4	18	8	24	10	3
Rockville township.....	260	48.3	10	42	8	8	19	28	51	20	21
Rockville city.....	166	45.0	10	29	5	7	14	18	33	12	11
Shawnee township.....	271	42.4	17	57	6	8	30	28	52	18	14
Spruce township.....	330	44.4	16	59	7	12	42	32	66	21	16
Summit township.....	312	43.8	15	59	5	9	33	39	60	16	22
Walnut township.....	394	42.0	25	75	14	8	37	53	64	24	34
Foster village.....	117	44.5	7	22	7	3	9	12	26	4	12
West Boone township.....	715	37.1	65	129	28	44	76	97	126	47	37
Drexel city (part).....	109	38.3	8	17	4	11	10	12	20	4	8
Merwin village.....	58	45.0	5	9	0	4	2	9	8	6	3
West Point township.....	505	42.3	23	94	19	21	53	63	90	42	24
Amsterdam city.....	242	38.0	13	52	9	12	30	27	42	18	8
Benton County.....	19,056	51.5	826	2,611	549	529	1,370	1,882	2,891	1,668	1,794
Alexander township.....	527	59.1	11	47	6	11	22	36	84	65	61
Cole township.....	2,070	54.7	67	228	58	40	110	181	364	189	245
Fristoe township.....	2,450	51.1	91	353	70	62	169	261	376	239	253
North Lindsey township.....	1,765	54.4	72	203	48	47	105	168	257	187	200
South Lindsey township.....	2,822	48.4	162	420	79	83	266	282	377	221	181
Warsaw city.....	2,127	45.0	151	331	60	69	232	220	273	153	106
Tom township.....	2,232	59.1	55	188	42	40	90	169	332	230	344
Union township.....	1,523	54.6	38	178	32	41	95	136	253	153	178
Climax Springs village (part).....	5	14.5	0	3	0	0	0	0	0	1	1
White township.....	2,488	43.7	175	425	85	93	241	259	363	144	157
Ionia town (part).....	87	41.5	4	14	4	2	9	13	14	3	7
Lincoln city.....	1,190	41.1	99	206	29	65	144	92	143	58	56
Williams township.....	3,179	44.1	155	569	129	112	272	390	485	240	175
Cole Camp city.....	1,121	47.3	52	190	35	46	91	113	139	75	49
Bollinger County.....	12,363	42.0	771	2,146	474	483	1,274	1,516	1,951	854	835
Crooked Creek township.....	1,234	45.2	86	179	45	48	118	137	218	89	115
Filmore township.....	488	48.2	25	57	12	15	52	55	86	37	35
Liberty township.....	1,371	41.4	90	233	56	48	133	191	227	110	91
Lorance township.....	4,366	40.7	265	826	164	193	451	492	642	283	275
Glen Allen town.....	85	39.9	4	14	3	7	10	11	5	6	9
Marble Hill city.....	1,477	39.8	105	262	56	76	170	133	201	79	86
Scopus township.....	1,518	40.9	91	259	63	57	183	206	238	89	98
Union township.....	1,058	41.7	67	194	44	33	94	149	162	66	67
Wayne township.....	1,299	44.4	79	213	41	51	133	142	220	112	93
Zalma village.....	122	48.3	7	19	1	4	13	10	28	14	8
Whitewater township.....	1,029	39.2	68	185	49	38	110	144	158	68	61
Sedgewickville village.....	173	30.5	16	34	12	8	31	27	21	6	5
Boone County.....	162,642	29.6	10,155	24,096	15,515	18,543	24,715	18,609	19,824	8,916	7,197
Bourbon township.....	2,729	40.8	162	510	87	107	291	380	437	206	190
Clark city (part).....	0	0.0	0	0	0	0	0	0	0	0	0
Sturgeon city.....	872	39.7	56	148	36	47	103	109	119	52	64
Cedar township.....	4,190	39.9	242	827	136	127	479	585	707	309	242
Ashland city (part).....	1,751	33.7	146	374	51	65	274	269	193	78	55
Hartsburg town.....	103	41.6	1	18	6	2	13	17	15	3	7
Centralia township.....	4,906	39.3	321	943	163	183	594	610	680	317	253
Centralia city (part).....	4,027	38.0	273	798	137	158	505	522	511	232	180
Columbia township.....	62,961	24.3	3,583	6,906	11,189	11,064	10,579	5,696	5,553	2,302	1,886
Columbia city (part).....	52,451	23.4	2,774	5,012	10,794	10,489	8,943	4,290	3,909	1,652	1,293
Katy township.....	3,787	44.4	162	720	111	135	316	476	762	330	296
Columbia city (part).....	0	0.0	0	0	0	0	0	0	0	0	0
Huntsdale town.....	31	50.5	1	0	2	0	5	5	5	4	5
Rochepoint city.....	239	49.3	10	30	4	7	18	37	39	25	19
Missouri township.....	58,199	32.7	3,899	9,307	2,820	5,477	9,306	7,236	7,631	3,537	2,897
Columbia city (part).....	51,579	33.1	3,285	8,027	2,555	4,998	8,119	6,366	6,794	3,157	2,591
Perche township.....	4,079	40.4	275	721	146	163	446	558	726	342	240
Harrisburg town.....	266	29.8	28	61	8	13	52	33	30	9	7
Rock Bridge township.....	8,261	31.2	616	1,582	434	819	1,081	1,145	1,095	512	376
Columbia city (part).....	4,296	28.5	391	897	261	432	542	694	516	220	143
McBaine town.....	10	54.0	0	0	0	1	0	3	2	0	1
Pierpont village (part).....	42	52.0	0	9	2	1	2	2	8	2	4

Table 1.
Age and Sex: 2010—Con.

[For information on confidentiality protection, nonsampling error, and definitions, see Selected Appendixes at <www.census.gov/prod/cen2010/cph-1-a.pdf>]

Age—Con			Age and sex						Percent of total population		State County County Subdivision Place
65 to 74 years	75 to 84 years	85 years and over	All ages		18 years and over		65 years and over		Under 18 years	65 years and over	
			Female	Males per 100 females	Total	Female	Total	Female			
											Bates County—Con.
25	6	3	164	104.9	231	117	34	20	31.3	10.1	Howard township—Con.
14	16	4	122	106.6	181	89	34	17	28.2	13.5	Hume town
46	10	4	140	100.7	235	121	60	26	16.4	21.4	Hudson township
40	10	2	124	91.1	193	96	52	29	18.6	21.9	Lone Oak township
91	74	12	443	89.8	645	347	177	107	23.3	21.0	Mingo township
35	47	5	154	72.1	209	129	87	61	21.1	32.8	Mound township
1	0	0	16	112.5	28	13	1	0	17.6	2.9	Adrian city (part)
453	399	220	2,666	90.5	3,862	2,052	1,072	642	24.0	21.1	Passaic town
354	335	194	2,246	87.8	3,201	1,723	883	545	24.1	20.9	Mount Pleasant township
36	14	7	108	126.9	192	91	57	27	21.6	23.3	Butler city
165	106	26	921	94.9	1,272	668	297	167	29.1	16.5	New Home township
127	88	22	734	90.2	1,014	540	237	138	27.4	17.0	Osage township
23	17	3	107	116.8	189	86	43	19	18.5	18.5	Rich Hill city
14	6	5	70	95.7	99	50	25	13	27.7	18.2	Pleasant Gap township
30	19	4	124	109.7	208	101	53	29	20.0	20.4	Prairie township
15	10	2	85	95.3	127	64	27	15	23.5	16.3	Rockville township
20	16	5	137	97.8	197	97	41	21	27.3	15.1	Rockville city
39	16	4	166	98.8	255	129	59	32	22.7	17.9	Shawnee township
28	18	8	147	112.2	238	119	54	27	23.7	17.3	Spruce township
38	14	8	189	108.5	294	139	60	25	25.4	15.2	Summit township
11	1	3	60	95.0	88	46	15	6	24.8	12.8	Walnut township
44	18	4	333	114.7	521	251	66	38	27.1	9.2	Foster village
8	5	2	45	142.2	84	34	15	9	22.9	13.8	West Boone township
10	1	1	27	114.8	44	21	12	7	24.1	20.7	Drexel city (part)
52	20	4	252	100.4	388	205	76	45	23.2	15.0	Merwin village
23	8	0	122	98.4	177	95	31	17	26.9	12.8	West Point township
											Amsterdam city
3,048	1,470	418	9,512	100.3	15,619	7,844	4,936	2,492	18.0	25.9	Benton County
131	43	10	256	105.9	469	227	184	85	11.0	34.9	Alexander township
394	163	31	998	107.4	1,775	856	588	276	14.3	28.4	Cole township
378	170	28	1,167	109.9	2,006	965	576	260	18.1	23.5	Fristoe township
322	127	29	883	99.9	1,490	744	478	230	15.6	27.1	North Lindsey township
412	247	92	1,475	91.3	2,240	1,198	751	417	20.6	26.6	South Lindsey township
264	184	84	1,133	87.7	1,645	902	532	317	22.7	25.0	Warsaw city
521	186	35	1,076	107.4	1,989	968	742	340	10.9	33.2	Tom township
271	123	25	739	106.1	1,307	638	419	203	14.2	27.5	Union township
0	0	0	3	66.7	2	1	0	0	60.0	0.0	Climax Springs village (part)
279	190	77	1,304	90.8	1,888	972	546	299	24.1	21.9	White township
8	8	1	43	102.3	69	32	17	9	20.7	19.5	Ionia town (part)
128	112	58	662	79.8	885	493	298	185	25.6	25.0	Lincoln city
340	221	91	1,614	97.0	2,455	1,276	652	382	22.8	20.5	Williams township
127	130	74	620	80.8	879	514	331	228	21.6	29.5	Cole Camp city
1,216	623	220	6,176	100.2	9,446	4,757	2,059	1,091	23.6	16.7	Bollinger County
117	65	17	607	103.3	969	485	199	99	21.5	16.1	Crooked Creek township
72	33	9	227	115.0	406	185	114	49	16.8	23.4	Filmore township
114	56	22	646	112.2	1,048	507	192	89	23.6	14.0	Liberty township
420	250	105	2,288	90.8	3,275	1,739	775	449	25.0	17.8	Lorance township
6	10	0	45	88.9	67	37	16	9	21.2	18.8	Glen Allen town
135	103	71	836	76.7	1,110	644	309	198	24.8	20.9	Marble Hill city
157	52	25	782	94.1	1,168	589	234	124	23.1	15.4	Scopus township
114	55	13	518	104.2	797	392	182	95	24.7	17.2	Union township
130	68	17	628	106.8	1,007	488	215	109	22.5	16.6	Wayne township
14	4	0	58	110.3	96	49	18	10	21.3	14.8	Zalma village
92	44	12	480	114.4	776	372	148	77	24.6	14.4	Whitewater township
6	4	3	87	98.9	123	59	13	7	28.9	7.5	Sedgewickville village
8,113	4,666	2,293	83,692	94.3	128,391	67,026	15,072	8,644	21.1	9.3	Boone County
228	90	41	1,399	95.1	2,057	1,054	359	201	24.6	13.2	Bourbon township
0	0	0	0	(X)	0	0	0	0	(X)	(X)	Clark city (part)
69	42	27	476	83.2	668	364	138	91	23.4	15.8	Sturgeon city
262	155	119	2,173	92.8	3,121	1,653	536	322	25.5	12.8	Cedar township
64	85	97	967	81.1	1,231	698	246	167	29.7	14.0	Ashland city (part)
13	5	3	50	106.0	84	41	21	12	18.4	20.4	Hartsburg town
433	278	131	2,598	88.8	3,642	1,976	842	500	25.8	17.2	Centralia township
342	248	121	2,154	87.0	2,956	1,628	711	439	26.6	17.7	Centralia city (part)
2,051	1,318	834	32,547	93.4	52,472	27,474	4,203	2,504	16.7	6.7	Columbia township
1,469	1,055	771	27,173	93.0	44,665	23,399	3,295	2,014	14.8	6.3	Columbia city (part)
290	152	37	1,876	101.9	2,905	1,467	479	245	23.3	12.6	Katy township
0	0	0	0	(X)	0	0	0	0	(X)	(X)	Columbia city (part)
2	2	0	16	93.8	30	15	4	2	3.2	12.9	Huntsdale town
27	15	8	119	100.8	199	102	50	30	16.7	20.9	Rochepoint city
3,188	1,984	917	30,040	93.7	44,993	23,573	6,089	3,532	22.7	10.5	Missouri township
2,931	1,867	889	26,623	93.7	40,267	21,102	5,687	3,320	21.9	11.0	Columbia city (part)
299	119	44	2,060	98.0	3,083	1,547	462	231	24.4	11.3	Perche township
13	7	5	144	84.7	177	97	25	16	33.5	9.4	Harrisburg town
431	146	24	4,137	99.7	6,063	3,085	601	297	26.6	7.3	Rock Bridge township
153	43	4	2,133	101.4	3,008	1,504	200	100	30.0	4.7	Columbia city (part)
2	1	0	3	233.3	10	3	3	1	0.0	30.0	McBaine town
5	6	1	21	100.0	33	17	12	7	21.4	28.6	Pierpont village (part)

Table 1.

Age and Sex: 2010—Con.

[For information on confidentiality protection, nonsampling error, and definitions, see Selected Appendixes at <www.census.gov/prod/cen2010/cph-1-a.pdf>]

State County County Subdivision Place	Total population	Median age	Age								
			Under 5 years	5 to 17 years	18 to 20 years	21 to 24 years	25 to 34 years	35 to 44 years	45 to 54 years	55 to 59 years	60 to 64 years
Boone County—Con.											
Rocky Fork township.....	8,397	38.4	561	1,636	285	294	1,038	1,229	1,372	613	462
Columbia city (part).....	174	28.6	25	34	3	11	31	20	14	10	5
Hallsville city.....	1,491	34.7	131	328	35	48	209	217	183	68	79
Three Creeks township.....	5,133	40.3	334	944	144	174	585	694	861	448	355
Ashland city (part).....	1,956	34.1	170	401	40	70	327	288	271	121	95
Columbia city (part).....	0	0.0	0	0	0	0	0	0	0	0	0
Pierpont village (part).....	34	57.5	1	5	0	0	1	6	3	2	8
Buchanan County.....	89,201	36.9	6,124	14,839	4,356	5,409	11,945	10,766	13,005	5,593	4,663
Agency township.....	1,213	42.4	60	226	42	47	114	166	216	123	77
Agency village (part).....	621	37.0	34	124	25	28	77	91	99	46	36
Bloomington township.....	674	39.4	42	133	31	27	70	96	132	40	21
De Kalb town.....	220	37.3	15	41	7	16	25	32	30	12	9
Center township.....	3,049	42.3	159	556	118	123	323	365	567	244	158
Agency village (part).....	63	45.5	4	8	4	2	6	7	11	4	6
St. Joseph city (part).....	820	40.0	35	163	40	34	89	96	148	62	45
Crawford township.....	914	46.0	49	137	23	35	108	89	172	68	78
Jackson township.....	547	42.8	29	109	12	22	49	71	108	33	33
Dearborn city (part).....	0	0.0	0	0	0	0	0	0	0	0	0
Lake township.....	35	47.8	2	4	3	1	2	3	8	3	4
Marion township.....	1,178	46.8	51	185	50	43	72	145	221	107	74
Easton city.....	234	45.7	7	32	20	10	13	30	53	24	10
Platte township.....	502	43.3	29	94	8	7	45	73	83	45	44
Gower city (part).....	44	38.0	6	8	1	1	3	6	7	2	3
Rush township.....	892	42.5	63	143	33	32	90	111	169	64	62
Lewis and Clark Village town.....	132	43.0	6	24	6	3	13	18	23	14	8
Rushville town.....	303	37.8	35	49	10	10	36	38	45	20	16
Tremont township.....	649	43.0	45	122	21	14	54	78	100	60	43
Washington township.....	78,865	35.9	5,554	13,017	3,988	5,040	10,944	9,490	11,101	4,745	4,031
St. Joseph city (part).....	75,959	35.6	5,394	12,555	3,893	4,932	10,683	9,121	10,551	4,511	3,823
Wayne township.....	683	44.3	41	113	27	18	74	79	128	61	38
St. Joseph city (part).....	1	72.5	0	0	0	0	0	0	0	0	0
Butler County.....	42,794	40.6	2,752	7,219	1,620	1,920	5,012	5,159	6,241	2,960	2,646
Ash Hill township.....	3,349	43.7	170	575	109	133	379	373	508	232	233
Fisk city.....	342	46.0	21	47	9	14	46	29	61	29	22
Quin city.....	458	44.0	26	79	15	15	47	55	78	26	38
Beaver Dam township.....	4,473	42.5	219	753	149	177	465	635	712	326	345
Fairdealing CDP (part).....	185	38.0	9	27	8	7	24	32	15	15	24
Harviell CDP.....	106	33.0	5	34	1	4	11	12	11	8	4
Black River township.....	1,665	41.1	96	336	70	48	158	220	298	121	110
Cane Creek township.....	468	47.5	13	73	16	15	46	49	102	35	40
Coon Island township.....	187	40.8	7	32	8	6	21	27	34	13	10
Epps township.....	3,171	40.3	214	560	98	111	367	407	550	255	193
Gillis Bluff township.....	683	40.1	42	113	41	18	91	78	96	44	39
Neely township.....	1,126	39.1	72	220	37	48	135	139	166	65	49
Neelyville city.....	483	33.9	25	131	15	18	64	62	69	19	16
Poplar Bluff township.....	25,878	39.1	1,830	4,312	1,035	1,311	3,173	3,013	3,488	1,705	1,486
Poplar Bluff city.....	17,023	38.4	1,276	2,839	712	908	2,101	1,911	2,165	1,052	962
St. Francois township.....	1,794	47.2	89	245	57	53	177	218	287	164	141
Caldwell County.....	9,424	41.3	598	1,806	321	310	998	1,132	1,448	637	598
Breckenridge township.....	547	40.5	37	104	20	23	58	63	105	37	27
Breckenridge city.....	383	38.4	33	73	15	18	39	46	64	24	21
Davis township.....	1,219	38.9	99	228	51	34	146	145	146	66	69
Braymer city.....	878	36.6	77	171	36	24	115	105	95	50	49
Fairview township.....	159	48.5	4	24	6	6	16	13	39	9	15
Gomer township.....	340	39.9	17	84	11	7	29	56	41	23	23
Grant township.....	1,439	44.8	91	253	46	40	134	159	235	118	92
Polo city.....	575	38.9	35	119	22	17	69	70	74	26	31
Hamilton township.....	2,382	39.6	156	524	69	82	245	264	335	146	121
Hamilton city.....	1,809	38.1	133	387	54	69	208	199	227	107	92
Kidder township.....	1,081	41.0	69	222	34	33	116	135	162	83	74
Kidder city.....	323	40.9	22	65	13	10	38	29	46	26	24
Kingston township.....	623	39.2	33	86	25	36	96	91	105	27	40
Kingston city.....	348	37.7	14	30	17	29	67	62	57	14	12
Lincoln township.....	419	47.6	19	68	14	16	38	47	58	38	36
Cowgill city.....	188	39.0	12	32	7	8	23	25	24	7	13
Mirabile township.....	388	39.6	25	77	10	12	44	56	55	22	27
New York township.....	272	40.7	21	48	9	9	20	42	48	22	17
Rockford township.....	555	45.6	27	88	26	12	56	61	119	46	57
Callaway County.....	44,332	37.7	2,627	7,376	2,492	2,629	5,582	5,726	6,935	3,010	2,495
Auxvasse township.....	1,000	45.8	35	168	32	22	96	136	205	86	62
Bourbon township.....	2,059	42.5	124	340	58	59	223	315	332	179	159
Caldwell township.....	438	45.0	18	71	22	15	38	55	82	40	40
Calwood township.....	1,097	40.6	63	211	50	39	114	133	177	68	87
Cedar township.....	2,937	38.7	175	617	100	79	320	475	488	193	156
Lake Mykee Town village.....	350	43.7	16	61	16	7	34	49	53	30	25
New Bloomfield city.....	669	34.2	50	133	27	29	104	100	89	49	26
Cleveland township.....	742	42.1	39	126	25	33	64	118	138	61	51

Table 1.
Age and Sex: 2010—Con.

[For information on confidentiality protection, nonsampling error, and definitions, see Selected Appendixes at <www.census.gov/prod/cen2010/cph-1-a.pdf>]

Age—Con			Age and sex						Percent of total population		State County County Subdivision Place
65 to 74 years	75 to 84 years	85 years and over	All ages		18 years and over		65 years and over		Under 18 years	65 years and over	
			Female	Males per 100 females	Total	Female	Total	Female			
573	250	84	4,272	96.6	6,200	3,214	907	490	26.2	10.8	Boone County—Con.
12	7	2	113	54.0	115	81	21	17	33.9	12.1	Rocky Fork township
113	47	33	778	91.6	1,032	561	193	117	30.8	12.9	Columbia city (part)
358	174	62	2,590	98.2	3,855	1,983	594	322	24.9	11.6	Hallsville city
92	62	19	999	95.8	1,385	726	173	105	29.2	8.8	Three Creeks township
0	0	0	0	(X)	0	0	0	0	(X)	(X)	Ashland city (part)
5	2	1	15	126.7	28	14	8	5	17.6	23.5	Columbia city (part)
											Pierpont village (part)
6,344	4,174	1,983	44,615	99.9	68,238	34,413	12,501	7,376	23.5	14.0	Buchanan County
94	37	11	610	98.9	927	473	142	77	23.6	11.7	Agency township
46	10	5	313	98.4	463	237	61	34	25.4	9.8	Agency village (part)
40	35	7	338	99.4	499	247	82	39	26.0	12.2	Bloomington township
13	15	5	115	91.3	164	84	33	15	25.5	15.0	De Kalb town
278	122	36	1,456	109.4	2,334	1,145	436	224	23.5	14.3	Center township
8	1	2	27	133.3	51	24	11	5	19.0	17.5	Agency village (part)
55	42	11	412	99.0	622	320	108	59	24.1	13.2	St. Joseph city (part)
101	41	13	449	103.6	728	351	155	70	20.4	17.0	Crawford township
52	22	7	274	99.6	409	205	81	41	25.2	14.8	Jackson township
0	0	0	0	(X)	0	0	0	0	(X)	(X)	Dearborn city (part)
4	1	0	20	75.0	29	16	5	2	17.1	14.3	Lake township
122	83	25	604	95.0	942	475	230	122	20.0	19.5	Marion township
20	14	1	118	98.3	195	100	35	21	16.7	15.0	Easton city
45	23	6	236	112.7	379	180	74	32	24.5	14.7	Platte township
3	3	1	21	109.5	30	17	7	3	31.8	15.9	Gower city (part)
74	39	12	441	102.3	686	336	125	69	23.1	14.0	Rush township
11	4	2	71	85.9	102	51	17	11	22.7	12.9	Lewis and Clark Village town
22	19	3	151	100.7	219	108	44	26	27.7	14.5	Rushville town
67	32	13	304	113.5	482	232	112	56	25.7	17.3	Tremont township
5,400	3,706	1,849	39,565	99.3	60,294	30,504	10,955	6,594	23.5	13.9	Washington township
5,112	3,567	1,817	38,126	99.2	58,010	29,368	10,496	6,376	23.6	13.8	St. Joseph city (part)
67	33	4	318	114.8	529	249	104	50	22.5	15.2	Wayne township
1	0	0	0	(X)	1	0	1	0	0.0	100.0	St. Joseph city (part)
3,918	2,509	838	22,174	93.0	32,823	17,318	7,265	4,118	23.3	17.0	Butler County
370	210	57	1,686	98.6	2,604	1,349	637	335	22.2	19.0	Ash Hill township
31	25	8	181	89.0	274	151	64	38	19.9	18.7	Fisk city
44	30	5	244	87.7	353	194	79	41	22.9	17.2	Quin city
408	223	61	2,261	97.8	3,501	1,781	692	353	21.7	15.5	Beaver Dam township
16	6	2	90	105.6	149	74	24	10	19.5	13.0	Fairdealing CDP (part)
7	4	5	51	107.8	67	38	16	11	36.8	15.1	Harviell CDP
136	54	18	793	110.0	1,233	616	208	102	25.9	12.5	Black River township
53	21	5	233	100.9	382	191	79	37	18.4	16.9	Cane Creek township
17	9	3	88	112.5	148	74	29	15	20.9	15.5	Coon Island township
260	131	25	1,634	94.1	2,397	1,246	416	221	24.4	13.1	Epps township
65	42	14	339	101.5	528	260	121	70	22.7	17.7	Gillis Bluff township
126	47	22	555	102.9	834	428	195	109	25.9	17.3	Neely township
43	11	10	232	108.2	327	170	64	38	32.3	13.3	Neelyville city
2,275	1,648	602	13,689	89.0	19,736	10,659	4,525	2,703	23.7	17.5	Poplar Bluff township
1,430	1,180	487	9,213	84.8	12,908	7,161	3,097	1,943	24.2	18.2	Poplar Bluff city
208	124	31	896	100.2	1,460	714	363	173	18.6	20.2	St. Francois township
834	539	203	4,697	100.6	7,020	3,532	1,576	848	25.5	16.7	Caldwell County
42	25	6	264	107.2	406	195	73	37	25.8	13.3	Breckenridge township
33	15	2	183	109.3	277	131	50	25	27.7	13.1	Breckenridge city
107	84	44	626	94.7	892	472	235	137	26.8	19.3	Davis township
75	57	24	453	93.8	630	331	156	91	28.2	17.8	Braymer city
13	9	5	76	109.2	131	64	27	11	17.6	17.0	Fairview township
29	16	4	161	111.2	239	116	49	23	29.7	14.4	Gomer township
155	87	29	733	96.3	1,095	553	271	130	23.9	18.8	Grant township
54	39	19	303	89.8	421	221	112	58	26.8	19.5	Polo city
199	168	73	1,251	90.4	1,702	924	440	266	28.5	18.5	Hamilton township
136	129	68	951	90.2	1,289	708	333	210	28.7	18.4	Hamilton city
77	60	16	542	99.4	790	397	153	74	26.9	14.2	Kidder township
31	14	5	160	101.9	236	117	50	23	26.9	15.5	Kidder city
40	34	10	262	137.8	504	204	84	45	19.1	13.5	Kingston township
22	17	7	127	174.0	304	107	46	27	12.6	13.2	Kingston city
64	17	4	200	109.5	332	158	85	44	20.8	20.3	Lincoln township
26	8	3	93	102.2	144	72	37	18	23.4	19.7	Cowgill city
38	19	3	188	106.4	286	143	60	31	26.3	15.5	Mirabile township
25	9	2	134	103.0	203	101	36	22	25.4	13.2	New York township
45	11	7	260	113.5	440	205	63	28	20.7	11.4	Rockford township
3,142	1,679	639	21,566	105.6	34,329	16,642	5,460	3,019	22.6	12.3	Callaway County
108	39	11	498	100.8	797	388	158	75	20.3	15.8	Auxvasse township
179	68	23	998	106.3	1,595	762	270	137	22.5	13.1	Bourbon township
33	21	3	215	103.7	349	174	57	26	20.3	13.0	Caldwell township
107	33	15	549	99.8	823	407	155	85	25.0	14.1	Calwood township
212	94	28	1,487	97.5	2,145	1,088	334	186	27.0	11.4	Cedar township
41	15	3	169	107.1	273	136	59	28	22.0	16.9	Lake Mykee Town village
26	27	9	341	96.2	486	250	62	42	27.4	9.3	New Bloomfield city
54	27	6	368	101.6	577	282	87	44	22.2	11.7	Cleveland township

Table 1.

Age and Sex: 2010—Con.

[For information on confidentiality protection, nonsampling error, and definitions, see Selected Appendixes at <www.census.gov/prod/cen2010/cph-1-a.pdf>]

State County County Subdivision Place	Total population	Median age	Age								
			Under 5 years	5 to 17 years	18 to 20 years	21 to 24 years	25 to 34 years	35 to 44 years	45 to 54 years	55 to 59 years	60 to 64 years
Callaway County—Con.											
Cote Sans Dessein township.....	1,122	41.9	51	207	40	44	116	153	205	94	70
East Fulton township.....	10,231	37.3	514	1,416	411	692	1,762	1,406	1,583	641	495
Fulton city (part).....	6,948	35.8	326	812	284	565	1,398	987	1,011	364	281
Guthrie township.....	604	40.5	35	120	19	16	62	82	102	42	40
Jackson township.....	2,150	38.7	142	445	81	81	225	284	349	136	120
Auxvasse city.....	983	36.5	63	216	44	41	107	138	147	51	46
Liberty township.....	840	40.1	51	155	30	33	106	105	148	84	35
McCredie township.....	760	37.2	61	158	24	36	80	95	121	54	50
Kingdom City village.....	128	40.0	9	20	5	6	12	18	16	10	7
Nine Mile Prairie township.....	790	45.8	22	129	40	25	57	106	145	62	72
Round Prairie township.....	1,038	41.6	60	183	44	27	102	159	218	70	64
St. Aubert township.....	1,969	39.8	118	404	76	80	197	252	338	127	116
Mokane city.....	185	26.8	15	43	8	18	28	26	17	10	7
Shamrock township.....	413	47.1	12	71	15	10	27	49	90	32	22
Summit township.....	8,873	38.1	623	1,570	297	393	1,189	1,149	1,392	684	565
Holts Summit city.....	3,247	37.7	238	500	118	159	492	401	488	225	211
Jefferson City city (part).....	22	42.0	0	6	1	2	0	3	5	2	2
West Fulton township.....	7,269	25.8	484	985	1,128	945	804	654	822	357	291
Fulton city (part).....	5,842	24.2	365	720	1,081	847	632	482	595	256	201
Camden County.....	44,002	48.6	2,172	6,218	1,256	1,587	4,100	4,441	6,841	3,706	4,147
Adair township.....	5,062	57.4	139	524	91	102	277	386	788	522	644
Climax Springs village (part).....	119	39.5	4	34	5	4	6	18	28	5	4
Auglaize township.....	2,444	43.6	137	421	88	98	236	293	460	179	160
Richland city (part).....	117	36.2	6	28	2	9	11	14	17	12	9
Stoutland city (part).....	152	46.4	5	19	7	4	16	20	35	10	5
Jackson township.....	860	41.6	54	167	26	33	93	95	148	61	58
Jasper township.....	5,395	58.3	146	457	97	107	281	384	869	568	709
Laurie city (part).....	24	53.5	0	1	1	1	0	1	9	3	0
Sunrise Beach village (part).....	357	47.3	24	39	10	22	31	37	59	18	24
Kiheka township.....	5,056	38.1	359	953	169	240	655	594	747	349	290
Camdenton city (part).....	1,420	30.7	120	282	65	93	215	146	193	82	53
Linn Creek city (part).....	78	42.3	0	18	3	3	3	21	12	7	7
Osage Beach city (part).....	3	55.5	0	0	0	0	0	0	1	2	0
Niangua township.....	2,709	42.5	142	450	111	141	300	293	418	166	181
Camdenton city (part).....	1,427	33.4	93	273	65	93	214	170	185	62	68
Osage township.....	4,945	49.1	232	682	145	175	447	522	800	406	504
Linn Creek city (part).....	166	36.0	16	17	10	9	30	17	30	10	9
Osage Beach city (part).....	1,176	48.9	53	125	41	60	110	134	191	101	117
Osceola township.....	2,663	41.4	190	466	80	94	298	308	347	164	204
Camdenton city (part).....	871	32.7	87	190	28	35	129	101	85	33	46
Pawhuska township.....	7,785	49.9	352	946	212	291	814	782	1,127	707	826
Lake Ozark city (part).....	127	49.8	6	13	8	0	13	16	24	12	9
Osage Beach city (part).....	2,888	46.9	155	337	102	158	328	282	431	216	258
Village of Four Seasons village.....	2,217	47.3	112	336	37	52	245	266	283	188	248
Russell township.....	4,161	46.1	256	603	140	197	389	427	668	340	367
Macks Creek city.....	244	37.5	25	35	6	15	36	20	34	13	21
Warren township.....	2,922	41.7	165	549	97	109	310	357	469	244	204
Cape Girardeau County.....	75,674	36.4	4,717	11,882	4,963	5,598	9,496	8,832	10,401	4,937	4,014
Apple Creek township.....	2,100	42.1	143	339	73	94	230	266	364	168	140
Oak Ridge town.....	243	38.2	17	42	12	10	31	38	33	15	12
Old Appleton town.....	85	30.2	8	18	5	4	13	9	8	5	5
Byrd township.....	18,646	37.4	1,351	3,531	636	820	2,396	2,544	2,520	1,167	992
Cape Girardeau city (part).....	0	0.0	0	0	0	0	0	0	0	0	0
Jackson city (part).....	13,530	37.2	969	2,502	481	653	1,777	1,764	1,778	849	696
Cape Girardeau township.....	40,563	32.6	2,470	5,462	3,741	4,155	5,503	4,075	4,881	2,433	1,942
Cape Girardeau city (part).....	37,565	32.0	2,274	4,935	3,625	4,023	5,128	3,707	4,367	2,215	1,747
Dutchtown village (part).....	42	27.5	3	11	2	1	11	2	4	4	0
Jackson city (part).....	184	42.4	13	22	8	11	24	20	40	13	12
Scott City city (part).....	0	0.0	0	0	0	0	0	0	0	0	0
Hubble township.....	1,861	44.9	104	309	53	74	181	213	320	168	123
Allenville village.....	116	35.5	8	28	1	3	18	11	16	7	8
Dutchtown village (part).....	52	27.5	7	8	3	6	3	6	5	0	3
Gordonville village.....	391	46.5	13	55	12	19	33	52	88	36	17
Whitewater town.....	125	39.3	9	26	2	3	17	9	12	10	10
Kinder township.....	1,158	40.8	68	222	43	45	102	162	205	90	84
Liberty township.....	439	44.9	25	50	25	12	43	65	70	43	30
Randol township.....	4,431	42.2	240	828	136	174	432	578	829	348	301
Cape Girardeau city (part).....	376	36.9	32	85	7	7	42	62	54	32	22
Jackson city (part).....	44	46.0	1	10	0	0	5	5	9	6	4
Shawnee township.....	3,910	41.1	201	719	143	140	388	588	747	328	221
Pocahontas town.....	114	41.0	3	23	5	3	8	21	18	10	7
Welch township.....	1,231	45.3	54	202	52	38	108	156	219	90	80
Delta city.....	438	43.5	23	81	14	14	35	60	75	34	31
Whitewater township.....	1,335	44.1	61	220	61	46	113	185	246	102	101
Carroll County.....	9,295	42.1	529	1,663	311	333	990	1,129	1,316	648	597
Carrollton township.....	4,116	41.0	267	722	147	162	478	482	512	270	265
Carrollton city (part).....	3,560	40.4	235	622	130	146	424	411	408	222	222
Cherry Valley township.....	23	56.5	0	2	0	0	1	2	5	5	0

Table 1.
Age and Sex: 2010—Con.

[For information on confidentiality protection, nonsampling error, and definitions, see Selected Appendixes at <www.census.gov/prod/cen2010/cph-1-a.pdf>]

Age—Con			Age and sex						Percent of total population		State County County Subdivision Place
65 to 74 years	75 to 84 years	85 years and over	All ages		18 years and over		65 years and over		Under 18 years	65 years and over	
			Female	Males per 100 females	Total	Female	Total	Female			
99	31	12	559	100.7	864	427	142	69	23.0	12.7	Callaway County—Con.
660	458	193	4,260	140.2	8,301	3,375	1,311	749	18.9	12.8	Cote Sans Dessein township
403	353	164	2,645	162.7	5,810	2,131	920	558	16.4	13.2	East Fulton township
46	31	9	293	106.1	449	219	86	42	25.7	14.2	Fulton city (part)
166	90	31	1,076	99.8	1,563	791	287	161	27.3	13.3	Guthrie township
71	39	20	517	90.1	704	379	130	84	28.4	13.2	Jackson township
51	34	8	432	94.4	634	321	93	48	24.5	11.1	Auxvasse city
51	20	10	375	102.7	541	270	81	45	28.8	10.7	Liberty township
14	9	2	63	103.2	99	49	25	13	22.7	19.5	McCredie township
77	45	10	374	111.2	639	303	132	59	19.1	16.7	Kingdom City village
78	26	7	514	101.9	795	402	111	56	23.4	10.7	Nine Mile Prairie township
164	78	19	1,012	94.6	1,447	732	261	132	26.5	13.3	Round Prairie township
7	5	1	102	81.4	127	68	13	7	31.4	7.0	St. Aubert township
49	31	5	191	116.2	330	158	85	47	20.1	20.6	Mokane city
626	296	89	4,497	97.3	6,680	3,403	1,011	553	24.7	11.4	Shamrock township
240	128	47	1,689	92.2	2,509	1,329	415	247	22.7	12.8	Summit township
1	0	0	10	120.0	16	7	1	0	27.3	4.5	Holts Summit city
382	257	160	3,868	87.9	5,800	3,140	799	505	20.2	11.0	Jefferson City city (part)
285	228	150	3,133	86.5	4,757	2,603	663	435	18.6	11.3	West Fulton township
											Fulton city (part)
6,148	2,665	721	22,131	98.8	35,612	18,015	9,534	4,800	19.1	21.7	Camden County
1,089	413	87	2,507	101.9	4,399	2,158	1,589	734	13.1	31.4	Adair township
7	3	1	55	116.4	81	38	11	4	31.9	9.2	Climax Springs village (part)
210	122	40	1,199	103.8	1,886	938	372	210	22.8	15.2	Auglaize township
3	3	3	52	125.0	83	42	9	6	29.1	7.7	Richland city (part)
17	11	3	80	90.0	128	71	31	23	15.8	20.4	Stoutland city (part)
77	38	10	435	97.7	639	322	125	64	25.7	14.5	Jackson township
1,164	506	107	2,693	100.3	4,792	2,392	1,777	851	11.2	32.9	Jasper township
3	4	1	11	118.2	23	11	8	4	4.2	33.3	Laurie city (part)
38	43	12	188	89.9	294	152	93	51	17.6	26.1	Sunrise Beach village (part)
422	216	62	2,631	92.2	3,744	1,972	700	384	25.9	13.8	Kihekia township
82	69	20	760	86.8	1,018	547	171	103	28.3	12.0	Camdenton city (part)
2	0	2	41	90.2	60	33	4	2	23.1	5.1	Linn Creek city (part)
0	0	0	1	200.0	3	1	0	0	0.0	0.0	Osage Beach city (part)
315	130	62	1,373	97.3	2,117	1,096	507	297	21.9	18.7	Niangua township
106	60	38	724	97.1	1,061	552	204	129	25.6	14.3	Camdenton city (part)
661	272	99	2,486	98.9	4,031	2,047	1,032	526	18.5	20.9	Osage township
5	9	4	74	124.3	133	59	18	10	19.9	10.8	Linn Creek city (part)
153	65	26	597	97.0	998	505	244	134	15.1	20.7	Osage Beach city (part)
289	160	63	1,371	94.2	2,007	1,064	512	285	24.6	19.2	Osceola township
55	44	38	476	83.0	594	340	137	96	31.8	15.7	Camdenton city (part)
1,140	482	106	3,896	99.8	6,487	3,252	1,728	842	16.7	22.2	Pawhuska township
16	10	0	51	149.0	108	45	26	11	15.0	20.5	Lake Ozark city (part)
377	187	57	1,458	98.1	2,396	1,204	621	327	17.0	21.5	Osage Beach city (part)
305	127	18	1,135	95.3	1,769	907	450	217	20.2	20.3	Village of Four Seasons village
514	213	47	2,077	100.3	3,302	1,661	774	385	20.6	18.6	Russell township
23	11	5	130	87.7	184	100	39	26	24.6	16.0	Macks Creek city
267	113	38	1,463	99.7	2,208	1,113	418	222	24.4	14.3	Warren township
5,457	3,662	1,715	39,062	93.7	59,075	30,924	10,834	6,302	21.9	14.3	Cape Girardeau County
171	85	27	1,024	105.1	1,618	792	283	145	23.0	13.5	Apple Creek township
20	11	2	107	127.1	184	85	33	18	24.3	13.6	Oak Ridge town
7	3	0	44	93.2	59	28	10	5	30.6	11.8	Old Appleton town
1,391	937	361	9,740	91.4	13,764	7,348	2,689	1,621	26.2	14.4	Byrd township
0	0	0	0	(X)	0	0	0	0	(X)	(X)	Cape Girardeau city (part)
989	756	316	7,171	88.7	10,059	5,460	2,061	1,288	25.7	15.2	Jackson city (part)
2,641	2,085	1,175	21,333	90.1	32,631	17,336	5,901	3,527	19.6	14.5	Cape Girardeau township
2,420	1,973	1,151	19,765	90.1	30,356	16,146	5,544	3,331	19.2	14.8	Cape Girardeau city (part)
2	2	0	21	100.0	28	13	4	2	33.3	9.5	Dutchtown village (part)
12	8	1	95	93.7	149	81	21	11	19.0	11.4	Jackson city (part)
0	0	0	0	(X)	0	0	0	0	(X)	(X)	Scott City city (part)
198	89	29	942	97.6	1,448	742	316	175	22.2	17.0	Hubble township
14	2	0	50	132.0	80	37	16	7	31.0	13.8	Allenville village
10	1	0	26	100.0	37	19	11	7	28.8	21.2	Dutchtown village (part)
38	18	10	199	96.5	323	168	66	38	17.4	16.9	Gordonville village
18	6	3	74	68.9	90	51	27	16	28.0	21.6	Whitewater town
92	33	12	555	108.6	868	431	137	67	25.0	11.8	Kinder township
45	23	8	191	129.8	364	169	76	35	17.1	17.3	Liberty township
388	135	42	2,119	109.1	3,363	1,607	565	277	24.1	12.8	Randol township
26	7	0	194	93.8	259	134	33	13	31.1	8.8	Cape Girardeau city (part)
3	1	0	21	109.5	33	16	4	2	25.0	9.1	Jackson city (part)
264	133	38	1,905	105.2	2,990	1,486	435	225	23.5	11.1	Shawnee township
8	7	1	56	103.6	88	46	16	11	22.8	14.0	Pocahontas town
134	85	13	612	101.1	975	499	232	125	20.8	18.8	Welch township
44	22	5	224	95.5	334	179	71	42	23.7	16.2	Delta city
133	57	10	641	108.3	1,054	514	200	105	21.0	15.0	Whitewater township
893	614	272	4,759	95.3	7,103	3,678	1,779	1,002	23.6	19.1	Carroll County
367	289	155	2,182	88.6	3,127	1,705	811	492	24.0	19.7	Carrollton township
324	271	145	1,896	87.8	2,703	1,486	740	457	24.1	20.8	Carrollton city (part)
7	1	0	10	130.0	21	10	8	3	8.7	34.8	Cherry Valley township

Table 1.

Age and Sex: 2010—Con.

[For information on confidentiality protection, nonsampling error, and definitions, see Selected Appendixes at <www.census.gov/prod/cen2010/cph-1-a.pdf>]

State County County Subdivision Place	Total population	Median age	Age								
			Under 5 years	5 to 17 years	18 to 20 years	21 to 24 years	25 to 34 years	35 to 44 years	45 to 54 years	55 to 59 years	60 to 64 years
Carroll County—Con.											
Combs township.....	234	47.3	10	34	11	9	15	27	44	24	18
De Witt township.....	270	47.7	6	50	4	6	27	33	40	21	13
De Witt city.....	124	43.7	1	31	4	2	9	16	20	9	7
Egypt township.....	878	40.9	41	155	31	44	90	118	110	64	59
Norborne city.....	708	40.5	37	126	25	37	76	90	90	56	49
Eugene township.....	163	44.8	9	26	8	4	16	19	27	19	15
Fairfield township.....	155	45.4	7	26	7	4	14	17	21	7	8
Hill township.....	235	40.5	12	46	11	6	22	38	40	10	12
Hurricane township.....	701	39.7	46	138	24	17	84	83	101	55	28
Hale city.....	419	38.1	29	86	10	14	51	53	50	33	16
Leslie township.....	143	44.8	5	31	4	5	6	21	18	17	9
Moss Creek township.....	102	39.5	7	23	3	1	12	16	9	9	3
Prairie township.....	169	48.9	6	29	4	2	6	24	32	13	18
Ridge township.....	441	40.5	19	88	17	14	54	52	73	26	22
Bosworth city.....	305	36.4	10	73	13	11	37	37	53	18	10
Rockford township.....	98	50.3	1	15	4	4	9	6	21	6	9
Stokes Mound township.....	358	43.7	18	63	12	14	33	44	62	27	22
Tina village.....	157	39.5	13	28	3	4	16	22	24	13	10
Sugartree township.....	12	39.5	0	2	0	1	2	3	3	1	0
Trotter township.....	205	50.9	7	25	5	5	14	21	47	17	25
Van Horn township.....	458	41.7	33	85	11	21	42	54	66	19	32
Bogard city.....	164	45.5	7	24	2	4	20	24	24	6	15
Wakenda township.....	364	41.4	22	72	6	10	42	42	59	30	29
Carrollton city (part).....	224	39.8	14	46	4	8	28	23	36	19	19
Washington township.....	170	39.3	13	31	2	4	23	27	26	8	10
Carter County.....	6,265	41.2	441	1,074	235	293	651	746	940	440	405
Carter township.....	2,270	45.8	139	327	93	100	212	233	379	171	147
Van Buren town.....	819	43.4	56	141	25	34	88	78	111	47	37
Jackson township.....	892	37.3	58	194	36	34	91	119	145	64	50
Ellsinore city (part).....	10	55.5	1	0	0	2	0	0	1	5	0
Johnson township.....	2,514	37.9	202	456	94	133	292	320	327	150	162
Ellsinore city (part).....	436	36.8	40	72	16	26	56	39	49	24	20
Grandin city.....	243	37.6	22	46	10	17	22	32	26	15	16
Hunter CDP.....	168	47.2	15	18	2	10	20	15	30	16	17
Kelly township.....	232	45.0	8	43	7	11	17	30	32	28	20
Pike township.....	357	41.9	34	54	5	15	39	44	57	27	26
Fremont CDP.....	129	27.1	21	23	2	11	18	13	18	5	6
Cass County.....	99,478	37.9	6,756	19,629	3,475	4,114	12,101	13,259	15,256	6,152	5,246
Austin township.....	2,096	36.8	154	439	76	74	252	291	295	112	99
Archie city.....	1,170	33.2	109	245	45	51	172	160	131	58	48
Big Creek township.....	4,442	47.1	209	746	136	113	294	553	792	383	366
Lake Winnebago city.....	1,131	50.9	47	180	27	25	52	121	209	117	125
Lee's Summit city (part).....	1,821	45.7	93	328	46	48	135	238	304	141	134
Pleasant Hill city (part).....	0	0.0	0	0	0	0	0	0	0	0	0
Camp Branch township.....	2,344	38.3	161	477	67	98	271	294	379	147	124
East Lynne city.....	303	31.9	31	67	5	13	47	41	39	15	5
Garden City city (part).....	659	32.9	68	132	19	42	97	70	92	36	29
Coldwater township.....	1,217	42.0	83	225	37	54	120	127	197	72	94
Drexel city (part).....	856	39.6	66	162	29	45	86	89	111	45	62
Dayton township.....	1,071	38.3	65	242	29	30	115	179	143	60	70
Garden City city (part).....	327	32.8	30	76	12	7	51	45	40	19	8
Dolan township.....	1,571	43.6	73	283	53	66	151	190	302	109	98
Freeman city.....	482	31.4	32	108	21	30	61	51	87	21	18
Lake Annette city.....	100	46.0	3	10	3	6	12	14	23	8	2
Everett township.....	484	42.8	21	96	17	14	44	67	83	36	26
Grand River township.....	11,530	37.2	766	2,292	407	535	1,438	1,506	1,660	661	580
Harrisonville city (part).....	8,721	34.2	669	1,778	303	458	1,244	1,116	1,091	452	372
Index township.....	1,401	39.0	103	254	48	59	189	162	232	90	75
Garden City city (part).....	656	33.5	57	116	20	35	111	78	102	35	31
Gunn City village.....	118	33.0	8	31	5	4	17	19	13	8	3
Mount Pleasant township.....	20,426	34.8	1,538	3,927	812	1,088	2,890	2,544	2,976	1,194	988
Belton city (part).....	17,382	33.2	1,410	3,502	666	900	2,639	2,272	2,442	917	711
Kansas City city (part).....	197	22.3	7	6	50	83	39	6	3	0	0
Loch Lloyd village.....	600	55.5	19	67	9	11	26	50	109	72	86
Peculiar township.....	2,895	45.6	120	505	103	87	235	375	497	207	196
Harrisonville city (part).....	1,298	44.6	67	203	46	46	135	161	171	68	84
Pleasant Hill township.....	9,063	34.7	698	1,926	323	413	1,203	1,331	1,237	474	393
Baldwin Park village.....	92	38.0	5	18	0	6	10	16	22	6	2
Pleasant Hill city (part).....	8,107	33.7	647	1,741	294	381	1,127	1,200	1,050	391	330
Polk township.....	1,876	43.3	94	346	81	68	140	249	362	150	114
Strasburg city.....	141	35.8	9	26	8	5	20	23	24	4	3
Raymore township.....	27,488	37.2	1,982	5,607	907	932	3,483	3,877	4,017	1,664	1,300
Belton city (part).....	5,734	34.6	468	1,140	213	228	859	751	895	368	249
Lee's Summit city (part).....	96	37.0	10	8	0	7	20	14	14	7	3
Raymore city (part).....	19,206	36.5	1,407	4,063	616	629	2,453	2,834	2,624	1,087	868
Sherman township.....	816	42.2	45	139	24	39	94	100	160	44	43
Creighton city.....	349	33.9	33	57	11	22	58	35	58	14	16
Union township.....	2,304	43.6	119	455	57	75	179	314	444	169	172
Cleveland city (part).....	520	37.0	33	111	10	18	71	84	67	31	33

Table 1.

Age and Sex: 2010—Con.

[For information on confidentiality protection, nonsampling error, and definitions, see Selected Appendixes at <www.census.gov/prod/cen2010/cph-1-a.pdf>]

Age—Con				Age and sex						Percent of total population		State County County Subdivision Place
65 to 74 years	75 to 84 years	85 years and over	All ages		18 years and over		65 years and over		Under 18 years	65 years and over		
			Female	Males per 100 females	Total	Female	Total	Female				
22	12	8	113	107.1	190	94	42	21	18.8	17.9	Carroll County—Con.	
37	24	9	140	92.9	214	110	70	36	20.7	25.9	Combs township	
17	6	2	64	93.8	92	49	25	13	25.8	20.2	De Witt township	
85	60	21	448	96.0	682	347	166	92	22.3	18.9	Egypt township	
57	47	18	374	89.3	545	284	122	71	23.0	17.2	Norborne city	
15	4	1	81	101.2	128	63	20	11	21.5	12.3	Eugene township	
23	15	6	80	93.8	122	63	44	29	21.3	28.4	Fairfield township	
24	10	4	120	95.8	177	86	38	19	24.7	16.2	Hill township	
56	52	17	355	97.5	517	259	125	71	26.2	17.8	Hurricane township	
33	30	14	211	98.6	304	152	77	44	27.4	18.4	Hale city	
13	10	4	61	134.4	107	49	27	14	25.2	18.9	Leslie township	
11	5	3	48	112.5	72	34	19	8	29.4	18.6	Moss Creek township	
17	16	2	86	96.5	134	69	35	20	20.7	20.7	Prairie township	
42	24	10	225	96.0	334	165	76	43	24.3	17.2	Ridge township	
20	15	8	156	95.5	222	111	43	26	27.2	14.1	Bosworth city	
6	15	2	47	108.5	82	37	23	10	16.3	23.5	Rockford township	
36	23	4	169	111.8	277	137	63	28	22.6	17.6	Stokes Mound township	
14	8	2	78	101.3	116	60	24	10	26.1	15.3	Tina village	
0	0	0	5	140.0	10	4	0	0	16.7	0.0	Sugartree township	
17	16	6	109	88.1	173	86	39	19	15.6	19.0	Trotter township	
64	21	10	221	107.2	340	163	95	46	25.8	20.7	Van Horn township	
23	9	6	87	88.5	133	68	38	19	18.9	23.2	Bogard city	
35	12	5	182	100.0	270	139	52	30	25.8	14.3	Wakenda township	
21	4	2	119	88.2	164	90	27	17	26.8	12.1	Carrollton city (part)	
16	5	5	77	120.8	126	58	26	10	25.9	15.3	Washington township	
631	311	98	3,210	95.2	4,750	2,436	1,040	558	24.2	16.6	Carter County	
287	125	57	1,175	93.2	1,804	923	469	252	20.5	20.7	Carter township	
98	65	39	456	79.6	622	339	202	118	24.1	24.7	Van Buren town	
65	30	6	432	106.5	640	323	101	54	28.3	11.3	Jackson township	
0	1	0	7	42.9	9	6	1	1	10.0	10.0	Ellsinore city (part)	
218	134	26	1,309	92.1	1,856	961	378	209	26.2	15.0	Johnson township	
51	36	7	249	75.1	324	183	94	59	25.7	21.6	Ellsinore city (part)	
23	14	0	120	102.5	175	89	37	21	28.0	15.2	Grandin city	
13	9	3	79	112.7	135	64	25	14	19.6	14.9	Hunter CDP	
27	6	3	113	105.3	181	88	36	16	22.0	15.5	Kelly township	
34	16	6	181	97.2	269	141	56	27	24.6	15.7	Pike township	
6	3	3	61	111.5	85	45	12	6	34.1	9.3	Fremont CDP	
7,468	4,390	1,632	50,883	95.5	73,093	37,915	13,490	7,565	26.5	13.6	Cass County	
178	106	20	1,052	99.2	1,503	760	304	160	28.3	14.5	Austin township	
74	63	14	593	97.3	816	422	151	86	30.3	12.9	Archie city	
581	226	43	2,226	99.6	3,487	1,758	850	430	21.5	19.1	Big Creek township	
154	61	13	591	91.4	904	457	228	113	20.1	20.2	Lake Winnebago city	
232	106	16	890	104.6	1,400	717	354	178	23.1	19.4	Lee's Summit city (part)	
0	0	0	0	(X)	0	0	0	0	(X)	(X)	Pleasant Hill city (part)	
194	107	25	1,145	104.7	1,706	850	326	158	27.2	13.9	Camp Branch township	
24	15	1	142	113.4	205	104	40	19	32.3	13.2	East Lynne city	
40	29	5	333	97.9	459	242	74	39	30.3	11.2	Garden City city (part)	
119	61	28	617	97.2	909	466	208	110	25.3	17.1	Coldwater township	
86	51	24	441	94.1	628	326	161	92	26.6	18.8	Drexel city (part)	
84	45	9	540	98.3	764	378	138	66	28.7	12.9	Dayton township	
21	15	3	170	92.4	221	118	39	22	32.4	11.9	Garden City city (part)	
146	80	20	784	100.4	1,215	610	246	132	22.7	15.7	Dolan township	
26	20	7	235	105.1	342	173	53	32	29.0	11.0	Freeman city	
12	5	2	51	96.1	87	41	19	12	13.0	19.0	Lake Annette city	
45	28	7	234	106.8	367	179	80	46	24.2	16.5	Everett township	
839	601	245	5,993	92.4	8,472	4,464	1,685	1,008	26.5	14.6	Grand River township	
550	461	227	4,602	89.5	6,274	3,384	1,238	793	28.1	14.2	Harrisonville city (part)	
124	55	10	692	102.5	1,044	515	189	92	25.5	13.5	Index township	
41	27	3	329	99.4	483	241	71	39	26.4	10.8	Garden City city (part)	
5	5	0	62	90.3	79	41	10	5	33.1	8.5	Gunn City village	
1,339	807	323	10,458	95.3	14,961	7,798	2,469	1,420	26.8	12.1	Mount Pleasant township	
990	645	288	8,943	94.4	12,470	6,559	1,923	1,144	28.3	11.1	Belton city (part)	
0	2	1	81	143.2	184	73	3	1	6.6	1.5	Kansas City city (part)	
122	25	4	305	96.7	514	257	151	67	14.3	25.2	Loch Lloyd village	
293	213	64	1,484	95.1	2,270	1,194	570	329	21.6	19.7	Peculiar township	
134	131	52	687	88.9	1,028	568	317	206	20.8	24.4	Harrisonville city (part)	
590	351	124	4,665	94.3	6,439	3,376	1,065	612	29.0	11.8	Pleasant Hill township	
4	3	0	48	91.7	69	34	7	5	25.0	7.6	Baldwin Park village	
512	320	114	4,185	93.7	5,719	3,016	946	549	29.5	11.7	Pleasant Hill city (part)	
147	96	29	904	107.5	1,436	714	272	142	23.5	14.5	Polk township	
6	11	2	63	123.8	106	46	19	11	24.8	13.5	Strasburg city	
1,870	1,261	588	14,295	92.3	19,899	10,544	3,719	2,156	27.6	13.5	Raymore township	
328	185	50	2,992	91.6	4,126	2,194	563	340	28.0	9.8	Belton city (part)	
11	1	1	55	74.5	78	42	13	6	18.8	13.5	Lee's Summit city (part)	
1,241	899	485	10,000	92.1	13,736	7,305	2,625	1,533	28.5	13.7	Raymore city (part)	
93	24	11	398	105.0	632	304	128	65	22.5	15.7	Sherman township	
32	11	2	179	95.0	259	131	45	26	25.8	12.9	Creighton city	
230	75	15	1,136	102.8	1,730	840	320	146	24.9	13.9	Union township	
45	12	5	255	103.9	376	186	62	31	27.7	11.9	Cleveland city (part)	

Table 1.

Age and Sex: 2010—Con.

[For information on confidentiality protection, nonsampling error, and definitions, see Selected Appendixes at <www.census.gov/prod/cen2010/cph-1-a.pdf>]

State County County Subdivision Place	Total population	Median age	Age								
			Under 5 years	5 to 17 years	18 to 20 years	21 to 24 years	25 to 34 years	35 to 44 years	45 to 54 years	55 to 59 years	60 to 64 years
Cass County—Con.											
Union township—Con.											
Peculiar city (part).....	0	0.0	0	0	0	0	0	0	0	0	0
Riverview Estates village.....	82	45.0	3	22	1	1	1	13	18	3	9
West Dolan township.....	861	46.3	34	162	28	25	54	102	179	95	71
Cleveland city (part).....	141	53.5	1	22	3	3	3	11	34	21	19
West Line village.....	97	43.3	6	20	2	3	8	12	20	9	8
West Peculiar township.....	7,593	37.5	491	1,508	270	344	949	998	1,301	485	437
Peculiar city (part).....	4,608	32.8	373	970	148	227	743	634	646	215	190
Raymore city (part).....	0	0.0	0	0	0	0	0	0	0	0	0
Cedar County.....	13,982	44.9	835	2,473	435	484	1,265	1,521	1,884	961	998
Benton township.....	1,087	42.9	74	220	36	45	87	102	138	87	86
Jerico Springs village.....	228	36.5	16	46	10	15	22	25	31	15	14
Box township.....	5,814	43.3	376	956	196	229	609	655	815	379	364
El Dorado Springs city.....	3,593	41.1	266	592	128	169	417	382	450	204	223
Cedar township.....	488	46.0	29	85	9	16	50	50	53	40	48
Jefferson township.....	750	46.4	44	140	21	21	54	78	117	44	71
Linn township.....	3,880	46.3	220	680	117	124	322	413	514	249	270
Stockton city.....	1,819	43.7	118	327	62	64	177	185	238	96	81
Umber View Heights village.....	48	54.0	0	7	0	0	0	7	11	2	6
Madison township.....	863	52.4	23	125	24	18	46	104	123	84	79
Washington township.....	1,100	40.3	69	267	32	31	97	119	124	78	80
Chariton County.....	7,831	45.8	484	1,285	232	270	763	799	1,237	561	525
Bee Branch township.....	302	49.7	12	46	7	7	25	27	62	34	21
Bowling Green township.....	109	57.5	5	11	2	2	6	3	21	8	10
Dalton town.....	17	63.2	0	2	0	0	0	1	5	0	3
Brunswick township.....	1,383	45.5	106	214	41	59	147	118	198	92	82
Brunswick city.....	858	47.7	62	131	25	35	71	83	108	58	50
Chariton township.....	246	49.8	12	35	5	9	20	23	40	21	25
Glasgow city (part).....	36	53.5	2	4	0	0	4	2	10	1	5
Clark township.....	456	44.6	21	88	14	11	36	63	54	40	29
Marceline city (part).....	12	50.0	0	4	0	0	0	2	0	2	2
Cockrell township.....	174	45.0	6	28	7	1	11	34	25	9	11
Cunningham township.....	217	48.2	8	34	2	8	22	18	42	15	14
Sumner town.....	102	49.0	3	18	1	3	14	7	20	6	3
Keytesville township.....	918	44.9	56	149	36	27	100	92	152	53	80
Keytesville city.....	471	46.4	30	54	20	20	59	41	78	29	41
Mendon township.....	308	44.0	21	48	7	13	33	38	40	18	18
Mendon city.....	171	40.5	13	23	4	11	26	16	16	6	12
Musselfork township.....	344	53.0	18	50	5	10	16	29	56	32	29
Salisbury township.....	2,504	44.0	160	430	85	100	253	251	407	178	142
Salisbury city.....	1,618	40.2	124	287	60	76	174	162	236	101	80
Salt Creek township.....	181	51.7	12	26	3	1	14	19	25	12	19
Triplett township.....	163	44.3	9	28	6	8	12	20	30	8	7
Triplett city.....	41	53.5	0	2	0	3	1	5	13	3	2
Wayland township.....	157	45.2	12	25	4	6	11	20	27	13	14
Yellow Creek township.....	369	37.1	26	73	8	8	57	44	58	28	24
Rothville village.....	99	33.2	6	25	0	0	23	12	20	5	2
Christian County.....	77,422	36.3	5,760	15,426	2,644	3,228	10,288	10,831	11,166	4,507	4,108
Bruner township.....	948	39.3	61	181	35	30	117	125	150	78	61
Cassidy township.....	7,639	32.5	648	1,482	292	414	1,240	1,016	929	373	370
Fremont Hills city.....	826	49.7	32	142	27	18	59	86	113	93	91
Nixa city (part).....	0	0.0	0	0	0	0	0	0	0	0	0
Ozark city (part).....	5,086	28.6	525	1,045	218	341	1,029	695	521	150	140
Chadwick township.....	409	42.2	32	65	11	16	49	44	77	24	30
East Benton township.....	458	36.5	43	82	18	16	61	58	82	39	17
East Finley township.....	6,240	34.5	470	1,257	233	303	885	865	890	344	280
Ozark city (part).....	4,611	31.6	393	950	183	254	751	637	593	229	159
East Polk township.....	2,217	41.1	137	430	75	83	197	300	354	172	126
Billings city (part).....	828	37.3	68	158	31	49	81	114	95	47	41
Republic city (part).....	83	48.5	6	13	2	2	1	12	19	12	5
Garden Grove township.....	2,929	33.6	219	679	83	99	453	504	370	142	119
Nixa city (part).....	2,546	32.6	203	599	70	90	422	449	299	107	85
Garrison township.....	197	38.1	12	37	12	9	20	27	28	8	17
Lead Hill township.....	148	45.6	8	22	3	2	11	25	15	13	16
Lincoln township.....	4,953	34.1	416	960	150	222	803	688	674	275	243
Clever city.....	2,139	29.0	246	399	69	128	497	264	197	80	72
Republic city (part).....	0	0.0	0	0	0	0	0	0	0	0	0
Linden township.....	1,912	41.9	111	374	71	55	149	285	368	148	142
McCracken township.....	2,121	41.0	106	451	75	62	189	276	395	137	162
Ozark city (part).....	90	32.5	3	26	1	4	16	14	13	4	4
North Galloway township.....	3,626	40.7	228	665	119	159	365	500	671	263	224
Highlandville city.....	911	38.7	72	161	25	53	93	118	155	61	64
Ozark city (part).....	0	0.0	0	0	0	0	0	0	0	0	0
North Linn township.....	889	41.7	53	171	24	26	71	138	152	89	70
Saddlebrooke village (part).....	0	0.0	0	0	0	0	0	0	0	0	0
Northview township.....	6,562	35.4	541	1,341	190	267	899	972	826	333	290
Nixa city (part).....	5,696	34.4	496	1,184	166	234	820	865	671	261	236
Springfield city (part).....	2	33.0	0	0	0	0	2	0	0	0	0

Table 1.
Age and Sex: 2010—Con.

[For information on confidentiality protection, nonsampling error, and definitions, see Selected Appendixes at <www.census.gov/prod/cen2010/cph-1-a.pdf>]

Age—Con			Age and sex						Percent of total population		State County County Subdivision Place
65 to 74 years	75 to 84 years	85 years and over	All ages		18 years and over		65 years and over		Under 18 years	65 years and over	
			Female	Males per 100 females	Total	Female	Total	Female			
				(X)	0	0	0	0	(X)	(X)	Cass County—Con. Union township—Con. Peculiar city (part)
0	0	0	0	95.2	57	27	11	4	30.5	13.4	Riverview Estates village
10	1	0	42	102.1	665	330	111	60	22.8	12.9	West Dolan township
71	35	5	426	116.9	118	56	24	14	16.3	17.0	Cleveland city (part)
17	7	0	65	106.4	71	35	9	5	26.8	9.3	West Line village
4	5	0	47	98.0	5,594	2,835	810	433	26.3	10.7	West Peculiar township
525	219	66	3,834	96.3	3,265	1,688	462	256	29.1	10.0	Peculiar city (part)
280	134	48	2,347	(X)	0	0	0	0	(X)	(X)	Raymore city (part)
0	0	0	0								
1,694	1,043	389	7,106	96.8	10,674	5,536	3,126	1,705	23.7	22.4	Cedar County
123	70	19	532	104.3	793	393	212	115	27.0	19.5	Benton township
23	9	2	110	107.3	166	80	34	18	27.2	14.9	Jerico Springs village
600	450	185	3,023	92.3	4,482	2,376	1,235	704	22.9	21.2	Box township
334	287	141	1,933	85.9	2,735	1,500	762	467	23.9	21.2	El Dorado Springs city
52	42	14	233	109.4	374	182	108	57	23.4	22.1	Cedar township
106	44	10	367	104.4	566	280	160	75	24.5	21.3	Jefferson township
539	295	137	1,983	95.7	2,980	1,569	971	542	23.2	25.0	Linn township
179	190	102	975	86.6	1,374	768	471	294	24.5	25.9	Stockton city
6	6	3	26	84.6	41	21	15	9	14.6	31.3	Umber View Heights village
149	74	14	414	108.5	715	348	237	108	17.1	27.5	Madison township
125	68	10	554	98.6	764	388	203	104	30.5	18.5	Washington township
775	619	281	3,970	97.3	6,062	3,116	1,675	941	22.6	21.4	Chariton County
28	28	5	135	123.7	244	115	61	29	19.2	20.2	Bee Branch township
20	17	4	52	109.6	93	44	41	21	14.7	37.6	Bowling Green township
3	3	0	7	142.9	15	7	6	3	11.8	35.3	Dalton town
143	111	72	702	97.0	1,063	542	326	187	23.1	23.6	Brunswick township
100	71	64	446	92.4	665	354	235	142	22.5	27.4	Brunswick city
27	22	7	136	80.9	199	106	56	35	19.1	22.8	Chariton township
3	5	0	20	80.0	30	16	8	5	16.7	22.2	Glasgow city (part)
33	36	31	235	94.0	347	186	100	62	23.9	21.9	Clark township
2	0	0	6	100.0	8	4	2	0	33.3	16.7	Marceline city (part)
20	14	8	78	123.1	140	63	42	17	19.5	24.1	Cockrell township
24	16	14	107	102.8	175	87	54	34	19.4	24.9	Cunningham township
13	7	7	48	112.5	81	37	27	18	20.6	26.5	Sumner town
85	66	22	460	99.6	713	357	173	90	22.3	18.8	Keytesville township
47	35	17	237	98.7	387	194	99	52	17.8	21.0	Keytesville city
39	26	7	159	93.7	239	125	72	36	22.4	23.4	Mendon township
25	13	6	92	85.9	135	72	44	23	21.1	25.7	Mendon city
51	35	13	173	98.8	276	139	99	53	19.8	28.8	Mussellfork township
232	184	82	1,305	91.9	1,914	1,027	498	297	23.6	19.9	Salisbury township
138	118	62	859	88.4	1,207	666	318	202	25.4	19.7	Salisbury city
31	13	6	91	98.9	143	70	50	29	21.0	27.6	Salt Creek township
17	14	4	81	101.2	126	59	35	16	22.7	21.5	Triplett township
10	2	0	20	105.0	39	18	12	5	4.9	29.3	Triplett city
11	12	2	81	93.8	120	63	25	14	23.6	15.9	Wayland township
14	25	4	175	110.9	270	133	43	21	26.8	11.7	Yellow Creek township
0	6	0	49	102.0	68	36	6	3	31.3	6.1	Rothville village
5,584	2,901	979	39,782	94.6	56,236	29,335	9,464	5,236	27.4	12.2	Christian County
70	36	4	447	112.1	706	343	110	47	25.5	11.6	Bruner township
489	276	110	3,995	91.2	5,509	2,937	875	487	27.9	11.5	Cassidy township
117	45	3	402	105.5	652	328	165	74	21.1	20.0	Fremont Hills city
0	0	0	0	(X)	0	0	0	0	(X)	(X)	Nixa city (part)
189	138	95	2,696	88.6	3,516	1,915	422	263	30.9	8.3	Ozark city (part)
37	19	5	212	92.9	312	158	61	36	23.7	14.9	Chadwick township
26	12	4	221	107.2	333	162	42	19	27.3	9.2	East Benton township
433	222	58	3,209	94.5	4,513	2,353	713	403	27.7	11.4	East Finley township
272	151	39	2,398	92.3	3,268	1,717	462	276	29.1	10.0	Ozark city (part)
199	110	34	1,141	94.3	1,650	869	343	179	25.6	15.5	East Polk township
79	50	15	456	81.6	602	341	144	86	27.3	17.4	Billings city (part)
9	1	1	45	84.4	64	34	11	5	22.9	13.3	Republic city (part)
146	88	27	1,531	91.3	2,031	1,083	261	156	30.7	8.9	Garden Grove township
122	76	24	1,338	90.3	1,744	939	222	135	31.5	8.7	Nixa city (part)
21	5	1	97	103.1	148	76	27	13	24.9	13.7	Garrison township
20	10	3	74	100.0	118	57	33	16	20.3	22.3	Lead Hill township
327	155	40	2,540	95.0	3,577	1,832	522	275	27.8	10.5	Lincoln township
110	55	22	1,105	93.6	1,494	782	187	105	30.2	8.7	Clever city
0	0	0	0	(X)	0	0	0	0	(X)	(X)	Republic city (part)
138	54	17	951	101.1	1,427	705	209	104	25.4	10.9	Linden township
177	77	14	1,041	103.7	1,564	776	268	125	26.3	12.6	McCracken township
1	2	2	46	95.7	61	30	5	2	32.2	5.6	Ozark city (part)
286	119	27	1,824	98.8	2,733	1,366	432	224	24.6	11.9	North Galloway township
70	32	7	466	95.5	678	340	109	59	25.6	12.0	Highlandville city
0	0	0	0	(X)	0	0	0	0	(X)	(X)	Ozark city (part)
60	26	9	425	109.2	665	326	95	48	25.2	10.7	North Linn township
0	0	0	0	(X)	0	0	0	0	(X)	(X)	Saddlebrooke village (part)
458	301	144	3,475	88.8	4,680	2,548	903	561	28.7	13.8	Northview township
384	246	133	3,042	87.2	4,016	2,212	763	488	29.5	13.4	Nixa city (part)
0	0	0	0	(X)	2	0	0	0	0.0	0.0	Springfield city (part)

Table 1.

Age and Sex: 2010—Con.

[For information on confidentiality protection, nonsampling error, and definitions, see Selected Appendixes at <www.census.gov/prod/cen2010/cph-1-a.pdf>]

State County County Subdivision Place	Total population	Median age	Age								
			Under 5 years	5 to 17 years	18 to 20 years	21 to 24 years	25 to 34 years	35 to 44 years	45 to 54 years	55 to 59 years	60 to 64 years
Christian County—Con.											
Oldfield township.....	514	39.2	41	84	28	19	65	59	76	36	32
Riverside township.....	6,773	35.0	535	1,431	207	248	960	1,032	877	356	336
Ozark city (part).....	5,540	33.1	472	1,214	173	216	878	885	658	231	227
Rosedale township.....	9,501	33.8	747	2,031	341	390	1,382	1,422	1,280	468	435
Nixa city (part).....	7,016	31.5	629	1,515	245	302	1,224	1,095	792	285	273
Seneca township.....	112	48.5	6	17	1	2	8	15	22	5	17
South Galloway township.....	2,031	41.6	120	382	64	66	219	256	362	146	142
Saddlebrooke village (part).....	144	56.5	8	10	2	0	9	11	26	23	29
Spokane CDP.....	177	29.3	16	53	1	8	28	21	15	5	4
South Linn township.....	238	29.0	14	63	11	12	33	15	31	20	11
Saddlebrooke village (part).....	12	35.5	0	4	0	0	2	2	2	0	0
Sparta township.....	2,719	33.3	262	482	92	137	444	322	336	156	137
Sparta city.....	1,756	30.8	183	331	66	102	310	222	176	79	75
Union Chapel township.....	8,295	41.0	469	1,565	304	333	825	1,132	1,367	569	523
Nixa city (part).....	3,764	42.3	199	655	132	142	391	498	530	250	268
West Benton township.....	580	42.8	31	121	13	23	43	87	108	38	33
West Finley township.....	4,366	33.0	381	875	160	197	696	553	560	193	183
Nixa city (part).....	0	0.0	0	0	0	0	0	0	0	0	0
Ozark city (part).....	2,493	31.0	235	521	100	125	427	310	285	83	91
West Polk township.....	1,045	43.2	69	178	32	38	104	115	166	82	92
Billings city (part).....	207	38.3	15	33	3	7	30	29	29	15	15
Clark County.....	7,139	42.3	492	1,225	224	284	754	840	1,054	532	473
Clay township.....	378	48.3	13	64	9	9	27	45	77	34	41
Des Moines township.....	959	40.2	77	162	34	38	112	108	146	75	55
St. Francisville CDP.....	179	42.5	11	34	6	10	16	18	31	16	10
Wayland city.....	533	38.9	51	80	20	22	71	55	79	40	30
Folker township.....	216	41.8	14	35	6	6	26	30	30	13	18
Grant township.....	92	54.4	0	3	2	5	9	3	27	15	3
Jackson township.....	434	46.0	24	64	12	22	49	38	79	33	30
Jefferson township.....	213	41.6	11	47	7	5	12	42	31	16	12
Lincoln township.....	2,538	40.2	189	413	85	118	308	278	327	160	151
Kahoka city (part).....	2,077	39.8	152	340	71	106	256	225	257	121	113
Madison township.....	763	36.9	68	156	26	35	85	102	91	58	47
Kahoka city (part).....	1	55.5	0	0	0	0	0	0	0	1	0
Sweet Home township.....	304	49.5	19	38	10	10	26	29	56	24	32
Revere town.....	79	48.8	5	10	2	2	7	8	15	4	15
Union township.....	313	46.1	14	65	13	10	12	34	59	34	23
Vernon township.....	177	42.1	11	30	5	5	19	29	32	9	14
Alexandria city.....	159	41.5	11	28	4	4	19	23	30	8	13
Washington township.....	181	48.8	11	25	2	4	10	22	37	18	15
Wyaconda city (part).....	10	57.0	0	2	0	0	0	1	2	0	3
Wyaconda township.....	571	37.6	41	123	13	17	59	80	62	43	32
Luray village.....	99	35.1	8	25	1	4	11	21	10	5	5
Wyaconda city (part).....	217	42.5	18	35	7	4	28	21	27	24	13
Clay County.....	221,939	36.2	16,302	40,965	7,688	10,309	31,857	31,894	32,798	13,466	11,696
Chouteau township.....	50,819	35.6	3,896	9,374	1,647	2,345	7,731	7,347	7,659	3,162	2,673
Birmingham village.....	183	36.8	9	32	6	15	26	19	29	17	12
Claycomo village (part).....	1,430	45.0	77	160	41	77	186	173	238	108	119
Independence city (part).....	0	0.0	0	0	0	0	0	0	0	0	0
Kansas City city (part).....	49,152	35.3	3,809	9,174	1,600	2,248	7,514	7,150	7,380	3,031	2,541
Pleasant Valley city (part).....	2	37.0	0	0	0	1	0	0	1	0	0
Randolph village.....	52	47.5	1	8	0	4	5	5	11	6	1
Sugar Creek city (part).....	0	0.0	0	0	0	0	0	0	0	0	0
Fishing River township.....	11,042	38.0	760	1,916	569	619	1,280	1,375	1,747	673	598
Excelsior Springs city (part).....	8,736	35.1	654	1,553	483	549	1,116	1,078	1,261	478	413
Kearney city (part).....	0	0.0	0	0	0	0	0	0	0	0	0
Missouri City city.....	267	46.2	12	35	9	14	23	35	56	26	22
Mosby city.....	190	40.3	15	24	12	14	18	23	34	16	14
Prathersville village.....	124	51.3	2	17	6	0	6	18	35	10	10
Sugar Creek city (part).....	0	0.0	0	0	0	0	0	0	0	0	0
Gallatin township.....	68,393	37.3	4,789	10,311	2,274	3,938	10,781	8,640	9,777	4,423	3,939
Avondale city.....	440	43.4	26	53	16	11	73	48	94	28	26
Gladstone city.....	25,410	41.7	1,638	3,781	809	1,183	3,227	3,000	3,768	1,834	1,705
Kansas City city (part).....	37,458	34.3	2,858	5,911	1,308	2,439	6,620	4,926	5,138	2,225	1,906
North Kansas City city.....	4,208	39.9	213	450	122	281	745	561	621	275	236
Oaks village.....	129	48.4	6	18	3	0	14	16	27	7	11
Oakview village.....	375	38.6	32	48	7	17	65	48	67	24	21
Oakwood village.....	185	55.6	5	27	2	4	9	12	29	19	26
Oakwood Park village.....	188	42.5	11	23	7	3	28	29	33	11	8
Kearney township.....	13,509	38.1	813	3,079	451	435	1,452	2,109	2,211	779	751
Holt city (part).....	370	31.7	33	80	8	17	70	46	57	15	15
Kearney city (part).....	8,381	33.2	632	2,051	284	287	1,151	1,417	1,127	346	321
Liberty township.....	56,978	34.2	4,667	12,003	2,082	2,351	8,072	9,233	8,023	3,061	2,515
Claycomo village (part).....	0	0.0	0	0	0	0	0	0	0	0	0
Glenaire city.....	545	42.5	34	86	13	19	76	57	98	42	30
Kansas City city (part).....	21,068	30.9	2,346	4,942	453	699	3,947	4,213	2,323	735	597
Liberty city.....	29,149	36.4	1,955	5,804	1,434	1,406	3,466	4,111	4,447	1,795	1,495
Pleasant Valley city (part).....	2,959	39.9	201	462	78	148	416	385	473	182	172
Sugar Creek city (part).....	0	0.0	0	0	0	0	0	0	0	0	0

Table 1.

Age and Sex: 2010—Con.

[For information on confidentiality protection, nonsampling error, and definitions, see Selected Appendixes at <www.census.gov/prod/cen2010/cph-1-a.pdf>]

Age—Con			Age and sex						Percent of total population		State County County Subdivision Place
65 to 74 years	75 to 84 years	85 years and over	All ages		18 years and over		65 years and over		Under 18 years	65 years and over	
			Female	Males per 100 females	Total	Female	Total	Female			
57	14	3	259	98.5	389	197	74	37	24.3	14.4	Christian County—Con.
474	211	106	3,516	92.6	4,807	2,547	791	433	29.0	11.7	Oldfield township
342	149	95	2,903	90.8	3,854	2,063	586	334	30.4	10.6	Riverside township
594	327	84	4,889	94.3	6,723	3,516	1,005	560	29.2	10.6	Ozark city (part)
364	229	63	3,662	91.6	4,872	2,594	656	391	30.6	9.4	Rosedale township
14	4	1	58	93.1	89	48	19	11	20.5	17.0	Nixa city (part)
176	75	23	999	103.3	1,529	774	274	132	24.7	13.5	Seneca township
24	1	1	71	102.8	126	64	26	11	12.5	18.1	South Galloway township
20	4	2	85	108.2	108	55	26	12	39.0	14.7	Saddlebrooke village (part)
18	8	2	122	95.1	161	74	28	12	32.4	11.8	Spokane CDP
2	0	0	8	50.0	8	4	2	1	33.3	16.7	South Linn township
215	104	32	1,413	92.4	1,975	1,046	351	212	27.4	12.9	Saddlebrooke village (part)
125	67	20	929	89.0	1,242	678	212	136	29.3	12.1	Sparta township
703	402	103	4,218	96.7	6,261	3,233	1,208	666	24.5	14.6	Sparta city
387	247	65	1,962	91.8	2,910	1,542	699	397	22.7	18.6	Union Chapel township
49	26	8	300	93.3	428	223	83	45	26.2	14.3	Nixa city (part)
292	171	105	2,290	90.7	3,110	1,678	568	341	28.8	13.0	West Benton township
0	0	0	0	(X)	0	0	0	0	(X)	(X)	West Finley township
141	89	86	1,343	85.6	1,737	972	316	213	30.3	12.7	Nixa city (part)
105	49	15	535	95.3	798	408	169	94	23.6	16.2	Ozark city (part)
18	8	5	112	84.8	159	84	31	17	23.2	15.0	West Polk township
683	412	166	3,571	99.9	5,422	2,738	1,261	694	24.1	17.7	Billings city (part)
40	16	3	176	114.8	301	145	59	29	20.4	15.6	Clark County
86	52	14	479	100.2	720	359	152	82	24.9	15.8	Clay township
18	5	4	85	110.6	134	67	27	13	25.1	15.1	Des Moines township
43	37	5	274	94.5	402	199	85	48	24.6	15.9	St. Francisville CDP
19	13	6	94	129.8	167	76	38	19	22.7	17.6	Wayland city
14	9	2	43	114.0	89	42	25	15	3.3	27.2	Folker township
54	23	6	216	100.9	346	175	83	43	20.3	19.1	Grant township
28	2	0	103	106.8	155	75	30	14	27.2	14.1	Jackson township
216	180	113	1,340	89.4	1,936	1,029	509	315	23.7	20.1	Jefferson township
165	166	105	1,112	86.8	1,585	855	436	278	23.7	21.0	Lincoln township
72	21	2	380	100.8	539	270	95	52	29.4	12.5	Kahoka city (part)
0	0	0	0	(X)	1	0	0	0	0.0	0.0	Madison township
39	18	3	144	111.1	247	120	60	28	18.8	19.7	Kahoka city (part)
9	2	0	37	113.5	64	31	11	5	19.0	13.9	Sweet Home township
30	14	5	150	108.7	234	112	49	20	25.2	15.7	Revere town
13	9	1	83	113.3	136	63	23	8	23.2	13.0	Union township
12	6	1	73	117.8	120	54	19	6	24.5	11.9	Vernon township
19	14	4	86	110.5	145	72	37	19	19.9	20.4	Alexandria city
1	1	0	7	42.9	8	6	2	2	20.0	20.0	Washington township
53	41	7	277	106.1	407	200	101	50	28.7	17.7	Wyaconda city (part)
6	2	1	45	120.0	66	31	9	4	33.3	9.1	Wyaconda township
16	22	2	108	100.9	164	83	40	22	24.4	18.4	Luray village
13,921	7,979	3,064	113,578	95.4	164,672	85,585	24,964	14,302	25.8	11.2	Wyaconda city (part)
2,988	1,537	460	25,788	97.1	37,549	19,375	4,985	2,796	26.1	9.8	Clay County
10	6	2	83	120.5	142	67	18	9	22.4	9.8	Chouteau township
145	80	26	686	108.5	1,193	583	251	146	16.6	17.6	Birmingham village
0	0	0	0	(X)	0	0	0	0	(X)	(X)	Claycomo village (part)
2,826	1,447	432	24,998	96.6	36,169	18,706	4,705	2,635	26.4	9.6	Independence city (part)
0	0	0	0	(X)	2	0	0	0	0.0	0.0	Kansas City city (part)
7	4	0	21	147.6	43	19	11	6	17.3	21.2	Pleasant Valley city (part)
0	0	0	0	(X)	0	0	0	0	(X)	(X)	Randolph village
835	521	149	5,586	97.7	8,366	4,280	1,505	852	24.2	13.6	Sugar Creek city (part)
638	405	108	4,462	95.8	6,529	3,373	1,151	681	25.3	13.2	Fishing River township
0	0	0	0	(X)	0	0	0	0	(X)	(X)	Excelsior Springs city (part)
21	12	2	122	118.9	220	106	35	20	17.6	13.1	Kearney city (part)
10	7	3	83	128.9	151	70	20	8	20.5	10.5	Missouri City city
10	7	3	61	103.3	105	52	20	9	15.3	16.1	Mosby city
0	0	0	0	(X)	0	0	0	0	(X)	(X)	Prathersville village
4,931	3,298	1,292	35,346	93.5	53,293	27,972	9,521	5,533	22.1	13.9	Sugar Creek city (part)
28	29	8	207	112.6	361	178	65	34	18.0	14.8	Gallatin township
2,249	1,614	602	13,244	91.9	19,991	10,591	4,465	2,565	21.3	17.6	Avondale city
2,260	1,345	522	19,294	94.1	28,689	15,015	4,127	2,407	23.4	11.0	Gladstone city
313	262	129	2,156	95.2	3,545	1,830	704	440	15.8	16.7	Kansas City city (part)
18	7	2	66	95.5	105	52	27	14	18.6	20.9	North Kansas City city
16	21	9	192	95.3	295	149	46	27	21.3	12.3	Oaks village
33	10	9	91	103.3	153	77	52	27	17.3	28.1	Oakview village
14	10	11	96	95.8	154	80	35	19	18.1	18.6	Oakwood village
908	400	121	6,892	96.0	9,617	4,973	1,429	776	28.8	10.6	Oakwood Park village
20	8	1	184	101.1	257	131	29	15	30.5	7.8	Kearney township
416	249	100	4,348	92.8	5,698	3,035	765	468	32.0	9.1	Holt city (part)
2,856	1,488	627	29,160	95.4	40,308	20,925	4,971	2,838	29.3	8.7	Kearney city (part)
0	0	0	0	(X)	0	0	0	0	(X)	(X)	Liberty township
49	35	6	288	89.2	425	221	90	55	22.0	16.5	Claycomo village (part)
566	198	49	10,758	95.8	13,780	7,129	813	427	34.6	3.9	Glenaire city
1,725	1,027	484	14,964	94.8	21,390	11,133	3,236	1,904	26.6	11.1	Kansas City city (part)
229	146	67	1,557	90.0	2,296	1,231	442	259	22.4	14.9	Liberty city
0	0	0	0	(X)	0	0	0	0	(X)	(X)	Pleasant Valley city (part)
											Sugar Creek city (part)

Table 1.
Age and Sex: 2010—Con.

[For information on confidentiality protection, nonsampling error, and definitions, see Selected Appendixes at <www.census.gov/prod/cen2010/cph-1-a.pdf>]

State County County Subdivision Place	Total population	Median age	Age								
			Under 5 years	5 to 17 years	18 to 20 years	21 to 24 years	25 to 34 years	35 to 44 years	45 to 54 years	55 to 59 years	60 to 64 years
Clay County—Con.											
Platte township.....	16,470	37.1	1,167	3,400	498	488	2,142	2,661	2,603	1,000	850
Kansas City city (part).....	5,737	34.7	485	1,075	175	189	977	933	776	326	252
Smithville city (part).....	8,425	36.9	586	1,856	248	241	1,047	1,413	1,305	449	418
Washington township.....	4,728	45.6	210	882	167	133	399	529	778	368	370
Excelsior Estates village (part).....	2	60.0	0	0	0	0	0	0	0	1	1
Excelsior Springs city (part).....	2,190	41.4	113	425	75	62	256	248	284	122	138
Lawson city (part).....	142	39.5	15	22	5	4	17	16	22	14	11
Clinton County.....	20,743	40.8	1,306	3,788	743	800	2,240	2,633	3,347	1,376	1,250
Atchison township.....	2,084	38.4	150	414	85	69	234	273	281	129	117
Gower city (part).....	1,482	37.9	109	282	62	55	185	183	184	89	91
Clinton township.....	829	46.3	31	135	19	27	53	122	190	63	63
Concord township.....	3,027	43.7	150	539	128	115	262	383	486	224	198
Plattsburg city.....	2,319	43.0	119	416	100	94	200	302	359	161	150
Hardin township.....	1,706	42.5	110	271	46	69	197	217	318	136	113
Trimble city.....	646	37.3	48	110	17	45	90	74	109	45	31
Jackson township.....	2,861	44.8	129	514	93	85	221	399	571	217	219
Holt city (part).....	77	57.5	4	10	2	1	4	6	10	6	7
Lafayette township.....	658	47.7	31	89	25	14	58	77	141	52	49
Lathrop township.....	3,154	37.7	233	618	132	122	368	445	457	189	180
Lathrop city.....	2,086	34.0	173	422	99	87	287	279	290	99	105
Turney village (part).....	135	39.8	10	23	3	3	16	24	22	5	10
Platte township.....	331	45.1	12	66	12	10	26	39	55	29	26
Osborn city (part).....	49	47.5	2	8	3	2	3	4	13	2	5
Shoal township.....	6,093	37.1	460	1,142	203	289	821	678	848	337	285
Cameron city (part).....	4,970	34.8	399	936	174	253	734	545	619	253	204
Turney village (part).....	13	29.8	1	4	0	0	3	3	0	0	0
Cole County.....	75,990	37.7	5,053	12,884	3,050	3,883	10,475	10,251	11,502	5,295	4,272
Clark township.....	3,707	40.0	218	685	123	176	413	546	606	284	265
Jefferson township.....	54,165	36.9	3,910	9,108	2,371	2,999	7,498	6,554	7,655	3,808	3,104
Jefferson City city (part).....	39,534	37.3	2,804	6,190	1,890	2,295	5,571	4,593	5,449	2,760	2,265
St. Martins city (part).....	37	33.5	2	7	0	2	8	4	3	4	1
Liberty township.....	7,330	38.8	230	846	181	335	1,476	1,595	1,461	445	293
Jefferson City city (part).....	3,523	38.6	1	8	60	221	1,091	1,015	809	172	83
Taos city.....	878	37.7	50	199	27	31	97	128	138	50	35
Marion township.....	3,823	42.0	236	710	123	137	380	529	675	290	227
Centertown town.....	278	45.1	18	35	17	11	27	30	50	19	14
St. Martins city (part).....	1,103	36.7	92	194	33	56	147	152	159	79	49
Moreau township.....	2,786	39.8	163	555	118	99	288	374	456	200	186
Lohman city.....	163	42.6	7	26	9	5	22	20	23	12	14
Russellville city.....	807	33.3	63	181	34	28	114	120	100	55	35
Osage township.....	4,179	37.1	296	980	134	137	420	653	649	268	197
Jefferson City city (part).....	0	0.0	0	0	0	0	0	0	0	0	0
St. Thomas town.....	263	32.6	28	55	7	12	38	46	26	11	14
Wardville village.....	1,506	35.3	109	388	48	54	148	246	245	74	53
Cooper County.....	17,601	38.7	1,070	2,909	696	1,001	2,407	2,067	2,605	1,189	955
Blackwater township.....	387	38.8	27	77	20	15	37	51	54	29	18
Blackwater city.....	162	38.3	10	31	9	8	14	22	22	16	6
Boonville township.....	10,371	36.5	585	1,589	460	734	1,638	1,201	1,421	636	535
Boonville city.....	8,319	34.6	459	1,228	402	669	1,444	962	1,079	486	379
Windsor Place village.....	309	33.6	26	64	10	14	47	46	31	12	24
Clark Fork township.....	655	38.9	59	129	22	24	69	74	113	42	33
Clear Creek township.....	417	41.9	24	81	9	15	37	58	59	34	27
Kelly township.....	716	40.9	38	133	29	33	75	85	132	60	33
Bunceton city.....	354	36.6	23	66	19	14	48	46	56	27	18
Lamine township.....	268	45.0	12	48	8	9	28	29	35	24	22
Lebanon township.....	329	38.8	29	55	11	14	40	29	56	31	27
North Moniteau township.....	255	35.9	31	42	12	13	26	34	44	13	14
Otterville township.....	852	37.4	59	161	22	39	123	85	131	59	50
Otterville city.....	454	36.0	28	94	10	16	70	46	55	35	28
Palestine township.....	396	45.4	24	58	13	14	33	51	74	27	28
Pilot Grove township.....	1,222	41.3	82	240	41	37	135	152	163	81	62
Pilot Grove city.....	768	43.4	49	131	21	22	92	91	76	49	43
Prairie Home township.....	682	43.9	39	125	17	22	73	80	104	59	38
Prairie Home city.....	280	42.7	16	46	7	8	43	34	25	13	17
Saline township.....	840	46.5	39	133	27	25	69	109	187	76	61
Wooldridge village.....	61	42.8	3	8	2	6	8	4	16	10	2
South Moniteau township.....	211	40.1	22	38	5	7	24	29	32	18	7
Crawford County.....	24,696	40.6	1,661	4,340	897	1,073	2,799	2,953	3,819	1,636	1,501
Benton township.....	6,283	38.8	480	1,076	231	325	762	706	953	373	341
Cuba city.....	3,356	35.5	289	587	122	208	452	360	449	172	161
Leasburg village (part).....	85	48.3	2	13	2	0	8	13	14	5	5
Boone township.....	5,892	37.3	452	1,112	224	273	732	717	836	366	326
Bourbon city.....	1,632	35.0	144	312	59	90	211	204	202	88	75
St. Cloud village.....	41	47.5	1	6	6	1	1	3	9	5	0
Sullivan city (part).....	1,474	35.8	116	291	62	66	184	171	165	87	78
West Sullivan town.....	119	31.5	19	22	2	8	19	13	19	8	1
Courtois township.....	1,300	43.5	68	227	54	55	124	153	204	113	95

Table 1.
Age and Sex: 2010—Con.

[For information on confidentiality protection, nonsampling error, and definitions, see Selected Appendixes at <www.census.gov/prod/cen2010/cph-1-a.pdf>]

Age—Con			Age and sex						Percent of total population		State County County Subdivision Place
65 to 74 years	75 to 84 years	85 years and over	All ages		18 years and over		65 years and over		Under 18 years	65 years and over	
			Female	Males per 100 females	Total	Female	Total	Female			
898	498	265	8,351	97.2	11,903	6,149	1,661	991	27.7	10.1	Clay County—Con.
272	151	126	2,907	97.4	4,177	2,166	549	350	27.2	9.6	Platte township
449	286	127	4,295	96.2	5,983	3,107	862	519	29.0	10.2	Kansas City city (part)
505	237	150	2,455	92.6	3,636	1,911	892	516	23.1	18.9	Smithville city (part)
0	0	0	1	100.0	2	1	0	0	0.0	0.0	Washington township
216	123	128	1,199	82.7	1,652	924	467	313	24.6	21.3	Excelsior Estates village (part)
9	7	0	66	115.2	105	49	16	9	26.1	11.3	Excelsior Springs city (part)
											Lawson city (part)
1,777	1,018	465	10,330	100.8	15,649	7,874	3,260	1,714	24.6	15.7	Clinton County
155	107	70	1,067	95.3	1,520	795	332	199	27.1	15.9	Atchison township
98	80	64	771	92.2	1,091	585	242	155	26.4	16.3	Gower city (part)
83	39	4	388	113.7	663	316	126	57	20.0	15.2	Clinton township
281	164	97	1,548	95.5	2,338	1,216	542	328	22.8	17.9	Concord township
206	133	79	1,211	91.5	1,784	947	418	257	23.1	18.0	Plattsburg city
145	69	15	828	106.0	1,325	638	229	123	22.3	13.4	Hardin township
46	27	4	316	104.4	488	231	77	41	24.5	11.9	Trimble city
297	86	30	1,419	101.6	2,218	1,094	413	202	22.5	14.4	Jackson township
14	4	9	48	60.4	63	37	27	17	18.2	35.1	Holt city (part)
77	42	3	333	97.6	538	263	122	65	18.2	18.5	Lafayette township
257	115	38	1,576	100.1	2,303	1,176	410	216	27.0	13.0	Lathrop township
153	66	26	1,065	95.9	1,491	778	245	139	28.5	11.7	Lathrop city
10	8	1	63	114.3	102	48	19	8	24.4	14.1	Turney village (part)
33	16	7	164	101.8	253	131	56	28	23.6	16.9	Platte township
4	3	0	26	88.5	39	22	7	3	20.4	14.3	Osborn city (part)
449	380	201	3,007	102.6	4,491	2,245	1,030	496	26.3	16.9	Shoal township
342	322	189	2,466	101.5	3,635	1,822	853	403	26.9	17.2	Cameron city (part)
1	0	1	3	333.3	8	2	2	0	38.5	15.4	Turney village (part)
4,913	3,066	1,346	37,650	101.8	58,053	28,759	9,325	5,382	23.6	12.3	Cole County
250	101	40	1,831	102.5	2,804	1,384	391	201	24.4	10.5	Clark township
3,574	2,424	1,160	28,487	90.1	41,147	22,013	7,158	4,273	24.0	13.2	Jefferson township
2,675	2,006	1,036	20,979	88.4	30,540	16,497	5,717	3,498	22.8	14.5	Jefferson City city (part)
6	0	0	19	94.7	28	15	6	3	24.3	16.2	St. Martins city (part)
315	122	31	1,909	284.0	6,254	1,394	468	209	14.7	6.4	Liberty township
51	8	4	16	21,918.8	3,514	13	63	3	0.3	1.8	Jefferson City city (part)
74	38	11	455	93.0	629	328	123	72	28.4	14.0	Taos city
330	152	34	1,918	99.3	2,877	1,454	516	269	24.7	13.5	Marion township
28	23	6	146	90.4	225	116	57	30	19.1	20.5	Centertown town
87	40	15	585	88.5	817	444	142	85	25.9	12.9	St. Martins city (part)
191	112	44	1,408	97.9	2,068	1,057	347	183	25.8	12.5	Moreau township
11	8	6	77	111.7	130	64	25	11	20.2	15.3	Lohman city
42	26	9	417	93.5	563	304	77	46	30.2	9.5	Russellville city
253	155	37	2,097	99.3	2,903	1,457	445	247	30.5	10.6	Osage township
0	0	0	0	(X)	0	0	0	0	(X)	(X)	Jefferson City city (part)
9	14	3	139	89.2	180	89	26	15	31.6	9.9	St. Thomas town
81	46	14	775	94.3	1,009	522	141	87	33.0	9.4	Wardsville village
1,379	872	451	8,334	111.2	13,622	6,411	2,702	1,530	22.6	15.4	Cooper County
32	16	11	187	107.0	283	136	59	31	26.9	15.2	Blackwater township
13	5	6	84	92.9	121	61	24	14	25.3	14.8	Blackwater city
811	511	250	4,759	117.9	8,197	3,687	1,572	910	21.0	15.2	Boonville township
583	419	209	3,723	123.4	6,632	2,877	1,211	723	20.3	14.6	Boonville city
26	3	6	165	87.3	219	123	35	21	29.1	11.3	Windsor Place village
50	27	13	307	113.4	467	223	90	41	28.7	13.7	Clark Fork township
25	30	18	195	113.8	312	148	73	36	25.2	17.5	Clear Creek township
47	32	19	363	97.2	545	278	98	55	23.9	13.7	Kelly township
17	12	8	181	95.6	265	137	37	20	25.1	10.5	Bunceton city
26	21	6	129	107.8	208	99	53	27	22.4	19.8	Lamine township
18	11	8	154	113.6	245	118	37	22	25.5	11.2	Lebanon township
13	11	2	124	105.6	182	91	26	14	28.6	10.2	North Moniteau township
72	40	11	432	97.2	632	325	123	67	25.8	14.4	Otterville township
38	26	8	240	89.2	332	181	72	41	26.9	15.9	Otterville city
33	31	10	188	110.6	314	150	74	41	20.7	18.7	Palestine township
84	77	68	645	89.5	900	485	229	147	26.4	18.7	Pilot Grove township
67	64	63	425	80.7	588	337	194	130	23.4	25.3	Pilot Grove city
69	32	24	334	104.2	518	254	125	65	24.0	18.3	Prairie Home township
43	18	10	143	95.8	218	111	71	39	22.1	25.4	Prairie Home city
84	22	8	416	101.9	668	344	114	58	20.5	13.6	Saline township
1	1	0	32	90.6	50	27	2	2	18.0	3.3	Wooldridge village
15	11	3	101	108.9	151	73	29	16	28.4	13.7	South Moniteau township
2,262	1,284	471	12,405	99.1	18,695	9,462	4,017	2,180	24.3	16.3	Crawford County
539	352	145	3,226	94.8	4,727	2,481	1,036	591	24.8	16.5	Benton township
256	200	100	1,788	87.7	2,480	1,362	556	349	26.1	16.6	Cuba city
14	7	2	40	112.5	70	34	23	8	17.6	27.1	Leasburg village (part)
465	282	107	3,009	95.8	4,328	2,236	854	481	26.5	14.5	Boone township
121	99	27	835	95.4	1,176	618	247	141	27.9	15.1	Bourbon city
5	2	2	23	78.3	34	19	9	6	17.1	22.0	St. Cloud village
114	90	50	807	82.7	1,067	592	254	155	27.6	17.2	Sullivan city (part)
7	1	0	63	88.9	78	39	8	5	34.5	6.7	West Sullivan town
123	70	14	644	101.9	1,005	488	207	111	22.7	15.9	Courtois township

Table 1.
Age and Sex: 2010—Con.

[For information on confidentiality protection, nonsampling error, and definitions, see Selected Appendixes at <www.census.gov/prod/cen2010/cph-1-a.pdf>]

State County County Subdivision Place	Total population	Median age	Age								
			Under 5 years	5 to 17 years	18 to 20 years	21 to 24 years	25 to 34 years	35 to 44 years	45 to 54 years	55 to 59 years	60 to 64 years
Crawford County—Con.											
Knobview township.....	1,547	48.7	86	204	47	39	141	154	258	119	124
Liberty township.....	1,777	41.4	108	323	68	74	196	213	319	159	104
Leasburg village (part).....	253	33.5	19	59	8	17	26	35	38	14	11
Meramec township.....	3,924	38.4	251	716	151	169	489	521	555	231	193
Steelville city.....	1,642	36.8	114	283	65	85	222	211	208	81	57
Oak Hill township.....	1,767	43.5	101	299	44	68	176	242	282	116	152
Osage township.....	1,171	46.5	53	206	39	35	97	133	209	94	92
Union township.....	1,035	45.4	62	177	39	35	82	114	203	65	74
Dade County.....	7,883	45.9	406	1,379	236	240	711	880	1,226	647	541
Cedar township.....	304	52.4	16	44	2	5	27	18	60	29	27
Center township.....	1,983	46.7	98	337	64	55	199	199	273	170	135
Greenfield city.....	1,371	43.5	79	238	41	45	157	142	164	99	79
Ernest township.....	131	32.8	17	27	3	3	16	12	23	6	2
Grant township.....	228	40.7	19	46	6	5	24	23	35	24	9
Lockwood township.....	1,222	43.6	55	238	43	37	112	142	184	75	57
Lockwood city.....	936	43.9	42	179	36	28	86	105	140	54	36
Marion township.....	232	40.5	12	50	2	6	24	32	39	32	14
North township.....	307	48.6	17	49	8	9	17	43	42	23	28
Arcola village.....	55	63.2	3	4	1	1	2	5	4	3	7
North Morgan township.....	211	49.5	7	31	4	5	25	21	32	26	19
Pilgrim township.....	132	44.0	6	25	3	3	15	15	16	13	10
Polk township.....	618	44.3	26	122	16	23	48	80	109	61	39
Rock Prairie township.....	980	45.2	48	161	32	38	80	128	160	74	87
Everton city.....	319	39.3	25	57	10	11	38	39	40	19	29
Sac township.....	485	53.8	20	59	15	11	24	44	84	38	45
Smith township.....	196	32.5	26	41	6	4	30	32	18	11	9
South township.....	206	47.8	11	25	7	7	20	21	36	22	18
South Morgan township.....	402	44.0	20	78	17	18	37	38	65	27	23
Dadeville village.....	234	44.0	12	48	8	7	22	24	35	18	15
Washington township.....	246	46.8	8	46	8	11	13	32	50	16	19
South Greenfield village.....	90	41.5	2	20	0	6	7	13	17	3	6
Dallas County.....	16,777	41.4	1,145	3,024	570	684	1,737	1,929	2,617	1,147	1,071
Grant township.....	1,270	44.7	65	214	41	46	118	157	211	86	90
Louisburg village.....	122	44.0	5	21	5	4	10	18	19	10	2
Jackson township.....	2,207	40.6	148	388	72	98	233	284	388	163	145
Jasper township.....	1,019	46.0	62	172	31	38	81	115	161	95	88
Bennett Springs CDP (part).....	21	55.5	3	3	0	1	1	2	0	3	1
Lincoln township.....	986	41.7	63	184	29	27	113	113	144	72	61
Urbana city.....	417	38.6	30	78	13	15	50	49	61	21	19
Miller township.....	695	32.1	74	176	28	30	58	76	89	46	24
North Benton township.....	4,113	40.3	329	698	129	183	492	438	591	249	253
Buffalo city (part).....	2,293	35.3	223	391	79	130	318	238	296	117	109
Sheridan township.....	1,530	39.7	83	320	67	56	155	210	258	95	82
Sherman township.....	536	42.3	26	105	11	19	55	70	96	38	34
South Benton township.....	2,376	39.3	179	450	98	106	241	242	324	131	131
Buffalo city (part).....	791	47.4	52	108	26	25	96	71	85	42	33
Washington township.....	919	46.0	59	145	26	35	91	94	147	77	68
Wilson township.....	1,126	46.3	57	172	38	46	100	130	208	95	95
Daviess County.....	8,433	40.1	622	1,630	292	300	890	949	1,146	567	596
Benton township.....	515	38.7	18	76	16	35	91	72	72	23	25
Pattonsburg city (part).....	220	32.4	7	20	12	22	60	34	24	10	9
Colfax township.....	613	40.5	38	119	22	14	59	83	86	55	44
Winston village.....	259	35.5	18	62	8	6	33	31	31	22	18
Grand River township.....	393	47.1	26	75	6	7	38	35	58	28	38
Jameson town.....	133	35.5	9	37	3	1	16	17	18	10	7
Harrison township.....	82	38.0	6	20	1	0	13	4	17	7	4
Jackson township.....	675	26.3	79	183	35	31	75	61	79	27	37
Lock Springs village.....	57	34.3	7	5	2	2	14	5	6	2	9
Jamesport township.....	1,085	33.5	106	244	39	61	103	117	127	59	60
Jamesport city.....	524	38.4	36	108	15	31	57	53	69	36	30
Jefferson township.....	506	40.0	36	95	12	23	50	66	69	31	42
Altamont village (part).....	2	62.0	0	0	0	0	0	0	0	0	2
Liberty township.....	915	51.0	45	137	30	12	61	106	141	63	94
Altamont village (part).....	202	36.7	15	46	8	5	23	26	33	16	3
Lake Viking CDP.....	483	59.1	13	50	11	2	18	44	73	35	77
Lincoln township.....	108	35.0	8	20	7	2	17	6	21	8	1
Gilman City city (part).....	0	0.0	0	0	0	0	0	0	0	0	0
Marion township.....	225	48.3	12	27	8	9	27	19	34	27	19
Monroe township.....	153	41.1	11	31	4	3	18	16	27	17	6
Salem township.....	501	40.9	39	85	21	13	59	53	64	46	31
Coffey city.....	166	33.2	15	33	9	3	30	17	13	16	7
Pattonsburg city (part).....	128	41.0	12	23	3	5	14	11	13	11	11
Sheridan township.....	384	46.0	18	78	10	5	27	46	70	35	35
Union township.....	2,137	38.9	167	417	76	84	235	252	260	135	143
Gallatin city.....	1,786	38.6	145	330	64	80	208	201	209	108	114
Washington township.....	141	43.9	13	23	5	1	17	13	21	6	17

Table 1.
Age and Sex: 2010—Con.

[For information on confidentiality protection, nonsampling error, and definitions, see Selected Appendixes at <www.census.gov/prod/cen2010/cph-1-a.pdf>]

Age—Con			Age and sex						Percent of total population		State County County Subdivision Place
65 to 74 years	75 to 84 years	85 years and over	All ages		18 years and over		65 years and over		Under 18 years	65 years and over	
			Female	Males per 100 females	Total	Female	Total	Female			
229	114	32	741	108.8	1,257	602	375	173	18.7	24.2	Crawford County—Con.
149	46	18	839	111.8	1,346	638	213	106	24.3	12.0	Knobview township
15	9	2	130	94.6	175	88	26	15	30.8	10.3	Liberty township
304	238	106	1,998	96.4	2,957	1,527	648	387	24.6	16.5	Leasburg village (part)
112	125	79	866	89.6	1,245	667	316	206	24.2	19.2	Meramec township
196	76	15	848	108.4	1,367	649	287	136	22.6	16.2	Steelville city
140	60	13	578	102.6	912	449	213	105	22.1	18.2	Oak Hill township
117	46	21	522	98.3	796	392	184	90	23.1	17.8	Osage township
											Union township
860	533	224	3,930	100.6	6,098	3,089	1,617	882	22.6	20.5	Dade County
41	25	10	154	97.4	244	124	76	37	19.7	25.0	Cedar township
222	159	72	1,029	92.7	1,548	831	453	262	21.9	22.8	Center township
150	126	51	724	89.4	1,054	575	327	194	23.1	23.9	Greenfield city
10	12	0	59	122.0	87	40	22	10	33.6	16.8	Ernest township
12	19	6	105	117.1	163	78	37	21	28.5	16.2	Grant township
103	96	80	631	93.7	929	489	279	172	24.0	22.8	Lockwood township
75	84	71	491	90.6	715	385	230	147	23.6	24.6	Lockwood city
14	6	1	111	109.0	170	79	21	9	26.7	9.1	Marion township
40	27	4	141	117.7	241	107	71	30	21.5	23.1	North township
7	15	3	27	103.7	48	22	25	12	12.7	45.5	Arcola village
27	11	3	96	119.8	173	82	41	21	18.0	19.4	North Morgan township
14	10	2	64	106.3	101	51	26	14	23.5	19.7	Pilgrim township
51	30	13	303	104.0	470	235	94	49	23.9	15.2	Polk township
117	40	15	480	104.2	771	379	172	93	21.3	17.6	Rock Prairie township
34	14	3	157	103.2	237	119	51	31	25.7	16.0	Everton city
105	35	5	232	109.1	406	195	145	67	16.3	29.9	Sac township
15	4	0	94	108.5	129	65	19	9	34.2	9.7	Smith township
20	14	5	98	110.2	170	81	39	19	17.5	18.9	South township
43	29	7	208	93.3	304	155	79	44	24.4	19.7	South Morgan township
20	21	4	125	87.2	174	91	45	28	25.6	19.2	Dadeville village
26	16	1	125	96.8	192	98	43	25	22.0	17.5	Washington township
12	4	0	48	87.5	68	38	16	10	24.4	17.8	South Greenfield village
1,614	885	354	8,436	98.9	12,608	6,400	2,853	1,521	24.8	17.0	Dallas County
134	83	25	632	100.9	991	494	242	131	22.0	19.1	Grant township
11	13	4	63	93.7	96	53	28	19	21.3	23.0	Louisburg village
182	83	23	1,071	106.1	1,671	819	288	138	24.3	13.0	Jackson township
125	43	8	501	103.4	785	386	176	90	23.0	17.3	Jasper township
7	0	0	11	90.9	15	7	7	3	28.6	33.3	Bennett Springs CDP (part)
108	53	19	502	96.4	739	377	180	98	25.1	18.3	Lincoln township
43	29	9	222	87.8	309	161	81	46	25.9	19.4	Urbana city
61	29	4	344	102.0	445	222	94	41	36.0	13.5	Miller township
384	261	106	2,172	89.4	3,086	1,648	751	428	25.0	18.3	North Benton township
182	137	73	1,243	84.5	1,679	923	392	243	26.8	17.1	Buffalo city (part)
152	42	10	752	103.5	1,127	556	204	95	26.3	13.3	Sheridan township
52	24	6	254	111.0	405	191	82	43	24.4	15.3	Sherman township
196	169	109	1,219	94.9	1,747	919	474	286	26.5	19.9	South Benton township
65	102	86	449	76.2	631	374	253	180	20.2	32.0	Buffalo city (part)
115	45	17	449	104.7	715	355	177	86	22.2	19.3	Washington township
105	53	27	540	108.5	897	433	185	85	20.3	16.4	Wilson township
827	459	155	4,242	98.8	6,181	3,117	1,441	752	26.7	17.1	Daviess County
59	18	10	210	145.2	421	169	87	40	18.3	16.9	Benton township
12	5	5	70	214.3	193	59	22	10	12.3	10.0	Pattonsburg city (part)
57	30	6	299	105.0	456	222	93	46	25.6	15.2	Colfax township
25	4	1	128	102.3	179	92	30	13	30.9	11.6	Winston village
51	23	8	211	86.3	292	152	82	42	25.7	20.9	Grand River township
8	5	2	71	87.3	87	46	15	8	34.6	11.3	Jameson town
4	4	2	37	121.6	56	28	10	6	31.7	12.2	Harrison township
49	12	7	343	96.8	413	211	68	32	38.8	10.1	Jackson township
4	1	0	31	83.9	45	24	5	1	21.1	8.8	Lock Springs village
84	64	21	558	94.4	735	385	169	91	32.3	15.6	Jamesport township
49	32	8	275	90.5	380	206	89	50	27.5	17.0	Jamesport city
59	17	6	238	112.6	375	180	82	38	25.9	16.2	Jefferson township
0	0	0	1	100.0	2	1	0	0	0.0	0.0	Altamont village (part)
147	65	14	449	103.8	733	368	226	109	19.9	24.7	Liberty township
17	10	0	103	96.1	141	71	27	11	30.2	13.4	Altamont village (part)
107	41	12	240	101.3	420	213	160	81	13.0	33.1	Lake Viking CDP
14	3	1	57	89.5	80	40	18	8	25.9	16.7	Lincoln township
0	0	0	0	(X)	0	0	0	0	(X)	(X)	Gilman City city (part)
23	17	3	104	116.3	186	89	43	24	17.3	19.1	Marion township
11	7	2	78	96.2	111	55	20	9	27.5	13.1	Monroe township
52	34	4	267	87.6	377	190	90	46	24.8	18.0	Salem township
14	8	1	89	86.5	118	56	23	11	28.9	13.9	Coffey city
14	9	2	69	85.5	93	50	25	14	27.3	19.5	Pattonsburg city (part)
33	23	4	197	94.9	288	140	60	30	25.0	15.6	Sheridan township
170	132	66	1,123	90.3	1,553	834	368	216	27.3	17.2	Union township
141	120	66	952	87.6	1,311	715	327	197	26.6	18.3	Gallatin city
14	10	1	71	98.6	105	54	25	15	25.5	17.7	Washington township

Table 1.
Age and Sex: 2010—Con.

[For information on confidentiality protection, nonsampling error, and definitions, see Selected Appendixes at <www.census.gov/prod/cen2010/cph-1-a.pdf>]

State County County Subdivision Place	Total population	Median age	Age								
			Under 5 years	5 to 17 years	18 to 20 years	21 to 24 years	25 to 34 years	35 to 44 years	45 to 54 years	55 to 59 years	60 to 64 years
DeKalb County.....	12,892	39.9	595	1,715	408	687	2,037	2,053	2,175	860	591
Adams township.....	709	42.2	50	135	27	25	72	70	120	62	43
Weatherby town.....	107	33.6	10	18	5	5	19	9	14	13	5
Camden township.....	1,751	39.2	117	354	67	56	179	222	262	109	88
Amity town.....	54	45.5	1	8	4	3	2	8	11	4	8
Maysville city.....	1,114	39.3	71	224	43	43	117	138	147	72	49
Colfax township.....	720	43.2	38	110	26	36	68	95	124	49	50
Osborn city (part).....	374	43.5	17	58	15	23	30	49	54	22	34
Dallas township.....	336	38.5	25	76	9	13	30	39	42	24	15
Grand River township.....	5,893	38.5	168	443	142	426	1,338	1,218	1,014	339	202
Cameron city (part).....	4,963	38.6	106	254	100	384	1,229	1,086	881	266	165
Grant township.....	321	45.8	12	67	13	8	20	38	72	34	10
Polk township.....	768	43.8	49	125	31	24	84	80	147	55	38
Union Star town.....	437	37.6	31	82	21	14	60	48	71	21	16
Sherman township.....	550	41.0	29	116	17	17	50	73	80	44	24
Washington township.....	1,844	43.4	107	289	76	82	196	218	314	144	121
Clarksdale city.....	271	43.6	22	28	14	14	29	34	43	23	18
Stewartsville city.....	750	40.1	42	131	40	35	88	91	122	49	41
Dent County.....	15,657	43.0	965	2,687	533	619	1,637	1,807	2,410	1,023	999
Current township.....	447	47.1	29	60	22	11	32	57	61	37	34
Franklin township.....	1,028	45.8	57	175	34	23	98	116	166	74	48
Gladdeen township.....	459	48.4	29	55	14	12	47	47	90	39	36
Linn township.....	151	49.5	5	14	6	11	7	18	27	13	21
Meramec township.....	313	46.3	11	62	5	4	33	35	61	31	28
Norman township.....	769	42.4	45	136	16	27	77	100	112	55	52
Osage township.....	429	39.9	23	90	19	12	39	55	68	26	28
Short Bend township.....	466	45.6	23	72	15	21	48	51	82	32	29
Sinkin township.....	298	45.3	23	43	12	6	33	31	53	20	25
Bunker city (part).....	171	36.8	17	30	9	4	23	21	29	6	10
Spring Creek East township.....	4,675	38.5	316	897	177	204	572	529	703	262	243
Salem city (part).....	2,453	36.0	185	474	87	135	319	247	326	121	114
Spring Creek West township.....	4,157	43.3	255	669	122	204	448	473	552	246	279
Salem city (part).....	2,497	43.0	149	391	78	139	272	279	336	140	155
Texas township.....	894	43.4	52	167	35	32	79	102	157	54	66
Watkins township.....	1,571	45.7	97	247	56	52	124	193	278	134	110
Douglas County.....	13,684	45.0	811	2,250	481	524	1,304	1,463	2,082	1,083	970
Benton township.....	4,308	43.4	282	677	183	186	446	454	546	256	269
Ava city.....	2,993	40.8	218	465	136	144	348	319	345	165	169
Boone township.....	586	47.4	29	90	15	23	47	69	95	66	42
Brown township.....	236	48.3	11	41	3	8	18	26	37	18	18
Brush Creek township.....	397	45.3	29	62	11	12	46	36	66	40	23
Bryan township.....	346	52.0	13	43	12	11	27	22	66	31	32
Buchanan township.....	317	40.7	18	62	11	14	29	45	50	20	25
Campbell township.....	468	45.4	24	78	10	21	53	46	64	43	38
Cass township.....	365	42.2	26	77	9	9	33	40	64	33	27
Champion township.....	269	49.1	10	38	7	15	20	30	38	29	22
Clay township.....	305	47.5	18	45	14	10	24	30	48	31	27
Clinton township.....	249	49.9	13	37	6	8	24	20	48	30	14
Findley township.....	609	48.1	30	98	16	17	61	55	87	58	48
Jackson township.....	239	48.9	16	36	6	4	28	11	39	28	17
Lincoln township.....	478	46.3	21	86	13	21	40	52	86	42	25
McKinley township.....	204	47.2	6	40	8	7	9	24	34	25	18
McMurtrey township.....	431	47.9	27	56	13	19	24	54	71	49	45
Miller township.....	716	45.1	35	130	34	20	53	85	117	61	56
Richland township.....	304	46.3	19	50	8	16	26	30	38	38	21
Spencer township.....	385	38.9	34	62	11	15	55	51	68	20	21
Spring Creek township.....	844	42.4	43	176	29	25	78	94	150	61	63
Walls township.....	562	46.3	39	81	18	24	44	63	97	33	64
Washington township.....	700	41.6	47	123	28	25	75	89	113	39	36
Wood township.....	366	43.0	21	62	16	14	44	37	60	32	19
Dunklin County.....	31,953	39.3	2,216	5,868	1,274	1,354	3,610	3,916	4,424	2,133	1,890
Buffalo township.....	1,383	40.4	89	254	52	63	138	185	206	84	70
Arbyrd city (part).....	23	39.5	1	5	2	1	1	8	2	0	2
Cardwell city.....	713	39.5	43	135	33	32	71	102	103	39	37
Clay township.....	1,453	42.3	85	229	70	59	164	168	243	119	92
Hornersville city.....	663	36.4	51	108	34	37	93	73	100	44	36
Rives town.....	63	49.8	2	8	3	1	9	2	16	6	3
Cotton Hill township.....	5,755	40.5	385	1,007	258	245	621	702	774	417	339
Malden city.....	4,275	39.4	298	776	194	200	456	517	568	295	234
Freeborn township.....	1,775	36.4	128	364	81	81	208	218	262	109	98
Clarkton city.....	1,288	32.9	105	282	61	69	161	166	167	74	70
Holcomb township.....	1,496	34.6	114	345	46	71	183	178	189	91	82
Holcomb city.....	635	35.5	30	159	17	26	83	63	89	41	29
Independence township.....	12,991	38.4	958	2,352	521	579	1,566	1,577	1,709	860	783
Kennett city.....	10,932	38.4	819	1,972	443	516	1,295	1,298	1,407	723	659
Salem township.....	2,932	39.3	202	580	98	110	302	373	400	158	183
Arbyrd city (part).....	486	39.4	29	106	13	21	47	60	55	30	31
Senath city.....	1,767	37.0	144	360	61	67	198	223	224	79	101
Union township.....	4,168	42.4	255	737	148	146	428	515	641	295	243

Table 1.

Age and Sex: 2010—Con.

[For information on confidentiality protection, nonsampling error, and definitions, see Selected Appendixes at <www.census.gov/prod/cen2010/cph-1-a.pdf>]

Age—Con			Age and sex						Percent of total population		State County County Subdivision Place
65 to 74 years	75 to 84 years	85 years and over	All ages		18 years and over		65 years and over		Under 18 years	65 years and over	
			Female	Males per 100 females	Total	Female	Total	Female			
907	579	285	4,806	168.2	10,582	3,727	1,771	975	17.9	13.7	DeKalb County
70	28	7	334	112.3	524	253	105	49	26.1	14.8	Adams township
6	3	0	52	105.8	79	39	9	6	26.2	8.4	Weatherby town
140	100	57	917	90.9	1,280	689	297	185	26.9	17.0	Camden township
4	1	0	25	116.0	45	19	5	2	16.7	9.3	Amity town
84	80	46	605	84.1	819	456	210	141	26.5	18.9	Maysville city
76	28	20	354	103.4	572	285	124	62	20.6	17.2	Colfax township
44	17	11	187	100.0	299	145	72	33	20.1	19.3	Osborn city (part)
37	17	9	168	100.0	235	115	63	28	30.1	18.8	Dallas township
278	196	129	1,352	335.9	5,282	1,057	603	345	10.4	10.2	Grand River township
205	167	120	910	445.4	4,603	730	492	295	7.3	9.9	Cameron city (part)
28	13	6	156	105.8	242	120	47	26	24.6	14.6	Grant township
69	48	18	359	113.9	594	295	135	75	22.7	17.6	Polk township
41	24	8	207	111.1	324	167	73	44	25.9	16.7	Union Star town
55	40	5	264	108.3	405	202	100	50	26.4	18.2	Sherman township
154	109	34	902	104.4	1,448	711	297	155	21.5	16.1	Washington township
21	17	8	130	108.5	221	103	46	29	18.5	17.0	Clarksdale city
53	44	14	383	95.8	577	302	111	62	23.1	14.8	Stewartsville city
1,662	924	391	7,891	98.4	12,005	6,167	2,977	1,619	23.3	19.0	Dent County
57	38	9	205	118.0	358	168	104	51	19.9	23.3	Current township
133	70	34	530	94.0	796	411	237	120	22.6	23.1	Franklin township
59	25	6	219	109.6	375	180	90	44	18.3	19.6	Gladden township
18	9	2	75	101.3	132	65	29	15	12.6	19.2	Linn township
29	10	4	142	120.4	240	114	43	24	23.3	13.7	Meramec township
87	44	18	364	111.3	588	277	149	60	23.5	19.4	Norman township
45	19	5	215	99.5	316	160	69	34	26.3	16.1	Osage township
51	35	7	226	106.2	371	179	93	52	20.4	20.0	Short Bend township
34	11	7	141	111.3	232	113	52	26	22.1	17.4	Sinkin township
15	4	3	84	103.6	124	63	22	11	27.5	12.9	Bunker city (part)
426	239	107	2,436	91.9	3,462	1,843	772	456	25.9	16.5	Spring Creek East township
204	153	88	1,329	84.6	1,794	1,010	445	288	26.9	18.1	Salem city (part)
446	305	158	2,142	94.1	3,233	1,729	909	535	22.2	21.9	Spring Creek West township
246	203	109	1,317	89.6	1,957	1,074	558	356	21.6	22.3	Salem city (part)
112	28	10	433	106.5	675	335	150	67	24.5	16.8	Texas township
165	91	24	763	105.9	1,227	593	280	135	21.9	17.8	Watkins township
1,524	909	283	6,930	97.5	10,623	5,449	2,716	1,458	22.4	19.8	Douglas County
474	384	151	2,332	84.7	3,349	1,839	1,009	603	22.3	23.4	Benton township
281	272	131	1,665	79.8	2,310	1,311	684	430	22.8	22.9	Ava city
75	27	8	298	96.6	467	238	110	64	20.3	18.8	Boone township
35	19	2	106	122.6	184	87	56	24	22.0	23.7	Brown township
44	25	3	194	104.6	306	154	72	37	22.9	18.1	Brush Creek township
59	23	7	170	103.5	290	144	89	42	16.2	25.7	Bryan township
28	14	1	162	95.7	237	117	43	25	25.2	13.6	Buchanan township
55	28	8	241	94.2	366	189	91	47	21.8	19.4	Campbell township
30	10	7	186	96.2	262	139	47	25	28.2	12.9	Cass township
33	26	1	131	105.3	221	108	60	26	17.8	22.3	Champion township
33	22	3	142	114.8	242	117	58	29	20.7	19.0	Clay township
33	14	2	122	104.1	199	97	49	20	20.1	19.7	Clinton township
76	48	15	304	100.3	481	239	139	71	21.0	22.8	Findley township
34	15	5	129	85.3	187	102	54	32	21.8	22.6	Jackson township
43	39	10	241	98.3	371	186	92	47	22.4	19.2	Lincoln township
9	21	3	98	108.2	158	80	33	17	22.5	16.2	McKinley township
48	20	5	201	114.4	348	166	73	35	19.3	16.9	McMurtrey township
77	34	14	353	102.8	551	275	125	68	23.0	17.5	Miller township
40	15	3	149	104.0	235	113	58	29	22.7	19.1	Richland township
30	12	6	183	110.4	289	139	48	23	24.9	12.5	Spencer township
82	35	8	403	109.4	625	309	125	61	25.9	14.8	Spring Creek township
60	28	11	267	110.5	442	216	99	50	21.4	17.6	Walls township
85	33	7	348	101.1	530	261	125	55	24.3	17.9	Washington township
41	17	3	170	115.3	283	134	61	28	22.7	16.7	Wood township
2,936	1,672	660	16,609	92.4	23,869	12,702	5,268	3,049	25.3	16.5	Dunklin County
143	77	22	686	101.6	1,040	520	242	130	24.8	17.5	Buffalo township
1	0	0	7	228.6	17	5	1	1	26.1	4.3	Arbyrd city (part)
70	35	13	355	100.8	535	274	118	65	25.0	16.5	Cardwell city
125	79	20	727	99.9	1,139	576	224	121	21.6	15.4	Clay township
47	28	12	331	100.3	504	259	87	47	24.0	13.1	Homersville city
6	7	0	30	110.0	53	25	13	7	15.9	20.6	Rives town
539	340	128	3,022	90.4	4,363	2,398	1,007	599	24.2	17.5	Cotton Hill township
371	253	113	2,286	87.0	3,201	1,800	737	454	25.1	17.2	Malden city
146	66	14	906	95.9	1,283	654	226	128	27.7	12.7	Freeborn township
80	44	9	664	94.0	901	467	133	78	30.0	10.3	Clarkton city
123	58	16	768	94.8	1,037	541	197	102	30.7	13.2	Holcomb township
62	28	8	332	91.3	446	240	98	53	29.8	15.4	Holcomb city
1,179	625	282	6,794	91.2	9,681	5,241	2,086	1,226	25.5	16.1	Independence township
988	554	258	5,784	89.0	8,141	4,471	1,800	1,081	25.5	16.5	Kennett city
280	184	62	1,553	88.8	2,150	1,131	526	300	26.7	17.9	Salem township
65	25	4	251	93.6	351	175	94	43	27.8	19.3	Arbyrd city (part)
148	115	47	949	86.2	1,263	679	310	189	28.5	17.5	Senath city
401	243	116	2,153	93.6	3,176	1,641	760	443	23.8	18.2	Union township

Table 1.
Age and Sex: 2010—Con.

[For information on confidentiality protection, nonsampling error, and definitions, see Selected Appendixes at <www.census.gov/prod/cen2010/cph-1-a.pdf>]

State County County Subdivision Place	Total population	Median age	Age								
			Under 5 years	5 to 17 years	18 to 20 years	21 to 24 years	25 to 34 years	35 to 44 years	45 to 54 years	55 to 59 years	60 to 64 years
Dunklin County—Con.											
Union township—Con.											
Campbell city.....	1,992	39.8	122	373	85	78	213	246	264	125	100
Franklin County.....	101,492	39.4	6,524	18,580	3,789	4,645	11,828	13,158	16,653	6,649	5,666
Boeuf township.....	2,246	43.6	112	432	72	83	180	303	380	165	159
Berger city.....	221	34.3	20	43	9	11	29	23	30	14	12
Boles township.....	18,108	39.5	1,174	3,280	696	817	2,079	2,446	3,096	1,238	997
Gray Summit CDP.....	2,701	38.7	173	487	97	120	342	387	502	159	139
Pacific city (part).....	5,908	36.7	417	984	243	330	843	810	828	363	296
Villa Ridge CDP (part).....	2,577	38.1	176	517	105	93	291	348	439	161	124
Boone township.....	5,401	42.5	296	921	211	218	558	683	923	380	356
Gerald city.....	1,345	36.6	105	225	64	70	186	170	187	64	73
Leslie village.....	171	25.8	25	39	6	13	29	20	16	13	3
Calvey township.....	5,362	42.1	323	904	205	222	557	722	1,064	416	311
Central township.....	14,054	38.4	919	2,607	572	678	1,671	1,827	2,218	929	780
Parkway village.....	439	39.1	36	69	14	26	57	47	60	25	17
St. Clair city.....	4,724	33.1	399	857	187	311	715	562	619	241	226
Lyon township.....	3,816	44.0	146	723	110	124	368	502	765	288	240
Meramec township.....	9,382	38.0	629	1,756	354	472	1,136	1,226	1,340	544	483
Miramigoua Park village.....	120	45.0	11	15	5	4	14	11	26	11	6
Oak Grove Village village.....	509	33.6	39	90	19	29	89	49	73	27	21
Sullivan city (part).....	5,607	35.6	429	1,041	219	318	754	711	680	283	250
New Haven township.....	2,089	36.5	156	385	55	103	304	237	271	126	104
New Haven city.....	2,089	36.5	156	385	55	103	304	237	271	126	104
Prairie township.....	4,034	42.5	205	724	153	162	357	588	754	302	269
St. Johns township.....	5,078	43.1	268	975	207	214	439	587	996	426	314
Union township.....	17,940	35.8	1,379	3,418	698	896	2,383	2,354	2,737	1,015	935
Union city.....	10,204	31.9	938	1,942	411	596	1,668	1,297	1,250	488	436
Villa Ridge CDP (part).....	59	58.5	2	5	2	2	4	7	5	5	7
Washington township.....	13,982	39.4	917	2,455	456	656	1,796	1,683	2,109	820	718
Washington city.....	13,982	39.4	917	2,455	456	656	1,796	1,683	2,109	820	718
Gasconade County.....	15,222	45.0	835	2,529	491	549	1,478	1,730	2,456	1,109	983
Boeuf township.....	1,087	45.8	68	175	40	29	87	124	216	93	75
Boulware township.....	642	49.7	25	89	14	17	40	83	115	36	70
Bourbois township.....	526	44.4	22	104	18	18	49	56	103	45	34
Brush Creek township.....	777	44.8	38	143	16	23	73	97	111	75	66
Canaan township.....	5,339	42.0	346	890	190	227	597	622	785	345	270
Owensville city (part).....	2,671	41.1	192	426	96	136	310	289	342	155	121
Rosebud city.....	409	43.2	14	79	11	13	49	52	72	22	18
Clay township.....	1,554	45.5	87	236	62	64	153	161	280	129	107
Bland city (part).....	539	41.9	48	79	18	28	65	46	98	43	24
Owensville city (part).....	5	53.5	0	0	1	0	0	0	2	0	0
Richland township.....	857	49.3	38	135	25	25	58	80	158	85	70
Gasconade city.....	223	46.3	13	39	5	8	15	25	38	15	12
Morrison city.....	139	39.5	10	31	3	3	17	14	28	6	9
Roark township.....	3,774	46.1	181	636	103	131	357	418	583	262	235
Hermann city.....	2,431	44.9	131	392	73	93	253	278	332	155	130
Third Creek township.....	666	43.5	30	121	23	15	64	89	105	39	56
Gentry County.....	6,738	42.4	452	1,202	255	274	681	712	1,005	454	322
Athens township.....	2,178	44.4	142	344	76	78	218	245	326	149	115
Albany city.....	1,730	44.1	111	263	56	69	186	197	246	115	90
Bogle township.....	210	43.0	12	35	11	8	25	17	39	26	11
Gentry village.....	72	36.3	3	17	5	2	6	13	9	8	2
Cooper township.....	1,859	39.2	115	370	77	97	204	166	249	121	74
Darlington village.....	121	36.3	7	29	4	8	9	15	17	6	3
Stanberry city.....	1,185	42.7	72	215	42	52	143	101	134	75	57
Howard township.....	100	54.5	3	11	3	2	4	9	19	11	15
Huggins township.....	146	46.2	6	21	7	3	8	21	34	13	1
Jackson township.....	1,425	41.9	94	258	51	56	142	175	224	73	68
King City city.....	1,013	40.0	81	181	33	45	121	122	140	37	41
Miller township.....	432	48.5	25	59	13	11	36	47	75	42	26
McFall city.....	93	47.8	7	11	7	3	4	7	15	8	2
Wilson township.....	388	24.5	55	104	17	19	44	32	39	19	12
Greene County.....	275,174	35.8	17,094	41,279	15,703	22,074	38,967	32,704	36,911	17,085	14,764
Battlefield A township.....	5,812	34.3	489	1,177	148	188	976	961	713	326	323
Battlefield city.....	5,590	33.8	483	1,147	141	182	955	931	659	303	302
Battlefield B township.....	4,199	39.7	295	780	115	129	534	573	653	329	277
Boone No. 1 township.....	1,426	47.1	63	241	51	36	127	149	228	115	104
Ash Grove city (part).....	949	45.3	52	161	35	25	103	96	134	54	56
Boone No. 2 township.....	863	41.3	50	156	30	41	79	117	136	66	51
Ash Grove city (part).....	523	37.1	35	109	16	30	58	76	76	35	24
Brookline township.....	2,500	35.6	181	480	70	101	392	350	388	164	131
Republic city (part).....	1,205	30.7	112	227	37	58	256	177	168	60	48
Campbell No. 1 township.....	2,881	45.6	179	492	74	62	249	358	486	264	250
Campbell No. 2 township.....	1,886	38.7	134	325	53	72	263	260	264	145	103
Campbell No. 2A township.....	7,023	32.3	539	1,136	216	507	1,405	895	843	363	354
Campbell No. 2B township.....	2,521	30.9	252	463	65	131	543	388	260	110	88
Campbell No. 2C township.....	2,183	47.8	101	344	76	56	177	258	362	184	177

Table 1.

Age and Sex: 2010—Con.

[For information on confidentiality protection, nonsampling error, and definitions, see Selected Appendixes at <www.census.gov/prod/cen2010/cph-1-a.pdf>]

Age—Con			Age and sex						Percent of total population		State County County Subdivision Place
65 to 74 years	75 to 84 years	85 years and over	All ages		18 years and over		65 years and over		Under 18 years	65 years and over	
			Female	Males per 100 females	Total	Female	Total	Female			
182	120	84	1,066	86.9	1,497	809	386	248	24.8	19.4	Dunklin County—Con. Union township—Con. Campbell city
7,789	4,505	1,706	51,189	98.3	76,388	38,985	14,000	7,863	24.7	13.8	Franklin County
219	121	20	1,117	101.1	1,702	849	360	185	24.2	16.0	Boeuf township
12	16	2	110	100.9	158	79	30	17	28.5	13.6	Berger city
1,404	666	215	9,160	97.7	13,654	6,981	2,285	1,249	24.6	12.6	Boles township
179	92	24	1,326	103.7	2,041	1,016	295	157	24.4	10.9	Gray Summit CDP
441	252	101	3,104	90.3	4,507	2,407	794	486	23.7	13.4	Pacific city (part)
209	91	23	1,329	93.9	1,884	977	323	168	26.9	12.5	Villa Ridge CDP (part)
491	273	91	2,695	100.4	4,184	2,102	855	454	22.5	15.8	Boone township
97	73	31	697	93.0	1,015	523	201	114	24.5	14.9	Gerald city
6	1	0	89	92.1	107	60	7	3	37.4	4.1	Leslie village
416	173	49	2,611	105.4	4,135	2,018	638	319	22.9	11.9	Calvey township
999	599	255	7,070	98.8	10,528	5,388	1,853	1,064	25.1	13.2	Central township
32	25	31	240	82.9	334	191	88	64	23.9	20.0	Parkway village
253	226	128	2,499	89.0	3,468	1,883	607	413	26.6	12.8	St. Clair city
318	191	41	1,871	104.0	2,947	1,427	550	270	22.8	14.4	Lyon township
749	472	221	4,782	96.2	6,997	3,653	1,442	866	25.4	15.4	Meramec township
9	6	2	65	84.6	94	52	17	11	21.7	14.2	Miramigoua Park village
15	36	22	265	92.1	380	205	73	53	25.3	14.3	Oak Grove Village village
416	336	170	2,921	92.0	4,137	2,234	922	587	26.2	16.4	Sullivan city (part)
140	111	97	1,115	87.4	1,548	840	348	225	25.9	16.7	New Haven township
140	111	97	1,115	87.4	1,548	840	348	225	25.9	16.7	New Haven city
342	152	26	1,958	106.0	3,105	1,513	520	240	23.0	12.9	Prairie township
408	191	53	2,462	106.3	3,835	1,877	652	321	24.5	12.8	St. Johns township
1,206	670	249	9,048	98.3	13,143	6,684	2,125	1,203	26.7	11.8	Union township
574	406	198	5,274	93.5	7,324	3,850	1,178	710	28.2	11.5	Union city
13	4	3	30	96.7	52	27	20	9	11.9	33.9	Villa Ridge CDP (part)
1,097	886	389	7,300	91.5	10,610	5,653	2,372	1,467	24.1	17.0	Washington township
1,097	886	389	7,300	91.5	10,610	5,653	2,372	1,467	24.1	17.0	Washington city
1,578	1,000	484	7,763	96.1	11,858	6,082	3,062	1,727	22.1	20.1	Gasconade County
113	55	12	529	105.5	844	420	180	95	22.4	16.6	Boeuf township
107	41	5	311	106.4	528	245	153	64	17.8	23.8	Boulware township
45	24	8	264	99.2	400	200	77	41	24.0	14.6	Bourbois township
90	36	9	368	111.1	596	288	135	72	23.3	17.4	Brush Creek township
476	361	230	2,809	90.1	4,103	2,165	1,067	649	23.2	20.0	Canaan township
238	205	161	1,466	82.2	2,053	1,136	604	390	23.1	22.6	Owensville city (part)
43	27	9	215	90.2	316	166	79	43	22.7	19.3	Rosebud city
156	96	23	762	103.9	1,231	610	275	137	20.8	17.7	Clay township
56	28	6	260	107.3	412	205	90	45	23.6	16.7	Bland city (part)
0	2	0	2	150.0	5	2	2	1	0.0	40.0	Owensville city (part)
102	72	9	433	97.9	684	343	183	98	20.2	21.4	Richland township
33	19	1	117	90.6	171	88	53	29	23.3	23.8	Gasconade city
8	6	4	67	107.5	98	50	18	11	29.5	12.9	Morrison city
406	285	177	1,950	93.5	2,957	1,550	868	509	21.6	23.0	Roark township
247	199	148	1,279	90.1	1,908	1,034	594	376	21.5	24.4	Hermann city
83	30	11	337	97.6	515	261	124	62	22.7	18.6	Third Creek township
657	457	267	3,480	93.6	5,084	2,642	1,381	800	24.5	20.5	Gentry County
226	166	93	1,157	88.2	1,692	907	485	295	22.3	22.3	Athens township
178	135	84	938	84.4	1,356	741	397	247	21.6	22.9	Albany city
17	6	3	105	100.0	163	79	26	13	22.4	12.4	Bogle township
4	1	2	36	100.0	52	25	7	4	27.8	9.7	Gentry village
157	143	86	955	94.7	1,374	725	386	238	26.1	20.8	Cooper township
18	4	1	68	77.9	85	48	23	13	29.8	19.0	Darlington village
103	113	78	626	89.3	898	495	294	191	24.2	24.8	Stanberry city
18	3	2	43	132.6	86	36	23	10	14.0	23.0	Howard township
21	8	3	73	100.0	119	57	32	14	18.5	21.9	Huggins township
132	86	66	738	93.1	1,073	560	284	161	24.7	19.9	Jackson township
93	65	54	543	86.6	751	410	212	129	25.9	20.9	King City city
61	30	7	206	109.7	348	172	98	46	19.4	22.7	Miller township
17	10	2	46	102.2	75	39	29	15	19.4	31.2	McFall city
25	15	7	203	91.1	229	106	47	23	41.0	12.1	Wilson township
19,867	12,904	5,822	141,108	95.0	216,801	112,748	38,593	22,628	21.2	14.0	Greene County
342	134	35	2,984	94.8	4,146	2,143	511	273	28.7	8.8	Battlefield A township
327	126	34	2,872	94.6	3,960	2,048	487	260	29.2	8.7	Battlefield city
337	150	27	2,150	95.3	3,124	1,619	514	260	25.6	12.2	Battlefield B township
124	109	79	747	90.9	1,122	600	312	197	21.3	21.9	Boone No. 1 township
78	82	73	516	83.9	736	414	233	161	22.4	24.6	Ash Grove city (part)
92	25	20	428	101.6	657	349	137	74	23.9	15.9	Boone No. 2 township
41	15	8	267	95.9	379	212	64	37	27.5	12.2	Ash Grove city (part)
140	87	16	1,246	100.6	1,839	930	243	126	26.4	9.7	Brookline township
38	22	2	601	100.5	866	437	62	34	28.1	5.1	Republic city (part)
291	144	32	1,436	100.6	2,210	1,119	467	223	23.3	16.2	Campbell No. 1 township
137	99	31	936	101.5	1,427	718	267	151	24.3	14.2	Campbell No. 2 township
473	231	61	3,665	91.6	5,348	2,824	765	430	23.9	10.9	Campbell No. 2A township
136	73	12	1,278	97.3	1,806	923	221	113	28.4	8.8	Campbell No. 2B township
269	142	37	1,131	93.0	1,738	901	448	244	20.4	20.5	Campbell No. 2C township

Table 1.
Age and Sex: 2010—Con.

[For information on confidentiality protection, nonsampling error, and definitions, see Selected Appendixes at <www.census.gov/prod/cen2010/cph-1-a.pdf>]

State County County Subdivision Place	Total population	Median age	Age								
			Under 5 years	5 to 17 years	18 to 20 years	21 to 24 years	25 to 34 years	35 to 44 years	45 to 54 years	55 to 59 years	60 to 64 years
Greene County—Con.											
Cass township.....	1,154	41.9	56	225	32	37	114	171	210	88	69
Center No. 1 township.....	3,792	36.6	297	733	103	139	537	558	523	233	209
Republic city (part).....	18	37.0	2	3	2	1	0	3	2	3	0
Willard city (part).....	3	50.5	0	0	0	1	0	0	2	0	0
Center No. 3 township.....	1,811	43.9	79	309	74	51	174	240	348	149	99
Cherokee township.....	4,517	41.2	235	765	183	267	485	557	684	342	337
Clay B township.....	1,795	50.0	62	301	44	29	105	231	276	193	169
Clay C township.....	3,396	46.3	137	699	99	80	140	461	617	331	267
East Clay A township.....	1,082	51.1	40	161	18	38	69	125	173	140	98
East Republic township.....	4,658	36.2	314	1,034	128	167	604	733	593	258	215
Republic city (part).....	4,392	36.5	294	959	124	154	561	694	559	245	210
Franklin No. 1 township.....	1,502	47.5	61	264	46	34	101	181	321	133	116
Franklin No. 2 township.....	3,276	44.9	165	554	124	118	299	382	582	293	221
Jackson No. 1 township.....	2,869	40.3	163	568	85	94	327	413	498	205	169
Fair Grove city.....	1,393	34.3	97	308	39	62	198	211	181	70	71
Jackson No. 2 township.....	4,255	39.2	250	855	140	163	480	570	634	273	268
Strafford city.....	2,358	34.2	174	504	84	103	341	322	315	106	117
Murray township.....	6,647	34.1	454	1,510	242	261	945	979	867	312	320
Willard city (part).....	5,285	32.2	401	1,223	197	228	857	786	623	205	224
North Campbell No. 1 township.....	1,760	45.4	110	261	55	34	191	216	328	164	151
North Campbell No. 2 township.....	2,783	48.6	145	409	68	85	269	290	384	257	273
North Campbell No. 3A township.....	2,241	44.3	116	344	93	94	250	244	384	197	157
North Campbell No. 3B township.....	1,127	39.3	76	218	34	33	136	154	159	82	62
Willard city (part).....	0	0.0	0	0	0	0	0	0	0	0	0
Pond Creek township.....	1,583	43.0	74	299	47	53	123	251	273	129	98
Republic North township.....	6,468	31.1	547	1,372	233	372	1,146	826	742	290	240
Republic city (part).....	5,707	30.2	516	1,233	209	342	1,081	737	602	212	186
Robberson No. 1A township.....	553	45.5	30	84	18	20	54	66	108	38	41
Robberson No. 1B township.....	1,289	43.7	65	235	42	27	120	185	238	113	86
Robberson No. 2 township.....	2,473	45.7	94	422	85	90	185	327	460	250	172
Springfield township.....	159,496	33.2	9,584	19,592	12,032	17,365	24,417	17,118	19,540	9,054	7,673
Springfield city (part).....	159,496	33.2	9,584	19,592	12,032	17,365	24,417	17,118	19,540	9,054	7,673
Taylor township.....	2,255	48.4	91	369	66	74	157	242	447	217	196
Walnut Grove township.....	1,452	39.2	99	259	54	74	168	182	221	88	100
Walnut Grove city.....	665	35.9	54	119	25	44	82	75	90	31	39
Washington township.....	2,749	45.0	144	472	95	85	257	320	469	213	234
Rogersville city (part).....	281	29.8	26	70	7	16	51	47	30	9	5
West Republic township.....	3,949	33.4	326	823	137	185	600	563	527	200	186
Republic city (part).....	3,346	31.6	289	718	123	163	549	483	413	136	146
Wilson A township.....	4,446	30.5	410	673	190	422	845	524	574	236	187
Wilson C township.....	3,936	37.2	277	918	108	108	435	635	703	247	195
Wilson CW township.....	4,566	39.4	310	957	130	152	489	651	695	294	298
Grundy County.....											
Franklin township.....	485	34.1	62	89	23	28	47	43	69	22	32
Spickard city.....	254	41.0	25	34	14	11	27	26	46	10	17
Harrison township.....	108	46.0	4	17	4	4	6	17	11	13	10
Jackson township.....	135	41.8	3	32	7	7	3	23	25	7	9
Jefferson township.....	445	29.5	49	103	20	29	46	40	58	23	24
Liberty township.....	436	41.8	29	83	8	22	46	50	70	25	31
Galt city.....	253	39.8	19	42	7	18	29	29	41	13	17
Lincoln township.....	525	40.8	43	117	12	12	42	61	81	44	30
Tindall town.....	77	43.5	4	20	2	0	6	8	13	8	5
Madison township.....	626	44.6	31	102	24	23	59	77	86	42	55
Edinburg CDP.....	92	43.5	5	16	6	3	8	11	12	3	8
Leisure Lake CDP.....	160	47.5	14	15	7	6	18	16	16	13	16
Marion township.....	248	48.3	14	43	7	6	23	19	53	28	10
Myers township.....	161	40.5	11	38	8	5	11	16	14	13	19
Taylor township.....	179	43.5	8	31	9	6	13	25	33	13	13
Brimson village.....	63	45.8	2	7	4	2	6	9	9	6	6
Trenton township.....	6,393	42.1	417	1,022	335	302	661	650	832	360	350
Trenton city.....	6,001	41.6	405	954	320	291	638	605	778	330	312
Washington township.....	114	39.0	7	19	8	11	8	10	16	9	8
Wilson township.....	406	41.5	36	57	11	20	51	35	67	25	31
Laredo city.....	198	47.5	11	21	8	12	18	17	38	16	11
Harrison County.....											
Adams township.....	135	41.8	9	27	3	3	15	13	15	11	9
Bethany township.....	3,674	42.2	280	580	128	181	411	370	502	213	174
Bethany city.....	3,292	41.7	257	506	123	173	380	322	427	194	155
Butler township.....	139	46.5	10	25	4	5	8	13	16	7	15
Clay township.....	85	55.1	3	9	1	0	9	9	11	14	5
Colfax township.....	563	38.6	52	121	15	16	59	62	75	36	32
Blythedale village.....	193	43.5	11	35	7	4	21	22	24	15	11
Eagleville town (part).....	21	26.5	4	3	1	2	2	3	4	0	1
Cypress township.....	159	44.4	10	28	3	7	13	21	28	18	6
Dallas township.....	218	40.0	16	50	8	5	21	21	37	12	11
Fox Creek township.....	105	49.5	8	20	2	0	8	9	18	8	11
Grant township.....	459	40.6	43	78	12	24	49	51	65	33	22
Ridgeway city (part).....	326	40.4	30	56	7	19	34	36	46	19	12
Hamilton township.....	137	44.8	6	25	9	5	15	9	31	10	8

Table 1.
Age and Sex: 2010—Con.

[For information on confidentiality protection, nonsampling error, and definitions, see Selected Appendixes at <www.census.gov/prod/cen2010/cph-1-a.pdf>]

Age—Con			Age and sex						Percent of total population		State County County Subdivision Place
65 to 74 years	75 to 84 years	85 years and over	All ages		18 years and over		65 years and over		Under 18 years	65 years and over	
			Female	Males per 100 females	Total	Female	Total	Female			
87	56	9	576	100.3	873	430	152	84	24.4	13.2	Greene County—Con.
287	135	38	1,919	97.6	2,762	1,392	460	229	27.2	12.1	Cass township
2	0	0	9	100.0	13	7	2	1	27.8	11.1	Center No. 1 township
0	0	0	1	200.0	3	1	0	0	0.0	0.0	Republic city (part)
173	91	24	867	108.9	1,423	706	288	144	21.4	15.9	Willard city (part)
394	195	73	2,372	90.4	3,517	1,867	662	376	22.1	14.7	Center No. 3 township
247	105	33	872	105.8	1,432	714	385	178	20.2	21.4	Cherokee township
324	193	48	1,708	98.8	2,560	1,312	565	288	24.6	16.6	Clay B township
128	62	30	527	105.3	881	440	220	108	18.6	20.3	Clay C township
281	190	141	2,437	91.1	3,310	1,776	612	368	28.9	13.1	East Clay A township
265	186	141	2,306	90.5	3,139	1,688	592	358	28.5	13.5	East Republic township
152	73	20	741	102.7	1,177	590	245	120	21.6	16.3	Republic city (part)
323	173	42	1,642	99.5	2,557	1,299	538	284	21.9	16.4	Franklin No. 1 township
217	101	29	1,443	98.8	2,138	1,081	347	189	25.5	12.1	Franklin No. 2 township
87	51	18	715	94.8	988	511	156	91	29.1	11.2	Jackson No. 1 township
381	159	82	2,179	95.3	3,150	1,645	622	355	26.0	14.6	Fair Grove city
168	69	55	1,233	91.2	1,680	909	292	179	28.8	12.4	Jackson No. 2 township
413	231	113	3,406	95.2	4,683	2,476	757	435	29.5	11.4	Stratford city
275	170	96	2,726	93.9	3,661	1,964	541	332	30.7	10.2	Murray township
161	70	19	894	96.9	1,389	717	250	124	21.1	14.2	Willard city (part)
287	225	91	1,465	90.0	2,229	1,174	603	348	19.9	21.7	North Campbell No. 1 township
192	123	47	1,185	89.1	1,781	946	362	204	20.5	16.2	North Campbell No. 2 township
100	66	7	561	100.9	833	422	173	87	26.1	15.4	North Campbell No. 3A township
0	0	0	0	(X)	0	0	0	0	(X)	(X)	North Campbell No. 3B township
159	56	21	766	106.7	1,210	600	236	120	23.6	14.9	Willard city (part)
377	216	107	3,422	89.0	4,549	2,470	700	430	29.7	10.8	Pond Creek township
314	182	93	3,043	87.5	3,958	2,178	589	370	30.6	10.3	Republic North township
55	34	5	255	116.9	439	208	94	48	20.6	17.0	Republic city (part)
101	61	16	622	107.2	989	482	178	86	23.3	13.8	Robberson No. 1A township
241	113	34	1,222	102.4	1,957	992	388	197	20.9	15.7	Robberson No. 1B township
10,784	8,128	4,209	82,172	94.1	130,320	68,077	23,121	14,265	18.3	14.5	Robberson No. 2 township
10,784	8,128	4,209	82,172	94.1	130,320	68,077	23,121	14,265	18.3	14.5	Springfield township
234	126	36	1,126	100.3	1,795	875	396	206	20.4	17.6	Springfield city (part)
124	61	22	756	92.1	1,094	571	207	106	24.7	14.3	Taylor township
58	36	12	365	82.2	492	268	106	57	26.0	15.9	Walnut Grove township
292	135	33	1,384	98.6	2,133	1,082	460	233	22.4	16.7	Walnut Grove city
15	4	1	139	102.2	185	99	20	11	34.2	7.1	Washington township
222	130	50	2,004	97.1	2,800	1,453	402	233	29.1	10.2	Rogersville city (part)
175	106	45	1,706	96.1	2,339	1,223	326	194	30.1	9.7	West Republic township
223	127	35	2,239	98.6	3,363	1,721	385	220	24.4	8.7	Republic city (part)
196	92	22	2,012	95.6	2,741	1,404	310	168	30.4	7.9	Wilson A township
371	183	36	2,333	95.7	3,299	1,700	590	304	27.7	12.9	Wilson C township
1,089	673	338	5,366	91.2	7,794	4,080	2,100	1,230	24.0	20.5	Wilson CW township
46	15	9	246	97.2	334	167	70	33	31.1	14.4	Grundy County
26	10	8	127	100.0	195	100	44	23	23.2	17.3	Franklin township
18	3	1	49	120.4	87	39	22	12	19.4	20.4	Spickard city
12	4	3	65	107.7	100	48	19	9	25.9	14.1	Harrison township
28	22	3	227	96.0	293	144	53	22	34.2	11.9	Jackson township
37	25	10	211	106.6	324	156	72	36	25.7	16.5	Jefferson township
22	10	6	123	105.7	192	92	38	20	24.1	15.0	Liberty township
62	19	2	259	102.7	365	184	83	40	30.5	15.8	Galt city
6	4	1	41	87.8	53	30	11	7	31.2	14.3	Lincoln township
92	33	2	309	102.6	493	241	127	61	21.2	20.3	Tindall town
14	6	0	45	104.4	71	34	20	10	22.8	21.7	Madison township
29	8	2	87	83.9	131	72	39	21	18.1	24.4	Edinburg CDP
31	11	3	116	113.8	191	85	45	21	23.0	18.1	Leisure Lake CDP
18	6	2	80	101.3	112	53	26	12	30.4	16.1	Marion township
18	5	5	88	103.4	140	68	28	16	21.8	15.6	Myers township
8	1	3	31	103.2	54	27	12	8	14.3	19.0	Taylor township
668	504	292	3,454	85.1	4,954	2,702	1,464	925	22.5	22.9	Brimson village
614	477	277	3,261	84.0	4,642	2,549	1,368	876	22.6	22.8	Trenton township
10	7	1	56	103.6	88	44	18	9	22.8	15.8	Trenton city
49	19	5	206	97.1	313	149	73	34	22.9	18.0	Washington township
27	16	3	101	96.0	166	77	46	21	16.2	23.2	Wilson township
930	631	293	4,513	98.5	6,736	3,476	1,854	1,047	24.8	20.7	Laredo city
16	10	4	67	101.5	99	50	30	17	26.7	22.2	Harrison County
356	295	184	1,895	93.9	2,814	1,510	835	515	23.4	22.7	Adams township
303	274	178	1,720	91.4	2,529	1,371	755	476	23.2	22.9	Bethany township
26	6	4	68	104.4	104	51	36	16	25.2	25.9	Bethany city
11	7	6	38	123.7	73	31	24	11	14.1	28.2	Butler township
53	27	15	263	114.1	390	185	95	48	30.7	16.9	Clay township
19	16	8	92	109.8	147	70	43	24	23.8	22.3	Colfax township
0	0	1	11	90.9	14	6	1	0	33.3	4.8	Blythedale village
14	10	1	75	112.0	121	58	25	12	23.9	15.7	Eagleview town (part)
26	7	4	107	103.7	152	72	37	17	30.3	17.0	Cypress township
15	5	1	54	94.4	77	39	21	12	26.7	20.0	Dallas township
46	27	9	236	94.5	338	173	82	45	26.4	17.9	Fox Creek township
33	25	9	174	87.4	240	127	67	40	26.4	20.6	Grant township
8	10	1	65	110.8	106	47	19	8	22.6	13.9	Ridgeway city (part)
											Hamilton township

Table 1.
Age and Sex: 2010—Con.

[For information on confidentiality protection, nonsampling error, and definitions, see Selected Appendixes at <www.census.gov/prod/cen2010/cph-1-a.pdf>]

State County County Subdivision Place	Total population	Median age	Age								
			Under 5 years	5 to 17 years	18 to 20 years	21 to 24 years	25 to 34 years	35 to 44 years	45 to 54 years	55 to 59 years	60 to 64 years
Harrison County—Con.											
Jefferson township.....	328	35.5	37	82	6	9	28	43	34	20	19
Lincoln township.....	105	53.8	4	15	4	2	8	6	18	14	7
Madison township.....	437	46.9	21	69	19	14	41	46	68	34	32
Cainsville city.....	290	44.9	17	45	14	10	26	34	47	16	21
Marion township.....	445	44.7	21	95	15	11	38	44	64	30	26
Eagleville town (part).....	117	35.8	9	27	4	3	13	11	17	2	4
Ridgeway city (part).....	138	48.3	6	30	2	3	9	15	17	15	4
Sherman township.....	175	37.6	15	39	2	6	20	20	25	12	4
Sugar Creek township.....	525	40.4	33	91	23	25	60	54	78	31	31
Gilman City city (part).....	383	35.6	29	71	16	22	51	42	50	22	24
Trail Creek township.....	216	47.8	13	29	5	4	22	25	41	12	20
Mount Moriah town.....	87	49.3	7	9	1	0	11	10	16	6	6
Union township.....	411	44.3	20	76	10	10	37	58	54	30	25
Eagleville town (part).....	178	42.0	15	30	3	5	21	24	15	14	5
Washington township.....	112	47.0	5	20	2	2	5	18	18	13	6
White Oak township.....	529	40.5	48	88	16	28	60	51	92	28	29
New Hampton city.....	291	38.1	30	41	13	20	37	23	44	20	11
Henry County.....	22,272	43.5	1,339	3,617	702	915	2,425	2,537	3,334	1,555	1,503
Bear Creek township.....	183	46.1	11	31	1	9	22	16	40	13	13
Bethlehem township.....	731	46.7	24	128	27	23	53	90	145	67	70
Big Creek township.....	272	46.1	13	48	10	7	20	34	44	20	30
Bogard township.....	663	40.3	33	139	18	24	52	109	105	52	52
Blairtown city.....	97	38.8	3	18	5	5	11	20	13	6	7
Urich city (part).....	2	17.5	1	0	0	0	1	0	0	0	0
Clinton township.....	8,595	41.4	582	1,320	300	426	1,082	908	1,180	549	498
Clinton city (part).....	8,075	40.8	554	1,242	287	418	1,030	848	1,100	500	457
Davis township.....	241	46.1	13	35	5	10	32	22	54	23	17
La Due village.....	28	56.3	0	2	0	1	1	1	7	7	1
Deepwater township.....	573	47.3	36	72	12	24	65	56	93	52	48
Montrose city.....	384	47.7	22	47	7	17	43	40	59	32	31
Deer Creek township.....	406	47.8	15	65	10	14	23	56	62	31	42
Fairview township.....	828	46.4	26	128	23	28	78	112	135	71	67
Deepwater city.....	433	45.1	14	64	18	16	38	66	62	36	28
Fields Creek township.....	1,654	43.5	106	286	39	50	175	200	245	102	102
Clinton city (part).....	933	38.8	73	167	17	36	121	110	108	48	45
Honey Creek township.....	216	44.0	7	43	4	3	19	34	34	14	21
Hartwell CDP.....	16	34.0	0	4	1	2	1	1	5	1	0
Leesville township.....	1,079	52.7	39	129	20	41	62	116	175	88	115
Tightwad village.....	69	53.5	6	9	0	2	8	3	10	4	7
Osage township.....	779	55.1	26	84	21	17	56	68	115	75	88
Brownington town.....	107	46.8	3	21	3	3	11	11	21	6	9
Shawnee township.....	471	41.1	20	99	21	19	41	68	73	36	19
Springfield township.....	297	47.3	13	52	10	3	32	30	45	25	24
Tebo township.....	844	40.6	61	150	30	37	84	102	148	54	61
Calhoun city.....	469	37.2	37	88	17	27	56	49	72	33	31
Walker township.....	209	49.8	6	30	1	6	21	18	50	19	14
White Oak township.....	758	43.5	46	142	19	33	71	82	133	50	45
Urich city (part).....	503	40.5	27	107	13	25	51	59	85	33	23
Windsor township.....	3,473	38.3	262	636	131	141	437	416	458	214	177
Windsor city (part).....	2,804	38.2	210	489	109	117	372	325	360	156	142
Hickory County.....	9,627	53.0	441	1,224	236	277	670	908	1,317	730	978
Center township.....	874	58.7	31	92	17	30	44	72	105	69	105
Cross Timbers township.....	605	47.5	29	99	29	23	48	54	91	42	59
Cross Timbers city.....	216	44.7	15	39	6	8	21	21	36	16	17
Green township.....	2,384	55.9	89	269	51	64	145	204	336	211	276
Hermitage township.....	1,136	59.8	43	115	23	23	65	91	140	72	106
Hermitage city.....	467	60.3	15	45	10	12	30	44	54	22	43
Jordan township.....	171	49.6	12	17	4	5	18	19	30	10	15
Montgomery township.....	284	54.3	13	39	6	6	23	29	31	15	26
Stark township.....	958	46.1	56	168	19	39	69	114	148	77	74
Preston village.....	223	48.1	8	31	6	15	18	20	32	21	23
Tyler township.....	1,257	58.8	53	122	25	22	64	105	161	111	161
Weaubleau township.....	903	44.7	54	158	26	23	85	109	130	65	68
Weaubleau city.....	418	46.3	22	66	16	14	36	49	61	37	28
Wheatland township.....	1,055	46.8	61	145	36	42	109	111	145	58	88
Wheatland city.....	371	44.4	27	45	12	20	45	40	49	25	29
Holt County.....	4,912	46.6	279	692	158	165	504	538	790	399	344
Benton township.....	1,493	46.8	85	211	46	42	170	157	200	107	105
Mound City city.....	1,159	46.3	61	171	37	32	137	124	145	73	84
Bigelow township.....	200	49.0	10	26	3	9	19	15	37	17	16
Bigelow village.....	27	33.8	0	8	0	2	4	2	2	1	0
Big Lake village (part).....	106	54.3	2	9	1	4	4	8	27	12	8
Clay township.....	522	41.9	32	83	17	29	50	62	87	42	36
Maitland city.....	343	37.4	25	59	12	21	42	45	54	19	17
Forbes township.....	166	45.5	9	28	4	6	10	24	25	20	10
Forest township.....	353	45.1	26	50	12	15	26	47	71	23	26
Forest City city (part).....	264	43.5	20	40	9	11	23	35	48	15	19
Hickory township.....	189	48.8	9	22	6	8	20	22	33	10	21

Table 1.
Age and Sex: 2010—Con.

[For information on confidentiality protection, nonsampling error, and definitions, see Selected Appendixes at <www.census.gov/prod/cen2010/cph-1-a.pdf>]

Age—Con				Age and sex						Percent of total population		State County County Subdivision Place
65 to 74 years	75 to 84 years	85 years and over	All ages		18 years and over		65 years and over		Under 18 years	65 years and over		
			Female	Males per 100 females	Total	Female	Total	Female				
34	11	5	159	106.3	209	104	50	23	36.3	15.2	Harrison County—Con.	
13	10	4	52	101.9	86	45	27	14	18.1	25.7	Jefferson township	
39	43	11	225	94.2	347	180	93	50	20.6	21.3	Lincoln township	
25	28	7	150	93.3	228	120	60	35	21.4	20.7	Madison township	
56	35	10	223	99.6	329	173	101	59	26.1	22.7	Cainsville city	
14	13	0	60	95.0	81	44	27	13	30.8	23.1	Marion township	
20	10	7	74	86.5	102	57	37	24	26.1	26.8	Eagleville town (part)	
20	7	5	91	92.3	121	60	32	16	30.9	18.3	Ridgeway city (part)	
61	33	5	271	93.7	401	204	99	53	23.6	18.9	Sherman township	
31	23	2	196	95.4	283	144	56	32	26.1	14.6	Sugar Creek township	
26	17	2	101	113.9	174	87	45	22	19.4	20.8	Gilman City city (part)	
10	9	2	38	128.9	71	34	21	9	18.4	24.1	Trail Creek township	
49	34	8	210	95.7	315	162	91	46	23.4	22.1	Mount Moriah town	
20	21	5	94	89.4	133	69	46	25	25.3	25.8	Union township	
11	11	1	53	111.3	87	43	23	13	22.3	20.5	Eagleville town (part)	
50	26	13	260	103.5	393	202	89	50	25.7	16.8	Washington township	
27	14	11	148	96.6	220	118	52	31	24.4	17.9	White Oak township	
											New Hampton city	
2,339	1,412	594	11,382	95.7	17,316	8,936	4,345	2,367	22.3	19.5	Henry County	
13	9	5	84	117.9	141	67	27	15	23.0	14.8	Bear Creek township	
73	22	9	340	115.0	579	270	104	48	20.8	14.2	Bethlehem township	
29	15	2	133	104.5	211	104	46	23	22.4	16.9	Big Creek township	
58	15	6	331	100.3	491	236	79	41	25.9	11.9	Bogard township	
6	2	1	49	98.0	76	37	9	5	21.6	9.3	Blairstown city	
0	0	0	0	(X)	1	0	0	0	50.0	0.0	Urich city (part)	
847	657	246	4,516	90.3	6,693	3,572	1,750	1,010	22.1	20.4	Clinton township	
763	633	243	4,248	90.1	6,279	3,360	1,639	956	22.2	20.3	Clinton city (part)	
20	5	5	107	125.2	193	87	30	12	19.9	12.4	Davis township	
4	2	2	16	75.0	26	14	8	3	7.1	28.6	La Due village	
53	40	22	295	94.2	465	238	115	63	18.8	20.1	Deepwater township	
34	33	19	204	88.2	315	166	86	50	18.0	22.4	Montrose city	
66	17	5	202	101.0	326	161	88	44	19.7	21.7	Deer Creek township	
97	43	20	420	97.1	674	331	160	79	18.6	19.3	Fairview township	
54	24	13	221	95.9	355	177	91	47	18.0	21.0	Deepwater city	
150	110	89	879	88.2	1,262	712	349	218	23.7	21.1	Fields Creek township	
62	66	80	537	73.7	693	431	208	154	25.7	22.3	Clinton city (part)	
20	13	4	107	101.9	166	82	37	19	23.1	17.1	Honey Creek township	
0	0	1	8	100.0	12	7	1	1	25.0	6.3	Hartwell CDP	
194	78	22	536	101.3	911	451	294	130	15.6	27.2	Leesville township	
14	5	1	34	102.9	54	25	20	8	21.7	29.0	Tightwad village	
168	48	13	377	106.6	669	320	229	99	14.1	29.4	Osage township	
12	6	1	54	98.1	83	42	19	10	22.4	17.8	Brownington town	
41	28	6	230	104.8	352	167	75	35	25.3	15.9	Shawnee township	
46	13	4	137	116.8	232	108	63	26	21.9	21.2	Springfield township	
77	29	11	417	102.4	633	314	117	59	25.0	13.9	Tebo township	
38	14	7	234	100.4	344	168	59	30	26.7	12.6	Calhoun city	
30	10	4	93	124.7	173	75	44	20	17.2	21.1	Walker township	
80	37	20	387	95.9	570	292	137	77	24.8	18.1	White Oak township	
38	25	17	259	94.2	369	193	80	45	26.6	15.9	Urich city (part)	
277	223	101	1,791	93.9	2,575	1,349	601	349	25.9	17.3	Windsor township	
237	191	96	1,475	90.1	2,105	1,123	524	310	24.9	18.7	Windsor city (part)	
1,667	901	278	4,896	96.6	7,962	4,054	2,846	1,438	17.3	29.6	Hickory County	
184	91	34	432	102.3	751	365	309	146	14.1	35.4	Center township	
65	52	14	315	92.1	477	248	131	66	21.2	21.7	Cross Timbers township	
17	17	3	112	92.9	162	86	37	20	25.0	17.1	Cross Timbers city	
476	214	49	1,222	95.1	2,026	1,041	739	377	15.0	31.0	Green township	
239	150	69	587	93.5	978	515	458	247	13.9	40.3	Hermitage township	
85	55	52	252	85.3	407	223	192	117	12.8	41.1	Hermitage city	
26	11	4	92	85.9	142	72	41	20	17.0	24.0	Jordan township	
60	30	6	139	104.3	232	111	96	45	18.3	33.8	Montgomery township	
109	66	19	477	100.8	734	367	194	94	23.4	20.3	Stark township	
31	12	6	101	120.8	184	87	49	22	17.5	22.0	Preston village	
265	142	26	626	100.8	1,082	538	433	205	13.9	34.4	Tyler township	
93	69	23	466	93.8	691	353	185	96	23.5	20.5	Weaubleau township	
41	35	13	219	90.9	330	174	89	48	21.1	21.3	Weaubleau city	
150	76	34	540	95.4	849	444	260	142	19.5	24.6	Wheatland township	
38	25	16	197	88.3	299	166	79	50	19.4	21.3	Wheatland city	
472	352	219	2,486	97.6	3,941	2,008	1,043	587	19.8	21.2	Holt County	
136	128	106	784	90.4	1,197	635	370	215	19.8	24.8	Benton township	
103	98	94	622	86.3	927	507	295	184	20.0	25.5	Mound City city	
31	13	4	96	108.3	164	80	48	26	18.0	24.0	Bigelow township	
4	3	1	13	107.7	19	10	8	5	29.6	29.6	Bigelow village	
23	7	1	50	112.0	95	45	31	16	10.4	29.2	Big Lake village (part)	
45	23	16	261	100.0	407	206	84	49	22.0	16.1	Clay township	
28	11	10	174	97.1	259	132	49	29	24.5	14.3	Maitland city	
16	10	4	83	100.0	129	65	30	19	22.3	18.1	Forbes township	
28	21	8	168	110.1	277	136	57	32	21.5	16.1	Forest township	
22	16	6	123	114.6	204	99	44	26	22.7	16.7	Forest City city (part)	
24	7	7	92	105.4	158	75	38	20	16.4	20.1	Hickory township	

Table 1.
Age and Sex: 2010—Con.

[For information on confidentiality protection, nonsampling error, and definitions, see Selected Appendixes at <www.census.gov/prod/cen2010/cph-1-a.pdf>]

State County County Subdivision Place	Total population	Median age	Age								
			Under 5 years	5 to 17 years	18 to 20 years	21 to 24 years	25 to 34 years	35 to 44 years	45 to 54 years	55 to 59 years	60 to 64 years
Holt County—Con.											
Lewis township.....	1,051	45.5	66	147	37	31	117	121	149	98	63
Forest City city (part).....	4	64.0	0	0	0	0	0	0	0	0	3
Oregon city.....	857	45.4	49	120	35	26	97	98	112	85	47
Liberty township.....	195	48.8	9	26	6	2	20	20	40	22	9
Lincoln township.....	58	54.0	1	2	3	0	6	6	11	7	10
Corning town.....	15	60.3	0	0	1	0	0	1	4	1	4
Minton township.....	124	49.3	4	19	4	1	11	8	31	10	11
Big Lake village (part).....	53	57.5	0	2	0	0	4	2	14	7	8
Fortescue town.....	32	31.0	3	8	1	1	6	3	8	1	0
Nodaway township.....	151	47.5	7	16	6	5	20	14	26	7	11
Union township.....	410	47.8	21	62	14	17	35	42	80	36	26
Craig city.....	248	47.0	13	32	13	13	23	24	44	22	16
Howard County.....	10,144	39.2	597	1,581	767	597	1,097	1,075	1,533	694	594
Bonne Femme township.....	625	39.1	51	112	15	29	77	75	109	53	44
Boonslick township.....	521	41.2	40	86	14	20	53	84	84	30	43
Burton township.....	173	46.9	6	23	2	4	18	27	43	12	11
Chariton township.....	1,575	42.8	110	288	42	54	171	164	247	109	99
Glasgow city (part).....	1,067	41.3	84	194	28	38	121	113	153	78	62
Franklin township.....	1,798	42.3	111	294	52	70	217	215	258	136	114
Franklin city.....	95	47.1	4	19	2	1	14	7	13	10	12
New Franklin city.....	1,089	41.6	70	165	31	44	143	138	141	72	57
Moniteau township.....	1,026	42.0	52	183	29	29	128	139	159	98	76
Prairie township.....	750	42.4	53	121	22	31	89	76	123	61	56
Armstrong city.....	284	37.5	21	54	9	16	35	29	46	20	18
Richmond township.....	3,676	30.8	174	474	591	360	344	295	510	195	151
Fayette city.....	2,688	26.1	105	343	549	310	238	193	317	118	90
Howell County.....	40,400	39.6	2,862	7,202	1,548	1,839	4,601	4,744	5,520	2,664	2,511
Benton township.....	2,127	41.0	141	372	52	101	236	261	310	158	121
South Fork CDP.....	241	35.1	21	47	9	13	30	35	32	6	17
Chapel township.....	586	43.3	33	96	27	16	59	81	82	47	48
Dry Creek township.....	1,777	40.3	118	325	59	68	204	216	275	134	135
Pomona CDP.....	511	38.5	30	102	19	23	68	49	101	35	29
West Plains city (part).....	93	39.8	5	18	3	2	14	9	15	7	5
Goldsberry township.....	4,126	40.0	270	755	176	178	438	479	515	230	237
Mountain View city.....	2,719	39.0	195	480	121	128	316	292	307	135	141
Howell township.....	19,681	38.4	1,494	3,393	818	1,008	2,361	2,305	2,593	1,187	1,145
Brandsville city.....	161	30.9	15	29	8	12	25	15	16	12	13
West Plains city (part).....	11,893	36.7	951	1,969	554	696	1,557	1,316	1,385	632	608
Hutton Valley township.....	1,094	45.0	65	179	43	42	110	108	180	97	84
Willow Springs city (part).....	0	0.0	0	0	0	0	0	0	0	0	0
Myatt township.....	655	41.8	40	119	12	22	75	89	109	47	54
Siloam Springs township.....	757	32.3	71	176	25	39	102	73	93	59	32
Sisson township.....	1,516	41.0	84	294	50	62	166	182	236	132	98
South Fork township.....	1,109	41.0	61	194	51	43	124	136	161	92	83
Spring Creek township.....	1,972	41.3	108	388	75	58	197	244	313	148	142
Willow Springs township.....	5,000	40.6	377	911	160	202	529	570	653	333	332
Willow Springs city (part).....	2,184	38.6	179	403	76	100	246	260	232	106	122
Iron County.....	10,630	42.7	614	1,789	385	440	1,130	1,271	1,615	773	714
Arcadia township.....	5,576	41.4	321	976	218	223	628	654	793	368	341
Arcadia city.....	608	46.7	30	91	22	21	64	62	89	40	36
Ironton city.....	1,460	41.9	81	212	73	72	185	153	203	92	94
Pilot Knob city.....	746	39.9	53	127	27	36	91	78	81	47	52
Dent township.....	1,194	41.9	66	202	39	61	127	149	164	77	93
Viburnum city.....	693	39.0	46	131	22	36	75	93	90	37	41
Iron township.....	1,131	46.3	64	160	39	31	108	140	186	124	74
Kaolin township.....	523	47.8	24	74	12	9	48	76	95	49	43
Liberty township.....	493	44.2	26	82	15	28	54	47	83	47	41
Union township.....	1,713	41.5	113	295	62	88	165	205	294	108	122
Annapolis city.....	345	40.2	22	64	9	20	42	39	37	26	21
Des Arc village.....	177	40.1	13	37	6	7	16	19	30	10	15
Jackson County.....	674,158	36.2	47,883	117,752	26,054	37,159	98,213	86,717	98,844	42,738	34,808
Blue township.....	160,322	37.3	12,080	27,267	6,089	8,527	21,905	19,183	23,531	10,291	8,428
Independence city (part).....	112,257	39.1	7,739	18,007	4,069	5,837	15,113	13,050	16,756	7,448	6,253
Kansas City city (part).....	38,497	32.3	3,671	7,534	1,643	2,238	5,549	4,954	5,308	2,171	1,563
River Bend village.....	10	52.5	0	0	0	0	2	0	4	1	2
Sugar Creek city (part).....	3,345	41.2	226	490	124	169	433	375	535	256	223
Brooking township.....	77,014	38.2	5,246	13,893	3,111	3,863	9,542	9,293	11,676	5,231	4,168
Kansas City city (part).....	47,644	36.8	3,459	8,901	2,049	2,570	5,901	5,621	7,073	3,259	2,580
Raytown city (part).....	29,370	40.3	1,787	4,992	1,062	1,293	3,641	3,672	4,603	1,972	1,588
Fort Osage township.....	6,802	40.2	404	1,288	231	288	741	850	1,134	509	449
Buckner city.....	3,076	33.6	247	659	103	142	461	402	414	186	141
Independence city (part).....	589	48.6	23	95	17	21	37	54	131	72	58
Levasy city.....	83	50.3	5	7	1	3	15	5	17	10	6
Sibley village.....	357	40.1	18	69	11	24	34	48	64	10	17
Kaw township.....	170,129	35.3	11,070	22,635	7,179	12,423	31,120	21,275	23,874	11,068	8,608
Kansas City city (part).....	170,129	35.3	11,070	22,635	7,179	12,423	31,120	21,275	23,874	11,068	8,608
Prairie township.....	99,433	36.9	6,863	21,228	3,238	3,711	12,076	14,891	15,676	5,851	4,848

Table 1.
Age and Sex: 2010—Con.

[For information on confidentiality protection, nonsampling error, and definitions, see Selected Appendixes at <www.census.gov/prod/cen2010/cph-1-a.pdf>]

Age—Con				Age and sex						Percent of total population		State County County Subdivision Place
65 to 74 years	75 to 84 years	85 years and over	All ages		18 years and over		65 years and over		Under 18 years	65 years and over		
			Female	Males per 100 females	Total	Female	Total	Female				
88	73	61	545	92.8	838	431	222	126	20.3	21.1	Holt County—Con.	
1	0	0	2	100.0	4	2	1	0	0.0	25.0	Lewis township	
71	64	53	441	94.3	688	358	188	110	19.7	21.9	Forest City city (part)	
23	14	4	86	126.7	160	73	41	19	17.9	21.0	Oregon city	
5	7	0	31	87.1	55	29	12	7	5.2	20.7	Liberty township	
2	2	0	9	66.7	15	9	4	2	0.0	26.7	Lincoln township	
13	11	1	63	96.8	101	52	25	12	18.5	20.2	Coming town	
9	6	1	26	103.8	51	26	16	7	3.8	30.2	Minton township	
1	0	0	18	77.8	21	10	1	0	34.4	3.1	Big Lake village (part)	
22	14	3	81	86.4	128	67	39	20	15.2	25.8	Fortescue town	
41	31	5	196	109.2	327	159	77	42	20.2	18.8	Nodaway township	
29	15	4	125	98.4	203	105	48	27	18.1	19.4	Union township	
											Craig city	
833	524	252	5,103	98.8	7,966	4,048	1,609	894	21.5	15.9	Howard County	
37	20	3	289	116.3	462	219	60	31	26.1	9.6	Bonne Femme township	
44	18	5	237	119.8	395	187	67	33	24.2	12.9	Boonslick township	
15	10	2	86	101.2	144	71	27	17	16.8	15.6	Burton township	
133	97	61	813	93.7	1,177	612	291	166	25.3	18.5	Chariton township	
79	75	42	562	89.9	789	420	196	114	26.1	18.4	Glasgow city (part)	
169	121	41	919	95.6	1,393	720	331	183	22.5	18.4	Franklin township	
10	1	2	44	115.9	72	32	13	5	24.2	13.7	Franklin city	
109	87	32	577	88.7	854	462	228	132	21.6	20.9	New Franklin city	
84	39	10	521	96.9	791	394	133	59	22.9	13.0	Moniteau township	
66	35	17	374	100.5	576	294	118	68	23.2	15.7	Prairie township	
14	11	11	140	102.9	209	110	36	23	26.4	12.7	Armstrong city	
285	184	113	1,864	97.2	3,028	1,551	582	337	17.6	15.8	Richmond township	
186	147	92	1,379	94.9	2,240	1,157	425	253	16.7	15.8	Fayette city	
3,706	2,330	873	20,851	93.8	30,336	15,920	6,909	3,929	24.9	17.1	Howell County	
226	123	26	1,041	104.3	1,614	796	375	194	24.1	17.6	Benton township	
16	13	2	122	97.5	173	85	31	15	28.2	12.9	South Fork CDP	
64	22	11	286	104.9	457	224	97	42	22.0	16.6	Chapel township	
168	56	19	897	98.1	1,334	679	243	117	24.9	13.7	Dry Creek township	
38	12	5	257	98.8	379	195	55	26	25.8	10.8	Pomona CDP	
13	2	0	47	97.9	70	33	15	9	24.7	16.1	West Plains city (part)	
414	304	130	2,193	88.1	3,101	1,687	848	518	24.8	20.6	Goldsberry township	
262	224	118	1,486	83.0	2,044	1,153	604	391	24.8	22.2	Mountain View city	
1,636	1,238	503	10,359	90.0	14,794	7,923	3,377	1,987	24.8	17.2	Howell township	
10	3	3	73	120.5	117	50	16	8	27.3	9.9	Brandsville city	
944	875	406	6,444	84.6	8,973	4,967	2,225	1,394	24.6	18.7	West Plains city (part)	
124	51	11	555	97.1	850	430	186	95	22.3	17.0	Hutton Valley township	
0	0	0	0	(X)	0	0	0	0	(X)	(X)	Willow Springs city (part)	
51	30	7	319	105.3	496	242	88	44	24.3	13.4	Myatt township	
52	31	4	367	106.3	510	251	87	46	32.6	11.5	Siloam Springs township	
142	57	13	755	100.8	1,138	579	212	114	24.9	14.0	Sisson township	
112	38	14	547	102.7	854	421	164	86	23.0	14.8	South Fork township	
197	87	15	958	105.8	1,476	739	299	136	25.2	15.2	Spring Creek township	
520	293	120	2,574	94.3	3,712	1,949	933	550	25.8	18.7	Willow Springs township	
210	163	87	1,156	88.9	1,602	885	460	292	26.6	21.1	Willow Springs city (part)	
1,112	579	208	5,380	97.6	8,227	4,204	1,899	1,057	22.6	17.9	Iron County	
591	312	151	2,833	96.8	4,279	2,221	1,054	609	23.3	18.9	Arcadia township	
82	53	18	305	99.3	487	261	153	94	19.9	25.2	Arcadia city	
187	82	26	771	89.4	1,167	620	295	178	20.1	20.2	Ironton city	
77	47	30	400	86.5	566	306	154	91	24.1	20.6	Pilot Knob city	
139	66	11	608	96.4	926	470	216	117	22.4	18.1	Dent township	
74	42	6	354	95.8	516	261	122	65	25.5	17.6	Viburnum city	
131	65	9	562	101.2	907	446	205	101	19.8	18.1	Iron township	
60	20	13	249	110.0	425	201	93	44	18.7	17.8	Kaolin township	
45	20	5	255	93.3	385	196	70	41	21.9	14.2	Liberty township	
146	96	19	873	96.2	1,305	670	261	145	23.8	15.2	Union township	
27	26	12	187	84.5	259	143	65	42	24.9	18.8	Annapolis city	
12	11	1	92	92.4	127	64	24	10	28.2	13.6	Des Arc village	
43,767	28,345	11,878	348,305	93.6	508,523	267,102	83,990	49,287	24.6	12.5	Jackson County	
11,539	8,104	3,378	82,883	93.4	120,975	63,623	23,021	13,602	24.5	14.4	Blue township	
8,877	6,372	2,736	58,368	92.3	86,511	45,770	17,985	10,661	22.9	16.0	Independence city (part)	
1,989	1,378	499	19,762	94.8	27,292	14,205	3,866	2,277	29.1	10.0	Kansas City city (part)	
0	1	0	6	66.7	10	6	1	1	0.0	10.0	River Bend village	
286	158	70	1,664	101.0	2,629	1,337	514	295	21.4	15.4	Sugar Creek city (part)	
5,600	3,798	1,593	41,212	86.9	57,875	31,754	10,991	6,586	24.9	14.3	Brooking township	
3,530	2,010	691	25,725	85.2	35,284	19,588	6,231	3,741	25.9	13.1	Kansas City city (part)	
2,070	1,788	902	15,487	89.6	22,591	12,166	4,760	2,845	23.1	16.2	Raytown city (part)	
563	276	69	3,377	101.4	5,110	2,571	908	475	24.9	13.3	Fort Osage township	
194	98	29	1,530	101.0	2,170	1,104	321	180	29.5	10.4	Buckner city	
54	22	5	296	99.0	471	239	81	38	20.0	13.8	Independence city (part)	
8	4	2	43	93.0	71	36	14	7	14.5	16.9	Levasy city	
39	20	3	180	98.3	270	134	62	36	24.4	17.4	Sibley village	
10,203	7,412	3,262	85,954	97.9	136,424	69,308	20,877	12,401	19.8	12.3	Kaw township	
10,203	7,412	3,262	85,954	97.9	136,424	69,308	20,877	12,401	19.8	12.3	Kansas City city (part)	
5,866	3,472	1,713	51,681	92.4	71,342	37,861	11,051	6,455	28.3	11.1	Prairie township	

Table 1.

Age and Sex: 2010—Con.

[For information on confidentiality protection, nonsampling error, and definitions, see Selected Appendixes at <www.census.gov/prod/cen2010/cph-1-a.pdf>]

State County County Subdivision Place	Total population	Median age	Age								
			Under 5 years	5 to 17 years	18 to 20 years	21 to 24 years	25 to 34 years	35 to 44 years	45 to 54 years	55 to 59 years	60 to 64 years
Jackson County—Con.											
Prairie township—Con.											
Blue Springs city (part).....	1,933	33.0	142	441	71	76	304	265	336	96	81
Greenwood city.....	5,221	32.2	458	1,246	167	180	819	955	723	199	152
Independence city (part).....	48	35.5	3	11	1	2	6	7	10	4	2
Lake Lotawana city (part).....	95	43.5	1	25	3	3	6	13	13	7	3
Lee's Summit city (part).....	89,447	37.0	6,182	18,989	2,909	3,373	10,832	13,314	14,030	5,306	4,377
Pleasant Hill city (part).....	6	37.5	1	1	0	0	0	2	2	0	0
Unity Village village.....	99	52.5	0	6	3	2	7	10	29	10	16
Sni-A-Bar township.....	81,927	35.0	6,011	16,903	2,919	3,744	11,398	11,525	11,609	4,977	4,453
Blue Springs city (part).....	50,627	34.8	3,653	10,446	1,875	2,453	7,048	6,996	7,321	3,211	2,808
Grain Valley city.....	12,854	30.5	1,296	2,825	389	579	2,467	2,058	1,392	526	442
Independence city (part).....	3,936	44.6	180	765	128	97	279	545	676	304	261
Lake Tapawingo city.....	730	54.9	16	66	19	17	54	68	126	86	97
Lee's Summit city (part).....	0	0.0	0	0	0	0	0	0	0	0	0
Oak Grove city (part).....	7,686	32.3	619	1,725	317	375	1,114	1,069	935	304	320
Van Buren township.....	7,671	44.6	331	1,383	239	279	649	1,009	1,579	645	541
Blue Springs city (part).....	15	55.5	0	1	1	0	0	1	4	3	2
Lake Lotawana city (part).....	1,844	46.8	74	282	45	48	169	253	385	173	155
Lone Jack city.....	1,050	32.2	77	220	26	67	173	145	146	73	49
Washington township.....	70,860	33.0	5,878	13,155	3,048	4,324	10,782	8,691	9,765	4,166	3,313
Grandview city.....	24,475	33.7	1,998	4,424	1,022	1,472	3,717	3,050	3,409	1,453	1,198
Kansas City city (part).....	46,229	32.7	3,867	8,710	2,023	2,841	7,043	5,617	6,334	2,707	2,105
Raytown city (part).....	156	39.0	13	21	3	11	22	24	22	6	10
Jasper County.....											
Duval township.....	839	40.4	53	158	28	26	83	124	141	69	59
Neck City city (part).....	80	35.5	11	13	2	0	13	11	14	4	6
Galena township.....	27,239	35.6	2,110	4,792	1,052	1,506	3,952	3,526	3,841	1,659	1,425
Airport Drive village (part).....	518	44.3	28	88	16	11	60	60	89	35	28
Carl Junction city (part).....	2,747	37.4	182	676	82	63	279	442	385	153	131
Joplin city (part).....	18,485	34.5	1,520	2,911	745	1,192	2,990	2,276	2,496	1,108	940
Jackson township.....	4,954	42.7	343	840	187	214	540	488	681	351	310
Carthage city (part).....	2,274	39.4	201	351	96	119	286	188	211	102	113
Duenweg city (part).....	5	67.3	0	0	0	0	0	0	1	1	0
Fidelity town (part).....	249	41.4	15	41	10	11	27	36	32	16	16
Jasper township.....	601	44.6	26	99	21	26	57	75	102	60	47
Asbury city.....	207	41.8	10	32	9	12	21	32	36	19	11
Joplin township.....	42,173	34.4	3,038	6,751	2,463	3,287	5,855	4,907	5,304	2,345	2,063
Airport Drive village (part).....	180	41.0	7	18	14	19	26	16	33	11	4
Cartersville city (part).....	1,563	34.5	134	304	63	79	212	199	196	104	93
Duenweg city (part).....	1,116	36.4	80	210	40	60	143	183	172	58	35
Duquesne village.....	1,763	39.6	82	284	83	123	216	210	252	123	112
Joplin city (part).....	25,466	33.8	1,796	3,691	1,716	2,257	3,634	2,790	3,033	1,384	1,187
Webb City city (part).....	9,078	32.3	743	1,756	435	600	1,320	1,116	1,139	440	433
Lincoln township.....	296	38.9	18	64	9	9	30	39	51	13	12
McDonald township.....	810	33.8	58	191	38	29	101	79	139	45	33
Avilla town.....	125	38.5	7	29	7	3	12	14	22	7	7
Madison township.....	2,502	41.1	146	492	79	86	254	315	444	180	142
Carthage city (part).....	59	72.3	0	2	0	0	1	1	6	5	4
Marion township.....	15,137	32.7	1,435	2,921	632	887	2,184	1,757	1,870	871	723
Brooklyn Heights town.....	100	54.3	3	11	4	3	11	5	15	11	10
Carthage city (part).....	12,044	30.9	1,213	2,378	528	776	1,858	1,392	1,398	626	517
Carytown city (part).....	149	42.5	14	29	1	2	13	18	26	15	10
Mineral township.....	9,100	32.5	804	2,041	289	378	1,415	1,325	1,161	445	419
Alba city.....	555	36.1	31	113	17	25	82	79	81	33	23
Cartersville city (part).....	328	34.5	18	67	15	18	47	52	43	13	19
Joplin city (part).....	4	33.0	0	2	0	0	0	0	2	0	0
Neck City city (part).....	106	40.0	7	20	4	2	15	13	8	6	8
Oronogo city.....	2,381	29.0	283	563	67	108	485	333	232	94	81
Purcell city.....	408	32.6	30	94	14	18	58	61	47	26	20
Webb City city (part).....	1,918	31.2	167	438	52	100	325	275	212	83	87
Preston township.....	1,446	38.2	113	252	60	57	196	147	221	104	78
Carytown city (part).....	122	40.5	10	18	4	4	17	13	15	12	9
Jasper city.....	931	36.7	61	179	47	39	125	108	139	60	48
Sarcozie township.....	3,043	37.8	199	676	86	105	343	393	385	210	172
La Russell city.....	114	43.0	4	27	1	2	17	6	20	10	6
Reeds town.....	95	41.5	8	23	3	1	6	13	14	4	7
Sarcozie city.....	1,330	38.9	77	281	37	55	153	173	179	81	64
Sheridan township.....	412	45.5	13	76	13	14	35	51	88	25	21
Twin Groves township.....	6,556	34.7	478	1,503	225	237	864	905	937	384	298
Carl Junction city (part).....	4,698	33.1	372	1,109	156	180	666	669	594	244	195
Waco city.....	87	46.8	5	18	1	1	9	7	17	8	7
Union township.....	2,296	40.8	128	461	76	71	234	306	381	170	162
Carthage city (part).....	1	61.5	0	0	0	0	0	0	0	0	1
Fidelity town (part).....	8	53.0	0	0	2	1	0	0	1	1	1
Jefferson County.....											
Arnold township.....	218,733	37.8	14,971	40,017	8,292	9,876	28,401	30,169	36,012	14,664	11,937
Arnold township.....	20,808	39.2	1,286	3,570	825	976	2,632	2,823	3,251	1,278	1,181
Arnold city.....	20,808	39.2	1,286	3,570	825	976	2,632	2,823	3,251	1,278	1,181
Big River township.....	6,597	42.7	328	1,167	238	295	629	875	1,317	549	438
Cedar Hill Lakes village (part).....	16	34.0	2	2	3	1	0	1	4	2	0

Table 1.

Age and Sex: 2010—Con.

[For information on confidentiality protection, nonsampling error, and definitions, see Selected Appendixes at <www.census.gov/prod/cen2010/cph-1-a.pdf>]

Age—Con			Age and sex						Percent of total population		State County County Subdivision Place
65 to 74 years	75 to 84 years	85 years and over	All ages		18 years and over		65 years and over		Under 18 years	65 years and over	
			Female	Males per 100 females	Total	Female	Total	Female			
											Jackson County—Con.
											Prairie township—Con.
75	39	7	1,000	93.3	1,350	718	121	67	30.2	6.3	Blue Springs city (part)
197	97	28	2,615	99.7	3,517	1,779	322	178	32.6	6.2	Greenwood city
2	0	0	22	118.2	34	16	2	1	29.2	4.2	Independence city (part)
18	2	1	43	120.9	69	37	21	9	27.4	22.1	Lake Lotawana city (part)
5,255	3,226	1,654	46,618	91.9	64,276	34,232	10,135	5,983	28.1	11.3	Lee's Summit city (part)
0	0	0	3	100.0	4	2	0	0	33.3	0.0	Pleasant Hill city (part)
6	8	2	65	52.3	93	61	16	11	6.1	16.2	Unity Village village
5,034	2,415	939	41,949	95.3	59,013	30,817	8,388	4,726	28.0	10.2	Sni-A-Bar township
2,945	1,341	530	26,048	94.4	36,528	19,122	4,816	2,694	27.8	9.5	Blue Springs city (part)
508	271	101	6,565	95.8	8,733	4,618	880	562	32.1	6.8	Grain Valley city
374	227	100	2,021	94.8	2,991	1,550	701	391	24.0	17.8	Independence city (part)
115	54	12	376	94.1	648	335	181	94	11.2	24.8	Lake Tapawingo city
0	0	0	0	(X)	0	0	0	0	(X)	(X)	Lee's Summit city (part)
497	279	132	3,963	93.9	5,342	2,838	908	535	30.5	11.8	Oak Grove city (part)
658	297	61	3,753	104.4	5,957	2,950	1,016	518	22.3	13.2	Van Buren township
3	0	0	8	87.5	14	7	3	1	6.7	20.0	Blue Springs city (part)
174	70	16	894	106.3	1,488	729	260	134	19.3	14.1	Lake Lotawana city (part)
42	30	2	542	93.7	753	393	74	40	28.3	7.0	Lone Jack city
4,304	2,571	863	37,496	89.0	51,827	28,218	7,738	4,524	26.9	10.9	Washington township
1,640	837	255	12,816	91.0	18,053	9,650	2,732	1,571	26.2	11.2	Grandview city
2,651	1,727	604	24,593	88.0	33,652	18,499	4,982	2,939	27.2	10.8	Kansas City city (part)
13	7	4	87	79.3	122	69	24	14	21.8	15.4	Raytown city (part)
8,336	5,239	2,139	60,112	95.3	87,125	45,267	15,714	9,070	25.8	13.4	Jasper County
65	22	11	406	106.7	628	299	98	41	25.1	11.7	Duval township
4	2	0	43	86.0	56	30	6	1	30.0	7.5	Neck City city (part)
1,910	1,037	429	13,997	94.6	20,337	10,573	3,376	1,977	25.3	12.4	Galena township
48	49	6	266	94.7	402	210	103	56	22.4	19.9	Airport Drive village (part)
198	92	64	1,415	94.1	1,889	1,004	354	221	31.2	12.9	Carl Junction city (part)
1,261	731	315	9,562	93.3	14,054	7,351	2,307	1,389	24.0	12.5	Joplin city (part)
423	376	201	2,595	90.9	3,771	2,033	1,000	614	23.9	20.2	Jackson township
195	238	174	1,287	76.7	1,722	1,026	607	418	24.3	26.7	Carthage city (part)
2	1	0	2	150.0	5	2	3	1	0.0	60.0	Duenweg city (part)
26	16	3	119	109.2	193	93	45	21	22.5	18.1	Fidelity town (part)
44	34	10	294	104.4	476	231	88	47	20.8	14.6	Jasper township
14	10	1	96	115.6	165	79	25	13	20.3	12.1	Asbury city
3,094	2,111	955	21,867	92.9	32,384	17,126	6,160	3,696	23.2	14.6	Joplin township
19	10	3	93	93.5	155	82	32	19	13.9	17.8	Airport Drive village (part)
105	55	19	799	95.6	1,125	582	179	104	28.0	11.5	Cartersville city (part)
88	33	14	587	90.1	826	440	135	80	26.0	12.1	Duenweg city (part)
175	80	23	902	95.5	1,397	732	278	158	20.8	15.8	Duquesne village
1,842	1,403	733	13,287	91.7	19,979	10,610	3,978	2,443	21.5	15.6	Joplin city (part)
584	386	126	4,671	94.3	6,579	3,488	1,096	654	27.5	12.1	Webb City city (part)
19	28	4	144	105.6	214	106	51	27	27.7	17.2	Lincoln township
56	36	5	422	91.9	561	279	97	51	30.7	12.0	McDonald township
13	4	0	62	101.6	89	42	17	8	28.8	13.6	Avilla town
220	112	32	1,246	100.8	1,864	944	364	185	25.5	14.5	Madison township
16	17	7	35	68.6	57	35	40	25	3.4	67.8	Carthage city (part)
942	677	238	7,569	100.0	10,781	5,412	1,857	1,033	28.8	12.3	Marion township
12	12	3	51	96.1	86	43	27	18	14.0	27.0	Brooklyn Heights town
654	513	191	6,021	100.0	8,453	4,244	1,358	772	29.8	11.3	Carthage city (part)
11	8	2	68	119.1	106	49	21	9	28.9	14.1	Carytown city (part)
492	243	88	4,668	94.9	6,255	3,230	823	450	31.3	9.0	Mineral township
42	22	7	290	91.4	411	220	71	40	25.9	12.8	Alba city
19	13	4	168	95.2	243	125	36	19	25.9	11.0	Cartersville city (part)
0	0	0	1	300.0	2	1	0	0	50.0	0.0	Joplin city (part)
18	3	2	53	100.0	79	40	23	12	25.5	21.7	Neck City city (part)
88	40	7	1,201	98.3	1,535	787	135	70	35.5	5.7	Oronogo city
20	16	4	219	86.3	284	146	40	23	30.4	9.8	Purcell city
91	52	36	1,049	82.8	1,313	731	179	117	31.5	9.3	Webb City city (part)
113	76	29	722	100.3	1,081	543	218	119	25.2	15.1	Preston township
12	6	2	57	114.0	94	44	20	10	23.0	16.4	Carytown city (part)
63	44	18	465	100.2	691	347	125	69	25.8	13.4	Jasper city
263	156	55	1,533	98.5	2,168	1,114	474	259	28.8	15.6	Sarcosie township
15	6	0	53	115.1	83	36	21	8	27.2	18.4	La Russell city
12	2	2	48	97.9	64	33	16	8	32.6	16.8	Reeds town
99	99	32	702	89.5	972	522	230	144	26.9	17.3	Sarcosie city
42	26	8	180	128.9	323	148	76	38	21.6	18.4	Sheridan township
448	217	60	3,313	97.9	4,575	2,371	725	372	30.2	11.1	Twin Groves township
316	153	44	2,438	92.7	3,217	1,710	513	272	31.5	10.9	Carl Junction city (part)
5	7	2	38	128.9	64	30	14	8	26.4	16.1	Waco city
205	88	14	1,156	98.6	1,707	858	307	161	25.7	13.4	Union township
0	0	0	1	0.0	1	1	0	0	0.0	0.0	Carthage city (part)
2	0	0	4	100.0	8	4	2	0	0.0	25.0	Fidelity town (part)
14,827	7,230	2,337	109,887	99.1	163,745	83,221	24,394	13,465	25.1	11.2	Jefferson County
1,667	1,005	314	10,670	95.0	15,952	8,317	2,986	1,759	23.3	14.4	Arnold township
1,667	1,005	314	10,670	95.0	15,952	8,317	2,986	1,759	23.3	14.4	Arnold city
473	226	62	3,232	104.1	5,102	2,526	761	411	22.7	11.5	Big River township
0	1	0	9	77.8	12	6	1	1	25.0	6.3	Cedar Hill Lakes village (part)

Table 1.
Age and Sex: 2010—Con.

[For information on confidentiality protection, nonsampling error, and definitions, see Selected Appendixes at <www.census.gov/prod/cen2010/cph-1-a.pdf>]

State County County Subdivision Place	Total population	Median age	Age								
			Under 5 years	5 to 17 years	18 to 20 years	21 to 24 years	25 to 34 years	35 to 44 years	45 to 54 years	55 to 59 years	60 to 64 years
Jefferson County—Con.											
Central township.....	13,907	38.5	853	2,532	708	639	1,649	1,770	2,356	969	786
De Soto city (part).....	38	24.7	8	5	0	7	5	4	5	1	1
Hillsboro city.....	2,821	29.2	241	545	194	197	542	338	312	126	96
High Ridge township.....	18,856	37.8	1,354	3,263	729	824	2,575	2,602	3,172	1,390	1,101
Byrnes Mill city.....	2,781	38.9	187	503	107	97	339	393	501	233	181
Cedar Hill CDP (part).....	26	50.5	2	5	0	1	2	1	3	4	4
High Ridge CDP.....	4,305	36.9	330	674	169	224	653	551	664	346	238
Parkdale village.....	170	51.3	5	21	4	3	18	17	32	19	15
Peaceful Village village.....	9	44.5	0	0	1	1	0	3	1	0	0
Scotsdale town.....	222	42.5	14	35	8	16	24	22	45	21	10
Imperial township.....	24,551	35.4	1,783	5,182	911	1,071	3,200	3,854	4,014	1,541	1,141
Barnhart CDP.....	5,682	34.5	406	1,165	204	259	847	794	899	440	278
Joachim township.....	18,838	36.9	1,388	3,488	700	863	2,533	2,467	2,997	1,159	982
Festus city (part).....	1,513	31.6	159	338	36	41	285	230	185	58	55
Herculaneum city (part).....	2,602	40.1	170	408	70	106	403	306	350	160	140
Horine CDP.....	821	38.1	64	136	26	46	112	93	133	53	46
Pevely city.....	5,484	31.5	572	996	218	328	910	668	740	304	263
Meramec township.....	18,192	41.8	1,051	3,255	687	770	1,876	2,336	3,728	1,426	1,098
Cedar Hill CDP (part).....	1,695	36.8	134	296	61	94	234	193	279	137	100
Cedar Hill Lakes village (part).....	221	43.9	13	24	10	15	24	29	55	16	14
LaBarque Creek CDP.....	1,558	46.4	52	302	61	43	87	182	380	158	134
Lake Tekakwitha village.....	254	40.9	8	44	12	11	32	39	49	16	16
Plattin township.....	11,576	40.3	682	2,124	447	447	1,269	1,603	2,032	845	746
Crystal City city (part).....	24	19.0	2	9	2	0	2	4	4	0	1
Festus city (part).....	0	0.0	0	0	0	0	0	0	0	0	0
Olympian Village city.....	774	32.2	69	170	32	40	104	118	108	47	41
River View township.....	16,567	36.4	1,251	2,993	542	804	2,422	1,975	2,267	988	793
Crystal City city (part).....	4,831	37.2	365	872	139	234	688	564	647	292	231
Festus city (part).....	10,089	35.6	770	1,837	352	504	1,507	1,204	1,374	580	478
Herculaneum city (part).....	866	33.3	82	170	22	32	156	140	109	48	39
Rock township.....	31,460	36.0	2,495	5,519	1,052	1,506	4,716	4,651	5,027	2,024	1,634
Murphy CDP.....	8,690	38.9	574	1,369	323	432	1,252	1,123	1,491	585	521
Valle township.....	15,153	39.2	981	2,671	558	657	1,911	1,944	2,302	1,089	875
De Soto city (part).....	6,362	36.9	483	1,093	234	319	915	742	831	391	324
Windsor township.....	22,228	36.5	1,519	4,253	895	1,024	2,989	3,269	3,549	1,406	1,162
Imperial CDP.....	4,709	38.0	282	887	186	195	600	677	798	316	268
Kimmswick city.....	157	32.5	18	24	7	8	24	17	21	15	9
Johnson County.....	52,595	29.8	3,598	8,445	4,685	5,788	6,878	5,734	6,730	2,781	2,312
Centerview township.....	1,594	36.6	107	303	60	84	209	200	251	97	72
Centerview city.....	267	29.4	23	75	13	8	42	39	30	11	9
Chilhowee township.....	1,140	39.1	63	247	38	35	112	162	169	81	56
Chilhowee town.....	325	35.1	26	71	11	14	40	43	45	16	9
Columbus township.....	1,124	41.0	96	191	40	32	136	127	180	96	80
Grover township.....	656	40.2	38	136	28	19	73	76	116	42	40
Hazel Hill township.....	1,824	39.3	111	382	71	57	175	269	286	116	125
Jackson township.....	4,782	44.0	200	874	160	136	441	653	976	384	358
Jefferson township.....	737	37.8	66	150	25	29	71	84	105	62	38
Kingsville township.....	1,532	41.0	97	256	51	53	175	208	253	114	100
Kingsville city.....	269	34.8	29	40	12	13	41	33	31	14	14
Madison township.....	3,277	39.9	216	583	132	141	398	379	563	215	158
Holden city.....	2,252	37.7	152	406	97	105	307	251	362	141	110
Montserrat township.....	1,861	32.7	153	345	81	116	282	216	282	118	98
Post Oak township.....	2,022	39.7	124	402	74	74	230	233	349	141	130
Leeton city.....	566	38.4	33	108	25	27	69	65	104	36	32
Rose Hill township.....	996	45.6	32	166	35	33	80	142	189	82	69
La Tour CDP.....	62	40.5	1	13	3	3	7	8	13	9	4
Simpson township.....	583	43.3	24	108	19	29	57	78	93	40	34
Warrensburg township.....	23,218	24.9	1,437	3,003	3,323	3,930	3,093	2,169	2,254	960	770
Warrensburg city.....	18,838	23.7	1,128	2,194	3,132	3,664	2,480	1,626	1,580	715	531
Washington township.....	7,249	24.7	834	1,299	548	1,020	1,346	738	664	233	184
Knob Noster city.....	2,709	27.1	232	457	157	338	483	283	333	123	89
Whiteman AFB CDP.....	2,556	21.4	439	464	310	546	545	196	42	6	2
Knox County.....	4,131	43.6	264	768	137	129	386	441	654	258	266
Bee Ridge township.....	121	34.2	11	30	3	2	17	18	11	9	4
Benton township.....	188	28.3	20	56	7	6	10	20	26	6	8
Bourbon township.....	101	51.3	3	10	2	1	12	8	27	5	7
Plevna CDP.....	21	65.5	0	0	0	0	1	1	3	2	2
Center township.....	1,176	46.0	58	209	35	30	127	106	183	75	70
Edina city.....	1,176	46.0	58	209	35	30	127	106	183	75	70
Colony township.....	180	28.5	19	51	9	8	12	17	22	5	11
Fabius township.....	223	42.9	13	24	12	15	24	25	32	14	13
Newark village.....	94	44.5	3	10	5	7	8	14	19	4	5
Greensburg township.....	400	39.6	26	89	18	23	19	54	65	17	20
Baring city.....	132	41.7	4	24	6	9	8	20	20	7	8
Jeddo township.....	85	36.8	6	18	3	1	11	11	8	7	9
Liberty township.....	311	41.6	23	69	14	3	29	36	30	13	20
Lyon township.....	484	43.0	30	85	13	20	51	52	80	28	47
Hurdland city.....	163	42.5	10	27	2	5	28	12	27	8	12
Myrtle township.....	415	48.5	30	63	11	10	31	42	91	35	25

Table 1.

Age and Sex: 2010—Con.

[For information on confidentiality protection, nonsampling error, and definitions, see Selected Appendixes at <www.census.gov/prod/cen2010/cph-1-a.pdf>]

Age—Con			Age and sex						Percent of total population		State County County Subdivision Place
65 to 74 years	75 to 84 years	85 years and over	All ages		18 years and over		65 years and over		Under 18 years	65 years and over	
			Female	Males per 100 females	Total	Female	Total	Female			
1,081	460	104	6,886	102.0	10,522	5,213	1,645	874	24.3	11.8	Jefferson County—Con.
2	0	0	20	90.0	25	16	2	2	34.2	5.3	Central township
146	64	20	1,354	108.3	2,035	962	230	144	27.9	8.2	De Soto city (part)
1,218	468	160	9,382	101.0	14,239	7,108	1,846	978	24.5	9.8	Hillsboro city
153	65	22	1,402	98.4	2,091	1,063	240	130	24.8	8.6	High Ridge township
1	3	0	13	100.0	19	8	4	2	26.9	15.4	Byrnes Mill city
269	134	53	2,137	101.5	3,301	1,657	456	248	23.3	10.6	Cedar Hill CDP (part)
22	8	6	86	97.7	144	72	36	19	15.3	21.2	High Ridge CDP
1	1	1	6	50.0	9	6	3	2	0.0	33.3	Parkdale village
18	8	1	109	103.7	173	88	27	12	22.1	12.2	Peaceful Village village
1,246	475	133	12,150	102.1	17,586	8,783	1,854	954	28.4	7.6	Scotsdale town
246	97	47	2,820	101.5	4,111	2,030	390	180	27.6	6.9	Imperial township
1,396	671	194	9,461	99.1	13,962	7,164	2,261	1,222	25.9	12.0	Barnhart CDP
76	34	16	759	99.3	1,016	522	126	66	32.8	8.3	Joachim township
197	206	86	1,316	97.7	2,024	1,054	489	304	22.2	18.8	Festus city (part)
64	42	6	411	99.8	621	310	112	61	24.4	13.6	Herculaneum city (part)
322	127	36	2,843	92.9	3,916	2,074	485	268	28.6	8.8	Horine CDP
1,270	530	165	9,024	101.6	13,886	6,930	1,965	1,014	23.7	10.8	Pevely city
108	46	13	859	97.3	1,265	642	167	90	25.4	9.9	Meramec township
11	10	0	113	95.6	184	91	21	13	16.7	9.5	Cedar Hill CDP (part)
109	39	11	759	105.3	1,204	595	159	76	22.7	10.2	Cedar Hill Lakes village (part)
19	6	2	115	120.9	202	89	27	14	20.5	10.6	LaBarque Creek CDP
904	343	134	5,768	100.7	8,770	4,397	1,381	714	24.2	11.9	Lake Tekakwitha village
0	0	0	9	166.7	13	6	0	0	45.8	0.0	Plattin township
0	0	0	0	(X)	0	0	0	0	(X)	(X)	Crystal City city (part)
27	12	6	404	91.6	535	280	45	24	30.9	5.8	Festus city (part)
1,198	918	416	8,645	91.6	12,323	6,648	2,532	1,576	25.6	15.3	Olympian Village city
332	266	201	2,534	90.6	3,594	1,954	799	505	25.6	16.5	River View township
705	581	197	5,245	92.4	7,482	4,027	1,483	927	25.8	14.7	Crystal City city (part)
40	24	4	453	91.2	614	324	68	39	29.1	7.9	Festus city (part)
1,829	771	236	15,770	99.5	23,446	11,872	2,836	1,553	25.5	9.0	Herculaneum city (part)
612	312	96	4,402	97.4	6,747	3,454	1,020	569	22.4	11.7	Rock township
1,179	738	248	7,710	96.5	11,501	5,918	2,165	1,228	24.1	14.3	Murphy CDP
458	392	180	3,362	89.2	4,786	2,594	1,030	649	24.8	16.2	Valle township
1,366	625	171	11,189	98.7	16,456	8,345	2,162	1,182	26.0	9.7	De Soto city (part)
307	152	41	2,312	103.7	3,540	1,768	500	264	24.8	10.6	Windsor township
7	5	2	85	84.7	115	62	14	10	26.8	8.9	Imperial CDP
3,154	1,749	741	26,048	101.9	40,552	20,143	5,644	2,998	22.9	10.7	Kimmswick city
150	48	13	776	105.4	1,184	569	211	96	25.7	13.2	Johnson County
15	2	0	150	78.0	169	92	17	10	36.7	6.4	Centerview township
98	64	15	564	102.1	830	408	177	95	27.2	15.5	Centerview city
21	20	9	161	101.9	228	116	50	32	29.8	15.4	Chilhowee township
89	45	12	566	98.6	837	409	146	64	25.5	13.0	Chilhowee town
55	23	10	317	106.9	482	232	88	37	26.5	13.4	Columbus township
159	57	16	885	106.1	1,331	651	232	114	27.0	12.7	Grover township
413	153	34	2,331	105.1	3,708	1,826	600	291	22.5	12.5	Hazel Hill township
62	37	8	373	97.6	521	259	107	56	29.3	14.5	Jackson township
142	66	17	788	94.4	1,179	596	225	118	23.0	14.7	Jefferson township
27	13	2	136	97.8	200	98	42	22	25.7	15.6	Kingsville township
268	155	69	1,675	95.6	2,478	1,282	492	299	24.4	15.0	Kingsville city
155	111	55	1,178	91.2	1,694	904	321	212	24.8	14.3	Madison township
106	52	12	919	102.5	1,363	676	170	83	26.8	9.1	Holden city
178	66	21	971	108.2	1,496	736	265	134	26.0	13.1	Montserrat township
41	21	5	260	117.7	425	210	67	34	24.9	11.8	Post Oak township
100	55	13	478	108.4	798	385	168	84	19.9	16.9	Leeton city
1	0	0	26	138.5	48	21	1	0	22.6	1.6	Rose Hill township
60	35	6	271	115.1	451	212	101	44	22.6	17.3	La Tour CDP
1,032	785	462	11,719	98.1	18,778	9,506	2,279	1,275	19.1	9.8	Simpson township
722	637	429	9,505	98.2	15,516	7,879	1,788	1,028	17.6	9.5	Warrensburg township
242	108	33	3,415	112.3	5,116	2,396	383	208	29.4	5.3	Warrensburg city
127	66	21	1,310	106.8	2,020	975	214	122	25.4	7.9	Washington township
5	1	0	1,145	123.2	1,653	714	6	3	35.3	0.2	Knob Noster city
452	268	108	2,099	96.8	3,099	1,594	828	472	25.0	20.0	Whiteman AFB CDP
10	5	1	53	128.3	80	39	16	7	33.9	13.2	Knox County
21	7	1	92	104.3	112	50	29	16	40.4	15.4	Bee Ridge township
14	10	2	52	94.2	88	44	26	13	12.9	25.7	Benton township
8	3	1	9	133.3	21	9	12	5	0.0	57.1	Bourbon township
128	110	45	635	85.2	909	496	283	171	22.7	24.1	Plevna CDP
128	110	45	635	85.2	909	496	283	171	22.7	24.1	Center township
17	5	4	87	106.9	110	61	26	16	38.9	14.4	Edina city
34	15	2	99	125.3	186	85	51	29	16.6	22.9	Colony township
12	6	1	44	113.6	81	38	19	13	13.8	20.2	Fabius township
44	22	3	205	95.1	285	147	69	37	28.8	17.3	Newark village
17	7	2	75	76.0	104	59	26	18	21.2	19.7	Greensburg township
10	1	0	44	93.2	61	31	11	5	28.2	12.9	Baring city
24	23	27	166	87.3	219	122	74	47	29.6	23.8	Jeddo township
50	24	4	234	106.8	369	184	78	41	23.8	16.1	Liberty township
20	10	2	81	101.2	126	66	32	18	22.7	19.6	Lyon township
43	24	10	215	93.0	322	165	77	46	22.4	18.6	Hurdland city
											Myrtle township

Table 1.
Age and Sex: 2010—Con.

[For information on confidentiality protection, nonsampling error, and definitions, see Selected Appendixes at <www.census.gov/prod/cen2010/cph-1-a.pdf>]

State County County Subdivision Place	Total population	Median age	Age								
			Under 5 years	5 to 17 years	18 to 20 years	21 to 24 years	25 to 34 years	35 to 44 years	45 to 54 years	55 to 59 years	60 to 64 years
Knox County—Con.											
Myrtle township—Con.											
Knox City city.....	216	49.7	15	25	7	5	20	18	45	21	13
Salt River township.....	249	51.5	13	26	4	6	26	31	37	30	17
Novelty village.....	139	46.5	6	21	3	2	17	20	18	15	7
Shelton township.....	198	45.5	12	38	6	4	17	21	42	14	15
Laclede County.....	35,571	39.3	2,525	6,382	1,302	1,555	4,239	4,359	5,302	2,274	2,077
Auglaize township.....	2,260	41.6	120	420	76	81	240	307	380	163	144
Eldridge township.....	900	44.0	43	146	25	32	101	118	161	66	57
Franklin township.....	748	40.6	54	152	24	24	75	84	141	50	49
Evergreen village (part).....	3	25.5	1	0	0	0	2	0	0	0	0
Gasconade township.....	905	43.8	48	164	35	29	92	94	162	73	50
Lebanon township.....	18,580	37.4	1,510	3,223	709	954	2,414	2,215	2,550	1,062	970
Lebanon city (part).....	14,442	35.5	1,263	2,471	582	820	2,013	1,738	1,847	768	657
May/Smith township.....	1,204	43.2	63	204	37	44	131	150	185	94	88
Richland city (part).....	133	31.6	11	28	7	3	22	19	17	7	7
Stoutland city (part).....	40	46.5	2	5	2	0	6	4	5	1	2
Osage township.....	1,733	41.9	90	346	60	49	171	220	287	130	114
Phillipsburg township.....	1,807	39.4	111	350	67	61	213	225	273	109	125
Evergreen village (part).....	0	0.0	0	0	0	0	0	0	0	0	0
Phillipsburg village.....	202	31.8	20	49	4	6	37	21	22	12	10
Spring Hollow township.....	4,139	40.5	272	746	160	161	461	520	647	301	258
Bennett Springs CDP (part).....	109	62.3	1	4	1	0	9	5	12	16	13
Lebanon city (part).....	32	20.0	8	3	6	3	6	4	1	0	0
Union township.....	1,755	39.5	102	362	62	70	191	227	278	114	87
Conway city.....	788	33.9	60	181	28	35	101	94	107	31	31
Washington township.....	1,540	41.7	112	269	47	50	150	199	238	112	135
Evergreen village (part).....	25	45.5	1	4	0	1	5	1	6	3	3
Lafayette County.....	33,381	40.6	2,088	6,099	1,228	1,412	3,659	4,108	5,183	2,243	1,866
Clay township.....	4,996	40.4	338	880	178	230	560	605	816	335	292
Bates City city (part).....	105	34.5	8	23	2	6	14	13	11	8	7
Napoleon city.....	222	43.8	11	37	8	12	22	25	29	28	21
Oak Grove city (part).....	0	0.0	0	0	0	0	0	0	0	0	0
Odessa city (part).....	1,205	32.4	112	203	40	90	191	117	154	50	56
Wellington city.....	812	38.3	51	172	36	26	93	107	125	49	44
Davis township.....	4,826	40.5	275	858	178	253	547	565	690	312	266
Higginsville city (part).....	3,839	38.9	242	680	148	219	462	451	493	223	186
Dover township.....	2,204	43.6	146	348	71	80	243	259	363	187	137
Corder city.....	404	43.2	30	67	13	15	52	34	58	33	30
Dover town.....	103	46.8	5	12	5	5	13	7	21	9	4
Higginsville city (part).....	958	40.8	69	140	32	39	120	138	152	80	48
Freedom township.....	3,546	41.1	234	649	103	154	397	377	507	224	175
Aullville village.....	100	33.5	8	15	3	7	18	10	17	5	8
Concordia city.....	2,450	40.2	156	464	64	103	286	275	319	131	97
Emma city (part).....	104	32.5	13	17	3	6	16	10	14	3	4
Lexington township.....	5,872	40.2	396	990	276	267	641	714	847	374	369
Lexington city.....	4,726	39.6	317	806	234	223	523	588	656	292	283
Middleton township.....	1,606	41.8	87	336	40	49	175	169	233	114	94
Alma city.....	402	44.0	18	82	10	11	47	41	51	25	21
Blackburn city (part).....	17	42.5	0	5	0	1	0	3	3	1	1
Waverly city.....	849	40.6	45	196	22	18	93	91	118	59	47
Sni-A-Bar township.....	7,467	39.5	464	1,500	274	277	786	1,038	1,246	479	376
Bates City city (part).....	114	41.7	4	23	6	3	10	15	22	12	2
Lake Lafayette city.....	327	43.8	22	48	12	17	33	41	64	26	17
Oak Grove city (part).....	109	38.9	8	30	0	2	6	22	12	10	8
Odessa city (part).....	3,526	36.3	257	694	134	158	463	477	515	170	127
Washington township.....	2,864	41.4	148	538	108	102	310	381	481	218	157
Mayview city.....	212	37.5	10	45	6	9	29	29	31	18	8
Odessa city (part).....	569	33.6	42	122	22	25	87	77	91	23	17
Lawrence County.....	38,634	39.1	2,676	7,499	1,327	1,538	4,347	4,811	5,506	2,387	2,243
Aurora township.....	9,472	38.0	646	1,880	327	407	1,128	1,146	1,295	561	520
Aurora city (part).....	7,508	35.8	565	1,505	272	350	971	896	965	413	386
Buck Prairie township.....	4,067	41.7	249	712	151	137	408	525	578	235	265
Marionville city.....	2,225	40.5	149	394	91	84	229	264	276	111	115
Freistatt township.....	549	41.4	30	111	12	18	50	83	85	30	29
Freistatt village.....	163	46.1	6	28	2	5	13	23	24	13	6
Green township.....	442	45.3	26	75	14	15	39	51	74	48	31
Hoberg township.....	706	31.3	76	157	36	28	85	94	95	32	34
Hoberg village.....	56	29.0	7	9	3	0	13	9	7	3	0
Lincoln township.....	1,664	39.6	119	308	65	72	172	227	239	92	97
Miller city.....	699	36.6	54	139	22	36	89	93	84	31	43
Mount Pleasant township.....	922	39.7	53	176	41	50	97	101	172	59	69
Mount Vernon township.....	7,560	41.8	483	1,344	245	286	781	925	1,051	495	475
Mount Vernon city.....	4,575	40.3	333	771	139	195	543	519	548	253	282
Ozark township.....	1,658	39.5	125	336	36	53	192	203	259	130	97
Halltown village.....	173	34.8	21	32	5	6	23	24	27	12	4
Pierce township.....	6,586	36.4	503	1,311	232	277	859	816	913	385	326
Monett city (part).....	3,125	33.8	288	600	107	134	472	386	370	155	140
Pierce City city (part).....	1,292	37.4	82	254	45	63	174	135	188	86	56

Table 1.

Age and Sex: 2010—Con.

[For information on confidentiality protection, nonsampling error, and definitions, see Selected Appendixes at <www.census.gov/prod/cen2010/cph-1-a.pdf>]

Age—Con			Age and sex						Percent of total population		State County County Subdivision Place
			All ages		18 years and over		65 years and over				
			Female	Males per 100 females	Total	Female	Total	Female			
65 to 74 years	75 to 84 years	85 years and over							Under 18 years	65 years and over	
25	18	4	116	86.2	176	95	47	30	18.5	21.8	Knox County—Con. Myrtle township—Con.
40	16	3	124	100.8	210	103	59	31	15.7	23.7	Knox City city
17	11	2	74	87.8	112	58	30	18	19.4	21.6	Salt River township
17	6	6	93	112.9	148	67	29	13	25.3	14.6	Novelty village
											Shelton township
3,188	1,700	668	18,044	97.1	26,664	13,707	5,556	3,035	25.0	15.6	Laclede County
208	87	34	1,106	104.3	1,720	853	329	167	23.9	14.6	Auglaize township
97	40	14	439	105.0	711	348	151	76	21.0	16.8	Eldridge township
63	24	8	355	110.7	542	264	95	50	27.5	12.7	Franklin township
0	0	0	1	200.0	2	1	0	0	33.3	0.0	Evergreen village (part)
105	42	11	439	106.2	693	342	158	76	23.4	17.5	Gasconade township
1,532	984	457	9,683	91.9	13,847	7,373	2,973	1,771	25.5	16.0	Lebanon township
1,091	794	398	7,577	90.6	10,708	5,763	2,283	1,417	25.9	15.8	Lebanon city (part)
140	57	11	599	101.0	937	458	208	102	22.2	17.3	May/Smith township
7	5	0	78	70.5	94	50	12	7	29.3	9.0	Richland city (part)
11	1	1	19	110.5	33	18	13	8	17.5	32.5	Stoutland city (part)
180	69	17	859	101.7	1,297	650	266	132	25.2	15.3	Osage township
188	71	14	902	100.3	1,346	670	273	125	25.5	15.1	Phillipsburg township
0	0	0	0	(X)	0	0	0	0	(X)	(X)	Evergreen village (part)
14	7	0	111	82.0	133	69	21	11	34.2	10.4	Phillipsburg village
378	171	64	2,039	103.0	3,121	1,535	613	292	24.6	14.8	Spring Hollow township
26	16	6	50	118.0	104	47	48	21	4.6	44.0	Bennett Springs CDP (part)
1	0	0	18	77.8	21	12	1	1	34.4	3.1	Lebanon city (part)
151	88	23	866	102.7	1,291	643	262	137	26.4	14.9	Union township
75	35	10	397	98.5	547	280	120	65	30.6	15.2	Conway city
146	67	15	757	103.4	1,159	571	228	107	24.7	14.8	Washington township
1	0	0	9	177.8	20	8	1	0	20.0	4.0	Evergreen village (part)
2,887	1,809	799	16,902	97.5	25,194	12,929	5,495	3,066	24.5	16.5	Lafayette County
443	232	87	2,513	98.8	3,778	1,914	762	422	24.4	15.3	Clay township
5	6	2	58	81.0	74	40	13	8	29.5	12.4	Bates City city (part)
15	12	2	113	96.5	174	86	29	15	21.6	13.1	Napoleon city
0	0	0	0	(X)	0	0	0	0	(X)	(X)	Oak Grove city (part)
91	64	37	641	88.0	890	485	192	126	26.1	15.9	Odessa city (part)
53	37	19	415	95.7	589	304	109	65	27.5	13.4	Wellington city
361	333	188	2,495	93.4	3,693	1,935	882	519	23.5	18.3	Davis township
269	290	176	2,017	90.3	2,917	1,566	735	447	24.0	19.1	Higginsville city (part)
212	116	42	1,120	96.8	1,710	880	370	198	22.4	16.8	Dover township
35	26	11	200	102.0	307	152	72	40	24.0	17.8	Corder city
14	4	4	47	119.1	86	43	22	10	16.5	21.4	Dover town
75	46	19	498	92.4	749	398	140	79	21.8	14.6	Higginsville city (part)
302	255	169	1,852	91.5	2,663	1,412	726	422	24.9	20.5	Freedom township
4	4	1	48	108.3	77	37	9	5	23.0	9.0	Aullville village
207	200	148	1,324	85.0	1,830	1,012	555	341	25.3	22.7	Concordia city
7	7	4	44	136.4	74	31	18	6	28.8	17.3	Emma city (part)
524	331	143	2,966	98.0	4,486	2,289	998	562	23.6	17.0	Lexington township
407	272	125	2,415	95.7	3,603	1,870	804	466	23.8	17.0	Lexington city
171	111	27	797	101.5	1,183	611	309	169	26.3	19.2	Middletown township
52	31	13	214	87.9	302	166	96	56	24.9	23.9	Alma city
2	1	0	9	88.9	12	5	3	1	29.4	17.6	Blackburn city (part)
83	67	10	411	106.6	608	313	160	87	28.4	18.8	Waverly city
622	296	109	3,754	98.9	5,503	2,802	1,027	557	26.3	13.8	Sni-A-Bar township
14	2	1	63	81.0	87	47	17	8	23.7	14.9	Bates City city (part)
34	11	2	154	112.3	257	123	47	22	21.4	14.4	Lake Lafayette city
4	6	1	52	109.6	71	34	11	6	34.9	10.1	Oak Grove city (part)
266	183	82	1,832	92.5	2,575	1,361	531	315	27.0	15.1	Odessa city (part)
252	135	34	1,405	103.8	2,178	1,086	421	217	24.0	14.7	Washington township
19	6	2	112	89.3	157	83	27	13	25.9	12.7	Mayview city
40	20	3	271	110.0	405	208	63	34	28.8	11.1	Odessa city (part)
3,344	2,041	915	19,602	97.1	28,459	14,641	6,300	3,480	26.3	16.3	Lawrence County
770	558	234	4,906	93.1	6,946	3,669	1,562	933	26.7	16.5	Aurora township
564	425	196	3,963	89.5	5,438	2,918	1,185	740	27.6	15.8	Aurora city (part)
392	261	154	2,083	95.2	3,106	1,628	807	463	23.6	19.8	Buck Prairie township
202	174	136	1,209	84.0	1,682	932	512	322	24.4	23.0	Marionville city
51	40	10	265	107.2	408	199	101	51	25.7	18.4	Freistatt township
21	17	5	80	103.8	129	66	43	24	20.9	26.4	Freistatt village
37	31	1	211	109.5	341	168	69	36	22.9	15.6	Green township
49	15	5	348	102.9	473	233	69	33	33.0	9.8	Hoberg township
2	2	1	27	107.4	40	18	5	3	28.6	8.9	Hoberg village
166	80	27	791	110.4	1,237	611	273	141	25.7	16.4	Lincoln township
62	30	16	342	104.4	506	254	108	58	27.6	15.5	Miller city
69	28	7	455	102.6	693	333	104	49	24.8	11.3	Mount Pleasant township
707	466	302	3,855	96.1	5,733	2,968	1,475	775	24.2	19.5	Mount Vernon township
376	332	284	2,350	94.7	3,471	1,828	992	542	24.1	21.7	Mount Vernon city
147	63	17	828	100.2	1,197	587	227	118	27.8	13.7	Ozark township
13	6	0	86	101.2	120	62	19	12	30.6	11.0	Halltown village
531	319	114	3,388	94.4	4,772	2,483	964	542	27.5	14.6	Pierce township
232	186	55	1,621	92.8	2,237	1,188	473	271	28.4	15.1	Monett city (part)
119	63	27	665	94.3	956	505	209	125	26.0	16.2	Pierce City city (part)

Table 1.
Age and Sex: 2010—Con.

[For information on confidentiality protection, nonsampling error, and definitions, see Selected Appendixes at <www.census.gov/prod/cen2010/cph-1-a.pdf>]

State County County Subdivision Place	Total population	Median age	Age								
			Under 5 years	5 to 17 years	18 to 20 years	21 to 24 years	25 to 34 years	35 to 44 years	45 to 54 years	55 to 59 years	60 to 64 years
Lawrence County—Con.											
Red Oak township.....	410	36.8	20	88	25	17	48	45	63	34	27
Spring River township.....	2,199	33.5	189	529	74	94	243	281	290	113	118
Aurora city (part).....	0	0.0	0	0	0	0	0	0	0	0	0
Verona town.....	619	30.7	63	146	26	22	79	88	59	30	32
Turnback township.....	1,351	43.0	71	270	39	34	123	182	234	107	100
Chesapeake CDP.....	49	40.5	3	8	1	2	9	5	2	9	3
Vineyard township.....	1,048	38.5	86	202	30	50	122	132	158	66	55
Stotts City city.....	220	42.0	11	35	8	7	22	38	36	16	9
Lewis County.....	10,211	38.7	651	1,744	586	637	1,084	1,142	1,499	620	584
Canton township.....	3,501	30.4	231	541	388	374	354	346	443	135	149
Canton city.....	2,377	26.5	147	306	348	338	256	205	281	77	96
Dickerson township.....	452	42.7	25	80	15	18	53	58	72	24	23
Monticello village.....	98	43.0	5	14	4	5	13	15	19	6	4
Highland township.....	1,676	42.5	108	287	41	62	190	201	274	131	134
Ewing city.....	456	43.0	29	78	7	15	46	63	66	24	31
La Belle township.....	1,607	42.6	102	289	48	53	172	175	214	116	104
La Belle city.....	660	43.3	50	113	24	20	74	59	79	48	47
Lewistown town.....	534	41.0	24	108	15	17	52	78	79	37	33
Lyon township.....	431	25.9	50	128	19	15	34	41	58	23	16
Reddish township.....	234	46.0	10	37	3	12	18	32	43	13	17
Salem township.....	438	37.8	22	65	15	38	64	65	78	34	13
Union township.....	1,872	43.7	103	317	57	65	199	224	317	144	128
La Grange city.....	931	39.1	59	167	28	39	121	104	140	71	61
Lincoln County.....	52,566	35.6	4,054	10,672	1,944	2,337	6,920	6,970	8,305	3,171	2,478
Bedford township.....	12,599	34.4	979	2,708	446	544	1,742	1,754	1,686	665	536
Cave town.....	5	61.5	0	0	0	1	0	0	0	1	2
Moscow Mills city (part).....	514	27.3	44	143	22	32	75	75	64	29	11
Troy city (part).....	9,285	33.4	757	2,002	338	399	1,395	1,287	1,128	427	365
Burr Oak township.....	3,332	40.4	206	607	152	151	353	422	632	237	192
Foley city.....	161	31.9	12	32	11	8	22	23	26	8	5
Clark township.....	10,395	33.2	901	2,160	372	464	1,566	1,400	1,666	586	421
Moscow Mills city (part).....	1,995	31.4	186	440	76	95	297	257	255	106	78
Troy city (part).....	1,255	27.9	193	258	24	55	357	168	89	30	25
Hawk Point township.....	2,472	38.5	171	469	89	109	310	294	432	187	127
Hawk Point city.....	669	30.4	58	132	26	42	128	74	102	32	22
Hurricane township.....	4,240	39.8	285	753	151	213	480	496	688	292	252
Eisberry city.....	1,934	38.4	160	310	69	123	229	223	291	125	102
Millwood township.....	918	37.5	57	206	30	46	91	113	159	57	42
Monroe township.....	11,155	34.5	906	2,271	401	487	1,581	1,528	1,793	668	494
Chain of Rocks village.....	93	39.3	5	23	5	3	8	11	21	4	2
Fountain N' Lakes village.....	165	40.9	11	25	6	3	24	24	30	16	12
Old Monroe city.....	265	31.8	25	50	12	17	43	35	36	19	6
Winfield city.....	1,404	31.0	137	262	40	84	281	194	177	63	46
Nineveh township.....	346	45.4	20	56	8	11	28	47	55	22	32
Prairie township.....	380	40.0	31	72	16	14	37	53	62	21	20
Truxton village.....	91	34.3	14	18	5	4	6	15	8	1	4
Snow Hill township.....	3,484	34.9	288	740	154	162	404	463	541	221	185
Union township.....	2,833	40.4	175	540	110	120	291	353	531	190	155
Silex village.....	187	38.8	13	29	7	12	22	18	35	15	13
Whiteside village.....	75	42.5	3	11	4	6	7	8	16	5	6
Waverly township.....	412	37.4	35	90	15	16	37	47	60	25	22
Linn County.....	12,761	42.2	857	2,299	405	444	1,331	1,412	1,917	863	803
Baker township.....	196	49.5	6	29	5	5	16	20	35	8	15
Benton township.....	508	41.0	27	93	17	18	57	64	73	42	15
Browning city (part).....	197	38.1	10	41	6	3	28	31	26	14	7
Purdin city.....	190	36.0	13	40	6	10	24	21	25	13	1
Brookfield township.....	5,208	41.6	372	935	151	207	552	566	752	326	285
Brookfield city.....	4,542	40.6	342	828	133	188	496	489	625	266	245
Bucklin township.....	733	47.7	40	102	23	25	59	85	125	55	62
Bucklin city.....	467	48.8	27	58	12	15	41	54	74	30	44
Clay township.....	248	45.3	18	47	7	11	21	19	49	24	15
Enterprise township.....	84	53.0	5	15	1	1	8	6	8	4	11
Grantsville township.....	257	42.1	18	63	8	4	14	33	42	16	15
Jackson township.....	173	35.9	19	32	5	4	23	17	21	6	13
Jefferson township.....	725	46.5	45	105	19	20	80	77	109	61	69
Laclede city.....	345	46.3	19	49	9	11	41	35	48	22	34
Locust Creek township.....	544	44.3	18	113	21	10	56	60	95	53	42
Linneus city.....	278	44.0	12	55	11	8	26	33	55	23	14
Marcelline township.....	2,693	40.6	190	474	106	103	297	309	395	184	169
Marcelline city (part).....	2,221	39.8	164	393	86	89	253	254	307	145	123
North Salem township.....	149	39.4	5	40	3	1	9	24	17	16	15
Parson Creek township.....	856	40.1	72	175	23	22	102	84	134	41	53
Meadville city.....	462	36.8	37	94	16	17	62	47	64	13	25
Yellow Creek township.....	387	41.5	22	76	16	13	37	48	62	27	24
Livingston County.....	15,195	41.1	918	2,411	515	660	1,921	1,930	2,141	991	942
Blue Mound township.....	533	40.2	32	105	22	13	65	51	78	36	40
Dawn CDP.....	128	42.0	7	21	7	2	16	14	20	14	10

Table 1.

Age and Sex: 2010—Con.

[For information on confidentiality protection, nonsampling error, and definitions, see Selected Appendixes at <www.census.gov/prod/cen2010/cph-1-a.pdf>]

Age—Con			Age and sex						Percent of total population		State County County Subdivision Place
65 to 74 years	75 to 84 years	85 years and over	All ages		18 years and over		65 years and over		Under 18 years	65 years and over	
			Female	Males per 100 females	Total	Female	Total	Female			
22	16	5	196	109.2	302	146	43	21	26.3	10.5	Lawrence County—Con.
169	83	16	1,098	100.3	1,481	748	268	151	32.7	12.2	Red Oak township
0	0	0	0	(X)	0	0	0	0	(X)	(X)	Spring River township
41	28	5	307	101.6	410	212	74	47	33.8	12.0	Aurora city (part)
139	39	13	667	102.5	1,010	501	191	92	25.2	14.1	Verona town
5	0	2	22	122.7	38	18	7	2	22.4	14.3	Turnback township
95	42	10	511	105.1	760	367	147	75	27.5	14.0	Chesapeake CDP
29	9	0	110	100.0	174	84	38	20	20.9	17.3	Vineyard township
											Stotts City city
879	557	228	5,093	100.5	7,816	3,931	1,664	910	23.5	16.3	Lewis County
267	173	100	1,811	93.3	2,729	1,436	540	320	22.1	15.4	Canton township
171	107	45	1,234	92.6	1,924	999	323	195	19.1	13.6	Canton city
48	30	6	215	110.2	347	169	84	41	23.2	18.6	Dickerson township
9	2	2	49	100.0	79	37	13	6	19.4	13.3	Monticello village
142	88	18	831	101.7	1,281	627	248	126	23.6	14.8	Highland township
46	40	11	236	93.2	349	182	97	59	23.5	21.3	Ewing city
135	132	67	803	100.1	1,216	625	334	193	24.3	20.8	La Belle township
57	47	42	331	99.4	497	261	146	89	24.7	22.1	La Belle city
50	35	6	277	92.8	402	204	91	49	24.7	17.0	Lewistown town
28	14	5	220	95.9	253	122	47	24	41.3	10.9	Lyon township
29	11	9	120	95.0	187	97	49	27	20.1	20.9	Reddish township
23	20	1	149	194.0	351	110	44	22	19.9	10.0	Salem township
207	89	22	944	98.3	1,452	745	318	157	22.4	17.0	Union township
91	44	6	482	93.2	705	374	141	73	24.3	15.1	La Grange city
3,353	1,754	608	26,358	99.4	37,840	19,206	5,715	3,080	28.0	10.9	Lincoln County
795	521	223	6,562	92.0	8,912	4,738	1,539	933	29.3	12.2	Bedford township
1	0	0	2	150.0	5	2	1	0	0.0	20.0	Cave town
14	5	0	275	86.9	327	183	19	10	36.4	3.7	Moscow Mills city (part)
572	409	206	4,910	89.1	6,526	3,537	1,187	745	29.7	12.8	Troy city (part)
247	101	32	1,636	103.7	2,519	1,233	380	180	24.4	11.4	Burr Oak township
8	5	1	81	98.8	117	59	14	7	27.3	8.7	Foley city
553	236	70	5,200	99.9	7,334	3,696	859	433	29.4	8.3	Clark township
131	58	16	1,023	95.0	1,369	722	205	110	31.4	10.3	Moscow Mills city (part)
42	11	3	637	97.0	804	409	56	25	35.9	4.5	Troy city (part)
172	93	19	1,218	103.0	1,832	903	284	140	25.9	11.5	Hawk Point township
33	18	2	337	98.5	479	245	53	31	28.4	7.9	Hawk Point city
337	189	104	2,195	93.2	3,202	1,673	630	351	24.5	14.9	Hurricane township
151	102	49	1,047	84.7	1,464	787	302	175	24.3	15.6	Elsberry city
61	41	15	454	102.2	655	335	117	63	28.6	12.7	Millwood township
617	329	80	5,475	103.7	7,978	3,974	1,026	538	28.5	9.2	Monroe township
6	5	0	47	97.9	65	31	11	5	30.1	11.8	Chain of Rocks village
11	1	2	83	98.8	129	68	14	8	21.8	8.5	Fountain N' Lakes village
13	6	3	136	94.9	190	96	22	13	28.3	8.3	Old Monroe city
73	39	8	704	99.4	1,005	520	120	70	28.4	8.5	Winfield city
37	23	7	157	120.4	270	128	67	28	22.0	19.4	Nineveh township
36	15	3	182	108.8	277	133	54	26	27.1	14.2	Prairie township
10	5	1	44	106.8	59	31	16	10	35.2	17.6	Truxton village
217	85	24	1,715	103.1	2,456	1,220	326	163	29.5	9.4	Snow Hill township
240	100	28	1,364	107.7	2,118	1,031	368	191	25.2	13.0	Union township
16	4	3	90	107.8	145	67	23	12	22.5	12.3	Silex village
6	1	2	33	127.3	61	27	9	3	18.7	12.0	Whiteside village
41	21	3	200	106.0	287	142	65	34	30.3	15.8	Waverly township
1,226	787	417	6,624	92.6	9,605	5,056	2,430	1,418	24.7	19.0	Linn County
31	21	5	101	94.1	161	83	57	32	17.9	29.1	Baker township
60	30	12	260	95.4	388	200	102	59	23.6	20.1	Benton township
16	9	6	102	93.1	146	75	31	19	25.9	15.7	Browning city (part)
23	12	2	97	95.9	137	73	37	23	27.9	19.5	Purdin city
469	367	226	2,765	88.4	3,901	2,132	1,062	660	25.1	20.4	Brookfield township
393	324	213	2,455	85.0	3,372	1,880	930	597	25.8	20.5	Brookfield city
77	52	28	373	96.5	591	298	157	83	19.4	21.4	Bucklin township
51	38	23	234	99.6	382	193	112	61	18.2	24.0	Bucklin city
17	18	2	128	93.8	183	90	37	18	26.2	14.9	Clay township
16	6	3	45	86.7	64	34	25	12	23.8	29.8	Enterprise township
34	7	3	122	110.7	176	83	44	20	31.5	17.1	Grantsville township
23	6	4	81	113.6	122	58	33	15	29.5	19.1	Jackson township
72	52	16	372	94.9	575	288	140	78	20.7	19.3	Jefferson township
43	24	10	177	94.9	277	143	77	43	19.7	22.3	Laclede city
35	28	13	266	104.5	413	208	76	45	24.1	14.0	Locust Creek township
20	14	7	138	101.4	211	110	41	28	24.1	14.7	Linneus city
273	135	58	1,417	90.0	2,029	1,074	466	277	24.7	17.3	Marceline township
236	117	54	1,186	87.3	1,664	895	407	245	25.1	18.3	Marceline city (part)
10	6	3	68	119.1	104	51	19	9	30.2	12.8	North Salem township
73	40	37	435	96.8	609	316	150	81	28.9	17.5	Parson Creek township
44	21	22	245	88.6	331	179	87	49	28.4	18.8	Meadville city
36	19	7	191	102.6	289	141	62	29	25.3	16.0	Yellow Creek township
1,293	947	526	8,394	81.0	11,866	6,724	2,766	1,606	21.9	18.2	Livingston County
44	32	15	264	101.9	396	199	91	52	25.7	17.1	Blue Mound township
8	9	0	67	91.0	100	51	17	10	21.9	13.3	Dawn CDP

Table 1.
Age and Sex: 2010—Con.

[For information on confidentiality protection, nonsampling error, and definitions, see Selected Appendixes at <www.census.gov/prod/cen2010/cph-1-a.pdf>]

State County County Subdivision Place	Total population	Median age	Age								
			Under 5 years	5 to 17 years	18 to 20 years	21 to 24 years	25 to 34 years	35 to 44 years	45 to 54 years	55 to 59 years	60 to 64 years
Livingston County—Con.											
Chillicothe township.....	9,732	41.0	663	1,632	353	426	1,136	1,088	1,276	626	572
Chillicothe city (part).....	8,547	40.4	599	1,440	311	381	1,022	928	1,089	524	491
Cream Ridge township.....	524	40.5	27	92	14	36	45	65	69	46	41
Chula city.....	210	34.8	9	49	6	18	24	32	25	12	13
Fairview township.....	410	46.0	21	75	12	7	37	47	69	27	29
Grand River township.....	250	47.0	8	45	10	6	19	29	38	15	18
Green township.....	319	44.4	12	42	18	13	28	50	48	29	31
Utica village.....	269	43.7	11	39	17	9	22	44	44	20	25
Jackson township.....	543	44.4	39	86	22	16	51	61	94	47	49
Medicine township.....	164	34.0	11	42	4	7	19	34	16	4	10
Monroe township.....	309	44.8	17	51	9	16	38	24	50	20	31
Ludlow town.....	137	35.5	8	27	4	6	23	12	18	8	8
Mooreville township.....	314	47.8	14	53	5	4	27	38	47	33	20
Mooreville village.....	91	49.9	5	11	1	1	10	10	17	5	8
Rich Hill township.....	1,406	38.3	32	66	19	102	380	360	247	58	50
Chillicothe city (part).....	968	36.9	0	0	7	89	334	315	180	22	16
Sampsel township.....	280	41.6	17	57	11	7	25	35	46	23	20
Wheeling township.....	411	44.1	25	65	16	7	51	48	63	27	31
Wheeling city.....	271	40.2	17	54	10	4	36	33	38	19	17
McDonald County.....	23,083	36.5	1,692	4,783	865	1,077	2,743	3,020	3,392	1,382	1,242
Anderson East township.....	1,789	37.4	127	324	91	84	227	193	231	105	103
Anderson city (part).....	1,248	34.7	104	225	68	65	168	132	144	74	55
Anderson West township.....	1,772	37.9	116	372	81	64	195	236	257	100	102
Anderson city (part).....	713	33.6	56	145	34	31	101	99	90	39	33
Buffalo Hart township.....	442	32.8	32	132	9	12	51	55	55	19	26
Buffalo May township.....	490	44.6	25	71	17	24	51	61	90	42	39
Center township.....	673	42.0	36	121	27	28	62	85	135	58	43
Elk Horn township.....	1,390	37.5	86	310	53	56	155	181	214	87	84
Elk River East township.....	1,413	31.6	129	313	59	68	188	194	204	71	64
Noel city (part).....	1,053	29.4	97	246	48	54	149	148	137	55	42
Elk River West township.....	1,982	30.8	219	388	83	128	292	265	239	109	79
Noel city (part).....	779	27.5	105	134	35	69	140	114	71	35	26
Erie Goodman township.....	2,207	35.2	180	442	67	112	297	257	296	137	119
Goodman town.....	1,248	32.2	125	239	43	78	184	140	157	69	49
Erie McNatt township.....	385	41.6	21	77	14	14	30	60	57	20	27
McMillen Coy township.....	1,206	36.8	80	270	46	57	118	192	155	71	66
McMillen Tiff township.....	376	40.7	27	76	8	14	38	47	49	18	32
Mountain township.....	1,382	39.5	68	310	38	54	138	207	252	83	87
Pineville Lanagan township.....	734	39.5	46	134	29	28	95	86	131	50	39
Ginger Blue village.....	61	40.6	2	8	4	4	9	9	9	10	3
Lanagan town.....	419	36.3	29	92	13	15	56	46	73	20	17
Pineville North township.....	1,576	37.7	115	307	61	86	170	207	213	92	85
Anderson city (part).....	0	0.0	0	0	0	0	0	0	0	0	0
Pineville city (part).....	706	31.4	70	148	27	49	82	88	92	33	30
Pineville South township.....	1,191	38.0	71	259	41	47	130	168	192	77	62
Pineville city (part).....	85	42.5	6	11	3	3	5	17	13	6	4
Prairie township.....	1,713	30.1	165	403	56	95	280	218	198	83	65
Southwest City town.....	970	28.6	106	224	35	64	173	111	105	50	27
Richwood township.....	638	39.1	34	127	28	31	59	89	102	35	37
White Rock township.....	1,724	40.3	115	347	57	75	167	219	322	125	83
Macon County.....	15,566	42.3	1,053	2,726	499	593	1,630	1,769	2,167	1,062	1,041
Bevier township.....	1,190	42.3	58	241	44	43	106	169	180	69	77
Bevier city.....	718	40.1	34	154	29	29	69	100	109	36	49
Callao township.....	493	41.1	36	92	12	23	53	54	78	30	34
Callao city.....	292	39.8	21	57	7	15	35	26	54	23	20
Chariton township.....	393	45.6	21	52	20	14	33	53	73	34	28
Drake township.....	72	49.5	4	11	0	0	12	4	10	3	9
Eagle township.....	460	45.3	19	91	17	13	34	54	86	37	47
Easley township.....	180	39.7	7	45	3	6	17	29	29	9	16
Elmer city (part).....	14	50.5	1	3	0	0	0	2	4	1	0
South Gifford village.....	50	39.5	1	12	2	3	4	6	10	4	8
Hudson township.....	6,722	42.9	456	1,118	205	270	771	680	906	441	421
Macon city.....	5,471	42.7	387	882	175	232	646	538	703	341	336
Independence township.....	161	36.6	10	33	10	6	18	23	24	8	11
Jackson township.....	99	43.6	8	14	2	2	16	9	9	15	5
Johnston township.....	40	54.2	2	4	2	1	3	1	11	6	2
La Plata township.....	1,596	42.3	117	251	62	75	174	172	204	105	95
La Plata city.....	1,366	42.1	102	217	49	64	154	144	173	85	72
Liberty township.....	212	45.4	18	30	3	5	21	27	28	22	15
Lingo township.....	492	45.3	19	81	28	25	42	48	77	49	48
New Cambria city.....	195	37.5	7	35	13	18	24	22	29	9	14
Lyda township.....	616	40.2	37	123	15	17	63	98	83	42	29
Atlanta city.....	385	37.9	32	76	9	11	45	65	46	21	18
Middle Fork township.....	277	45.8	14	46	6	7	26	38	38	26	27
Morrow township.....	170	51.0	5	27	5	3	14	16	24	20	11
Narrows township.....	400	40.6	26	72	14	9	37	77	52	20	29
Excello CDP.....	49	38.5	1	11	2	2	6	9	5	1	3
Richland township.....	607	23.3	97	168	24	33	70	57	63	20	25
Round Grove township.....	350	44.8	18	67	7	8	26	50	66	22	29

Table 1.

Age and Sex: 2010—Con.

[For information on confidentiality protection, nonsampling error, and definitions, see Selected Appendixes at <www.census.gov/prod/cen2010/cph-1-a.pdf>]

Age—Con			Age and sex						Percent of total population		State County County Subdivision Place
65 to 74 years	75 to 84 years	85 years and over	All ages		18 years and over		65 years and over		Under 18 years	65 years and over	
			Female	Males per 100 females	Total	Female	Total	Female			
846	691	423	5,204	87.0	7,437	4,059	1,960	1,208	23.6	20.1	Livingston County—Con.
730	626	406	4,616	85.2	6,508	3,602	1,762	1,113	23.9	20.6	Chillicothe township
49	27	13	258	103.1	405	198	89	45	22.7	17.0	Chillicothe city (part)
12	6	4	107	96.3	152	73	22	11	27.6	10.5	Cream Ridge township
47	28	11	215	90.7	314	159	86	39	23.4	21.0	Chula city
36	21	5	122	104.9	197	95	62	25	21.2	24.8	Fairview township
20	20	8	152	109.9	265	124	48	24	16.9	15.0	Grand River township
18	14	6	128	110.2	219	103	38	19	18.6	14.1	Green township
49	21	8	263	106.5	418	196	78	35	23.0	14.4	Utica village
12	4	1	71	131.0	111	48	17	8	32.3	10.4	Jackson township
31	16	6	155	99.4	241	118	53	23	22.0	17.2	Medicine township
11	9	3	75	82.7	102	52	23	10	25.5	16.8	Monroe township
35	23	15	162	93.8	247	127	73	37	21.3	23.2	Ludlow town
8	13	2	47	93.6	75	39	23	11	17.6	25.3	Mooresville township
56	30	6	1,186	18.5	1,308	1,140	92	50	7.0	6.5	Mooresville village
5	0	0	968	0.0	968	968	5	5	0.0	0.5	Rich Hill township
23	12	4	138	102.9	206	101	39	21	26.4	13.9	Chillicothe city (part)
45	22	11	204	101.5	321	160	78	39	21.9	19.0	Sampsel township
31	8	4	142	90.8	200	105	43	24	26.2	15.9	Wheeling township
1,801	827	259	11,422	102.1	16,608	8,293	2,887	1,536	28.1	12.5	Wheeling city
129	117	58	944	89.5	1,338	709	304	172	25.2	17.0	McDonald County
82	81	50	661	88.8	919	496	213	127	26.4	17.1	Anderson East township
165	66	18	859	106.3	1,284	637	249	130	27.5	14.1	Anderson city (part)
55	24	6	340	109.7	512	254	85	48	28.2	11.9	Anderson West township
34	15	2	228	93.9	278	141	51	24	37.1	11.5	Anderson city (part)
40	22	8	238	105.9	394	191	70	35	19.6	14.3	Buffalo Hart township
52	22	4	324	107.7	516	260	78	42	23.3	11.6	Buffalo May township
114	36	14	674	106.2	994	494	164	88	28.5	11.8	Center township
62	50	11	717	97.1	971	497	123	69	31.3	8.7	Elk Horn township
37	33	7	546	92.9	710	370	77	46	32.6	7.3	Elk River East township
123	47	10	985	101.2	1,375	676	180	93	30.6	9.1	Noel city (part)
33	14	3	382	103.9	540	252	50	27	30.7	6.4	Elk River West township
201	77	22	1,081	104.2	1,585	777	300	157	28.2	13.6	Noel city (part)
100	50	14	625	99.7	884	436	164	95	29.2	13.1	Erie Goodman township
40	20	5	191	101.6	287	141	65	30	25.5	16.9	Goodman town
104	43	4	587	105.5	856	419	151	73	29.0	12.5	Erie McNatt township
40	22	5	186	102.2	273	139	67	34	27.4	17.8	McMillen Coy township
92	39	14	660	109.4	1,004	488	145	75	27.4	10.5	McMillen Tiff township
65	19	12	356	106.2	554	273	96	54	24.5	13.1	Mountain township
1	1	1	31	96.8	51	26	3	2	16.4	4.9	Pineville Lanagan township
41	11	6	205	104.4	298	148	58	35	28.9	13.8	Ginger Blue village
136	78	26	820	92.2	1,154	606	240	137	26.8	15.2	Lanagan town
0	0	0	0	(X)	0	0	0	0	(X)	(X)	Pineville North township
38	34	15	391	80.6	488	275	87	60	30.9	12.3	Anderson city (part)
97	36	11	575	107.1	861	421	144	73	27.7	12.1	Pineville city (part)
13	3	1	39	117.9	68	33	17	8	20.0	20.0	Pineville South township
89	46	15	835	105.1	1,145	565	150	95	33.2	8.8	Pineville city (part)
40	26	9	468	107.3	640	309	75	46	34.0	7.7	Prairie township
65	22	9	313	103.8	477	236	96	46	25.2	15.0	Southwest City town
153	50	11	849	103.1	1,262	623	214	109	26.8	12.4	Richwood township
1,551	984	491	7,951	95.8	11,787	6,103	3,026	1,710	24.3	19.4	White Rock township
116	60	27	594	100.3	891	457	203	111	25.1	17.1	Macon County
59	39	11	372	93.0	530	282	109	62	26.2	15.2	Bevier township
44	28	9	241	104.6	365	177	81	45	26.0	16.4	Bevier city
15	14	5	145	101.4	214	100	34	17	26.7	11.6	Callao township
40	18	7	195	101.5	320	159	65	40	18.6	16.5	Callao city
11	8	0	37	94.6	57	28	19	8	20.8	26.4	Chariton township
48	12	2	219	110.0	350	167	62	27	23.9	13.5	Drake township
12	7	0	84	114.3	128	63	19	8	28.9	10.6	Eagle township
1	2	0	8	75.0	10	5	3	2	28.6	21.4	Easley township
0	0	0	23	117.4	37	19	0	0	26.0	0.0	Elmer city (part)
636	497	321	3,544	89.7	5,148	2,797	1,454	883	23.4	21.6	South Gifford village
505	430	296	2,918	87.5	4,202	2,317	1,231	769	23.2	22.5	Hudson township
11	6	1	79	103.8	118	56	18	9	26.7	11.2	Macon city
11	6	2	46	115.2	77	35	19	8	22.2	19.2	Independence township
3	5	0	23	73.9	34	19	8	4	15.0	20.0	Jackson township
166	121	54	833	91.6	1,228	649	341	199	23.1	21.4	Johnston township
148	106	52	722	89.2	1,047	562	306	183	23.4	22.4	La Plata township
27	12	4	91	133.0	164	71	43	17	22.6	20.3	La Plata city
31	32	12	245	100.8	392	193	75	46	20.3	15.2	Liberty township
10	12	2	95	105.3	153	73	24	13	21.5	12.3	Lingo township
66	30	13	317	94.3	456	233	109	54	26.0	17.7	New Cambria city
39	16	7	203	89.7	277	145	62	31	28.1	16.1	Lyda township
30	17	2	127	118.1	217	99	49	20	21.7	17.7	Atlanta city
35	7	3	81	109.9	138	68	45	23	18.8	26.5	Middle Fork township
38	19	7	198	102.0	302	147	64	33	24.5	16.0	Morrow township
4	5	0	24	104.2	37	17	9	4	24.5	18.4	Narrows township
37	13	0	304	99.7	342	170	50	25	43.7	8.2	Excello CDP
31	20	6	175	100.0	265	133	57	29	24.3	16.3	Richland township

Table 1.
Age and Sex: 2010—Con.

[For information on confidentiality protection, nonsampling error, and definitions, see Selected Appendixes at <www.census.gov/prod/cen2010/cph-1-a.pdf>]

State County County Subdivision Place	Total population	Median age	Age								
			Under 5 years	5 to 17 years	18 to 20 years	21 to 24 years	25 to 34 years	35 to 44 years	45 to 54 years	55 to 59 years	60 to 64 years
Macon County—Con.											
Russell township.....	190	49.5	13	34	2	6	17	16	23	22	12
Ten Mile township.....	352	33.8	42	63	11	17	47	42	35	18	24
Valley township.....	139	53.9	6	13	4	6	6	10	26	16	12
Walnut Creek township.....	211	51.6	17	29	2	3	19	22	27	19	17
Elmer city (part).....	66	53.5	7	7	1	0	5	5	11	7	4
Ethel town (part).....	19	57.5	0	0	0	0	1	3	5	2	1
White township.....	144	58.5	3	21	1	1	5	20	15	9	18
Ethel town (part).....	43	62.2	0	4	1	0	2	6	4	3	6
Madison County.....	12,226	41.0	792	2,139	462	573	1,349	1,396	1,835	783	730
Big Creek township.....	211	42.1	9	47	9	7	13	31	41	22	11
Castor township.....	1,082	39.3	75	219	41	51	102	141	163	64	63
Central township.....	487	41.1	29	89	17	21	58	50	87	29	32
Cherokee Pass CDP (part).....	23	54.5	1	1	0	0	2	3	5	2	4
Liberty township.....	250	48.6	9	33	5	7	17	27	57	19	22
Marquand township.....	764	45.3	36	134	27	33	72	75	134	63	47
Marquand city.....	203	40.5	12	36	7	11	19	24	46	13	7
Mine La Motte township.....	843	43.3	46	152	39	25	73	116	153	53	61
Mine La Motte CDP (part).....	348	44.1	21	52	22	13	30	45	62	20	38
Polk township.....	920	43.0	57	160	32	40	77	121	163	77	52
St. Francois township.....	264	45.3	14	38	14	14	27	24	41	24	13
St. Michael township.....	7,056	39.6	500	1,201	269	366	867	777	928	414	405
Cherokee Pass CDP (part).....	212	49.7	3	34	5	7	17	22	34	15	25
Cobalt village.....	226	39.8	14	38	8	12	31	28	32	21	17
Fredericktown city.....	3,985	38.6	291	681	150	221	513	418	472	218	227
Junction City village.....	327	34.7	37	46	15	28	39	31	28	8	13
Mine La Motte CDP (part).....	0	0.0	0	0	0	0	0	0	0	0	0
Twelvemile township.....	349	43.9	17	66	9	9	43	34	68	18	24
Maries County.....	9,176	42.8	562	1,592	320	370	933	1,068	1,464	644	577
Boone township.....	660	42.3	53	92	19	28	94	69	97	52	40
Dry Creek township.....	631	48.0	33	97	26	23	46	65	116	45	51
Jackson township.....	2,164	44.4	129	383	69	85	185	241	360	157	115
Argyle town (part).....	7	51.5	0	0	0	1	0	0	3	1	0
Vienna city.....	610	47.3	40	87	16	30	56	59	90	27	29
Jefferson township.....	2,869	39.8	182	524	97	131	339	361	413	185	176
Belle city (part).....	1,340	34.8	106	254	53	69	191	146	174	81	66
Johnson township.....	1,348	45.5	77	224	41	44	138	139	218	111	90
Miller township.....	1,110	40.6	70	204	57	49	104	142	187	65	72
Spring Creek township.....	394	46.4	18	68	11	10	27	51	73	29	33
Marion County.....	28,781	39.0	1,977	4,911	1,207	1,465	3,516	3,408	4,169	1,961	1,660
Fabius township.....	1,273	44.0	54	257	32	38	113	161	229	86	95
Liberty township.....	4,500	38.4	309	849	124	173	593	568	592	292	220
Palmyra city.....	3,595	37.7	253	661	93	151	500	456	428	220	173
Mason township.....	13,438	37.2	1,060	2,216	500	743	1,868	1,642	1,922	827	753
Hannibal city (part).....	12,805	36.9	1,027	2,122	477	715	1,781	1,563	1,840	782	708
Miller township.....	5,997	40.2	358	905	457	404	571	608	846	475	347
Hannibal city (part).....	4,801	38.3	293	700	423	359	468	475	608	371	262
Round Grove township.....	835	43.4	46	153	20	21	90	101	153	76	53
South River township.....	369	45.1	7	85	11	8	21	52	56	34	35
Union township.....	870	38.0	62	175	19	31	118	94	149	61	64
Warren township.....	1,499	44.2	81	271	44	47	142	182	222	110	93
Monroe City city (part).....	505	45.1	28	88	11	18	58	49	61	27	20
Mercer County.....	3,785	43.5	262	701	115	118	347	405	585	286	203
Harrison township.....	226	47.5	12	45	4	3	16	27	33	18	18
Lindley township.....	120	56.3	4	6	4	5	9	3	25	16	10
Madison township.....	232	39.0	20	56	8	8	13	23	51	12	6
Marion township.....	826	44.2	60	156	17	23	78	84	138	53	47
Mercer town.....	318	46.4	30	44	5	12	37	25	59	17	17
South Lineville town.....	28	48.5	3	2	1	0	3	3	4	4	1
Medicine township.....	166	48.3	8	23	8	9	11	11	35	11	14
Morgan township.....	1,497	42.6	108	251	48	48	166	162	185	120	69
Princeton city.....	1,166	40.3	92	192	38	40	144	129	121	82	41
Ravanna township.....	217	42.3	9	32	11	8	22	36	40	16	12
Ravanna CDP.....	98	41.0	5	13	3	2	12	19	19	7	2
Somersett township.....	90	52.0	4	10	1	6	4	5	27	5	6
Washington township.....	411	33.8	37	122	14	8	28	54	51	35	21
Miller County.....	24,748	40.2	1,611	4,533	794	1,111	2,792	3,060	3,745	1,674	1,531
Equality township.....	1,109	43.4	55	183	41	46	118	144	173	70	69
Tuscumbia town.....	203	36.7	7	30	11	12	34	39	37	12	8
Franklin township.....	2,641	40.8	168	505	69	109	289	337	424	186	164
Bagnell town (part).....	93	42.3	8	14	3	5	11	14	24	7	1
Eldon city (part).....	14	33.5	1	4	0	0	3	1	4	0	0
Glaze township.....	6,804	42.1	387	1,177	227	312	716	838	1,101	472	479
Bagnell town (part).....	0	0.0	0	0	0	0	0	0	0	0	0
Brumley town.....	91	40.5	6	19	3	1	9	13	9	6	8
Lake Ozark city (part).....	1,459	47.9	65	221	44	49	117	167	258	139	144
Lakeside city.....	0	0.0	0	0	0	0	0	0	0	0	0

Table 1.
Age and Sex: 2010—Con.

[For information on confidentiality protection, nonsampling error, and definitions, see Selected Appendixes at <www.census.gov/prod/cen2010/cph-1-a.pdf>]

Age—Con				Age and sex						Percent of total population		State County County Subdivision Place
65 to 74 years	75 to 84 years	85 years and over	All ages		18 years and over		65 years and over		Under 18 years	65 years and over		
			Female	Males per 100 females	Total	Female	Total	Female				
24	17	4	98	93.9	143	71	45	26	24.7	23.7	Macon County—Con.	
31	15	7	184	91.3	247	120	53	25	29.8	15.1	Russell township	
23	13	4	68	104.4	120	57	40	19	13.7	28.8	Ten Mile township	
44	9	3	99	113.1	165	77	56	27	21.8	26.5	Valley township	
12	4	3	31	112.9	52	26	19	9	21.2	28.8	Walnut Creek township	
6	1	0	9	111.1	19	9	7	4	0.0	36.8	Elmer city (part)	
36	12	3	69	108.7	120	57	51	24	16.7	35.4	Ethel town (part)	
13	3	1	18	138.9	39	16	17	6	9.3	39.5	White township	
											Ethel town (part)	
1,183	695	289	6,217	96.7	9,295	4,802	2,167	1,202	24.0	17.7	Madison County	
11	8	2	103	104.9	155	77	21	12	26.5	10.0	Big Creek township	
110	44	9	535	102.2	788	391	163	75	27.2	15.1	Castor township	
46	23	6	238	104.6	369	183	75	38	24.2	15.4	Central township	
2	2	1	10	130.0	21	9	5	2	8.7	21.7	Cherokee Pass CDP (part)	
31	23	0	122	104.9	208	101	54	27	16.8	21.6	Liberty township	
79	49	15	377	102.7	594	295	143	72	22.3	18.7	Marquand township	
14	12	2	100	103.0	155	77	28	15	23.6	13.8	Marquand city	
84	34	7	424	98.8	645	324	125	62	23.5	14.8	Mine La Motte township	
33	11	1	178	95.5	275	141	45	24	21.0	12.9	Mine La Motte CDP (part)	
83	49	9	452	103.5	703	351	141	74	23.6	15.3	Polk township	
44	9	2	130	103.1	212	108	55	29	19.7	20.8	St. Francois township	
653	439	237	3,668	92.4	5,355	2,848	1,329	783	24.1	18.8	St. Michael township	
36	8	6	93	128.0	175	84	50	23	17.5	23.6	Cherokee Pass CDP (part)	
16	6	3	116	94.8	174	83	25	14	23.0	11.1	Cobalt village	
326	282	186	2,141	86.1	3,013	1,670	794	498	24.4	19.9	Fredericktown city	
40	34	8	166	97.0	244	134	82	52	25.4	25.1	Junction City village	
0	0	0	0	(X)	0	0	0	0	(X)	(X)	Mine La Motte CDP (part)	
42	17	2	168	107.7	266	124	61	30	23.8	17.5	Twelvemile township	
951	545	150	4,538	102.2	7,022	3,508	1,646	880	23.5	17.9	Maries County	
71	31	14	331	99.4	515	245	116	59	22.0	17.6	Boone township	
78	41	10	306	106.2	501	236	129	62	20.6	20.4	Dry Creek township	
224	153	63	1,093	98.0	1,652	840	440	251	23.7	20.3	Jackson township	
1	1	0	2	250.0	7	2	2	1	0.0	28.6	Argyle town (part)	
74	59	43	320	90.6	483	258	176	112	20.8	28.9	Vienna city	
266	162	33	1,432	100.3	2,163	1,104	461	254	24.6	16.1	Jefferson township	
97	85	18	694	93.1	980	522	200	122	26.9	14.9	Belle city (part)	
164	81	21	646	108.7	1,047	520	266	129	22.3	19.7	Johnson township	
104	48	8	539	105.9	836	416	160	91	24.7	14.4	Miller township	
44	29	1	191	106.3	308	147	74	34	21.8	18.8	Spring Creek township	
2,170	1,561	776	14,927	92.8	21,893	11,516	4,507	2,659	23.9	15.7	Marion County	
117	68	23	628	102.7	962	486	208	113	24.4	16.3	Fabius township	
355	269	156	2,336	92.6	3,342	1,763	780	473	25.7	17.3	Liberty township	
277	241	142	1,886	90.6	2,681	1,436	660	414	25.4	18.4	Palmyra city	
903	668	336	6,998	92.0	10,162	5,349	1,907	1,135	24.4	14.2	Mason township	
848	621	321	6,665	92.1	9,656	5,084	1,790	1,063	24.6	14.0	Hannibal city (part)	
483	366	177	3,178	88.7	4,734	2,576	1,026	624	21.1	17.1	Miller township	
378	298	166	2,591	85.3	3,808	2,114	842	533	20.7	17.5	Hannibal city (part)	
80	32	10	411	103.2	636	304	122	62	23.8	14.6	Round Grove township	
36	19	5	172	114.5	277	133	60	28	24.9	16.3	South River township	
45	46	6	436	99.5	633	318	97	47	27.2	11.1	Union township	
151	93	63	768	95.2	1,147	587	307	177	23.5	20.5	Warren township	
57	45	43	279	81.0	389	216	145	94	23.0	28.7	Monroe City city (part)	
388	247	128	1,882	101.1	2,822	1,422	763	411	25.4	20.2	Mercer County	
28	14	8	106	113.2	169	80	50	28	25.2	22.1	Harrison township	
25	12	1	52	130.8	110	49	38	17	8.3	31.7	Lindley township	
21	13	1	106	118.9	156	71	35	15	32.8	15.1	Madison township	
94	52	24	417	98.1	610	312	170	84	26.2	20.6	Marion township	
32	27	13	172	84.9	244	131	72	43	23.3	22.6	Mercer town	
3	3	1	11	154.5	23	9	7	1	17.9	25.0	South Lineville town	
21	10	5	87	90.8	135	70	36	22	18.7	21.7	Medicine township	
136	118	86	774	93.4	1,138	606	340	204	24.0	22.7	Morgan township	
110	97	80	610	91.1	882	476	287	177	24.4	24.6	Princeton city	
19	12	0	96	126.0	176	76	31	16	18.9	14.3	Ravanna township	
8	8	0	41	139.0	80	33	16	7	18.4	16.3	Ravanna CDP	
15	6	1	41	119.5	76	36	22	11	15.6	24.4	Somerset township	
29	10	2	203	102.5	252	122	41	14	38.7	10.0	Washington township	
2,108	1,255	534	12,434	99.0	18,604	9,475	3,897	2,134	24.8	15.7	Miller County	
91	59	60	539	105.8	871	427	210	123	21.5	18.9	Equality township	
9	4	0	71	185.9	166	53	13	7	18.2	6.4	Tuscumbia town	
245	108	37	1,292	104.4	1,968	968	390	183	25.5	14.8	Franklin township	
1	4	1	47	97.9	71	37	6	3	23.7	6.5	Bagnell town (part)	
0	0	1	8	75.0	9	6	1	1	35.7	7.1	Eldon city (part)	
604	347	144	3,413	99.4	5,240	2,660	1,095	575	23.0	16.1	Glaze township	
0	0	0	0	(X)	0	0	0	0	(X)	(X)	Bagnell town (part)	
10	5	2	41	122.0	66	35	17	5	27.5	18.7	Brunley town	
167	75	13	721	102.4	1,173	583	255	112	19.6	17.5	Lake Ozark city (part)	
0	0	0	0	(X)	0	0	0	0	(X)	(X)	Lakeside city	

Table 1.
Age and Sex: 2010—Con.

[For information on confidentiality protection, nonsampling error, and definitions, see Selected Appendixes at <www.census.gov/prod/cen2010/cph-1-a.pdf>]

State County County Subdivision Place	Total population	Median age	Age								
			Under 5 years	5 to 17 years	18 to 20 years	21 to 24 years	25 to 34 years	35 to 44 years	45 to 54 years	55 to 59 years	60 to 64 years
Miller County—Con.											
Glaze township—Con.											
Osage Beach city (part).....	284	76.0	5	14	3	11	9	15	17	13	17
Jim Henry township.....	1,051	36.0	78	219	45	49	123	149	159	50	58
Osage township.....	1,585	37.6	124	315	47	80	169	200	243	107	83
St. Elizabeth village.....	336	39.5	30	67	11	9	32	37	45	18	8
Richwoods township.....	3,243	38.1	231	656	106	145	375	433	461	200	166
Iberia city.....	736	31.4	73	158	22	42	104	78	93	40	32
Saline township.....	8,315	39.9	568	1,478	259	370	1,002	959	1,184	589	512
Eldon city (part).....	4,553	38.8	335	787	147	207	594	514	587	269	240
Olean town.....	128	42.5	5	22	5	6	14	19	25	12	9
Mississippi County.....	14,358	39.4	892	2,296	480	714	1,981	1,937	2,118	900	852
James Bayou township.....	87	30.5	5	26	4	3	15	11	8	5	3
Long Prairie township.....	1,348	47.0	98	187	29	52	139	141	214	103	114
Bertrand city.....	821	46.1	61	128	19	29	84	79	124	49	60
Miner city (part).....	0	0.0	0	0	0	0	0	0	0	0	0
Mississippi township.....	41	41.8	2	3	3	4	3	8	9	1	3
Ohio township.....	563	42.6	35	97	17	19	67	64	80	41	58
Wilson City village.....	115	49.8	6	16	3	4	12	13	13	10	16
Wyatt city.....	319	37.9	22	64	12	10	35	40	46	19	23
St. James township.....	5,700	39.7	378	1,022	203	229	680	750	739	341	358
Annniston town.....	232	43.4	13	39	11	3	26	29	29	11	18
East Prairie city.....	3,176	38.5	223	583	118	151	384	401	404	177	189
Tywapcity township.....	6,514	37.8	371	944	223	402	1,063	949	1,052	400	310
Charleston city.....	5,947	37.1	347	861	197	377	1,021	882	946	357	269
Wolf Island township.....	105	43.5	3	17	1	5	14	14	16	9	6
Pinhook village.....	30	54.0	0	3	0	2	1	2	7	4	1
Moniteau County.....	15,607	37.8	1,082	2,844	541	704	2,034	2,118	2,324	968	839
Burris Fork township.....	700	42.6	44	141	19	23	61	103	114	49	50
Harrison township.....	752	31.6	72	183	32	35	90	93	69	60	30
Linn township.....	1,292	42.4	87	237	41	35	144	146	199	120	101
Jamestown town.....	386	36.6	30	80	13	9	51	43	41	21	23
Lupus town.....	33	57.8	1	3	0	2	1	2	4	10	5
Moreau township.....	740	36.9	34	170	20	29	94	104	101	53	53
Clarksburg city.....	334	31.7	17	97	4	17	52	50	38	17	16
Pilot Grove township.....	1,275	27.2	148	319	63	78	162	104	167	62	62
Walker township.....	6,992	38.7	483	1,306	265	314	783	915	1,050	413	369
California city.....	4,278	36.6	336	787	177	220	534	539	548	210	172
Willow Fork township.....	3,856	38.5	214	488	101	190	700	653	624	211	174
Tipton city.....	3,262	38.4	164	370	77	176	643	582	538	173	128
Monroe County.....	8,840	43.8	539	1,522	308	325	881	974	1,372	660	611
Clay township.....	301	43.2	26	47	8	15	25	36	48	26	15
Indian Creek township.....	160	48.0	10	21	6	6	19	14	30	15	10
Jackson township.....	2,416	46.9	126	361	86	81	248	246	374	161	170
Goss town.....	0	0.0	0	0	0	0	0	0	0	0	0
Paris city.....	1,220	47.4	62	179	47	37	134	122	148	70	80
Jefferson township.....	428	54.3	13	46	10	14	36	34	67	55	43
Florida village.....	0	0.0	0	0	0	0	0	0	0	0	0
Stoutsville village.....	36	48.5	2	4	0	2	2	4	8	4	3
Marion township.....	1,363	42.4	75	238	49	61	139	166	208	87	85
Holliday village.....	137	44.2	9	24	5	3	16	14	23	10	4
Madison city.....	554	40.0	36	98	18	23	63	72	71	32	30
Monroe township.....	2,355	38.4	163	454	97	96	272	276	353	175	130
Monroe City city (part).....	1,995	36.6	147	400	82	84	244	239	279	136	100
South Fork township.....	449	50.0	25	57	8	11	40	42	92	42	50
Union township.....	850	37.8	83	203	23	21	69	98	109	49	72
Washington township.....	296	45.5	14	52	13	11	20	36	47	33	25
Woodlawn township.....	222	47.1	4	43	8	9	13	26	44	17	11
Montgomery County.....	12,236	43.2	769	2,084	399	453	1,295	1,376	1,951	917	706
Bear Creek township.....	2,566	44.4	155	431	78	91	266	281	406	191	135
Bellflower city.....	393	36.2	28	81	22	22	41	42	61	28	22
High Hill city.....	195	43.9	14	26	8	2	25	24	29	20	5
Jonesburg city.....	768	41.3	63	122	20	30	97	78	88	47	29
Danville township.....	1,950	46.1	102	313	66	73	165	222	330	180	133
Danville CDP.....	34	46.5	2	5	3	0	5	2	4	1	2
New Florence city.....	769	41.0	47	140	31	36	75	85	124	58	33
Loutre township.....	1,397	45.3	74	228	36	54	137	164	246	104	85
Big Spring CDP.....	167	44.5	11	27	8	7	15	16	25	7	10
McKittrick town.....	61	44.5	5	7	3	4	5	7	6	5	3
Rhineland town.....	142	41.3	5	26	2	5	20	21	21	12	8
Montgomery township.....	3,729	38.4	283	667	132	148	486	424	562	259	189
Montgomery City city.....	2,834	35.3	241	512	110	122	419	328	392	179	127
Prairie township.....	882	48.4	47	121	36	29	69	76	177	78	59
Middletown town.....	167	45.9	8	25	6	8	17	14	35	9	4
Upper Loutre township.....	1,712	42.3	108	324	51	58	172	209	230	105	105
Wellsville city.....	1,217	41.0	81	234	33	43	134	136	161	68	69

Table 1.

Age and Sex: 2010—Con.

[For information on confidentiality protection, nonsampling error, and definitions, see Selected Appendixes at <www.census.gov/prod/cen2010/cph-1-a.pdf>]

Age—Con			Age and sex						Percent of total population		State County County Subdivision Place
65 to 74 years	75 to 84 years	85 years and over	All ages		18 years and over		65 years and over		Under 18 years	65 years and over	
			Female	Males per 100 females	Total	Female	Total	Female			
36	60	84	167	70.1	265	160	180	119	6.7	63.4	Miller County—Con.
65	39	17	510	106.1	754	364	121	67	28.3	11.5	Glaze township—Con.
94	80	43	788	101.1	1,146	564	217	125	27.7	13.7	Osage Beach city (part)
19	33	27	185	81.6	239	135	79	52	28.9	23.5	Jim Henry township
261	163	46	1,633	98.6	2,356	1,203	470	255	27.4	14.5	Osage township
41	41	12	378	94.7	505	265	94	56	31.4	12.8	St. Elizabeth village
748	459	187	4,259	95.2	6,269	3,289	1,394	806	24.6	16.8	Richwoods township
424	302	147	2,413	88.7	3,431	1,875	873	539	24.6	19.2	Iberia city
6	4	1	60	113.3	101	47	11	5	21.1	8.6	Saline township
1,263	651	274	6,666	115.4	11,170	5,145	2,188	1,259	22.2	15.2	Eldon city (part)
3	3	1	47	85.1	56	29	7	3	35.6	8.0	Olean town
155	73	43	704	91.5	1,063	572	271	154	21.1	20.1	Mississippi County
109	49	30	450	82.4	632	357	188	109	23.0	22.9	James Bayou township
0	0	0	0	(X)	0	0	0	0	(X)	(X)	Long Prairie township
5	0	0	23	78.3	36	21	5	3	12.2	12.2	Bertrand city
45	30	10	283	98.9	431	215	85	51	23.4	15.1	Miner city (part)
10	9	3	60	91.7	93	52	22	15	19.1	19.1	Mississippi township
24	17	7	158	101.9	233	113	48	28	27.0	15.0	Ohio township
595	290	115	2,979	91.3	4,300	2,318	1,000	597	24.6	17.5	Wilson City village
30	19	4	118	96.6	180	93	53	30	22.4	22.8	Wyatt city
314	160	72	1,717	85.0	2,370	1,335	546	350	25.4	17.2	St. James township
446	249	105	2,579	152.6	5,199	1,950	800	444	20.2	12.3	Anniston town
384	209	97	2,304	158.1	4,739	1,724	690	384	20.3	11.6	East Prairie city
14	6	0	51	105.9	85	40	20	7	19.0	19.0	Tywappity township
4	6	0	15	100.0	27	13	10	4	10.0	33.3	Charleston city
1,112	691	350	7,378	111.5	11,681	5,441	2,153	1,202	25.2	13.8	Wolf Island township
59	29	8	340	105.9	515	238	96	43	26.4	13.7	Pinhook village
53	28	7	372	102.2	497	247	88	44	33.9	11.7	Monteau County
102	58	22	619	108.7	968	480	182	85	25.1	14.1	Burris Fork township
36	23	16	196	96.9	276	152	75	39	28.5	19.4	Harrison township
3	2	0	16	106.3	29	14	5	3	12.1	15.2	Linn township
52	18	12	364	103.3	536	260	82	46	27.6	11.1	Jamestown town
17	7	2	170	96.5	220	114	26	15	34.1	7.8	Lupus town
58	39	13	651	95.9	808	411	110	56	36.6	8.6	Moreau township
556	347	191	3,593	94.6	5,203	2,728	1,094	641	25.6	15.6	Clarksburg city
332	259	164	2,276	88.0	3,155	1,717	755	469	26.3	17.6	Pilot Grove township
232	172	97	1,439	168.0	3,154	1,077	501	287	18.2	13.0	Walker township
176	151	84	1,137	186.9	2,728	858	411	246	16.4	12.6	California city
919	493	236	4,424	99.8	6,779	3,414	1,648	894	23.3	18.6	Willow Fork township
39	12	4	144	109.0	228	114	55	27	24.3	18.3	Tipton city
18	7	4	76	110.5	129	64	29	15	19.4	18.1	Monroe County
281	178	104	1,247	93.7	1,929	1,003	563	324	20.2	23.3	Clay township
0	0	0	0	(X)	0	0	0	0	(X)	(X)	Indian Creek township
137	113	91	686	77.8	979	559	341	226	19.8	28.0	Jackson township
77	28	5	193	121.8	369	170	110	50	13.8	25.7	Goss town
0	0	0	0	(X)	0	0	0	0	(X)	(X)	Paris city
3	4	0	18	100.0	30	15	7	4	16.7	19.4	Jefferson township
162	70	23	691	97.3	1,050	530	255	139	23.0	18.7	Florida village
20	7	2	68	101.5	104	52	29	16	24.1	21.2	Stoutsville village
64	32	15	295	87.8	420	219	111	71	24.2	20.0	Marion township
182	103	54	1,200	96.3	1,738	898	339	204	26.2	14.4	Holliday village
139	93	52	1,031	93.5	1,448	762	284	180	27.4	14.2	Madison city
53	20	9	211	112.8	367	169	82	33	18.3	18.3	Monroe township
70	43	10	413	105.8	564	270	123	58	33.6	14.5	Monroe City city (part)
16	17	12	143	107.0	230	110	45	22	22.3	15.2	South Fork township
21	15	11	106	109.4	175	86	47	22	21.2	21.2	Union township
1,200	719	367	6,118	100.0	9,383	4,774	2,286	1,284	23.3	18.7	Washington township
267	169	96	1,284	99.8	1,980	1,010	532	313	22.8	20.7	Woodlawn township
32	9	5	184	113.6	284	133	46	21	27.7	11.7	Montgomery County
28	12	2	95	105.3	155	77	42	25	20.5	21.5	Bear Creek township
65	66	63	422	82.0	583	328	194	136	24.1	25.3	Bellflower city
202	97	67	974	100.2	1,535	769	366	203	21.3	18.8	High Hill city
4	4	2	15	126.7	27	12	10	4	20.6	29.4	Jonesburg city
48	44	48	388	98.2	582	309	140	93	24.3	18.2	Danville township
149	93	27	686	103.6	1,095	552	269	134	21.6	19.3	Danville CDP
23	14	4	88	89.8	129	68	41	19	22.8	24.6	New Florence city
6	10	0	33	84.8	49	27	16	9	19.7	26.2	Loutre township
8	11	3	72	97.2	111	58	22	14	21.8	15.5	Big Spring CDP
318	189	72	1,897	96.6	2,779	1,428	579	336	25.5	15.5	McKittrick town
212	137	55	1,454	94.9	2,081	1,086	404	247	26.6	14.3	Rhineland town
106	59	25	417	111.5	714	340	190	89	19.0	21.5	Montgomery township
23	10	8	73	128.8	134	60	41	21	19.8	24.6	Montgomery City city
158	112	80	860	99.1	1,280	675	350	209	25.2	20.4	Prairie township
102	83	73	614	98.2	902	479	258	165	25.9	21.2	Middletown town
											Upper Loutre township
											Wellsville city

Table 1.
Age and Sex: 2010—Con.

[For information on confidentiality protection, nonsampling error, and definitions, see Selected Appendixes at <www.census.gov/prod/cen2010/cph-1-a.pdf>]

State County County Subdivision Place	Total population	Median age	Age								
			Under 5 years	5 to 17 years	18 to 20 years	21 to 24 years	25 to 34 years	35 to 44 years	45 to 54 years	55 to 59 years	60 to 64 years
Morgan County.....	20,565	46.1	1,261	3,273	688	755	1,814	2,181	2,950	1,560	1,548
Buffalo township.....	2,112	52.5	88	224	62	64	119	239	355	222	215
Haw Creek township.....	4,226	42.3	278	742	161	181	402	484	527	281	265
Stover city.....	1,094	42.1	76	166	47	67	116	104	143	56	59
Versailles city (part).....	501	50.1	36	71	16	27	50	38	29	20	20
Mill Creek township.....	1,107	41.1	59	222	45	37	106	150	181	80	63
Syracuse city.....	172	37.7	12	31	9	11	18	24	14	14	12
Moreau township.....	5,854	35.1	536	1,243	236	278	631	648	787	329	298
Barnett city.....	203	44.1	10	38	8	7	22	20	34	13	22
Versailles city (part).....	1,981	40.0	139	321	63	109	245	242	268	131	101
Osage township.....	6,175	54.8	230	651	141	157	460	536	930	550	632
Gravois Mills town.....	144	46.0	6	25	7	5	8	19	26	3	16
Laurie city (part).....	921	56.0	37	94	20	34	69	85	110	47	63
Sunrise Beach village (part).....	74	57.8	1	8	1	0	4	11	7	9	3
Richland township.....	1,091	43.9	70	191	43	38	96	124	170	98	75
New Madrid County.....	18,956	40.4	1,255	3,259	729	794	2,168	2,347	2,841	1,304	1,214
Anderson township.....	1,436	40.5	93	256	54	58	168	163	218	82	78
Gideon city.....	1,093	39.1	75	205	40	42	124	129	156	54	56
Big Prairie township.....	3,419	41.5	216	526	119	133	410	466	512	268	237
Matthews city.....	628	48.8	29	76	18	21	67	80	99	57	49
Sikeston city (part).....	1,740	37.6	130	288	61	74	241	248	233	117	107
Como township.....	1,674	41.6	90	309	51	67	176	204	249	121	134
Catron town.....	67	46.5	3	14	2	2	6	11	5	5	8
Parma city.....	713	39.8	40	147	27	28	70	90	106	43	55
Risco city.....	346	41.7	23	51	7	14	39	49	34	27	32
Hough township.....	16	42.5	0	2	0	1	3	3	4	1	0
La Font township.....	825	44.3	49	118	30	38	81	104	140	64	46
Marston city.....	503	42.1	36	76	19	22	56	62	90	38	30
Le Sieur township.....	585	44.2	34	90	21	24	58	73	108	49	44
Lewis township.....	1,802	38.2	138	353	89	91	175	223	235	111	104
Howardville city.....	383	29.7	46	84	23	19	41	46	34	24	11
Libourn city.....	1,190	38.7	80	236	56	60	120	146	168	72	78
North Libourn village.....	49	45.1	2	5	1	2	3	11	9	5	1
New Madrid township.....	3,778	40.7	250	639	157	150	439	438	562	277	262
New Madrid city.....	3,116	39.8	205	547	130	115	373	360	463	220	200
Portage township.....	3,752	38.2	295	678	143	165	447	465	542	223	196
Portageville city (part).....	3,228	38.6	253	575	125	133	395	377	465	197	179
Tallapoosa city.....	168	39.0	8	29	9	12	12	28	33	10	3
St. John township.....	77	49.4	4	6	3	4	6	9	16	11	7
West township.....	1,592	40.5	86	282	62	63	205	199	255	97	106
Canalou city.....	338	32.0	18	88	21	12	47	51	38	14	22
Morehouse city.....	973	42.9	53	156	29	37	122	120	162	62	69
Newton County.....	58,114	39.0	3,874	10,888	2,491	2,632	6,461	7,192	8,481	3,731	3,507
Benton township.....	681	40.0	27	155	29	17	60	113	113	42	43
Berwick township.....	378	41.3	19	84	20	13	27	48	76	27	14
Buffalo township.....	2,149	39.9	126	428	88	74	231	285	350	151	112
Seneca city (part).....	0	0.0	0	0	0	0	0	0	0	0	0
Dayton township.....	1,605	37.3	109	333	55	68	201	182	263	105	78
Five Mile township.....	4,073	44.7	240	659	133	162	379	482	743	352	298
Joplin city (part).....	0	0.0	0	0	0	0	0	0	0	0	0
Loma Linda town.....	725	50.4	42	93	16	18	55	85	127	75	75
Franklin township.....	1,795	36.6	118	383	83	85	196	239	255	102	80
Fairview town.....	383	37.1	30	75	12	23	42	49	48	19	17
Stella town.....	158	37.5	11	33	9	7	16	19	23	11	6
Granby township.....	4,595	38.2	306	919	211	201	493	587	649	287	287
Granby city.....	2,134	36.0	170	427	86	110	248	247	253	131	136
Marion township.....	3,787	38.1	249	801	147	141	403	460	607	225	226
Diamond town.....	902	35.0	69	172	43	46	121	90	132	46	44
Joplin city (part).....	7	79.3	0	0	0	1	0	0	2	0	0
Neosho township.....	18,039	36.4	1,406	3,351	751	937	2,286	2,237	2,402	1,072	1,017
Neosho city (part).....	10,825	33.7	924	2,061	436	631	1,533	1,297	1,307	591	534
Newtonia township.....	788	40.3	50	162	38	29	73	96	117	47	47
Newtonia town.....	199	41.3	12	41	10	11	14	19	29	16	9
Stark City town.....	139	42.6	5	21	8	7	12	21	18	7	12
Seneca township.....	3,474	36.6	256	716	136	141	425	408	475	200	155
Seneca city (part).....	2,336	35.3	188	488	91	99	293	268	272	134	99
Shoal Creek township.....	12,829	43.2	697	2,157	457	518	1,245	1,631	1,957	934	949
Cliff Village village.....	40	32.0	2	8	1	1	10	6	4	2	1
Dennis Acres village.....	76	26.3	12	8	4	12	12	6	6	5	3
Grand Falls Plaza town.....	114	52.0	5	18	6	4	8	5	19	9	9
Joplin city (part).....	6,188	41.4	347	1,064	251	278	651	799	848	412	412
Leawood village.....	682	44.8	42	111	18	28	64	79	105	74	55
Redings Mill village.....	151	48.5	13	21	2	4	15	16	22	14	13
Saginaw village.....	297	45.2	19	41	5	11	31	40	51	24	32
Shoal Creek Drive village.....	337	47.3	15	49	8	11	34	42	52	32	25
Shoal Creek Estates village.....	96	43.0	4	21	2	0	9	17	13	9	5
Silver Creek village.....	623	50.5	28	79	18	17	57	63	94	46	62
Van Buren township.....	1,374	42.1	68	268	55	55	125	167	205	103	99
Ritchey town.....	82	45.5	6	15	1	1	8	10	13	5	2
Wentworth village.....	147	38.2	3	36	10	7	11	26	16	11	9

Table 1.

Age and Sex: 2010—Con.

[For information on confidentiality protection, nonsampling error, and definitions, see Selected Appendixes at <www.census.gov/prod/cen2010/cph-1-a.pdf>]

Age—Con			Age and sex						Percent of total population		State County County Subdivision Place
65 to 74 years	75 to 84 years	85 years and over	All ages		18 years and over		65 years and over		Under 18 years	65 years and over	
			Female	Males per 100 females	Total	Female	Total	Female			
2,652	1,391	492	10,319	99.3	16,031	8,075	4,535	2,339	22.0	22.1	Morgan County
350	151	23	1,023	106.5	1,800	867	524	239	14.8	24.8	Buffalo township
465	285	155	2,141	97.4	3,206	1,672	905	508	24.1	21.4	Haw Creek township
110	102	48	578	89.3	852	464	260	163	22.1	23.8	Stover city
45	79	70	274	82.8	394	235	194	132	21.4	38.7	Versailles city (part)
119	34	11	539	105.4	826	400	164	81	25.4	14.8	Mill Creek township
22	4	1	89	93.3	129	66	27	15	25.0	15.7	Syracuse city
476	287	105	2,999	95.2	4,075	2,095	868	478	30.4	14.8	Moreau township
17	8	4	91	123.1	155	74	29	15	23.6	14.3	Barnett city
148	148	66	1,029	92.5	1,521	799	362	220	23.2	18.3	Versailles city (part)
1,131	567	190	3,071	101.1	5,294	2,630	1,888	935	14.3	30.6	Osage township
17	8	4	74	94.6	113	62	29	18	21.5	20.1	Gravois Mills town
147	127	88	489	88.3	790	423	362	203	14.2	39.3	Laurie city (part)
19	6	5	36	105.6	65	33	30	15	12.2	40.5	Sunrise Beach village (part)
111	67	8	546	99.8	830	411	186	98	23.9	17.0	Richland township
1,686	959	400	9,848	92.5	14,442	7,640	3,045	1,767	23.8	16.1	New Madrid County
137	82	47	745	92.8	1,087	567	266	156	24.3	18.5	Anderson township
105	71	36	570	91.8	813	429	212	129	25.6	19.4	Gideon city
319	162	51	1,808	89.1	2,677	1,426	532	306	21.7	15.6	Big Prairie township
73	43	16	339	85.3	523	278	132	79	16.7	21.0	Matthews city
138	76	27	947	83.7	1,322	732	241	152	24.0	13.9	Sikeston city (part)
139	101	33	833	101.0	1,275	656	273	153	23.8	16.3	Como township
7	3	0	30	123.3	50	26	10	6	25.4	14.9	Catron town
49	43	15	364	95.9	526	282	107	58	26.2	15.0	Parma city
36	21	13	174	98.9	272	133	70	37	21.4	20.2	Risco city
0	1	1	7	128.6	14	6	2	1	12.5	12.5	Hough township
87	55	13	425	94.1	658	338	155	77	20.2	18.8	La Font township
45	24	5	269	87.0	391	212	74	37	22.3	14.7	Marston city
55	20	9	293	99.7	461	228	84	40	21.2	14.4	Le Sieur township
164	87	32	974	85.0	1,311	729	283	171	27.2	15.7	Lewis township
29	21	5	225	70.2	253	165	55	40	33.9	14.4	Howardville city
108	50	16	640	85.9	874	476	174	101	26.6	14.6	Libourn city
6	2	2	18	172.2	42	15	10	4	14.3	20.4	North Libourn village
313	176	115	1,948	93.9	2,889	1,507	604	374	23.5	16.0	New Madrid township
243	153	107	1,624	91.9	2,364	1,244	503	322	24.1	16.1	New Madrid city
325	200	73	1,975	90.0	2,779	1,516	598	353	25.9	15.9	Portage township
287	175	67	1,729	86.7	2,400	1,324	529	314	25.7	16.4	Portageville city (part)
14	8	2	74	127.0	131	60	24	15	22.0	14.3	Tallapoosa city
4	7	0	32	140.6	67	28	11	6	13.0	14.3	St. John township
143	68	26	808	97.0	1,224	639	237	130	23.1	14.9	West township
19	5	3	165	104.8	232	116	27	13	31.4	8.0	Canalou city
88	55	20	500	94.6	764	410	163	96	21.5	16.8	Morehouse city
5,002	2,849	1,006	29,281	98.5	43,352	22,280	8,857	4,950	25.4	15.2	Newton County
52	26	4	337	102.1	499	242	82	38	26.7	12.0	Benton township
31	11	8	173	118.5	275	134	50	26	27.2	13.2	Berwick township
192	82	30	1,044	105.8	1,595	776	304	142	25.8	14.1	Buffalo township
0	0	0	0	(X)	0	0	0	0	(X)	(X)	Seneca city (part)
132	58	21	784	104.7	1,163	585	211	120	27.5	13.1	Dayton township
421	170	34	2,012	102.4	3,174	1,591	625	309	22.1	15.3	Five Mile township
0	0	0	0	(X)	0	0	0	0	(X)	(X)	Joplin city (part)
95	35	9	356	103.7	590	288	139	66	18.6	19.2	Loma Linda town
136	91	27	885	102.8	1,294	644	254	135	27.9	14.2	Franklin township
33	27	8	195	96.4	278	144	68	39	27.4	17.8	Fairview town
12	7	4	81	95.1	114	60	23	12	27.8	14.6	Stella town
393	189	73	2,283	101.3	3,370	1,741	655	378	26.7	14.3	Granby township
162	112	52	1,092	95.4	1,537	833	326	204	28.0	15.3	Granby city
329	160	39	1,903	99.0	2,737	1,392	528	291	27.7	13.9	Marion township
81	48	10	453	99.1	661	349	139	79	26.7	15.4	Diamond town
0	4	0	4	75.0	7	4	4	2	0.0	57.1	Joplin city (part)
1,449	830	301	9,106	98.1	13,282	6,861	2,580	1,475	26.4	14.3	Neosho township
770	523	218	5,556	94.8	7,840	4,147	1,511	921	27.6	14.0	Neosho city (part)
78	41	10	382	106.3	576	289	129	74	26.9	16.4	Newtonia township
23	12	3	98	103.1	146	76	38	25	26.6	19.1	Newtonia town
16	10	2	66	110.6	113	53	28	15	18.7	20.1	Stark City town
281	209	72	1,756	97.8	2,502	1,307	562	326	28.0	16.2	Seneca township
190	149	65	1,218	91.8	1,660	895	404	245	28.9	17.3	Seneca city (part)
1,222	780	282	6,598	94.4	9,975	5,197	2,284	1,277	22.2	17.8	Shoal Creek township
4	1	0	18	122.2	30	14	5	3	25.0	12.5	Cliff Village village
4	4	0	39	94.9	56	26	8	5	26.3	10.5	Dennis Acres village
23	8	0	67	70.1	91	52	31	17	20.2	27.2	Grand Falls Plaza town
502	417	207	3,271	89.2	4,777	2,576	1,126	674	22.8	18.2	Joplin city (part)
68	31	7	341	100.0	529	273	106	56	22.4	15.5	Leawood village
16	15	0	77	96.1	117	59	31	15	22.5	20.5	Redings Mill village
30	12	1	139	113.7	237	113	43	19	20.2	14.5	Saginaw village
29	29	11	167	101.8	273	131	69	33	19.0	20.5	Shoal Creek Drive village
14	2	0	47	104.3	71	38	16	9	26.0	16.7	Shoal Creek Estates village
91	56	12	332	87.7	516	272	159	80	17.2	25.5	Silver Creek village
134	74	21	690	99.1	1,038	521	229	127	24.5	16.7	Van Buren township
16	3	2	41	100.0	61	31	21	11	25.6	25.6	Ritchey town
10	5	3	69	113.0	108	49	18	11	26.5	12.2	Wentworth village

Table 1.
Age and Sex: 2010—Con.

[For information on confidentiality protection, nonsampling error, and definitions, see Selected Appendixes at <www.census.gov/prod/cen2010/cph-1-a.pdf>]

State County County Subdivision Place	Total population	Median age	Age								
			Under 5 years	5 to 17 years	18 to 20 years	21 to 24 years	25 to 34 years	35 to 44 years	45 to 54 years	55 to 59 years	60 to 64 years
Newton County—Con.											
West Benton township.....	2,547	28.6	203	472	288	191	317	257	269	84	102
Neosho city (part).....	1,010	22.8	80	139	227	100	122	65	56	24	26
Nodaway County.....	23,370	28.5	1,216	3,047	3,308	3,100	2,580	2,148	2,661	1,248	985
Atchison township.....	400	50.0	19	49	12	5	50	36	61	35	35
Clearmont city.....	170	51.5	5	18	7	3	17	18	23	12	10
Grant township.....	560	41.6	32	99	13	26	59	70	90	30	33
Barnard city.....	221	39.9	12	43	3	12	26	29	27	16	8
Green township.....	284	36.8	21	74	4	9	27	44	45	21	13
Quitman town.....	45	44.5	4	5	0	2	5	7	6	6	5
Hopkins township.....	739	40.0	55	136	26	28	81	86	107	52	46
Hopkins city.....	532	35.6	45	106	19	22	67	62	69	35	26
Hughes township.....	426	48.1	21	60	9	10	38	55	81	23	34
Graham town.....	171	44.8	9	29	2	6	17	23	28	8	15
Independence township.....	403	38.8	37	73	17	13	49	38	60	29	18
Parnell city.....	191	32.8	19	36	11	7	27	15	28	12	6
Jackson township.....	986	38.7	71	189	35	43	129	95	159	70	57
Ravenwood town.....	440	36.7	34	81	12	19	71	37	60	35	27
Jefferson township.....	836	34.6	42	154	51	77	98	90	97	51	39
Clyde village.....	82	35.0	6	22	1	3	9	13	12	4	4
Conception CDP.....	210	26.5	2	10	31	56	32	11	15	14	11
Conception Junction town.....	198	34.3	15	51	4	5	27	27	29	10	8
Lincoln township.....	389	41.5	27	55	30	14	41	40	69	32	17
Elmo city.....	168	38.7	14	19	17	11	18	21	26	9	6
Monroe township.....	419	46.7	21	62	16	16	36	45	77	39	21
Skidmore city.....	284	45.4	19	43	8	8	28	34	53	19	19
Nodaway township.....	843	40.6	61	144	34	36	96	93	135	60	43
Burlington Junction city.....	537	37.5	46	95	23	20	66	64	82	34	21
Polk township.....	15,777	23.9	719	1,725	3,016	2,765	1,733	1,300	1,434	720	572
Maryville city.....	11,972	22.7	526	1,130	2,814	2,411	1,163	793	884	488	393
Union township.....	476	39.5	33	83	17	17	69	44	64	31	22
Pickering town.....	160	33.0	16	24	2	8	33	13	15	4	8
Washington township.....	358	42.6	13	73	13	15	26	59	84	23	12
Guilford town.....	85	38.5	4	11	4	5	16	8	26	3	2
White Cloud township.....	474	42.6	44	71	15	26	48	53	98	32	23
Arkoe town.....	68	31.5	8	19	1	1	7	11	16	0	0
Oregon County.....	10,881	45.4	621	1,805	445	387	920	1,204	1,699	832	815
Big Apple township.....	839	43.9	57	128	42	33	59	111	129	60	71
Koshkonong town.....	212	39.0	15	34	16	12	20	27	31	17	14
Billmore township.....	100	48.5	6	13	2	0	12	9	18	11	7
Black Pond township.....	164	46.2	10	19	5	4	13	26	28	13	22
Cedar Bluff township.....	91	58.1	3	7	3	2	2	11	10	18	5
Couch township.....	426	49.6	23	56	13	19	41	34	67	25	43
Falling Spring township.....	31	59.5	0	2	0	1	0	2	7	4	5
Goebel township.....	247	47.4	12	47	12	7	10	24	48	24	17
Highland township.....	475	45.2	23	85	16	12	54	45	104	38	29
Jeff township.....	346	46.2	17	58	18	9	25	42	64	29	31
Jobe township.....	106	54.0	4	9	2	3	12	6	21	10	9
Johnson township.....	329	42.8	17	68	14	13	21	41	45	24	23
King township.....	80	49.5	4	13	2	2	2	10	16	8	6
Moore township.....	430	48.2	18	64	15	11	41	38	90	53	32
Thomasville CDP.....	68	48.0	4	9	4	2	4	5	18	3	3
Myrtle township.....	388	51.3	13	44	16	15	25	40	61	41	23
Ozark township.....	70	48.5	0	12	2	2	6	8	14	10	2
Piney township.....	2,505	42.4	173	448	96	106	205	301	356	168	163
Alton city.....	871	39.2	77	173	23	33	87	107	75	37	36
Thayer township.....	3,975	44.2	228	682	184	140	362	437	577	269	303
Thayer city.....	2,243	42.7	138	389	112	86	214	240	305	156	133
Woodside township.....	279	49.5	13	50	3	8	30	19	44	27	24
Osage County.....	13,878	39.3	893	2,540	667	628	1,510	1,804	2,116	891	752
Benton township.....	1,172	41.5	62	230	37	42	120	143	194	91	69
Chamois city.....	396	35.7	24	85	12	17	54	50	43	19	27
Crawford township.....	4,445	36.4	273	756	343	254	522	569	646	243	223
Linn city.....	1,459	30.0	119	283	95	102	221	169	162	58	67
Jackson township.....	1,376	38.6	98	270	49	59	154	184	224	84	67
Argyle town (part).....	11	68.5	0	0	1	1	0	1	1	0	0
Meta city.....	229	35.5	17	40	14	10	32	26	36	15	11
Jefferson township.....	1,249	45.4	77	200	35	30	124	152	205	93	114
Belle city (part).....	205	44.3	13	39	7	5	20	20	27	16	15
Bland city (part).....	0	0.0	0	0	0	0	0	0	0	0	0
Linn township.....	2,202	39.3	156	408	75	99	237	309	329	155	119
Washington township.....	3,434	39.9	227	676	128	144	353	447	518	225	160
Argyle town (part).....	144	36.0	15	21	6	6	23	9	17	11	4
Freeburg village.....	437	40.6	28	65	13	25	58	51	57	27	29
Westphalia city.....	389	51.3	13	51	15	17	23	33	53	18	19
Ozark County.....	9,723	48.9	495	1,454	305	296	840	975	1,484	790	805
Barren Fork township.....	443	47.6	24	61	15	12	51	43	64	44	37
Bayou l township.....	917	44.2	45	175	27	38	77	105	125	80	65

Table 1.

Age and Sex: 2010—Con.

[For information on confidentiality protection, nonsampling error, and definitions, see Selected Appendixes at <www.census.gov/prod/cen2010/cph-1-a.pdf>]

Age—Con			Age and sex						Percent of total population		State County County Subdivision Place
65 to 74 years	75 to 84 years	85 years and over	All ages		18 years and over		65 years and over		Under 18 years	65 years and over	
			Female	Males per 100 females	Total	Female	Total	Female			
152 42	128 61	84 68	1,328 561	91.8 80.0	1,872 791	1,000 452	364 171	232 126	26.5 21.7	14.3 16.9	Newton County—Con. West Benton township Neosho city (part)
1,525	1,032	520	11,522	102.8	19,107	9,489	3,077	1,741	18.2	13.2	Nodaway County
54	33	11	191	109.4	332	163	98	50	17.0	24.5	Atchison township
26	21	10	88	93.2	147	77	57	31	13.5	33.5	Clearmont city
56	43	9	274	104.4	429	214	108	54	23.4	19.3	Grant township
16	23	6	107	106.5	166	85	45	24	24.9	20.4	Barnard city
17	4	5	140	102.9	189	91	26	16	33.5	9.2	Green township
3	1	1	23	95.7	36	18	5	4	20.0	11.1	Quitman town
70	37	15	383	93.0	548	277	122	65	25.8	16.5	Hopkins township
47	21	13	273	94.9	381	192	81	47	28.4	15.2	Hopkins city
66	23	6	207	105.8	345	172	95	50	19.0	22.3	Hughes township
23	8	3	88	94.3	133	70	34	20	22.2	19.9	Graham town
38	24	7	182	121.4	293	146	69	39	27.3	17.1	Independence township
15	13	2	89	114.6	136	72	30	17	28.8	15.7	Parnell city
81	41	16	490	101.2	726	355	138	75	26.4	14.0	Jackson township
33	21	10	231	90.5	325	168	64	35	26.1	14.5	Ravenwood town
66	48	23	358	133.5	640	269	137	79	23.4	16.4	Jefferson township
6	2	0	36	127.8	54	27	8	4	34.1	9.8	Clyde village
15	9	4	28	650.0	198	25	28	5	5.7	13.3	Conception CDP
11	8	3	94	110.6	132	65	22	11	33.3	11.1	Conception Junction town
28	28	8	184	111.4	307	149	64	36	21.1	16.5	Lincoln township
14	12	1	82	104.9	135	70	27	16	19.6	16.1	Elmo city
43	34	9	192	118.2	336	162	86	42	19.8	20.5	Monroe township
24	24	5	134	111.9	222	111	53	28	21.8	18.7	Skidmore city
81	41	19	424	98.8	638	322	141	76	24.3	16.7	Nodaway township
47	27	12	265	102.6	396	200	86	49	26.3	16.0	Burlington Junction city
817	611	365	7,857	100.8	13,333	6,685	1,793	1,057	15.5	11.4	Polk township
572	483	315	6,233	92.1	10,316	5,428	1,370	838	13.8	11.4	Maryville city
53	30	13	235	102.6	360	179	96	49	24.4	20.2	Union township
22	12	3	86	86.0	120	65	37	21	25.0	23.1	Pickering town
14	19	7	175	104.6	272	129	40	19	24.0	11.2	Washington township
3	2	1	40	112.5	70	32	6	3	17.6	7.1	Guilford town
41	16	7	230	106.1	359	176	64	34	24.3	13.5	White Cloud township
4	0	1	34	100.0	41	21	5	4	39.7	7.4	Arkoe town
1,269	625	259	5,486	98.3	8,455	4,293	2,153	1,154	22.3	19.8	Oregon County
95	39	15	427	96.5	654	340	149	73	22.1	17.8	Big Apple township
16	5	5	113	87.6	163	88	26	15	23.1	12.3	Koshkonong town
12	7	3	51	96.1	81	38	22	11	19.0	22.0	Billmore township
20	3	1	83	97.6	135	67	24	13	17.7	14.6	Black Pond township
20	7	3	46	97.8	81	43	30	16	11.0	33.0	Cedar Bluff township
65	24	16	207	105.8	347	169	105	53	18.5	24.6	Couch township
7	2	1	18	72.2	29	16	10	6	6.5	32.3	Falling Spring township
34	12	0	124	99.2	188	97	46	19	23.9	18.6	Goebel township
45	23	1	228	108.3	367	175	69	34	22.7	14.5	Highland township
34	14	5	172	101.2	271	132	53	23	21.7	15.3	Jeff township
19	8	3	53	100.0	93	47	30	16	12.3	28.3	Jobe township
42	19	2	162	103.1	244	113	63	32	25.8	19.1	Johnson township
14	2	1	38	110.5	63	31	17	9	21.3	21.3	King township
37	22	9	200	115.0	348	162	68	33	19.1	15.8	Moore township
4	9	3	33	106.1	55	27	16	8	19.1	23.5	Thomasville CDP
66	34	10	179	116.8	331	152	110	54	14.7	28.4	Myrtle township
12	2	0	32	118.8	58	27	14	5	17.1	20.0	Ozark township
271	142	76	1,294	93.6	1,884	974	489	274	24.8	19.5	Piney township
90	70	63	473	84.1	621	349	223	150	28.7	25.6	Alton city
450	239	104	2,035	95.3	3,065	1,598	793	454	22.9	19.9	Thayer township
236	152	82	1,191	88.3	1,716	936	470	291	23.5	21.0	Thayer city
26	26	9	137	103.6	216	112	61	29	22.6	21.9	Woodside township
1,073	712	292	6,659	108.4	10,445	4,991	2,077	1,143	24.7	15.0	Osage County
90	74	20	579	102.4	880	435	184	102	24.9	15.7	Benton township
29	26	10	206	92.2	287	154	65	41	27.5	16.4	Chamois city
294	218	104	2,037	118.2	3,416	1,534	616	347	23.1	13.9	Crawford township
80	75	28	712	104.9	1,057	520	183	108	27.6	12.5	Linn city
112	58	17	661	108.2	1,008	487	187	102	26.7	13.6	Jackson township
3	3	1	6	83.3	11	6	7	4	0.0	63.6	Argyle town (part)
11	14	3	108	112.0	172	83	28	18	24.9	12.2	Meta city
126	75	18	581	115.0	972	455	219	106	22.2	17.5	Jefferson township
24	14	5	100	105.0	153	82	43	25	25.4	21.0	Belle city (part)
0	0	0	0	(X)	0	0	0	0	(X)	(X)	Bland city (part)
198	85	32	1,083	103.3	1,638	800	315	167	25.6	14.3	Linn township
253	202	101	1,718	99.9	2,531	1,280	556	319	26.3	16.2	Washington township
8	18	6	74	94.6	108	56	32	21	25.0	22.2	Argyle town (part)
42	33	9	215	103.3	344	170	84	48	21.3	19.2	Freeburg village
39	48	60	216	80.1	325	187	147	98	16.5	37.8	Westphalia city
1,373	682	224	4,814	102.0	7,774	3,900	2,279	1,133	20.0	23.4	Ozark County
52	37	3	225	96.9	358	180	92	47	19.2	20.8	Barren Fork township
111	57	12	459	99.8	697	353	180	94	24.0	19.6	Bayou l township

Table 1.
Age and Sex: 2010—Con.

[For information on confidentiality protection, nonsampling error, and definitions, see Selected Appendixes at <www.census.gov/prod/cen2010/cph-1-a.pdf>]

State County County Subdivision Place	Total population	Median age	Age								
			Under 5 years	5 to 17 years	18 to 20 years	21 to 24 years	25 to 34 years	35 to 44 years	45 to 54 years	55 to 59 years	60 to 64 years
Ozark County—Con.											
Bayou I township—Con.											
Bakersfield village.....	246	35.8	18	54	7	11	30	24	19	30	11
Bayou II township.....	466	47.0	37	73	9	18	42	48	69	36	36
Big Creek township.....	973	55.7	23	121	17	21	62	80	153	70	104
Theodosia village (part).....	243	54.9	6	37	3	6	18	22	30	14	22
Bridges township.....	968	43.9	60	160	41	33	93	113	139	81	72
Gainesville city (part).....	11	39.5	1	1	2	0	1	2	2	0	1
Dawt township.....	492	46.4	30	84	17	15	39	57	75	37	37
Jackson township.....	300	50.3	16	42	15	11	20	24	53	27	27
Jasper township.....	703	53.1	48	78	28	13	51	60	102	48	73
Sundown CDP.....	48	63.5	0	1	0	0	2	2	6	6	10
Theodosia village (part).....	0	0.0	0	0	0	0	0	0	0	0	0
Lick Creek township.....	434	46.0	26	43	10	23	59	50	62	37	31
Longrun township.....	76	54.0	1	7	1	0	2	7	20	4	5
Noble township.....	300	45.7	15	51	14	8	24	36	48	22	25
Wasola CDP.....	113	48.5	4	18	7	4	11	9	18	8	12
Nottingham township.....	121	49.2	7	13	2	3	17	13	22	7	8
Pine Creek township.....	439	48.6	22	61	5	22	37	49	63	36	49
Pontiac township.....	317	55.6	7	34	9	4	21	22	57	34	29
Pontiac CDP.....	175	59.8	3	12	3	3	7	10	35	16	14
Richland township.....	794	46.3	50	132	26	24	82	71	116	78	60
Spring Creek township.....	168	50.0	7	24	4	2	19	14	33	15	17
Thornfield township.....	570	47.8	25	103	22	10	38	60	104	49	35
West Bridges township.....	1,242	49.1	52	192	43	39	106	123	179	85	95
Gainesville city (part).....	762	42.7	40	131	34	28	83	84	104	54	56
Pemiscot County.....	18,296	37.0	1,407	3,627	794	816	2,088	2,144	2,551	1,211	965
Braggadocio township.....	641	47.7	22	101	12	22	62	73	108	70	44
Butler township.....	217	41.8	15	37	7	12	24	21	36	21	14
Hayward CDP.....	131	38.5	9	23	2	10	19	9	24	13	7
Concord township.....	243	48.1	12	26	11	9	28	21	48	35	18
Cooter township.....	3,173	35.1	254	668	153	137	369	420	397	181	151
Cooter city.....	469	35.5	25	108	18	21	59	73	49	35	23
Steele city (part).....	2,172	35.4	180	452	108	91	241	276	277	116	107
Godair township.....	287	40.6	18	42	13	18	38	31	52	19	8
Portageville city (part).....	0	0.0	0	0	0	0	0	0	0	0	0
Hayti township.....	3,838	35.2	345	785	185	202	397	433	507	221	205
Hayti city.....	2,939	38.2	249	541	143	146	309	328	399	172	170
Hayti Heights city.....	626	22.8	66	196	31	37	59	69	68	32	17
Holland township.....	553	40.2	27	93	20	24	67	70	78	39	36
Holland town.....	229	42.2	13	39	9	2	31	27	29	18	22
Little Prairie township.....	7,076	34.9	588	1,462	309	319	865	790	960	445	351
Caruthersville city.....	6,168	34.2	532	1,285	275	287	765	680	802	378	295
Little River township.....	844	40.5	55	156	29	37	94	97	130	73	51
Homestown city.....	151	32.6	10	35	6	10	21	16	12	18	11
Wardell town.....	427	37.6	28	91	18	18	47	54	52	31	26
Pascola township.....	539	43.8	20	97	17	16	58	68	91	50	31
Bragg City town.....	149	35.8	8	40	3	4	18	21	21	6	10
Pascola village.....	108	43.0	3	16	4	6	13	15	21	4	5
Pemiscot township.....	373	41.1	22	70	21	13	27	55	69	21	19
Virginia township.....	512	43.0	29	90	17	7	59	65	75	36	37
Steele city (part).....	0	0.0	0	0	0	0	0	0	0	0	0
Perry County.....	18,971	39.2	1,260	3,502	682	794	2,274	2,376	2,775	1,318	1,030
Bois Brule township.....	540	39.1	32	114	22	16	56	68	88	37	34
Brazeau township.....	1,100	42.8	68	185	45	30	108	145	160	108	58
Altenburg city.....	352	37.0	21	74	17	11	45	55	45	26	10
Frohna city.....	254	39.7	15	51	12	6	24	42	28	19	14
Central township.....	10,875	37.5	780	1,993	386	512	1,450	1,287	1,489	653	514
Perryville city.....	8,225	36.5	626	1,464	292	399	1,191	917	1,072	443	365
Cinque Hommes township.....	1,403	38.5	86	284	47	58	148	206	206	116	86
Biehle CDP.....	48	32.5	3	10	2	3	7	7	6	3	3
St. Marys township.....	1,708	43.1	88	311	60	51	160	234	272	162	124
Salem township.....	673	40.2	38	129	29	29	68	92	94	51	43
Saline township.....	1,610	39.9	107	304	58	60	178	222	281	103	106
Brewer CDP.....	374	38.5	26	80	14	16	37	55	61	18	22
Lithium village.....	89	27.5	9	22	2	6	12	11	9	6	3
Union township.....	1,062	44.2	61	182	35	38	106	122	185	88	65
Longtown town.....	102	36.7	8	19	3	0	18	14	14	8	5
Pettis County.....	42,201	37.1	3,146	7,638	1,794	2,183	5,339	4,950	6,128	2,648	2,172
Blackwater township.....	393	43.4	22	59	6	30	41	43	53	35	37
Bowling Green township.....	1,003	38.5	74	200	43	48	104	104	164	64	61
Sedalia city (part).....	2	54.5	0	0	0	0	0	0	1	0	1
Cedar township.....	909	47.4	53	149	26	35	57	92	174	66	62
Sedalia city (part).....	0	0.0	0	0	0	0	0	0	0	0	0
Dresden township.....	711	41.9	36	145	26	18	61	101	141	51	35
Sedalia city (part).....	0	0.0	0	0	0	0	0	0	0	0	0
Elk Fork township.....	419	47.6	17	68	13	14	32	46	86	46	19
Flat Creek township.....	1,867	44.0	113	346	63	70	150	221	316	156	139
Green Ridge township.....	1,080	39.6	68	204	47	39	120	127	152	80	75

Table 1.
Age and Sex: 2010—Con.

[For information on confidentiality protection, nonsampling error, and definitions, see Selected Appendixes at <www.census.gov/prod/cen2010/cph-1-a.pdf>]

Age—Con			Age and sex						Percent of total population		State County County Subdivision Place
65 to 74 years	75 to 84 years	85 years and over	All ages		18 years and over		65 years and over		Under 18 years	65 years and over	
			Female	Males per 100 females	Total	Female	Total	Female			
18	17	7	131	87.8	174	95	42	23	29.3	17.1	Ozark County—Con.
68	26	4	219	112.8	356	177	98	48	23.6	21.0	Bayou I township—Con.
211	92	19	479	103.1	829	410	322	152	14.8	33.1	Bakersfield village
57	22	6	119	104.2	200	102	85	43	17.7	35.0	Bayou II township
98	65	13	485	99.6	748	382	176	95	22.7	18.2	Big Creek township
1	0	0	5	120.0	9	4	1	1	18.2	9.1	Theodosia village (part)
75	21	5	232	112.1	378	179	101	45	23.2	20.5	Bridges township
38	18	9	148	102.7	242	128	65	30	19.3	21.7	Gainesville city (part)
138	50	14	349	101.4	577	285	202	90	17.9	28.7	Dawt township
15	6	0	23	108.7	47	23	21	9	2.1	43.8	Jackson township
0	0	0	0	(X)	0	0	0	0	(X)	(X)	Jasper township
53	32	8	200	117.0	365	168	93	46	15.9	21.4	Sundown CDP
15	11	3	37	105.4	68	33	29	14	10.5	38.2	Theodosia village (part)
31	22	4	130	130.8	234	110	57	25	22.0	19.0	Lick Creek township
12	9	1	49	130.6	91	42	22	9	19.5	19.5	Longrun township
20	7	2	62	95.2	101	52	29	16	16.5	24.0	Noble township
55	30	10	207	112.1	356	171	95	44	18.9	21.6	Wasola CDP
60	28	12	151	109.9	276	134	100	39	12.9	31.5	Nottingham township
40	24	8	84	108.3	160	75	72	25	8.6	41.1	Pine Creek township
91	44	20	415	91.3	612	313	155	80	22.9	19.5	Pontiac township
24	6	3	82	104.9	137	64	33	12	18.5	19.6	Pontiac CDP
75	32	17	277	105.8	442	218	124	63	22.5	21.8	Richland township
158	104	66	657	89.0	998	543	328	193	19.6	26.4	Spring Creek township
67	46	35	408	86.8	591	327	148	92	22.4	19.4	Thornfield township
1,430	932	331	9,600	90.6	13,262	7,123	2,693	1,578	27.5	14.7	West Bridges township
87	24	16	324	97.8	518	259	127	67	19.2	19.8	Gainesville city (part)
15	10	5	111	95.5	165	87	30	19	24.0	13.8	Pemiscot County
8	5	2	70	87.1	99	54	15	9	24.4	11.5	Braggadocio township
23	10	2	116	109.5	205	101	35	21	15.6	14.4	Butler township
218	166	59	1,678	89.1	2,251	1,226	443	273	29.1	14.0	Hayward CDP
30	21	7	242	93.8	336	180	58	39	28.4	12.4	Concord township
155	125	44	1,160	87.2	1,540	847	324	198	29.1	14.9	Cooter township
27	17	4	146	96.6	227	113	48	23	20.9	16.7	Cooter city
0	0	0	0	(X)	0	0	0	0	(X)	(X)	Steele city (part)
279	200	79	2,073	85.1	2,708	1,521	558	334	29.4	14.5	Portageville city (part)
239	170	73	1,594	84.4	2,149	1,205	482	284	26.9	16.4	Hayti township
26	20	5	340	84.1	364	218	51	32	41.9	8.1	Hayti city
51	34	14	261	111.9	433	206	99	48	21.7	17.9	Hayti Heights city
19	12	8	103	122.3	177	83	39	21	22.7	17.0	Holland township
515	361	111	3,745	88.9	5,026	2,728	987	593	29.0	13.9	Holland town
453	316	100	3,295	87.2	4,351	2,395	869	536	29.5	14.1	Little Prairie township
68	39	15	429	96.7	633	324	122	67	25.0	14.5	Caruthersville city
7	3	2	71	112.7	106	53	12	6	29.8	7.9	Little River township
35	20	7	218	95.9	308	158	62	34	27.9	14.5	Homestown city
46	30	15	270	99.6	422	217	91	51	21.7	16.9	Wardell town
13	5	0	73	104.1	101	53	18	8	32.2	12.1	Pascola township
10	8	3	59	83.1	89	48	21	12	17.6	19.4	Bragg City town
36	18	2	186	100.5	281	141	56	28	24.7	15.0	Pascola village
65	23	9	261	96.2	393	200	97	54	23.2	18.9	Pemiscot township
0	0	0	0	(X)	0	0	0	0	(X)	(X)	Virginia township
1,483	981	496	9,509	99.5	14,209	7,205	2,960	1,683	25.1	15.6	Steele city (part)
40	19	14	258	109.3	394	192	73	32	27.0	13.5	Perry County
80	83	30	547	101.1	847	425	193	107	23.0	17.5	Bois Brule township
10	27	11	181	94.5	257	137	48	32	27.0	13.6	Brazeau township
18	18	7	123	106.5	188	94	43	24	26.0	16.9	Altensburg city
840	601	370	5,567	95.3	8,102	4,235	1,811	1,099	25.5	16.7	Frohna city
598	514	344	4,300	91.3	6,135	3,274	1,456	927	25.4	17.7	Central township
101	52	13	679	106.6	1,033	494	166	83	26.4	11.8	Perryville city
3	1	0	25	92.0	35	19	4	2	27.1	8.3	Cinque Hommes township
151	75	20	856	99.5	1,309	643	246	116	23.4	14.4	Biehle CDP
58	32	10	313	115.0	506	240	100	51	24.8	14.9	St. Marys township
113	62	16	777	107.2	1,199	583	191	97	25.5	11.9	Salem township
25	17	3	185	102.2	268	131	45	20	28.3	12.0	Saline township
5	4	0	38	134.2	58	29	9	4	34.8	10.1	Brewer CDP
100	57	23	512	107.4	819	393	180	98	22.9	16.9	Lithium village
10	2	1	51	100.0	75	36	13	7	26.5	12.7	Union township
3,117	2,188	898	21,454	96.7	31,417	16,140	6,203	3,569	25.6	14.7	Longtown town
34	27	6	191	105.8	312	149	67	35	20.6	17.0	Pettis County
84	46	11	500	100.6	729	363	141	68	27.3	14.1	Blackwater township
0	0	0	1	100.0	2	1	0	0	0.0	0.0	Bowling Green township
84	74	37	452	101.1	707	354	195	108	22.2	21.5	Sedalia city (part)
0	0	0	0	(X)	0	0	0	0	(X)	(X)	Cedar township
69	21	7	346	105.5	530	258	97	52	25.5	13.6	Sedalia city (part)
0	0	0	0	(X)	0	0	0	0	(X)	(X)	Dresden township
50	27	1	211	98.6	334	170	78	41	20.3	18.6	Sedalia city (part)
192	84	17	903	106.8	1,408	678	293	145	24.6	15.7	Elk Fork township
91	62	15	532	103.0	808	403	168	93	25.2	15.6	Flat Creek township

Table 1.
Age and Sex: 2010—Con.

[For information on confidentiality protection, nonsampling error, and definitions, see Selected Appendixes at <www.census.gov/prod/cen2010/cph-1-a.pdf>]

State County County Subdivision Place	Total population	Median age	Age								
			Under 5 years	5 to 17 years	18 to 20 years	21 to 24 years	25 to 34 years	35 to 44 years	45 to 54 years	55 to 59 years	60 to 64 years
Pettis County—Con.											
Green Ridge township—Con.											
Green Ridge city.....	476	37.0	26	99	25	18	58	62	72	27	26
Windsor city (part).....	97	36.2	10	11	7	3	14	13	4	6	9
Heath Creek township.....	624	33.6	44	161	22	12	87	69	97	42	30
Houstonia township.....	436	39.1	22	78	29	25	50	58	70	20	24
Houstonia city.....	220	36.5	11	40	14	12	31	31	36	6	9
Hughesville township.....	520	41.4	36	92	23	14	56	79	76	30	26
Hughesville village.....	183	37.5	17	32	7	7	20	26	31	12	5
Lake Creek township.....	468	44.8	36	71	14	19	42	53	80	40	28
La Monte township.....	1,603	32.6	143	329	74	76	227	185	237	78	65
La Monte city.....	1,140	30.2	111	235	53	60	185	132	149	42	42
Longwood township.....	610	35.0	54	124	28	27	72	46	97	51	31
Prairie township.....	2,500	42.9	142	553	83	63	194	290	451	206	179
Sedalia city (part).....	0	0.0	0	0	0	0	0	0	0	0	0
Sedalia township.....	25,331	34.7	2,082	4,310	1,185	1,533	3,639	2,970	3,353	1,419	1,139
Sedalia city (part).....	21,385	34.6	1,783	3,518	1,028	1,336	3,113	2,431	2,798	1,200	952
Smithton township.....	2,902	40.3	152	591	84	119	328	362	445	201	173
Sedalia city (part).....	0	0.0	0	0	0	0	0	0	0	0	0
Smithton city.....	570	33.5	42	144	24	19	66	93	82	23	23
Washington township.....	825	39.8	52	158	28	41	79	104	136	63	49
Ionia town (part).....	1	93.5	0	0	0	0	0	0	0	0	0
Phelps County.....	45,156	33.8	2,812	6,980	3,553	4,228	5,533	4,802	6,120	2,590	2,381
Arlington township.....	2,289	41.9	145	383	96	98	254	243	382	168	159
Doolittle city (part).....	630	41.7	47	99	32	25	70	63	108	47	41
Newburg city.....	470	38.0	38	77	19	21	69	40	67	26	30
Cold Spring township.....	2,174	42.4	125	415	77	75	211	273	398	145	135
Dawson township.....	937	41.2	60	178	30	21	106	125	163	64	67
Dillon township.....	9,530	39.8	615	1,553	346	662	1,096	1,094	1,496	631	590
Rolla city (part).....	3,333	33.2	236	461	143	390	518	339	388	138	139
St. James city (part).....	279	31.8	21	59	12	18	37	46	39	9	13
Liberty township.....	355	46.5	15	55	7	12	27	55	59	35	35
Meramec township.....	846	44.8	50	149	17	29	84	97	125	67	73
Miller township.....	3,734	32.7	258	655	146	352	551	441	555	207	166
Rolla city (part).....	959	24.7	90	117	58	226	241	100	63	23	10
Rolla township.....	17,696	26.6	1,007	2,189	2,545	2,618	2,389	1,598	1,861	795	681
Doolittle city (part).....	0	0.0	0	0	0	0	0	0	0	0	0
Rolla city (part).....	15,267	25.1	873	1,773	2,444	2,502	2,128	1,319	1,455	609	516
St. James township.....	5,483	38.4	407	1,033	212	281	615	597	747	328	285
St. James city (part).....	3,937	37.4	314	759	155	201	451	415	500	207	172
Spring Creek township.....	2,112	42.2	130	370	77	80	200	279	334	150	190
Edgar Springs city.....	208	37.5	18	30	8	15	27	31	24	15	13
Pike County.....	18,516	39.9	1,131	2,976	665	918	2,445	2,326	2,898	1,209	1,065
Ashley township.....	519	41.3	37	70	19	30	64	64	78	30	29
Ashley CDP.....	90	39.3	5	14	1	6	10	19	9	2	5
St. Clement CDP.....	78	32.5	10	10	3	7	17	7	6	3	4
Buffalo township.....	5,176	43.5	296	889	186	197	559	553	804	367	314
Louisiana city.....	3,364	41.3	226	592	118	137	386	361	481	211	176
Calumet township.....	1,320	46.8	76	192	48	51	122	135	221	121	103
Annada village.....	29	45.5	0	3	2	1	3	5	6	5	1
Clarksville city.....	442	45.8	29	66	22	21	34	44	70	28	35
Paynesville village.....	77	38.1	10	10	1	2	11	9	11	5	3
Cuivre township.....	7,298	36.9	426	1,004	256	495	1,254	1,065	1,171	395	353
Bowling Green city.....	5,334	35.9	290	619	177	430	1,064	813	863	256	232
Tarrants village.....	22	61.5	0	1	1	1	2	1	3	2	3
Hartford township.....	533	41.8	39	97	16	16	51	70	83	41	29
Indian township.....	773	34.8	69	180	40	29	71	89	110	46	43
Peno township.....	910	41.9	53	154	35	26	101	117	136	66	69
Frankford city.....	323	40.1	18	53	11	12	54	30	57	16	22
Prairieville township.....	1,042	37.0	73	222	36	43	122	128	145	69	60
Eolia village.....	522	32.6	49	112	17	25	73	58	64	23	30
Salt River township.....	147	50.9	7	20	2	3	8	22	25	8	19
Ashburn town.....	52	52.3	4	8	0	2	2	6	9	3	6
Spencer township.....	798	40.8	55	148	27	28	93	83	125	66	46
Curryville city.....	225	42.3	17	37	7	6	31	24	36	22	16
Platte County.....	89,322	38.4	5,692	16,304	3,001	3,997	11,608	12,815	14,630	6,217	5,091
Carroll township.....	14,970	38.5	967	2,985	452	516	1,753	2,372	2,455	1,014	850
Kansas City city (part).....	1,392	34.5	103	318	43	50	197	268	225	73	38
Platte City city (part).....	4,691	35.2	315	822	171	264	754	714	658	241	210
Smithville city (part).....	0	0.0	0	0	0	0	0	0	0	0	0
Tracy city (part).....	0	0.0	0	0	0	0	0	0	0	0	0
Weatherby Lake city (part).....	1,711	52.8	55	266	40	28	81	160	313	199	188
Fair township.....	924	44.6	43	172	23	27	70	135	164	80	77
Platte City city (part).....	0	0.0	0	0	0	0	0	0	0	0	0
Tracy city (part).....	208	43.0	14	38	6	1	26	25	38	13	21
Weston city (part).....	0	0.0	0	0	0	0	0	0	0	0	0
Fox township.....	11,791	38.4	769	2,253	408	477	1,480	1,608	1,938	842	597
Houston Lake city.....	235	51.4	15	23	5	9	22	29	38	33	28
Kansas City city (part).....	11,171	37.8	736	2,172	393	461	1,429	1,536	1,836	773	541

Table 1.
Age and Sex: 2010—Con.

[For information on confidentiality protection, nonsampling error, and definitions, see Selected Appendixes at <www.census.gov/prod/cen2010/cph-1-a.pdf>]

Age—Con			Age and sex						Percent of total population		State County County Subdivision Place
65 to 74 years	75 to 84 years	85 years and over	All ages		18 years and over		65 years and over		Under 18 years	65 years and over	
			Female	Males per 100 females	Total	Female	Total	Female			
											Pettis County—Con.
33	22	8	236	101.7	351	183	63	38	26.3	13.2	Green Ridge township—Con.
11	8	1	47	106.4	76	38	20	10	21.6	20.6	Green Ridge city
38	16	6	306	103.9	419	206	60	30	32.9	9.6	Windsor city (part)
30	21	9	214	103.7	336	172	60	33	22.9	13.8	Heath Creek township
14	12	4	107	105.6	169	89	30	19	23.2	13.6	Houstonia township
63	19	6	252	106.3	392	194	88	45	24.6	16.9	Houstonia city
19	6	1	86	112.8	134	66	26	14	26.8	14.2	Hughesville township
50	31	4	213	119.7	361	167	85	41	22.9	18.2	Hughesville village
94	79	16	815	96.7	1,131	573	189	109	29.4	11.8	Lake Creek township
62	57	12	583	95.5	794	411	131	81	30.4	11.5	La Monte township
51	23	6	306	99.3	432	213	80	41	29.2	13.1	La Monte city
204	114	21	1,270	96.9	1,805	910	339	168	27.8	13.6	Longwood township
0	0	0	0	(X)	0	0	0	0	(X)	(X)	Prairie township
1,702	1,348	651	13,079	93.7	18,939	9,937	3,701	2,241	25.2	14.6	Sedalia city (part)
1,406	1,200	620	11,125	92.2	16,084	8,526	3,226	1,997	24.8	15.1	Sedalia township
207	165	75	1,462	98.5	2,159	1,099	447	260	25.6	15.4	Sedalia city (part)
0	0	0	0	(X)	0	0	0	0	(X)	(X)	Smithton township
25	21	8	295	93.2	384	202	54	30	32.6	9.5	Sedalia city (part)
74	31	10	402	105.2	615	294	115	59	25.5	13.9	Smithton city
0	0	1	1	0.0	1	1	1	1	0.0	100.0	Washington township
											Ionia town (part)
3,298	2,000	859	21,538	109.7	35,364	16,885	6,157	3,438	21.7	13.6	Phelps County
222	110	29	1,142	100.4	1,761	897	361	190	23.1	15.8	Arlington township
57	32	9	325	93.8	484	259	98	50	23.2	15.6	Doolittle city (part)
43	33	7	243	93.4	355	177	83	50	24.5	17.7	Doolittle city (part)
210	94	16	1,092	99.1	1,634	804	320	161	24.8	14.7	Newburg city
79	38	6	464	101.9	699	357	123	57	25.4	13.1	Cold Spring township
824	453	170	4,774	99.6	7,362	3,747	1,447	797	22.7	15.2	Dawson township
240	226	115	1,718	94.0	2,636	1,370	581	361	20.9	17.4	Dillon township
16	8	1	144	93.8	199	113	25	15	28.7	9.0	Rolla city (part)
36	14	5	177	100.6	285	148	55	35	19.7	15.5	St. James city (part)
101	44	10	400	111.5	647	307	155	72	23.5	18.3	Liberty township
260	117	26	1,788	108.8	2,821	1,334	403	215	24.5	10.8	Meramec township
21	8	2	408	135.0	752	310	31	20	21.6	3.2	Miller township
981	654	378	7,909	123.7	14,500	6,361	2,013	1,245	18.1	11.4	Rolla city (part)
0	0	0	0	(X)	0	0	0	0	(X)	(X)	Rolla township
760	556	332	6,678	128.6	12,621	5,397	1,648	1,051	17.3	10.8	Doolittle city (part)
396	391	191	2,733	100.6	4,043	2,114	978	523	26.3	17.8	Rolla city (part)
270	326	167	1,996	97.2	2,864	1,537	763	420	27.3	19.4	St. James township
189	85	28	1,059	99.4	1,612	816	302	143	23.7	14.3	St. James city (part)
12	9	6	110	89.1	160	86	27	17	23.1	13.0	Spring Creek township
											Edgar Springs city
1,602	916	365	8,366	121.3	14,409	6,386	2,883	1,553	22.2	15.6	Pike County
53	33	12	243	113.6	412	198	98	51	20.6	18.9	Ashley township
9	6	4	46	95.7	71	37	19	10	21.1	21.1	Ashley CDP
6	2	3	36	116.7	58	28	11	5	25.6	14.1	St. Clement CDP
538	345	128	2,641	96.0	3,991	2,064	1,011	564	22.9	19.5	Buffalo township
334	244	98	1,770	90.1	2,546	1,370	676	407	24.3	20.1	Louisiana city
140	80	31	640	106.3	1,052	507	251	128	20.3	19.0	Calumet township
1	2	0	9	222.2	26	8	3	1	10.3	10.3	Annada village
53	27	13	213	107.5	347	171	93	46	21.5	21.0	Clarksville city
7	7	1	35	120.0	57	31	15	10	26.0	19.5	Paynesville village
470	275	134	2,779	162.6	5,868	2,085	879	475	19.6	12.0	Cuivre township
287	198	105	1,805	195.5	4,425	1,379	590	327	17.0	11.1	Bowling Green city
4	2	2	11	100.0	21	10	8	4	4.5	36.4	Tarrants village
58	24	9	261	104.2	397	190	91	42	25.5	17.1	Hartford township
57	31	8	386	100.3	524	259	96	52	32.2	12.4	Tarrants village
99	38	16	428	112.6	703	347	153	79	22.7	16.8	Indian township
28	13	9	147	119.7	252	127	50	27	22.0	15.5	Peno township
83	46	15	527	97.7	747	389	144	81	28.3	13.8	Frankford city
43	20	8	274	90.5	361	204	71	47	30.8	13.6	Prairieville township
18	13	2	72	104.2	120	58	33	16	18.4	22.4	Eolia village
7	4	1	24	116.7	40	19	12	6	23.1	23.1	Salt River township
86	31	10	389	105.1	595	289	127	65	25.4	15.9	Ashburn town
25	4	0	112	100.9	171	87	29	16	24.0	12.9	Spencer township
											Curryville city
5,814	2,787	1,366	45,362	96.9	67,326	34,641	9,967	5,530	24.6	11.2	Platte County
1,023	416	167	7,457	100.8	11,018	5,568	1,606	865	26.4	10.7	Carroll township
46	23	8	674	106.5	971	477	77	44	30.2	5.5	Kansas City city (part)
277	170	95	2,329	101.4	3,554	1,798	542	333	24.2	11.6	Platte City city (part)
0	0	0	0	(X)	0	0	0	0	(X)	(X)	Smithville city (part)
0	0	0	0	(X)	0	0	0	0	(X)	(X)	Tracy city (part)
274	81	26	872	96.2	1,390	716	381	184	18.8	22.3	Weatherby Lake city (part)
72	49	12	469	97.0	709	362	133	66	23.3	14.4	Fair township
0	0	0	0	(X)	0	0	0	0	(X)	(X)	Platte City city (part)
12	10	4	106	96.2	156	81	26	12	25.0	12.5	Tracy city (part)
0	0	0	0	(X)	0	0	0	0	(X)	(X)	Weston city (part)
675	443	301	6,222	89.5	8,769	4,743	1,419	867	25.6	12.0	Fox township
15	15	3	126	86.5	197	107	33	16	16.2	14.0	Houston Lake city
616	394	284	5,902	89.3	8,263	4,472	1,294	794	26.0	11.6	Kansas City city (part)

Table 1.
Age and Sex: 2010—Con.

[For information on confidentiality protection, nonsampling error, and definitions, see Selected Appendixes at <www.census.gov/prod/cen2010/cph-1-a.pdf>]

State County County Subdivision Place	Total population	Median age	Age								
			Under 5 years	5 to 17 years	18 to 20 years	21 to 24 years	25 to 34 years	35 to 44 years	45 to 54 years	55 to 59 years	60 to 64 years
Platte County—Con.											
Fox township—Con.											
Platte Woods city.....	385	49.8	18	58	10	7	29	43	64	36	28
Green township.....	2,121	42.8	120	373	55	75	216	289	347	178	127
Camden Point city.....	474	39.7	27	97	13	17	48	79	85	36	20
Dearborn city (part).....	496	38.7	34	81	9	31	69	52	60	40	26
Kickapoo township.....	5,140	44.4	248	995	133	134	454	641	972	449	391
Kansas City city (part).....	5	31.5	1	0	0	0	2	0	0	0	1
Parkville city (part).....	420	44.2	17	110	11	8	19	50	99	35	32
Weatherby Lake city (part).....	12	38.0	1	0	0	1	4	0	3	0	2
Lee township.....	608	48.1	23	107	14	19	27	76	145	58	46
Farley village.....	269	45.4	10	60	7	10	12	32	65	20	16
Marshall township.....	716	48.4	23	108	21	14	65	80	138	63	66
Iatan village.....	45	35.8	1	11	2	1	6	6	10	1	2
May township.....	23,500	36.7	1,476	3,654	741	1,403	3,931	3,380	3,532	1,511	1,243
Ferrelview village.....	451	39.1	26	60	19	27	68	74	82	31	26
Kansas City city (part).....	22,179	36.1	1,423	3,478	698	1,357	3,791	3,212	3,295	1,392	1,131
Lake Waukomis city.....	870	50.5	27	116	24	19	72	94	155	88	86
Pawnee township.....	8,922	35.3	722	1,644	276	425	1,361	1,245	1,380	599	493
Kansas City city (part).....	8,922	35.3	722	1,644	276	425	1,361	1,245	1,380	599	493
Pettis township.....	4,558	39.5	305	656	158	246	627	654	741	309	303
Kansas City city (part).....	3	65.5	0	0	0	0	0	0	0	1	0
Northmoor city.....	325	42.4	12	42	16	14	41	56	67	29	14
Parkville city (part).....	25	46.5	0	6	2	2	1	1	6	4	2
Riverside city.....	2,937	39.1	222	394	94	162	427	427	456	183	203
Preston township.....	1,540	43.9	73	275	53	47	145	204	304	134	97
Edgerton city.....	546	40.2	37	97	24	14	76	66	98	46	28
Ridgely village.....	104	38.8	3	27	3	2	10	16	18	7	11
Sioux township.....	11,497	35.9	771	2,542	559	525	1,206	1,724	1,970	730	571
Kansas City city (part).....	4	53.0	0	1	0	0	0	0	2	1	0
Parkville city (part).....	5,053	38.3	261	1,018	376	307	416	602	966	350	301
Waldron township.....	692	45.5	29	125	21	24	35	104	167	67	42
Parkville city (part).....	56	47.0	2	7	0	4	4	10	11	2	6
Weston township.....	2,343	43.6	123	415	87	65	238	303	377	183	188
Weston city (part).....	1,641	42.0	86	306	56	44	187	212	254	105	124
Polk County.....	31,137	37.8	1,995	5,671	1,812	1,799	3,334	3,569	4,386	1,811	1,735
Campbell township.....	536	39.0	37	128	15	19	48	66	75	38	36
Cliquot township.....	572	41.4	36	117	19	15	50	75	104	40	35
East Looney township.....	1,609	38.6	98	374	35	62	183	196	249	93	98
East Madison township.....	672	38.6	57	129	17	26	75	84	98	38	38
Fair Play city (part).....	126	38.7	13	21	2	7	15	11	23	9	8
Flemington township.....	292	43.8	17	55	11	3	24	40	58	19	24
Flemington village.....	148	45.5	8	26	6	0	13	18	32	12	9
Jackson township.....	864	44.7	48	144	32	28	98	86	153	65	59
Jefferson township.....	528	54.1	23	58	18	13	38	57	66	60	55
Johnson township.....	1,681	45.8	115	262	70	48	161	168	244	90	121
Humansville city.....	1,048	45.9	72	152	47	33	118	91	143	51	72
McKinley township.....	586	45.5	30	94	24	16	51	76	79	49	45
Mooney township.....	3,252	39.5	207	610	128	131	364	446	577	213	181
Goodnight village.....	18	40.5	3	2	0	0	1	4	2	2	2
Pleasant Hope city.....	614	33.5	41	125	23	30	101	87	81	40	27
North Benton township.....	587	37.6	44	128	18	22	60	58	81	41	44
Halfway village (part).....	112	37.5	9	19	3	4	18	10	14	6	10
Northeast Marion township.....	4,713	37.9	309	945	160	258	509	557	611	254	240
Bolivar city (part).....	2,720	36.8	209	450	79	195	375	281	280	128	120
North Green township.....	392	46.3	16	73	7	15	29	45	69	34	22
Northwest Marion township.....	3,402	42.2	233	629	99	92	371	386	473	208	173
Bolivar city (part).....	2,292	41.5	171	412	60	67	272	247	266	116	106
South Benton township.....	1,058	31.9	109	262	45	49	102	138	127	54	47
Halfway village (part).....	61	32.8	4	15	3	3	7	10	11	2	2
Southeast Marion township.....	3,542	31.4	252	571	260	357	472	428	434	165	150
Bolivar city (part).....	2,417	29.0	173	333	215	313	353	255	269	97	87
South Green township.....	430	44.4	22	78	8	13	47	52	83	30	33
Southwest Marion township.....	3,734	23.5	206	511	750	542	397	295	317	125	139
Bolivar city (part).....	2,896	22.3	158	331	716	506	310	195	200	71	81
Union township.....	576	48.3	24	88	17	13	50	51	130	53	50
Aldrich village.....	80	48.0	2	18	1	1	7	6	21	7	6
West Looney township.....	918	38.4	50	185	35	32	104	122	144	56	61
Morrisville town.....	388	37.6	23	73	14	25	49	44	63	21	21
West Madison township.....	547	43.7	29	102	21	24	45	59	84	31	44
Fair Play city (part).....	349	37.7	25	70	12	19	37	41	46	17	26
Wishart township.....	646	42.8	33	128	23	21	56	84	130	55	40
Pulaski County.....	52,274	26.6	3,944	8,593	6,331	5,522	8,934	6,092	5,411	2,014	1,665
Cullen township.....	38,431	24.4	3,007	5,998	5,878	4,939	7,330	4,347	3,176	1,115	846
Fort Leonard Wood CDP (part).....	15,061	21.2	895	1,392	5,053	3,574	2,992	949	164	22	10
St. Robert city.....	4,340	30.1	429	785	147	304	908	692	499	183	129
Waynesville city.....	4,830	32.6	415	935	162	272	793	686	603	237	185
Liberty township.....	5,086	39.4	315	979	174	215	561	696	800	338	295
Richland city (part).....	1,613	40.8	106	278	49	89	184	176	218	110	80
Piney township.....	355	41.9	27	62	5	14	37	41	70	23	30

Table 1.

Age and Sex: 2010—Con.

[For information on confidentiality protection, nonsampling error, and definitions, see Selected Appendixes at <www.census.gov/prod/cen2010/cph-1-a.pdf>]

Age—Con			Age and sex						Percent of total population		State County County Subdivision Place
65 to 74 years	75 to 84 years	85 years and over	All ages		18 years and over		65 years and over		Under 18 years	65 years and over	
			Female	Males per 100 females	Total	Female	Total	Female			
44	34	14	194	98.5	309	164	92	57	19.7	23.9	Platte County—Con.
216	91	34	1,067	98.8	1,628	830	341	184	23.2	16.1	Fox township—Con.
35	7	10	236	100.8	350	177	52	32	26.2	11.0	Platte Woods city
60	26	8	255	94.5	381	194	94	55	23.2	19.0	Green township
501	177	45	2,588	98.6	3,897	1,972	723	364	24.2	14.1	Camden Point city
1	0	0	3	66.7	4	2	1	0	20.0	20.0	Dearborn city (part)
29	10	0	190	121.1	293	140	39	16	30.2	9.3	Kickapoo township
1	0	0	6	100.0	11	6	1	1	8.3	8.3	Kansas City city (part)
62	22	9	281	116.4	478	228	93	48	21.4	15.3	Parkville city (part)
25	6	6	124	116.9	199	94	37	20	26.0	13.8	Weatherby Lake city (part)
97	31	10	367	95.1	585	298	138	67	18.3	19.3	Lee township
4	0	1	20	125.0	33	17	5	4	26.7	11.1	Farley village
1,455	709	465	11,994	95.9	18,370	9,457	2,629	1,512	21.8	11.2	Marshall township
27	6	5	197	128.9	365	155	38	19	19.1	8.4	Iatan village
1,312	644	446	11,342	95.5	17,278	8,924	2,402	1,397	22.1	10.8	May township
116	59	14	455	91.2	727	378	189	96	16.4	21.7	Ferrelview village
427	252	98	4,608	93.6	6,556	3,420	777	429	26.5	8.7	Kansas City city (part)
427	252	98	4,608	93.6	6,556	3,420	777	429	26.5	8.7	Kansas City city (part)
324	170	65	2,236	103.8	3,597	1,785	559	314	21.1	12.3	Pawnee township
2	0	0	1	200.0	3	1	2	1	0.0	66.7	Pettis township
14	16	4	152	113.8	271	129	34	20	16.6	10.5	Kansas City city (part)
1	0	0	15	66.7	19	11	1	0	24.0	4.0	Northmoor city
214	108	47	1,435	104.7	2,321	1,147	369	209	21.0	12.6	Parkville city (part)
123	63	22	764	101.6	1,192	583	208	104	22.6	13.5	Riverside city
35	18	7	278	96.4	412	208	60	31	24.5	11.0	Preston township
4	1	2	52	100.0	74	34	7	3	28.8	6.7	Edgerton city
587	239	73	5,770	99.3	8,184	4,176	899	464	28.8	7.8	Ridgely village
0	0	0	2	100.0	3	1	0	0	25.0	0.0	Sioux township
305	118	33	2,581	95.8	3,774	1,942	456	229	25.3	9.0	Kansas City city (part)
50	19	9	355	94.9	538	276	78	40	22.3	11.3	Parkville city (part)
7	1	2	27	107.4	47	23	10	4	16.1	17.9	Waldron township
202	106	56	1,184	97.9	1,805	943	364	206	23.0	15.5	Parkville city (part)
141	85	41	853	92.4	1,249	670	267	162	23.9	16.3	Weston township
											Weston city (part)
2,655	1,697	673	15,776	97.4	23,471	12,115	5,025	2,787	24.6	16.1	Polk County
48	22	4	270	98.5	371	186	74	34	30.8	13.8	Campbell township
57	16	8	280	104.3	419	203	81	38	26.7	14.2	Cliquot township
143	66	12	728	121.0	1,137	549	221	108	29.3	13.7	East Looney township
72	30	8	315	113.3	486	236	110	56	27.7	16.4	East Madison township
7	9	1	57	121.1	92	46	17	9	27.0	13.5	Fair Play city (part)
19	13	9	146	100.0	220	107	41	24	24.7	14.0	Bolivar city (part)
13	6	5	80	85.0	114	60	24	17	23.0	16.2	Flemington township
87	49	15	425	103.3	672	331	151	78	22.2	17.5	Flemington village
80	50	10	254	107.9	447	226	140	65	15.3	26.5	Jackson township
210	129	63	882	90.6	1,304	678	402	222	22.4	23.9	Jefferson township
126	88	55	556	88.5	824	433	269	157	21.4	25.7	Johnson township
74	33	15	283	107.1	462	227	122	55	21.2	20.8	Humansville city
265	98	32	1,609	102.1	2,435	1,202	395	208	25.1	12.1	McKinley township
1	1	0	7	157.1	13	6	2	1	27.8	11.1	Mooney township
35	19	5	315	94.9	448	231	59	38	27.0	9.6	Goodnight village
54	31	6	301	95.0	415	216	91	48	29.3	15.5	Pleasant Hope city
11	7	1	64	75.0	84	50	19	10	25.0	17.0	North Benton township
399	301	170	2,460	91.6	3,459	1,861	870	559	26.6	18.5	Halfway village (part)
226	225	152	1,492	82.3	2,061	1,164	603	422	24.2	22.2	Northeast Marion township
56	22	4	197	99.0	303	157	82	46	22.7	20.9	Bolivar city (part)
306	286	146	1,782	90.9	2,540	1,385	738	428	25.3	21.7	North Green township
218	221	136	1,242	84.5	1,709	971	575	345	25.4	25.1	Northwest Marion township
70	46	9	516	105.0	687	342	125	71	35.1	11.8	Bolivar city (part)
2	2	0	33	84.8	42	21	4	3	31.1	6.6	South Benton township
229	160	64	1,843	92.2	2,719	1,429	453	255	23.2	12.8	Halfway village (part)
142	122	58	1,286	87.9	1,911	1,028	322	199	20.9	13.3	Southeast Marion township
42	19	3	206	108.7	330	158	64	27	23.3	14.9	Bolivar city (part)
219	174	59	1,931	93.4	3,017	1,593	452	258	19.2	12.1	South Green township
139	142	47	1,502	92.8	2,407	1,275	328	199	16.9	11.3	Southwest Marion township
58	38	4	278	107.2	464	224	100	41	19.4	17.4	Bolivar city (part)
6	5	0	41	95.1	60	31	11	5	25.0	13.8	Union township
74	46	9	458	100.4	683	339	129	59	25.6	14.1	Aldrich village
34	16	5	193	101.0	292	145	55	25	24.7	14.2	West Looney township
55	43	10	281	94.7	416	217	108	67	23.9	19.7	Morrisville town
27	21	8	174	100.6	254	130	56	35	27.2	16.0	West Madison township
38	25	13	331	95.2	485	249	76	40	24.9	11.8	Fair Play city (part)
											Wishart township
2,180	1,232	356	23,062	126.7	39,737	16,930	3,768	2,139	24.0	7.2	Pulaski County
1,065	570	160	15,997	140.2	29,426	11,615	1,795	1,032	23.4	4.7	Cullen township
10	0	0	4,232	255.9	12,774	3,153	10	8	15.2	0.1	Fort Leonard Wood CDP (part)
164	75	25	2,123	104.4	3,126	1,539	264	162	28.0	6.1	St. Robert city
282	198	62	2,553	89.2	3,480	1,866	542	328	28.0	11.2	Waynesville city
398	235	80	2,606	95.2	3,792	1,958	713	398	25.4	14.0	Liberty township
144	124	55	846	90.7	1,229	670	323	199	23.8	20.0	Richland city (part)
33	10	3	185	91.9	266	134	46	25	25.1	13.0	Piney township

Table 1.
Age and Sex: 2010—Con.

[For information on confidentiality protection, nonsampling error, and definitions, see Selected Appendixes at <www.census.gov/prod/cen2010/cph-1-a.pdf>]

State County County Subdivision Place	Total population	Median age	Age								
			Under 5 years	5 to 17 years	18 to 20 years	21 to 24 years	25 to 34 years	35 to 44 years	45 to 54 years	55 to 59 years	60 to 64 years
Pulaski County—Con.											
Piney township—Con.											
Fort Leonard Wood CDP (part).....	0	0.0	0	0	0	0	0	0	0	0	0
Roubidoux township.....	302	32.7	31	65	13	13	35	42	48	14	16
Fort Leonard Wood CDP (part).....	0	0.0	0	0	0	0	0	0	0	0	0
Tavern township.....	3,349	38.9	267	598	107	143	415	371	566	202	187
Crocker city.....	1,110	33.5	98	234	36	50	164	120	177	41	39
Union township.....	4,751	40.1	297	891	154	198	556	595	751	322	291
Dixon city.....	1,549	38.3	110	288	45	79	195	174	238	78	75
Putnam County.....	4,979	45.1	298	862	147	159	491	528	717	339	362
Elm township.....	579	44.7	31	98	19	16	51	77	91	44	37
Worthington village.....	81	32.5	3	23	2	6	11	7	14	7	4
Grant township.....	210	49.9	5	34	5	8	18	20	41	20	16
Livonia village.....	74	50.0	3	7	4	4	8	3	21	7	5
Jackson township.....	160	43.5	8	36	5	4	11	17	30	14	13
Liberty township.....	218	47.5	14	29	5	7	27	14	35	24	17
Lincoln township.....	313	40.4	23	62	11	6	36	46	42	22	24
Medicine township.....	189	45.8	15	24	6	9	24	15	24	9	19
Lucerne village.....	85	30.8	11	5	4	6	17	3	8	0	6
Richland township.....	259	40.9	6	64	10	4	13	47	40	20	17
Sherman township.....	114	22.0	13	40	4	2	16	13	9	0	7
Union township.....	2,116	46.4	135	347	57	79	214	197	273	139	161
Unionville city (part).....	1,522	41.4	113	263	46	64	175	162	183	86	82
Wilson township.....	598	45.7	32	95	18	18	65	62	101	34	32
Unionville city (part).....	343	43.2	19	57	15	12	38	35	56	20	18
York township.....	223	51.2	16	33	7	6	16	20	31	13	19
Powersville village.....	60	61.5	2	6	1	0	1	3	9	5	8
Reels County.....	10,167	43.4	639	1,739	280	317	1,088	1,217	1,678	779	754
Center township.....	928	46.1	62	138	18	31	101	98	142	68	59
Center city.....	508	44.3	32	83	13	19	61	54	76	22	24
Clay township.....	2,765	39.7	189	522	77	90	328	358	452	217	187
Hannibal city (part).....	310	35.3	25	47	9	20	53	35	32	17	34
Rensselaer village.....	228	34.5	17	49	3	9	41	28	29	16	15
Jasper township.....	562	48.4	30	76	17	10	34	78	103	57	56
Vandalia city (part).....	0	0.0	0	0	0	0	0	0	0	0	0
Saline township.....	781	47.8	52	108	14	21	73	83	128	57	77
Monroe City city (part).....	31	24.5	4	10	0	2	5	7	0	1	1
Salt River township.....	1,279	48.0	69	176	36	39	132	138	205	110	105
Perry city.....	693	48.1	38	90	24	20	89	59	107	63	54
Saverton township.....	2,034	41.4	124	401	59	55	214	245	365	140	145
Spencer township.....	1,818	41.6	113	318	59	71	206	217	283	130	125
New London city.....	974	39.6	68	177	30	40	121	114	132	77	70
Randolph County.....	25,414	38.0	1,596	4,283	1,024	1,367	3,473	3,351	3,730	1,609	1,376
Cairo township.....	1,257	40.0	79	270	42	49	121	162	195	76	75
Cairo village.....	292	35.0	21	70	9	18	28	35	36	18	11
Chariton township.....	238	46.8	10	28	12	7	23	33	39	21	21
Clifton township.....	241	47.3	17	37	8	11	20	19	38	24	24
Clifton Hill city.....	114	34.0	8	29	3	6	11	9	19	9	3
Jackson township.....	411	38.8	26	75	15	8	57	60	54	25	27
Jacksonville village.....	151	32.8	13	28	9	4	24	17	24	7	7
Moniteau township.....	975	41.6	65	167	36	38	96	130	146	81	70
Higbee city.....	568	41.2	35	99	24	24	55	78	84	41	38
North Sugar Creek township.....	5,994	34.8	481	1,021	288	344	878	690	793	349	320
Moberly city (part).....	5,382	33.9	441	928	269	318	801	621	702	303	276
Prairie township.....	4,259	37.7	163	479	133	280	852	775	765	254	190
Clark city (part).....	298	30.0	27	70	12	24	32	39	41	14	12
Moberly city (part).....	1,846	36.3	6	17	38	185	605	477	364	84	31
Renick village.....	172	42.7	11	29	4	12	16	17	29	10	15
Salt River township.....	383	39.4	28	72	15	12	37	61	67	18	27
Salt Springs township.....	2,873	39.1	170	539	112	126	363	369	438	216	164
Huntsville city.....	1,564	37.3	101	289	60	74	220	195	205	113	88
Silver Creek township.....	327	46.6	9	58	16	10	25	37	57	38	26
South Sugar Creek township.....	7,499	36.8	495	1,388	321	452	922	896	983	427	384
Moberly city (part).....	6,523	35.9	439	1,198	285	422	838	767	813	345	330
Union township.....	957	46.3	53	149	26	30	79	119	155	80	48
Moberly city (part).....	223	54.4	15	26	7	7	16	23	20	8	4
Ray County.....	23,494	40.6	1,462	4,405	860	901	2,498	3,047	3,849	1,565	1,424
Camden township.....	596	42.4	31	97	25	28	62	77	110	42	32
Camden city.....	191	36.5	17	33	5	8	28	24	28	10	7
Fleming city.....	128	40.0	2	31	8	4	8	22	30	7	3
Crooked River township.....	999	38.6	76	195	30	43	113	125	171	61	55
Hardin city.....	569	35.8	44	117	19	30	66	79	97	32	26
Fishing River township.....	5,010	42.7	255	922	184	163	478	685	913	349	319
Crystal Lakes city.....	358	39.6	16	72	13	13	48	55	64	30	20
Excelsior Estates village (part).....	145	38.6	8	31	5	7	16	19	28	10	6
Excelsior Springs city (part).....	158	53.3	8	9	5	5	12	16	30	21	24
Homestead village.....	185	42.1	6	37	5	3	22	30	33	6	8
Wood Heights city.....	717	38.6	45	158	34	20	72	94	119	50	33

Table 1.
Age and Sex: 2010—Con.

[For information on confidentiality protection, nonsampling error, and definitions, see Selected Appendixes at <www.census.gov/prod/cen2010/cph-1-a.pdf>]

Age—Con			Age and sex						Percent of total population		State County County Subdivision Place
65 to 74 years	75 to 84 years	85 years and over	All ages		18 years and over		65 years and over		Under 18 years	65 years and over	
			Female	Males per 100 females	Total	Female	Total	Female			
0	0	0	0	(X)	0	0	0	0	(X)	(X)	Pulaski County—Con.
14	7	4	154	96.1	206	106	25	13	31.8	8.3	Piney township—Con.
0	0	0	0	(X)	0	0	0	0	(X)	(X)	Fort Leonard Wood CDP (part)
296	160	37	1,679	99.5	2,484	1,264	493	272	25.8	14.7	Roubidoux township
79	53	19	557	99.3	778	408	151	93	29.9	13.6	Fort Leonard Wood CDP (part)
374	250	72	2,441	94.6	3,563	1,853	696	399	25.0	14.6	Tavern township
120	100	47	824	88.0	1,151	623	267	179	25.7	17.2	Crocker city
593	327	156	2,503	98.9	3,819	1,962	1,076	594	23.3	21.6	Union township
67	40	8	276	109.8	450	214	115	54	22.3	19.9	Dixon city
1	2	1	34	138.2	55	22	4	1	32.1	4.9	Putnam County
25	12	6	109	92.7	171	91	43	24	18.6	20.5	Elm township
5	5	2	40	85.0	64	35	12	8	13.5	16.2	Worthington village
7	11	4	78	105.1	116	57	22	12	27.5	13.8	Grant township
30	12	4	103	111.7	175	81	46	21	19.7	21.1	Livonia village
33	6	2	149	110.1	228	111	41	19	27.2	13.1	Jackson township
29	10	5	87	117.2	150	72	44	22	20.6	23.3	Liberty township
16	6	3	41	107.3	69	33	25	14	18.8	29.4	Lincoln township
28	9	1	123	110.6	189	90	38	18	27.0	14.7	Medicine township
10	0	0	50	128.0	61	29	10	4	46.5	8.8	Lucerne village
250	165	99	1,113	90.1	1,634	881	514	307	22.8	24.3	Richland township
140	113	95	815	86.7	1,146	635	348	224	24.7	22.9	Sherman township
75	50	16	309	93.5	471	250	141	81	21.2	23.6	Union township
35	26	12	182	88.5	267	145	73	43	22.2	21.3	Unionville city (part)
39	12	11	106	110.4	174	86	62	32	22.0	27.8	Wilson township
11	8	6	30	100.0	52	26	25	14	13.3	41.7	Unionville city (part)
1,071	439	166	5,026	102.3	7,789	3,873	1,676	858	23.4	16.5	York township
93	82	36	480	93.3	728	384	211	118	21.6	22.7	Powersville village
47	49	28	269	88.8	393	214	124	74	22.6	24.4	Ralls County
235	84	26	1,377	100.8	2,054	1,005	345	174	25.7	12.5	Center township
26	11	1	153	102.6	238	125	38	25	23.2	12.3	Center city
16	4	1	115	98.3	162	78	21	11	28.9	9.2	Clay township
62	28	11	266	111.3	456	214	101	54	18.9	18.0	Hannibal city (part)
0	0	0	0	(X)	0	0	0	0	(X)	(X)	Rensselaer village
129	31	8	381	105.0	621	306	168	73	20.5	21.5	Jasper township
1	0	0	21	47.6	17	10	1	1	45.2	3.2	Vandalia city (part)
178	67	24	624	105.0	1,034	512	269	138	19.2	21.0	Saline township
80	46	23	341	103.2	565	287	149	84	18.5	21.5	Monroe City city (part)
189	68	29	975	108.6	1,509	740	286	151	25.8	14.1	Salt River township
185	79	32	923	97.0	1,387	712	296	150	23.7	16.3	Perry city
74	53	18	503	93.6	729	391	145	82	25.2	14.9	Saverton township
1,885	1,186	534	12,118	109.7	19,535	9,246	3,605	2,063	23.1	14.2	Spencer township
114	53	21	628	100.2	908	459	188	94	27.8	15.0	New London city
24	16	6	151	93.4	201	109	46	24	31.2	15.8	Randolph County
29	9	6	121	96.7	200	98	44	25	16.0	18.5	Cairo township
30	6	7	118	104.2	187	91	43	24	22.4	17.8	Cairo village
13	2	2	61	86.9	77	40	17	11	32.5	14.9	Chariton township
35	24	5	201	104.5	310	150	64	32	24.6	15.6	Clifton township
9	7	2	80	88.8	110	54	18	10	27.2	11.9	Clifton Hill city
76	56	14	488	99.8	743	383	146	78	23.8	15.0	Jackson township
47	36	7	293	93.9	434	233	90	49	23.6	15.8	Jacksonville village
421	291	118	3,114	92.5	4,492	2,375	830	493	25.1	13.8	Moniteau township
351	261	111	2,815	91.2	4,013	2,142	723	438	25.4	13.4	Higbee city
251	94	23	1,281	232.5	3,617	948	368	177	15.1	8.6	North Sugar Creek township
21	5	1	150	98.7	201	102	27	17	32.6	9.1	Moberly city (part)
26	11	2	71	2,500.0	1,823	59	39	11	1.2	2.1	Moberly city (part)
18	10	1	82	109.8	132	61	29	10	23.3	16.9	Renick village
27	15	4	182	110.4	283	139	46	21	26.1	12.0	Salt River township
209	127	40	1,411	103.6	2,164	1,067	376	209	24.7	13.1	Salt Springs township
113	77	29	758	106.3	1,174	576	219	121	24.9	14.0	Huntsville city
37	12	2	164	99.4	260	131	51	30	20.5	15.6	Silver Creek township
568	423	240	3,917	91.4	5,616	3,006	1,231	748	25.1	16.4	South Sugar Creek township
475	385	226	3,446	89.3	4,886	2,639	1,086	680	25.1	16.6	Moberly city (part)
88	76	54	493	94.1	755	399	218	132	21.1	22.8	Union township
14	43	40	130	71.5	182	113	97	72	18.4	43.5	Moberly city (part)
2,055	1,036	392	11,787	99.3	17,627	8,964	3,483	1,910	25.0	14.8	Ray County
54	33	5	287	107.7	468	223	92	51	21.5	15.4	Camden township
14	15	2	86	122.1	141	64	31	19	26.2	16.2	Camden city
7	6	0	69	85.5	95	49	13	8	25.8	10.2	Fleming city
82	36	12	493	102.6	728	366	130	66	27.1	13.0	Crooked River township
38	17	4	290	96.2	408	210	59	33	28.3	10.4	Hardin city
503	205	34	2,438	105.5	3,833	1,891	742	373	23.5	14.8	Fishing River township
18	7	2	168	113.1	270	130	27	16	24.6	7.5	Crystal Lakes city
13	2	0	69	110.1	106	52	15	5	26.9	10.3	Excelsior Estates village (part)
17	9	2	74	113.5	141	66	28	13	10.8	17.7	Excelsior Springs city (part)
19	14	2	92	101.1	142	74	35	22	23.2	18.9	Homestead village
65	25	2	363	97.5	514	260	92	43	28.3	12.8	Wood Heights city

Table 1.
Age and Sex: 2010—Con.

[For information on confidentiality protection, nonsampling error, and definitions, see Selected Appendixes at <www.census.gov/prod/cen2010/cph-1-a.pdf>]

State County County Subdivision Place	Total population	Median age	Age								
			Under 5 years	5 to 17 years	18 to 20 years	21 to 24 years	25 to 34 years	35 to 44 years	45 to 54 years	55 to 59 years	60 to 64 years
Ray County—Con.											
Grape Grove township.....	885	44.1	48	175	23	22	78	110	151	65	62
Knoxville township.....	974	44.2	62	181	44	22	76	116	172	83	72
Orrick township.....	1,426	38.4	82	312	40	65	142	227	240	82	73
Orrick city.....	837	35.2	62	196	23	40	94	136	123	41	40
Polk township.....	4,463	37.6	299	970	165	168	487	615	710	260	252
Elmira village.....	50	47.5	4	2	1	3	10	4	12	8	2
Lawson city (part).....	2,331	32.7	207	528	86	91	312	305	316	115	96
Richmond township.....	9,141	40.5	609	1,553	349	390	1,062	1,092	1,382	623	559
Henrietta city.....	369	37.1	17	62	18	26	55	54	56	22	22
Rayville village.....	223	30.5	24	50	13	9	28	25	29	5	14
Richmond city.....	5,797	39.5	424	923	244	271	744	652	829	347	307
Reynolds County.....	6,696	44.6	394	1,138	206	225	606	811	1,025	488	460
Black River township.....	594	49.6	22	96	26	13	44	53	92	31	74
Carroll township.....	1,314	43.5	93	206	27	58	131	160	184	111	93
Bunker city (part).....	236	39.1	15	49	5	13	24	30	44	12	8
Centerville city.....	191	44.5	12	27	4	9	26	18	22	16	13
Jackson township.....	504	39.3	43	82	16	28	65	57	78	25	25
Lesterville township.....	744	45.1	29	124	26	18	62	111	120	54	47
Logan township.....	2,708	42.8	157	506	87	85	241	351	406	204	156
Ellington city.....	987	37.1	67	207	36	47	103	124	129	60	49
Webb township.....	832	49.6	50	124	24	23	63	79	145	63	65
Ripley County.....	14,100	42.1	830	2,477	512	584	1,498	1,660	2,057	957	879
Current River township.....	216	46.0	21	30	10	5	17	24	38	19	13
Doniphan township.....	5,656	41.5	351	973	214	240	613	672	742	374	342
Doniphan city.....	1,997	39.4	142	347	86	92	232	228	220	97	99
Flatwoods township.....	650	44.0	43	108	13	29	69	81	107	41	40
Gatewood township.....	394	48.8	12	69	10	8	40	40	63	37	29
Harris township.....	744	41.8	43	125	34	33	79	90	103	59	40
Johnson township.....	549	39.8	29	103	21	26	59	66	102	25	29
Jordan township.....	1,026	42.0	63	198	39	33	108	132	150	69	62
Kelley township.....	51	52.2	3	2	2	5	3	5	11	4	2
Pine township.....	221	47.8	5	41	8	7	12	30	35	19	24
Poynor township.....	297	50.3	10	45	7	13	24	28	53	35	20
Shirley township.....	721	35.6	51	147	22	32	102	88	84	50	38
Thomas township.....	871	43.7	43	157	32	37	97	79	133	45	56
Naylor city.....	632	42.3	31	117	23	30	78	53	102	31	32
Union township.....	377	44.8	16	69	20	15	30	39	54	30	27
Varner township.....	657	44.1	46	111	23	24	58	74	112	32	55
Oxly CDP.....	200	42.5	16	30	11	11	22	15	39	11	17
Washington township.....	989	40.6	52	180	33	36	112	141	149	72	65
Fairdealing CDP (part).....	491	37.7	33	86	14	18	69	70	69	35	29
West Doniphan township.....	681	40.3	42	119	24	41	75	71	121	46	37
St. Charles County.....	360,485	36.9	24,297	68,563	13,897	17,086	47,485	50,643	57,251	22,490	18,395
Boone township.....	41,639	36.0	3,138	9,073	1,240	1,307	5,338	6,646	6,417	2,393	2,069
Augusta town.....	253	45.2	13	44	5	8	27	28	37	25	21
Dardenne Prairie city (part).....	2,839	39.4	164	757	78	52	180	525	493	168	168
Defiance CDP.....	155	50.1	4	22	8	1	7	24	30	18	16
Foristell city (part).....	144	40.0	10	21	7	8	19	13	30	16	5
Lake St. Louis city (part).....	1,543	40.2	90	259	24	47	217	220	163	95	108
New Melle city.....	475	47.1	20	90	12	8	32	64	58	36	49
O'Fallon city (part).....	14,312	33.0	1,286	3,177	347	474	2,390	2,480	1,906	576	486
Weldon Spring city (part).....	0	0.0	0	0	0	0	0	0	0	0	0
Weldon Spring Heights town.....	91	55.5	0	14	5	2	2	1	20	11	6
Wentzville city (part).....	7,451	31.1	766	1,896	194	165	1,276	1,431	829	282	231
Cottleville township.....	23,534	39.6	1,417	5,058	836	903	2,318	3,171	4,340	1,672	1,219
Cottleville city (part).....	2,093	35.9	135	521	63	78	231	361	392	95	77
St. Peters city (part).....	4,093	37.8	267	926	153	169	401	615	826	234	146
Weldon Spring city (part).....	4,891	48.4	146	1,004	163	137	174	514	975	417	368
Dardenne township.....	26,303	35.3	1,995	5,920	967	941	3,194	4,401	4,269	1,416	1,116
Cottleville city (part).....	970	43.1	40	209	44	40	59	115	222	80	63
O'Fallon city (part).....	18,728	34.3	1,524	4,483	658	586	2,329	3,398	2,934	859	665
St. Peters city (part).....	282	29.2	18	64	7	14	69	52	27	7	3
Frontier township.....	26,850	32.3	1,755	3,527	2,417	2,381	4,289	3,039	3,454	1,580	1,264
St. Charles city (part).....	15,262	27.9	1,031	1,724	2,041	1,870	2,754	1,614	1,532	619	466
St. Peters city (part).....	1,159	33.2	95	195	36	46	243	167	146	74	57
Harvester township.....	20,573	39.0	1,211	4,155	725	711	2,406	3,068	3,704	1,433	1,154
St. Peters city (part).....	1,641	41.4	85	240	52	43	235	243	252	124	95
Weldon Spring city (part).....	0	0.0	0	0	0	0	0	0	0	0	0
Lake St. Louis township.....	28,254	36.8	2,004	5,567	952	1,254	3,664	4,206	4,221	1,617	1,436
Dardenne Prairie city (part).....	3,294	35.4	276	875	93	70	310	646	471	158	127
Lake St. Louis city (part).....	13,002	41.5	747	2,308	424	541	1,411	1,723	2,074	918	853
O'Fallon city (part).....	9,495	32.0	796	1,921	341	525	1,581	1,477	1,282	429	366
Wentzville city (part).....	130	29.5	17	19	6	7	33	18	9	5	3
Lindenwood township.....	19,602	39.7	1,027	2,622	941	1,652	2,627	2,057	2,959	1,353	1,203
St. Charles city (part).....	15,290	40.8	707	1,917	791	1,438	1,937	1,529	2,344	1,090	942
O'Fallon township.....	26,560	37.5	1,786	4,860	912	1,181	3,661	3,774	3,991	1,529	1,317
Cottleville city (part).....	12	43.0	0	0	0	0	5	1	1	0	2
O'Fallon city (part).....	10,280	35.7	753	2,076	317	392	1,491	1,651	1,388	519	403

Table 1.

Age and Sex: 2010—Con.

[For information on confidentiality protection, nonsampling error, and definitions, see Selected Appendixes at <www.census.gov/prod/cen2010/cph-1-a.pdf>]

Age—Con			Age and sex						Percent of total population		State County County Subdivision Place
65 to 74 years	75 to 84 years	85 years and over	All ages		18 years and over		65 years and over		Under 18 years	65 years and over	
			Female	Males per 100 females	Total	Female	Total	Female			
100	42	9	416	112.7	662	311	151	71	25.2	17.1	Ray County—Con.
101	34	11	471	106.8	731	349	146	70	24.9	15.0	Grape Grove township
97	58	8	721	97.8	1,032	525	163	87	27.6	11.4	Knoxville township
40	37	5	438	91.1	579	304	82	49	30.8	9.8	Orrick city
330	146	61	2,232	100.0	3,194	1,633	537	297	28.4	12.0	Polk township
3	1	0	23	117.4	44	21	4	2	12.0	8.0	Elmira village
143	88	44	1,207	93.1	1,596	855	275	168	31.5	11.8	Lawson city (part)
788	482	252	4,729	93.3	6,979	3,666	1,522	895	23.7	16.7	Richmond township
20	12	5	163	126.4	290	122	37	19	21.4	10.0	Henrietta city
14	10	2	102	118.6	149	68	26	14	33.2	11.7	Rayville village
498	360	198	3,101	86.9	4,450	2,434	1,056	664	23.2	18.2	Richmond city
802	414	127	3,282	104.0	5,164	2,590	1,343	696	22.9	20.1	Reynolds County
88	43	12	269	120.8	476	235	143	71	19.9	24.1	Black River township
164	67	20	659	99.4	1,015	515	251	130	22.8	19.1	Carroll township
19	14	3	122	93.4	172	93	36	23	27.1	15.3	Bunker city (part)
32	9	3	90	112.2	152	72	44	21	20.4	23.0	Centerville city
54	23	8	250	101.6	379	188	85	46	24.8	16.9	Jackson township
82	58	13	338	120.1	591	275	153	74	20.6	20.6	Lesterville township
289	165	61	1,375	96.9	2,045	1,063	515	286	24.5	19.0	Logan township
86	58	21	535	84.5	713	399	165	106	27.8	16.7	Ellington city
125	58	13	391	112.8	658	314	196	89	20.9	23.6	Webb township
1,529	887	230	7,116	98.1	10,793	5,523	2,646	1,396	23.5	18.8	Ripley County
19	16	4	111	94.6	165	84	39	16	23.6	18.1	Current River township
633	379	123	2,947	91.9	4,332	2,279	1,135	628	23.4	20.1	Doniphan township
210	167	77	1,095	82.4	1,508	856	454	287	24.5	22.7	Doniphan city
64	41	14	340	91.2	499	260	119	60	23.2	18.3	Flatwoods township
58	25	3	195	102.1	313	156	86	40	20.6	21.8	Gatewood township
84	49	5	360	106.7	576	282	138	65	22.6	18.5	Harris township
55	29	5	271	102.6	417	224	89	48	24.0	16.2	Johnson township
115	51	6	485	111.5	765	364	172	87	25.4	16.8	Jordan township
8	5	1	21	142.9	46	19	14	6	9.8	27.5	Kelley township
30	9	1	96	130.2	175	80	40	14	20.8	18.1	Pine township
32	24	6	143	107.7	242	122	62	28	18.5	20.9	Poynor township
60	41	6	354	103.7	523	261	107	53	27.5	14.8	Shirley township
117	61	14	447	94.9	671	353	192	110	23.0	22.0	Thomas township
85	41	9	327	93.3	484	256	135	80	23.4	21.4	Naylor city
40	28	9	184	104.9	292	145	77	40	22.5	20.4	Union township
72	35	15	319	106.0	500	246	122	64	23.9	18.6	Varner township
13	7	8	99	102.0	154	77	28	17	23.0	14.0	Oxly CDP
80	59	10	488	102.7	757	380	149	78	23.5	15.1	Washington township
41	22	5	236	108.1	372	183	68	36	24.2	13.8	Fairdealing CDP (part)
62	35	8	355	91.8	520	268	105	59	23.6	15.4	West Doniphan township
22,933	12,799	4,646	183,563	96.4	267,625	138,005	40,378	22,798	25.8	11.2	St. Charles County
2,384	1,168	466	21,137	97.0	29,428	15,078	4,018	2,167	29.3	9.6	Boone township
29	13	3	135	87.4	196	103	45	23	22.5	17.8	Augusta town
160	82	12	1,461	94.3	1,918	970	254	134	32.4	8.9	Dardenne Prairie city (part)
14	6	5	75	106.7	129	61	25	15	16.8	16.1	Defiance CDP
8	3	4	68	111.8	113	49	15	7	21.5	10.4	Foristell city (part)
213	90	17	809	90.7	1,194	633	320	169	22.6	20.7	Lake St. Louis city (part)
69	30	7	244	94.7	365	183	106	57	23.2	22.3	New Melle city
551	359	280	7,451	92.1	9,849	5,243	1,190	722	31.2	8.3	O'Fallon city (part)
0	0	0	0	(X)	0	0	0	0	(X)	(X)	Weldon Spring city (part)
12	17	1	41	122.0	77	36	30	15	15.4	33.0	Weldon Spring Heights town
265	97	19	3,786	96.8	4,789	2,457	381	197	35.7	5.1	Wentzville city (part)
1,416	788	396	12,116	94.2	17,059	8,906	2,600	1,485	27.5	11.0	Cottleville township
92	42	6	1,052	99.0	1,437	735	140	77	31.3	6.7	Cottleville city (part)
209	124	23	2,090	95.8	2,900	1,491	356	189	29.1	8.7	St. Peters city (part)
430	291	272	2,549	91.9	3,741	2,003	993	602	23.5	20.3	Weldon Spring city (part)
1,309	591	184	13,237	98.7	18,388	9,391	2,084	1,102	30.1	7.9	Dardenne township
66	26	6	481	101.7	721	360	98	47	25.7	10.1	Cottleville city (part)
789	374	129	9,449	98.2	12,721	6,542	1,292	704	32.1	6.9	O'Fallon city (part)
11	10	0	143	97.2	200	101	21	12	29.1	7.4	St. Peters city (part)
1,536	1,050	558	13,516	98.7	21,568	10,954	3,144	1,917	19.7	11.7	Frontier township
603	573	435	7,633	99.9	12,507	6,321	1,611	1,092	18.1	10.6	St. Charles city (part)
46	41	13	640	81.1	869	485	100	65	25.0	8.6	St. Peters city (part)
1,234	625	147	10,311	99.5	15,207	7,692	2,006	1,057	26.1	9.8	Harvester township
117	119	36	904	81.5	1,316	736	272	184	19.8	16.6	St. Peters city (part)
0	0	0	0	(X)	0	0	0	0	(X)	(X)	Weldon Spring city (part)
2,063	1,044	226	14,419	95.9	20,683	10,681	3,333	1,813	26.8	11.8	Lake St. Louis township
180	72	16	1,703	93.4	2,143	1,122	268	140	34.9	8.1	Dardenne Prairie city (part)
1,232	646	125	6,534	99.0	9,947	5,076	2,003	1,065	23.5	15.4	Lake St. Louis city (part)
488	226	63	4,905	93.6	6,778	3,538	777	439	28.6	8.2	O'Fallon city (part)
6	6	1	73	78.1	94	54	13	8	27.7	10.0	Wentzville city (part)
1,806	992	363	10,175	92.6	15,953	8,374	3,161	1,766	18.6	16.1	Lindenwood township
1,402	861	332	7,959	92.1	12,666	6,672	2,595	1,454	17.2	17.0	St. Charles city (part)
1,869	1,264	416	13,735	93.4	19,914	10,450	3,549	2,205	25.0	13.4	O'Fallon township
1	2	0	6	100.0	12	6	3	2	0.0	25.0	Cottleville city (part)
686	459	145	5,333	92.8	7,451	3,923	1,290	773	27.5	12.5	O'Fallon city (part)

Table 1.
Age and Sex: 2010—Con.

[For information on confidentiality protection, nonsampling error, and definitions, see Selected Appendixes at <www.census.gov/prod/cen2010/cph-1-a.pdf>]

State County County Subdivision Place	Total population	Median age	Age								
			Under 5 years	5 to 17 years	18 to 20 years	21 to 24 years	25 to 34 years	35 to 44 years	45 to 54 years	55 to 59 years	60 to 64 years
St. Charles County—Con.											
O'Fallon township—Con.											
St. Peters city (part).....	12,373	40.5	726	2,092	444	562	1,519	1,620	2,072	815	714
Rivers township.....	22,257	40.2	1,405	3,395	663	999	3,212	2,858	3,518	1,519	1,249
O'Fallon city (part).....	3	57.5	0	0	0	0	0	0	1	1	1
Portage Des Sioux city.....	328	44.3	12	60	14	11	23	47	69	31	27
St. Charles city (part).....	18,112	39.9	1,182	2,699	526	846	2,696	2,333	2,780	1,230	989
St. Peters city (part).....	402	32.5	31	82	13	22	70	57	55	19	14
West Alton city.....	522	41.3	36	77	19	27	67	55	102	35	35
St. Peters township.....	18,256	37.9	1,072	3,307	686	924	2,489	2,323	3,147	1,411	1,099
St. Peters city (part).....	11,605	37.1	675	2,130	435	589	1,679	1,536	2,072	821	609
Spencer Creek township.....	20,198	39.6	1,062	3,437	733	971	2,755	2,588	3,555	1,563	1,272
St. Charles city (part).....	389	46.7	14	63	24	9	21	49	99	31	30
St. Peters city (part).....	19,217	39.5	1,020	3,239	687	932	2,659	2,471	3,361	1,491	1,212
Weldon Spring township.....	26,126	35.6	1,905	6,208	898	961	2,887	4,492	4,385	1,248	1,028
Dardenne Prairie city (part).....	5,361	38.8	340	1,419	165	116	330	982	940	258	230
O'Fallon city (part).....	17,056	34.5	1,297	4,090	611	651	2,008	3,022	2,850	759	597
Weldon Spring city (part).....	552	51.1	14	58	10	21	55	59	109	67	60
Wentzville township.....	39,997	34.6	3,399	8,274	1,191	1,635	5,734	5,731	5,720	2,116	1,851
Flint Hill city.....	525	38.8	31	124	14	28	45	72	102	33	18
Foristell city (part).....	101	49.9	3	18	5	1	8	4	19	16	8
Josephville village.....	376	44.7	17	72	14	17	31	39	85	30	24
Lake St. Louis city (part).....	0	0.0	0	0	0	0	0	0	0	0	0
O'Fallon city (part).....	9,455	37.3	691	1,700	299	421	1,320	1,343	1,344	537	450
St. Paul city.....	1,829	45.6	60	353	76	92	108	200	456	127	124
Wentzville city (part).....	21,489	31.2	2,292	4,818	563	845	3,739	3,277	2,463	929	783
Zumbehl township.....	20,336	39.8	1,121	3,160	736	1,266	2,911	2,289	3,571	1,640	1,118
St. Charles city (part).....	16,741	40.7	921	2,686	582	970	2,243	1,907	3,034	1,382	939
St. Peters city (part).....	1,803	36.8	86	226	59	134	352	197	274	171	98
St. Clair County.....	9,805	48.1	488	1,472	309	332	819	1,063	1,525	737	765
Appleton township.....	1,401	46.0	81	211	41	64	138	151	189	85	91
Appleton City city.....	1,127	45.2	69	170	36	50	115	122	146	54	72
Butler township.....	1,392	45.1	79	247	52	46	128	142	204	73	80
Lowry City city.....	640	47.9	37	98	14	22	62	67	82	32	33
Center township.....	250	47.3	12	43	6	7	23	22	51	20	25
Chalk Level township.....	189	44.7	9	26	10	6	16	30	37	14	13
Collins township.....	667	49.5	34	94	15	17	61	68	102	50	59
Collins village (part).....	159	39.3	10	33	8	7	18	11	29	5	8
Dallas township.....	420	49.0	14	66	15	15	23	52	62	30	36
Collins village (part).....	0	0.0	0	0	0	0	0	0	0	0	0
Gerster town.....	25	48.5	1	0	1	3	1	4	7	2	1
Doyal township.....	585	47.7	30	100	12	27	46	61	92	45	41
Collins village (part).....	0	0.0	0	0	0	0	0	0	0	0	0
Vista village.....	54	37.0	4	15	0	2	4	7	8	3	3
Jackson township.....	617	57.6	16	49	18	12	27	50	104	77	82
Monegaw township.....	256	47.4	15	36	9	8	23	29	45	15	21
Osage township.....	258	52.3	8	29	13	4	13	27	48	27	31
Osceola township.....	1,923	44.4	126	297	65	72	194	225	280	124	135
Osceola city.....	947	39.7	56	151	43	35	127	128	120	48	48
Polk township.....	289	47.9	8	53	12	6	15	42	41	34	27
Roscoe township.....	570	50.7	18	77	11	22	45	63	94	50	40
Roscoe village.....	124	39.0	7	26	4	2	15	18	17	9	7
Speedwell township.....	511	48.9	18	85	17	12	31	64	102	38	31
Taber township.....	190	48.9	9	24	8	5	17	21	30	20	18
Washington township.....	287	55.8	11	35	5	9	19	16	44	35	35
Ste. Genevieve County.....	18,145	42.6	1,024	3,197	601	749	1,906	2,159	3,092	1,408	1,098
Beauvais township.....	1,789	43.6	100	303	59	84	180	208	317	138	112
Ozora CDP.....	183	46.9	9	21	6	8	19	21	22	26	12
St. Mary city.....	360	40.9	29	61	9	17	45	29	68	15	23
Jackson township.....	3,616	40.3	220	718	113	119	409	475	637	251	187
Bloomsdale city.....	521	35.3	53	107	15	13	70	67	61	22	27
Ste. Genevieve township.....	8,991	43.0	505	1,546	310	403	942	991	1,480	686	518
Grayhawk CDP (part).....	117	36.8	10	22	2	1	21	13	18	9	2
Ste. Genevieve city.....	4,410	43.0	253	710	152	204	495	485	652	297	257
Weingarten CDP.....	133	34.5	10	24	4	10	20	15	20	5	8
Saline township.....	970	45.6	62	148	22	30	103	111	179	98	77
Union township.....	2,779	43.1	137	482	97	113	272	374	479	235	204
Grayhawk CDP (part).....	408	42.3	15	75	13	15	52	55	71	28	27
St. Francois County.....	65,359	38.2	4,000	10,408	2,599	3,544	9,353	8,647	9,966	4,047	3,441
Big River township.....	2,015	41.8	144	347	63	81	214	264	337	148	132
Iron township.....	3,257	40.8	204	547	112	140	395	406	510	231	195
Bismarck city.....	1,546	37.2	109	270	50	77	221	195	237	89	82
Iron Mountain Lake city.....	737	41.8	42	125	31	26	78	99	115	63	43
Liberty township.....	2,232	41.9	123	420	57	74	235	306	416	152	129
Marion township.....	2,334	44.8	135	384	93	82	209	270	442	213	139
Pendleton township.....	3,372	43.3	186	584	141	124	300	435	602	283	248
Doe Run CDP.....	915	36.6	62	177	52	42	107	117	137	59	54
Park Hills city (part).....	0	0.0	0	0	0	0	0	0	0	0	0
Perry township.....	12,617	37.5	640	1,831	472	805	2,099	1,803	1,846	709	630

Table 1.
Age and Sex: 2010—Con.

[For information on confidentiality protection, nonsampling error, and definitions, see Selected Appendixes at <www.census.gov/prod/cen2010/cph-1-a.pdf>]

Age—Con			Age and sex						Percent of total population		State County County Subdivision Place
65 to 74 years	75 to 84 years	85 years and over	All ages		18 years and over		65 years and over		Under 18 years	65 years and over	
			Female	Males per 100 females	Total	Female	Total	Female			
891	669	249	6,458	91.6	9,555	5,070	1,809	1,172	22.8	14.6	St. Charles County—Con.
1,800	1,161	478	11,252	97.8	17,457	8,862	3,439	1,910	21.6	15.5	O'Fallon township—Con.
0	0	0	1	200.0	3	1	0	0	0.0	0.0	St. Peters city (part)
18	14	2	160	105.0	256	123	34	18	22.0	10.4	Rivers township
1,450	968	413	9,235	96.1	14,231	7,308	2,831	1,605	21.4	15.6	O'Fallon city (part)
21	14	4	206	95.1	289	140	39	19	28.1	9.7	Portage Des Sioux city
42	23	4	248	110.5	409	191	69	33	21.6	13.2	St. Charles city (part)
1,074	527	197	9,306	96.2	13,877	7,165	1,798	983	24.0	9.8	St. Peters city (part)
592	324	143	5,962	94.6	8,800	4,569	1,059	606	24.2	9.1	St. Peters city (part)
1,181	694	387	10,368	94.8	15,699	8,194	2,262	1,303	22.3	11.2	Spencer Creek township
34	10	5	191	103.7	312	153	49	24	19.8	12.6	St. Charles city (part)
1,110	658	377	9,881	94.5	14,958	7,816	2,145	1,243	22.2	11.2	St. Peters city (part)
1,331	655	128	13,189	98.1	18,013	9,244	2,114	1,176	31.1	8.1	Weldon Spring township
360	183	38	2,702	98.4	3,602	1,841	581	316	32.8	10.8	Dardenne Prairie city (part)
729	371	71	8,595	98.4	11,669	5,976	1,171	655	31.6	6.9	O'Fallon city (part)
62	33	4	301	83.4	480	261	99	61	13.0	17.9	Weldon Spring city (part)
2,532	1,366	448	20,439	95.7	28,324	14,680	4,346	2,446	29.2	10.9	Wentzville township
37	14	7	266	97.4	370	184	58	30	29.5	11.0	Flint Hill city
11	6	2	50	102.0	80	39	19	10	20.8	18.8	Foristell city (part)
29	12	6	191	96.9	287	144	47	23	23.7	12.5	Josephville village
0	0	0	0	(X)	0	0	0	0	(X)	(X)	Lake St. Louis city (part)
687	486	177	4,853	94.8	7,064	3,694	1,350	805	25.3	14.3	O'Fallon city (part)
145	70	18	895	104.4	1,416	699	233	113	22.6	12.7	St. Paul city
1,081	509	190	11,112	93.4	14,379	7,598	1,780	1,045	33.1	8.3	Wentzville city (part)
1,398	874	252	10,363	96.2	16,055	8,334	2,524	1,468	21.1	12.4	Zumbahl township
1,153	713	211	8,523	96.4	13,134	6,829	2,077	1,208	21.5	12.4	St. Charles city (part)
100	78	28	939	92.0	1,491	781	206	122	17.3	11.4	St. Peters city (part)
1,310	677	308	4,858	101.8	7,845	3,893	2,295	1,214	20.0	23.4	St. Clair County
163	102	85	726	93.0	1,109	594	350	212	20.8	25.0	Appleton township
125	87	81	590	91.0	888	484	293	183	21.2	26.0	Appleton City city
166	106	69	688	102.3	1,066	534	341	186	23.4	24.5	Butler township
72	65	56	328	95.1	505	273	193	115	21.1	30.2	Lowry City city
27	9	5	116	115.5	195	93	41	17	22.0	16.4	Center township
16	10	2	96	96.9	154	78	28	16	18.5	14.8	Chalk Level township
102	48	17	337	97.9	539	272	167	87	19.2	25.0	Collins township
17	8	5	82	93.9	116	59	30	17	27.0	18.9	Collins village (part)
67	36	4	205	104.9	340	169	107	54	19.0	25.5	Dallas township
0	0	0	0	(X)	0	0	0	0	(X)	(X)	Collins village (part)
4	1	0	12	108.3	24	11	5	1	4.0	20.0	Gerster town
88	31	12	298	96.3	455	225	131	68	22.2	22.4	Doyal township
0	0	0	0	(X)	0	0	0	0	(X)	(X)	Collins village (part)
3	4	1	28	92.9	35	16	8	3	35.2	14.8	Vista village
124	51	7	288	114.2	552	258	182	80	10.5	29.5	Jackson township
38	15	2	122	109.8	205	99	55	29	19.9	21.5	Monegaw township
39	17	2	129	100.0	221	106	58	32	14.3	22.5	Osage township
221	128	56	951	102.2	1,500	736	405	223	22.0	21.1	Osceola township
106	56	29	472	100.6	740	359	191	115	21.9	20.2	Osceola city
36	10	5	143	102.1	228	109	51	25	21.1	17.6	Polk township
86	48	16	281	102.8	475	226	150	72	16.7	26.3	Roscoe township
12	4	3	63	96.8	91	45	19	11	26.6	15.3	Roscoe village
65	30	18	255	100.4	408	203	113	60	20.2	22.1	Speedwell township
27	8	3	88	115.9	157	73	38	15	17.4	20.0	Taber township
45	28	5	135	112.6	241	118	78	38	16.0	27.2	Washington township
1,564	995	352	8,978	102.1	13,924	6,931	2,911	1,600	23.3	16.0	Ste. Genevieve County
163	94	31	855	109.2	1,386	672	288	153	22.5	16.1	Beauvais township
23	12	4	83	120.5	153	72	39	24	16.4	21.3	Ozora CDP
33	23	8	180	100.0	270	139	64	35	25.0	17.8	St. Mary city
286	172	29	1,759	105.6	2,678	1,305	487	259	25.9	13.5	Jackson township
43	37	6	266	95.9	361	185	86	47	30.7	16.5	Bloomsdale city
774	577	259	4,532	98.4	6,940	3,529	1,610	938	22.8	17.9	Ste. Genevieve township
12	7	0	59	98.3	85	42	19	10	27.4	16.2	Grayhawk CDP (part)
358	354	193	2,276	93.8	3,447	1,828	905	579	21.8	20.5	Ste. Genevieve city
8	7	2	66	101.5	99	47	17	9	25.6	12.8	Weingarten CDP
83	46	11	462	110.0	760	368	140	66	21.6	14.4	Saline township
258	106	22	1,370	102.8	2,160	1,057	386	184	22.3	13.9	Union township
35	20	2	199	105.0	318	153	57	27	22.1	14.0	Grayhawk CDP (part)
5,131	3,081	1,142	30,565	113.8	50,951	23,557	9,354	5,298	22.0	14.3	St. Francois County
169	101	15	975	106.7	1,524	749	285	148	24.4	14.1	Big River township
307	171	39	1,675	94.4	2,506	1,297	517	292	23.1	15.9	Iron township
124	78	14	814	89.9	1,167	616	216	133	24.5	14.0	Bismarck city
70	38	7	377	95.5	570	294	115	60	22.7	15.6	Iron Mountain Lake city
199	94	27	1,093	104.2	1,689	833	320	167	24.3	14.3	Liberty township
252	97	18	1,129	106.7	1,815	883	367	178	22.2	15.7	Marion township
317	121	31	1,649	104.5	2,602	1,275	469	238	22.8	13.9	Pendleton township
61	36	11	442	107.0	676	325	108	59	26.1	11.8	Doe Run CDP
0	0	0	0	(X)	0	0	0	0	(X)	(X)	Park Hills city (part)
994	549	239	5,107	147.1	10,146	3,888	1,782	950	19.6	14.1	Perry township

Table 1.
Age and Sex: 2010—Con.

[For information on confidentiality protection, nonsampling error, and definitions, see Selected Appendixes at <www.census.gov/prod/cen2010/cph-1-a.pdf>]

State County County Subdivision Place	Total population	Median age	Age								
			Under 5 years	5 to 17 years	18 to 20 years	21 to 24 years	25 to 34 years	35 to 44 years	45 to 54 years	55 to 59 years	60 to 64 years
St. Francois County—Con.											
Perry township—Con.											
Bonne Terre city.....	6,864	34.2	347	840	264	617	1,478	1,074	1,004	295	232
Desloge city (part).....	23	34.5	2	4	0	0	6	1	3	0	3
Leadwood city (part).....	0	0.0	0	0	0	0	0	0	0	0	0
Park Hills city (part).....	6	64.0	0	0	0	1	0	0	1	0	1
Terre du Lac CDP.....	2,320	46.2	113	379	67	60	238	275	269	170	170
Randolph township.....	10,161	37.4	706	1,881	418	503	1,268	1,327	1,532	589	530
Desloge city (part).....	4,589	36.2	344	803	165	252	659	572	663	251	217
Frankclay CDP.....	221	39.4	5	46	14	3	26	35	34	13	15
Leadwood city (part).....	1,282	32.8	89	280	81	71	154	174	174	58	66
Park Hills city (part).....	1,157	36.1	110	209	52	59	134	158	151	60	68
Wortham CDP.....	275	35.2	18	64	12	13	30	39	47	18	11
St. Francois township.....	29,371	37.0	1,862	4,414	1,243	1,735	4,633	3,836	4,281	1,722	1,438
Desloge city (part).....	442	51.2	23	37	7	23	52	33	79	30	30
Farmington city.....	16,240	37.6	893	2,198	598	1,014	2,795	2,275	2,324	923	771
Leadington city.....	422	36.8	28	71	17	20	66	51	64	22	17
Park Hills city (part).....	7,596	32.4	612	1,364	454	498	1,163	893	1,059	384	307
St. Louis County.....	998,954	39.9	58,606	175,568	37,895	48,577	121,851	122,763	155,599	70,200	58,402
Airport township.....	35,821	34.4	2,586	6,280	1,515	2,124	5,689	4,414	5,410	2,126	1,628
Bel-Ridge village (part).....	1,367	23.8	174	268	128	143	187	120	160	50	51
Berkeley city (part).....	5,259	31.9	436	1,133	255	273	718	684	659	300	223
Breckenridge Hills city (part).....	490	27.9	46	118	16	40	101	62	43	22	20
Bridgeton city (part).....	4,355	39.1	232	771	173	229	564	546	772	273	228
Edmundson city.....	834	30.1	71	190	35	39	160	94	100	25	38
Hazelwood city (part).....	2,794	34.2	173	361	87	223	596	362	432	180	134
Maryland Heights city (part).....	2,574	33.9	187	438	106	185	410	331	419	137	103
St. Ann city (part).....	10,320	36.3	679	1,651	414	566	1,689	1,241	1,647	652	489
St. John city (part).....	3,546	35.5	253	592	150	183	572	457	545	212	161
Woodson Terrace city.....	4,063	34.6	313	711	145	230	653	486	614	262	168
Bonhomme township.....	36,316	43.6	2,002	6,446	975	1,219	3,664	4,543	5,924	2,808	2,460
Des Peres city (part).....	8	39.0	0	3	0	0	0	2	1	2	0
Fenton city (part).....	4,022	46.7	168	698	114	144	311	449	791	393	312
Kirkwood city (part).....	25,170	43.2	1,439	4,355	642	851	2,727	3,154	3,961	1,941	1,722
Oakland city.....	1,381	52.7	67	185	26	22	113	144	190	106	85
Sunset Hills city (part).....	726	50.7	28	121	22	20	34	61	134	68	73
Chesterfield township.....	38,982	44.3	1,676	8,571	952	1,318	2,659	4,754	7,499	3,216	2,718
Chesterfield city (part).....	20,342	45.1	896	3,701	417	820	1,929	2,389	3,468	1,519	1,401
Clarkson Valley city.....	2,632	46.9	81	652	74	74	84	259	555	252	220
Ellisville city (part).....	0	0.0	0	0	0	0	0	0	0	0	0
Maryland Heights city (part).....	1	78.5	0	0	0	0	0	0	0	0	0
Wildwood city (part).....	16,007	43.2	699	4,218	461	424	646	2,106	3,476	1,445	1,097
Clayton township.....	35,446	41.9	1,839	5,589	921	1,439	4,912	4,441	5,268	2,595	2,191
Brentwood city.....	8,055	35.0	471	1,011	167	466	1,909	1,104	1,095	449	385
Clayton city (part).....	6,216	43.4	169	845	266	337	808	822	933	466	418
Huntleigh city.....	334	48.0	7	83	7	15	6	32	58	33	21
Kirkwood city (part).....	1,391	42.4	93	203	26	39	204	177	225	96	92
Ladue city.....	8,521	46.4	448	1,888	214	144	408	959	1,477	775	620
Richmond Heights city (part).....	1,886	44.4	88	384	37	53	161	238	304	181	127
Rock Hill city.....	4,635	36.9	310	648	129	202	893	628	657	306	276
University City city (part).....	3,134	54.5	160	282	34	105	334	332	331	213	189
Webster Groves city (part).....	1,274	34.6	93	245	41	78	189	149	188	76	63
Concord township.....	36,693	43.9	1,905	5,340	1,134	1,597	4,587	4,327	5,949	2,683	1,995
Afton CDP (part).....	11,141	42.2	601	1,512	383	561	1,559	1,354	1,872	797	583
Concord CDP (part).....	8,054	45.6	401	1,251	229	304	882	879	1,316	613	436
Green Park city.....	2,622	45.1	144	387	68	99	290	321	407	190	144
Lakeshire city.....	1,432	38.3	91	192	41	88	247	170	219	100	77
St. George city.....	1,337	41.7	73	164	37	57	246	137	183	97	74
Sappington CDP (part).....	4,959	47.0	204	782	146	171	453	587	789	389	327
Sunset Hills city (part).....	1,363	48.3	61	239	29	32	98	133	243	99	82
Wilbur Park village.....	471	39.2	41	37	11	24	96	57	85	38	11
Creve Coeur township.....	36,560	42.5	1,994	5,672	861	1,492	4,926	4,432	5,205	2,648	2,261
Creve Coeur city (part).....	12,481	43.4	559	1,848	274	609	1,783	1,374	1,768	889	772
Maryland Heights city (part).....	48	44.5	4	8	2	1	3	6	5	7	6
Olivette city.....	7,737	41.8	449	1,533	212	245	701	1,057	1,175	588	508
Overland city (part).....	377	22.6	59	88	21	45	61	38	40	10	9
Ferguson township.....	34,923	37.4	2,285	6,508	1,655	1,866	4,236	4,309	5,280	2,295	1,933
Bellefontaine Neighbors city (part).....	0	0.0	0	0	0	0	0	0	0	0	0
Black Jack city (part).....	2,861	36.1	175	552	122	203	339	314	438	208	201
Calverton Park village.....	1,293	36.4	92	234	56	61	179	176	198	71	70
Dellwood city (part).....	4,764	34.5	304	1,092	248	212	556	710	783	256	168
Ferguson city (part).....	9,324	38.9	590	1,697	425	447	1,051	1,166	1,510	669	536
Florissant city (part).....	3,447	39.2	208	584	169	183	455	361	553	237	175
Hazelwood city (part).....	3,371	30.9	250	789	182	170	463	480	450	177	130
Florissant township.....	34,637	37.7	2,152	6,272	1,245	1,712	4,804	4,248	5,147	2,149	1,649
Florissant city (part).....	28,323	38.2	1,812	5,007	1,003	1,357	3,939	3,430	4,126	1,818	1,355
Hazelwood city (part).....	3,047	34.6	194	502	104	219	521	387	468	171	139
Gravois township.....	34,919	41.6	1,978	5,155	1,110	1,818	4,854	3,919	5,383	2,471	1,971
Afton CDP (part).....	9,166	39.5	533	1,397	305	454	1,390	1,137	1,493	642	468
Crestwood city.....	11,912	46.0	648	1,792	312	414	1,302	1,317	1,879	853	743
Grantwood Village town.....	863	50.5	34	165	16	22	27	93	161	86	57

Table 1.
Age and Sex: 2010—Con.

[For information on confidentiality protection, nonsampling error, and definitions, see Selected Appendixes at <www.census.gov/prod/cen2010/cph-1-a.pdf>]

Age—Con			Age and sex						Percent of total population		State County County Subdivision Place
65 to 74 years	75 to 84 years	85 years and over	All ages		18 years and over		65 years and over		Under 18 years	65 years and over	
			Female	Males per 100 females	Total	Female	Total	Female			
345	222	146	2,258	204.0	5,677	1,670	713	407	17.3	10.4	St. Francois County—Con.
1	2	1	10	130.0	17	8	4	2	26.1	17.4	Perry township—Con.
0	0	0	0	(X)	0	0	0	0	(X)	(X)	Bonne Terre city
1	1	1	4	50.0	6	4	3	3	0.0	50.0	Desloge city (part)
330	187	62	1,157	100.5	1,828	919	579	297	21.2	25.0	Leadwood city (part)
829	446	132	5,219	94.7	7,574	3,971	1,407	821	25.5	13.8	Park Hills city (part)
338	249	76	2,420	89.6	3,442	1,873	663	427	25.0	14.4	Terre du Lac CDP
17	12	1	120	84.2	170	93	30	17	23.1	13.6	Randolph township
81	36	18	646	98.5	913	481	135	80	28.8	10.5	Desloge city (part)
91	51	14	579	99.8	838	433	156	88	27.6	13.5	Frankclay CDP
16	5	2	131	109.9	193	91	23	6	29.8	8.4	Leadwood city (part)
2,064	1,502	641	13,718	114.1	23,095	10,661	4,207	2,504	21.4	14.3	Park Hills city (part)
56	47	25	215	105.6	382	191	128	66	13.6	29.0	Wortham CDP
1,094	904	451	7,094	128.9	13,149	5,580	2,449	1,530	19.0	15.1	St. Francois township
43	15	8	214	97.2	323	162	66	37	23.5	15.6	Desloge city (part)
436	328	98	3,940	92.8	5,620	2,957	862	519	26.0	11.3	Farmington city
											Leadington city
											Park Hills city (part)
74,243	51,654	23,596	526,051	89.9	764,780	411,564	149,493	88,346	23.4	15.0	St. Louis County
2,060	1,455	534	18,819	90.3	26,955	14,518	4,049	2,491	24.8	11.3	Airport township
43	36	7	775	76.4	925	552	86	55	32.3	6.3	Bel-Ridge village (part)
311	203	64	2,886	82.2	3,690	2,106	578	369	29.8	11.0	Berkeley city (part)
13	9	0	262	87.0	326	180	22	14	33.5	4.5	Breckenridge Hills city (part)
292	211	64	2,220	96.2	3,352	1,724	567	345	23.0	13.0	Bridgeton city (part)
45	26	11	428	94.9	573	319	82	59	31.3	9.8	Edmundson city
153	71	22	1,531	82.5	2,260	1,275	246	142	19.1	8.8	Hazelwood city (part)
142	87	29	1,311	96.3	1,949	1,016	258	161	24.3	10.0	Maryland Heights city (part)
603	474	215	5,377	91.9	7,990	4,251	1,292	806	22.6	12.5	St. Ann city (part)
215	144	62	1,824	94.4	2,701	1,422	421	239	23.8	11.9	St. John city (part)
234	188	59	2,104	93.1	3,039	1,599	481	292	25.2	11.8	Woodson Terrace city
2,962	2,143	1,170	19,382	87.4	27,868	15,289	6,275	3,906	23.3	17.3	Bonhomme township
0	0	0	3	166.7	5	2	0	0	37.5	0.0	Des Peres city (part)
349	211	82	2,060	95.2	3,156	1,657	642	364	21.5	16.0	Fenton city (part)
2,063	1,497	818	13,555	85.7	19,376	10,724	4,378	2,740	23.0	17.4	Kirkwood city (part)
119	197	127	828	66.8	1,129	700	443	325	18.2	32.1	Oakland city
97	49	19	370	96.2	577	297	165	90	20.5	22.7	Sunset Hills city (part)
2,964	1,698	957	19,913	95.8	28,735	14,914	5,619	3,103	26.3	14.4	Chesterfield township
1,737	1,215	850	10,634	91.3	15,745	8,378	3,802	2,248	22.6	18.7	Chesterfield city (part)
261	99	21	1,323	98.9	1,899	952	381	173	27.8	14.5	Clarkson Valley city
0	0	0	0	(X)	0	0	0	0	(X)	(X)	Ellisville city (part)
0	1	0	0	(X)	1	0	1	0	0.0	100.0	Maryland Heights city (part)
966	383	86	7,956	101.2	11,090	5,584	1,435	682	30.7	9.0	Wildwood city (part)
2,811	2,242	1,198	18,242	94.3	28,018	14,669	6,251	3,681	21.0	17.6	Clayton township
512	365	121	4,338	85.7	6,573	3,617	998	619	18.4	12.4	Brentwood city
530	407	215	2,760	125.2	5,202	2,316	1,152	658	16.3	18.5	Clayton city (part)
36	24	12	163	104.9	244	127	72	39	26.9	21.6	Huntleigh city
96	102	38	752	85.0	1,095	606	236	145	21.3	17.0	Kirkwood city (part)
813	582	193	4,389	94.1	6,185	3,210	1,588	821	27.4	18.6	Ladue city
166	113	34	1,006	87.5	1,414	777	313	181	25.0	16.6	Richmond Heights city (part)
298	215	73	2,364	96.1	3,677	1,919	586	352	20.7	12.6	Rock Hill city
286	376	492	1,781	76.0	2,692	1,571	1,154	765	14.1	36.8	University City city (part)
74	58	20	689	84.9	936	526	152	101	26.5	11.9	Webster Groves city (part)
3,231	2,934	1,011	19,213	91.0	29,448	15,704	7,176	4,293	19.7	19.6	Concord township
865	792	262	5,845	90.6	9,028	4,821	1,919	1,173	19.0	17.2	Afton CDP (part)
765	759	219	4,234	90.2	6,402	3,424	1,743	1,011	20.5	21.6	Concord CDP (part)
239	222	111	1,381	89.9	2,091	1,140	572	356	20.3	21.8	Green Park city
112	64	31	756	89.4	1,149	621	207	126	19.8	14.5	Lakeshire city
119	95	55	725	84.4	1,100	614	269	175	17.7	20.1	St. George city
569	414	128	2,588	91.6	3,973	2,108	1,111	646	19.9	22.4	Sappington CDP (part)
155	145	47	707	92.8	1,063	548	347	193	22.0	25.5	Sunset Hills city (part)
30	29	12	251	87.6	393	209	71	46	16.6	15.1	Wilbur Park village
3,241	2,568	1,260	19,466	87.8	28,894	15,659	7,069	4,163	21.0	19.3	Creve Coeur township
1,084	954	567	6,520	91.4	10,074	5,358	2,605	1,522	19.3	20.9	Creve Coeur city (part)
3	3	0	25	92.0	36	20	6	4	25.0	12.5	Maryland Heights city (part)
664	456	149	4,105	88.5	5,755	3,139	1,269	702	25.6	16.4	Olivette city
5	0	1	208	81.3	230	130	6	3	39.0	1.6	Overland city (part)
2,316	1,617	623	19,046	83.4	26,130	14,700	4,556	2,762	25.2	13.0	Ferguson township
0	0	0	0	(X)	0	0	0	0	(X)	(X)	Bellefontaine Neighbors city (part)
183	100	26	1,536	86.3	2,134	1,175	309	161	25.4	10.8	Black Jack city (part)
75	62	19	683	89.3	967	506	156	87	25.2	12.1	Calverton Park village
207	182	46	2,631	81.1	3,368	1,942	435	275	29.3	9.1	Dellwood city (part)
579	442	212	5,035	85.2	7,037	3,945	1,233	738	24.5	13.2	Ferguson city (part)
235	219	68	1,868	84.5	2,655	1,486	522	310	23.0	15.1	Florissant city (part)
164	93	23	1,806	86.7	2,332	1,298	280	159	30.8	8.3	Hazelwood city (part)
2,285	2,076	898	18,376	88.5	26,213	14,365	5,259	3,183	24.3	15.2	Florissant township
1,852	1,801	823	14,998	88.8	21,504	11,762	4,476	2,723	24.1	15.8	Florissant city (part)
183	123	36	1,694	79.9	2,351	1,357	342	213	22.8	11.2	Hazelwood city (part)
2,763	2,501	996	18,256	91.3	27,786	14,794	6,260	3,705	20.4	17.9	Gravois township
619	479	249	4,713	94.5	7,236	3,816	1,347	816	21.1	14.7	Afton CDP (part)
1,122	1,086	444	6,305	88.9	9,472	5,102	2,652	1,581	20.5	22.3	Crestwood city
84	100	18	448	92.6	664	348	202	104	23.1	23.4	Grantwood Village town

Table 1.
Age and Sex: 2010—Con.

[For information on confidentiality protection, nonsampling error, and definitions, see Selected Appendixes at <www.census.gov/prod/cen2010/cph-1-a.pdf>]

State County County Subdivision Place	Total population	Median age	Age								
			Under 5 years	5 to 17 years	18 to 20 years	21 to 24 years	25 to 34 years	35 to 44 years	45 to 54 years	55 to 59 years	60 to 64 years
St. Louis County—Con.											
Gravois township—Con.											
Kirkwood city (part).....	979	28.0	98	209	47	67	187	93	99	52	37
Mackenzie village.....	134	35.5	8	11	3	7	36	22	19	8	5
Marlborough village (part).....	1,999	30.7	86	151	104	326	507	257	239	102	81
Sappington CDP (part).....	1,455	43.2	78	192	28	84	225	145	215	108	85
Shrewsbury city (part).....	115	31.1	1	1	2	17	52	10	14	7	5
Sunset Hills city (part).....	3,450	47.3	161	598	107	134	297	315	577	301	239
Hadley township.....	34,816	29.6	1,761	3,929	4,215	3,996	6,257	4,090	4,004	1,952	1,467
Clayton city (part).....	9,723	22.5	308	1,195	3,077	714	1,180	889	910	397	332
Maplewood city.....	8,046	34.7	524	870	248	633	1,787	1,190	1,220	592	354
Richmond Heights city (part).....	6,717	36.9	386	709	123	464	1,495	923	951	469	346
Shrewsbury city (part).....	0	0.0	0	0	0	0	0	0	0	0	0
University City city (part).....	9,358	29.5	543	1,155	363	1,619	1,793	1,088	923	494	435
Jefferson township.....	35,927	41.5	2,180	6,315	1,299	1,402	3,785	4,575	5,311	2,766	2,120
Glendale city.....	5,925	40.5	465	1,268	108	129	529	879	897	485	347
Marlborough village (part).....	180	55.3	2	16	0	2	22	18	28	21	21
Shrewsbury city (part).....	6,139	43.2	268	619	165	464	1,040	626	715	400	334
Warson Woods city.....	1,962	45.1	149	385	34	32	140	237	305	133	130
Webster Groves city (part).....	21,721	41.1	1,296	4,027	992	775	2,054	2,815	3,366	1,727	1,288
Lafayette township.....	33,513	46.2	1,589	5,992	893	1,155	2,654	3,834	5,440	2,688	2,598
Ballwin city (part).....	15,405	45.0	800	2,594	446	615	1,436	1,817	2,396	1,101	1,001
Chesterfield city (part).....	15,726	47.6	663	2,992	386	454	1,017	1,731	2,705	1,373	1,397
Ellisville city (part).....	25	46.5	0	6	0	2	4	0	7	1	4
Manchester city (part).....	2,357	45.9	126	400	61	84	197	286	332	213	196
Town and Country city (part).....	0	0.0	0	0	0	0	0	0	0	0	0
Lemay township.....	34,736	41.5	2,049	4,869	1,162	1,727	4,860	4,235	5,230	2,281	1,917
Afton CDP (part).....	0	0.0	0	0	0	0	0	0	0	0	0
Bella Villa city.....	729	41.8	50	85	15	27	106	112	121	60	40
Concord CDP (part).....	128	53.8	5	10	4	6	7	16	19	19	10
Lemay CDP.....	16,645	39.8	988	2,529	591	784	2,403	2,158	2,480	1,027	882
Mehlville CDP (part).....	15,592	43.8	886	2,041	506	804	2,046	1,765	2,346	1,056	892
Lewis and Clark township.....	37,217	38.8	2,237	6,942	1,531	1,660	4,510	4,950	6,066	2,628	2,127
Florissant city (part).....	12,075	37.9	817	2,012	418	530	1,821	1,530	1,756	679	621
Hazelwood city (part).....	5,838	38.3	363	1,027	269	303	747	719	937	384	275
Old Jamestown CDP (part).....	9,704	43.4	411	1,849	426	415	734	1,245	1,904	908	729
Maryland Heights township.....	36,370	39.4	1,963	5,605	1,076	2,124	5,541	4,587	5,536	2,405	2,177
Chesterfield city (part).....	8,216	44.8	407	1,360	219	310	853	977	1,363	600	596
Creve Coeur city (part).....	1,815	43.9	99	403	43	37	99	257	324	112	99
Maryland Heights city (part).....	17,384	32.3	1,090	2,408	614	1,518	3,846	2,320	2,363	945	776
Town and Country city (part).....	871	49.9	32	197	22	14	25	74	159	76	79
Meramec township.....	39,731	39.3	2,366	8,947	1,264	1,388	3,678	6,069	7,560	2,773	2,178
Ballwin city (part).....	6,455	39.0	401	1,590	179	194	512	1,059	1,259	438	325
Ellisville city (part).....	36	38.0	0	14	2	1	0	8	8	0	1
Eureka city.....	10,189	37.1	726	2,422	314	303	1,064	1,657	1,724	562	437
Fenton city (part).....	0	0.0	0	0	0	0	0	0	0	0	0
Pacific city (part).....	1,094	33.9	0	2	55	153	368	262	192	39	12
Valley Park city (part).....	44	39.0	1	0	0	4	14	9	6	2	1
Wildwood city (part).....	3,067	44.4	110	758	102	89	84	416	719	290	201
Midland township.....	34,636	36.5	2,492	5,556	1,294	1,891	5,441	4,353	5,437	2,339	1,660
Bel-Ridge village (part).....	3	34.5	0	1	0	0	1	0	0	0	1
Breckenridge Hills city (part).....	4,256	33.6	320	793	184	264	660	539	654	249	181
Charlack city.....	1,363	30.1	131	221	69	112	265	165	179	77	50
Maryland Heights city (part).....	11	47.5	0	0	3	1	0	1	3	0	0
Overland city (part).....	15,685	38.4	1,113	2,333	527	812	2,433	1,955	2,561	1,158	763
St. Ann city (part).....	2,700	39.9	152	440	82	127	388	328	431	212	138
St. John city (part).....	2,743	38.2	158	500	98	118	382	380	439	180	119
Sycamore Hills village.....	668	40.9	34	103	20	29	94	90	107	59	38
Vinita Park city.....	1,880	33.6	174	289	84	92	339	249	262	104	103
Missouri River township.....	34,992	47.9	1,504	6,659	1,348	1,093	2,004	3,375	5,821	2,958	2,710
Ballwin city (part).....	0	0.0	0	0	0	0	0	0	0	0	0
Chesterfield city (part).....	3,200	57.7	84	467	52	53	118	240	439	250	302
Country Life Acres village.....	74	49.0	2	13	2	3	2	7	19	2	4
Creve Coeur city (part).....	3,537	47.2	181	631	208	128	187	333	533	323	260
Crystal Lake Park city.....	470	47.9	32	87	5	6	26	53	81	38	43
Des Peres city (part).....	8,343	45.9	464	1,722	184	223	523	945	1,463	734	646
Frontenac city.....	3,482	49.2	126	741	109	74	129	324	673	303	262
Kirkwood city (part).....	0	0.0	0	0	0	0	0	0	0	0	0
Manchester city (part).....	762	37.0	54	160	17	22	111	106	132	31	26
Town and Country city (part).....	9,944	48.5	305	1,832	620	444	479	758	1,571	847	779
Westwood village.....	278	53.9	12	34	6	8	13	23	52	34	22
Normandy township.....	32,516	34.4	2,323	5,984	1,820	2,176	4,193	3,602	4,617	2,138	1,802
Bellerive village.....	188	54.2	4	26	1	6	10	14	37	25	26
Bel-Nor village.....	1,499	47.4	71	175	42	88	157	172	261	156	130
Bel-Ridge village (part).....	1,367	36.1	82	282	74	62	167	172	213	100	80
Beverly Hills city.....	574	40.6	38	87	26	30	69	80	84	46	34
Cool Valley city.....	1,196	36.2	82	253	50	62	135	136	171	82	88
Country Club Hills city (part).....	1,274	31.4	87	302	69	70	169	167	180	78	55
Flordell Hills city.....	822	32.2	54	175	50	50	123	103	125	45	34
Glen Echo Park village.....	160	41.0	6	28	10	7	16	22	22	11	8
Greendale city.....	651	45.9	28	76	25	42	61	80	123	69	49
Jennings city (part).....	4,840	32.6	345	1,061	279	245	632	595	715	313	232

Table 1.

Age and Sex: 2010—Con.

[For information on confidentiality protection, nonsampling error, and definitions, see Selected Appendixes at <www.census.gov/prod/cen2010/cph-1-a.pdf>]

Age—Con			Age and sex						Percent of total population		State County County Subdivision Place
65 to 74 years	75 to 84 years	85 years and over	All ages		18 years and over		65 years and over		Under 18 years	65 years and over	
			Female	Males per 100 females	Total	Female	Total	Female			
50	32	8	565	73.3	672	397	90	64	31.4	9.2	St. Louis County—Con. Gravois township—Con. Kirkwood city (part)
10	2	3	72	86.1	115	67	15	9	14.2	11.2	Mackenzie village
84	44	18	1,030	94.1	1,762	899	146	89	11.9	7.3	Marlborough village (part)
110	143	42	797	82.6	1,185	667	295	188	18.6	20.3	Sappington CDP (part)
5	1	0	50	130.0	113	50	6	5	1.7	5.2	Shrewsbury city (part)
365	277	79	1,748	97.4	2,691	1,387	721	383	22.0	20.9	Sunset Hills city (part)
1,701	1,013	431	17,840	95.2	29,126	15,045	3,145	1,860	16.3	9.0	Hadley township
350	267	104	5,064	92.0	8,220	4,331	721	404	15.5	7.4	Clayton city (part)
377	178	73	4,004	100.9	6,652	3,323	628	363	17.3	7.8	Maplewood city
378	298	175	3,570	88.2	5,622	3,021	851	557	16.3	12.7	Richmond Heights city (part)
0	0	0	0	(X)	0	0	0	0	(X)	(X)	Shrewsbury city (part)
596	270	79	4,772	96.1	7,660	3,940	945	536	18.1	10.1	University City city (part)
2,387	2,075	1,712	19,148	87.6	27,432	14,993	6,174	3,887	23.6	17.2	Jefferson township
439	260	119	3,186	86.0	4,192	2,258	818	473	29.2	13.8	Glendale city
22	12	16	94	91.5	162	85	50	27	10.0	27.8	Marlborough village (part)
416	573	519	3,374	82.0	5,252	2,956	1,508	1,050	14.4	24.6	Shrewsbury city (part)
183	166	68	1,012	93.9	1,428	751	417	233	27.2	21.3	Warson Woods city
1,327	1,064	990	11,482	89.2	16,398	8,943	3,381	2,104	24.5	15.6	Webster Groves city (part)
3,660	2,273	737	17,352	93.1	25,932	13,642	6,670	3,621	22.6	19.9	Lafayette township
1,628	1,215	356	8,027	91.9	12,011	6,353	3,199	1,761	22.0	20.8	Ballwin city (part)
1,755	907	346	8,092	94.3	12,071	6,318	3,008	1,603	23.2	19.1	Chesterfield city (part)
1	0	0	12	108.3	19	9	1	0	24.0	4.0	Ellisville city (part)
276	151	35	1,221	93.0	1,831	962	462	257	22.3	19.6	Manchester city (part)
0	0	0	0	(X)	0	0	0	0	(X)	(X)	Town and Country city (part)
2,865	2,523	1,018	18,007	92.9	27,818	14,672	6,406	3,944	19.9	18.4	Lemay township
0	0	0	0	(X)	0	0	0	0	(X)	(X)	Aftton CDP (part)
63	34	16	391	86.4	594	321	113	66	18.5	15.5	Bella Villa city
22	10	0	68	88.2	113	63	32	20	11.7	25.0	Concord CDP (part)
1,196	1,090	517	8,644	92.6	13,128	6,932	2,803	1,774	21.1	16.8	Lemay CDP
1,486	1,309	455	8,162	91.0	12,665	6,756	3,250	1,989	18.8	20.8	Mehlville CDP (part)
2,478	1,597	491	19,508	90.8	28,038	14,962	4,566	2,584	24.7	12.3	Lewis and Clark township
848	779	264	6,381	89.2	9,246	4,943	1,891	1,150	23.4	15.7	Florissant city (part)
459	291	64	2,997	94.8	4,448	2,323	814	442	23.8	13.9	Hazelwood city (part)
683	312	88	5,048	92.2	7,444	3,929	1,083	562	23.3	11.2	Old Jamestown CDP (part)
3,001	1,831	524	18,675	94.8	28,802	14,982	5,356	2,998	20.8	14.7	Maryland Heights township
818	564	149	4,324	90.0	6,449	3,457	1,531	850	21.5	18.6	Chesterfield city (part)
184	118	40	937	93.7	1,313	690	342	198	27.7	18.8	Creve Coeur city (part)
931	452	121	8,711	99.6	13,886	7,020	1,504	837	20.1	8.7	Maryland Heights city (part)
110	57	26	427	104.0	642	324	193	98	26.3	22.2	Town and Country city (part)
2,086	1,005	417	19,732	101.4	28,418	14,172	3,508	1,909	28.5	8.8	Meramec township
270	179	49	3,394	90.2	4,464	2,365	498	283	30.8	7.7	Ballwin city (part)
1	1	0	16	125.0	22	11	2	1	38.9	5.6	Ellisville city (part)
507	302	171	5,139	98.3	7,041	3,639	980	567	30.9	9.6	Eureka city
0	0	0	0	(X)	0	0	0	0	(X)	(X)	Fenton city (part)
6	5	0	7	15,528.6	1,092	7	11	3	0.2	1.0	Pacific city (part)
2	5	0	21	109.5	43	21	7	4	2.3	15.9	Valley Park city (part)
188	87	23	1,556	97.1	2,199	1,096	298	144	28.3	9.7	Wildwood city (part)
2,033	1,480	660	17,734	95.3	26,588	13,828	4,173	2,514	23.2	12.0	Midland township
0	0	0	1	200.0	2	1	0	0	33.3	0.0	Bel-Ridge village (part)
223	132	57	2,182	95.1	3,143	1,655	412	239	26.2	9.7	Breckenridge Hills city (part)
51	30	13	708	92.5	1,011	540	94	50	25.8	6.9	Charlack city
1	2	0	3	266.7	11	3	3	1	0.0	27.3	Maryland Heights city (part)
974	701	355	7,980	96.6	12,239	6,347	2,030	1,231	22.0	12.9	Overland city (part)
169	169	64	1,452	86.0	2,108	1,122	402	240	21.9	14.9	St. Ann city (part)
172	124	73	1,444	90.0	2,085	1,106	369	239	24.0	13.5	St. John city (part)
52	35	7	344	94.2	531	272	94	55	20.5	14.1	Sycamore Hills village
89	76	19	966	94.6	1,417	745	184	110	24.6	9.8	Vinita Park city
3,621	2,511	1,388	18,407	90.1	26,829	14,425	7,520	4,245	23.3	21.5	Missouri River township
0	0	0	0	(X)	0	0	0	0	(X)	(X)	Ballwin city (part)
465	459	271	1,759	81.9	2,649	1,494	1,195	731	17.2	37.3	Chesterfield city (part)
19	1	0	39	89.7	59	29	20	10	20.3	27.0	Country Life Acres village
412	230	111	1,783	98.4	2,725	1,409	753	396	23.0	21.3	Creve Coeur city (part)
50	40	9	259	81.5	351	197	99	62	25.3	21.1	Crystal Lake Park city
747	508	184	4,294	94.3	6,157	3,184	1,439	762	26.2	17.2	Des Peres city (part)
375	270	96	1,823	91.0	2,615	1,396	741	410	24.9	21.3	Frontenac city
0	0	0	0	(X)	0	0	0	0	(X)	(X)	Kirkwood city (part)
64	34	5	358	112.8	548	268	103	50	28.1	13.5	Manchester city (part)
981	695	633	5,364	85.4	7,807	4,341	2,309	1,341	21.5	23.2	Town and Country city (part)
40	26	8	146	90.4	232	123	74	41	16.5	26.6	Westwood village
2,247	1,181	433	17,915	81.5	24,209	13,841	3,861	2,361	25.5	11.9	Normandy township
27	10	2	101	86.1	158	85	39	20	16.0	20.7	Bellerive village
144	71	32	777	92.9	1,253	656	247	137	16.4	16.5	Bel-Nor village
85	37	13	729	87.5	1,003	566	135	76	26.6	9.9	Bel-Ridge village (part)
45	27	8	312	84.0	449	253	80	54	21.8	13.9	Beverly Hills city
84	41	12	653	83.2	861	491	137	89	28.0	11.5	Cool Valley city
50	35	12	710	79.4	885	517	97	57	30.5	7.6	Country Club Hills city (part)
37	16	10	443	85.6	593	339	63	45	27.9	7.7	Flordell Hills city
16	13	1	88	81.8	126	60	30	16	21.3	18.8	Glen Echo Park village
59	27	12	367	77.4	547	317	98	66	16.0	15.1	Greendale city
227	142	54	2,615	85.1	3,434	1,978	423	276	29.0	8.7	Jennings city (part)

Table 1.
Age and Sex: 2010—Con.

[For information on confidentiality protection, nonsampling error, and definitions, see Selected Appendixes at <www.census.gov/prod/cen2010/cph-1-a.pdf>]

State County County Subdivision Place	Total population	Median age	Age								
			Under 5 years	5 to 17 years	18 to 20 years	21 to 24 years	25 to 34 years	35 to 44 years	45 to 54 years	55 to 59 years	60 to 64 years
St. Louis County—Con.											
Normandy township—Con.											
Normandy city.....	5,008	26.0	418	733	564	673	723	422	626	279	186
Northwoods city.....	4,227	42.7	224	732	170	170	471	441	593	266	311
Norwood Court town.....	959	31.5	90	97	50	123	160	124	133	60	41
Pasadena Hills city.....	930	50.4	31	121	16	27	91	94	174	93	108
Pasadena Park village.....	470	45.5	23	58	7	25	60	58	80	46	35
Pine Lawn city (part).....	2,554	30.5	222	612	116	129	346	288	305	133	113
St. John city (part).....	228	30.4	18	52	9	14	41	33	35	5	9
Uplands Park village (part).....	415	45.1	22	70	16	18	37	44	68	28	31
Velda City city.....	1,420	37.0	113	252	56	81	173	159	202	88	88
Wellston city (part).....	0	0.0	0	0	0	0	0	0	0	0	0
Northwest township.....	32,245	41.4	1,820	4,922	1,169	1,604	4,313	3,671	5,148	2,132	1,768
Bridgeton city (part).....	7,195	47.7	362	934	214	317	831	666	1,133	500	469
Champ village.....	13	57.5	1	1	0	1	2	1	0	2	2
Florissant city (part).....	5,617	34.0	379	1,017	247	351	887	679	761	314	270
Hazelwood city (part).....	10,653	39.6	620	1,687	424	586	1,421	1,261	1,835	745	564
Maryland Heights city (part).....	7,454	44.1	380	1,055	232	293	966	895	1,167	483	398
Norwood township.....	33,914	32.0	2,867	7,312	1,624	1,913	4,505	3,941	4,749	2,057	1,664
Berkeley city (part).....	3,719	32.6	264	909	166	165	468	440	505	224	188
Country Club Hills city (part).....	0	0.0	0	0	0	0	0	0	0	0	0
Dellwood city (part).....	261	35.2	15	53	17	12	33	28	58	17	14
Ferguson city (part).....	11,879	29.4	1,141	2,660	584	733	1,735	1,416	1,545	626	483
Jennings city (part).....	9,872	36.5	681	1,888	459	530	1,203	1,146	1,539	700	574
Kinloch city.....	298	31.8	36	59	9	20	42	23	44	28	17
Moline Acres city.....	2,442	37.4	157	504	114	109	261	304	362	164	162
Oakville township.....	36,828	43.7	1,853	6,423	1,227	1,676	3,600	4,281	6,533	3,140	2,713
Mehlville CDP (part).....	3,240	42.5	162	486	106	144	448	372	511	252	209
Oakville CDP (part).....	33,588	43.8	1,691	5,937	1,121	1,532	3,152	3,909	6,022	2,888	2,504
Queeney township.....	37,665	38.1	2,387	6,274	1,042	1,949	5,695	4,980	5,842	2,644	2,172
Des Peres city (part).....	22	39.5	1	6	0	2	1	3	7	0	0
Manchester city (part).....	14,975	38.1	926	2,592	445	806	2,135	1,907	2,367	1,102	929
Twin Oaks village.....	392	49.0	13	43	14	16	50	34	65	37	37
Valley Park city (part).....	6,898	34.9	521	1,082	174	374	1,308	973	956	343	264
Winchester city (part).....	936	33.5	63	161	18	46	204	138	114	57	38
St. Ferdinand township.....	34,032	33.3	2,601	7,458	1,663	1,732	4,209	4,370	4,665	2,101	1,602
Bellefontaine Neighbors city (part).....	10,860	40.5	623	1,876	441	414	1,255	1,542	1,752	873	587
Castle Point CDP.....	3,962	30.6	313	968	220	217	456	480	526	225	198
Glasgow Village CDP.....	5,429	24.4	510	1,698	292	254	714	685	520	199	158
Riverview village.....	2,856	31.6	251	579	142	175	410	348	437	174	107
Spanish Lake CDP (part).....	8,194	30.5	691	1,774	442	542	1,080	1,047	1,067	452	366
Spanish Lake township.....	35,967	40.0	2,020	7,000	1,423	1,613	3,665	4,573	5,484	2,485	2,282
Bellefontaine Neighbors city (part).....	0	0.0	0	0	0	0	0	0	0	0	0
Black Jack city (part).....	4,068	43.9	205	689	155	174	365	501	592	276	301
Florissant city (part).....	2,696	43.4	112	506	97	115	245	318	461	179	178
Old Jamestown CDP (part).....	9,480	44.7	410	1,635	337	375	830	1,199	1,692	763	693
Spanish Lake CDP (part).....	11,456	33.2	903	2,515	482	603	1,439	1,494	1,551	621	553
Tesson Ferry township.....	38,546	45.9	1,767	5,792	1,162	1,825	4,089	4,128	5,997	2,925	2,651
Concord CDP (part).....	8,239	49.8	340	1,227	191	268	688	820	1,293	633	640
Mehlville CDP (part).....	9,548	37.6	529	1,297	356	678	1,629	1,055	1,315	631	554
Oakville CDP (part).....	2,555	42.2	110	518	88	124	232	322	496	182	158
Sappington CDP (part).....	1,166	51.4	42	198	25	17	69	129	160	52	55
Sunset Hills city (part).....	2,957	54.4	102	448	55	65	112	287	431	264	176
University township.....	34,281	37.1	2,270	5,923	1,261	1,774	4,989	4,293	4,659	2,317	1,974
Hanley Hills village.....	2,101	38.1	121	406	98	90	266	277	355	168	126
Hillsdale village.....	1,478	27.4	133	392	93	80	164	181	185	81	63
Pagedale city.....	3,304	32.7	245	765	171	158	404	400	421	200	153
Pine Lawn city (part).....	721	35.9	45	141	39	36	88	93	101	40	38
University City city (part).....	22,879	38.8	1,422	3,341	673	1,206	3,636	2,887	3,099	1,626	1,411
Uplands Park village (part).....	30	52.5	0	5	1	0	2	6	3	3	2
Velda Village Hills village.....	1,055	44.2	56	174	32	49	110	120	145	83	75
Vinita Terrace village.....	277	39.3	11	51	7	15	34	39	43	22	24
Wellston city (part).....	2,313	26.2	229	626	135	129	268	278	291	87	75
Wildhorse township.....	36,725	40.1	2,140	7,833	1,054	1,294	3,532	5,469	6,435	2,480	2,014
Ballwin city (part).....	8,544	37.5	586	1,590	248	398	1,175	1,219	1,373	588	474
Ellisville city (part).....	9,072	44.7	424	1,723	214	305	775	1,138	1,512	613	567
Wildwood city (part).....	16,443	39.4	972	4,016	503	490	1,245	2,699	3,130	1,128	826
Winchester city (part).....	611	42.7	28	89	27	20	77	83	79	35	19
Saline County.....											
Arrow Rock township.....	793	45.5	35	129	18	28	66	109	155	68	56
Arrow Rock town.....	56	61.7	1	0	0	0	4	3	5	9	11
Nelson city.....	192	40.8	10	40	4	9	11	36	33	17	13
Blackwater township.....	357	46.9	18	50	11	13	39	31	78	27	27
Cambridge township.....	2,431	43.4	156	402	65	98	281	256	387	146	157
Gilliam city.....	197	34.3	17	35	6	12	30	16	45	8	7
Slater city.....	1,856	43.0	122	308	55	78	201	208	287	101	122
Clay township.....	419	47.1	34	59	6	7	51	40	91	25	28
Elmwood township.....	654	44.1	32	122	9	20	61	89	113	40	50
Blackburn city (part).....	232	45.0	15	37	1	9	33	21	32	15	23
Mount Leonard town.....	87	38.3	4	26	3	0	7	13	15	5	3
Grand Pass township.....	562	42.5	32	93	28	19	54	75	89	45	36

Table 1.

Age and Sex: 2010—Con.

[For information on confidentiality protection, nonsampling error, and definitions, see Selected Appendixes at <www.census.gov/prod/cen2010/cph-1-a.pdf>]

Age—Con			Age and sex						Percent of total population		State County County Subdivision Place
65 to 74 years	75 to 84 years	85 years and over	All ages		18 years and over		65 years and over		Under 18 years	65 years and over	
			Female	Males per 100 females	Total	Female	Total	Female			
232	117	35	2,716	84.4	3,857	2,156	384	222	23.0	7.7	St. Louis County—Con.
492	254	103	2,406	75.7	3,271	1,915	849	514	22.6	20.1	Normandy township—Con.
55	19	7	577	66.2	772	463	81	43	19.5	8.4	Normandy city
119	35	21	499	86.4	778	428	175	100	16.3	18.8	Northwoods city
44	22	12	267	76.0	389	226	78	53	17.2	16.6	Norwood Court town
171	104	15	1,425	79.2	1,720	1,005	290	173	32.7	11.4	Pasadena Hills city
9	1	2	119	91.6	158	84	12	6	30.7	5.3	Pasadena Park village
42	29	10	232	78.9	323	179	81	48	22.2	19.5	Pine Lawn city (part)
131	65	12	801	77.3	1,055	627	208	145	25.7	14.6	St. John city (part)
0	0	0	0	(X)	0	0	0	0	(X)	(X)	Uplands Park village (part)
2,676	2,018	1,004	17,285	86.5	25,503	13,985	5,698	3,649	20.9	17.7	Velda City city
789	563	417	3,902	84.4	5,899	3,277	1,769	1,157	18.0	24.6	Wellston city (part)
2	1	0	6	116.7	11	6	3	1	15.4	23.1	Northwest township
325	283	104	3,033	85.2	4,221	2,343	712	466	24.9	12.7	Bridgeton city (part)
743	567	200	5,590	90.6	8,346	4,466	1,510	943	21.7	14.2	Champ village
748	565	272	4,035	84.7	6,019	3,325	1,585	1,015	19.3	21.3	Florissant city (part)
1,895	991	396	19,101	77.6	23,735	14,042	3,282	2,039	30.0	9.7	Hazelwood city (part)
231	119	40	2,059	80.6	2,546	1,483	390	247	31.5	10.5	Maryland Heights city (part)
0	0	0	0	(X)	0	0	0	0	(X)	(X)	Norwood township
11	1	2	159	64.2	193	117	14	10	26.1	5.4	Berkeley city (part)
561	272	123	6,667	78.2	8,078	4,792	956	563	32.0	8.0	Country Club Hills city (part)
631	369	152	5,543	78.1	7,303	4,270	1,152	748	26.0	11.7	Dellwood city (part)
12	7	1	159	87.4	203	108	20	9	31.9	6.7	Ferguson city (part)
194	90	21	1,397	74.8	1,781	1,053	305	192	27.1	12.5	Jennings city (part)
3,094	1,693	595	18,789	96.0	28,552	14,783	5,382	2,924	22.5	14.6	Kinloch city
255	230	65	1,651	96.2	2,592	1,337	550	306	20.0	17.0	Moline Acres city
2,839	1,463	530	17,138	96.0	25,960	13,446	4,832	2,618	22.7	14.4	Oakville township
2,259	1,556	865	19,613	92.0	29,004	15,344	4,680	2,790	23.0	12.4	Oakville CDP (part)
0	2	0	14	57.1	15	8	2	1	31.8	9.1	Queen township
1,050	560	156	7,706	94.3	11,457	5,983	1,766	985	23.5	11.8	Des Peres city (part)
49	24	10	195	101.0	336	174	83	45	14.3	21.2	Manchester city (part)
298	324	281	3,605	91.3	5,295	2,834	903	589	23.2	13.1	Twin Oaks village
56	32	9	477	96.2	712	353	97	68	23.9	10.4	Valley Park city (part)
1,840	1,215	576	18,639	82.6	23,973	13,630	3,631	2,032	29.6	10.7	Winchester city (part)
637	530	330	5,853	85.5	8,361	4,636	1,497	781	23.0	13.8	St. Ferdinand township
247	86	26	2,126	86.4	2,681	1,492	359	204	32.3	9.1	Bellefontaine Neighbors city (part)
192	160	47	3,048	78.1	3,221	1,942	399	251	40.7	7.3	Castle Point CDP
110	91	32	1,497	90.8	2,026	1,107	233	134	29.1	8.2	Glasgow Village CDP
387	252	94	4,603	78.0	5,729	3,326	733	434	30.1	8.9	Riverview village
2,804	1,749	869	19,547	84.0	26,947	15,164	5,422	3,207	25.1	15.1	Spanish Lake CDP (part)
0	0	0	0	(X)	0	0	0	0	(X)	(X)	Spanish Lake township
341	228	241	2,285	78.0	3,174	1,843	810	516	22.0	19.9	Bellefontaine Neighbors city (part)
226	192	67	1,472	83.2	2,078	1,153	485	271	22.9	18.0	Black Jack city (part)
816	522	208	5,033	88.4	7,435	4,033	1,546	873	21.6	16.3	Florissant city (part)
668	404	223	6,284	82.3	8,038	4,627	1,295	791	29.8	11.3	Old Jamestown CDP (part)
3,882	2,798	1,530	20,458	88.4	30,987	16,770	8,210	4,911	19.6	21.3	Spanish Lake CDP (part)
1,135	786	218	4,337	90.0	6,672	3,595	2,139	1,206	19.0	26.0	Tesson Ferry township
740	510	254	5,100	87.2	7,722	4,205	1,504	979	19.1	15.8	Concord CDP (part)
213	78	29	1,309	95.2	1,927	1,000	320	170	24.6	12.5	Mehville CDP (part)
104	170	145	631	84.8	926	528	419	269	20.6	35.9	Oakville CDP (part)
287	363	367	1,634	81.0	2,407	1,368	1,017	665	18.6	34.4	Sappington CDP (part)
2,765	1,513	543	18,607	84.2	26,088	14,635	4,821	2,952	23.9	14.1	Sunset Hills city (part)
125	47	22	1,164	80.5	1,574	913	194	131	25.1	9.2	University township
72	25	9	817	80.9	953	559	106	62	35.5	7.2	Hanley Hills village
231	138	18	1,782	85.4	2,294	1,301	387	242	30.6	11.7	Hillsdale village
53	39	8	387	86.3	535	309	100	68	25.8	13.9	Pagedale city
1,994	1,137	447	12,341	85.4	18,116	10,044	3,578	2,174	20.8	15.6	Pine Lawn city (part)
7	1	0	14	114.3	25	13	8	5	16.7	26.7	University City city (part)
137	54	20	608	73.5	825	471	211	131	21.8	20.0	Uplands Park village (part)
20	10	1	152	82.2	215	120	31	19	22.4	11.2	Velda Village Hills village
117	60	18	1,274	81.6	1,458	852	195	115	37.0	8.4	Vinita Terrace village
2,316	1,398	760	18,981	93.5	26,752	14,037	4,474	2,632	27.2	12.2	Wellston city (part)
546	275	72	4,341	96.8	6,368	3,253	893	492	25.5	10.5	Wildhorse township
737	608	456	4,838	87.5	6,925	3,761	1,801	1,149	23.7	19.9	Ballwin city (part)
843	414	177	8,417	95.4	11,455	5,969	1,434	793	30.3	8.7	Ellisville city (part)
60	50	44	331	84.6	494	270	154	96	19.1	25.2	Wildwood city (part)
1,850	1,192	657	11,793	98.2	17,974	9,166	3,699	2,163	23.1	15.8	Winchester city (part)
76	27	26	396	100.3	629	320	129	67	20.7	16.3	Saline County
12	7	4	30	86.7	55	30	23	12	1.8	41.1	Arrow Rock township
14	5	0	96	100.0	142	70	19	12	26.0	9.9	Arrow Rock town
36	17	10	186	91.9	289	151	63	36	19.0	17.6	Nelson city
231	153	99	1,212	100.6	1,873	956	483	295	23.0	19.9	Blackwater township
14	4	3	89	121.3	145	67	21	15	26.4	10.7	Cambridge township
171	114	89	942	97.0	1,426	744	374	233	23.2	20.2	Gilliam city
44	23	11	212	97.6	326	166	78	39	22.2	18.6	Slater city
64	40	14	326	100.6	500	250	118	62	23.5	18.0	Clay township
27	16	3	120	93.3	180	87	46	23	22.4	19.8	Elmwood township
5	5	1	41	112.2	57	29	11	6	34.5	12.6	Blackburn city (part)
49	27	15	286	96.5	437	227	91	49	22.2	16.2	Mount Leonard town
											Grand Pass township

Table 1.

Age and Sex: 2010—Con.

[For information on confidentiality protection, nonsampling error, and definitions, see Selected Appendixes at <www.census.gov/prod/cen2010/cph-1-a.pdf>]

State County County Subdivision Place	Total population	Median age	Age								
			Under 5 years	5 to 17 years	18 to 20 years	21 to 24 years	25 to 34 years	35 to 44 years	45 to 54 years	55 to 59 years	60 to 64 years
Saline County—Con.											
Grand Pass township—Con.											
Grand Pass village.....	66	42.0	6	14	0	2	5	10	7	6	7
Malta Bend town.....	250	39.6	11	52	14	8	25	40	39	14	15
Liberty township.....	601	43.5	37	93	23	27	74	65	103	40	40
Marshall township.....	14,595	34.2	1,005	2,426	1,081	1,098	1,794	1,594	1,826	869	801
Marshall city.....	13,065	32.9	926	2,185	1,017	1,040	1,650	1,410	1,568	710	700
Miami township.....	582	44.2	41	96	22	16	70	57	97	47	39
Miami city.....	175	39.3	13	35	10	5	20	16	31	11	13
Salt Fork township.....	341	49.1	17	55	7	8	27	41	48	31	26
Salt Pond township.....	2,035	43.1	100	364	69	66	223	240	301	151	162
Emma city (part).....	129	49.5	3	19	4	4	17	11	19	11	9
Sweet Springs city.....	1,484	42.4	73	281	56	47	157	173	227	97	115
Schuyler County.....	4,431	41.3	292	848	166	179	415	499	635	273	254
Chariton township.....	131	48.1	7	21	8	6	8	9	27	7	6
Fabius township.....	757	40.5	55	153	32	32	59	93	113	37	38
Downing city.....	335	44.8	17	50	14	19	28	41	50	17	24
Glenwood township.....	368	47.0	23	55	13	11	34	37	74	21	26
Glenwood village.....	196	47.7	14	28	7	6	16	17	44	10	14
Independence township.....	306	39.5	9	69	13	9	38	39	45	26	21
Liberty township.....	1,022	39.5	80	182	37	54	108	104	139	64	57
Lancaster city.....	728	38.3	62	129	21	39	87	77	87	47	32
Prairie township.....	1,119	44.7	57	210	38	34	89	138	147	76	72
Queen City city.....	598	45.7	29	96	25	20	56	67	69	41	33
Salt River township.....	728	36.1	61	158	25	33	79	79	90	42	34
Greentop city (part).....	357	41.6	25	55	10	15	43	43	51	22	24
Scotland County.....	4,843	39.1	385	977	176	195	495	511	662	307	256
Harrison township.....	351	37.1	36	60	17	18	38	29	47	24	17
South Gorin town.....	91	50.3	6	8	5	6	9	5	13	7	8
Jefferson township.....	2,501	41.6	169	482	85	99	269	239	359	157	125
Memphis city.....	1,822	43.8	100	337	61	72	194	176	249	110	98
Johnson township.....	204	32.8	20	50	7	10	17	25	18	12	14
Miller township.....	137	41.8	9	28	2	8	13	13	21	7	12
Mount Pleasant township.....	112	47.5	5	23	2	1	13	9	18	12	6
Sand Hill township.....	380	33.0	39	99	14	8	40	56	35	15	15
Rutledge town.....	109	33.5	13	26	2	1	13	13	12	2	5
Thomson township.....	345	43.4	28	61	8	5	28	50	35	30	33
Arbela town.....	41	49.5	1	6	0	0	3	7	6	4	6
Granger village.....	34	48.0	3	2	3	1	2	3	5	1	6
Tobin township.....	162	30.3	15	41	8	7	19	16	26	8	7
Union township.....	448	31.3	47	95	25	27	41	44	74	34	16
Vest township.....	203	38.2	17	38	8	12	17	30	29	8	11
Scott County.....	39,191	38.9	2,738	7,112	1,476	1,772	4,683	4,886	5,714	2,644	2,294
Commerce township.....	536	41.6	35	91	13	22	63	68	80	36	37
Commerce village.....	67	46.5	4	9	3	5	7	4	11	1	8
Kelso township.....	10,414	37.5	805	1,807	412	503	1,373	1,299	1,474	657	567
Cape Girardeau city (part).....	0	0.0	0	0	0	0	0	0	0	0	0
Chaffee city.....	2,955	36.4	271	499	113	144	399	330	367	190	147
Kelso village.....	586	41.0	31	94	26	25	75	66	102	50	24
Scott City city (part).....	4,565	36.3	357	810	176	241	629	618	612	255	264
Moreland township.....	3,486	39.2	193	671	129	146	420	456	563	262	202
Benton city.....	863	35.5	55	154	37	45	135	128	119	53	41
Lambert village.....	34	54.0	0	5	2	0	0	4	6	2	4
Morley township.....	1,714	40.1	118	340	74	66	157	222	250	107	120
Haywood City village.....	206	34.0	15	48	16	7	17	21	33	17	11
Morley city.....	697	40.9	57	111	21	35	72	93	100	35	54
Vanduser village.....	267	37.1	19	69	14	7	22	27	33	21	15
Richland township.....	16,833	39.2	1,195	3,022	593	806	2,000	1,950	2,366	1,151	1,005
Miner city (part).....	984	41.9	55	178	25	33	114	118	140	72	72
Sikeston city (part).....	14,550	38.7	1,065	2,611	538	725	1,758	1,664	2,002	979	838
Rootwad township.....	1,210	41.8	79	197	50	46	126	170	205	100	75
Sikeston city (part).....	28	32.0	6	2	0	2	5	1	4	0	1
Sandywoods township.....	2,353	38.0	164	452	101	88	268	370	384	149	128
Blodgett village.....	213	36.6	14	51	8	14	14	45	25	12	9
Miner city (part).....	0	0.0	0	0	0	0	0	0	0	0	0
Sylvania township.....	2,252	40.0	127	464	88	81	226	313	321	150	140
Oran city.....	1,294	38.3	93	258	51	50	149	175	162	78	73
Tywappity township.....	393	42.6	22	68	16	14	50	38	71	32	20
Diehlstadt village.....	161	36.5	10	32	9	10	16	18	29	4	11
Shannon County.....	8,441	43.4	511	1,460	323	349	810	933	1,358	612	623
Bartlett township.....	443	47.6	16	70	15	17	35	53	73	41	45
Birch Tree township.....	1,273	42.5	88	196	57	58	132	136	191	71	76
Birch Tree city.....	679	38.9	47	122	33	29	78	82	99	35	36
Delaware township.....	91	45.3	6	9	3	4	10	13	16	5	5
Eminence township.....	1,773	46.8	85	294	55	73	161	173	279	141	156
Eminence city.....	600	41.0	34	113	25	33	59	57	93	45	33
Montier township.....	693	43.2	29	137	25	27	59	92	116	51	45
Montier CDP.....	98	40.0	7	20	4	5	7	12	16	5	7

Table 1.

Age and Sex: 2010—Con.

[For information on confidentiality protection, nonsampling error, and definitions, see Selected Appendixes at <www.census.gov/prod/cen2010/cph-1-a.pdf>]

Age—Con			Age and sex						Percent of total population		State County County Subdivision Place
65 to 74 years	75 to 84 years	85 years and over	All ages		18 years and over		65 years and over		Under 18 years	65 years and over	
			Female	Males per 100 females	Total	Female	Total	Female			
											Saline County—Con.
3	5	1	35	88.6	46	27	9	4	30.3	13.6	Grand Pass township—Con.
16	13	3	126	98.4	187	91	32	15	25.2	12.8	Grand Pass village
61	33	5	291	106.5	471	226	99	43	21.6	16.5	Malta Bend town
1,015	707	379	7,374	97.9	11,164	5,691	2,101	1,259	23.5	14.4	Liberty township
892	619	348	6,643	96.7	9,954	5,107	1,859	1,135	23.8	14.2	Marshall township
65	21	11	293	98.6	445	224	97	48	23.5	16.7	Marshall city
11	8	2	93	88.2	127	68	21	11	27.4	12.0	Miami township
24	25	32	192	77.6	269	151	81	54	21.1	23.8	Miami city
185	119	55	1,025	98.5	1,571	804	359	211	22.8	17.6	Salt Fork township
16	14	2	68	89.7	107	58	32	19	17.1	24.8	Salt Pond township
126	90	42	749	98.1	1,130	579	258	150	23.9	17.4	Emma city (part)
											Sweet Springs city
474	272	124	2,276	94.7	3,291	1,704	870	484	25.7	19.6	Schuyler County
23	6	3	67	95.5	103	53	32	18	21.4	24.4	Chariton township
82	44	19	376	101.3	549	272	145	82	27.5	19.2	Fabius township
43	17	15	175	91.4	268	139	75	44	20.0	22.1	Downing city
37	25	12	191	92.7	290	152	74	44	21.2	20.1	Glenwood township
19	12	9	102	92.2	154	81	40	24	21.4	20.4	Glenwood village
22	8	7	140	118.6	228	111	37	23	25.5	12.1	Independence township
92	80	25	551	85.5	760	410	197	109	25.6	19.3	Liberty township
64	58	25	390	86.7	537	292	147	84	26.2	20.2	Lancaster city
124	84	50	576	94.3	852	447	258	140	23.9	23.1	Prairie township
67	56	39	324	84.6	473	262	162	93	20.9	27.1	Queen City city
94	25	8	375	94.1	509	259	127	68	30.1	17.4	Salt River township
49	17	3	187	90.9	277	144	69	35	22.4	19.3	Greentop city (part)
444	271	164	2,488	94.7	3,481	1,814	879	502	28.1	18.1	Scotland County
38	21	6	177	98.3	255	127	65	35	27.4	18.5	Harrison township
16	4	4	43	111.6	77	36	24	13	15.4	26.4	South Gorin town
199	186	132	1,338	86.9	1,850	1,012	517	322	26.0	20.7	Jefferson township
151	153	121	1,009	80.6	1,385	783	425	274	24.0	23.3	Memphis city
24	7	0	101	102.0	134	66	31	16	34.3	15.2	Johnson township
18	4	2	72	90.3	100	51	24	13	27.0	17.5	Miller township
10	10	3	54	107.4	84	41	23	13	25.0	20.5	Mount Pleasant township
47	8	4	180	111.1	242	124	59	29	36.3	15.5	Sand Hill township
17	4	1	60	81.7	70	39	22	10	35.8	20.2	Rutledge town
40	16	11	175	97.1	256	127	67	29	25.8	19.4	Thomson township
7	1	0	22	86.4	34	18	8	3	17.1	19.5	Arbela town
3	2	3	18	88.9	29	15	8	5	14.7	23.5	Granger village
13	2	0	75	116.0	106	49	15	7	34.6	9.3	Tobin township
30	12	3	215	108.4	306	147	45	22	31.7	10.0	Union township
25	5	3	101	101.0	148	70	33	16	27.1	16.3	Vest township
3,303	1,841	728	20,312	92.9	29,341	15,533	5,872	3,418	25.1	15.0	Scott County
57	24	10	265	102.3	410	207	91	43	23.5	17.0	Commerce township
9	3	3	29	131.0	54	24	15	5	19.4	22.4	Commerce village
850	467	200	5,305	96.3	7,802	4,064	1,517	878	25.1	14.6	Kelso township
0	0	0	0	(X)	0	0	0	0	(X)	(X)	Cape Girardeau city (part)
235	180	80	1,531	93.0	2,185	1,169	495	305	26.1	16.8	Chaffee city
41	31	21	292	100.7	461	230	93	58	21.3	15.9	Kelso village
386	157	60	2,359	93.5	3,398	1,804	603	349	25.6	13.2	Scott City city (part)
287	125	32	1,724	102.2	2,622	1,301	444	243	24.8	12.7	Moreland township
50	36	10	407	112.0	654	310	96	55	24.2	11.1	Benton city
8	2	1	17	100.0	29	14	11	5	14.7	32.4	Lambert village
144	87	29	865	98.2	1,256	646	260	143	26.7	15.2	Morley township
11	6	4	105	96.2	143	74	21	12	30.6	10.2	Haywood City village
68	40	11	369	88.9	529	284	119	68	24.1	17.1	Morley city
20	15	5	124	115.3	179	90	40	20	33.0	15.0	Vanduser village
1,455	913	377	9,046	86.1	12,616	6,957	2,745	1,670	25.1	16.3	Richland township
87	59	31	525	87.4	751	410	177	113	23.7	18.0	Miner city (part)
1,219	814	337	7,876	84.7	10,874	6,050	2,370	1,465	25.3	16.3	Sikeston city (part)
103	47	12	608	99.0	934	470	162	82	22.8	13.4	Rootwad township
4	3	0	16	75.0	20	12	7	4	28.6	25.0	Sikeston city (part)
172	64	13	1,170	101.1	1,737	883	249	132	26.2	10.6	Sandywoods township
15	6	0	103	106.8	148	76	21	12	30.5	9.9	Blodgett village
0	0	0	0	(X)	0	0	0	0	(X)	(X)	Miner city (part)
197	99	46	1,130	99.3	1,661	849	342	196	26.2	15.2	Sylvania township
110	63	32	649	99.4	943	489	205	124	27.1	15.8	Oran city
38	15	9	199	97.5	303	156	62	31	22.9	15.8	Tywappity township
15	5	2	84	91.7	119	62	22	10	26.1	13.7	Diehlstadt village
906	413	143	4,235	99.3	6,470	3,252	1,462	801	23.4	17.3	Shannon County
54	19	5	211	110.0	357	169	78	40	19.4	17.6	Bartlett township
138	97	33	663	92.0	989	520	268	167	22.3	21.1	Birch Tree township
70	37	11	351	93.4	510	264	118	75	24.9	17.4	Birch Tree city
13	6	1	43	111.6	76	34	20	9	16.5	22.0	Delaware township
217	96	43	893	98.5	1,394	693	356	196	21.4	20.1	Eminence township
56	35	17	320	87.5	453	238	108	74	24.5	18.0	Eminence city
81	28	3	354	95.8	527	266	112	55	24.0	16.2	Montier township
12	3	0	48	104.2	71	33	15	7	27.6	15.3	Montier CDP

Table 1.
Age and Sex: 2010—Con.

[For information on confidentiality protection, nonsampling error, and definitions, see Selected Appendixes at <www.census.gov/prod/cen2010/cph-1-a.pdf>]

State County County Subdivision Place	Total population	Median age	Age								
			Under 5 years	5 to 17 years	18 to 20 years	21 to 24 years	25 to 34 years	35 to 44 years	45 to 54 years	55 to 59 years	60 to 64 years
Shannon County—Con.											
Moore township.....	149	48.5	4	25	8	5	10	10	36	14	10
Newton township.....	240	48.4	18	29	6	9	23	19	45	20	35
Spring Creek township.....	363	43.8	19	66	14	7	35	46	64	30	24
Spring Valley township.....	965	47.6	55	160	37	31	69	98	161	79	84
Summersville city (part).....	72	44.7	2	15	3	2	7	8	14	9	1
Winona township.....	2,451	37.0	191	474	103	118	276	293	377	160	143
Winona city.....	1,335	34.1	119	282	52	69	157	162	170	73	78
Shelby County.....	6,373	42.3	442	1,155	185	213	726	630	948	451	384
Bethel township.....	674	33.5	61	135	24	29	105	69	116	31	23
Bethel village.....	122	45.7	5	21	4	2	18	9	20	6	7
Black Creek township.....	874	44.0	59	148	22	30	94	95	133	60	67
Shelbyville city.....	552	44.8	41	89	14	21	65	47	81	38	42
Clay township.....	1,151	40.0	78	255	28	30	136	105	139	85	53
Clarence city.....	813	43.3	58	153	13	23	99	75	93	62	43
Jackson township.....	460	46.2	29	59	13	26	56	39	84	38	34
Hunnewell city.....	184	41.0	11	25	4	15	22	23	36	8	7
Jefferson township.....	279	46.9	13	48	9	6	20	31	58	19	22
Lentner township.....	174	47.0	7	28	3	9	16	18	30	16	11
North River township.....	108	48.0	7	17	6	3	8	9	19	8	12
Salt River township.....	2,218	42.9	158	383	68	72	237	235	295	165	132
Shelbina city.....	1,704	43.5	113	287	57	58	186	174	218	137	95
Taylor township.....	230	43.0	17	44	4	4	32	16	40	13	17
Leonard village.....	61	41.8	6	9	1	1	9	6	6	0	6
Tiger Fork township.....	205	46.9	13	38	8	4	22	13	34	16	13
Stoddard County.....	29,968	41.1	1,807	5,024	1,214	1,253	3,422	3,668	4,381	1,977	1,876
Castor township.....	5,174	42.1	286	858	190	181	616	646	787	388	347
Bloomfield city.....	1,933	41.7	125	286	80	70	252	236	245	117	128
Duck Creek township.....	3,492	38.3	205	623	230	163	392	414	489	192	201
Dudley city.....	232	36.5	21	29	11	12	38	19	44	8	20
Puxico city.....	881	40.6	46	165	39	36	85	106	106	56	40
Elk township.....	354	38.8	23	62	19	8	51	36	57	14	21
Liberty township.....	14,738	41.4	912	2,447	506	628	1,688	1,828	2,116	998	888
Bernie city.....	1,958	40.0	126	353	72	88	229	239	273	132	108
Dexter city.....	7,864	40.5	548	1,256	277	366	978	939	1,073	452	421
New Lisbon township.....	966	41.7	59	170	36	42	113	102	162	52	64
Pike township.....	3,830	41.0	252	630	153	182	418	462	554	229	266
Advance city.....	1,347	41.6	78	207	57	72	167	126	161	67	78
Bell City city.....	448	36.6	28	84	30	22	46	67	58	22	37
Richland township.....	1,414	42.2	70	234	80	49	144	180	216	104	89
Baker village.....	3	60.5	0	0	0	0	0	1	0	0	1
Essex city.....	472	39.3	26	83	32	22	50	52	72	28	35
Grayridge CDP.....	127	47.5	4	18	7	2	10	19	20	7	11
Pennermon village.....	64	45.0	4	8	4	2	4	10	14	3	2
Stone County.....	32,202	49.9	1,416	4,616	925	928	2,591	3,364	4,848	2,663	2,981
Alpine township.....	686	58.1	14	68	17	10	33	55	99	72	88
Shell Knob CDP (part).....	333	52.5	8	54	13	7	12	36	51	29	37
Cass township.....	1,445	40.6	84	310	54	29	122	233	254	102	91
Flat Creek A township.....	1,590	53.4	55	221	42	27	93	167	245	148	159
Flat Creek B township.....	634	56.0	8	80	18	18	30	53	100	69	69
Grant township.....	669	38.3	47	134	22	27	72	94	109	43	30
Hurley township.....	1,036	37.2	77	216	35	39	125	122	165	70	60
Hurley city.....	178	36.5	16	33	9	11	17	22	27	14	12
Lincoln township.....	781	41.6	52	140	29	20	90	98	106	55	54
McKinley township.....	482	38.6	42	77	27	21	51	55	80	40	30
Pierce township.....	1,954	40.8	122	372	75	63	219	251	284	110	80
Crane city.....	1,462	39.9	100	267	58	46	178	176	199	72	52
Pine A township.....	2,109	54.0	83	253	63	51	160	176	302	204	214
Blue Eye town.....	167	44.3	10	23	4	11	18	19	19	16	11
Indian Point village (part).....	0	0.0	0	0	0	0	0	0	0	0	0
Pine B township.....	2,086	57.2	68	177	36	53	132	164	325	187	232
Ponce de Leon township.....	602	40.4	44	101	16	26	68	86	89	52	39
Ruth A township.....	4,227	42.2	227	735	132	198	458	506	629	313	298
Branson West city (part).....	431	34.7	31	97	14	18	58	54	50	23	28
Reeds Spring city.....	913	35.5	64	174	24	52	131	110	112	62	49
Ruth B City township.....	2,400	57.1	88	257	51	42	169	195	330	184	234
Kimberling City city.....	2,400	57.1	88	257	51	42	169	195	330	184	234
Ruth B Rural township.....	3,268	55.2	123	386	89	81	196	286	462	269	362
Ruth C township.....	3,489	56.1	108	386	96	76	207	285	523	299	462
Branson city (part).....	0	0.0	0	0	0	0	0	0	0	0	0
Branson West city (part).....	47	58.5	1	5	4	0	3	4	5	3	3
Coney Island village.....	75	63.4	1	2	3	1	4	4	9	3	17
Ruth C Rural township.....	528	56.0	14	54	10	15	27	54	83	50	65
Indian Point village (part).....	528	56.0	14	54	10	15	27	54	83	50	65
Sunset Cove township.....	705	52.2	15	70	7	32	79	59	135	68	71
Union township.....	512	40.2	24	121	10	16	42	84	89	29	30
Washington township.....	1,792	46.3	92	281	62	59	159	210	251	155	180
Galena city.....	440	41.5	24	75	23	17	44	55	56	29	43
McCord Bend village.....	297	41.3	21	51	10	16	36	28	41	17	28

Table 1.

Age and Sex: 2010—Con.

[For information on confidentiality protection, nonsampling error, and definitions, see Selected Appendixes at <www.census.gov/prod/cen2010/cph-1-a.pdf>]

Age—Con			Age and sex						Percent of total population		State County County Subdivision Place
65 to 74 years	75 to 84 years	85 years and over	All ages		18 years and over		65 years and over		Under 18 years	65 years and over	
			Female	Males per 100 females	Total	Female	Total	Female			
19	5	3	79	88.6	120	64	27	11	19.5	18.1	Shannon County—Con.
21	14	1	114	110.5	193	88	36	18	19.6	15.0	Moore township
42	13	3	172	111.0	278	133	58	26	23.4	16.0	Newton township
128	47	16	470	105.3	750	368	191	94	22.3	19.8	Spring Creek township
5	4	2	37	94.6	55	27	11	8	23.6	15.3	Spring Valley township
193	88	35	1,236	98.3	1,786	917	316	185	27.1	12.9	Summersville city (part)
100	44	29	673	98.4	934	487	173	102	30.0	13.0	Winona township
											Winona city
610	405	224	3,248	96.2	4,776	2,467	1,239	720	25.1	19.4	Shelby County
51	23	7	337	100.0	478	247	81	40	29.1	12.0	Bethel township
21	7	2	57	114.0	96	46	30	16	21.3	24.6	Bethel village
93	54	19	437	100.0	667	335	166	96	23.7	19.0	Black Creek township
55	40	19	285	93.7	422	222	114	69	23.6	20.7	Shelbyville city
94	80	68	604	90.6	818	437	242	145	28.9	21.0	Clay township
73	59	62	432	88.2	602	325	194	119	26.0	23.9	Clarence city
48	29	5	222	107.2	372	178	82	40	19.1	17.8	Jackson township
17	16	0	86	114.0	148	68	33	16	19.6	17.9	Hunnewell city
25	20	8	136	105.1	218	106	53	25	21.9	19.0	Jefferson township
20	14	2	80	117.5	139	64	36	17	20.1	20.7	Lentner township
11	7	1	54	100.0	84	42	19	10	22.2	17.6	North River township
212	155	106	1,165	90.4	1,677	897	473	303	24.4	21.3	Salt River township
154	127	98	895	90.4	1,304	703	379	252	23.5	22.2	Shelbina city
25	13	5	113	103.5	169	87	43	22	26.5	18.7	Taylor township
9	7	1	33	84.8	46	26	17	9	24.6	27.9	Leonard village
31	10	3	100	105.0	154	74	44	22	24.9	21.5	Tiger Fork township
2,844	1,740	762	15,416	94.4	23,137	12,049	5,346	3,065	22.8	17.8	Stoddard County
493	284	98	2,585	100.2	4,030	2,020	875	482	22.1	16.9	Castor township
191	137	66	1,019	89.7	1,522	815	394	243	21.3	20.4	Bloomfield city
312	184	87	1,703	105.0	2,664	1,320	583	313	23.7	16.7	Duck Creek township
15	9	6	120	93.3	182	91	30	12	21.6	12.9	Dudley city
84	81	37	474	85.9	670	381	202	126	24.0	22.9	Puxico city
44	11	8	177	100.0	269	136	63	34	24.0	17.8	Elk township
1,404	903	420	7,807	88.8	11,379	6,113	2,727	1,619	22.8	18.5	Liberty township
195	91	52	1,035	89.2	1,479	802	338	195	24.5	17.3	Bernie city
701	554	299	4,276	83.9	6,060	3,354	1,554	977	22.9	19.8	Dexter city
108	49	9	485	99.2	737	363	166	79	23.7	17.2	New Lisbon township
352	222	110	1,958	95.6	2,948	1,529	684	405	23.0	17.9	Pike township
150	120	64	718	87.6	1,062	595	334	223	21.2	24.8	Advance city
28	21	5	221	102.7	336	169	54	31	25.0	12.1	Bell City city
131	87	30	701	101.7	1,110	568	248	133	21.5	17.5	Richland township
1	0	0	1	200.0	3	1	1	0	0.0	33.3	Baker village
33	29	10	239	97.5	363	195	72	39	23.1	15.3	Essex city
11	13	5	61	108.2	105	51	29	18	17.3	22.8	Grayridge CDP
5	6	2	32	100.0	52	27	13	10	18.8	20.3	Penemon village
5,012	2,242	616	16,334	97.1	26,170	13,346	7,870	3,985	18.7	24.4	Stone County
151	58	21	346	98.3	604	305	230	117	12.0	33.5	Alpine township
50	26	10	173	92.5	271	139	86	49	18.6	25.8	Shell Knob CDP (part)
111	47	8	724	99.6	1,051	507	166	72	27.3	11.5	Cass township
300	108	25	772	106.0	1,314	642	433	199	17.4	27.2	Flat Creek A township
135	40	14	315	101.3	546	271	189	90	13.9	29.8	Flat Creek B township
66	20	5	325	105.8	488	241	91	41	27.1	13.6	Grant township
69	45	13	502	106.4	743	370	127	64	28.3	12.3	Hurley township
9	4	4	79	125.3	129	64	17	9	27.5	9.6	Hurley city
97	30	10	392	99.2	589	297	137	72	24.6	17.5	Lincoln township
38	17	4	255	89.0	363	184	59	29	24.7	12.2	McKinley township
191	129	58	1,033	89.2	1,460	786	378	235	25.3	19.3	Pierce township
151	107	56	781	87.2	1,095	597	314	202	25.1	21.5	Crane city
364	197	42	1,092	93.1	1,773	906	603	304	15.9	28.6	Pine A township
21	13	2	89	87.6	134	73	36	21	19.8	21.6	Blue Eye town
0	0	0	0	(X)	0	0	0	0	(X)	(X)	Indian Point village (part)
472	179	61	1,059	97.0	1,841	935	712	358	11.7	34.1	Pine B township
50	23	8	291	106.9	457	224	81	44	24.1	13.5	Ponce de Leon township
511	169	51	2,139	97.6	3,265	1,684	731	374	22.8	17.3	Ruth A township
41	13	4	218	97.7	303	159	58	29	29.7	13.5	Branson West city (part)
91	36	8	483	89.0	675	358	135	76	26.1	14.8	Reeds Spring city
495	281	74	1,277	87.9	2,055	1,095	850	449	14.4	35.4	Ruth B City township
495	281	74	1,277	87.9	2,055	1,095	850	449	14.4	35.4	Kimberling City city
570	340	104	1,684	94.1	2,759	1,433	1,014	516	15.6	31.0	Ruth B Rural township
703	291	53	1,786	95.4	2,995	1,534	1,047	516	14.2	30.0	Ruth C township
0	0	0	0	(X)	0	0	0	0	(X)	(X)	Branson city (part)
0	7	12	28	67.9	41	25	19	14	12.8	40.4	Branson West city (part)
16	12	3	38	97.4	72	36	31	19	4.0	41.3	Coney Island village
95	52	9	252	109.5	460	228	156	78	12.9	29.5	Ruth C Rural township
95	52	9	252	109.5	460	228	156	78	12.9	29.5	Indian Point village (part)
127	37	5	350	101.4	620	313	169	84	12.1	24.0	Sunset Cove township
44	18	5	250	104.8	367	187	67	33	28.3	13.1	Union township
229	86	28	918	95.2	1,419	722	343	172	20.8	19.1	Washington township
49	18	7	235	87.2	341	188	74	41	22.5	16.8	Galena city
30	15	4	152	95.4	225	108	49	22	24.2	16.5	McCord Bend village

Table 1.
Age and Sex: 2010—Con.

[For information on confidentiality protection, nonsampling error, and definitions, see Selected Appendixes at <www.census.gov/prod/cen2010/cph-1-a.pdf>]

State County County Subdivision Place	Total population	Median age	Age								
			Under 5 years	5 to 17 years	18 to 20 years	21 to 24 years	25 to 34 years	35 to 44 years	45 to 54 years	55 to 59 years	60 to 64 years
Stone County—Con.											
Williams township.....	1,207	53.0	29	177	34	25	59	131	188	144	133
Sullivan County.....	6,714	40.8	421	1,204	248	242	750	853	965	442	445
Bowman township.....	395	44.5	17	68	19	9	41	46	70	32	29
Humphreys village.....	118	36.5	8	22	8	2	19	6	20	9	8
Osgood village.....	48	37.0	3	8	4	0	8	8	7	1	3
Buchanan township.....	174	44.8	11	30	6	5	16	20	28	15	11
Clay township.....	410	38.2	22	97	17	18	31	60	67	27	22
Harris town.....	61	32.5	5	15	6	2	6	7	10	3	1
Newtown town.....	183	36.2	10	48	7	8	14	28	33	8	8
Duncan township.....	385	46.5	16	71	8	9	24	56	56	35	41
Browning city (part).....	68	39.5	4	15	4	1	2	11	8	8	3
Jackson township.....	438	45.7	30	63	16	12	36	56	58	27	48
Pollock village.....	89	43.5	8	14	5	5	6	8	12	11	5
Liberty township.....	210	46.0	10	39	8	3	19	24	35	18	17
Morris township.....	186	50.0	6	37	4	4	11	17	37	18	10
Winigan CDP.....	44	45.0	1	11	0	3	2	5	6	2	2
Penn township.....	1,208	44.6	58	212	41	40	109	150	183	83	80
Greencastle city.....	275	44.1	15	49	12	12	20	34	34	15	22
Green City city.....	657	45.8	30	105	22	20	70	69	112	48	41
Pleasant Hill township.....	142	51.7	6	14	7	3	16	17	17	15	15
Polk township.....	2,910	35.2	229	537	119	135	425	383	365	153	152
Milan city.....	1,960	32.9	168	382	85	102	312	244	224	105	95
Taylor township.....	98	50.7	7	10	1	1	10	9	20	10	4
Union township.....	158	50.3	9	26	2	3	12	15	29	9	16
Taney County.....	51,675	40.7	3,175	8,252	2,327	2,738	5,960	6,156	7,105	3,396	3,416
Beaver township.....	890	43.7	57	154	31	25	97	98	152	55	56
Big Creek township.....	572	50.7	20	85	10	13	47	56	95	62	52
Branson township.....	18,469	39.9	1,171	2,890	641	1,043	2,385	2,347	2,483	1,156	1,176
Branson city (part).....	10,520	41.2	582	1,394	396	685	1,417	1,302	1,356	647	684
Cedar Creek township.....	475	51.4	14	63	21	4	40	51	85	47	39
Jasper township.....	5,153	37.8	401	1,004	171	248	597	666	760	321	292
Bull Creek village.....	603	21.5	113	148	35	51	95	57	47	21	14
Merriam Woods village.....	1,761	34.7	133	356	57	98	245	236	238	86	84
Rockaway Beach city (part).....	841	45.3	47	130	21	34	75	110	152	59	58
Saddlebrooke village (part).....	46	21.0	4	15	4	2	6	5	5	4	0
Oliver township.....	9,605	39.8	457	1,217	940	785	938	959	1,210	626	689
Branson city (part).....	0	0.0	0	0	0	0	0	0	0	0	0
Hollister city (part).....	4,238	37.4	308	642	167	266	606	509	556	235	237
Scott township.....	6,500	37.5	461	1,277	239	288	789	865	917	423	400
Hollister city (part).....	188	24.0	24	53	7	11	37	26	12	5	2
Kirbyville village.....	207	38.8	20	38	10	8	20	23	42	12	10
Swan township.....	10,011	45.5	584	1,562	274	332	1,067	1,114	1,403	706	712
Forsyth city.....	2,255	51.7	111	259	57	80	225	226	251	150	161
Kissee Mills CDP.....	1,109	47.8	50	181	26	34	105	122	161	88	98
Rockaway Beach city (part).....	0	0.0	0	0	0	0	0	0	0	0	0
Taneyville village.....	396	33.6	47	85	11	12	47	54	55	20	14
Texas County.....	26,008	42.1	1,624	4,097	962	1,215	3,037	2,913	4,002	1,803	1,673
Boone township.....	323	45.4	25	45	10	10	39	30	46	26	26
Burdine township.....	3,336	43.2	222	601	113	129	320	349	479	229	186
Cabool city.....	2,146	39.6	144	433	75	91	216	239	255	127	96
Carroll township.....	1,056	41.2	76	173	39	59	113	110	140	67	63
Summersville city (part).....	430	42.3	35	67	16	23	50	35	46	24	24
Cass township.....	1,268	47.7	66	205	52	35	116	112	211	98	122
Clinton township.....	1,652	45.3	98	269	69	52	158	174	293	123	111
Mountain Grove city (part).....	189	45.9	6	37	8	6	16	17	31	13	13
Current township.....	294	46.1	16	51	6	7	31	29	57	21	25
Date township.....	474	46.0	28	74	20	10	50	47	84	37	43
Jackson township.....	1,233	47.2	64	198	44	48	94	128	193	92	111
Raymondville town.....	363	41.7	23	64	10	16	38	38	54	30	26
Lynch township.....	1,463	45.2	86	232	49	48	136	172	266	123	114
Morris township.....	798	42.3	53	147	28	32	81	85	129	54	59
Ozark township.....	476	48.5	38	72	11	12	46	42	55	57	46
Pierce township.....	463	46.1	29	72	14	16	44	50	76	41	29
Piney township.....	4,770	42.5	304	784	163	197	535	521	664	304	299
Houston city.....	2,081	41.9	130	321	82	95	247	218	261	109	105
Roubidoux township.....	1,819	35.8	131	350	51	96	261	234	272	109	94
Plato village.....	109	36.5	7	24	2	6	13	12	12	5	2
Sargent township.....	383	49.1	14	59	13	12	25	35	83	38	32
Sherrill township.....	5,608	36.8	340	700	264	433	936	748	844	333	259
Licking city.....	3,124	35.0	129	275	177	329	651	500	475	144	106
Upton township.....	592	51.1	34	65	16	19	52	47	110	51	54
Vernon County.....	21,159	40.0	1,464	3,799	969	881	2,321	2,416	3,039	1,439	1,355
Bacon township.....	669	38.1	52	135	26	39	63	79	88	41	45
Harwood village.....	47	46.5	1	9	2	1	4	5	9	4	5
Schell City city.....	249	39.9	20	48	10	14	16	32	28	16	17
Badger township.....	476	44.8	28	73	16	22	47	54	92	44	41
Blue Mound township.....	400	35.0	29	96	17	16	42	45	66	20	20

Table 1.
Age and Sex: 2010—Con.

[For information on confidentiality protection, nonsampling error, and definitions, see Selected Appendixes at <www.census.gov/prod/cen2010/cph-1-a.pdf>]

Age—Con			Age and sex						Percent of total population		State County County Subdivision Place
65 to 74 years	75 to 84 years	85 years and over	All ages		18 years and over		65 years and over		Under 18 years	65 years and over	
			Female	Males per 100 females	Total	Female	Total	Female			
194	75	18	572	111.0	1,001	482	287	138	17.1	23.8	Stone County—Con. Williams township
602	368	174	3,281	104.6	5,089	2,513	1,144	636	24.2	17.0	Sullivan County
37	23	4	183	115.8	310	148	64	30	21.5	16.2	Bowman township
11	4	1	56	110.7	88	45	16	9	25.4	13.6	Humphreys village
2	4	0	23	108.7	37	21	6	4	22.9	12.5	Osgood village
16	15	1	78	123.1	133	60	32	15	23.6	18.4	Buchanan township
24	18	7	194	111.3	291	144	49	27	29.0	12.0	Clay township
3	3	0	30	103.3	41	20	6	3	32.8	9.8	Harris town
11	4	4	81	125.9	125	60	19	9	31.7	10.4	Newtown town
51	15	3	174	121.3	298	137	69	30	22.6	17.9	Duncan township
8	4	0	30	126.7	49	24	12	5	27.9	17.6	Browning city (part)
53	32	7	208	110.6	345	167	92	43	21.2	21.0	Jackson township
10	4	1	45	97.8	67	36	15	8	24.7	16.9	Pollock village
21	8	8	105	100.0	161	80	37	20	23.3	17.6	Liberty township
21	18	3	94	97.9	143	70	42	21	23.1	22.6	Morris township
5	6	1	25	76.0	32	17	12	7	27.3	27.3	Winigan CDP
139	74	39	624	93.6	938	484	252	139	22.4	20.9	Penn township
35	16	11	143	92.3	211	110	62	32	23.3	22.5	Greencastle city
74	43	23	341	92.7	522	273	140	82	20.5	21.3	Green City city
22	9	1	67	111.9	122	60	32	16	14.1	22.5	Pleasant Hill township
179	137	96	1,435	102.8	2,144	1,066	412	263	26.3	14.2	Polk township
103	85	55	980	100.0	1,410	716	243	163	28.1	12.4	Milan city
20	5	1	45	117.8	81	38	26	14	17.3	26.5	Taylor township
19	14	4	74	113.5	123	59	37	18	22.2	23.4	Union township
5,499	2,779	872	26,525	94.8	40,248	20,981	9,150	4,903	22.1	17.7	Taney County
78	68	19	458	94.3	679	348	165	89	23.7	18.5	Beaver township
81	37	14	286	100.0	467	225	132	68	18.4	23.1	Big Creek township
1,854	974	349	9,600	92.4	14,408	7,648	3,177	1,787	22.0	17.2	Branson township
1,176	622	259	5,481	91.9	8,544	4,553	2,057	1,199	18.8	19.6	Branson city (part)
69	35	7	227	109.3	398	190	111	49	16.2	23.4	Cedar Creek township
448	187	58	2,620	96.7	3,748	1,930	693	360	27.3	13.4	Jasper township
12	9	1	337	78.9	342	197	22	13	43.3	3.6	Bull Creek village
141	62	25	894	97.0	1,272	653	228	123	27.8	12.9	Merriam Woods village
105	40	10	424	98.3	664	339	155	72	21.0	18.4	Rockaway Beach city (part)
3	1	0	20	130.0	27	13	4	2	41.3	8.7	Saddlebrooke village (part)
1,117	512	155	4,922	95.1	7,931	4,127	1,784	935	17.4	18.6	Oliver township
0	0	0	0	(X)	0	0	0	0	(X)	(X)	Branson city (part)
403	228	81	2,193	93.3	3,288	1,725	712	414	22.4	16.8	Hollister city (part)
554	232	55	3,295	97.3	4,762	2,483	841	444	26.7	12.9	Scott township
5	5	1	99	89.9	111	65	11	6	41.0	5.9	Hollister city (part)
16	6	2	104	99.0	149	78	24	14	28.0	11.6	Kirbyville village
1,298	734	215	5,117	95.6	7,855	4,030	2,247	1,171	21.5	22.4	Swan township
370	269	96	1,182	90.8	1,885	985	735	414	16.4	32.6	Forsyth city
140	84	20	562	97.3	878	437	244	113	20.8	22.0	Kissee Mills CDP
0	0	0	0	(X)	0	0	0	0	(X)	(X)	Rockaway Beach city (part)
32	15	4	203	95.1	264	143	51	31	33.3	12.9	Taneyville village
2,616	1,501	565	12,479	108.4	20,287	9,685	4,682	2,513	22.0	18.0	Texas County
37	15	14	161	100.6	253	126	66	31	21.7	20.4	Boone township
353	219	136	1,715	94.5	2,513	1,340	708	407	24.7	21.2	Burdine township
202	152	116	1,124	90.9	1,569	866	470	289	26.9	21.9	Cabool city
112	85	19	542	94.8	807	434	216	121	23.6	20.5	Carroll township
49	53	8	221	94.6	328	185	110	67	23.7	25.6	Summersville city (part)
158	75	18	628	101.9	997	498	251	114	21.4	19.8	Cass township
199	86	20	819	101.7	1,285	638	305	147	22.2	18.5	Clinton township
22	16	4	92	105.4	146	77	42	24	22.8	22.2	Mountain Grove city (part)
33	12	6	148	98.6	227	114	51	30	22.8	17.3	Current township
51	24	6	245	93.5	372	191	81	42	21.5	17.1	Date township
171	74	16	616	100.2	971	491	261	124	21.2	21.2	Jackson township
36	23	5	185	96.2	276	148	64	36	24.0	17.6	Raymondville town
156	68	13	731	100.1	1,145	570	237	122	21.7	16.2	Lynch township
73	42	15	394	102.5	598	296	130	61	25.1	16.3	Morris township
64	25	8	231	106.1	366	178	97	43	23.1	20.4	Ozark township
59	29	4	231	100.4	362	182	92	44	21.8	19.9	Pierce township
492	343	164	2,526	88.8	3,682	1,965	999	586	22.8	20.9	Piney township
213	177	123	1,166	78.5	1,630	929	513	346	21.7	24.7	Houston city
126	87	8	916	98.6	1,338	695	221	124	26.4	12.1	Roubidoux township
12	14	0	55	98.2	78	41	26	13	28.4	23.9	Plato village
44	24	4	172	122.7	310	145	72	30	19.1	18.8	Sargent township
399	250	102	2,103	166.7	4,568	1,572	751	416	18.5	13.4	Sherrill township
144	123	71	833	275.0	2,720	632	338	200	12.9	10.8	Licking city
89	43	12	301	96.7	493	250	144	71	16.7	24.3	Upton township
1,787	1,174	515	10,890	94.3	15,896	8,367	3,476	1,954	24.9	16.4	Vernon County
53	36	12	345	93.9	482	249	101	54	28.0	15.1	Bacon township
2	4	1	27	74.1	37	21	7	4	21.3	14.9	Harwood village
27	14	7	125	99.2	181	91	48	27	27.3	19.3	Schell City city
33	18	8	226	110.6	375	187	59	30	21.2	12.4	Badger township
25	21	3	196	104.1	275	136	49	24	31.3	12.3	Blue Mound township

Table 1.
Age and Sex: 2010—Con.

[For information on confidentiality protection, nonsampling error, and definitions, see Selected Appendixes at <www.census.gov/prod/cen2010/cph-1-a.pdf>]

State County County Subdivision Place	Total population	Median age	Age								
			Under 5 years	5 to 17 years	18 to 20 years	21 to 24 years	25 to 34 years	35 to 44 years	45 to 54 years	55 to 59 years	60 to 64 years
Vernon County—Con.											
Center township.....	9,664	39.1	633	1,670	600	429	1,095	1,082	1,292	692	591
Nevada city (part).....	7,214	37.4	504	1,193	524	360	870	754	910	465	417
Clear Creek township.....	645	46.6	41	103	20	13	72	62	101	54	49
Coal township.....	277	43.2	16	47	14	14	17	38	32	19	24
Deerfield village (part).....	4	25.0	0	2	0	0	0	2	0	0	0
Deerfield township.....	911	41.1	59	176	30	24	102	106	181	60	50
Deerfield village (part).....	77	42.5	5	12	3	5	8	9	11	6	6
Moundville town (part).....	3	31.5	0	1	0	0	1	1	0	0	0
Dover township.....	529	42.9	46	95	11	20	57	52	86	27	48
Drywood township.....	1,387	38.0	109	267	54	57	159	182	195	81	82
Milo village.....	90	37.0	10	16	4	4	8	13	16	2	5
Sheldon city.....	543	33.8	42	105	28	28	82	61	69	29	32
Harrison township.....	299	40.8	28	47	5	12	27	53	37	24	20
Henry township.....	231	45.9	15	39	2	9	28	19	36	13	15
Stotesbury town.....	18	54.0	1	0	0	0	4	0	6	0	1
Lake township.....	209	33.8	24	42	3	10	30	20	38	13	9
Metz township.....	374	28.5	37	105	11	19	33	32	42	30	22
Metz town.....	49	44.5	6	5	0	7	6	1	3	6	7
Montevallo township.....	318	38.3	25	62	15	8	36	48	52	14	13
Moundville township.....	788	39.3	51	158	21	26	93	80	111	56	58
Bronaugh city.....	249	31.3	25	59	7	10	35	36	26	15	13
Moundville town (part).....	121	46.3	9	20	2	4	20	5	20	15	4
Osage township.....	295	41.5	16	58	9	10	33	38	53	12	24
Richland township.....	235	39.2	19	45	11	12	25	22	42	13	15
Richards town.....	96	32.0	11	17	4	4	17	5	10	4	7
Virgil township.....	443	48.5	23	67	11	22	32	42	77	36	31
Walker township.....	536	43.1	40	89	11	25	56	60	81	50	42
Walker city.....	270	41.0	26	45	4	15	30	30	36	18	21
Washington township.....	2,473	41.4	173	425	82	94	274	302	337	140	156
Nevada city (part).....	1,172	42.9	88	165	32	52	144	131	129	58	67
Warren County.....	32,513	39.5	2,305	5,821	1,120	1,424	3,911	3,915	5,298	2,142	1,828
Bridgeport township.....	743	46.6	29	119	29	23	47	107	150	61	52
Camp Branch township.....	1,018	44.1	70	164	36	50	98	102	193	81	70
Charrette township.....	5,579	41.3	357	999	170	198	641	681	976	410	358
Innsbrook village (part).....	24	64.0	0	2	1	0	0	1	4	2	2
Marthasville city.....	1,136	31.1	118	214	35	55	219	160	138	48	34
Three Creeks village.....	6	76.5	0	0	0	0	2	0	0	0	0
Hickory Grove township.....	9,326	39.7	687	1,583	325	394	1,173	1,167	1,495	610	565
Foristell city (part).....	260	44.0	12	52	4	10	19	41	44	21	19
Innsbrook village (part).....	503	64.5	7	26	4	1	14	19	48	55	88
Wright City city.....	3,119	31.0	319	602	116	167	578	399	391	153	118
North Elkhorn township.....	7,412	36.0	571	1,442	267	393	967	882	1,169	473	330
Pendleton village.....	43	33.5	5	8	1	3	5	4	12	1	2
Warrenton city (part).....	4,340	31.8	392	867	161	252	701	515	563	240	156
Pinckney township.....	1,186	45.3	49	224	41	39	99	135	247	96	83
South Elkhorn township.....	7,249	38.7	542	1,290	252	327	886	841	1,068	411	370
Innsbrook village (part).....	25	64.5	0	0	0	0	0	0	4	4	6
Truesdale city.....	732	29.1	89	137	32	48	122	99	88	38	21
Warrenton city (part).....	3,540	33.1	318	716	127	157	549	452	413	149	144
Washington County.....	25,195	39.2	1,651	4,412	922	1,142	3,090	3,373	4,061	1,707	1,459
Belgrade township.....	1,226	39.1	84	221	44	52	151	138	170	102	72
Bellevue township.....	994	46.3	55	143	20	28	100	134	175	78	75
Caledonia village.....	130	46.0	6	17	2	6	12	20	21	7	11
Breton township.....	10,326	38.4	649	1,732	377	522	1,423	1,400	1,621	630	576
Mineral Point town.....	351	33.2	30	80	18	14	44	39	46	26	21
Potosi city.....	2,660	39.1	177	466	96	141	333	303	344	155	147
Concord township.....	2,446	40.0	167	445	102	101	264	320	375	176	151
Irondale city.....	445	36.9	30	97	17	15	54	56	64	26	31
Harmony township.....	371	47.2	20	55	16	13	31	43	60	30	36
Johnson township.....	1,190	45.1	79	187	36	39	127	125	223	106	90
Kingston township.....	1,553	38.3	119	281	68	70	178	215	296	85	62
Liberty township.....	1,508	38.6	97	294	62	63	165	194	255	108	80
Richwoods township.....	1,581	37.6	107	301	55	69	199	226	267	114	79
Union township.....	3,107	37.8	232	581	112	153	359	428	485	221	198
Walton township.....	893	39.9	42	172	30	32	93	150	134	57	40
Wayne County.....	13,521	45.8	708	2,098	486	512	1,231	1,560	2,049	998	984
Benton township.....	3,796	43.6	204	639	163	170	355	442	550	242	246
Piedmont city.....	1,977	42.9	117	325	89	93	196	226	281	114	118
Black River township.....	711	48.7	26	118	22	17	72	63	118	66	68
Cedar Creek township.....	448	49.4	16	86	5	12	38	44	62	32	27
Cowan township.....	627	46.2	35	112	26	21	43	69	83	50	59
Jefferson township.....	289	42.9	12	50	14	9	32	34	41	15	16
Logan township.....	1,486	45.7	75	267	43	47	124	171	239	105	101
Lost Creek township.....	2,288	49.4	110	277	83	80	178	266	342	209	198
Mill Spring township.....	908	44.8	45	144	24	33	85	126	145	65	59
Mill Spring village.....	189	37.8	11	30	7	12	23	26	25	16	10
St. Francois township.....	2,094	45.1	136	277	79	97	221	235	336	147	135

Table 1.

Age and Sex: 2010—Con.

[For information on confidentiality protection, nonsampling error, and definitions, see Selected Appendixes at <www.census.gov/prod/cen2010/cph-1-a.pdf>]

Age—Con			Age and sex						Percent of total population		State County County Subdivision Place
			All ages		18 years and over		65 years and over				
			Female	Males per 100 females	Total	Female	Total	Female			
65 to 74 years	75 to 84 years	85 years and over							Under 18 years	65 years and over	
773	566	241	5,160	87.3	7,361	4,061	1,580	949	23.8	16.3	Vernon County—Con.
536	461	220	3,947	82.8	5,517	3,142	1,217	772	23.5	16.9	Center township
67	50	13	316	104.1	501	243	130	62	22.3	20.2	Nevada city (part)
34	15	7	140	97.9	214	107	56	27	22.7	20.2	Clear Creek township
0	0	0	2	100.0	2	1	0	0	50.0	0.0	Coal township
78	32	13	463	96.8	676	348	123	60	25.8	13.5	Deerfield village (part)
10	1	1	36	113.9	60	30	12	6	22.1	15.6	Deerfield township
0	0	0	2	50.0	2	1	0	0	33.3	0.0	Deerfield village (part)
63	19	5	256	106.6	388	197	87	43	26.7	16.4	Moundville town (part)
117	70	14	714	94.3	1,011	525	201	106	27.1	14.5	Dover township
4	7	1	49	83.7	64	34	12	5	28.9	13.3	Drywood township
29	33	5	280	93.9	396	211	67	43	27.1	12.3	Milo village
21	15	10	146	104.8	224	110	46	25	25.1	15.4	Sheldon city
30	15	10	116	99.1	177	89	55	28	23.4	23.8	Harrison township
2	4	0	8	125.0	17	7	6	3	5.6	33.3	Henry township
9	11	0	99	111.1	143	69	20	7	31.6	9.6	Stotesbury town
20	17	6	175	113.7	232	112	43	22	38.0	11.5	Lake township
3	4	1	22	122.7	38	16	8	4	22.4	16.3	Metz township
29	14	2	152	109.2	231	109	45	23	27.4	14.2	Metz town
74	40	20	390	102.1	579	289	134	71	26.5	17.0	Montevallo township
11	7	5	127	96.1	165	86	23	11	33.7	9.2	Moundville township
13	6	3	55	120.0	92	43	22	13	24.0	18.2	Bronaugh city
17	19	6	141	109.2	221	100	42	20	25.1	14.2	Moundville town (part)
19	8	4	115	104.3	171	84	31	17	27.2	13.2	Osage township
11	4	2	46	108.7	68	33	17	10	29.2	17.7	Richland township
60	37	5	222	99.5	353	174	102	49	20.3	23.0	Richards town
44	29	9	259	106.9	407	202	82	42	24.1	15.3	Virgil township
28	11	6	132	104.5	199	102	45	21	26.3	16.7	Walker township
221	142	127	1,259	96.4	1,875	976	490	295	24.2	19.8	Walker city
104	96	106	636	84.3	919	510	306	205	21.6	26.1	Washington township
2,824	1,465	460	16,314	99.3	24,387	12,343	4,749	2,544	25.0	14.6	Nevada city (part)
91	30	5	366	103.0	595	295	126	60	19.9	17.0	Warren County
98	38	18	500	103.6	784	391	154	75	23.0	15.1	Bridgeport township
492	227	70	2,723	104.9	4,223	2,068	789	392	24.3	14.1	Camp Branch township
7	4	1	12	100.0	22	12	12	7	8.3	50.0	Charrette township
65	35	15	545	108.4	804	395	115	63	29.2	10.1	Innsbrook village (part)
0	4	0	3	100.0	6	3	4	2	0.0	66.7	Marthasville city
893	361	73	4,657	100.3	7,056	3,540	1,327	676	24.3	14.2	Three Creeks village
34	3	1	127	104.7	196	97	38	19	24.6	14.6	Hickory Grove township
169	70	2	265	89.8	470	245	241	120	6.6	47.9	Foristell city (part)
155	101	20	1,589	96.3	2,198	1,156	276	155	29.5	8.8	Innsbrook village (part)
517	283	118	3,757	97.3	5,399	2,780	918	520	27.2	12.4	Wright City city
0	1	1	22	95.5	30	14	2	2	30.2	4.7	North Elkhorn township
239	170	84	2,270	91.2	3,081	1,646	493	307	29.0	11.4	Pendleton village
109	54	10	592	100.3	913	462	173	87	23.0	14.6	Warrenton city (part)
624	472	166	3,719	94.9	5,417	2,807	1,262	734	25.3	17.4	Pinkney township
9	2	0	14	78.6	25	14	11	6	0.0	44.0	South Elkhorn township
31	21	6	352	108.0	506	257	58	34	30.9	7.9	Innsbrook village (part)
212	206	97	1,835	92.9	2,506	1,301	515	319	29.2	14.5	Truesdale city
2,080	1,031	267	12,271	105.3	19,132	9,276	3,378	1,793	24.1	13.4	Warrenton city (part)
124	56	12	583	110.3	921	454	192	93	24.9	15.7	Washington County
124	55	7	506	96.4	796	403	186	91	19.9	18.7	Belgrade township
19	9	0	61	113.1	107	50	28	11	17.7	21.5	Bellevue township
806	437	153	4,914	110.1	7,945	3,710	1,396	786	23.1	13.5	Caledonia village
19	5	9	186	88.7	241	127	33	26	31.3	9.4	Breton township
238	175	85	1,487	78.9	2,017	1,142	498	327	24.2	18.7	Mineral Point town
215	114	16	1,213	101.6	1,834	915	345	175	25.0	14.1	Potosi city
31	15	9	219	103.2	318	158	55	27	28.5	12.4	Concord township
35	24	8	175	112.0	296	144	67	32	20.2	18.1	Irondale city
117	48	13	591	101.4	924	456	178	86	22.4	15.0	Harmony township
118	48	13	766	102.7	1,153	578	179	96	25.8	11.5	Johnson township
110	69	11	749	101.3	1,117	553	190	96	25.9	12.6	Kingston township
113	42	9	779	103.0	1,173	578	164	84	25.8	10.4	Liberty township
229	90	19	1,543	101.4	2,294	1,142	338	180	26.2	10.9	Richwoods township
89	48	6	452	97.6	679	343	143	74	24.0	16.0	Union township
1,731	899	265	6,748	100.4	10,715	5,407	2,895	1,478	20.8	21.4	Walton township
402	274	109	1,931	96.6	2,953	1,537	785	427	22.2	20.7	Wayne County
181	160	77	1,066	85.5	1,535	847	418	260	22.4	21.1	Benton township
96	35	10	348	104.3	567	284	141	76	20.3	19.8	Piedmont city
88	31	7	219	104.6	346	171	126	60	22.8	28.1	Black River township
73	48	8	303	106.9	480	231	129	62	23.4	20.6	Cedar Creek township
47	16	3	150	92.7	227	117	66	35	21.5	22.8	Cowan township
193	94	27	745	99.5	1,144	580	314	161	23.0	21.1	Jefferson township
368	145	32	1,145	99.8	1,901	941	545	264	16.9	23.8	Logan township
111	61	10	435	108.7	719	346	182	82	20.8	20.0	Lost Creek township
17	8	4	91	107.7	148	72	29	16	21.7	15.3	Mill Spring township
252	134	45	1,052	99.0	1,681	857	431	232	19.7	20.6	Mill Spring village
											St. Francois township

Table 1.
Age and Sex: 2010—Con.

[For information on confidentiality protection, nonsampling error, and definitions, see Selected Appendixes at <www.census.gov/prod/cen2010/cph-1-a.pdf>]

State County County Subdivision Place	Total population	Median age	Age								
			Under 5 years	5 to 17 years	18 to 20 years	21 to 24 years	25 to 34 years	35 to 44 years	45 to 54 years	55 to 59 years	60 to 64 years
Wayne County—Con.											
St. Francois township—Con.											
Greenville city.....	511	45.9	39	72	12	25	56	46	74	31	33
Williams township.....	874	46.0	49	128	27	26	83	110	133	67	75
Williamsville city.....	342	44.5	22	45	14	13	40	39	54	20	26
Webster County.....	36,202	37.5	2,699	7,340	1,356	1,488	4,145	4,801	5,414	2,222	1,985
Benton township.....	4,833	34.0	411	1,032	168	217	666	715	674	236	208
Rogersville city (part).....	2,792	29.8	272	653	89	146	437	445	307	92	96
Dallas township.....	1,653	38.7	101	349	60	57	178	238	270	127	97
Fordland city (part).....	277	36.4	19	65	16	13	21	39	39	18	17
Diggins township.....	2,552	31.6	231	556	93	119	399	422	361	107	108
Diggins village.....	299	41.1	26	52	8	8	36	34	52	24	28
East Ozark township.....	2,652	40.9	136	558	109	68	238	384	440	208	163
Marshfield city (part).....	21	33.5	3	6	0	0	4	5	1	0	2
Finley township.....	2,435	35.6	200	518	93	113	280	268	356	126	132
Seymour city (part).....	1,193	36.7	102	234	52	55	133	125	158	55	69
Grant township.....	2,449	41.5	129	461	76	77	237	369	447	186	167
Marshfield city (part).....	0	0.0	0	0	0	0	0	0	0	0	0
Green Hill township.....	1,492	39.5	87	276	53	65	170	199	239	87	92
Fordland city (part).....	523	32.9	37	108	20	24	82	72	60	25	21
Hazelwood township.....	2,846	28.3	355	712	132	128	282	280	345	154	144
Seymour city (part).....	728	42.9	63	113	29	33	73	72	102	54	51
High Prairie township.....	1,102	34.0	91	247	40	44	144	127	170	66	53
Jackson township.....	1,549	40.7	92	287	63	69	175	198	272	134	104
Marshfield township.....	7,024	36.8	548	1,391	248	341	828	866	865	368	338
Marshfield city (part).....	6,612	36.5	521	1,299	238	326	796	804	797	348	307
Niangua township.....	1,150	44.5	70	171	50	42	119	129	185	97	94
Niangua city.....	405	41.4	24	70	24	11	50	39	60	33	23
Union township.....	1,123	43.1	69	188	39	49	111	144	217	78	71
Washington township.....	1,616	41.9	87	297	71	46	171	211	259	120	110
West Ozark township.....	1,726	43.6	92	297	61	53	147	251	314	128	104
Worth County.....	2,171	47.4	98	346	83	67	199	207	353	163	141
Allen township.....	165	49.3	6	30	6	0	10	19	30	22	15
Denver village.....	39	42.5	1	12	0	0	2	5	7	2	8
Fletcher township.....	1,072	47.7	43	169	47	36	104	86	183	65	61
Grant City town.....	859	47.4	38	131	38	31	83	72	144	48	45
Irena village.....	18	48.0	1	3	1	1	2	0	2	4	0
Greene township.....	120	44.5	6	15	4	8	13	14	12	14	11
Middlefork township.....	201	39.8	12	45	3	9	20	29	25	13	13
Worth village.....	63	40.5	4	15	0	3	8	5	12	5	5
Smith township.....	153	55.6	6	14	3	1	11	11	28	15	19
Allendale village.....	53	57.5	2	6	0	0	4	5	6	4	11
Union township.....	460	46.1	25	73	20	13	41	48	75	34	22
Sheridan town.....	195	47.2	11	27	7	10	18	18	34	16	7
Wright County.....	18,815	40.7	1,288	3,584	706	769	1,917	2,154	2,760	1,231	1,115
Boone township.....	1,028	40.1	61	215	33	27	94	159	161	76	59
Brush Creek township.....	504	43.7	24	100	14	14	47	62	93	33	38
Clark township.....	1,240	40.1	86	226	45	57	132	152	217	76	75
Norwood city (part).....	469	32.1	41	103	19	22	61	60	66	22	28
Elk Creek township.....	370	46.3	27	54	8	11	31	45	68	32	22
Gasconade township.....	1,286	44.2	84	219	42	47	120	150	216	89	103
Hartville city (part).....	187	52.1	8	23	6	6	23	16	24	5	17
Hart township.....	1,302	37.5	79	292	61	44	132	160	166	69	73
Hartville city (part).....	426	32.3	33	97	23	18	52	38	53	20	18
Montgomery township.....	548	41.8	40	106	20	16	48	70	66	39	43
Mountain Grove township.....	6,302	37.5	499	1,217	252	309	725	650	792	372	335
Mountain Grove city (part).....	4,488	37.5	365	832	191	233	525	470	523	252	243
Norwood city (part).....	196	31.0	19	49	10	10	17	26	37	5	5
Pleasant Valley township.....	2,923	40.5	197	557	102	118	308	327	447	199	168
Mansfield city.....	1,296	38.1	95	258	53	64	145	145	192	67	57
Union township.....	1,231	43.3	63	230	33	50	112	156	187	97	85
Van Buren township.....	583	46.1	33	95	20	27	43	64	96	52	48
Wood township.....	1,498	43.5	95	273	76	49	125	159	251	97	66
Mountain Grove city (part).....	112	35.3	10	27	5	2	11	17	14	5	3
St. Louis city.....	319,294	33.9	21,089	46,450	15,914	23,329	57,661	40,244	44,811	19,877	14,744
St. Louis city.....	319,294	33.9	21,089	46,450	15,914	23,329	57,661	40,244	44,811	19,877	14,744

Table 1.

Age and Sex: 2010—Con.

[For information on confidentiality protection, nonsampling error, and definitions, see Selected Appendixes at <www.census.gov/prod/cen2010/cph-1-a.pdf>]

Age—Con			Age and sex						Percent of total population		State County County Subdivision Place
65 to 74 years	75 to 84 years	85 years and over	All ages		18 years and over		65 years and over		Under 18 years	65 years and over	
			Female	Males per 100 females	Total	Female	Total	Female			
58	43	22	270	89.3	400	220	123	77	21.7	24.1	Wayne County—Con. St. Francois township—Con. Greenville city Williams township Williamsville city
101	61	14	420	108.1	697	343	176	79	20.3	20.1	
36	26	7	169	102.4	275	140	69	35	19.6	20.2	
2,781	1,477	494	17,904	102.2	26,163	13,076	4,752	2,595	27.7	13.1	Webster County
292	163	51	2,451	97.2	3,390	1,769	506	275	29.9	10.5	Benton township
142	75	38	1,439	94.0	1,867	1,000	255	152	33.1	9.1	Rogersville city (part)
123	45	8	807	104.8	1,203	588	176	84	27.2	10.6	Dallas township
13	15	2	148	87.2	193	104	30	14	30.3	10.8	Fordland city (part)
99	47	10	930	174.4	1,765	560	156	86	30.8	6.1	Diggins township
17	11	3	155	92.9	221	117	31	18	26.1	10.4	Diggins village
219	107	22	1,305	103.2	1,958	977	348	169	26.2	13.1	East Ozark township
0	0	0	9	133.3	12	3	0	0	42.9	0.0	Marshfield city (part)
179	120	50	1,241	96.2	1,717	878	349	192	29.5	14.3	Finley township
91	81	38	615	94.0	857	455	210	124	28.2	17.6	Seymour city (part)
204	81	15	1,196	104.8	1,859	916	300	145	24.1	12.2	Grant township
0	0	0	0	(X)	0	0	0	0	(X)	(X)	Marshfield city (part)
140	65	19	764	95.3	1,129	588	224	123	24.3	15.0	Green Hill township
33	30	11	272	92.3	378	202	74	44	27.7	14.1	Fordland city (part)
195	94	25	1,420	100.4	1,779	897	314	169	37.5	11.0	Hazelwood township
71	51	16	383	90.1	552	300	138	84	24.2	19.0	Seymour city (part)
70	39	11	569	93.7	764	378	120	62	30.7	10.9	High Prairie township
96	43	16	747	107.4	1,170	579	155	86	24.5	10.0	Jackson township
568	428	235	3,713	89.2	5,085	2,790	1,231	763	27.6	17.5	Marshfield township
539	407	230	3,500	88.9	4,792	2,636	1,176	735	27.5	17.8	Marshfield city (part)
130	54	9	581	97.9	909	462	193	96	21.0	16.8	Niangua township
41	26	4	211	91.9	311	163	71	38	23.2	17.5	Niangua city
103	51	3	550	104.2	866	427	157	85	22.9	14.0	Union township
187	56	1	794	103.5	1,232	603	244	113	23.8	15.1	Washington township
176	84	19	836	106.5	1,337	664	279	147	22.5	16.2	West Ozark township
258	174	82	1,105	96.5	1,727	897	514	301	20.5	23.7	Worth County
19	6	2	82	101.2	129	64	27	14	21.8	16.4	Allen township
2	0	0	19	105.3	26	13	2	1	33.3	5.1	Denver village
115	106	57	561	91.1	860	469	278	173	19.8	25.9	Fletchall township
90	84	55	460	86.7	690	388	229	147	19.7	26.7	Grant City town
2	2	0	10	80.0	14	6	4	2	22.2	22.2	Irena village
12	8	3	54	122.2	99	44	23	11	17.5	19.2	Greene township
16	8	8	104	93.3	144	72	32	17	28.4	15.9	Middlefork township
2	1	3	30	110.0	44	22	6	3	30.2	9.5	Worth village
27	17	1	73	109.6	133	62	45	24	13.1	29.4	Smith township
11	4	0	26	103.8	45	21	15	7	15.1	28.3	Allendale village
69	29	11	231	99.1	362	186	109	62	21.3	23.7	Union township
25	13	9	99	97.0	157	80	47	29	19.5	24.1	Sheridan town
1,832	1,061	398	9,639	95.2	13,943	7,234	3,291	1,825	25.9	17.5	Wright County
85	47	11	522	96.9	752	394	143	81	26.8	13.9	Boone township
54	19	6	265	90.2	380	207	79	43	24.6	15.7	Brush Creek township
111	52	11	608	103.9	928	461	174	94	25.2	14.0	Clark township
34	10	3	222	111.3	325	164	47	28	30.7	10.0	Norwood city (part)
42	27	3	176	110.2	289	139	72	41	21.9	19.5	Elk Creek township
115	59	42	635	102.5	983	491	216	108	23.6	16.8	Gasconade township
13	17	29	95	96.8	156	85	59	40	16.6	31.6	Hartville city (part)
140	66	20	659	97.6	931	478	226	119	28.5	17.4	Hart township
36	30	8	220	93.6	296	156	74	44	30.5	17.4	Hartville city (part)
57	27	16	267	105.2	402	193	100	46	26.6	18.2	Montgomery township
597	393	161	3,334	89.0	4,586	2,477	1,151	681	27.2	18.3	Mountain Grove township
413	301	140	2,412	86.1	3,291	1,808	854	529	26.7	19.0	Mountain Grove city (part)
8	8	2	99	98.0	128	71	18	8	34.7	9.2	Norwood city (part)
266	169	65	1,517	92.7	2,169	1,136	500	298	25.8	17.1	Pleasant Valley township
107	81	32	682	90.0	943	502	220	140	27.2	17.0	Mansfield city
117	81	20	624	97.3	938	474	218	115	23.8	17.7	Union township
57	34	14	291	100.3	455	224	105	50	22.0	18.0	Van Buren township
191	87	29	741	102.2	1,130	560	307	149	24.6	20.5	Wood township
7	6	5	67	67.2	75	46	18	12	33.0	16.1	Mountain Grove city (part)
17,689	12,108	5,378	165,123	93.4	251,755	131,918	35,175	21,682	21.2	11.0	St. Louis city
17,689	12,108	5,378	165,123	93.4	251,755	131,918	35,175	21,682	21.2	11.0	St. Louis city

Table 2.
Age and Sex: 2010

[For information on confidentiality protection, nonsampling error, and definitions, see Selected Appendixes at <www.census.gov/prod/cen2010/cph-1-a.pdf>]

State County Place	Total population	Median age	Age								
			Under 5 years	5 to 17 years	18 to 20 years	21 to 24 years	25 to 34 years	35 to 44 years	45 to 54 years	55 to 59 years	60 to 64 years
Missouri.....	5,988,927	37.9	390,237	1,035,199	262,503	326,761	775,467	748,616	888,572	389,985	333,293
COUNTY											
Adair County.....	25,607	28.3	1,438	3,534	3,451	3,337	2,535	2,480	3,002	1,403	1,217
Andrew County.....	17,291	41.0	998	3,166	641	671	1,901	2,204	2,694	1,262	1,073
Atchison County.....	5,685	46.2	290	892	181	188	530	657	845	431	444
Audrain County.....	25,529	38.5	1,730	4,639	933	1,144	3,253	3,118	3,589	1,628	1,411
Barry County.....	35,597	41.8	2,290	6,350	1,317	1,408	3,667	4,189	5,332	2,446	2,327
Barton County.....	12,402	40.3	835	2,379	451	479	1,347	1,387	1,845	844	703
Bates County.....	17,049	41.3	1,126	3,128	547	683	1,859	1,957	2,613	1,158	959
Benton County.....	19,056	51.5	826	2,611	549	529	1,370	1,882	2,891	1,668	1,794
Bollinger County.....	12,363	42.0	771	2,146	474	483	1,274	1,516	1,951	854	835
Boone County.....	162,642	29.6	10,155	24,096	15,515	18,543	24,715	18,609	19,824	8,916	7,197
Buchanan County.....	89,201	36.9	6,124	14,839	4,356	5,409	11,945	10,766	13,005	5,593	4,663
Butler County.....	42,794	40.6	2,752	7,219	1,620	1,920	5,012	5,159	6,241	2,960	2,646
Caldwell County.....	9,424	41.3	598	1,806	321	310	998	1,132	1,448	637	598
Callaway County.....	44,332	37.7	2,627	7,376	2,492	2,629	5,582	5,726	6,935	3,010	2,495
Camden County.....	44,002	48.6	2,172	6,218	1,256	1,587	4,100	4,441	6,841	3,706	4,147
Cape Girardeau County.....	75,674	36.4	4,717	11,882	4,963	5,598	9,496	8,832	10,401	4,937	4,014
Carroll County.....	9,295	42.1	529	1,663	311	333	990	1,129	1,316	648	597
Carter County.....	6,265	41.2	441	1,074	235	293	651	746	940	440	405
Cass County.....	99,478	37.9	6,756	19,629	3,475	4,114	12,101	13,259	15,256	6,152	5,246
Cedar County.....	13,982	44.9	835	2,473	435	484	1,265	1,521	1,884	961	998
Chariton County.....	7,831	45.8	484	1,285	232	270	763	799	1,237	561	525
Christian County.....	77,422	36.3	5,760	15,426	2,644	3,228	10,288	10,831	11,166	4,507	4,108
Clark County.....	7,139	42.3	492	1,225	224	284	754	840	1,054	532	473
Clay County.....	221,939	36.2	16,302	40,965	7,688	10,309	31,857	31,894	32,798	13,466	11,696
Clinton County.....	20,743	40.8	1,306	3,788	743	800	2,240	2,633	3,347	1,376	1,250
Cole County.....	75,990	37.7	5,053	12,884	3,050	3,883	10,475	10,251	11,502	5,295	4,272
Cooper County.....	17,601	38.7	1,070	2,909	696	1,001	2,407	2,067	2,605	1,189	955
Crawford County.....	24,696	40.6	1,661	4,340	897	1,073	2,799	2,953	3,819	1,636	1,501
Dade County.....	7,883	45.9	406	1,379	236	240	711	880	1,226	647	541
Dallas County.....	16,777	41.4	1,145	3,024	570	684	1,737	1,929	2,617	1,147	1,071
Davies County.....	8,433	40.1	622	1,630	292	300	890	949	1,146	567	596
DeKalb County.....	12,892	39.9	595	1,715	408	687	2,037	2,053	2,175	860	591
Dent County.....	15,657	43.0	965	2,687	533	619	1,637	1,807	2,410	1,023	999
Douglas County.....	13,684	45.0	811	2,250	481	524	1,304	1,463	2,082	1,083	970
Dunklin County.....	31,953	39.3	2,216	5,868	1,274	1,354	3,610	3,916	4,424	2,133	1,890
Franklin County.....	101,492	39.4	6,524	18,580	3,789	4,645	11,828	13,158	16,653	6,649	5,666
Gasconade County.....	15,222	45.0	835	2,529	491	549	1,478	1,730	2,456	1,109	983
Gentry County.....	6,738	42.4	452	1,202	255	274	681	712	1,005	454	322
Greene County.....	275,174	35.8	17,094	41,279	15,703	22,074	38,967	32,704	36,911	17,085	14,764
Grundy County.....	10,261	41.6	714	1,753	476	475	1,016	1,066	1,415	624	622
Harrison County.....	8,957	42.6	654	1,567	287	357	927	943	1,290	586	492
Henry County.....	22,272	43.5	1,339	3,617	702	915	2,425	2,537	3,334	1,555	1,503
Hickory County.....	9,627	53.0	441	1,224	236	277	670	908	1,317	730	978
Holt County.....	4,912	46.6	279	692	158	165	504	538	790	399	344
Howard County.....	10,144	39.2	597	1,581	767	597	1,097	1,075	1,533	694	594
Howell County.....	40,400	39.6	2,862	7,202	1,548	1,839	4,601	4,744	5,520	2,664	2,511
Iron County.....	10,630	42.7	614	1,789	385	440	1,130	1,271	1,615	773	714
Jackson County.....	674,158	36.2	47,883	117,752	26,054	37,159	98,213	86,717	98,844	42,738	34,808
Jasper County.....	117,404	35.1	8,962	21,317	5,258	6,932	16,143	14,437	15,746	6,931	5,964
Jefferson County.....	218,733	37.8	14,971	40,017	8,292	9,876	28,401	30,169	36,012	14,664	11,937
Johnson County.....	52,595	29.8	3,598	8,445	4,685	5,788	6,878	5,734	6,730	2,781	2,312
Knox County.....	4,131	43.6	264	768	137	129	386	441	654	258	266
Laclede County.....	35,571	39.3	2,525	6,382	1,302	1,555	4,239	4,359	5,302	2,274	2,077
Lafayette County.....	33,381	40.6	2,088	6,099	1,228	1,412	3,659	4,108	5,183	2,243	1,866
Lawrence County.....	38,634	39.1	2,676	7,499	1,327	1,538	4,347	4,811	5,506	2,387	2,243
Lewis County.....	10,211	38.7	651	1,744	586	637	1,084	1,142	1,499	620	584
Lincoln County.....	52,566	35.6	4,054	10,672	1,944	2,337	6,920	6,970	8,305	3,171	2,478
Linn County.....	12,761	42.2	857	2,299	405	444	1,331	1,412	1,917	863	803
Livingston County.....	15,195	41.1	918	2,411	515	660	1,921	1,930	2,141	991	942
McDonald County.....	23,083	36.5	1,692	4,783	865	1,077	2,743	3,020	3,392	1,382	1,242
Macon County.....	15,566	42.3	1,053	2,726	499	593	1,630	1,769	2,167	1,062	1,041
Madison County.....	12,226	41.0	792	2,139	462	573	1,349	1,396	1,835	783	730
Maries County.....	9,176	42.8	562	1,592	320	333	933	1,068	1,464	644	577
Marion County.....	28,781	39.0	1,977	4,911	1,207	1,465	3,516	3,408	4,169	1,961	1,660
Mercer County.....	3,785	43.5	262	701	115	118	347	405	585	286	203
Miller County.....	24,748	40.2	1,611	4,533	794	1,111	2,792	3,060	3,745	1,674	1,531
Mississippi County.....	14,358	39.4	892	2,296	480	714	1,981	1,937	2,118	900	852
Moniteau County.....	15,607	37.8	1,082	2,844	541	704	2,034	2,118	2,324	968	839
Monroe County.....	8,840	43.8	539	1,522	308	325	881	974	1,372	660	611
Montgomery County.....	12,236	43.2	769	2,084	399	453	1,295	1,376	1,951	917	706
Morgan County.....	20,565	46.1	1,261	3,273	688	755	1,814	2,181	2,950	1,560	1,548
New Madrid County.....	18,956	40.4	1,255	3,259	729	794	2,168	2,347	2,841	1,304	1,214

Table 2.

Age and Sex: 2010—Con.

[For information on confidentiality protection, nonsampling error, and definitions, see Selected Appendixes at <www.census.gov/prod/cen2010/cph-1-a.pdf>]

Age—Con			Age and sex						Percent of total population		State County Place
65 to 74 years	75 to 84 years	85 years and over	All ages		18 years and over		65 years and over		Under 18 years	65 years and over	
			Female	Males per 100 females	Total	Female	Total	Female			
450,490	274,025	113,779	3,055,450	96.0	4,563,491	2,359,712	838,294	477,760	23.8	14.0	Missouri
COUNTY											
1,714	1,009	487	13,403	91.1	20,635	11,058	3,210	1,841	19.4	12.5	Adair County
1,481	824	376	8,778	97.0	13,127	6,765	2,681	1,523	24.1	15.5	Andrew County
612	412	203	2,867	98.3	4,503	2,302	1,227	690	20.8	21.6	Atchison County
2,022	1,383	679	13,731	85.9	19,160	10,758	4,084	2,393	24.9	16.0	Audrain County
3,670	1,922	679	17,927	98.6	26,957	13,699	6,271	3,403	24.3	17.6	Barry County
1,060	749	323	6,289	97.2	9,188	4,757	2,132	1,193	25.9	17.2	Barton County
1,593	1,016	410	8,642	97.3	12,795	6,580	3,019	1,698	25.0	17.7	Bates County
3,048	1,470	418	9,512	100.3	15,619	7,844	4,936	2,492	18.0	25.9	Benton County
1,216	623	220	6,176	100.2	9,446	4,757	2,059	1,091	23.6	16.7	Bollinger County
8,113	4,666	2,293	83,692	94.3	128,391	67,026	15,072	8,644	21.1	9.3	Boone County
6,344	4,174	1,983	44,615	99.9	68,238	34,413	12,501	7,376	23.5	14.0	Buchanan County
3,918	2,509	838	22,174	93.0	32,823	17,318	7,265	4,118	23.3	17.0	Butler County
834	539	203	4,697	100.6	7,020	3,532	1,576	848	25.5	16.7	Caldwell County
3,142	1,679	639	21,566	105.6	34,329	16,642	5,460	3,019	22.6	12.3	Callaway County
6,148	2,665	721	22,131	98.8	35,612	18,015	9,534	4,800	19.1	21.7	Camden County
5,457	3,662	1,715	39,062	93.7	59,075	30,924	10,834	6,302	21.9	14.3	Cape Girardeau County
893	614	272	4,759	95.3	7,103	3,678	1,779	1,002	23.6	19.1	Carroll County
631	311	98	3,210	95.2	4,750	2,436	1,040	558	24.2	16.6	Carter County
7,468	4,390	1,632	50,883	95.5	73,093	37,915	13,490	7,565	26.5	13.6	Cass County
1,694	1,043	389	7,106	96.8	10,674	5,536	3,126	1,705	23.7	22.4	Cedar County
775	619	281	3,970	97.3	6,062	3,116	1,675	941	22.6	21.4	Chariton County
5,584	2,901	979	39,782	94.6	56,236	29,335	9,464	5,236	27.4	12.2	Christian County
683	412	166	3,571	99.9	5,422	2,738	1,261	694	24.1	17.7	Clark County
13,921	7,979	3,064	113,578	95.4	164,672	85,585	24,964	14,302	25.8	11.2	Clay County
1,777	1,018	465	10,330	100.8	15,649	7,874	3,260	1,714	24.6	15.7	Clinton County
4,913	3,066	1,346	37,650	101.8	58,053	28,759	9,325	5,382	23.6	12.3	Cole County
1,379	872	451	8,334	111.2	13,622	6,411	2,702	1,530	22.6	15.4	Cooper County
2,262	1,284	471	12,405	99.1	18,695	9,462	4,017	2,180	24.3	16.3	Crawford County
860	533	224	3,930	100.6	6,098	3,089	1,617	882	22.6	20.5	Dade County
1,614	885	354	8,436	98.9	12,608	6,400	2,853	1,521	24.8	17.0	Dallas County
827	459	155	4,242	98.8	6,181	3,117	1,441	752	26.7	17.1	Daviess County
907	579	285	4,806	168.2	10,582	3,727	1,771	975	17.9	13.7	DeKalb County
1,662	924	391	7,891	98.4	12,005	6,167	2,977	1,619	23.3	19.0	Dent County
1,524	909	283	6,930	97.5	10,623	5,449	2,716	1,458	22.4	19.8	Douglas County
2,936	1,672	660	16,609	92.4	23,869	12,702	5,268	3,049	25.3	16.5	Dunklin County
7,789	4,505	1,706	51,189	98.3	76,388	38,985	14,000	7,863	24.7	13.8	Franklin County
1,578	1,000	484	7,763	96.1	11,858	6,082	3,062	1,727	22.1	20.1	Gasconade County
657	457	267	3,480	93.6	5,084	2,642	1,381	800	24.5	20.5	Gentry County
19,867	12,904	5,822	141,108	95.0	216,801	112,748	38,593	22,628	21.2	14.0	Greene County
1,089	673	338	5,366	91.2	7,794	4,080	2,100	1,230	24.0	20.5	Grundy County
930	631	293	4,513	98.5	6,736	3,476	1,854	1,047	24.8	20.7	Harrison County
2,339	1,412	594	11,382	95.7	17,316	8,936	4,345	2,367	22.3	19.5	Henry County
1,667	901	278	4,896	96.6	7,962	4,054	2,846	1,438	17.3	29.6	Hickory County
472	352	219	2,486	97.6	3,941	2,008	1,043	587	19.8	21.2	Holt County
833	524	252	5,103	98.8	7,966	4,048	1,609	894	21.5	15.9	Howard County
3,706	2,330	873	20,851	93.8	30,336	15,920	6,909	3,929	24.9	17.1	Howell County
1,112	579	208	5,380	97.6	8,227	4,204	1,899	1,057	22.6	17.9	Iron County
43,767	28,345	11,878	348,305	93.6	508,523	267,102	83,990	49,287	24.6	12.5	Jackson County
8,336	5,239	2,139	60,112	95.3	87,125	45,267	15,714	9,070	25.8	13.4	Jasper County
14,827	7,230	2,337	109,887	99.1	163,745	83,221	24,394	13,465	25.1	11.2	Jefferson County
3,154	1,749	741	26,048	101.9	40,552	20,143	5,644	2,998	22.9	10.7	Johnson County
452	268	108	2,099	96.8	3,099	1,594	828	472	25.0	20.0	Knox County
3,188	1,700	668	18,044	97.1	26,664	13,707	5,556	3,035	25.0	15.6	Laclede County
2,887	1,809	799	16,902	97.5	25,194	12,929	5,495	3,066	24.5	16.5	Lafayette County
3,344	2,041	915	19,602	97.1	28,459	14,641	6,300	3,480	26.3	16.3	Lawrence County
879	557	228	5,093	100.5	7,816	3,931	1,664	910	23.5	16.3	Lewis County
3,353	1,754	608	26,358	99.4	37,840	19,206	5,715	3,080	28.0	10.9	Lincoln County
1,226	787	417	6,624	92.6	9,605	5,056	2,430	1,418	24.7	19.0	Linn County
1,293	947	526	8,394	81.0	11,866	6,724	2,766	1,606	21.9	18.2	Livingston County
1,801	827	259	11,422	102.1	16,608	8,293	2,887	1,536	28.1	12.5	McDonald County
1,551	984	491	7,951	95.8	11,787	6,103	3,026	1,710	24.3	19.4	Macon County
1,183	695	289	6,217	96.7	9,295	4,802	2,167	1,202	24.0	17.7	Madison County
951	545	150	4,538	102.2	7,022	3,508	1,646	880	23.5	17.9	Maries County
2,170	1,561	776	14,927	92.8	21,893	11,516	4,507	2,659	23.9	15.7	Marion County
388	247	128	1,882	101.1	2,822	1,422	763	411	25.4	20.2	Mercer County
2,108	1,255	534	12,434	99.0	18,604	9,475	3,897	2,134	24.8	15.7	Miller County
1,263	651	274	6,666	115.4	11,170	5,145	2,188	1,259	22.2	15.2	Mississippi County
1,112	691	350	7,378	111.5	11,681	5,441	2,153	1,202	25.2	13.8	Moniteau County
919	493	236	4,424	99.8	6,779	3,414	1,648	894	23.3	18.6	Monroe County
1,200	719	367	6,118	100.0	9,383	4,774	2,286	1,284	23.3	18.7	Montgomery County
2,652	1,391	492	10,319	99.3	16,031	8,075	4,535	2,339	22.0	22.1	Morgan County
1,686	959	400	9,848	92.5	14,442	7,640	3,045	1,767	23.8	16.1	New Madrid County

Table 2.
Age and Sex: 2010—Con.

[For information on confidentiality protection, nonsampling error, and definitions, see Selected Appendixes at <www.census.gov/prod/cen2010/cph-1-a.pdf>]

State County Place	Total population	Median age	Age								
			Under 5 years	5 to 17 years	18 to 20 years	21 to 24 years	25 to 34 years	35 to 44 years	45 to 54 years	55 to 59 years	60 to 64 years
COUNTY—Con.											
Newton County.....	58,114	39.0	3,874	10,888	2,491	2,632	6,461	7,192	8,481	3,731	3,507
Nodaway County.....	23,370	28.5	1,216	3,047	3,308	3,100	2,580	2,148	2,661	1,248	985
Oregon County.....	10,881	45.4	621	1,805	445	387	920	1,204	1,699	832	815
Osage County.....	13,878	39.3	893	2,540	667	628	1,510	1,804	2,116	891	752
Ozark County.....	9,723	48.9	495	1,454	305	296	840	975	1,484	790	805
Pemiscot County.....	18,296	37.0	1,407	3,627	794	816	2,088	2,144	2,551	1,211	965
Perry County.....	18,971	39.2	1,260	3,502	682	794	2,274	2,376	2,775	1,318	1,030
Pettis County.....	42,201	37.1	3,146	7,638	1,794	2,183	5,339	4,950	6,128	2,648	2,172
Phelps County.....	45,156	33.8	2,812	6,980	3,553	4,228	5,533	4,802	6,120	2,590	2,381
Pike County.....	18,516	39.9	1,131	2,976	665	918	2,445	2,326	2,898	1,209	1,065
Platte County.....	89,322	38.4	5,692	16,304	3,001	3,997	11,608	12,815	14,630	6,217	5,091
Polk County.....	31,137	37.8	1,995	5,671	1,812	1,799	3,334	3,569	4,386	1,811	1,735
Pulaski County.....	52,274	26.6	3,944	8,593	6,331	5,522	8,934	6,092	5,411	2,014	1,665
Putnam County.....	4,979	45.1	298	862	147	159	491	528	717	339	362
Ralls County.....	10,167	43.4	639	1,739	280	317	1,088	1,217	1,678	779	754
Randolph County.....	25,414	38.0	1,596	4,283	1,024	1,367	3,473	3,351	3,730	1,609	1,376
Ray County.....	23,494	40.6	1,462	4,405	860	901	2,498	3,047	3,849	1,565	1,424
Reynolds County.....	6,696	44.6	394	1,138	206	225	606	811	1,025	488	460
Ripley County.....	14,100	42.1	830	2,477	512	584	1,498	1,660	2,057	957	879
St. Charles County.....	360,485	36.9	24,297	68,563	13,897	17,086	47,485	50,643	57,251	22,490	18,395
St. Clair County.....	9,805	48.1	488	1,472	309	332	819	1,063	1,525	737	765
Ste. Genevieve County.....	18,145	42.6	1,024	3,197	601	749	1,906	2,159	3,092	1,408	1,098
St. Francois County.....	65,359	38.2	4,000	10,408	2,599	3,544	9,353	8,647	9,966	4,047	3,441
St. Louis County.....	998,954	39.9	58,606	175,568	37,895	48,577	121,851	122,763	155,599	70,200	58,402
Saline County.....	23,370	38.2	1,507	3,889	1,339	1,400	2,740	2,597	3,288	1,489	1,422
Schuyler County.....	4,431	41.3	292	848	166	179	415	499	635	273	254
Scotland County.....	4,843	39.1	385	977	176	195	495	511	662	307	256
Scott County.....	39,191	38.9	2,738	7,112	1,476	1,772	4,683	4,886	5,714	2,644	2,294
Shannon County.....	8,441	43.4	511	1,460	323	349	810	933	1,358	612	623
Shelby County.....	6,373	42.3	442	1,155	185	213	726	630	948	451	384
Stoddard County.....	29,968	41.1	1,807	5,024	1,214	1,253	3,422	3,668	4,381	1,977	1,876
Stone County.....	32,202	49.9	1,416	4,616	925	928	2,591	3,364	4,848	2,663	2,981
Sullivan County.....	6,714	40.8	421	1,204	248	242	750	853	965	442	445
Taney County.....	51,675	40.7	3,175	8,252	2,327	2,738	5,960	6,156	7,105	3,396	3,416
Texas County.....	26,008	42.1	1,624	4,097	962	1,215	3,037	2,913	4,002	1,803	1,673
Vernon County.....	21,159	40.0	1,464	3,799	969	881	2,321	2,416	3,039	1,439	1,355
Warren County.....	32,513	39.5	2,305	5,821	1,120	1,424	3,911	3,915	5,298	2,142	1,828
Washington County.....	25,195	39.2	1,651	4,412	922	1,142	3,090	3,373	4,061	1,707	1,459
Wayne County.....	13,521	45.8	708	2,098	486	512	1,231	1,560	2,049	998	984
Webster County.....	36,202	37.5	2,699	7,340	1,356	1,488	4,145	4,801	5,414	2,222	1,985
Worth County.....	2,171	47.4	98	346	83	67	199	207	353	163	141
Wright County.....	18,815	40.7	1,288	3,584	706	769	1,917	2,154	2,760	1,231	1,115
St. Louis city.....	319,294	33.9	21,089	46,450	15,914	23,329	57,661	40,244	44,811	19,877	14,744
PLACE											
Adrian city, Bates County.....	1,677	40.3	119	310	50	62	212	172	239	100	81
Advance city, Stoddard County.....	1,347	41.6	78	207	57	72	167	126	161	67	78
Afton CDP, St. Louis County.....	20,307	41.0	1,134	2,909	688	1,015	2,949	2,491	3,365	1,439	1,051
Agency village, Buchanan County.....	684	37.5	38	132	29	30	83	98	110	50	42
Airport Drive village, Jasper County.....	698	43.6	35	106	30	30	86	76	122	46	32
Alba city, Jasper County.....	555	36.1	31	113	17	25	82	79	81	33	23
Albany city, Gentry County.....	1,730	44.1	111	263	56	69	186	197	246	115	90
Aldrich village, Polk County.....	80	48.0	2	18	1	1	7	6	21	7	6
Alexandria city, Clark County.....	159	41.5	11	28	4	4	19	23	30	8	13
Allendale village, Worth County.....	53	57.5	2	6	0	0	4	5	6	4	11
Allenville village, Cape Girardeau County....	116	35.5	8	28	1	3	18	11	16	7	8
Alma city, Lafayette County.....	402	44.0	18	82	10	11	47	41	51	25	21
Altamont village, Daviess County.....	204	37.5	15	46	8	5	23	26	33	16	5
Altengraben city, Perry County.....	352	37.0	21	74	17	11	45	55	45	26	10
Alton city, Oregon County.....	871	39.2	77	173	23	33	87	107	75	37	36
Amazonia village, Andrew County.....	312	39.7	17	63	10	13	39	38	41	26	26
Amity town, DeKalb County.....	54	45.5	1	8	4	3	2	8	11	4	8
Amoret city, Bates County.....	190	40.8	12	33	5	6	29	23	29	17	7
Amsterdam city, Bates County.....	242	38.0	13	52	9	12	30	27	42	18	8
Anderson city, McDonald County.....	1,961	34.3	160	370	102	96	269	231	234	113	88
Annada village, Pike County.....	29	45.5	0	3	2	1	3	5	6	5	1
Annapolis city, Iron County.....	345	40.2	22	64	9	20	42	39	37	26	21
Annistown town, Mississippi County.....	232	43.4	13	39	11	3	26	29	29	11	18
Appleton City city, St. Clair County.....	1,127	45.2	69	170	36	50	115	122	146	54	72
Arbela town, Scotland County.....	41	49.5	1	6	0	0	3	7	6	4	6
Arbyrd city, Dunklin County.....	509	39.4	30	111	15	22	48	68	57	30	33
Arcadia city, Iron County.....	608	46.7	30	91	22	21	64	62	89	40	36
Archie city, Cass County.....	1,170	33.2	109	245	45	51	172	160	131	58	48

Table 2.

Age and Sex: 2010—Con.

[For information on confidentiality protection, nonsampling error, and definitions, see Selected Appendixes at <www.census.gov/prod/cen2010/cph-1-a.pdf>]

Age—Con			Age and sex						Percent of total population		State County Place
65 to 74 years	75 to 84 years	85 years and over	All ages		18 years and over		65 years and over		Under 18 years	65 years and over	
			Female	Males per 100 females	Total	Female	Total	Female			
COUNTY—Con.											
5,002	2,849	1,006	29,281	98.5	43,352	22,280	8,857	4,950	25.4	15.2	Newton County
1,525	1,032	520	11,522	102.8	19,107	9,489	3,077	1,741	18.2	13.2	Nodaway County
1,269	625	259	5,486	98.3	8,455	4,293	2,153	1,154	22.3	19.8	Oregon County
1,073	712	292	6,659	108.4	10,445	4,991	2,077	1,143	24.7	15.0	Osage County
1,373	682	224	4,814	102.0	7,774	3,900	2,279	1,133	20.0	23.4	Ozark County
1,430	932	331	9,600	90.6	13,262	7,123	2,693	1,578	27.5	14.7	Pemiscot County
1,483	981	496	9,509	99.5	14,209	7,205	2,960	1,683	25.1	15.6	Perry County
3,117	2,188	898	21,454	96.7	31,417	16,140	6,203	3,569	25.6	14.7	Pettis County
3,298	2,000	859	21,538	109.7	35,364	16,885	6,157	3,438	21.7	13.6	Phelps County
1,602	916	365	8,366	121.3	14,409	6,386	2,883	1,553	22.2	15.6	Pike County
5,814	2,787	1,366	45,362	96.9	67,326	34,641	9,967	5,530	24.6	11.2	Platte County
2,655	1,697	673	15,776	97.4	23,471	12,115	5,025	2,787	24.6	16.1	Polk County
2,180	1,232	356	23,062	126.7	39,737	16,930	3,768	2,139	24.0	7.2	Pulaski County
593	327	156	2,503	98.9	3,819	1,962	1,076	594	23.3	21.6	Putnam County
1,071	439	166	5,026	102.3	7,789	3,873	1,676	858	23.4	16.5	Ralls County
1,885	1,186	534	12,118	109.7	19,535	9,246	3,605	2,063	23.1	14.2	Randolph County
2,055	1,036	392	11,787	99.3	17,627	8,964	3,483	1,910	25.0	14.8	Ray County
802	414	127	3,282	104.0	5,164	2,590	1,343	696	22.9	20.1	Reynolds County
1,529	887	230	7,116	98.1	10,793	5,523	2,646	1,396	23.5	18.8	Ripley County
22,933	12,799	4,646	183,563	96.4	267,625	138,005	40,378	22,798	25.8	11.2	St. Charles County
1,310	677	308	4,858	101.8	7,845	3,893	2,295	1,214	20.0	23.4	St. Clair County
1,564	995	352	8,978	102.1	13,924	6,931	2,911	1,600	23.3	16.0	Ste. Genevieve County
5,131	3,081	1,142	30,565	113.8	50,951	23,557	9,354	5,298	22.0	14.3	St. Francois County
74,243	51,654	23,596	526,051	89.9	764,780	411,564	149,493	88,346	23.4	15.0	St. Louis County
1,850	1,192	657	11,793	98.2	17,974	9,166	3,699	2,163	23.1	15.8	Saline County
474	272	124	2,276	94.7	3,291	1,704	870	484	25.7	19.6	Schuyler County
444	271	164	2,488	94.7	3,481	1,814	879	502	28.1	18.1	Scotland County
3,303	1,841	728	20,312	92.9	29,341	15,533	5,872	3,418	25.1	15.0	Scott County
906	413	143	4,235	99.3	6,470	3,252	1,462	801	23.4	17.3	Shannon County
610	405	224	3,248	96.2	4,776	2,467	1,239	720	25.1	19.4	Shelby County
2,844	1,740	762	15,416	94.4	23,137	12,049	5,346	3,065	22.8	17.8	Stoddard County
5,012	2,242	616	16,334	97.1	26,170	13,346	7,870	3,985	18.7	24.4	Stone County
602	368	174	3,281	104.6	5,089	2,513	1,144	636	24.2	17.0	Sullivan County
5,499	2,779	872	26,525	94.8	40,248	20,981	9,150	4,903	22.1	17.7	Taney County
2,616	1,501	565	12,479	108.4	20,287	9,685	4,682	2,513	22.0	18.0	Texas County
1,787	1,174	515	10,890	94.3	15,896	8,367	3,476	1,954	24.9	16.4	Vernon County
2,824	1,465	460	16,314	99.3	24,387	12,343	4,749	2,544	25.0	14.6	Warren County
2,080	1,031	267	12,271	105.3	19,132	9,276	3,378	1,793	24.1	13.4	Washington County
1,731	899	265	6,748	100.4	10,715	5,407	2,895	1,478	20.8	21.4	Wayne County
2,781	1,477	494	17,904	102.2	26,163	13,076	4,752	2,595	27.7	13.1	Webster County
258	174	82	1,105	96.5	1,727	897	514	301	20.5	23.7	Worth County
1,832	1,061	398	9,639	95.2	13,943	7,234	3,291	1,825	25.9	17.5	Wright County
17,689	12,108	5,378	165,123	93.4	251,755	131,918	35,175	21,682	21.2	11.0	St. Louis city
PLACE											
139	144	49	900	86.3	1,248	698	332	220	25.6	19.8	Adrian city, Bates County
150	120	64	718	87.6	1,062	595	334	223	21.2	24.8	Advance city, Stoddard County
1,484	1,271	511	10,558	92.3	16,264	8,637	3,266	1,989	19.9	16.1	Aftton CDP, St. Louis County
54	11	7	340	101.2	514	261	72	39	24.9	10.5	Agency village, Buchanan County
67	59	9	359	94.4	557	292	135	75	20.2	19.3	Airport Drive village, Jasper County
42	22	7	290	91.4	411	220	71	40	25.9	12.8	Alba city, Jasper County
178	135	84	938	84.4	1,356	741	397	247	21.6	22.9	Albany city, Gentry County
6	5	0	41	95.1	60	31	11	5	25.0	13.8	Aldrich village, Polk County
12	6	1	73	117.8	120	54	19	6	24.5	11.9	Alexandria city, Clark County
11	4	0	26	103.8	45	21	15	7	15.1	28.3	Allendale village, Worth County
14	2	0	50	132.0	80	37	16	7	31.0	13.8	Allenville village, Cape Girardeau County
52	31	13	214	87.9	302	166	96	56	24.9	23.9	Alma city, Lafayette County
17	10	0	104	96.2	143	72	27	11	29.9	13.2	Altamont village, Daviess County
10	27	11	181	94.5	257	137	48	32	27.0	13.6	Altenburg city, Perry County
90	70	63	473	84.1	621	349	223	150	28.7	25.6	Alton city, Oregon County
15	19	5	153	103.9	232	120	39	24	25.6	12.5	Amazonia village, Andrew County
4	1	0	25	116.0	45	19	5	2	16.7	9.3	Amity town, DeKalb County
19	8	2	98	93.9	145	77	29	18	23.7	15.3	Amoret city, Bates County
23	8	0	122	98.4	177	95	31	17	26.9	12.8	Amsterdam city, Bates County
137	105	56	1,001	95.9	1,431	750	298	175	27.0	15.2	Anderson city, McDonald County
1	2	0	9	222.2	26	8	3	1	10.3	10.3	Annada village, Pike County
27	26	12	187	84.5	259	143	65	42	24.9	18.8	Annapolis city, Iron County
30	19	4	118	96.6	180	93	53	30	22.4	22.8	Annistown town, Mississippi County
125	87	81	590	91.0	888	484	293	183	21.2	26.0	Appleton City city, St. Clair County
7	1	0	22	86.4	34	18	8	3	17.1	19.5	Arbela town, Scotland County
66	25	4	258	97.3	368	180	95	44	27.7	18.7	Arbyrd city, Dunklin County
82	53	18	305	99.3	487	261	153	94	19.9	25.2	Arcadia city, Iron County
74	63	14	593	97.3	816	422	151	86	30.3	12.9	Archie city, Cass County

Table 2.

Age and Sex: 2010—Con.

[For information on confidentiality protection, nonsampling error, and definitions, see Selected Appendixes at <www.census.gov/prod/cen2010/cph-1-a.pdf>]

State County Place	Total population	Median age	Age								
			Under 5 years	5 to 17 years	18 to 20 years	21 to 24 years	25 to 34 years	35 to 44 years	45 to 54 years	55 to 59 years	60 to 64 years
PLACE—Con.											
Arcola village, Dade County.....	55	63.2	3	4	1	1	2	5	4	3	7
Argyle town.....	162	42.0	15	21	7	8	23	10	21	12	4
Maries County (part).....	7	51.5	0	0	0	1	0	0	3	1	0
Osage County (part).....	155	39.8	15	21	7	7	23	10	18	11	4
Arkoe town, Nodaway County.....	68	31.5	8	19	1	1	7	11	16	0	0
Armstrong city, Howard County.....	284	37.5	21	54	9	16	35	29	46	20	18
Arnold city, Jefferson County.....	20,808	39.2	1,286	3,570	825	976	2,632	2,823	3,251	1,278	1,181
Arrow Point village, Barry County.....	86	56.0	3	10	2	2	2	10	9	16	2
Arrow Rock town, Saline County.....	56	61.7	1	0	0	0	4	3	5	9	11
Asbury city, Jasper County.....	207	41.8	10	32	9	12	21	32	36	19	11
Ashburn town, Pike County.....	52	52.3	4	8	0	2	2	6	9	3	6
Ash Grove city, Greene County.....	1,472	41.5	87	270	51	55	161	172	210	89	80
Ashland city, Boone County.....	3,707	33.9	316	775	91	135	601	557	464	199	150
Ashley CDP, Pike County.....	90	39.3	5	14	1	6	10	19	9	2	5
Atlanta city, Macon County.....	385	37.9	32	76	9	11	45	65	46	21	18
Augusta town, St. Charles County.....	253	45.2	13	44	5	8	27	28	37	25	21
Aullville village, Lafayette County.....	100	33.5	8	15	3	7	18	10	17	5	8
Aurora city, Lawrence County.....	7,508	35.8	565	1,505	272	350	971	896	965	413	386
Auxvasse city, Callaway County.....	983	36.5	63	216	44	41	107	138	147	51	46
Ava city, Douglas County.....	2,993	40.8	218	465	136	144	348	319	345	165	169
Avilla town, Jasper County.....	125	38.5	7	29	7	3	12	14	22	7	7
Avondale city, Clay County.....	440	43.4	26	53	16	11	73	48	94	28	26
Bagnell town, Miller County.....	93	42.3	8	14	3	5	11	14	24	7	1
Baker village, Stoddard County.....	3	60.5	0	0	0	0	0	1	0	0	1
Bakersfield village, Ozark County.....	246	35.8	18	54	7	11	30	24	19	30	11
Baldwin Park village, Cass County.....	92	38.0	5	18	0	6	10	16	22	6	2
Ballwin city, St. Louis County.....	30,404	41.2	1,787	5,774	873	1,207	3,123	4,095	5,028	2,127	1,800
Baring city, Knox County.....	132	41.7	4	24	6	9	8	20	20	7	8
Barnard city, Nodaway County.....	221	39.9	12	43	3	12	26	29	27	16	8
Barnett city, Morgan County.....	203	44.1	10	38	8	7	22	20	34	13	22
Barnhart CDP, Jefferson County.....	5,682	34.5	406	1,165	204	259	847	794	899	440	278
Bates City city, Lafayette County.....	219	39.6	12	46	8	9	24	28	33	20	9
Battlefield city, Greene County.....	5,590	33.8	483	1,147	141	182	955	931	659	303	302
Bella Villa city, St. Louis County.....	729	41.8	50	85	15	27	106	112	121	60	40
Bell City city, Stoddard County.....	448	36.6	28	84	30	22	46	67	58	22	37
Belle city.....	1,545	36.2	119	293	60	74	211	166	201	97	81
Maries County (part).....	1,340	34.8	106	254	53	69	191	146	174	81	66
Osage County (part).....	205	44.3	13	39	7	5	20	20	27	16	15
Bellefontaine Neighbors city, St. Louis County.....	10,860	40.5	623	1,876	441	414	1,255	1,542	1,752	873	587
Bellerive village, St. Louis County.....	188	54.2	4	26	1	6	10	14	37	25	26
Bellflower city, Montgomery County.....	393	36.2	28	81	22	22	41	42	61	28	22
Bel-Nor village, St. Louis County.....	1,499	47.4	71	175	42	88	157	172	261	156	130
Bel-Ridge village, St. Louis County.....	2,737	28.7	256	551	202	205	355	292	373	150	132
Belton city, Cass County.....	23,116	33.6	1,878	4,642	879	1,128	3,498	3,023	3,337	1,285	960
Bennett Springs CDP.....	130	61.3	4	7	1	1	10	7	12	19	14
Dallas County (part).....	21	55.5	3	3	0	1	1	2	0	3	1
Laclede County (part).....	109	62.3	1	4	1	0	9	5	12	16	13
Benton city, Scott County.....	863	35.5	55	154	37	45	135	128	119	53	41
Benton City village, Audrain County.....	104	49.0	2	8	5	3	10	16	16	9	9
Berger city, Franklin County.....	221	34.3	20	43	9	11	29	23	30	14	12
Berkeley city, St. Louis County.....	8,978	32.3	700	2,042	421	438	1,186	1,124	1,164	524	411
Bernie city, Stoddard County.....	1,958	40.0	126	353	72	88	229	239	273	132	108
Bertrand city, Mississippi County.....	821	46.1	61	128	19	29	84	79	124	49	60
Bethany city, Harrison County.....	3,292	41.7	257	506	123	173	380	322	427	194	155
Bethel village, Shelby County.....	122	45.7	5	21	4	2	18	9	20	6	7
Beverly Hills city, St. Louis County.....	574	40.6	38	87	26	30	69	80	84	46	34
Bevier city, Macon County.....	718	40.1	34	154	29	29	69	100	109	36	49
Biehle CDP, Perry County.....	48	32.5	3	10	2	3	7	7	6	3	3
Bigelow village, Holt County.....	27	33.8	0	8	0	2	4	2	2	1	0
Big Lake village, Holt County.....	159	55.6	2	11	1	4	8	10	41	19	16
Big Spring CDP, Montgomery County.....	167	44.5	11	27	8	7	15	16	25	7	10
Billings city, Christian County.....	1,035	37.5	83	191	34	56	111	143	124	62	56
Birch Tree city, Shannon County.....	679	38.9	47	122	33	29	78	82	99	35	36
Birmingham village, Clay County.....	183	36.8	9	32	6	15	26	19	29	17	12
Bismarck city, St. Francois County.....	1,546	37.2	109	270	50	77	221	195	237	89	82
Blackburn city.....	249	44.8	15	42	1	10	33	24	35	16	24
Lafayette County (part).....	17	42.5	0	5	0	1	0	3	3	1	1
Saline County (part).....	232	45.0	15	37	1	9	33	21	32	15	23

Table 2.

Age and Sex: 2010—Con.

[For information on confidentiality protection, nonsampling error, and definitions, see Selected Appendixes at <www.census.gov/prod/cen2010/cph-1-a.pdf>]

Age—Con			Age and sex						Percent of total population		State County Place
			All ages		18 years and over		65 years and over				
			Female	Males per 100 females	Total	Female	Total	Female			
65 to 74 years	75 to 84 years	85 years and over							Under 18 years	65 years and over	
PLACE—Con.											
7	15	3	27	103.7	48	22	25	12	12.7	45.5	Arcola village, Dade County
12	22	7	82	97.6	126	64	41	26	22.2	25.3	Argyle town
1	1	0	2	250.0	7	2	2	1	0.0	28.6	Maries County (part)
11	21	7	80	93.8	119	62	39	25	23.2	25.2	Osage County (part)
4	0	1	34	100.0	41	21	5	4	39.7	7.4	Arkoe town, Nodaway County
14	11	11	140	102.9	209	110	36	23	26.4	12.7	Armstrong city, Howard County
1,667	1,005	314	10,670	95.0	15,952	8,317	2,986	1,759	23.3	14.4	Arnold city, Jefferson County
16	14	0	40	115.0	73	36	30	16	15.1	34.9	Arrow Point village, Barry County
12	7	4	30	86.7	55	30	23	12	1.8	41.1	Arrow Rock town, Saline County
14	10	1	96	115.6	165	79	25	13	20.3	12.1	Asbury city, Jasper County
7	4	1	24	116.7	40	19	12	6	23.1	23.1	Ashburn town, Pike County
119	97	81	783	88.0	1,115	626	297	198	24.3	20.2	Ash Grove city, Greene County
156	147	116	1,966	88.6	2,616	1,424	419	272	29.4	11.3	Ashland city, Boone County
9	6	4	46	95.7	71	37	19	10	21.1	21.1	Ashley CDP, Pike County
39	16	7	203	89.7	277	145	62	31	28.1	16.1	Atlanta city, Macon County
29	13	3	135	87.4	196	103	45	23	22.5	17.8	Augusta town, St. Charles County
4	4	1	48	108.3	77	37	9	5	23.0	9.0	Aulville village, Lafayette County
564	425	196	3,963	89.5	5,438	2,918	1,185	740	27.6	15.8	Aurora city, Lawrence County
71	39	20	517	90.1	704	379	130	84	28.4	13.2	Auxvasse city, Callaway County
281	272	131	1,665	79.8	2,310	1,311	684	430	22.8	22.9	Ava city, Douglas County
13	4	0	62	101.6	89	42	17	8	28.8	13.6	Avilla town, Jasper County
28	29	8	207	112.6	361	178	65	34	18.0	14.8	Avondale city, Clay County
1	4	1	47	97.9	71	37	6	3	23.7	6.5	Bagnell town, Miller County
1	0	0	1	200.0	3	1	1	0	0.0	33.3	Baker village, Stoddard County
18	17	7	131	87.8	174	95	42	23	29.3	17.1	Bakersfield village, Ozark County
4	3	0	48	91.7	69	34	7	5	25.0	7.6	Baldwin Park village, Cass County
2,444	1,669	477	15,762	92.9	22,843	11,971	4,590	2,536	24.9	15.1	Ballwin city, St. Louis County
17	7	2	75	76.0	104	59	26	18	21.2	19.7	Baring city, Knox County
16	23	6	107	106.5	166	85	45	24	24.9	20.4	Barnard city, Nodaway County
17	8	4	91	123.1	155	74	29	15	23.6	14.3	Barnett city, Morgan County
246	97	47	2,820	101.5	4,111	2,030	390	180	27.6	6.9	Barnhart CDP, Jefferson County
19	8	3	121	81.0	161	87	30	16	26.5	13.7	Bates City city, Lafayette County
327	126	34	2,872	94.6	3,960	2,048	487	260	29.2	8.7	Battlefield city, Greene County
63	34	16	391	86.4	594	321	113	66	18.5	15.5	Bella Villa city, St. Louis County
28	21	5	221	102.7	336	169	54	31	25.0	12.1	Bell City city, Stoddard County
121	99	23	794	94.6	1,133	604	243	147	26.7	15.7	Belle city
97	85	18	694	93.1	980	522	200	122	26.9	14.9	Maries County (part)
24	14	5	100	105.0	153	82	43	25	25.4	21.0	Osage County (part)
637	530	330	5,853	85.5	8,361	4,636	1,497	781	23.0	13.8	Bellefontaine Neighbors city, St. Louis County
27	10	2	101	86.1	158	85	39	20	16.0	20.7	Bellerive village, St. Louis County
32	9	5	184	113.6	284	133	46	21	27.7	11.7	Bellflower city, Montgomery County
144	71	32	777	92.9	1,253	656	247	137	16.4	16.5	Bel-Nor village, St. Louis County
128	73	20	1,505	81.9	1,930	1,119	221	131	29.5	8.1	Bel-Ridge village, St. Louis County
1,318	830	338	11,935	93.7	16,596	8,753	2,486	1,484	28.2	10.8	Belton city, Cass County
33	16	6	61	113.1	119	54	55	24	8.5	42.3	Bennett Springs CDP
7	0	0	11	90.9	15	7	7	3	28.6	33.3	Dallas County (part)
26	16	6	50	118.0	104	47	48	21	4.6	44.0	Laclede County (part)
50	36	10	407	112.0	654	310	96	55	24.2	11.1	Benton city, Scott County
17	6	3	51	103.9	94	44	26	12	9.6	25.0	Benton City village, Audrain County
12	16	2	110	100.9	158	79	30	17	28.5	13.6	Berger city, Franklin County
542	322	104	4,945	81.6	6,236	3,589	968	616	30.5	10.8	Berkeley city, St. Louis County
195	91	52	1,035	89.2	1,479	802	338	195	24.5	17.3	Bernie city, Stoddard County
109	49	30	450	82.4	632	357	188	109	23.0	22.9	Bertrand city, Mississippi County
303	274	178	1,720	91.4	2,529	1,371	755	476	23.2	22.9	Bethany city, Harrison County
21	7	2	57	114.0	96	46	30	16	21.3	24.6	Bethel village, Shelby County
45	27	8	312	84.0	449	253	80	54	21.8	13.9	Beverly Hills city, St. Louis County
59	39	11	372	93.0	530	282	109	62	26.2	15.2	Bevier city, Macon County
3	1	0	25	92.0	35	19	4	2	27.1	8.3	Biehle CDP, Perry County
4	3	1	13	107.7	19	10	8	5	29.6	29.6	Bigelow village, Holt County
32	13	2	76	109.2	146	71	47	23	8.2	29.6	Big Lake village, Holt County
23	14	4	88	89.8	129	68	41	19	22.8	24.6	Big Spring CDP, Montgomery County
97	58	20	568	82.2	761	425	175	103	26.5	16.9	Billings city, Christian County
70	37	11	351	93.4	510	264	118	75	24.9	17.4	Birch Tree city, Shannon County
10	6	2	83	120.5	142	67	18	9	22.4	9.8	Birmingham village, Clay County
124	78	14	814	89.9	1,167	616	216	133	24.5	14.0	Bismarck city, St. Francois County
29	17	3	129	93.0	192	92	49	24	22.9	19.7	Blackburn city
2	1	0	9	88.9	12	5	3	1	29.4	17.6	Lafayette County (part)
27	16	3	120	93.3	180	87	46	23	22.4	19.8	Saline County (part)

Table 2.

Age and Sex: 2010—Con.

[For information on confidentiality protection, nonsampling error, and definitions, see Selected Appendixes at <www.census.gov/prod/cen2010/cph-1-a.pdf>]

State County Place	Total population	Median age	Age								
			Under 5 years	5 to 17 years	18 to 20 years	21 to 24 years	25 to 34 years	35 to 44 years	45 to 54 years	55 to 59 years	60 to 64 years
PLACE—Con.											
Black Jack city, St. Louis County.....	6,929	40.9	380	1,241	277	377	704	815	1,030	484	502
Blackwater city, Cooper County.....	162	38.3	10	31	9	8	14	22	22	16	6
Blairstown city, Henry County.....	97	38.8	3	18	5	5	11	20	13	6	7
Blanchard CDP, Atchison County.....	22	33.5	3	6	0	0	3	2	1	3	2
Bland city.....	539	41.9	48	79	18	28	65	46	98	43	24
Gasconade County (part).....	539	41.9	48	79	18	28	65	46	98	43	24
Osage County (part).....	0	0.0	0	0	0	0	0	0	0	0	0
Blodgett village, Scott County.....	213	36.6	14	51	8	14	14	45	25	12	9
Bloomfield city, Stoddard County.....	1,933	41.7	125	286	80	70	252	236	245	117	128
Bloomsdale city, Ste. Genevieve County.....	521	35.3	53	107	15	13	70	67	61	22	27
Blue Eye town, Stone County.....	167	44.3	10	23	4	11	18	19	19	16	11
Blue Springs city, Jackson County.....	52,575	34.7	3,795	10,888	1,947	2,529	7,352	7,262	7,661	3,310	2,891
Blythedale village, Harrison County.....	193	43.5	11	35	7	4	21	22	24	15	11
Bogard city, Carroll County.....	164	45.5	7	24	2	4	20	24	24	6	15
Bolckow city, Andrew County.....	187	33.5	11	37	7	4	38	19	26	8	8
Bolivar city, Polk County.....	10,325	30.3	711	1,526	1,070	1,081	1,310	978	1,015	412	394
Bonne Terre city, St. Francois County.....	6,864	34.2	347	840	264	617	1,478	1,074	1,004	295	232
Boonville city, Cooper County.....	8,319	34.6	459	1,228	402	669	1,444	962	1,079	486	379
Bosworth city, Carroll County.....	305	36.4	10	73	13	11	37	37	53	18	10
Bourbon city, Crawford County.....	1,632	35.0	144	312	59	90	211	204	202	88	75
Bowling Green city, Pike County.....	5,334	35.9	290	619	177	430	1,064	813	863	256	232
Bragg City town, Pemiscot County.....	149	35.8	8	40	3	4	18	21	21	6	10
Brandsville city, Howell County.....	161	30.9	15	29	8	12	25	15	16	12	13
Branson city.....	10,520	41.2	582	1,394	396	685	1,417	1,302	1,356	647	684
Stone County (part).....	0	0.0	0	0	0	0	0	0	0	0	0
Taney County (part).....	10,520	41.2	582	1,394	396	685	1,417	1,302	1,356	647	684
Branson West city, Stone County.....	478	36.4	32	102	18	18	61	58	55	26	31
Brashear city, Adair County.....	273	37.5	22	50	8	17	34	22	50	19	19
Braymer city, Caldwell County.....	878	36.6	77	171	36	24	115	105	95	50	49
Breckenridge city, Caldwell County.....	383	38.4	33	73	15	18	39	46	64	24	21
Breckenridge Hills city, St. Louis County.....	4,746	32.7	366	911	200	304	761	601	697	271	201
Brentwood city, St. Louis County.....	8,055	35.0	471	1,011	167	466	1,909	1,104	1,095	449	385
Brewer CDP, Perry County.....	374	38.5	26	80	14	16	37	55	61	18	22
Bridgeton city, St. Louis County.....	11,550	44.6	594	1,705	387	546	1,395	1,212	1,905	773	697
Brimson village, Grundy County.....	63	45.8	2	7	4	2	6	9	9	6	6
Bronaugh city, Vernon County.....	249	31.3	25	59	7	10	35	36	26	15	13
Brookfield city, Linn County.....	4,542	40.6	342	828	133	188	496	489	625	266	245
Brooklyn Heights town, Jasper County.....	100	54.3	3	11	4	3	11	5	15	11	10
Browning city.....	265	38.7	14	56	10	4	30	42	34	22	10
Linn County (part).....	197	38.1	10	41	6	3	28	31	26	14	7
Sullivan County (part).....	68	39.5	4	15	4	1	2	11	8	8	3
Brownington town, Henry County.....	107	46.8	3	21	3	3	11	11	21	6	9
Brumley town, Miller County.....	91	40.5	6	19	3	1	9	13	9	6	8
Brunswick city, Chariton County.....	858	47.7	62	131	25	35	71	83	108	58	50
Bucklin city, Linn County.....	467	48.8	27	58	12	15	41	54	74	30	44
Buckner city, Jackson County.....	3,076	33.6	247	659	103	142	461	402	414	186	141
Buffalo city, Dallas County.....	3,084	37.9	275	499	105	155	414	309	381	159	142
Bull Creek village, Taney County.....	603	21.5	113	148	35	51	95	57	47	21	14
Bunceton city, Cooper County.....	354	36.6	23	66	19	14	48	46	56	27	18
Bunker city.....	407	38.3	32	79	14	17	47	51	73	18	18
Dent County (part).....	171	36.8	17	30	9	4	23	21	29	6	10
Reynolds County (part).....	236	39.1	15	49	5	13	24	30	44	12	8
Burgess town, Barton County.....	57	31.8	6	8	0	6	9	4	9	4	3
Burlington Junction city, Nodaway County...	537	37.5	46	95	23	20	66	64	82	34	21
Butler city, Bates County.....	4,219	39.3	334	684	134	203	548	432	518	272	211
Butterfield village, Barry County.....	470	30.0	41	130	19	26	49	65	64	22	18
Byrnes Mill city, Jefferson County.....	2,781	38.9	187	503	107	97	339	393	501	233	181
Cabool city, Texas County.....	2,146	39.6	144	433	75	91	216	239	255	127	96
Cainsville city, Harrison County.....	290	44.9	17	45	14	10	26	34	47	16	21
Cairo village, Randolph County.....	292	35.0	21	70	9	18	28	35	36	18	11
Caledonia village, Washington County.....	130	46.0	6	17	2	6	12	20	21	7	11
Calhoun city, Henry County.....	469	37.2	37	88	17	27	56	49	72	33	31
California city, Moniteau County.....	4,278	36.6	336	787	177	220	534	539	548	210	172
Callao city, Macon County.....	292	39.8	21	57	7	15	35	26	54	23	20
Calverton Park village, St. Louis County.....	1,293	36.4	92	234	56	61	179	176	198	71	70
Camden city, Ray County.....	191	36.5	17	33	5	8	28	24	28	10	7
Camden Point city, Platte County.....	474	39.7	27	97	13	17	48	79	85	36	20
Camdenton city, Camden County.....	3,718	32.3	300	745	158	221	558	417	463	177	167

Table 2.

Age and Sex: 2010—Con.

[For information on confidentiality protection, nonsampling error, and definitions, see Selected Appendixes at <www.census.gov/prod/cen2010/cph-1-a.pdf>]

Age—Con			Age and sex						Percent of total population		State County Place
			All ages		18 years and over		65 years and over				
			Female	Males per 100 females	Total	Female	Total	Female			
65 to 74 years	75 to 84 years	85 years and over							Under 18 years	65 years and over	
PLACE—Con.											
524	328	267	3,821	81.3	5,308	3,018	1,119	677	23.4	16.1	Black Jack city, St. Louis County
13	5	6	84	92.9	121	61	24	14	25.3	14.8	Blackwater city, Cooper County
6	2	1	49	98.0	76	37	9	5	21.6	9.3	Blairstown city, Henry County
2	0	0	10	120.0	13	5	2	0	40.9	9.1	Blanchard CDP, Atchison County
56	28	6	260	107.3	412	205	90	45	23.6	16.7	Bland city
56	28	6	260	107.3	412	205	90	45	23.6	16.7	Gasconade County (part)
0	0	0	0	(X)	0	0	0	0	(X)	(X)	Osage County (part)
15	6	0	103	106.8	148	76	21	12	30.5	9.9	Blodgett village, Scott County
191	137	66	1,019	89.7	1,522	815	394	243	21.3	20.4	Bloomfield city, Stoddard County
43	37	6	266	95.9	361	185	86	47	30.7	16.5	Bloomsdale city, Ste. Genevieve County
21	13	2	89	87.6	134	73	36	21	19.8	21.6	Blue Eye town, Stone County
3,023	1,380	537	27,056	94.3	37,892	19,847	4,940	2,762	27.9	9.4	Blue Springs city, Jackson County
19	16	8	92	109.8	147	70	43	24	23.8	22.3	Blythedale village, Harrison County
23	9	6	87	88.5	133	68	38	19	18.9	23.2	Bogard city, Carroll County
23	5	1	93	101.1	139	69	29	15	25.7	15.5	Bolckow city, Andrew County
725	710	393	5,522	87.0	8,088	4,438	1,828	1,165	21.7	17.7	Bolivar city, Polk County
345	222	146	2,258	204.0	5,677	1,670	713	407	17.3	10.4	Bonne Terre city, St. Francois County
583	419	209	3,723	123.4	6,632	2,877	1,211	723	20.3	14.6	Boonville city, Cooper County
20	15	8	156	95.5	222	111	43	26	27.2	14.1	Bosworth city, Carroll County
121	99	27	835	95.4	1,176	618	247	141	27.9	15.1	Bourbon city, Crawford County
287	198	105	1,805	195.5	4,425	1,379	590	327	17.0	11.1	Bowling Green city, Pike County
13	5	0	73	104.1	101	53	18	8	32.2	12.1	Bragg City town, Pemiscot County
10	3	3	73	120.5	117	50	16	8	27.3	9.9	Brandsville city, Howell County
1,176	622	259	5,481	91.9	8,544	4,553	2,057	1,199	18.8	19.6	Branson city
0	0	0	0	(X)	0	0	0	0	(X)	(X)	Stone County (part)
1,176	622	259	5,481	91.9	8,544	4,553	2,057	1,199	18.8	19.6	Taney County (part)
41	20	16	246	94.3	344	184	77	43	28.0	16.1	Branson West city, Stone County
14	12	6	142	92.3	201	111	32	20	26.4	11.7	Brashear city, Adair County
75	57	24	453	93.8	630	331	156	91	28.2	17.8	Braymer city, Caldwell County
33	15	2	183	109.3	277	131	50	25	27.7	13.1	Breckenridge city, Caldwell County
236	141	57	2,444	94.2	3,469	1,835	434	253	26.9	9.1	Breckenridge Hills city, St. Louis County
512	365	121	4,338	85.7	6,573	3,617	998	619	18.4	12.4	Brentwood city, St. Louis County
25	17	3	185	102.2	268	131	45	20	28.3	12.0	Brewer CDP, Perry County
1,081	774	481	6,122	88.7	9,251	5,001	2,336	1,502	19.9	20.2	Bridgeton city, St. Louis County
8	1	3	31	103.2	54	27	12	8	14.3	19.0	Brimson village, Grundy County
11	7	5	127	96.1	165	86	23	11	33.7	9.2	Bronaugh city, Vernon County
393	324	213	2,455	85.0	3,372	1,880	930	597	25.8	20.5	Brookfield city, Linn County
12	12	3	51	96.1	86	43	27	18	14.0	27.0	Brooklyn Heights town, Jasper County
24	13	6	132	100.8	195	99	43	24	26.4	16.2	Browning city
16	9	6	102	93.1	146	75	31	19	25.9	15.7	Linn County (part)
8	4	0	30	126.7	49	24	12	5	27.9	17.6	Sullivan County (part)
12	6	1	54	98.1	83	42	19	10	22.4	17.8	Brownington town, Henry County
10	5	2	41	122.0	66	35	17	5	27.5	18.7	Brumley town, Miller County
100	71	64	446	92.4	665	354	235	142	22.5	27.4	Brunswick city, Chariton County
51	38	23	234	99.6	382	193	112	61	18.2	24.0	Bucklin city, Linn County
194	98	29	1,530	101.0	2,170	1,104	321	180	29.5	10.4	Buckner city, Jackson County
247	239	159	1,692	82.3	2,310	1,297	645	423	25.1	20.9	Buffalo city, Dallas County
12	9	1	337	78.9	342	197	22	13	43.3	3.6	Bull Creek village, Taney County
17	12	8	181	95.6	265	137	37	20	25.1	10.5	Bunceton city, Cooper County
34	18	6	206	97.6	296	156	58	34	27.3	14.3	Bunker city
15	4	3	84	103.6	124	63	22	11	27.5	12.9	Dent County (part)
19	14	3	122	93.4	172	93	36	23	27.1	15.3	Reynolds County (part)
5	2	1	26	119.2	43	20	8	5	24.6	14.0	Burgess town, Barton County
47	27	12	265	102.6	396	200	86	49	26.3	16.0	Burlington Junction city, Nodaway County
354	335	194	2,246	87.8	3,201	1,723	883	545	24.1	20.9	Butler city, Bates County
19	15	2	242	94.2	299	153	36	18	36.4	7.7	Butterfield village, Barry County
153	65	22	1,402	98.4	2,091	1,063	240	130	24.8	8.6	Byrnes Mill city, Jefferson County
202	152	116	1,124	90.9	1,569	866	470	289	26.9	21.9	Cabool city, Texas County
25	28	7	150	93.3	228	120	60	35	21.4	20.7	Cainsville city, Harrison County
24	16	6	151	93.4	201	109	46	24	31.2	15.8	Cairo village, Randolph County
19	9	0	61	113.1	107	50	28	11	17.7	21.5	Caledonia village, Washington County
38	14	7	234	100.4	344	168	59	30	26.7	12.6	Calhoun city, Henry County
332	259	164	2,276	88.0	3,155	1,717	755	469	26.3	17.6	California city, Moniteau County
15	14	5	145	101.4	214	100	34	17	26.7	11.6	Callao city, Macon County
75	62	19	683	89.3	967	506	156	87	25.2	12.1	Calverton Park village, St. Louis County
14	15	2	86	122.1	141	64	31	19	26.2	16.2	Camden city, Ray County
35	7	10	236	100.8	350	177	52	32	26.2	11.0	Camden Point city, Platte County
243	173	96	1,960	89.7	2,673	1,439	512	328	28.1	13.8	Camdenton city, Camden County

Table 2.
Age and Sex: 2010—Con.

[For information on confidentiality protection, nonsampling error, and definitions, see Selected Appendixes at <www.census.gov/prod/cen2010/cph-1-a.pdf>]

State County Place	Total population	Median age	Age								
			Under 5 years	5 to 17 years	18 to 20 years	21 to 24 years	25 to 34 years	35 to 44 years	45 to 54 years	55 to 59 years	60 to 64 years
PLACE—Con.											
Cameron city.....	9,933	37.4	505	1,190	274	637	1,963	1,631	1,500	519	369
Clinton County (part).....	4,970	34.8	399	936	174	253	734	545	619	253	204
DeKalb County (part).....	4,963	38.6	106	254	100	384	1,229	1,086	881	266	165
Campbell city, Dunklin County.....	1,992	39.8	122	373	85	78	213	246	264	125	100
Canalou city, New Madrid County.....	338	32.0	18	88	21	12	47	51	38	14	22
Canton city, Lewis County.....	2,377	26.5	147	306	348	338	256	205	281	77	96
Cape Girardeau city.....	37,941	32.1	2,306	5,020	3,632	4,030	5,170	3,769	4,421	2,247	1,769
Cape Girardeau County (part).....	37,941	32.1	2,306	5,020	3,632	4,030	5,170	3,769	4,421	2,247	1,769
Scott County (part).....	0	0.0	0	0	0	0	0	0	0	0	0
Cardwell city, Dunklin County.....	713	39.5	43	135	33	32	71	102	103	39	37
Carl Junction city, Jasper County.....	7,445	34.7	554	1,785	238	243	945	1,111	979	397	326
Carrollton city, Carroll County.....	3,784	40.4	249	668	134	154	452	434	444	241	241
Cartersville city, Jasper County.....	1,891	34.5	152	371	78	97	259	251	239	117	112
Carthage city, Jasper County.....	14,378	32.0	1,414	2,731	624	895	2,145	1,581	1,615	733	635
Caruthersville city, Pemiscot County.....	6,168	34.2	532	1,285	275	287	765	680	802	378	295
Carytown city, Jasper County.....	271	40.9	24	47	5	6	30	31	41	27	19
Cassville city, Barry County.....	3,266	40.5	220	556	142	136	370	382	418	230	181
Castle Point CDP, St. Louis County.....	3,962	30.6	313	968	220	217	456	480	526	225	198
Catron town, New Madrid County.....	67	46.5	3	14	2	2	6	6	11	5	8
Cave town, Lincoln County.....	5	61.5	0	0	0	1	0	0	0	1	2
Cedar Hill CDP, Jefferson County.....	1,721	37.0	136	301	61	95	236	194	282	141	104
Cedar Hill Lakes village, Jefferson County...	237	43.7	15	26	13	16	24	30	59	18	14
Center city, Ralls County.....	508	44.3	32	83	13	19	61	54	76	22	24
Centertown town, Cole County.....	278	45.1	18	35	17	11	27	30	50	19	14
Centerview city, Johnson County.....	267	29.4	23	75	13	8	42	39	30	11	9
Centerville city, Reynolds County.....	191	44.5	12	27	4	9	26	18	22	16	13
Centralia city.....	4,027	38.0	273	798	137	158	505	522	511	232	180
Audrain County (part).....	0	0.0	0	0	0	0	0	0	0	0	0
Boone County (part).....	4,027	38.0	273	798	137	158	505	522	511	232	180
Chaffee city, Scott County.....	2,955	36.4	271	499	113	144	399	330	367	190	147
Chain of Rocks village, Lincoln County.....	93	39.3	5	23	5	3	8	11	21	4	2
Chain-O-Lakes village, Barry County.....	126	59.3	3	16	3	0	8	10	18	7	13
Chamois city, Osage County.....	396	35.7	24	85	12	17	54	50	43	19	27
Champ village, St. Louis County.....	13	57.5	1	1	0	1	2	1	0	2	2
Charlack city, St. Louis County.....	1,363	30.1	131	221	69	112	265	165	179	77	50
Charleston city, Mississippi County.....	5,947	37.1	347	861	197	377	1,021	882	946	357	269
Cherokee Pass CDP, Madison County.....	235	50.5	4	35	5	7	19	25	39	17	29
Chesapeake CDP, Lawrence County.....	49	40.5	3	8	1	2	9	5	2	9	3
Chesterfield city, St. Louis County.....	47,484	46.6	2,050	8,520	1,074	1,637	3,917	5,337	7,975	3,742	3,696
Chilhowee town, Johnson County.....	325	35.1	26	71	11	14	40	43	45	16	9
Chillicothe city, Livingston County.....	9,515	39.6	599	1,440	318	470	1,356	1,243	1,269	546	507
Chula city, Livingston County.....	210	34.8	9	49	6	18	24	32	25	12	13
Clarence city, Shelby County.....	813	43.3	58	153	13	23	99	75	93	62	43
Clark city.....	298	30.0	27	70	12	24	32	39	41	14	12
Boone County (part).....	0	0.0	0	0	0	0	0	0	0	0	0
Randolph County (part).....	298	30.0	27	70	12	24	32	39	41	14	12
Clarksburg city, Moniteau County.....	334	31.7	17	97	4	17	52	50	38	17	16
Clarksdale city, DeKalb County.....	271	43.6	22	28	14	14	29	34	43	23	18
Clarkson Valley city, St. Louis County.....	2,632	46.9	81	652	74	74	84	259	555	252	220
Clarksville city, Pike County.....	442	45.8	29	66	22	21	34	44	70	28	35
Clarkton city, Dunklin County.....	1,288	32.9	105	282	61	69	161	166	167	74	70
Claycomo village, Clay County.....	1,430	45.0	77	160	41	77	186	173	238	108	119
Clayton city, St. Louis County.....	15,939	29.2	477	2,040	3,343	1,051	1,988	1,711	1,843	863	750
Clearmont city, Nodaway County.....	170	51.5	5	18	7	3	17	18	23	12	10
Cleveland city, Cass County.....	661	40.9	34	133	13	21	74	95	101	52	52
Clever city, Christian County.....	2,139	29.0	246	399	69	128	497	264	197	80	72
Cliff Village village, Newton County.....	40	32.0	2	8	1	1	10	6	4	2	1
Clifton Hill city, Randolph County.....	114	34.0	8	29	3	6	11	9	19	9	3
Climax Springs village.....	124	39.0	4	37	5	4	6	18	28	6	5
Benton County (part).....	5	14.5	0	3	0	0	0	0	0	1	1
Camden County (part).....	119	39.5	4	34	5	4	6	18	28	5	4
Clinton city, Henry County.....	9,008	40.6	627	1,409	304	454	1,151	958	1,208	548	502
Clyde village, Nodaway County.....	82	35.0	6	22	1	3	9	13	12	4	4
Cobalt village, Madison County.....	226	39.8	14	38	8	12	31	28	32	21	17
Coffey city, Daviess County.....	166	33.2	15	33	9	3	30	17	13	16	7
Cole Camp city, Benton County.....	1,121	47.3	52	190	35	46	91	113	139	75	49
Collins village, St. Clair County.....	159	39.3	10	33	8	7	18	11	29	5	8
Columbia city, Boone County.....	108,500	26.8	6,475	13,970	13,613	15,930	17,635	11,370	11,233	5,039	4,032

Table 2.

Age and Sex: 2010—Con.

[For information on confidentiality protection, nonsampling error, and definitions, see Selected Appendixes at <www.census.gov/prod/cen2010/cph-1-a.pdf>]

Age—Con			Age and sex						Percent of total population		State County Place
			All ages		18 years and over		65 years and over				
			Female	Males per 100 females	Total	Female	Total	Female			
65 to 74 years	75 to 84 years	85 years and over							Under 18 years	65 years and over	
PLACE—Con.											
547	489	309	3,376	194.2	8,238	2,552	1,345	698	17.1	13.5	Cameron city
342	322	189	2,466	101.5	3,635	1,822	853	403	26.9	17.2	Clinton County (part)
205	167	120	910	445.4	4,603	730	492	295	7.3	9.9	DeKalb County (part)
182	120	84	1,066	86.9	1,497	809	386	248	24.8	19.4	Campbell city, Dunklin County
19	5	3	165	104.8	232	116	27	13	31.4	8.0	Canalou city, New Madrid County
171	107	45	1,234	92.6	1,924	999	323	195	19.1	13.6	Canton city, Lewis County
2,446	1,980	1,151	19,959	90.1	30,615	16,280	5,577	3,344	19.3	14.7	Cape Girardeau city
2,446	1,980	1,151	19,959	90.1	30,615	16,280	5,577	3,344	19.3	14.7	Cape Girardeau County (part)
0	0	0	0	(X)	0	0	0	0	(X)	(X)	Scott County (part)
70	35	13	355	100.8	535	274	118	65	25.0	16.5	Cardwell city, Dunklin County
514	245	108	3,853	93.2	5,106	2,714	867	493	31.4	11.6	Carl Junction city, Jasper County
345	275	147	2,015	87.8	2,867	1,576	767	474	24.2	20.3	Carrollton city, Carroll County
124	68	23	967	95.6	1,368	707	215	123	27.7	11.4	Cartersville city, Jasper County
865	768	372	7,344	95.8	10,233	5,306	2,005	1,215	28.8	13.9	Carthage city, Jasper County
453	316	100	3,295	87.2	4,351	2,395	869	536	29.5	14.1	Caruthersville city, Pemiscot County
23	14	4	125	116.8	200	93	41	19	26.2	15.1	Carytown city, Jasper County
274	224	133	1,739	87.8	2,490	1,355	631	395	23.8	19.3	Cassville city, Barry County
247	86	26	2,126	86.4	2,681	1,492	359	204	32.3	9.1	Castle Point CDP, St. Louis County
7	3	0	30	123.3	50	26	10	6	25.4	14.9	Catron town, New Madrid County
1	0	0	2	150.0	5	2	1	0	0.0	20.0	Cave town, Lincoln County
109	49	13	872	97.4	1,284	650	171	92	25.4	9.9	Cedar Hill CDP, Jefferson County
11	11	0	122	94.3	196	97	22	14	17.3	9.3	Cedar Hill Lakes village, Jefferson County
47	49	28	269	88.8	393	214	124	74	22.6	24.4	Center city, Ralls County
28	23	6	146	90.4	225	116	57	30	19.1	20.5	Centertown town, Cole County
15	2	0	150	78.0	169	92	17	10	36.7	6.4	Centerview city, Johnson County
32	9	3	90	112.2	152	72	44	21	20.4	23.0	Centerville city, Reynolds County
342	248	121	2,154	87.0	2,956	1,628	711	439	26.6	17.7	Centralia city
0	0	0	0	(X)	0	0	0	0	(X)	(X)	Audrain County (part)
342	248	121	2,154	87.0	2,956	1,628	711	439	26.6	17.7	Boone County (part)
235	180	80	1,531	93.0	2,185	1,169	495	305	26.1	16.8	Chaffee city, Scott County
6	5	0	47	97.9	65	31	11	5	30.1	11.8	Chain of Rocks village, Lincoln County
30	13	5	63	100.0	107	54	48	25	15.1	38.1	Chain-O-Lakes village, Barry County
29	26	10	206	92.2	287	154	65	41	27.5	16.4	Chamois city, Osage County
2	1	0	6	116.7	11	6	3	1	15.4	23.1	Champ village, St. Louis County
51	30	13	708	92.5	1,011	540	94	50	25.8	6.9	Charlack city, St. Louis County
384	209	97	2,304	158.1	4,739	1,724	690	384	20.3	11.6	Charleston city, Mississippi County
38	10	7	103	128.2	196	93	55	25	16.6	23.4	Cherokee Pass CDP, Madison County
5	0	2	22	122.7	38	18	7	2	22.4	14.3	Chesapeake CDP, Lawrence County
4,775	3,145	1,616	24,809	91.4	36,914	19,647	9,536	5,432	22.3	20.1	Chesterfield city, St. Louis County
21	20	9	161	101.9	228	116	50	32	29.8	15.4	Chilhowee town, Johnson County
735	626	406	5,584	70.4	7,476	4,570	1,767	1,118	21.4	18.6	Chillicothe city, Livingston County
12	6	4	107	96.3	152	73	22	11	27.6	10.5	Chula city, Livingston County
73	59	62	432	88.2	602	325	194	119	26.0	23.9	Clarence city, Shelby County
21	5	1	150	98.7	201	102	27	17	32.6	9.1	Clark city
0	0	0	0	(X)	0	0	0	0	(X)	(X)	Boone County (part)
21	5	1	150	98.7	201	102	27	17	32.6	9.1	Randolph County (part)
17	7	2	170	96.5	220	114	26	15	34.1	7.8	Clarksburg city, Moniteau County
21	17	8	130	108.5	221	103	46	29	18.5	17.0	Clarksdale city, DeKalb County
261	99	21	1,323	98.9	1,899	952	381	173	27.8	14.5	Clarkson Valley city, St. Louis County
53	27	13	213	107.5	347	171	93	46	21.5	21.0	Clarksville city, Pike County
80	44	9	664	94.0	901	467	133	78	30.0	10.3	Clarkton city, Dunklin County
145	80	26	686	108.5	1,193	583	251	146	16.6	17.6	Claycomo village, Clay County
880	674	319	7,824	103.7	13,422	6,647	1,873	1,062	15.8	11.8	Clayton city, St. Louis County
26	21	10	88	93.2	147	77	57	31	13.5	33.5	Clearmont city, Nodaway County
62	19	5	320	106.6	494	242	86	45	25.3	13.0	Cleveland city, Cass County
110	55	22	1,105	93.6	1,494	782	187	105	30.2	8.7	Clever city, Christian County
4	1	0	18	122.2	30	14	5	3	25.0	12.5	Cliff Village village, Newton County
13	2	2	61	86.9	77	40	17	11	32.5	14.9	Clifton Hill city, Randolph County
7	3	1	58	113.8	83	39	11	4	33.1	8.9	Climax Springs village
0	0	0	3	66.7	2	1	0	0	60.0	0.0	Benton County (part)
7	3	1	55	116.4	81	38	11	4	31.9	9.2	Camden County (part)
825	699	323	4,785	88.3	6,972	3,791	1,847	1,110	22.6	20.5	Clinton city, Henry County
6	2	0	36	127.8	54	27	8	4	34.1	9.8	Clyde village, Nodaway County
16	6	3	116	94.8	174	83	25	14	23.0	11.1	Cobalt village, Madison County
14	8	1	89	86.5	118	56	23	11	28.9	13.9	Coffey city, Daviess County
127	130	74	620	80.8	879	514	331	228	21.6	29.5	Cole Camp city, Benton County
17	8	5	82	93.9	116	59	30	17	27.0	18.9	Collins village, St. Clair County
4,565	2,972	1,666	56,042	93.6	88,055	46,086	9,203	5,451	18.8	8.5	Columbia city, Boone County

Table 2.

Age and Sex: 2010—Con.

[For information on confidentiality protection, nonsampling error, and definitions, see Selected Appendixes at <www.census.gov/prod/cen2010/cph-1-a.pdf>]

State County Place	Total population	Median age	Age								
			Under 5 years	5 to 17 years	18 to 20 years	21 to 24 years	25 to 34 years	35 to 44 years	45 to 54 years	55 to 59 years	60 to 64 years
PLACE—Con.											
Commerce village, Scott County.....	67	46.5	4	9	3	5	7	4	11	1	8
Conception CDP, Nodaway County.....	210	26.5	2	10	31	56	32	11	15	14	11
Conception Junction town, Nodaway County	198	34.3	15	51	4	5	27	27	29	10	8
Concord CDP, St. Louis County.....	16,421	47.7	746	2,488	424	578	1,577	1,715	2,628	1,265	1,086
Concordia city, Lafayette County.....	2,450	40.2	156	464	64	103	286	275	319	131	97
Coney Island village, Stone County.....	75	63.4	1	2	3	1	4	4	9	3	17
Conway city, Laclede County.....	788	33.9	60	181	28	35	101	94	107	31	31
Cool Valley city, St. Louis County.....	1,196	36.2	82	253	50	62	135	136	171	82	88
Cooter city, Pemiscot County.....	469	35.5	25	108	18	21	59	73	49	35	23
Corder city, Lafayette County.....	404	43.2	30	67	13	15	52	34	58	33	30
Corning town, Holt County.....	15	60.3	0	0	1	0	0	1	4	1	4
Cosby village, Andrew County.....	124	35.0	6	30	3	7	16	17	21	6	3
Cottleville city, St. Charles County.....	3,075	38.2	175	730	107	118	295	477	615	175	142
Country Club village, Andrew County.....	2,449	39.6	151	396	96	131	324	283	370	205	154
Country Club Hills city, St. Louis County.....	1,274	31.4	87	302	69	70	169	167	180	78	55
Country Life Acres village, St. Louis County.	74	49.0	2	13	2	3	2	7	19	2	4
Cowgill city, Caldwell County.....	188	39.0	12	32	7	8	23	25	24	7	13
Craig city, Holt County.....	248	47.0	13	32	13	13	23	24	44	22	16
Crane city, Stone County.....	1,462	39.9	100	267	58	46	178	176	199	72	52
Creighton city, Cass County.....	349	33.9	33	57	11	22	58	35	58	14	16
Crestwood city, St. Louis County.....	11,912	46.0	648	1,792	312	414	1,302	1,317	1,879	853	743
Creve Coeur city, St. Louis County.....	17,833	44.3	839	2,882	525	774	2,069	1,964	2,625	1,324	1,131
Crocker city, Pulaski County.....	1,110	33.5	98	234	36	50	164	120	177	41	39
Cross Timbers city, Hickory County.....	216	44.7	15	39	6	8	21	21	36	16	17
Crystal City city, Jefferson County.....	4,855	37.1	367	881	141	234	690	568	651	292	232
Crystal Lake Park city, St. Louis County.....	470	47.9	32	87	5	6	26	53	81	38	43
Crystal Lakes city, Ray County.....	358	39.6	16	72	13	13	48	55	64	30	20
Cuba city, Crawford County.....	3,356	35.5	289	587	122	208	452	360	449	172	161
Curryville city, Pike County.....	225	42.3	17	37	7	6	31	24	36	22	16
Dadeville village, Dade County.....	234	44.0	12	48	8	7	22	24	35	18	15
Dalton town, Chariton County.....	17	63.2	0	2	0	0	0	1	5	0	3
Danville CDP, Montgomery County.....	34	46.5	2	5	3	0	5	2	4	1	2
Dardenne Prairie city, St. Charles County....	11,494	38.0	780	3,051	336	238	820	2,153	1,904	584	525
Darlington village, Gentry County.....	121	36.3	7	29	4	8	9	15	17	6	3
Dawn CDP, Livingston County.....	128	42.0	7	21	7	2	16	14	20	14	10
Dearborn city.....	496	38.7	34	81	9	31	69	52	60	40	26
Buchanan County (part).....	0	0.0	0	0	0	0	0	0	0	0	0
Platte County (part).....	496	38.7	34	81	9	31	69	52	60	40	26
Deepwater city, Henry County.....	433	45.1	14	64	18	16	38	66	62	36	28
Deerfield village, Vernon County.....	81	39.6	5	14	3	5	8	11	11	6	6
Defiance CDP, St. Charles County.....	155	50.1	4	22	8	1	7	24	30	18	16
De Kalb town, Buchanan County.....	220	37.3	15	41	7	16	25	32	30	12	9
Dellwood city, St. Louis County.....	5,025	34.6	319	1,145	265	224	589	738	841	273	182
Delta city, Cape Girardeau County.....	438	43.5	23	81	14	14	35	60	75	34	31
Dennis Acres village, Newton County.....	76	26.3	12	8	4	12	12	6	6	5	3
Denver village, Worth County.....	39	42.5	1	12	0	0	2	5	7	2	8
Des Arc village, Iron County.....	177	40.1	13	37	6	7	16	19	30	10	15
Desloge city, St. Francois County.....	5,054	37.4	369	844	172	275	717	606	745	281	250
De Soto city, Jefferson County.....	6,400	36.8	491	1,098	234	326	920	746	836	392	325
Des Peres city, St. Louis County.....	8,373	45.9	465	1,731	184	225	524	950	1,471	736	646
De Witt city, Carroll County.....	124	43.7	1	31	4	2	9	16	20	9	7
Dexter city, Stoddard County.....	7,864	40.5	548	1,256	277	366	978	939	1,073	452	421
Diamond town, Newton County.....	902	35.0	69	172	43	46	121	90	132	46	44
Diehlstadt village, Scott County.....	161	36.5	10	32	9	10	16	18	29	4	11
Diggins village, Webster County.....	299	41.1	26	52	8	8	36	34	52	24	28
Dixon city, Pulaski County.....	1,549	38.3	110	288	45	79	195	174	238	78	75
Doe Run CDP, St. Francois County.....	915	36.6	62	177	52	42	107	117	137	59	54
Doniphan city, Ripley County.....	1,997	39.4	142	347	86	92	232	228	220	97	99
Doolittle city, Phelps County.....	630	41.7	47	99	32	25	70	63	108	47	41
Dover town, Lafayette County.....	103	46.8	5	12	5	5	13	7	21	9	4
Downing city, Schuyler County.....	335	44.8	17	50	14	19	28	41	50	17	24
Drexel city.....	965	39.4	74	179	33	56	96	101	131	49	70
Bates County (part).....	109	38.3	8	17	4	11	10	12	20	4	8
Cass County (part).....	856	39.6	66	162	29	45	86	89	111	45	62
Dudley city, Stoddard County.....	232	36.5	21	29	11	12	38	19	44	8	20
Duenweg city, Jasper County.....	1,121	36.5	80	210	40	60	143	183	173	59	35
Duquesne village, Jasper County.....	1,763	39.6	82	284	83	123	216	210	252	123	112
Dutchtown village, Cape Girardeau County..	94	27.5	10	19	5	7	14	8	9	4	3
Eagle Rock CDP, Barry County.....	199	54.1	7	16	2	9	14	12	43	19	26
Eagleville town, Harrison County.....	316	40.0	28	60	8	10	36	38	36	16	10
East Lynne city, Cass County.....	303	31.9	31	67	5	13	47	41	39	15	5
Easton city, Buchanan County.....	234	45.7	7	32	20	10	13	30	53	24	10

Table 2.

Age and Sex: 2010—Con.

[For information on confidentiality protection, nonsampling error, and definitions, see Selected Appendixes at <www.census.gov/prod/cen2010/cph-1-a.pdf>]

Age—Con			Age and sex							Percent of total population		State County Place
65 to 74 years	75 to 84 years	85 years and over	All ages		18 years and over		65 years and over		Under 18 years	65 years and over		
			Female	Males per 100 females	Total	Female	Total	Female				
PLACE—Con.												
9	3	3	29	131.0	54	24	15	5	19.4	22.4	Commerce village, Scott County	
15	9	4	28	650.0	198	25	28	5	5.7	13.3	Conception CDP, Nodaway County	
11	8	3	94	110.6	132	65	22	11	33.3	11.1	Conception Junction town, Nodaway County	
1,922	1,555	437	8,639	90.1	13,187	7,082	3,914	2,237	19.7	23.8	Concord CDP, St. Louis County	
207	200	148	1,324	85.0	1,830	1,012	555	341	25.3	22.7	Concordia city, Lafayette County	
16	12	3	38	97.4	72	36	31	19	4.0	41.3	Coney Island village, Stone County	
75	35	10	397	98.5	547	280	120	65	30.6	15.2	Conway city, Laclede County	
84	41	12	653	83.2	861	491	137	89	28.0	11.5	Cool Valley city, St. Louis County	
30	21	7	242	93.8	336	180	58	39	28.4	12.4	Cooter city, Pemiscot County	
35	26	11	200	102.0	307	152	72	40	24.0	17.8	Corder city, Lafayette County	
2	2	0	9	66.7	15	9	4	2	0.0	26.7	Corning town, Holt County	
10	4	1	60	106.7	88	44	15	8	29.0	12.1	Cosby village, Andrew County	
159	70	12	1,539	99.8	2,170	1,101	241	126	29.4	7.8	Cottleville city, St. Charles County	
203	100	36	1,252	95.6	1,902	979	339	175	22.3	13.8	Country Club village, Andrew County	
50	35	12	710	79.4	885	517	97	57	30.5	7.6	Country Club Hills city, St. Louis County	
19	1	0	39	89.7	59	29	20	10	20.3	27.0	Country Life Acres village, St. Louis County	
26	8	3	93	102.2	144	72	37	18	23.4	19.7	Cowgill city, Caldwell County	
29	15	4	125	98.4	203	105	48	27	18.1	19.4	Craig city, Holt County	
151	107	56	781	87.2	1,095	597	314	202	25.1	21.5	Crane city, Stone County	
32	11	2	179	95.0	259	131	45	26	25.8	12.9	Creighton city, Cass County	
1,122	1,086	444	6,305	88.9	9,472	5,102	2,652	1,581	20.5	22.3	Crestwood city, St. Louis County	
1,680	1,302	718	9,240	93.0	14,112	7,457	3,700	2,116	20.9	20.7	Creve Coeur city, St. Louis County	
79	53	19	557	99.3	778	408	151	93	29.9	13.6	Crocker city, Pulaski County	
17	17	3	112	92.9	162	86	37	20	25.0	17.1	Cross Timbers city, Hickory County	
332	266	201	2,543	90.9	3,607	1,960	799	505	25.7	16.5	Crystal City city, Jefferson County	
50	40	9	259	81.5	351	197	99	62	25.3	21.1	Crystal Lake Park city, St. Louis County	
18	7	2	168	113.1	270	130	27	16	24.6	7.5	Crystal Lakes city, Ray County	
256	200	100	1,788	87.7	2,480	1,362	556	349	26.1	16.6	Cuba city, Crawford County	
25	4	0	112	100.9	171	87	29	16	24.0	12.9	Curryville city, Pike County	
20	21	4	125	87.2	174	91	45	28	25.6	19.2	Dadeville village, Dade County	
3	3	0	7	142.9	15	7	6	3	11.8	35.3	Dalton town, Chariton County	
4	4	2	15	126.7	27	12	10	4	20.6	29.4	Danville CDP, Montgomery County	
700	337	66	5,866	95.9	7,663	3,933	1,103	590	33.3	9.6	Dardenne Prairie city, St. Charles County	
18	4	1	68	77.9	85	48	23	13	29.8	19.0	Darlington village, Gentry County	
8	9	0	67	91.0	100	51	17	10	21.9	13.3	Dawn CDP, Livingston County	
60	26	8	255	94.5	381	194	94	55	23.2	19.0	Dearborn city	
0	0	0	0	(X)	0	0	0	0	(X)	(X)	Buchanan County (part)	
60	26	8	255	94.5	381	194	94	55	23.2	19.0	Platte County (part)	
54	24	13	221	95.9	355	177	91	47	18.0	21.0	Deepwater city, Henry County	
10	1	1	38	113.2	62	31	12	6	23.5	14.8	Deerfield village, Vernon County	
14	6	5	75	106.7	129	61	25	15	16.8	16.1	Defiance CDP, St. Charles County	
13	15	5	115	91.3	164	84	33	15	25.5	15.0	De Kalb town, Buchanan County	
218	183	48	2,790	80.1	3,561	2,059	449	285	29.1	8.9	Dellwood city, St. Louis County	
44	22	5	224	95.5	334	179	71	42	23.7	16.2	Delta city, Cape Girardeau County	
4	4	0	39	94.9	56	26	8	5	26.3	10.5	Dennis Acres village, Newton County	
2	0	0	19	105.3	26	13	2	1	33.3	5.1	Denver village, Worth County	
12	11	1	92	92.4	127	64	24	10	28.2	13.6	Des Arc village, Iron County	
395	298	102	2,645	91.1	3,841	2,072	795	495	24.0	15.7	Desloge city, St. Francois County	
460	392	180	3,382	89.2	4,811	2,610	1,032	651	24.8	16.1	De Soto city, Jefferson County	
747	510	184	4,311	94.2	6,177	3,194	1,441	763	26.2	17.2	Des Peres city, St. Louis County	
17	6	2	64	93.8	92	49	25	13	25.8	20.2	De Witt city, Carroll County	
701	554	299	4,276	83.9	6,060	3,354	1,554	977	22.9	19.8	Dexter city, Stoddard County	
81	48	10	453	99.1	661	349	139	79	26.7	15.4	Diamond town, Newton County	
15	5	2	84	91.7	119	62	22	10	26.1	13.7	Diehlstadt village, Scott County	
17	11	3	155	92.9	221	117	31	18	26.1	10.4	Diggins village, Webster County	
120	100	47	824	88.0	1,151	623	267	179	25.7	17.2	Dixon city, Pulaski County	
61	36	11	442	107.0	676	325	108	59	26.1	11.8	Doe Run CDP, St. Francois County	
210	167	77	1,095	82.4	1,508	856	454	287	24.5	22.7	Doniphan city, Ripley County	
57	32	9	325	93.8	484	259	98	50	23.2	15.6	Doolittle city, Phelps County	
14	4	4	47	119.1	86	43	22	10	16.5	21.4	Dover town, Lafayette County	
43	17	15	175	91.4	268	139	75	44	20.0	22.4	Downing city, Schuyler County	
94	56	26	486	98.6	712	360	176	101	26.2	18.2	Drexel city	
8	5	2	45	142.2	84	34	15	9	22.9	13.8	Bates County (part)	
86	51	24	441	94.1	628	326	161	92	26.6	18.8	Cass County (part)	
15	9	6	120	93.3	182	91	30	12	21.6	12.9	Dudley city, Stoddard County	
90	34	14	589	90.3	831	442	138	81	25.9	12.3	Duenweg city, Jasper County	
175	80	23	902	95.5	1,397	732	278	158	20.8	15.8	Duquesne village, Jasper County	
12	3	0	47	100.0	65	32	15	9	30.9	16.0	Dutchtown village, Cape Girardeau County	
30	16	5	99	101.0	176	88	51	26	11.6	25.6	Eagle Rock CDP, Barry County	
34	34	6	165	91.5	228	119	74	38	27.8	23.4	Eagleville town, Harrison County	
24	15	1	142	113.4	205	104	40	19	32.3	13.2	East Lynne city, Cass County	
20	14	1	118	98.3	195	100	35	21	16.7	15.0	Easton city, Buchanan County	

Table 2.

Age and Sex: 2010—Con.

[For information on confidentiality protection, nonsampling error, and definitions, see Selected Appendixes at <www.census.gov/prod/cen2010/cph-1-a.pdf>]

State County Place	Total population	Median age	Age								
			Under 5 years	5 to 17 years	18 to 20 years	21 to 24 years	25 to 34 years	35 to 44 years	45 to 54 years	55 to 59 years	60 to 64 years
PLACE—Con.											
East Prairie city, Mississippi County.....	3,176	38.5	223	583	118	151	384	401	404	177	189
Edgar Springs city, Phelps County.....	208	37.5	18	30	8	15	27	31	24	15	13
Egerton city, Platte County.....	546	40.2	37	97	24	14	76	66	98	46	28
Edina city, Knox County.....	1,176	46.0	58	209	35	30	127	106	183	75	70
Edinburg CDP, Grundy County.....	92	43.5	5	16	6	3	8	11	12	3	8
Edmundson city, St. Louis County.....	834	30.1	71	190	35	39	160	94	100	25	38
Eldon city, Miller County.....	4,567	38.7	336	791	147	207	597	515	591	269	240
El Dorado Springs city, Cedar County.....	3,593	41.1	266	592	128	169	417	382	450	204	223
Ellington city, Reynolds County.....	987	37.1	67	207	36	47	103	124	129	60	49
Ellisville city, St. Louis County.....	9,133	44.7	424	1,743	216	308	779	1,146	1,527	614	572
Ellsinore city, Carter County.....	446	37.3	41	72	16	28	56	39	50	29	20
Elmer city, Macon County.....	80	51.6	8	10	1	0	5	7	15	8	4
Elmira village, Ray County.....	50	47.5	4	2	1	3	10	4	12	8	2
Elmo city, Nodaway County.....	168	38.7	14	19	17	11	18	21	26	9	6
Elsberry city, Lincoln County.....	1,934	38.4	160	310	69	123	229	223	291	125	102
Emerald Beach village, Barry County.....	228	60.1	5	22	3	3	6	12	35	27	27
Eminence city, Shannon County.....	600	41.0	34	113	25	33	59	57	93	45	33
Emma city.....	233	42.4	16	36	7	10	33	21	33	14	13
Lafayette County (part).....	104	32.5	13	17	3	6	16	10	14	3	4
Saline County (part).....	129	49.5	3	19	4	4	17	11	19	11	9
Eolia village, Pike County.....	522	32.6	49	112	17	25	73	58	64	23	30
Essex city, Stoddard County.....	472	39.3	26	83	32	22	50	52	72	28	35
Ethel town, Macon County.....	62	60.5	0	4	1	0	3	9	9	5	7
Eureka city, St. Louis County.....	10,189	37.1	726	2,422	314	303	1,064	1,657	1,724	562	437
Evergreen village, Laclede County.....	28	38.5	2	4	0	1	7	1	6	3	3
Everton city, Dade County.....	319	39.3	25	57	10	11	38	39	40	19	29
Ewing city, Lewis County.....	456	43.0	29	78	7	15	46	63	66	24	31
Excello CDP, Macon County.....	49	38.5	1	11	2	2	6	9	5	1	3
Excelsior Estates village.....	147	38.9	8	31	5	7	16	19	28	11	7
Clay County (part).....	2	60.0	0	0	0	0	0	0	0	1	1
Ray County (part).....	145	38.6	8	31	5	7	16	19	28	10	6
Excelsior Springs city.....	11,084	36.6	775	1,987	563	616	1,384	1,342	1,575	621	575
Clay County (part).....	10,926	36.3	767	1,978	558	611	1,372	1,326	1,545	600	551
Ray County (part).....	158	53.3	8	9	5	5	12	16	30	21	24
Exeter city, Barry County.....	772	33.6	64	169	38	30	93	106	88	40	45
Fairdealing CDP.....	676	37.8	42	113	22	25	93	102	84	50	53
Butler County (part).....	185	38.0	9	27	8	7	24	32	15	15	24
Ripley County (part).....	491	37.7	33	86	14	18	69	70	69	35	29
Fairfax city, Atchison County.....	638	46.8	35	94	17	31	61	62	107	51	50
Fair Grove city, Greene County.....	1,393	34.3	97	308	39	62	198	211	181	70	71
Fair Play city, Polk County.....	475	38.1	38	91	14	26	52	52	69	26	34
Fairview town, Newton County.....	383	37.1	30	75	12	23	42	49	48	19	17
Farber city, Audrain County.....	322	42.2	20	52	11	14	38	33	38	25	31
Farley village, Platte County.....	269	45.4	10	60	7	10	12	32	65	20	16
Farmington city, St. Francois County.....	16,240	37.6	893	2,198	598	1,014	2,795	2,275	2,324	923	771
Fayette city, Howard County.....	2,688	26.1	105	343	549	310	238	193	317	118	90
Fenton city, St. Louis County.....	4,022	46.7	168	698	114	144	311	449	791	393	312
Ferguson city, St. Louis County.....	21,203	33.1	1,731	4,357	1,009	1,180	2,786	2,582	3,055	1,295	1,019
Ferrelview village, Platte County.....	451	39.1	26	60	19	27	68	74	82	31	26
Festus city, Jefferson County.....	11,602	34.9	929	2,175	388	545	1,792	1,434	1,559	638	533
Fidelity town, Jasper County.....	257	41.6	15	41	12	12	27	36	33	17	17
Fillmore city, Andrew County.....	184	31.5	9	54	7	6	29	20	26	10	8
Fisk city, Butler County.....	342	46.0	21	47	9	14	46	29	61	29	22
Fleming city, Ray County.....	128	40.0	2	31	8	4	8	22	30	7	3
Flemington village, Polk County.....	148	45.5	8	26	6	0	13	18	32	12	9
Flint Hill city, St. Charles County.....	525	38.8	31	124	14	28	45	72	102	33	18
Flordell Hills city, St. Louis County.....	822	32.2	54	175	50	50	123	103	125	45	34
Florida village, Monroe County.....	0	0.0	0	0	0	0	0	0	0	0	0
Florissant city, St. Louis County.....	52,158	38.0	3,328	9,126	1,934	2,536	7,347	6,318	7,657	3,227	2,599
Foley city, Lincoln County.....	161	31.9	12	32	11	8	22	23	26	8	5
Fordland city, Webster County.....	800	34.2	56	173	36	37	103	111	99	43	38
Forest City city, Holt County.....	268	43.8	20	40	9	11	23	35	48	15	22
Foristell city.....	505	44.8	25	91	16	19	46	58	93	53	32
St. Charles County (part).....	245	46.8	13	39	12	9	27	17	49	32	13
Warren County (part).....	260	44.0	12	52	4	10	19	41	44	21	19

Table 2.

Age and Sex: 2010—Con.

[For information on confidentiality protection, nonsampling error, and definitions, see Selected Appendixes at <www.census.gov/prod/cen2010/cph-1-a.pdf>]

Age—Con			Age and sex						Percent of total population		State County Place
65 to 74 years	75 to 84 years	85 years and over	All ages		18 years and over		65 years and over		Under 18 years	65 years and over	
			Female	Males per 100 females	Total	Female	Total	Female			
PLACE—Con.											
314	160	72	1,717	85.0	2,370	1,335	546	350	25.4	17.2	East Prairie city, Mississippi County
12	9	6	110	89.1	160	86	27	17	23.1	13.0	Edgar Springs city, Phelps County
35	18	7	278	96.4	412	208	60	31	24.5	11.0	Edgerton city, Platte County
128	110	45	635	85.2	909	496	283	171	22.7	24.1	Edina city, Knox County
14	6	0	45	104.4	71	34	20	10	22.8	21.7	Edinburg CDP, Grundy County
45	26	11	428	94.9	573	319	82	59	31.3	9.8	Edmundson city, St. Louis County
424	302	148	2,421	88.6	3,440	1,881	874	540	24.7	19.1	Eldon city, Miller County
334	287	141	1,933	85.9	2,735	1,500	762	467	23.9	21.2	El Dorado Springs city, Cedar County
86	58	21	535	84.5	713	399	165	106	27.8	16.7	Ellington city, Reynolds County
739	609	456	4,866	87.7	6,966	3,781	1,804	1,150	23.7	19.8	Ellisville city, St. Louis County
51	37	7	256	74.2	333	189	95	60	25.3	21.3	Ellsinore city, Carter County
13	6	3	39	105.1	62	31	22	11	22.5	27.5	Elmer city, Macon County
3	1	0	23	117.4	44	21	4	2	12.0	8.0	Elmira village, Ray County
14	12	1	82	104.9	135	70	27	16	19.6	16.1	Elmo city, Nodaway County
151	102	49	1,047	84.7	1,464	787	302	175	24.3	15.6	Elsberry city, Lincoln County
60	25	3	107	113.1	201	96	88	44	11.8	38.6	Emerald Beach village, Barry County
56	35	17	320	87.5	453	238	108	74	24.5	18.0	Eminence city, Shannon County
23	21	6	112	108.0	181	89	50	25	22.3	21.5	Emma city
7	7	4	44	136.4	74	31	18	6	28.8	17.3	Lafayette County (part)
16	14	2	68	89.7	107	58	32	19	17.1	24.8	Saline County (part)
43	20	8	274	90.5	361	204	71	47	30.8	13.6	Eolia village, Pike County
33	29	10	239	97.5	363	195	72	39	23.1	15.3	Essex city, Stoddard County
19	4	1	27	129.6	58	25	24	10	6.5	38.7	Ethel town, Macon County
507	302	171	5,139	98.3	7,041	3,639	980	567	30.9	9.6	Eureka city, St. Louis County
1	0	0	10	180.0	22	9	1	0	21.4	3.6	Evergreen village, Laclede County
34	14	3	157	103.2	237	119	51	31	25.7	16.0	Everton city, Dade County
46	40	11	236	93.2	349	182	97	59	23.5	21.3	Ewing city, Lewis County
4	5	0	24	104.2	37	17	9	4	24.5	18.4	Excello CDP, Macon County
13	2	0	70	110.0	108	53	15	5	26.5	10.2	Excelsior Estates village
0	0	0	1	100.0	2	1	0	0	0.0	0.0	Clay County (part)
13	2	0	69	110.1	106	52	15	5	26.9	10.3	Ray County (part)
871	537	238	5,735	93.3	8,322	4,363	1,646	1,007	24.9	14.9	Excelsior Springs city
854	528	236	5,661	93.0	8,181	4,297	1,618	994	25.1	14.8	Clay County (part)
17	9	2	74	113.5	141	66	28	13	10.8	17.7	Ray County (part)
60	32	7	399	93.5	539	284	99	54	30.2	12.8	Exeter city, Barry County
57	28	7	326	107.4	521	257	92	46	22.9	13.6	Fairdealing CDP
16	6	2	90	105.6	149	74	24	10	19.5	13.0	Butler County (part)
41	22	5	236	108.1	372	183	68	36	24.2	13.8	Ripley County (part)
55	54	21	333	91.6	509	263	130	76	20.2	20.4	Fairfax city, Atchison County
87	51	18	715	94.8	988	511	156	91	29.1	11.2	Fair Grove city, Greene County
34	30	9	231	105.6	346	176	73	44	27.2	15.4	Fair Play city, Polk County
33	27	8	195	96.4	278	144	68	39	27.4	17.8	Fairview town, Newton County
32	17	11	163	97.5	250	129	60	35	22.4	18.6	Farber city, Audrain County
25	6	6	124	116.9	199	94	37	20	26.0	13.8	Farley village, Platte County
1,094	904	451	7,094	128.9	13,149	5,580	2,449	1,530	19.0	15.1	Farmington city, St. Francois County
186	147	92	1,379	94.9	2,240	1,157	425	253	16.7	15.8	Fayette city, Howard County
349	211	82	2,060	95.2	3,156	1,657	642	364	21.5	16.0	Fenton city, St. Louis County
1,140	714	335	11,702	81.2	15,115	8,737	2,189	1,301	28.7	10.3	Ferguson city, St. Louis County
27	6	5	197	128.9	365	155	38	19	19.1	8.4	Ferrelview village, Platte County
781	615	213	6,004	93.2	8,498	4,549	1,609	993	26.8	13.9	Festus city, Jefferson County
28	16	3	123	108.9	201	97	47	21	21.8	18.3	Fidelity town, Jasper County
9	4	2	91	102.2	121	58	15	7	34.2	8.2	Fillmore city, Andrew County
31	25	8	181	89.0	274	151	64	38	19.9	18.7	Fisk city, Butler County
7	6	0	69	85.5	95	49	13	8	25.8	10.2	Fleming city, Ray County
13	6	5	80	85.0	114	60	24	17	23.0	16.2	Flemington village, Polk County
37	14	7	266	97.4	370	184	58	30	29.5	11.0	Flint Hill city, St. Charles County
37	16	10	443	85.6	593	339	63	45	27.9	7.7	Flordell Hills city, St. Louis County
0	0	0	0	(X)	0	0	0	0	(X)	(X)	Florida village, Monroe County
3,486	3,274	1,326	27,752	87.9	39,704	21,687	8,086	4,920	23.9	15.5	Florissant city, St. Louis County
8	5	1	81	98.8	117	59	14	7	27.3	8.7	Foley city, Lincoln County
46	45	13	420	90.5	571	306	104	58	28.6	13.0	Fordland city, Webster County
23	16	6	125	114.4	208	101	45	26	22.4	16.8	Forest City city, Holt County
53	12	7	245	106.1	389	185	72	36	23.0	14.3	Foristell city
19	9	6	118	107.6	193	88	34	17	21.2	13.9	St. Charles County (part)
34	3	1	127	104.7	196	97	38	19	24.6	14.6	Warren County (part)

Table 2.
Age and Sex: 2010—Con.

[For information on confidentiality protection, nonsampling error, and definitions, see Selected Appendixes at <www.census.gov/prod/cen2010/cph-1-a.pdf>]

State County Place	Total population	Median age	Age								
			Under 5 years	5 to 17 years	18 to 20 years	21 to 24 years	25 to 34 years	35 to 44 years	45 to 54 years	55 to 59 years	60 to 64 years
PLACE—Con.											
Forsyth city, Taney County.....	2,255	51.7	111	259	57	80	225	226	251	150	161
Fortescue town, Holt County.....	32	31.0	3	8	1	1	6	3	8	1	0
Fort Leonard Wood CDP, Pulaski County....	15,061	21.2	895	1,392	5,053	3,574	2,992	949	164	22	10
Foster village, Bates County.....	117	44.5	7	22	7	3	9	12	26	4	12
Fountain N' Lakes village, Lincoln County....	165	40.9	11	25	6	3	24	24	30	16	12
Frankclay CDP, St. Francois County.....	221	39.4	5	46	14	3	26	35	34	13	15
Frankford city, Pike County.....	323	40.1	18	53	11	12	54	30	57	16	22
Franklin city, Howard County.....	95	47.1	4	19	2	1	14	7	13	10	12
Fredericktown city, Madison County.....	3,985	38.6	291	681	150	221	513	418	472	218	227
Freeburg village, Osage County.....	437	40.6	28	65	13	25	58	51	57	27	29
Freeman city, Cass County.....	482	31.4	32	108	21	30	61	51	87	21	18
Freistatt village, Lawrence County.....	163	46.1	6	28	2	5	13	23	24	13	6
Fremont CDP, Carter County.....	129	27.1	21	23	2	11	18	13	18	5	6
Fremont Hills city, Christian County.....	826	49.7	32	142	27	18	59	86	113	93	91
Frohna city, Perry County.....	254	39.7	15	51	12	6	24	42	28	19	14
Frontenac city, St. Louis County.....	3,482	49.2	126	741	109	74	129	324	673	303	262
Fulton city, Callaway County.....	12,790	31.3	691	1,532	1,365	1,412	2,030	1,469	1,606	620	482
Gainesville city, Ozark County.....	773	42.6	41	132	36	28	84	86	106	54	57
Galena city, Stone County.....	440	41.5	24	75	23	17	44	55	56	29	43
Gallatin city, Daviess County.....	1,786	38.6	145	330	64	80	208	201	209	108	114
Galt city, Grundy County.....	253	39.8	19	42	7	18	29	29	41	13	17
Garden City city, Cass County.....	1,642	33.1	155	324	51	84	259	193	234	90	68
Gasconade city, Gasconade County.....	223	46.3	13	39	5	8	15	25	38	15	12
Gentry village, Gentry County.....	72	36.3	3	17	5	2	6	13	9	8	2
Gerald city, Franklin County.....	1,345	36.6	105	225	64	70	186	170	187	64	73
Gerster town, St. Clair County.....	25	48.5	1	0	1	3	1	4	7	2	1
Gibbs village, Adair County.....	107	29.8	8	33	3	4	11	15	15	4	7
Gideon city, New Madrid County.....	1,093	39.1	75	205	40	42	124	129	156	54	56
Gilliam city, Saline County.....	197	34.3	17	35	6	12	30	16	45	8	7
Gilman City city.....	383	35.6	29	71	16	22	51	42	50	22	24
Daviess County (part).....	0	0.0	0	0	0	0	0	0	0	0	0
Harrison County (part).....	383	35.6	29	71	16	22	51	42	50	22	24
Ginger Blue village, McDonald County.....	61	40.6	2	8	4	4	9	9	9	10	3
Gladstone city, Clay County.....	25,410	41.7	1,638	3,781	809	1,183	3,227	3,000	3,768	1,834	1,705
Glasgow city.....	1,103	41.9	86	198	28	38	125	115	163	79	67
Chariton County (part).....	36	53.5	2	4	0	0	4	2	10	1	5
Howard County (part).....	1,067	41.3	84	194	28	38	121	113	153	78	62
Glasgow Village CDP, St. Louis County.....	5,429	24.4	510	1,698	292	254	714	685	520	199	158
Glenaire city, Clay County.....	545	42.5	34	86	13	19	76	57	98	42	30
Glen Allen town, Bollinger County.....	85	39.9	4	14	3	7	10	11	5	6	9
Glendale city, St. Louis County.....	5,925	40.5	465	1,268	108	129	529	879	897	485	347
Glen Echo Park village, St. Louis County.....	160	41.0	6	28	10	7	16	22	22	11	8
Glenwood village, Schuyler County.....	196	47.7	14	28	7	6	16	17	44	10	14
Golden CDP, Barry County.....	280	55.5	11	21	15	7	9	28	47	25	32
Golden City city, Barton County.....	765	38.5	49	145	25	42	83	86	121	43	35
Goodman town, McDonald County.....	1,248	32.2	125	239	43	78	184	140	157	69	49
Goodnight village, Polk County.....	18	40.5	3	2	0	0	1	4	2	2	2
Gordonville village, Cape Girardeau County	391	46.5	13	55	12	19	33	52	88	36	17
Goss town, Monroe County.....	0	0.0	0	0	0	0	0	0	0	0	0
Gower city.....	1,526	37.9	115	290	63	56	188	189	191	91	94
Buchanan County (part).....	44	38.0	6	8	1	1	3	6	7	2	3
Clinton County (part).....	1,482	37.9	109	282	62	55	185	183	184	89	91
Graham town, Nodaway County.....	171	44.8	9	29	2	6	17	23	28	8	15
Grain Valley city, Jackson County.....	12,854	30.5	1,296	2,825	389	579	2,467	2,058	1,392	526	442
Granby city, Newton County.....	2,134	36.0	170	427	86	110	248	247	253	131	136
Grand Falls Plaza town, Newton County.....	114	52.0	5	18	6	4	8	5	19	9	9
Grandin city, Carter County.....	243	37.6	22	46	10	17	22	32	26	15	16
Grand Pass village, Saline County.....	66	42.0	6	14	0	2	5	10	7	6	7
Grandview city, Jackson County.....	24,475	33.7	1,998	4,424	1,022	1,472	3,717	3,050	3,409	1,453	1,198
Granger village, Scotland County.....	34	48.0	3	2	3	1	2	3	5	1	6
Grant City town, Worth County.....	859	47.4	38	131	38	31	83	72	144	48	45
Grantwood Village town, St. Louis County...	863	50.5	34	165	16	22	27	93	161	86	57
Gravois Mills town, Morgan County.....	144	46.0	6	25	7	5	8	19	26	3	16
Grayhawk CDP, Ste. Genevieve County.....	525	41.4	25	97	15	16	73	68	89	37	29
Grayridge CDP, Stoddard County.....	127	47.5	4	18	7	2	10	19	20	7	11
Gray Summit CDP, Franklin County.....	2,701	38.7	173	487	97	120	342	387	502	159	139
Greencastle city, Sullivan County.....	275	44.1	15	49	12	12	20	34	34	15	22
Green City city, Sullivan County.....	657	45.8	30	105	22	20	70	69	112	48	41
Greendale city, St. Louis County.....	651	45.9	28	76	25	42	61	80	123	69	49
Greenfield city, Dade County.....	1,371	43.5	79	238	41	45	157	142	164	99	79

Table 2.

Age and Sex: 2010—Con.

[For information on confidentiality protection, nonsampling error, and definitions, see Selected Appendixes at <www.census.gov/prod/cen2010/cph-1-a.pdf>]

Age—Con			Age and sex						Percent of total population		State County Place
65 to 74 years	75 to 84 years	85 years and over	All ages		18 years and over		65 years and over		Under 18 years	65 years and over	
			Female	Males per 100 females	Total	Female	Total	Female			
PLACE—Con.											
370	269	96	1,182	90.8	1,885	985	735	414	16.4	32.6	Forsyth city, Taney County
1	0	0	18	77.8	21	10	1	0	34.4	3.1	Fortescue town, Holt County
10	0	0	4,232	255.9	12,774	3,153	10	8	15.2	0.1	Fort Leonard Wood CDP, Pulaski County
11	1	3	60	95.0	88	46	15	6	24.8	12.8	Foster village, Bates County
11	1	2	83	98.8	129	68	14	8	21.8	8.5	Fountain N' Lakes village, Lincoln County
17	12	1	120	84.2	170	93	30	17	23.1	13.6	Frankclay CDP, St. Francois County
28	13	9	147	119.7	252	127	50	27	22.0	15.5	Frankford city, Pike County
10	1	2	44	115.9	72	32	13	5	24.2	13.7	Franklin city, Howard County
326	282	186	2,141	86.1	3,013	1,670	794	498	24.4	19.9	Fredericktown city, Madison County
42	33	9	215	103.3	344	170	84	48	21.3	19.2	Freeburg village, Osage County
26	20	7	235	105.1	342	173	53	32	29.0	11.0	Freeman city, Cass County
21	17	5	80	103.8	129	66	43	24	20.9	26.4	Freistatt village, Lawrence County
6	3	3	61	111.5	85	45	12	6	34.1	9.3	Fremont CDP, Carter County
117	45	3	402	105.5	652	328	165	74	21.1	20.0	Fremont Hills city, Christian County
18	18	7	123	106.5	188	94	43	24	26.0	16.9	Frohna city, Perry County
375	270	96	1,823	91.0	2,615	1,396	741	410	24.9	21.3	Frontenac city, St. Louis County
688	581	314	5,778	121.4	10,567	4,734	1,583	993	17.4	12.4	Fulton city, Callaway County
68	46	35	413	87.2	600	331	149	93	22.4	19.3	Gainesville city, Ozark County
49	18	7	235	87.2	341	188	74	41	22.5	16.8	Galena city, Stone County
141	120	66	952	87.6	1,311	715	327	197	26.6	18.3	Gallatin city, Daviess County
22	10	6	123	105.7	192	92	38	20	24.1	15.0	Galt city, Grundy County
102	71	11	832	97.4	1,163	601	184	100	29.2	11.2	Garden City city, Cass County
33	19	1	117	90.6	171	88	53	29	23.3	23.8	Gasconade city, Gasconade County
4	1	2	36	100.0	52	25	7	4	27.8	9.7	Gentry village, Gentry County
97	73	31	697	93.0	1,015	523	201	114	24.5	14.9	Gerald city, Franklin County
4	1	0	12	108.3	24	11	5	1	4.0	20.0	Gerster town, St. Clair County
6	1	0	51	109.8	66	32	7	1	38.3	6.5	Gibbs village, Adair County
105	71	36	570	91.8	813	429	212	129	25.6	19.4	Gideon city, New Madrid County
14	4	3	89	121.3	145	67	21	15	26.4	10.7	Gilliam city, Saline County
31	23	2	196	95.4	283	144	56	32	26.1	14.6	Gilman City city
0	0	0	0	(X)	0	0	0	0	(X)	(X)	Daviess County (part)
31	23	2	196	95.4	283	144	56	32	26.1	14.6	Harrison County (part)
1	1	1	31	96.8	51	26	3	2	16.4	4.9	Ginger Blue village, McDonald County
2,249	1,614	602	13,244	91.9	19,991	10,591	4,465	2,565	21.3	17.6	Gladstone city, Clay County
82	80	42	582	89.5	819	436	204	119	25.7	18.5	Glasgow city
3	5	0	20	80.0	30	16	8	5	16.7	22.2	Chariton County (part)
79	75	42	562	89.9	789	420	196	114	26.1	18.4	Howard County (part)
192	160	47	3,048	78.1	3,221	1,942	399	251	40.7	7.3	Glasgow Village CDP, St. Louis County
49	35	6	288	89.2	425	221	90	55	22.0	16.5	Glenaire city, Clay County
6	10	0	45	88.9	67	37	16	9	21.2	18.8	Glen Allen town, Bollinger County
439	260	119	3,186	86.0	4,192	2,258	818	473	29.2	13.8	Glendale city, St. Louis County
16	13	1	88	81.8	126	60	30	16	21.3	18.8	Glen Echo Park village, St. Louis County
19	12	9	102	92.2	154	81	40	24	21.4	20.4	Glenwood village, Schuyler County
61	16	8	132	112.1	248	116	85	40	11.4	30.4	Golden CDP, Barry County
61	54	21	365	109.6	571	275	136	72	25.4	17.8	Golden City city, Barton County
100	50	14	625	99.7	884	436	164	95	29.2	13.1	Goodman town, McDonald County
1	1	0	7	157.1	13	6	2	1	27.8	11.1	Goodnight village, Polk County
38	18	10	199	96.5	323	168	66	38	17.4	16.9	Gordonville village, Cape Girardeau County
0	0	0	0	(X)	0	0	0	0	(X)	(X)	Goss town, Monroe County
101	83	65	792	92.7	1,121	602	249	158	26.5	16.3	Gower city
3	3	1	21	109.5	30	17	7	3	31.8	15.9	Buchanan County (part)
98	80	64	771	92.2	1,091	585	242	155	26.4	16.3	Clinton County (part)
23	8	3	88	94.3	133	70	34	20	22.2	19.9	Graham town, Nodaway County
508	271	101	6,565	95.8	8,733	4,618	880	562	32.1	6.8	Grain Valley city, Jackson County
162	112	52	1,092	95.4	1,537	833	326	204	28.0	15.3	Granby city, Newton County
23	8	0	67	70.1	91	52	31	17	20.2	27.2	Grand Falls Plaza town, Newton County
23	14	0	120	102.5	175	89	37	21	28.0	15.2	Grandin city, Carter County
3	5	1	35	88.6	46	27	9	4	30.3	13.6	Grand Pass village, Saline County
1,640	837	255	12,816	91.0	18,053	9,650	2,732	1,571	26.2	11.2	Grandview city, Jackson County
3	2	3	18	88.9	29	15	8	5	14.7	23.5	Granger village, Scotland County
90	84	55	460	86.7	690	388	229	147	19.7	26.7	Grant City town, Worth County
84	100	18	448	92.6	664	348	202	104	23.1	23.4	Grantwood Village town, St. Louis County
17	8	4	74	94.6	113	62	29	18	21.5	20.1	Gravois Mills town, Morgan County
47	27	2	258	103.5	403	195	76	37	23.2	14.5	Grayhawk CDP, Ste. Genevieve County
11	13	5	61	108.2	105	51	29	18	17.3	22.8	Grayridge CDP, Stoddard County
179	92	24	1,326	103.7	2,041	1,016	295	157	24.4	10.9	Gray Summit CDP, Franklin County
35	16	11	143	92.3	211	110	62	32	23.3	22.5	Greencastle city, Sullivan County
74	43	23	341	92.7	522	273	140	82	20.5	21.3	Green City city, Sullivan County
59	27	12	367	77.4	547	317	98	66	16.0	15.1	Greendale city, St. Louis County
150	126	51	724	89.4	1,054	575	327	194	23.1	23.9	Greenfield city, Dade County

Table 2.
Age and Sex: 2010—Con.

[For information on confidentiality protection, nonsampling error, and definitions, see Selected Appendixes at <www.census.gov/prod/cen2010/cph-1-a.pdf>]

State County Place	Total population	Median age	Age								
			Under 5 years	5 to 17 years	18 to 20 years	21 to 24 years	25 to 34 years	35 to 44 years	45 to 54 years	55 to 59 years	60 to 64 years
PLACE—Con.											
Green Park city, St. Louis County.....	2,622	45.1	144	387	68	99	290	321	407	190	144
Green Ridge city, Pettis County.....	476	37.0	26	99	25	18	58	62	72	27	26
Greentop city.....	442	41.5	30	69	14	20	52	50	67	29	31
Adair County (part).....	85	40.8	5	14	4	5	9	7	16	7	7
Schuyler County (part).....	357	41.6	25	55	10	15	43	43	51	22	24
Greenville city, Wayne County.....	511	45.9	39	72	12	25	56	46	74	31	33
Greenwood city, Jackson County.....	5,221	32.2	458	1,246	167	180	819	955	723	199	152
Guilford town, Nodaway County.....	85	38.5	4	11	4	5	16	8	26	3	2
Gunn City village, Cass County.....	118	33.0	8	31	5	4	17	19	13	8	3
Hale city, Carroll County.....	419	38.1	29	86	10	14	51	53	50	33	16
Halfway village, Polk County.....	173	36.1	13	34	6	7	25	20	25	8	12
Hallsville city, Boone County.....	1,491	34.7	131	328	35	48	209	217	183	68	79
Halltown village, Lawrence County.....	173	34.8	21	32	5	6	23	24	27	12	4
Hamilton city, Caldwell County.....	1,809	38.1	133	387	54	69	208	199	227	107	92
Hanley Hills village, St. Louis County.....	2,101	38.1	121	406	98	90	266	277	355	168	126
Hannibal city.....	17,916	37.3	1,345	2,869	909	1,094	2,302	2,073	2,480	1,170	1,004
Marion County (part).....	17,606	37.3	1,320	2,822	900	1,074	2,249	2,038	2,448	1,153	970
Ralls County (part).....	310	35.3	25	47	9	20	53	35	32	17	34
Hardin city, Ray County.....	569	35.8	44	117	19	30	66	79	97	32	26
Harris town, Sullivan County.....	61	32.5	5	15	6	2	6	7	10	3	1
Harrisburg town, Boone County.....	266	29.8	28	61	8	13	52	33	30	9	7
Harrisonville city, Cass County.....	10,019	35.5	736	1,981	349	504	1,379	1,277	1,262	520	456
Hartsburg town, Boone County.....	103	41.6	1	18	6	2	13	17	15	3	7
Hartville city, Wright County.....	613	38.5	41	120	29	24	75	54	77	25	35
Hartwell CDP, Henry County.....	16	34.0	0	4	1	2	1	1	5	1	0
Harviell CDP, Butler County.....	106	33.0	5	34	1	4	11	12	11	8	4
Harwood village, Vernon County.....	47	46.5	1	9	2	1	4	5	9	4	5
Hawk Point city, Lincoln County.....	669	30.4	58	132	26	42	128	74	102	32	22
Hayti city, Pemiscot County.....	2,939	38.2	249	541	143	146	309	328	399	172	170
Hayti Heights city, Pemiscot County.....	626	22.8	66	196	31	37	59	69	68	32	17
Hayward CDP, Pemiscot County.....	131	38.5	9	23	2	10	19	9	24	13	7
Haywood City village, Scott County.....	206	34.0	15	48	16	7	17	21	33	17	11
Hazelwood city, St. Louis County.....	25,703	36.8	1,600	4,366	1,066	1,501	3,748	3,209	4,122	1,657	1,242
Henrietta city, Ray County.....	369	37.1	17	62	18	26	55	54	56	22	22
Herculaneum city, Jefferson County.....	3,468	37.8	252	578	92	138	559	446	459	208	179
Hermann city, Gasconade County.....	2,431	44.9	131	392	73	93	253	278	332	155	130
Hermitage city, Hickory County.....	467	60.3	15	45	10	12	30	44	54	22	43
Higbee city, Randolph County.....	568	41.2	35	99	24	24	55	78	84	41	38
Higginsville city, Lafayette County.....	4,797	39.5	311	820	180	258	582	589	645	303	234
High Hill city, Montgomery County.....	195	43.9	14	26	8	2	25	24	29	20	5
Highlandville city, Christian County.....	911	38.7	72	161	25	53	93	118	155	61	64
High Ridge CDP, Jefferson County.....	4,305	36.9	330	674	169	224	653	551	664	346	238
Hillsboro city, Jefferson County.....	2,821	29.2	241	545	194	197	542	338	312	126	96
Hillsdale village, St. Louis County.....	1,478	27.4	133	392	93	80	164	181	185	81	63
Hoberg village, Lawrence County.....	56	29.0	7	9	3	0	13	9	7	3	0
Holcomb city, Dunklin County.....	635	35.5	30	159	17	26	83	63	89	41	29
Holden city, Johnson County.....	2,252	37.7	152	406	97	105	307	251	362	141	110
Holland town, Pemiscot County.....	229	42.2	13	39	9	2	31	27	29	18	22
Holliday village, Monroe County.....	137	44.2	9	24	5	3	16	14	23	10	4
Hollister city, Taney County.....	4,426	36.6	332	695	174	277	643	535	568	240	239
Holt city.....	447	34.3	37	90	10	18	74	52	67	21	22
Clay County (part).....	370	31.7	33	80	8	17	70	46	57	15	15
Clinton County (part).....	77	57.5	4	10	2	1	4	6	10	6	7
Holts Summit city, Callaway County.....	3,247	37.7	238	500	118	159	492	401	488	225	211
Homestead village, Ray County.....	185	42.1	6	37	5	3	22	30	33	6	8
Homestown city, Pemiscot County.....	151	32.6	10	35	6	10	21	16	12	18	11
Hopkins city, Nodaway County.....	532	35.6	45	106	19	22	67	62	69	35	26
Horine CDP, Jefferson County.....	821	38.1	64	136	26	46	112	93	133	53	46
Hornersville city, Dunklin County.....	663	36.4	51	108	34	37	93	73	100	44	36
Houston city, Texas County.....	2,081	41.9	130	321	82	95	247	218	261	109	105
Houstonia city, Pettis County.....	220	36.5	11	40	14	12	31	31	36	6	9
Houston Lake city, Platte County.....	235	51.4	15	23	5	9	22	29	38	33	28
Howardville city, New Madrid County.....	383	29.7	46	84	23	19	41	46	34	24	11
Hughesville village, Pettis County.....	183	37.5	17	32	7	7	20	26	31	12	5
Humansville city, Polk County.....	1,048	45.9	72	152	47	33	118	91	143	51	72
Hume town, Bates County.....	336	33.0	22	83	13	16	36	40	58	18	16
Humphreys village, Sullivan County.....	118	36.5	8	22	8	2	19	6	20	9	8
Hunnewell city, Shelby County.....	184	41.0	11	25	4	15	22	23	36	8	7
Hunter CDP, Carter County.....	168	47.2	15	18	2	10	20	15	30	16	17

Table 2.

Age and Sex: 2010—Con.

[For information on confidentiality protection, nonsampling error, and definitions, see Selected Appendixes at <www.census.gov/prod/cen2010/cph-1-a.pdf>]

Age—Con			Age and sex						Percent of total population		State County Place
65 to 74 years	75 to 84 years	85 years and over	All ages		18 years and over		65 years and over		Under 18 years	65 years and over	
			Female	Males per 100 females	Total	Female	Total	Female			
PLACE—Con.											
239	222	111	1,381	89.9	2,091	1,140	572	356	20.3	21.8	Green Park city, St. Louis County
33	22	8	236	101.7	351	183	63	38	26.3	13.2	Green Ridge city, Pettis County
57	19	4	230	92.2	343	179	80	42	22.4	18.1	Greentop city
8	2	1	43	97.7	66	35	11	7	22.4	12.9	Adair County (part)
49	17	3	187	90.9	277	144	69	35	22.4	19.3	Schuyler County (part)
58	43	22	270	89.3	400	220	123	77	21.7	24.1	Greenville city, Wayne County
197	97	28	2,615	99.7	3,517	1,779	322	178	32.6	6.2	Greenwood city, Jackson County
3	2	1	40	112.5	70	32	6	3	17.6	7.1	Guilford town, Nodaway County
5	5	0	62	90.3	79	41	10	5	33.1	8.5	Gunn City village, Cass County
33	30	14	211	98.6	304	152	77	44	27.4	18.4	Hale city, Carroll County
13	9	1	97	78.4	126	71	23	13	27.2	13.3	Halfway village, Polk County
113	47	33	778	91.6	1,032	561	193	117	30.8	12.9	Hallsville city, Boone County
13	6	0	86	101.2	120	62	19	12	30.6	11.0	Halltown village, Lawrence County
136	129	68	951	90.2	1,289	708	333	210	28.7	18.4	Hamilton city, Caldwell County
125	47	22	1,164	80.5	1,574	913	194	131	25.1	9.2	Hanley Hills village, St. Louis County
1,252	930	488	9,409	90.4	13,702	7,323	2,670	1,621	23.5	14.9	Hannibal city
1,226	919	487	9,256	90.2	13,464	7,198	2,632	1,596	23.5	14.9	Marion County (part)
26	11	1	153	102.6	238	125	38	25	23.2	12.3	Ralls County (part)
38	17	4	290	96.2	408	210	59	33	28.3	10.4	Hardin city, Ray County
3	3	0	30	103.3	41	20	6	3	32.8	9.8	Harris town, Sullivan County
13	7	5	144	84.7	177	97	25	16	33.5	9.4	Harrisburg town, Boone County
684	592	279	5,289	89.4	7,302	3,952	1,555	999	27.1	15.5	Harrisonville city, Cass County
13	5	3	50	106.0	84	41	21	12	18.4	20.4	Hartsburg town, Boone County
49	47	37	315	94.6	452	241	133	84	26.3	21.7	Hartville city, Wright County
0	0	1	8	100.0	12	7	1	1	25.0	6.3	Hartwell CDP, Henry County
7	4	5	51	107.8	67	38	16	11	36.8	15.1	Harviell CDP, Butler County
2	4	1	27	74.1	37	21	7	4	21.3	14.9	Harwood village, Vernon County
33	18	2	337	98.5	479	245	53	31	28.4	7.9	Hawk Point city, Lincoln County
239	170	73	1,594	84.4	2,149	1,205	482	284	26.9	16.4	Hayti city, Pemiscot County
26	20	5	340	84.1	364	218	51	32	41.9	8.1	Hayti Heights city, Pemiscot County
8	5	2	70	87.1	99	54	15	9	24.4	11.5	Hayward CDP, Pemiscot County
11	6	4	105	96.2	143	74	21	12	30.6	10.2	Haywood City village, Scott County
1,702	1,145	345	13,618	88.7	19,737	10,719	3,192	1,899	23.2	12.4	Hazelwood city, St. Louis County
20	12	5	163	126.4	290	122	37	19	21.4	10.0	Henrietta city, Ray County
237	230	90	1,769	96.0	2,638	1,378	557	343	23.9	16.1	Herculaneum city, Jefferson County
247	199	148	1,279	90.1	1,908	1,034	594	376	21.5	24.4	Hermann city, Gasconade County
85	55	52	252	85.3	407	223	192	117	12.8	41.1	Hermitage city, Hickory County
47	36	7	293	93.9	434	233	90	49	23.6	15.8	Higbee city, Randolph County
344	336	195	2,515	90.7	3,666	1,964	875	526	23.6	18.2	Higginsville city, Lafayette County
28	12	2	95	105.3	155	77	42	25	20.5	21.5	High Hill city, Montgomery County
70	32	7	466	95.5	678	340	109	59	25.6	12.0	Highlandville city, Christian County
269	134	53	2,137	101.5	3,301	1,657	456	248	23.3	10.6	High Ridge CDP, Jefferson County
146	64	20	1,354	108.3	2,035	962	230	144	27.9	8.2	Hillsboro city, Jefferson County
72	25	9	817	80.9	953	559	106	62	35.5	7.2	Hillsdale village, St. Louis County
2	2	1	27	107.4	40	18	5	3	28.6	8.9	Hoberg village, Lawrence County
62	28	8	332	91.3	446	240	98	53	29.8	15.4	Holcomb city, Dunklin County
155	111	55	1,178	91.2	1,694	904	321	212	24.8	14.3	Holden city, Johnson County
19	12	8	103	122.3	177	83	39	21	22.7	17.0	Holland town, Pemiscot County
20	7	2	68	101.5	104	52	29	16	24.1	21.2	Holliday village, Monroe County
408	233	82	2,292	93.1	3,399	1,790	723	420	23.2	16.3	Hollister city, Taney County
34	12	10	232	92.7	320	168	56	32	28.4	12.5	Holt city
20	8	1	184	101.1	257	131	29	15	30.5	7.8	Clay County (part)
14	4	9	48	60.4	63	37	27	17	18.2	35.1	Clinton County (part)
240	128	47	1,689	92.2	2,509	1,329	415	247	22.7	12.8	Holts Summit city, Callaway County
19	14	2	92	101.1	142	74	35	22	23.2	18.9	Homestead village, Ray County
7	3	2	71	112.7	106	53	12	6	29.8	7.9	Homestown city, Pemiscot County
47	21	13	273	94.9	381	192	81	47	28.4	15.2	Hopkins city, Nodaway County
64	42	6	411	99.8	621	310	112	61	24.4	13.6	Horine CDP, Jefferson County
47	28	12	331	100.3	504	259	87	47	24.0	13.1	Hornersville city, Dunklin County
213	177	123	1,166	78.5	1,630	929	513	346	21.7	24.7	Houston city, Texas County
14	12	4	107	105.6	169	89	30	19	23.2	13.6	Houstonia city, Pettis County
15	15	3	126	86.5	197	107	33	16	16.2	14.0	Houston Lake city, Platte County
29	21	5	225	70.2	253	165	55	40	33.9	14.4	Howardville city, New Madrid County
19	6	1	86	112.8	134	66	26	14	26.8	14.2	Hughesville village, Pettis County
126	88	55	556	88.5	824	433	269	157	21.4	25.7	Humansville city, Polk County
25	6	3	164	104.9	231	117	34	20	31.3	10.1	Hume town, Bates County
11	4	1	56	110.7	88	45	16	9	25.4	13.6	Humphreys village, Sullivan County
17	16	0	86	114.0	148	68	33	16	19.6	17.9	Hunnewell city, Shelby County
13	9	3	79	112.7	135	64	25	14	19.6	14.9	Hunter CDP, Carter County

Table 2.
Age and Sex: 2010—Con.

[For information on confidentiality protection, nonsampling error, and definitions, see Selected Appendixes at <www.census.gov/prod/cen2010/cph-1-a.pdf>]

State County Place	Total population	Median age	Age								
			Under 5 years	5 to 17 years	18 to 20 years	21 to 24 years	25 to 34 years	35 to 44 years	45 to 54 years	55 to 59 years	60 to 64 years
PLACE—Con.											
Huntleigh city, St. Louis County.....	334	48.0	7	83	7	15	6	32	58	33	21
Huntsdale town, Boone County.....	31	50.5	1	0	2	0	5	5	5	4	5
Huntsville city, Randolph County.....	1,564	37.3	101	289	60	74	220	195	205	113	88
Hurdland city, Knox County.....	163	42.5	10	27	2	5	28	12	27	8	12
Hurley city, Stone County.....	178	36.5	16	33	9	11	17	22	27	14	12
Iatan village, Platte County.....	45	35.8	1	11	2	1	6	6	10	1	2
Iberia city, Miller County.....	736	31.4	73	158	22	42	104	78	93	40	32
Imperial CDP, Jefferson County.....	4,709	38.0	282	887	186	195	600	677	798	316	268
Independence city.....	116,830	39.4	7,945	18,878	4,215	5,957	15,435	13,656	17,573	7,828	6,574
Clay County (part).....	0	0.0	0	0	0	0	0	0	0	0	0
Jackson County (part).....	116,830	39.4	7,945	18,878	4,215	5,957	15,435	13,656	17,573	7,828	6,574
Indian Point village, Stone County.....	528	56.0	14	54	10	15	27	54	83	50	65
Innsbrook village, Warren County.....	552	64.5	7	28	5	1	14	20	56	61	96
Ionia town.....	88	41.7	4	14	4	2	9	13	14	3	7
Benton County (part).....	87	41.5	4	14	4	2	9	13	14	3	7
Pettis County (part).....	1	93.5	0	0	0	0	0	0	0	0	0
Irena village, Worth County.....	18	48.0	1	3	1	1	2	0	2	4	0
Irontdale city, Washington County.....	445	36.9	30	97	17	15	54	56	64	26	31
Iron Mountain Lake city, St. Francois County.....	737	41.8	42	125	31	26	78	99	115	63	43
Ironton city, Iron County.....	1,460	41.9	81	212	73	72	185	153	203	92	94
Irwin CDP, Barton County.....	69	31.5	4	21	1	1	11	9	12	2	6
Jackson city, Cape Girardeau County.....	13,758	37.3	983	2,534	489	664	1,806	1,789	1,827	868	712
Jacksonville village, Randolph County.....	151	32.8	13	28	9	4	24	17	24	7	7
Jameson town, Daviess County.....	133	35.5	9	37	3	1	16	17	18	10	7
Jamesport city, Daviess County.....	524	38.4	36	108	15	31	57	53	69	36	30
Jamestown town, Moniteau County.....	386	36.6	30	80	13	9	51	43	41	21	23
Jasper city, Jasper County.....	931	36.7	61	179	47	39	125	108	139	60	48
Jefferson City city.....	43,079	37.5	2,805	6,204	1,951	2,518	6,662	5,611	6,263	2,934	2,350
Callaway County (part).....	22	42.0	0	6	1	2	0	3	5	2	2
Cole County (part).....	43,057	37.5	2,805	6,198	1,950	2,516	6,662	5,608	6,258	2,932	2,348
Jennings city, St. Louis County.....	14,712	35.2	1,026	2,949	738	775	1,835	1,741	2,254	1,013	806
Jerico Springs village, Cedar County.....	228	36.5	16	46	10	15	22	25	31	15	14
Jonesburg city, Montgomery County.....	768	41.3	63	122	20	30	97	78	88	47	29
Joplin city.....	50,150	35.0	3,663	7,668	2,712	3,728	7,275	5,865	6,381	2,904	2,539
Jasper County (part).....	43,955	34.1	3,316	6,604	2,461	3,449	6,624	5,066	5,531	2,492	2,127
Newton County (part).....	6,195	41.4	347	1,064	251	279	651	799	850	412	412
Josephville village, St. Charles County.....	376	44.7	17	72	14	17	31	39	85	30	24
Junction City village, Madison County.....	327	34.7	37	46	15	28	39	31	28	8	13
Kahoka city, Clark County.....	2,078	39.9	152	340	71	106	256	225	257	122	113
Kansas City city.....	459,787	34.6	34,557	76,501	17,890	28,023	75,490	60,956	64,947	28,361	22,356
Cass County (part).....	197	22.3	7	6	50	83	39	6	3	0	0
Clay County (part).....	113,415	33.8	9,498	21,102	3,536	5,575	19,058	17,222	15,617	6,317	5,296
Jackson County (part).....	302,499	34.7	22,067	47,780	12,894	20,072	49,613	37,467	42,589	19,205	14,856
Platte County (part).....	43,676	36.3	2,985	7,613	1,410	2,293	6,780	6,261	6,738	2,839	2,204
Kearney city, Clay County.....	8,381	33.2	632	2,051	284	287	1,151	1,417	1,127	346	321
Kelso village, Scott County.....	586	41.0	31	94	26	25	75	66	102	50	24
Kennett city, Dunklin County.....	10,932	38.4	819	1,972	443	516	1,295	1,298	1,407	723	659
Keytesville city, Chariton County.....	471	46.4	30	54	20	20	59	41	78	29	41
Kidder city, Caldwell County.....	323	40.9	22	65	13	10	38	29	46	26	24
Kimberling City city, Stone County.....	2,400	57.1	88	257	51	42	169	195	330	184	234
Kimmswick city, Jefferson County.....	157	32.5	18	24	7	8	24	17	21	15	9
King City city, Gentry County.....	1,013	40.0	81	181	33	45	121	122	140	37	41
Kingdom City village, Callaway County.....	128	40.0	9	20	5	6	12	18	16	10	7
Kingston city, Caldwell County.....	348	37.7	14	30	17	29	67	62	57	14	12
Kingsville city, Johnson County.....	269	34.8	29	40	12	13	41	33	31	14	14
Kinloch city, St. Louis County.....	298	31.8	36	59	9	20	42	23	44	28	17
Kirbyville village, Taney County.....	207	38.8	20	38	10	8	20	23	42	12	10
Kirksville city, Adair County.....	17,505	23.8	962	1,908	3,211	3,086	1,894	1,433	1,632	745	666
Kirkwood city, St. Louis County.....	27,540	42.6	1,630	4,767	715	957	3,118	3,424	4,285	2,089	1,851
Kissee Mills CDP, Taney County.....	1,109	47.8	50	181	26	34	105	122	161	88	98
Knob Noster city, Johnson County.....	2,709	27.1	232	457	157	338	483	283	333	123	89
Knox City city, Knox County.....	216	49.7	15	25	7	5	20	18	45	21	13
Koshkonong town, Oregon County.....	212	39.0	15	34	16	12	20	27	31	17	14
LaBarque Creek CDP, Jefferson County.....	1,558	46.4	52	302	61	43	87	182	380	158	134
La Belle city, Lewis County.....	660	43.3	50	113	24	20	74	59	79	48	47
Laclede city, Linn County.....	345	46.3	19	49	9	11	41	35	48	22	34
Laddonia city, Audrain County.....	513	44.4	26	89	20	15	49	60	89	39	39

Table 2.

Age and Sex: 2010—Con.

[For information on confidentiality protection, nonsampling error, and definitions, see Selected Appendixes at <www.census.gov/prod/cen2010/cph-1-a.pdf>]

Age—Con			Age and sex						Percent of total population		State County Place
65 to 74 years	75 to 84 years	85 years and over	All ages		18 years and over		65 years and over		Under 18 years	65 years and over	
			Female	Males per 100 females	Total	Female	Total	Female			
PLACE—Con.											
36	24	12	163	104.9	244	127	72	39	26.9	21.6	Huntleigh city, St. Louis County
2	2	0	16	93.8	30	15	4	2	3.2	12.9	Huntsdale town, Boone County
113	77	29	758	106.3	1,174	576	219	121	24.9	14.0	Huntsville city, Randolph County
20	10	2	81	101.2	126	66	32	18	22.7	19.6	Hurland city, Knox County
9	4	4	79	125.3	129	64	17	9	27.5	9.6	Hurley city, Stone County
4	0	1	20	125.0	33	17	5	4	26.7	11.1	Iatan village, Platte County
41	41	12	378	94.7	505	265	94	56	31.4	12.8	Iberia city, Miller County
307	152	41	2,312	103.7	3,540	1,768	500	264	24.8	10.6	Imperial CDP, Jefferson County
9,307	6,621	2,841	60,707	92.4	90,007	47,575	18,769	11,091	23.0	16.1	Independence city
0	0	0	0	(X)	0	0	0	0	(X)	(X)	Clay County (part)
9,307	6,621	2,841	60,707	92.4	90,007	47,575	18,769	11,091	23.0	16.1	Jackson County (part)
95	52	9	252	109.5	460	228	156	78	12.9	29.5	Indian Point village, Stone County
185	76	3	291	89.7	517	271	264	133	6.3	47.8	Innsbrook village, Warren County
8	8	2	44	100.0	70	33	18	10	20.5	20.5	Ionia town
8	8	1	43	102.3	69	32	17	9	20.7	19.5	Benton County (part)
0	0	1	1	0.0	1	1	1	1	0.0	100.0	Pettis County (part)
2	2	0	10	80.0	14	6	4	2	22.2	22.2	Irena village, Worth County
31	15	9	219	103.2	318	158	55	27	28.5	12.4	Irondale city, Washington County
70	38	7	377	95.5	570	294	115	60	22.7	15.6	Iron Mountain Lake city, St. Francois County
187	82	26	771	89.4	1,167	620	295	178	20.1	20.2	Ironton city, Iron County
0	2	0	36	91.7	44	22	2	1	36.2	2.9	Irwin CDP, Barton County
1,004	765	317	7,287	88.8	10,241	5,557	2,086	1,301	25.6	15.2	Jackson city, Cape Girardeau County
9	7	2	80	88.8	110	54	18	10	27.2	11.9	Jacksonville village, Randolph County
8	5	2	71	87.3	87	46	15	8	34.6	11.3	Jameson town, Daviess County
49	32	8	275	90.5	380	206	89	50	27.5	17.0	Jamesport city, Daviess County
36	23	16	196	96.9	276	152	75	39	28.5	19.4	Jamestown town, Moniteau County
63	44	18	465	100.2	691	347	125	69	25.8	13.4	Jasper city, Jasper County
2,727	2,014	1,040	21,005	105.1	34,070	16,517	5,781	3,501	20.9	13.4	Jefferson City city
1	0	0	10	120.0	16	7	1	0	27.3	4.5	Callaway County (part)
2,726	2,014	1,040	20,995	105.1	34,054	16,510	5,780	3,501	20.9	13.4	Cole County (part)
858	511	206	8,158	80.3	10,737	6,248	1,575	1,024	27.0	10.7	Jennings city, St. Louis County
23	9	2	110	107.3	166	80	34	18	27.2	14.9	Jerico Springs village, Cedar County
65	66	63	422	82.0	583	328	194	136	24.1	25.3	Jonesburg city, Montgomery County
3,605	2,555	1,255	26,125	92.0	38,819	20,542	7,415	4,508	22.6	14.8	Joplin city
3,103	2,134	1,048	22,850	92.4	34,035	17,962	6,285	3,832	22.6	14.3	Jasper County (part)
502	421	207	3,275	89.2	4,784	2,580	1,130	676	22.8	18.2	Newton County (part)
29	12	6	191	96.9	287	144	47	23	23.7	12.5	Josephville village, St. Charles County
40	34	8	166	97.0	244	134	82	52	25.4	25.1	Junction City village, Madison County
165	166	105	1,112	86.9	1,586	855	436	278	23.7	21.0	Kahoka city, Clark County
26,701	16,983	7,022	236,604	94.3	348,729	181,986	50,706	29,843	24.2	11.0	Kansas City city
0	2	1	81	143.2	184	73	3	1	6.6	1.5	Cass County (part)
5,924	3,141	1,129	57,957	95.7	82,815	43,016	10,194	5,819	27.0	9.0	Clay County (part)
18,373	12,527	5,056	156,034	93.9	232,652	121,600	35,956	21,358	23.1	11.9	Jackson County (part)
2,404	1,313	836	22,532	93.8	33,078	17,297	4,553	2,665	24.3	10.4	Platte County (part)
416	249	100	4,348	92.8	5,698	3,035	765	468	32.0	9.1	Kearney city, Clay County
41	31	21	292	100.7	461	230	93	58	21.3	15.9	Kelso village, Scott County
988	554	258	5,784	89.0	8,141	4,471	1,800	1,081	25.5	16.5	Kennett city, Dunklin County
47	35	17	237	98.7	387	194	99	52	17.8	21.0	Keytesville city, Chariton County
31	14	5	160	101.9	236	117	50	23	26.9	15.5	Kidder city, Caldwell County
495	281	74	1,277	87.9	2,055	1,095	850	449	14.4	35.4	Kimberling City city, Stone County
7	5	2	85	84.7	115	62	14	10	26.8	8.9	Kimmswick city, Jefferson County
93	65	54	543	86.6	751	410	212	129	25.9	20.9	King City city, Gentry County
14	9	2	63	103.2	99	49	25	13	22.7	19.5	Kingdom City village, Callaway County
22	17	7	127	174.0	304	107	46	27	12.6	13.2	Kingston city, Caldwell County
27	13	2	136	97.8	200	98	42	22	25.7	15.6	Kingsville city, Johnson County
12	7	1	159	87.4	203	108	20	9	31.9	6.7	Kinloch city, St. Louis County
16	6	2	104	99.0	149	78	24	14	28.0	11.6	Kirbyville village, Taney County
914	672	382	9,436	85.5	14,635	8,079	1,968	1,229	16.4	11.2	Kirksville city, Adair County
2,209	1,631	864	14,872	85.2	21,143	11,727	4,704	2,949	23.2	17.1	Kirkwood city, St. Louis County
140	84	20	562	97.3	878	437	244	113	20.8	22.0	Kissee Mills CDP, Taney County
127	66	21	1,310	106.8	2,020	975	214	122	25.4	7.9	Knob Noster city, Johnson County
25	18	4	116	86.2	176	95	47	30	18.5	21.8	Knox City city, Knox County
16	5	5	113	87.6	163	88	26	15	23.1	12.3	Koshkonong town, Oregon County
109	39	11	759	105.3	1,204	595	159	76	22.7	10.2	LaBarque Creek CDP, Jefferson County
57	47	42	331	99.4	497	261	146	89	24.7	22.1	La Belle city, Lewis County
43	24	10	177	94.9	277	143	77	43	19.7	22.3	Laclede city, Linn County
42	36	9	264	94.3	398	202	87	47	22.4	17.0	Laddonia city, Audrain County

Table 2.
Age and Sex: 2010—Con.

[For information on confidentiality protection, nonsampling error, and definitions, see Selected Appendixes at <www.census.gov/prod/cen2010/cph-1-a.pdf>]

State County Place	Total population	Median age	Age								
			Under 5 years	5 to 17 years	18 to 20 years	21 to 24 years	25 to 34 years	35 to 44 years	45 to 54 years	55 to 59 years	60 to 64 years
PLACE—Con.											
La Due village, Henry County.....	28	56.3	0	2	0	1	1	1	7	7	1
Ladue city, St. Louis County.....	8,521	46.4	448	1,888	214	144	408	959	1,477	775	620
La Grange city, Lewis County.....	931	39.1	59	167	28	39	121	104	140	71	61
Lake Annette city, Cass County.....	100	46.0	3	10	3	6	12	14	23	8	2
Lake Lafayette city, Lafayette County.....	327	43.8	22	48	12	17	33	41	64	26	17
Lake Lotawana city, Jackson County.....	1,939	46.7	75	307	48	51	175	266	398	180	158
Lake Mykee Town village, Callaway County	350	43.7	16	61	16	7	34	49	53	30	25
Lake Ozark city.....	1,586	48.0	71	234	52	49	130	183	282	151	153
Camden County (part).....	127	49.8	6	13	8	0	13	16	24	12	9
Miller County (part).....	1,459	47.9	65	221	44	49	117	167	258	139	144
Lake St. Louis city, St. Charles County.....	14,545	41.3	837	2,567	448	588	1,628	1,943	2,237	1,013	961
Lakeshire city, St. Louis County.....	1,432	38.3	91	192	41	88	247	170	219	100	77
Lakeside city, Miller County.....	0	0.0	0	0	0	0	0	0	0	0	0
Lake Tapawingo city, Jackson County.....	730	54.9	16	66	19	17	54	68	126	86	97
Lake Tekakwitha village, Jefferson County..	254	40.9	8	44	12	11	32	39	49	16	16
Lake Viking CDP, Daviess County.....	483	59.1	13	50	11	2	18	44	73	35	77
Lake Waukomis city, Platte County.....	870	50.5	27	116	24	19	72	94	155	88	86
Lake Winnebago city, Cass County.....	1,131	50.9	47	180	27	25	52	121	209	117	125
Lamar city, Barton County.....	4,532	39.6	343	828	180	190	512	497	574	293	232
Lamar Heights city, Barton County.....	178	45.0	8	33	4	4	13	27	38	10	13
Lambert village, Scott County.....	34	54.0	0	5	2	0	0	4	6	2	4
La Monte city, Pettis County.....	1,140	30.2	111	235	53	60	185	132	149	42	42
Lanagan town, McDonald County.....	419	36.3	29	92	13	15	56	46	73	20	17
Lancaster city, Schuyler County.....	728	38.3	62	129	21	39	87	77	87	47	32
La Plata city, Macon County.....	1,366	42.1	102	217	49	64	154	144	173	85	72
Laredo city, Grundy County.....	198	47.5	11	21	8	12	18	17	38	16	11
La Russell city, Jasper County.....	114	43.0	4	27	1	2	17	6	20	10	6
Lathrop city, Clinton County.....	2,086	34.0	173	422	99	87	287	279	290	99	105
La Tour CDP, Johnson County.....	62	40.5	1	13	3	3	7	8	13	9	4
Laurie city.....	945	55.8	37	95	21	35	69	86	119	50	63
Camden County (part).....	24	53.5	0	1	1	1	0	1	9	3	0
Morgan County (part).....	921	56.0	37	94	20	34	69	85	110	47	63
Lawson city.....	2,473	33.1	222	550	91	95	329	321	338	129	107
Clay County (part).....	142	39.5	15	22	5	4	17	16	22	14	11
Ray County (part).....	2,331	32.7	207	528	86	91	312	305	316	115	96
Leadington city, St. Francois County.....	422	36.8	28	71	17	20	66	51	64	22	17
Leadwood city, St. Francois County.....	1,282	32.8	89	280	81	71	154	174	174	58	66
Leasburg village, Crawford County.....	338	37.2	21	72	10	17	34	48	52	19	16
Leawood village, Newton County.....	682	44.8	42	111	18	28	64	79	105	74	55
Lebanon city, Laclede County.....	14,474	35.4	1,271	2,474	588	823	2,019	1,742	1,848	768	657
Lee's Summit city.....	91,364	37.2	6,285	19,325	2,955	3,428	10,987	13,566	14,348	5,454	4,514
Cass County (part).....	1,917	45.3	103	336	46	55	155	252	318	148	137
Jackson County (part).....	89,447	37.0	6,182	18,989	2,909	3,373	10,832	13,314	14,030	5,306	4,377
Leeton city, Johnson County.....	566	38.4	33	108	25	27	69	65	104	36	32
Leisure Lake CDP, Grundy County.....	160	47.5	14	15	7	6	18	16	16	13	16
Lemay CDP, St. Louis County.....	16,645	39.8	988	2,529	591	784	2,403	2,158	2,480	1,027	882
Leonard village, Shelby County.....	61	41.8	6	9	1	1	9	6	6	0	6
Leslie village, Franklin County.....	171	25.8	25	39	6	13	29	20	16	13	3
Levasy city, Jackson County.....	83	50.3	5	7	1	3	15	5	17	10	6
Lewis and Clark Village town, Buchanan County.....	132	43.0	6	24	6	3	13	18	23	14	8
Lewistown town, Lewis County.....	534	41.0	24	108	15	17	52	78	79	37	33
Lexington city, Lafayette County.....	4,726	39.6	317	806	234	223	523	588	656	292	283
Liberal city, Barton County.....	759	34.1	54	176	25	27	114	90	81	41	42
Liberty city, Clay County.....	29,149	36.4	1,955	5,804	1,434	1,406	3,466	4,111	4,447	1,795	1,495
Licking city, Texas County.....	3,124	35.0	129	275	177	329	651	500	475	144	106
Lilbourn city, New Madrid County.....	1,190	38.7	80	236	56	60	120	146	168	72	78
Lincoln city, Benton County.....	1,190	41.1	99	206	29	65	144	92	143	58	56
Linn city, Osage County.....	1,459	30.0	119	283	95	102	221	169	162	58	67
Linn Creek city, Camden County.....	244	40.0	16	35	13	12	33	38	42	17	16
Linneus city, Linn County.....	278	44.0	12	55	11	8	26	33	55	23	14
Lithium village, Perry County.....	89	27.5	9	22	2	6	12	11	9	6	3
Livonia village, Putnam County.....	74	50.0	3	7	4	4	8	3	21	7	5
Loch Lloyd village, Cass County.....	600	55.5	19	67	9	11	26	50	109	72	86
Lock Springs village, Daviess County.....	57	34.3	7	5	2	2	14	5	6	2	9
Lockwood city, Dade County.....	936	43.9	42	179	36	28	86	105	140	54	36
Lohman city, Cole County.....	163	42.6	7	26	9	5	22	20	23	12	14
Loma Linda town, Newton County.....	725	50.4	42	93	16	18	55	85	127	75	75
Lone Jack city, Jackson County.....	1,050	32.2	77	220	26	67	173	145	146	73	49
Longtown town, Perry County.....	102	36.7	8	19	3	0	18	14	14	8	5

Table 2.

Age and Sex: 2010—Con.

[For information on confidentiality protection, nonsampling error, and definitions, see Selected Appendixes at <www.census.gov/prod/cen2010/cph-1-a.pdf>]

Age—Con			Age and sex						Percent of total population		State County Place
65 to 74 years	75 to 84 years	85 years and over	All ages		18 years and over		65 years and over		Under 18 years	65 years and over	
			Female	Males per 100 females	Total	Female	Total	Female			
PLACE—Con.											
4	2	2	16	75.0	26	14	8	3	7.1	28.6	La Due village, Henry County
813	582	193	4,389	94.1	6,185	3,210	1,588	821	27.4	18.6	Ladue city, St. Louis County
91	44	6	482	93.2	705	374	141	73	24.3	15.1	La Grange city, Lewis County
12	5	2	51	96.1	87	41	19	12	13.0	19.0	Lake Annette city, Cass County
34	11	2	154	112.3	257	123	47	22	21.4	14.4	Lake Lafayette city, Lafayette County
192	72	17	937	106.9	1,557	766	281	143	19.7	14.5	Lake Lotawana city, Jackson County
41	15	3	169	107.1	273	136	59	28	22.0	16.9	Lake Mykee Town village, Callaway County
183	85	13	772	105.4	1,281	628	281	123	19.2	17.7	Lake Ozark city
16	10	0	51	149.0	108	45	26	11	15.0	20.5	Camden County (part)
167	75	13	721	102.4	1,173	583	255	112	19.6	17.5	Miller County (part)
1,445	736	142	7,343	98.1	11,141	5,709	2,323	1,234	23.4	16.0	Lake St. Louis city, St. Charles County
112	64	31	756	89.4	1,149	621	207	126	19.8	14.5	Lakeshire city, St. Louis County
0	0	0	0	(X)	0	0	0	0	(X)	(X)	Lakeside city, Miller County
115	54	12	376	94.1	648	335	181	94	11.2	24.8	Lake Tapawingo city, Jackson County
19	6	2	115	120.9	202	89	27	14	20.5	10.6	Lake Tekakwitha village, Jefferson County
107	41	12	240	101.3	420	213	160	81	13.0	33.1	Lake Viking CDP, Daviess County
116	59	14	455	91.2	727	378	189	96	16.4	21.7	Lake Waukomis city, Platte County
154	61	13	591	91.4	904	457	228	113	20.1	20.2	Lake Winnebago city, Cass County
344	349	190	2,419	87.4	3,361	1,870	883	557	25.8	19.5	Lamar city, Barton County
12	13	3	93	91.4	137	75	28	17	23.0	15.7	Lamar Heights city, Barton County
8	2	1	17	100.0	29	14	11	5	14.7	32.4	Lambert village, Scott County
62	57	12	583	95.5	794	411	131	81	30.4	11.5	La Monte city, Pettis County
41	11	6	205	104.4	298	148	58	35	28.9	13.8	Lanagan town, McDonald County
64	58	25	390	86.7	537	292	147	84	26.2	20.2	Lancaster city, Schuyler County
148	106	52	722	89.2	1,047	562	306	183	23.4	22.4	La Plata city, Macon County
27	16	3	101	96.0	166	77	46	21	16.2	23.2	Laredo city, Grundy County
15	6	0	53	115.1	83	36	21	8	27.2	18.4	La Russell city, Jasper County
153	66	26	1,065	95.9	1,491	778	245	139	28.5	11.7	Lathrop city, Clinton County
1	0	0	26	138.5	48	21	1	0	22.6	1.6	La Tour CDP, Johnson County
150	131	89	500	89.0	813	434	370	207	14.0	39.2	Laurie city
3	4	1	11	118.2	23	11	8	4	4.2	33.3	Camden County (part)
147	127	88	489	88.3	790	423	362	203	14.2	39.3	Morgan County (part)
152	95	44	1,273	94.3	1,701	904	291	177	31.2	11.8	Lawson city
9	7	0	66	115.2	105	49	16	9	26.1	11.3	Clay County (part)
143	88	44	1,207	93.1	1,596	855	275	168	31.5	11.8	Ray County (part)
43	15	8	214	97.2	323	162	66	37	23.5	15.6	Leadington city, St. Francois County
81	36	18	646	98.5	913	481	135	80	28.8	10.5	Leadwood city, St. Francois County
29	16	4	170	98.8	245	122	49	23	27.5	14.5	Leasburg village, Crawford County
68	31	7	341	100.0	529	273	106	56	22.4	15.5	Leawood village, Newton County
1,092	794	398	7,595	90.6	10,729	5,775	2,284	1,418	25.9	15.8	Lebanon city, Laclede County
5,498	3,333	1,671	47,563	92.1	65,754	34,991	10,502	6,167	28.0	11.5	Lee's Summit city
243	107	17	945	102.9	1,478	759	367	184	22.9	19.1	Cass County (part)
5,255	3,226	1,654	46,618	91.9	64,276	34,232	10,135	5,983	28.1	11.3	Jackson County (part)
41	21	5	260	117.7	425	210	67	34	24.9	11.8	Leeton city, Johnson County
29	8	2	87	83.9	131	72	39	21	18.1	24.4	Leisure Lake CDP, Grundy County
1,196	1,090	517	8,644	92.6	13,128	6,932	2,803	1,774	21.1	16.8	Lemay CDP, St. Louis County
9	7	1	33	84.8	46	26	17	9	24.6	27.9	Leonard village, Shelby County
6	1	0	89	92.1	107	60	7	3	37.4	4.1	Leslie village, Franklin County
8	4	2	43	93.0	71	36	14	7	14.5	16.9	Levasy city, Jackson County
11	4	2	71	85.9	102	51	17	11	22.7	12.9	Lewis and Clark Village town, Buchanan County
50	35	6	277	92.8	402	204	91	49	24.7	17.0	Lewistown town, Lewis County
407	272	125	2,415	95.7	3,603	1,870	804	466	23.8	17.0	Lexington city, Lafayette County
61	28	20	396	91.7	529	286	109	65	30.3	14.4	Liberal city, Barton County
1,725	1,027	484	14,964	94.8	21,390	11,133	3,236	1,904	26.6	11.1	Liberty city, Clay County
144	123	71	833	275.0	2,720	632	338	200	12.9	10.8	Licking city, Texas County
108	50	16	640	85.9	874	476	174	101	26.6	14.6	Lilbourn city, New Madrid County
128	112	58	662	79.8	885	493	298	185	25.6	25.0	Lincoln city, Benton County
80	75	28	712	104.9	1,057	520	183	108	27.6	12.5	Linn city, Osage County
7	9	6	115	112.2	193	92	22	12	20.9	9.0	Linn Creek city, Camden County
20	14	7	138	101.4	211	110	41	28	24.1	14.7	Linneus city, Linn County
5	4	0	38	134.2	58	29	9	4	34.8	10.1	Lithium village, Perry County
5	5	2	40	85.0	64	35	12	8	13.5	16.2	Livonia village, Putnam County
122	25	4	305	96.7	514	257	151	67	14.3	25.2	Loch Lloyd village, Cass County
4	1	0	31	83.9	45	24	5	1	21.1	8.8	Lock Springs village, Daviess County
75	84	71	491	90.6	715	385	230	147	23.6	24.6	Lockwood city, Dade County
11	8	6	77	111.7	130	64	25	11	20.2	15.3	Lohman city, Cole County
95	35	9	356	103.7	590	288	139	66	18.6	19.2	Loma Linda town, Newton County
42	30	2	542	93.7	753	393	74	40	28.3	7.0	Lone Jack city, Jackson County
10	2	1	51	100.0	75	36	13	7	26.5	12.7	Longtown town, Perry County

Table 2.
Age and Sex: 2010—Con.

[For information on confidentiality protection, nonsampling error, and definitions, see Selected Appendixes at <www.census.gov/prod/cen2010/cph-1-a.pdf>]

State County Place	Total population	Median age	Age								
			Under 5 years	5 to 17 years	18 to 20 years	21 to 24 years	25 to 34 years	35 to 44 years	45 to 54 years	55 to 59 years	60 to 64 years
PLACE—Con.											
Louisburg village, Dallas County.....	122	44.0	5	21	5	4	10	18	19	10	2
Louisiana city, Pike County.....	3,364	41.3	226	592	118	137	386	361	481	211	176
Lowry City city, St. Clair County.....	640	47.9	37	98	14	22	62	67	82	32	33
Lucerne village, Putnam County.....	85	30.8	11	5	4	6	17	3	8	0	6
Ludlow town, Livingston County.....	137	35.5	8	27	4	6	23	12	18	8	8
Lupus town, Moniteau County.....	33	57.8	1	3	0	2	1	2	4	10	5
Luray village, Clark County.....	99	35.1	8	25	1	4	11	21	10	5	5
McBaine town, Boone County.....	10	54.0	0	0	0	1	0	3	2	0	1
McCord Bend village, Stone County.....	297	41.3	21	51	10	16	36	28	41	17	28
McFall city, Gentry County.....	93	47.8	7	11	7	3	4	7	15	8	2
Mackenzie village, St. Louis County.....	134	35.5	8	11	3	7	36	22	19	8	5
McKittrick town, Montgomery County.....	61	44.5	5	7	3	4	5	7	6	5	3
Macks Creek city, Camden County.....	244	37.5	25	35	6	15	36	20	34	13	21
Macon city, Macon County.....	5,471	42.7	387	882	175	232	646	538	703	341	336
Madison city, Monroe County.....	554	40.0	36	98	18	23	63	72	71	32	30
Maitland city, Holt County.....	343	37.4	25	59	12	21	42	45	54	19	17
Malden city, Dunklin County.....	4,275	39.4	298	776	194	200	456	517	568	295	234
Malta Bend town, Saline County.....	250	39.6	11	52	14	8	25	40	39	14	15
Manchester city, St. Louis County.....	18,094	38.9	1,106	3,152	523	912	2,443	2,299	2,831	1,346	1,151
Mansfield city, Wright County.....	1,296	38.1	95	258	53	64	145	145	192	67	57
Maplewood city, St. Louis County.....	8,046	34.7	524	870	248	633	1,787	1,190	1,220	592	354
Marble Hill city, Bollinger County.....	1,477	39.8	105	262	56	76	170	133	201	79	86
Marceline city.....	2,233	39.8	164	397	86	89	253	256	307	147	125
Chariton County (part).....	12	50.0	0	4	0	0	0	2	0	2	2
Linn County (part).....	2,221	39.8	164	393	86	89	253	254	307	145	123
Marionville city, Lawrence County.....	2,225	40.5	149	394	91	84	229	264	276	111	115
Marlborough village, St. Louis County.....	2,179	31.6	88	167	104	328	529	275	267	123	102
Marquand city, Madison County.....	203	40.5	12	36	7	11	19	24	46	13	7
Marshall city, Saline County.....	13,065	32.9	926	2,185	1,017	1,040	1,650	1,410	1,568	710	700
Marshfield city, Webster County.....	6,633	36.4	524	1,305	238	326	800	809	798	348	309
Marston city, New Madrid County.....	503	42.1	36	76	19	22	56	62	90	38	30
Marthasville city, Warren County.....	1,136	31.1	118	214	35	55	219	160	138	48	34
Martinsburg town, Audrain County.....	304	43.3	18	52	3	15	31	37	43	17	14
Maryland Heights city, St. Louis County.....	27,472	35.0	1,661	3,909	957	1,998	5,225	3,553	3,957	1,572	1,283
Maryville city, Nodaway County.....	11,972	22.7	526	1,130	2,814	2,411	1,163	793	884	488	393
Matthews city, New Madrid County.....	628	48.8	29	76	18	21	67	80	99	57	49
Maysville city, DeKalb County.....	1,114	39.3	71	224	43	43	117	138	147	72	49
Mayview city, Lafayette County.....	212	37.5	10	45	6	9	29	29	31	18	8
Meadville city, Linn County.....	462	36.8	37	94	16	17	62	47	64	13	25
Mehlville CDP, St. Louis County.....	28,380	41.6	1,577	3,824	968	1,626	4,123	3,192	4,172	1,939	1,655
Memphis city, Scotland County.....	1,822	43.8	100	337	61	72	194	176	249	110	98
Mendon city, Chariton County.....	171	40.5	13	23	4	11	26	16	16	6	12
Mercer town, Mercer County.....	318	46.4	30	44	5	12	37	25	59	17	17
Merriam Woods village, Taney County.....	1,761	34.7	133	356	57	98	245	236	238	86	84
Merwin village, Bates County.....	58	45.0	5	9	0	4	2	9	8	6	3
Meta city, Osage County.....	229	35.5	17	40	14	10	32	26	36	15	11
Metz town, Vernon County.....	49	44.5	6	5	0	7	6	1	3	6	7
Mexico city, Audrain County.....	11,543	36.7	875	2,198	482	570	1,444	1,271	1,445	690	608
Miami city, Saline County.....	175	39.3	13	35	10	5	20	16	31	11	13
Middletown town, Montgomery County.....	167	45.9	8	25	6	8	17	14	35	9	4
Milan city, Sullivan County.....	1,960	32.9	168	382	85	102	312	244	224	105	95
Millford village, Barton County.....	26	55.5	0	3	1	0	3	1	4	5	1
Millard village, Adair County.....	89	51.5	7	14	1	0	5	12	13	10	13
Miller city, Lawrence County.....	699	36.6	54	139	22	36	89	93	84	31	43
Mill Spring village, Wayne County.....	189	37.8	11	30	7	12	23	26	25	16	10
Milo village, Vernon County.....	90	37.0	10	16	4	4	8	13	16	2	5
Mindenmines city, Barton County.....	365	37.1	18	82	21	13	42	44	51	23	28
Mine La Motte CDP, Madison County.....	348	44.1	21	52	22	13	30	45	62	20	38
Miner city.....	984	41.9	55	178	25	33	114	118	140	72	72
Mississippi County (part).....	0	0.0	0	0	0	0	0	0	0	0	0
Scott County (part).....	984	41.9	55	178	25	33	114	118	140	72	72
Mineral Point town, Washington County.....	351	33.2	30	80	18	14	44	39	46	26	21
Miramigoua Park village, Franklin County....	120	45.0	11	15	5	4	14	11	26	11	6
Missouri City city, Clay County.....	267	46.2	12	35	9	14	23	35	56	26	22
Moberly city, Randolph County.....	13,974	35.7	901	2,169	599	932	2,260	1,888	1,899	740	641
Mokane city, Callaway County.....	185	26.8	15	43	8	18	28	26	17	10	7
Moline Acres city, St. Louis County.....	2,442	37.4	157	504	114	109	261	304	362	164	162
Monett city.....	8,873	34.0	789	1,678	339	455	1,275	1,091	1,127	448	388
Barry County (part).....	5,748	34.2	501	1,078	232	321	803	705	757	293	248
Lawrence County (part).....	3,125	33.8	288	600	107	134	472	386	370	155	140

Table 2.

Age and Sex: 2010—Con.

[For information on confidentiality protection, nonsampling error, and definitions, see Selected Appendixes at <www.census.gov/prod/cen2010/cph-1-a.pdf>]

Age—Con			Age and sex						Percent of total population		State County Place
65 to 74 years	75 to 84 years	85 years and over	All ages		18 years and over		65 years and over		Under 18 years	65 years and over	
			Female	Males per 100 females	Total	Female	Total	Female			
PLACE—Con.											
11	13	4	63	93.7	96	53	28	19	21.3	23.0	Louisburg village, Dallas County
334	244	98	1,770	90.1	2,546	1,370	676	407	24.3	20.1	Louisiana city, Pike County
72	65	56	328	95.1	505	273	193	115	21.1	30.2	Lowry City city, St. Clair County
16	6	3	41	107.3	69	33	25	14	18.8	29.4	Lucerne village, Putnam County
11	9	3	75	82.7	102	52	23	10	25.5	16.8	Ludlow town, Livingston County
3	2	0	16	106.3	29	14	5	3	12.1	15.2	Lupus town, Moniteau County
6	2	1	45	120.0	66	31	9	4	33.3	9.1	Luray village, Clark County
2	1	0	3	233.3	10	3	3	1	0.0	30.0	McBaine town, Boone County
30	15	4	152	95.4	225	108	49	22	24.2	16.5	McCord Bend village, Stone County
17	10	2	46	102.2	75	39	29	15	19.4	31.2	McFall city, Gentry County
10	2	3	72	86.1	115	67	15	9	14.2	11.2	Mackenzie village, St. Louis County
6	10	0	33	84.8	49	27	16	9	19.7	26.2	McKittrick town, Montgomery County
23	11	5	130	87.7	184	100	39	26	24.6	16.0	Macks Creek city, Camden County
505	430	296	2,918	87.5	4,202	2,317	1,231	769	23.2	22.5	Macon city, Macon County
64	32	15	295	87.8	420	219	111	71	24.2	20.0	Madison city, Monroe County
28	11	10	174	97.1	259	132	49	29	24.5	14.3	Maitland city, Holt County
371	253	113	2,286	87.0	3,201	1,800	737	454	25.1	17.2	Malden city, Dunklin County
16	13	3	126	98.4	187	91	32	15	25.2	12.8	Malta Bend town, Saline County
1,390	745	196	9,285	94.9	13,836	7,213	2,331	1,292	23.5	12.9	Manchester city, St. Louis County
107	81	32	682	90.0	943	502	220	140	27.2	17.0	Mansfield city, Wright County
377	178	73	4,004	100.9	6,652	3,323	628	363	17.3	7.8	Maplewood city, St. Louis County
135	103	71	836	76.7	1,110	644	309	198	24.8	20.9	Marble Hill city, Bollinger County
238	117	54	1,192	87.3	1,672	899	409	245	25.1	18.3	Marceline city
2	0	0	6	100.0	8	4	2	0	33.3	16.7	Chariton County (part)
236	117	54	1,186	87.3	1,664	895	407	245	25.1	18.3	Linn County (part)
202	174	136	1,209	84.0	1,682	932	512	322	24.4	23.0	Marionville city, Lawrence County
106	56	34	1,124	93.9	1,924	984	196	116	11.7	9.0	Marlborough village, St. Louis County
14	12	2	100	103.0	155	77	28	15	23.6	13.8	Marquand city, Madison County
892	619	348	6,643	96.7	9,954	5,107	1,859	1,135	23.8	14.2	Marshall city, Saline County
539	407	230	3,509	89.0	4,804	2,639	1,176	735	27.6	17.7	Marshfield city, Webster County
45	24	5	269	87.0	391	212	74	37	22.3	14.7	Marston city, New Madrid County
65	35	15	545	108.4	804	395	115	63	29.2	10.1	Marthasville city, Warren County
35	26	13	146	108.2	234	114	74	34	23.0	24.3	Martinsburg town, Audrain County
1,825	1,110	422	14,085	95.0	21,902	11,384	3,357	2,018	20.3	12.2	Maryland Heights city, St. Louis County
572	483	315	6,233	92.1	10,316	5,428	1,370	838	13.8	11.4	Maryville city, Nodaway County
73	43	16	339	85.3	523	278	132	79	16.7	21.0	Matthews city, New Madrid County
84	80	46	605	84.1	819	456	210	141	26.5	18.9	Maysville city, DeKalb County
19	6	2	112	89.3	157	83	27	13	25.9	12.7	Mayview city, Lafayette County
44	21	22	245	88.6	331	179	87	49	28.4	18.8	Meadville city, Linn County
2,481	2,049	774	14,913	90.3	22,979	12,298	5,304	3,274	19.0	18.7	Mehlville CDP, St. Louis County
151	153	121	1,009	80.6	1,385	783	425	274	24.0	23.3	Memphis city, Scotland County
25	13	6	92	85.9	135	72	44	23	21.1	25.7	Mendon city, Chariton County
32	27	13	172	84.9	244	131	72	43	23.3	22.6	Mercer town, Mercer County
141	62	25	894	97.0	1,272	653	228	123	27.8	12.9	Merriam Woods village, Taney County
10	1	1	27	114.8	44	21	12	7	24.1	20.7	Merwin village, Bates County
11	14	3	108	112.0	172	83	28	18	24.9	12.2	Meta city, Osage County
3	4	1	22	122.7	38	16	8	4	22.4	16.3	Metz town, Vernon County
884	673	403	5,973	93.3	8,470	4,643	1,960	1,247	26.6	17.0	Mexico city, Audrain County
11	8	2	93	88.2	127	68	21	11	27.4	12.0	Miami city, Saline County
23	10	8	73	128.8	134	60	41	21	19.8	24.6	Middletown town, Montgomery County
103	85	55	980	100.0	1,410	716	243	163	28.1	12.4	Milan city, Sullivan County
3	3	2	13	100.0	23	12	8	5	11.5	30.8	Millford village, Barton County
8	6	0	45	97.8	68	35	14	8	23.6	15.7	Millard village, Adair County
62	30	16	342	104.4	506	254	108	58	27.6	15.5	Miller city, Lawrence County
17	8	4	91	107.7	148	72	29	16	21.7	15.3	Mill Spring village, Wayne County
4	7	1	49	83.7	64	34	12	5	28.9	13.3	Milo village, Vernon County
25	15	3	198	84.3	265	141	43	21	27.4	11.8	Mindenmines city, Barton County
33	11	1	178	95.5	275	141	45	24	21.0	12.9	Mine La Motte CDP, Madison County
87	59	31	525	87.4	751	410	177	113	23.7	18.0	Miner city
0	0	0	0	(X)	0	0	0	0	(X)	(X)	Mississippi County (part)
87	59	31	525	87.4	751	410	177	113	23.7	18.0	Scott County (part)
19	5	9	186	88.7	241	127	33	26	31.3	9.4	Mineral Point town, Washington County
9	6	2	65	84.6	94	52	17	11	21.7	14.2	Miramiguoa Park village, Franklin County
21	12	2	122	118.9	220	106	35	20	17.6	13.1	Missouri City city, Clay County
866	700	379	6,462	116.2	10,904	4,953	1,945	1,201	22.0	13.9	Moberly city, Randolph County
7	5	1	102	81.4	127	68	13	7	31.4	7.0	Mokane city, Callaway County
194	90	21	1,397	74.8	1,781	1,053	305	192	27.1	12.5	Moline Acres city, St. Louis County
630	442	211	4,605	92.7	6,406	3,383	1,283	783	27.8	14.5	Monett city
398	256	156	2,984	92.6	4,169	2,195	810	512	27.5	14.1	Barry County (part)
232	186	55	1,621	92.8	2,237	1,188	473	271	28.4	15.1	Lawrence County (part)

Table 2.
Age and Sex: 2010—Con.

[For information on confidentiality protection, nonsampling error, and definitions, see Selected Appendixes at <www.census.gov/prod/cen2010/cph-1-a.pdf>]

State County Place	Total population	Median age	Age								
			Under 5 years	5 to 17 years	18 to 20 years	21 to 24 years	25 to 34 years	35 to 44 years	45 to 54 years	55 to 59 years	60 to 64 years
PLACE—Con.											
Monroe City city.....	2,531	37.9	179	498	93	104	307	295	340	164	121
Marion County (part).....	505	45.1	28	88	11	18	58	49	61	27	20
Monroe County (part).....	1,995	36.6	147	400	82	84	244	239	279	136	100
Ralls County (part).....	31	24.5	4	10	0	2	5	7	0	1	1
Montgomery City city, Montgomery County..	2,834	35.3	241	512	110	122	419	328	392	179	127
Monticello village, Lewis County.....	98	43.0	5	14	4	5	13	15	19	6	4
Montier CDP, Shannon County.....	98	40.0	7	20	4	5	7	12	16	5	7
Montrose city, Henry County.....	384	47.7	22	47	7	17	43	40	59	32	31
Mooresville village, Livingston County.....	91	49.9	5	11	1	1	10	10	17	5	8
Morehouse city, New Madrid County.....	973	42.9	53	156	29	37	122	120	162	62	69
Morley city, Scott County.....	697	40.9	57	111	21	35	72	93	100	35	54
Morrison city, Gasconade County.....	139	39.5	10	31	3	3	17	14	28	6	9
Morrisville town, Polk County.....	388	37.6	23	73	14	25	49	44	63	21	21
Mosby city, Clay County.....	190	40.3	15	24	12	14	18	23	34	16	14
Moscow Mills city, Lincoln County.....	2,509	30.7	230	583	98	127	372	332	319	135	89
Mound City city, Holt County.....	1,159	46.3	61	171	37	32	137	124	145	73	84
Moundville town, Vernon County.....	124	40.0	9	21	2	4	21	6	20	15	4
Mountain Grove city.....	4,789	37.7	381	896	204	241	552	504	568	270	259
Texas County (part).....	189	45.9	6	37	8	6	16	17	31	13	13
Wright County (part).....	4,600	37.4	375	859	196	235	536	487	537	257	246
Mountain View city, Howell County.....	2,719	39.0	195	480	121	128	316	292	307	135	141
Mount Leonard town, Saline County.....	87	38.3	4	26	3	0	7	13	15	5	3
Mount Moriah town, Harrison County.....	87	49.3	7	9	1	0	11	10	16	6	6
Mount Vernon city, Lawrence County.....	4,575	40.3	333	771	139	195	543	519	548	253	282
Murphy CDP, Jefferson County.....	8,690	38.9	574	1,369	323	432	1,252	1,123	1,491	585	521
Napoleon city, Lafayette County.....	222	43.8	11	37	8	12	22	25	29	28	21
Naylor city, Ripley County.....	632	42.3	31	117	23	30	78	53	102	31	32
Neck City city, Jasper County.....	186	37.8	18	33	6	2	28	24	22	10	14
Neelyville city, Butler County.....	483	33.9	25	131	15	18	64	62	69	19	16
Nelson city, Saline County.....	192	40.8	10	40	4	9	11	36	33	17	13
Neosho city, Newton County.....	11,835	32.7	1,004	2,200	663	731	1,655	1,362	1,363	615	560
Nevada city, Vernon County.....	8,386	38.3	592	1,358	556	412	1,014	885	1,039	523	484
Newark village, Knox County.....	94	44.5	3	10	5	7	8	14	19	4	5
New Bloomfield city, Callaway County.....	669	34.2	50	133	27	29	104	100	89	49	26
Newburg city, Phelps County.....	470	38.0	38	77	19	21	69	40	67	26	30
New Cambria city, Macon County.....	195	37.5	7	35	13	18	24	22	29	9	14
New Florence city, Montgomery County.....	769	41.0	47	140	31	36	75	85	124	58	33
New Franklin city, Howard County.....	1,089	41.6	70	165	31	44	143	138	141	72	57
New Hampton city, Harrison County.....	291	38.1	30	41	13	20	37	23	44	20	11
New Haven city, Franklin County.....	2,089	36.5	156	385	55	103	304	237	271	126	104
New London city, Ralls County.....	974	39.6	68	177	30	40	121	114	132	77	70
New Madrid city, New Madrid County.....	3,116	39.8	205	547	130	115	373	360	463	220	200
New Melle city, St. Charles County.....	475	47.1	20	90	12	8	32	64	58	36	49
Newtonia town, Newton County.....	199	41.3	12	41	10	11	14	19	29	16	9
Newtown town, Sullivan County.....	183	36.2	10	48	7	8	14	28	33	8	8
Niangua city, Webster County.....	405	41.4	24	70	24	11	50	39	60	33	23
Nixa city, Christian County.....	19,022	34.2	1,527	3,953	613	768	2,857	2,907	2,292	903	862
Noel city, McDonald County.....	1,832	28.5	202	380	83	123	289	262	208	90	68
Norborne city, Carroll County.....	708	40.5	37	126	25	37	76	90	90	56	49
Normandy city, St. Louis County.....	5,008	26.0	418	733	564	673	723	422	626	279	186
North Kansas City city, Clay County.....	4,208	39.9	213	450	122	281	745	561	621	275	236
North Lilbourn village, New Madrid County..	49	45.1	2	5	1	2	3	11	9	5	1
Northmoor city, Platte County.....	325	42.4	12	42	16	14	41	56	67	29	14
Northwoods city, St. Louis County.....	4,227	42.7	224	732	170	170	471	441	593	266	311
Norwood city, Wright County.....	665	31.9	60	152	29	32	78	86	103	27	33
Norwood Court town, St. Louis County.....	959	31.5	90	97	50	123	160	124	133	60	41
Novelty village, Knox County.....	139	46.5	6	21	3	2	17	20	18	15	7
Novinger city, Adair County.....	456	44.5	28	69	17	23	41	53	80	37	29
Oak Grove city.....	7,795	32.4	627	1,755	317	377	1,120	1,091	947	314	328
Jackson County (part).....	7,686	32.3	619	1,725	317	375	1,114	1,069	935	304	320
Lafayette County (part).....	109	38.9	8	30	0	2	6	22	12	10	8
Oak Grove Village village, Franklin County..	509	33.6	39	90	19	29	89	49	73	27	21
Oakland city, St. Louis County.....	1,381	52.7	67	185	26	22	113	144	190	106	85
Oak Ridge town, Cape Girardeau County....	243	38.2	17	42	12	10	31	38	33	15	12
Oaks village, Clay County.....	129	48.4	6	18	3	0	14	16	27	7	11
Oakview village, Clay County.....	375	38.6	32	48	7	17	65	48	67	24	21
Oakville CDP, St. Louis County.....	36,143	43.7	1,801	6,455	1,209	1,656	3,389	4,231	6,518	3,070	2,662
Oakwood village, Clay County.....	185	55.6	5	27	2	4	9	12	29	19	26
Oakwood Park village, Clay County.....	188	42.5	11	23	7	3	28	29	33	11	8
Odessa city, Lafayette County.....	5,300	35.2	411	1,019	196	273	741	671	760	243	200
O'Fallon city, St. Charles County.....	79,329	34.3	6,347	17,447	2,573	3,049	11,119	13,371	11,705	3,680	2,968

Table 2.

Age and Sex: 2010—Con.

[For information on confidentiality protection, nonsampling error, and definitions, see Selected Appendixes at <www.census.gov/prod/cen2010/cph-1-a.pdf>]

Age—Con			Age and sex						Percent of total population		State County Place
65 to 74 years	75 to 84 years	85 years and over	All ages		18 years and over		65 years and over		Under 18 years	65 years and over	
			Female	Males per 100 females	Total	Female	Total	Female			
PLACE—Con.											
197	138	95	1,331	90.2	1,854	988	430	275	26.7	17.0	Monroe City city
57	45	43	279	81.0	389	216	145	94	23.0	28.7	Marion County (part)
139	93	52	1,031	93.5	1,448	762	284	180	27.4	14.2	Monroe County (part)
1	0	0	21	47.6	17	10	1	1	45.2	3.2	Ralls County (part)
212	137	55	1,454	94.9	2,081	1,086	404	247	26.6	14.3	Montgomery City city, Montgomery County
9	2	2	49	100.0	79	37	13	6	19.4	13.3	Monticello village, Lewis County
12	3	0	48	104.2	71	33	15	7	27.6	15.3	Montier CDP, Shannon County
34	33	19	204	88.2	315	166	86	50	18.0	22.4	Montrose city, Henry County
8	13	2	47	93.6	75	39	23	11	17.6	25.3	Mooreville village, Livingston County
88	55	20	500	94.6	764	410	163	96	21.5	16.8	Morehouse city, New Madrid County
68	40	11	369	88.9	529	284	119	68	24.1	17.1	Morley city, Scott County
8	6	4	67	107.5	98	50	18	11	29.5	12.9	Morrison city, Gasconade County
34	16	5	193	101.0	292	145	55	25	24.7	14.2	Morrisville town, Polk County
10	7	3	83	128.9	151	70	20	8	20.5	10.5	Mosby city, Clay County
145	63	16	1,298	93.3	1,696	905	224	120	32.4	8.9	Moscow Mills city, Lincoln County
103	98	94	622	86.3	927	507	295	184	20.0	25.5	Mound City city, Holt County
13	6	3	57	117.5	94	44	22	13	24.2	17.7	Moundville town, Vernon County
442	323	149	2,571	86.3	3,512	1,931	914	565	26.7	19.1	Mountain Grove city
22	16	4	92	105.4	146	77	42	24	22.8	22.2	Texas County (part)
420	307	145	2,479	85.6	3,366	1,854	872	541	26.8	19.0	Wright County (part)
262	224	118	1,486	83.0	2,044	1,153	604	391	24.8	22.2	Mountain View city, Howell County
5	5	1	41	112.2	57	29	11	6	34.5	12.6	Mount Leonard town, Saline County
10	9	2	38	128.9	71	34	21	9	18.4	24.1	Mount Moriah town, Harrison County
376	332	284	2,350	94.7	3,471	1,828	992	542	24.1	21.7	Mount Vernon city, Lawrence County
612	312	96	4,402	97.4	6,747	3,454	1,020	569	22.4	11.7	Murphy CDP, Jefferson County
15	12	2	113	96.5	174	86	29	15	21.6	13.1	Napoleon city, Lafayette County
85	41	9	327	93.3	484	256	135	80	23.4	21.4	Naylor city, Ripley County
22	5	2	96	93.8	135	70	29	13	27.4	15.6	Neck City city, Jasper County
43	11	10	232	108.2	327	170	64	38	32.3	13.3	Neelyville city, Butler County
14	5	0	96	100.0	142	70	19	12	26.0	9.9	Nelson city, Saline County
812	584	286	6,117	93.5	8,631	4,599	1,682	1,047	27.1	14.2	Neosho city, Newton County
640	557	326	4,583	83.0	6,436	3,652	1,523	977	23.3	18.2	Nevada city, Vernon County
12	6	1	44	113.6	81	38	19	13	13.8	20.2	Newark village, Knox County
26	27	9	341	96.2	486	250	62	42	27.4	9.3	New Bloomfield city, Callaway County
43	33	7	243	93.4	355	177	83	50	24.5	17.7	Newburg city, Phelps County
10	12	2	95	105.3	153	73	24	13	21.5	12.3	New Cambria city, Macon County
48	44	48	388	98.2	582	309	140	93	24.3	18.2	New Florence city, Montgomery County
109	87	32	577	88.7	854	462	228	132	21.6	20.9	New Franklin city, Howard County
27	14	11	148	96.6	220	118	52	31	24.4	17.9	New Hampton city, Harrison County
140	111	97	1,115	87.4	1,548	840	348	225	25.9	16.7	New Haven city, Franklin County
74	53	18	503	93.6	729	391	145	82	25.2	14.9	New London city, Ralls County
243	153	107	1,624	91.9	2,364	1,244	503	322	24.1	16.1	New Madrid city, New Madrid County
69	30	7	244	94.7	365	183	106	57	23.2	22.3	New Melle city, St. Charles County
23	12	3	98	103.1	146	76	38	25	26.6	19.1	Newtonia town, Newton County
11	4	4	81	125.9	125	60	19	9	31.7	10.4	Newtown town, Sullivan County
41	26	4	211	91.9	311	163	71	38	23.2	17.5	Niangua city, Webster County
1,257	798	285	10,004	90.1	13,542	7,287	2,340	1,411	28.8	12.3	Nixa city, Christian County
70	47	10	928	97.4	1,250	622	127	73	31.8	6.9	Noel city, McDonald County
57	47	18	374	89.3	545	284	122	71	23.0	17.2	Norborne city, Carroll County
232	117	35	2,716	84.4	3,857	2,156	384	222	23.0	7.7	Normandy city, St. Louis County
313	262	129	2,156	95.2	3,545	1,830	704	440	15.8	16.7	North Kansas City city, Clay County
6	2	2	18	172.2	42	15	10	4	14.3	20.4	North Lilbourn village, New Madrid County
14	16	4	152	113.8	271	129	34	20	16.6	10.5	Northmoor city, Platte County
492	254	103	2,406	75.7	3,271	1,915	849	514	22.6	20.1	Northwoods city, St. Louis County
42	18	5	321	107.2	453	235	65	36	31.9	9.8	Norwood city, Wright County
55	19	7	577	66.2	772	463	81	43	19.5	8.4	Norwood Court town, St. Louis County
17	11	2	74	87.8	112	58	30	18	19.4	21.6	Novelty village, Knox County
43	27	9	221	106.3	359	178	79	43	21.3	17.3	Novinger city, Adair County
501	285	133	4,015	94.1	5,413	2,872	919	541	30.6	11.8	Oak Grove city
497	279	132	3,963	93.9	5,342	2,838	908	535	30.5	11.8	Jackson County (part)
4	6	1	52	109.6	71	34	11	6	34.9	10.1	Lafayette County (part)
15	36	22	265	92.1	380	205	73	53	25.3	14.3	Oak Grove Village village, Franklin County
119	197	127	828	66.8	1,129	700	443	325	18.2	32.1	Oakland city, St. Louis County
20	11	2	107	127.1	184	85	33	18	24.3	13.6	Oak Ridge town, Cape Girardeau County
18	7	2	66	95.5	105	52	27	14	18.6	20.9	Oaks village, Clay County
16	21	9	192	95.3	295	149	46	27	21.3	12.3	Oakview village, Clay County
3,052	1,541	559	18,447	95.9	27,887	14,446	5,152	2,788	22.8	14.3	Oakville CDP, St. Louis County
33	10	9	91	103.3	153	77	52	27	17.3	28.1	Oakwood village, Clay County
14	10	11	96	95.8	154	80	35	19	18.1	18.6	Oakwood Park village, Clay County
397	267	122	2,744	93.1	3,870	2,054	786	475	27.0	14.8	Odessa city, Lafayette County
3,930	2,275	865	40,587	95.5	55,535	28,917	7,070	4,098	30.0	8.9	O'Fallon city, St. Charles County

Table 2.

Age and Sex: 2010—Con.

[For information on confidentiality protection, nonsampling error, and definitions, see Selected Appendixes at <www.census.gov/prod/cen2010/cph-1-a.pdf>]

State County Place	Total population	Median age	Age								
			Under 5 years	5 to 17 years	18 to 20 years	21 to 24 years	25 to 34 years	35 to 44 years	45 to 54 years	55 to 59 years	60 to 64 years
PLACE—Con.											
Old Appleton town, Cape Girardeau County	85	30.2	8	18	5	4	13	9	8	5	5
Old Jamestown CDP, St. Louis County.....	19,184	44.0	821	3,484	763	790	1,564	2,444	3,596	1,671	1,422
Old Monroe city, Lincoln County.....	265	31.8	25	50	12	17	43	35	36	19	6
Olean town, Miller County.....	128	42.5	5	22	5	6	14	19	25	12	9
Olivette city, St. Louis County.....	7,737	41.8	449	1,533	212	245	701	1,057	1,175	588	508
Olympian Village city, Jefferson County.....	774	32.2	69	170	32	40	104	118	108	47	41
Oran city, Scott County.....	1,294	38.3	93	258	51	50	149	175	162	78	73
Oregon city, Holt County.....	857	45.4	49	120	35	26	97	98	112	85	47
Oronogo city, Jasper County.....	2,381	29.0	283	563	67	108	485	333	232	94	81
Orrick city, Ray County.....	837	35.2	62	196	23	40	94	136	123	41	40
Osage Beach city.....	4,351	48.9	213	476	146	229	447	431	640	332	392
Camden County (part).....	4,067	47.5	208	462	143	218	438	416	623	319	375
Miller County (part).....	284	76.0	5	14	3	11	9	15	17	13	17
Osborn city.....	423	44.4	19	66	18	25	33	53	67	24	39
Clinton County (part).....	49	47.5	2	8	3	2	3	4	13	2	5
DeKalb County (part).....	374	43.5	17	58	15	23	30	49	54	22	34
Osceola city, St. Clair County.....	947	39.7	56	151	43	35	127	128	120	48	48
Osgood village, Sullivan County.....	48	37.0	3	8	4	0	8	8	7	1	3
Otterville city, Cooper County.....	454	36.0	28	94	10	16	70	46	55	35	28
Overland city, St. Louis County.....	16,062	37.9	1,172	2,421	548	857	2,494	1,993	2,601	1,168	772
Owensville city, Gasconade County.....	2,676	41.2	192	426	97	136	310	289	344	155	121
Oxly CDP, Ripley County.....	200	42.5	16	30	11	11	22	15	39	11	17
Ozark city, Christian County.....	17,820	30.9	1,628	3,756	675	940	3,101	2,541	2,070	697	621
Ozora CDP, Ste. Genevieve County.....	183	46.9	9	21	6	8	19	21	22	26	12
Pacific city.....	7,002	35.9	417	986	298	483	1,211	1,072	1,020	402	308
Franklin County (part).....	5,908	36.7	417	984	243	330	843	810	828	363	296
St. Louis County (part).....	1,094	33.9	0	2	55	153	368	262	192	39	12
Pagedale city, St. Louis County.....	3,304	32.7	245	765	171	158	404	400	421	200	153
Palmyra city, Marion County.....	3,595	37.7	253	661	93	151	500	456	428	220	173
Paris city, Monroe County.....	1,220	47.4	62	179	47	37	134	122	148	70	80
Parkdale village, Jefferson County.....	170	51.3	5	21	4	3	18	17	32	19	15
Park Hills city, St. Francois County.....	8,759	32.7	722	1,573	506	558	1,297	1,051	1,211	444	376
Parkville city, Platte County.....	5,554	39.1	280	1,141	389	321	440	663	1,082	391	341
Parkway village, Franklin County.....	439	39.1	36	69	14	26	57	47	60	25	17
Parma city, New Madrid County.....	713	39.8	40	147	27	28	70	90	106	43	55
Parnell city, Nodaway County.....	191	32.8	19	36	11	7	27	15	28	12	6
Pasadena Hills city, St. Louis County.....	930	50.4	31	121	16	27	91	94	174	93	108
Pasadena Park village, St. Louis County.....	470	45.5	23	58	7	25	60	58	80	46	35
Pascola village, Pemiscot County.....	108	43.0	3	16	4	6	13	15	21	4	5
Passaic town, Bates County.....	34	41.5	1	5	3	3	3	4	4	7	3
Pattonsburg city, Daviess County.....	348	34.2	19	43	15	27	74	45	37	21	20
Paynesville village, Pike County.....	77	38.1	10	10	1	2	11	9	11	5	3
Peaceful Village village, Jefferson County....	9	44.5	0	0	1	1	0	3	1	0	0
Peculiar city, Cass County.....	4,608	32.8	373	970	148	227	743	634	646	215	190
Pendleton village, Warren County.....	43	33.5	5	8	1	3	5	4	12	1	2
Penermon village, Stoddard County.....	64	45.0	4	8	4	2	4	10	14	3	2
Perry city, Ralls County.....	693	48.1	38	90	24	20	89	59	107	63	54
Perryville city, Perry County.....	8,225	36.5	626	1,464	292	399	1,191	917	1,072	443	365
Pevely city, Jefferson County.....	5,484	31.5	572	996	218	328	910	668	740	304	263
Phelps City CDP, Atchison County.....	24	41.5	0	9	0	1	2	0	2	1	1
Phillipsburg village, Laclede County.....	202	31.8	20	49	4	6	37	21	22	12	10
Pickering town, Nodaway County.....	160	33.0	16	24	2	8	33	13	15	4	8
Piedmont city, Wayne County.....	1,977	42.9	117	325	89	93	196	226	281	114	118
Pierce City city.....	1,292	37.4	82	254	45	63	174	135	188	86	56
Barry County (part).....	0	0.0	0	0	0	0	0	0	0	0	0
Lawrence County (part).....	1,292	37.4	82	254	45	63	174	135	188	86	56
Pierpont village, Boone County.....	76	54.3	1	14	2	1	3	8	11	4	12
Pilot Grove city, Cooper County.....	768	43.4	49	131	21	22	92	91	76	49	43
Pilot Knob city, Iron County.....	746	39.9	53	127	27	36	91	78	81	47	52
Pine Lawn city, St. Louis County.....	3,275	31.8	267	753	155	165	434	381	406	173	151
Pineville city, McDonald County.....	791	33.8	76	159	30	52	87	105	105	39	34
Pinhook village, Mississippi County.....	30	54.0	0	3	0	2	1	2	7	4	1
Plato village, Texas County.....	109	36.5	7	24	2	6	13	12	12	5	2
Platte City city, Platte County.....	4,691	35.2	315	822	171	264	754	714	658	241	210
Platte Woods city, Platte County.....	385	49.8	18	58	10	7	29	43	64	36	28
Plattsburg city, Clinton County.....	2,319	43.0	119	416	100	94	200	302	359	161	150
Pleasant Hill city.....	8,113	33.7	648	1,742	294	381	1,127	1,202	1,052	391	330
Cass County (part).....	8,107	33.7	647	1,741	294	381	1,127	1,200	1,050	391	330
Jackson County (part).....	6	37.5	1	1	0	0	0	2	2	0	0

Table 2.

Age and Sex: 2010—Con.

[For information on confidentiality protection, nonsampling error, and definitions, see Selected Appendixes at <www.census.gov/prod/cen2010/cph-1-a.pdf>]

Age—Con			Age and sex						Percent of total population		State County Place
65 to 74 years	75 to 84 years	85 years and over	All ages		18 years and over		65 years and over		Under 18 years	65 years and over	
			Female	Males per 100 females	Total	Female	Total	Female			
PLACE—Con.											
7	3	0	44	93.2	59	28	10	5	30.6	11.8	Old Appleton town, Cape Girardeau County
1,499	834	296	10,081	90.3	14,879	7,962	2,629	1,435	22.4	13.7	Old Jamestown CDP, St. Louis County
13	6	3	136	94.9	190	96	22	13	28.3	8.3	Old Monroe city, Lincoln County
6	4	1	60	113.3	101	47	11	5	21.1	8.6	Olean town, Miller County
664	456	149	4,105	88.5	5,755	3,139	1,269	702	25.6	16.4	Olivette city, St. Louis County
27	12	6	404	91.6	535	280	45	24	30.9	5.8	Olympian Village city, Jefferson County
110	63	32	649	99.4	943	489	205	124	27.1	15.8	Oran city, Scott County
71	64	53	441	94.3	688	358	188	110	19.7	21.9	Oregon city, Holt County
88	40	7	1,201	98.3	1,535	787	135	70	35.5	5.7	Oronogo city, Jasper County
40	37	5	438	91.1	579	304	82	49	30.8	9.8	Orrick city, Ray County
566	312	167	2,223	95.7	3,662	1,870	1,045	580	15.8	24.0	Osage Beach city
530	252	83	2,056	97.8	3,397	1,710	865	461	16.5	21.3	Camden County (part)
36	60	84	167	70.1	265	160	180	119	6.7	63.4	Miller County (part)
48	20	11	213	98.6	338	167	79	36	20.1	18.7	Osborn city
4	3	0	26	88.5	39	22	7	3	20.4	14.3	Clinton County (part)
44	17	11	187	100.0	299	145	72	33	20.1	19.3	DeKalb County (part)
106	56	29	472	100.6	740	359	191	115	21.9	20.2	Osceola city, St. Clair County
2	4	0	23	108.7	37	21	6	4	22.9	12.5	Osgood village, Sullivan County
38	26	8	240	89.2	332	181	72	41	26.9	15.9	Otterville city, Cooper County
979	701	356	8,188	96.2	12,469	6,477	2,036	1,234	22.4	12.7	Overland city, St. Louis County
238	207	161	1,468	82.3	2,058	1,138	606	391	23.1	22.6	Owensville city, Gasconade County
13	7	8	99	102.0	154	77	28	17	23.0	14.0	Oxly CDP, Ripley County
945	529	317	9,386	89.9	12,436	6,697	1,791	1,088	30.2	10.1	Ozark city, Christian County
23	12	4	83	120.5	153	72	39	24	16.4	21.3	Ozora CDP, Ste. Genevieve County
447	257	101	3,111	125.1	5,599	2,414	805	489	20.0	11.5	Pacific city
441	252	101	3,104	90.3	4,507	2,407	794	486	23.7	13.4	Franklin County (part)
6	5	0	7	15,528.6	1,092	7	11	3	0.2	1.0	St. Louis County (part)
231	138	18	1,782	85.4	2,294	1,301	387	242	30.6	11.7	Pagedale city, St. Louis County
277	241	142	1,886	90.6	2,681	1,436	660	414	25.4	18.4	Palmyra city, Marion County
137	113	91	686	77.8	979	559	341	226	19.8	28.0	Paris city, Monroe County
22	8	6	86	97.7	144	72	36	19	15.3	21.2	Parkdale village, Jefferson County
528	380	113	4,523	93.7	6,464	3,394	1,021	610	26.2	11.7	Park Hills city, St. Francois County
342	129	35	2,813	97.4	4,133	2,116	506	249	25.6	9.1	Parkville city, Platte County
32	25	31	240	82.9	334	191	88	64	23.9	20.0	Parkway village, Franklin County
49	43	15	364	95.9	526	282	107	58	26.2	15.0	Parma city, New Madrid County
15	13	2	89	114.6	136	72	30	17	28.8	15.7	Parnell city, Nodaway County
119	35	21	499	86.4	778	428	175	100	16.3	18.8	Pasadena Hills city, St. Louis County
44	22	12	267	76.0	389	226	78	53	17.2	16.6	Pasadena Park village, St. Louis County
10	8	3	59	83.1	89	48	21	12	17.6	19.4	Pascola village, Pemiscot County
1	0	0	16	112.5	28	13	1	0	17.6	2.9	Passaic town, Bates County
26	14	7	139	150.4	286	109	47	24	17.8	13.5	Pattonsburg city, Daviess County
7	7	1	35	120.0	57	31	15	10	26.0	19.5	Paynesville village, Pike County
1	1	1	6	50.0	9	6	3	2	0.0	33.3	Peaceful Village village, Jefferson County
280	134	48	2,347	96.3	3,265	1,688	462	256	29.1	10.0	Peculiar city, Cass County
0	1	1	22	95.5	30	14	2	2	30.2	4.7	Pendleton village, Warren County
5	6	2	32	100.0	52	27	13	10	18.8	20.3	Penemon village, Stoddard County
80	46	23	341	103.2	565	287	149	84	18.5	21.5	Perry city, Ralls County
598	514	344	4,300	91.3	6,135	3,274	1,456	927	25.4	17.7	Perryville city, Perry County
322	127	36	2,843	92.9	3,916	2,074	485	268	28.6	8.8	Pevely city, Jefferson County
5	3	0	8	200.0	15	5	8	3	37.5	33.3	Phelps City CDP, Atchison County
14	7	0	111	82.0	133	69	21	11	34.2	10.4	Phillipsburg village, Laclede County
22	12	3	86	86.0	120	65	37	21	25.0	23.1	Pickering town, Nodaway County
181	160	77	1,066	85.5	1,535	847	418	260	22.4	21.1	Piedmont city, Wayne County
119	63	27	665	94.3	956	505	209	125	26.0	16.2	Pierce City city
0	0	0	0	(X)	0	0	0	0	(X)	(X)	Barry County (part)
119	63	27	665	94.3	956	505	209	125	26.0	16.2	Lawrence County (part)
10	8	2	36	111.1	61	31	20	12	19.7	26.3	Pierpont village, Boone County
67	64	63	425	80.7	588	337	194	130	23.4	25.3	Pilot Grove city, Cooper County
77	47	30	400	86.5	566	306	154	91	24.1	20.6	Pilot Knob city, Iron County
224	143	23	1,812	80.7	2,255	1,314	390	241	31.1	11.9	Pine Lawn city, St. Louis County
51	37	16	430	84.0	556	308	104	68	29.7	13.1	Pineville city, McDonald County
4	6	0	15	100.0	27	13	10	4	10.0	33.3	Pinhook village, Mississippi County
12	14	0	55	98.2	78	41	26	13	28.4	23.9	Plato village, Texas County
277	170	95	2,329	101.4	3,554	1,798	542	333	24.2	11.6	Platte City city, Platte County
44	34	14	194	98.5	309	164	92	57	19.7	23.9	Platte Woods city, Platte County
206	133	79	1,211	91.5	1,784	947	418	257	23.1	18.0	Plattsburg city, Clinton County
512	320	114	4,188	93.7	5,723	3,018	946	549	29.5	11.7	Pleasant Hill city
512	320	114	4,185	93.7	5,719	3,016	946	549	29.5	11.7	Cass County (part)
0	0	0	3	100.0	4	2	0	0	33.3	0.0	Jackson County (part)

Table 2.

Age and Sex: 2010—Con.

[For information on confidentiality protection, nonsampling error, and definitions, see Selected Appendixes at <www.census.gov/prod/cen2010/cph-1-a.pdf>]

State County Place	Total population	Median age	Age								
			Under 5 years	5 to 17 years	18 to 20 years	21 to 24 years	25 to 34 years	35 to 44 years	45 to 54 years	55 to 59 years	60 to 64 years
PLACE—Con.											
Pleasant Hope city, Polk County.....	614	33.5	41	125	23	30	101	87	81	40	27
Pleasant Valley city, Clay County.....	2,961	39.9	201	462	78	149	416	385	474	182	172
Plevna CDP, Knox County.....	21	65.5	0	0	0	0	1	1	3	2	2
Pocahontas town, Cape Girardeau County..	114	41.0	3	23	5	3	8	21	18	10	7
Pollock village, Sullivan County.....	89	43.5	8	14	5	5	6	8	12	11	5
Polo city, Caldwell County.....	575	38.9	35	119	22	17	69	70	74	26	31
Pomona CDP, Howell County.....	511	38.5	30	102	19	23	68	49	101	35	29
Pontiac CDP, Ozark County.....	175	59.8	3	12	3	3	7	10	35	16	14
Poplar Bluff city, Butler County.....	17,023	38.4	1,276	2,839	712	908	2,101	1,911	2,165	1,052	962
Portage Des Sioux city, St. Charles County.	328	44.3	12	60	14	11	23	47	69	31	27
Portageville city.....	3,228	38.6	253	575	125	133	395	377	465	197	179
New Madrid County (part).....	3,228	38.6	253	575	125	133	395	377	465	197	179
Pemisicot County (part).....	0	0.0	0	0	0	0	0	0	0	0	0
Potosi city, Washington County.....	2,660	39.1	177	466	96	141	333	303	344	155	147
Powersville village, Putnam County.....	60	61.5	2	6	1	0	1	3	9	5	8
Prairie Home city, Cooper County.....	280	42.7	16	46	7	8	43	34	25	13	17
Prathersville village, Clay County.....	124	51.3	2	17	6	0	6	18	35	10	10
Preston village, Hickory County.....	223	48.1	8	31	6	15	18	20	32	21	23
Princeton city, Mercer County.....	1,166	40.3	92	192	38	40	144	129	121	82	41
Purcell city, Jasper County.....	408	32.6	30	94	14	18	58	61	47	26	20
Purdin city, Linn County.....	190	36.0	13	40	6	10	24	21	25	13	1
Purdy city, Barry County.....	1,098	34.1	105	240	43	45	132	142	151	47	55
Puxico city, Stoddard County.....	881	40.6	46	165	39	36	85	106	106	56	40
Queen City city, Schuyler County.....	598	45.7	29	96	25	20	56	67	69	41	33
Quitman town, Nodaway County.....	45	44.5	4	5	0	2	5	7	6	6	5
Qulin city, Butler County.....	458	44.0	26	79	15	15	47	55	78	26	38
Randolph village, Clay County.....	52	47.5	1	8	0	4	5	5	11	6	1
Ravanna CDP, Mercer County.....	98	41.0	5	13	3	2	12	19	19	7	2
Ravenwood town, Nodaway County.....	440	36.7	34	81	12	19	71	37	60	35	27
Raymondville town, Texas County.....	363	41.7	23	64	10	16	38	38	54	30	26
Raymore city, Cass County.....	19,206	36.5	1,407	4,063	616	629	2,453	2,834	2,624	1,087	868
Raytown city, Jackson County.....	29,526	40.3	1,800	5,013	1,065	1,304	3,663	3,696	4,625	1,978	1,598
Rayville village, Ray County.....	223	30.5	24	50	13	9	28	25	29	5	14
Rea city, Andrew County.....	50	49.3	3	6	2	0	1	9	8	5	3
Redings Mill village, Newton County.....	151	48.5	13	21	2	4	15	16	22	14	13
Reeds town, Jasper County.....	95	41.5	8	23	3	1	6	13	14	4	7
Reeds Spring city, Stone County.....	913	35.5	64	174	24	52	131	110	112	62	49
Renick village, Randolph County.....	172	42.7	11	29	4	12	16	17	29	10	15
Rensselaer village, Ralls County.....	228	34.5	17	49	3	9	41	28	29	16	15
Republic city.....	14,751	32.2	1,219	3,153	497	720	2,448	2,106	1,763	668	595
Christian County (part).....	83	48.5	6	13	2	2	1	12	19	12	5
Greene County (part).....	14,668	32.1	1,213	3,140	495	718	2,447	2,094	1,744	656	590
Revere town, Clark County.....	79	48.8	5	10	2	2	7	8	15	4	15
Rhineland town, Montgomery County.....	142	41.3	5	26	2	5	20	21	21	12	8
Richards town, Vernon County.....	96	32.0	11	17	4	4	17	5	10	4	7
Rich Hill city, Bates County.....	1,396	41.0	105	277	42	63	138	153	207	101	73
Richland city.....	1,863	39.6	123	334	58	101	217	209	252	129	96
Camden County (part).....	117	36.2	6	28	2	9	11	14	17	12	9
Laclede County (part).....	133	31.6	11	28	7	3	22	19	17	7	7
Pulaski County (part).....	1,613	40.8	106	278	49	89	184	176	218	110	80
Richmond city, Ray County.....	5,797	39.5	424	923	244	271	744	652	829	347	307
Richmond Heights city, St. Louis County....	8,603	38.6	474	1,093	160	517	1,656	1,161	1,255	650	473
Ridgely village, Platte County.....	104	38.8	3	27	3	2	10	16	18	7	11
Ridgeway city, Harrison County.....	464	42.2	36	86	9	22	43	51	63	34	16
Risco city, New Madrid County.....	346	41.7	23	51	7	14	39	49	34	27	32
Ritchey town, Newton County.....	82	45.5	6	15	1	1	8	10	13	5	2
River Bend village, Jackson County.....	10	52.5	0	0	0	0	2	0	4	1	2
Riverside city, Platte County.....	2,937	39.1	222	394	94	162	427	427	456	183	203
Riverview village, St. Louis County.....	2,856	31.6	251	579	142	175	410	348	437	174	107
Riverview Estates village, Cass County.....	82	45.0	3	22	1	1	1	13	18	3	9
Rives town, Dunklin County.....	63	49.8	2	8	3	1	9	2	16	6	3
Rochepoint city, Boone County.....	239	49.3	10	30	4	7	18	37	39	25	19
Rockaway Beach city, Taney County.....	841	45.3	47	130	21	34	75	110	152	59	58
Rock Hill city, St. Louis County.....	4,635	36.9	310	648	129	202	893	628	657	306	276
Rock Port city, Atchison County.....	1,318	46.3	66	216	44	48	114	146	173	102	105
Rockville city, Bates County.....	166	45.0	10	29	5	7	14	18	33	12	11
Rogersville city.....	3,073	29.8	298	723	96	162	488	492	337	101	101
Greene County (part).....	281	29.8	26	70	7	16	51	47	30	9	5
Webster County (part).....	2,792	29.8	272	653	89	146	437	445	307	92	96

Table 2.

Age and Sex: 2010—Con.

[For information on confidentiality protection, nonsampling error, and definitions, see Selected Appendixes at <www.census.gov/prod/cen2010/cph-1-a.pdf>]

Age—Con			Age and sex						Percent of total population		State County Place
65 to 74 years	75 to 84 years	85 years and over	All ages		18 years and over		65 years and over		Under 18 years	65 years and over	
			Female	Males per 100 females	Total	Female	Total	Female			
PLACE—Con.											
											Pleasant Hope city, Polk County
35	19	5	315	94.9	448	231	59	38	27.0	9.6	Pleasant Valley city, Clay County
229	146	67	1,557	90.2	2,298	1,231	442	259	22.4	14.9	Plevna CDP, Knox County
8	3	1	9	133.3	21	9	12	5	0.0	57.1	Pocahontas town, Cape Girardeau County
8	7	1	56	103.6	88	46	16	11	22.8	14.0	Pollock village, Sullivan County
10	4	1	45	97.8	67	36	15	8	24.7	16.9	Polo city, Caldwell County
54	39	19	303	89.8	421	221	112	58	26.8	19.5	Pomona CDP, Howell County
38	12	5	257	98.8	379	195	55	26	25.8	10.8	Pontiac CDP, Ozark County
40	24	8	84	108.3	160	75	72	25	8.6	41.1	Poplar Bluff city, Butler County
1,430	1,180	487	9,213	84.8	12,908	7,161	3,097	1,943	24.2	18.2	Portage Des Sioux city, St. Charles County
18	14	2	160	105.0	256	123	34	18	22.0	10.4	
287	175	67	1,729	86.7	2,400	1,324	529	314	25.7	16.4	Portageville city
287	175	67	1,729	86.7	2,400	1,324	529	314	25.7	16.4	New Madrid County (part)
0	0	0	0	(X)	0	0	0	0	(X)	(X)	Pemiscot County (part)
238	175	85	1,487	78.9	2,017	1,142	498	327	24.2	18.7	Potosi city, Washington County
11	8	6	30	100.0	52	26	25	14	13.3	41.7	Powersville village, Putnam County
43	18	10	143	95.8	218	111	71	39	22.1	25.4	Prairie Home city, Cooper County
10	7	3	61	103.3	105	52	20	9	15.3	16.1	Prathersville village, Clay County
31	12	6	101	120.8	184	87	49	22	17.5	22.0	Preston village, Hickory County
110	97	80	610	91.1	882	476	287	177	24.4	24.6	Princeton city, Mercer County
20	16	4	219	86.3	284	146	40	23	30.4	9.8	Purcell city, Jasper County
23	12	2	97	95.9	137	73	37	23	27.9	19.5	Purdin city, Linn County
76	45	17	565	94.3	753	404	138	83	31.4	12.6	Purdy city, Barry County
84	81	37	474	85.9	670	381	202	126	24.0	22.9	Puxico city, Stoddard County
67	56	39	324	84.6	473	262	162	93	20.9	27.1	Queen City city, Schuyler County
3	1	1	23	95.7	36	18	5	4	20.0	11.1	Quitman town, Nodaway County
44	30	5	244	87.7	353	194	79	41	22.9	17.2	Quin city, Butler County
7	4	0	21	147.6	43	19	11	6	17.3	21.2	Randolph village, Clay County
8	8	0	41	139.0	80	33	16	7	18.4	16.3	Ravanna CDP, Mercer County
33	21	10	231	90.5	325	168	64	35	26.1	14.5	Ravenwood town, Nodaway County
36	23	5	185	96.2	276	148	64	36	24.0	17.6	Raymondville town, Texas County
1,241	899	485	10,000	92.1	13,736	7,305	2,625	1,533	28.5	13.7	Raymore city, Cass County
2,083	1,795	906	15,574	89.6	22,713	12,235	4,784	2,859	23.1	16.2	Raytown city, Jackson County
14	10	2	102	118.6	149	68	26	14	33.2	11.7	Rayville village, Ray County
6	6	1	26	92.3	41	21	13	9	18.0	26.0	Rea city, Andrew County
16	15	0	77	96.1	117	59	31	15	22.5	20.5	Redings Mill village, Newton County
12	2	2	48	97.9	64	33	16	8	32.6	16.8	Reeds town, Jasper County
91	36	8	483	89.0	675	358	135	76	26.1	14.8	Reeds Spring city, Stone County
18	10	1	82	109.8	132	61	29	10	23.3	16.9	Renick village, Randolph County
16	4	1	115	98.3	162	78	21	11	28.9	9.2	Rensselaer village, Ralls County
803	497	282	7,710	91.3	10,379	5,567	1,582	962	29.6	10.7	Republic city
9	1	1	45	84.4	64	34	11	5	22.9	13.3	Christian County (part)
794	496	281	7,665	91.4	10,315	5,533	1,571	957	29.7	10.7	Greene County (part)
9	2	0	37	113.5	64	31	11	5	19.0	13.9	Revere town, Clark County
8	11	3	72	97.2	111	58	22	14	21.8	15.5	Rhineland town, Montgomery County
11	4	2	46	108.7	68	33	17	10	29.2	17.7	Richards town, Vernon County
127	88	22	734	90.2	1,014	540	237	138	27.4	17.0	Rich Hill city, Bates County
154	132	58	976	90.9	1,406	762	344	212	24.5	18.5	Richland city
3	3	3	52	125.0	83	42	9	6	29.1	7.7	Camden County (part)
7	5	0	78	70.5	94	50	12	7	29.3	9.0	Laclede County (part)
144	124	55	846	90.7	1,229	670	323	199	23.8	20.0	Pulaski County (part)
498	360	198	3,101	86.9	4,450	2,434	1,056	664	23.2	18.2	Richmond city, Ray County
544	411	209	4,576	88.0	7,036	3,798	1,164	738	18.2	13.5	Richmond Heights city, St. Louis County
4	1	2	52	100.0	74	34	7	3	28.8	6.7	Ridgely village, Platte County
53	35	16	248	87.1	342	184	104	64	26.3	22.4	Ridgeway city, Harrison County
36	21	13	174	98.9	272	133	70	37	21.4	20.2	Risco city, New Madrid County
16	3	2	41	100.0	61	31	21	11	25.6	25.6	Ritchey town, Newton County
0	1	0	6	66.7	10	6	1	1	0.0	10.0	River Bend village, Jackson County
214	108	47	1,435	104.7	2,321	1,147	369	209	21.0	12.6	Riverside city, Platte County
110	91	32	1,497	90.8	2,026	1,107	233	134	29.1	8.2	Riverview village, St. Louis County
10	1	0	42	95.2	57	27	11	4	30.5	13.4	Riverview Estates village, Cass County
6	7	0	30	110.0	53	25	13	7	15.9	20.6	Rives town, Dunklin County
27	15	8	119	100.8	199	102	50	30	16.7	20.9	Rocheport city, Boone County
105	40	10	424	98.3	664	339	155	72	21.0	18.4	Rockaway Beach city, Taney County
298	215	73	2,364	96.1	3,677	1,919	586	352	20.7	12.6	Rock Hill city, St. Louis County
133	107	64	689	91.3	1,036	565	304	187	21.4	23.1	Rock Port city, Atchison County
15	10	2	85	95.3	127	64	27	15	23.5	16.3	Rockville city, Bates County
157	79	39	1,578	94.7	2,052	1,099	275	163	33.2	8.9	Rogersville city
15	4	1	139	102.2	185	99	20	11	34.2	7.1	Greene County (part)
142	75	38	1,439	94.0	1,867	1,000	255	152	33.1	9.1	Webster County (part)

Table 2.
Age and Sex: 2010—Con.

[For information on confidentiality protection, nonsampling error, and definitions, see Selected Appendixes at <www.census.gov/prod/cen2010/cph-1-a.pdf>]

State County Place	Total population	Median age	Age								
			Under 5 years	5 to 17 years	18 to 20 years	21 to 24 years	25 to 34 years	35 to 44 years	45 to 54 years	55 to 59 years	60 to 64 years
PLACE—Con.											
Rolla city, Phelps County.....	19,559	26.2	1,199	2,351	2,645	3,118	2,887	1,758	1,906	770	665
Roscoe village, St. Clair County.....	124	39.0	7	26	4	2	15	18	17	9	7
Rosebud city, Gasconade County.....	409	43.2	14	79	11	13	49	52	72	22	18
Rosendale city, Andrew County.....	143	32.8	10	35	7	5	18	16	16	13	6
Rothville village, Chariton County.....	99	33.2	6	25	0	0	23	12	20	5	2
Rush Hill village, Audrain County.....	151	33.3	11	42	2	5	18	14	22	9	11
Rushville town, Buchanan County.....	303	37.8	35	49	10	10	36	38	45	20	16
Russellville city, Cole County.....	807	33.3	63	181	34	28	114	120	100	55	35
Rutledge town, Scotland County.....	109	33.5	13	26	2	1	13	13	12	2	5
Saddlebrooke village.....	202	51.4	12	29	6	2	13	19	33	27	29
Christian County (part).....	156	55.4	8	14	2	0	11	13	28	23	29
Taney County (part).....	46	21.0	4	15	4	2	2	6	5	4	0
Saginaw village, Newton County.....	297	45.2	19	41	5	11	31	40	51	24	32
St. Ann city, St. Louis County.....	13,020	37.1	831	2,091	496	693	2,077	1,569	2,078	864	627
St. Charles city, St. Charles County.....	65,794	36.6	3,855	9,089	3,964	5,133	9,651	7,432	9,789	4,352	3,366
St. Clair city, Franklin County.....	4,724	33.1	399	857	187	311	715	562	619	241	226
St. Clement CDP, Pike County.....	78	32.5	10	10	3	7	17	7	6	3	4
St. Cloud village, Crawford County.....	41	47.5	1	6	6	1	1	3	9	5	0
Ste. Genevieve city, Ste. Genevieve County	4,410	43.0	253	710	152	204	495	485	652	297	257
St. Elizabeth village, Miller County.....	336	39.5	30	67	11	9	32	37	45	18	8
St. Francisville CDP, Clark County.....	179	42.5	11	34	6	10	16	18	31	16	10
St. George city, St. Louis County.....	1,337	41.7	73	164	37	57	246	137	183	97	74
St. James city, Phelps County.....	4,216	37.0	335	818	167	219	488	461	539	216	185
St. John city, St. Louis County.....	6,517	36.3	429	1,144	257	315	995	870	1,019	397	289
St. Joseph city, Buchanan County.....	76,780	35.6	5,429	12,718	3,933	4,966	10,772	9,217	10,699	4,573	3,868
St. Louis city.....	319,294	33.9	21,089	46,450	15,914	23,329	57,661	40,244	44,811	19,877	14,744
St. Martins city, Cole County.....	1,140	36.6	94	201	33	58	155	156	162	83	50
St. Mary city, Ste. Genevieve County.....	360	40.9	29	61	9	17	45	29	68	15	23
St. Paul city, St. Charles County.....	1,829	45.6	60	353	76	92	108	200	456	127	124
St. Peters city, St. Charles County.....	52,575	38.8	3,003	9,194	1,886	2,511	7,227	6,958	9,085	3,756	2,948
St. Robert city, Pulaski County.....	4,340	30.1	429	785	147	304	908	692	499	183	129
St. Thomas town, Cole County.....	263	32.6	28	55	7	12	38	46	26	11	14
Salem city, Dent County.....	4,950	39.5	334	865	165	274	591	526	662	261	269
Salisbury city, Chariton County.....	1,618	40.2	124	287	60	76	174	162	236	101	80
Sappington CDP, St. Louis County.....	7,580	47.2	324	1,172	199	272	747	861	1,164	549	467
Sarcooxie city, Jasper County.....	1,330	38.9	77	281	37	55	153	173	179	81	64
Savannah city, Andrew County.....	5,057	38.0	333	968	179	251	615	589	637	277	240
Schell City city, Vernon County.....	249	39.9	20	48	10	14	16	32	28	16	17
Scotsdale town, Jefferson County.....	222	42.5	14	35	8	16	24	22	45	21	10
Scott City city.....	4,565	36.3	357	810	176	241	629	618	612	255	264
Cape Girardeau County (part).....	0	0.0	0	0	0	0	0	0	0	0	0
Scott County (part).....	4,565	36.3	357	810	176	241	629	618	612	255	264
Sedalia city, Pettis County.....	21,387	34.6	1,783	3,518	1,028	1,336	3,113	2,431	2,799	1,200	953
Sedgewickville village, Bollinger County.....	173	30.5	16	34	12	8	31	27	21	6	5
Seligman city, Barry County.....	851	37.3	87	149	38	46	93	126	136	44	42
Senath city, Dunklin County.....	1,767	37.0	144	360	61	67	198	223	224	79	101
Seneca city, Newton County.....	2,336	35.3	188	488	91	99	293	268	272	134	99
Seymour city, Webster County.....	1,921	39.2	165	347	81	88	206	197	260	109	120
Shelbina city, Shelby County.....	1,704	43.5	113	287	57	58	186	174	218	137	95
Shelbyville city, Shelby County.....	552	44.8	41	89	14	21	65	47	81	38	42
Sheldon city, Vernon County.....	543	33.8	42	105	28	28	82	61	69	29	32
Shell Knob CDP.....	1,379	59.6	31	128	23	36	58	102	197	126	175
Barry County (part).....	1,046	61.4	23	74	10	29	46	66	146	97	138
Stone County (part).....	333	52.5	8	54	13	7	12	36	51	29	37
Sheridan town, Worth County.....	195	47.2	11	27	7	10	18	18	34	16	7
Shoal Creek Drive village, Newton County...	337	47.3	15	49	8	11	34	42	52	32	25
Shoal Creek Estates village, Newton County	96	43.0	4	21	2	0	9	17	13	9	5
Shrewsbury city, St. Louis County.....	6,254	42.9	269	620	167	481	1,092	636	729	407	339
Sibley village, Jackson County.....	357	40.1	18	69	11	24	34	48	64	10	17
Sikeston city.....	16,318	38.5	1,201	2,901	599	801	2,004	1,913	2,239	1,096	946
New Madrid County (part).....	1,740	37.6	130	288	61	74	241	248	233	117	107
Scott County (part).....	14,578	38.7	1,071	2,613	538	727	1,763	1,665	2,006	979	839
Silex village, Lincoln County.....	187	38.8	13	29	7	12	22	18	35	15	13
Silver Creek village, Newton County.....	623	50.5	28	79	18	17	57	63	94	46	62
Skidmore city, Nodaway County.....	284	45.4	19	43	8	8	28	34	53	19	19
Slater city, Saline County.....	1,856	43.0	122	308	55	78	201	208	287	101	122
Smithton city, Pettis County.....	570	33.5	42	144	24	19	66	93	82	23	23

Table 2.

Age and Sex: 2010—Con.

[For information on confidentiality protection, nonsampling error, and definitions, see Selected Appendixes at <www.census.gov/prod/cen2010/cph-1-a.pdf>]

Age—Con			Age and sex						Percent of total population		State County Place
65 to 74 years	75 to 84 years	85 years and over	All ages		18 years and over		65 years and over		Under 18 years	65 years and over	
			Female	Males per 100 females	Total	Female	Total	Female			
PLACE—Con.											
1,021	790	449	8,804	122.2	16,009	7,077	2,260	1,432	18.2	11.6	Rolla city, Phelps County
12	4	3	63	96.8	91	45	19	11	26.6	15.3	Roscoe village, St. Clair County
43	27	9	215	90.2	316	166	79	43	22.7	19.3	Rosebud city, Gasconade County
10	6	1	65	120.0	98	48	17	9	31.5	11.9	Rosendale city, Andrew County
0	6	0	49	102.0	68	36	6	3	31.3	6.1	Rothville village, Chariton County
9	6	2	73	106.8	98	45	17	8	35.1	11.3	Rush Hill village, Audrain County
22	19	3	151	100.7	219	108	44	26	27.7	14.5	Rushville town, Buchanan County
42	26	9	417	93.5	563	304	77	46	30.2	9.5	Russellville city, Cole County
17	4	1	60	81.7	70	39	22	10	35.8	20.2	Rutledge town, Scotland County
29	2	1	99	104.0	161	81	32	14	20.3	15.8	Saddlebrooke village
26	1	1	79	97.5	134	68	28	12	14.1	17.9	Christian County (part)
3	1	0	20	130.0	27	13	4	2	41.3	8.7	Taney County (part)
30	12	1	139	113.7	237	113	43	19	20.2	14.5	Saginaw village, Newton County
772	643	279	6,829	90.7	10,098	5,373	1,694	1,046	22.4	13.0	St. Ann city, St. Louis County
4,642	3,125	1,396	33,541	96.2	52,850	27,283	9,163	5,383	19.7	13.9	St. Charles city, St. Charles County
253	226	128	2,499	89.0	3,468	1,883	607	413	26.6	12.8	St. Clair city, Franklin County
6	2	3	36	116.7	58	28	11	5	25.6	14.1	St. Clement CDP, Pike County
5	2	2	23	78.3	34	19	9	6	17.1	22.0	St. Cloud village, Crawford County
358	354	193	2,276	93.8	3,447	1,828	905	579	21.8	20.5	Ste. Genevieve city, Ste. Genevieve County
19	33	27	185	81.6	239	135	79	52	28.9	23.5	St. Elizabeth village, Miller County
18	5	4	85	110.6	134	67	27	13	25.1	15.1	St. Francisville CDP, Clark County
119	95	55	725	84.4	1,100	614	269	175	17.7	20.1	St. George city, St. Louis County
286	334	168	2,140	97.0	3,063	1,650	788	435	27.3	18.7	St. James city, Phelps County
396	269	137	3,387	92.4	4,944	2,612	802	484	24.1	12.3	St. John city, St. Louis County
5,168	3,609	1,828	38,538	99.2	58,633	29,688	10,605	6,435	23.6	13.8	St. Joseph city, Buchanan County
17,689	12,108	5,378	165,123	93.4	251,755	131,918	35,175	21,682	21.2	11.0	St. Louis city
93	40	15	604	88.7	845	459	148	88	25.9	13.0	St. Martins city, Cole County
33	23	8	180	100.0	270	139	64	35	25.0	17.8	St. Mary city, Ste. Genevieve County
145	70	18	895	104.4	1,416	699	233	113	22.6	12.7	St. Paul city, St. Charles County
3,097	2,037	873	27,223	93.1	40,378	21,189	6,007	3,612	23.2	11.4	St. Peters city, St. Charles County
164	75	25	2,123	104.4	3,126	1,539	264	162	28.0	6.1	St. Robert city, Pulaski County
9	14	3	139	89.2	180	89	26	15	31.6	9.9	St. Thomas town, Cole County
450	356	197	2,646	87.1	3,751	2,084	1,003	644	24.2	20.3	Salem city, Dent County
138	118	62	859	88.4	1,207	666	318	202	25.4	19.7	Salisbury city, Chariton County
783	727	315	4,016	88.7	6,084	3,303	1,825	1,103	19.7	24.1	Sappington CDP, St. Louis County
99	99	32	702	89.5	972	522	230	144	26.9	17.3	Sarcozie city, Jasper County
458	305	205	2,762	83.1	3,756	2,102	968	633	25.7	19.1	Savannah city, Andrew County
27	14	7	125	99.2	181	91	48	27	27.3	19.3	Schell City city, Vernon County
18	8	1	109	103.7	173	88	27	12	22.1	12.2	Scotsdale town, Jefferson County
386	157	60	2,359	93.5	3,398	1,804	603	349	25.6	13.2	Scott City city
0	0	0	0	(X)	0	0	0	0	(X)	(X)	Cape Girardeau County (part)
386	157	60	2,359	93.5	3,398	1,804	603	349	25.6	13.2	Scott County (part)
1,406	1,200	620	11,126	92.2	16,086	8,527	3,226	1,997	24.8	15.1	Sedalia city, Pettis County
6	4	3	87	98.9	123	59	13	7	28.9	7.5	Sedgewickville village, Bollinger County
53	30	7	436	95.2	615	328	90	56	27.7	10.6	Seligman city, Barry County
148	115	47	949	86.2	1,263	679	310	189	28.5	17.5	Senath city, Dunklin County
190	149	65	1,218	91.8	1,660	895	404	245	28.9	17.3	Seneca city, Newton County
162	132	54	998	92.5	1,409	755	348	208	26.7	18.1	Seymour city, Webster County
154	127	98	895	90.4	1,304	703	379	252	23.5	22.2	Shelbina city, Shelby County
55	40	19	285	93.7	422	222	114	69	23.6	20.7	Shelbyville city, Shelby County
29	33	5	280	93.9	396	211	67	43	27.1	12.3	Sheldon city, Vernon County
288	160	55	706	95.3	1,220	627	503	264	11.5	36.5	Shell Knob CDP
238	134	45	533	96.2	949	488	417	215	9.3	39.9	Barry County (part)
50	26	10	173	92.5	271	139	86	49	18.6	25.8	Stone County (part)
25	13	9	99	97.0	157	80	47	29	19.5	24.1	Sheridan town, Worth County
29	29	11	167	101.8	273	131	69	33	19.0	20.5	Shoal Creek Drive village, Newton County
14	2	0	47	104.3	71	38	16	9	26.0	16.7	Shoal Creek Estates village, Newton County
421	574	519	3,424	82.7	5,365	3,006	1,514	1,055	14.2	24.2	Shrewsbury city, St. Louis County
39	20	3	180	98.3	270	134	62	36	24.4	17.4	Sibley village, Jackson County
1,361	893	364	8,839	84.6	12,216	6,794	2,618	1,621	25.1	16.0	Sikeston city
138	76	27	947	83.7	1,322	732	241	152	24.0	13.9	New Madrid County (part)
1,223	817	337	7,892	84.7	10,894	6,062	2,377	1,469	25.3	16.3	Scott County (part)
16	4	3	90	107.8	145	67	23	12	22.5	12.3	Silex village, Lincoln County
91	56	12	332	87.7	516	272	159	80	17.2	25.5	Silver Creek village, Newton County
24	24	5	134	111.9	222	111	53	28	21.8	18.7	Skidmore city, Nodaway County
171	114	89	942	97.0	1,426	744	374	233	23.2	20.2	Slater city, Saline County
25	21	8	295	93.2	384	202	54	30	32.6	9.5	Smithton city, Pettis County

Table 2.

Age and Sex: 2010—Con.

[For information on confidentiality protection, nonsampling error, and definitions, see Selected Appendixes at <www.census.gov/prod/cen2010/cph-1-a.pdf>]

State County Place	Total population	Median age	Age								
			Under 5 years	5 to 17 years	18 to 20 years	21 to 24 years	25 to 34 years	35 to 44 years	45 to 54 years	55 to 59 years	60 to 64 years
PLACE—Con.											
Smithville city.....	8,425	36.9	586	1,856	248	241	1,047	1,413	1,305	449	418
Clay County (part).....	8,425	36.9	586	1,856	248	241	1,047	1,413	1,305	449	418
Platte County (part).....	0	0.0	0	0	0	0	0	0	0	0	0
South Fork CDP, Howell County.....	241	35.1	21	47	9	13	30	35	32	6	17
South Gifford village, Macon County.....	50	39.5	1	12	2	3	4	6	10	4	8
South Gorin town, Scotland County.....	91	50.3	6	8	5	6	9	5	13	7	8
South Greenfield village, Dade County.....	90	41.5	2	20	0	6	7	13	17	3	6
South Lineville town, Mercer County.....	28	48.5	3	2	1	0	3	3	4	4	1
Southwest City town, McDonald County.....	970	28.6	106	224	35	64	173	111	105	50	27
Spanish Lake CDP, St. Louis County.....	19,650	32.1	1,594	4,289	924	1,145	2,519	2,541	2,618	1,073	919
Sparta city, Christian County.....	1,756	30.8	183	331	66	102	310	222	176	79	75
Spickard city, Grundy County.....	254	41.0	25	34	14	11	27	26	46	10	17
Spokane CDP, Christian County.....	177	29.3	16	53	1	8	28	21	15	5	4
Springfield city.....	159,498	33.2	9,584	19,592	12,032	17,365	24,419	17,118	19,540	9,054	7,673
Christian County (part).....	2	33.0	0	0	0	0	2	0	0	0	0
Greene County (part).....	159,496	33.2	9,584	19,592	12,032	17,365	24,417	17,118	19,540	9,054	7,673
Stanberry city, Gentry County.....	1,185	42.7	72	215	42	52	143	101	134	75	57
Stark City town, Newton County.....	139	42.6	5	21	8	7	12	21	18	7	12
Steele city, Pemiscot County.....	2,172	35.4	180	452	108	91	241	276	277	116	107
Steelville city, Crawford County.....	1,642	36.8	114	283	65	85	222	211	208	81	57
Stella town, Newton County.....	158	37.5	11	33	9	7	16	19	23	11	6
Stewartsville city, DeKalb County.....	750	40.1	42	131	40	35	88	91	122	49	41
Stockton city, Cedar County.....	1,819	43.7	118	327	62	64	177	185	238	96	81
Stotesbury town, Vernon County.....	18	54.0	1	0	0	0	4	0	6	0	1
Stotts City city, Lawrence County.....	220	42.0	11	35	8	7	22	38	36	16	9
Stoutland city.....	192	46.4	7	24	9	4	22	24	40	11	7
Camden County (part).....	152	46.4	5	19	7	4	16	20	35	10	5
Laclede County (part).....	40	46.5	2	5	2	0	6	4	5	1	2
Stoutsville village, Monroe County.....	36	48.5	2	4	0	2	2	4	8	4	3
Stover city, Morgan County.....	1,094	42.1	76	166	47	67	116	104	143	56	59
Stratford city, Greene County.....	2,358	34.2	174	504	84	103	341	322	315	106	117
Strasburg city, Cass County.....	141	35.8	9	26	8	5	20	23	24	4	3
Sturgeon city, Boone County.....	872	39.7	56	148	36	47	103	109	119	52	64
Sugar Creek city.....	3,345	41.2	226	490	124	169	433	375	535	256	223
Clay County (part).....	0	0.0	0	0	0	0	0	0	0	0	0
Jackson County (part).....	3,345	41.2	226	490	124	169	433	375	535	256	223
Sullivan city.....	7,081	35.6	545	1,332	281	384	938	882	845	370	328
Crawford County (part).....	1,474	35.8	116	291	62	66	184	171	165	87	78
Franklin County (part).....	5,607	35.6	429	1,041	219	318	754	711	680	283	250
Summersville city.....	502	43.0	37	82	19	25	57	43	60	33	25
Shannon County (part).....	72	44.7	2	15	3	2	7	8	14	9	1
Texas County (part).....	430	42.3	35	67	16	23	50	35	46	24	24
Sumner town, Chariton County.....	102	49.0	3	18	1	3	14	7	20	6	3
Sundown CDP, Ozark County.....	48	63.5	0	1	0	0	2	2	6	6	10
Sunrise Beach village.....	431	48.9	25	47	11	22	35	48	66	27	27
Camden County (part).....	357	47.3	24	39	10	22	31	37	59	18	24
Morgan County (part).....	74	57.8	1	8	1	0	4	11	7	9	3
Sunset Hills city, St. Louis County.....	8,496	50.3	352	1,406	213	251	541	796	1,385	732	570
Sweet Springs city, Saline County.....	1,484	42.4	73	281	56	47	157	173	227	97	115
Sycamore Hills village, St. Louis County.....	668	40.9	34	103	20	29	94	90	107	59	38
Syracuse city, Morgan County.....	172	37.7	12	31	9	11	18	24	14	14	12
Tallapoosa city, New Madrid County.....	168	39.0	8	29	9	12	12	28	33	10	3
Taneyville village, Taney County.....	396	33.6	47	85	11	12	47	54	55	20	14
Taos city, Cole County.....	878	37.7	50	199	27	31	97	128	138	50	35
Tarkio city, Atchison County.....	1,583	45.9	81	245	61	49	132	201	252	100	109
Tarrants village, Pike County.....	22	61.5	0	1	1	1	2	1	3	2	3
Terre du Lac CDP, St. Francois County.....	2,320	46.2	113	379	67	60	238	275	269	170	170
Thayer city, Oregon County.....	2,243	42.7	138	389	112	86	214	240	305	156	133
Theodosia village, Ozark County.....	243	54.9	6	37	3	6	18	22	30	14	22
Thomasville CDP, Oregon County.....	68	48.0	4	9	4	2	4	5	18	3	3
Three Creeks village, Warren County.....	6	76.5	0	0	0	0	2	0	0	0	0
Tightwad village, Henry County.....	69	53.5	6	9	0	2	8	3	10	4	7
Tina village, Carroll County.....	157	39.5	13	28	3	4	16	22	24	13	10
Tindall town, Grundy County.....	77	43.5	4	20	2	0	6	8	13	8	5
Tipton city, Moniteau County.....	3,262	38.4	164	370	77	176	643	582	538	173	128
Town and Country city, St. Louis County.....	10,815	48.6	337	2,029	642	458	504	832	1,730	923	858
Tracy city, Platte County.....	208	43.0	14	38	6	1	26	25	38	13	21
Trenton city, Grundy County.....	6,001	41.6	405	954	320	291	638	605	778	330	312

Table 2.

Age and Sex: 2010—Con.

[For information on confidentiality protection, nonsampling error, and definitions, see Selected Appendixes at <www.census.gov/prod/cen2010/cph-1-a.pdf>]

Age—Con			Age and sex						Percent of total population		State County Place
65 to 74 years	75 to 84 years	85 years and over	All ages		18 years and over		65 years and over		Under 18 years	65 years and over	
			Female	Males per 100 females	Total	Female	Total	Female			
PLACE—Con.											
449	286	127	4,295	96.2	5,983	3,107	862	519	29.0	10.2	Smithville city
449	286	127	4,295	96.2	5,983	3,107	862	519	29.0	10.2	Clay County (part)
0	0	0	0	(X)	0	0	0	0	(X)	(X)	Platte County (part)
16	13	2	122	97.5	173	85	31	15	28.2	12.9	South Fork CDP, Howell County
0	0	0	23	117.4	37	19	0	0	26.0	0.0	South Gifford village, Macon County
16	4	4	43	111.6	77	36	24	13	15.4	26.4	South Gorin town, Scotland County
12	4	0	48	87.5	68	38	16	10	24.4	17.8	South Greenfield village, Dade County
3	3	1	11	154.5	23	9	7	1	17.9	25.0	South Lineville town, Mercer County
40	26	9	468	107.3	640	309	75	46	34.0	7.7	Southwest City town, McDonald County
1,055	656	317	10,887	80.5	13,767	7,953	2,028	1,225	29.9	10.3	Spanish Lake CDP, St. Louis County
125	67	20	929	89.0	1,242	678	212	136	29.3	12.1	Sparta city, Christian County
26	10	8	127	100.0	195	100	44	23	23.2	17.3	Spickard city, Grundy County
20	4	2	85	108.2	108	55	26	12	39.0	14.7	Spokane CDP, Christian County
10,784	8,128	4,209	82,172	94.1	130,322	68,077	23,121	14,265	18.3	14.5	Springfield city
0	0	0	0	(X)	2	0	0	0	0.0	0.0	Christian County (part)
10,784	8,128	4,209	82,172	94.1	130,320	68,077	23,121	14,265	18.3	14.5	Greene County (part)
103	113	78	626	89.3	898	495	294	191	24.2	24.8	Stanberry city, Gentry County
16	10	2	66	110.6	113	53	28	15	18.7	20.1	Stark City town, Newton County
155	125	44	1,160	87.2	1,540	847	324	198	29.1	14.9	Steele city, Pemiscot County
112	125	79	866	89.6	1,245	667	316	206	24.2	19.2	Steelville city, Crawford County
12	7	4	81	95.1	114	60	23	12	27.8	14.6	Stella town, Newton County
53	44	14	383	95.8	577	302	111	62	23.1	14.8	Stewartsville city, DeKalb County
179	190	102	975	86.6	1,374	768	471	294	24.5	25.9	Stockton city, Cedar County
2	4	0	8	125.0	17	7	6	3	5.6	33.3	Stotesbury town, Vernon County
29	9	0	110	100.0	174	84	38	20	20.9	17.3	Stotts City city, Lawrence County
28	12	4	99	93.9	161	89	44	31	16.1	22.9	Stoutland city
17	11	3	80	90.0	128	71	31	23	15.8	20.4	Camden County (part)
11	1	1	19	110.5	33	18	13	8	17.5	32.5	Laclede County (part)
3	4	0	18	100.0	30	15	7	4	16.7	19.4	Stoutsville village, Monroe County
110	102	48	578	89.3	852	464	260	163	22.1	23.8	Stover city, Morgan County
168	69	55	1,233	91.2	1,680	909	292	179	28.8	12.4	Strafford city, Greene County
6	11	2	63	123.8	106	46	19	11	24.8	13.5	Strasburg city, Cass County
69	42	27	476	83.2	668	364	138	91	23.4	15.8	Sturgeon city, Boone County
286	158	70	1,664	101.0	2,629	1,337	514	295	21.4	15.4	Sugar Creek city
0	0	0	0	(X)	0	0	0	0	(X)	(X)	Clay County (part)
286	158	70	1,664	101.0	2,629	1,337	514	295	21.4	15.4	Jackson County (part)
530	426	220	3,728	89.9	5,204	2,826	1,176	742	26.5	16.6	Sullivan city
114	90	50	807	82.7	1,067	592	254	155	27.6	17.2	Crawford County (part)
416	336	170	2,921	92.0	4,137	2,234	922	587	26.2	16.4	Franklin County (part)
54	57	10	258	94.6	383	212	121	75	23.7	24.1	Summersville city
5	4	2	37	94.6	55	27	11	8	23.6	15.3	Shannon County (part)
49	53	8	221	94.6	328	185	110	67	23.7	25.6	Texas County (part)
13	7	7	48	112.5	81	37	27	18	20.6	26.5	Sumner town, Chariton County
15	6	0	23	108.7	47	23	21	9	2.1	43.8	Sundown CDP, Ozark County
57	49	17	224	92.4	359	185	123	66	16.7	28.5	Sunrise Beach village
38	43	12	188	89.9	294	152	93	51	17.6	26.1	Camden County (part)
19	6	5	36	105.6	65	33	30	15	12.2	40.5	Morgan County (part)
904	834	512	4,459	90.5	6,738	3,600	2,250	1,331	20.7	26.5	Sunset Hills city, St. Louis County
126	90	42	749	98.1	1,130	579	258	150	23.9	17.4	Sweet Springs city, Saline County
52	35	7	344	94.2	531	272	94	55	20.5	14.1	Sycamore Hills village, St. Louis County
22	4	1	89	93.3	129	66	27	15	25.0	15.7	Syracuse city, Morgan County
14	8	2	74	127.0	131	60	24	15	22.0	14.3	Tallapoosa city, New Madrid County
32	15	4	203	95.1	264	143	51	31	33.3	12.9	Taneyville village, Taney County
74	38	11	455	93.0	629	328	123	72	28.4	14.0	Taos city, Cole County
175	114	64	819	93.3	1,257	667	353	209	20.6	22.3	Tarkio city, Atchison County
4	2	2	11	100.0	21	10	8	4	4.5	36.4	Tarrants village, Pike County
330	187	62	1,157	100.5	1,828	919	579	297	21.2	25.0	Terre du Lac CDP, St. Francois County
236	152	82	1,191	88.3	1,716	936	470	291	23.5	21.0	Thayer city, Oregon County
57	22	6	119	104.2	200	102	85	43	17.7	35.0	Theodosia village, Ozark County
4	9	3	33	106.1	55	27	16	8	19.1	23.5	Thomasville CDP, Oregon County
0	4	0	3	100.0	6	3	4	2	0.0	66.7	Three Creeks village, Warren County
14	5	1	34	102.9	54	25	20	8	21.7	29.0	Tightwad village, Henry County
14	8	2	78	101.3	116	60	24	10	26.1	15.3	Tina village, Carroll County
6	4	1	41	87.8	53	30	11	7	31.2	14.3	Tindall town, Grundy County
176	151	84	1,137	186.9	2,728	858	411	246	16.4	12.6	Tipton city, Moniteau County
1,091	752	659	5,791	86.8	8,449	4,665	2,502	1,439	21.9	23.1	Town and Country city, St. Louis County
12	10	4	106	96.2	156	81	26	12	25.0	12.5	Tracy city, Platte County
614	477	277	3,261	84.0	4,642	2,549	1,368	876	22.6	22.8	Trenton city, Grundy County

Table 2.

Age and Sex: 2010—Con.

[For information on confidentiality protection, nonsampling error, and definitions, see Selected Appendixes at <www.census.gov/prod/cen2010/cph-1-a.pdf>]

State County Place	Total population	Median age	Age								
			Under 5 years	5 to 17 years	18 to 20 years	21 to 24 years	25 to 34 years	35 to 44 years	45 to 54 years	55 to 59 years	60 to 64 years
PLACE—Con.											
Trimble city, Clinton County.....	646	37.3	48	110	17	45	90	74	109	45	31
Triplett city, Charlton County.....	41	53.5	0	2	0	3	1	5	13	3	2
Troy city, Lincoln County.....	10,540	32.2	950	2,260	362	454	1,752	1,455	1,217	457	390
Truesdale city, Warren County.....	732	29.1	89	137	32	48	122	99	88	38	21
Truxton village, Lincoln County.....	91	34.3	14	18	5	4	6	15	8	1	4
Turney village, Clinton County.....	148	38.8	11	27	3	3	19	27	22	5	10
Tuscumbia town, Miller County.....	203	36.7	7	30	11	12	34	39	37	12	8
Twin Oaks village, St. Louis County.....	392	49.0	13	43	14	16	50	34	65	37	37
Umber View Heights village, Cedar County..	48	54.0	0	7	0	0	0	7	11	2	6
Union city, Franklin County.....	10,204	31.9	938	1,942	411	596	1,668	1,297	1,250	488	436
Union Star town, DeKalb County.....	437	37.6	31	82	21	14	60	48	71	21	16
Unionville city, Putnam County.....	1,865	41.8	132	320	61	76	213	197	239	106	100
Unity Village village, Jackson County.....	99	52.5	0	6	3	2	7	10	29	10	16
University City city, St. Louis County.....	35,371	37.4	2,125	4,778	1,070	2,930	5,763	4,307	4,353	2,333	2,035
Uplands Park village, St. Louis County.....	445	45.2	22	75	17	18	39	50	71	31	33
Urbana city, Dallas County.....	417	38.6	30	78	13	15	50	49	61	21	19
Urich city, Henry County.....	505	40.2	28	107	13	25	52	59	85	33	23
Utica village, Livingston County.....	269	43.7	11	39	17	9	22	44	44	20	25
Valley Park city, St. Louis County.....	6,942	34.9	522	1,082	174	378	1,322	982	962	345	265
Van Buren town, Carter County.....	819	43.4	56	141	25	34	88	78	111	47	37
Vandalia city.....	3,899	37.0	175	411	134	265	835	664	581	199	156
Audrain County (part).....	3,899	37.0	175	411	134	265	835	664	581	199	156
Ralls County (part).....	0	0.0	0	0	0	0	0	0	0	0	0
Vandiver village, Audrain County.....	71	48.3	5	8	2	8	4	8	10	7	6
Vanduser village, Scott County.....	267	37.1	19	69	14	7	22	27	33	21	15
Velda City city, St. Louis County.....	1,420	37.0	113	252	56	81	173	159	202	88	88
Velda Village Hills village, St. Louis County..	1,055	44.2	56	174	32	49	110	120	145	83	75
Verona town, Lawrence County.....	619	30.7	63	146	26	22	79	88	59	30	32
Versailles city, Morgan County.....	2,482	40.9	175	392	79	136	295	280	297	151	121
Viburnum city, Iron County.....	693	39.0	46	131	22	36	75	93	90	37	41
Vienna city, Maries County.....	610	47.3	40	87	16	30	56	59	90	27	29
Village of Four Seasons village, Camden County.....	2,217	47.3	112	336	37	52	245	266	283	188	248
Villa Ridge CDP, Franklin County.....	2,636	38.5	178	522	107	95	295	355	444	166	131
Vinita Park city, St. Louis County.....	1,880	33.6	174	289	84	92	339	249	262	104	103
Vinita Terrace village, St. Louis County.....	277	39.3	11	51	7	15	34	39	43	22	24
Vista village, St. Clair County.....	54	37.0	4	15	0	2	4	7	8	3	3
Waco city, Jasper County.....	87	46.8	5	18	1	1	9	7	17	8	7
Walker city, Vernon County.....	270	41.0	26	45	4	15	30	30	36	18	21
Walnut Grove city, Greene County.....	665	35.9	54	119	25	44	82	75	90	31	39
Wardell town, Pemiscot County.....	427	37.6	28	91	18	18	47	54	52	31	26
Wardsville village, Cole County.....	1,506	35.3	109	388	48	54	148	246	245	74	53
Warrensburg city, Johnson County.....	18,838	23.7	1,128	2,194	3,132	3,664	2,480	1,626	1,580	715	531
Warrenton city, Warren County.....	7,880	32.4	710	1,583	288	409	1,250	967	976	389	300
Warsaw city, Benton County.....	2,127	45.0	151	331	60	69	232	220	273	153	106
Warson Woods city, St. Louis County.....	1,962	45.1	149	385	34	32	140	237	305	133	130
Washburn city, Barry County.....	435	33.1	38	70	24	38	59	46	70	23	19
Washington city, Franklin County.....	13,982	39.4	917	2,455	456	656	1,796	1,683	2,109	820	718
Wasola CDP, Ozark County.....	113	48.5	4	18	7	4	11	9	18	8	12
Watson village, Atchison County.....	100	38.7	4	17	8	2	12	13	7	10	12
Waverly city, Lafayette County.....	849	40.6	45	196	22	18	93	91	118	59	47
Wayland city, Clark County.....	533	38.9	51	80	20	22	71	55	79	40	30
Waynesville city, Pulaski County.....	4,830	32.6	415	935	162	272	793	686	603	237	185
Weatherby town, DeKalb County.....	107	33.6	10	18	5	5	19	9	14	13	5
Weatherby Lake city, Platte County.....	1,723	52.7	56	266	40	29	85	160	316	199	190
Weaubleau city, Hickory County.....	418	46.3	22	66	16	14	36	49	61	37	28
Webb City city, Jasper County.....	10,996	32.1	910	2,194	487	700	1,645	1,391	1,351	523	520
Webster Groves city, St. Louis County.....	22,995	40.8	1,389	4,272	1,033	853	2,243	2,964	3,554	1,803	1,351
Weingarten CDP, Ste. Genevieve County....	133	34.5	10	24	4	10	20	15	20	5	8
Weldon Spring city, St. Charles County.....	5,443	48.7	160	1,062	173	158	229	573	1,084	484	428
Weldon Spring Heights town, St. Charles County.....	91	55.5	0	14	5	2	2	1	20	11	6
Wellington city, Lafayette County.....	812	38.3	51	172	36	26	93	107	125	49	44
Wellston city, St. Louis County.....	2,313	26.2	229	626	135	129	268	278	291	87	75
Wellsville city, Montgomery County.....	1,217	41.0	81	234	33	43	134	136	161	68	69
Wentworth village, Newton County.....	147	38.2	3	36	10	7	11	26	16	11	9
Wentzville city, St. Charles County.....	29,070	31.2	3,075	6,733	763	1,017	5,048	4,726	3,301	1,216	1,017
West Alton city, St. Charles County.....	522	41.3	36	77	19	27	67	55	102	35	35
Westboro city, Atchison County.....	141	40.5	9	23	7	6	22	19	21	6	9
West Line village, Cass County.....	97	43.3	6	20	2	3	8	12	20	9	8
Weston city, Platte County.....	1,641	42.0	86	306	56	44	187	212	254	105	124
Westphalia city, Osage County.....	389	51.3	13	51	15	17	23	33	53	18	19
West Plains city, Howell County.....	11,986	36.7	956	1,987	557	698	1,571	1,325	1,400	639	613

Table 2.

Age and Sex: 2010—Con.

[For information on confidentiality protection, nonsampling error, and definitions, see Selected Appendixes at <www.census.gov/prod/cen2010/cph-1-a.pdf>]

Age—Con			Age and sex						Percent of total population		State County Place
65 to 74 years	75 to 84 years	85 years and over	All ages		18 years and over		65 years and over		Under 18 years	65 years and over	
			Female	Males per 100 females	Total	Female	Total	Female			
PLACE—Con.											
46	27	4	316	104.4	488	231	77	41	24.5	11.9	Trimble city, Clinton County
10	2	0	20	105.0	39	18	12	5	4.9	29.3	Triplet city, Chariton County
614	420	209	5,547	90.0	7,330	3,946	1,243	770	30.5	11.8	Troy city, Lincoln County
31	21	6	352	108.0	506	257	58	34	30.9	7.9	Truesdale city, Warren County
10	5	1	44	106.8	59	31	16	10	35.2	17.6	Truxton village, Lincoln County
11	8	2	66	124.2	110	50	21	8	25.7	14.2	Turney village, Clinton County
9	4	0	71	185.9	166	53	13	7	18.2	6.4	Tuscumbia town, Miller County
49	24	10	195	101.0	336	174	83	45	14.3	21.2	Twin Oaks village, St. Louis County
6	6	3	26	84.6	41	21	15	9	14.6	31.3	Umbur View Heights village, Cedar County
574	406	198	5,274	93.5	7,324	3,850	1,178	710	28.2	11.5	Union city, Franklin County
41	24	8	207	111.1	324	167	73	44	25.9	16.7	Union Star town, DeKalb County
175	139	107	997	87.1	1,413	780	421	267	24.2	22.6	Unionville city, Putnam County
6	8	2	65	52.3	93	61	16	11	6.1	16.2	Unity Village village, Jackson County
2,876	1,783	1,018	18,894	87.2	28,468	15,555	5,677	3,475	19.5	16.0	University City city, St. Louis County
49	30	10	246	80.9	348	192	89	53	21.8	20.0	Uplands Park village, St. Louis County
43	29	9	222	87.8	309	161	81	46	25.9	19.4	Urbana city, Dallas County
38	25	17	259	95.0	370	193	80	45	26.7	15.8	Urich city, Henry County
18	14	6	128	110.2	219	103	38	19	18.6	14.1	Utica village, Livingston County
300	329	281	3,626	91.5	5,338	2,855	910	593	23.1	13.1	Valley Park city, St. Louis County
98	65	39	456	79.6	622	339	202	118	24.1	24.7	Van Buren town, Carter County
223	181	75	2,747	41.9	3,313	2,455	479	293	15.0	12.3	Vandalia city
223	181	75	2,747	41.9	3,313	2,455	479	293	15.0	12.3	Audrain County (part)
0	0	0	0	(X)	0	0	0	0	(X)	(X)	Ralls County (part)
4	6	3	38	86.8	58	32	13	8	18.3	18.3	Vandiver village, Audrain County
20	15	5	124	115.3	179	90	40	20	33.0	15.0	Vanduser village, Scott County
131	65	12	801	77.3	1,055	627	208	145	25.7	14.6	Velda City city, St. Louis County
137	54	20	608	73.5	825	471	211	131	21.8	20.0	Velda Village Hills village, St. Louis County
41	28	5	307	101.6	410	212	74	47	33.8	12.0	Verona town, Lawrence County
193	227	136	1,303	90.5	1,915	1,034	556	352	22.8	22.4	Versailles city, Morgan County
74	42	6	354	95.8	516	261	122	65	25.5	17.6	Viburnum city, Iron County
74	59	43	320	90.6	483	258	176	112	20.8	28.9	Vienna city, Maries County
305	127	18	1,135	95.3	1,769	907	450	217	20.2	20.3	Village of Four Seasons village, Camden County
222	95	26	1,359	94.0	1,936	1,004	343	177	26.6	13.0	Villa Ridge CDP, Franklin County
89	76	19	966	94.6	1,417	745	184	110	24.6	9.8	Vinita Park city, St. Louis County
20	10	1	152	82.2	215	120	31	19	22.4	11.2	Vinita Terrace village, St. Louis County
3	4	1	28	92.9	35	16	8	3	35.2	14.8	Vista village, St. Clair County
5	7	2	38	128.9	64	30	14	8	26.4	16.1	Waco city, Jasper County
28	11	6	132	104.5	199	102	45	21	26.3	16.7	Walker city, Vernon County
58	36	12	365	82.2	492	268	106	57	26.0	15.9	Walnut Grove city, Greene County
35	20	7	218	95.9	308	158	62	34	27.9	14.5	Wardell town, Pemiscot County
81	46	14	775	94.3	1,009	522	141	87	33.0	9.4	Wardsville village, Cole County
722	637	429	9,505	98.2	15,516	7,879	1,788	1,028	17.6	9.5	Warrensburg city, Johnson County
451	376	181	4,105	92.0	5,587	2,947	1,008	626	29.1	12.8	Warrenton city, Warren County
264	184	84	1,133	87.7	1,645	902	532	317	22.7	25.0	Warsaw city, Benton County
183	166	68	1,012	93.9	1,428	751	417	233	27.2	21.3	Warson Woods city, St. Louis County
22	25	1	228	90.8	327	165	48	31	24.8	11.0	Washburn city, Barry County
1,097	886	389	7,300	91.5	10,610	5,653	2,372	1,467	24.1	17.0	Washington city, Franklin County
12	9	1	49	130.6	91	42	22	9	19.5	19.5	Wasola CDP, Ozark County
10	4	1	46	117.4	79	33	15	7	21.0	15.0	Watson village, Atchison County
83	67	10	411	106.6	608	313	160	87	28.4	18.8	Waverly city, Lafayette County
43	37	5	274	94.5	402	199	85	48	24.6	15.9	Wayland city, Clark County
282	198	62	2,553	89.2	3,480	1,866	542	328	28.0	11.2	Waynesville city, Pulaski County
6	3	0	52	105.8	79	39	9	6	26.2	8.4	Weatherby town, DeKalb County
275	81	26	878	96.2	1,401	722	382	185	18.7	22.2	Weatherby Lake city, Platte County
41	35	13	219	90.9	330	174	89	48	21.1	21.3	Weaubleau city, Hickory County
675	438	162	5,720	92.2	7,892	4,219	1,275	771	28.2	11.6	Webb City city, Jasper County
1,401	1,122	1,010	12,171	88.9	17,334	9,469	3,533	2,205	24.6	15.4	Webster Groves city, St. Louis County
8	7	2	66	101.5	99	47	17	9	25.6	12.8	Weingarten CDP, Ste. Genevieve County
492	324	276	2,850	91.0	4,221	2,264	1,092	663	22.5	20.1	Weldon Spring city, St. Charles County
12	17	1	41	122.0	77	36	30	15	15.4	33.0	Weldon Spring Heights town, St. Charles County
53	37	19	415	95.7	589	304	109	65	27.5	13.4	Wellington city, Lafayette County
117	60	18	1,274	81.6	1,458	852	195	115	37.0	8.4	Wellston city, St. Louis County
102	83	73	614	98.2	902	479	258	165	25.9	21.2	Wellsville city, Montgomery County
10	5	3	69	113.0	108	49	18	11	26.5	12.2	Wentworth village, Newton County
1,352	612	210	14,971	94.2	19,262	10,109	2,174	1,250	33.7	7.5	Wentzville city, St. Charles County
42	23	4	248	110.5	409	191	69	33	21.6	13.2	West Alton city, St. Charles County
11	6	2	70	101.4	109	51	19	9	22.7	13.5	Westboro city, Atchison County
4	5	0	47	106.4	71	35	9	5	26.8	9.3	West Line village, Cass County
141	85	41	853	92.4	1,249	670	267	162	23.9	16.3	Weston city, Platte County
39	48	60	216	80.1	325	187	147	98	16.5	37.8	Westphalia city, Osage County
957	877	406	6,491	84.7	9,043	5,000	2,240	1,403	24.6	18.7	West Plains city, Howell County

Table 2.

Age and Sex: 2010—Con.

[For information on confidentiality protection, nonsampling error, and definitions, see Selected Appendixes at <www.census.gov/prod/cen2010/cph-1-a.pdf>]

State County Place	Total population	Median age	Age								
			Under 5 years	5 to 17 years	18 to 20 years	21 to 24 years	25 to 34 years	35 to 44 years	45 to 54 years	55 to 59 years	60 to 64 years
PLACE—Con.											
West Sullivan town, Crawford County.....	119	31.5	19	22	2	8	19	13	19	8	1
Westwood village, St. Louis County.....	278	53.9	12	34	6	8	13	23	52	34	22
Wheatland city, Hickory County.....	371	44.4	27	45	12	20	45	40	49	25	29
Wheaton city, Barry County.....	696	35.8	55	150	28	29	75	92	92	49	31
Wheeling city, Livingston County.....	271	40.2	17	54	10	4	36	33	38	19	17
Whiteman AFB CDP, Johnson County.....	2,556	21.4	439	464	310	546	545	196	42	6	2
Whiteside village, Lincoln County.....	75	42.5	3	11	4	6	7	8	16	5	6
Whitewater town, Cape Girardeau County...	125	39.3	9	26	2	3	17	9	12	10	10
Wilbur Park village, St. Louis County.....	471	39.2	41	37	11	24	96	57	85	38	11
Wildwood city, St. Louis County.....	35,517	41.5	1,781	8,992	1,066	1,003	1,975	5,221	7,325	2,863	2,124
Willard city, Greene County.....	5,288	32.2	401	1,223	197	229	857	786	625	205	224
Williamsville city, Wayne County.....	342	44.5	22	45	14	13	40	39	54	20	26
Willow Springs city, Howell County.....	2,184	38.6	179	403	76	100	246	260	232	106	122
Wilson City village, Mississippi County.....	115	49.8	6	16	3	4	12	13	13	10	16
Winchester city, St. Louis County.....	1,547	36.8	91	250	45	66	281	221	193	92	57
Windsor city.....	2,901	38.2	220	500	116	120	386	338	364	162	151
Henry County (part).....	2,804	38.2	210	489	109	117	372	325	360	156	142
Pettis County (part).....	97	36.2	10	11	7	3	14	13	4	6	9
Windsor Place village, Cooper County.....	309	33.6	26	64	10	14	47	46	31	12	24
Winfield city, Lincoln County.....	1,404	31.0	137	262	40	84	281	194	177	63	46
Winigan CDP, Sullivan County.....	44	45.0	1	11	0	3	2	5	6	2	2
Winona city, Shannon County.....	1,335	34.1	119	282	52	69	157	162	170	73	78
Winston village, Daviess County.....	259	35.5	18	62	8	6	33	31	31	22	18
Wood Heights city, Ray County.....	717	38.6	45	158	34	20	72	94	119	50	33
Woodson Terrace city, St. Louis County.....	4,063	34.6	313	711	145	230	653	486	614	262	168
Wooldridge village, Cooper County.....	61	42.8	3	8	2	6	8	4	16	10	2
Worth village, Worth County.....	63	40.5	4	15	0	3	8	5	12	5	5
Wortham CDP, St. Francois County.....	275	35.2	18	64	12	13	30	39	47	18	11
Worthington village, Putnam County.....	81	32.5	3	23	2	6	11	7	14	7	4
Wright City city, Warren County.....	3,119	31.0	319	602	116	167	578	399	391	153	118
Wyconda city, Clark County.....	227	43.5	18	37	7	4	28	22	29	24	16
Wyatt city, Mississippi County.....	319	37.9	22	64	12	10	35	40	46	19	23
Zalma village, Bollinger County.....	122	48.3	7	19	1	4	13	10	28	14	8

Table 2.

Age and Sex: 2010—Con.

[For information on confidentiality protection, nonsampling error, and definitions, see Selected Appendixes at <www.census.gov/prod/cen2010/cph-1-a.pdf>]

Age—Con			Age and sex						Percent of total population		State County Place
65 to 74 years	75 to 84 years	85 years and over	All ages		18 years and over		65 years and over		Under 18 years	65 years and over	
			Female	Males per 100 females	Total	Female	Total	Female			
PLACE—Con.											
7	1	0	63	88.9	78	39	8	5	34.5	6.7	West Sullivan town, Crawford County
40	26	8	146	90.4	232	123	74	41	16.5	26.6	Westwood village, St. Louis County
38	25	16	197	88.3	299	166	79	50	19.4	21.3	Wheatland city, Hickory County
58	26	11	375	85.6	491	271	95	60	29.5	13.6	Wheaton city, Barry County
31	8	4	142	90.8	200	105	43	24	26.2	15.9	Wheeling city, Livingston County
5	1	0	1,145	123.2	1,653	714	6	3	35.3	0.2	Whiteman AFB CDP, Johnson County
6	1	2	33	127.3	61	27	9	3	18.7	12.0	Whiteside village, Lincoln County
18	6	3	74	68.9	90	51	27	16	28.0	21.6	Whitewater town, Cape Girardeau County
30	29	12	251	87.6	393	209	71	46	16.6	15.1	Wilbur Park village, St. Louis County
1,997	884	286	17,929	98.1	24,744	12,649	3,167	1,619	30.3	8.9	Wildwood city, St. Louis County
275	170	96	2,727	93.9	3,664	1,965	541	332	30.7	10.2	Willard city, Greene County
36	26	7	169	102.4	275	140	69	35	19.6	20.2	Williamsville city, Wayne County
210	163	87	1,156	88.9	1,602	885	460	292	26.6	21.1	Willow Springs city, Howell County
10	9	3	60	91.7	93	52	22	15	19.1	19.1	Wilson City village, Mississippi County
116	82	53	808	91.5	1,206	623	251	164	22.0	16.2	Winchester city, St. Louis County
248	199	97	1,522	90.6	2,181	1,161	544	320	24.8	18.8	Windsor city
237	191	96	1,475	90.1	2,105	1,123	524	310	24.9	18.7	Henry County (part)
11	8	1	47	106.4	76	38	20	10	21.6	20.6	Pettis County (part)
26	3	6	165	87.3	219	123	35	21	29.1	11.3	Windsor Place village, Cooper County
73	39	8	704	99.4	1,005	520	120	70	28.4	8.5	Winfield city, Lincoln County
5	6	1	25	76.0	32	17	12	7	27.3	27.3	Winigan CDP, Sullivan County
100	44	29	673	98.4	934	487	173	102	30.0	13.0	Winona city, Shannon County
25	4	1	128	102.3	179	92	30	13	30.9	11.6	Winston village, Daviess County
65	25	2	363	97.5	514	260	92	43	28.3	12.8	Wood Heights city, Ray County
234	188	59	2,104	93.1	3,039	1,599	481	292	25.2	11.8	Woodson Terrace city, St. Louis County
1	1	0	32	90.6	50	27	2	2	18.0	3.3	Wooldridge village, Cooper County
2	1	3	30	110.0	44	22	6	3	30.2	9.5	Worth village, Worth County
16	5	2	131	109.9	193	91	23	6	29.8	8.4	Wortham CDP, St. Francois County
1	2	1	34	138.2	55	22	4	1	32.1	4.9	Worthington village, Putnam County
155	101	20	1,589	96.3	2,198	1,156	276	155	29.5	8.8	Wright City city, Warren County
17	23	2	115	97.4	172	89	42	24	24.2	18.5	Wyaconda city, Clark County
24	17	7	158	101.9	233	113	48	28	27.0	15.0	Wyatt city, Mississippi County
14	4	0	58	110.3	96	49	18	10	21.3	14.8	Zalma village, Bollinger County

Table 3.

Race and Hispanic or Latino Origin: 2010

[For information on confidentiality protection, nonsampling error, and definitions, see Selected Appendixes at <www.census.gov/prod/cen2010/cph-1-a.pdf>]

State County County Subdivision Place	Total population	Race							Hispanic or Latino (of any race)
		One race						Two or More Races	
		White	Black or African American	American Indian and Alaska Native	Asian	Native Hawaiian and Other Pacific Islander	Some Other Race		
Missouri.....	5,988,927	4,958,770	693,391	27,376	98,083	6,261	80,457	124,589	212,470
Adair County.....	25,607	24,066	408	79	453	13	153	435	523
Benton township.....	19,700	18,278	400	51	429	13	145	384	487
Kirksville city.....	17,505	16,160	389	38	413	13	141	351	473
Clay township.....	626	618	1	0	2	0	0	5	7
Liberty township.....	324	322	0	1	1	0	0	0	0
Morrow township.....	431	425	2	3	0	0	0	1	1
Nineveh township.....	1,289	1,273	0	4	0	0	1	11	7
Novinger city.....	456	450	0	3	0	0	0	3	1
Pettis township.....	795	778	3	2	3	0	7	2	12
Millard village.....	89	86	0	0	0	0	1	2	1
Polk township.....	639	636	0	0	3	0	0	0	1
Greentop city (part).....	85	82	0	0	3	0	0	0	0
Salt River township.....	1,043	1,016	0	3	6	0	0	18	3
Brashear city.....	273	261	0	1	2	0	0	9	0
Walnut township.....	257	250	0	1	0	0	0	6	1
Wilson township.....	503	470	2	14	9	0	0	8	4
Gibbs village.....	107	98	2	2	0	0	0	5	1
Andrew County.....	17,291	16,843	72	51	75	2	54	194	290
Benton township.....	1,020	1,007	0	4	3	0	3	3	7
Bolckow city.....	187	184	0	0	1	0	0	2	1
Rosendale city.....	143	141	0	1	0	0	1	0	1
Clay township.....	259	249	1	2	1	0	0	6	1
Empire township.....	423	397	2	0	18	0	0	6	7
Jackson township.....	620	613	0	1	0	0	1	5	5
Fillmore city.....	184	181	0	1	0	0	0	2	0
Jefferson township.....	4,646	4,476	42	19	17	1	24	67	129
Country Club village.....	2,449	2,330	39	13	14	1	10	42	77
Lincoln township.....	1,184	1,155	2	7	1	0	4	15	16
Amazonia village.....	312	304	1	3	0	0	2	2	3
Monroe township.....	793	779	2	0	2	0	4	6	5
Cosby village.....	124	123	0	0	0	0	1	0	1
Nodaway township.....	6,738	6,588	23	16	30	1	16	64	101
Savannah city.....	5,057	4,942	18	15	26	0	14	42	79
Platte township.....	426	417	0	0	2	0	0	7	3
Rea city.....	50	50	0	0	0	0	0	0	0
Rochester township.....	1,182	1,162	0	2	1	0	2	15	16
Atchison County.....	5,685	5,600	17	10	9	3	5	41	55
Benton township.....	23	22	0	0	0	0	0	1	0
Buchanan township.....	83	82	0	0	0	0	0	1	0
Clark township.....	895	884	4	0	3	0	0	4	1
Fairfax city.....	638	628	4	0	2	0	0	4	0
Clay township.....	1,798	1,773	0	4	0	0	2	19	29
Rock Port city (part).....	1,317	1,293	0	4	0	0	1	19	25
Colfax township.....	65	65	0	0	0	0	0	0	0
Dale township.....	231	228	0	0	0	0	0	3	3
Lincoln township.....	378	370	0	0	0	3	1	4	6
Blanchard CDP.....	22	22	0	0	0	0	0	0	0
Westboro city.....	141	141	0	0	0	0	0	0	3
Nishnabotna township.....	155	153	0	0	0	0	0	2	0
Watson village.....	100	100	0	0	0	0	0	0	0
Polk township.....	226	226	0	0	0	0	0	0	0
Tarkio township.....	1,752	1,718	13	6	6	0	2	7	16
Tarkio city.....	1,583	1,549	13	6	6	0	2	7	16
Templeton township.....	79	79	0	0	0	0	0	0	0
Phelps City CDP.....	24	24	0	0	0	0	0	0	0
Rock Port city (part).....	1	1	0	0	0	0	0	0	0
Audrain County.....	25,529	22,931	1,646	91	115	8	298	440	665
Cuivre township.....	5,125	4,351	630	19	14	1	13	97	74
Farber city.....	322	299	5	2	0	0	1	15	2
Vandalia city (part).....	3,899	3,174	611	17	14	1	12	70	72
Linn township.....	615	597	7	0	0	0	0	11	6
Laddonia city (part).....	7	7	0	0	0	0	0	0	0
Rush Hill village.....	151	145	0	0	0	0	0	6	6
Loutre township.....	824	813	3	0	1	1	2	4	6
Benton City village.....	104	103	0	0	0	0	1	0	1
Martinsburg town.....	304	298	3	0	1	0	1	1	4
Prairie township.....	932	923	2	4	1	0	0	2	2
Laddonia city (part).....	506	500	2	3	0	0	0	1	2
Saling township.....	1,472	1,425	19	8	2	0	7	11	16
Salt River township.....	9,497	8,655	468	23	37	1	135	178	293
Mexico city (part).....	6,944	6,192	456	19	35	1	99	142	217
South Fork township.....	5,431	4,561	506	26	59	5	140	134	260
Mexico city (part).....	4,599	3,741	504	26	53	5	140	130	257
Vandiver village.....	71	71	0	0	0	0	0	0	0
Wilson township.....	1,633	1,606	11	11	1	0	1	3	8
Centralia city (part).....	0	0	0	0	0	0	0	0	0

Table 3.

Race and Hispanic or Latino Origin: 2010—Con.

[For information on confidentiality protection, nonsampling error, and definitions, see Selected Appendixes at <www.census.gov/prod/cen2010/cph-1-a.pdf>]

Not Hispanic or Latino								State County County Subdivision Place
Total	One race						Two or More Races	
	White	Black or African American	American Indian and Alaska Native	Asian	Native Hawaiian and Other Pacific Islander	Some Other Race		
5,776,457	4,850,748	687,149	24,062	97,221	5,763	5,372	106,142	Missouri
25,084	23,751	392	72	453	12	14	390	Adair County
19,213	17,986	385	45	429	12	14	342	Benton township
17,032	15,878	374	32	413	12	14	309	Kirksville city
619	611	1	0	2	0	0	5	Clay township
324	322	0	1	1	0	0	0	Liberty township
430	424	2	3	0	0	0	1	Morrow township
1,282	1,268	0	4	0	0	0	10	Nineveh township
455	450	0	3	0	0	0	2	Novinger city
783	774	2	2	3	0	0	2	Pettis township
88	86	0	0	0	0	0	2	Millard village
638	635	0	0	3	0	0	0	Polk township
85	82	0	0	3	0	0	0	Greentop city (part)
1,040	1,015	0	3	6	0	0	16	Salt River township
273	261	0	1	2	0	0	9	Brashear city
256	249	0	1	0	0	0	6	Walnut township
499	467	2	13	9	0	0	8	Wilson township
106	98	2	1	0	0	0	5	Gibbs village
17,001	16,641	70	46	75	0	4	165	Andrew County
1,013	1,003	0	4	3	0	0	3	Benton township
186	183	0	0	1	0	0	2	Bolckow city
142	141	0	1	0	0	0	0	Rosendale city
258	248	1	2	1	0	0	6	Clay township
416	395	2	0	18	0	0	1	Empire township
615	609	0	1	0	0	0	5	Jackson township
184	181	0	1	0	0	0	2	Fillmore city
4,517	4,383	40	17	17	0	1	59	Jefferson township
2,372	2,274	37	12	14	0	0	35	Country Club village
1,168	1,143	2	7	1	0	0	15	Lincoln township
309	303	1	3	0	0	0	2	Amazonia village
788	778	2	0	2	0	0	6	Monroe township
123	123	0	0	0	0	0	0	Cosby village
6,637	6,515	23	14	30	0	3	52	Nodaway township
4,978	4,884	18	13	26	0	3	34	Savannah city
423	416	0	0	2	0	0	5	Platte township
50	50	0	0	0	0	0	0	Rea city
1,166	1,151	0	1	1	0	0	13	Rochester township
5,630	5,556	17	9	9	3	0	36	Atchison County
23	22	0	0	0	0	0	1	Benton township
83	82	0	0	0	0	0	1	Buchanan township
894	883	4	0	3	0	0	4	Clark township
638	628	4	0	2	0	0	4	Fairfax city
1,769	1,750	0	4	0	0	0	15	Clay township
1,292	1,273	0	4	0	0	0	15	Rock Port city (part)
65	65	0	0	0	0	0	0	Colfax township
228	225	0	0	0	0	0	3	Dale township
372	366	0	0	0	3	0	3	Lincoln township
22	22	0	0	0	0	0	0	Blanchard CDP
138	138	0	0	0	0	0	0	Westboro city
155	153	0	0	0	0	0	2	Nishnabotna township
100	100	0	0	0	0	0	0	Watson village
226	226	0	0	0	0	0	0	Polk township
1,736	1,705	13	5	6	0	0	7	Tarkio township
1,567	1,536	13	5	6	0	0	7	Tarkio city
79	79	0	0	0	0	0	0	Templeton township
24	24	0	0	0	0	0	0	Phelps City CDP
1	1	0	0	0	0	0	0	Rock Port city (part)
24,864	22,613	1,637	81	115	4	16	398	Audrain County
5,051	4,308	623	12	14	1	5	88	Cuivre township
320	298	5	2	0	0	0	15	Farber city
3,827	3,132	604	10	14	1	5	61	Vandalia city (part)
609	597	7	0	0	0	0	5	Linn township
7	7	0	0	0	0	0	0	Laddonia city (part)
145	145	0	0	0	0	0	0	Rush Hill village
818	809	3	0	1	1	0	4	Loutre township
103	103	0	0	0	0	0	0	Benton City village
300	295	3	0	1	0	0	1	Martinsburg town
930	921	2	4	1	0	0	2	Prairie township
504	498	2	3	0	0	0	1	Laddonia city (part)
1,456	1,418	19	8	2	0	0	9	Saling township
9,204	8,504	466	22	37	1	7	167	Salt River township
6,727	6,077	454	18	35	1	7	135	Mexico city (part)
5,171	4,455	506	25	59	1	4	121	South Fork township
4,342	3,638	504	25	53	1	4	117	Mexico city (part)
71	71	0	0	0	0	0	0	Vandiver village
1,625	1,601	11	10	1	0	0	2	Wilson township
0	0	0	0	0	0	0	0	Centralia city (part)

Table 3.

Race and Hispanic or Latino Origin: 2010—Con.

[For information on confidentiality protection, nonsampling error, and definitions, see Selected Appendixes at <www.census.gov/prod/cen2010/cph-1-a.pdf>]

State County County Subdivision Place	Total population	Race						Two or More Races	Hispanic or Latino (of any race)
		One race							
		White	Black or African American	American Indian and Alaska Native	Asian	Native Hawaiian and Other Pacific Islander	Some Other Race		
Barry County.....	35,597	32,792	107	317	467	8	1,233	673	2,745
Ash township.....	948	899	0	5	5	0	2	37	12
Butterfield township.....	973	799	5	9	35	1	96	28	180
Butterfield village.....	470	373	1	8	9	0	63	16	126
Capps Creek township.....	630	594	0	4	19	0	10	3	14
Monett city (part).....	4	0	0	0	0	0	4	0	4
Pierce City city (part).....	0	0	0	0	0	0	0	0	0
Corsicana township.....	418	394	0	5	6	0	10	3	35
Crane Creek township.....	938	899	0	4	7	0	15	13	24
Exeter township.....	1,628	1,544	4	10	22	1	18	29	74
Exeter city.....	772	731	3	3	4	0	13	18	39
Flat Creek township.....	5,997	5,700	17	73	28	2	83	94	194
Cassville city.....	3,266	3,062	12	54	11	0	69	58	150
Jenkins township.....	398	368	1	5	1	0	15	8	15
Kings Prairie township.....	971	891	1	7	23	0	40	9	69
Monett city (part).....	13	9	0	0	4	0	0	0	2
Liberty township.....	1,165	1,033	16	6	73	0	9	28	31
McDonald township.....	853	777	2	6	25	0	16	27	53
McDowell township.....	288	276	0	1	1	0	7	3	8
Mineral township.....	861	835	2	3	1	0	6	14	14
Monett township.....	6,457	5,524	49	52	79	2	623	128	1,298
Monett city (part).....	5,731	4,890	49	51	71	2	556	112	1,208
Mountain township.....	306	285	0	11	5	0	0	5	10
Ozark township.....	955	925	0	4	1	0	7	18	15
Pioneer township.....	193	171	0	3	18	0	0	1	1
Pleasant Ridge township.....	486	469	1	7	1	0	1	7	9
Purdy township.....	1,972	1,654	0	17	39	0	209	53	460
Purdy city.....	1,098	899	0	14	17	0	130	38	285
Roaring River township.....	1,333	1,285	1	10	3	0	1	33	23
Chain-O-Lakes village.....	126	125	0	0	1	0	0	0	0
Eagle Rock CDP.....	199	192	0	3	0	0	0	4	9
Shell Knob township.....	1,177	1,147	0	17	1	0	2	10	19
Shell Knob CDP (part).....	545	531	0	8	0	0	0	6	8
Sugar Creek township.....	1,851	1,762	5	25	11	0	10	38	53
Seligman city.....	851	807	4	16	3	0	7	14	23
Washburn township.....	1,168	1,127	0	5	12	1	1	22	22
Washburn city.....	435	409	0	4	0	1	1	20	20
Wheaton township.....	1,133	1,000	1	8	46	0	46	32	84
Wheaton city.....	696	625	1	5	10	0	36	19	52
White River township.....	2,498	2,434	2	20	5	1	6	30	28
Arrow Point village.....	86	85	0	0	0	0	0	1	0
Emerald Beach village.....	228	221	0	3	1	0	0	3	2
Golden CDP.....	280	275	0	2	1	0	0	2	8
Shell Knob CDP (part).....	501	495	0	1	1	0	1	3	6
Barton County.....	12,402	11,788	47	142	29	4	86	306	231
Barton City township.....	250	242	0	6	0	0	0	2	0
Central township.....	561	524	0	10	0	0	3	24	17
City township.....	4,532	4,282	31	28	15	1	31	144	85
Lamar city.....	4,532	4,282	31	28	15	1	31	144	85
Doylesport township.....	231	213	0	8	0	0	0	10	4
Golden City township.....	1,097	1,056	1	13	3	1	7	16	22
Golden City city.....	765	735	1	13	2	0	5	9	11
Lamar township.....	1,490	1,425	2	12	7	1	25	18	30
Lamar Heights city.....	178	176	0	0	0	0	0	2	2
Leroy township.....	223	214	0	3	0	0	0	6	0
Liberal city (part).....	25	24	0	1	0	0	0	0	0
Milford township.....	272	259	5	5	0	0	0	3	6
Milford village.....	26	26	0	0	0	0	0	0	0
Nashville township.....	390	374	1	3	0	0	3	9	14
Newport township.....	337	324	3	2	1	0	2	5	7
Northfork township.....	263	256	0	0	0	0	4	3	5
Ozark township.....	1,078	1,027	4	16	1	0	1	29	17
Burgess town.....	57	56	0	0	0	0	0	1	3
Liberal city (part).....	734	689	4	12	1	0	1	27	14
Richland township.....	529	512	0	9	0	1	2	5	7
South West township.....	642	589	0	24	1	0	3	25	7
Mindenmines city.....	365	315	0	24	1	0	3	22	3
Union township.....	507	491	0	3	1	0	5	7	10
Irwin CDP.....	69	68	0	0	0	0	0	1	1
Bates County.....	17,049	16,464	150	104	27	2	66	236	275
Charlotte township.....	357	348	0	5	0	0	1	3	4
Deepwater township.....	307	303	0	0	2	1	0	1	0
Deer Creek township.....	2,349	2,315	5	10	5	0	4	10	16
Adrian city (part).....	1,412	1,391	2	7	0	0	4	8	8
East Boone township.....	538	518	4	3	0	0	3	10	12
Elkhart township.....	299	282	0	0	1	0	11	5	14
Grand River township.....	312	308	1	3	0	0	0	0	9
Homer township.....	447	426	1	4	0	0	10	6	15
Amoret city.....	190	179	1	1	0	0	4	5	9
Howard township.....	554	534	2	2	5	0	2	9	20

Table 3.

Race and Hispanic or Latino Origin: 2010—Con.

[For information on confidentiality protection, nonsampling error, and definitions, see Selected Appendixes at <www.census.gov/prod/cen2010/cph-1-a.pdf>]

Not Hispanic or Latino								State County County Subdivision Place
Total	One race						Two or More Races	
	White	Black or African American	American Indian and Alaska Native	Asian	Native Hawaiian and Other Pacific Islander	Some Other Race		
32,852	31,505	87	289	459	6	8	498	Barry County
936	892	0	4	5	0	0	35	Ash township
793	731	5	9	32	0	0	16	Butterfield township
344	319	1	8	9	0	0	7	Butterfield village
616	590	0	4	19	0	0	3	Capps Creek township
0	0	0	0	0	0	0	0	Monett city (part)
0	0	0	0	0	0	0	0	Pierce City city (part)
383	374	0	1	6	0	0	2	Corsicana township
914	892	0	3	7	0	0	12	Crane Creek township
1,554	1,503	4	8	22	0	0	17	Exeter township
733	713	3	3	4	0	0	10	Exeter city
5,803	5,618	17	66	28	2	0	72	Flat Creek township
3,116	3,004	12	47	11	0	0	42	Cassville city
383	367	1	5	1	0	1	8	Jenkins township
902	864	1	7	23	0	0	7	Kings Prairie township
11	7	0	0	4	0	0	0	Monett city (part)
1,134	1,017	15	6	73	0	0	23	Liberty township
800	750	2	6	25	0	0	17	McDonald township
280	275	0	1	1	0	0	3	McDowell township
847	831	2	2	1	0	0	11	Mineral township
5,159	4,913	30	48	74	2	7	85	Monett township
4,523	4,298	30	47	66	2	6	74	Monett city (part)
296	279	0	11	5	0	0	1	Mountain township
940	917	0	4	1	0	0	18	Ozark township
192	170	0	3	18	0	0	1	Pioneer township
477	467	1	7	1	0	0	1	Pleasant Ridge township
1,512	1,435	0	12	39	0	0	26	Purdy township
813	770	0	9	17	0	0	17	Purdy city
1,310	1,269	1	10	3	0	0	27	Roaring River township
126	125	0	0	1	0	0	0	Chain-O-Lakes village
190	187	0	3	0	0	0	0	Eagle Rock CDP
1,158	1,131	0	17	1	0	0	9	Shell Knob township
537	524	0	8	0	0	0	5	Shell Knob CDP (part)
1,798	1,725	5	25	11	0	0	32	Sugar Creek township
828	795	4	16	3	0	0	10	Seligman city
1,146	1,110	0	5	12	1	0	18	Washburn township
415	394	0	4	0	1	0	16	Washburn city
1,049	966	1	8	46	0	0	28	Wheaton township
644	612	1	5	10	0	0	16	Wheaton city
2,470	2,419	2	17	5	1	0	26	White River township
86	85	0	0	0	0	0	1	Arrow Point village
226	219	0	3	1	0	0	3	Emerald Beach village
272	268	0	1	1	0	0	2	Golden CDP
495	493	0	0	1	0	0	1	Shell Knob CDP (part)
12,171	11,704	42	129	29	2	4	261	Barton County
250	242	0	6	0	0	0	2	Barton City township
544	523	0	6	0	0	0	15	Central township
4,447	4,243	31	24	15	1	2	131	City township
4,447	4,243	31	24	15	1	2	131	Lamar city
227	212	0	7	0	0	0	8	Doylesport township
1,075	1,042	1	13	3	1	0	15	Golden City township
754	730	1	13	2	0	0	8	Golden City city
1,460	1,422	2	12	7	0	0	17	Lamar township
176	174	0	0	0	0	0	2	Lamar Heights city
223	214	0	3	0	0	0	6	Leroy township
25	24	0	1	0	0	0	0	Liberal city (part)
266	258	0	5	0	0	0	3	Milford township
26	26	0	0	0	0	0	0	Milford village
376	369	1	3	0	0	0	3	Nashville township
330	321	3	1	1	0	1	3	Newport township
258	255	0	0	0	0	0	3	Northfork township
1,061	1,019	4	15	1	0	1	21	Ozark township
54	53	0	0	0	0	0	1	Burgess town
720	684	4	11	1	0	1	19	Liberal city (part)
522	510	0	7	0	0	0	5	Richland township
635	585	0	24	1	0	0	25	South West township
362	315	0	24	1	0	0	22	Mindenmines city
497	489	0	3	1	0	0	4	Union township
68	68	0	0	0	0	0	0	Irwin CDP
16,774	16,296	143	94	27	2	5	207	Bates County
353	346	0	4	0	0	0	3	Charlotte township
307	303	0	0	2	1	0	1	Deepwater township
2,333	2,303	5	10	5	0	0	10	Deer Creek township
1,404	1,387	2	7	0	0	0	8	Adrian city (part)
526	514	4	0	0	0	0	8	East Boone township
285	279	0	0	1	0	0	5	Elkhart township
303	300	0	3	0	0	0	0	Grand River township
432	421	1	4	0	0	0	6	Homer township
181	174	1	1	0	0	0	5	Amoret city
534	521	2	0	5	0	0	6	Howard township

Table 3.

Race and Hispanic or Latino Origin: 2010—Con.

[For information on confidentiality protection, nonsampling error, and definitions, see Selected Appendixes at <www.census.gov/prod/cen2010/cph-1-a.pdf>]

State County County Subdivision Place	Total population	Race							Hispanic or Latino (of any race)
		One race						Two or More Races	
		White	Black or African American	American Indian and Alaska Native	Asian	Native Hawaiian and Other Pacific Islander	Some Other Race		
Bates County—Con.									
Howard township—Con.									
Hume town.....	336	322	1	0	3	0	2	8	15
Hudson township.....	252	245	0	6	0	0	0	1	0
Lone Oak township.....	281	278	0	1	0	0	0	2	2
Mingo township.....	237	235	0	0	0	0	2	0	2
Mound township.....	841	822	7	3	0	0	0	9	11
Adrian city (part).....	265	255	1	1	0	0	0	8	3
Passaic town.....	34	34	0	0	0	0	0	0	1
Mount Pleasant township.....	5,079	4,831	114	26	12	1	20	75	102
Butler city.....	4,219	3,985	112	22	9	1	20	70	98
New Home township.....	245	233	1	4	0	0	0	7	0
Osage township.....	1,795	1,724	3	9	1	0	8	50	27
Rich Hill city.....	1,396	1,333	3	6	1	0	8	45	20
Pleasant Gap township.....	232	225	4	0	0	0	0	3	2
Prairie township.....	137	132	0	3	0	0	0	2	1
Rockville township.....	260	249	3	0	1	0	1	6	4
Rockville city.....	166	159	1	0	1	0	0	5	4
Shawnee township.....	271	265	0	1	0	0	0	5	1
Spruce township.....	330	326	0	1	0	0	0	3	8
Summit township.....	312	307	0	1	0	0	0	4	1
Walnut township.....	394	378	2	8	0	0	0	6	4
Foster village.....	117	115	1	0	0	0	0	1	4
West Boone township.....	715	696	2	3	0	0	4	10	16
Drexel city (part).....	109	107	0	0	0	0	0	2	1
Merwin village.....	58	56	0	0	0	0	1	1	1
West Point township.....	505	484	1	11	0	0	0	9	4
Amsterdam city.....	242	233	1	4	0	0	0	4	3
Benton County.....	19,056	18,508	58	117	54	5	59	255	291
Alexander township.....	527	514	3	3	0	0	0	7	5
Cole township.....	2,070	2,009	4	15	8	1	5	28	26
Fristoe township.....	2,450	2,363	7	12	17	0	7	44	29
North Lindsey township.....	1,765	1,709	4	11	3	1	6	31	26
South Lindsey township.....	2,822	2,728	27	24	6	1	12	24	77
Warsaw city.....	2,127	2,049	21	23	5	1	9	19	68
Tom township.....	2,232	2,176	5	11	2	1	4	33	25
Union township.....	1,523	1,479	3	9	6	0	2	24	17
Climax Springs village (part).....	5	5	0	0	0	0	0	0	0
White township.....	2,488	2,419	5	13	6	1	13	31	45
Ionia town (part).....	87	81	1	0	0	0	4	1	7
Lincoln city.....	1,190	1,161	1	10	4	1	2	11	13
Williams township.....	3,179	3,111	0	19	6	0	10	33	41
Cole Camp city.....	1,121	1,101	0	1	3	0	3	13	10
Bollinger County.....	12,363	12,106	32	77	26	0	18	104	98
Crooked Creek township.....	1,234	1,203	3	21	1	0	0	6	6
Filmore township.....	488	470	1	10	0	0	1	6	1
Liberty township.....	1,371	1,352	0	7	1	0	3	8	7
Lorance township.....	4,366	4,257	3	27	16	0	11	52	44
Glen Allen town.....	85	82	1	0	0	0	0	2	0
Marble Hill city.....	1,477	1,424	0	15	12	0	5	21	26
Scopus township.....	1,518	1,498	7	5	4	0	0	4	13
Union township.....	1,058	1,016	18	6	2	0	2	14	3
Wayne township.....	1,299	1,290	0	0	2	0	0	7	9
Zalma village.....	122	122	0	0	0	0	0	0	1
Whitewater township.....	1,029	1,020	0	1	0	0	1	7	15
Sedgewickville village.....	173	173	0	0	0	0	0	0	3
Boone County.....	162,642	134,621	15,111	624	6,144	93	1,476	4,573	4,895
Bourbon township.....	2,729	2,610	34	26	10	4	8	37	30
Clark city (part).....	0	0	0	0	0	0	0	0	0
Sturgeon city.....	872	844	4	6	5	0	5	8	9
Cedar township.....	4,190	4,069	37	12	22	1	9	40	63
Ashland city (part).....	1,751	1,698	17	4	9	0	7	16	28
Hartsburg town.....	103	97	3	1	1	0	0	1	2
Centralia township.....	4,906	4,752	43	22	9	0	23	57	70
Centralia city (part).....	4,027	3,888	41	16	8	0	20	54	65
Columbia township.....	62,961	49,417	7,785	217	2,739	37	780	1,986	2,379
Columbia city (part).....	52,451	40,744	6,584	176	2,613	31	666	1,637	2,027
Katy township.....	3,787	3,578	77	16	50	0	13	53	53
Columbia city (part).....	0	0	0	0	0	0	0	0	0
Huntsdale town.....	31	31	0	0	0	0	0	0	1
Rocheport city.....	239	218	9	5	2	0	0	5	2
Missouri township.....	58,199	46,103	6,428	220	2,950	37	555	1,906	1,830
Columbia city (part).....	51,579	41,066	5,427	180	2,788	37	476	1,605	1,610
Perche township.....	4,079	3,852	83	28	15	3	8	90	75
Harrisburg town.....	266	258	1	1	0	0	0	6	1
Rock Bridge township.....	8,261	7,387	372	16	280	4	29	173	190
Columbia city (part).....	4,296	3,826	151	5	225	0	12	77	91
McBaine town.....	10	10	0	0	0	0	0	0	0
Pierpont village (part).....	42	41	1	0	0	0	0	0	0

Table 3.

Race and Hispanic or Latino Origin: 2010—Con.

[For information on confidentiality protection, nonsampling error, and definitions, see Selected Appendixes at <www.census.gov/prod/cen2010/cph-1-a.pdf>]

Not Hispanic or Latino								State County County Subdivision Place
Total	One race						Two or More Races	
	White	Black or African American	American Indian and Alaska Native	Asian	Native Hawaiian and Other Pacific Islander	Some Other Race		
								Bates County—Con.
								Howard township—Con.
321	312	1	0	3	0	0	5	Hume town
252	245	0	6	0	0	0	1	Hudson township
279	278	0	0	0	0	0	1	Lone Oak township
235	235	0	0	0	0	0	0	Mingo township
830	819	1	3	0	0	0	7	Mound township
262	254	1	1	0	0	0	6	Adrian city (part)
33	33	0	0	0	0	0	0	Passaic town
4,977	4,758	114	25	12	1	2	65	Mount Pleasant township
4,121	3,915	112	21	9	1	2	61	Butler city
245	233	1	4	0	0	0	7	New Home township
1,768	1,710	3	9	1	0	2	43	Osage township
1,376	1,326	3	6	1	0	2	38	Rich Hill city
230	223	4	0	0	0	0	3	Pleasant Gap township
136	131	0	3	0	0	0	2	Prairie township
256	245	3	0	1	0	1	6	Rockville township
162	155	1	0	1	0	0	5	Rockville city
270	265	0	0	0	0	0	5	Shawnee township
322	318	0	1	0	0	0	3	Spruce township
311	307	0	0	0	0	0	4	Summit township
390	374	2	8	0	0	0	6	Walnut township
113	111	1	0	0	0	0	1	Foster village
699	685	2	3	0	0	0	9	West Boone township
108	106	0	0	0	0	0	2	Drexel city (part)
57	56	0	0	0	0	0	1	Merwin village
501	483	1	11	0	0	0	6	West Point township
239	232	1	4	0	0	0	2	Amsterdam city
18,765	18,311	56	105	53	5	7	228	Benton County
522	509	3	3	0	0	0	7	Alexander township
2,044	1,996	4	14	8	1	0	21	Cole township
2,421	2,340	5	12	17	0	5	42	Fristoe township
1,739	1,694	4	10	3	1	1	26	North Lindsey township
2,745	2,668	27	19	6	1	0	24	South Lindsey township
2,059	1,995	21	18	5	1	0	19	Warsaw city
2,207	2,163	5	10	2	1	0	26	Tom township
1,506	1,464	3	9	6	0	0	24	Union township
5	5	0	0	0	0	0	0	Climax Springs village (part)
2,443	2,394	5	10	5	1	0	28	White township
80	78	1	0	0	0	0	1	Ionia town (part)
1,177	1,154	1	7	3	1	0	11	Lincoln city
3,138	3,083	0	18	6	0	1	30	Williams township
1,111	1,094	0	1	3	0	0	13	Cole Camp city
12,265	12,037	32	73	26	0	4	93	Bollinger County
1,228	1,199	3	19	1	0	0	6	Crooked Creek township
487	470	1	10	0	0	0	6	Filmore township
1,364	1,347	0	7	1	0	1	8	Liberty township
4,322	4,231	3	25	16	0	3	44	Lorance township
85	82	1	0	0	0	0	2	Glen Allen town
1,451	1,413	0	13	12	0	0	13	Marble Hill city
1,505	1,486	7	5	4	0	0	3	Scopus township
1,055	1,015	18	6	2	0	0	14	Union township
1,290	1,282	0	0	2	0	0	6	Wayne township
121	121	0	0	0	0	0	0	Zalma village
1,014	1,007	0	1	0	0	0	6	Whitewater township
170	170	0	0	0	0	0	0	Sedgewickville village
157,747	131,677	14,943	523	6,112	82	314	4,096	Boone County
2,699	2,593	34	24	10	4	0	34	Bourbon township
0	0	0	0	0	0	0	0	Clark city (part)
863	840	4	6	5	0	0	8	Sturgeon city
4,127	4,019	37	12	20	1	6	32	Cedar township
1,723	1,675	17	4	9	0	6	12	Ashland city (part)
101	95	3	1	1	0	0	1	Hartsburg town
4,836	4,711	43	21	8	0	2	51	Centralia township
3,962	3,848	41	15	7	0	2	49	Centralia city (part)
60,582	48,028	7,679	187	2,725	33	145	1,785	Columbia township
50,424	39,571	6,500	149	2,601	27	117	1,459	Columbia city (part)
3,734	3,548	76	9	50	0	2	49	Katy township
0	0	0	0	0	0	0	0	Columbia city (part)
30	30	0	0	0	0	0	0	Huntsdale town
237	216	9	5	2	0	0	5	Rocheport city
56,369	45,023	6,374	169	2,938	31	129	1,705	Missouri township
49,969	40,112	5,377	142	2,777	31	102	1,428	Columbia city (part)
4,004	3,800	80	26	15	2	1	80	Perche township
265	257	1	1	0	0	0	6	Harrisburg town
8,071	7,234	369	15	278	4	20	151	Rock Bridge township
4,205	3,753	151	4	224	0	8	65	Columbia city (part)
10	10	0	0	0	0	0	0	McBaine town
42	41	1	0	0	0	0	0	Pierpont village (part)

Table 3.

Race and Hispanic or Latino Origin: 2010—Con.

[For information on confidentiality protection, nonsampling error, and definitions, see Selected Appendixes at <www.census.gov/prod/cen2010/cph-1-a.pdf>]

State County County Subdivision Place	Total population	Race							Hispanic or Latino (of any race)
		One race						Two or More Races	
		White	Black or African American	American Indian and Alaska Native	Asian	Native Hawaiian and Other Pacific Islander	Some Other Race		
Boone County—Con.									
Rocky Fork township.....	8,397	7,940	194	35	33	2	31	162	146
Columbia city (part).....	174	106	55	1	2	1	1	8	1
Hallsville city.....	1,491	1,444	13	2	0	1	6	25	24
Three Creeks township.....	5,133	4,913	58	32	36	5	20	69	59
Ashland city (part).....	1,956	1,886	12	8	10	1	8	31	26
Columbia city (part).....	0	0	0	0	0	0	0	0	0
Pierpont village (part).....	34	33	0	0	0	0	0	1	0
Buchanan County.....	89,201	79,443	4,662	396	722	185	1,608	2,185	4,674
Agency township.....	1,213	1,175	2	1	11	0	13	11	27
Agency village (part).....	621	603	2	0	6	0	7	3	15
Bloomington township.....	674	652	2	8	3	0	3	6	4
De Kalb town.....	220	218	1	0	0	0	0	1	1
Center township.....	3,049	2,955	33	5	3	1	7	45	67
Agency village (part).....	63	58	0	0	0	0	1	4	5
St. Joseph city (part).....	820	796	9	0	0	1	4	10	20
Crawford township.....	914	883	10	5	0	0	1	15	12
Jackson township.....	547	540	3	0	1	0	1	2	9
Dearborn city (part).....	0	0	0	0	0	0	0	0	0
Lake township.....	35	35	0	0	0	0	0	0	0
Marion township.....	1,178	1,153	1	5	3	0	0	16	33
Easton city.....	234	223	0	3	1	0	0	7	11
Platte township.....	502	496	0	1	1	0	2	2	2
Gower city (part).....	44	44	0	0	0	0	0	0	0
Rush township.....	892	876	0	2	4	1	8	1	8
Lewis and Clark Village town.....	132	132	0	0	0	0	0	0	0
Rushville town.....	303	301	0	0	0	0	2	0	2
Tremont township.....	649	631	6	10	0	0	1	1	9
Washington township.....	78,865	69,389	4,600	355	695	183	1,566	2,077	4,482
St. Joseph city (part).....	75,959	66,587	4,576	347	674	182	1,554	2,039	4,394
Wayne township.....	683	658	5	4	1	0	6	9	21
St. Joseph city (part).....	1	1	0	0	0	0	0	0	0
Butler County.....	42,794	38,860	2,256	234	283	15	221	925	666
Ash Hill township.....	3,349	3,271	11	22	0	0	6	39	25
Fisk city.....	342	340	0	0	0	0	0	2	1
Qulin city.....	458	445	0	3	0	0	1	9	5
Beaver Dam township.....	4,473	4,272	37	31	24	2	7	100	37
Fairdealing CDP (part).....	185	185	0	0	0	0	0	0	0
Harviell CDP.....	106	95	8	0	0	0	0	3	1
Black River township.....	1,665	1,618	24	1	5	0	2	15	19
Cane Creek township.....	468	458	2	2	5	0	0	1	2
Coon Island township.....	187	182	1	2	0	0	0	2	2
Epps township.....	3,171	3,022	44	13	36	1	2	53	41
Gillis Bluff township.....	683	671	3	5	0	0	3	1	8
Neely township.....	1,126	976	121	6	2	0	0	21	2
Neelyville city.....	483	400	60	4	2	0	0	17	2
Poplar Bluff township.....	25,878	22,631	2,001	150	208	12	198	678	520
Poplar Bluff city.....	17,023	14,434	1,698	90	152	11	154	484	376
St. Francois township.....	1,794	1,759	12	2	3	0	3	15	10
Caldwell County.....	9,424	9,091	40	36	18	2	80	157	143
Breckenridge township.....	547	517	2	7	0	0	2	19	6
Breckenridge city.....	383	354	2	7	0	0	2	18	3
Davis township.....	1,219	1,194	2	2	2	0	1	18	4
Braymer city.....	878	861	0	1	1	0	0	15	2
Fairview township.....	159	156	0	0	0	0	0	3	0
Gomer township.....	340	327	3	0	0	0	0	10	3
Grant township.....	1,439	1,388	4	4	2	0	4	37	21
Polo city.....	575	547	2	0	1	0	2	23	11
Hamilton township.....	2,382	2,340	1	7	5	0	4	25	20
Hamilton city.....	1,809	1,779	0	4	2	0	3	21	18
Kidder township.....	1,081	1,058	2	2	0	0	7	12	12
Kidder city.....	323	313	0	0	0	0	2	8	2
Kingston township.....	623	537	20	0	3	0	56	7	63
Kingston city.....	348	266	20	0	3	0	56	3	61
Lincoln township.....	419	403	1	7	1	0	5	2	8
Cowgill city.....	188	180	1	0	1	0	5	1	6
Mirabile township.....	388	377	0	3	1	0	1	6	4
New York township.....	272	264	0	0	2	2	0	4	1
Rockford township.....	555	530	5	4	2	0	0	14	1
Callaway County.....	44,332	40,778	2,032	217	245	17	201	842	707
Auxvasse township.....	1,000	974	2	6	2	0	6	10	16
Bourbon township.....	2,059	1,962	22	12	5	0	4	54	20
Caldwell township.....	438	429	1	1	2	0	0	5	4
Calwood township.....	1,097	1,057	20	3	1	0	4	12	12
Cedar township.....	2,937	2,826	33	14	10	0	9	45	49
Lake Mykee Town village.....	350	339	2	0	3	0	0	6	5
New Bloomfield city.....	669	630	7	6	4	0	5	17	8
Cleveland township.....	742	698	16	11	2	0	1	14	8

Table 3.

Race and Hispanic or Latino Origin: 2010—Con.

[For information on confidentiality protection, nonsampling error, and definitions, see Selected Appendixes at <www.census.gov/prod/cen2010/cph-1-a.pdf>]

Not Hispanic or Latino								State County County Subdivision Place
Total	One race						Two or More Races	
	White	Black or African American	American Indian and Alaska Native	Asian	Native Hawaiian and Other Pacific Islander	Some Other Race		
8,251	7,840	193	30	32	2	6	148	Boone County—Con.
173	106	55	1	2	1	0	8	Rocky Fork township
1,467	1,424	13	2	0	1	3	24	Columbia city (part)
5,074	4,881	58	30	36	5	3	61	Hallsville city
1,930	1,871	12	8	10	1	2	26	Three Creeks township
0	0	0	0	0	0	0	0	Ashland city (part)
34	33	0	0	0	0	0	0	Columbia city (part)
							1	Pierpont village (part)
84,527	76,937	4,572	327	704	149	73	1,765	Buchanan County
1,186	1,165	1	1	11	0	0	8	Agency township
606	597	1	0	6	0	0	2	Agency village (part)
670	649	2	7	3	0	3	6	Bloomington township
219	217	1	0	0	0	0	1	De Kalb town
2,982	2,901	33	5	3	1	0	39	Center township
58	57	0	0	0	0	0	1	Agency village (part)
800	781	9	0	0	1	0	9	St. Joseph city (part)
902	878	9	1	0	0	0	14	Crawford township
538	532	3	0	1	0	0	2	Jackson township
0	0	0	0	0	0	0	0	Dearborn city (part)
35	35	0	0	0	0	0	0	Lake township
1,145	1,127	1	4	3	0	0	10	Marion township
223	213	0	3	1	0	0	6	Easton city
500	496	0	1	1	0	0	2	Platte township
44	44	0	0	0	0	0	0	Gower city (part)
884	874	0	2	4	1	2	1	Rush township
132	132	0	0	0	0	0	0	Lewis and Clark Village town
301	299	0	0	0	0	2	0	Rushville town
640	626	6	6	0	0	1	1	Tremont township
74,383	67,007	4,512	297	677	147	65	1,678	Washington township
71,565	64,271	4,492	290	656	146	64	1,646	St. Joseph city (part)
662	647	5	3	1	0	2	4	Wayne township
1	1	0	0	0	0	0	0	St. Joseph city (part)
42,128	38,504	2,235	215	283	15	35	841	Butler County
3,324	3,250	11	22	0	0	3	38	Ash Hill township
341	339	0	0	0	0	0	2	Fisk city
453	441	0	3	0	0	0	9	Quilin city
4,436	4,253	36	28	24	2	0	93	Beaver Dam township
185	185	0	0	0	0	0	0	Fairdealing CDP (part)
105	95	7	0	0	0	0	3	Harviell CDP
1,646	1,602	24	1	5	0	1	13	Black River township
466	456	2	2	5	0	0	1	Cane Creek township
185	180	1	2	0	0	0	2	Coon Island township
3,130	2,993	41	8	36	1	0	51	Epps township
675	670	3	1	0	0	0	1	Gillis Bluff township
1,124	975	121	6	2	0	0	20	Neely township
481	399	60	4	2	0	0	16	Neelyville city
25,358	22,374	1,984	143	208	12	29	608	Poplar Bluff township
16,647	14,263	1,683	88	152	11	17	433	Poplar Bluff city
1,784	1,751	12	2	3	0	2	14	St. Francois township
9,281	9,035	39	33	18	2	3	151	Caldwell County
541	513	2	6	0	0	2	18	Breckenridge township
380	353	2	6	0	0	2	17	Breckenridge city
1,215	1,192	2	2	2	0	0	17	Davis township
876	860	0	1	1	0	0	14	Braymer city
159	156	0	0	0	0	0	3	Fairview township
337	324	3	0	0	0	0	10	Gomer township
1,418	1,371	4	4	2	0	0	37	Grant township
564	538	2	0	1	0	0	23	Polo city
2,362	2,328	1	5	5	0	0	23	Hamilton township
1,791	1,768	0	2	2	0	0	19	Hamilton city
1,069	1,052	2	2	0	0	1	12	Kidder township
321	313	0	0	0	0	0	8	Kidder city
560	532	19	0	3	0	0	6	Kingston township
287	262	19	0	3	0	0	3	Kingston city
411	400	1	7	1	0	0	2	Lincoln township
182	179	1	0	1	0	0	1	Cowgill city
384	375	0	3	1	0	0	5	Mirabile township
271	263	0	0	2	2	0	4	New York township
554	529	5	4	2	0	0	14	Rockford township
43,625	40,350	2,006	204	236	15	39	775	Callaway County
984	965	2	6	1	0	1	9	Auxvasse township
2,039	1,947	22	11	5	0	1	53	Bourbon township
434	425	1	1	2	0	0	5	Caldwell township
1,085	1,051	20	3	1	0	0	10	Calwood township
2,888	2,793	33	13	10	0	1	38	Cedar township
345	335	2	0	3	0	0	5	Lake Mykee Town village
661	627	7	6	4	0	0	17	New Bloomfield city
734	690	16	11	2	0	1	14	Cleveland township

Table 3.

Race and Hispanic or Latino Origin: 2010—Con.

[For information on confidentiality protection, nonsampling error, and definitions, see Selected Appendixes at <www.census.gov/prod/cen2010/cph-1-a.pdf>]

State County County Subdivision Place	Total population	Race							Hispanic or Latino (of any race)
		One race						Two or More Races	
		White	Black or African American	American Indian and Alaska Native	Asian	Native Hawaiian and Other Pacific Islander	Some Other Race		
Callaway County—Con.									
Cote Sans Dessein township.....	1,122	1,077	11	8	1	6	6	13	13
East Fulton township.....	10,231	9,023	849	52	76	1	39	191	163
Fulton city (part).....	6,948	5,909	791	34	62	0	34	118	126
Guthrie township.....	604	592	5	1	0	0	3	3	2
Jackson township.....	2,150	2,050	51	15	7	1	3	23	15
Auxvasse city.....	983	925	31	13	5	0	3	6	11
Liberty township.....	840	806	7	2	1	0	0	24	8
McCredie township.....	760	724	16	5	1	0	0	14	13
Kingdom City village.....	128	119	8	0	0	0	0	1	1
Nine Mile Prairie township.....	790	747	7	1	3	0	16	16	20
Round Prairie township.....	1,038	1,004	9	2	1	1	1	20	6
St. Aubert township.....	1,969	1,916	8	8	7	0	1	29	9
Mokane city.....	185	181	0	1	0	0	0	3	3
Shamrock township.....	413	406	2	3	2	0	0	0	0
Summit township.....	8,873	8,368	219	31	34	2	59	160	172
Holts Summit city.....	3,247	2,991	128	10	15	2	33	68	73
Jefferson City city (part).....	22	18	0	1	0	0	0	3	0
West Fulton township.....	7,269	6,119	754	42	90	6	49	209	177
Fulton city (part).....	5,842	4,759	740	28	86	6	48	175	144
Camden County.....	44,002	42,468	179	219	184	8	362	582	1,014
Adair township.....	5,062	4,946	14	27	9	0	15	51	63
Climax Springs village (part).....	119	115	0	0	0	0	4	0	5
Auglaize township.....	2,444	2,398	0	6	4	0	4	32	27
Richland city (part).....	117	116	0	0	0	0	0	1	2
Stoutland city (part).....	152	150	0	0	0	0	2	0	9
Jackson township.....	860	822	0	5	0	0	4	29	11
Jasper township.....	5,395	5,250	10	36	13	3	22	61	83
Laurie city (part).....	24	24	0	0	0	0	0	0	0
Sunrise Beach village (part).....	357	339	1	6	0	0	2	9	7
Kiheka township.....	5,056	4,863	20	24	15	3	33	98	117
Camdenton city (part).....	1,420	1,345	4	10	5	0	13	43	46
Linn Creek city (part).....	78	76	0	0	0	2	0	0	2
Osage Beach city (part).....	3	3	0	0	0	0	0	0	0
Niangua township.....	2,709	2,596	6	8	10	0	37	52	88
Camdenton city (part).....	1,427	1,344	4	3	8	0	34	34	63
Osage township.....	4,945	4,696	41	11	37	0	108	52	204
Linn Creek city (part).....	166	165	0	0	0	0	0	1	2
Osage Beach city (part).....	1,176	1,124	5	2	21	0	16	8	41
Osceola township.....	2,663	2,573	11	20	21	0	12	26	72
Camdenton city (part).....	871	842	4	2	7	0	6	10	29
Pawhuska township.....	7,785	7,456	72	42	43	2	105	65	230
Lake Ozark city (part).....	127	124	2	0	1	0	0	0	0
Osage Beach city (part).....	2,888	2,680	39	19	26	2	88	34	163
Village of Four Seasons village.....	2,217	2,163	19	12	8	0	4	11	25
Russell township.....	4,161	4,017	2	31	19	0	20	72	79
Macks Creek city.....	244	237	0	0	0	0	1	6	6
Warren township.....	2,922	2,851	3	9	13	0	2	44	40
Cape Girardeau County.....	75,674	67,137	5,330	186	898	23	710	1,390	1,476
Apple Creek township.....	2,100	2,067	10	7	2	0	2	12	14
Oak Ridge town.....	243	229	1	6	0	0	0	7	3
Old Appleton town.....	85	85	0	0	0	0	0	0	0
Byrd township.....	18,646	17,930	279	50	94	1	58	234	242
Cape Girardeau city (part).....	0	0	0	0	0	0	0	0	0
Jackson city (part).....	13,530	12,973	222	35	75	1	43	181	164
Cape Girardeau township.....	40,563	33,209	4,932	95	743	17	597	970	1,109
Cape Girardeau city (part).....	37,565	30,428	4,831	85	713	17	582	909	1,042
Dutchtown village (part).....	42	37	2	0	0	0	0	3	0
Jackson city (part).....	184	169	5	2	4	0	1	3	6
Scott City city (part).....	0	0	0	0	0	0	0	0	0
Hubble township.....	1,861	1,840	8	1	6	0	0	6	4
Allenville village.....	116	115	0	0	0	0	0	1	0
Dutchtown village (part).....	52	51	0	0	0	0	0	1	0
Gordonville village.....	391	388	1	0	0	0	0	2	2
Whitewater town.....	125	124	0	0	0	0	0	1	0
Kinder township.....	1,158	1,136	5	1	3	0	0	13	8
Liberty township.....	439	429	2	3	1	0	0	4	0
Randol township.....	4,431	4,211	74	14	36	2	43	51	55
Cape Girardeau city (part).....	376	355	8	2	5	0	3	3	4
Jackson city (part).....	44	40	0	0	0	0	0	4	0
Shawnee township.....	3,910	3,798	16	9	12	2	7	66	27
Pocahontas town.....	114	113	1	0	0	0	0	0	0
Welch township.....	1,231	1,205	0	1	0	0	0	25	5
Delta city.....	438	421	0	0	0	0	0	17	2
Whitewater township.....	1,335	1,312	4	5	1	1	3	9	12
Carroll County.....	9,295	8,981	154	21	12	8	17	102	118
Carrollton township.....	4,116	3,937	114	7	9	2	6	41	68
Carrollton city (part).....	3,560	3,396	107	5	9	2	6	35	63
Cherry Valley township.....	23	22	0	0	0	0	1	0	0

Table 3.

Race and Hispanic or Latino Origin: 2010—Con.

[For information on confidentiality protection, nonsampling error, and definitions, see Selected Appendixes at <www.census.gov/prod/cen2010/cph-1-a.pdf>]

Not Hispanic or Latino								State County County Subdivision Place
Total	One race						Two or More Races	
	White	Black or African American	American Indian and Alaska Native	Asian	Native Hawaiian and Other Pacific Islander	Some Other Race		
1,109	1,070	11	8	1	6	0	13	Callaway County—Con.
10,068	8,921	846	47	72	1	8	173	Cote Sans Dessein township
6,822	5,829	788	33	62	0	7	103	East Fulton township
602	590	5	1	0	0	3	3	Fulton city (part)
2,135	2,039	51	15	7	1	0	22	Guthrie township
972	918	31	13	5	0	0	5	Jackson township
832	798	7	2	1	0	0	24	Auxvasse city
747	714	16	4	1	0	0	12	Liberty township
127	118	8	0	0	0	0	1	McCredie township
770	743	7	1	3	0	0	16	Kingdom City village
1,032	999	9	2	1	1	0	20	Nine Mile Prairie township
1,960	1,908	8	8	7	0	0	29	Round Prairie township
182	178	0	1	0	0	0	3	St. Aubert township
413	406	2	3	2	0	0	0	Mokane city
8,701	8,270	209	28	30	2	14	148	Shamrock township
3,174	2,954	120	10	15	2	13	60	Summit township
22	18	0	1	0	0	0	3	Holts Summit city
7,092	6,021	741	40	90	4	10	186	Jefferson City city (part)
5,698	4,692	727	26	86	4	10	153	West Fulton township
								Fulton city (part)
42,988	41,913	170	199	175	7	22	502	Camden County
4,999	4,898	12	26	9	0	6	48	Adair township
114	114	0	0	0	0	0	0	Climax Springs village (part)
2,417	2,379	0	6	4	0	1	27	Auglaize township
115	114	0	0	0	0	0	1	Richland city (part)
143	143	0	0	0	0	0	0	Stoutland city (part)
849	816	0	4	0	0	0	29	Jackson township
5,312	5,200	10	35	13	2	1	51	Jasper township
24	24	0	0	0	0	0	0	Laurie city (part)
350	334	1	6	0	0	0	9	Sunrise Beach village (part)
4,939	4,798	20	21	13	3	2	82	Kiheka township
1,374	1,323	4	10	3	0	0	34	Camdenton city (part)
76	74	0	0	0	2	0	0	Linn Creek city (part)
3	3	0	0	0	0	0	0	Osage Beach city (part)
2,621	2,556	6	7	9	0	2	41	Niangua township
1,364	1,323	4	2	8	0	0	27	Camdenton city (part)
4,741	4,613	38	10	34	0	2	44	Osage township
164	163	0	0	0	0	0	1	Linn Creek city (part)
1,135	1,103	5	2	20	0	0	5	Osage Beach city (part)
2,591	2,519	11	16	19	0	0	26	Osceola township
842	820	4	2	6	0	0	10	Camdenton city (part)
7,555	7,342	68	39	42	2	1	61	Pawhuska township
127	124	2	0	1	0	0	0	Lake Ozark city (part)
2,725	2,611	35	18	25	2	1	33	Osage Beach city (part)
2,192	2,144	19	10	8	0	0	11	Village of Four Seasons village
4,082	3,964	2	27	19	0	7	63	Russell township
238	232	0	0	0	0	0	6	Macks Creek city
2,882	2,828	3	8	13	0	0	30	Warren township
74,198	66,532	5,290	171	887	19	61	1,238	Cape Girardeau County
2,086	2,060	8	4	2	0	0	12	Apple Creek township
240	229	1	3	0	0	0	7	Oak Ridge town
85	85	0	0	0	0	0	0	Old Appleton town
18,404	17,776	276	48	85	1	6	212	Byrd township
0	0	0	0	0	0	0	0	Cape Girardeau city (part)
13,366	12,871	220	34	67	1	6	167	Jackson city (part)
39,454	32,824	4,899	88	741	13	42	847	Cape Girardeau township
36,523	30,080	4,799	79	711	13	42	799	Cape Girardeau city (part)
42	37	2	0	0	0	0	3	Dutchtown village (part)
178	164	5	2	4	0	0	3	Jackson city (part)
0	0	0	0	0	0	0	0	Scott City city (part)
1,857	1,836	8	1	6	0	0	6	Hubble township
116	115	0	0	0	0	0	1	Allenville village
52	51	0	0	0	0	0	1	Dutchtown village (part)
389	386	1	0	0	0	0	2	Gordonville village
125	124	0	0	0	0	0	1	Whitewater town
1,150	1,131	4	0	3	0	0	12	Kinder township
439	429	2	3	1	0	0	4	Liberty township
4,376	4,193	74	14	36	2	8	49	Randol township
372	352	8	2	5	0	2	3	Cape Girardeau city (part)
44	40	0	0	0	0	0	4	Jackson city (part)
3,883	3,781	15	7	12	2	4	62	Shawnee township
114	113	1	0	0	0	0	0	Pocahontas town
1,226	1,200	0	1	0	0	0	25	Welch township
436	419	0	0	0	0	0	17	Delta city
1,323	1,302	4	5	1	1	1	9	Whitewater township
9,177	8,893	149	21	10	8	1	95	Carroll County
4,048	3,885	109	7	7	2	0	38	Carrollton township
3,497	3,347	102	5	7	2	0	34	Carrollton city (part)
23	22	0	0	0	0	1	0	Cherry Valley township

Table 3.

Race and Hispanic or Latino Origin: 2010—Con.

[For information on confidentiality protection, nonsampling error, and definitions, see Selected Appendixes at <www.census.gov/prod/cen2010/cph-1-a.pdf>]

State County County Subdivision Place	Total population	Race							Two or More Races	Hispanic or Latino (of any race)
		One race								
		White	Black or African American	American Indian and Alaska Native	Asian	Native Hawaiian and Other Pacific Islander	Some Other Race			
Carroll County—Con.										
Combs township.....	234	230	3	0	0	0	0	1	1	
De Witt township.....	270	253	7	0	0	0	1	9	4	
De Witt city.....	124	112	7	0	0	0	0	5	1	
Egypt township.....	878	841	16	7	0	0	1	13	11	
Norborne city.....	708	675	15	5	0	0	1	12	9	
Eugene township.....	163	159	3	0	0	0	0	1	0	
Fairfield township.....	155	154	0	1	0	0	0	0	2	
Hill township.....	235	230	4	0	0	0	0	1	2	
Hurricane township.....	701	682	1	6	0	0	0	12	1	
Hale city.....	419	407	0	2	0	0	0	10	1	
Leslie township.....	143	142	0	0	0	0	0	1	0	
Moss Creek township.....	102	101	0	0	0	0	0	1	1	
Prairie township.....	169	169	0	0	0	0	0	0	0	
Ridge township.....	441	437	0	0	0	0	1	3	9	
Bosworth city.....	305	301	0	0	0	0	1	3	9	
Rockford township.....	98	98	0	0	0	0	0	0	0	
Stokes Mound township.....	358	350	0	0	0	5	0	3	0	
Tina village.....	157	154	0	0	0	0	0	3	0	
Sugartree township.....	12	12	0	0	0	0	0	0	0	
Trotter township.....	205	201	0	0	3	0	0	1	1	
Van Horn township.....	458	450	0	0	0	0	7	1	14	
Bogard city.....	164	164	0	0	0	0	0	0	6	
Wakenda township.....	364	346	6	0	0	1	0	11	4	
Carrollton city (part).....	224	207	6	0	0	1	0	10	4	
Washington township.....	170	167	0	0	0	0	0	3	0	
Carter County.....	6,265	6,053	7	70	9	1	25	100	104	
Carter township.....	2,270	2,172	4	23	1	0	22	48	54	
Van Buren town.....	819	786	0	7	0	0	9	17	24	
Jackson township.....	892	858	3	6	0	1	0	24	10	
Ellsinore city (part).....	10	10	0	0	0	0	0	0	1	
Johnson township.....	2,514	2,478	0	16	3	0	0	17	30	
Ellsinore city (part).....	436	432	0	2	0	0	0	2	4	
Grandin city.....	243	242	0	1	0	0	0	0	5	
Hunter CDP.....	168	164	0	0	0	0	0	4	1	
Kelly township.....	232	198	0	20	5	0	1	8	5	
Pike township.....	357	347	0	5	0	0	2	3	5	
Fremont CDP.....	129	124	0	5	0	0	0	0	2	
Cass County.....	99,478	91,261	3,517	544	641	68	1,410	2,037	3,988	
Austin township.....	2,096	2,013	11	18	8	3	18	25	37	
Archie city.....	1,170	1,134	6	3	2	3	10	12	23	
Big Creek township.....	4,442	4,265	60	19	21	4	20	53	78	
Lake Winnebago city.....	1,131	1,105	2	1	2	4	6	11	18	
Lee's Summit city (part).....	1,821	1,719	47	3	14	0	10	28	37	
Pleasant Hill city (part).....	0	0	0	0	0	0	0	0	0	
Camp Branch township.....	2,344	2,288	9	20	3	0	5	19	42	
East Lynne city.....	303	295	1	1	0	0	0	6	5	
Garden City city (part).....	659	638	0	9	1	0	2	9	18	
Coldwater township.....	1,217	1,177	9	6	10	0	0	15	7	
Drexel city (part).....	856	832	9	3	1	0	0	11	6	
Dayton township.....	1,071	1,052	2	0	3	0	0	14	17	
Garden City city (part).....	327	325	1	0	0	0	0	1	4	
Dolan township.....	1,571	1,521	13	3	2	0	7	25	18	
Freeman city.....	482	469	2	1	0	0	3	7	4	
Lake Annette city.....	100	92	0	1	0	0	0	7	2	
Everett township.....	484	478	0	1	1	0	0	4	9	
Grand River township.....	11,530	10,991	128	81	70	8	76	176	274	
Harrisonville city (part).....	8,721	8,284	104	63	53	4	65	148	231	
Index township.....	1,401	1,335	16	7	6	1	9	27	16	
Garden City city (part).....	656	636	2	6	3	0	4	5	6	
Gunn City village.....	118	106	1	0	0	1	0	10	1	
Mount Pleasant township.....	20,426	17,654	1,042	118	155	22	818	617	1,726	
Belton city (part).....	17,382	14,864	983	108	129	21	712	565	1,492	
Kansas City city (part).....	197	171	12	2	3	0	2	7	21	
Loch Lloyd village.....	600	568	19	0	7	0	3	3	9	
Peculiar township.....	2,895	2,769	19	17	16	0	28	46	63	
Harrisonville city (part).....	1,298	1,234	11	6	11	0	14	22	34	
Pleasant Hill township.....	9,063	8,649	67	48	46	6	96	151	305	
Baldwin Park village.....	92	89	0	1	1	0	0	1	0	
Pleasant Hill city (part).....	8,107	7,728	57	40	43	6	94	139	295	
Polk township.....	1,876	1,849	8	5	1	0	4	9	15	
Strasburg city.....	141	141	0	0	0	0	0	0	0	
Raymore township.....	27,488	24,189	1,956	141	256	17	277	652	1,114	
Belton city (part).....	5,734	4,936	400	38	68	7	134	151	382	
Lee's Summit city (part).....	96	77	10	0	7	0	0	2	2	
Raymore city (part).....	19,206	16,870	1,506	81	160	10	116	463	624	
Sherman township.....	816	795	7	6	1	0	0	7	10	
Creighton city.....	349	334	7	6	0	0	0	2	7	
Union township.....	2,304	2,196	16	15	21	1	4	51	52	
Cleveland city (part).....	520	494	1	3	6	0	0	16	10	

Table 3.

Race and Hispanic or Latino Origin: 2010—Con.

[For information on confidentiality protection, nonsampling error, and definitions, see Selected Appendixes at <www.census.gov/prod/cen2010/cph-1-a.pdf>]

Not Hispanic or Latino								State County County Subdivision Place
Total	One race						Two or More Races	
	White	Black or African American	American Indian and Alaska Native	Asian	Native Hawaiian and Other Pacific Islander	Some Other Race		
233	229	3	0	0	0	0	1	Carroll County—Con.
266	252	7	0	0	0	0	7	Combs township
123	111	7	0	0	0	0	5	De Witt township
867	832	16	7	0	0	0	12	De Witt city
699	668	15	5	0	0	0	11	Egypt township
163	159	3	0	0	0	0	1	Norborne city
153	152	0	1	0	0	0	0	Eugene township
233	228	4	0	0	0	0	0	Fairfield township
700	681	1	6	0	0	0	1	Hill township
418	406	0	2	0	0	0	12	Hurricane township
143	142	0	0	0	0	0	10	Hale city
101	100	0	0	0	0	0	1	Leslie township
169	169	0	0	0	0	0	1	Moss Creek township
432	429	0	0	0	0	0	0	Prairie township
296	293	0	0	0	0	0	3	Ridge township
98	98	0	0	0	0	0	3	Bosworth city
358	350	0	0	0	5	0	0	Rockford township
157	154	0	0	0	0	0	3	Stokes Mound township
12	12	0	0	0	0	0	3	Tina village
204	200	0	0	3	0	0	0	Sugartree township
444	444	0	0	0	0	0	1	Trotter township
158	158	0	0	0	0	0	0	Van Horn township
360	342	6	0	0	1	0	0	Bogard city
220	203	6	0	0	1	0	11	Wakenda township
170	167	0	0	0	0	0	10	Carrollton city (part)
							3	Washington township
6,161	5,992	5	65	9	1	3	86	Carter County
2,216	2,156	2	21	1	0	1	35	Carter township
795	784	0	5	0	0	1	5	Van Buren town
882	850	3	4	0	1	0	24	Jackson township
9	9	0	0	0	0	0	0	Ellsinore city (part)
2,484	2,449	0	16	3	0	0	16	Johnson township
432	428	0	2	0	0	0	2	Ellsinore city (part)
238	237	0	1	0	0	0	0	Grandin city
167	164	0	0	0	0	0	3	Hunter CDP
227	194	0	19	5	0	1	8	Kelly township
352	343	0	5	0	0	1	3	Pike township
127	122	0	5	0	0	0	0	Fremont CDP
95,490	89,079	3,444	504	623	62	66	1,712	Cass County
2,059	1,998	10	18	8	3	0	22	Austin township
1,147	1,123	6	3	2	3	0	10	Archie city
4,364	4,221	60	17	19	2	0	45	Big Creek township
1,113	1,095	2	1	2	2	0	11	Lake Winnebago city
1,784	1,699	47	3	13	0	0	22	Lee's Summit city (part)
0	0	0	0	0	0	0	0	Pleasant Hill city (part)
2,302	2,249	9	20	3	0	3	18	Camp Branch township
298	290	1	1	0	0	0	6	East Lynne city
641	623	0	9	1	0	0	8	Garden City city (part)
1,210	1,171	9	5	10	0	0	15	Coldwater township
850	827	9	2	1	0	0	11	Drexel city (part)
1,054	1,035	2	0	3	0	0	14	Dayton township
323	321	1	0	0	0	0	1	Garden City city (part)
1,553	1,508	13	3	2	0	2	25	Dolan township
478	467	2	1	0	0	1	7	Freeman city
98	90	0	1	0	0	0	7	Lake Annette city
475	471	0	1	1	0	0	2	Everett township
11,256	10,826	125	80	62	8	2	153	Grand River township
8,490	8,146	103	62	46	4	0	129	Harrisonville city (part)
1,385	1,326	16	7	6	1	2	27	Index township
650	632	2	6	3	0	2	5	Garden City city (part)
117	105	1	0	0	1	0	10	Gunn City village
18,700	16,937	999	103	150	21	22	468	Mount Pleasant township
15,890	14,245	944	93	128	20	21	439	Belton city (part)
176	160	8	2	3	0	0	3	Kansas City city (part)
591	562	19	0	7	0	1	2	Loch Lloyd village
2,832	2,734	19	17	16	0	0	46	Peculiar township
1,264	1,214	11	6	11	0	0	22	Harrisonville city (part)
8,758	8,478	62	45	46	4	3	120	Pleasant Hill township
92	89	0	1	1	0	0	1	Baldwin Park village
7,812	7,563	52	37	43	4	1	112	Pleasant Hill city (part)
1,861	1,838	8	5	1	0	0	9	Polk township
141	141	0	0	0	0	0	0	Strasburg city
26,374	23,455	1,938	129	253	17	24	558	Raymore township
5,352	4,712	398	35	68	7	10	122	Belton city (part)
94	75	10	0	7	0	0	2	Lee's Summit city (part)
18,582	16,426	1,492	74	160	10	14	406	Raymore city (part)
806	786	7	6	1	0	0	6	Sherman township
342	327	7	6	0	0	0	2	Creighton city
2,252	2,158	16	14	21	0	0	43	Union township
510	484	1	3	6	0	0	16	Cleveland city (part)

Table 3.

Race and Hispanic or Latino Origin: 2010—Con.

[For information on confidentiality protection, nonsampling error, and definitions, see Selected Appendixes at <www.census.gov/prod/cen2010/cph-1-a.pdf>]

State County County Subdivision Place	Total population	Race						Two or More Races	Hispanic or Latino (of any race)
		One race							
		White	Black or African American	American Indian and Alaska Native	Asian	Native Hawaiian and Other Pacific Islander	Some Other Race		
Cass County—Con.									
Union township—Con.									
Peculiar city (part).....	0	0	0	0	0	0	0	0	0
Riverview Estates village.....	82	79	0	0	0	0	0	3	1
West Dolan township.....	861	841	0	5	1	0	2	12	10
Cleveland city (part).....	141	138	0	3	0	0	0	0	4
West Line village.....	97	96	0	0	0	0	0	1	2
West Peculiar township.....	7,593	7,199	154	34	20	6	46	134	195
Peculiar city (part).....	4,608	4,374	94	20	12	6	35	67	125
Raymore city (part).....	0	0	0	0	0	0	0	0	0
Cedar County.....	13,982	13,544	14	83	44	3	48	246	204
Benton township.....	1,087	1,068	1	3	1	0	0	14	7
Jerico Springs village.....	228	220	0	0	0	0	0	8	5
Box township.....	5,814	5,633	4	39	22	0	34	82	98
El Dorado Springs city.....	3,593	3,450	1	30	18	0	26	68	79
Cedar township.....	488	475	0	1	1	0	0	11	7
Jefferson township.....	750	729	2	3	0	0	2	14	7
Linn township.....	3,880	3,756	4	24	12	3	6	75	45
Stockton city.....	1,819	1,765	2	14	7	1	1	29	26
Umber View Heights village.....	48	47	0	0	0	0	0	1	0
Madison township.....	863	833	1	6	6	0	2	15	8
Washington township.....	1,100	1,050	2	7	2	0	4	35	32
Chariton County.....	7,831	7,571	156	19	7	0	12	66	40
Bee Branch township.....	302	299	0	2	0	0	0	1	2
Bowling Green township.....	109	102	7	0	0	0	0	0	1
Dalton town.....	17	12	5	0	0	0	0	0	0
Brunswick township.....	1,383	1,280	80	4	0	0	1	18	6
Brunswick city.....	858	762	78	1	0	0	1	16	2
Chariton township.....	246	238	5	0	1	0	0	2	6
Glasgow city (part).....	36	36	0	0	0	0	0	0	0
Clark township.....	456	449	1	0	0	0	0	6	1
Marceline city (part).....	12	12	0	0	0	0	0	0	0
Cockrell township.....	174	172	0	0	0	0	0	2	0
Cunningham township.....	217	215	0	0	0	0	0	2	0
Sumner town.....	102	102	0	0	0	0	0	0	0
Keytesville township.....	918	897	6	2	3	0	0	10	2
Keytesville city.....	471	464	3	2	2	0	0	0	0
Mendon township.....	308	306	2	0	0	0	0	0	1
Mendon city.....	171	169	2	0	0	0	0	0	0
Musselfork township.....	344	343	0	0	0	0	0	1	2
Salisbury township.....	2,504	2,420	52	9	2	0	3	18	8
Salisbury city.....	1,618	1,558	34	8	1	0	2	15	4
Salt Creek township.....	181	177	0	0	0	0	2	2	2
Triplett township.....	163	160	3	0	0	0	0	0	0
Triplett city.....	41	38	3	0	0	0	0	0	0
Wayland township.....	157	155	0	0	0	0	0	2	0
Yellow Creek township.....	369	358	0	2	1	0	6	2	9
Rothville village.....	99	98	0	0	0	0	0	1	3
Christian County.....	77,422	74,122	449	491	393	53	542	1,372	1,898
Bruner township.....	948	912	0	13	3	3	1	16	12
Cassidy township.....	7,639	7,235	59	37	58	6	81	163	247
Fremont Hills city.....	826	805	2	3	5	0	1	10	7
Nixa city (part).....	0	0	0	0	0	0	0	0	0
Ozark city (part).....	5,086	4,769	51	29	46	5	63	123	200
Chadwick township.....	409	403	0	1	0	0	0	5	7
East Benton township.....	458	441	2	4	0	0	6	5	8
East Finley township.....	6,240	5,977	26	36	22	7	45	127	184
Ozark city (part).....	4,611	4,413	25	23	19	3	35	93	155
East Polk township.....	2,217	2,165	5	19	4	0	6	18	21
Billings city (part).....	828	803	3	10	2	0	1	9	5
Republic city (part).....	83	82	1	0	0	0	0	0	1
Garden Grove township.....	2,929	2,809	12	26	13	0	12	57	75
Nixa city (part).....	2,546	2,439	11	19	12	0	12	53	71
Garrison township.....	197	193	0	1	1	0	1	1	1
Lead Hill township.....	148	148	0	0	0	0	0	0	0
Lincoln township.....	4,953	4,788	22	41	7	1	23	71	99
Clever city.....	2,139	2,059	7	23	1	0	6	43	53
Republic city (part).....	0	0	0	0	0	0	0	0	0
Linden township.....	1,912	1,844	2	9	9	0	1	47	24
McCracken township.....	2,121	2,056	6	15	1	0	8	35	44
Ozark city (part).....	90	88	2	0	0	0	0	0	0
North Galloway township.....	3,626	3,528	3	24	2	0	23	46	62
Highlandville city.....	911	887	1	10	0	0	0	13	4
Ozark city (part).....	0	0	0	0	0	0	0	0	0
North Linn township.....	889	882	1	1	1	0	0	4	13
Saddlebrooke village (part).....	0	0	0	0	0	0	0	0	0
Northview township.....	6,562	6,219	73	45	56	2	44	123	165
Nixa city (part).....	5,696	5,399	63	37	45	1	42	109	154
Springfield city (part).....	2	1	0	0	0	0	0	1	0

Table 3.

Race and Hispanic or Latino Origin: 2010—Con.

[For information on confidentiality protection, nonsampling error, and definitions, see Selected Appendixes at <www.census.gov/prod/cen2010/cph-1-a.pdf>]

Not Hispanic or Latino									State County County Subdivision Place
Total	One race						Two or More Races		
	White	Black or African American	American Indian and Alaska Native	Asian	Native Hawaiian and Other Pacific Islander	Some Other Race			
								Cass County—Con.	
0	0	0	0	0	0	0	0	Union township—Con.	
81	78	0	0	0	0	0	3	Peculiar city (part)	
851	835	0	3	1	0	0	12	Riverview Estates village	
137	136	0	1	0	0	0	0	West Dolan township	
95	94	0	0	0	0	0	1	Cleveland city (part)	
7,398	7,053	151	31	20	6	8	129	West Line village	
4,483	4,286	91	18	12	6	7	63	West Peculiar township	
0	0	0	0	0	0	0	0	Peculiar city (part)	
								Raymore city (part)	
13,778	13,432	14	72	44	3	0	213	Cedar County	
1,080	1,062	1	3	1	0	0	13	Benton township	
223	216	0	0	0	0	0	7	Jerico Springs village	
5,716	5,584	4	34	22	0	0	72	Box township	
3,514	3,411	1	25	18	0	0	59	El Dorado Springs city	
481	471	0	1	1	0	0	8	Cedar township	
743	725	2	3	0	0	0	13	Jefferson township	
3,835	3,724	4	21	12	3	0	71	Linn township	
1,793	1,743	2	11	7	1	0	29	Stockton city	
48	47	0	0	0	0	0	1	Umber View Heights village	
855	829	1	6	6	0	0	13	Madison township	
1,068	1,037	2	4	2	0	0	23	Washington township	
7,791	7,544	155	18	7	0	3	64	Chariton County	
300	297	0	2	0	0	0	1	Bee Branch township	
108	101	7	0	0	0	0	0	Bowling Green township	
17	12	5	0	0	0	0	0	Dalton town	
1,377	1,276	79	3	0	0	1	18	Brunswick township	
856	761	78	0	0	0	1	16	Brunswick city	
240	233	5	0	1	0	0	1	Chariton township	
36	36	0	0	0	0	0	0	Glasgow city (part)	
455	448	1	0	0	0	0	6	Clark township	
12	12	0	0	0	0	0	0	Marceline city (part)	
174	172	0	0	0	0	0	2	Cockrell township	
217	215	0	0	0	0	0	2	Cunningham township	
102	102	0	0	0	0	0	0	Sumner town	
916	895	6	2	3	0	0	10	Keytesville township	
471	464	3	2	2	0	0	0	Keytesville city	
307	305	2	0	0	0	0	0	Mendon township	
171	169	2	0	0	0	0	0	Mendon city	
342	341	0	0	0	0	0	1	Musselfork township	
2,496	2,414	52	9	2	0	2	17	Salisbury township	
1,614	1,554	34	8	1	0	2	15	Salisbury city	
179	177	0	0	0	0	0	2	Salt Creek township	
163	160	3	0	0	0	0	0	Triplett township	
41	38	3	0	0	0	0	0	Triplett city	
157	155	0	0	0	0	0	2	Wayland township	
360	355	0	2	1	0	0	2	Yellow Creek township	
96	95	0	0	0	0	0	1	Rothville village	
75,524	72,982	433	442	385	50	29	1,203	Christian County	
936	903	0	13	3	3	0	14	Bruner township	
7,392	7,088	59	32	58	6	7	142	Cassidy township	
819	799	2	3	5	0	0	10	Fremont Hills city	
0	0	0	0	0	0	0	0	Nixa city (part)	
4,886	4,647	51	25	46	5	4	108	Ozark city (part)	
402	399	0	0	0	0	0	3	Chadwick township	
450	439	2	4	0	0	0	5	East Benton township	
6,056	5,856	22	32	22	7	3	114	East Finley township	
4,456	4,308	22	19	19	3	2	83	Ozark city (part)	
2,196	2,148	5	19	4	0	3	17	East Polk township	
823	799	3	10	2	0	0	9	Billings city (part)	
82	81	1	0	0	0	0	0	Republic city (part)	
2,854	2,751	11	25	12	0	1	54	Garden Grove township	
2,475	2,384	10	19	11	0	1	50	Nixa city (part)	
196	193	0	1	1	0	0	1	Garrison township	
148	148	0	0	0	0	0	0	Lead Hill township	
4,854	4,729	21	37	7	1	2	57	Lincoln township	
2,086	2,028	7	20	1	0	0	30	Clever city	
0	0	0	0	0	0	0	0	Republic city (part)	
1,888	1,825	2	5	9	0	0	47	Linden township	
2,077	2,028	6	15	1	0	0	27	McCracken township	
90	88	2	0	0	0	0	0	Ozark city (part)	
3,564	3,490	3	24	2	0	0	45	North Galloway township	
907	883	1	10	0	0	0	13	Highlandville city	
0	0	0	0	0	0	0	0	Ozark city (part)	
876	869	1	1	1	0	0	4	North Linn township	
0	0	0	0	0	0	0	0	Saddlebrooke village (part)	
6,397	6,128	72	39	53	2	2	101	Northview township	
5,542	5,317	62	31	42	1	2	87	Nixa city (part)	
2	1	0	0	0	0	0	1	Springfield city (part)	

Table 3.

Race and Hispanic or Latino Origin: 2010—Con.

[For information on confidentiality protection, nonsampling error, and definitions, see Selected Appendixes at <www.census.gov/prod/cen2010/cph-1-a.pdf>]

State County County Subdivision Place	Total population	Race							Hispanic or Latino (of any race)
		One race						Two or More Races	
		White	Black or African American	American Indian and Alaska Native	Asian	Native Hawaiian and Other Pacific Islander	Some Other Race		
Christian County—Con.									
Oldfield township.....	514	507	1	0	0	0	0	6	1
Riverside township.....	6,773	6,521	55	34	33	8	27	95	171
Ozark city (part).....	5,540	5,312	54	29	29	8	25	83	146
Rosedale township.....	9,501	8,924	95	64	65	16	115	222	323
Nixa city (part).....	7,016	6,537	87	49	53	10	104	176	283
Seneca township.....	112	111	0	0	0	0	0	1	4
South Galloway township.....	2,031	1,969	5	8	1	0	15	33	46
Saddlebrooke village (part).....	144	139	0	3	0	0	0	2	3
Spokane CDP.....	177	175	0	0	0	0	0	2	1
South Linn township.....	238	225	2	1	0	1	6	3	4
Saddlebrooke village (part).....	12	7	0	0	0	0	5	0	2
Sparta township.....	2,719	2,635	5	19	6	1	10	43	56
Sparta city.....	1,756	1,697	4	12	5	0	8	30	46
Union Chapel township.....	8,295	7,915	35	41	85	5	77	137	207
Nixa city (part).....	3,764	3,580	14	26	46	3	22	73	87
West Benton township.....	580	558	2	5	1	0	5	9	9
West Finley township.....	4,366	4,147	37	43	11	3	28	97	105
Nixa city (part).....	0	0	0	0	0	0	0	0	0
Ozark city (part).....	2,493	2,375	18	16	2	2	14	66	71
West Polk township.....	1,045	1,010	1	4	14	0	8	8	10
Billings city (part).....	207	199	0	0	0	0	5	3	5
Clark County.....	7,139	7,011	19	9	23	0	5	72	42
Clay township.....	378	377	0	0	0	0	0	1	1
Des Moines township.....	959	935	1	1	11	0	1	10	8
St. Francisville CDP.....	179	168	0	1	7	0	0	3	4
Wayland city.....	533	525	1	0	2	0	1	4	3
Folker township.....	216	207	0	1	0	0	0	8	4
Grant township.....	92	91	0	0	0	0	0	1	0
Jackson township.....	434	417	6	0	5	0	0	6	0
Jefferson township.....	213	210	1	1	0	0	0	1	0
Lincoln township.....	2,538	2,501	6	3	5	0	2	21	19
Kahoka city (part).....	2,077	2,045	5	3	5	0	2	17	15
Madison township.....	763	758	0	2	0	0	0	3	3
Kahoka city (part).....	1	1	0	0	0	0	0	0	0
Sweet Home township.....	304	293	0	1	1	0	1	8	3
Revere town.....	79	74	0	0	1	0	0	4	1
Union township.....	313	306	3	0	1	0	0	3	0
Vernon township.....	177	172	1	0	0	0	0	4	0
Alexandria city.....	159	154	1	0	0	0	0	4	0
Washington township.....	181	178	0	0	0	0	1	2	3
Wyaconda city (part).....	10	10	0	0	0	0	0	0	0
Wyaconda township.....	571	566	1	0	0	0	0	4	1
Luray village.....	99	98	1	0	0	0	0	0	0
Wyaconda city (part).....	217	213	0	0	0	0	0	4	0
Clay County.....	221,939	194,100	11,506	1,176	4,551	586	3,922	6,098	13,101
Chouteau township.....	50,819	43,686	3,074	270	1,122	83	1,020	1,564	3,568
Birmingham village.....	183	173	1	7	0	0	2	0	5
Claycomo village (part).....	1,430	1,360	12	6	8	2	24	18	71
Independence city (part).....	0	0	0	0	0	0	0	0	0
Kansas City city (part).....	49,152	42,101	3,061	257	1,113	81	994	1,545	3,490
Pleasant Valley city (part).....	2	1	0	0	0	0	0	1	1
Randolph village.....	52	51	0	0	1	0	0	0	1
Sugar Creek city (part).....	0	0	0	0	0	0	0	0	0
Fishing River township.....	11,042	10,192	324	91	54	19	93	269	364
Excelsior Springs city (part).....	8,736	7,991	298	79	38	13	83	234	308
Kearney city (part).....	0	0	0	0	0	0	0	0	0
Missouri City city.....	267	240	11	2	1	0	0	13	6
Mosby city.....	190	185	2	0	1	0	1	1	3
Prathersville village.....	124	118	0	2	1	0	1	2	3
Sugar Creek city (part).....	0	0	0	0	0	0	0	0	0
Gallatin township.....	68,393	55,338	5,612	423	2,275	393	2,013	2,339	5,616
Avondale city.....	440	392	18	5	2	1	6	16	31
Gladstone city.....	25,410	21,805	1,316	156	440	148	648	897	1,848
Kansas City city (part).....	37,458	29,114	3,817	218	1,684	229	1,136	1,260	3,196
North Kansas City city.....	4,208	3,230	452	32	140	12	196	146	485
Oaks village.....	129	126	1	0	1	0	0	1	10
Oakview village.....	375	322	8	9	5	0	19	12	25
Oakwood village.....	185	180	0	3	0	0	2	0	11
Oakwood Park village.....	188	169	0	0	3	3	6	7	10
Kearney township.....	13,509	13,051	55	49	54	8	74	218	385
Holt city (part).....	370	342	3	2	5	0	2	16	19
Kearney city (part).....	8,381	8,061	32	34	33	8	65	148	274
Liberty township.....	56,978	51,706	2,156	235	870	74	564	1,373	2,487
Claycomo village (part).....	0	0	0	0	0	0	0	0	0
Glenaire city.....	545	527	2	2	5	0	2	7	8
Kansas City city (part).....	21,068	18,694	970	71	552	13	270	498	1,095
Liberty city.....	29,149	26,649	1,038	135	285	30	254	758	1,188
Pleasant Valley city (part).....	2,959	2,652	136	16	10	30	35	80	138
Sugar Creek city (part).....	0	0	0	0	0	0	0	0	0

Table 3.

Race and Hispanic or Latino Origin: 2010—Con.

[For information on confidentiality protection, nonsampling error, and definitions, see Selected Appendixes at <www.census.gov/prod/cen2010/cph-1-a.pdf>]

Not Hispanic or Latino								State County County Subdivision Place
Total	One race						Two or More Races	
	White	Black or African American	American Indian and Alaska Native	Asian	Native Hawaiian and Other Pacific Islander	Some Other Race		
513	507	1	0	0	0	0	5	Christian County—Con.
6,602	6,397	54	27	31	8	3	82	Oldfield township
5,394	5,211	53	22	27	8	3	70	Riverside township
9,178	8,754	88	59	65	14	0	198	Ozark city (part)
6,733	6,390	81	44	53	8	0	157	Rosedale township
108	107	0	0	0	0	0	1	Nixa city (part)
1,985	1,948	4	7	1	0	0	25	Seneca township
141	137	0	2	0	0	0	2	South Galloway township
176	174	0	0	0	0	0	2	Saddlebrooke village (part)
234	224	2	1	0	1	3	3	Spokane CDP
10	7	0	0	0	0	3	0	South Linn township
2,663	2,601	5	16	6	1	2	32	Saddlebrooke village (part)
1,710	1,669	4	10	5	0	1	21	Sparta township
8,088	7,809	35	35	83	4	1	121	Sparta city
3,677	3,534	14	20	46	2	0	61	Union Chapel township
571	554	2	5	1	0	0	9	Nixa city (part)
4,261	4,078	37	41	11	3	2	89	West Benton township
0	0	0	0	0	0	0	0	West Finley township
2,422	2,326	18	14	2	2	0	60	Nixa city (part)
1,035	1,009	1	4	14	0	0	7	Ozark city (part)
202	199	0	0	0	0	0	3	West Polk township
								Billings city (part)
7,097	6,978	19	8	22	0	0	70	Clark County
377	376	0	0	0	0	0	1	Clay township
951	928	1	1	11	0	0	10	Des Moines township
175	164	0	1	7	0	0	3	St. Francisville CDP
530	523	1	0	2	0	0	4	Wayland city
212	204	0	0	0	0	0	8	Folker township
92	91	0	0	0	0	0	1	Grant township
434	417	6	0	5	0	0	6	Jackson township
213	210	1	1	0	0	0	1	Jefferson township
2,519	2,486	6	3	5	0	0	19	Lincoln township
2,062	2,034	5	3	5	0	0	15	Kahoka city (part)
760	755	0	2	0	0	0	3	Madison township
1	1	0	0	0	0	0	0	Kahoka city (part)
301	292	0	1	0	0	0	8	Sweet Home township
78	74	0	0	0	0	0	4	Revere town
313	306	3	0	1	0	0	3	Union township
177	172	1	0	0	0	0	4	Vernon township
159	154	1	0	0	0	0	4	Alexandria city
178	176	0	0	0	0	0	2	Washington township
10	10	0	0	0	0	0	0	Wyaconda city (part)
570	565	1	0	0	0	0	4	Wyaconda township
99	98	1	0	0	0	0	0	Luray village
217	213	0	0	0	0	0	4	Wyaconda city (part)
208,838	186,611	11,220	1,015	4,503	549	272	4,668	Clay County
47,251	41,582	2,987	224	1,115	76	84	1,183	Chouteau township
178	170	1	7	0	0	0	0	Birmingham village
1,359	1,319	12	5	8	1	0	14	Claycomo village (part)
0	0	0	0	0	0	0	0	Independence city (part)
45,662	40,042	2,974	212	1,106	75	84	1,169	Kansas City city (part)
1	1	0	0	0	0	0	0	Pleasant Valley city (part)
51	50	0	0	1	0	0	0	Randolph village
0	0	0	0	0	0	0	0	Sugar Creek city (part)
10,678	9,976	311	79	54	13	24	221	Fishing River township
8,428	7,814	285	68	38	7	23	193	Excelsior Springs city (part)
0	0	0	0	0	0	0	0	Kearney city (part)
261	235	11	2	1	0	0	12	Missouri City city
187	183	2	0	1	0	0	1	Mosby city
121	117	0	2	1	0	0	1	Prathersville village
0	0	0	0	0	0	0	0	Sugar Creek city (part)
62,777	52,537	5,482	354	2,240	374	84	1,706	Gallatin township
409	378	18	5	2	1	0	5	Avondale city
23,562	20,847	1,287	129	433	143	45	678	Gladstone city
34,262	27,535	3,726	187	1,657	215	35	907	Kansas City city (part)
3,723	3,007	442	21	139	12	4	98	North Kansas City city
119	116	1	0	1	0	0	1	Oaks village
350	317	8	9	5	0	0	11	Oakview village
174	171	0	3	0	0	0	0	Oakwood village
178	166	0	0	3	3	0	6	Oakwood Park village
13,124	12,793	54	44	54	8	6	165	Kearney township
351	332	3	2	5	0	0	9	Holt city (part)
8,107	7,889	31	30	33	8	5	111	Kearney city (part)
54,491	50,041	2,124	211	866	71	67	1,111	Liberty township
0	0	0	0	0	0	0	0	Claycomo village (part)
537	520	2	2	5	0	2	6	Glennaire city
19,973	17,965	957	62	551	13	32	393	Kansas City city (part)
27,961	25,836	1,021	124	282	27	30	641	Liberty city
2,821	2,573	134	14	10	30	3	57	Pleasant Valley city (part)
0	0	0	0	0	0	0	0	Sugar Creek city (part)

Table 3.

Race and Hispanic or Latino Origin: 2010—Con.

[For information on confidentiality protection, nonsampling error, and definitions, see Selected Appendixes at <www.census.gov/prod/cen2010/cph-1-a.pdf>]

State County County Subdivision Place	Total population	Race						Two or More Races	Hispanic or Latino (of any race)
		One race							
		White	Black or African American	American Indian and Alaska Native	Asian	Native Hawaiian and Other Pacific Islander	Some Other Race		
Clay County—Con.									
Platte township.....	16,470	15,564	247	85	154	8	142	270	570
Kansas City city (part).....	5,737	5,266	178	26	66	4	97	100	328
Smithville city (part).....	8,425	8,084	57	41	56	3	37	147	220
Washington township.....	4,728	4,563	38	23	22	1	16	65	111
Excelsior Estates village (part).....	2	2	0	0	0	0	0	0	0
Excelsior Springs city (part).....	2,190	2,122	14	4	15	0	10	25	59
Lawson city (part).....	142	136	0	4	0	0	0	2	2
Clinton County.....	20,743	19,802	290	153	72	2	87	337	322
Atchison township.....	2,084	2,020	10	4	7	0	10	33	22
Gower city (part).....	1,482	1,457	6	1	3	0	0	15	6
Clinton township.....	829	801	12	3	1	0	4	8	10
Concord township.....	3,027	2,751	148	24	6	2	17	79	69
Plattsburg city.....	2,319	2,094	139	12	2	2	12	58	53
Hardin township.....	1,706	1,653	12	11	3	0	7	20	28
Trimble city.....	646	631	4	0	0	0	2	9	6
Jackson township.....	2,861	2,764	18	24	6	0	12	37	48
Holt city (part).....	77	71	0	5	0	0	0	1	0
Lafayette township.....	658	637	6	2	2	0	4	7	10
Lathrop township.....	3,154	3,014	32	39	10	0	7	52	37
Lathrop city.....	2,086	1,986	25	24	8	0	7	36	25
Turney village (part).....	135	134	0	1	0	0	0	0	1
Platte township.....	331	317	8	0	0	0	1	5	4
Osborn city (part).....	49	46	0	0	0	0	1	2	3
Shoal township.....	6,093	5,845	44	46	37	0	25	96	94
Cameron city (part).....	4,970	4,763	39	34	34	0	22	78	68
Turney village (part).....	13	13	0	0	0	0	0	0	0
Cole County.....	75,990	64,137	8,512	242	966	46	667	1,420	1,795
Clark township.....	3,707	3,637	8	13	6	1	10	32	20
Jefferson township.....	54,165	44,362	6,795	180	907	37	632	1,252	1,630
Jefferson City city (part).....	39,534	31,696	5,648	126	754	24	333	953	1,065
St. Martins city (part).....	37	35	1	0	0	0	1	0	0
Liberty township.....	7,330	5,654	1,618	24	10	1	0	23	64
Jefferson City city (part).....	3,523	1,885	1,615	15	1	1	0	6	38
Taos city.....	878	867	0	4	2	0	0	5	9
Marion township.....	3,823	3,663	51	12	25	0	19	53	50
Centertown town.....	278	270	2	0	1	0	1	4	2
St. Martins city (part).....	1,103	1,052	12	3	8	0	10	18	14
Moreau township.....	2,786	2,736	15	3	4	2	2	24	12
Lohman city.....	163	159	0	0	0	0	0	4	0
Russellville city.....	807	782	14	1	0	2	2	6	3
Osage township.....	4,179	4,085	25	10	14	5	4	36	19
Jefferson City city (part).....	0	0	0	0	0	0	0	0	0
St. Thomas town.....	263	261	1	0	0	0	0	1	0
Wardsville village.....	1,506	1,471	9	5	4	5	0	12	7
Cooper County.....	17,601	15,914	1,207	58	78	3	39	302	232
Blackwater township.....	387	378	4	1	0	0	0	4	4
Blackwater city.....	162	154	3	1	0	0	0	4	3
Boonville township.....	10,371	8,895	1,133	35	62	3	31	212	169
Boonville city.....	8,319	6,915	1,109	33	47	3	25	187	158
Windsor Place village.....	309	285	4	0	7	0	2	11	6
Clark Fork township.....	655	620	12	0	1	0	1	21	5
Clear Creek township.....	417	412	2	0	0	0	3	0	8
Kelly township.....	716	676	18	3	5	0	1	13	6
Bunceton city.....	354	331	15	0	0	0	1	7	3
Lamine township.....	268	264	2	2	0	0	0	0	0
Lebanon township.....	329	322	2	0	3	0	1	1	1
North Moniteau township.....	255	249	1	1	0	0	0	4	0
Otterville township.....	852	824	6	4	0	0	0	18	11
Otterville city.....	454	437	6	3	0	0	0	8	5
Palestine township.....	396	383	1	2	1	0	1	8	3
Pilot Grove township.....	1,222	1,193	11	3	4	0	0	11	8
Pilot Grove city.....	768	741	10	3	3	0	0	11	8
Prairie Home township.....	682	668	5	1	2	0	0	6	2
Prairie Home city.....	280	277	1	0	1	0	0	1	2
Saline township.....	840	820	10	5	0	0	1	4	15
Wooldridge village.....	61	59	0	1	0	0	1	0	7
South Moniteau township.....	211	210	0	1	0	0	0	0	0
Crawford County.....	24,696	24,020	67	112	73	11	127	286	365
Benton township.....	6,283	6,060	10	38	15	2	68	90	154
Cuba city.....	3,356	3,220	9	22	6	0	50	49	114
Leasburg village (part).....	85	83	0	0	0	1	0	1	0
Boone township.....	5,892	5,745	5	18	28	2	26	68	82
Bourbon city.....	1,632	1,611	2	4	6	0	1	8	16
St. Cloud village.....	41	36	3	1	0	0	0	1	3
Sullivan city (part).....	1,474	1,437	0	2	11	0	8	16	20
West Sullivan town.....	119	117	0	0	0	0	2	0	2
Courtois township.....	1,300	1,273	1	4	3	0	1	18	13

Table 3.

Race and Hispanic or Latino Origin: 2010—Con.

[For information on confidentiality protection, nonsampling error, and definitions, see Selected Appendixes at <www.census.gov/prod/cen2010/cph-1-a.pdf>]

Not Hispanic or Latino								State County County Subdivision Place
Total	One race						Two or More Races	
	White	Black or African American	American Indian and Alaska Native	Asian	Native Hawaiian and Other Pacific Islander	Some Other Race		
15,900	15,197	227	80	152	6	6	232	Clay County—Con.
5,409	5,068	164	22	65	3	4	83	Platte township
8,205	7,924	51	40	55	3	2	130	Kansas City city (part)
4,617	4,485	35	23	22	1	1	50	Smithville city (part)
2	2	0	0	0	0	0	0	Washington township
2,131	2,079	13	4	15	0	1	19	Excelsior Estates village (part)
140	135	0	4	0	0	0	1	Excelsior Springs city (part)
								Lawson city (part)
20,421	19,606	284	144	72	2	14	299	Clinton County
2,062	2,008	10	4	7	0	0	33	Atchison township
1,476	1,451	6	1	3	0	0	15	Gower city (part)
819	796	12	3	1	0	0	7	Clinton township
2,958	2,710	146	20	6	2	7	67	Concord township
2,266	2,058	138	12	2	2	5	49	Plattsburg city
1,678	1,632	12	11	3	0	1	19	Hardin township
640	627	4	0	0	0	1	8	Trimble city
2,813	2,734	18	24	6	0	1	30	Jackson township
77	71	0	5	0	0	0	1	Holt city (part)
648	631	6	2	2	0	0	7	Lafayette township
3,117	2,991	32	34	10	0	1	49	Lathrop township
2,061	1,970	25	24	8	0	1	33	Lathrop city
134	133	0	1	0	0	0	0	Turney village (part)
327	315	8	0	0	0	0	4	Platte township
46	45	0	0	0	0	0	1	Osborn city (part)
5,999	5,789	40	46	37	0	4	83	Shoal township
4,902	4,719	38	34	34	0	4	73	Cameron city (part)
13	13	0	0	0	0	0	0	Turney village (part)
74,195	63,247	8,421	214	956	44	69	1,244	Cole County
3,687	3,625	8	12	6	1	3	32	Clark township
52,535	43,596	6,708	156	899	35	61	1,080	Jefferson township
38,469	31,152	5,577	108	748	22	32	830	Jefferson City city (part)
37	35	1	0	0	0	1	0	St. Martins city (part)
7,266	5,595	1,614	24	10	1	0	22	Liberty township
3,485	1,851	1,611	15	1	1	0	6	Jefferson City city (part)
869	858	0	4	2	0	0	5	Taos city
3,773	3,636	51	11	23	0	2	50	Marion township
276	268	2	0	1	0	1	4	Centertown town
1,089	1,048	12	3	8	0	1	17	St. Martins city (part)
2,774	2,727	15	2	4	2	0	24	Moreau township
163	159	0	0	0	0	0	4	Lohman city
804	781	14	1	0	2	0	6	Russellville city
4,160	4,068	25	9	14	5	3	36	Osage township
0	0	0	0	0	0	0	0	Jefferson City city (part)
263	261	1	0	0	0	0	1	St. Thomas town
1,499	1,464	9	5	4	5	0	12	Wardsville village
17,369	15,754	1,201	49	77	3	8	277	Cooper County
383	376	4	1	0	0	0	2	Blackwater township
159	153	3	1	0	0	0	2	Blackwater city
10,202	8,777	1,128	27	61	3	8	198	Boonville township
8,161	6,801	1,104	25	47	3	5	176	Boonville city
303	285	4	0	6	0	0	8	Windsor Place village
650	619	12	0	1	0	0	18	Clark Fork township
409	407	2	0	0	0	0	0	Clear Creek township
710	673	17	3	5	0	0	12	Kelly township
351	331	14	0	0	0	0	6	Bunceton city
268	264	2	2	0	0	0	0	Lamine township
328	322	2	0	3	0	0	1	Lebanon township
255	249	1	1	0	0	0	4	North Moniteau township
841	815	6	4	0	0	0	16	Otterville township
449	432	6	3	0	0	0	8	Otterville city
393	382	1	2	1	0	0	7	Palestine township
1,214	1,188	11	2	4	0	0	9	Pilot Grove township
760	736	10	2	3	0	0	9	Pilot Grove city
680	666	5	1	2	0	0	6	Prairie Home township
278	275	1	0	1	0	0	1	Prairie Home city
825	806	10	5	0	0	0	4	Saline township
54	53	0	1	0	0	0	0	Wooldridge village
211	210	0	1	0	0	0	0	South Moniteau township
24,331	23,804	64	105	73	11	8	266	Crawford County
6,129	5,979	10	36	15	2	4	83	Benton township
3,242	3,161	9	21	6	0	0	45	Cuba city
85	83	0	0	0	1	0	1	Leasburg village (part)
5,810	5,695	3	13	28	2	4	65	Boone township
1,616	1,598	2	2	6	0	1	7	Bourbon city
38	36	1	0	0	0	0	1	St. Cloud village
1,454	1,425	0	2	11	0	0	16	Sullivan city (part)
117	117	0	0	0	0	0	0	West Sullivan town
1,287	1,262	1	4	3	0	0	17	Courtois township

Table 3.

Race and Hispanic or Latino Origin: 2010—Con.

[For information on confidentiality protection, nonsampling error, and definitions, see Selected Appendixes at <www.census.gov/prod/cen2010/cph-1-a.pdf>]

State County County Subdivision Place	Total population	Race						Two or More Races	Hispanic or Latino (of any race)
		One race							
		White	Black or African American	American Indian and Alaska Native	Asian	Native Hawaiian and Other Pacific Islander	Some Other Race		
Crawford County—Con.									
Knobview township.....	1,547	1,526	2	1	9	2	2	5	26
Liberty township.....	1,777	1,726	2	17	3	1	0	28	9
Leasburg village (part).....	253	250	0	1	0	0	0	2	0
Meramec township.....	3,924	3,798	22	23	10	4	26	41	55
Steelville city.....	1,642	1,578	16	19	7	0	9	13	29
Oak Hill township.....	1,767	1,740	11	3	1	0	4	8	15
Osage township.....	1,171	1,137	13	0	2	0	0	19	9
Union township.....	1,035	1,015	1	8	2	0	0	9	2
Dade County.....	7,883	7,570	30	70	22	3	14	174	121
Cedar township.....	304	296	0	0	2	0	1	5	10
Center township.....	1,983	1,904	15	20	1	2	9	32	38
Greenfield city.....	1,371	1,310	11	15	1	2	5	27	33
Ernest township.....	131	127	1	2	0	0	0	1	1
Grant township.....	228	221	0	1	2	0	0	4	1
Lockwood township.....	1,222	1,184	3	12	8	0	0	15	12
Lockwood city.....	936	904	3	11	7	0	0	11	12
Marion township.....	232	219	2	0	0	0	0	11	7
North township.....	307	297	0	6	1	0	0	3	4
Arcola village.....	55	55	0	0	0	0	0	0	1
North Morgan township.....	211	205	0	0	1	0	0	5	0
Pilgrim township.....	132	125	0	5	0	0	0	2	0
Polk township.....	618	576	1	3	0	1	3	34	10
Rock Prairie township.....	980	938	3	10	1	0	0	28	11
Everton city.....	319	302	3	5	0	0	0	9	5
Sac township.....	485	467	4	4	0	0	1	9	10
Smith township.....	196	183	1	2	5	0	0	5	8
South township.....	206	203	0	0	0	0	0	3	2
South Morgan township.....	402	388	0	2	1	0	0	11	5
Dadeville village.....	234	225	0	2	1	0	0	6	5
Washington township.....	246	237	0	3	0	0	0	6	2
South Greenfield village.....	90	87	0	3	0	0	0	0	0
Dallas County.....	16,777	16,182	35	142	40	11	76	291	260
Grant township.....	1,270	1,211	2	24	4	3	0	26	17
Louisburg village.....	122	115	0	1	0	0	0	6	1
Jackson township.....	2,207	2,123	4	17	10	0	10	43	35
Jasper township.....	1,019	969	4	7	2	0	2	35	9
Bennett Springs CDP (part).....	21	20	0	0	0	0	1	0	1
Lincoln township.....	986	964	0	4	0	0	3	15	15
Urbana city.....	417	409	0	2	0	0	0	6	3
Miller township.....	695	675	0	3	1	0	10	6	9
North Benton township.....	4,113	3,956	13	43	5	2	35	59	105
Buffalo city (part).....	2,293	2,189	8	19	1	2	31	43	84
Sheridan township.....	1,530	1,486	4	8	5	0	1	26	7
Sherman township.....	536	517	1	7	0	0	0	11	6
South Benton township.....	2,376	2,293	6	17	8	6	5	41	31
Buffalo city (part).....	791	764	1	9	5	5	2	5	14
Washington township.....	919	894	1	3	3	0	8	10	17
Wilson township.....	1,126	1,094	0	9	2	0	2	19	9
Daviess County.....	8,433	8,266	23	32	5	2	7	98	87
Benton township.....	515	497	8	5	0	0	1	4	14
Pattonsburg city (part).....	220	204	8	5	0	0	0	3	10
Colfax township.....	613	597	3	3	0	1	3	6	4
Winston village.....	259	252	3	1	0	0	2	1	2
Grand River township.....	393	364	1	13	0	0	2	13	13
Jameson town.....	133	117	0	3	0	0	1	12	4
Harrison township.....	82	82	0	0	0	0	0	0	1
Jackson township.....	675	673	1	0	0	0	0	1	1
Lock Springs village.....	57	57	0	0	0	0	0	0	0
Jamesport township.....	1,085	1,064	0	1	2	0	0	18	11
Jamesport city.....	524	503	0	1	2	0	0	18	3
Jefferson township.....	506	499	0	0	0	1	0	6	7
Altamont village (part).....	2	2	0	0	0	0	0	0	0
Liberty township.....	915	900	1	4	1	0	0	9	8
Altamont village (part).....	202	201	0	1	0	0	0	0	0
Lake Viking CDP.....	483	475	0	3	0	0	0	5	6
Lincoln township.....	108	108	0	0	0	0	0	0	0
Gilman City city (part).....	0	0	0	0	0	0	0	0	0
Marion township.....	225	223	1	0	0	0	0	1	1
Monroe township.....	153	147	0	0	0	0	1	5	5
Salem township.....	501	495	2	0	1	0	0	3	1
Coffey city.....	166	166	0	0	0	0	0	0	0
Pattonsburg city (part).....	128	127	1	0	0	0	0	0	0
Sheridan township.....	384	379	0	4	0	0	0	1	2
Union township.....	2,137	2,098	6	2	1	0	0	30	18
Gallatin city.....	1,786	1,750	6	2	1	0	0	27	12
Washington township.....	141	140	0	0	0	0	0	1	1

Table 3.

Race and Hispanic or Latino Origin: 2010—Con.

[For information on confidentiality protection, nonsampling error, and definitions, see Selected Appendixes at <www.census.gov/prod/cen2010/cph-1-a.pdf>]

Not Hispanic or Latino								State County County Subdivision Place
Total	One race						Two or More Races	
	White	Black or African American	American Indian and Alaska Native	Asian	Native Hawaiian and Other Pacific Islander	Some Other Race		
1,521	1,503	1	1	9	2	0	5	Crawford County—Con.
1,768	1,718	2	17	3	1	0	27	Knobview township
253	250	0	1	0	0	0	2	Liberty township
3,869	3,776	22	23	10	4	0	34	Leasburg village (part)
1,613	1,560	16	19	7	0	0	11	Meramec township
1,752	1,729	11	3	1	0	0	8	Steelville city
1,162	1,128	13	0	2	0	0	19	Oak Hill township
1,033	1,014	1	8	2	0	0	8	Osage township
								Union township
7,762	7,476	29	70	22	3	2	160	Dade County
294	287	0	0	2	0	0	5	Cedar township
1,945	1,876	14	20	1	2	0	32	Center township
1,338	1,282	11	15	1	2	0	27	Greenfield city
130	126	1	2	0	0	0	1	Ernest township
227	221	0	1	2	0	0	3	Grant township
1,210	1,175	3	12	8	0	0	12	Lockwood township
924	895	3	11	7	0	0	8	Lockwood city
225	218	2	0	0	0	0	5	Marion township
303	293	0	6	1	0	0	3	North township
54	54	0	0	0	0	0	0	Arcola village
211	205	0	0	1	0	0	5	North Morgan township
132	125	0	5	0	0	0	2	Pilgrim township
608	571	1	3	0	1	2	30	Polk township
969	927	3	10	1	0	0	28	Rock Prairie township
314	297	3	5	0	0	0	9	Everton city
475	458	4	4	0	0	0	9	Sac township
188	175	1	2	5	0	0	5	Smith township
204	201	0	0	0	0	0	3	South township
397	383	0	2	1	0	0	11	South Morgan township
229	220	0	2	1	0	0	6	Dadeville village
244	235	0	3	0	0	0	6	Washington township
90	87	0	3	0	0	0	0	South Greenfield village
16,517	16,037	29	139	40	8	3	261	Dallas County
1,253	1,197	2	24	4	3	0	23	Grant township
121	114	0	1	0	0	0	6	Louisburg village
2,172	2,102	4	17	10	0	0	39	Jackson township
1,010	965	4	6	2	0	0	33	Jasper township
20	20	0	0	0	0	0	0	Bennett Springs CDP (part)
971	955	0	2	0	0	0	14	Lincoln township
414	407	0	2	0	0	0	5	Urbana city
686	675	0	3	1	0	1	6	Miller township
4,008	3,895	12	43	5	2	1	50	North Benton township
2,209	2,143	7	19	1	2	0	37	Buffalo city (part)
1,523	1,485	4	8	5	0	0	21	Sheridan township
530	511	1	7	0	0	0	11	Sherman township
2,345	2,277	1	17	8	3	1	38	South Benton township
777	755	1	9	5	2	0	5	Buffalo city (part)
902	885	1	3	3	0	0	10	Washington township
1,117	1,090	0	9	2	0	0	16	Wilson township
8,346	8,211	23	23	5	2	0	82	Daviess County
501	485	8	5	0	0	0	3	Benton township
210	195	8	5	0	0	0	2	Pattonsburg city (part)
609	596	3	3	0	1	0	6	Colfax township
257	252	3	1	0	0	0	1	Winston village
380	364	1	5	0	0	0	10	Grand River township
129	117	0	3	0	0	0	9	Jameson town
81	81	0	0	0	0	0	0	Harrison township
674	672	1	0	0	0	0	1	Jackson township
57	57	0	0	0	0	0	0	Lock Springs village
1,074	1,053	0	1	2	0	0	18	Jamesport township
521	500	0	1	2	0	0	18	Jamesport city
499	494	0	0	0	1	0	4	Jefferson township
2	2	0	0	0	0	0	0	Altamont village (part)
907	894	1	4	1	0	0	7	Liberty township
202	201	0	1	0	0	0	0	Altamont village (part)
477	469	0	3	0	0	0	5	Lake Viking CDP
108	108	0	0	0	0	0	0	Lincoln township
0	0	0	0	0	0	0	0	Gilman City city (part)
224	222	1	0	0	0	0	1	Marion township
148	147	0	0	0	0	0	1	Monroe township
500	494	2	0	1	0	0	3	Salem township
166	166	0	0	0	0	0	0	Coffey city
128	127	1	0	0	0	0	0	Pattonsburg city (part)
382	377	0	4	0	0	0	1	Sheridan township
2,119	2,085	6	1	1	0	0	26	Union township
1,774	1,742	6	1	1	0	0	24	Gallatin city
140	139	0	0	0	0	0	1	Washington township

Table 3.

Race and Hispanic or Latino Origin: 2010—Con.

[For information on confidentiality protection, nonsampling error, and definitions, see Selected Appendixes at <www.census.gov/prod/cen2010/cph-1-a.pdf>]

State County County Subdivision Place	Total population	Race						Two or More Races	Hispanic or Latino (of any race)
		One race							
		White	Black or African American	American Indian and Alaska Native	Asian	Native Hawaiian and Other Pacific Islander	Some Other Race		
DeKalb County.....	12,892	11,205	1,459	56	32	13	29	98	219
Adams township.....	709	676	3	6	6	4	8	6	11
Weatherby town.....	107	106	0	1	0	0	0	0	0
Camden township.....	1,751	1,707	6	12	1	4	0	21	6
Amity town.....	54	54	0	0	0	0	0	0	0
Maysville city.....	1,114	1,087	5	6	1	1	0	14	4
Colfax township.....	720	710	2	3	1	0	0	4	2
Osborn city (part).....	374	370	0	3	0	0	0	1	2
Dallas township.....	336	309	8	11	4	0	1	3	15
Grand River township.....	5,893	4,381	1,434	18	16	4	10	30	140
Cameron city (part).....	4,963	3,472	1,430	17	13	4	5	22	129
Grant township.....	321	316	0	2	0	0	0	3	3
Polk township.....	768	755	1	1	3	0	0	8	2
Union Star town.....	437	429	0	0	1	0	0	7	1
Sherman township.....	550	542	0	0	1	0	2	5	9
Washington township.....	1,844	1,809	5	3	0	1	8	18	31
Clarksdale city.....	271	268	0	1	0	0	0	2	4
Stewartsville city.....	750	726	4	1	0	1	6	12	15
Dent County.....	15,657	15,129	55	135	41	7	33	257	148
Current township.....	447	439	0	0	3	0	0	5	4
Franklin township.....	1,028	996	2	6	1	0	7	16	9
Gladden township.....	459	446	2	7	2	0	0	2	4
Linn township.....	151	149	0	1	0	0	0	1	0
Meramec township.....	313	309	0	3	0	0	0	1	1
Norman township.....	769	745	1	3	1	0	0	19	2
Osage township.....	429	422	0	1	1	3	0	2	1
Short Bend township.....	466	449	2	3	0	0	0	12	4
Sinkin township.....	298	290	0	0	4	0	0	4	1
Bunker city (part).....	171	170	0	0	0	0	0	1	1
Spring Creek East township.....	4,675	4,507	18	51	7	0	11	81	62
Salem city (part).....	2,453	2,334	17	31	3	0	11	57	37
Spring Creek West township.....	4,157	4,002	11	45	10	4	11	74	34
Salem city (part).....	2,497	2,415	9	25	5	4	5	34	21
Texas township.....	894	859	12	6	2	0	1	14	7
Watkins township.....	1,571	1,516	7	9	10	0	3	26	19
Douglas County.....	13,684	13,284	30	77	31	0	17	245	110
Benton township.....	4,308	4,188	11	15	9	0	9	76	47
Ava city.....	2,993	2,920	4	14	7	0	7	41	30
Boone township.....	586	563	4	2	0	0	0	17	6
Brown township.....	236	211	0	6	7	0	0	12	0
Brush Creek township.....	397	378	0	1	1	0	0	17	3
Bryan township.....	346	341	0	3	0	0	0	2	0
Buchanan township.....	317	306	0	3	2	0	0	6	0
Campbell township.....	468	456	0	3	1	0	2	6	4
Cass township.....	365	357	0	3	0	0	1	4	4
Champion township.....	269	261	0	2	1	0	1	4	3
Clay township.....	305	292	4	0	0	0	0	9	0
Clinton township.....	249	245	0	0	0	0	0	4	0
Findley township.....	609	595	1	2	0	0	1	10	3
Jackson township.....	239	234	2	0	0	0	0	3	1
Lincoln township.....	478	463	0	3	3	0	0	9	0
McKinley township.....	204	194	0	4	0	0	0	6	0
McMurtrey township.....	431	419	0	5	0	0	1	6	1
Miller township.....	716	699	4	6	0	0	0	7	2
Richland township.....	304	294	0	8	1	0	0	1	2
Spencer township.....	385	378	0	0	0	0	0	7	6
Spring Creek township.....	844	825	0	2	1	0	1	15	2
Walls township.....	562	548	4	3	1	0	1	5	8
Washington township.....	700	682	0	4	4	0	0	10	10
Wood township.....	366	355	0	2	0	0	0	9	8
Dunklin County.....	31,953	27,179	3,105	71	108	9	982	499	1,727
Buffalo township.....	1,383	1,319	12	4	0	0	23	25	76
Arbyrd city (part).....	23	20	0	0	0	0	3	0	9
Cardwell city.....	713	687	3	2	0	0	8	13	24
Clay township.....	1,453	1,367	37	8	0	0	19	22	74
Hornersville city.....	663	643	0	8	0	0	2	10	36
Rives town.....	63	63	0	0	0	0	0	0	0
Cotton Hill township.....	5,755	4,446	1,115	13	15	1	48	117	105
Malden city.....	4,275	3,050	1,074	12	15	0	40	84	82
Freeborn township.....	1,775	1,562	65	5	0	0	113	30	135
Clarkton city.....	1,288	1,086	65	4	0	0	105	28	126
Holcomb township.....	1,496	1,355	14	2	2	0	113	10	177
Holcomb city.....	635	607	11	0	0	0	14	3	26
Independence township.....	12,991	10,592	1,824	27	86	8	243	211	536
Kennett city.....	10,932	8,752	1,766	24	63	7	138	182	388
Salem township.....	2,932	2,471	23	5	3	0	400	30	558
Arbyrd city (part).....	486	460	0	1	0	0	21	4	33
Senath city.....	1,767	1,356	19	3	2	0	366	21	488
Union township.....	4,168	4,067	15	7	2	0	23	54	66

Table 3.

Race and Hispanic or Latino Origin: 2010—Con.

[For information on confidentiality protection, nonsampling error, and definitions, see Selected Appendixes at <www.census.gov/prod/cen2010/cph-1-a.pdf>]

Not Hispanic or Latino								State County County Subdivision Place
Total	One race						Two or More Races	
	White	Black or African American	American Indian and Alaska Native	Asian	Native Hawaiian and Other Pacific Islander	Some Other Race		
12,673	11,045	1,454	49	31	12	0	82	DeKalb County
698	676	3	6	5	4	0	4	Adams township
107	106	0	1	0	0	0	0	Weatherby town
1,745	1,704	6	12	1	4	0	18	Camden township
54	54	0	0	0	0	0	0	Amity town
1,110	1,084	5	6	1	1	0	13	Maysville city
718	709	2	3	1	0	0	3	Colfax township
372	369	0	3	0	0	0	0	Osborn city (part)
321	303	8	5	4	0	0	1	Dallas township
5,753	4,262	1,429	17	16	4	0	25	Grand River township
4,834	3,358	1,425	16	13	4	0	18	Cameron city (part)
318	313	0	2	0	0	0	3	Grant township
766	753	1	1	3	0	0	8	Polk township
436	428	0	0	1	0	0	7	Union Star town
541	535	0	0	1	0	0	5	Sherman township
1,813	1,790	5	3	0	0	0	15	Washington township
267	264	0	1	0	0	0	2	Clarksdale city
735	721	4	1	0	0	0	9	Stewartsville city
15,509	15,021	55	135	41	7	5	245	Dent County
443	435	0	0	3	0	0	5	Current township
1,019	992	2	6	1	0	3	15	Franklin township
455	443	2	7	2	0	0	1	Gladden township
151	149	0	1	0	0	0	1	Linn township
312	308	0	3	0	0	0	1	Meramec township
767	743	1	3	1	0	0	19	Norman township
428	421	0	1	1	3	0	2	Osage township
462	447	2	3	0	0	0	10	Short Bend township
297	289	0	0	4	0	0	4	Sinkin township
170	169	0	0	0	0	0	1	Bunker city (part)
4,613	4,462	18	51	7	0	0	75	Spring Creek East township
2,416	2,310	17	31	3	0	0	55	Salem city (part)
4,123	3,981	11	45	10	4	0	72	Spring Creek West township
2,476	2,401	9	25	5	4	0	32	Salem city (part)
887	853	12	6	2	0	0	14	Texas township
1,552	1,498	7	9	10	0	2	26	Watkins township
13,574	13,218	28	74	30	0	3	221	Douglas County
4,261	4,163	11	14	9	0	1	63	Benton township
2,963	2,900	4	13	7	0	1	38	Ava city
580	559	4	2	0	0	0	15	Boone township
236	211	0	6	7	0	0	12	Brown township
394	375	0	1	1	0	0	17	Brush Creek township
346	341	0	3	0	0	0	2	Bryan township
317	306	0	3	2	0	0	6	Buchanan township
464	455	0	3	1	0	1	4	Campbell township
361	354	0	3	0	0	0	4	Cass township
266	261	0	2	1	0	0	2	Champion township
305	292	4	0	0	0	0	9	Clay township
249	245	0	0	0	0	0	4	Clinton township
606	594	1	2	0	0	0	9	Findley township
238	234	2	0	0	0	0	2	Jackson township
478	463	0	3	3	0	0	9	Lincoln township
204	194	0	4	0	0	0	6	McKinley township
430	419	0	5	0	0	0	6	McMurtrey township
714	699	2	6	0	0	0	7	Miller township
302	292	0	8	1	0	0	1	Richland township
379	373	0	0	0	0	0	6	Spencer township
842	824	0	2	1	0	0	15	Spring Creek township
554	542	4	2	0	0	1	5	Walls township
690	675	0	3	4	0	0	8	Washington township
358	347	0	2	0	0	0	9	Wood township
30,226	26,498	3,081	67	107	7	14	452	Dunklin County
1,307	1,272	12	3	0	0	0	20	Buffalo township
14	14	0	0	0	0	0	0	Arbyrd city (part)
689	676	3	1	0	0	0	9	Cardwell city
1,379	1,314	37	8	0	0	0	20	Clay township
627	610	0	8	0	0	0	9	Hornersville city
63	63	0	0	0	0	0	0	Rives town
5,650	4,407	1,110	12	15	0	1	105	Cotton Hill township
4,193	3,022	1,069	11	15	0	1	75	Malden city
1,640	1,545	65	5	0	0	0	25	Freeborn township
1,162	1,070	65	4	0	0	0	23	Clarkton city
1,319	1,294	12	2	2	0	0	9	Holcomb township
609	596	11	0	0	0	0	2	Holcomb city
12,455	10,316	1,807	26	85	7	11	203	Independence township
10,544	8,516	1,749	24	63	7	11	174	Kennett city
2,374	2,321	23	4	3	0	2	21	Salem township
453	448	0	1	0	0	0	4	Arbyrd city (part)
1,279	1,241	19	2	2	0	2	13	Senath city
4,102	4,029	15	7	2	0	0	49	Union township

Table 3.

Race and Hispanic or Latino Origin: 2010—Con.

[For information on confidentiality protection, nonsampling error, and definitions, see Selected Appendixes at <www.census.gov/prod/cen2010/cph-1-a.pdf>]

State County County Subdivision Place	Total population	Race							Two or More Races	Hispanic or Latino (of any race)
		One race								
		White	Black or African American	American Indian and Alaska Native	Asian	Native Hawaiian and Other Pacific Islander	Some Other Race			
Dunklin County—Con. Union township—Con. Campbell city.....	1,992	1,949	2	5	1	0	9	26	42	
Franklin County.....	101,492	98,241	854	318	413	31	452	1,183	1,397	
Boeuf township.....	2,246	2,201	4	7	0	0	22	12	29	
Berger city.....	221	220	1	0	0	0	0	0	0	
Boles township.....	18,108	17,311	244	71	113	7	105	257	304	
Gray Summit CDP.....	2,701	2,567	30	7	22	0	34	41	56	
Pacific city (part).....	5,908	5,575	118	37	35	1	41	101	127	
Villa Ridge CDP (part).....	2,577	2,485	33	11	13	1	3	31	43	
Boone township.....	5,401	5,315	3	16	14	0	5	48	35	
Gerald city.....	1,345	1,312	3	11	7	0	1	11	6	
Leslie village.....	171	165	0	1	0	0	0	5	4	
Calvey township.....	5,362	5,108	136	11	9	0	12	86	55	
Central township.....	14,054	13,614	141	44	34	3	40	178	142	
Parkway village.....	439	421	9	0	6	0	2	1	3	
St. Clair city.....	4,724	4,579	48	15	3	2	12	65	59	
Lyon township.....	3,816	3,765	7	5	4	1	6	28	26	
Meramec township.....	9,382	9,122	23	46	51	0	46	94	185	
Miramiguoa Park village.....	120	118	0	0	0	0	1	1	2	
Oak Grove Village village.....	509	491	2	2	1	0	1	12	9	
Sullivan city (part).....	5,607	5,462	16	24	19	0	34	52	137	
New Haven township.....	2,089	1,986	15	13	6	0	35	34	44	
New Haven city.....	2,089	1,986	15	13	6	0	35	34	44	
Prairie township.....	4,034	3,948	22	12	9	5	3	35	31	
St. Johns township.....	5,078	4,978	19	7	39	0	5	30	26	
Union township.....	17,940	17,372	144	66	58	5	78	217	221	
Union city.....	10,204	9,767	110	57	43	3	56	168	146	
Villa Ridge CDP (part).....	59	57	1	0	0	0	1	0	1	
Washington township.....	13,982	13,521	96	20	76	10	95	164	299	
Washington city.....	13,982	13,521	96	20	76	10	95	164	299	
Gasconade County.....	15,222	14,903	27	32	53	6	33	168	152	
Boeuf township.....	1,087	1,064	2	3	1	0	5	12	11	
Boulware township.....	642	625	2	0	1	0	0	14	1	
Bourbois township.....	526	508	1	1	4	0	2	10	3	
Brush Creek township.....	777	772	0	1	0	0	1	3	5	
Canaan township.....	5,339	5,227	5	13	24	5	6	59	61	
Owensville city (part).....	2,671	2,615	5	5	12	1	4	29	29	
Rosebud city.....	409	397	0	1	4	1	2	4	7	
Clay township.....	1,554	1,527	0	5	3	0	5	14	15	
Bland city (part).....	539	526	0	3	3	0	1	6	3	
Owensville city (part).....	5	5	0	0	0	0	0	0	0	
Richland township.....	857	847	1	4	0	0	1	4	4	
Gasconade city.....	223	221	1	0	0	0	0	1	0	
Morrison city.....	139	139	0	0	0	0	0	0	2	
Roark township.....	3,774	3,678	16	3	17	1	13	46	46	
Hermann city.....	2,431	2,358	14	3	10	1	12	33	39	
Third Creek township.....	666	655	0	2	3	0	0	6	6	
Gentry County.....	6,738	6,629	21	13	18	0	11	46	36	
Athens township.....	2,178	2,134	8	9	12	0	3	12	11	
Albany city.....	1,730	1,698	8	5	8	0	3	8	10	
Bogle township.....	210	207	0	0	0	0	0	3	0	
Gentry village.....	72	71	0	0	0	0	0	1	0	
Cooper township.....	1,859	1,832	5	3	1	0	5	13	13	
Darlington village.....	121	112	0	1	0	0	0	8	0	
Stanberry city.....	1,185	1,174	2	2	0	0	2	5	11	
Howard township.....	100	99	0	0	0	0	0	1	0	
Huggins township.....	146	146	0	0	0	0	0	0	0	
Jackson township.....	1,425	1,404	1	1	4	0	2	13	11	
King City city.....	1,013	997	1	1	3	0	2	9	11	
Miller township.....	432	430	0	0	0	0	1	1	1	
McFall city.....	93	93	0	0	0	0	0	0	0	
Wilson township.....	388	377	7	0	1	0	0	3	0	
Greene County.....	275,174	250,866	7,892	1,856	4,535	304	2,546	7,175	8,207	
Battlefield A township.....	5,812	5,407	82	30	115	1	40	137	153	
Battlefield city.....	5,590	5,188	82	30	115	0	40	135	152	
Battlefield B township.....	4,199	3,862	55	19	144	1	38	80	79	
Boone No. 1 township.....	1,426	1,400	2	6	3	0	1	14	17	
Ash Grove city (part).....	949	935	1	1	1	0	1	10	11	
Boone No. 2 township.....	863	829	4	8	0	0	2	20	17	
Ash Grove city (part).....	523	499	0	8	0	0	2	14	16	
Brookline township.....	2,500	2,367	11	16	25	1	12	68	45	
Republic city (part).....	1,205	1,128	4	5	18	0	6	44	18	
Campbell No. 1 township.....	2,881	2,783	4	17	40	0	12	25	34	
Campbell No. 2 township.....	1,886	1,799	17	14	16	0	7	33	38	
Campbell No. 2A township.....	7,023	6,240	279	35	164	0	80	225	242	
Campbell No. 2B township.....	2,521	2,338	84	18	18	0	23	40	76	
Campbell No. 2C township.....	2,183	2,054	54	14	24	0	8	29	49	

Table 3.

Race and Hispanic or Latino Origin: 2010—Con.

[For information on confidentiality protection, nonsampling error, and definitions, see Selected Appendixes at <www.census.gov/prod/cen2010/cph-1-a.pdf>]

Not Hispanic or Latino								State County County Subdivision Place
Total	One race						Two or More Races	
	White	Black or African American	American Indian and Alaska Native	Asian	Native Hawaiian and Other Pacific Islander	Some Other Race		
1,950	1,918	2	5	1	0	0	24	Dunklin County—Con. Union township—Con. Campbell city
100,095	97,390	847	290	410	30	63	1,065	Franklin County
2,217	2,194	4	7	0	0	1	11	Boeuf township
221	220	1	0	0	0	0	0	Berger city
17,804	17,137	242	64	112	7	7	235	Boles township
2,645	2,545	30	7	22	0	1	40	Gray Summit CDP
5,781	5,506	117	35	34	1	0	88	Pacific city (part)
2,534	2,449	33	9	13	1	0	29	Villa Ridge CDP (part)
5,366	5,289	3	15	14	0	2	43	Boone township
1,339	1,307	3	11	7	0	0	11	Gerald city
167	165	0	0	0	0	0	2	Leslie village
5,307	5,070	135	11	9	0	0	82	Calvey township
13,912	13,529	140	42	34	2	4	161	Central township
436	420	9	0	6	0	0	1	Parkway village
4,665	4,541	47	15	3	1	0	58	St. Clair city
3,790	3,750	7	1	4	1	2	25	Lyon township
9,197	9,000	23	42	49	0	2	81	Meramec township
118	117	0	0	0	0	0	1	Miramigoua Park village
500	485	2	2	1	0	0	10	Oak Grove Village village
5,470	5,370	16	21	17	0	2	44	Sullivan city (part)
2,045	1,980	15	12	6	0	2	30	New Haven township
2,045	1,980	15	12	6	0	2	30	New Haven city
4,003	3,922	22	12	9	5	0	33	Prairie township
5,052	4,958	19	7	39	0	0	29	St. Johns township
17,719	17,227	144	60	58	5	23	202	Union township
10,058	9,674	110	51	43	3	19	158	Union city
58	56	1	0	0	0	1	0	Villa Ridge CDP (part)
13,683	13,334	93	17	76	10	20	133	Washington township
13,683	13,334	93	17	76	10	20	133	Washington city
15,070	14,801	26	26	53	6	6	152	Gasconade County
1,076	1,058	2	3	1	0	0	12	Boeuf township
641	625	2	0	1	0	0	13	Boulware township
523	505	1	1	4	0	2	10	Bourbois township
772	768	0	1	0	0	0	3	Brush Creek township
5,278	5,173	5	13	24	5	0	58	Canaan township
2,642	2,591	5	5	12	1	0	28	Owensville city (part)
402	392	0	1	4	1	0	4	Rosebud city
1,539	1,522	0	4	3	0	1	9	Clay township
536	526	0	2	3	0	0	5	Bland city (part)
5	5	0	0	0	0	0	0	Owensville city (part)
853	844	1	4	0	0	0	4	Richland township
223	221	1	0	0	0	0	1	Gasconade city
137	137	0	0	0	0	0	0	Morrison city
3,728	3,655	15	0	17	1	3	37	Roark township
2,392	2,337	13	0	10	1	3	28	Hermann city
660	651	0	0	3	0	0	6	Third Creek township
6,702	6,604	20	12	18	0	3	45	Gentry County
2,167	2,125	8	8	12	0	2	12	Athens township
1,720	1,690	8	4	8	0	2	8	Albany city
210	207	0	0	0	0	0	3	Bogle township
72	71	0	0	0	0	0	1	Gentry village
1,846	1,825	4	3	1	0	1	12	Cooper township
121	112	0	1	0	0	0	8	Darlington village
1,174	1,167	1	2	0	0	0	4	Stanberry city
100	99	0	0	0	0	0	1	Howard township
146	146	0	0	0	0	0	0	Huggins township
1,414	1,395	1	1	4	0	0	13	Jackson township
1,002	988	1	1	3	0	0	9	King City city
431	430	0	0	0	0	0	1	Miller township
93	93	0	0	0	0	0	0	McFall city
388	377	7	0	1	0	0	3	Wilson township
266,967	246,378	7,738	1,667	4,489	291	208	6,196	Greene County
5,659	5,311	82	28	113	1	4	120	Battlefield A township
5,438	5,093	82	28	113	0	4	118	Battlefield city
4,120	3,830	55	19	143	1	4	68	Battlefield B township
1,409	1,384	2	6	3	0	0	14	Boone No. 1 township
938	925	1	1	1	0	0	10	Ash Grove city (part)
846	818	4	8	0	0	0	16	Boone No. 2 township
507	489	0	8	0	0	0	10	Ash Grove city (part)
2,455	2,335	11	16	25	1	3	64	Brookline township
1,187	1,118	4	5	18	0	2	40	Republic city (part)
2,847	2,763	3	17	40	0	2	22	Campbell No. 1 township
1,848	1,770	15	14	16	0	1	32	Campbell No. 2 township
6,781	6,098	273	31	164	0	13	202	Campbell No. 2A township
2,445	2,297	84	12	18	0	2	32	Campbell No. 2B township
2,134	2,016	54	14	24	0	0	26	Campbell No. 2C township

Table 3.

Race and Hispanic or Latino Origin: 2010—Con.

[For information on confidentiality protection, nonsampling error, and definitions, see Selected Appendixes at <www.census.gov/prod/cen2010/cph-1-a.pdf>]

State County County Subdivision Place	Total population	Race							Two or More Races	Hispanic (or Latino (of any race))
		One race								
		White	Black or African American	American Indian and Alaska Native	Asian	Native Hawaiian and Other Pacific Islander	Some Other Race			
Greene County—Con.										
Cass township.....	1,154	1,129	1	1	4	0	2	17	13	
Center No. 1 township.....	3,792	3,604	24	34	22	4	42	62	93	
Republic city (part).....	18	18	0	0	0	0	0	0	0	
Willard city (part).....	3	3	0	0	0	0	0	0	0	
Center No. 3 township.....	1,811	1,774	8	8	2	0	1	18	7	
Cherokee township.....	4,517	4,210	59	16	122	2	12	96	94	
Clay B township.....	1,795	1,733	3	6	34	0	4	15	15	
Clay C township.....	3,396	3,200	13	4	128	0	14	37	34	
East Clay A township.....	1,082	1,045	3	4	5	0	13	12	24	
East Republic township.....	4,658	4,480	28	27	19	0	25	79	91	
Republic city (part).....	4,392	4,220	26	23	19	0	25	79	84	
Franklin No. 1 township.....	1,502	1,447	6	6	5	0	7	31	24	
Franklin No. 2 township.....	3,276	3,150	13	25	18	0	4	66	69	
Jackson No. 1 township.....	2,869	2,774	5	9	12	0	13	56	39	
Fair Grove city.....	1,393	1,357	4	4	7	0	8	13	30	
Jackson No. 2 township.....	4,255	4,117	15	27	7	3	3	83	56	
Strafford city.....	2,358	2,259	12	19	6	0	2	60	44	
Murray township.....	6,647	6,421	49	36	6	4	19	112	114	
Willard city (part).....	5,285	5,094	45	30	4	4	15	93	95	
North Campbell No. 1 township.....	1,760	1,668	12	3	47	0	4	26	28	
North Campbell No. 2 township.....	2,783	2,628	52	19	26	1	10	47	33	
North Campbell No. 3A township.....	2,241	2,082	52	12	26	1	20	48	52	
North Campbell No. 3B township.....	1,127	1,059	16	12	7	0	18	15	43	
Willard city (part).....	0	0	0	0	0	0	0	0	0	
Pond Creek township.....	1,583	1,547	5	7	2	0	2	20	13	
Republic North township.....	6,468	6,179	47	42	38	1	37	124	149	
Republic city (part).....	5,707	5,434	46	38	37	1	36	115	146	
Robberson No. 1A township.....	553	542	2	2	0	0	2	5	5	
Robberson No. 1B township.....	1,289	1,241	3	17	4	0	2	22	9	
Robberson No. 2 township.....	2,473	2,410	9	6	4	1	9	34	27	
Springfield township.....	159,496	141,525	6,524	1,233	3,015	267	1,889	5,043	5,851	
Springfield city (part).....	159,496	141,525	6,524	1,233	3,015	267	1,889	5,043	5,851	
Taylor township.....	2,255	2,188	9	22	12	0	13	11	27	
Walnut Grove township.....	1,452	1,419	1	11	1	0	1	19	9	
Walnut Grove city.....	665	649	1	9	0	0	0	6	5	
Washington township.....	2,749	2,664	10	12	14	8	13	28	31	
Rogersville city (part).....	281	261	4	1	0	3	6	6	12	
West Republic township.....	3,949	3,817	21	19	9	0	25	58	80	
Republic city (part).....	3,346	3,221	20	19	7	0	25	54	71	
Wilson A township.....	4,446	3,889	198	21	104	4	61	169	197	
Wilson C township.....	3,936	3,640	58	15	136	4	26	57	114	
Wilson CW township.....	4,566	4,205	54	23	157	1	32	94	116	
Grundy County.....	10,261	9,947	59	43	37	3	67	105	178	
Franklin township.....	485	480	0	0	0	0	2	3	6	
Spickard city.....	254	250	0	0	0	0	1	3	4	
Harrison township.....	108	97	0	6	0	0	5	0	0	
Jackson township.....	135	134	0	0	0	0	0	1	1	
Jefferson township.....	445	442	0	1	0	0	0	2	0	
Liberty township.....	436	422	5	1	1	1	0	6	0	
Galt city.....	253	240	4	1	1	1	0	6	0	
Lincoln township.....	525	519	1	2	0	0	3	0	3	
Tindall town.....	77	77	0	0	0	0	0	0	0	
Madison township.....	626	623	2	0	0	0	0	1	3	
Edinburg CDP.....	92	91	0	0	0	0	0	1	1	
Leisure Lake CDP.....	160	160	0	0	0	0	0	0	1	
Marion township.....	248	245	0	0	0	0	1	2	5	
Myers township.....	161	156	0	1	1	0	1	2	2	
Taylor township.....	179	174	1	0	0	0	0	4	1	
Brimson village.....	63	63	0	0	0	0	0	0	0	
Trenton township.....	6,393	6,151	50	31	32	2	55	72	146	
Trenton city.....	6,001	5,762	50	31	32	2	55	69	146	
Washington township.....	114	109	0	1	0	0	0	4	9	
Wilson township.....	406	395	0	0	3	0	0	8	2	
Laredo city.....	198	197	0	0	0	0	0	1	0	
Harrison County.....	8,957	8,738	30	32	18	9	47	83	141	
Adams township.....	135	135	0	0	0	0	0	0	0	
Bethany township.....	3,674	3,550	19	15	10	2	46	32	105	
Bethany city.....	3,292	3,174	18	15	9	2	43	31	99	
Butler township.....	139	137	0	1	0	0	0	1	1	
Clay township.....	85	82	0	2	0	0	0	1	0	
Colfax township.....	563	562	1	0	0	0	0	0	5	
Blythedale village.....	193	193	0	0	0	0	0	0	5	
Eagleville town (part).....	21	20	1	0	0	0	0	0	0	
Cypress township.....	159	155	0	0	0	0	0	4	0	
Dallas township.....	218	213	1	2	0	0	0	2	1	
Fox Creek township.....	105	104	0	0	0	1	0	0	0	
Grant township.....	459	452	1	1	2	0	0	3	3	
Ridgeway city (part).....	326	320	1	1	2	0	0	2	3	
Hamilton township.....	137	132	0	0	1	0	0	4	0	

Table 3.

Race and Hispanic or Latino Origin: 2010—Con.

[For information on confidentiality protection, nonsampling error, and definitions, see Selected Appendixes at <www.census.gov/prod/cen2010/cph-1-a.pdf>]

Not Hispanic or Latino								State County County Subdivision Place
Total	One race						Two or More Races	
	White	Black or African American	American Indian and Alaska Native	Asian	Native Hawaiian and Other Pacific Islander	Some Other Race		
1,141	1,125	1	1	4	0	0	10	Greene County—Con.
3,699	3,548	24	32	22	4	12	57	Cass township
18	18	0	0	0	0	0	0	Center No. 1 township
3	3	0	0	0	0	0	0	Republic city (part)
1,804	1,770	6	8	2	0	0	0	Willard city (part)
4,423	4,146	59	16	119	2	1	18	Center No. 3 township
1,780	1,720	3	6	34	0	2	80	Cherokee township
3,362	3,172	13	4	128	0	9	15	Clay B township
1,058	1,032	3	4	5	0	2	36	Clay C township
4,567	4,430	28	27	18	0	2	12	East Clay A township
4,308	4,177	26	23	18	0	2	62	East Republic township
1,478	1,436	5	6	4	0	0	62	Republic city (part)
3,207	3,096	13	21	18	0	0	27	Franklin No. 1 township
2,830	2,754	4	9	12	0	2	59	Franklin No. 2 township
1,363	1,340	3	4	7	0	2	49	Jackson No. 1 township
4,199	4,078	15	26	7	3	0	7	Fair Grove city
2,314	2,230	12	19	6	0	0	70	Jackson No. 2 township
6,533	6,338	49	34	6	4	2	47	Strafford city
5,190	5,025	45	28	4	4	1	100	Murray township
1,732	1,645	11	3	47	0	3	83	Willard city (part)
2,750	2,611	52	16	26	1	8	23	North Campbell No. 1 township
2,189	2,054	52	11	26	1	0	36	North Campbell No. 2 township
1,084	1,036	16	12	7	0	0	45	North Campbell No. 3A township
0	0	0	0	0	0	0	13	North Campbell No. 3B township
1,570	1,539	5	7	2	0	0	0	Willard city (part)
6,319	6,091	43	38	38	1	4	17	Pond Creek township
5,561	5,348	42	34	37	1	4	104	Republic North township
548	538	2	2	0	0	1	95	Republic city (part)
1,280	1,234	3	17	4	0	0	5	Robberson No. 1A township
2,446	2,394	9	6	4	1	0	22	Robberson No. 1B township
153,645	138,494	6,397	1,076	2,980	254	116	32	Robberson No. 2 township
153,645	138,494	6,397	1,076	2,980	254	116	4,328	Springfield township
2,228	2,173	8	22	12	0	2	4,328	Springfield city (part)
1,443	1,411	1	11	1	0	0	11	Taylor township
660	644	1	9	0	0	0	19	Walnut Grove township
2,718	2,651	9	12	14	8	0	6	Walnut Grove city
269	256	4	1	0	3	0	24	Washington township
3,869	3,770	18	19	8	0	2	5	Rogersville city (part)
3,275	3,183	17	19	6	0	2	52	West Republic township
4,249	3,776	197	18	104	4	5	48	Republic city (part)
3,822	3,560	57	15	135	4	2	145	Wilson A township
4,450	4,134	52	23	156	1	4	49	Wilson C township
							80	Wilson CW township
10,083	9,854	58	38	36	2	6	89	Grundy County
479	477	0	0	0	0	0	2	Franklin township
250	248	0	0	0	0	0	2	Spickard city
108	97	0	6	0	0	5	0	Harrison township
134	133	0	0	0	0	0	1	Jackson township
445	442	0	1	0	0	0	2	Jefferson township
436	422	5	1	1	1	0	6	Liberty township
253	240	4	1	1	1	0	6	Galt city
522	519	1	2	0	0	0	0	Lincoln township
77	77	0	0	0	0	0	0	Tindall town
623	621	2	0	0	0	0	0	Madison township
91	91	0	0	0	0	0	0	Edinburg CDP
159	159	0	0	0	0	0	0	Leisure Lake CDP
243	241	0	0	0	0	0	2	Marion township
159	156	0	1	1	0	0	1	Myers township
178	173	1	0	0	0	0	4	Taylor township
63	63	0	0	0	0	0	0	Brimson village
6,247	6,078	49	26	31	1	1	61	Trenton township
5,855	5,689	49	26	31	1	1	58	Trenton city
105	100	0	1	0	0	0	4	Washington township
404	395	0	0	3	0	0	6	Wilson township
198	197	0	0	0	0	0	1	Laredo city
8,816	8,659	28	28	16	9	6	70	Harrison County
135	135	0	0	0	0	0	0	Adams township
3,569	3,497	18	13	10	2	6	23	Bethany township
3,193	3,124	17	13	9	2	6	22	Bethany city
138	137	0	1	0	0	0	0	Butler township
85	82	0	2	0	0	0	1	Clay township
558	557	1	0	0	0	0	0	Colfax township
188	188	0	0	0	0	0	0	Blythedale village
21	20	1	0	0	0	0	0	Eagleville town (part)
159	155	0	0	0	0	0	4	Cypress township
217	213	0	2	0	0	0	2	Dallas township
105	104	0	0	0	1	0	0	Fox Creek township
456	449	1	1	2	0	0	3	Grant township
323	317	1	1	2	0	0	2	Ridgeway city (part)
137	132	0	0	1	0	0	4	Hamilton township

Table 3.

Race and Hispanic or Latino Origin: 2010—Con.

[For information on confidentiality protection, nonsampling error, and definitions, see Selected Appendixes at <www.census.gov/prod/cen2010/cph-1-a.pdf>]

State County County Subdivision Place	Total population	Race						Two or More Races	Hispanic or Latino (of any race)
		One race							
		White	Black or African American	American Indian and Alaska Native	Asian	Native Hawaiian and Other Pacific Islander	Some Other Race		
Harrison County—Con.									
Jefferson township.....	328	322	1	1	0	0	0	4	2
Lincoln township.....	105	105	0	0	0	0	0	0	0
Madison township.....	437	428	0	1	1	4	0	3	3
Cainsville city.....	290	284	0	1	0	4	0	1	3
Marion township.....	445	436	0	2	1	1	1	4	8
Eagleville town (part).....	117	112	0	1	0	0	0	4	5
Ridgeway city (part).....	138	137	0	0	1	0	0	0	1
Sherman township.....	175	164	0	1	0	0	0	10	0
Sugar Creek township.....	525	516	0	1	0	1	0	7	3
Gilman City city (part).....	383	381	0	0	0	0	0	2	3
Trail Creek township.....	216	216	0	0	0	0	0	0	6
Mount Moriah town.....	87	87	0	0	0	0	0	0	4
Union township.....	411	403	5	0	3	0	0	0	2
Eagleville town (part).....	178	178	0	0	0	0	0	0	0
Washington township.....	112	111	1	0	0	0	0	0	0
White Oak township.....	529	515	1	5	0	0	0	8	2
New Hampton city.....	291	278	0	5	0	0	0	8	1
Henry County.....	22,272	21,473	226	111	52	13	74	323	369
Bear Creek township.....	183	180	2	0	0	0	0	1	0
Bethlehem township.....	731	716	1	2	2	4	0	6	5
Big Creek township.....	272	270	0	0	0	1	1	0	13
Bogard township.....	663	630	0	0	1	0	6	26	16
Blairstown city.....	97	87	0	0	0	0	0	10	2
Urich city (part).....	2	2	0	0	0	0	0	0	0
Clinton township.....	8,595	8,191	154	37	24	1	42	146	168
Clinton city (part).....	8,075	7,681	146	37	23	1	42	145	167
Davis township.....	241	231	3	1	2	0	0	4	6
La Due village.....	28	24	0	0	1	0	0	3	0
Deepwater township.....	573	559	7	0	2	0	0	5	5
Montrose city.....	384	377	5	0	0	0	0	2	3
Deer Creek township.....	406	397	2	0	0	1	1	5	7
Fairview township.....	828	811	4	4	0	0	1	8	12
Deepwater city.....	433	428	0	2	0	0	0	3	7
Fields Creek township.....	1,654	1,586	32	5	5	0	2	24	15
Clinton city (part).....	933	885	25	3	2	0	0	18	10
Honey Creek township.....	216	215	0	0	0	0	0	1	0
Hartwell CDP.....	16	16	0	0	0	0	0	0	0
Leesville township.....	1,079	1,055	4	10	2	0	0	8	4
Tightwad village.....	69	68	0	0	0	0	0	1	0
Osage township.....	779	759	1	7	1	0	1	10	12
Brownington town.....	107	102	0	3	0	0	0	2	0
Shawnee township.....	471	464	0	2	3	0	1	1	7
Springfield township.....	297	286	0	3	1	0	0	7	1
Tebo township.....	844	826	1	2	3	0	1	11	12
Calhoun city.....	469	458	1	1	3	0	0	6	2
Walker township.....	209	209	0	0	0	0	0	0	3
White Oak township.....	758	737	8	5	0	0	2	6	11
Urich city (part).....	503	487	6	5	0	0	1	4	2
Windsor township.....	3,473	3,351	7	33	6	6	16	54	72
Windsor city (part).....	2,804	2,712	4	33	5	6	3	41	57
Hickory County.....	9,627	9,338	25	67	16	8	25	148	91
Center township.....	874	855	2	6	3	0	2	6	8
Cross Timbers township.....	605	590	1	2	0	0	4	8	10
Cross Timbers city.....	216	215	0	0	0	0	0	1	0
Green township.....	2,384	2,318	0	20	5	0	2	39	17
Hermitage township.....	1,136	1,102	3	6	2	0	2	21	4
Hermitage city.....	467	451	2	2	0	0	2	10	3
Jordan township.....	171	164	2	2	0	0	0	3	2
Montgomery township.....	284	279	0	3	0	1	0	1	0
Stark township.....	958	914	4	12	4	0	0	24	10
Preston village.....	223	218	1	4	0	0	0	0	0
Tyler township.....	1,257	1,223	6	6	2	0	5	15	12
Weaubleau township.....	903	871	1	7	0	0	9	15	15
Weaubleau city.....	418	407	1	3	0	0	0	7	0
Wheatland township.....	1,055	1,022	6	3	0	7	1	16	13
Wheatland city.....	371	349	6	2	0	7	1	6	6
Holt County.....	4,912	4,801	8	48	15	1	13	26	39
Benton township.....	1,493	1,439	4	30	8	0	3	9	13
Mound City city.....	1,159	1,114	2	28	8	0	0	7	13
Bigelow township.....	200	198	2	0	0	0	0	0	1
Bigelow village.....	27	27	0	0	0	0	0	0	0
Big Lake village (part).....	106	104	2	0	0	0	0	0	0
Clay township.....	522	519	0	1	0	0	2	0	2
Maitland city.....	343	340	0	1	0	0	2	0	2
Forbes township.....	166	165	0	0	1	0	0	0	8
Forest township.....	353	338	0	4	2	0	6	3	6
Forest City city (part).....	264	252	0	3	0	0	6	3	6
Hickory township.....	189	184	0	3	0	0	0	2	1

Table 3.

Race and Hispanic or Latino Origin: 2010—Con.

[For information on confidentiality protection, nonsampling error, and definitions, see Selected Appendixes at <www.census.gov/prod/cen2010/cph-1-a.pdf>]

Not Hispanic or Latino								State County County Subdivision Place
Total	One race						Two or More Races	
	White	Black or African American	American Indian and Alaska Native	Asian	Native Hawaiian and Other Pacific Islander	Some Other Race		
326	320	1	1	0	0	0	4	Harrison County—Con.
105	105	0	0	0	0	0	0	Jefferson township
434	425	0	1	1	4	0	3	Lincoln township
287	281	0	1	0	4	0	1	Madison township
437	433	0	1	1	1	0	1	Cainsville city
112	111	0	0	0	0	0	1	Marion township
137	136	0	0	1	0	0	0	Eagleville town (part)
175	164	0	1	0	0	0	0	Ridgeway city (part)
522	513	0	1	0	1	0	10	Sherman township
380	378	0	0	0	0	0	7	Sugar Creek township
210	210	0	0	0	0	0	2	Gilman City city (part)
83	83	0	0	0	0	0	0	Trail Creek township
409	403	5	0	1	0	0	0	Mount Moriah town
178	178	0	0	0	0	0	0	Union township
112	111	1	0	0	0	0	0	Eagleville town (part)
527	514	1	4	0	0	0	0	Washington township
290	278	0	4	0	0	0	8	White Oak township
							8	New Hampton city
21,903	21,230	219	101	52	13	8	280	Henry County
183	180	2	0	0	0	0	1	Bear Creek township
726	711	1	2	2	4	0	6	Bethlehem township
259	258	0	0	0	1	0	0	Big Creek township
647	619	0	0	1	0	2	25	Bogard township
95	85	0	0	0	0	0	10	Blairtown city
2	2	0	0	0	0	0	0	Urich city (part)
8,427	8,094	147	33	24	1	2	126	Clinton township
7,908	7,585	139	33	23	1	2	125	Clinton city (part)
235	225	3	1	2	0	0	4	Davis township
28	24	0	0	1	0	0	3	La Due village
568	555	7	0	2	0	0	4	Deepwater township
381	375	5	0	0	0	0	1	Montrose city
399	391	2	0	0	1	0	5	Deer Creek township
816	799	4	4	0	0	1	8	Fairview township
426	421	0	2	0	0	0	3	Deepwater city
1,639	1,575	32	5	5	0	1	21	Fields Creek township
923	877	25	3	2	0	0	16	Clinton city (part)
216	215	0	0	0	0	0	1	Honey Creek township
16	16	0	0	0	0	0	0	Hartwell CDP
1,075	1,051	4	10	2	0	0	8	Leesville township
69	68	0	0	0	0	0	1	Tightwad village
767	749	1	6	1	0	0	10	Osage township
107	102	0	3	0	0	0	2	Brownington town
464	458	0	2	3	0	0	1	Shawnee township
296	286	0	3	1	0	0	6	Springfield township
832	818	1	2	3	0	0	8	Tebo township
467	456	1	1	3	0	0	6	Calhoun city
206	206	0	0	0	0	0	0	Walker township
747	728	8	5	0	0	0	6	White Oak township
501	486	6	5	0	0	0	4	Urich city (part)
3,401	3,312	7	28	6	6	2	40	Windsor township
2,747	2,675	4	28	5	6	2	27	Windsor city (part)
9,536	9,278	24	67	16	8	1	142	Hickory County
866	849	2	6	3	0	1	5	Center township
595	584	1	2	0	0	0	8	Cross Timbers township
216	215	0	0	0	0	0	1	Cross Timbers city
2,367	2,305	0	20	5	0	0	37	Green township
1,132	1,100	3	6	2	0	0	21	Hermitage township
464	450	2	2	0	0	0	10	Hermitage city
169	162	2	2	0	0	0	3	Jordan township
284	279	0	3	0	1	0	1	Montgomery township
948	905	3	12	4	0	0	24	Stark township
223	218	1	4	0	0	0	0	Preston village
1,245	1,219	6	6	2	0	0	12	Tyler township
888	865	1	7	0	0	0	15	Weaubleau township
418	407	1	3	0	0	0	7	Weaubleau city
1,042	1,010	6	3	0	7	0	16	Wheatland township
365	344	6	2	0	7	0	6	Wheatland city
4,873	4,775	7	48	15	1	3	24	Holt County
1,480	1,428	4	30	8	0	3	7	Benton township
1,146	1,103	2	28	8	0	0	5	Mound City city
199	197	2	0	0	0	0	0	Bigelow township
27	27	0	0	0	0	0	0	Bigelow village
106	104	2	0	0	0	0	0	Big Lake village (part)
520	519	0	1	0	0	0	0	Clay township
341	340	0	1	0	0	0	0	Maitland city
158	157	0	0	1	0	0	0	Forbes township
347	338	0	4	2	0	0	3	Forest township
258	252	0	3	0	0	0	3	Forest City city (part)
188	183	0	3	0	0	0	2	Hickory township

Table 3.

Race and Hispanic or Latino Origin: 2010—Con.

[For information on confidentiality protection, nonsampling error, and definitions, see Selected Appendixes at <www.census.gov/prod/cen2010/cph-1-a.pdf>]

State County County Subdivision Place	Total population	Race						Two or More Races	Hispanic or Latino (of any race)
		One race							
		White	Black or African American	American Indian and Alaska Native	Asian	Native Hawaiian and Other Pacific Islander	Some Other Race		
Holt County—Con.									
Lewis township.....	1,051	1,035	0	5	4	0	0	7	2
Forest City city (part).....	4	4	0	0	0	0	0	0	0
Oregon city.....	857	843	0	4	4	0	0	6	2
Liberty township.....	195	194	0	0	0	0	0	1	1
Lincoln township.....	58	56	0	0	0	0	0	2	0
Corning town.....	15	15	0	0	0	0	0	0	0
Minton township.....	124	121	0	3	0	0	0	0	0
Big Lake village (part).....	53	51	0	2	0	0	0	0	0
Fortescue town.....	32	32	0	0	0	0	0	0	0
Nodaway township.....	151	147	0	1	0	1	0	2	1
Union township.....	410	405	2	1	0	0	2	0	4
Craig city.....	248	246	0	1	0	0	1	0	2
Howard County.....	10,144	9,310	532	47	26	4	35	190	122
Bonne Femme township.....	625	586	18	1	0	0	3	17	3
Boonslick township.....	521	499	5	4	0	0	7	6	10
Burton township.....	173	167	1	0	0	0	0	5	0
Chariton township.....	1,575	1,455	89	3	4	0	0	24	16
Glasgow city (part).....	1,067	954	87	1	3	0	0	22	16
Franklin township.....	1,798	1,701	27	19	6	1	5	39	24
Franklin city.....	95	94	1	0	0	0	0	0	1
New Franklin city.....	1,089	1,027	17	14	1	1	5	24	14
Moniteau township.....	1,026	986	9	4	2	0	1	24	5
Prairie township.....	750	726	8	7	0	0	0	9	0
Armstrong city.....	284	270	5	6	0	0	0	3	0
Richmond township.....	3,676	3,190	375	9	14	3	19	66	64
Fayette city.....	2,688	2,244	350	7	13	3	15	56	59
Howell County.....	40,400	38,903	156	270	198	14	202	657	697
Benton township.....	2,127	2,069	8	13	0	1	12	24	30
South Fork CDP.....	241	232	1	4	0	0	4	0	4
Chapel township.....	586	572	0	5	5	0	0	4	7
Dry Creek township.....	1,777	1,712	4	9	2	0	10	40	32
Pomona CDP.....	511	493	0	4	1	0	5	8	16
West Plains city (part).....	93	89	1	0	0	0	0	3	0
Goldsberry township.....	4,126	4,008	9	28	11	2	11	57	72
Mountain View city.....	2,719	2,653	2	14	9	1	8	32	50
Howell township.....	19,681	18,852	112	114	121	11	138	333	388
Brandsville city.....	161	144	0	1	0	0	14	2	20
West Plains city (part).....	11,893	11,302	100	76	102	6	91	216	265
Hutton Valley township.....	1,094	1,055	4	14	2	0	1	18	14
Willow Springs city (part).....	0	0	0	0	0	0	0	0	0
Myatt township.....	655	636	0	12	0	0	1	6	6
Siloam Springs township.....	757	734	0	6	1	0	7	9	11
Sisson township.....	1,516	1,452	4	19	15	0	2	24	20
South Fork township.....	1,109	1,083	2	6	5	0	1	12	16
Spring Creek township.....	1,972	1,921	4	12	4	0	5	26	28
Willow Springs township.....	5,000	4,809	9	32	32	0	14	104	73
Willow Springs city (part).....	2,184	2,099	3	9	16	0	10	47	45
Iron County.....	10,630	10,250	138	51	11	0	24	156	133
Arcadia township.....	5,576	5,358	71	33	7	0	16	91	75
Arcadia city.....	608	602	4	1	0	0	0	1	8
Ironton city.....	1,460	1,404	25	5	1	0	2	23	22
Pilot Knob city.....	746	704	10	11	3	0	0	18	12
Dent township.....	1,194	1,177	3	5	0	0	2	7	15
Viburnum city.....	693	680	3	4	0	0	1	5	8
Iron township.....	1,131	1,105	1	3	2	0	1	19	7
Kaolin township.....	523	511	6	3	1	0	1	1	2
Liberty township.....	493	426	51	3	0	0	1	12	12
Union township.....	1,713	1,673	6	4	1	0	3	26	22
Annapolis city.....	345	342	0	1	0	0	1	1	3
Des Arc village.....	177	168	3	1	0	0	0	5	0
Jackson County.....	674,158	451,073	161,367	3,352	10,755	1,610	25,315	20,686	56,434
Blue township.....	160,322	121,617	19,360	1,030	1,913	1,006	9,797	5,599	20,258
Independence city (part).....	112,257	95,862	6,378	714	1,079	815	3,711	3,698	8,872
Kansas City city (part).....	38,497	17,089	12,759	266	775	73	5,914	1,621	10,791
River Bend village.....	10	10	0	0	0	0	0	0	0
Sugar Creek city (part).....	3,345	3,039	82	18	19	21	81	85	236
Brooking township.....	77,014	34,042	38,302	306	608	91	1,110	2,555	3,083
Kansas City city (part).....	47,644	14,106	30,963	172	307	30	552	1,514	1,582
Raytown city (part).....	29,370	19,936	7,339	134	301	61	558	1,041	1,501
Fort Osage township.....	6,802	6,516	36	33	16	12	53	136	207
Buckner city.....	3,076	2,940	11	12	3	6	36	68	104
Independence city (part).....	589	558	3	5	2	0	5	16	21
Levasy city.....	83	81	0	0	0	0	0	2	3
Sibley village.....	357	344	0	3	0	0	0	10	14
Kaw township.....	170,129	92,045	57,554	918	4,620	146	9,680	5,166	20,003
Kansas City city (part).....	170,129	92,045	57,554	918	4,620	146	9,680	5,166	20,003
Prairie township.....	99,433	86,001	8,045	318	1,580	116	1,040	2,333	3,845

Table 3.

Race and Hispanic or Latino Origin: 2010—Con.

[For information on confidentiality protection, nonsampling error, and definitions, see Selected Appendixes at <www.census.gov/prod/cen2010/cph-1-a.pdf>]

Not Hispanic or Latino								State County County Subdivision Place
Total	One race						Two or More Races	
	White	Black or African American	American Indian and Alaska Native	Asian	Native Hawaiian and Other Pacific Islander	Some Other Race		
1,049	1,033	0	5	4	0	0	7	Holt County—Con.
4	4	0	0	0	0	0	0	Lewis township
855	841	0	4	4	0	0	6	Forest City city (part)
194	193	0	0	0	0	0	1	Oregon city
58	56	0	0	0	0	0	2	Liberty township
15	15	0	0	0	0	0	0	Lincoln township
124	121	0	3	0	0	0	0	Corning town
53	51	0	2	0	0	0	0	Minton township
32	32	0	0	0	0	0	0	Big Lake village (part)
150	146	0	1	0	1	0	2	Fortescue town
406	404	1	1	0	0	0	0	Nodaway township
246	245	0	1	0	0	0	0	Union township
							0	Craig city
10,022	9,240	527	45	25	3	5	177	Howard County
622	584	18	1	0	0	2	17	Bonne Femme township
511	496	5	4	0	0	0	6	Boonslick township
173	167	1	0	0	0	0	5	Burton township
1,559	1,443	89	3	4	0	0	20	Chariton township
1,051	942	87	1	3	0	0	18	Glasgow city (part)
1,774	1,687	26	19	6	1	0	35	Franklin township
94	93	1	0	0	0	0	0	Franklin city
1,075	1,019	16	14	1	1	0	24	New Franklin city
1,021	982	9	4	2	0	0	24	Moniteau township
750	726	8	7	0	0	0	9	Prairie township
284	270	5	6	0	0	0	3	Armstrong city
3,612	3,155	371	7	13	2	3	61	Richmond township
2,629	2,209	346	6	12	2	3	51	Fayette city
39,703	38,499	154	249	195	14	14	578	Howell County
2,097	2,055	7	11	0	1	0	23	Benton township
237	232	1	4	0	0	0	0	South Fork CDP
579	565	0	5	5	0	0	4	Chapel township
1,745	1,693	4	9	2	0	1	36	Dry Creek township
495	484	0	4	1	0	1	5	Pomona CDP
93	89	1	0	0	0	0	3	West Plains city (part)
4,054	3,963	9	22	11	2	0	47	Goldsberry township
2,669	2,620	2	13	9	1	0	24	Mountain View city
19,293	18,639	111	111	120	11	7	294	Howell township
141	138	0	1	0	0	0	2	Brandsville city
11,628	11,150	99	75	101	6	5	192	West Plains city (part)
1,080	1,047	4	12	2	0	0	15	Hutton Valley township
0	0	0	0	0	0	0	0	Willow Springs city (part)
649	632	0	11	0	0	1	5	Myatt township
746	730	0	6	1	0	0	9	Siloam Springs township
1,496	1,440	4	19	15	0	1	17	Sisson township
1,093	1,072	2	4	5	0	0	10	South Fork township
1,944	1,899	4	11	4	0	1	25	Spring Creek township
4,927	4,764	9	28	30	0	3	93	Willow Springs township
2,139	2,069	3	9	14	0	3	41	Willow Springs city (part)
10,497	10,162	131	51	11	0	2	140	Iron County
5,501	5,313	67	33	7	0	1	80	Arcadia township
600	594	4	1	0	0	0	1	Arcadia city
1,438	1,389	25	5	1	0	0	18	Ironton city
734	694	10	11	3	0	0	16	Pilot Knob city
1,179	1,164	3	5	0	0	0	7	Dent township
685	673	3	4	0	0	0	5	Viburnum city
1,124	1,101	1	3	2	0	0	17	Iron township
521	510	6	3	1	0	0	1	Kaolin township
481	419	48	3	0	0	0	11	Liberty township
1,691	1,655	6	4	1	0	1	24	Union township
342	339	0	1	0	0	1	1	Annapolis city
177	168	3	1	0	0	0	5	Des Arc village
617,724	426,574	159,442	2,668	10,621	1,492	846	16,081	Jackson County
140,064	113,319	18,928	800	1,867	944	128	4,078	Blue township
103,385	91,908	6,150	579	1,050	771	86	2,841	Independence city (part)
27,706	13,088	12,559	179	760	60	41	1,019	Kansas City city (part)
10	10	0	0	0	0	0	0	River Bend village
3,109	2,911	81	16	18	20	0	63	Sugar Creek city (part)
73,931	32,741	37,969	274	600	81	84	2,182	Brooking township
46,062	13,527	30,688	159	303	29	49	1,307	Kansas City city (part)
27,869	19,214	7,281	115	297	52	35	875	Raytown city (part)
6,595	6,383	36	31	16	12	4	113	Fort Osage township
2,972	2,880	11	11	3	6	3	58	Buckner city
568	546	3	5	2	0	0	12	Independence city (part)
80	78	0	0	0	0	0	2	Levasy city
343	330	0	3	0	0	0	10	Sibley village
150,126	83,815	56,889	671	4,569	117	290	3,775	Kaw township
150,126	83,815	56,889	671	4,569	117	290	3,775	Kansas City city (part)
95,588	83,658	7,912	277	1,567	111	139	1,924	Prairie township

Table 3.

Race and Hispanic or Latino Origin: 2010—Con.

[For information on confidentiality protection, nonsampling error, and definitions, see Selected Appendixes at <www.census.gov/prod/cen2010/cph-1-a.pdf>]

State County County Subdivision Place	Total population	Race							Two or More Races	Hispanic or Latino (of any race)
		One race								
		White	Black or African American	American Indian and Alaska Native	Asian	Native Hawaiian and Other Pacific Islander	Some Other Race			
Jackson County—Con.										
Prairie township—Con.										
Blue Springs city (part).....	1,933	1,704	131	4	19	0	29	46	109	
Greenwood city.....	5,221	4,786	265	18	27	0	34	91	175	
Independence city (part).....	48	39	6	0	0	0	0	3	3	
Lake Lotawana city (part).....	95	90	3	0	0	0	0	2	0	
Lee's Summit city (part).....	89,447	76,838	7,575	286	1,514	114	964	2,156	3,490	
Pleasant Hill city (part).....	6	6	0	0	0	0	0	0	3	
Unity Village village.....	99	85	7	0	2	0	0	5	6	
Sni-A-Bar township.....	81,927	73,727	3,673	425	864	123	934	2,181	3,716	
Blue Springs city (part).....	50,627	44,332	3,126	237	635	82	640	1,575	2,509	
Grain Valley city.....	12,854	11,904	327	73	80	17	151	302	632	
Independence city (part).....	3,936	3,653	111	17	62	0	29	64	103	
Lake Tapawingo city.....	730	702	5	4	4	0	0	15	13	
Lee's Summit city (part).....	0	0	0	0	0	0	0	0	0	
Oak Grove city (part).....	7,686	7,278	87	59	55	9	62	136	282	
Van Buren township.....	7,671	7,396	59	34	44	12	30	96	110	
Blue Springs city (part).....	15	15	0	0	0	0	0	0	0	
Lake Lotawana city (part).....	1,844	1,787	5	5	10	1	7	29	34	
Lone Jack city.....	1,050	990	21	9	5	1	5	19	13	
Washington township.....	70,860	29,729	34,338	288	1,110	104	2,671	2,620	5,212	
Grandview city.....	24,475	11,834	9,997	131	263	18	1,243	989	2,379	
Kansas City city (part).....	46,229	17,831	24,259	156	847	86	1,423	1,627	2,821	
Raytown city (part).....	156	64	82	1	0	0	5	4	12	
Jasper County.....	117,404	103,596	2,267	1,778	1,167	293	4,568	3,735	8,027	
Duval township.....	839	783	0	10	1	0	9	36	25	
Neck City city (part).....	80	74	0	2	0	0	0	4	0	
Galena township.....	27,239	24,623	528	524	241	24	418	881	1,130	
Airport Drive village (part).....	518	498	0	9	2	0	1	8	10	
Carl Junction city (part).....	2,747	2,567	33	35	45	1	18	48	86	
Joplin city (part).....	18,485	16,453	454	381	152	22	350	673	876	
Jackson township.....	4,954	4,503	43	52	42	6	154	154	268	
Carthage city (part).....	2,274	2,022	31	17	25	6	92	81	171	
Duenweg city (part).....	5	3	0	0	0	0	0	2	0	
Fidelity town (part).....	249	242	0	4	0	0	0	3	4	
Jasper township.....	601	587	0	3	1	2	1	7	4	
Asbury city.....	207	199	0	3	0	2	1	2	3	
Joplin township.....	42,173	37,152	1,358	693	612	138	767	1,453	1,911	
Airport Drive village (part).....	180	170	0	3	2	0	0	5	14	
Cartersville city (part).....	1,563	1,483	3	14	3	0	31	29	61	
Duenweg city (part).....	1,116	1,002	9	17	1	0	20	67	36	
Duquesne village.....	1,763	1,621	25	29	30	1	16	41	59	
Joplin city (part).....	25,466	21,951	1,114	422	471	123	438	947	1,135	
Webb City city (part).....	9,078	8,176	162	143	78	9	225	285	485	
Lincoln township.....	296	277	0	1	0	0	12	6	19	
McDonald township.....	810	754	9	11	2	1	11	22	29	
Avilla town.....	125	113	0	3	0	0	0	9	6	
Madison township.....	2,502	2,241	12	22	11	1	152	63	243	
Carthage city (part).....	59	56	0	0	0	0	0	3	3	
Marion township.....	15,137	11,306	216	156	124	98	2,758	479	3,722	
Brooklyn Heights town.....	100	96	0	0	0	0	1	3	5	
Carthage city (part).....	12,044	8,502	191	125	121	86	2,620	399	3,511	
Carytown city (part).....	149	147	0	0	0	0	1	1	2	
Mineral township.....	9,100	8,529	41	124	58	0	92	256	267	
Alba city.....	555	524	4	10	0	0	0	17	13	
Cartersville city (part).....	328	299	5	2	4	0	9	9	12	
Joplin city (part).....	4	1	0	0	1	0	0	2	0	
Neck City city (part).....	106	100	0	2	0	0	0	4	3	
Oronogo city.....	2,381	2,189	7	47	14	0	33	91	95	
Purcell city.....	408	385	6	9	0	0	0	8	3	
Webb City city (part).....	1,918	1,799	16	17	23	0	16	47	58	
Preston township.....	1,446	1,396	4	6	5	0	9	26	19	
Carytown city (part).....	122	112	0	0	0	0	9	1	13	
Jasper city.....	931	903	3	2	5	0	0	18	5	
Sarcozie township.....	3,043	2,802	5	57	8	6	94	71	139	
La Russell city.....	114	109	0	3	0	0	0	2	0	
Reeds town.....	95	83	3	3	1	0	1	4	0	
Sarcozie city.....	1,330	1,268	2	18	6	1	6	29	18	
Sheridan township.....	412	388	0	0	14	0	6	4	16	
Twin Groves township.....	6,556	6,106	46	92	36	3	42	231	159	
Carl Junction city (part).....	4,698	4,380	42	62	28	2	39	145	131	
Waco city.....	87	80	0	0	0	0	0	7	0	
Union township.....	2,296	2,149	5	27	12	14	43	46	76	
Carthage city (part).....	1	1	0	0	0	0	0	0	0	
Fidelity town (part).....	8	7	1	0	0	0	0	0	0	
Jefferson County.....	218,733	211,007	1,798	677	1,417	49	836	2,949	3,408	
Arnold township.....	20,808	20,046	116	47	185	5	128	281	455	
Arnold city.....	20,808	20,046	116	47	185	5	128	281	455	
Big River township.....	6,597	6,459	19	24	11	1	14	69	63	
Cedar Hill Lakes village (part).....	16	16	0	0	0	0	0	0	0	

Table 3.

Race and Hispanic or Latino Origin: 2010—Con.

[For information on confidentiality protection, nonsampling error, and definitions, see Selected Appendixes at <www.census.gov/prod/cen2010/cph-1-a.pdf>]

Not Hispanic or Latino									State County County Subdivision Place
Total	One race						Two or More Races		
	White	Black or African American	American Indian and Alaska Native	Asian	Native Hawaiian and Other Pacific Islander	Some Other Race			
								Jackson County—Con.	
1,824	1,635	130	4	19	0	0	36	Prairie township—Con.	
5,046	4,669	257	18	27	0	1	74	Blue Springs city (part)	
45	39	6	0	0	0	0	0	Greenwood city	
95	90	3	0	0	0	0	2	Independence city (part)	
85,957	74,728	7,451	245	1,501	109	138	1,785	Lake Lotawana city (part)	
3	3	0	0	0	0	0	0	Lee's Summit city (part)	
93	80	7	0	2	0	0	4	Pleasant Hill city (part)	
78,211	71,471	3,580	354	857	120	70	1,759	Unity Village village	
48,118	42,813	3,055	201	633	82	60	1,274	Sni-A-Bar township	
12,222	11,528	315	51	78	15	7	228	Blue Springs city (part)	
3,833	3,593	106	17	62	0	1	54	Grain Valley city	
717	692	5	4	3	0	0	13	Independence city (part)	
0	0	0	0	0	0	0	0	Lake Tapawingo city	
7,404	7,098	82	51	53	9	1	110	Lee's Summit city (part)	
7,561	7,331	58	29	44	12	6	81	Oak Grove city (part)	
15	15	0	0	0	0	0	0	Van Buren township	
1,810	1,767	5	5	10	1	0	22	Blue Springs city (part)	
1,037	982	21	9	5	1	1	18	Lake Lotawana city (part)	
65,648	27,856	34,070	232	1,101	95	125	2,169	Lone Jack city	
22,096	11,014	9,908	92	258	16	32	776	Washington township	
43,408	16,782	24,081	140	843	79	93	1,390	Grandview city	
144	60	81	0	0	0	0	3	Kansas City city (part)	
								Raytown city (part)	
109,377	101,019	2,166	1,617	1,160	233	92	3,090	Jasper County	
814	772	0	10	1	0	0	31	Duval township	
80	74	0	2	0	0	0	4	Neck City city (part)	
26,109	24,026	523	496	239	18	22	785	Galena township	
508	491	0	7	2	0	0	8	Airport Drive village (part)	
2,661	2,507	33	35	45	1	0	40	Carl Junction city (part)	
17,609	16,017	449	361	150	16	17	599	Joplin city (part)	
4,686	4,426	39	48	42	6	3	122	Jackson township	
2,103	1,969	29	14	25	6	1	59	Carthage city (part)	
5	3	0	0	0	0	0	2	Duenweg city (part)	
245	239	0	4	0	0	0	2	Fidelity town (part)	
597	584	0	3	1	2	0	7	Jasper township	
204	197	0	3	0	2	0	2	Asbury city	
40,262	36,314	1,313	612	608	138	44	1,233	Joplin township	
166	156	0	3	2	0	0	5	Airport Drive village (part)	
1,502	1,457	1	14	3	0	2	25	Cartersville city (part)	
1,080	993	8	16	1	0	0	62	Duenweg city (part)	
1,704	1,589	25	27	30	1	0	32	Duquesne village	
24,331	21,445	1,087	375	467	123	29	805	Joplin city (part)	
8,593	7,987	147	114	78	9	12	246	Webb City city (part)	
277	276	0	1	0	0	0	0	Lincoln township	
781	740	9	8	2	1	0	21	McDonald township	
119	108	0	3	0	0	0	8	Avilla town	
2,259	2,162	8	21	11	1	4	52	Madison township	
56	56	0	0	0	0	0	0	Carthage city (part)	
11,415	10,647	181	133	124	49	11	270	Marion township	
95	93	0	0	0	0	0	2	Brooklyn Heights town	
8,533	7,886	158	103	121	37	10	218	Carthage city (part)	
147	146	0	0	0	0	0	1	Carytown city (part)	
8,833	8,404	39	112	57	0	4	217	Mineral township	
542	516	4	7	0	0	0	15	Alba city	
316	296	5	2	4	0	0	9	Cartersville city (part)	
4	1	0	0	1	0	0	2	Joplin city (part)	
103	100	0	2	0	0	0	1	Neck City city (part)	
2,286	2,151	5	41	14	0	0	75	Oronogo city	
405	382	6	9	0	0	0	8	Purcell city	
1,860	1,771	16	15	22	0	4	32	Webb City city (part)	
1,427	1,387	4	6	5	0	0	25	Preston township	
109	108	0	0	0	0	0	1	Carytown city (part)	
926	898	3	2	5	0	0	18	Jasper city	
2,904	2,773	5	54	8	1	1	62	Sarcoxie township	
114	109	0	3	0	0	0	2	La Russell city	
95	83	3	3	1	0	1	4	Reeds town	
1,312	1,260	2	18	6	1	0	25	Sarcoxie city	
396	380	0	0	14	0	0	2	Sheridan township	
6,397	6,002	42	88	36	3	3	223	Twin Groves township	
4,567	4,303	38	58	28	2	1	137	Carl Junction city (part)	
87	80	0	0	0	0	0	7	Waco city	
2,220	2,126	3	25	12	14	0	40	Union township	
1	1	0	0	0	0	0	0	Carthage city (part)	
8	7	1	0	0	0	0	0	Fidelity town (part)	
215,325	208,742	1,776	608	1,403	48	120	2,628	Jefferson County	
20,353	19,754	112	43	182	5	14	243	Arnold township	
20,353	19,754	112	43	182	5	14	243	Arnold city	
6,534	6,420	18	22	11	0	4	59	Big River township	
16	16	0	0	0	0	0	0	Cedar Hill Lakes village (part)	

Table 3.

Race and Hispanic or Latino Origin: 2010—Con.

[For information on confidentiality protection, nonsampling error, and definitions, see Selected Appendixes at <www.census.gov/prod/cen2010/cph-1-a.pdf>]

State County County Subdivision Place	Total population	Race							Hispanic or Latino (of any race)
		One race						Two or More Races	
		White	Black or African American	American Indian and Alaska Native	Asian	Native Hawaiian and Other Pacific Islander	Some Other Race		
Jefferson County—Con.									
Central township.....	13,907	13,549	107	45	42	6	48	110	160
De Soto city (part).....	38	38	0	0	0	0	0	0	0
Hillsboro city.....	2,821	2,667	79	12	13	1	13	36	56
High Ridge township.....	18,856	18,279	69	71	139	7	77	214	288
Byrnes Mill city.....	2,781	2,708	7	14	8	1	15	28	39
Cedar Hill CDP (part).....	26	26	0	0	0	0	0	0	0
High Ridge CDP.....	4,305	4,166	17	17	33	0	29	43	81
Parkdale village.....	170	164	1	0	4	0	0	1	1
Peaceful Village village.....	9	9	0	0	0	0	0	0	0
Scotsdale town.....	222	221	0	0	0	0	0	1	1
Imperial township.....	24,551	23,853	122	63	131	3	50	329	397
Barnhart CDP.....	5,682	5,534	29	15	25	2	15	62	122
Joachim township.....	18,838	18,227	161	59	89	3	40	259	203
Festus city (part).....	1,513	1,464	16	3	13	1	0	16	11
Herculaneum city (part).....	2,602	2,470	56	4	34	0	9	29	24
Horine CDP.....	821	799	1	4	0	0	4	13	8
Pevely city.....	5,484	5,277	56	17	18	1	8	107	66
Meramec township.....	18,192	17,687	66	68	87	3	70	211	267
Cedar Hill CDP (part).....	1,695	1,655	9	5	7	0	0	19	20
Cedar Hill Lakes village (part).....	221	215	0	1	3	0	0	2	3
LaBarque Creek CDP.....	1,558	1,528	5	7	7	0	3	8	30
Lake Tekakwitha village.....	254	247	0	0	3	0	0	4	1
Plattin township.....	11,576	11,239	71	24	52	3	28	159	139
Crystal City city (part).....	24	24	0	0	0	0	0	0	0
Festus city (part).....	0	0	0	0	0	0	0	0	0
Olympian Village city.....	774	753	3	2	4	0	3	9	12
River View township.....	16,567	15,476	567	49	114	5	42	314	190
Crystal City city (part).....	4,831	4,499	178	18	31	1	14	90	49
Festus city (part).....	10,089	9,379	373	22	80	4	22	209	130
Herculaneum city (part).....	866	840	5	6	3	0	1	11	7
Rock township.....	31,460	30,013	243	131	319	10	188	556	728
Murphy CDP.....	8,690	8,279	81	42	56	4	58	170	208
Valle township.....	15,153	14,665	147	50	47	2	47	195	120
De Soto city (part).....	6,362	6,093	103	26	27	1	22	90	51
Windsor township.....	22,228	21,514	110	46	201	1	104	252	398
Imperial CDP.....	4,709	4,589	12	12	51	1	6	38	58
Kimmswick city.....	157	142	2	0	10	0	0	3	2
Johnson County.....	52,595	47,344	2,279	278	802	124	398	1,370	1,611
Centerview township.....	1,594	1,528	25	11	6	0	7	17	37
Centerview city.....	267	252	1	1	5	0	4	4	10
Chilhowee township.....	1,140	1,108	2	6	2	0	0	22	6
Chilhowee town.....	325	310	0	3	0	0	0	12	4
Columbus township.....	1,124	1,084	7	4	2	6	0	21	18
Grover township.....	656	631	9	0	0	1	1	14	10
Hazel Hill township.....	1,824	1,751	10	7	12	0	4	40	29
Jackson township.....	4,782	4,630	18	29	13	0	23	69	71
Jefferson township.....	737	722	1	2	3	0	4	5	9
Kingsville township.....	1,532	1,471	7	11	3	1	11	28	29
Kingsville city.....	269	258	2	2	0	0	2	5	7
Madison township.....	3,277	3,117	39	16	2	8	21	74	61
Holden city.....	2,252	2,130	31	11	2	8	18	52	57
Montserrat township.....	1,861	1,711	47	12	20	9	14	48	66
Post Oak township.....	2,022	1,932	8	17	16	1	13	35	26
Leeton city.....	566	546	2	7	2	0	0	9	6
Rose Hill township.....	996	961	3	7	5	0	3	17	21
La Tour CDP.....	62	61	0	0	0	0	0	1	0
Simpson township.....	583	556	18	1	0	0	5	3	13
Warrensburg township.....	23,218	20,128	1,515	122	558	49	161	685	694
Warrensburg city.....	18,838	16,065	1,408	93	520	40	125	587	590
Washington township.....	7,249	6,014	570	33	160	49	131	292	521
Knob Noster city.....	2,709	2,168	247	17	84	20	59	114	184
Whiteman AFB CDP.....	2,556	2,077	237	10	45	13	48	126	233
Knox County.....	4,131	4,047	14	7	8	0	13	42	34
Bee Ridge township.....	121	120	0	0	1	0	0	0	3
Benton township.....	188	186	2	0	0	0	0	0	0
Bourbon township.....	101	99	0	0	1	0	0	1	2
Plevna CDP.....	21	21	0	0	0	0	0	0	0
Center township.....	1,176	1,160	5	5	1	0	0	5	7
Edina city.....	1,176	1,160	5	5	1	0	0	5	7
Colony township.....	180	165	1	0	0	0	13	1	13
Fabius township.....	223	210	3	1	1	0	0	8	3
Newark village.....	94	85	2	1	0	0	0	6	1
Greensburg township.....	400	399	0	0	1	0	0	0	0
Baring city.....	132	132	0	0	0	0	0	0	0
Jeddo township.....	85	83	0	0	1	0	0	1	0
Liberty township.....	311	309	0	0	0	0	0	2	1
Lyon township.....	484	469	0	0	0	0	0	15	2
Hurdland city.....	163	159	0	0	0	0	0	4	1
Myrtle township.....	415	407	1	0	1	0	0	6	0

Table 3.

Race and Hispanic or Latino Origin: 2010—Con.

[For information on confidentiality protection, nonsampling error, and definitions, see Selected Appendixes at <www.census.gov/prod/cen2010/cph-1-a.pdf>]

Not Hispanic or Latino								State County County Subdivision Place
Total	One race						Two or More Races	
	White	Black or African American	American Indian and Alaska Native	Asian	Native Hawaiian and Other Pacific Islander	Some Other Race		
13,747	13,438	107	42	42	6	3	109	Jefferson County—Con.
38	38	0	0	0	0	0	0	Central township
2,765	2,624	79	12	13	1	0	36	De Soto city (part)
18,568	18,107	66	67	139	7	4	178	Hillsboro city
2,742	2,686	7	14	8	1	0	26	High Ridge township
26	26	0	0	0	0	0	0	Byrnes Mill city
4,224	4,123	17	16	33	0	4	31	Cedar Hill CDP (part)
169	163	1	0	4	0	0	1	High Ridge CDP
9	9	0	0	0	0	0	0	Parkdale village
221	220	0	0	0	0	0	0	Peaceful Village village
24,154	23,544	122	59	130	3	12	284	Scotsdale town
5,560	5,440	29	15	25	2	4	45	Imperial township
18,635	18,076	160	50	89	3	7	250	Barnhart CDP
1,502	1,453	16	3	13	1	0	16	Joachim township
2,578	2,456	56	4	34	0	0	28	Festus city (part)
813	791	1	4	0	0	4	13	Herculaneum city (part)
5,418	5,220	56	17	18	1	1	105	Horine CDP
17,925	17,500	64	59	87	3	16	196	Pevely city
1,675	1,640	9	1	7	0	0	18	Meramec township
218	212	0	1	3	0	0	2	Cedar Hill CDP (part)
1,528	1,503	5	5	7	0	0	8	Cedar Hill Lakes village (part)
253	246	0	0	3	0	0	4	LaBarque Creek CDP
11,437	11,147	67	24	50	3	7	139	Lake Tekakwitha village
24	24	0	0	0	0	0	0	Plattin township
0	0	0	0	0	0	0	0	Crystal City city (part)
762	745	1	2	3	0	2	9	Festus city (part)
16,377	15,333	564	46	114	5	19	296	Olympian Village city
4,782	4,458	178	17	31	1	9	88	River View township
9,959	9,283	370	20	80	4	9	193	Crystal City city (part)
859	834	5	6	3	0	0	11	Festus city (part)
30,732	29,577	239	109	318	10	13	466	Herculaneum city (part)
8,482	8,166	80	34	56	4	1	141	Rock township
15,033	14,586	147	48	47	2	20	183	Murphy CDP
6,311	6,058	103	26	27	1	11	85	Valle township
21,830	21,260	110	39	194	1	1	225	De Soto city (part)
4,651	4,547	12	10	46	1	0	35	Windsor township
155	140	2	0	10	0	0	3	Imperial CDP
								Kimmswick city
50,984	46,367	2,227	245	781	120	44	1,200	Johnson County
1,557	1,502	23	10	6	0	2	14	Centerview township
257	249	1	1	5	0	0	1	Centerview city
1,134	1,105	2	6	2	0	0	19	Chilhowee township
321	308	0	3	0	0	0	10	Chilhowee town
1,106	1,066	7	4	2	6	0	21	Columbus township
646	624	9	0	0	1	0	12	Grover township
1,795	1,728	10	6	12	0	2	37	Hazel Hill township
4,711	4,595	17	25	13	0	0	61	Jackson township
728	718	1	2	3	0	0	4	Jefferson township
1,503	1,460	6	10	3	1	0	23	Kingsville township
262	253	2	2	0	0	0	5	Kingsville city
3,216	3,087	39	15	2	8	0	65	Madison township
2,195	2,101	31	10	2	8	0	43	Holden city
1,795	1,670	47	10	18	9	0	41	Montserrat township
1,996	1,912	8	17	16	1	8	34	Post Oak township
560	540	2	7	2	0	0	9	Leeton city
975	944	3	7	5	0	0	16	Rose Hill township
62	61	0	0	0	0	0	1	La Tour CDP
570	550	18	1	0	0	0	1	Simpson township
22,524	19,716	1,475	103	551	47	24	608	Warrensburg township
18,248	15,702	1,370	78	513	38	16	531	Warrensburg city
6,728	5,690	562	29	148	47	8	244	Washington township
2,525	2,068	244	14	82	19	0	98	Knob Noster city
2,323	1,918	233	10	39	12	5	106	Whiteman AFB CDP
4,097	4,027	14	7	8	0	0	41	Knox County
118	117	0	0	1	0	0	0	Bee Ridge township
188	186	2	0	0	0	0	0	Benton township
99	97	0	0	1	0	0	1	Bourbon township
21	21	0	0	0	0	0	0	Plevna CDP
1,169	1,153	5	5	1	0	0	5	Center township
1,169	1,153	5	5	1	0	0	5	Edina city
167	165	1	0	0	0	0	1	Colony township
220	207	3	1	1	0	0	8	Fabius township
93	84	2	1	0	0	0	6	Newark village
400	399	0	0	1	0	0	0	Greensburg township
132	132	0	0	0	0	0	0	Baring city
85	83	0	0	1	0	0	1	Jeddo township
310	308	0	0	0	0	0	2	Liberty township
482	468	0	0	0	0	0	14	Lyon township
162	158	0	0	0	0	0	4	Hurdland city
415	407	1	0	1	0	0	6	Myrtle township

Table 3.

Race and Hispanic or Latino Origin: 2010—Con.

[For information on confidentiality protection, nonsampling error, and definitions, see Selected Appendixes at <www.census.gov/prod/cen2010/cph-1-a.pdf>]

State County County Subdivision Place	Total population	Race							Hispanic or Latino (of any race)
		One race						Two or More Races	
		White	Black or African American	American Indian and Alaska Native	Asian	Native Hawaiian and Other Pacific Islander	Some Other Race		
Knox County—Con.									
Myrtle township—Con.									
Knox City city.....	216	212	0	0	0	0	0	4	0
Salt River township.....	249	244	1	0	1	0	0	3	1
Novelty village.....	139	134	1	0	1	0	0	3	1
Shelton township.....	198	196	1	1	0	0	0	0	2
Laclede County.....	35,571	34,051	241	240	156	18	179	686	719
Auglaize township.....	2,260	2,188	4	11	4	2	14	37	44
Eldridge township.....	900	863	3	2	9	0	1	22	5
Franklin township.....	748	733	2	5	2	0	3	3	17
Evergreen village (part).....	3	1	1	0	0	0	0	1	0
Gasconade township.....	905	871	0	15	4	0	1	14	23
Lebanon township.....	18,580	17,619	204	107	110	11	115	414	443
Lebanon city (part).....	14,442	13,593	188	89	102	10	106	354	379
May/Smith township.....	1,204	1,152	2	16	6	1	5	22	21
Richland city (part).....	133	123	0	1	0	1	4	4	6
Stoutland city (part).....	40	40	0	0	0	0	0	0	2
Osage township.....	1,733	1,686	6	10	7	1	3	20	15
Phillipsburg township.....	1,807	1,766	1	8	3	0	8	21	29
Evergreen village (part).....	0	0	0	0	0	0	0	0	0
Phillipsburg village.....	202	200	0	0	0	0	0	2	1
Spring Hollow township.....	4,139	3,974	14	50	8	0	7	86	49
Bennett Springs CDP (part).....	109	103	0	0	2	0	0	4	0
Lebanon city (part).....	32	32	0	0	0	0	0	0	1
Union township.....	1,755	1,694	3	12	2	2	9	33	34
Conway city.....	788	747	3	7	1	1	8	21	22
Washington township.....	1,540	1,505	2	4	1	1	13	14	39
Evergreen village (part).....	25	25	0	0	0	0	0	0	0
Lafayette County.....	33,381	31,422	742	140	133	48	246	650	740
Clay township.....	4,996	4,797	48	28	9	6	30	78	92
Bates City city (part).....	105	101	0	0	0	0	3	1	3
Napoleon city.....	222	220	0	0	0	0	0	2	1
Oak Grove city (part).....	0	0	0	0	0	0	0	0	0
Odessa city (part).....	1,205	1,144	25	3	2	1	6	24	34
Wellington city.....	812	779	8	2	0	0	8	15	22
Davis township.....	4,826	4,477	217	8	12	0	35	77	100
Higginsville city (part).....	3,839	3,511	206	5	11	0	35	71	93
Dover township.....	2,204	2,071	57	8	15	3	11	39	29
Corder city.....	404	382	4	3	1	0	4	10	6
Dover town.....	103	93	5	0	1	0	4	0	4
Higginsville city (part).....	958	872	46	2	13	3	3	19	13
Freedom township.....	3,546	3,460	7	8	8	4	15	44	73
Aulville village.....	100	99	0	0	0	0	0	1	0
Concordia city.....	2,450	2,393	6	5	5	3	11	27	51
Emma city (part).....	104	102	0	0	0	0	0	2	4
Lexington township.....	5,872	5,233	294	28	47	33	67	170	199
Lexington city.....	4,726	4,125	286	22	44	31	57	161	173
Middleton township.....	1,606	1,525	23	2	3	0	35	18	83
Alma city.....	402	391	2	0	1	0	1	7	2
Blackburn city (part).....	17	17	0	0	0	0	0	0	0
Waverly city.....	849	802	18	2	2	0	18	7	52
Sni-A-Bar township.....	7,467	7,152	64	35	20	2	31	163	112
Bates City city (part).....	114	113	0	0	0	1	0	0	1
Lake Lafayette city.....	327	311	8	2	0	0	0	6	2
Oak Grove city (part).....	109	101	0	4	1	0	0	3	4
Odessa city (part).....	3,526	3,365	37	13	10	0	11	90	65
Washington township.....	2,864	2,707	32	23	19	0	22	61	52
Mayview city.....	212	190	16	0	1	0	2	3	2
Odessa city (part).....	569	516	11	7	10	0	1	24	15
Lawrence County.....	38,634	36,179	102	329	136	25	1,210	653	2,444
Aurora township.....	9,472	8,852	27	70	19	9	348	147	597
Aurora city (part).....	7,508	6,933	25	65	13	8	330	134	563
Buck Prairie township.....	4,067	3,911	1	16	15	0	34	90	92
Marionville city.....	2,225	2,143	0	8	10	0	6	58	34
Freistatt township.....	549	487	3	12	1	0	33	13	58
Freistatt village.....	163	146	0	7	1	0	8	1	16
Green township.....	442	432	1	2	0	0	5	2	5
Hoberg township.....	706	683	0	2	0	0	5	16	25
Hoberg village.....	56	51	0	0	0	0	3	2	6
Lincoln township.....	1,664	1,617	6	12	6	0	13	10	36
Miller city.....	699	682	2	2	3	0	6	4	20
Mount Pleasant township.....	922	886	2	5	5	0	0	24	8
Mount Vernon township.....	7,560	7,254	23	86	30	3	44	120	155
Mount Vernon city.....	4,575	4,361	18	58	22	0	27	89	98
Ozark township.....	1,658	1,612	4	15	4	0	5	18	17
Halltown village.....	173	173	0	0	0	0	0	0	0
Pierce township.....	6,586	5,958	26	58	38	8	373	125	850
Monett city (part).....	3,125	2,806	19	26	12	7	194	61	472
Pierce City city (part).....	1,292	1,239	0	10	3	0	23	17	60

Table 3.

Race and Hispanic or Latino Origin: 2010—Con.

[For information on confidentiality protection, nonsampling error, and definitions, see Selected Appendixes at <www.census.gov/prod/cen2010/cph-1-a.pdf>]

Not Hispanic or Latino								State County County Subdivision Place
Total	One race						Two or More Races	
	White	Black or African American	American Indian and Alaska Native	Asian	Native Hawaiian and Other Pacific Islander	Some Other Race		
								Knox County—Con.
216	212	0	0	0	0	0	4	Myrtle township—Con.
248	243	1	0	1	0	0	3	Knox City city
138	133	1	0	1	0	0	3	Salt River township
196	194	1	1	0	0	0	0	Novelty village
								Shelton township
34,852	33,596	237	229	148	16	17	609	Laclede County
2,216	2,168	4	9	4	2	0	29	Auglaize township
895	860	3	2	9	0	0	21	Eldridge township
731	720	2	5	2	0	0	2	Franklin township
3	1	1	0	0	0	0	1	Evergreen village (part)
882	849	0	15	4	0	0	14	Gasconade township
18,137	17,345	201	101	103	9	14	364	Lebanon township
14,063	13,368	185	83	97	8	10	312	Lebanon city (part)
1,183	1,136	2	16	5	1	2	21	May/Smith township
127	120	0	1	0	1	1	4	Richland city (part)
38	38	0	0	0	0	0	0	Stoutland city (part)
1,718	1,675	6	10	7	1	0	19	Osage township
1,778	1,746	1	8	3	0	0	20	Phillipsburg township
0	0	0	0	0	0	0	0	Evergreen village (part)
201	200	0	0	0	0	0	1	Phillipsburg village
4,090	3,940	13	49	8	0	0	80	Spring Hollow township
109	103	0	0	2	0	0	4	Bennett Springs CDP (part)
31	31	0	0	0	0	0	0	Lebanon city (part)
1,721	1,674	3	12	2	2	1	27	Union township
766	735	3	7	1	1	0	19	Conway city
1,501	1,483	2	2	1	1	0	12	Washington township
25	25	0	0	0	0	0	0	Evergreen village (part)
32,641	31,002	726	131	125	45	20	592	Lafayette County
4,904	4,746	46	28	9	6	2	67	Clay township
102	101	0	0	0	0	0	1	Bates City city (part)
221	219	0	0	0	0	0	2	Napoleon city
0	0	0	0	0	0	0	0	Oak Grove city (part)
1,171	1,123	25	3	2	1	0	17	Odessa city (part)
790	765	8	2	0	0	0	15	Wellington city
4,726	4,415	215	8	12	0	5	71	Davis township
3,746	3,455	204	5	11	0	5	66	Higginsville city (part)
2,175	2,059	57	7	12	3	0	37	Dover township
398	380	4	3	1	0	0	10	Corder city
99	93	5	0	1	0	0	0	Dover town
945	867	46	2	10	3	0	17	Higginsville city (part)
3,473	3,409	7	8	8	1	0	40	Freedom township
100	99	0	0	0	0	0	1	Aulville village
2,399	2,358	6	5	5	0	0	25	Concordia city
100	100	0	0	0	0	0	0	Emma city (part)
5,673	5,128	287	22	42	33	7	154	Lexington township
4,553	4,031	279	19	39	31	7	147	Lexington city
1,523	1,483	20	2	3	0	0	15	Middleton township
400	390	2	0	1	0	0	7	Alma city
17	17	0	0	0	0	0	0	Blackburn city (part)
797	774	15	2	2	0	0	4	Waverly city
7,355	7,084	62	34	20	2	4	149	Sni-A-Bar township
113	112	0	0	0	1	0	0	Bates City city (part)
325	310	8	2	0	0	0	5	Lake Lafayette city
105	97	0	4	1	0	0	3	Oak Grove city (part)
3,461	3,323	36	12	10	0	0	80	Odessa city (part)
2,812	2,678	32	22	19	0	2	59	Washington township
210	188	16	0	1	0	2	3	Mayview city
554	504	11	7	10	0	0	22	Odessa city (part)
36,190	35,140	83	301	124	10	11	521	Lawrence County
8,875	8,647	21	64	19	4	8	112	Aurora township
6,945	6,744	19	59	13	3	8	99	Aurora city (part)
3,975	3,865	0	16	15	0	0	79	Buck Prairie township
2,191	2,119	0	8	10	0	0	54	Marionville city
491	467	3	12	1	0	0	8	Freistatt township
147	138	0	7	1	0	0	1	Freistatt village
437	432	1	2	0	0	0	2	Green township
681	665	0	2	0	0	0	14	Hoberg township
50	48	0	0	0	0	0	2	Hoberg village
1,628	1,602	6	8	4	0	0	8	Lincoln township
679	672	2	2	1	0	0	2	Miller city
914	882	2	5	1	0	0	24	Mount Pleasant township
7,405	7,156	23	83	30	3	0	110	Mount Vernon township
4,477	4,298	18	55	22	0	0	84	Mount Vernon city
1,641	1,606	4	15	3	0	0	13	Ozark township
173	173	0	0	0	0	0	0	Halltown village
5,736	5,534	14	56	38	2	3	89	Pierce township
2,653	2,560	12	24	12	1	1	43	Monett city (part)
1,232	1,203	0	10	3	0	0	16	Pierce City city (part)

Table 3.

Race and Hispanic or Latino Origin: 2010—Con.

[For information on confidentiality protection, nonsampling error, and definitions, see Selected Appendixes at <www.census.gov/prod/cen2010/cph-1-a.pdf>]

State County County Subdivision Place	Total population	Race							Two or More Races	Hispanic or Latino (of any race)
		One race								
		White	Black or African American	American Indian and Alaska Native	Asian	Native Hawaiian and Other Pacific Islander	Some Other Race			
Lawrence County—Con.										
Red Oak township.....	410	398	1	1	0	0	4	6	10	
Spring River township.....	2,199	1,768	4	27	16	5	338	41	553	
Aurora city (part).....	0	0	0	0	0	0	0	0	0	
Verona town.....	619	422	0	9	0	1	173	14	283	
Turnback township.....	1,351	1,306	2	13	2	0	1	27	13	
Chesapeake CDP.....	49	44	1	0	0	0	0	4	0	
Vineyard township.....	1,048	1,015	2	10	0	0	7	14	25	
Stotts City city.....	220	205	2	1	0	0	7	5	13	
Lewis County.....	10,211	9,635	323	30	25	7	49	142	159	
Canton township.....	3,501	3,273	156	5	11	4	15	37	43	
Canton city.....	2,377	2,186	126	5	11	4	15	30	42	
Dickerson township.....	452	442	3	4	0	0	0	3	4	
Monticello village.....	98	93	1	3	0	0	0	1	3	
Highland township.....	1,676	1,619	3	8	6	0	0	40	29	
Ewing city.....	456	442	1	0	3	0	0	10	13	
La Belle township.....	1,607	1,538	46	5	0	0	5	13	19	
La Belle city.....	660	613	37	0	0	0	0	10	14	
Lewistown town.....	534	526	6	0	0	0	0	2	0	
Lyon township.....	431	415	6	1	0	0	6	3	6	
Reddish township.....	234	226	2	0	0	0	0	6	0	
Salem township.....	438	400	6	4	6	0	18	4	47	
Union township.....	1,872	1,722	101	3	2	3	5	36	11	
La Grange city.....	931	806	90	3	1	0	2	29	8	
Lincoln County.....	52,566	49,938	984	173	193	13	328	937	1,032	
Bedford township.....	12,599	11,659	418	46	69	5	105	297	360	
Cave town.....	5	5	0	0	0	0	0	0	0	
Moscow Mills city (part).....	514	472	19	2	1	1	2	17	10	
Troy city (part).....	9,285	8,546	317	39	62	4	81	236	295	
Burr Oak township.....	3,332	3,237	28	9	13	0	2	43	46	
Foley city.....	161	155	0	0	4	0	0	2	8	
Clark township.....	10,395	9,866	199	17	57	1	59	196	166	
Moscow Mills city (part).....	1,995	1,827	75	1	10	0	21	61	39	
Troy city (part).....	1,255	1,205	7	4	17	0	6	16	18	
Hawk Point township.....	2,472	2,384	25	2	7	0	15	39	60	
Hawk Point city.....	669	629	9	1	0	0	4	26	39	
Hurricane township.....	4,240	3,964	94	27	4	0	63	88	103	
Elsberry city.....	1,934	1,820	46	20	0	0	11	37	39	
Millwood township.....	918	890	3	6	4	0	2	13	9	
Monroe township.....	11,155	10,769	117	34	29	7	48	151	149	
Chain of Rocks village.....	93	93	0	0	0	0	0	0	0	
Fountain N' Lakes village.....	165	158	0	0	0	0	3	4	4	
Old Monroe city.....	265	257	1	1	0	0	3	3	5	
Winfield city.....	1,404	1,362	6	0	4	1	13	18	18	
Nineveh township.....	346	331	9	2	0	0	4	0	4	
Prairie township.....	380	377	2	1	0	0	0	0	3	
Truxton village.....	91	91	0	0	0	0	0	0	0	
Snow Hill township.....	3,484	3,288	67	17	9	0	26	77	94	
Union township.....	2,833	2,769	21	11	1	0	3	28	36	
Silex village.....	187	183	4	0	0	0	0	0	0	
Whiteside village.....	75	72	0	0	0	0	1	2	2	
Waverly township.....	412	404	1	1	0	0	1	5	2	
Linn County.....	12,761	12,401	86	31	27	1	56	159	193	
Baker township.....	196	195	0	0	0	0	1	0	0	
Benton township.....	508	502	0	2	0	0	1	3	20	
Browning city (part).....	197	193	0	1	0	0	1	2	15	
Purdin city.....	190	189	0	0	0	0	0	1	5	
Brookfield township.....	5,208	4,981	62	13	19	0	29	104	97	
Brookfield city.....	4,542	4,334	60	13	13	0	28	94	93	
Bucklin township.....	733	726	2	1	1	0	0	3	9	
Bucklin city.....	467	464	0	1	0	0	0	2	9	
Clay township.....	248	241	0	1	0	0	3	3	6	
Enterprise township.....	84	84	0	0	0	0	0	0	1	
Grantsville township.....	257	251	0	1	1	0	3	1	4	
Jackson township.....	173	171	1	0	0	0	0	1	1	
Jefferson township.....	725	709	4	3	2	0	0	7	1	
Laclede city.....	345	339	2	3	0	0	0	1	1	
Locust Creek township.....	544	536	5	2	1	0	0	0	1	
Linneus city.....	278	274	3	0	1	0	0	0	0	
Marceline township.....	2,693	2,626	9	6	3	0	17	32	44	
Marceline city (part).....	2,221	2,176	6	3	3	0	5	28	31	
North Salem township.....	149	148	0	0	0	0	0	1	0	
Parson Creek township.....	856	851	2	0	0	0	2	1	6	
Meadville city.....	462	458	1	0	0	0	2	1	6	
Yellow Creek township.....	387	380	1	2	0	1	0	3	3	
Livingston County.....	15,195	14,494	367	49	42	3	58	182	181	
Blue Mound township.....	533	531	1	1	0	0	0	0	0	
Dawn CDP.....	128	127	0	1	0	0	0	0	0	

Table 3.

Race and Hispanic or Latino Origin: 2010—Con.

[For information on confidentiality protection, nonsampling error, and definitions, see Selected Appendixes at <www.census.gov/prod/cen2010/cph-1-a.pdf>]

Not Hispanic or Latino								State County County Subdivision Place
Total	One race						Two or More Races	
	White	Black or African American	American Indian and Alaska Native	Asian	Native Hawaiian and Other Pacific Islander	Some Other Race		
400	396	1	1	0	0	0	2	Lawrence County—Con.
1,646	1,587	4	17	11	1	0	26	Red Oak township
0	0	0	0	0	0	0	0	Spring River township
336	316	0	9	0	1	0	10	Aurora city (part)
1,338	1,300	2	12	2	0	0	22	Verona town
49	44	1	0	0	0	0	4	Tumback township
1,023	1,001	2	8	0	0	0	12	Chesapeake CDP
207	200	2	1	0	0	0	4	Vineyard township
								Stotts City city
10,052	9,546	321	25	22	7	3	128	Lewis County
3,458	3,246	154	5	11	4	2	36	Canton township
2,335	2,160	124	5	11	4	2	29	Canton city
448	441	3	1	0	0	0	3	Dickerson township
95	93	1	0	0	0	0	1	Monticello village
1,647	1,605	3	7	3	0	0	29	Highland township
443	435	1	0	3	0	0	4	Ewing city
1,588	1,524	46	5	0	0	0	13	La Belle township
646	599	37	0	0	0	0	10	La Belle city
534	526	6	0	0	0	0	2	Lewistown town
425	415	6	1	0	0	0	3	Lyon township
234	226	2	0	0	0	0	6	Reddish township
391	373	6	3	6	0	0	3	Salem township
1,861	1,716	101	3	2	3	1	35	Union township
923	800	90	3	1	0	1	28	La Grange city
51,534	49,364	963	154	191	11	28	823	Lincoln County
12,239	11,455	410	40	67	4	6	257	Bedford township
5	5	0	0	0	0	0	0	Cave town
504	465	19	2	1	1	2	14	Moscow Mills city (part)
8,990	8,376	310	33	60	3	2	206	Troy city (part)
3,286	3,200	28	9	13	0	0	36	Burr Oak township
153	149	0	0	4	0	0	0	Foley city
10,229	9,780	193	17	57	1	9	172	Clark township
1,956	1,809	74	1	10	0	3	59	Moscow Mills city (part)
1,237	1,195	7	4	17	0	0	14	Troy city (part)
2,412	2,346	25	1	7	0	0	33	Hawk Point township
630	599	9	0	0	0	0	22	Hawk Point city
4,137	3,931	94	23	4	0	4	81	Hurricane township
1,895	1,797	46	16	0	0	0	36	Elsberry city
909	883	3	6	4	0	0	13	Millwood township
11,006	10,676	117	30	29	6	8	140	Monroe township
93	93	0	0	0	0	0	0	Chain of Rocks village
161	156	0	0	0	0	1	4	Fountain N' Lakes village
260	255	1	1	0	0	0	3	Old Monroe city
1,386	1,355	6	0	4	0	4	17	Winfield city
342	331	9	2	0	0	0	0	Nineveh township
377	375	2	0	0	0	0	0	Prairie township
91	91	0	0	0	0	0	0	Truxton village
3,390	3,243	60	17	9	0	1	60	Snow Hill township
2,797	2,741	21	8	1	0	0	26	Union township
187	183	4	0	0	0	0	0	Silex village
73	72	0	0	0	0	0	1	Whiteside village
410	403	1	1	0	0	0	5	Waverly township
12,568	12,297	85	26	26	1	3	130	Linn County
196	195	0	0	0	0	1	0	Baker township
488	484	0	2	0	0	0	2	Benton township
182	180	0	1	0	0	0	1	Browning city (part)
185	184	0	0	0	0	0	1	Purdin city
5,111	4,935	61	9	19	0	1	86	Brookfield township
4,449	4,289	59	9	13	0	1	78	Brookfield city
724	718	2	0	1	0	0	3	Bucklin township
458	456	0	0	0	0	0	2	Bucklin city
242	241	0	1	0	0	0	0	Clay township
83	83	0	0	0	0	0	0	Enterprise township
253	250	0	1	1	0	0	1	Grantsville township
172	170	1	0	0	0	0	1	Jackson township
724	708	4	3	2	0	0	7	Jefferson township
344	338	2	3	0	0	0	1	Laclede city
543	535	5	2	1	0	0	0	Locust Creek township
278	274	3	0	1	0	0	0	Linneus city
2,649	2,606	9	6	2	0	1	25	Marceline township
2,190	2,156	6	3	2	0	1	22	Marceline city (part)
149	148	0	0	0	0	0	1	North Salem township
850	847	2	0	0	0	0	1	Parson Creek township
456	454	1	0	0	0	0	1	Meadville city
384	377	1	2	0	1	0	3	Yellow Creek township
15,014	14,386	365	45	40	3	4	171	Livingston County
533	531	1	1	0	0	0	0	Blue Mound township
128	127	0	1	0	0	0	0	Dawn CDP

Table 3.

Race and Hispanic or Latino Origin: 2010—Con.

[For information on confidentiality protection, nonsampling error, and definitions, see Selected Appendixes at <www.census.gov/prod/cen2010/cph-1-a.pdf>]

State County County Subdivision Place	Total population	Race							Two or More Races	Hispanic or Latino (of any race)
		One race								
		White	Black or African American	American Indian and Alaska Native	Asian	Native Hawaiian and Other Pacific Islander	Some Other Race			
Livingston County—Con.										
Chillicothe township.....	9,732	9,341	128	35	32	1	49	146	124	
Chillicothe city (part).....	8,547	8,166	126	34	30	1	48	142	119	
Cream Ridge township.....	524	507	2	2	2	0	5	6	12	
Chula city.....	210	196	1	2	2	0	4	5	11	
Fairview township.....	410	403	0	1	0	2	1	3	3	
Grand River township.....	250	244	2	0	1	0	0	3	1	
Green township.....	319	315	0	1	0	0	1	2	6	
Utica village.....	269	265	0	1	0	0	1	2	6	
Jackson township.....	543	537	0	0	1	0	0	5	3	
Medicine township.....	164	164	0	0	0	0	0	0	0	
Monroe township.....	309	296	4	1	0	0	1	7	1	
Ludlow town.....	137	127	4	0	0	0	0	6	0	
Mooreville township.....	314	308	1	0	1	0	0	4	0	
Mooreville village.....	91	91	0	0	0	0	0	0	0	
Rich Hill township.....	1,406	1,164	228	7	3	0	0	4	28	
Chillicothe city (part).....	968	730	227	7	3	0	0	1	24	
Sampsel township.....	280	278	0	0	0	0	0	2	1	
Wheeling township.....	411	406	1	1	2	0	1	0	2	
Wheeling city.....	271	268	1	1	0	0	1	0	2	
McDonald County.....	23,083	19,619	133	663	192	258	1,468	750	2,587	
Anderson East township.....	1,789	1,538	9	84	9	14	72	63	144	
Anderson city (part).....	1,248	1,051	6	72	9	10	64	36	132	
Anderson West township.....	1,772	1,568	4	56	10	19	52	63	83	
Anderson city (part).....	713	632	2	22	3	0	33	21	59	
Buffalo Hart township.....	442	384	0	14	12	0	8	24	9	
Buffalo May township.....	490	454	3	12	1	0	4	16	9	
Center township.....	673	635	1	5	8	0	1	23	2	
Elk Horn township.....	1,390	1,293	0	28	23	0	4	42	18	
Elk River East township.....	1,413	860	6	46	0	44	405	52	663	
Noel city (part).....	1,053	611	6	35	0	29	336	36	567	
Elk River West township.....	1,982	1,278	87	35	23	96	391	72	634	
Noel city (part).....	779	426	85	9	2	25	203	29	343	
Erie Goodman township.....	2,207	1,957	5	66	21	44	44	70	76	
Goodman town.....	1,248	1,098	1	24	6	44	33	42	49	
Erie McNatt township.....	385	348	0	15	4	0	0	18	10	
McMillen Coy township.....	1,206	1,120	1	44	4	3	3	31	11	
McMillen Tiff township.....	376	339	0	18	0	6	4	9	5	
Mountain township.....	1,382	1,293	6	34	4	0	11	34	52	
Pineville Lanagan township.....	734	612	3	31	0	2	25	61	63	
Ginger Blue village.....	61	54	1	0	0	1	4	1	4	
Lanagan town.....	419	345	2	20	0	0	16	36	45	
Pineville North township.....	1,576	1,468	3	39	1	3	20	42	39	
Anderson city (part).....	0	0	0	0	0	0	0	0	0	
Pineville city (part).....	706	654	1	26	0	0	12	13	25	
Pineville South township.....	1,191	1,107	1	22	13	5	16	27	38	
Pineville city (part).....	85	74	0	11	0	0	0	0	0	
Prairie township.....	1,713	1,157	2	80	2	16	394	62	668	
Southwest City town.....	970	558	1	36	1	16	323	35	493	
Richwood township.....	638	553	0	8	52	1	8	16	28	
White Rock township.....	1,724	1,655	2	26	5	5	6	25	35	
Macon County.....	15,566	14,816	353	33	64	9	49	242	150	
Bevier township.....	1,190	1,156	14	4	3	0	0	13	2	
Bevier city.....	718	699	9	0	3	0	0	7	1	
Callao township.....	493	473	6	2	0	0	0	12	8	
Callao city.....	292	281	3	1	0	0	0	7	4	
Chariton township.....	393	391	1	0	0	0	0	1	1	
Drake township.....	72	72	0	0	0	0	0	0	0	
Eagle township.....	460	449	1	1	7	0	0	2	4	
Easley township.....	180	178	0	0	0	0	0	2	1	
Elmer city (part).....	14	14	0	0	0	0	0	0	0	
South Gifford village.....	50	49	0	0	0	0	0	1	0	
Hudson township.....	6,722	6,185	318	19	36	2	22	140	77	
Macon city.....	5,471	4,965	305	14	34	2	17	134	69	
Independence township.....	161	158	0	0	0	0	1	2	2	
Jackson township.....	99	98	0	1	0	0	0	0	0	
Johnston township.....	40	39	0	0	1	0	0	0	0	
La Plata township.....	1,596	1,546	3	0	2	7	13	25	18	
La Plata city.....	1,366	1,318	3	0	2	7	13	23	18	
Liberty township.....	212	208	0	0	3	0	1	0	1	
Lingo township.....	492	477	0	2	10	0	0	3	6	
New Cambria city.....	195	184	0	1	10	0	0	0	6	
Lyda township.....	616	594	1	2	0	0	7	12	9	
Atlanta city.....	385	374	1	2	0	0	0	8	1	
Middle Fork township.....	277	275	0	0	1	0	1	0	1	
Morrow township.....	170	169	0	0	0	0	0	1	0	
Narrows township.....	400	390	5	1	0	0	2	2	6	
Excello CDP.....	49	43	3	1	0	0	1	1	3	
Richland township.....	607	600	0	0	0	0	2	5	3	
Round Grove township.....	350	338	2	0	1	0	0	9	4	

Table 3.

Race and Hispanic or Latino Origin: 2010—Con.

[For information on confidentiality protection, nonsampling error, and definitions, see Selected Appendixes at <www.census.gov/prod/cen2010/cph-1-a.pdf>]

Not Hispanic or Latino								State County County Subdivision Place
Total	One race						Two or More Races	
	White	Black or African American	American Indian and Alaska Native	Asian	Native Hawaiian and Other Pacific Islander	Some Other Race		
9,608	9,270	128	35	32	1	4	138	Livingston County—Con.
8,428	8,099	126	34	30	1	4	134	Chillicothe township
512	506	1	1	0	0	0	4	Chillicothe city (part)
199	195	0	1	0	0	0	3	Cream Ridge township
407	402	0	1	0	2	0	2	Chula city
249	243	2	0	1	0	0	3	Fairview township
313	310	0	1	0	0	0	2	Grand River township
263	260	0	1	0	0	0	2	Green township
540	534	0	0	1	0	0	5	Utica village
164	164	0	0	0	0	0	0	Jackson township
308	296	4	1	0	0	0	0	Medicine township
137	127	4	0	0	0	0	7	Monroe township
314	308	1	0	1	0	0	6	Ludlow town
91	91	0	0	0	0	0	4	Mooreville township
1,378	1,139	227	5	3	0	0	0	Mooreville village
944	709	226	5	3	0	0	4	Rich Hill township
279	277	0	0	0	0	0	1	Chillicothe city (part)
409	406	1	0	2	0	0	2	Sampsel township
269	268	1	0	0	0	0	0	Wheeling township
							0	Wheeling city
20,496	18,700	127	599	186	255	3	626	McDonald County
1,645	1,505	9	54	7	14	0	56	Anderson East township
1,116	1,020	6	42	7	10	0	31	Anderson city (part)
1,689	1,539	4	52	10	19	3	62	Anderson West township
654	609	2	20	3	0	0	20	Anderson city (part)
433	383	0	14	12	0	0	24	Buffalo Hart township
481	453	3	12	1	0	0	12	Buffalo May township
671	634	1	5	8	0	0	23	Center township
1,372	1,281	0	28	23	0	0	40	Elk Horn township
750	649	5	33	0	43	0	20	Elk River East township
486	421	5	22	0	29	0	9	Noel city (part)
1,348	1,050	84	34	23	96	0	61	Elk River West township
436	292	84	9	2	25	0	24	Noel city (part)
2,131	1,930	5	66	21	42	0	67	Erie Goodman township
1,199	1,087	1	24	6	42	0	39	Goodman town
375	343	0	15	4	0	0	13	Erie McNatt township
1,195	1,112	1	44	4	3	0	31	McMillen Coy township
371	338	0	18	0	6	0	9	McMillen Tiff township
1,330	1,259	6	32	4	0	0	29	Mountain township
671	582	2	30	0	2	0	55	Pineville Lanagan township
57	54	1	0	0	1	0	1	Ginger Blue village
374	322	1	20	0	0	0	31	Lanagan town
1,537	1,454	2	37	1	3	0	40	Pineville North township
0	0	0	0	0	0	0	0	Anderson city (part)
681	644	1	25	0	0	0	11	Pineville city (part)
1,153	1,090	1	22	11	5	0	24	Pineville South township
85	74	0	11	0	0	0	0	Pineville city (part)
1,045	926	2	71	2	16	0	28	Prairie township
477	409	1	35	1	16	0	15	Southwest City town
610	543	0	7	50	1	0	9	Richwood township
1,689	1,629	2	25	5	5	0	23	White Rock township
15,416	14,735	349	30	63	9	8	222	Macon County
1,188	1,154	14	4	3	0	0	13	Bevier township
717	698	9	0	3	0	0	7	Bevier city
485	470	6	1	0	0	0	8	Callao township
288	278	3	1	0	0	0	6	Callao city
392	390	1	0	0	0	0	1	Chariton township
72	72	0	0	0	0	0	0	Drake township
456	446	1	1	7	0	0	1	Eagle township
179	178	0	0	0	0	0	1	Easley township
14	14	0	0	0	0	0	0	Elmer city (part)
50	49	0	0	0	0	0	1	South Gifford village
6,645	6,139	314	17	35	2	6	132	Hudson township
5,402	4,924	301	12	33	2	4	126	Macon city
159	158	0	0	0	0	0	1	Independence township
99	98	0	1	0	0	0	0	Jackson township
40	39	0	0	1	0	0	0	Johnston township
1,578	1,541	3	0	2	7	0	25	La Plata township
1,348	1,313	3	0	2	7	0	23	La Plata city
211	208	0	0	3	0	0	0	Liberty township
486	471	0	2	10	0	0	3	Lingo township
189	178	0	1	10	0	0	0	New Cambria city
607	592	1	2	0	0	0	12	Lyda township
384	373	1	2	0	0	0	8	Atlanta city
276	275	0	0	1	0	0	0	Middle Fork township
170	169	0	0	0	0	0	1	Morrow township
394	386	5	1	0	0	0	2	Narrows township
46	41	3	1	0	0	0	1	Excello CDP
604	600	0	0	0	0	2	2	Richland township
346	335	2	0	1	0	0	8	Round Grove township

Table 3.

Race and Hispanic or Latino Origin: 2010—Con.

[For information on confidentiality protection, nonsampling error, and definitions, see Selected Appendixes at <www.census.gov/prod/cen2010/cph-1-a.pdf>]

State County County Subdivision Place	Total population	Race						Two or More Races	Hispanic or Latino (of any race)
		One race							
		White	Black or African American	American Indian and Alaska Native	Asian	Native Hawaiian and Other Pacific Islander	Some Other Race		
Macon County—Con.									
Russell township.....	190	189	0	0	0	0	0	1	0
Ten Mile township.....	352	350	1	0	0	0	0	1	3
Valley township.....	139	139	0	0	0	0	0	0	0
Walnut Creek township.....	211	205	1	0	0	0	0	5	4
Elmer city (part).....	66	64	0	0	0	0	0	2	2
Ethel town (part).....	19	18	0	0	0	0	0	1	1
White township.....	144	137	0	1	0	0	0	6	0
Ethel town (part).....	43	43	0	0	0	0	0	0	0
Madison County.....	12,226	11,873	34	44	42	3	128	102	244
Big Creek township.....	211	205	0	0	1	0	1	4	7
Castor township.....	1,082	1,065	5	1	1	0	5	5	10
Central township.....	487	452	0	1	0	0	29	5	39
Cherokee Pass CDP (part).....	23	23	0	0	0	0	0	0	0
Liberty township.....	250	237	0	3	8	0	2	0	5
Marquand township.....	764	742	1	1	3	0	3	14	13
Marquand city.....	203	203	0	0	0	0	0	0	1
Mine La Motte township.....	843	830	0	4	1	0	6	2	12
Mine La Motte CDP (part).....	348	340	0	2	0	0	4	2	4
Polk township.....	920	907	2	4	1	0	1	5	13
St. Francois township.....	264	260	0	0	0	0	0	4	1
St. Michael township.....	7,056	6,864	24	30	25	3	52	58	103
Cherokee Pass CDP (part).....	212	210	1	0	1	0	0	0	0
Cobalt village.....	226	225	0	0	0	0	0	1	4
Fredericktown city.....	3,985	3,842	11	22	23	2	48	37	73
Junction City village.....	327	317	2	0	0	1	0	7	6
Mine La Motte CDP (part).....	0	0	0	0	0	0	0	0	0
Twelvemile township.....	349	311	2	0	2	0	29	5	41
Maries County.....	9,176	8,964	24	54	5	1	24	104	75
Boone township.....	660	646	10	0	0	0	2	2	5
Dry Creek township.....	631	620	0	2	0	0	0	9	11
Jackson township.....	2,164	2,121	7	12	1	0	1	22	12
Argyle town (part).....	7	7	0	0	0	0	0	0	0
Vienna city.....	610	600	1	4	0	0	0	5	3
Jefferson township.....	2,869	2,796	5	13	3	0	10	42	30
Belle city (part).....	1,340	1,302	3	1	0	0	10	24	21
Johnson township.....	1,348	1,314	2	9	1	1	3	18	5
Miller township.....	1,110	1,083	0	12	0	0	7	8	11
Spring Creek township.....	394	384	0	6	0	0	1	3	1
Marion County.....	28,781	26,421	1,417	51	153	21	107	611	391
Fabius township.....	1,273	1,259	1	2	1	1	1	8	2
Liberty township.....	4,500	4,292	106	6	21	3	16	56	46
Palmyra city.....	3,595	3,418	94	4	12	3	14	50	43
Mason township.....	13,438	11,929	968	28	53	9	69	382	252
Hannibal city (part).....	12,805	11,320	955	28	49	8	68	377	250
Miller township.....	5,997	5,446	322	11	71	8	16	123	68
Hannibal city (part).....	4,801	4,292	309	11	62	8	16	103	68
Round Grove township.....	835	815	6	1	2	0	5	6	12
South River township.....	369	367	0	0	0	0	0	2	1
Union township.....	870	855	3	0	0	0	0	12	4
Warren township.....	1,499	1,458	11	3	5	0	0	22	6
Monroe City city (part).....	505	486	6	2	5	0	0	6	1
Mercer County.....	3,785	3,700	6	17	19	1	6	36	28
Harrison township.....	226	219	0	4	0	0	0	3	0
Lindley township.....	120	120	0	0	0	0	0	0	0
Madison township.....	232	228	0	1	0	1	0	2	3
Marion township.....	826	811	1	5	0	0	1	8	7
Mercer town.....	318	314	0	1	0	0	0	3	2
South Lineville town.....	28	28	0	0	0	0	0	0	0
Medicine township.....	166	152	0	0	11	0	0	3	1
Morgan township.....	1,497	1,478	4	2	2	0	3	8	14
Princeton city.....	1,166	1,153	4	2	2	0	3	2	9
Ravanna township.....	217	210	1	1	0	0	0	5	1
Ravanna CDP.....	98	97	0	0	0	0	0	1	1
Somerset township.....	90	88	0	0	0	0	2	0	2
Washington township.....	411	394	0	4	6	0	0	7	0
Miller County.....	24,748	23,941	99	136	70	36	96	370	343
Equality township.....	1,109	1,079	11	7	1	0	1	10	20
Tuscumbia town.....	203	190	8	4	0	0	1	0	12
Franklin township.....	2,641	2,554	11	18	4	5	11	38	34
Bagnell town (part).....	93	88	0	0	0	0	0	5	0
Eldon city (part).....	14	13	0	1	0	0	0	0	0
Glaze township.....	6,804	6,492	23	57	40	15	45	132	127
Bagnell town (part).....	0	0	0	0	0	0	0	0	0
Brumley town.....	91	71	6	4	0	0	0	10	5
Lake Ozark city (part).....	1,459	1,407	1	11	12	3	4	21	19
Lakeside city.....	0	0	0	0	0	0	0	0	0

Table 3.

Race and Hispanic or Latino Origin: 2010—Con.

[For information on confidentiality protection, nonsampling error, and definitions, see Selected Appendixes at <www.census.gov/prod/cen2010/cph-1-a.pdf>]

Not Hispanic or Latino								State County County Subdivision Place
Total	One race						Two or More Races	
	White	Black or African American	American Indian and Alaska Native	Asian	Native Hawaiian and Other Pacific Islander	Some Other Race		
190	189	0	0	0	0	0	1	Macon County—Con.
349	347	1	0	0	0	0	1	Russell township
139	139	0	0	0	0	0	0	Ten Mile township
207	202	1	0	0	0	0	4	Valley township
64	62	0	0	0	0	0	2	Walnut Creek township
18	17	0	0	0	0	0	1	Elmer city (part)
144	137	0	1	0	0	0	6	Ethel town (part)
43	43	0	0	0	0	0	0	White township
								Ethel town (part)
11,982	11,781	32	34	41	1	3	90	Madison County
204	201	0	0	1	0	0	2	Big Creek township
1,072	1,060	5	1	1	0	0	5	Castor township
448	442	0	1	0	0	0	5	Central township
23	23	0	0	0	0	0	0	Cherokee Pass CDP (part)
245	234	0	3	8	0	0	0	Liberty township
751	739	1	1	2	0	0	8	Marquand township
202	202	0	0	0	0	0	0	Marquand city
831	826	0	2	1	0	0	2	Mine La Motte township
344	340	0	2	0	0	0	2	Mine La Motte CDP (part)
907	898	2	1	1	0	0	5	Polk township
263	260	0	0	0	0	0	3	St. Francois township
6,953	6,821	22	25	25	1	3	56	St. Michael township
212	210	1	0	1	0	0	0	Cherokee Pass CDP (part)
222	221	0	0	0	0	0	1	Cobalt village
3,912	3,819	11	21	23	0	3	35	Fredericktown city
321	311	2	0	0	1	0	7	Junction City village
0	0	0	0	0	0	0	0	Mine La Motte CDP (part)
308	300	2	0	2	0	0	4	Twelvemile township
9,101	8,912	24	52	5	1	6	101	Maries County
655	641	10	0	0	0	2	2	Boone township
620	609	0	2	0	0	0	9	Dry Creek township
2,152	2,112	7	11	1	0	0	21	Jackson township
7	7	0	0	0	0	0	0	Argyle town (part)
607	597	1	4	0	0	0	5	Vienna city
2,839	2,774	5	13	3	0	3	41	Jefferson township
1,319	1,288	3	1	0	0	3	24	Belle city (part)
1,343	1,312	2	8	1	1	1	18	Johnson township
1,099	1,080	0	12	0	0	0	7	Miller township
393	384	0	6	0	0	0	3	Spring Creek township
28,390	26,202	1,400	46	153	20	24	545	Marion County
1,271	1,258	1	2	1	1	0	8	Fabius township
4,454	4,263	104	6	21	3	1	56	Liberty township
3,552	3,390	92	4	12	3	1	50	Palmyra city
13,186	11,808	958	25	53	8	13	321	Mason township
12,555	11,200	945	25	49	8	12	316	Hannibal city (part)
5,929	5,398	317	9	71	8	6	120	Miller township
4,733	4,244	304	9	62	8	6	100	Hannibal city (part)
823	804	6	1	2	0	4	6	Round Grove township
368	366	0	0	0	0	0	2	South River township
866	853	3	0	0	0	0	10	Union township
1,493	1,452	11	3	5	0	0	22	Warren township
504	485	6	2	5	0	0	6	Monroe City city (part)
3,757	3,683	6	17	19	0	0	32	Mercer County
226	219	0	4	0	0	0	3	Harrison township
120	120	0	0	0	0	0	0	Lindley township
229	228	0	1	0	0	0	0	Madison township
819	805	1	5	0	0	0	8	Marion township
316	312	0	1	0	0	0	3	Mercer town
28	28	0	0	0	0	0	0	South Lineville town
165	151	0	0	11	0	0	3	Medicine township
1,483	1,468	4	2	2	0	0	7	Morgan township
1,157	1,147	4	2	2	0	0	2	Princeton city
216	210	1	1	0	0	0	4	Ravanna township
97	97	0	0	0	0	0	0	Ravanna CDP
88	88	0	0	0	0	0	0	Somerset township
411	394	0	4	6	0	0	7	Washington township
24,405	23,762	95	123	69	36	4	316	Miller County
1,089	1,065	10	7	1	0	0	6	Equality township
191	180	7	4	0	0	0	0	Tusculumbia town
2,607	2,535	11	18	4	5	0	34	Franklin township
93	88	0	0	0	0	0	5	Bagnell town (part)
14	13	0	1	0	0	0	0	Eldon city (part)
6,677	6,432	22	49	40	15	4	115	Glaze township
0	0	0	0	0	0	0	0	Bagnell town (part)
86	70	6	1	0	0	0	9	Brumley town
1,440	1,394	1	10	12	3	0	20	Lake Ozark city (part)
0	0	0	0	0	0	0	0	Lakeside city

Table 3.

Race and Hispanic or Latino Origin: 2010—Con.

[For information on confidentiality protection, nonsampling error, and definitions, see Selected Appendixes at <www.census.gov/prod/cen2010/cph-1-a.pdf>]

State County County Subdivision Place	Total population	Race							Two or More Races	Hispanic or Latino (of any race)
		One race								
		White	Black or African American	American Indian and Alaska Native	Asian	Native Hawaiian and Other Pacific Islander	Some Other Race			
Miller County—Con.										
Glaze township—Con.										
Osage Beach city (part).....	284	264	2	3	3	7	1	4	5	
Jim Henry township.....	1,051	1,043	0	2	0	0	2	4	17	
Osage township.....	1,585	1,558	1	5	2	0	2	17	9	
St. Elizabeth village.....	336	333	0	0	0	0	0	3	6	
Richwoods township.....	3,243	3,175	9	11	0	0	11	37	39	
Iberia city.....	736	705	6	8	0	0	5	12	22	
Saline township.....	8,315	8,040	44	36	23	16	24	132	97	
Eldon city (part).....	4,553	4,366	22	24	17	15	20	89	65	
Olean town.....	128	116	7	0	0	0	0	5	4	
Mississippi County.....	14,358	10,633	3,440	30	24	1	79	151	231	
James Bayou township.....	87	59	3	0	0	0	15	10	22	
Long Prairie township.....	1,348	1,285	49	3	1	0	1	9	19	
Bertrand city.....	821	799	15	1	1	0	1	4	16	
Miner city (part).....	0	0	0	0	0	0	0	0	0	
Mississippi township.....	41	39	2	0	0	0	0	0	0	
Ohio township.....	563	381	175	3	0	0	0	4	1	
Wilson City village.....	115	3	112	0	0	0	0	0	0	
Wyatt city.....	319	269	48	0	0	0	0	2	1	
St. James township.....	5,700	5,473	119	22	4	1	23	58	79	
Annniston town.....	232	226	5	0	0	0	0	1	0	
East Prairie city.....	3,176	3,039	74	12	2	0	12	37	45	
Tywappity township.....	6,514	3,330	3,054	2	19	0	40	69	110	
Charleston city.....	5,947	2,828	3,000	2	19	0	36	62	106	
Wolf Island township.....	105	66	38	0	0	0	0	1	0	
Pinhook village.....	30	1	29	0	0	0	0	0	0	
Moniteau County.....	15,607	14,426	581	54	56	10	294	186	586	
Burris Fork township.....	700	687	0	4	3	0	1	5	7	
Harrison township.....	752	733	4	2	0	0	3	10	6	
Linn township.....	1,292	1,248	3	0	3	0	0	38	13	
Jamestown town.....	386	378	0	0	0	0	0	8	4	
Lupus town.....	33	32	0	0	0	0	0	1	0	
Moreau township.....	740	724	0	9	0	0	2	5	10	
Clarksburg city.....	334	327	0	2	0	0	2	3	6	
Pilot Grove township.....	1,275	1,232	14	2	1	0	19	7	24	
Walker township.....	6,992	6,541	36	22	33	8	262	90	481	
California city.....	4,278	3,904	33	14	22	7	243	55	447	
Willow Fork township.....	3,856	3,261	524	15	16	2	7	31	45	
Tipton city.....	3,262	2,674	522	14	15	1	7	29	44	
Monroe County.....	8,840	8,403	264	26	28	1	9	109	85	
Clay township.....	301	298	1	0	0	0	0	2	1	
Indian Creek township.....	160	152	4	0	1	0	0	3	4	
Jackson township.....	2,416	2,310	73	4	3	0	1	25	16	
Goss town.....	0	0	0	0	0	0	0	0	0	
Paris city.....	1,220	1,142	60	1	2	0	1	14	8	
Jefferson township.....	428	418	2	3	1	0	0	4	2	
Florida village.....	0	0	0	0	0	0	0	0	0	
Stoutsville village.....	36	34	0	0	0	0	0	2	1	
Marion township.....	1,363	1,335	1	3	10	0	2	12	10	
Holliday village.....	137	135	1	1	0	0	0	0	0	
Madison city.....	554	546	0	1	1	0	2	4	9	
Monroe township.....	2,355	2,101	180	10	8	1	6	49	36	
Monroe City city (part).....	1,995	1,751	178	7	6	1	6	46	36	
South Fork township.....	449	446	1	0	0	0	0	2	0	
Union township.....	850	837	0	3	3	0	0	7	15	
Washington township.....	296	288	2	3	0	0	0	3	0	
Woodlawn township.....	222	218	0	0	2	0	0	2	1	
Montgomery County.....	12,236	11,713	201	23	31	2	84	182	172	
Bear Creek township.....	2,566	2,459	26	6	9	0	12	54	40	
Bellflower city.....	393	371	9	2	0	0	0	11	3	
High Hill city.....	195	187	0	2	4	0	1	1	2	
Jonesburg city.....	768	724	6	2	1	0	9	26	17	
Danville township.....	1,950	1,907	7	1	4	0	4	27	13	
Danville CDP.....	34	34	0	0	0	0	0	0	0	
New Florence city.....	769	743	7	1	1	0	3	14	6	
Loutre township.....	1,397	1,362	10	0	12	0	0	13	10	
Big Spring CDP.....	167	158	0	0	5	0	0	4	0	
McKittrick town.....	61	61	0	0	0	0	0	0	0	
Rhineland town.....	142	136	0	0	1	0	0	5	1	
Montgomery township.....	3,729	3,492	115	8	6	0	58	50	79	
Montgomery City city.....	2,834	2,625	101	7	4	0	55	42	74	
Prairie township.....	882	843	4	2	0	1	7	25	15	
Middletown town.....	167	156	0	1	0	0	0	10	0	
Upper Loutre township.....	1,712	1,650	39	6	0	1	3	13	15	
Wellsville city.....	1,217	1,163	34	6	0	1	3	10	9	

Table 3.

Race and Hispanic or Latino Origin: 2010—Con.

[For information on confidentiality protection, nonsampling error, and definitions, see Selected Appendixes at <www.census.gov/prod/cen2010/cph-1-a.pdf>]

Not Hispanic or Latino								State County County Subdivision Place
Total	One race						Two or More Races	
	White	Black or African American	American Indian and Alaska Native	Asian	Native Hawaiian and Other Pacific Islander	Some Other Race		
								Miller County—Con.
279	262	2	1	3	7	0	4	Glaze township—Con.
1,034	1,028	0	2	0	0	0	4	Osage Beach city (part)
1,576	1,552	1	5	2	0	0	16	Jim Henry township
330	328	0	0	0	0	0	2	Osage township
3,204	3,158	9	9	0	0	0	28	St. Elizabeth village
714	695	6	7	0	0	0	6	Richwoods township
8,218	7,992	42	33	22	16	0	113	Iberia city
4,488	4,338	21	23	17	15	0	74	Saline township
124	116	6	0	0	0	0	2	Eldon city (part)
								Olean town
14,127	10,521	3,423	29	19	1	8	126	Mississippi County
65	59	3	0	0	0	0	3	James Bayou township
1,329	1,267	49	3	1	0	0	9	Long Prairie township
805	784	15	1	1	0	0	4	Bertrand city
0	0	0	0	0	0	0	0	Miner city (part)
41	39	2	0	0	0	0	0	Mississippi township
562	380	175	3	0	0	0	4	Ohio township
115	3	112	0	0	0	0	0	Wilson City village
318	268	48	0	0	0	0	2	Wyatt city
5,621	5,431	119	21	4	1	0	45	St. James township
232	226	5	0	0	0	0	1	Anniston town
3,131	3,013	74	12	2	0	0	30	East Prairie city
6,404	3,279	3,037	2	14	0	8	64	Tywappity township
5,841	2,777	2,983	2	14	0	8	57	Charleston city
105	66	38	0	0	0	0	1	Wolf Island township
30	1	29	0	0	0	0	0	Pinhook village
15,021	14,160	580	54	48	9	10	160	Moniteau County
693	684	0	4	3	0	0	2	Burris Fork township
746	730	4	2	0	0	3	7	Harrison township
1,279	1,236	3	0	3	0	0	37	Linn township
382	374	0	0	0	0	0	8	Jamestown town
33	32	0	0	0	0	0	1	Lupus town
730	718	0	9	0	0	0	3	Moreau township
328	323	0	2	0	0	0	3	Clarksburg city
1,251	1,227	14	2	1	0	0	7	Pilot Grove township
6,511	6,334	35	22	28	7	7	78	Walker township
3,831	3,710	32	14	18	6	3	48	California city
3,811	3,231	524	15	13	2	0	26	Willow Fork township
3,218	2,645	522	14	12	1	0	24	Tipton city
8,755	8,340	263	22	27	1	0	102	Monroe County
300	297	1	0	0	0	0	2	Clay township
156	148	4	0	1	0	0	3	Indian Creek township
2,400	2,297	73	4	3	0	0	23	Jackson township
0	0	0	0	0	0	0	0	Goss town
1,212	1,137	60	1	2	0	0	12	Paris city
426	416	2	3	1	0	0	4	Jefferson township
0	0	0	0	0	0	0	0	Florida village
35	33	0	0	0	0	0	2	Stoutsville village
1,353	1,329	1	3	10	0	0	10	Marion township
137	135	1	1	0	0	0	0	Holliday village
545	540	0	1	1	0	0	3	Madison city
2,319	2,079	179	6	8	1	0	46	Monroe township
1,959	1,729	177	3	6	1	0	43	Monroe City city (part)
449	446	1	0	0	0	0	2	South Fork township
835	823	0	3	2	0	0	7	Union township
296	288	2	3	0	0	0	3	Washington township
221	217	0	0	2	0	0	2	Woodlawn township
12,064	11,642	199	22	31	2	3	165	Montgomery County
2,526	2,437	26	6	9	0	0	48	Bear Creek township
390	368	9	2	0	0	0	11	Bellflower city
193	186	0	2	4	0	0	1	High Hill city
751	717	6	2	1	0	0	25	Jonesburg city
1,937	1,898	7	1	4	0	1	26	Danville township
34	34	0	0	0	0	0	0	Danville CDP
763	740	7	1	1	0	0	14	New Florence city
1,387	1,355	8	0	12	0	0	12	Loutre township
167	158	0	0	5	0	0	4	Big Spring CDP
61	61	0	0	0	0	0	0	McKittrick town
141	135	0	0	1	0	0	5	Rhineland town
3,650	3,471	115	8	6	0	2	48	Montgomery township
2,760	2,606	101	7	4	0	2	40	Montgomery City city
867	842	4	2	0	1	0	18	Prairie township
167	156	0	1	0	0	0	10	Middletown town
1,697	1,639	39	5	0	1	0	13	Upper Loutre township
1,208	1,158	34	5	0	1	0	10	Wellsville city

Table 3.

Race and Hispanic or Latino Origin: 2010—Con.

[For information on confidentiality protection, nonsampling error, and definitions, see Selected Appendixes at <www.census.gov/prod/cen2010/cph-1-a.pdf>]

State County County Subdivision Place	Total population	Race						Two or More Races	Hispanic or Latino (of any race)
		One race							
		White	Black or African American	American Indian and Alaska Native	Asian	Native Hawaiian and Other Pacific Islander	Some Other Race		
Morgan County.....	20,565	19,770	131	135	76	2	87	364	365
Buffalo township.....	2,112	2,005	4	20	7	0	1	75	13
Haw Creek township.....	4,226	4,073	14	36	25	2	23	53	92
Stover city.....	1,094	1,056	0	6	1	2	16	13	24
Versailles city (part).....	501	475	6	6	0	0	0	14	12
Mill Creek township.....	1,107	1,080	4	0	1	0	3	19	24
Syracuse city.....	172	170	0	0	0	0	0	2	6
Moreau township.....	5,854	5,583	80	32	18	0	41	100	120
Barnett city.....	203	190	0	7	1	0	0	5	7
Versailles city (part).....	1,981	1,818	64	13	7	0	28	51	65
Osage township.....	6,175	5,985	27	38	15	0	9	101	87
Gravois Mills town.....	144	134	2	2	0	0	1	5	7
Laurie city (part).....	921	900	2	3	0	0	1	15	6
Sunrise Beach village (part).....	74	69	0	1	0	0	0	4	6
Richland township.....	1,091	1,044	2	9	10	0	10	16	29
New Madrid County.....	18,956	15,491	2,999	45	80	7	58	276	214
Anderson township.....	1,436	1,421	2	2	0	0	0	11	4
Gideon city.....	1,093	1,086	1	0	0	0	0	6	3
Big Prairie township.....	3,419	2,979	325	9	53	2	11	40	42
Matthews city.....	628	610	12	3	0	0	1	2	2
Sikeston city (part).....	1,740	1,368	294	1	50	2	5	20	29
Como township.....	1,674	1,392	247	2	0	4	10	19	28
Catron town.....	67	56	10	0	0	0	0	1	0
Parma city.....	713	481	210	1	0	4	8	9	20
Risco city.....	346	334	4	0	0	0	0	8	2
Hough township.....	16	13	3	0	0	0	0	0	0
La Font township.....	825	704	99	3	0	1	1	17	11
Marston city.....	503	403	89	1	0	1	0	9	2
Le Sieur township.....	585	538	42	2	0	0	0	3	8
Lewis township.....	1,802	934	830	3	4	0	1	30	11
Howardville city.....	383	22	354	0	4	0	0	3	2
Lilbourn city.....	1,190	761	406	3	0	0	0	20	3
North Lilbourn village.....	49	7	42	0	0	0	0	0	0
New Madrid township.....	3,778	2,864	821	8	12	0	18	55	44
New Madrid city.....	3,116	2,253	796	7	8	0	4	48	25
Portage township.....	3,752	3,045	618	8	6	0	7	68	35
Portageville city (part).....	3,228	2,538	612	2	6	0	6	64	28
Tallapoosa city.....	168	164	0	3	0	0	0	1	4
St. John township.....	77	77	0	0	0	0	0	0	3
West township.....	1,592	1,524	12	8	5	0	10	33	28
Canalou city.....	338	325	4	3	0	0	0	6	2
Morehouse city.....	973	933	8	3	1	0	10	18	19
Newton County.....	58,114	51,914	438	1,339	770	507	1,359	1,787	2,537
Benton township.....	681	624	0	22	19	0	1	15	12
Berwick township.....	378	358	0	5	1	0	1	13	6
Buffalo township.....	2,149	1,870	5	84	11	6	44	129	88
Seneca city (part).....	0	0	0	0	0	0	0	0	0
Dayton township.....	1,605	1,491	4	34	2	0	22	52	36
Five Mile township.....	4,073	3,662	82	129	21	5	15	159	80
Joplin city (part).....	0	0	0	0	0	0	0	0	0
Loma Linda town.....	725	645	19	34	8	2	1	16	20
Franklin township.....	1,795	1,561	4	46	114	1	34	35	54
Fairview town.....	383	351	3	11	1	0	8	9	19
Stella town.....	158	142	0	8	8	0	0	0	1
Granby township.....	4,595	4,264	15	99	41	13	27	136	71
Granby city.....	2,134	1,973	7	59	23	0	13	59	36
Marion township.....	3,787	3,464	20	62	92	9	47	93	89
Diamond town.....	902	848	6	13	1	0	10	24	17
Joplin city (part).....	7	7	0	0	0	0	0	0	0
Neosho township.....	18,039	15,717	137	311	150	326	891	507	1,437
Neosho city (part).....	10,825	9,129	108	177	88	250	778	295	1,245
Newtonia township.....	788	722	4	5	30	0	4	23	21
Newtonia town.....	199	189	1	1	5	0	0	3	3
Stark City town.....	139	122	2	2	2	0	3	8	3
Seneca township.....	3,474	2,980	13	248	20	6	13	194	65
Seneca city (part).....	2,336	1,992	8	187	10	2	9	128	52
Shoal Creek township.....	12,829	11,778	122	233	228	13	134	321	386
Cliff Village village.....	40	35	0	3	0	0	0	2	0
Dennis Acres village.....	76	58	0	1	0	1	11	5	14
Grand Falls Plaza town.....	114	108	0	4	0	0	0	2	1
Joplin city (part).....	6,188	5,542	89	108	177	9	87	176	230
Leawood village.....	682	647	4	9	8	0	0	14	12
Redings Mill village.....	151	148	1	0	0	0	0	2	3
Saginaw village.....	297	280	1	10	0	1	1	4	6
Shoal Creek Drive village.....	337	320	2	6	2	0	4	3	17
Shoal Creek Estates village.....	96	92	2	0	0	0	0	2	5
Silver Creek village.....	623	594	0	13	0	0	6	10	12
Van Buren township.....	1,374	1,318	5	17	23	0	1	10	17
Ritchey town.....	82	79	0	2	0	0	0	1	0
Wentworth village.....	147	143	1	3	0	0	0	0	0

Table 3.

Race and Hispanic or Latino Origin: 2010—Con.

[For information on confidentiality protection, nonsampling error, and definitions, see Selected Appendixes at <www.census.gov/prod/cen2010/cph-1-a.pdf>]

Not Hispanic or Latino								State County County Subdivision Place
Total	One race						Two or More Races	
	White	Black or African American	American Indian and Alaska Native	Asian	Native Hawaiian and Other Pacific Islander	Some Other Race		
20,200	19,573	123	113	75	2	4	310	Morgan County
2,099	1,997	4	19	7	0	0	72	Buffalo township
4,134	4,017	14	28	25	2	1	47	Haw Creek township
1,070	1,048	0	6	1	2	0	13	Stover city
489	464	6	6	0	0	0	13	Versailles city (part)
1,083	1,064	4	0	1	0	0	14	Mill Creek township
166	165	0	0	0	0	0	1	Syracuse city
5,734	5,531	77	26	17	0	2	81	Moreau township
196	187	0	3	1	0	0	5	Barnett city
1,916	1,790	61	11	6	0	0	48	Versailles city (part)
6,088	5,935	22	34	15	0	1	81	Osage township
137	130	1	2	0	0	1	3	Gravois Mills town
915	898	2	2	0	0	0	13	Laurie city (part)
68	67	0	1	0	0	0	0	Sunrise Beach village (part)
1,062	1,029	2	6	10	0	0	15	Richland township
18,742	15,380	2,983	40	75	7	8	249	New Madrid County
1,432	1,418	2	2	0	0	0	10	Anderson township
1,090	1,084	1	0	0	0	0	5	Gideon city
3,377	2,958	322	8	48	2	0	39	Big Prairie township
626	609	12	3	0	0	0	2	Matthews city
1,711	1,354	291	0	45	2	0	19	Sikeston city (part)
1,646	1,378	245	2	0	4	1	16	Como township
67	56	10	0	0	0	0	1	Catron town
693	472	210	1	0	4	0	6	Parma city
344	334	2	0	0	0	0	8	Risco city
16	13	3	0	0	0	0	0	Hough township
814	698	99	2	0	1	0	14	La Font township
501	401	89	1	0	1	0	9	Marston city
577	533	42	2	0	0	0	0	Le Sieur township
1,791	927	827	3	4	0	0	30	Lewis township
381	22	352	0	4	0	0	3	Howardville city
1,187	759	405	3	0	0	0	20	Lilbourn city
49	7	42	0	0	0	0	0	North Lilbourn village
3,734	2,848	817	6	12	0	2	49	New Madrid township
3,091	2,242	792	5	8	0	0	44	New Madrid city
3,717	3,019	614	7	6	0	5	66	Portage township
3,200	2,519	608	1	6	0	4	62	Portageville city (part)
164	160	0	3	0	0	0	1	Tallapoosa city
74	74	0	0	0	0	0	0	St. John township
1,564	1,514	12	8	5	0	0	25	West township
336	324	4	3	0	0	0	5	Canalou city
954	925	8	3	1	0	0	17	Morehouse city
55,577	50,967	429	1,286	758	488	40	1,609	Newton County
669	613	0	22	19	0	0	15	Benton township
372	353	0	5	1	0	0	13	Berwick township
2,061	1,842	5	73	11	6	0	124	Buffalo township
0	0	0	0	0	0	0	0	Seneca city (part)
1,569	1,484	4	33	2	0	0	46	Dayton township
3,993	3,613	82	123	18	5	2	150	Five Mile township
0	0	0	0	0	0	0	0	Joplin city (part)
705	629	19	34	5	2	0	16	Loma Linda town
1,741	1,543	4	42	113	1	4	34	Franklin township
364	343	3	8	1	0	0	9	Fairview town
157	142	0	8	7	0	0	0	Stella town
4,524	4,230	15	97	41	13	2	126	Granby township
2,098	1,951	7	58	23	0	2	57	Granby city
3,698	3,431	20	58	91	9	3	86	Marion township
885	843	6	13	1	0	0	22	Diamond town
7	7	0	0	0	0	0	0	Joplin city (part)
16,602	15,255	132	305	143	311	7	449	Neosho township
9,580	8,727	103	173	81	238	3	255	Neosho city (part)
767	705	4	5	30	0	1	22	Newtonia township
196	186	1	1	5	0	0	3	Newtonia town
136	121	2	2	2	0	1	8	Stark City town
3,409	2,947	13	244	20	2	2	181	Seneca township
2,284	1,961	8	183	10	2	0	120	Seneca city (part)
12,443	11,577	119	219	228	13	16	271	Shoal Creek township
40	35	0	3	0	0	0	2	Cliff Village village
62	55	0	1	0	1	0	5	Dennis Acres village
113	107	0	4	0	0	0	2	Grand Falls Plaza town
5,958	5,434	86	96	177	9	12	144	Joplin city (part)
670	637	4	9	8	0	0	12	Leawood village
148	145	1	0	0	0	0	2	Redings Mill village
291	275	1	10	0	1	0	4	Saginaw village
320	308	2	6	2	0	0	2	Shoal Creek Drive village
91	89	2	0	0	0	0	0	Shoal Creek Estates village
611	585	0	13	0	0	4	9	Silver Creek village
1,357	1,302	5	17	23	0	0	10	Van Buren township
82	79	0	2	0	0	0	1	Ritchey town
147	143	1	3	0	0	0	0	Wentworth village

Table 3.

Race and Hispanic or Latino Origin: 2010—Con.

[For information on confidentiality protection, nonsampling error, and definitions, see Selected Appendixes at <www.census.gov/prod/cen2010/cph-1-a.pdf>]

State County County Subdivision Place	Total population	Race							Hispanic or Latino (of any race)
		One race						Two or More Races	
		White	Black or African American	American Indian and Alaska Native	Asian	Native Hawaiian and Other Pacific Islander	Some Other Race		
Newton County—Con.									
West Benton township.....	2,547	2,105	27	44	18	128	125	100	175
Neosho city (part).....	1,010	841	10	9	15	34	74	27	92
Nodaway County.....	23,370	22,083	566	45	378	3	78	217	302
Atchison township.....	400	396	0	2	0	0	0	2	0
Clearmont city.....	170	168	0	0	0	0	0	2	0
Grant township.....	560	549	2	0	8	0	0	1	5
Barnard city.....	221	220	1	0	0	0	0	0	3
Green township.....	284	280	0	0	0	0	2	2	2
Quitman town.....	45	45	0	0	0	0	0	0	0
Hopkins township.....	739	726	9	0	2	0	0	2	4
Hopkins city.....	532	519	9	0	2	0	0	2	4
Hughes township.....	426	421	2	0	0	0	3	0	0
Graham town.....	171	169	2	0	0	0	0	0	0
Independence township.....	403	397	0	0	1	0	0	5	1
Parnell city.....	191	190	0	0	1	0	0	0	0
Jackson township.....	986	978	1	2	1	0	0	4	8
Ravenwood town.....	440	438	1	0	0	0	0	1	1
Jefferson township.....	836	799	1	3	15	0	14	4	37
Clyde village.....	82	82	0	0	0	0	0	0	0
Conception CDP.....	210	176	1	3	14	0	14	2	33
Conception Junction town.....	198	198	0	0	0	0	0	0	0
Lincoln township.....	389	384	0	2	0	0	0	3	1
Elmo city.....	168	163	0	2	0	0	0	3	0
Monroe township.....	419	417	0	1	0	0	0	1	0
Skidmore city.....	284	282	0	1	0	0	0	1	0
Nodaway township.....	843	834	0	0	0	0	1	8	5
Burlington Junction city.....	537	532	0	0	0	0	1	4	5
Polk township.....	15,777	14,607	551	34	349	3	56	177	237
Maryville city.....	11,972	11,052	369	29	324	3	50	145	193
Union township.....	476	472	0	0	1	0	0	3	0
Pickering town.....	160	160	0	0	0	0	0	0	0
Washington township.....	358	356	0	1	0	0	0	1	0
Guilford town.....	85	85	0	0	0	0	0	0	0
White Cloud township.....	474	467	0	0	1	0	2	4	2
Arkoe town.....	68	68	0	0	0	0	0	0	0
Oregon County.....	10,881	10,511	15	126	32	4	10	183	131
Big Apple township.....	839	807	2	5	1	0	2	22	8
Koshkonong town.....	212	194	1	3	0	0	1	13	3
Billmore township.....	100	100	0	0	0	0	0	0	0
Black Pond township.....	164	160	0	0	0	0	0	4	2
Cedar Bluff township.....	91	87	0	0	0	0	0	4	0
Couch township.....	426	416	1	2	1	1	0	5	3
Falling Spring township.....	31	25	0	3	0	1	0	2	0
Goebel township.....	247	242	1	1	0	0	1	2	0
Highland township.....	475	456	0	4	9	0	0	6	10
Jeff township.....	346	343	0	0	1	0	0	2	4
Jobe township.....	106	99	0	6	0	0	0	1	1
Johnson township.....	329	307	1	12	3	1	0	5	2
King township.....	80	80	0	0	0	0	0	0	0
Moore township.....	430	412	0	3	2	0	0	13	7
Thomasville CDP.....	68	68	0	0	0	0	0	0	1
Myrtle township.....	388	383	1	3	0	0	0	1	2
Ozark township.....	70	70	0	0	0	0	0	0	0
Piney township.....	2,505	2,384	5	53	6	0	1	56	43
Alton city.....	871	833	4	6	0	0	0	28	12
Thayer township.....	3,975	3,866	4	31	9	1	6	58	46
Thayer city.....	2,243	2,162	2	21	8	1	4	45	37
Woodside township.....	279	274	0	3	0	0	0	2	3
Osage County.....	13,878	13,718	28	32	14	7	13	66	84
Benton township.....	1,172	1,161	1	3	0	0	2	5	7
Chamois city.....	396	393	0	1	0	0	1	1	4
Crawford township.....	4,445	4,364	19	21	7	5	5	24	34
Linn city.....	1,459	1,420	6	15	4	1	2	11	14
Jackson township.....	1,376	1,364	1	0	0	0	3	8	17
Argyle town (part).....	11	11	0	0	0	0	0	0	0
Meta city.....	229	224	0	0	0	0	0	5	1
Jefferson township.....	1,249	1,230	5	8	0	0	2	4	4
Belle city (part).....	205	204	0	1	0	0	0	0	0
Bland city (part).....	0	0	0	0	0	0	0	0	0
Linn township.....	2,202	2,190	0	0	2	0	0	10	5
Washington township.....	3,434	3,409	2	0	5	2	1	15	17
Argyle town (part).....	144	144	0	0	0	0	0	0	1
Freeburg village.....	437	432	0	0	1	2	0	2	3
Westphalia city.....	389	380	0	0	2	0	0	7	3
Ozark County.....	9,723	9,468	11	70	13	0	26	135	128
Barren Fork township.....	443	434	1	1	1	0	0	6	0
Bayou l township.....	917	901	0	3	1	0	2	10	6

Table 3.

Race and Hispanic or Latino Origin: 2010—Con.

[For information on confidentiality protection, nonsampling error, and definitions, see Selected Appendixes at <www.census.gov/prod/cen2010/cph-1-a.pdf>]

Not Hispanic or Latino								State County County Subdivision Place
Total	One race						Two or More Races	
	White	Black or African American	American Indian and Alaska Native	Asian	Native Hawaiian and Other Pacific Islander	Some Other Race		
2,372	2,072	26	43	18	128	3	82	Newton County—Con.
918	827	10	9	15	34	3	20	West Benton township Neosho city (part)
23,068	21,881	563	41	377	3	11	192	Nodaway County
400	396	0	2	0	0	0	2	Atchison township
170	168	0	0	0	0	0	2	Clearmont city
555	544	2	0	8	0	0	1	Grant township
218	217	1	0	0	0	0	0	Barnard city
282	280	0	0	0	0	0	2	Green township
45	45	0	0	0	0	0	0	Quitman town
735	722	9	0	2	0	0	2	Hopkins township
528	515	9	0	2	0	0	2	Hopkins city
426	421	2	0	0	0	3	0	Hughes township
171	169	2	0	0	0	0	0	Graham town
402	396	0	0	1	0	0	5	Independence township
191	190	0	0	1	0	0	0	Parnell city
978	971	1	2	1	0	0	3	Jackson township
439	437	1	0	0	0	0	1	Ravenwood town
799	779	1	1	15	0	0	3	Jefferson township
82	82	0	0	0	0	0	0	Clyde village
177	160	1	1	14	0	0	1	Conception CDP
198	198	0	0	0	0	0	0	Conception Junction town
388	383	0	2	0	0	0	3	Lincoln township
168	163	0	2	0	0	0	3	Elmo city
419	417	0	1	0	0	0	1	Monroe township
284	282	0	1	0	0	0	1	Skidmore city
838	830	0	0	0	0	0	8	Nodaway township
532	528	0	0	0	0	0	4	Burlington Junction city
15,540	14,447	548	32	348	3	8	154	Polk township
11,779	10,928	366	27	323	3	7	125	Maryville city
476	472	0	0	1	0	0	3	Union township
160	160	0	0	0	0	0	0	Pickering town
358	356	0	1	0	0	0	1	Washington township
85	85	0	0	0	0	0	0	Guilford town
472	467	0	0	1	0	0	4	White Cloud township
68	68	0	0	0	0	0	0	Arkoe town
10,750	10,407	15	115	32	4	5	172	Oregon County
831	803	2	4	1	0	0	21	Big Apple township
209	193	1	3	0	0	0	12	Koshkonong town
100	100	0	0	0	0	0	0	Billmore township
162	160	0	0	0	0	0	2	Black Pond township
91	87	0	0	0	0	0	4	Cedar Bluff township
423	414	1	2	1	1	0	4	Couch township
31	25	0	3	0	1	0	2	Falling Spring township
247	242	1	1	0	0	1	2	Goebel township
465	447	0	3	9	0	0	6	Highland township
342	339	0	0	1	0	0	2	Jeff township
105	98	0	6	0	0	0	1	Jobe township
327	305	1	12	3	1	0	5	Johnson township
80	80	0	0	0	0	0	0	King township
423	406	0	3	2	0	0	12	Moore township
67	67	0	0	0	0	0	0	Thomasville CDP
386	381	1	3	0	0	0	1	Myrtle township
70	70	0	0	0	0	0	0	Ozark township
2,462	2,346	5	52	6	0	1	52	Piney township
859	826	4	5	0	0	0	24	Alton city
3,929	3,831	4	25	9	1	3	56	Thayer township
2,206	2,135	2	15	8	1	2	43	Thayer city
276	273	0	1	0	0	0	2	Woodside township
13,794	13,654	28	29	14	4	1	64	Osage County
1,165	1,156	1	3	0	0	0	5	Benton township
392	390	0	1	0	0	0	1	Chamois city
4,411	4,340	19	18	7	4	0	23	Crawford township
1,445	1,408	6	15	4	1	0	11	Linn city
1,359	1,351	1	0	0	0	0	7	Jackson township
11	11	0	0	0	0	0	0	Argyle town (part)
228	224	0	0	0	0	0	4	Meta city
1,245	1,228	5	8	0	0	0	4	Jefferson township
205	204	0	1	0	0	0	0	Belle city (part)
0	0	0	0	0	0	0	0	Bland city (part)
2,197	2,185	0	0	2	0	0	10	Linn township
3,417	3,394	2	0	5	0	1	15	Washington township
143	143	0	0	0	0	0	0	Argyle town (part)
434	431	0	0	1	0	0	2	Freeburg village
386	377	0	0	2	0	0	7	Westphalia city
9,595	9,387	11	58	13	0	2	124	Ozark County
443	434	1	1	1	0	0	6	Barren Fork township
911	897	0	3	1	0	0	10	Bayou l township

Table 3.

Race and Hispanic or Latino Origin: 2010—Con.

[For information on confidentiality protection, nonsampling error, and definitions, see Selected Appendixes at <www.census.gov/prod/cen2010/cph-1-a.pdf>]

State County County Subdivision Place	Total population	Race							Two or More Races	Hispanic or Latino (of any race)
		One race								
		White	Black or African American	American Indian and Alaska Native	Asian	Native Hawaiian and Other Pacific Islander	Some Other Race			
Ozark County—Con.										
Bayou I township—Con.										
Bakersfield village.....	246	238	0	1	0	0	1	6	4	
Bayou II township.....	466	456	0	0	1	0	0	9	4	
Big Creek township.....	973	949	3	5	1	0	1	14	9	
Theodosia village (part).....	243	238	0	0	0	0	0	5	1	
Bridges township.....	968	938	1	9	1	0	2	17	9	
Gainesville city (part).....	11	11	0	0	0	0	0	0	0	
Dawt township.....	492	467	0	13	0	0	0	12	21	
Jackson township.....	300	289	1	3	1	0	0	6	10	
Jasper township.....	703	686	1	7	0	0	3	6	4	
Sundown CDP.....	48	46	0	0	0	0	1	1	1	
Theodosia village (part).....	0	0	0	0	0	0	0	0	0	
Lick Creek township.....	434	421	1	7	1	0	0	4	2	
Longrun township.....	76	74	0	0	1	0	0	1	0	
Noble township.....	300	285	0	1	0	0	7	7	8	
Wasola CDP.....	113	107	0	0	0	0	0	6	1	
Nottingham township.....	121	120	0	0	0	0	0	1	0	
Pine Creek township.....	439	430	0	1	1	0	2	5	20	
Pontiac township.....	317	306	0	1	1	0	1	8	3	
Pontiac CDP.....	175	170	0	0	0	0	1	4	3	
Richland township.....	794	781	1	4	1	0	2	5	12	
Spring Creek township.....	168	164	0	2	0	0	1	1	5	
Thornfield township.....	570	556	1	2	1	0	2	8	2	
West Bridges township.....	1,242	1,211	1	11	1	0	3	15	13	
Gainesville city (part).....	762	735	1	11	0	0	3	12	13	
Pemiscot County.....	18,296	12,882	4,899	50	41	7	146	271	341	
Braggadocio township.....	641	537	85	0	1	0	7	11	12	
Butler township.....	217	210	0	0	0	0	0	7	1	
Hayward CDP.....	131	130	0	0	0	0	0	1	0	
Concord township.....	243	238	3	1	1	0	0	0	0	
Cooter township.....	3,173	2,619	457	12	8	0	31	46	67	
Cooter city.....	469	459	9	0	0	0	0	1	2	
Steele city (part).....	2,172	1,684	406	10	8	0	30	34	47	
Godair township.....	287	255	29	0	0	0	1	2	1	
Portageville city (part).....	0	0	0	0	0	0	0	0	0	
Hayti township.....	3,838	1,736	2,018	10	9	0	15	50	31	
Hayti city.....	2,939	1,535	1,326	9	9	0	15	45	29	
Hayti Heights city.....	626	7	616	1	0	0	0	2	2	
Holland township.....	553	521	9	1	0	0	12	10	26	
Holland town.....	229	213	0	1	0	0	8	7	13	
Little Prairie township.....	7,076	4,791	2,084	19	12	7	47	116	153	
Caruthersville city.....	6,168	3,941	2,041	17	12	7	47	103	145	
Little River township.....	844	650	178	3	2	0	2	9	10	
Homestown city.....	151	4	144	1	0	0	0	2	0	
Wardell town.....	427	407	15	1	0	0	0	4	3	
Pascola township.....	539	495	22	3	5	0	5	9	7	
Bragg City town.....	149	131	6	3	5	0	0	4	1	
Pascola village.....	108	105	0	0	0	0	1	2	1	
Pemiscot township.....	373	331	12	1	1	0	18	10	25	
Virginia township.....	512	499	2	0	2	0	8	1	8	
Steele city (part).....	0	0	0	0	0	0	0	0	0	
Perry County.....	18,971	18,442	75	61	85	6	132	170	318	
Bois Brule township.....	540	529	1	1	2	0	0	7	1	
Brazeau township.....	1,100	1,094	1	1	0	0	0	4	0	
Altensburg city.....	352	349	1	0	0	0	0	2	0	
Frohna city.....	254	253	0	1	0	0	0	0	0	
Central township.....	10,875	10,447	66	40	81	6	115	120	264	
Perryville city.....	8,225	7,841	62	32	74	6	105	105	221	
Cinque Hommes township.....	1,403	1,384	1	3	0	0	7	8	17	
Biehle CDP.....	48	48	0	0	0	0	0	0	0	
St. Marys township.....	1,708	1,678	2	9	2	0	2	15	11	
Salem township.....	673	665	3	0	0	0	4	1	6	
Saline township.....	1,610	1,595	1	7	0	0	1	6	11	
Brewer CDP.....	374	371	0	2	0	0	0	1	4	
Lithium village.....	89	88	0	0	0	0	1	0	1	
Union township.....	1,062	1,050	0	0	0	0	3	9	8	
Longtown town.....	102	101	0	0	0	0	1	0	2	
Pettis County.....	42,201	37,839	1,264	177	253	31	1,686	951	3,046	
Blackwater township.....	393	385	2	4	1	0	0	1	1	
Bowling Green township.....	1,003	988	2	0	2	0	1	10	7	
Sedalia city (part).....	2	1	0	0	1	0	0	0	0	
Cedar township.....	909	835	15	13	6	0	26	14	37	
Sedalia city (part).....	0	0	0	0	0	0	0	0	0	
Dresden township.....	711	656	9	3	1	0	26	16	39	
Sedalia city (part).....	0	0	0	0	0	0	0	0	0	
Elk Fork township.....	419	407	3	0	4	0	0	5	6	
Flat Creek township.....	1,867	1,807	4	2	2	0	23	29	64	
Green Ridge township.....	1,080	1,053	1	1	1	0	9	15	16	

Table 3.

Race and Hispanic or Latino Origin: 2010—Con.

[For information on confidentiality protection, nonsampling error, and definitions, see Selected Appendixes at <www.census.gov/prod/cen2010/cph-1-a.pdf>]

Not Hispanic or Latino								State County County Subdivision Place
Total	One race						Two or More Races	
	White	Black or African American	American Indian and Alaska Native	Asian	Native Hawaiian and Other Pacific Islander	Some Other Race		
								Ozark County—Con.
242	235	0	1	0	0	0	6	Bayou I township—Con.
462	452	0	0	1	0	0	9	Bakersfield village
964	943	3	5	1	0	0	12	Bayou II township
242	238	0	0	0	0	0	4	Big Creek township
959	935	1	7	1	0	0	15	Theodosia village (part)
11	11	0	0	0	0	0	0	Bridges township
471	460	0	4	0	0	0	7	Gainesville city (part)
290	279	1	3	1	0	0	6	Dawt township
699	684	1	7	0	0	1	6	Jackson township
47	46	0	0	0	0	0	1	Jasper township
0	0	0	0	0	0	0	0	Sundown CDP
432	420	1	6	1	0	0	4	Theodosia village (part)
76	74	0	0	1	0	0	1	Lick Creek township
292	284	0	1	0	0	1	6	Longrun township
112	107	0	0	0	0	0	5	Noble township
121	120	0	0	0	0	0	1	Wasola CDP
419	412	0	1	1	0	0	5	Nottingham township
314	304	0	1	1	0	0	8	Pine Creek township
172	168	0	0	0	0	0	4	Pontiac township
782	772	1	4	1	0	0	4	Pontiac CDP
163	160	0	2	0	0	0	1	Richland township
568	556	1	2	1	0	0	8	Spring Creek township
1,229	1,201	1	11	1	0	0	15	Thornfield township
749	725	1	11	0	0	0	12	West Bridges township
								Gainesville city (part)
17,955	12,741	4,879	37	41	0	8	249	Pemiscot County
629	532	85	0	1	0	0	11	Braggadocio township
216	209	0	0	0	0	0	7	Butler township
131	130	0	0	0	0	0	1	Hayward CDP
243	238	3	1	1	0	0	0	Concord township
3,106	2,582	457	9	8	0	6	44	Cooter township
467	457	9	0	0	0	0	1	Cooter city
2,125	1,666	406	7	8	0	6	32	Steele city (part)
286	255	29	0	0	0	0	2	Godair township
0	0	0	0	0	0	0	0	Portageville city (part)
3,807	1,725	2,015	7	9	0	2	49	Hayti township
2,910	1,524	1,325	6	9	0	2	44	Hayti city
624	7	614	1	0	0	0	2	Hayti Heights city
527	511	9	1	0	0	0	6	Holland township
216	212	0	1	0	0	0	3	Holland town
6,923	4,723	2,068	12	12	0	0	108	Little Prairie township
6,023	3,880	2,026	10	12	0	0	95	Caruthersville city
834	643	177	3	2	0	0	9	Little River township
151	4	144	1	0	0	0	2	Hornestown city
424	405	14	1	0	0	0	4	Wardell town
532	494	22	3	5	0	0	8	Pascola township
148	130	6	3	5	0	0	4	Bragg City town
107	105	0	0	0	0	0	2	Pascola village
348	330	12	1	1	0	0	4	Pemiscot township
504	499	2	0	2	0	0	1	Virginia township
0	0	0	0	0	0	0	0	Steele city (part)
18,653	18,299	70	45	85	1	1	152	Perry County
539	528	1	1	2	0	0	7	Bois Brule township
1,100	1,094	1	1	0	0	0	4	Brazeau township
352	349	1	0	0	0	0	2	Altenburg city
254	253	0	1	0	0	0	0	Frohna city
10,611	10,334	61	24	81	1	1	109	Central township
8,004	7,754	57	21	74	1	1	96	Perryville city
1,386	1,379	1	3	0	0	0	3	Cinque Hommes township
48	48	0	0	0	0	0	0	Biehle CDP
1,697	1,670	2	9	2	0	0	14	St. Marys township
667	663	3	0	0	0	0	1	Salem township
1,599	1,586	1	7	0	0	0	5	Saline township
370	367	0	2	0	0	0	1	Brewer CDP
88	88	0	0	0	0	0	0	Lithium village
1,054	1,045	0	0	0	0	0	9	Union township
100	100	0	0	0	0	0	0	Longtown town
39,155	36,701	1,244	137	247	30	41	755	Pettis County
392	384	2	4	1	0	0	1	Blackwater township
996	982	2	0	2	0	0	10	Bowling Green township
2	1	0	0	1	0	0	0	Sedalia city (part)
872	827	15	10	6	0	0	14	Cedar township
0	0	0	0	0	0	0	0	Sedalia city (part)
672	643	9	3	1	0	0	16	Dresden township
0	0	0	0	0	0	0	0	Sedalia city (part)
413	404	3	0	4	0	0	2	Elk Fork township
1,803	1,775	2	1	2	0	0	23	Flat Creek township
1,064	1,049	1	1	1	0	0	12	Green Ridge township

Table 3.

Race and Hispanic or Latino Origin: 2010—Con.

[For information on confidentiality protection, nonsampling error, and definitions, see Selected Appendixes at <www.census.gov/prod/cen2010/cph-1-a.pdf>]

State County County Subdivision Place	Total population	Race						Two or More Races	Hispanic or Latino (of any race)
		One race							
		White	Black or African American	American Indian and Alaska Native	Asian	Native Hawaiian and Other Pacific Islander	Some Other Race		
Pettis County—Con.									
Green Ridge township—Con.									
Green Ridge city.....	476	454	1	0	0	0	9	12	13
Windsor city (part).....	97	96	0	0	1	0	0	0	0
Heath Creek township.....	624	617	0	0	0	0	0	7	6
Houstonia township.....	436	431	1	1	2	0	0	1	1
Houstonia city.....	220	215	1	1	2	0	0	1	1
Hughesville township.....	520	501	0	0	0	0	15	4	22
Hughesville village.....	183	182	0	0	0	0	0	1	3
Lake Creek township.....	468	456	3	2	1	0	2	4	3
La Monte township.....	1,603	1,273	5	1	4	2	259	59	425
La Monte city.....	1,140	828	5	1	4	2	253	47	408
Longwood township.....	610	593	1	0	12	0	0	4	7
Prairie township.....	2,500	2,383	13	4	25	3	43	29	78
Sedalia city (part).....	0	0	0	0	0	0	0	0	0
Sedalia township.....	25,331	21,917	1,165	129	180	22	1,218	700	2,201
Sedalia city (part).....	21,385	18,245	1,103	115	145	22	1,111	644	1,931
Smithton township.....	2,902	2,723	39	17	10	3	63	47	113
Sedalia city (part).....	0	0	0	0	0	0	0	0	0
Smithton city.....	570	541	8	1	1	0	9	10	15
Washington township.....	825	814	1	0	2	1	1	6	20
Ionia town (part).....	1	1	0	0	0	0	0	0	0
Phelps County.....	45,156	41,409	1,008	251	1,316	33	168	971	923
Arlington township.....	2,289	2,224	14	12	7	0	1	31	21
Doolittle city (part).....	630	614	0	4	2	0	0	10	0
Newburg city.....	470	464	0	1	1	0	0	4	5
Cold Spring township.....	2,174	2,085	5	35	3	8	6	32	36
Dawson township.....	937	914	10	0	1	3	0	9	4
Dillon township.....	9,530	8,841	156	32	257	10	26	208	217
Rolla city (part).....	3,333	2,982	91	11	140	9	11	89	93
St. James city (part).....	279	274	1	2	0	0	0	2	5
Liberty township.....	355	343	6	1	2	0	0	3	0
Meramec township.....	846	815	5	0	3	0	8	15	15
Miller township.....	3,734	3,423	57	23	92	4	28	107	81
Rolla city (part).....	959	794	34	5	76	3	10	37	22
Rolla township.....	17,696	15,484	703	87	920	5	76	421	447
Doolittle city (part).....	0	0	0	0	0	0	0	0	0
Rolla city (part).....	15,267	13,184	678	68	899	5	59	374	397
St. James township.....	5,483	5,270	45	32	22	2	19	93	74
St. James city (part).....	3,937	3,778	39	26	12	0	16	66	61
Spring Creek township.....	2,112	2,010	7	29	9	1	4	52	28
Edgar Springs city.....	208	199	0	0	0	0	0	9	2
Pike County.....	18,516	16,698	1,333	39	43	3	139	261	331
Ashley township.....	519	506	3	2	0	0	1	7	2
Ashley CDP.....	90	90	0	0	0	0	0	0	0
St. Clement CDP.....	78	75	0	0	0	0	0	3	0
Buffalo township.....	5,176	4,791	174	13	15	1	79	103	150
Louisiana city.....	3,364	3,023	159	8	11	1	76	86	137
Calumet township.....	1,320	1,214	68	0	4	0	13	21	21
Annada village.....	29	28	1	0	0	0	0	0	0
Clarksville city.....	442	395	32	0	0	0	9	6	13
Paynesville village.....	77	64	11	0	0	0	0	2	0
Cuivre township.....	7,298	6,138	1,004	13	19	2	34	88	108
Bowling Green city.....	5,334	4,236	983	7	18	2	25	63	94
Tarrants village.....	22	22	0	0	0	0	0	0	1
Hartford township.....	533	525	4	0	0	0	0	4	0
Indian township.....	773	761	2	1	3	0	0	6	2
Peno township.....	910	882	15	2	0	0	4	7	7
Frankford city.....	323	307	6	2	0	0	1	7	3
Prairieville township.....	1,042	972	51	4	0	0	7	8	16
Eolia village.....	522	475	30	4	0	0	7	6	15
Salt River township.....	147	145	0	0	0	0	1	1	4
Ashburn town.....	52	52	0	0	0	0	0	0	0
Spencer township.....	798	764	12	4	2	0	0	16	21
Curryville city.....	225	205	4	4	1	0	0	11	4
Platte County.....	89,322	77,914	5,270	449	2,051	292	1,152	2,194	4,424
Carroll township.....	14,970	13,774	451	62	215	14	152	302	578
Kansas City city (part).....	1,392	1,182	97	7	74	0	7	25	66
Platte City city (part).....	4,691	4,172	215	23	65	8	74	134	228
Smithville city (part).....	0	0	0	0	0	0	0	0	0
Tracy city (part).....	0	0	0	0	0	0	0	0	0
Weatherby Lake city (part).....	1,711	1,627	13	9	25	1	12	24	55
Fair township.....	924	901	2	2	5	1	6	7	14
Platte City city (part).....	0	0	0	0	0	0	0	0	0
Tracy city (part).....	208	205	0	0	1	0	0	2	7
Weston city (part).....	0	0	0	0	0	0	0	0	0
Fox township.....	11,791	10,016	816	68	307	133	128	323	633
Houston Lake city.....	235	221	1	0	0	0	7	6	11
Kansas City city (part).....	11,171	9,429	813	66	299	133	121	310	608

Table 3.

Race and Hispanic or Latino Origin: 2010—Con.

[For information on confidentiality protection, nonsampling error, and definitions, see Selected Appendixes at <www.census.gov/prod/cen2010/cph-1-a.pdf>]

Not Hispanic or Latino								State County County Subdivision Place
Total	One race						Two or More Races	
	White	Black or African American	American Indian and Alaska Native	Asian	Native Hawaiian and Other Pacific Islander	Some Other Race		
								Pettis County—Con.
463	452	1	0	0	0	0	10	Green Ridge township—Con.
97	96	0	0	1	0	0	0	Green Ridge city
618	611	0	0	0	0	0	7	Windsor city (part)
435	430	1	1	2	0	0	1	Heath Creek township
219	214	1	1	2	0	0	1	Houstonia township
498	493	0	0	0	0	3	2	Houstonia city
180	179	0	0	0	0	0	1	Hughesville township
465	455	3	2	1	0	0	4	Hughesville village
1,178	1,132	5	1	4	2	1	33	Lake Creek township
732	695	5	1	4	2	1	24	La Monte township
603	586	1	0	12	0	0	4	La Monte city
2,422	2,347	10	4	25	3	7	26	Longwood township
0	0	0	0	0	0	0	0	Prairie township
23,130	21,098	1,150	97	178	21	30	556	Sedalia city (part)
19,454	17,569	1,090	87	145	21	27	515	Sedalia township
2,789	2,687	39	13	6	3	0	41	Sedalia city (part)
0	0	0	0	0	0	0	0	Smithton township
555	537	8	0	1	0	0	9	Sedalia city (part)
805	798	1	0	2	1	0	3	Smithton city
1	1	0	0	0	0	0	0	Washington township
								Ionia town (part)
44,233	40,792	977	221	1,313	29	27	874	Phelps County
2,268	2,207	11	12	7	0	0	31	Arlington township
630	614	0	4	2	0	0	10	Doolittle city (part)
465	459	0	1	1	0	0	4	Newburg city
2,138	2,064	5	34	3	8	0	24	Cold Spring township
933	910	10	0	1	3	0	9	Dawson township
9,313	8,680	150	28	257	10	5	183	Dillon township
3,240	2,917	88	10	140	9	1	75	Rolla city (part)
274	269	1	2	0	0	0	2	St. James city (part)
355	343	6	1	2	0	0	3	Liberty township
831	809	5	0	3	0	0	14	Meramec township
3,653	3,382	56	20	92	4	4	95	Miller township
937	780	34	5	76	3	4	35	Rolla city (part)
17,249	15,174	685	70	917	1	16	386	Rolla township
0	0	0	0	0	0	0	0	Doolittle city (part)
14,870	12,893	660	56	896	1	13	351	Rolla city (part)
5,409	5,225	43	28	22	2	2	87	St. James township
3,876	3,741	37	22	12	0	2	62	St. James city (part)
2,084	1,998	6	28	9	1	0	42	Spring Creek township
206	197	0	0	0	0	0	9	Edgar Springs city
18,185	16,519	1,327	38	43	3	30	225	Pike County
517	505	3	2	0	0	0	7	Ashley township
90	90	0	0	0	0	0	0	Ashley CDP
78	75	0	0	0	0	0	3	St. Clement CDP
5,026	4,734	174	12	15	1	7	83	Buffalo township
3,227	2,977	159	7	11	1	5	67	Louisiana city
1,299	1,207	68	0	4	0	4	16	Calumet township
29	28	1	0	0	0	0	0	Annada village
429	391	32	0	0	0	0	6	Clarksville city
77	64	11	0	0	0	0	2	Paynesville village
7,190	6,060	1,000	13	19	2	14	82	Cuivre township
5,240	4,167	979	7	18	2	8	59	Bowling Green city
21	21	0	0	0	0	0	0	Tarrants village
533	525	4	0	0	0	0	4	Hartford township
771	759	2	1	3	0	0	6	Indian township
903	878	15	2	0	0	2	6	Peno township
320	306	6	2	0	0	0	6	Frankford city
1,026	961	50	4	0	0	3	8	Prairieville township
507	465	29	4	0	0	3	6	Eolia village
143	143	0	0	0	0	0	0	Salt River township
52	52	0	0	0	0	0	0	Ashburn town
777	747	11	4	2	0	0	13	Spencer township
221	205	3	4	1	0	0	8	Curryville city
84,898	75,135	5,147	370	2,031	287	123	1,805	Platte County
14,392	13,397	441	50	214	13	8	269	Carroll township
1,326	1,126	97	7	74	0	0	22	Kansas City city (part)
4,463	4,046	213	14	64	7	2	117	Platte City city (part)
0	0	0	0	0	0	0	0	Smithville city (part)
0	0	0	0	0	0	0	0	Tracy city (part)
1,656	1,585	13	9	25	1	2	21	Weatherby Lake city (part)
910	894	2	2	5	1	0	6	Fair township
0	0	0	0	0	0	0	0	Platte City city (part)
201	198	0	0	1	0	0	2	Tracy city (part)
0	0	0	0	0	0	0	0	Weston city (part)
11,158	9,591	783	45	304	133	16	286	Fox township
224	218	1	0	0	0	0	5	Houston Lake city
10,563	9,013	780	45	298	133	16	278	Kansas City city (part)

Table 3.

Race and Hispanic or Latino Origin: 2010—Con.

[For information on confidentiality protection, nonsampling error, and definitions, see Selected Appendixes at <www.census.gov/prod/cen2010/cph-1-a.pdf>]

State County County Subdivision Place	Total population	Race							Hispanic or Latino (of any race)
		One race						Two or More Races	
		White	Black or African American	American Indian and Alaska Native	Asian	Native Hawaiian and Other Pacific Islander	Some Other Race		
Platte County—Con.									
Fox township—Con.									
Platte Woods city.....	385	366	2	2	8	0	0	7	14
Green township.....	2,121	2,075	6	9	4	1	9	17	46
Camden Point city.....	474	465	3	2	0	0	3	1	6
Dearborn city (part).....	496	478	2	1	0	0	6	9	13
Kickapoo township.....	5,140	4,853	83	28	55	16	40	65	194
Kansas City city (part).....	5	3	1	0	0	0	0	1	0
Parkville city (part).....	420	404	4	0	7	0	0	5	10
Weatherby Lake city (part).....	12	12	0	0	0	0	0	0	0
Lee township.....	608	585	2	0	6	0	1	14	15
Farley village.....	269	261	0	0	5	0	0	3	5
Marshall township.....	716	692	3	2	2	0	5	12	13
Iatan village.....	45	41	3	0	0	0	0	1	0
May township.....	23,500	19,531	2,000	120	719	47	428	655	1,506
Ferrelview village.....	451	405	16	3	2	6	0	19	28
Kansas City city (part).....	22,179	18,294	1,984	117	706	41	422	615	1,449
Lake Waukomis city.....	870	832	0	0	11	0	6	21	29
Pawnee township.....	8,922	6,977	1,072	55	352	25	151	290	503
Kansas City city (part).....	8,922	6,977	1,072	55	352	25	151	290	503
Pettis township.....	4,558	3,749	361	42	113	27	122	144	353
Kansas City city (part).....	3	1	0	0	1	0	1	0	0
Northmoor city.....	325	312	11	1	0	1	0	0	4
Parkville city (part).....	25	20	0	0	5	0	0	0	0
Riverside city.....	2,937	2,295	307	34	89	17	102	93	251
Preston township.....	1,540	1,504	1	6	10	0	2	17	25
Edgerton city.....	546	533	1	2	5	0	0	5	5
Ridgely village.....	104	104	0	0	0	0	0	0	0
Sioux township.....	11,497	10,313	460	44	254	24	97	305	488
Kansas City city (part).....	4	2	0	0	0	0	0	2	0
Parkville city (part).....	5,053	4,492	216	7	157	14	34	133	195
Waldron township.....	692	666	5	9	3	1	2	6	9
Parkville city (part).....	56	55	0	0	0	0	0	1	0
Weston township.....	2,343	2,278	8	2	6	3	9	37	47
Weston city (part).....	1,641	1,590	6	2	6	0	9	28	39
Polk County.....	31,137	29,946	235	197	105	9	169	476	615
Campbell township.....	536	522	1	5	0	0	2	6	6
Cliquot township.....	572	561	0	4	1	0	2	4	5
East Looney township.....	1,609	1,563	14	6	5	1	6	14	29
East Madison township.....	672	659	0	3	1	0	1	8	13
Fair Play city (part).....	126	121	0	1	1	0	1	2	2
Flemington township.....	292	282	0	4	0	0	1	5	12
Flemington village.....	148	144	0	2	0	0	0	2	7
Jackson township.....	864	821	0	17	3	0	6	17	18
Jefferson township.....	528	512	0	9	2	1	0	4	2
Johnson township.....	1,681	1,626	5	14	1	0	3	32	46
Humansville city.....	1,048	1,012	1	6	1	0	2	26	40
McKinley township.....	586	563	8	2	1	1	5	6	10
Mooney township.....	3,252	3,143	0	18	8	0	17	66	60
Goodnight village.....	18	18	0	0	0	0	0	0	0
Pleasant Hope city.....	614	586	0	5	2	0	8	13	21
North Benton township.....	587	568	1	2	2	0	0	14	6
Halfway village (part).....	112	104	0	0	0	0	0	8	1
Northeast Marion township.....	4,713	4,574	34	25	18	0	20	42	85
Bolivar city (part).....	2,720	2,647	19	6	11	0	7	30	51
North Green township.....	392	382	2	0	1	0	0	7	7
Northwest Marion township.....	3,402	3,309	15	14	6	0	10	48	48
Bolivar city (part).....	2,292	2,227	11	8	6	0	7	33	33
South Benton township.....	1,058	1,023	1	10	0	0	11	13	19
Halfway village (part).....	61	58	0	0	0	0	3	0	5
Southeast Marion township.....	3,542	3,318	43	23	37	3	41	77	99
Bolivar city (part).....	2,417	2,218	42	20	32	2	41	62	81
South Green township.....	430	415	2	4	0	0	7	2	1
Southwest Marion township.....	3,734	3,495	98	24	17	3	29	68	120
Bolivar city (part).....	2,896	2,698	83	20	15	2	18	60	94
Union township.....	576	559	1	2	0	0	5	9	9
Aldrich village.....	80	77	0	1	0	0	2	0	2
West Looney township.....	918	883	8	6	1	0	1	19	8
Morrisville town.....	388	366	4	3	0	0	1	14	7
West Madison township.....	547	533	0	4	0	0	2	8	7
Fair Play city (part).....	349	339	0	2	0	0	2	6	7
Wishart township.....	646	635	2	1	1	0	0	7	5
Pulaski County.....	52,274	40,506	5,984	410	1,346	298	1,198	2,532	4,705
Cullen township.....	38,431	27,476	5,816	340	1,256	269	1,125	2,149	4,297
Fort Leonard Wood CDP (part).....	15,061	10,627	2,487	157	385	111	577	717	2,200
St. Robert city.....	4,340	2,653	958	17	250	38	133	291	477
Waynesville city.....	4,830	3,556	600	51	164	26	119	314	390
Liberty township.....	5,086	4,729	86	24	39	11	30	167	156
Richland city (part).....	1,613	1,515	21	6	9	3	7	52	44
Piney township.....	355	323	18	1	2	0	0	11	16

Table 3.

Race and Hispanic or Latino Origin: 2010—Con.

[For information on confidentiality protection, nonsampling error, and definitions, see Selected Appendixes at <www.census.gov/prod/cen2010/cph-1-a.pdf>]

Not Hispanic or Latino								State County County Subdivision Place
Total	One race						Two or More Races	
	White	Black or African American	American Indian and Alaska Native	Asian	Native Hawaiian and Other Pacific Islander	Some Other Race		
								Platte County—Con.
371	360	2	0	6	0	0	3	Fox township—Con.
2,075	2,043	6	7	4	1	0	14	Platte Woods city
468	462	3	2	0	0	0	1	Green township
483	472	2	1	0	0	0	8	Camden Point city
4,946	4,709	80	25	55	16	9	52	Dearborn city (part)
5	3	1	0	0	0	0	1	Kickapoo township
410	395	4	0	7	0	0	4	Kansas City city (part)
12	12	0	0	0	0	0	0	Parkville city (part)
593	573	2	0	6	0	0	0	Weatherby Lake city (part)
264	256	0	0	5	0	0	12	Lee township
703	685	3	2	2	0	0	3	Farley village
45	41	3	0	0	0	0	11	Marshall township
21,994	18,639	1,948	96	710	44	42	1	latan village
423	379	16	3	2	5	0	515	May township
20,730	17,442	1,932	93	697	39	42	18	Ferrelview village
841	818	0	0	11	0	0	485	Kansas City city (part)
8,419	6,688	1,060	44	348	24	22	12	Lake Waukomis city
8,419	6,688	1,060	44	348	24	22	233	Pawnee township
4,205	3,553	356	39	112	27	13	233	Kansas City city (part)
3	1	0	0	1	0	1	105	Pettis township
321	308	11	1	0	1	0	0	Kansas City city (part)
25	20	0	0	5	0	0	0	Northmoor city
2,686	2,164	302	31	88	17	12	0	Parkville city (part)
1,515	1,481	1	6	10	0	0	72	Riverside city
541	528	1	2	5	0	0	17	Preston township
104	104	0	0	0	0	0	5	Edgerton city
11,009	9,979	453	43	252	24	10	0	Ridgely village
4	2	0	0	0	0	0	248	Sioux township
4,858	4,344	216	7	157	14	8	2	Kansas City city (part)
683	661	5	9	3	1	0	112	Parkville city (part)
56	55	0	0	0	0	0	4	Waldron township
2,296	2,242	7	2	6	3	3	1	Parkville city (part)
1,602	1,562	5	2	6	0	3	33	Weston township
							24	Weston city (part)
30,522	29,565	226	190	104	9	9	419	Polk County
530	519	1	5	0	0	0	5	Campbell township
567	558	0	4	1	0	0	4	Cliquot township
1,580	1,543	14	6	5	1	0	11	East Looney township
659	647	0	3	1	0	0	8	East Madison township
124	120	0	1	1	0	0	2	Fair Play city (part)
280	271	0	4	0	0	0	5	Flemington township
141	137	0	2	0	0	0	2	Flemington village
846	813	0	17	3	0	0	13	Jackson township
526	511	0	8	2	1	0	4	Jefferson township
1,635	1,593	5	14	1	0	0	22	Johnson township
1,008	982	1	6	1	0	0	18	Humansville city
576	558	8	2	1	1	0	6	McKinley township
3,192	3,107	0	18	8	0	2	57	Mooney township
18	18	0	0	0	0	0	0	Goodnight village
593	576	0	5	2	0	2	8	Pleasant Hope city
581	564	0	2	2	0	0	13	North Benton township
111	103	0	0	0	0	0	8	Halfway village (part)
4,628	4,513	34	23	18	0	0	40	Northeast Marion township
2,669	2,605	19	6	11	0	0	28	Bolivar city (part)
385	375	2	0	1	0	0	7	North Green township
3,354	3,272	15	14	6	0	0	47	Northwest Marion township
2,259	2,202	11	8	6	0	0	32	Bolivar city (part)
1,039	1,017	1	10	0	0	0	11	South Benton township
56	56	0	0	0	0	0	0	Halfway village (part)
3,443	3,275	39	22	36	3	1	67	Southeast Marion township
2,336	2,188	38	19	32	2	1	56	Bolivar city (part)
429	415	2	4	0	0	6	2	South Green township
3,614	3,420	94	21	17	3	0	59	Southwest Marion township
2,802	2,638	79	17	15	2	0	51	Bolivar city (part)
567	556	1	2	0	0	0	8	Union township
78	77	0	1	0	0	0	0	Aldrich village
910	879	8	6	1	0	0	16	West Looney township
381	363	4	3	0	0	0	11	Morrisville town
540	528	0	4	0	0	0	8	West Madison township
342	334	0	2	0	0	0	6	Fair Play city (part)
641	631	2	1	1	0	0	6	Wishart township
47,569	37,863	5,680	352	1,295	292	75	2,012	Pulaski County
34,134	25,100	5,516	285	1,207	263	66	1,697	Cullen township
12,861	9,402	2,323	127	359	107	20	523	Fort Leonard Wood CDP (part)
3,863	2,405	911	16	247	36	12	236	St. Robert city
4,440	3,367	569	43	162	26	11	262	Waynesville city
4,930	4,629	86	22	37	11	1	144	Liberty township
1,569	1,480	21	6	9	3	0	50	Richland city (part)
339	310	18	1	2	0	0	8	Piney township

Table 3.

Race and Hispanic or Latino Origin: 2010—Con.

[For information on confidentiality protection, nonsampling error, and definitions, see Selected Appendixes at <www.census.gov/prod/cen2010/cph-1-a.pdf>]

State County County Subdivision Place	Total population	Race							Two or More Races	Hispanic or Latino (of any race)
		One race								
		White	Black or African American	American Indian and Alaska Native	Asian	Native Hawaiian and Other Pacific Islander	Some Other Race			
Pulaski County—Con.										
Piney township—Con.										
Fort Leonard Wood CDP (part).....	0	0	0	0	0	0	0	0	0	
Roubidoux township.....	302	287	1	1	0	0	0	13	3	
Fort Leonard Wood CDP (part).....	0	0	0	0	0	0	0	0	0	
Tavern township.....	3,349	3,186	23	26	17	0	16	81	71	
Crocker city.....	1,110	1,064	5	9	1	0	5	26	31	
Union township.....	4,751	4,505	40	18	32	18	27	111	162	
Dixon city.....	1,549	1,464	14	4	9	14	8	36	73	
Putnam County.....	4,979	4,889	9	7	24	1	7	42	36	
Elm township.....	579	572	0	0	1	1	1	4	4	
Worthington village.....	81	81	0	0	0	0	0	0	0	
Grant township.....	210	207	1	1	0	0	0	1	2	
Livonia village.....	74	74	0	0	0	0	0	0	1	
Jackson township.....	160	160	0	0	0	0	0	0	2	
Liberty township.....	218	213	0	1	0	0	0	4	3	
Lincoln township.....	313	313	0	0	0	0	0	0	0	
Medicine township.....	189	187	0	0	1	0	0	1	0	
Lucerne village.....	85	84	0	0	1	0	0	0	0	
Richland township.....	259	256	0	0	1	0	0	2	0	
Sherman township.....	114	111	1	0	0	0	0	2	0	
Union township.....	2,116	2,054	7	4	20	0	6	25	20	
Unionville city (part).....	1,522	1,470	7	3	13	0	6	23	20	
Wilson township.....	598	595	0	1	0	0	0	2	5	
Unionville city (part).....	343	340	0	1	0	0	0	2	3	
York township.....	223	221	0	0	1	0	0	1	0	
Powersville village.....	60	59	0	0	0	0	0	1	0	
Ralls County.....	10,167	9,892	108	14	20	12	22	99	98	
Center township.....	928	905	7	0	6	1	1	8	6	
Center city.....	508	486	7	0	6	1	1	7	5	
Clay township.....	2,765	2,702	18	1	9	0	5	30	25	
Hannibal city (part).....	310	305	0	0	4	0	0	1	6	
Rensselaer village.....	228	228	0	0	0	0	0	0	1	
Jasper township.....	562	550	3	0	1	0	1	7	4	
Vandalia city (part).....	0	0	0	0	0	0	0	0	0	
Saline township.....	781	775	0	0	0	0	3	3	4	
Monroe City city (part).....	31	31	0	0	0	0	0	0	0	
Salt River township.....	1,279	1,243	6	2	0	9	10	9	26	
Perry city.....	693	677	0	1	0	0	7	8	24	
Saverton township.....	2,034	2,002	7	7	2	1	2	13	17	
Spencer township.....	1,818	1,715	67	4	2	1	0	29	16	
New London city.....	974	891	62	1	2	0	0	18	8	
Randolph County.....	25,414	23,133	1,490	74	106	3	73	535	413	
Cairo township.....	1,257	1,236	3	2	4	0	0	12	1	
Cairo village.....	292	281	2	2	2	0	0	5	0	
Chariton township.....	238	235	0	0	1	0	2	0	6	
Clifton township.....	241	233	4	0	0	0	0	4	2	
Clifton Hill city.....	114	107	4	0	0	0	0	3	0	
Jackson township.....	411	397	1	4	0	0	0	9	3	
Jacksonville village.....	151	148	1	0	0	0	0	2	3	
Moniteau township.....	975	949	2	2	0	0	0	22	6	
Higbee city.....	568	550	2	0	0	0	0	16	2	
North Sugar Creek township.....	5,994	5,191	532	27	24	1	27	192	130	
Moberly city (part).....	5,382	4,583	532	27	23	1	27	189	126	
Prairie township.....	4,259	3,650	523	12	18	0	5	51	50	
Clark city (part).....	298	291	1	1	1	0	0	4	4	
Moberly city (part).....	1,846	1,306	517	5	11	0	1	6	26	
Renick village.....	172	171	1	0	0	0	0	0	3	
Salt River township.....	383	380	1	0	0	0	0	2	0	
Salt Springs township.....	2,873	2,713	88	6	8	1	9	48	39	
Huntsville city.....	1,564	1,449	81	2	4	0	3	25	19	
Silver Creek township.....	327	320	1	1	0	0	1	4	3	
South Sugar Creek township.....	7,499	6,905	333	16	46	1	27	171	164	
Moberly city (part).....	6,523	5,968	307	15	46	1	20	166	144	
Union township.....	957	924	2	4	5	0	2	20	9	
Moberly city (part).....	223	219	1	2	1	0	0	0	3	
Ray County.....	23,494	22,635	280	119	61	17	59	323	415	
Camden township.....	596	583	2	2	5	0	0	4	4	
Camden city.....	191	189	0	0	0	0	0	2	1	
Fleming city.....	128	126	0	2	0	0	0	0	1	
Crooked River township.....	999	975	4	6	1	0	0	13	12	
Hardin city.....	569	558	0	6	1	0	0	4	9	
Fishing River township.....	5,010	4,861	30	30	13	2	17	57	92	
Crystal Lakes city.....	358	335	1	7	7	0	0	8	5	
Excelsior Estates village (part).....	145	136	0	3	0	0	0	6	9	
Excelsior Springs city (part).....	158	154	1	0	0	0	0	3	2	
Homestead village.....	185	178	3	2	0	0	0	2	1	
Wood Heights city.....	717	693	11	1	0	0	3	9	15	

Table 3.

Race and Hispanic or Latino Origin: 2010—Con.

[For information on confidentiality protection, nonsampling error, and definitions, see Selected Appendixes at <www.census.gov/prod/cen2010/cph-1-a.pdf>]

Not Hispanic or Latino								State County County Subdivision Place
Total	One race						Two or More Races	
	White	Black or African American	American Indian and Alaska Native	Asian	Native Hawaiian and Other Pacific Islander	Some Other Race		
								Pulaski County—Con.
0	0	0	0	0	0	0	0	Piney township—Con.
299	284	1	1	0	0	0	13	Fort Leonard Wood CDP (part)
0	0	0	0	0	0	0	0	Roubidoux township
3,278	3,147	23	25	17	0	5	61	Fort Leonard Wood CDP (part)
1,079	1,048	5	9	1	0	4	12	Tavern township
4,589	4,393	36	18	32	18	3	89	Crocker city
1,476	1,412	10	4	9	14	0	27	Union township
								Dixon city
4,943	4,865	9	7	22	1	0	39	Putnam County
575	569	0	0	1	1	0	4	Elm township
81	81	0	0	0	0	0	0	Worthington village
208	205	1	1	0	0	0	1	Grant township
73	73	0	0	0	0	0	0	Livonia village
158	158	0	0	0	0	0	0	Jackson township
215	210	0	1	0	0	0	4	Liberty township
313	313	0	0	0	0	0	0	Lincoln township
189	187	0	0	1	0	0	1	Medicine township
85	84	0	0	1	0	0	0	Lucerne village
259	256	0	0	1	0	0	2	Richland township
114	111	1	0	0	0	0	2	Sherman township
2,096	2,045	7	4	18	0	0	22	Union township
1,502	1,461	7	3	11	0	0	20	Unionville city (part)
593	590	0	1	0	0	0	2	Wilson township
340	337	0	1	0	0	0	2	Unionville city (part)
223	221	0	0	1	0	0	1	York township
60	59	0	0	0	0	0	1	Powersville village
10,069	9,828	107	14	19	12	5	84	Ralls County
922	902	7	0	6	1	0	6	Center township
503	484	7	0	6	1	0	5	Center city
2,740	2,686	18	1	9	0	3	23	Clay township
304	299	0	0	4	0	0	1	Hannibal city (part)
227	227	0	0	0	0	0	0	Rensselaer village
558	548	3	0	1	0	0	6	Jasper township
0	0	0	0	0	0	0	0	Vandalia city (part)
777	774	0	0	0	0	0	3	Saline township
31	31	0	0	0	0	0	0	Monroe City city (part)
1,253	1,226	6	2	0	9	2	8	Salt River township
669	661	0	1	0	0	0	7	Perry city
2,017	1,992	7	7	1	1	0	9	Saverton township
1,802	1,700	66	4	2	1	0	29	Spencer township
966	884	61	1	2	0	0	18	New London city
25,001	22,865	1,477	66	105	3	10	475	Randolph County
1,256	1,235	3	2	4	0	0	12	Cairo township
292	281	2	2	2	0	0	5	Cairo village
232	231	0	0	1	0	0	0	Chariton township
239	231	4	0	0	0	0	4	Clifton township
114	107	4	0	0	0	0	3	Clifton Hill city
408	394	1	4	0	0	0	9	Jackson township
148	145	1	0	0	0	0	2	Jacksonville village
969	944	2	2	0	0	0	21	Moniteau township
566	548	2	0	0	0	0	16	Higbee city
5,864	5,113	526	22	24	1	7	171	North Sugar Creek township
5,256	4,509	526	22	23	1	7	168	Moberly city (part)
4,209	3,609	523	12	17	0	1	47	Prairie township
294	287	1	1	1	0	0	4	Clark city (part)
1,820	1,282	517	5	11	0	0	5	Moberly city (part)
169	168	1	0	0	0	0	0	Renick village
383	380	1	0	0	0	0	2	Salt River township
2,834	2,692	88	4	8	1	0	41	Salt Springs township
1,545	1,435	81	1	4	0	0	24	Huntsville city
324	320	1	1	0	0	0	2	Silver Creek township
7,335	6,797	326	15	46	1	2	148	South Sugar Creek township
6,379	5,869	303	15	46	1	2	143	Moberly city (part)
948	919	2	4	5	0	0	18	Union township
220	216	1	2	1	0	0	0	Moberly city (part)
23,079	22,338	265	114	60	15	3	284	Ray County
592	580	2	2	5	0	0	3	Camden township
190	189	0	0	0	0	0	1	Camden city
127	125	0	2	0	0	0	0	Fleming city
987	963	4	6	1	0	0	13	Crooked River township
560	549	0	6	1	0	0	4	Hardin city
4,918	4,798	28	29	12	2	2	47	Fishing River township
353	330	1	7	7	0	0	8	Crystal Lakes city
136	129	0	3	0	0	0	4	Excelsior Estates village (part)
156	153	1	0	0	0	0	2	Excelsior Springs city (part)
184	177	3	2	0	0	0	2	Homestead village
702	684	10	1	0	0	0	7	Wood Heights city

Table 3.

Race and Hispanic or Latino Origin: 2010—Con.

[For information on confidentiality protection, nonsampling error, and definitions, see Selected Appendixes at <www.census.gov/prod/cen2010/cph-1-a.pdf>]

State County County Subdivision Place	Total population	Race						Two or More Races	Hispanic or Latino (of any race)
		One race							
		White	Black or African American	American Indian and Alaska Native	Asian	Native Hawaiian and Other Pacific Islander	Some Other Race		
Ray County—Con.									
Grape Grove township.....	885	862	2	2	1	0	2	16	6
Knoxville township.....	974	949	1	2	5	1	0	16	8
Orrick township.....	1,426	1,397	3	4	2	1	3	16	29
Orrick city.....	837	818	2	3	1	0	2	11	19
Polk township.....	4,463	4,339	11	35	4	2	13	59	66
Elmira village.....	50	45	0	0	0	0	1	4	4
Lawson city (part).....	2,331	2,273	3	13	4	0	5	33	25
Richmond township.....	9,141	8,669	227	38	30	11	24	142	198
Henrietta city.....	369	345	20	2	0	0	1	1	17
Rayville village.....	223	217	1	0	0	0	0	5	3
Richmond city.....	5,797	5,430	183	23	22	10	17	112	121
Reynolds County.....	6,696	6,477	45	41	12	1	16	104	64
Black River township.....	594	559	17	5	0	0	0	13	0
Carroll township.....	1,314	1,253	19	12	4	0	4	22	13
Bunker city (part).....	236	234	0	1	0	0	0	1	3
Centerville city.....	191	182	4	1	0	0	0	4	0
Jackson township.....	504	473	2	0	1	0	11	17	16
Lesterville township.....	744	718	0	9	3	0	0	14	6
Logan township.....	2,708	2,650	4	15	4	1	0	34	24
Ellington city.....	987	971	2	4	2	0	0	8	11
Webb township.....	832	824	3	0	0	0	1	4	5
Ripley County.....	14,100	13,649	49	124	47	1	31	199	142
Current River township.....	216	210	0	0	0	0	0	6	4
Doniphan township.....	5,656	5,482	16	41	35	1	18	63	54
Doniphan city.....	1,997	1,930	3	11	16	0	16	21	34
Flatwoods township.....	650	629	0	6	2	0	3	10	8
Gatewood township.....	394	390	0	3	0	0	1	0	3
Harris township.....	744	717	0	15	1	0	0	11	3
Johnson township.....	549	537	0	4	0	0	2	6	3
Jordan township.....	1,026	994	0	14	3	0	1	14	20
Kelley township.....	51	50	0	0	0	0	0	1	0
Pine township.....	221	210	5	0	0	0	0	6	4
Poynor township.....	297	294	2	1	0	0	0	0	0
Shirley township.....	721	703	0	3	5	0	0	10	10
Thomas township.....	871	812	2	16	0	0	1	40	10
Naylor city.....	632	591	2	5	0	0	1	33	6
Union township.....	377	346	19	0	0	0	1	11	4
Varner township.....	657	638	0	10	0	0	3	6	8
Oxly CDP.....	200	194	0	5	0	0	0	1	3
Washington township.....	989	969	5	3	1	0	0	11	6
Fairdealing CDP (part).....	491	476	2	2	1	0	0	10	1
West Doniphan township.....	681	668	0	8	0	0	1	4	5
St. Charles County.....	360,485	327,018	14,960	851	7,850	173	3,323	6,310	9,983
Boone township.....	41,639	38,431	1,259	97	917	7	330	598	991
Augusta town.....	253	247	0	3	1	0	0	2	2
Dardenne Prairie city (part).....	2,839	2,555	76	2	141	3	11	51	73
Defiance CDP.....	155	146	5	0	0	0	4	0	3
Foristell city (part).....	144	130	5	0	1	0	4	4	0
Lake St. Louis city (part).....	1,543	1,388	62	3	71	0	8	11	26
New Melle city.....	475	462	3	0	4	1	5	0	11
O'Fallon city (part).....	14,312	12,880	494	24	527	1	136	250	404
Weldon Spring city (part).....	0	0	0	0	0	0	0	0	0
Weldon Spring Heights town.....	91	81	0	0	0	0	9	1	9
Wentzville city (part).....	7,451	6,905	295	19	78	0	40	114	178
Cottleville township.....	23,534	21,366	1,014	34	597	1	102	420	431
Cottleville city (part).....	2,093	1,922	95	6	30	0	9	31	34
St. Peters city (part).....	4,093	3,778	144	2	110	1	18	40	77
Weldon Spring city (part).....	4,891	4,681	62	4	93	0	16	35	44
Dardenne township.....	26,303	23,717	940	58	932	5	166	485	581
Cottleville city (part).....	970	918	20	0	15	0	6	11	20
O'Fallon city (part).....	18,728	16,669	719	39	831	4	114	352	404
St. Peters city (part).....	282	268	0	0	7	0	4	3	7
Frontier township.....	26,850	22,391	1,826	75	1,222	18	663	655	1,559
St. Charles city (part).....	15,262	11,920	1,441	42	840	15	575	429	1,210
St. Peters city (part).....	1,159	941	73	1	106	1	18	19	42
Harvester township.....	20,573	19,061	619	37	394	1	149	312	532
St. Peters city (part).....	1,641	1,520	64	2	21	0	11	23	59
Weldon Spring city (part).....	0	0	0	0	0	0	0	0	0
Lake St. Louis township.....	28,254	25,611	1,220	76	665	23	165	494	720
Dardenne Prairie city (part).....	3,294	2,870	171	8	141	0	23	81	94
Lake St. Louis city (part).....	13,002	12,027	493	34	239	14	41	154	279
O'Fallon city (part).....	9,495	8,413	494	23	249	7	93	216	291
Wentzville city (part).....	130	115	12	0	2	0	1	0	3
Lindenwood township.....	19,602	17,854	908	47	232	15	246	300	612
St. Charles city (part).....	15,290	13,988	647	40	175	10	224	206	504
O'Fallon township.....	26,560	24,551	846	72	411	32	197	451	666
Cottleville city (part).....	12	11	0	0	1	0	0	0	0
O'Fallon city (part).....	10,280	9,477	361	39	143	13	79	168	233

Table 3.

Race and Hispanic or Latino Origin: 2010—Con.

[For information on confidentiality protection, nonsampling error, and definitions, see Selected Appendixes at <www.census.gov/prod/cen2010/cph-1-a.pdf>]

Not Hispanic or Latino									State County County Subdivision Place
Total	One race						Two or More Races		
	White	Black or African American	American Indian and Alaska Native	Asian	Native Hawaiian and Other Pacific Islander	Some Other Race			
879	858	2	2	1	0	0	16	Ray County—Con.	
966	941	1	2	5	1	0	16	Grape Grove township	
1,397	1,374	3	3	2	0	0	15	Knoxville township	
818	803	2	2	1	0	0	10	Orrick township	
4,397	4,292	11	35	4	2	0	53	Orrick city	
46	44	0	0	0	0	0	2	Polk township	
2,306	2,255	3	13	4	0	0	31	Elmira village	
8,943	8,532	214	35	30	10	1	121	Lawson city (part)	
352	330	20	1	0	0	0	1	Richmond township	
220	216	1	0	0	0	0	3	Henrietta city	
5,676	5,351	176	21	22	10	0	96	Rayville village	
								Richmond city	
6,632	6,433	45	37	12	1	1	103	Reynolds County	
594	559	17	5	0	0	0	13	Black River township	
1,301	1,243	19	12	4	0	1	22	Carroll township	
233	231	0	1	0	0	0	1	Bunker city (part)	
191	182	4	1	0	0	0	4	Centerville city	
488	469	2	0	1	0	0	16	Jackson township	
738	712	0	9	3	0	0	14	Lesterville township	
2,684	2,630	4	11	4	1	0	34	Logan township	
976	964	2	0	2	0	0	8	Ellington city	
827	820	3	0	0	0	0	4	Webb township	
13,958	13,563	49	122	44	0	4	176	Ripley County	
212	209	0	0	0	0	0	3	Current River township	
5,602	5,450	16	41	32	0	1	62	Doniphan township	
1,963	1,913	3	11	15	0	0	21	Doniphan city	
642	625	0	6	2	0	0	9	Flatwoods township	
391	388	0	3	0	0	0	0	Gatewood township	
741	715	0	15	1	0	0	10	Harris township	
546	536	0	3	0	0	1	6	Johnson township	
1,006	983	0	14	3	0	1	5	Jordan township	
51	50	0	0	0	0	0	1	Kelley township	
217	206	5	0	0	0	0	6	Pine township	
297	294	2	1	0	0	0	0	Poynor township	
711	696	0	3	5	0	0	7	Shirley township	
861	807	2	15	0	0	1	36	Thomas township	
626	590	2	4	0	0	1	29	Naylor city	
373	343	19	0	0	0	0	11	Union township	
649	633	0	10	0	0	0	6	Varnor township	
197	191	0	5	0	0	0	1	Oxly CDP	
983	964	5	3	1	0	0	10	Washington township	
490	475	2	2	1	0	0	10	Fairdealing CDP (part)	
676	664	0	8	0	0	0	4	West Doniphan township	
350,502	321,078	14,827	692	7,789	153	427	5,536	St. Charles County	
40,648	37,823	1,249	90	912	7	50	517	Boone township	
251	245	0	3	1	0	0	2	Augusta town	
2,766	2,507	75	2	141	3	1	37	Dardenne Prairie city (part)	
152	146	5	0	0	0	1	0	Defiance CDP	
144	130	5	0	1	0	4	4	Foristell city (part)	
1,517	1,372	62	3	70	0	0	10	Lake St. Louis city (part)	
464	456	3	0	4	1	0	0	New Melle city	
13,908	12,639	486	23	526	1	20	213	O'Fallon city (part)	
0	0	0	0	0	0	0	0	Weldon Spring city (part)	
82	81	0	0	0	0	0	1	Weldon Spring Heights town	
7,273	6,773	294	18	76	0	9	103	Wentzville city (part)	
23,103	21,093	1,000	26	592	1	16	375	Cottleville township	
2,059	1,903	95	6	27	0	1	27	Cottleville city (part)	
4,016	3,724	143	2	110	1	1	35	St. Peters city (part)	
4,847	4,653	61	4	92	0	5	32	Weldon Spring city (part)	
25,722	23,361	936	55	919	5	22	424	Dardenne township	
950	905	20	0	15	0	0	10	Cottleville city (part)	
18,324	16,415	716	36	825	4	18	310	O'Fallon city (part)	
275	265	0	0	7	0	0	3	St. Peters city (part)	
25,291	21,579	1,807	55	1,209	11	52	578	Frontier township	
14,052	11,337	1,423	23	836	8	39	386	St. Charles city (part)	
1,117	919	72	1	106	1	2	16	St. Peters city (part)	
20,041	18,721	616	26	393	1	10	274	Harvester township	
1,582	1,473	63	2	21	0	0	23	St. Peters city (part)	
0	0	0	0	0	0	0	0	Weldon Spring city (part)	
27,534	25,120	1,214	67	662	19	28	424	Lake St. Louis township	
3,200	2,801	171	8	141	0	4	75	Dardenne Prairie city (part)	
12,723	11,806	491	33	239	12	12	130	Lake St. Louis city (part)	
9,204	8,253	490	21	247	5	10	178	O'Fallon city (part)	
127	113	12	0	2	0	0	0	Wentzville city (part)	
18,990	17,515	901	44	229	13	22	266	Lindenwood township	
14,786	13,723	641	37	173	10	21	181	St. Charles city (part)	
25,894	24,150	839	52	406	28	29	390	O'Fallon township	
12	11	0	0	1	0	0	0	Cottleville city (part)	
10,047	9,339	357	29	142	13	15	152	O'Fallon city (part)	

Table 3.

Race and Hispanic or Latino Origin: 2010—Con.

[For information on confidentiality protection, nonsampling error, and definitions, see Selected Appendixes at <www.census.gov/prod/cen2010/cph-1-a.pdf>]

State County County Subdivision Place	Total population	Race							Hispanic or Latino (of any race)
		One race						Two or More Races	
		White	Black or African American	American Indian and Alaska Native	Asian	Native Hawaiian and Other Pacific Islander	Some Other Race		
St. Charles County—Con.									
O'Fallon township—Con.									
St. Peters city (part).....	12,373	11,422	369	28	232	18	91	213	321
Rivers township.....	22,257	20,468	1,025	72	142	3	150	397	534
O'Fallon city (part).....	3	3	0	0	0	0	0	0	0
Portage Des Sioux city.....	328	323	0	0	0	0	2	3	6
St. Charles city (part).....	18,112	16,518	939	62	127	3	121	342	445
St. Peters city (part).....	402	330	32	1	0	0	21	18	45
West Alton city.....	522	515	3	2	0	0	0	2	5
St. Peters township.....	18,256	16,872	663	34	226	13	112	336	418
St. Peters city (part).....	11,605	10,675	445	23	165	6	75	216	283
Spencer Creek township.....	20,198	18,581	739	36	296	3	169	374	463
St. Charles city (part).....	389	361	18	0	5	0	4	1	11
St. Peters city (part).....	19,217	17,664	711	35	283	3	154	367	433
Weldon Spring township.....	26,126	23,573	989	73	801	5	223	462	713
Dardenne Prairie city (part).....	5,361	4,998	157	7	122	2	19	56	67
O'Fallon city (part).....	17,056	15,165	723	43	656	2	146	321	498
Weldon Spring city (part).....	552	519	13	1	12	0	1	6	8
Wentzville township.....	39,997	36,620	1,865	96	421	22	334	639	1,032
Flint Hill city.....	525	520	2	0	0	0	1	2	5
Foristell city (part).....	101	97	4	0	0	0	0	0	1
Josephville village.....	376	363	4	3	1	0	3	2	2
Lake St. Louis city (part).....	0	0	0	0	0	0	0	0	0
O'Fallon city (part).....	9,455	8,708	373	29	93	17	90	145	329
St. Paul city.....	1,829	1,805	6	4	2	0	6	6	8
Wentzville city (part).....	21,489	19,102	1,431	57	276	1	198	424	607
Zumbehl township.....	20,336	17,922	1,047	44	594	25	317	387	731
St. Charles city (part).....	16,741	14,770	844	38	526	19	246	298	589
St. Peters city (part).....	1,803	1,598	101	4	47	4	17	32	52
St. Clair County.....	9,805	9,464	53	68	12	1	31	176	170
Appleton township.....	1,401	1,354	7	6	0	0	2	32	10
Appleton City city.....	1,127	1,091	7	6	0	0	1	22	8
Butler township.....	1,392	1,344	4	13	2	0	14	15	38
Lowry City city.....	640	625	1	6	0	0	0	8	12
Center township.....	250	240	1	1	0	0	0	8	3
Chalk Level township.....	189	179	2	0	1	0	0	7	2
Collins township.....	667	653	0	2	5	0	2	5	11
Collins village (part).....	159	158	0	0	0	0	0	1	4
Dallas township.....	420	404	6	1	2	0	0	7	10
Collins village (part).....	0	0	0	0	0	0	0	0	0
Gerster town.....	25	24	1	0	0	0	0	0	0
Doyal township.....	585	566	1	6	0	0	2	10	9
Collins village (part).....	0	0	0	0	0	0	0	0	0
Vista village.....	54	54	0	0	0	0	0	0	0
Jackson township.....	617	598	2	6	1	0	2	8	10
Monegaw township.....	256	252	0	1	0	0	0	3	0
Osage township.....	258	245	1	2	0	0	3	7	5
Osceola township.....	1,923	1,843	17	16	1	0	4	42	54
Osceola city.....	947	892	16	7	1	0	4	27	29
Polk township.....	289	276	3	8	0	1	0	1	8
Roscoe township.....	570	554	2	1	0	0	1	12	5
Roscoe village.....	124	122	0	0	0	0	0	2	3
Speedwell township.....	511	498	1	2	0	0	0	10	3
Taber township.....	190	181	0	3	0	0	1	5	1
Washington township.....	287	277	6	0	0	0	0	4	1
Ste. Genevieve County.....	18,145	17,715	118	53	49	2	29	179	149
Beauvais township.....	1,789	1,741	19	10	2	0	4	13	15
Ozora CDP.....	183	179	0	3	0	0	0	1	0
St. Mary city.....	360	330	17	1	0	0	3	9	7
Jackson township.....	3,616	3,532	10	8	5	0	0	61	30
Bloomsdale city.....	521	514	3	1	0	0	0	3	0
Ste. Genevieve township.....	8,991	8,751	77	20	41	2	11	89	68
Grayhawk CDP (part).....	117	116	0	0	0	0	0	1	4
Ste. Genevieve city.....	4,410	4,224	70	17	28	1	8	62	52
Weingarten CDP.....	133	133	0	0	0	0	0	0	0
Saline township.....	970	953	1	2	0	0	7	7	17
Union township.....	2,779	2,738	11	13	1	0	7	9	19
Grayhawk CDP (part).....	408	401	0	6	0	0	0	1	3
St. Francois County.....	65,359	61,180	2,775	246	244	32	126	756	778
Big River township.....	2,015	1,953	14	13	6	2	2	25	16
Iron township.....	3,257	3,175	10	36	2	0	3	31	34
Bismarck city.....	1,546	1,509	4	14	1	0	2	16	10
Iron Mountain Lake city.....	737	709	0	16	1	0	1	10	14
Liberty township.....	2,232	2,192	3	4	2	0	4	27	18
Marion township.....	2,334	2,294	7	13	1	2	3	14	11
Pendleton township.....	3,372	3,284	20	14	6	0	6	42	38
Doe Run CDP.....	915	876	11	0	0	0	6	22	19
Park Hills city (part).....	0	0	0	0	0	0	0	0	0
Perry township.....	12,617	11,113	1,300	32	29	8	16	119	152

Table 3.

Race and Hispanic or Latino Origin: 2010—Con.

[For information on confidentiality protection, nonsampling error, and definitions, see Selected Appendixes at <www.census.gov/prod/cen2010/cph-1-a.pdf>]

Not Hispanic or Latino								State County County Subdivision Place
Total	One race						Two or More Races	
	White	Black or African American	American Indian and Alaska Native	Asian	Native Hawaiian and Other Pacific Islander	Some Other Race		
12,052	11,231	368	19	228	14	9	183	St. Charles County—Con. O'Fallon township—Con. St. Peters city (part)
21,723	20,125	1,004	66	140	3	25	360	Rivers township O'Fallon city (part)
3	3	0	0	0	0	0	0	Portage Des Sioux city
322	317	0	0	0	0	2	3	St. Charles city (part)
17,667	16,228	920	56	125	3	21	314	St. Peters city (part)
357	314	30	1	0	0	0	12	West Alton city
517	510	3	2	0	0	0	2	St. Peters township
17,838	16,595	658	31	225	12	24	293	St. Peters city (part)
11,322	10,494	442	20	165	6	10	185	Spencer Creek township
19,735	18,322	730	24	296	3	19	341	St. Charles city (part)
378	354	18	0	5	0	0	1	St. Peters city (part)
18,784	17,420	702	23	283	3	19	334	Weldon Spring township
25,413	23,134	981	51	798	4	42	403	Dardenne Prairie city (part)
5,294	4,954	157	6	122	2	7	46	O'Fallon city (part)
16,558	14,844	716	28	653	1	32	284	Weldon Spring city (part)
544	513	13	1	12	0	0	5	Wentzville township
38,965	35,966	1,853	83	415	21	56	571	Flint Hill city
520	516	2	0	0	0	0	2	Foristell city (part)
100	96	4	0	0	0	0	0	Josephville village
374	363	4	2	1	0	3	1	Lake St. Louis city (part)
0	0	0	0	0	0	0	0	O'Fallon city (part)
9,126	8,486	370	25	92	16	10	127	St. Paul city
1,821	1,803	6	3	2	0	1	6	Wentzville city (part)
20,882	18,720	1,422	50	271	1	33	385	Zumbuhl township
19,605	17,574	1,039	22	593	25	32	320	St. Charles city (part)
16,152	14,475	836	18	525	19	27	252	St. Peters city (part)
1,751	1,574	101	3	47	4	3	19	
9,635	9,366	47	58	12	1	1	150	St. Clair County
1,391	1,350	7	6	0	0	0	28	Appleton township
1,119	1,087	7	6	0	0	0	19	Appleton City city
1,354	1,324	4	12	2	0	0	12	Butler township
628	616	1	5	0	0	0	6	Lowry City city
247	238	1	1	0	0	0	7	Center township
187	178	2	0	1	0	0	6	Chalk Level township
656	645	0	2	5	0	0	4	Collins township
155	154	0	0	0	0	0	1	Collins village (part)
410	398	2	1	2	0	0	7	Dallas township
0	0	0	0	0	0	0	0	Collins village (part)
25	24	1	0	0	0	0	0	Gerster town
576	562	1	6	0	0	0	7	Doyal township
0	0	0	0	0	0	0	0	Collins village (part)
54	54	0	0	0	0	0	0	Vista village
607	591	2	6	1	0	0	7	Jackson township
256	252	0	1	0	0	0	3	Monegaw township
253	245	1	2	0	0	1	4	Osage township
1,869	1,802	15	13	1	0	0	38	Osceola township
918	872	15	7	1	0	0	23	Osceola city
281	274	3	2	0	1	0	1	Polk township
565	552	2	1	0	0	0	10	Roscoe township
121	121	0	0	0	0	0	0	Roscoe village
508	498	1	2	0	0	0	7	Speedwell township
189	181	0	3	0	0	0	5	Taber township
286	276	6	0	0	0	0	4	Washington township
17,996	17,607	117	52	49	1	2	168	Ste. Genevieve County
1,774	1,732	18	9	2	0	0	13	Beauvais township
183	179	0	3	0	0	0	1	Ozora CDP
353	327	16	1	0	0	0	9	St. Mary city
3,586	3,503	10	8	5	0	0	60	Jackson township
521	514	3	1	0	0	0	3	Bloomsdale city
8,923	8,703	77	20	41	1	1	80	Ste. Genevieve township
113	112	0	0	0	0	0	1	Grayhawk CDP (part)
4,358	4,189	70	17	28	0	0	54	Ste. Genevieve city
133	133	0	0	0	0	0	0	Weingarten CDP
953	944	1	2	0	0	0	6	Saline township
2,760	2,725	11	13	1	0	1	9	Union township
405	398	0	6	0	0	0	1	Grayhawk CDP (part)
64,581	60,631	2,759	228	242	32	12	677	St. Francois County
1,999	1,943	14	13	6	2	0	21	Big River township
3,223	3,152	10	31	2	0	0	28	Iron township
1,536	1,506	4	10	1	0	0	15	Bismarck city
723	699	0	15	1	0	0	8	Iron Mountain Lake city
2,214	2,178	3	4	2	0	1	26	Liberty township
2,323	2,286	7	13	1	2	0	14	Marion township
3,334	3,260	20	14	6	0	1	33	Pendleton township
896	868	11	0	0	0	1	16	Doe Run CDP
0	0	0	0	0	0	0	0	Park Hills city (part)
12,465	10,998	1,294	27	29	8	2	107	Perry township

Table 3.

Race and Hispanic or Latino Origin: 2010—Con.

[For information on confidentiality protection, nonsampling error, and definitions, see Selected Appendixes at <www.census.gov/prod/cen2010/cph-1-a.pdf>]

State County County Subdivision Place	Total population	Race							Two or More Races	Hispanic or Latino (of any race)
		One race								
		White	Black or African American	American Indian and Alaska Native	Asian	Native Hawaiian and Other Pacific Islander	Some Other Race			
St. Francois County—Con.										
Perry township—Con.										
Bonne Terre city.....	6,864	5,464	1,285	23	14	7	7	64	93	
Desloge city (part).....	23	23	0	0	0	0	0	0	0	
Leadwood city (part).....	0	0	0	0	0	0	0	0	0	
Park Hills city (part).....	6	6	0	0	0	0	0	0	0	
Terre du Lac CDP.....	2,320	2,278	2	6	7	1	7	19	38	
Randolph township.....	10,161	9,934	51	19	8	4	10	135	89	
Desloge city (part).....	4,589	4,460	36	12	8	0	3	70	52	
Frankclay CDP.....	221	221	0	0	0	0	0	0	0	
Leadwood city (part).....	1,282	1,269	1	2	0	2	3	5	11	
Park Hills city (part).....	1,157	1,125	11	1	0	2	2	16	8	
Wortham CDP.....	275	273	1	0	0	0	0	1	4	
St. Francois township.....	29,371	27,235	1,370	115	190	16	82	363	420	
Desloge city (part).....	442	438	3	0	0	0	0	1	3	
Farmington city.....	16,240	14,658	1,160	52	130	7	49	184	247	
Leadington city.....	422	404	1	1	3	0	2	11	9	
Park Hills city (part).....	7,596	7,220	161	40	36	9	20	110	103	
St. Louis County.....	998,954	701,948	233,029	1,962	34,597	307	8,515	18,596	25,024	
Airport township.....	35,821	19,825	12,661	98	828	12	1,400	997	2,438	
Bel-Ridge village (part).....	1,367	200	1,131	4	4	0	3	25	12	
Berkeley city (part).....	5,259	1,063	3,937	10	22	1	123	103	259	
Breckenridge Hills city (part).....	490	137	282	0	1	0	47	23	80	
Bridgeton city (part).....	4,355	2,856	901	11	162	0	314	111	435	
Edmundson city.....	834	471	220	13	13	1	72	44	100	
Hazelwood city (part).....	2,794	1,260	1,424	4	30	0	16	60	61	
Maryland Heights city (part).....	2,574	1,511	563	1	300	3	121	75	182	
St. Ann city (part).....	10,320	6,922	2,568	33	156	1	329	311	584	
St. John city (part).....	3,546	2,486	742	8	77	5	113	115	250	
Woodson Terrace city.....	4,063	2,782	844	13	60	1	234	129	429	
Bonhomme township.....	36,316	33,702	1,341	47	570	12	129	515	634	
Des Peres city (part).....	8	8	0	0	0	0	0	0	0	
Fenton city (part).....	4,022	3,841	15	8	84	7	13	54	76	
Kirkwood city (part).....	25,170	23,072	1,265	31	327	4	93	378	465	
Oakland city.....	1,381	1,329	30	1	6	0	0	15	14	
Sunset Hills city (part).....	726	696	3	3	15	0	2	7	5	
Chesterfield township.....	38,982	34,673	777	67	2,652	6	233	574	1,131	
Chesterfield city (part).....	20,342	17,448	461	35	1,941	0	158	299	657	
Clarkson Valley city.....	2,632	2,444	39	0	93	4	17	35	57	
Ellisville city (part).....	0	0	0	0	0	0	0	0	0	
Maryland Heights city (part).....	1	1	0	0	0	0	0	0	0	
Wildwood city (part).....	16,007	14,780	277	32	618	2	58	240	417	
Clayton township.....	35,446	29,512	3,466	68	1,571	9	162	658	754	
Brentwood city.....	8,055	7,047	250	8	547	1	48	154	223	
Clayton city (part).....	6,216	4,816	943	17	305	0	27	108	148	
Huntleigh city.....	334	305	3	0	7	0	9	10	7	
Kirkwood city (part).....	1,391	1,300	19	4	32	0	8	28	24	
Ladue city.....	8,521	8,020	84	7	263	8	22	117	120	
Richmond Heights city (part).....	1,886	1,718	28	0	128	0	0	12	17	
Rock Hill city.....	4,635	3,271	1,064	13	115	0	37	135	128	
University City city (part).....	3,134	2,684	232	12	167	0	8	31	57	
Webster Groves city (part).....	1,274	351	843	7	7	0	3	63	30	
Concord township.....	36,693	34,527	450	69	961	9	124	553	630	
Aftton CDP (part).....	11,141	10,537	174	14	237	0	30	149	191	
Concord CDP (part).....	8,054	7,676	60	15	158	2	35	108	130	
Green Park city.....	2,622	2,425	36	1	91	2	8	59	44	
Lakeshire city.....	1,432	1,342	41	3	7	2	16	21	47	
St. George city.....	1,337	1,286	7	6	14	0	2	22	18	
Sappington CDP (part).....	4,959	4,678	68	7	94	2	18	92	92	
Sunset Hills city (part).....	1,363	1,322	8	2	18	0	1	12	7	
Wilbur Park village.....	471	453	1	0	9	0	0	8	2	
Creve Coeur township.....	36,560	26,020	5,747	73	3,547	12	387	774	1,094	
Creve Coeur city (part).....	12,481	9,722	1,108	21	1,285	3	97	245	353	
Maryland Heights city (part).....	48	32	16	0	0	0	0	0	1	
Olivette city.....	7,737	4,715	1,848	18	826	3	128	199	258	
Overland city (part).....	377	57	235	5	6	0	72	2	89	
Ferguson township.....	34,923	10,152	23,595	116	166	10	181	703	509	
Bellefontaine Neighbors city (part).....	0	0	0	0	0	0	0	0	0	
Black Jack city (part).....	2,861	301	2,492	2	5	0	4	57	20	
Calverton Park village.....	1,293	691	546	2	12	0	14	28	37	
Dellwood city (part).....	4,764	861	3,769	18	21	0	12	83	39	
Ferguson city (part).....	9,324	3,912	5,076	47	58	1	46	184	151	
Florissant city (part).....	3,447	1,840	1,476	8	27	7	27	62	51	
Hazelwood city (part).....	3,371	1,125	2,069	19	11	1	39	107	98	
Florissant township.....	34,637	22,483	10,792	73	210	13	247	819	710	
Florissant city (part).....	28,323	19,589	7,674	59	164	7	187	643	586	
Hazelwood city (part).....	3,047	1,306	1,597	9	14	4	38	79	69	
Gravois township.....	34,919	31,554	1,550	63	945	15	214	578	867	
Aftton CDP (part).....	9,166	8,626	169	18	180	3	41	129	228	
Crestwood city.....	11,912	11,168	191	18	280	7	49	199	229	
Grantwood Village town.....	863	854	5	0	2	0	0	2	7	

Table 3.

Race and Hispanic or Latino Origin: 2010—Con.

[For information on confidentiality protection, nonsampling error, and definitions, see Selected Appendixes at <www.census.gov/prod/cen2010/cph-1-a.pdf>]

Not Hispanic or Latino									State County County Subdivision Place
Total	One race						Two or More Races		
	White	Black or African American	American Indian and Alaska Native	Asian	Native Hawaiian and Other Pacific Islander	Some Other Race			
6,771	5,392	1,279	19	14	7	2	58	St. Francois County—Con.	
23	23	0	0	0	0	0	0	Perry township—Con.	
0	0	0	0	0	0	0	0	Bonne Terre city	
6	6	0	0	0	0	0	0	Desloge city (part)	
2,282	2,249	2	5	7	1	0	18	Leadwood city (part)	
10,072	9,869	50	14	8	4	2	0	Park Hills city (part)	
4,537	4,419	36	8	8	0	0	66	Terre du Lac CDP	
221	221	0	0	0	0	0	0	Randolph township	
1,271	1,261	0	2	0	2	1	5	Desloge city (part)	
1,149	1,122	11	1	0	2	0	13	Frankclay CDP	
271	269	1	0	0	0	0	1	Leadwood city (part)	
28,951	26,945	1,361	112	188	16	6	323	Park Hills city (part)	
439	435	3	0	0	0	0	1	Wortham CDP	
15,993	14,483	1,152	50	129	7	4	168	St. Francois township	
413	397	1	1	3	0	0	11	Desloge city (part)	
7,493	7,156	161	39	35	9	2	91	Farmington city	
								Leadington city	
								Park Hills city (part)	
973,930	687,984	231,801	1,632	34,466	273	1,187	16,587	St. Louis County	
33,383	18,980	12,559	80	825	9	63	867	Airport township	
1,355	200	1,122	4	4	0	0	25	Bel-Ridge village (part)	
5,000	948	3,915	8	22	0	14	93	Berkeley city (part)	
410	113	277	0	1	0	2	17	Breckenridge Hills city (part)	
3,920	2,746	895	11	162	0	8	98	Bridgeton city (part)	
734	453	220	5	13	1	1	41	Edmundson city	
2,733	1,228	1,422	2	30	0	1	50	Hazelwood city (part)	
2,392	1,456	561	1	300	3	2	69	Maryland Heights city (part)	
9,736	6,721	2,537	31	155	1	23	268	St. Ann city (part)	
3,296	2,366	730	8	77	3	10	102	St. John city (part)	
3,634	2,630	831	9	58	1	2	103	Woodson Terrace city	
35,682	33,266	1,324	33	568	12	30	449	Bonhomme township	
8	8	0	0	0	0	0	0	Des Peres city (part)	
3,946	3,795	14	7	84	7	4	35	Fenton city (part)	
24,705	22,740	1,252	19	326	4	24	340	Kirkwood city (part)	
1,367	1,318	27	1	6	0	0	15	Oakland city	
721	694	3	3	15	0	0	6	Sunset Hills city (part)	
37,851	33,846	771	53	2,642	6	32	501	Chesterfield township	
19,685	16,989	456	29	1,932	0	19	260	Chesterfield city (part)	
2,575	2,402	39	0	93	4	3	34	Clarkson Valley city	
0	0	0	0	0	0	0	0	Ellisville city (part)	
1	1	0	0	0	0	0	0	Maryland Heights city (part)	
15,590	14,454	276	24	617	2	10	207	Wildwood city (part)	
34,692	28,994	3,438	54	1,561	9	45	591	Clayton township	
7,832	6,891	241	5	545	1	12	137	Brentwood city	
6,068	4,719	934	13	299	0	7	96	Clayton city (part)	
327	304	3	0	7	0	3	10	Huntleigh city	
1,367	1,285	19	2	32	0	1	28	Kirkwood city (part)	
8,401	7,925	83	7	261	8	9	108	Ladue city	
1,869	1,702	27	0	128	0	0	12	Richmond Heights city (part)	
4,507	3,188	1,062	13	115	0	8	121	Rock Hill city	
3,077	2,640	232	9	167	0	4	25	University City city (part)	
1,244	340	837	5	7	0	1	54	Webster Groves city (part)	
36,063	34,111	445	45	951	7	15	489	Concord township	
10,950	10,393	172	11	230	0	9	135	Aftton CDP (part)	
7,924	7,605	57	10	157	2	0	93	Concord CDP (part)	
2,578	2,395	36	1	89	1	0	56	Green Park city	
1,385	1,314	41	3	7	1	0	19	Lakeshire city	
1,319	1,270	7	4	14	0	2	22	St. George city	
4,867	4,622	68	4	94	2	2	75	Sappington CDP (part)	
1,356	1,319	8	2	18	0	0	9	Sunset Hills city (part)	
469	451	1	0	9	0	0	8	Wilbur Park village	
35,466	25,388	5,711	58	3,544	12	57	696	Creve Coeur township	
12,128	9,488	1,098	18	1,284	3	23	214	Creve Coeur city (part)	
47	32	15	0	0	0	0	0	Maryland Heights city (part)	
7,479	4,606	1,839	13	824	3	13	181	Olivette city	
288	40	235	1	6	0	4	2	Overland city (part)	
34,414	9,966	23,472	111	163	10	48	644	Ferguson township	
0	0	0	0	0	0	0	0	Bellefontaine Neighbors city (part)	
2,841	298	2,479	2	5	0	0	57	Black Jack city (part)	
1,256	682	536	2	12	0	0	24	Calverton Park village	
4,725	851	3,758	16	20	0	6	74	Dellwood city (part)	
9,173	3,836	5,049	47	57	1	13	170	Ferguson city (part)	
3,396	1,817	1,469	7	26	7	10	60	Florissant city (part)	
3,273	1,088	2,060	18	11	1	2	93	Hazelwood city (part)	
33,927	22,093	10,744	67	208	12	65	738	Florissant township	
27,737	19,257	7,635	54	162	6	49	574	Florissant city (part)	
2,978	1,272	1,593	8	14	4	14	73	Hazelwood city (part)	
34,052	30,980	1,532	42	940	12	45	501	Gravois township	
8,938	8,452	165	15	179	3	9	115	Aftton CDP (part)	
11,683	11,014	189	12	280	6	11	171	Crestwood city	
856	847	5	0	2	0	0	2	Grantwood Village town	

Table 3.

Race and Hispanic or Latino Origin: 2010—Con.

[For information on confidentiality protection, nonsampling error, and definitions, see Selected Appendixes at <www.census.gov/prod/cen2010/cph-1-a.pdf>]

State County County Subdivision Place	Total population	Race							Hispanic or Latino (of any race)
		One race						Two or More Races	
		White	Black or African American	American Indian and Alaska Native	Asian	Native Hawaiian and Other Pacific Islander	Some Other Race		
St. Louis County—Con.									
Gravois township—Con.									
Kirkwood city (part).....	979	262	643	1	35	1	15	22	18
Mackenzie village.....	134	133	0	0	0	0	0	1	1
Marlborough village (part).....	1,999	1,589	170	8	131	0	45	56	120
Sappington CDP (part).....	1,455	1,295	40	1	89	1	9	20	35
Shrewsbury city (part).....	115	85	22	0	3	0	1	4	2
Sunset Hills city (part).....	3,450	3,176	102	6	72	2	27	65	100
Hadley township.....	34,816	26,174	4,337	70	2,916	22	286	1,011	1,210
Clayton city (part).....	9,723	7,615	362	9	1,417	5	40	275	340
Maplewood city.....	8,046	5,966	1,384	20	279	11	107	279	307
Richmond Heights city (part).....	6,717	5,312	974	17	231	2	40	141	180
Shrewsbury city (part).....	0	0	0	0	0	0	0	0	0
University City city (part).....	9,358	6,561	1,565	22	829	4	96	281	335
Jefferson township.....	35,927	33,690	944	51	662	6	127	447	597
Glendale city.....	5,925	5,732	44	2	56	2	21	68	92
Marlborough village (part).....	180	155	8	1	15	0	0	1	1
Shrewsbury city (part).....	6,139	5,570	204	10	240	1	31	83	144
Warson Woods city.....	1,962	1,920	9	3	13	0	5	12	25
Webster Groves city (part).....	21,721	20,313	679	35	338	3	70	283	335
Lafayette township.....	33,513	29,831	888	55	2,115	4	116	504	637
Ballwin city (part).....	15,405	13,956	444	33	635	2	67	268	317
Chesterfield city (part).....	15,726	13,770	372	21	1,329	1	40	193	277
Ellisville city (part).....	25	19	3	0	3	0	0	0	0
Manchester city (part).....	2,357	2,086	69	1	148	1	9	43	43
Town and Country city (part).....	0	0	0	0	0	0	0	0	0
Lemay township.....	34,736	32,212	910	76	696	13	276	553	968
Afton CDP (part).....	0	0	0	0	0	0	0	0	0
Bella Villa city.....	729	675	11	2	14	0	12	15	31
Concord CDP (part).....	128	119	0	0	2	0	0	7	2
Lemay CDP.....	16,645	15,581	288	49	278	6	159	284	517
Mehlville CDP (part).....	15,592	14,497	430	25	323	5	98	214	393
Lewis and Clark township.....	37,217	22,964	12,407	76	546	17	294	913	889
Florissant city (part).....	12,075	9,843	1,708	34	118	4	72	296	254
Hazelwood city (part).....	5,838	4,709	799	13	102	2	84	129	219
Old Jamestown CDP (part).....	9,704	4,039	5,194	11	205	7	46	202	155
Maryland Heights township.....	36,370	27,702	3,247	75	3,906	17	618	805	1,388
Chesterfield city (part).....	8,216	6,929	372	11	649	8	121	126	340
Creve Coeur city (part).....	1,815	1,409	67	8	300	0	9	22	20
Maryland Heights city (part).....	17,384	11,971	2,168	43	2,253	9	457	483	844
Town and Country city (part).....	871	819	10	0	25	0	1	16	9
Meramec township.....	39,731	36,538	878	78	1,512	18	135	572	730
Ballwin city (part).....	6,455	5,652	89	12	569	1	38	94	132
Ellisville city (part).....	36	31	5	0	0	0	0	0	0
Eureka city.....	10,189	9,671	83	25	194	6	32	178	204
Fenton city (part).....	0	0	0	0	0	0	0	0	0
Pacific city (part).....	1,094	617	472	2	0	1	1	1	8
Valley Park city (part).....	44	43	0	0	0	0	1	0	0
Wildwood city (part).....	3,067	2,895	47	7	77	4	10	27	48
Midland township.....	34,636	23,224	8,006	123	921	13	1,302	1,047	2,689
Bel-Ridge village (part).....	3	0	3	0	0	0	0	0	0
Breckenridge Hills city (part).....	4,256	2,403	1,270	18	28	6	374	157	662
Charlack city.....	1,363	760	483	4	20	0	45	51	98
Maryland Heights city (part).....	11	9	0	0	1	0	0	1	1
Overland city (part).....	15,685	11,713	2,393	44	512	2	548	473	938
St. Ann city (part).....	2,700	2,130	311	12	131	0	67	49	161
St. John city (part).....	2,743	1,857	679	12	40	0	65	90	180
Sycamore Hills village.....	668	553	82	0	5	0	5	23	28
Vinita Park city.....	1,880	566	1,220	10	4	0	38	42	88
Missouri River township.....	34,992	31,465	738	49	2,122	18	108	492	601
Ballwin city (part).....	0	0	0	0	0	0	0	0	0
Chesterfield city (part).....	3,200	2,931	52	7	172	6	7	25	49
Country Life Acres village.....	74	71	0	0	3	0	0	0	1
Creve Coeur city (part).....	3,537	3,120	103	5	215	0	18	76	88
Crystal Lake Park city.....	470	430	13	0	22	0	1	4	7
Des Peres city (part).....	8,343	7,864	79	14	262	2	22	100	112
Frontenac city.....	3,482	3,137	92	5	196	0	10	42	51
Kirkwood city (part).....	0	0	0	0	0	0	0	0	0
Manchester city (part).....	762	713	5	1	32	0	1	10	18
Town and Country city (part).....	9,944	8,675	270	12	787	10	37	153	180
Westwood village.....	278	256	6	0	10	0	2	4	6
Normandy township.....	32,516	4,222	27,131	74	376	4	183	526	409
Bellerive village.....	188	103	81	0	0	0	0	4	0
Bel-Nor village.....	1,499	730	696	0	33	0	5	35	35
Bel-Ridge village (part).....	1,367	189	1,141	3	6	1	7	20	23
Beverly Hills city.....	574	24	532	0	1	0	8	9	16
Cool Valley city.....	1,196	141	1,011	3	5	0	7	29	3
Country Club Hills city (part).....	1,274	104	1,158	2	0	0	1	9	2
Flordell Hills city.....	822	48	746	2	1	0	11	14	14
Glen Echo Park village.....	160	13	147	0	0	0	0	0	2
Greendale city.....	651	182	446	0	5	0	6	12	12
Jennings city (part).....	4,840	443	4,299	10	3	0	20	65	49

Table 3.

Race and Hispanic or Latino Origin: 2010—Con.

[For information on confidentiality protection, nonsampling error, and definitions, see Selected Appendixes at <www.census.gov/prod/cen2010/cph-1-a.pdf>]

Not Hispanic or Latino								State County County Subdivision Place
Total	One race						Two or More Races	
	White	Black or African American	American Indian and Alaska Native	Asian	Native Hawaiian and Other Pacific Islander	Some Other Race		
								St. Louis County—Con.
961	255	640	0	35	1	9	21	Gravois township—Con.
133	132	0	0	0	0	0	1	Kirkwood city (part)
1,879	1,525	169	5	131	0	3	46	Mackenzie village
1,420	1,271	40	1	88	1	3	16	Marlborough village (part)
113	85	22	0	3	0	0	3	Sappington CDP (part)
3,350	3,117	102	3	72	0	3	53	Shrewsbury city (part)
33,606	25,348	4,286	60	2,908	18	58	928	Sunset Hills city (part)
9,383	7,341	358	8	1,412	3	6	255	Hadley township
7,739	5,783	1,381	16	279	11	15	254	Clayton city (part)
6,537	5,187	961	15	230	2	10	132	Maplewood city
0	0	0	0	0	0	0	0	Richmond Heights city (part)
9,023	6,358	1,536	19	827	2	25	256	Shrewsbury city (part)
35,330	33,235	938	48	660	4	36	409	University City city (part)
5,833	5,673	44	0	56	0	5	55	Jefferson township
179	154	8	1	15	0	0	1	Glendale city
5,995	5,461	200	10	240	1	7	76	Marlborough village (part)
1,937	1,903	9	3	13	0	0	9	Shrewsbury city (part)
21,386	20,044	677	34	336	3	24	268	Warson Woods city
32,876	29,345	874	48	2,113	4	37	455	Webster Groves city (part)
15,088	13,725	439	28	634	2	23	237	Lafayette township
15,449	13,549	363	20	1,328	1	13	175	Ballwin city (part)
25	19	3	0	3	0	0	0	Chesterfield city (part)
2,314	2,052	69	0	148	1	1	43	Ellisville city (part)
0	0	0	0	0	0	0	0	Manchester city (part)
33,768	31,586	898	65	692	13	17	497	Town and Country city (part)
0	0	0	0	0	0	0	0	Lemay township
698	659	11	2	14	0	0	12	Aftton CDP (part)
126	117	0	0	2	0	0	7	Bella Villa city
16,128	15,255	284	43	278	6	7	255	Concord CDP (part)
15,199	14,227	423	20	319	5	8	197	Lemay CDP
36,328	22,480	12,342	68	543	17	56	822	Mehlville CDP (part)
11,821	9,700	1,694	34	117	4	9	263	Lewis and Clark township
5,619	4,578	799	11	102	2	14	113	Florissant city (part)
9,549	3,958	5,166	10	204	7	18	186	Hazelwood city (part)
34,982	27,035	3,214	66	3,893	17	61	696	Old Jamestown CDP (part)
7,876	6,735	364	10	644	8	8	107	Maryland Heights township
1,795	1,392	67	8	299	0	7	22	Chesterfield city (part)
16,540	11,645	2,157	37	2,246	9	37	409	Creve Coeur city (part)
862	812	10	0	25	0	0	15	Maryland Heights city (part)
39,001	36,032	868	75	1,506	16	25	479	Town and Country city (part)
6,323	5,568	85	12	569	1	3	85	Meramec township
36	31	5	0	0	0	0	0	Ballwin city (part)
9,985	9,532	82	23	192	6	5	145	Ellisville city (part)
0	0	0	0	0	0	0	0	Eureka city
1,086	612	470	2	0	1	0	1	Fenton city (part)
44	43	0	0	0	0	1	0	Pacific city (part)
3,019	2,856	45	7	77	4	4	26	Valley Park city (part)
31,947	22,106	7,924	77	907	7	78	848	Wildwood city (part)
3	0	3	0	0	0	0	0	Midland township
3,594	2,179	1,258	5	28	0	7	117	Bel-Ridge village (part)
1,265	721	479	2	19	0	5	39	Breckenridge Hills city (part)
10	8	0	0	1	0	0	1	Charlack city
14,747	11,408	2,355	38	504	2	37	403	Maryland Heights city (part)
2,539	2,047	309	3	131	0	9	40	Overland city (part)
2,563	1,783	674	9	36	0	2	59	St. Ann city (part)
640	530	78	0	5	0	5	22	St. John city (part)
1,792	524	1,217	4	4	0	4	39	Sycamore Hills village
34,391	31,003	723	42	2,117	17	42	447	Vinita Park city
0	0	0	0	0	0	0	0	Missouri River township
3,151	2,890	52	4	172	5	3	25	Ballwin city (part)
73	70	0	0	3	0	0	0	Chesterfield city (part)
3,449	3,056	99	5	215	0	5	69	Country Life Acres village
463	424	13	0	22	0	0	4	Creve Coeur city (part)
8,231	7,779	76	12	261	2	7	94	Crystal Lake Park city
3,431	3,100	89	5	195	0	5	37	Des Peres city (part)
0	0	0	0	0	0	0	0	Frontenac city
744	701	5	1	32	0	0	5	Kirkwood city (part)
9,764	8,538	266	12	784	10	18	136	Manchester city (part)
272	252	6	0	10	0	0	4	Town and Country city (part)
32,107	4,108	27,030	69	376	3	42	479	Westwood village
188	103	81	0	0	0	0	4	Normandy township
1,464	704	692	0	33	0	2	33	Bellerive village
1,344	181	1,135	3	6	1	1	17	Bel-Nor village
558	24	530	0	1	0	0	3	Bel-Ridge village (part)
1,193	140	1,010	3	5	0	7	28	Beverly Hills city
1,272	103	1,158	2	0	0	0	9	Cool Valley city
808	48	744	2	1	0	0	13	Country Club Hills city (part)
158	13	145	0	0	0	0	0	Flordell Hills city
639	181	440	0	5	0	3	10	Glen Echo Park village
4,791	427	4,288	10	3	0	9	54	Greendale city
								Jennings city (part)

Table 3.

Race and Hispanic or Latino Origin: 2010—Con.

[For information on confidentiality protection, nonsampling error, and definitions, see Selected Appendixes at <www.census.gov/prod/cen2010/cph-1-a.pdf>]

State County County Subdivision Place	Total population	Race							Hispanic or Latino (of any race)
		One race						Two or More Races	
		White	Black or African American	American Indian and Alaska Native	Asian	Native Hawaiian and Other Pacific Islander	Some Other Race		
St. Louis County—Con.									
Normandy township—Con.									
Normandy city.....	5,008	1,069	3,493	16	281	0	45	104	78
Northwoods city.....	4,227	183	3,971	8	12	0	3	50	10
Norwood Court town.....	959	39	903	1	1	0	3	12	4
Pasadena Hills city.....	930	261	635	4	9	0	4	17	17
Pasadena Park village.....	470	165	285	0	6	0	5	9	4
Pine Lawn city (part).....	2,554	34	2,469	6	1	1	7	36	22
St. John city (part).....	228	48	162	3	0	0	5	10	13
Uplands Park village (part).....	415	9	401	5	0	0	0	0	3
Velda City city.....	1,420	42	1,355	1	1	0	5	16	7
Wellston city (part).....	0	0	0	0	0	0	0	0	0
Northwest township.....	32,245	24,823	5,686	70	567	8	388	703	980
Bridgeton city (part).....	7,195	5,506	1,261	14	126	2	160	126	308
Champ village.....	13	13	0	0	0	0	0	0	0
Florissant city (part).....	5,617	3,879	1,499	11	60	2	22	144	107
Hazelwood city (part).....	10,653	8,084	1,946	24	196	3	133	267	329
Maryland Heights city (part).....	7,454	6,598	515	20	142	1	59	119	205
Norwood township.....	33,914	3,917	29,240	77	88	8	91	493	260
Berkeley city (part).....	3,719	218	3,409	11	11	4	19	47	53
Country Club Hills city (part).....	0	0	0	0	0	0	0	0	0
Dellwood city (part).....	261	43	209	5	0	0	1	3	1
Ferguson city (part).....	11,879	2,294	9,221	33	45	3	46	237	109
Jennings city (part).....	9,872	813	8,911	11	21	0	15	101	41
Kinloch city.....	298	10	282	1	2	0	0	3	0
Moline Acres city.....	2,442	154	2,249	6	1	0	6	26	19
Oakville township.....	36,828	35,373	289	37	610	9	114	396	536
Mehlville CDP (part).....	3,240	3,113	24	2	29	4	11	57	55
Oakville CDP (part).....	33,588	32,260	265	35	581	5	103	339	481
Queen township.....	37,665	32,491	1,157	80	2,659	7	484	787	1,327
Des Peres city (part).....	22	22	0	0	0	0	0	0	0
Manchester city (part).....	14,975	13,043	491	27	899	2	186	327	464
Twin Oaks village.....	392	382	3	0	2	0	2	3	4
Valley Park city (part).....	6,898	5,862	275	26	438	0	135	162	272
Winchester city (part).....	936	861	14	7	10	0	11	33	51
St. Ferdinand township.....	34,032	6,628	26,585	44	75	4	89	607	266
Bellefontaine Neighbors city (part).....	10,860	2,792	7,892	12	18	1	24	121	54
Castle Point CDP.....	3,962	188	3,694	3	11	0	2	64	22
Glasgow Village CDP.....	5,429	842	4,442	5	5	0	15	120	51
Riverview village.....	2,856	772	1,996	6	9	0	10	63	20
Spanish Lake CDP (part).....	8,194	1,864	6,058	18	21	3	36	194	110
Spanish Lake township.....	35,967	9,314	25,512	64	263	11	140	663	363
Bellefontaine Neighbors city (part).....	0	0	0	0	0	0	0	0	0
Black Jack city (part).....	4,068	828	3,135	3	20	1	12	69	31
Florissant city (part).....	2,696	997	1,600	5	29	0	8	57	31
Old Jamestown CDP (part).....	9,480	4,006	5,108	16	133	4	64	149	120
Spanish Lake CDP (part).....	11,456	2,018	9,058	28	54	3	33	262	134
Tesson Ferry township.....	38,546	36,369	642	47	839	12	189	448	762
Concord CDP (part).....	8,239	7,976	46	8	115	2	20	72	99
Mehlville CDP (part).....	9,548	8,617	402	18	235	3	102	171	377
Oakville CDP (part).....	2,555	2,420	31	0	52	0	15	37	37
Sappington CDP (part).....	1,166	1,124	4	0	23	0	1	14	19
Sunset Hills city (part).....	2,957	2,798	16	6	94	0	7	36	27
University township.....	34,281	9,251	23,318	74	530	6	262	840	708
Hanley Hills village.....	2,101	252	1,792	2	9	0	6	40	27
Hillsdale village.....	1,478	33	1,418	2	0	0	0	25	17
Pagedale city.....	3,304	112	3,087	8	5	0	19	73	45
Pine Lawn city (part).....	721	15	688	4	2	0	1	11	18
University City city (part).....	22,879	8,709	12,738	55	508	6	230	633	587
Uplands Park village (part).....	30	0	28	0	0	0	2	0	2
Velda Village Hills village.....	1,055	9	1,039	0	0	0	0	7	0
Vinita Terrace village.....	277	63	202	0	1	0	1	10	3
Wellston city (part).....	2,313	55	2,207	3	5	0	3	40	9
Wildhorse township.....	36,725	33,312	735	68	1,744	12	236	618	937
Ballwin city (part).....	8,544	7,554	215	23	500	5	86	161	284
Ellisville city (part).....	9,072	8,321	165	12	389	0	57	128	223
Wildwood city (part).....	16,443	15,065	264	29	739	4	74	268	365
Winchester city (part).....	611	571	5	0	12	2	13	8	17
Saline County.....	23,370	20,135	1,235	75	124	158	1,081	562	1,925
Arrow Rock township.....	793	759	8	1	9	0	1	15	10
Arrow Rock town.....	56	55	0	0	0	0	0	1	0
Nelson city.....	192	176	6	1	1	0	0	8	2
Blackwater township.....	357	347	0	1	1	0	3	5	11
Cambridge township.....	2,431	2,223	128	8	8	0	22	42	52
Gilliam city.....	197	189	6	1	0	0	0	1	1
Slater city.....	1,856	1,672	118	3	8	0	22	33	48
Clay township.....	419	406	3	2	0	0	0	8	4
Elmwood township.....	654	617	11	0	2	0	3	21	10
Blackburn city (part).....	232	212	8	0	0	0	3	9	7
Mount Leonard town.....	87	73	1	0	1	0	0	12	0
Grand Pass township.....	562	545	9	0	0	0	5	3	17

Table 3.

Race and Hispanic or Latino Origin: 2010—Con.

[For information on confidentiality protection, nonsampling error, and definitions, see Selected Appendixes at <www.census.gov/prod/cen2010/cph-1-a.pdf>]

Not Hispanic or Latino								State County County Subdivision Place
Total	One race						Two or More Races	
	White	Black or African American	American Indian and Alaska Native	Asian	Native Hawaiian and Other Pacific Islander	Some Other Race		
								St. Louis County—Con.
4,930	1,059	3,475	14	281	0	6	95	Normandy township—Con.
4,217	182	3,968	8	12	0	3	44	Normandy city
955	38	901	0	1	0	3	12	Northwoods city
919	261	628	3	9	0	1	17	Norwood Court town
466	164	284	0	6	0	5	7	Pasadena Hills city
2,532	30	2,461	6	1	0	1	33	Pasadena Park village
215	40	162	3	0	0	0	10	Pine Lawn city (part)
412	9	398	5	0	0	0	0	St. John city (part)
1,413	42	1,353	1	1	0	0	16	Uplands Park village (part)
0	0	0	0	0	0	0	0	Velda City city
31,265	24,330	5,650	55	567	8	48	607	Wellston city (part)
6,887	5,384	1,246	9	126	2	11	109	Northwest township
13	13	0	0	0	0	0	0	Bridgeton city (part)
5,510	3,807	1,491	10	60	2	9	131	Champ village
10,324	7,924	1,938	18	196	3	18	227	Florissant city (part)
7,249	6,471	511	17	142	1	10	97	Hazelwood city (part)
33,654	3,847	29,155	75	88	8	27	454	Maryland Heights city (part)
3,666	206	3,397	11	11	4	2	35	Norwood township
0	0	0	0	0	0	0	0	Berkeley city (part)
260	43	209	5	0	0	0	3	Country Club Hills city (part)
11,770	2,257	9,203	31	45	3	12	219	Dellwood city (part)
9,831	810	8,885	11	21	0	10	94	Ferguson city (part)
298	10	282	1	2	0	0	3	Jennings city (part)
2,423	152	2,238	6	1	0	0	26	Kinloch city
36,292	34,989	284	33	599	9	17	361	Moline Acres city
3,185	3,086	21	0	28	4	0	46	Oakville township
33,107	31,903	263	33	571	5	17	315	Mehlville CDP (part)
36,338	31,712	1,136	65	2,656	7	39	723	Oakville CDP (part)
22	22	0	0	0	0	0	0	Queeny township
14,511	12,790	481	21	898	2	15	304	Des Peres city (part)
388	380	3	0	2	0	0	3	Manchester city (part)
6,626	5,740	268	25	438	0	7	148	Twin Oaks village
885	830	14	4	10	0	0	27	Valley Park city (part)
33,766	6,559	26,505	41	75	3	32	551	Winchester city (part)
10,806	2,770	7,874	12	18	1	17	114	St. Ferdinand township
3,940	186	3,680	3	11	0	0	60	Bellefontaine Neighbors city (part)
5,378	829	4,426	5	5	0	3	110	Castle Point CDP
2,836	769	1,991	4	9	0	2	61	Glasgow Village CDP
8,084	1,835	6,036	17	21	2	8	165	Riverview village
35,604	9,200	25,406	53	262	9	54	620	Spanish Lake CDP (part)
0	0	0	0	0	0	0	0	Spanish Lake township
4,037	822	3,117	3	20	0	10	65	Bellefontaine Neighbors city (part)
2,665	978	1,600	4	29	0	4	50	Black Jack city (part)
9,360	3,970	5,087	13	132	4	16	138	Florissant city (part)
11,322	1,973	9,009	21	54	2	16	247	Old Jamestown CDP (part)
37,784	35,827	639	40	833	11	28	406	Spanish Lake CDP (part)
8,140	7,900	46	8	111	2	7	66	Tesson Ferry township
9,171	8,361	401	14	234	2	9	150	Concord CDP (part)
2,518	2,394	31	0	52	0	5	36	Mehlville CDP (part)
1,147	1,106	4	0	23	0	0	14	Oakville CDP (part)
2,930	2,779	16	5	93	0	2	35	Sappington CDP (part)
33,573	8,937	23,208	60	526	2	61	779	Sunset Hills city (part)
2,074	246	1,785	2	9	0	0	32	University township
1,461	31	1,403	2	0	0	0	25	Hanley Hills village
3,259	104	3,072	8	5	0	2	68	Hillsdale village
703	11	678	4	2	0	1	7	Pagedale city
22,292	8,419	12,682	41	504	2	54	590	Pine Lawn city (part)
28	0	28	0	0	0	0	0	University City city (part)
1,055	9	1,039	0	0	0	0	0	Uplands Park village (part)
274	60	202	0	1	0	1	10	Velda Village Hills village
2,304	54	2,200	3	5	0	3	39	Vinita Terrace village
35,788	32,681	725	49	1,743	11	29	550	Wellston city (part)
8,260	7,377	212	21	500	5	4	141	Wildhorse township
8,849	8,166	162	11	389	0	12	109	Ballwin city (part)
16,078	14,806	260	16	739	3	9	245	Ellisville city (part)
594	564	5	0	12	2	3	8	Wildwood city (part)
								Winchester city (part)
21,445	19,441	1,217	49	123	152	21	442	Saline County
783	754	8	1	9	0	0	11	Arrow Rock township
56	55	0	0	0	0	0	1	Arrow Rock town
190	175	6	1	1	0	0	7	Nelson city
346	340	0	1	1	0	0	4	Blackwater township
2,379	2,200	126	7	8	0	2	36	Cambridge township
196	188	6	1	0	0	0	1	Gilliam city
1,808	1,652	116	3	8	0	2	27	Slater city
415	403	3	1	0	0	0	8	Clay township
644	613	11	0	2	0	0	18	Elmwood township
225	211	8	0	0	0	0	6	Blackburn city (part)
87	73	1	0	1	0	0	12	Mount Leonard town
545	534	9	0	0	0	0	2	Grand Pass township

Table 3.

Race and Hispanic or Latino Origin: 2010—Con.

[For information on confidentiality protection, nonsampling error, and definitions, see Selected Appendixes at <www.census.gov/prod/cen2010/cph-1-a.pdf>]

State County County Subdivision Place	Total population	Race							Two or More Races	Hispanic or Latino (of any race)
		One race								
		White	Black or African American	American Indian and Alaska Native	Asian	Native Hawaiian and Other Pacific Islander	Some Other Race			
Saline County—Con.										
Grand Pass township—Con.										
Grand Pass village.....	66	66	0	0	0	0	0	0	0	1
Malta Bend town.....	250	241	3	0	0	0	4	2	5	
Liberty township.....	601	596	2	0	1	0	1	1	6	
Marshall township.....	14,595	11,819	1,033	57	92	157	1,030	407	1,771	
Marshall city.....	13,065	10,347	1,024	52	92	157	1,002	391	1,723	
Miami township.....	582	559	10	1	0	0	1	11	8	
Miami city.....	175	171	1	0	0	0	1	2	3	
Salt Fork township.....	341	324	5	0	1	0	2	9	5	
Salt Pond township.....	2,035	1,940	26	5	10	1	13	40	31	
Emma city (part).....	129	127	0	0	0	0	0	2	0	
Sweet Springs city.....	1,484	1,399	26	5	6	1	13	34	25	
Schuyler County.....	4,431	4,369	1	7	10	0	8	36	29	
Chariton township.....	131	129	0	0	0	0	0	2	0	
Fabius township.....	757	746	0	2	1	0	0	8	3	
Downing city.....	335	327	0	0	1	0	0	7	2	
Glenwood township.....	368	367	0	0	0	0	0	1	3	
Glenwood village.....	196	195	0	0	0	0	0	1	3	
Independence township.....	306	305	0	0	0	0	0	1	0	
Liberty township.....	1,022	1,005	1	0	4	0	1	11	5	
Lancaster city.....	728	715	0	0	4	0	1	8	5	
Prairie township.....	1,119	1,103	0	5	1	0	3	7	11	
Queen City city.....	598	592	0	3	0	0	0	3	8	
Salt River township.....	728	714	0	0	4	0	4	6	7	
Greentop city (part).....	357	355	0	0	0	0	1	1	4	
Scotland County.....	4,843	4,776	3	12	11	0	18	23	33	
Harrison township.....	351	347	0	1	3	0	0	0	0	
South Gorin town.....	91	91	0	0	0	0	0	0	0	
Jefferson township.....	2,501	2,469	3	9	1	0	2	17	5	
Memphis city.....	1,822	1,794	3	9	1	0	1	14	4	
Johnson township.....	204	190	0	0	0	0	12	2	12	
Miller township.....	137	137	0	0	0	0	0	0	0	
Mount Pleasant township.....	112	111	0	1	0	0	0	0	1	
Sand Hill township.....	380	371	0	1	7	0	0	1	5	
Rutledge town.....	109	109	0	0	0	0	0	0	1	
Thomson township.....	345	344	0	0	0	0	1	0	1	
Arbela town.....	41	40	0	0	0	0	1	0	1	
Granger village.....	34	34	0	0	0	0	0	0	0	
Tobin township.....	162	161	0	0	0	0	0	1	0	
Union township.....	448	444	0	0	0	0	3	1	9	
Vest township.....	203	202	0	0	0	0	0	1	0	
Scott County.....	39,191	33,606	4,468	83	133	10	255	636	705	
Commerce township.....	536	524	5	0	1	0	2	4	2	
Commerce village.....	67	62	5	0	0	0	0	0	0	
Kelso township.....	10,414	10,170	49	27	15	3	45	105	120	
Cape Girardeau city (part).....	0	0	0	0	0	0	0	0	0	
Chaffee city.....	2,955	2,891	15	6	3	0	2	38	37	
Kelso village.....	586	578	1	0	0	1	3	3	3	
Scott City city (part).....	4,565	4,425	31	12	11	0	38	48	66	
Moreland township.....	3,486	3,356	55	9	2	0	25	39	53	
Benton city.....	863	813	42	0	0	0	2	6	13	
Lambert village.....	34	34	0	0	0	0	0	0	0	
Morley township.....	1,714	1,390	256	7	0	1	15	45	33	
Haywood City village.....	206	11	186	0	0	0	2	7	3	
Morley city.....	697	662	8	3	0	0	0	24	12	
Vanduser village.....	267	243	8	1	0	0	6	9	9	
Richland township.....	16,833	12,170	4,026	27	101	5	151	353	422	
Miner city (part).....	984	908	31	2	6	0	17	20	43	
Sikeston city (part).....	14,550	10,029	3,975	23	88	5	126	304	345	
Rootwad township.....	1,210	1,124	45	3	3	1	3	31	12	
Sikeston city (part).....	28	18	6	0	0	0	0	4	4	
Sandywoods township.....	2,353	2,277	10	7	10	0	14	35	36	
Blodgett village.....	213	198	4	1	1	0	0	9	6	
Miner city (part).....	0	0	0	0	0	0	0	0	0	
Sylvania township.....	2,252	2,206	20	3	1	0	0	22	23	
Oran city.....	1,294	1,264	20	0	0	0	0	10	19	
Tywappity township.....	393	389	2	0	0	0	0	2	4	
Diehlstadt village.....	161	159	0	0	0	0	0	2	0	
Shannon County.....	8,441	8,103	17	77	15	0	37	192	139	
Bartlett township.....	443	433	0	6	0	0	0	4	3	
Birch Tree township.....	1,273	1,215	5	8	5	0	22	18	59	
Birch Tree city.....	679	630	2	6	5	0	21	15	47	
Delaware township.....	91	69	0	3	0	0	0	19	0	
Eminence township.....	1,773	1,710	1	17	1	0	0	44	16	
Eminence city.....	600	571	0	11	1	0	0	17	5	
Montier township.....	693	662	2	7	2	0	13	7	15	
Montier CDP.....	98	96	0	2	0	0	0	0	0	

Table 3.

Race and Hispanic or Latino Origin: 2010—Con.

[For information on confidentiality protection, nonsampling error, and definitions, see Selected Appendixes at <www.census.gov/prod/cen2010/cph-1-a.pdf>]

Not Hispanic or Latino								State County County Subdivision Place
Total	One race						Two or More Races	
	White	Black or African American	American Indian and Alaska Native	Asian	Native Hawaiian and Other Pacific Islander	Some Other Race		
								Saline County—Con.
65	65	0	0	0	0	0	0	Grand Pass township—Con.
245	241	3	0	0	0	0	1	Grand Pass village
595	591	2	0	1	0	0	1	Malta Bend town
12,824	11,198	1,017	34	91	151	19	314	Liberty township
11,342	9,740	1,008	29	91	151	17	306	Marshall township
574	555	10	1	0	0	0	8	Marshall city
172	171	1	0	0	0	0	0	Miami township
336	321	5	0	1	0	0	9	Miami city
2,004	1,932	26	4	10	1	0	31	Salt Fork township
129	127	0	0	0	0	0	2	Salt Pond township
1,459	1,396	26	4	6	1	0	26	Emma city (part)
								Sweet Springs city
4,402	4,353	1	7	10	0	0	31	Schuyler County
131	129	0	0	0	0	0	2	Chariton township
754	744	0	2	1	0	0	7	Fabius township
333	326	0	0	1	0	0	6	Downing city
365	364	0	0	0	0	0	1	Glenwood township
193	192	0	0	0	0	0	1	Glenwood village
306	305	0	0	0	0	0	1	Independence township
1,017	1,004	1	0	4	0	0	8	Liberty township
723	714	0	0	4	0	0	5	Lancaster city
1,108	1,095	0	5	1	0	0	7	Prairie township
590	584	0	3	0	0	0	3	Queen City city
721	712	0	0	4	0	0	5	Salt River township
353	353	0	0	0	0	0	0	Greentop city (part)
4,810	4,760	3	12	11	0	1	23	Scotland County
351	347	0	1	3	0	0	0	Harrison township
91	91	0	0	0	0	0	0	South Gorin town
2,496	2,465	3	9	1	0	1	17	Jefferson township
1,818	1,790	3	9	1	0	1	14	Memphis city
192	190	0	0	0	0	0	2	Johnson township
137	137	0	0	0	0	0	0	Miller township
111	110	0	1	0	0	0	0	Mount Pleasant township
375	366	0	1	7	0	0	1	Sand Hill township
108	108	0	0	0	0	0	0	Rutledge town
344	344	0	0	0	0	0	0	Thomson township
40	40	0	0	0	0	0	0	Arbela town
34	34	0	0	0	0	0	0	Granger village
162	161	0	0	0	0	0	1	Tobin township
439	438	0	0	0	0	0	1	Union township
203	202	0	0	0	0	0	1	Vest township
38,486	33,257	4,436	77	133	8	12	563	Scott County
534	524	5	0	1	0	0	4	Commerce township
67	62	5	0	0	0	0	0	Commerce village
10,294	10,107	49	25	15	2	0	96	Kelso township
0	0	0	0	0	0	0	0	Cape Girardeau city (part)
2,918	2,866	15	4	3	0	0	30	Chaffee city
583	578	1	0	0	1	0	3	Kelso village
4,499	4,398	31	12	11	0	0	47	Scott City city (part)
3,433	3,328	55	9	2	0	2	37	Moreland township
850	800	42	0	0	0	2	6	Benton city
34	34	0	0	0	0	0	0	Lambert village
1,681	1,380	251	7	0	0	2	41	Morley township
203	11	183	0	0	0	2	7	Haywood City village
685	652	8	3	0	0	0	22	Morley city
258	243	6	1	0	0	0	8	Vanduser village
16,411	11,971	4,000	23	101	5	7	304	Richland township
941	889	31	1	6	0	2	12	Miner city (part)
14,205	9,862	3,949	20	88	5	5	276	Sikeston city (part)
1,198	1,116	45	3	3	1	1	29	Rootwad township
24	15	6	0	0	0	0	3	Sikeston city (part)
2,317	2,262	9	7	10	0	0	29	Sandywoods township
207	197	3	1	1	0	0	5	Blodgett village
0	0	0	0	0	0	0	0	Miner city (part)
2,229	2,184	20	3	1	0	0	21	Sylvania township
1,275	1,245	20	0	0	0	0	10	Oran city
389	385	2	0	0	0	0	2	Tywappity township
161	159	0	0	0	0	0	2	Diehlstadt village
8,302	8,014	16	76	15	0	1	180	Shannon County
440	430	0	6	0	0	0	4	Bartlett township
1,214	1,179	4	8	5	0	0	18	Birch Tree township
632	605	1	6	5	0	0	15	Birch Tree city
91	69	0	3	0	0	0	19	Delaware township
1,757	1,703	1	16	1	0	0	36	Eminence township
595	569	0	10	1	0	0	15	Eminence city
678	660	2	7	2	0	0	7	Montier township
98	96	0	2	0	0	0	0	Montier CDP

Table 3.

Race and Hispanic or Latino Origin: 2010—Con.

[For information on confidentiality protection, nonsampling error, and definitions, see Selected Appendixes at <www.census.gov/prod/cen2010/cph-1-a.pdf>]

State County County Subdivision Place	Total population	Race							Hispanic or Latino (of any race)
		One race						Two or More Races	
		White	Black or African American	American Indian and Alaska Native	Asian	Native Hawaiian and Other Pacific Islander	Some Other Race		
Shannon County—Con.									
Moore township.....	149	137	0	2	2	0	0	8	10
Newton township.....	240	232	0	2	0	0	0	6	0
Spring Creek township.....	363	354	0	2	1	0	0	6	7
Spring Valley township.....	965	939	0	2	0	0	0	24	5
Summersville city (part).....	72	72	0	0	0	0	0	0	0
Winona township.....	2,451	2,352	9	28	4	0	2	56	24
Winona city.....	1,335	1,294	1	11	1	0	2	26	20
Shelby County.....	6,373	6,249	32	11	13	0	21	47	71
Bethel township.....	674	639	2	0	12	0	5	16	8
Bethel village.....	122	114	0	0	0	0	3	5	3
Black Creek township.....	874	865	2	1	0	0	0	6	7
Shelbyville city.....	552	543	2	1	0	0	0	6	7
Clay township.....	1,151	1,127	10	4	0	0	1	9	16
Clarence city.....	813	797	4	2	0	0	1	9	11
Jackson township.....	460	449	0	1	0	0	9	1	13
Hunnewell city.....	184	182	0	1	0	0	0	1	4
Jefferson township.....	279	268	5	0	0	0	6	0	7
Lentner township.....	174	174	0	0	0	0	0	0	0
North River township.....	108	108	0	0	0	0	0	0	1
Salt River township.....	2,218	2,191	13	4	1	0	0	9	18
Shelbina city.....	1,704	1,684	9	1	1	0	0	9	18
Taylor township.....	230	224	0	0	0	0	0	6	0
Leonard village.....	61	61	0	0	0	0	0	0	0
Tiger Fork township.....	205	204	0	1	0	0	0	0	1
Stoddard County.....	29,968	29,150	275	109	51	4	77	302	356
Castor township.....	5,174	5,098	17	14	2	1	8	34	48
Bloomfield city.....	1,933	1,910	1	2	2	0	6	12	16
Duck Creek township.....	3,492	3,414	35	13	4	1	3	22	32
Dudley city.....	232	231	0	0	0	0	0	1	2
Puxico city.....	881	855	1	10	1	1	0	13	13
Elk township.....	354	331	13	1	0	0	3	6	14
Liberty township.....	14,738	14,315	98	60	36	2	44	183	219
Bernie city.....	1,958	1,858	43	12	2	0	15	28	28
Dexter city.....	7,864	7,639	38	39	19	2	14	113	148
New Lisbon township.....	966	956	0	0	1	0	2	7	2
Pike township.....	3,830	3,723	35	18	8	0	13	33	31
Advance city.....	1,347	1,330	1	4	2	0	0	10	9
Bell City city.....	448	424	8	6	0	0	0	10	1
Richland township.....	1,414	1,313	77	3	0	0	4	17	10
Baker village.....	3	3	0	0	0	0	0	0	0
Essex city.....	472	463	3	1	0	0	0	5	5
Grayridge CDP.....	127	116	10	0	0	0	0	1	0
Pennermon village.....	64	6	56	0	0	0	0	2	0
Stone County.....	32,202	31,299	53	182	96	10	126	436	553
Alpine township.....	686	666	0	10	3	0	2	5	14
Shell Knob CDP (part).....	333	325	0	3	1	0	1	3	10
Cass township.....	1,445	1,397	1	12	1	0	3	31	14
Flat Creek A township.....	1,590	1,553	3	6	5	0	3	20	24
Flat Creek B township.....	634	626	0	5	0	0	0	3	5
Grant township.....	669	660	1	0	0	0	0	8	0
Hurley township.....	1,036	1,025	1	3	1	0	4	2	8
Hurley city.....	178	176	0	1	0	0	0	1	0
Lincoln township.....	781	746	1	7	4	0	1	22	12
McKinley township.....	482	477	0	0	2	0	0	3	1
Pierce township.....	1,954	1,902	2	12	4	0	7	27	21
Crane city.....	1,462	1,421	1	10	3	0	6	21	18
Pine A township.....	2,109	2,054	6	10	5	0	13	21	58
Blue Eye town.....	167	162	0	1	0	0	0	4	3
Indian Point village (part).....	0	0	0	0	0	0	0	0	0
Pine B township.....	2,086	2,040	3	12	4	6	0	21	15
Ponce de Leon township.....	602	580	3	0	0	0	2	17	15
Ruth A township.....	4,227	4,036	9	27	11	0	39	105	139
Branson West city (part).....	431	391	3	0	1	0	17	19	55
Reeds Spring city.....	913	870	1	15	7	0	3	17	21
Ruth B City township.....	2,400	2,354	5	10	12	0	2	17	30
Kimberling City city.....	2,400	2,354	5	10	12	0	2	17	30
Ruth B Rural township.....	3,268	3,204	2	15	15	1	7	24	54
Ruth C township.....	3,489	3,392	10	17	19	3	9	39	38
Branson city (part).....	0	0	0	0	0	0	0	0	0
Branson West city (part).....	47	46	0	0	1	0	0	0	2
Coney Island village.....	75	73	1	1	0	0	0	0	0
Ruth C Rural township.....	528	509	0	7	1	0	3	8	11
Indian Point village (part).....	528	509	0	7	1	0	3	8	11
Sunset Cove township.....	705	671	0	8	5	0	12	9	28
Union township.....	512	492	0	4	1	0	10	5	19
Washington township.....	1,792	1,731	1	14	3	0	7	36	39
Galena city.....	440	430	0	4	0	0	3	3	16
McCord Bend village.....	297	285	1	2	1	0	0	8	8

Table 3.

Race and Hispanic or Latino Origin: 2010—Con.

[For information on confidentiality protection, nonsampling error, and definitions, see Selected Appendixes at <www.census.gov/prod/cen2010/cph-1-a.pdf>]

Not Hispanic or Latino								State County County Subdivision Place
Total	One race						Two or More Races	
	White	Black or African American	American Indian and Alaska Native	Asian	Native Hawaiian and Other Pacific Islander	Some Other Race		
139	127	0	2	2	0	0	8	Shannon County—Con.
240	232	0	2	0	0	0	6	Moore township
356	347	0	2	1	0	0	6	Newton township
960	935	0	2	0	0	0	23	Spring Creek township
72	72	0	0	0	0	0	0	Spring Valley township
2,427	2,332	9	28	4	0	1	53	Summersville city (part)
1,315	1,278	1	11	1	0	1	23	Winona township
								Winona city
6,302	6,202	32	9	13	0	0	46	Shelby County
666	636	2	0	12	0	0	16	Bethel township
119	114	0	0	0	0	0	5	Bethel village
867	860	2	0	0	0	0	5	Black Creek township
545	538	2	0	0	0	0	5	Shelbyville city
1,135	1,113	10	3	0	0	0	9	Clay township
802	787	4	2	0	0	0	9	Clarence city
447	445	0	1	0	0	0	1	Jackson township
180	178	0	1	0	0	0	1	Hunnewell city
272	267	5	0	0	0	0	0	Jefferson township
174	174	0	0	0	0	0	0	Lentner township
107	107	0	0	0	0	0	0	North River township
2,200	2,173	13	4	1	0	0	9	Salt River township
1,686	1,666	9	1	1	0	0	9	Shelbina city
230	224	0	0	0	0	0	6	Taylor township
61	61	0	0	0	0	0	0	Leonard village
204	203	0	1	0	0	0	0	Tiger Fork township
29,612	28,931	274	91	51	2	3	260	Stoddard County
5,126	5,072	17	8	2	1	0	26	Castor township
1,917	1,905	1	1	2	0	0	8	Bloomfield city
3,460	3,385	35	13	4	1	0	22	Duck Creek township
230	229	0	0	0	0	0	1	Dudley city
868	842	1	10	1	1	0	13	Puxico city
340	320	13	1	0	0	0	6	Elk township
14,519	14,180	97	49	36	0	2	155	Liberty township
1,930	1,845	43	12	2	0	0	28	Bernie city
7,716	7,537	37	32	19	0	2	89	Dexter city
964	955	0	0	1	0	1	7	New Lisbon township
3,799	3,710	35	17	8	0	0	29	Pike township
1,338	1,324	1	4	2	0	0	7	Advance city
447	423	8	6	0	0	0	10	Bell City city
1,404	1,309	77	3	0	0	0	15	Richland township
3	3	0	0	0	0	0	0	Baker village
467	460	3	1	0	0	0	3	Essex city
127	116	10	0	0	0	0	1	Grayridge CDP
64	6	56	0	0	0	0	2	Penemon village
31,649	30,938	46	172	95	8	18	372	Stone County
672	657	0	7	3	0	0	5	Alpine township
323	316	0	3	1	0	0	3	Shell Knob CDP (part)
1,431	1,391	1	10	1	0	0	28	Cass township
1,566	1,535	3	6	5	0	1	16	Flat Creek A township
629	621	0	5	0	0	0	3	Flat Creek B township
669	660	1	0	0	0	0	8	Grant township
1,028	1,017	1	3	1	0	4	2	Hurley township
178	176	0	1	0	0	0	1	Hurley city
769	739	1	7	4	0	0	18	Lincoln township
481	476	0	0	2	0	0	3	McKinley township
1,933	1,892	2	11	4	0	0	24	Pierce township
1,444	1,412	1	9	3	0	0	19	Crane city
2,051	2,014	3	9	5	0	3	17	Pine A township
164	159	0	1	0	0	0	4	Blue Eye town
0	0	0	0	0	0	0	0	Indian Point village (part)
2,071	2,029	3	11	4	5	0	19	Pine B township
587	566	3	0	0	0	1	17	Ponce de Leon township
4,088	3,963	6	26	10	0	3	80	Ruth A township
376	369	0	0	1	0	0	6	Branson West city (part)
892	852	1	15	7	0	0	17	Reeds Spring city
2,370	2,326	5	10	12	0	0	17	Ruth B City township
2,370	2,326	5	10	12	0	0	17	Kimberling City city
3,214	3,161	2	15	15	1	1	19	Ruth B Rural township
3,451	3,366	10	17	19	2	3	34	Ruth C township
0	0	0	0	0	0	0	0	Branson city (part)
45	44	0	0	1	0	0	0	Branson West city (part)
75	73	1	1	0	0	0	0	Coney Island village
517	508	0	7	1	0	0	1	Ruth C Rural township
517	508	0	7	1	0	0	1	Indian Point village (part)
677	656	0	8	5	0	0	8	Sunset Cove township
493	485	0	3	1	0	0	4	Union township
1,753	1,697	1	14	3	0	2	36	Washington township
424	417	0	4	0	0	0	3	Galena city
289	277	1	2	1	0	0	8	McCord Bend village

Table 3.

Race and Hispanic or Latino Origin: 2010—Con.

[For information on confidentiality protection, nonsampling error, and definitions, see Selected Appendixes at <www.census.gov/prod/cen2010/cph-1-a.pdf>]

State County County Subdivision Place	Total population	Race							Hispanic or Latino (of any race)
		One race						Two or More Races	
		White	Black or African American	American Indian and Alaska Native	Asian	Native Hawaiian and Other Pacific Islander	Some Other Race		
Stone County—Con.									
Williams township.....	1,207	1,184	5	3	0	0	2	13	8
Sullivan County.....	6,714	5,957	34	44	8	9	582	80	1,248
Bowman township.....	395	371	3	7	0	0	10	4	13
Humphreys village.....	118	116	0	0	0	0	0	2	1
Osgood village.....	48	31	0	7	0	0	9	1	10
Buchanan township.....	174	167	1	2	0	0	1	3	1
Clay township.....	410	379	0	15	0	1	6	9	20
Harris town.....	61	60	0	0	0	0	0	1	0
Newtown town.....	183	156	0	14	0	0	6	7	18
Duncan township.....	385	377	1	0	0	0	1	6	6
Browning city (part).....	68	62	1	0	0	0	0	5	3
Jackson township.....	438	423	1	1	0	0	8	5	27
Pollock village.....	89	84	1	0	0	0	3	1	6
Liberty township.....	210	203	0	0	0	0	3	4	12
Morris township.....	186	171	0	2	0	1	10	2	11
Winigan CDP.....	44	42	0	2	0	0	0	0	0
Penn township.....	1,208	1,158	2	5	2	0	27	14	53
Greencastle city.....	275	274	0	0	0	0	0	1	4
Green City city.....	657	613	2	5	2	0	23	12	45
Pleasant Hill township.....	142	136	0	0	0	0	6	0	6
Polk township.....	2,910	2,326	21	12	6	7	507	31	1,092
Milan city.....	1,960	1,465	11	7	6	7	440	24	888
Taylor township.....	98	93	5	0	0	0	0	0	1
Union township.....	158	153	0	0	0	0	3	2	6
Taney County.....	51,675	48,375	449	410	337	46	929	1,129	2,494
Beaver township.....	890	873	0	4	3	0	0	10	4
Big Creek township.....	572	559	0	8	1	0	0	4	2
Branson township.....	18,469	16,791	270	153	208	20	592	435	1,418
Branson city (part).....	10,520	9,358	207	92	159	13	413	278	928
Cedar Creek township.....	475	461	1	2	1	0	0	10	9
Jasper township.....	5,153	4,838	28	49	17	10	56	155	181
Bull Creek village.....	603	535	8	1	4	5	29	21	61
Merriam Woods village.....	1,761	1,657	5	21	2	0	19	57	59
Rockaway Beach city (part).....	841	808	6	8	0	5	3	11	17
Saddlebrooke village (part).....	46	38	0	0	1	0	1	6	4
Oliver township.....	9,605	9,105	59	88	50	14	137	152	368
Branson city (part).....	0	0	0	0	0	0	0	0	0
Hollister city (part).....	4,238	3,927	35	52	22	8	121	73	273
Scott township.....	6,500	6,090	62	43	33	0	90	182	305
Hollister city (part).....	188	166	7	1	1	0	3	10	10
Kirbyville village.....	207	183	1	0	5	0	15	3	14
Swan township.....	10,011	9,658	29	63	24	2	54	181	207
Forsyth city.....	2,255	2,168	7	20	9	0	11	40	68
Kissee Mills CDP.....	1,109	1,077	1	7	0	0	0	24	12
Rockaway Beach city (part).....	0	0	0	0	0	0	0	0	0
Taneyville village.....	396	383	0	0	0	0	6	7	12
Texas County.....	26,008	24,332	876	180	81	8	56	475	425
Boone township.....	323	320	0	1	0	0	0	2	3
Burdine township.....	3,336	3,226	11	15	16	0	7	61	69
Cabool city.....	2,146	2,068	8	10	12	0	3	45	55
Carroll township.....	1,056	1,023	2	7	1	0	3	20	17
Summersville city (part).....	430	414	0	4	1	0	0	11	7
Cass township.....	1,268	1,224	9	16	1	1	1	16	10
Clinton township.....	1,652	1,616	2	13	0	3	0	18	23
Mountain Grove city (part).....	189	184	0	3	0	0	0	2	3
Current township.....	294	292	1	0	0	0	0	1	0
Date township.....	474	455	0	7	0	0	0	12	14
Jackson township.....	1,233	1,173	4	12	3	0	1	40	13
Raymondville town.....	363	351	1	0	1	0	1	9	3
Lynch township.....	1,463	1,407	0	8	7	1	7	33	20
Morris township.....	798	760	4	2	1	0	3	28	19
Ozark township.....	476	442	0	10	2	0	1	21	11
Pierce township.....	463	455	0	3	3	0	0	2	3
Piney township.....	4,770	4,622	8	26	12	1	20	81	73
Houston city.....	2,081	2,005	4	13	9	0	10	40	25
Roubidoux township.....	1,819	1,707	28	10	12	0	7	55	54
Plato village.....	109	104	2	2	0	0	1	0	5
Sargent township.....	383	363	2	5	4	0	0	9	0
Sherrill township.....	5,608	4,681	805	43	17	2	4	56	91
Licking city.....	3,124	2,283	801	18	6	1	2	13	69
Upton township.....	592	566	0	2	2	0	2	20	5
Vernon County.....	21,159	20,409	102	155	104	8	86	295	336
Bacon township.....	669	655	0	11	0	0	0	3	6
Harwood village.....	47	45	0	2	0	0	0	0	0
Schell City city.....	249	243	0	4	0	0	0	2	4
Badger township.....	476	467	1	1	1	0	1	5	2
Blue Mound township.....	400	397	0	0	0	0	0	3	2

Table 3.

Race and Hispanic or Latino Origin: 2010—Con.

[For information on confidentiality protection, nonsampling error, and definitions, see Selected Appendixes at <www.census.gov/prod/cen2010/cph-1-a.pdf>]

Not Hispanic or Latino								State County County Subdivision Place
Total	One race						Two or More Races	
	White	Black or African American	American Indian and Alaska Native	Asian	Native Hawaiian and Other Pacific Islander	Some Other Race		
1,199	1,179	4	3	0	0	0	13	Stone County—Con. Williams township
5,466	5,350	30	32	8	1	4	41	Sullivan County
382	369	3	7	0	0	0	3	Bowman township
117	116	0	0	0	0	0	1	Humphreys village
38	30	0	7	0	0	0	1	Osgood village
173	167	1	2	0	0	0	3	Buchanan township
390	373	0	10	0	0	0	7	Clay township
61	60	0	0	0	0	0	1	Harris town
165	151	0	9	0	0	0	5	Newtown town
379	374	1	0	0	0	0	4	Duncan township
65	61	1	0	0	0	0	3	Browning city (part)
411	409	1	1	0	0	0	0	Jackson township
83	82	1	0	0	0	0	0	Pollock village
198	197	0	0	0	0	0	1	Liberty township
175	171	0	2	0	1	0	1	Morris township
44	42	0	2	0	0	0	0	Winigan CDP
1,155	1,137	2	2	2	0	0	12	Penn township
271	270	0	0	0	0	0	1	Greencastle city
612	596	2	2	2	0	0	10	Green City city
136	136	0	0	0	0	0	0	Pleasant Hill township
1,818	1,775	17	8	6	0	4	8	Polk township
1,072	1,041	7	7	6	0	4	7	Milan city
97	92	5	0	0	0	0	0	Taylor township
152	150	0	0	0	0	0	2	Union township
49,181	47,083	405	376	329	40	53	895	Taney County
886	869	0	4	3	0	0	10	Beaver township
570	559	0	7	1	0	0	3	Big Creek township
17,051	16,121	242	138	202	19	26	303	Branson township
9,592	8,956	184	80	154	13	14	191	Branson city (part)
466	458	1	2	1	0	0	4	Cedar Creek township
4,972	4,735	27	47	17	10	4	132	Jasper township
542	509	8	1	4	5	0	15	Bull Creek village
1,702	1,623	5	21	2	0	1	50	Merriam Woods village
824	798	5	6	0	5	1	9	Rockaway Beach city (part)
42	37	0	0	1	0	0	4	Saddlebrooke village (part)
9,237	8,906	55	80	50	9	8	129	Oliver township
0	0	0	0	0	0	0	0	Branson city (part)
3,965	3,791	33	47	22	8	6	58	Hollister city (part)
6,195	5,900	61	40	33	0	5	156	Scott township
178	161	7	1	1	0	0	8	Hollister city (part)
193	183	1	0	5	0	1	3	Kirbyville village
9,804	9,535	19	58	22	2	10	158	Swan township
2,187	2,121	2	20	8	0	1	35	Forsyth city
1,097	1,069	1	6	0	0	0	21	Kissee Mills CDP
0	0	0	0	0	0	0	0	Rockaway Beach city (part)
384	379	0	0	0	0	0	5	Taneyville village
25,583	24,010	871	167	80	7	11	437	Texas County
320	317	0	1	0	0	0	2	Boone township
3,267	3,166	11	15	16	0	2	57	Burdine township
2,091	2,019	8	10	12	0	0	42	Cabool city
1,039	1,014	2	4	1	0	0	18	Carroll township
423	409	0	3	1	0	0	10	Summersville city (part)
1,258	1,214	9	16	1	1	1	16	Cass township
1,629	1,596	2	13	0	2	0	16	Clinton township
186	183	0	3	0	0	0	0	Mountain Grove city (part)
294	292	1	0	0	0	0	1	Current township
460	443	0	7	0	0	0	10	Date township
1,220	1,164	4	9	3	0	0	40	Jackson township
360	349	1	0	1	0	0	9	Raymondville town
1,443	1,392	0	8	7	1	3	32	Lynch township
779	744	4	2	1	0	1	27	Morris township
465	440	0	8	2	0	0	15	Ozark township
460	454	0	1	3	0	0	2	Pierce township
4,697	4,572	8	24	12	1	4	76	Piney township
2,056	1,988	4	12	9	0	4	39	Houston city
1,765	1,670	26	10	11	0	0	48	Roubidoux township
104	100	2	2	0	0	0	0	Plato village
383	363	2	5	4	0	0	9	Sargent township
5,517	4,605	802	43	17	2	0	48	Sherrill township
3,055	2,220	798	18	6	1	0	12	Licking city
587	564	0	1	2	0	0	20	Upton township
20,823	20,197	100	141	103	8	4	270	Vernon County
663	649	0	11	0	0	0	3	Bacon township
47	45	0	2	0	0	0	0	Harwood village
245	239	0	4	0	0	0	2	Schell City city
474	466	1	1	1	0	0	5	Badger township
398	395	0	0	0	0	0	3	Blue Mound township

Table 3.

Race and Hispanic or Latino Origin: 2010—Con.

[For information on confidentiality protection, nonsampling error, and definitions, see Selected Appendixes at <www.census.gov/prod/cen2010/cph-1-a.pdf>]

State County County Subdivision Place	Total population	Race						Two or More Races	Hispanic or Latino (of any race)
		One race							
		White	Black or African American	American Indian and Alaska Native	Asian	Native Hawaiian and Other Pacific Islander	Some Other Race		
Vernon County—Con.									
Center township.....	9,664	9,234	79	65	80	7	53	146	172
Nevada city (part).....	7,214	6,861	77	61	63	3	45	104	139
Clear Creek township.....	645	628	1	8	1	1	0	6	8
Coal township.....	277	270	0	0	2	0	0	5	0
Deerfield village (part).....	4	4	0	0	0	0	0	0	0
Deerfield township.....	911	874	0	7	3	0	4	23	8
Deerfield village (part).....	77	73	0	1	1	0	0	2	0
Moundville town (part).....	3	3	0	0	0	0	0	0	0
Dover township.....	529	500	0	16	6	0	0	7	2
Drywood township.....	1,387	1,347	1	12	0	0	7	20	48
Milo village.....	90	87	0	3	0	0	0	0	1
Sheldon city.....	543	512	1	5	0	0	7	18	37
Harrison township.....	299	289	0	0	1	0	0	9	3
Henry township.....	231	227	2	2	0	0	0	0	0
Stotesbury town.....	18	18	0	0	0	0	0	0	0
Lake township.....	209	204	0	0	4	0	0	1	1
Metz township.....	374	368	0	4	0	0	0	2	0
Metz town.....	49	46	0	3	0	0	0	0	0
Montevallo township.....	318	308	0	0	2	0	0	8	0
Moundville township.....	788	769	1	1	1	0	3	13	15
Bronaugh city.....	249	239	1	0	1	0	0	8	4
Moundville town (part).....	121	118	0	0	0	0	1	2	3
Osage township.....	295	287	1	3	0	0	0	4	1
Richland township.....	235	230	0	0	0	0	0	5	1
Richards town.....	96	92	0	0	0	0	0	4	1
Virgil township.....	443	437	1	0	0	0	4	1	13
Walker township.....	536	525	0	3	0	0	2	6	9
Walker city.....	270	261	0	3	0	0	2	4	7
Washington township.....	2,473	2,393	15	22	3	0	12	28	45
Nevada city (part).....	1,172	1,115	14	6	3	0	8	26	28
Warren County.....	32,513	30,685	621	133	136	11	352	575	957
Bridgeport township.....	743	735	0	2	3	0	0	3	1
Camp Branch township.....	1,018	977	9	16	7	0	1	8	6
Charrette township.....	5,579	5,462	19	13	10	0	25	50	65
Innsbrook village (part).....	24	24	0	0	0	0	0	0	0
Marthasville city.....	1,136	1,108	2	3	1	0	8	14	21
Three Creeks village.....	6	6	0	0	0	0	0	0	0
Hickory Grove township.....	9,326	8,550	295	24	36	2	195	224	415
Foristell city (part).....	260	244	9	1	0	0	0	6	3
Innsbrook village (part).....	503	490	8	0	0	0	1	4	3
Wright City city.....	3,119	2,712	177	5	14	1	115	95	224
North Elkhorn township.....	7,412	6,981	121	46	34	3	88	139	240
Pendleton village.....	43	43	0	0	0	0	0	0	0
Warrenton city (part).....	4,340	4,088	82	28	25	2	44	71	159
Pinckney township.....	1,186	1,166	0	3	2	0	1	14	26
South Elkhorn township.....	7,249	6,814	177	29	44	6	42	137	204
Innsbrook village (part).....	25	25	0	0	0	0	0	0	0
Truesdale city.....	732	642	41	7	4	3	10	25	24
Warrenton city (part).....	3,540	3,314	80	19	30	3	23	71	129
Washington County.....	25,195	24,142	557	100	48	5	37	306	255
Belgrade township.....	1,226	1,205	0	1	6	0	0	14	10
Bellevue township.....	994	986	0	3	1	0	0	4	5
Caledonia village.....	130	130	0	0	0	0	0	0	1
Breton township.....	10,326	9,585	529	27	25	4	18	138	123
Mineral Point town.....	351	323	16	1	1	0	2	8	3
Potosi city.....	2,660	2,531	58	10	11	0	7	43	42
Concord township.....	2,446	2,392	9	11	4	0	0	30	20
Irondale city.....	445	434	0	1	0	0	0	10	4
Harmony township.....	371	360	0	2	3	0	0	6	4
Johnson township.....	1,190	1,129	1	19	1	1	4	35	19
Kingston township.....	1,553	1,528	3	6	3	0	5	8	19
Liberty township.....	1,508	1,466	2	10	1	0	0	29	12
Richwoods township.....	1,581	1,561	3	2	0	0	6	9	17
Union township.....	3,107	3,049	10	13	4	0	3	28	23
Walton township.....	893	881	0	6	0	0	1	5	3
Wayne County.....	13,521	13,138	38	56	32	2	40	215	140
Benton township.....	3,796	3,672	16	16	21	0	20	51	34
Piedmont city.....	1,977	1,907	10	5	19	0	15	21	28
Black River township.....	711	692	0	2	0	0	0	17	4
Cedar Creek township.....	448	434	1	1	4	1	1	6	3
Cowan township.....	627	617	1	1	0	0	0	8	3
Jefferson township.....	289	282	1	0	1	0	1	4	9
Logan township.....	1,486	1,438	3	9	2	1	12	21	21
Lost Creek township.....	2,288	2,226	12	7	3	0	4	36	45
Mill Spring township.....	908	882	2	5	0	0	1	18	4
Mill Spring village.....	189	183	2	0	0	0	1	3	1
St. Francois township.....	2,094	2,045	1	8	1	0	1	38	14

Table 3.

Race and Hispanic or Latino Origin: 2010—Con.

[For information on confidentiality protection, nonsampling error, and definitions, see Selected Appendixes at <www.census.gov/prod/cen2010/cph-1-a.pdf>]

Not Hispanic or Latino								State County County Subdivision Place
Total	One race						Two or More Races	
	White	Black or African American	American Indian and Alaska Native	Asian	Native Hawaiian and Other Pacific Islander	Some Other Race		
9,492	9,134	77	59	79	7	4	132	Vernon County—Con.
7,075	6,781	75	55	63	3	4	94	Center township
637	621	1	7	1	1	0	6	Nevada city (part)
277	270	0	0	2	0	0	5	Clear Creek township
4	4	0	0	0	0	0	0	Coal township
903	871	0	7	3	0	0	22	Deerfield village (part)
77	73	0	1	1	0	0	2	Deerfield township
3	3	0	0	0	0	0	0	Deerfield village (part)
527	498	0	16	6	0	0	7	Moundville town (part)
1,339	1,306	1	12	0	0	0	20	Dover township
89	86	0	3	0	0	0	0	Drywood township
506	482	1	5	0	0	0	18	Milo village
296	286	0	0	1	0	0	9	Sheldon city
231	227	2	2	0	0	0	0	Harrison township
18	18	0	0	0	0	0	0	Henry township
208	203	0	0	4	0	0	1	Stotesbury town
374	368	0	4	0	0	0	2	Lake township
49	46	0	3	0	0	0	0	Metz township
318	308	0	0	2	0	0	8	Metz town
773	759	1	1	1	0	0	11	Montevallo township
245	235	1	0	1	0	0	8	Moundville township
118	118	0	0	0	0	0	0	Bronaugh city
294	286	1	3	0	0	0	4	Moundville town (part)
234	230	0	0	0	0	0	4	Osage township
95	92	0	0	0	0	0	3	Richland township
430	428	1	0	0	0	0	1	Richards town
527	519	0	2	0	0	0	6	Virgil township
263	257	0	2	0	0	0	4	Walker township
2,428	2,373	15	16	3	0	0	21	Walker city
1,144	1,103	14	5	3	0	0	19	Washington township
31,556	30,201	598	113	123	10	8	503	Nevada city (part)
742	734	0	2	3	0	0	3	Warren County
1,012	974	9	16	7	0	0	6	Bridgeport township
5,514	5,425	19	13	10	0	0	47	Camp Branch township
24	24	0	0	0	0	0	0	Charrette township
1,115	1,097	2	3	1	0	0	12	Innsbrook village (part)
6	6	0	0	0	0	0	0	Marthasville city
8,911	8,384	292	19	25	2	2	187	Three Creeks village
257	244	9	1	0	0	0	3	Hickory Grove township
500	488	8	0	0	0	1	3	Foristell city (part)
2,895	2,623	174	5	11	1	1	80	Innsbrook village (part)
7,172	6,853	114	36	32	2	2	133	Wright City city
43	43	0	0	0	0	0	0	North Elkhorn township
4,181	3,985	76	26	23	2	1	68	Pendleton village
1,160	1,142	0	3	2	0	0	13	Warrenton city (part)
7,045	6,689	164	24	44	6	4	114	Pinckney township
25	25	0	0	0	0	0	0	South Elkhorn township
708	630	41	7	4	3	3	20	Innsbrook village (part)
3,411	3,236	68	14	30	3	1	59	Truesdale city
24,940	23,969	554	95	48	5	8	261	Warrenton city (part)
1,216	1,195	0	1	6	0	0	14	Washington County
989	982	0	3	1	0	0	3	Belgrade township
129	129	0	0	0	0	0	0	Bellevue township
10,203	9,502	526	25	25	4	4	117	Caledonia village
348	322	16	1	1	0	0	8	Breton township
2,618	2,507	58	9	11	0	3	30	Mineral Point town
2,426	2,374	9	10	4	0	0	29	Potosi city
441	430	0	1	0	0	0	10	Concord township
367	356	0	2	3	0	0	6	Irondale city
1,171	1,122	1	19	1	1	1	26	Harmony township
1,534	1,513	3	6	3	0	3	6	Johnson township
1,496	1,458	2	9	1	0	0	26	Kingston township
1,564	1,550	3	2	0	0	0	9	Liberty township
3,084	3,037	10	12	4	0	0	21	Richwoods township
890	880	0	6	0	0	0	4	Union township
13,381	13,053	33	55	32	2	5	201	Walton township
3,762	3,659	16	15	21	0	4	47	Wayne County
1,949	1,899	10	4	19	0	0	17	Benton township
707	690	0	2	0	0	0	15	Piedmont city
445	432	1	1	4	1	0	6	Black River township
624	614	1	1	0	0	0	8	Cedar Creek township
280	274	1	0	1	0	0	4	Cowan township
1,465	1,432	3	9	2	1	0	18	Jefferson township
2,243	2,194	7	7	3	0	0	32	Logan township
904	879	2	5	0	0	1	17	Lost Creek township
188	183	2	0	0	0	1	2	Mill Spring township
2,080	2,032	1	8	1	0	0	38	Mill Spring village
								St. Francois township

Table 3.

Race and Hispanic or Latino Origin: 2010—Con.

[For information on confidentiality protection, nonsampling error, and definitions, see Selected Appendixes at <www.census.gov/prod/cen2010/cph-1-a.pdf>]

State County County Subdivision Place	Total population	Race							Hispanic or Latino (of any race)
		One race						Two or More Races	
		White	Black or African American	American Indian and Alaska Native	Asian	Native Hawaiian and Other Pacific Islander	Some Other Race		
Wayne County—Con.									
St. Francois township—Con.									
Greenville city.....	511	499	1	2	1	0	0	8	6
Williams township.....	874	850	1	7	0	0	0	16	3
Williamsville city.....	342	336	1	1	0	0	0	4	3
Webster County.....	36,202	34,855	326	244	74	8	136	559	612
Benton township.....	4,833	4,633	14	31	20	3	32	100	154
Rogersville city (part).....	2,792	2,658	8	22	13	1	14	76	96
Dallas township.....	1,653	1,592	6	15	5	2	2	31	12
Fordland city (part).....	277	265	3	3	1	0	0	5	1
Diggins township.....	2,552	2,310	218	1	3	0	2	18	9
Diggins village.....	299	292	1	0	0	0	2	4	3
East Ozark township.....	2,652	2,587	6	14	7	0	5	33	35
Marshfield city (part).....	21	21	0	0	0	0	0	0	0
Finley township.....	2,435	2,325	7	24	8	0	21	50	67
Seymour city (part).....	1,193	1,125	3	18	3	0	10	34	40
Grant township.....	2,449	2,368	18	20	3	0	5	35	30
Marshfield city (part).....	0	0	0	0	0	0	0	0	0
Green Hill township.....	1,492	1,448	3	6	0	0	9	26	37
Fordland city (part).....	523	505	0	5	0	0	4	9	24
Hazelwood township.....	2,846	2,786	6	9	5	1	9	30	31
Seymour city (part).....	728	709	3	2	2	1	4	7	13
High Prairie township.....	1,102	1,084	0	4	0	0	0	14	16
Jackson township.....	1,549	1,501	2	11	6	0	5	24	16
Marshfield township.....	7,024	6,781	26	56	10	2	31	118	123
Marshfield city (part).....	6,612	6,380	26	51	10	2	30	113	114
Niangua township.....	1,150	1,117	4	11	3	0	6	9	17
Niangua city.....	405	394	2	6	1	0	1	1	7
Union township.....	1,123	1,086	5	10	0	0	3	19	31
Washington township.....	1,616	1,565	3	17	1	0	3	27	21
West Ozark township.....	1,726	1,672	8	15	3	0	3	25	13
Worth County.....	2,171	2,121	12	5	6	0	13	14	23
Allen township.....	165	161	3	0	0	0	1	0	1
Denver village.....	39	37	2	0	0	0	0	0	0
Fletcher township.....	1,072	1,052	3	1	1	0	7	8	14
Grant City town.....	859	845	3	1	1	0	7	2	9
Irena village.....	18	18	0	0	0	0	0	0	0
Greene township.....	120	119	0	0	0	0	0	1	0
Middlefork township.....	201	187	5	4	1	0	3	1	1
Worth village.....	63	54	5	4	0	0	0	0	0
Smith township.....	153	152	0	0	1	0	0	0	0
Allendale village.....	53	53	0	0	0	0	0	0	0
Union township.....	460	450	1	0	3	0	2	4	7
Sheridan town.....	195	186	0	0	3	0	2	4	3
Wright County.....	18,815	18,289	88	106	54	8	30	240	238
Boone township.....	1,028	984	9	9	5	0	1	20	15
Brush Creek township.....	504	488	10	0	0	0	0	6	6
Clark township.....	1,240	1,197	1	8	3	0	1	30	12
Norwood city (part).....	469	452	0	5	0	0	1	11	9
Elk Creek township.....	370	368	0	1	0	0	0	1	4
Gasconade township.....	1,286	1,259	4	4	0	0	3	16	12
Hartville city (part).....	187	186	0	1	0	0	0	0	1
Hart township.....	1,302	1,255	9	5	6	0	1	26	18
Hartville city (part).....	426	414	3	1	2	0	0	6	11
Montgomery township.....	548	534	2	1	3	0	1	7	9
Mountain Grove township.....	6,302	6,094	36	49	26	6	12	79	106
Mountain Grove city (part).....	4,488	4,325	16	44	19	1	10	73	95
Norwood city (part).....	196	187	6	1	0	0	0	2	0
Pleasant Valley township.....	2,923	2,852	15	13	9	1	3	30	16
Mansfield city.....	1,296	1,265	8	5	7	0	0	11	12
Union township.....	1,231	1,211	1	4	0	0	5	10	15
Van Buren township.....	583	573	0	2	2	1	1	4	9
Wood township.....	1,498	1,474	1	10	0	0	2	11	16
Mountain Grove city (part).....	112	108	0	2	0	0	2	0	7
St. Louis city.....	319,294	140,267	157,160	838	9,291	74	4,102	7,562	11,130
St. Louis city.....	319,294	140,267	157,160	838	9,291	74	4,102	7,562	11,130

Table 3.

Race and Hispanic or Latino Origin: 2010—Con.

[For information on confidentiality protection, nonsampling error, and definitions, see Selected Appendixes at <www.census.gov/prod/cen2010/cph-1-a.pdf>]

Not Hispanic or Latino								State County County Subdivision Place
Total	One race						Two or More Races	
	White	Black or African American	American Indian and Alaska Native	Asian	Native Hawaiian and Other Pacific Islander	Some Other Race		
								Wayne County—Con. St. Francois township—Con. Greenville city Williams township Williamsville city
505	493	1	2	1	0	0	8	
871	847	1	7	0	0	0	16	
339	333	1	1	0	0	0	4	
35,590	34,469	320	221	70	6	11	493	Webster County
4,679	4,526	14	29	19	2	2	87	Benton township
2,696	2,590	8	21	12	0	2	63	Rogersville city (part)
1,641	1,585	6	13	5	1	0	31	Dallas township
276	264	3	3	1	0	0	5	Fordland city (part)
2,543	2,304	216	1	3	0	1	18	Diggins township
296	290	1	0	0	0	1	4	Diggins village
2,617	2,561	6	14	7	0	0	29	East Ozark township
21	21	0	0	0	0	0	0	Marshfield city (part)
2,368	2,296	7	12	8	0	2	43	Finley township
1,153	1,111	3	8	3	0	1	27	Seymour city (part)
2,419	2,345	18	20	3	0	1	32	Grant township
0	0	0	0	0	0	0	0	Marshfield city (part)
1,455	1,431	0	6	0	0	0	18	Green Hill township
499	491	0	5	0	0	0	3	Fordland city (part)
2,815	2,767	6	8	3	1	2	28	Hazelwood township
715	701	3	1	2	1	1	6	Seymour city (part)
1,086	1,070	0	4	0	0	0	12	High Prairie township
1,533	1,490	2	11	6	0	0	24	Jackson township
6,901	6,710	25	51	9	2	3	101	Marshfield township
6,498	6,314	25	46	9	2	3	99	Marshfield city (part)
1,133	1,107	4	11	3	0	0	8	Niangua township
398	388	2	6	1	0	0	1	Niangua city
1,092	1,066	5	9	0	0	0	12	Union township
1,595	1,548	3	17	1	0	0	26	Washington township
1,713	1,663	8	15	3	0	0	24	West Ozark township
2,148	2,115	11	5	6	0	3	8	Worth County
164	161	3	0	0	0	0	0	Allen township
39	37	2	0	0	0	0	0	Denver village
1,058	1,050	3	1	1	0	0	3	Fletchall township
850	844	3	1	1	0	0	1	Grant City town
18	18	0	0	0	0	0	0	Irena village
120	119	0	0	0	0	0	1	Greene township
200	187	5	4	1	0	3	0	Middlefork township
63	54	5	4	0	0	0	0	Worth village
153	152	0	0	1	0	0	0	Smith township
53	53	0	0	0	0	0	0	Allendale village
453	446	0	0	3	0	0	4	Union township
192	185	0	0	3	0	0	4	Sheridan town
18,577	18,123	87	96	51	8	3	209	Wright County
1,013	973	9	9	5	0	1	16	Boone township
498	486	10	0	0	0	0	2	Brush Creek township
1,228	1,188	1	8	3	0	0	28	Clark township
460	446	0	5	0	0	0	9	Norwood city (part)
366	365	0	0	0	0	0	1	Elk Creek township
1,274	1,250	4	4	0	0	0	16	Gasconade township
186	185	0	1	0	0	0	0	Hartville city (part)
1,284	1,243	9	3	6	0	0	23	Hart township
415	406	3	1	2	0	0	3	Hartville city (part)
539	529	2	1	3	0	0	4	Montgomery township
6,196	6,017	35	43	23	6	1	71	Mountain Grove township
4,393	4,256	15	38	16	1	1	66	Mountain Grove city (part)
196	187	6	1	0	0	0	2	Norwood city (part)
2,907	2,841	15	12	9	1	1	28	Pleasant Valley township
1,284	1,256	8	4	7	0	0	9	Mansfield city
1,216	1,203	1	4	0	0	0	8	Union township
574	566	0	2	2	1	0	3	Van Buren township
1,482	1,462	1	10	0	0	0	9	Wood township
105	103	0	2	0	0	0	0	Mountain Grove city (part)
308,164	134,702	156,389	684	9,233	62	478	6,616	St. Louis city
308,164	134,702	156,389	684	9,233	62	478	6,616	St. Louis city

Table 4.

Race and Hispanic or Latino Origin: 2010

[For information on confidentiality protection, nonsampling error, and definitions, see Selected Appendixes at <www.census.gov/prod/cen2010/cph-1-a.pdf>]

State County Place	Total population	Race						Two or More Races	Hispanic or Latino (of any race)
		One race							
		White	Black or African American	American Indian and Alaska Native	Asian	Native Hawaiian and Other Pacific Islander	Some Other Race		
Missouri.....	5,988,927	4,958,770	693,391	27,376	98,083	6,261	80,457	124,589	212,470
COUNTY									
Adair County.....	25,607	24,066	408	79	453	13	153	435	523
Andrew County.....	17,291	16,843	72	51	75	2	54	194	290
Atchison County.....	5,685	5,600	17	10	9	3	5	41	55
Audrain County.....	25,529	22,931	1,646	91	115	8	298	440	665
Barry County.....	35,597	32,792	107	317	467	8	1,233	673	2,745
Barton County.....	12,402	11,788	47	142	29	4	86	306	231
Bates County.....	17,049	16,464	150	104	27	2	66	236	275
Benton County.....	19,056	18,508	58	117	54	5	59	255	291
Bollinger County.....	12,363	12,106	32	77	26	0	18	104	98
Boone County.....	162,642	134,621	15,111	624	6,144	93	1,476	4,573	4,895
Buchanan County.....	89,201	79,443	4,662	396	722	185	1,608	2,185	4,674
Butler County.....	42,794	38,860	2,256	234	283	15	221	925	666
Caldwell County.....	9,424	9,091	40	36	18	2	80	157	143
Callaway County.....	44,332	40,778	2,032	217	245	17	201	842	707
Camden County.....	44,002	42,468	179	219	184	8	362	582	1,014
Cape Girardeau County.....	75,674	67,137	5,330	186	898	23	710	1,390	1,476
Carroll County.....	9,295	8,981	154	21	12	8	17	102	118
Carter County.....	6,265	6,053	7	70	9	1	25	100	104
Cass County.....	99,478	91,261	3,517	544	641	68	1,410	2,037	3,988
Cedar County.....	13,982	13,544	14	83	44	3	48	246	204
Chariton County.....	7,831	7,571	156	19	7	0	12	66	40
Christian County.....	77,422	74,122	449	491	393	53	542	1,372	1,898
Clark County.....	7,139	7,011	19	9	23	0	5	72	42
Clay County.....	221,939	194,100	11,506	1,176	4,551	586	3,922	6,098	13,101
Clinton County.....	20,743	19,802	290	153	72	2	87	337	322
Cole County.....	75,990	64,137	8,512	242	966	46	667	1,420	1,795
Cooper County.....	17,601	15,914	1,207	58	78	3	39	302	232
Crawford County.....	24,696	24,020	67	112	73	11	127	286	365
Dade County.....	7,883	7,570	30	70	22	3	14	174	121
Dallas County.....	16,777	16,182	35	142	40	11	76	291	260
Davies County.....	8,433	8,266	23	32	5	2	7	98	87
DeKalb County.....	12,892	11,205	1,459	56	32	13	29	98	219
Dent County.....	15,657	15,129	55	135	41	7	33	257	148
Douglas County.....	13,684	13,284	30	77	31	0	17	245	110
Dunklin County.....	31,953	27,179	3,105	71	108	9	982	499	1,727
Franklin County.....	101,492	98,241	854	318	413	31	452	1,183	1,397
Gasconade County.....	15,222	14,903	27	32	53	6	33	168	152
Gentry County.....	6,738	6,629	21	13	18	0	11	46	36
Greene County.....	275,174	250,866	7,892	1,856	4,535	304	2,546	7,175	8,207
Grundy County.....	10,261	9,947	59	43	37	3	67	105	178
Harrison County.....	8,957	8,738	30	32	18	9	47	83	141
Henry County.....	22,272	21,473	226	111	52	13	74	323	369
Hickory County.....	9,627	9,338	25	67	16	8	25	148	91
Holt County.....	4,912	4,801	8	48	15	1	13	26	39
Howard County.....	10,144	9,310	532	47	26	4	35	190	122
Howell County.....	40,400	38,903	156	270	198	14	202	657	697
Iron County.....	10,630	10,250	138	51	11	0	24	156	133
Jackson County.....	674,158	451,073	161,367	3,352	10,755	1,610	25,315	20,686	56,434
Jasper County.....	117,404	103,596	2,267	1,778	1,167	293	4,568	3,735	8,027
Jefferson County.....	218,733	211,007	1,798	677	1,417	49	836	2,949	3,408
Johnson County.....	52,595	47,344	2,279	278	802	124	398	1,370	1,611
Knox County.....	4,131	4,047	14	7	8	0	13	42	34
Laclede County.....	35,571	34,051	241	240	156	18	179	686	719
Lafayette County.....	33,381	31,422	742	140	133	48	246	650	740
Lawrence County.....	38,634	36,179	102	329	136	25	1,210	653	2,444
Lewis County.....	10,211	9,635	323	30	25	7	49	142	159
Lincoln County.....	52,566	49,938	984	173	193	13	328	937	1,032
Linn County.....	12,761	12,401	86	31	27	1	56	159	193
Livingston County.....	15,195	14,494	367	49	42	3	58	182	181
McDonald County.....	23,083	19,619	133	663	192	258	1,468	750	2,587
Macon County.....	15,566	14,816	353	33	64	9	49	242	150
Madison County.....	12,226	11,873	34	44	42	3	128	102	244
Maries County.....	9,176	8,964	24	54	5	1	24	104	75
Marion County.....	28,781	26,421	1,417	51	153	21	107	611	391
Mercer County.....	3,785	3,700	6	17	19	1	6	36	28
Miller County.....	24,748	23,941	99	136	70	36	96	370	343
Mississippi County.....	14,358	10,633	3,440	30	24	1	79	151	231
Moniteau County.....	15,607	14,426	581	54	56	10	294	186	586
Monroe County.....	8,840	8,403	264	26	28	1	9	109	85
Montgomery County.....	12,236	11,713	201	23	31	2	84	182	172
Morgan County.....	20,565	19,770	131	135	76	2	87	364	365
New Madrid County.....	18,956	15,491	2,999	45	80	7	58	276	214

Table 4.

Race and Hispanic or Latino Origin: 2010—Con.

[For information on confidentiality protection, nonsampling error, and definitions, see Selected Appendixes at <www.census.gov/prod/cen2010/cph-1-a.pdf>]

Not Hispanic or Latino								State County Place
Total	One race						Two or More Races	
	White	Black or African American	American Indian and Alaska Native	Asian	Native Hawaiian and Other Pacific Islander	Some Other Race		
5,776,457	4,850,748	687,149	24,062	97,221	5,763	5,372	106,142	Missouri
								COUNTY
25,084	23,751	392	72	453	12	14	390	Adair County
17,001	16,641	70	46	75	0	4	165	Andrew County
5,630	5,556	17	9	9	3	0	36	Atchison County
24,864	22,613	1,637	81	115	4	16	398	Audrain County
32,852	31,505	87	289	459	6	8	498	Barry County
12,171	11,704	42	129	29	2	4	261	Barton County
16,774	16,296	143	94	27	2	5	207	Bates County
18,765	18,311	56	105	53	5	7	228	Benton County
12,265	12,037	32	73	26	0	4	93	Bollinger County
157,747	131,677	14,943	523	6,112	82	314	4,096	Boone County
84,527	76,937	4,572	327	704	149	73	1,765	Buchanan County
42,128	38,504	2,235	215	283	15	35	841	Butler County
9,281	9,035	39	33	18	2	3	151	Caldwell County
43,625	40,350	2,006	204	236	15	39	775	Callaway County
42,988	41,913	170	199	175	7	22	502	Camden County
74,198	66,532	5,290	171	887	19	61	1,238	Cape Girardeau County
9,177	8,893	149	21	10	8	1	95	Carroll County
6,161	5,992	5	65	9	1	3	86	Carter County
95,490	89,079	3,444	504	623	62	66	1,712	Cass County
13,778	13,432	14	72	44	3	0	213	Cedar County
7,791	7,544	155	18	7	0	3	64	Chariton County
75,524	72,982	433	442	385	50	29	1,203	Christian County
7,097	6,978	19	8	22	0	0	70	Clark County
208,838	186,611	11,220	1,015	4,503	549	272	4,668	Clay County
20,421	19,606	284	144	72	2	14	299	Clinton County
74,195	63,247	8,421	214	956	44	69	1,244	Cole County
17,369	15,754	1,201	49	77	3	8	277	Cooper County
24,331	23,804	64	105	73	11	8	266	Crawford County
7,762	7,476	29	70	22	3	2	160	Dade County
16,517	16,037	29	139	40	8	3	261	Dallas County
8,346	8,211	23	23	5	2	0	82	Daviess County
12,673	11,045	1,454	49	31	12	0	82	DeKalb County
15,509	15,021	55	135	41	7	5	245	Dent County
13,574	13,218	28	74	30	0	3	221	Douglas County
30,226	26,498	3,081	67	107	7	14	452	Dunklin County
100,095	97,390	847	290	410	30	63	1,065	Franklin County
15,070	14,801	26	26	53	6	6	152	Gasconade County
6,702	6,604	20	12	18	0	3	45	Gentry County
266,967	246,378	7,738	1,667	4,489	291	208	6,196	Greene County
10,083	9,854	58	38	36	2	6	89	Grundy County
8,816	8,659	28	28	16	9	6	70	Harrison County
21,903	21,230	219	101	52	13	8	280	Henry County
9,536	9,278	24	67	16	8	1	142	Hickory County
4,873	4,775	7	48	15	1	3	24	Holt County
10,022	9,240	527	45	25	3	5	177	Howard County
39,703	38,499	154	249	195	14	14	578	Howell County
10,497	10,162	131	51	11	0	2	140	Iron County
617,724	426,574	159,442	2,668	10,621	1,492	846	16,081	Jackson County
109,377	101,019	2,166	1,617	1,160	233	92	3,090	Jasper County
215,325	208,742	1,776	608	1,403	48	120	2,628	Jefferson County
50,984	46,367	2,227	245	781	120	44	1,200	Johnson County
4,097	4,027	14	7	8	0	0	41	Knox County
34,852	33,596	237	229	148	16	17	609	Laclede County
32,641	31,002	726	131	125	45	20	592	Lafayette County
36,190	35,140	83	301	124	10	11	521	Lawrence County
10,052	9,546	321	25	22	7	3	128	Lewis County
51,534	49,364	963	154	191	11	28	823	Lincoln County
12,568	12,297	85	26	26	1	3	130	Linn County
15,014	14,386	365	45	40	3	4	171	Livingston County
20,496	18,700	127	599	186	255	3	626	McDonald County
15,416	14,735	349	30	63	9	8	222	Macon County
11,982	11,781	32	34	41	1	3	90	Madison County
9,101	8,912	24	52	5	1	6	101	Maries County
28,390	26,202	1,400	46	153	20	24	545	Marion County
3,757	3,683	6	17	19	0	0	32	Mercer County
24,405	23,762	95	123	69	36	4	316	Miller County
14,127	10,521	3,423	29	19	1	8	126	Mississippi County
15,021	14,160	580	54	48	9	10	160	Moniteau County
8,755	8,340	263	22	27	1	0	102	Monroe County
12,064	11,642	199	22	31	2	3	165	Montgomery County
20,200	19,573	123	113	75	2	4	310	Morgan County
18,742	15,380	2,983	40	75	7	8	249	New Madrid County

Table 4.

Race and Hispanic or Latino Origin: 2010—Con.

[For information on confidentiality protection, nonsampling error, and definitions, see Selected Appendixes at <www.census.gov/prod/cen2010/cph-1-a.pdf>]

State County Place	Total population	Race							Two or More Races	Hispanic or Latino (of any race)
		One race								
		White	Black or African American	American Indian and Alaska Native	Asian	Native Hawaiian and Other Pacific Islander	Some Other Race			
COUNTY—Con.										
Newton County.....	58,114	51,914	438	1,339	770	507	1,359	1,787	2,537	
Nodaway County.....	23,370	22,083	566	45	378	3	78	217	302	
Oregon County.....	10,881	10,511	15	126	32	4	10	183	131	
Osage County.....	13,878	13,718	28	32	14	7	13	66	84	
Ozark County.....	9,723	9,468	11	70	13	0	26	135	128	
Pemiscot County.....	18,296	12,882	4,899	50	41	7	146	271	341	
Perry County.....	18,971	18,442	75	61	85	6	132	170	318	
Pettis County.....	42,201	37,839	1,264	177	253	31	1,686	951	3,046	
Phelps County.....	45,156	41,409	1,008	251	1,316	33	168	971	923	
Pike County.....	18,516	16,698	1,333	39	43	3	139	261	331	
Platte County.....	89,322	77,914	5,270	449	2,051	292	1,152	2,194	4,424	
Polk County.....	31,137	29,946	235	197	105	9	169	476	615	
Pulaski County.....	52,274	40,506	5,984	410	1,346	298	1,198	2,532	4,705	
Putnam County.....	4,979	4,889	9	7	24	1	7	42	36	
Ralls County.....	10,167	9,892	108	14	20	12	22	99	98	
Randolph County.....	25,414	23,133	1,490	74	106	3	73	535	413	
Ray County.....	23,494	22,635	280	119	61	17	59	323	415	
Reynolds County.....	6,696	6,477	45	41	12	1	16	104	64	
Ripley County.....	14,100	13,649	49	124	47	1	31	199	142	
St. Charles County.....	360,485	327,018	14,960	851	7,850	173	3,323	6,310	9,983	
St. Clair County.....	9,805	9,464	53	68	12	1	31	176	170	
Ste. Genevieve County.....	18,145	17,715	118	53	49	2	29	179	149	
St. Francois County.....	65,359	61,180	2,775	246	244	32	126	756	778	
St. Louis County.....	998,954	701,948	233,029	1,962	34,597	307	8,515	18,596	25,024	
Saline County.....	23,370	20,135	1,235	75	124	158	1,081	562	1,925	
Schuyler County.....	4,431	4,369	1	7	10	0	8	36	29	
Scotland County.....	4,843	4,776	3	12	11	0	18	23	33	
Scott County.....	39,191	33,606	4,468	83	133	10	255	636	705	
Shannon County.....	8,441	8,103	17	77	15	0	37	192	139	
Shelby County.....	6,373	6,249	32	11	13	0	21	47	71	
Stoddard County.....	29,968	29,150	275	109	51	4	77	302	356	
Stone County.....	32,202	31,299	53	182	96	10	126	436	553	
Sullivan County.....	6,714	5,957	34	44	8	9	582	80	1,248	
Taney County.....	51,675	48,375	449	410	337	46	929	1,129	2,494	
Texas County.....	26,008	24,332	876	180	81	8	56	475	425	
Vernon County.....	21,159	20,409	102	155	104	8	86	295	336	
Warren County.....	32,513	30,685	621	133	136	11	352	575	957	
Washington County.....	25,195	24,142	557	100	48	5	37	306	255	
Wayne County.....	13,521	13,138	38	56	32	2	40	215	140	
Webster County.....	36,202	34,855	326	244	74	8	136	559	612	
Worth County.....	2,171	2,121	12	5	6	0	13	14	23	
Wright County.....	18,815	18,289	88	106	54	8	30	240	238	
St. Louis city.....	319,294	140,267	157,160	838	9,291	74	4,102	7,562	11,130	
PLACE										
Adrian city, Bates County.....	1,677	1,646	3	8	0	0	4	16	11	
Advance city, Stoddard County.....	1,347	1,330	1	4	2	0	0	10	9	
Aftton CDP, St. Louis County.....	20,307	19,163	343	32	417	3	71	278	419	
Agency village, Buchanan County.....	684	661	2	0	6	0	8	7	20	
Airport Drive village, Jasper County.....	698	668	0	12	4	0	1	13	24	
Alba city, Jasper County.....	555	524	4	10	0	0	0	17	13	
Albany city, Gentry County.....	1,730	1,698	8	5	8	0	3	8	10	
Aldrich village, Polk County.....	80	77	0	1	0	0	2	0	2	
Alexandria city, Clark County.....	159	154	1	0	0	0	0	4	0	
Allendale village, Worth County.....	53	53	0	0	0	0	0	0	0	
Allenville village, Cape Girardeau County....	116	115	0	0	0	0	0	1	0	
Alma city, Lafayette County.....	402	391	2	0	1	0	1	7	2	
Altamont village, Daviess County.....	204	203	0	1	0	0	0	0	0	
Altensburg city, Perry County.....	352	349	1	0	0	0	0	2	0	
Alton city, Oregon County.....	871	833	4	6	0	0	0	28	12	
Amazonia village, Andrew County.....	312	304	1	3	0	0	2	2	3	
Amity town, DeKalb County.....	54	54	0	0	0	0	0	0	0	
Amoret city, Bates County.....	190	179	1	1	0	0	4	5	9	
Amsterdam city, Bates County.....	242	233	1	4	0	0	0	4	3	
Anderson city, McDonald County.....	1,961	1,683	8	94	12	10	97	57	191	
Annada village, Pike County.....	29	28	1	0	0	0	0	0	0	
Annapolis city, Iron County.....	345	342	0	1	0	0	1	1	3	
Anniston town, Mississippi County.....	232	226	5	0	0	0	0	1	0	
Appleton City city, St. Clair County.....	1,127	1,091	7	6	0	0	1	22	8	
Arbela town, Scotland County.....	41	40	0	0	0	0	1	0	1	
Arbyrd city, Dunklin County.....	509	480	0	1	0	0	24	4	42	
Arcadia city, Iron County.....	608	602	4	1	0	0	0	1	8	
Archie city, Cass County.....	1,170	1,134	6	3	2	3	10	12	22	

Table 4.

Race and Hispanic or Latino Origin: 2010—Con.

[For information on confidentiality protection, nonsampling error, and definitions, see Selected Appendixes at <www.census.gov/prod/cen2010/cph-1-a.pdf>]

Not Hispanic or Latino								State County Place
Total	One race						Two or More Races	
	White	Black or African American	American Indian and Alaska Native	Asian	Native Hawaiian and Other Pacific Islander	Some Other Race		
COUNTY—Con.								
55,577	50,967	429	1,286	758	488	40	1,609	Newton County
23,068	21,881	563	41	377	3	11	192	Nodaway County
10,750	10,407	15	115	32	4	5	172	Oregon County
13,794	13,654	28	29	14	4	1	64	Osage County
9,595	9,387	11	58	13	0	2	124	Ozark County
17,955	12,741	4,879	37	41	0	8	249	Pemiscot County
18,653	18,299	70	45	85	1	1	152	Perry County
39,155	36,701	1,244	137	247	30	41	755	Pettis County
44,233	40,792	977	221	1,313	29	27	874	Phelps County
18,185	16,519	1,327	38	43	3	30	225	Pike County
84,898	75,135	5,147	370	2,031	287	123	1,805	Platte County
30,522	29,565	226	190	104	9	9	419	Polk County
47,569	37,863	5,680	352	1,295	292	75	2,012	Pulaski County
4,943	4,865	9	7	22	1	0	39	Putnam County
10,069	9,828	107	14	19	12	5	84	Ralls County
25,001	22,865	1,477	66	105	3	10	475	Randolph County
23,079	22,338	265	114	60	15	3	284	Ray County
6,632	6,433	45	37	12	1	1	103	Reynolds County
13,958	13,563	49	122	44	0	4	176	Ripley County
350,502	321,078	14,827	692	7,789	153	427	5,536	St. Charles County
9,635	9,366	47	58	12	1	1	150	St. Clair County
17,996	17,607	117	52	49	1	2	168	Ste. Genevieve County
64,581	60,631	2,759	228	242	32	12	677	St. Francois County
973,930	687,984	231,801	1,632	34,466	273	1,187	16,587	St. Louis County
21,445	19,441	1,217	49	123	152	21	442	Saline County
4,402	4,353	1	7	10	0	0	31	Schuyler County
4,810	4,760	3	12	11	0	1	23	Scotland County
38,486	33,257	4,436	77	133	8	12	563	Scott County
8,302	8,014	16	76	15	0	1	180	Shannon County
6,302	6,202	32	9	13	0	0	46	Shelby County
29,612	28,931	274	91	51	2	3	260	Stoddard County
31,649	30,938	46	172	95	8	18	372	Stone County
5,466	5,350	30	32	8	1	4	41	Sullivan County
49,181	47,083	405	376	329	40	53	895	Taney County
25,583	24,010	871	167	80	7	11	437	Texas County
20,823	20,197	100	141	103	8	4	270	Vernon County
31,556	30,201	598	113	123	10	8	503	Warren County
24,940	23,969	554	95	48	5	8	261	Washington County
13,381	13,053	33	55	32	2	5	201	Wayne County
35,590	34,469	320	221	70	6	11	493	Webster County
2,148	2,115	11	5	6	0	3	8	Worth County
18,577	18,123	87	96	51	8	3	209	Wright County
308,164	134,702	156,389	684	9,233	62	478	6,616	St. Louis city
PLACE								
1,666	1,641	3	8	0	0	0	14	Adrian city, Bates County
1,338	1,324	1	4	2	0	0	7	Advance city, Stoddard County
19,888	18,845	337	26	409	3	18	250	Afton CDP, St. Louis County
664	654	1	0	6	0	0	3	Agency village, Buchanan County
674	647	0	10	4	0	0	13	Airport Drive village, Jasper County
542	516	4	7	0	0	0	15	Alba city, Jasper County
1,720	1,690	8	4	8	0	2	8	Albany city, Gentry County
78	77	0	1	0	0	0	0	Aldrich village, Polk County
159	154	1	0	0	0	0	4	Alexandria city, Clark County
53	53	0	0	0	0	0	0	Allendale village, Worth County
116	115	0	0	0	0	0	1	Allenville village, Cape Girardeau County
400	390	2	0	1	0	0	7	Alma city, Lafayette County
204	203	0	1	0	0	0	0	Altamont village, Daviess County
352	349	1	0	0	0	0	2	Altenburg city, Perry County
859	826	4	5	0	0	0	24	Alton city, Oregon County
309	303	1	3	0	0	0	2	Amazonia village, Andrew County
54	54	0	0	0	0	0	0	Amity town, DeKalb County
181	174	1	1	0	0	0	5	Amoret city, Bates County
239	232	1	4	0	0	0	2	Amsterdam city, Bates County
1,770	1,629	8	62	10	10	0	51	Anderson city, McDonald County
29	28	1	0	0	0	0	0	Annada village, Pike County
342	339	0	1	0	0	1	1	Annapolis city, Iron County
232	226	5	0	0	0	0	1	Anniston town, Mississippi County
1,119	1,087	7	6	0	0	0	19	Appleton City city, St. Clair County
40	40	0	0	0	0	0	0	Arbela town, Scotland County
467	462	0	1	0	0	0	4	Arbyrd city, Dunklin County
600	594	4	1	0	0	0	1	Arcadia city, Iron County
1,147	1,123	6	3	2	3	0	10	Archie city, Cass County

Table 4.

Race and Hispanic or Latino Origin: 2010—Con.

[For information on confidentiality protection, nonsampling error, and definitions, see Selected Appendixes at <www.census.gov/prod/cen2010/cph-1-a.pdf>]

State County Place	Total population	Race						Two or More Races	Hispanic or Latino (of any race)
		One race							
		White	Black or African American	American Indian and Alaska Native	Asian	Native Hawaiian and Other Pacific Islander	Some Other Race		
PLACE—Con.									
Arcola village, Dade County.....	55	55	0	0	0	0	0	0	1
Argyle town.....	162	162	0	0	0	0	0	0	1
Maries County (part).....	7	7	0	0	0	0	0	0	
Osage County (part).....	155	155	0	0	0	0	0	0	1
Arkoe town, Nodaway County.....	68	68	0	0	0	0	0	0	0
Armstrong city, Howard County.....	284	270	5	6	0	0	0	3	0
Arnold city, Jefferson County.....	20,808	20,046	116	47	185	5	128	281	455
Arrow Point village, Barry County.....	86	85	0	0	0	0	0	1	0
Arrow Rock town, Saline County.....	56	55	0	0	0	0	0	1	0
Asbury city, Jasper County.....	207	199	0	3	0	2	1	2	3
Ashburn town, Pike County.....	52	52	0	0	0	0	0	0	0
Ash Grove city, Greene County.....	1,472	1,434	1	9	1	0	3	24	27
Ashland city, Boone County.....	3,707	3,584	29	12	19	1	15	47	54
Ashley CDP, Pike County.....	90	90	0	0	0	0	0	0	0
Atlanta city, Macon County.....	385	374	1	2	0	0	0	8	1
Augusta town, St. Charles County.....	253	247	0	3	1	0	0	2	2
Aullville village, Lafayette County.....	100	99	0	0	0	0	0	1	0
Aurora city, Lawrence County.....	7,508	6,933	25	65	13	8	330	134	563
Auxvasse city, Callaway County.....	983	925	31	13	5	0	3	6	11
Ava city, Douglas County.....	2,993	2,920	4	14	7	0	7	41	30
Avilla town, Jasper County.....	125	113	0	3	0	0	0	9	6
Avondale city, Clay County.....	440	392	18	5	2	1	6	16	31
Bagnell town, Miller County.....	93	88	0	0	0	0	0	5	0
Baker village, Stoddard County.....	3	3	0	0	0	0	0	0	0
Bakersfield village, Ozark County.....	246	238	0	1	0	0	1	6	4
Baldwin Park village, Cass County.....	92	89	0	1	1	0	0	1	0
Ballwin city, St. Louis County.....	30,404	27,162	748	68	1,704	8	191	523	733
Baring city, Knox County.....	132	132	0	0	0	0	0	0	0
Barnard city, Nodaway County.....	221	220	1	0	0	0	0	0	3
Barnett city, Morgan County.....	203	190	0	7	1	0	0	5	7
Barnhart CDP, Jefferson County.....	5,682	5,534	29	15	25	2	15	62	122
Bates City city, Lafayette County.....	219	214	0	0	0	1	3	1	4
Battlefield city, Greene County.....	5,590	5,188	82	30	115	0	40	135	152
Bella Villa city, St. Louis County.....	729	675	11	2	14	0	12	15	31
Bell City city, Stoddard County.....	448	424	8	6	0	0	0	10	1
Belle city.....	1,545	1,506	3	2	0	0	10	24	21
Maries County (part).....	1,340	1,302	3	1	0	0	10	24	21
Osage County (part).....	205	204	0	1	0	0	0	0	0
Bellefontaine Neighbors city, St. Louis County.....	10,860	2,792	7,892	12	18	1	24	121	54
Bellerive village, St. Louis County.....	188	103	81	0	0	0	0	4	0
Bellflower city, Montgomery County.....	393	371	9	2	0	0	0	11	3
Bel-Nor village, St. Louis County.....	1,499	730	696	0	33	0	5	35	35
Bel-Ridge village, St. Louis County.....	2,737	389	2,275	7	10	1	10	45	35
Belton city, Cass County.....	23,116	19,800	1,383	146	197	28	846	716	1,874
Bennett Springs CDP.....	130	123	0	0	2	0	1	4	1
Dallas County (part).....	21	20	0	0	0	0	1	0	1
Laclede County (part).....	109	103	0	0	2	0	0	4	0
Benton city, Scott County.....	863	813	42	0	0	0	2	6	13
Benton City village, Audrain County.....	104	103	0	0	0	0	1	0	1
Berger city, Franklin County.....	221	220	1	0	0	0	0	0	0
Berkeley city, St. Louis County.....	8,978	1,281	7,346	21	33	5	142	150	312
Bernie city, Stoddard County.....	1,958	1,858	43	12	2	0	15	28	28
Bertrand city, Mississippi County.....	821	799	15	1	1	0	1	4	16
Bethany city, Harrison County.....	3,292	3,174	18	15	9	2	43	31	99
Bethel village, Shelby County.....	122	114	0	0	0	0	3	5	3
Beverly Hills city, St. Louis County.....	574	24	532	0	1	0	8	9	16
Bevier city, Macon County.....	718	699	9	0	3	0	0	7	1
Biehle CDP, Perry County.....	48	48	0	0	0	0	0	0	0
Bigelow village, Holt County.....	27	27	0	0	0	0	0	0	0
Big Lake village, Holt County.....	159	155	2	2	0	0	0	0	0
Big Spring CDP, Montgomery County.....	167	158	0	0	5	0	0	4	0
Billings city, Christian County.....	1,035	1,002	3	10	2	0	6	12	10
Birch Tree city, Shannon County.....	679	630	2	6	5	0	21	15	47
Birmingham village, Clay County.....	183	173	1	7	0	0	2	0	5
Bismarck city, St. Francois County.....	1,546	1,509	4	14	1	0	2	16	10
Blackburn city.....	249	229	8	0	0	0	3	9	7
Lafayette County (part).....	17	17	0	0	0	0	0	0	0
Saline County (part).....	232	212	8	0	0	0	3	9	7

Table 4.

Race and Hispanic or Latino Origin: 2010—Con.

[For information on confidentiality protection, nonsampling error, and definitions, see Selected Appendixes at <www.census.gov/prod/cen2010/cph-1-a.pdf>]

Not Hispanic or Latino								State County Place
Total	One race						Two or More Races	
	White	Black or African American	American Indian and Alaska Native	Asian	Native Hawaiian and Other Pacific Islander	Some Other Race		
								PLACE—Con.
54	54	0	0	0	0	0	0	Arcola village, Dade County
161	161	0	0	0	0	0	0	Argyle town
7	7	0	0	0	0	0	0	Maries County (part)
154	154	0	0	0	0	0	0	Osage County (part)
68	68	0	0	0	0	0	0	Arkoe town, Nodaway County
284	270	5	6	0	0	0	3	Armstrong city, Howard County
20,353	19,754	112	43	182	5	14	243	Arnold city, Jefferson County
86	85	0	0	0	0	0	1	Arrow Point village, Barry County
56	55	0	0	0	0	0	1	Arrow Rock town, Saline County
204	197	0	3	0	2	0	2	Asbury city, Jasper County
52	52	0	0	0	0	0	0	Ashburn town, Pike County
1,445	1,414	1	9	1	0	0	20	Ash Grove city, Greene County
3,653	3,546	29	12	19	1	8	38	Ashland city, Boone County
90	90	0	0	0	0	0	0	Ashley CDP, Pike County
384	373	1	2	0	0	0	8	Atlanta city, Macon County
251	245	0	3	1	0	0	2	Augusta town, St. Charles County
100	99	0	0	0	0	0	1	Aullville village, Lafayette County
6,945	6,744	19	59	13	3	8	99	Aurora city, Lawrence County
972	918	31	13	5	0	0	5	Auxvasse city, Callaway County
2,963	2,900	4	13	7	0	1	38	Ava city, Douglas County
119	108	0	3	0	0	0	8	Avilla town, Jasper County
409	378	18	5	2	1	0	5	Avondale city, Clay County
93	88	0	0	0	0	0	5	Bagnell town, Miller County
3	3	0	0	0	0	0	0	Baker village, Stoddard County
242	235	0	1	0	0	0	6	Bakersfield village, Ozark County
92	89	0	1	1	0	0	1	Baldwin Park village, Cass County
29,671	26,670	736	61	1,703	8	30	463	Ballwin city, St. Louis County
132	132	0	0	0	0	0	0	Baring city, Knox County
218	217	1	0	0	0	0	0	Barnard city, Nodaway County
196	187	0	3	1	0	0	5	Barnett city, Morgan County
5,560	5,440	29	15	25	2	4	45	Barnhart CDP, Jefferson County
215	213	0	0	0	1	0	1	Bates City city, Lafayette County
5,438	5,093	82	28	113	0	4	118	Battlefield city, Greene County
698	659	11	2	14	0	0	12	Bella Villa city, St. Louis County
447	423	8	6	0	0	0	10	Bell City city, Stoddard County
1,524	1,492	3	2	0	0	3	24	Belle city
1,319	1,288	3	1	0	0	3	24	Maries County (part)
205	204	0	1	0	0	0	0	Osage County (part)
10,806	2,770	7,874	12	18	1	17	114	Bellefontaine Neighbors city, St. Louis County
188	103	81	0	0	0	0	4	Bellerive village, St. Louis County
390	368	9	2	0	0	0	11	Bellflower city, Montgomery County
1,464	704	692	0	33	0	2	33	Bel-Nor village, St. Louis County
2,702	381	2,260	7	10	1	1	42	Bel-Ridge village, St. Louis County
21,242	18,957	1,342	128	196	27	31	561	Belton city, Cass County
129	123	0	0	2	0	0	4	Bennett Springs CDP
20	20	0	0	0	0	0	0	Dallas County (part)
109	103	0	0	2	0	0	4	Laclede County (part)
850	800	42	0	0	0	2	6	Benton city, Scott County
103	103	0	0	0	0	0	0	Benton City village, Audrain County
221	220	1	0	0	0	0	0	Berger city, Franklin County
8,666	1,154	7,312	19	33	4	16	128	Berkeley city, St. Louis County
1,930	1,845	43	12	2	0	0	28	Bernie city, Stoddard County
805	784	15	1	1	0	0	4	Bertrand city, Mississippi County
3,193	3,124	17	13	9	2	6	22	Bethany city, Harrison County
119	114	0	0	0	0	0	5	Bethel village, Shelby County
558	24	530	0	1	0	0	3	Beverly Hills city, St. Louis County
717	698	9	0	3	0	0	7	Bevier city, Macon County
48	48	0	0	0	0	0	0	Biehle CDP, Perry County
27	27	0	0	0	0	0	0	Bigelow village, Holt County
159	155	2	2	0	0	0	0	Big Lake village, Holt County
167	158	0	0	5	0	0	4	Big Spring CDP, Montgomery County
1,025	998	3	10	2	0	0	12	Billings city, Christian County
632	605	1	6	5	0	0	15	Birch Tree city, Shannon County
178	170	1	7	0	0	0	0	Birmingham village, Clay County
1,536	1,506	4	10	1	0	0	15	Bismarck city, St. Francois County
242	228	8	0	0	0	0	6	Blackburn city
17	17	0	0	0	0	0	0	Lafayette County (part)
225	211	8	0	0	0	0	6	Saline County (part)

Table 4.

Race and Hispanic or Latino Origin: 2010—Con.

[For information on confidentiality protection, nonsampling error, and definitions, see Selected Appendixes at <www.census.gov/prod/cen2010/cph-1-a.pdf>]

State County Place	Total population	Race						Two or More Races	Hispanic or Latino (of any race)
		One race							
		White	Black or African American	American Indian and Alaska Native	Asian	Native Hawaiian and Other Pacific Islander	Some Other Race		
PLACE—Con.									
Black Jack city, St. Louis County.....	6,929	1,129	5,627	5	25	1	16	126	51
Blackwater city, Cooper County.....	162	154	3	1	0	0	0	4	3
Blairstown city, Henry County.....	97	87	0	0	0	0	0	10	2
Blanchard CDP, Atchison County.....	22	22	0	0	0	0	0	0	0
Bland city.....	539	526	0	3	3	0	1	6	3
Gasconade County (part).....	539	526	0	3	3	0	1	6	3
Osage County (part).....	0	0	0	0	0	0	0	0	0
Blodgett village, Scott County.....	213	198	4	1	1	0	0	9	6
Bloomfield city, Stoddard County.....	1,933	1,910	1	2	2	0	6	12	16
Bloomsdale city, Ste. Genevieve County.....	521	514	3	1	0	0	0	3	0
Blue Eye town, Stone County.....	167	162	0	1	0	0	0	4	3
Blue Springs city, Jackson County.....	52,575	46,051	3,257	241	654	82	669	1,621	2,618
Blythedale village, Harrison County.....	193	193	0	0	0	0	0	0	5
Bogard city, Carroll County.....	164	164	0	0	0	0	0	0	6
Bolckow city, Andrew County.....	187	184	0	0	1	0	0	2	1
Bolivar city, Polk County.....	10,325	9,790	155	54	64	4	73	185	259
Bonne Terre city, St. Francois County.....	6,864	5,464	1,285	23	14	7	7	64	93
Boonville city, Cooper County.....	8,319	6,915	1,109	33	47	3	25	187	158
Bosworth city, Carroll County.....	305	301	0	0	0	0	1	3	9
Bourbon city, Crawford County.....	1,632	1,611	2	4	6	0	1	8	16
Bowling Green city, Pike County.....	5,334	4,236	983	7	18	2	25	63	94
Bragg City town, Pemiscot County.....	149	131	6	3	5	0	0	4	1
Brandsville city, Howell County.....	161	144	0	1	0	0	14	2	20
Branson city.....	10,520	9,358	207	92	159	13	413	278	928
Stone County (part).....	0	0	0	0	0	0	0	0	0
Taney County (part).....	10,520	9,358	207	92	159	13	413	278	928
Branson West city, Stone County.....	478	437	3	0	2	0	17	19	57
Brashear city, Adair County.....	273	261	0	1	2	0	0	9	0
Braymer city, Caldwell County.....	878	861	0	1	1	0	0	15	2
Breckenridge city, Caldwell County.....	383	354	2	7	0	0	2	18	3
Breckenridge Hills city, St. Louis County.....	4,746	2,540	1,552	18	29	6	421	180	742
Brentwood city, St. Louis County.....	8,055	7,047	250	8	547	1	48	154	223
Brewer CDP, Perry County.....	374	371	0	2	0	0	0	1	4
Bridgeton city, St. Louis County.....	11,550	8,362	2,162	25	288	2	474	237	743
Brimson village, Grundy County.....	63	63	0	0	0	0	0	0	0
Bronaugh city, Vernon County.....	249	239	1	0	1	0	0	8	4
Brookfield city, Linn County.....	4,542	4,334	60	13	13	0	28	94	93
Brooklyn Heights town, Jasper County.....	100	96	0	0	0	0	1	3	5
Browning city.....	265	255	1	1	0	0	1	7	18
Linn County (part).....	197	193	0	1	0	0	1	2	15
Sullivan County (part).....	68	62	1	0	0	0	0	5	3
Brownington town, Henry County.....	107	102	0	3	0	0	0	2	0
Brumley town, Miller County.....	91	71	6	4	0	0	0	10	5
Brunswick city, Chariton County.....	858	762	78	1	0	0	1	16	2
Bucklin city, Linn County.....	467	464	0	1	0	0	0	2	9
Buckner city, Jackson County.....	3,076	2,940	11	12	3	6	36	68	104
Buffalo city, Dallas County.....	3,084	2,953	9	28	6	7	33	48	98
Bull Creek village, Taney County.....	603	535	8	1	4	5	29	21	61
Bunceton city, Cooper County.....	354	331	15	0	0	0	1	7	3
Bunker city.....	407	404	0	1	0	0	0	2	4
Dent County (part).....	171	170	0	0	0	0	0	1	1
Reynolds County (part).....	236	234	0	1	0	0	0	1	3
Burgess town, Barton County.....	57	56	0	0	0	0	0	1	3
Burlington Junction city, Nodaway County...	537	532	0	0	0	0	1	4	5
Butler city, Bates County.....	4,219	3,985	112	22	9	1	20	70	98
Butterfield village, Barry County.....	470	373	1	8	9	0	63	16	126
Byrnes Mill city, Jefferson County.....	2,781	2,708	7	14	8	1	15	28	39
Cabool city, Texas County.....	2,146	2,068	8	10	12	0	3	45	55
Cainsville city, Harrison County.....	290	284	0	1	0	4	0	1	3
Cairo village, Randolph County.....	292	281	2	2	2	0	0	5	0
Caledonia village, Washington County.....	130	130	0	0	0	0	0	0	1
Calhoun city, Henry County.....	469	458	1	1	3	0	0	6	2
California city, Moniteau County.....	4,278	3,904	33	14	22	7	243	55	447
Callao city, Macon County.....	292	281	3	1	0	0	0	7	4
Calverton Park village, St. Louis County.....	1,293	691	546	2	12	0	14	28	37
Camden city, Ray County.....	191	189	0	0	0	0	0	2	1
Camden Point city, Platte County.....	474	465	3	2	0	0	3	1	6
Camdenton city, Camden County.....	3,718	3,531	12	15	20	0	53	87	138

Table 4.

Race and Hispanic or Latino Origin: 2010—Con.

[For information on confidentiality protection, nonsampling error, and definitions, see Selected Appendixes at <www.census.gov/prod/cen2010/cph-1-a.pdf>]

Not Hispanic or Latino								State County Place
Total	One race						Two or More Races	
	White	Black or African American	American Indian and Alaska Native	Asian	Native Hawaiian and Other Pacific Islander	Some Other Race		
								PLACE—Con.
6,878	1,120	5,596	5	25	0	10	122	Black Jack city, St. Louis County
159	153	3	1	0	0	0	2	Blackwater city, Cooper County
95	85	0	0	0	0	0	10	Blairstown city, Henry County
22	22	0	0	0	0	0	0	Blanchard CDP, Atchison County
536	526	0	2	3	0	0	5	Bland city
536	526	0	2	3	0	0	5	Gasconade County (part)
0	0	0	0	0	0	0	0	Osage County (part)
207	197	3	1	1	0	0	5	Blodgett village, Scott County
1,917	1,905	1	1	2	0	0	8	Bloomfield city, Stoddard County
521	514	3	1	0	0	0	3	Bloomsdale city, Ste. Genevieve County
164	159	0	1	0	0	0	4	Blue Eye town, Stone County
49,957	44,463	3,185	205	652	82	60	1,310	Blue Springs city, Jackson County
188	188	0	0	0	0	0	0	Blythedale village, Harrison County
158	158	0	0	0	0	0	0	Bogard city, Carroll County
186	183	0	0	1	0	0	2	Bolckow city, Andrew County
10,066	9,633	147	50	64	4	1	167	Bolivar city, Polk County
6,771	5,392	1,279	19	14	7	2	58	Bonne Terre city, St. Francois County
8,161	6,801	1,104	25	47	3	5	176	Boonville city, Cooper County
296	293	0	0	0	0	0	3	Bosworth city, Carroll County
1,616	1,598	2	2	6	0	1	7	Bourbon city, Crawford County
5,240	4,167	979	7	18	2	8	59	Bowling Green city, Pike County
148	130	6	3	5	0	0	4	Bragg City town, Pemiscot County
141	138	0	1	0	0	0	2	Brandsville city, Howell County
9,592	8,956	184	80	154	13	14	191	Branson city
0	0	0	0	0	0	0	0	Stone County (part)
9,592	8,956	184	80	154	13	14	191	Taney County (part)
421	413	0	0	2	0	0	6	Branson West city, Stone County
273	261	0	1	2	0	0	9	Brashear city, Adair County
876	860	0	1	1	0	0	14	Braymer city, Caldwell County
380	353	2	6	0	0	2	17	Breckenridge city, Caldwell County
4,004	2,292	1,535	5	29	0	9	134	Breckenridge Hills city, St. Louis County
7,832	6,891	241	5	545	1	12	137	Brentwood city, St. Louis County
370	367	0	2	0	0	0	1	Brewer CDP, Perry County
10,807	8,130	2,141	20	288	2	19	207	Bridgeton city, St. Louis County
63	63	0	0	0	0	0	0	Brimson village, Grundy County
245	235	1	0	1	0	0	8	Bronaugh city, Vernon County
4,449	4,289	59	9	13	0	1	78	Brookfield city, Linn County
95	93	0	0	0	0	0	2	Brooklyn Heights town, Jasper County
247	241	1	1	0	0	0	4	Browning city
182	180	0	1	0	0	0	1	Linn County (part)
65	61	1	0	0	0	0	3	Sullivan County (part)
107	102	0	3	0	0	0	2	Brownington town, Henry County
86	70	6	1	0	0	0	9	Brumley town, Miller County
856	761	78	0	0	0	1	16	Brunswick city, Chariton County
458	456	0	0	0	0	0	2	Bucklin city, Linn County
2,972	2,880	11	11	3	6	3	58	Buckner city, Jackson County
2,986	2,898	8	28	6	4	0	42	Buffalo city, Dallas County
542	509	8	1	4	5	0	15	Bull Creek village, Taney County
351	331	14	0	0	0	0	6	Bunceton city, Cooper County
403	400	0	1	0	0	0	2	Bunker city
170	169	0	0	0	0	0	1	Dent County (part)
233	231	0	1	0	0	0	1	Reynolds County (part)
54	53	0	0	0	0	0	1	Burgess town, Barton County
532	528	0	0	0	0	0	4	Burlington Junction city, Nodaway County
4,121	3,915	112	21	9	1	2	61	Butler city, Bates County
344	319	1	8	9	0	0	7	Butterfield village, Barry County
2,742	2,686	7	14	8	1	0	26	Byrnes Mill city, Jefferson County
2,091	2,019	8	10	12	0	0	42	Cabool city, Texas County
287	281	0	1	0	4	0	1	Cainsville city, Harrison County
292	281	2	2	2	0	0	5	Cairo village, Randolph County
129	129	0	0	0	0	0	0	Caledonia village, Washington County
467	456	1	1	3	0	0	6	Calhoun city, Henry County
3,831	3,710	32	14	18	6	3	48	California city, Moniteau County
288	278	3	1	0	0	0	6	Callao city, Macon County
1,256	682	536	2	12	0	0	24	Calverton Park village, St. Louis County
190	189	0	0	0	0	0	1	Camden city, Ray County
468	462	3	2	0	0	0	1	Camden Point city, Platte County
3,580	3,466	12	14	17	0	0	71	Camdenton city, Camden County

Table 4.

Race and Hispanic or Latino Origin: 2010—Con.

[For information on confidentiality protection, nonsampling error, and definitions, see Selected Appendixes at <www.census.gov/prod/cen2010/cph-1-a.pdf>]

State County Place	Total population	Race						Two or More Races	Hispanic or Latino (of any race)
		One race							
		White	Black or African American	American Indian and Alaska Native	Asian	Native Hawaiian and Other Pacific Islander	Some Other Race		
PLACE—Con.									
Cameron city.....	9,933	8,235	1,469	51	47	4	27	100	197
Clinton County (part).....	4,970	4,763	39	34	34	0	22	78	68
DeKalb County (part).....	4,963	3,472	1,430	17	13	4	5	22	129
Campbell city, Dunklin County.....	1,992	1,949	2	5	1	0	9	26	42
Canalou city, New Madrid County.....	338	325	4	3	0	0	0	6	2
Canton city, Lewis County.....	2,377	2,186	126	5	11	4	15	30	42
Cape Girardeau city.....	37,941	30,783	4,839	87	718	17	585	912	1,046
Cape Girardeau County (part).....	37,941	30,783	4,839	87	718	17	585	912	1,046
Scott County (part).....	0	0	0	0	0	0	0	0	0
Cardwell city, Dunklin County.....	713	687	3	2	0	0	8	13	24
Carl Junction city, Jasper County.....	7,445	6,947	75	97	73	3	57	193	217
Carrollton city, Carroll County.....	3,784	3,603	113	5	9	3	6	45	67
Cartersville city, Jasper County.....	1,891	1,782	8	16	7	0	40	38	73
Carthage city, Jasper County.....	14,378	10,581	222	142	146	92	2,712	483	3,685
Caruthersville city, Pemiscot County.....	6,168	3,941	2,041	17	12	7	47	103	145
Carytown city, Jasper County.....	271	259	0	0	0	0	10	2	15
Cassville city, Barry County.....	3,266	3,062	12	54	11	0	69	58	150
Castle Point CDP, St. Louis County.....	3,962	188	3,694	3	11	0	2	64	22
Catron town, New Madrid County.....	67	56	10	0	0	0	0	1	0
Cave town, Lincoln County.....	5	5	0	0	0	0	0	0	0
Cedar Hill CDP, Jefferson County.....	1,721	1,681	9	5	7	0	0	19	20
Cedar Hill Lakes village, Jefferson County...	237	231	0	1	3	0	0	2	3
Center city, Ralls County.....	508	486	7	0	6	1	1	7	5
Centertown town, Cole County.....	278	270	2	0	1	0	1	4	2
Centerview city, Johnson County.....	267	252	1	1	5	0	4	4	10
Centerville city, Reynolds County.....	191	182	4	1	0	0	0	4	0
Centralia city.....	4,027	3,888	41	16	8	0	20	54	65
Audrain County (part).....	0	0	0	0	0	0	0	0	0
Boone County (part).....	4,027	3,888	41	16	8	0	20	54	65
Chaffee city, Scott County.....	2,955	2,891	15	6	3	0	2	38	37
Chain of Rocks village, Lincoln County.....	93	93	0	0	0	0	0	0	0
Chain-O-Lakes village, Barry County.....	126	125	0	0	1	0	0	0	0
Chamois city, Osage County.....	396	393	0	1	0	0	1	1	4
Champ village, St. Louis County.....	13	13	0	0	0	0	0	0	0
Charlack city, St. Louis County.....	1,363	760	483	4	20	0	45	51	98
Charleston city, Mississippi County.....	5,947	2,828	3,000	2	19	0	36	62	106
Cherokee Pass CDP, Madison County.....	235	233	1	0	1	0	0	0	0
Chesapeake CDP, Lawrence County.....	49	44	1	0	0	0	0	4	0
Chesterfield city, St. Louis County.....	47,484	41,078	1,257	74	4,091	15	326	643	1,323
Chilhowee town, Johnson County.....	325	310	0	3	0	0	0	12	4
Chillicothe city, Livingston County.....	9,515	8,896	353	41	33	1	48	143	143
Chula city, Livingston County.....	210	196	1	2	2	0	4	5	11
Clarence city, Shelby County.....	813	797	4	2	0	0	1	9	11
Clark city.....	298	291	1	1	1	0	0	4	4
Boone County (part).....	0	0	0	0	0	0	0	0	0
Randolph County (part).....	298	291	1	1	1	0	0	4	4
Clarksburg city, Moniteau County.....	334	327	0	2	0	0	2	3	6
Clarksdale city, DeKalb County.....	271	268	0	1	0	0	0	2	4
Clarkson Valley city, St. Louis County.....	2,632	2,444	39	0	93	4	17	35	57
Clarksville city, Pike County.....	442	395	32	0	0	0	9	6	13
Clarkton city, Dunklin County.....	1,288	1,086	65	4	0	0	105	28	126
Claycomo village, Clay County.....	1,430	1,360	12	6	8	2	24	18	71
Clayton city, St. Louis County.....	15,939	12,431	1,305	26	1,722	5	67	383	488
Clearmont city, Nodaway County.....	170	168	0	0	0	0	0	2	0
Cleveland city, Cass County.....	661	632	1	6	6	0	0	16	14
Clever city, Christian County.....	2,139	2,059	7	23	1	0	6	43	53
Cliff Village village, Newton County.....	40	35	0	3	0	0	0	2	0
Clifton Hill city, Randolph County.....	114	107	4	0	0	0	0	3	0
Climax Springs village.....	124	120	0	0	0	0	4	0	5
Benton County (part).....	5	5	0	0	0	0	0	0	0
Camden County (part).....	119	115	0	0	0	0	4	0	5
Clinton city, Henry County.....	9,008	8,566	171	40	25	1	42	163	177
Clyde village, Nodaway County.....	82	82	0	0	0	0	0	0	0
Cobalt village, Madison County.....	226	225	0	0	0	0	0	1	4
Coffey city, Daviess County.....	166	166	0	0	0	0	0	0	0
Cole Camp city, Benton County.....	1,121	1,101	0	1	3	0	3	13	10
Collins village, St. Clair County.....	159	158	0	0	0	0	0	1	4
Columbia city, Boone County.....	108,500	85,742	12,217	362	5,628	69	1,155	3,327	3,729

Table 4.

Race and Hispanic or Latino Origin: 2010—Con.

[For information on confidentiality protection, nonsampling error, and definitions, see Selected Appendixes at <www.census.gov/prod/cen2010/cph-1-a.pdf>]

Not Hispanic or Latino								State County Place
Total	One race						Two or More Races	
	White	Black or African American	American Indian and Alaska Native	Asian	Native Hawaiian and Other Pacific Islander	Some Other Race		
								PLACE—Con.
9,736	8,077	1,463	50	47	4	4	91	Cameron city
4,902	4,719	38	34	34	0	4	73	Clinton County (part)
4,834	3,358	1,425	16	13	4	0	18	DeKalb County (part)
1,950	1,918	2	5	1	0	0	24	Campbell city, Dunklin County
336	324	4	3	0	0	0	5	Canalou city, New Madrid County
2,335	2,160	124	5	11	4	2	29	Canton city, Lewis County
36,895	30,432	4,807	81	716	13	44	802	Cape Girardeau city
36,895	30,432	4,807	81	716	13	44	802	Cape Girardeau County (part)
0	0	0	0	0	0	0	0	Scott County (part)
689	676	3	1	0	0	0	9	Cardwell city, Dunklin County
7,228	6,810	71	93	73	3	1	177	Carl Junction city, Jasper County
3,717	3,550	108	5	7	3	0	44	Carrollton city, Carroll County
1,818	1,753	6	16	7	0	2	34	Cartersville city, Jasper County
10,693	9,912	187	117	146	43	11	277	Carthage city, Jasper County
6,023	3,880	2,026	10	12	0	0	95	Caruthersville city, Pemiscot County
256	254	0	0	0	0	0	2	Carytown city, Jasper County
3,116	3,004	12	47	11	0	0	42	Cassville city, Barry County
3,940	186	3,680	3	11	0	0	60	Castle Point CDP, St. Louis County
67	56	10	0	0	0	0	1	Catron town, New Madrid County
5	5	0	0	0	0	0	0	Cave town, Lincoln County
1,701	1,666	9	1	7	0	0	18	Cedar Hill CDP, Jefferson County
234	228	0	1	3	0	0	2	Cedar Hill Lakes village, Jefferson County
503	484	7	0	6	1	0	5	Center city, Ralls County
276	268	2	0	1	0	1	4	Centertown town, Cole County
257	249	1	1	5	0	0	1	Centerview city, Johnson County
191	182	4	1	0	0	0	4	Centerville city, Reynolds County
3,962	3,848	41	15	7	0	2	49	Centralia city
0	0	0	0	0	0	0	0	Audrain County (part)
3,962	3,848	41	15	7	0	2	49	Boone County (part)
2,918	2,866	15	4	3	0	0	30	Chaffee city, Scott County
93	93	0	0	0	0	0	0	Chain of Rocks village, Lincoln County
126	125	0	0	1	0	0	0	Chain-O-Lakes village, Barry County
392	390	0	1	0	0	0	1	Chamolis city, Osage County
13	13	0	0	0	0	0	0	Champ village, St. Louis County
1,265	721	479	2	19	0	5	39	Charlack city, St. Louis County
5,841	2,777	2,983	2	14	0	8	57	Charleston city, Mississippi County
235	233	1	0	1	0	0	0	Cherokee Pass CDP, Madison County
49	44	1	0	0	0	0	4	Chesapeake CDP, Lawrence County
46,161	40,163	1,235	63	4,076	14	43	567	Chesterfield city, St. Louis County
321	308	0	3	0	0	0	10	Chilhowee town, Johnson County
9,372	8,808	352	39	33	1	4	135	Chillicothe city, Livingston County
199	195	0	1	0	0	0	3	Chula city, Livingston County
802	787	4	2	0	0	0	9	Clarence city, Shelby County
294	287	1	1	1	0	0	4	Clark city
0	0	0	0	0	0	0	0	Boone County (part)
294	287	1	1	1	0	0	4	Randolph County (part)
328	323	0	2	0	0	0	3	Clarksburg city, Moniteau County
267	264	0	1	0	0	0	2	Clarksdale city, DeKalb County
2,575	2,402	39	0	93	4	3	34	Clarkson Valley city, St. Louis County
429	391	32	0	0	0	0	6	Clarksville city, Pike County
1,162	1,070	65	4	0	0	0	23	Clarkton city, Dunklin County
1,359	1,319	12	5	8	1	0	14	Claycomo village, Clay County
15,451	12,060	1,292	21	1,711	3	13	351	Clayton city, St. Louis County
170	168	0	0	0	0	0	2	Clearmont city, Nodaway County
647	620	1	4	6	0	0	16	Cleveland city, Cass County
2,086	2,028	7	20	1	0	0	30	Clever city, Christian County
40	35	0	3	0	0	0	2	Cliff Village village, Newton County
114	107	4	0	0	0	0	3	Clifton Hill city, Randolph County
119	119	0	0	0	0	0	0	Climax Springs village
5	5	0	0	0	0	0	0	Benton County (part)
114	114	0	0	0	0	0	0	Camden County (part)
8,831	8,462	164	36	25	1	2	141	Clinton city, Henry County
82	82	0	0	0	0	0	0	Clyde village, Nodaway County
222	221	0	0	0	0	0	1	Cobalt village, Madison County
166	166	0	0	0	0	0	0	Coffey city, Daviess County
1,111	1,094	0	1	3	0	0	13	Cole Camp city, Benton County
155	154	0	0	0	0	0	1	Collins village, St. Clair County
104,771	83,542	12,083	296	5,604	59	227	2,960	Columbia city, Boone County

Table 4.

Race and Hispanic or Latino Origin: 2010—Con.

[For information on confidentiality protection, nonsampling error, and definitions, see Selected Appendixes at <www.census.gov/prod/cen2010/cph-1-a.pdf>]

State County Place	Total population	Race						Two or More Races	Hispanic or Latino (of any race)
		One race							
		White	Black or African American	American Indian and Alaska Native	Asian	Native Hawaiian and Other Pacific Islander	Some Other Race		
PLACE—Con.									
Commerce village, Scott County.....	67	62	5	0	0	0	0	0	0
Conception CDP, Nodaway County.....	210	176	1	3	14	0	14	2	33
Conception Junction town, Nodaway County	198	198	0	0	0	0	0	0	0
Concord CDP, St. Louis County.....	16,421	15,771	106	23	275	4	55	187	231
Concordia city, Lafayette County.....	2,450	2,393	6	5	5	3	11	27	51
Coney Island village, Stone County.....	75	73	1	1	0	0	0	0	0
Conway city, Laclede County.....	788	747	3	7	1	1	8	21	22
Cool Valley city, St. Louis County.....	1,196	141	1,011	3	5	0	7	29	3
Cooter city, Pemiscot County.....	469	459	9	0	0	0	0	1	2
Corder city, Lafayette County.....	404	382	4	3	1	0	4	10	6
Corning town, Holt County.....	15	15	0	0	0	0	0	0	0
Cosby village, Andrew County.....	124	123	0	0	0	0	1	0	1
Cottleville city, St. Charles County.....	3,075	2,851	115	6	46	0	15	42	54
Country Club village, Andrew County.....	2,449	2,330	39	13	14	1	10	42	77
Country Club Hills city, St. Louis County.....	1,274	104	1,158	2	0	0	1	9	2
Country Life Acres village, St. Louis County.	74	71	0	0	3	0	0	0	1
Cowgill city, Caldwell County.....	188	180	1	0	1	0	5	1	6
Craig city, Holt County.....	248	246	0	1	0	0	1	0	2
Crane city, Stone County.....	1,462	1,421	1	10	3	0	6	21	18
Creighton city, Cass County.....	349	334	7	6	0	0	0	2	7
Crestwood city, St. Louis County.....	11,912	11,168	191	18	280	7	49	199	229
Creve Coeur city, St. Louis County.....	17,833	14,251	1,278	34	1,800	3	124	343	461
Crocker city, Pulaski County.....	1,110	1,064	5	9	1	0	5	26	31
Cross Timbers city, Hickory County.....	216	215	0	0	0	0	0	1	0
Crystal City city, Jefferson County.....	4,855	4,523	178	18	31	1	14	90	49
Crystal Lake Park city, St. Louis County.....	470	430	13	0	22	0	1	4	7
Crystal Lakes city, Ray County.....	358	335	1	7	7	0	0	8	5
Cuba city, Crawford County.....	3,356	3,220	9	22	6	0	50	49	114
Curryville city, Pike County.....	225	205	4	4	1	0	0	11	4
Dadeville village, Dade County.....	234	225	0	2	1	0	0	6	5
Dalton town, Chariton County.....	17	12	5	0	0	0	0	0	0
Danville CDP, Montgomery County.....	34	34	0	0	0	0	0	0	0
Dardenne Prairie city, St. Charles County....	11,494	10,423	404	17	404	5	53	188	234
Darlington village, Gentry County.....	121	112	0	1	0	0	0	8	0
Dawn CDP, Livingston County.....	128	127	0	1	0	0	0	0	0
Dearborn city.....	496	478	2	1	0	0	6	9	13
Buchanan County (part).....	0	0	0	0	0	0	0	0	0
Platte County (part).....	496	478	2	1	0	0	6	9	13
Deepwater city, Henry County.....	433	428	0	2	0	0	0	3	7
Deerfield village, Vernon County.....	81	77	0	1	1	0	0	2	0
Defiance CDP, St. Charles County.....	155	146	5	0	0	0	4	0	3
De Kalb town, Buchanan County.....	220	218	1	0	0	0	0	1	1
Dellwood city, St. Louis County.....	5,025	904	3,978	23	21	0	13	86	40
Delta city, Cape Girardeau County.....	438	421	0	0	0	0	0	17	2
Dennis Acres village, Newton County.....	76	58	0	1	0	1	11	5	14
Denver village, Worth County.....	39	37	2	0	0	0	0	0	0
Des Arc village, Iron County.....	177	168	3	1	0	0	0	5	0
Desloge city, St. Francois County.....	5,054	4,921	39	12	8	0	3	71	55
De Soto city, Jefferson County.....	6,400	6,131	103	26	27	1	22	90	51
Des Peres city, St. Louis County.....	8,373	7,894	79	14	262	2	22	100	112
De Witt city, Carroll County.....	124	112	7	0	0	0	0	5	1
Dexter city, Stoddard County.....	7,864	7,639	38	39	19	2	14	113	148
Diamond town, Newton County.....	902	848	6	13	1	0	10	24	17
Diehlstadt village, Scott County.....	161	159	0	0	0	0	0	2	0
Diggins village, Webster County.....	299	292	1	0	0	0	2	4	3
Dixon city, Pulaski County.....	1,549	1,464	14	4	9	14	8	36	73
Doe Run CDP, St. Francois County.....	915	876	11	0	0	0	6	22	19
Doniphan city, Ripley County.....	1,997	1,930	3	11	16	0	16	21	34
Doolittle city, Phelps County.....	630	614	0	4	2	0	0	10	0
Dover town, Lafayette County.....	103	93	5	0	1	0	4	0	4
Downing city, Schuyler County.....	335	327	0	0	1	0	0	7	2
Drexel city.....	965	939	9	3	1	0	0	13	7
Bates County (part).....	109	107	0	0	0	0	0	2	1
Cass County (part).....	856	832	9	3	1	0	0	11	6
Dudley city, Stoddard County.....	232	231	0	0	0	0	0	1	2
Duenweg city, Jasper County.....	1,121	1,005	9	17	1	0	20	69	36
Duquesne village, Jasper County.....	1,763	1,621	25	29	30	1	16	41	59
Dutchtown village, Cape Girardeau County..	94	88	2	0	0	0	0	4	0
Eagle Rock CDP, Barry County.....	199	192	0	3	0	0	0	4	9
Eagleville town, Harrison County.....	316	310	1	1	0	0	0	4	5
East Lynne city, Cass County.....	303	295	1	1	0	0	0	6	5
Easton city, Buchanan County.....	234	223	0	3	1	0	0	7	11

Table 4.

Race and Hispanic or Latino Origin: 2010—Con.

[For information on confidentiality protection, nonsampling error, and definitions, see Selected Appendixes at <www.census.gov/prod/cen2010/cph-1-a.pdf>]

Not Hispanic or Latino								State County Place
Total	One race						Two or More Races	
	White	Black or African American	American Indian and Alaska Native	Asian	Native Hawaiian and Other Pacific Islander	Some Other Race		
								PLACE—Con.
67	62	5	0	0	0	0	0	Commerce village, Scott County
177	160	1	1	14	0	0	1	Conception CDP, Nodaway County
198	198	0	0	0	0	0	0	Conception Junction town, Nodaway County
16,190	15,622	103	18	270	4	7	166	Concord CDP, St. Louis County
2,399	2,358	6	5	5	0	0	25	Concordia city, Lafayette County
75	73	1	1	0	0	0	0	Coney Island village, Stone County
766	735	3	7	1	1	0	19	Conway city, Laclede County
1,193	140	1,010	3	5	0	7	28	Cool Valley city, St. Louis County
467	457	9	0	0	0	0	1	Cooter city, Pemiscot County
398	380	4	3	1	0	0	10	Corder city, Lafayette County
15	15	0	0	0	0	0	0	Corning town, Holt County
123	123	0	0	0	0	0	0	Cosby village, Andrew County
3,021	2,819	115	6	43	0	1	37	Cottleville city, St. Charles County
2,372	2,274	37	12	14	0	0	35	Country Club village, Andrew County
1,272	103	1,158	2	0	0	0	9	Country Club Hills city, St. Louis County
73	70	0	0	3	0	0	0	Country Life Acres village, St. Louis County
182	179	1	0	1	0	0	1	Cowgill city, Caldwell County
246	245	0	1	0	0	0	0	Craig city, Holt County
1,444	1,412	1	9	3	0	0	19	Crane city, Stone County
342	327	7	6	0	0	0	2	Creighton city, Cass County
11,683	11,014	189	12	280	6	11	171	Crestwood city, St. Louis County
17,372	13,936	1,264	31	1,798	3	35	305	Creve Coeur city, St. Louis County
1,079	1,048	5	9	1	0	4	12	Crocker city, Pulaski County
216	215	0	0	0	0	0	1	Cross Timbers city, Hickory County
4,806	4,482	178	17	31	1	9	88	Crystal City city, Jefferson County
463	424	13	0	22	0	0	4	Crystal Lake Park city, St. Louis County
353	330	1	7	7	0	0	8	Crystal Lakes city, Ray County
3,242	3,161	9	21	6	0	0	45	Cuba city, Crawford County
221	205	3	4	1	0	0	8	Curryville city, Pike County
229	220	0	2	1	0	0	6	Dadeville village, Dade County
17	12	5	0	0	0	0	0	Dalton town, Chariton County
34	34	0	0	0	0	0	0	Danville CDP, Montgomery County
11,260	10,262	403	16	404	5	12	158	Dardenne Prairie city, St. Charles County
121	112	0	1	0	0	0	8	Darlington village, Gentry County
128	127	0	1	0	0	0	0	Dawn CDP, Livingston County
483	472	2	1	0	0	0	8	Dearborn city
0	0	0	0	0	0	0	0	Buchanan County (part)
483	472	2	1	0	0	0	8	Platte County (part)
426	421	0	2	0	0	0	3	Deepwater city, Henry County
81	77	0	1	1	0	0	2	Deerfield village, Vernon County
152	146	5	0	0	0	1	0	Defiance CDP, St. Charles County
219	217	1	0	0	0	0	1	De Kalb town, Buchanan County
4,985	894	3,967	21	20	0	6	77	Dellwood city, St. Louis County
436	419	0	0	0	0	0	17	Delta city, Cape Girardeau County
62	55	0	1	0	1	0	5	Dennis Acres village, Newton County
39	37	2	0	0	0	0	0	Denver village, Worth County
177	168	3	1	0	0	0	5	Des Arc village, Iron County
4,999	4,877	39	8	8	0	0	67	Desloge city, St. Francois County
6,349	6,096	103	26	27	1	11	85	De Soto city, Jefferson County
8,261	7,809	76	12	261	2	7	94	Des Peres city, St. Louis County
123	111	7	0	0	0	0	5	De Witt city, Carroll County
7,716	7,537	37	32	19	0	2	89	Dexter city, Stoddard County
885	843	6	13	1	0	0	22	Diamond town, Newton County
161	159	0	0	0	0	0	2	Diehlstadt village, Scott County
296	290	1	0	0	0	1	4	Diggins village, Webster County
1,476	1,412	10	4	9	14	0	27	Dixon city, Pulaski County
896	868	11	0	0	0	1	16	Doe Run CDP, St. Francois County
1,963	1,913	3	11	15	0	0	21	Doniphan city, Ripley County
630	614	0	4	2	0	0	10	Doolittle city, Phelps County
99	93	5	0	1	0	0	0	Dover town, Lafayette County
333	326	0	0	1	0	0	6	Downing city, Schuyler County
958	933	9	2	1	0	0	13	Drexel city
108	106	0	0	0	0	0	2	Bates County (part)
850	827	9	2	1	0	0	11	Cass County (part)
230	229	0	0	0	0	0	1	Dudley city, Stoddard County
1,085	996	8	16	1	0	0	64	Duenweg city, Jasper County
1,704	1,589	25	27	30	1	0	32	Duquesne village, Jasper County
94	88	2	0	0	0	0	4	Dutchtown village, Cape Girardeau County
190	187	0	3	0	0	0	0	Eagle Rock CDP, Barry County
311	309	1	0	0	0	0	1	Eagleville town, Harrison County
298	290	1	1	0	0	0	6	East Lynne city, Cass County
223	213	0	3	1	0	0	6	Easton city, Buchanan County

Table 4.

Race and Hispanic or Latino Origin: 2010—Con.

[For information on confidentiality protection, nonsampling error, and definitions, see Selected Appendixes at <www.census.gov/prod/cen2010/cph-1-a.pdf>]

State County Place	Total population	Race						Two or More Races	Hispanic or Latino (of any race)
		One race							
		White	Black or African American	American Indian and Alaska Native	Asian	Native Hawaiian and Other Pacific Islander	Some Other Race		
PLACE—Con.									
East Prairie city, Mississippi County.....	3,176	3,039	74	12	2	0	12	37	45
Edgar Springs city, Phelps County.....	208	199	0	0	0	0	0	9	2
Edgerton city, Platte County.....	546	533	1	2	5	0	0	5	5
Edina city, Knox County.....	1,176	1,160	5	5	1	0	0	5	7
Edinburg CDP, Grundy County.....	92	91	0	0	0	0	0	1	1
Edmundson city, St. Louis County.....	834	471	220	13	13	1	72	44	100
Eldon city, Miller County.....	4,567	4,379	22	25	17	15	20	89	65
El Dorado Springs city, Cedar County.....	3,593	3,450	1	30	18	0	26	68	79
Ellington city, Reynolds County.....	987	971	2	4	2	0	0	8	11
Ellisville city, St. Louis County.....	9,133	8,371	173	12	392	0	57	128	223
Ellsinore city, Carter County.....	446	442	0	2	0	0	0	2	5
Elmer city, Macon County.....	80	78	0	0	0	0	0	2	2
Elmira village, Ray County.....	50	45	0	0	0	0	1	4	4
Elmo city, Nodaway County.....	168	163	0	2	0	0	0	3	0
Elsberry city, Lincoln County.....	1,934	1,820	46	20	0	0	11	37	39
Emerald Beach village, Barry County.....	228	221	0	3	1	0	0	3	2
Eminence city, Shannon County.....	600	571	0	11	1	0	0	17	5
Emma city.....	233	229	0	0	0	0	0	4	4
Lafayette County (part).....	104	102	0	0	0	0	0	2	4
Saline County (part).....	129	127	0	0	0	0	0	2	0
Eolia village, Pike County.....	522	475	30	4	0	0	7	6	15
Essex city, Stoddard County.....	472	463	3	1	0	0	0	5	5
Ethel town, Macon County.....	62	61	0	0	0	0	0	1	1
Eureka city, St. Louis County.....	10,189	9,671	83	25	194	6	32	178	204
Evergreen village, Laclede County.....	28	26	1	0	0	0	0	1	0
Everton city, Dade County.....	319	302	3	5	0	0	0	9	5
Ewing city, Lewis County.....	456	442	1	0	3	0	0	10	13
Excello CDP, Macon County.....	49	43	3	1	0	0	1	1	3
Excelsior Estates village.....	147	138	0	3	0	0	0	6	9
Clay County (part).....	2	2	0	0	0	0	0	0	0
Ray County (part).....	145	136	0	3	0	0	0	6	9
Excelsior Springs city.....	11,084	10,267	313	83	53	13	93	262	369
Clay County (part).....	10,926	10,113	312	83	53	13	93	259	367
Ray County (part).....	158	154	1	0	0	0	0	3	2
Exeter city, Barry County.....	772	731	3	3	4	0	13	18	39
Fairdealing CDP.....	676	661	2	2	1	0	0	10	1
Butler County (part).....	185	185	0	0	0	0	0	0	0
Ripley County (part).....	491	476	2	2	1	0	0	10	1
Fairfax city, Atchison County.....	638	628	4	0	2	0	0	4	0
Fair Grove city, Greene County.....	1,393	1,357	4	4	7	0	8	13	30
Fair Play city, Polk County.....	475	460	0	3	1	0	3	8	9
Fairview town, Newton County.....	383	351	3	11	1	0	8	9	19
Farber city, Audrain County.....	322	299	5	2	0	0	1	15	2
Farley village, Platte County.....	269	261	0	0	5	0	0	3	5
Farmington city, St. Francois County.....	16,240	14,658	1,160	52	130	7	49	184	247
Fayette city, Howard County.....	2,688	2,244	350	7	13	3	15	56	59
Fenton city, St. Louis County.....	4,022	3,841	15	8	84	7	13	54	76
Ferguson city, St. Louis County.....	21,203	6,206	14,297	80	103	4	92	421	260
Ferrelview village, Platte County.....	451	405	16	3	2	6	0	19	28
Festus city, Jefferson County.....	11,602	10,843	389	25	93	5	22	225	141
Fidelity town, Jasper County.....	257	249	1	4	0	0	0	3	4
Fillmore city, Andrew County.....	184	181	0	1	0	0	0	2	0
Fisk city, Butler County.....	342	340	0	0	0	0	0	2	1
Fleming city, Ray County.....	128	126	0	2	0	0	0	0	1
Flemington village, Polk County.....	148	144	0	2	0	0	0	2	7
Flint Hill city, St. Charles County.....	525	520	2	0	0	0	1	2	5
Flordell Hills city, St. Louis County.....	822	48	746	2	1	0	11	14	14
Florida village, Monroe County.....	0	0	0	0	0	0	0	0	0
Florissant city, St. Louis County.....	52,158	36,148	13,957	117	398	20	316	1,202	1,029
Foley city, Lincoln County.....	161	155	0	0	4	0	0	2	8
Fordland city, Webster County.....	800	770	3	8	1	0	4	14	25
Forest City city, Holt County.....	268	256	0	3	0	0	6	3	6
Foristell city.....	505	471	18	1	1	0	4	10	4
St. Charles County (part).....	245	227	9	0	1	0	4	4	1
Warren County (part).....	260	244	9	1	0	0	0	6	3

Table 4.

Race and Hispanic or Latino Origin: 2010—Con.

[For information on confidentiality protection, nonsampling error, and definitions, see Selected Appendixes at <www.census.gov/prod/cen2010/cph-1-a.pdf>]

Not Hispanic or Latino								State County Place
Total	One race						Two or More Races	
	White	Black or African American	American Indian and Alaska Native	Asian	Native Hawaiian and Other Pacific Islander	Some Other Race		
								PLACE—Con.
3,131	3,013	74	12	2	0	0	30	East Prairie city, Mississippi County
206	197	0	0	0	0	0	9	Edgar Springs city, Phelps County
541	528	1	2	5	0	0	5	Edgerton city, Platte County
1,169	1,153	5	5	1	0	0	5	Edina city, Knox County
91	91	0	0	0	0	0	0	Edinburg CDP, Grundy County
734	453	220	5	13	1	1	41	Edmundson city, St. Louis County
4,502	4,351	21	24	17	15	0	74	Eldon city, Miller County
3,514	3,411	1	25	18	0	0	59	El Dorado Springs city, Cedar County
976	964	2	0	2	0	0	8	Ellington city, Reynolds County
8,910	8,216	170	11	392	0	12	109	Ellisville city, St. Louis County
441	437	0	2	0	0	0	2	Ellsinore city, Carter County
78	76	0	0	0	0	0	2	Elmer city, Macon County
46	44	0	0	0	0	0	2	Elmira village, Ray County
168	163	0	2	0	0	0	3	Elmo city, Nodaway County
1,895	1,797	46	16	0	0	0	36	Elsberry city, Lincoln County
226	219	0	3	1	0	0	3	Emerald Beach village, Barry County
595	569	0	10	1	0	0	15	Eminence city, Shannon County
229	227	0	0	0	0	0	2	Emma city
100	100	0	0	0	0	0	0	Lafayette County (part)
129	127	0	0	0	0	0	2	Saline County (part)
507	465	29	4	0	0	3	6	Eolia village, Pike County
467	460	3	1	0	0	0	3	Essex city, Stoddard County
61	60	0	0	0	0	0	1	Ethel town, Macon County
9,985	9,532	82	23	192	6	5	145	Eureka city, St. Louis County
28	26	1	0	0	0	0	1	Evergreen village, Laclede County
314	297	3	5	0	0	0	9	Everton city, Dade County
443	435	1	0	3	0	0	4	Ewing city, Lewis County
46	41	3	1	0	0	0	1	Excello CDP, Macon County
138	131	0	3	0	0	0	4	Excelsior Estates village
2	2	0	0	0	0	0	0	Clay County (part)
136	129	0	3	0	0	0	4	Ray County (part)
10,715	10,046	299	72	53	7	24	214	Excelsior Springs city
10,559	9,893	298	72	53	7	24	212	Clay County (part)
156	153	1	0	0	0	0	2	Ray County (part)
733	713	3	3	4	0	0	10	Exeter city, Barry County
675	660	2	2	1	0	0	10	Fairdealing CDP
185	185	0	0	0	0	0	0	Butler County (part)
490	475	2	2	1	0	0	10	Ripley County (part)
638	628	4	0	2	0	0	4	Fairfax city, Atchison County
1,363	1,340	3	4	7	0	2	7	Fair Grove city, Greene County
466	454	0	3	1	0	0	8	Fair Play city, Polk County
364	343	3	8	1	0	0	9	Fairview town, Newton County
320	298	5	2	0	0	0	15	Farber city, Audrain County
264	256	0	0	5	0	0	3	Farley village, Platte County
15,993	14,483	1,152	50	129	7	4	168	Farmington city, St. Francois County
2,629	2,209	346	6	12	2	3	51	Fayette city, Howard County
3,946	3,795	14	7	84	7	4	35	Fenton city, St. Louis County
20,943	6,093	14,252	78	102	4	25	389	Ferguson city, St. Louis County
423	379	16	3	2	5	0	18	Ferrelview village, Platte County
11,461	10,736	386	23	93	5	9	209	Festus city, Jefferson County
253	246	1	4	0	0	0	2	Fidelity town, Jasper County
184	181	0	1	0	0	0	2	Fillmore city, Andrew County
341	339	0	0	0	0	0	2	Fisk city, Butler County
127	125	0	2	0	0	0	0	Fleming city, Ray County
141	137	0	2	0	0	0	2	Flemington village, Polk County
520	516	2	0	0	0	0	2	Flint Hill city, St. Charles County
808	48	744	2	1	0	0	13	Flordell Hills city, St. Louis County
0	0	0	0	0	0	0	0	Florida village, Monroe County
51,129	35,559	13,889	109	394	19	81	1,078	Florissant city, St. Louis County
153	149	0	0	4	0	0	0	Foley city, Lincoln County
775	755	3	8	1	0	0	8	Fordland city, Webster County
262	256	0	3	0	0	0	3	Forest City city, Holt County
501	470	18	1	1	0	4	7	Foristell city
244	226	9	0	1	0	4	4	St. Charles County (part)
257	244	9	1	0	0	0	3	Warren County (part)

Table 4.

Race and Hispanic or Latino Origin: 2010—Con.

[For information on confidentiality protection, nonsampling error, and definitions, see Selected Appendixes at <www.census.gov/prod/cen2010/cph-1-a.pdf>]

State County Place	Total population	Race							Two or More Races	Hispanic or Latino (of any race)
		One race								
		White	Black or African American	American Indian and Alaska Native	Asian	Native Hawaiian and Other Pacific Islander	Some Other Race			
PLACE—Con.										
Forsyth city, Taney County.....	2,255	2,168	7	20	9	0	11	40	68	
Fortescue town, Holt County.....	32	32	0	0	0	0	0	0	0	
Fort Leonard Wood CDP, Pulaski County....	15,061	10,627	2,487	157	385	111	577	717	2,200	
Foster village, Bates County.....	117	115	1	0	0	0	0	1	4	
Fountain N' Lakes village, Lincoln County....	165	158	0	0	0	0	3	4	4	
Franklaid CDP, St. Francois County.....	221	221	0	0	0	0	0	0	0	
Frankford city, Pike County.....	323	307	6	2	0	0	1	7	3	
Franklin city, Howard County.....	95	94	1	0	0	0	0	0	1	
Fredericktown city, Madison County.....	3,985	3,842	11	22	23	2	48	37	73	
Freeburg village, Osage County.....	437	432	0	0	1	2	0	2	3	
Freeman city, Cass County.....	482	469	2	1	0	0	3	7	4	
Freistatt village, Lawrence County.....	163	146	0	7	1	0	8	1	16	
Fremont CDP, Carter County.....	129	124	0	5	0	0	0	0	2	
Fremont Hills city, Christian County.....	826	805	2	3	5	0	1	10	7	
Frohna city, Perry County.....	254	253	0	1	0	0	0	0	0	
Frontenac city, St. Louis County.....	3,482	3,137	92	5	196	0	10	42	51	
Fulton city, Callaway County.....	12,790	10,668	1,531	62	148	6	82	293	270	
Gainesville city, Ozark County.....	773	746	1	11	0	0	3	12	13	
Galena city, Stone County.....	440	430	0	4	0	0	3	3	16	
Gallatin city, Daviess County.....	1,786	1,750	6	2	1	0	0	27	12	
Galt city, Grundy County.....	253	240	4	1	1	1	0	6	0	
Garden City city, Cass County.....	1,642	1,599	3	15	4	0	6	15	28	
Gasconade city, Gasconade County.....	223	221	1	0	0	0	0	1	0	
Gentry village, Gentry County.....	72	71	0	0	0	0	0	1	0	
Gerald city, Franklin County.....	1,345	1,312	3	11	7	0	1	11	6	
Gerster town, St. Clair County.....	25	24	1	0	0	0	0	0	0	
Gibbs village, Adair County.....	107	98	2	2	0	0	0	5	1	
Gideon city, New Madrid County.....	1,093	1,086	1	0	0	0	0	6	3	
Gilliam city, Saline County.....	197	189	6	1	0	0	0	1	1	
Gilman City city.....	383	381	0	0	0	0	0	2	3	
Daviess County (part).....	0	0	0	0	0	0	0	0	0	
Harrison County (part).....	383	381	0	0	0	0	0	2	3	
Ginger Blue village, McDonald County.....	61	54	1	0	0	1	4	1	4	
Gladstone city, Clay County.....	25,410	21,805	1,316	156	440	148	648	897	1,848	
Glasgow city.....	1,103	990	87	1	3	0	0	22	16	
Chariton County (part).....	36	36	0	0	0	0	0	0	0	
Howard County (part).....	1,067	954	87	1	3	0	0	22	16	
Glasgow Village CDP, St. Louis County.....	5,429	842	4,442	5	5	0	15	120	51	
Glenaire city, Clay County.....	545	527	2	2	5	0	2	7	8	
Glen Allen town, Bollinger County.....	85	82	1	0	0	0	0	2	0	
Glendale city, St. Louis County.....	5,925	5,732	44	2	56	2	21	68	92	
Glen Echo Park village, St. Louis County....	160	13	147	0	0	0	0	0	2	
Glenwood village, Schuyler County.....	196	195	0	0	0	0	0	1	3	
Golden CDP, Barry County.....	280	275	0	2	1	0	0	2	8	
Golden City city, Barton County.....	765	735	1	13	2	0	5	9	11	
Goodman town, McDonald County.....	1,248	1,098	1	24	6	44	33	42	49	
Goodnight village, Polk County.....	18	18	0	0	0	0	0	0	0	
Gordonville village, Cape Girardeau County	391	388	1	0	0	0	0	2	2	
Goss town, Monroe County.....	0	0	0	0	0	0	0	0	0	
Gower city.....	1,526	1,501	6	1	3	0	0	15	6	
Buchanan County (part).....	44	44	0	0	0	0	0	0	0	
Clinton County (part).....	1,482	1,457	6	1	3	0	0	15	6	
Graham town, Nodaway County.....	171	169	2	0	0	0	0	0	0	
Grain Valley city, Jackson County.....	12,854	11,904	327	73	80	17	151	302	632	
Granby city, Newton County.....	2,134	1,973	7	59	23	0	13	59	36	
Grand Falls Plaza town, Newton County....	114	108	0	4	0	0	0	2	1	
Grandin city, Carter County.....	243	242	0	1	0	0	0	0	5	
Grand Pass village, Saline County.....	66	66	0	0	0	0	0	0	1	
Grandview city, Jackson County.....	24,475	11,834	9,997	131	263	18	1,243	989	2,379	
Granger village, Scotland County.....	34	34	0	0	0	0	0	0	0	
Grant City town, Worth County.....	859	845	3	1	1	0	7	2	9	
Grantwood Village town, St. Louis County...	863	854	5	0	2	0	0	2	7	
Gravois Mills town, Morgan County.....	144	134	2	2	0	0	1	5	7	
Grayhawk CDP, Ste. Genevieve County.....	525	517	0	6	0	0	0	2	7	
Grayridge CDP, Stoddard County.....	127	116	10	0	0	0	0	1	0	
Gray Summit CDP, Franklin County.....	2,701	2,567	30	7	22	0	34	41	56	
Greencastle city, Sullivan County.....	275	274	0	0	0	0	0	1	4	
Green City city, Sullivan County.....	657	613	2	5	2	0	23	12	45	
Greendale city, St. Louis County.....	651	182	446	0	5	0	6	12	12	
Greenfield city, Dade County.....	1,371	1,310	11	15	1	2	5	27	33	

Table 4.

Race and Hispanic or Latino Origin: 2010—Con.

[For information on confidentiality protection, nonsampling error, and definitions, see Selected Appendixes at <www.census.gov/prod/cen2010/cph-1-a.pdf>]

Not Hispanic or Latino								State County Place
Total	One race						Two or More Races	
	White	Black or African American	American Indian and Alaska Native	Asian	Native Hawaiian and Other Pacific Islander	Some Other Race		
								PLACE—Con.
2,187	2,121	2	20	8	0	1	35	Forsyth city, Taney County
32	32	0	0	0	0	0	0	Fortescue town, Holt County
12,861	9,402	2,323	127	359	107	20	523	Fort Leonard Wood CDP, Pulaski County
113	111	1	0	0	0	0	1	Foster village, Bates County
161	156	0	0	0	0	1	4	Fountain N' Lakes village, Lincoln County
221	221	0	0	0	0	0	0	Frankclay CDP, St. Francois County
320	306	6	2	0	0	0	6	Frankford city, Pike County
94	93	1	0	0	0	0	0	Franklin city, Howard County
3,912	3,819	11	21	23	0	3	35	Fredericktown city, Madison County
434	431	0	0	1	0	0	2	Freeburg village, Osage County
478	467	2	1	0	0	1	7	Freeman city, Cass County
147	138	0	7	1	0	0	1	Freistatt village, Lawrence County
127	122	0	5	0	0	0	0	Fremont CDP, Carter County
819	799	2	3	5	0	0	10	Fremont Hills city, Christian County
254	253	0	1	0	0	0	0	Frohna city, Perry County
3,431	3,100	89	5	195	0	5	37	Frontenac city, St. Louis County
12,520	10,521	1,515	59	148	4	17	256	Fulton city, Callaway County
760	736	1	11	0	0	0	12	Gainesville city, Ozark County
424	417	0	4	0	0	0	3	Galena city, Stone County
1,774	1,742	6	1	1	0	0	24	Gallatin city, Daviess County
253	240	4	1	1	1	0	6	Galt city, Grundy County
1,614	1,576	3	15	4	0	2	14	Garden City city, Cass County
223	221	1	0	0	0	0	1	Gasconade city, Gasconade County
72	71	0	0	0	0	0	1	Gentry village, Gentry County
1,339	1,307	3	11	7	0	0	11	Gerald city, Franklin County
25	24	1	0	0	0	0	0	Gerster town, St. Clair County
106	98	2	1	0	0	0	5	Gibbs village, Adair County
1,090	1,084	1	0	0	0	0	5	Gideon city, New Madrid County
196	188	6	1	0	0	0	1	Gilliam city, Saline County
380	378	0	0	0	0	0	2	Gilman City city
0	0	0	0	0	0	0	0	Daviess County (part)
380	378	0	0	0	0	0	2	Harrison County (part)
57	54	1	0	0	1	0	1	Ginger Blue village, McDonald County
23,562	20,847	1,287	129	433	143	45	678	Gladstone city, Clay County
1,087	978	87	1	3	0	0	18	Glasgow city
36	36	0	0	0	0	0	0	Chariton County (part)
1,051	942	87	1	3	0	0	18	Howard County (part)
5,378	829	4,426	5	5	0	3	110	Glasgow Village CDP, St. Louis County
537	520	2	2	5	0	2	6	Glenaire city, Clay County
85	82	1	0	0	0	0	2	Glen Allen town, Bollinger County
5,833	5,673	44	0	56	0	5	55	Glendale city, St. Louis County
158	13	145	0	0	0	0	0	Glen Echo Park village, St. Louis County
193	192	0	0	0	0	0	1	Glenwood village, Schuyler County
272	268	0	1	1	0	0	2	Golden CDP, Barry County
754	730	1	13	2	0	0	8	Golden City city, Barton County
1,199	1,087	1	24	6	42	0	39	Goodman town, McDonald County
18	18	0	0	0	0	0	0	Goodnight village, Polk County
389	386	1	0	0	0	0	2	Gordonville village, Cape Girardeau County
0	0	0	0	0	0	0	0	Goss town, Monroe County
1,520	1,495	6	1	3	0	0	15	Gower city
44	44	0	0	0	0	0	0	Buchanan County (part)
1,476	1,451	6	1	3	0	0	15	Clinton County (part)
171	169	2	0	0	0	0	0	Graham town, Nodaway County
12,222	11,528	315	51	78	15	7	228	Grain Valley city, Jackson County
2,098	1,951	7	58	23	0	2	57	Granby city, Newton County
113	107	0	4	0	0	0	2	Grand Falls Plaza town, Newton County
238	237	0	1	0	0	0	0	Grandin city, Carter County
65	65	0	0	0	0	0	0	Grand Pass village, Saline County
22,096	11,014	9,908	92	258	16	32	776	Grandview city, Jackson County
34	34	0	0	0	0	0	0	Granger village, Scotland County
850	844	3	1	1	0	0	1	Grant City town, Worth County
856	847	5	0	2	0	0	2	Grantwood Village town, St. Louis County
137	130	1	2	0	0	1	3	Gravois Mills town, Morgan County
518	510	0	6	0	0	0	2	Grayhawk CDP, Ste. Genevieve County
127	116	10	0	0	0	0	1	Grayridge CDP, Stoddard County
2,645	2,545	30	7	22	0	1	40	Gray Summit CDP, Franklin County
271	270	0	0	0	0	0	1	Greencastle city, Sullivan County
612	596	2	2	2	0	0	10	Green City city, Sullivan County
639	181	440	0	5	0	3	10	Greendale city, St. Louis County
1,338	1,282	11	15	1	2	0	27	Greenfield city, Dade County

Table 4.

Race and Hispanic or Latino Origin: 2010—Con.

[For information on confidentiality protection, nonsampling error, and definitions, see Selected Appendixes at <www.census.gov/prod/cen2010/cph-1-a.pdf>]

State County Place	Total population	Race						Two or More Races	Hispanic or Latino (of any race)
		One race							
		White	Black or African American	American Indian and Alaska Native	Asian	Native Hawaiian and Other Pacific Islander	Some Other Race		
PLACE—Con.									
Green Park city, St. Louis County.....	2,622	2,425	36	1	91	2	8	59	44
Green Ridge city, Pettis County.....	476	454	1	0	0	0	9	12	13
Greentop city.....	442	437	0	0	3	0	1	1	4
Adair County (part).....	85	82	0	0	3	0	0	0	0
Schuyler County (part).....	357	355	0	0	0	0	1	1	4
Greenville city, Wayne County.....	511	499	1	2	1	0	0	8	6
Greenwood city, Jackson County.....	5,221	4,786	265	18	27	0	34	91	175
Guilford town, Nodaway County.....	85	85	0	0	0	0	0	0	0
Gunn City village, Cass County.....	118	106	1	0	0	1	0	10	1
Hale city, Carroll County.....	419	407	0	2	0	0	0	10	1
Halfway village, Polk County.....	173	162	0	0	0	0	3	8	6
Hallsville city, Boone County.....	1,491	1,444	13	2	0	1	6	25	24
Halltown village, Lawrence County.....	173	173	0	0	0	0	0	0	0
Hamilton city, Caldwell County.....	1,809	1,779	0	4	2	0	3	21	18
Hanley Hills village, St. Louis County.....	2,101	252	1,792	2	9	0	6	40	27
Hannibal city.....	17,916	15,917	1,264	39	115	16	84	481	324
Marion County (part).....	17,606	15,612	1,264	39	111	16	84	480	318
Ralls County (part).....	310	305	0	0	4	0	0	1	6
Hardin city, Ray County.....	569	558	0	6	1	0	0	4	9
Harris town, Sullivan County.....	61	60	0	0	0	0	0	1	0
Harrisburg town, Boone County.....	266	258	1	1	0	0	0	6	1
Harrisonville city, Cass County.....	10,019	9,518	115	69	64	4	79	170	265
Hartsburg town, Boone County.....	103	97	3	1	1	0	0	1	2
Hartville city, Wright County.....	613	600	3	2	2	0	0	6	12
Hartwell CDP, Henry County.....	16	16	0	0	0	0	0	0	0
Harviell CDP, Butler County.....	106	95	8	0	0	0	0	3	1
Harwood village, Vernon County.....	47	45	0	2	0	0	0	0	0
Hawk Point city, Lincoln County.....	669	629	9	1	0	0	4	26	39
Hayti city, Pemiscot County.....	2,939	1,535	1,326	9	9	0	15	45	29
Hayti Heights city, Pemiscot County.....	626	7	616	1	0	0	0	2	2
Hayward CDP, Pemiscot County.....	131	130	0	0	0	0	0	1	0
Haywood City village, Scott County.....	206	11	186	0	0	0	2	7	3
Hazelwood city, St. Louis County.....	25,703	16,484	7,835	69	353	10	310	642	776
Henrietta city, Ray County.....	369	345	20	2	0	0	1	1	17
Herculeanum city, Jefferson County.....	3,468	3,310	61	10	37	0	10	40	31
Hermann city, Gasconade County.....	2,431	2,358	14	3	10	1	12	33	39
Hermitage city, Hickory County.....	467	451	2	2	0	0	2	10	3
Higbee city, Randolph County.....	568	550	2	0	0	0	0	16	2
Higginsville city, Lafayette County.....	4,797	4,383	252	7	24	3	38	90	106
High Hill city, Montgomery County.....	195	187	0	2	4	0	1	1	2
Highlandville city, Christian County.....	911	887	1	10	0	0	0	13	4
High Ridge CDP, Jefferson County.....	4,305	4,166	17	17	33	0	29	43	81
Hillsboro city, Jefferson County.....	2,821	2,667	79	12	13	1	13	36	56
Hillsdale village, St. Louis County.....	1,478	33	1,418	2	0	0	0	25	17
Hoberg village, Lawrence County.....	56	51	0	0	0	0	3	2	6
Holcomb city, Dunklin County.....	635	607	11	0	0	0	14	3	26
Holden city, Johnson County.....	2,252	2,130	31	11	2	8	18	52	57
Holland town, Pemiscot County.....	229	213	0	1	0	0	8	7	13
Holliday village, Monroe County.....	137	135	1	1	0	0	0	0	0
Hollister city, Taney County.....	4,426	4,093	42	53	23	8	124	83	283
Holt city.....	447	413	3	7	5	0	2	17	19
Clay County (part).....	370	342	3	2	5	0	2	16	19
Clinton County (part).....	77	71	0	5	0	0	0	1	0
Holts Summit city, Callaway County.....	3,247	2,991	128	10	15	2	33	68	73
Homestead village, Ray County.....	185	178	3	2	0	0	0	2	1
Homestown city, Pemiscot County.....	151	4	144	1	0	0	0	2	0
Hopkins city, Nodaway County.....	532	519	9	0	2	0	0	2	4
Horine CDP, Jefferson County.....	821	799	1	4	0	0	4	13	8
Hornersville city, Dunklin County.....	663	643	0	8	0	0	2	10	36
Houston city, Texas County.....	2,081	2,005	4	13	9	0	10	40	25
Houstonia city, Pettis County.....	220	215	1	1	2	0	0	1	1
Houston Lake city, Platte County.....	235	221	1	0	0	0	7	6	11
Howardville city, New Madrid County.....	383	22	354	0	4	0	0	3	2
Hughesville village, Pettis County.....	183	182	0	0	0	0	0	1	3
Humansville city, Polk County.....	1,048	1,012	1	6	1	0	2	26	40
Hume town, Bates County.....	336	322	1	0	3	0	2	8	15
Humphreys village, Sullivan County.....	118	116	0	0	0	0	0	2	1
Hunnewell city, Shelby County.....	184	182	0	1	0	0	0	1	4
Hunter CDP, Carter County.....	168	164	0	0	0	0	0	4	1

Table 4.

Race and Hispanic or Latino Origin: 2010—Con.

[For information on confidentiality protection, nonsampling error, and definitions, see Selected Appendixes at <www.census.gov/prod/cen2010/cph-1-a.pdf>]

Not Hispanic or Latino									State County Place
Total	One race						Two or More Races		
	White	Black or African American	American Indian and Alaska Native	Asian	Native Hawaiian and Other Pacific Islander	Some Other Race			
								PLACE—Con.	
2,578	2,395	36	1	89	1	0	56	Green Park city, St. Louis County	
463	452	1	0	0	0	0	10	Green Ridge city, Pettis County	
438	435	0	0	3	0	0	0	Greentop city	
85	82	0	0	3	0	0	0	Adair County (part)	
353	353	0	0	0	0	0	0	Schuyler County (part)	
505	493	1	2	1	0	0	8	Greenville city, Wayne County	
5,046	4,669	257	18	27	0	1	74	Greenwood city, Jackson County	
85	85	0	0	0	0	0	0	Guilford town, Nodaway County	
117	105	1	0	0	1	0	10	Gunn City village, Cass County	
418	406	0	2	0	0	0	10	Hale city, Carroll County	
167	159	0	0	0	0	0	8	Halfway village, Polk County	
1,467	1,424	13	2	0	1	3	24	Hallsville city, Boone County	
173	173	0	0	0	0	0	0	Halltown village, Lawrence County	
1,791	1,768	0	2	2	0	0	19	Hamilton city, Caldwell County	
2,074	246	1,785	2	9	0	0	32	Hanley Hills village, St. Louis County	
17,592	15,743	1,249	34	115	16	18	417	Hannibal city	
17,288	15,444	1,249	34	111	16	18	416	Marion County (part)	
304	299	0	0	4	0	0	1	Ralls County (part)	
560	549	0	6	1	0	0	4	Hardin city, Ray County	
61	60	0	0	0	0	0	1	Harris town, Sullivan County	
265	257	1	1	0	0	0	6	Harrisburg town, Boone County	
9,754	9,360	114	68	57	4	0	151	Harrisonville city, Cass County	
101	95	3	1	1	0	0	1	Hartsburg town, Boone County	
601	591	3	2	2	0	0	3	Hartville city, Wright County	
16	16	0	0	0	0	0	0	Hartwell CDP, Henry County	
105	95	7	0	0	0	0	3	Harviell CDP, Butler County	
47	45	0	2	0	0	0	0	Harwood village, Vernon County	
630	599	9	0	0	0	0	22	Hawk Point city, Lincoln County	
2,910	1,524	1,325	6	9	0	2	44	Hayti city, Pemiscot County	
624	7	614	1	0	0	0	2	Hayti Heights city, Pemiscot County	
131	130	0	0	0	0	0	1	Hayward CDP, Pemiscot County	
203	11	183	0	0	0	2	7	Haywood City village, Scott County	
24,927	16,090	7,812	57	353	10	49	556	Hazelwood city, St. Louis County	
352	330	20	1	0	0	0	1	Henrietta city, Ray County	
3,437	3,290	61	10	37	0	0	39	Herculaneum city, Jefferson County	
2,392	2,337	13	0	10	1	3	28	Hermann city, Gasconade County	
464	450	2	2	0	0	0	10	Hermitage city, Hickory County	
566	548	2	0	0	0	0	16	Higbee city, Randolph County	
4,691	4,322	250	7	21	3	5	83	Higginsville city, Lafayette County	
193	186	0	2	4	0	0	1	High Hill city, Montgomery County	
907	883	1	10	0	0	0	13	Highlandville city, Christian County	
4,224	4,123	17	16	33	0	4	31	High Ridge CDP, Jefferson County	
2,765	2,624	79	12	13	1	0	36	Hillsboro city, Jefferson County	
1,461	31	1,403	2	0	0	0	25	Hillsdale village, St. Louis County	
50	48	0	0	0	0	0	2	Hoberg village, Lawrence County	
609	596	11	0	0	0	0	2	Holcomb city, Dunklin County	
2,195	2,101	31	10	2	8	0	43	Holden city, Johnson County	
216	212	0	1	0	0	0	3	Holland town, Pemiscot County	
137	135	1	1	0	0	0	0	Holliday village, Monroe County	
4,143	3,952	40	48	23	8	6	66	Hollister city, Taney County	
428	403	3	7	5	0	0	10	Holt city	
351	332	3	2	5	0	0	9	Clay County (part)	
77	71	0	5	0	0	0	1	Clinton County (part)	
3,174	2,954	120	10	15	2	13	60	Holts Summit city, Callaway County	
184	177	3	2	0	0	0	2	Homestead village, Ray County	
151	4	144	1	0	0	0	2	Homestown city, Pemiscot County	
528	515	9	0	2	0	0	2	Hopkins city, Nodaway County	
813	791	1	4	0	0	4	13	Horine CDP, Jefferson County	
627	610	0	8	0	0	0	9	Hornersville city, Dunklin County	
2,056	1,988	4	12	9	0	4	39	Houston city, Texas County	
219	214	1	1	2	0	0	1	Houstonia city, Pettis County	
224	218	1	0	0	0	0	5	Houston Lake city, Platte County	
381	22	352	0	4	0	0	3	Howardville city, New Madrid County	
180	179	0	0	0	0	0	1	Hughesville village, Pettis County	
1,008	982	1	6	1	0	0	18	Humansville city, Polk County	
321	312	1	0	3	0	0	5	Hume town, Bates County	
117	116	0	0	0	0	0	1	Humphreys village, Sullivan County	
180	178	0	1	0	0	0	1	Hunnewell city, Shelby County	
167	164	0	0	0	0	0	3	Hunter CDP, Carter County	

Table 4.

Race and Hispanic or Latino Origin: 2010—Con.

[For information on confidentiality protection, nonsampling error, and definitions, see Selected Appendixes at <www.census.gov/prod/cen2010/cph-1-a.pdf>]

State County Place	Total population	Race							Two or More Races	Hispanic or Latino (of any race)
		One race								
		White	Black or African American	American Indian and Alaska Native	Asian	Native Hawaiian and Other Pacific Islander	Some Other Race			
PLACE—Con.										
Huntleigh city, St. Louis County.....	334	305	3	0	7	0	9	10	7	
Huntsdale town, Boone County.....	31	31	0	0	0	0	0	0	1	
Huntsville city, Randolph County.....	1,564	1,449	81	2	4	0	3	25	19	
Hurdland city, Knox County.....	163	159	0	0	0	0	0	4	0	
Hurley city, Stone County.....	178	176	0	1	0	0	0	1	0	
Iatan village, Platte County.....	45	41	3	0	0	0	0	1	0	
Iberia city, Miller County.....	736	705	6	8	0	0	5	12	22	
Imperial CDP, Jefferson County.....	4,709	4,589	12	12	51	1	6	38	58	
Independence city.....	116,830	100,112	6,498	736	1,143	815	3,745	3,781	8,999	
Clay County (part).....	0	0	0	0	0	0	0	0	0	
Jackson County (part).....	116,830	100,112	6,498	736	1,143	815	3,745	3,781	8,999	
Indian Point village, Stone County.....	528	509	0	7	1	0	3	8	11	
Innsbrook village, Warren County.....	552	539	8	0	0	0	1	4	3	
Ionia town.....	88	82	1	0	0	0	4	1	7	
Benton County (part).....	87	81	1	0	0	0	4	1	7	
Pettis County (part).....	1	1	0	0	0	0	0	0	0	
Irena village, Worth County.....	18	18	0	0	0	0	0	0	0	
Irondale city, Washington County.....	445	434	0	1	0	0	0	10	4	
Iron Mountain Lake city, St. Francois County.....	737	709	0	16	1	0	1	10	14	
Ironton city, Iron County.....	1,460	1,404	25	5	1	0	2	23	22	
Irwin CDP, Barton County.....	69	68	0	0	0	0	0	1	1	
Jackson city, Cape Girardeau County.....	13,758	13,182	227	37	79	1	44	188	170	
Jacksonville village, Randolph County.....	151	148	1	0	0	0	0	2	3	
Jameson town, Daviess County.....	133	117	0	3	0	0	1	12	4	
Jamesport city, Daviess County.....	524	503	0	1	2	0	0	18	3	
Jamestown town, Moniteau County.....	386	378	0	0	0	0	0	8	4	
Jasper city, Jasper County.....	931	903	3	2	5	0	0	18	5	
Jefferson City city.....	43,079	33,599	7,263	142	755	25	333	962	1,103	
Callaway County (part).....	22	18	0	1	0	0	0	3	0	
Cole County (part).....	43,057	33,581	7,263	141	755	25	333	959	1,103	
Jennings city, St. Louis County.....	14,712	1,256	13,210	21	24	0	35	166	90	
Jerico Springs village, Cedar County.....	228	220	0	0	0	0	0	8	5	
Jonesburg city, Montgomery County.....	768	724	6	2	1	0	9	26	17	
Joplin city.....	50,150	43,954	1,657	911	801	154	875	1,798	2,241	
Jasper County (part).....	43,955	38,405	1,568	803	624	145	788	1,622	2,011	
Newton County (part).....	6,195	5,549	89	108	177	9	87	176	230	
Josephville village, St. Charles County.....	376	363	4	3	1	0	3	2	2	
Junction City village, Madison County.....	327	317	2	0	0	1	0	7	6	
Kahoka city, Clark County.....	2,078	2,046	5	3	5	0	2	17	15	
Kansas City city.....	459,787	272,305	137,540	2,331	11,399	861	20,770	14,581	45,953	
Cass County (part).....	197	171	12	2	3	0	2	7	21	
Clay County (part).....	113,415	95,175	8,026	572	3,415	327	2,497	3,403	8,109	
Jackson County (part).....	302,499	141,071	125,535	1,512	6,549	335	17,569	9,928	35,197	
Platte County (part).....	43,676	35,888	3,967	245	1,432	199	702	1,243	2,626	
Kearney city, Clay County.....	8,381	8,061	32	34	33	8	65	148	274	
Kelso village, Scott County.....	586	578	1	0	0	1	3	3	3	
Kennett city, Dunklin County.....	10,932	8,752	1,766	24	63	7	138	182	388	
Keytesville city, Chariton County.....	471	464	3	2	2	0	0	0	0	
Kidder city, Caldwell County.....	323	313	0	0	0	0	2	8	2	
Kimberling City city, Stone County.....	2,400	2,354	5	10	12	0	2	17	30	
Kimmswick city, Jefferson County.....	157	142	2	0	10	0	0	3	2	
King City city, Gentry County.....	1,013	997	1	1	3	0	2	9	11	
Kingdom City village, Callaway County.....	128	119	8	0	0	0	0	1	1	
Kingson city, Caldwell County.....	348	266	20	0	3	0	56	3	61	
Kingsville city, Johnson County.....	269	258	2	2	0	0	2	5	7	
Kinloch city, St. Louis County.....	298	10	282	1	2	0	0	3	0	
Kirbyville village, Taney County.....	207	183	1	0	5	0	15	3	14	
Kirksville city, Adair County.....	17,505	16,160	389	38	413	13	141	351	473	
Kirkwood city, St. Louis County.....	27,540	24,634	1,927	36	394	5	116	428	507	
Kissee Mills CDP, Taney County.....	1,109	1,077	1	7	0	0	0	24	12	
Knob Noster city, Johnson County.....	2,709	2,168	247	17	84	20	59	114	184	
Knox City city, Knox County.....	216	212	0	0	0	0	0	4	0	
Koshkonong town, Oregon County.....	212	194	1	3	0	0	1	13	3	
LaBarque Creek CDP, Jefferson County.....	1,558	1,528	5	7	7	0	3	8	30	
La Belle city, Lewis County.....	660	613	37	0	0	0	0	10	14	
Laclede city, Linn County.....	345	339	2	3	0	0	0	1	1	
Ladonia city, Audrain County.....	513	507	2	3	0	0	0	1	2	

Table 4.

Race and Hispanic or Latino Origin: 2010—Con.

[For information on confidentiality protection, nonsampling error, and definitions, see Selected Appendixes at <www.census.gov/prod/cen2010/cph-1-a.pdf>]

Not Hispanic or Latino								State County Place
Total	One race						Two or More Races	
	White	Black or African American	American Indian and Alaska Native	Asian	Native Hawaiian and Other Pacific Islander	Some Other Race		
								PLACE—Con.
327	304	3	0	7	0	3	10	Huntleigh city, St. Louis County
30	30	0	0	0	0	0	0	Huntsdale town, Boone County
1,545	1,435	81	1	4	0	0	24	Huntsville city, Randolph County
162	158	0	0	0	0	0	4	Hurdland city, Knox County
178	176	0	1	0	0	0	1	Hurley city, Stone County
45	41	3	0	0	0	0	1	Iatan village, Platte County
714	695	6	7	0	0	0	6	Iberia city, Miller County
4,651	4,547	12	10	46	1	0	35	Imperial CDP, Jefferson County
107,831	96,086	6,265	601	1,114	771	87	2,907	Independence city
0	0	0	0	0	0	0	0	Clay County (part)
107,831	96,086	6,265	601	1,114	771	87	2,907	Jackson County (part)
517	508	0	7	1	0	0	1	Indian Point village, Stone County
549	537	8	0	0	0	1	3	Innsbrook village, Warren County
81	79	1	0	0	0	0	1	Ionia town
80	78	1	0	0	0	0	1	Benton County (part)
1	1	0	0	0	0	0	0	Pettis County (part)
18	18	0	0	0	0	0	0	Irena village, Worth County
441	430	0	1	0	0	0	10	Irondale city, Washington County
723	699	0	15	1	0	0	8	Iron Mountain Lake city, St. Francois County
1,438	1,389	25	5	1	0	0	18	Ironton city, Iron County
68	68	0	0	0	0	0	0	Irwin CDP, Barton County
13,588	13,075	225	36	71	1	6	174	Jackson city, Cape Girardeau County
148	145	1	0	0	0	0	2	Jacksonville village, Randolph County
129	117	0	3	0	0	0	9	Jameson town, Daviess County
521	500	0	1	2	0	0	18	Jamesport city, Daviess County
382	374	0	0	0	0	0	8	Jamestown town, Moniteau County
926	898	3	2	5	0	0	18	Jasper city, Jasper County
41,976	33,021	7,188	124	749	23	32	839	Jefferson City city
22	18	0	1	0	0	0	3	Callaway County (part)
41,954	33,003	7,188	123	749	23	32	836	Cole County (part)
14,622	1,237	13,173	21	24	0	19	148	Jennings city, St. Louis County
223	216	0	0	0	0	0	7	Jerico Springs village, Cedar County
751	717	6	2	1	0	0	25	Jonesburg city, Montgomery County
47,909	42,904	1,622	832	795	148	58	1,550	Joplin city
41,944	37,463	1,536	736	618	139	46	1,406	Jasper County (part)
5,965	5,441	86	96	177	9	12	144	Newton County (part)
374	363	4	2	1	0	3	1	Josephville village, St. Charles County
321	311	2	0	0	1	0	7	Junction City village, Madison County
2,063	2,035	5	3	5	0	0	15	Kahoka city, Clark County
413,834	252,257	135,916	1,823	11,275	787	709	11,067	Kansas City city
176	160	8	2	3	0	0	3	Cass County (part)
105,306	90,610	7,821	483	3,379	306	155	2,552	Clay County (part)
267,302	127,212	124,217	1,149	6,475	285	473	7,491	Jackson County (part)
41,050	34,275	3,870	189	1,418	196	81	1,021	Platte County (part)
8,107	7,889	31	30	33	8	5	111	Kearney city, Clay County
583	578	1	0	0	1	0	3	Kelso village, Scott County
10,544	8,516	1,749	24	63	7	11	174	Kennett city, Dunklin County
471	464	3	2	2	0	0	0	Keytesville city, Chariton County
321	313	0	0	0	0	0	8	Kidder city, Caldwell County
2,370	2,326	5	10	12	0	0	17	Kimberling City city, Stone County
155	140	2	0	10	0	0	3	Kimmswick city, Jefferson County
1,002	988	1	1	3	0	0	9	King City city, Gentry County
127	118	8	0	0	0	0	1	Kingdom City village, Callaway County
287	262	19	0	3	0	0	3	Kingston city, Caldwell County
262	253	2	2	0	0	0	5	Kingsville city, Johnson County
298	10	282	1	2	0	0	3	Kinloch city, St. Louis County
193	183	1	0	5	0	1	3	Kirbyville village, Taney County
17,032	15,878	374	32	413	12	14	309	Kirksville city, Adair County
27,033	24,280	1,911	21	393	5	34	389	Kirkwood city, St. Louis County
1,097	1,069	1	6	0	0	0	21	Kissee Mills CDP, Taney County
2,525	2,068	244	14	82	19	0	98	Knob Noster city, Johnson County
216	212	0	0	0	0	0	4	Knox City city, Knox County
209	193	1	3	0	0	0	12	Koshkonong town, Oregon County
1,528	1,503	5	5	7	0	0	8	LaBarque Creek CDP, Jefferson County
646	599	37	0	0	0	0	10	La Belle city, Lewis County
344	338	2	3	0	0	0	1	Laclede city, Linn County
511	505	2	3	0	0	0	1	Laddonia city, Audrain County

Table 4.

Race and Hispanic or Latino Origin: 2010—Con.

[For information on confidentiality protection, nonsampling error, and definitions, see Selected Appendixes at <www.census.gov/prod/cen2010/cph-1-a.pdf>]

State County Place	Total population	Race						Two or More Races	Hispanic or Latino (of any race)
		One race							
		White	Black or African American	American Indian and Alaska Native	Asian	Native Hawaiian and Other Pacific Islander	Some Other Race		
PLACE—Con.									
La Due village, Henry County.....	28	24	0	0	1	0	0	3	0
Ladue city, St. Louis County.....	8,521	8,020	84	7	263	8	22	117	120
La Grange city, Lewis County.....	931	806	90	3	1	0	2	29	8
Lake Annette city, Cass County.....	100	92	0	1	0	0	0	7	2
Lake Lafayette city, Lafayette County.....	327	311	8	2	0	0	0	6	2
Lake Lotawana city, Jackson County.....	1,939	1,877	8	5	10	1	7	31	34
Lake Mykee Town village, Callaway County	350	339	2	0	3	0	0	6	5
Lake Ozark city.....	1,586	1,531	3	11	13	3	4	21	19
Camden County (part).....	127	124	2	0	1	0	0	0	0
Miller County (part).....	1,459	1,407	1	11	12	3	4	21	19
Lake St. Louis city, St. Charles County.....	14,545	13,415	555	37	310	14	49	165	305
Lakeshire city, St. Louis County.....	1,432	1,342	41	3	7	2	16	21	47
Lakeside city, Miller County.....	0	0	0	0	0	0	0	0	0
Lake Tapawingo city, Jackson County.....	730	702	5	4	4	0	0	15	13
Lake Tekakwitha village, Jefferson County..	254	247	0	0	3	0	0	4	1
Lake Viking CDP, Daviess County.....	483	475	0	3	0	0	0	5	6
Lake Waukomis city, Platte County.....	870	832	0	0	11	0	6	21	29
Lake Winnebago city, Cass County.....	1,131	1,105	2	1	2	4	6	11	18
Lamar city, Barton County.....	4,532	4,282	31	28	15	1	31	144	85
Lamar Heights city, Barton County.....	178	176	0	0	0	0	0	2	2
Lambert village, Scott County.....	34	34	0	0	0	0	0	0	0
La Monte city, Pettis County.....	1,140	828	5	1	4	2	253	47	408
Lanagan town, McDonald County.....	419	345	2	20	0	0	16	36	45
Lancaster city, Schuyler County.....	728	715	0	0	4	0	1	8	5
La Plata city, Macon County.....	1,366	1,318	3	0	2	7	13	23	18
Laredo city, Grundy County.....	198	197	0	0	0	0	0	1	0
La Russell city, Jasper County.....	114	109	0	3	0	0	0	2	0
Lathrop city, Clinton County.....	2,086	1,986	25	24	8	0	7	36	25
La Tour CDP, Johnson County.....	62	61	0	0	0	0	0	1	0
Laurie city.....	945	924	2	3	0	0	1	15	6
Camden County (part).....	24	24	0	0	0	0	0	0	0
Morgan County (part).....	921	900	2	3	0	0	1	15	6
Lawson city.....	2,473	2,409	3	17	4	0	5	35	27
Clay County (part).....	142	136	0	4	0	0	0	2	2
Ray County (part).....	2,331	2,273	3	13	4	0	5	33	25
Leadington city, St. Francois County.....	422	404	1	1	3	0	2	11	9
Leadwood city, St. Francois County.....	1,282	1,269	1	2	0	2	3	5	11
Leasburg village, Crawford County.....	338	333	0	1	0	1	0	3	0
Leawood village, Newton County.....	682	647	4	9	8	0	0	14	12
Lebanon city, Laclede County.....	14,474	13,625	188	89	102	10	106	354	380
Lee's Summit city.....	91,364	78,634	7,632	289	1,535	114	974	2,186	3,529
Cass County (part).....	1,917	1,796	57	3	21	0	10	30	39
Jackson County (part).....	89,447	76,838	7,575	286	1,514	114	964	2,156	3,490
Leeton city, Johnson County.....	566	546	2	7	2	0	0	9	6
Leisure Lake CDP, Grundy County.....	160	160	0	0	0	0	0	0	1
Lemay CDP, St. Louis County.....	16,645	15,581	288	49	278	6	159	284	517
Leonard village, Shelby County.....	61	61	0	0	0	0	0	0	0
Leslie village, Franklin County.....	171	165	0	1	0	0	0	5	4
Levasy city, Jackson County.....	83	81	0	0	0	0	0	2	3
Lewis and Clark Village town, Buchanan County.....	132	132	0	0	0	0	0	0	0
Lewistown town, Lewis County.....	534	526	6	0	0	0	0	2	0
Lexington city, Lafayette County.....	4,726	4,125	286	22	44	31	57	161	173
Liberal city, Barton County.....	759	713	4	13	1	0	1	27	14
Liberty city, Clay County.....	29,149	26,649	1,038	135	285	30	254	758	1,188
Licking city, Texas County.....	3,124	2,283	801	18	6	1	2	13	69
Lilbourn city, New Madrid County.....	1,190	761	406	3	0	0	0	20	3
Lincoln city, Benton County.....	1,190	1,161	1	10	4	1	2	11	13
Linn city, Osage County.....	1,459	1,420	6	15	4	1	2	11	14
Linn Creek city, Camden County.....	244	241	0	0	0	2	0	1	4
Linneus city, Linn County.....	278	274	3	0	1	0	0	0	0
Lithium village, Perry County.....	89	88	0	0	0	0	1	0	1
Livonia village, Putnam County.....	74	74	0	0	0	0	0	0	1
Loch Lloyd village, Cass County.....	600	568	19	0	7	0	3	3	9
Lock Springs village, Daviess County.....	57	57	0	0	0	0	0	0	0
Lockwood city, Dade County.....	936	904	3	11	7	0	0	11	12
Lohman city, Cole County.....	163	159	0	0	0	0	0	4	0
Loma Linda town, Newton County.....	725	645	19	34	8	2	1	16	20
Lone Jack city, Jackson County.....	1,050	990	21	9	5	1	5	19	13
Longtown town, Perry County.....	102	101	0	0	0	0	1	0	2

Table 4.

Race and Hispanic or Latino Origin: 2010—Con.

[For information on confidentiality protection, nonsampling error, and definitions, see Selected Appendixes at <www.census.gov/prod/cen2010/cph-1-a.pdf>]

Not Hispanic or Latino								State County Place
Total	One race						Two or More Races	
	White	Black or African American	American Indian and Alaska Native	Asian	Native Hawaiian and Other Pacific Islander	Some Other Race		
								PLACE—Con.
28	24	0	0	1	0	0	3	La Due village, Henry County
8,401	7,925	83	7	261	8	9	108	Ladue city, St. Louis County
923	800	90	3	1	0	1	28	La Grange city, Lewis County
98	90	0	1	0	0	0	7	Lake Annette city, Cass County
325	310	8	2	0	0	0	5	Lake Lafayette city, Lafayette County
1,905	1,857	8	5	10	1	0	24	Lake Lotawana city, Jackson County
345	335	2	0	3	0	0	5	Lake Mykee Town village, Callaway County
1,567	1,518	3	10	13	3	0	20	Lake Ozark city
127	124	2	0	1	0	0	0	Camden County (part)
1,440	1,394	1	10	12	3	0	20	Miller County (part)
14,240	13,178	553	36	309	12	12	140	Lake St. Louis city, St. Charles County
1,385	1,314	41	3	7	1	0	19	Lakeshire city, St. Louis County
0	0	0	0	0	0	0	0	Lakeside city, Miller County
717	692	5	4	3	0	0	13	Lake Tapawingo city, Jackson County
253	246	0	0	3	0	0	4	Lake Tekakwitha village, Jefferson County
477	469	0	3	0	0	0	5	Lake Viking CDP, Daviess County
841	818	0	0	11	0	0	12	Lake Waukomis city, Platte County
1,113	1,095	2	1	2	2	0	11	Lake Winnebago city, Cass County
4,447	4,243	31	24	15	1	2	131	Lamar city, Barton County
176	174	0	0	0	0	0	2	Lamar Heights city, Barton County
34	34	0	0	0	0	0	0	Lambert village, Scott County
732	695	5	1	4	2	1	24	La Monte city, Pettis County
374	322	1	20	0	0	0	31	Lanagan town, McDonald County
723	714	0	0	4	0	0	5	Lancaster city, Schuyler County
1,348	1,313	3	0	2	7	0	23	La Plata city, Macon County
198	197	0	0	0	0	0	1	Laredo city, Grundy County
114	109	0	3	0	0	0	2	La Russell city, Jasper County
2,061	1,970	25	24	8	0	1	33	Lathrop city, Clinton County
62	61	0	0	0	0	0	1	La Tour CDP, Johnson County
939	922	2	2	0	0	0	13	Laurie city
24	24	0	0	0	0	0	0	Camden County (part)
915	898	2	2	0	0	0	13	Morgan County (part)
2,446	2,390	3	17	4	0	0	32	Lawson city
140	135	0	4	0	0	0	1	Clay County (part)
2,306	2,255	3	13	4	0	0	31	Ray County (part)
413	397	1	1	3	0	0	11	Leadington city, St. Francois County
1,271	1,261	0	2	0	2	1	5	Leadwood city, St. Francois County
338	333	0	1	0	1	0	3	Leasburg village, Crawford County
670	637	4	9	8	0	0	12	Leawood village, Newton County
14,094	13,399	185	83	97	8	10	312	Lebanon city, Laclede County
87,835	76,502	7,508	248	1,521	109	138	1,809	Lee's Summit city
1,878	1,774	57	3	20	0	0	24	Cass County (part)
85,957	74,728	7,451	245	1,501	109	138	1,785	Jackson County (part)
560	540	2	7	2	0	0	9	Leeton city, Johnson County
159	159	0	0	0	0	0	0	Leisure Lake CDP, Grundy County
16,128	15,255	284	43	278	6	7	255	Lemay CDP, St. Louis County
61	61	0	0	0	0	0	0	Leonard village, Shelby County
167	165	0	0	0	0	0	2	Leslie village, Franklin County
80	78	0	0	0	0	0	2	Levasy city, Jackson County
132	132	0	0	0	0	0	0	Lewis and Clark Village town, Buchanan County
534	526	6	0	0	0	0	2	Lewistown town, Lewis County
4,553	4,031	279	19	39	31	7	147	Lexington city, Lafayette County
745	708	4	12	1	0	1	19	Liberal city, Barton County
27,961	25,836	1,021	124	282	27	30	641	Liberty city, Clay County
3,055	2,220	798	18	6	1	0	12	Licking city, Texas County
1,187	759	405	3	0	0	0	20	Lilbourn city, New Madrid County
1,177	1,154	1	7	3	1	0	11	Lincoln city, Benton County
1,445	1,408	6	15	4	1	0	11	Linn city, Osage County
240	237	0	0	0	2	0	1	Linn Creek city, Camden County
278	274	3	0	1	0	0	0	Linneus city, Linn County
88	88	0	0	0	0	0	0	Lithium village, Perry County
73	73	0	0	0	0	0	0	Livonia village, Putnam County
591	562	19	0	7	0	1	2	Loch Lloyd village, Cass County
57	57	0	0	0	0	0	0	Lock Springs village, Daviess County
924	895	3	11	7	0	0	8	Lockwood city, Dade County
163	159	0	0	0	0	0	4	Lohman city, Cole County
705	629	19	34	5	2	0	16	Loma Linda town, Newton County
1,037	982	21	9	5	1	1	18	Lone Jack city, Jackson County
100	100	0	0	0	0	0	0	Longtown town, Perry County

Table 4.

Race and Hispanic or Latino Origin: 2010—Con.

[For information on confidentiality protection, nonsampling error, and definitions, see Selected Appendixes at <www.census.gov/prod/cen2010/cph-1-a.pdf>]

State County Place	Total population	Race						Two or More Races	Hispanic or Latino (of any race)
		One race							
		White	Black or African American	American Indian and Alaska Native	Asian	Native Hawaiian and Other Pacific Islander	Some Other Race		
PLACE—Con.									
Louisburg village, Dallas County.....	122	115	0	1	0	0	0	6	1
Louisiana city, Pike County.....	3,364	3,023	159	8	11	1	76	86	137
Lowry City city, St. Clair County.....	640	625	1	6	0	0	0	8	12
Lucerne village, Putnam County.....	85	84	0	0	1	0	0	0	0
Ludlow town, Livingston County.....	137	127	4	0	0	0	0	6	0
Lupus town, Moniteau County.....	33	32	0	0	0	0	0	1	0
Luray village, Clark County.....	99	98	1	0	0	0	0	0	0
McBaine town, Boone County.....	10	10	0	0	0	0	0	0	0
McCord Bend village, Stone County.....	297	285	1	2	1	0	0	8	8
McFall city, Gentry County.....	93	93	0	0	0	0	0	0	0
Mackenzie village, St. Louis County.....	134	133	0	0	0	0	0	1	1
McKittrick town, Montgomery County.....	61	61	0	0	0	0	0	0	0
Macks Creek city, Camden County.....	244	237	0	0	0	0	1	6	6
Macon city, Macon County.....	5,471	4,965	305	14	34	2	17	134	69
Madison city, Monroe County.....	554	546	0	1	1	0	2	4	9
Maitland city, Holt County.....	343	340	0	1	0	0	2	0	2
Malden city, Dunklin County.....	4,275	3,050	1,074	12	15	0	40	84	82
Malta Bend town, Saline County.....	250	241	3	0	0	0	4	2	5
Manchester city, St. Louis County.....	18,094	15,842	565	29	1,079	3	196	380	525
Mansfield city, Wright County.....	1,296	1,265	8	5	7	0	0	11	12
Maplewood city, St. Louis County.....	8,046	5,966	1,384	20	279	11	107	279	307
Marble Hill city, Bollinger County.....	1,477	1,424	0	15	12	0	5	21	26
Marceline city.....	2,233	2,188	6	3	3	0	5	28	31
Chariton County (part).....	12	12	0	0	0	0	0	0	0
Linn County (part).....	2,221	2,176	6	3	3	0	5	28	31
Marionville city, Lawrence County.....	2,225	2,143	0	8	10	0	6	58	34
Marlborough village, St. Louis County.....	2,179	1,744	178	9	146	0	45	57	121
Marquand city, Madison County.....	203	203	0	0	0	0	0	0	1
Marshall city, Saline County.....	13,065	10,347	1,024	52	92	157	1,002	391	1,723
Marshfield city, Webster County.....	6,633	6,401	26	51	10	2	30	113	114
Marston city, New Madrid County.....	503	403	89	1	0	1	0	9	2
Marthasville city, Warren County.....	1,136	1,108	2	3	0	0	8	14	21
Martinsburg town, Audrain County.....	304	298	3	0	1	0	1	1	4
Maryland Heights city, St. Louis County.....	27,472	20,122	3,262	64	2,696	13	637	678	1,233
Maryville city, Nodaway County.....	11,972	11,052	369	29	324	3	50	145	193
Matthews city, New Madrid County.....	628	610	12	3	0	0	1	2	2
Maysville city, DeKalb County.....	1,114	1,087	5	6	1	1	0	14	4
Mayview city, Lafayette County.....	212	190	16	0	1	0	2	3	2
Meadville city, Linn County.....	462	458	1	0	0	0	2	1	6
Mehlville CDP, St. Louis County.....	28,380	26,227	856	45	587	12	211	442	825
Memphis city, Scotland County.....	1,822	1,794	3	9	1	0	1	14	4
Mendon city, Chariton County.....	171	169	2	0	0	0	0	0	0
Mercer town, Mercer County.....	318	314	0	1	0	0	0	3	2
Merriam Woods village, Taney County.....	1,761	1,657	5	21	2	0	19	57	59
Merwin village, Bates County.....	58	56	0	0	0	0	1	1	1
Meta city, Osage County.....	229	224	0	0	0	0	0	5	1
Metz town, Vernon County.....	49	46	0	3	0	0	0	0	0
Mexico city, Audrain County.....	11,543	9,933	960	45	88	6	239	272	474
Miami city, Saline County.....	175	171	1	0	0	0	1	2	3
Middletown town, Montgomery County.....	167	156	0	1	0	0	0	10	0
Milan city, Sullivan County.....	1,960	1,465	11	7	6	7	440	24	888
Millford village, Barton County.....	26	26	0	0	0	0	0	0	0
Millard village, Adair County.....	89	86	0	0	0	0	1	2	1
Miller city, Lawrence County.....	699	682	2	2	3	0	6	4	20
Mill Spring village, Wayne County.....	189	183	2	0	0	0	1	3	1
Milo village, Vernon County.....	90	87	0	3	0	0	0	0	1
Mindenmines city, Barton County.....	365	315	0	24	1	0	3	22	3
Mine La Motte CDP, Madison County.....	348	340	0	2	0	0	4	2	4
Miner city.....	984	908	31	2	6	0	17	20	43
Mississippi County (part).....	0	0	0	0	0	0	0	0	0
Scott County (part).....	984	908	31	2	6	0	17	20	43
Mineral Point town, Washington County.....	351	323	16	1	1	0	2	8	3
Miramigoua Park village, Franklin County....	120	118	0	0	0	0	1	1	2
Missouri City city, Clay County.....	267	240	11	2	1	0	0	13	6
Moberly city, Randolph County.....	13,974	12,076	1,357	49	81	2	48	361	299
Mokane city, Callaway County.....	185	181	0	1	0	0	0	3	3
Moline Acres city, St. Louis County.....	2,442	154	2,249	6	1	0	6	26	19
Monett city.....	8,873	7,705	68	77	87	9	754	173	1,686
Barry County (part).....	5,748	4,899	49	51	75	2	560	112	1,214
Lawrence County (part).....	3,125	2,806	19	26	12	7	194	61	472

Table 4.

Race and Hispanic or Latino Origin: 2010—Con.

[For information on confidentiality protection, nonsampling error, and definitions, see Selected Appendixes at <www.census.gov/prod/cen2010/cph-1-a.pdf>]

Not Hispanic or Latino								State County Place
Total	One race						Two or More Races	
	White	Black or African American	American Indian and Alaska Native	Asian	Native Hawaiian and Other Pacific Islander	Some Other Race		
								PLACE—Con.
121	114	0	1	0	0	0	6	Louisburg village, Dallas County
3,227	2,977	159	7	11	1	5	67	Louisiana city, Pike County
628	616	1	5	0	0	0	6	Lowry City city, St. Clair County
85	84	0	0	1	0	0	0	Lucerne village, Putnam County
137	127	4	0	0	0	0	6	Ludlow town, Livingston County
33	32	0	0	0	0	0	1	Lupus town, Moniteau County
99	98	1	0	0	0	0	0	Luray village, Clark County
10	10	0	0	0	0	0	0	McBaine town, Boone County
289	277	1	2	1	0	0	8	McCord Bend village, Stone County
93	93	0	0	0	0	0	0	McFall city, Gentry County
133	132	0	0	0	0	0	1	Mackenzie village, St. Louis County
61	61	0	0	0	0	0	0	McKittrick town, Montgomery County
238	232	0	0	0	0	0	6	Macks Creek city, Camden County
5,402	4,924	301	12	33	2	4	126	Macon city, Macon County
545	540	0	1	1	0	0	3	Madison city, Monroe County
341	340	0	1	0	0	0	0	Maitland city, Holt County
4,193	3,022	1,069	11	15	0	1	75	Malden city, Dunklin County
245	241	3	0	0	0	0	1	Malta Bend town, Saline County
17,569	15,543	555	22	1,078	3	16	352	Manchester city, St. Louis County
1,284	1,256	8	4	7	0	0	9	Mansfield city, Wright County
7,739	5,783	1,381	16	279	11	15	254	Maplewood city, St. Louis County
1,451	1,413	0	13	12	0	0	13	Marble Hill city, Bollinger County
2,202	2,168	6	3	2	0	1	22	Marceline city
12	12	0	0	0	0	0	0	Chariton County (part)
2,190	2,156	6	3	2	0	1	22	Linn County (part)
2,191	2,119	0	8	10	0	0	54	Marionville city, Lawrence County
2,058	1,679	177	6	146	0	3	47	Marlborough village, St. Louis County
202	202	0	0	0	0	0	0	Marquand city, Madison County
11,342	9,740	1,008	29	91	151	17	306	Marshall city, Saline County
6,519	6,335	25	46	9	2	3	99	Marshfield city, Webster County
501	401	89	1	0	1	0	9	Marston city, New Madrid County
1,115	1,097	2	3	1	0	0	12	Marthasville city, Warren County
300	295	3	0	1	0	0	1	Martinsburg town, Audrain County
26,239	19,613	3,244	55	2,689	13	49	576	Maryland Heights city, St. Louis County
11,779	10,928	366	27	323	3	7	125	Maryville city, Nodaway County
626	609	12	3	0	0	0	2	Matthews city, New Madrid County
1,110	1,084	5	6	1	1	0	13	Maysville city, DeKalb County
210	188	16	0	1	0	2	3	Mayview city, Lafayette County
456	454	1	0	0	0	0	1	Meadville city, Linn County
27,555	25,674	845	34	581	11	17	393	Mehlville CDP, St. Louis County
1,818	1,790	3	9	1	0	1	14	Memphis city, Scotland County
171	169	2	0	0	0	0	0	Mendon city, Chariton County
316	312	0	1	0	0	0	3	Mercer town, Mercer County
1,702	1,623	5	21	2	0	1	50	Merriam Woods village, Taney County
57	56	0	0	0	0	0	1	Merwin village, Bates County
228	224	0	0	0	0	0	4	Meta city, Osage County
49	46	0	3	0	0	0	0	Metz town, Vernon County
11,069	9,715	958	43	88	2	11	252	Mexico city, Audrain County
172	171	1	0	0	0	0	0	Miami city, Saline County
167	156	0	1	0	0	0	10	Middletown town, Montgomery County
1,072	1,041	7	7	6	0	4	7	Milan city, Sullivan County
26	26	0	0	0	0	0	0	Millford village, Barton County
88	86	0	0	0	0	0	2	Millard village, Adair County
679	672	2	2	1	0	0	2	Miller city, Lawrence County
188	183	2	0	0	0	1	2	Mill Spring village, Wayne County
89	86	0	3	0	0	0	0	Milo village, Vernon County
362	315	0	24	1	0	0	22	Mindenmines city, Barton County
344	340	0	2	0	0	0	2	Mine La Motte CDP, Madison County
941	889	31	1	6	0	2	12	Miner city
0	0	0	0	0	0	0	0	Mississippi County (part)
941	889	31	1	6	0	2	12	Scott County (part)
348	322	16	1	1	0	0	8	Mineral Point town, Washington County
118	117	0	0	0	0	0	1	Miramiguoa Park village, Franklin County
261	235	11	2	1	0	0	12	Missouri City city, Clay County
13,675	11,876	1,347	44	81	2	9	316	Moberly city, Randolph County
182	178	0	1	0	0	0	3	Mokane city, Callaway County
2,423	152	2,238	6	1	0	0	26	Moline Acres city, St. Louis County
7,187	6,865	42	71	82	3	7	117	Monett city
4,534	4,305	30	47	70	2	6	74	Barry County (part)
2,653	2,560	12	24	12	1	1	43	Lawrence County (part)

Table 4.

Race and Hispanic or Latino Origin: 2010—Con.

[For information on confidentiality protection, nonsampling error, and definitions, see Selected Appendixes at <www.census.gov/prod/cen2010/cph-1-a.pdf>]

State County Place	Total population	Race							Two or More Races	Hispanic or Latino (of any race)
		One race								
		White	Black or African American	American Indian and Alaska Native	Asian	Native Hawaiian and Other Pacific Islander	Some Other Race			
PLACE—Con.										
Monroe City city.....	2,531	2,268	184	9	11	1	6	52	37	
Marion County (part).....	505	486	6	2	5	0	0	6	1	
Monroe County (part).....	1,995	1,751	178	7	6	1	6	46	36	
Ralls County (part).....	31	31	0	0	0	0	0	0	0	
Montgomery City city, Montgomery County..	2,834	2,625	101	7	4	0	55	42	74	
Monticello village, Lewis County.....	98	93	1	3	0	0	0	1	3	
Montier CDP, Shannon County.....	98	96	0	2	0	0	0	0	0	
Montrose city, Henry County.....	384	377	5	0	0	0	0	2	3	
Mooreville village, Livingston County.....	91	91	0	0	0	0	0	0	0	
Morehouse city, New Madrid County.....	973	933	8	3	1	0	10	18	19	
Morley city, Scott County.....	697	662	8	3	0	0	0	24	12	
Morrison city, Gasconade County.....	139	139	0	0	0	0	0	0	2	
Morrisville town, Polk County.....	388	366	4	3	0	0	1	14	7	
Mosby city, Clay County.....	190	185	2	0	1	0	1	1	3	
Moscow Mills city, Lincoln County.....	2,509	2,299	94	3	11	1	23	78	49	
Mound City city, Holt County.....	1,159	1,114	2	28	8	0	0	7	13	
Moundville town, Vernon County.....	124	121	0	0	0	0	1	2	3	
Mountain Grove city.....	4,789	4,617	16	49	19	1	12	75	105	
Texas County (part).....	189	184	0	3	0	0	0	2	3	
Wright County (part).....	4,600	4,433	16	46	19	1	12	73	102	
Mountain View city, Howell County.....	2,719	2,653	2	14	9	1	8	32	50	
Mount Leonard town, Saline County.....	87	73	1	0	1	0	0	12	0	
Mount Moriah town, Harrison County.....	87	87	0	0	0	0	0	0	4	
Mount Vernon city, Lawrence County.....	4,575	4,361	18	58	22	0	27	89	98	
Murphy CDP, Jefferson County.....	8,690	8,279	81	42	56	4	58	170	208	
Napoleon city, Lafayette County.....	222	220	0	0	0	0	0	2	1	
Naylor city, Ripley County.....	632	591	2	5	0	0	1	33	6	
Neck City city, Jasper County.....	186	174	0	4	0	0	0	8	3	
Neelyville city, Butler County.....	483	400	60	4	2	0	0	17	2	
Nelson city, Saline County.....	192	176	6	1	1	0	0	8	2	
Neosho city, Newton County.....	11,835	9,970	118	186	103	284	852	322	1,337	
Nevada city, Vernon County.....	8,386	7,976	91	67	66	3	53	130	167	
Newark village, Knox County.....	94	85	2	1	0	0	0	6	1	
New Bloomfield city, Callaway County.....	669	630	7	6	4	0	5	17	8	
Newburg city, Phelps County.....	470	464	0	1	1	0	0	4	5	
New Cambria city, Macon County.....	195	184	0	1	10	0	0	0	6	
New Florence city, Montgomery County.....	769	743	7	1	1	0	3	14	6	
New Franklin city, Howard County.....	1,089	1,027	17	14	1	1	5	24	14	
New Hampton city, Harrison County.....	291	278	0	5	0	0	0	8	1	
New Haven city, Franklin County.....	2,089	1,986	15	13	6	0	35	34	44	
New London city, Ralls County.....	974	891	62	1	2	0	0	18	8	
New Madrid city, New Madrid County.....	3,116	2,253	796	7	8	0	4	48	25	
New Melle city, St. Charles County.....	475	462	3	0	4	1	5	0	11	
Newtonia town, Newton County.....	199	189	1	1	5	0	0	3	3	
Newtown town, Sullivan County.....	183	156	0	14	0	0	6	7	18	
Niangua city, Webster County.....	405	394	2	6	1	0	1	1	7	
Nixa city, Christian County.....	19,022	17,955	175	131	156	14	180	411	595	
Noel city, McDonald County.....	1,832	1,037	91	44	2	54	539	65	910	
Norborne city, Carroll County.....	708	675	15	5	0	0	1	12	9	
Normandy city, St. Louis County.....	5,008	1,069	3,493	16	281	0	45	104	78	
North Kansas City city, Clay County.....	4,208	3,230	452	32	140	12	196	146	485	
North Lilbourn village, New Madrid County..	49	7	42	0	0	0	0	0	0	
Northmoor city, Platte County.....	325	312	11	1	0	1	0	0	4	
Northwoods city, St. Louis County.....	4,227	183	3,971	8	12	0	3	50	10	
Norwood city, Wright County.....	665	639	6	6	0	0	1	13	9	
Norwood Court town, St. Louis County.....	959	39	903	1	1	0	3	12	4	
Novelty village, Knox County.....	139	134	1	0	1	0	0	3	1	
Novinger city, Adair County.....	456	450	0	3	0	0	0	3	1	
Oak Grove city.....	7,795	7,379	87	63	56	9	62	139	286	
Jackson County (part).....	7,686	7,278	87	59	55	9	62	136	282	
Lafayette County (part).....	109	101	0	4	1	0	0	3	4	
Oak Grove Village village, Franklin County..	509	491	2	2	1	0	1	12	9	
Oakland city, St. Louis County.....	1,381	1,329	30	1	6	0	0	15	14	
Oak Ridge town, Cape Girardeau County....	243	229	1	6	0	0	0	7	3	
Oaks village, Clay County.....	129	126	1	0	1	0	0	1	10	
Oakview village, Clay County.....	375	322	8	9	5	0	19	12	25	
Oakville CDP, St. Louis County.....	36,143	34,680	296	35	633	5	118	376	518	
Oakwood village, Clay County.....	185	180	0	3	0	0	2	0	11	
Oakwood Park village, Clay County.....	188	169	0	0	3	3	6	7	10	
Odessa city, Lafayette County.....	5,300	5,025	73	23	22	1	18	138	114	
O'Fallon city, St. Charles County.....	79,329	71,315	3,164	197	2,499	44	658	1,452	2,159	

Table 4.

Race and Hispanic or Latino Origin: 2010—Con.

[For information on confidentiality protection, nonsampling error, and definitions, see Selected Appendixes at <www.census.gov/prod/cen2010/cph-1-a.pdf>]

Not Hispanic or Latino								State County Place
Total	One race						Two or More Races	
	White	Black or African American	American Indian and Alaska Native	Asian	Native Hawaiian and Other Pacific Islander	Some Other Race		
								PLACE—Con.
2,494	2,245	183	5	11	1	0	49	Monroe City city
504	485	6	2	5	0	0	6	Marion County (part)
1,959	1,729	177	3	6	1	0	43	Monroe County (part)
31	31	0	0	0	0	0	0	Ralls County (part)
2,760	2,606	101	7	4	0	2	40	Montgomery City city, Montgomery County
95	93	1	0	0	0	0	1	Monticello village, Lewis County
98	96	0	2	0	0	0	0	Montier CDP, Shannon County
381	375	5	0	0	0	0	1	Montrose city, Henry County
91	91	0	0	0	0	0	0	Mooresville village, Livingston County
954	925	8	3	1	0	0	17	Morehouse city, New Madrid County
685	652	8	3	0	0	0	22	Morley city, Scott County
137	137	0	0	0	0	0	0	Morrison city, Gasconade County
381	363	4	3	0	0	0	11	Morrisville town, Polk County
187	183	2	0	1	0	0	1	Mosby city, Clay County
2,460	2,274	93	3	11	1	5	73	Moscow Mills city, Lincoln County
1,146	1,103	2	28	8	0	0	5	Mound City city, Holt County
121	121	0	0	0	0	0	0	Moundville town, Vernon County
4,684	4,542	15	43	16	1	1	66	Mountain Grove city
186	183	0	3	0	0	0	0	Texas County (part)
4,498	4,359	15	40	16	1	1	66	Wright County (part)
2,669	2,620	2	13	9	1	0	24	Mountain View city, Howell County
87	73	1	0	1	0	0	12	Mount Leonard town, Saline County
83	83	0	0	0	0	0	0	Mount Moriah town, Harrison County
4,477	4,298	18	55	22	0	0	84	Mount Vernon city, Lawrence County
8,482	8,166	80	34	56	4	1	141	Murphy CDP, Jefferson County
221	219	0	0	0	0	0	2	Napoleon city, Lafayette County
626	590	2	4	0	0	1	29	Naylor city, Ripley County
183	174	0	4	0	0	0	5	Neck City city, Jasper County
481	399	60	4	2	0	0	16	Neelyville city, Butler County
190	175	6	1	1	0	0	7	Nelson city, Saline County
10,498	9,554	113	182	96	272	6	275	Neosho city, Newton County
8,219	7,884	89	60	66	3	4	113	Nevada city, Vernon County
93	84	2	1	0	0	0	6	Newark village, Knox County
661	627	7	6	4	0	0	17	New Bloomfield city, Callaway County
465	459	0	1	1	0	0	4	Newburg city, Phelps County
189	178	0	1	10	0	0	0	New Cambria city, Macon County
763	740	7	1	1	0	0	14	New Florence city, Montgomery County
1,075	1,019	16	14	1	1	0	24	New Franklin city, Howard County
290	278	0	4	0	0	0	8	New Hampton city, Harrison County
2,045	1,980	15	12	6	0	2	30	New Haven city, Franklin County
966	884	61	1	2	0	0	18	New London city, Ralls County
3,091	2,242	792	5	8	0	0	44	New Madrid city, New Madrid County
464	456	3	0	4	1	0	0	New Melle city, St. Charles County
196	186	1	1	5	0	0	3	Newtonia town, Newton County
165	151	0	9	0	0	0	5	Newtown town, Sullivan County
398	388	2	6	1	0	0	1	Niangua city, Webster County
18,427	17,625	167	114	152	11	3	355	Nixa city, Christian County
922	713	89	31	2	54	0	33	Noel city, McDonald County
699	668	15	5	0	0	0	11	Norborne city, Carroll County
4,930	1,059	3,475	14	281	0	6	95	Normandy city, St. Louis County
3,723	3,007	442	21	139	12	4	98	North Kansas City city, Clay County
49	7	42	0	0	0	0	0	North Lilbourn village, New Madrid County
321	308	11	1	0	1	0	0	Northmoor city, Platte County
4,217	182	3,968	8	12	0	3	44	Northwoods city, St. Louis County
656	633	6	6	0	0	0	11	Norwood city, Wright County
955	38	901	0	1	0	3	12	Norwood Court town, St. Louis County
138	133	1	0	1	0	0	3	Novelty village, Knox County
455	450	0	3	0	0	0	2	Novinger city, Adair County
7,509	7,195	82	55	54	9	1	113	Oak Grove city
7,404	7,098	82	51	53	9	1	110	Jackson County (part)
105	97	0	4	1	0	0	3	Lafayette County (part)
500	485	2	2	1	0	0	10	Oak Grove Village village, Franklin County
1,367	1,318	27	1	6	0	0	15	Oakland city, St. Louis County
240	229	1	3	0	0	0	7	Oak Ridge town, Cape Girardeau County
119	116	1	0	1	0	0	1	Oaks village, Clay County
350	317	8	9	5	0	0	11	Oakview village, Clay County
35,625	34,297	294	33	623	5	22	351	Oakville CDP, St. Louis County
174	171	0	3	0	0	0	0	Oakwood village, Clay County
178	166	0	0	3	3	0	6	Oakwood Park village, Clay County
5,186	4,950	72	22	22	1	0	119	Odessa city, Lafayette County
77,170	69,979	3,135	162	2,485	40	105	1,264	O'Fallon city, St. Charles County

Table 4.

Race and Hispanic or Latino Origin: 2010—Con.

[For information on confidentiality protection, nonsampling error, and definitions, see Selected Appendixes at <www.census.gov/prod/cen2010/cph-1-a.pdf>]

State County Place	Total population	Race							Two or More Races	Hispanic or Latino (of any race)
		One race								
		White	Black or African American	American Indian and Alaska Native	Asian	Native Hawaiian and Other Pacific Islander	Some Other Race			
PLACE—Con.										
Old Appleton town, Cape Girardeau County	85	85	0	0	0	0	0	0	0	
Old Jamestown CDP, St. Louis County.....	19,184	8,045	10,302	27	338	11	110	351	275	
Old Monroe city, Lincoln County.....	265	257	1	1	0	0	3	3	5	
Olean town, Miller County.....	128	116	7	0	0	0	0	5	4	
Olivette city, St. Louis County.....	7,737	4,715	1,848	18	826	3	128	199	258	
Olympian Village city, Jefferson County.....	774	753	3	2	4	0	3	9	12	
Oran city, Scott County.....	1,294	1,264	20	0	0	0	0	10	19	
Oregon city, Holt County.....	857	843	0	4	4	0	0	6	2	
Oronogo city, Jasper County.....	2,381	2,189	7	47	14	0	33	91	95	
Orrick city, Ray County.....	837	818	2	3	1	0	2	11	19	
Osage Beach city.....	4,351	4,071	46	24	50	9	105	46	209	
Camden County (part).....	4,067	3,807	44	21	47	2	104	42	204	
Miller County (part).....	284	264	2	3	3	7	1	4	5	
Osborn city.....	423	416	0	3	0	0	1	3	5	
Clinton County (part).....	49	46	0	0	0	0	1	2	3	
DeKalb County (part).....	374	370	0	3	0	0	0	1	2	
Osceola city, St. Clair County.....	947	892	16	7	1	0	4	27	29	
Osgood village, Sullivan County.....	48	31	0	7	0	0	9	1	10	
Otterville city, Cooper County.....	454	437	6	3	0	0	0	8	5	
Overland city, St. Louis County.....	16,062	11,770	2,628	49	518	2	620	475	1,027	
Owensville city, Gasconade County.....	2,676	2,620	5	5	12	1	4	29	29	
Oxly CDP, Ripley County.....	200	194	0	5	0	0	0	1	3	
Ozark city, Christian County.....	17,820	16,957	150	97	96	18	137	365	572	
Ozora CDP, Ste. Genevieve County.....	183	179	0	3	0	0	0	1	0	
Pacific city.....	7,002	6,192	590	39	35	2	42	102	135	
Franklin County (part).....	5,908	5,575	118	37	35	1	41	101	127	
St. Louis County (part).....	1,094	617	472	2	0	1	1	1	8	
Pagedale city, St. Louis County.....	3,304	112	3,087	8	5	0	19	73	45	
Palmyra city, Marion County.....	3,595	3,418	94	4	12	3	14	50	43	
Paris city, Monroe County.....	1,220	1,142	60	1	2	0	1	14	8	
Parkdale village, Jefferson County.....	170	164	1	0	4	0	0	1	1	
Park Hills city, St. Francois County.....	8,759	8,351	172	41	36	11	22	126	111	
Parkville city, Platte County.....	5,554	4,971	220	7	169	14	34	139	205	
Parkway village, Franklin County.....	439	421	9	0	6	0	2	1	3	
Parma city, New Madrid County.....	713	481	210	1	0	4	8	9	20	
Parnell city, Nodaway County.....	191	190	0	0	1	0	0	0	0	
Pasadena Hills city, St. Louis County.....	930	261	635	4	9	0	4	17	11	
Pasadena Park village, St. Louis County.....	470	165	285	0	6	0	5	9	4	
Pascola village, Pemisnot County.....	108	105	0	0	0	0	1	2	1	
Passaic town, Bates County.....	34	34	0	0	0	0	0	0	1	
Pattonsburg city, Daviess County.....	348	331	9	5	0	0	0	3	10	
Paynesville village, Pike County.....	77	64	11	0	0	0	0	2	0	
Peaceful Village village, Jefferson County....	9	9	0	0	0	0	0	0	0	
Peculiar city, Cass County.....	4,608	4,374	94	20	12	6	35	67	125	
Pendleton village, Warren County.....	43	43	0	0	0	0	0	0	0	
Penermon village, Stoddard County.....	64	6	56	0	0	0	0	2	0	
Perry city, Ralls County.....	693	677	0	1	0	0	7	8	24	
Perryville city, Perry County.....	8,225	7,841	62	32	74	6	105	105	221	
Pevely city, Jefferson County.....	5,484	5,277	56	17	18	1	8	107	66	
Phelps City CDP, Atchison County.....	24	24	0	0	0	0	0	0	0	
Phillipsburg village, Laclede County.....	202	200	0	0	0	0	0	2	1	
Pickering town, Nodaway County.....	160	160	0	0	0	0	0	0	0	
Piedmont city, Wayne County.....	1,977	1,907	10	5	19	0	15	21	28	
Pierce City city.....	1,292	1,239	0	10	3	0	23	17	60	
Barry County (part).....	0	0	0	0	0	0	0	0	0	
Lawrence County (part).....	1,292	1,239	0	10	3	0	23	17	60	
Pierpont village, Boone County.....	76	74	1	0	0	0	0	1	0	
Pilot Grove city, Cooper County.....	768	741	10	3	3	0	0	11	8	
Pilot Knob city, Iron County.....	746	704	10	11	3	0	0	18	12	
Pine Lawn city, St. Louis County.....	3,275	49	3,157	10	3	1	8	47	40	
Pineville city, McDonald County.....	791	728	1	37	0	0	12	13	25	
Pinhook village, Mississippi County.....	30	1	29	0	0	0	0	0	0	
Plato village, Texas County.....	109	104	2	2	0	0	1	0	5	
Platte City city, Platte County.....	4,691	4,172	215	23	65	8	74	134	228	
Platte Woods city, Platte County.....	385	366	2	2	8	0	0	7	14	
Plattsburg city, Clinton County.....	2,319	2,094	139	12	2	2	12	58	53	
Pleasant Hill city.....	8,113	7,734	57	40	43	6	94	139	298	
Cass County (part).....	8,107	7,728	57	40	43	6	94	139	295	
Jackson County (part).....	6	6	0	0	0	0	0	0	3	

Table 4.

Race and Hispanic or Latino Origin: 2010—Con.

[For information on confidentiality protection, nonsampling error, and definitions, see Selected Appendixes at <www.census.gov/prod/cen2010/cph-1-a.pdf>]

Not Hispanic or Latino								State County Place
Total	One race						Two or More Races	
	White	Black or African American	American Indian and Alaska Native	Asian	Native Hawaiian and Other Pacific Islander	Some Other Race		
								PLACE—Con.
85	85	0	0	0	0	0	0	Old Appleton town, Cape Girardeau County
18,909	7,928	10,253	23	336	11	34	324	Old Jamestown CDP, St. Louis County
260	255	1	1	0	0	0	3	Old Monroe city, Lincoln County
124	116	6	0	0	0	0	2	Olean town, Miller County
7,479	4,606	1,839	13	824	3	13	181	Olivette city, St. Louis County
762	745	1	2	3	0	2	9	Olympian Village city, Jefferson County
1,275	1,245	20	0	0	0	0	10	Oran city, Scott County
855	841	0	4	4	0	0	6	Oregon city, Holt County
2,286	2,151	5	41	14	0	0	75	Oronogo city, Jasper County
818	803	2	2	1	0	0	10	Orrick city, Ray County
4,142	3,979	42	21	48	9	1	42	Osage Beach city
3,863	3,717	40	20	45	2	1	38	Camden County (part)
279	262	2	1	3	7	0	4	Miller County (part)
418	414	0	3	0	0	0	1	Osborn city
46	45	0	0	0	0	0	1	Clinton County (part)
372	369	0	3	0	0	0	0	DeKalb County (part)
918	872	15	7	1	0	0	23	Osceola city, St. Clair County
38	30	0	7	0	0	0	1	Osgood village, Sullivan County
449	432	6	3	0	0	0	8	Otterville city, Cooper County
15,035	11,448	2,590	39	510	2	41	405	Overland city, St. Louis County
2,647	2,596	5	5	12	1	0	28	Owensville city, Gasconade County
197	191	0	5	0	0	0	1	Oxly CDP, Ripley County
17,248	16,580	146	80	94	18	9	321	Ozark city, Christian County
183	179	0	3	0	0	0	1	Ozora CDP, Ste. Genevieve County
6,867	6,118	587	37	34	2	0	89	Pacific city
5,781	5,506	117	35	34	1	0	88	Franklin County (part)
1,086	612	470	2	0	1	0	1	St. Louis County (part)
3,259	104	3,072	8	5	0	2	68	Pagedale city, St. Louis County
3,552	3,390	92	4	12	3	1	50	Palmyra city, Marion County
1,212	1,137	60	1	2	0	0	12	Paris city, Monroe County
169	163	1	0	4	0	0	1	Parkdale village, Jefferson County
8,648	8,284	172	40	35	11	2	104	Park Hills city, St. Francois County
5,349	4,814	220	7	169	14	8	117	Parkville city, Platte County
436	420	9	0	6	0	0	1	Parkway village, Franklin County
693	472	210	1	0	4	0	6	Parma city, New Madrid County
191	190	0	0	1	0	0	0	Parnell city, Nodaway County
919	261	628	3	9	0	1	17	Pasadena Hills city, St. Louis County
466	164	284	0	6	0	5	7	Pasadena Park village, St. Louis County
107	105	0	0	0	0	0	2	Pascola village, Pemiscot County
33	33	0	0	0	0	0	0	Passaic town, Bates County
338	322	9	5	0	0	0	2	Pattonsburg city, Daviess County
77	64	11	0	0	0	0	2	Paynesville village, Pike County
9	9	0	0	0	0	0	0	Peaceful Village village, Jefferson County
4,483	4,286	91	18	12	6	7	63	Peculiar city, Cass County
43	43	0	0	0	0	0	0	Pendleton village, Warren County
64	6	56	0	0	0	0	2	Penermon village, Stoddard County
669	661	0	1	0	0	0	7	Perry city, Ralls County
8,004	7,754	57	21	74	1	1	96	Perryville city, Perry County
5,418	5,220	56	17	18	1	1	105	Pevely city, Jefferson County
24	24	0	0	0	0	0	0	Phelps City CDP, Atchison County
201	200	0	0	0	0	0	1	Phillipsburg village, Laclede County
160	160	0	0	0	0	0	0	Pickering town, Nodaway County
1,949	1,899	10	4	19	0	0	17	Piedmont city, Wayne County
1,232	1,203	0	10	3	0	0	16	Pierce City city
0	0	0	0	0	0	0	0	Barry County (part)
1,232	1,203	0	10	3	0	0	16	Lawrence County (part)
76	74	1	0	0	0	0	1	Pierpont village, Boone County
760	736	10	2	3	0	0	9	Pilot Grove city, Cooper County
734	694	10	11	3	0	0	16	Pilot Knob city, Iron County
3,235	41	3,139	10	3	0	2	40	Pine Lawn city, St. Louis County
766	718	1	36	0	0	0	11	Pineville city, McDonald County
30	1	29	0	0	0	0	0	Pinhook village, Mississippi County
104	100	2	2	0	0	0	0	Plato village, Texas County
4,463	4,046	213	14	64	7	2	117	Platte City city, Platte County
371	360	2	0	6	0	0	3	Platte Woods city, Platte County
2,266	2,058	138	12	2	2	5	49	Plattsburg city, Clinton County
7,815	7,566	52	37	43	4	1	112	Pleasant Hill city
7,812	7,563	52	37	43	4	1	112	Cass County (part)
3	3	0	0	0	0	0	0	Jackson County (part)

Table 4.

Race and Hispanic or Latino Origin: 2010—Con.

[For information on confidentiality protection, nonsampling error, and definitions, see Selected Appendixes at <www.census.gov/prod/cen2010/cph-1-a.pdf>]

State County Place	Total population	Race						Two or More Races	Hispanic or Latino (of any race)
		One race							
		White	Black or African American	American Indian and Alaska Native	Asian	Native Hawaiian and Other Pacific Islander	Some Other Race		
PLACE—Con.									
Pleasant Hope city, Polk County.....	614	586	0	5	2	0	8	13	21
Pleasant Valley city, Clay County.....	2,961	2,653	136	16	10	30	35	81	139
Plevna CDP, Knox County.....	21	21	0	0	0	0	0	0	0
Pocahontas town, Cape Girardeau County..	114	113	1	0	0	0	0	0	0
Pollock village, Sullivan County.....	89	84	1	0	0	0	3	1	6
Polo city, Caldwell County.....	575	547	2	0	1	0	2	23	11
Pomona CDP, Howell County.....	511	493	0	4	1	0	5	8	16
Pontiac CDP, Ozark County.....	175	170	0	0	0	0	1	4	3
Poplar Bluff city, Butler County.....	17,023	14,434	1,698	90	152	11	154	484	376
Portage Des Sioux city, St. Charles County.	328	323	0	0	0	0	2	3	6
Portageville city.....	3,228	2,538	612	2	6	0	6	64	28
New Madrid County (part).....	3,228	2,538	612	2	6	0	6	64	28
Pemiscot County (part).....	0	0	0	0	0	0	0	0	0
Potosi city, Washington County.....	2,660	2,531	58	10	11	0	7	43	42
Powersville village, Putnam County.....	60	59	0	0	0	0	0	1	0
Prairie Home city, Cooper County.....	280	277	1	0	1	0	0	1	2
Prathersville village, Clay County.....	124	118	0	2	1	0	1	2	3
Preston village, Hickory County.....	223	218	1	4	0	0	0	0	0
Princeton city, Mercer County.....	1,166	1,153	4	2	2	0	3	2	9
Purcell city, Jasper County.....	408	385	6	9	0	0	0	8	3
Purdin city, Linn County.....	190	189	0	0	0	0	0	1	5
Purdy city, Barry County.....	1,098	899	0	14	17	0	130	38	285
Puxico city, Stoddard County.....	881	855	1	10	1	1	0	13	13
Queen City city, Schuyler County.....	598	592	0	3	0	0	0	3	8
Quitman town, Nodaway County.....	45	45	0	0	0	0	0	0	0
Qulin city, Butler County.....	458	445	0	3	0	0	1	9	5
Randolph village, Clay County.....	52	51	0	0	1	0	0	0	1
Ravanna CDP, Mercer County.....	98	97	0	0	0	0	0	1	1
Ravenwood town, Nodaway County.....	440	438	1	0	0	0	0	1	1
Raymondville town, Texas County.....	363	351	1	0	1	0	1	9	3
Raymore city, Cass County.....	19,206	16,870	1,506	81	160	10	116	463	624
Raytown city, Jackson County.....	29,526	20,000	7,421	135	301	61	563	1,045	1,513
Rayville village, Ray County.....	223	217	1	0	0	0	0	5	3
Rea city, Andrew County.....	50	50	0	0	0	0	0	0	0
Redings Mill village, Newton County.....	151	148	1	0	0	0	0	2	3
Reeds town, Jasper County.....	95	83	3	3	1	0	1	4	0
Reeds Spring city, Stone County.....	913	870	1	15	7	0	3	17	21
Renick village, Randolph County.....	172	171	1	0	0	0	0	0	3
Rensselaer village, Ralls County.....	228	228	0	0	0	0	0	0	1
Republic city.....	14,751	14,103	97	85	81	1	92	292	320
Christian County (part).....	83	82	1	0	0	0	0	0	1
Greene County (part).....	14,668	14,021	96	85	81	1	92	292	319
Revere town, Clark County.....	79	74	0	0	1	0	0	4	1
Rhineland town, Montgomery County.....	142	136	0	0	1	0	0	5	1
Richards town, Vernon County.....	96	92	0	0	0	0	0	4	1
Rich Hill city, Bates County.....	1,396	1,333	3	6	1	0	8	45	20
Richland city.....	1,863	1,754	21	7	9	4	11	57	52
Camden County (part).....	117	116	0	0	0	0	0	1	2
Laclede County (part).....	133	123	0	1	0	1	4	4	6
Pulaski County (part).....	1,613	1,515	21	6	9	3	7	52	44
Richmond city, Ray County.....	5,797	5,430	183	23	22	10	17	112	121
Richmond Heights city, St. Louis County....	8,603	7,030	1,002	17	359	2	40	153	197
Ridgely village, Platte County.....	104	104	0	0	0	0	0	0	0
Ridgeway city, Harrison County.....	464	457	1	1	3	0	0	2	4
Risco city, New Madrid County.....	346	334	4	0	0	0	0	8	2
Ritchey town, Newton County.....	82	79	0	2	0	0	0	1	0
River Bend village, Jackson County.....	10	10	0	0	0	0	0	0	0
Riverside city, Platte County.....	2,937	2,295	307	34	89	17	102	93	251
Riverview village, St. Louis County.....	2,856	772	1,996	6	9	0	10	63	20
Riverview Estates village, Cass County.....	82	79	0	0	0	0	0	3	1
Rives town, Dunklin County.....	63	63	0	0	0	0	0	0	0
Rochepoint city, Boone County.....	239	218	9	5	2	0	0	5	2
Rockaway Beach city, Taney County.....	841	808	6	8	0	5	3	11	17
Rock Hill city, St. Louis County.....	4,635	3,271	1,064	13	115	0	37	135	128
Rock Port city, Atchison County.....	1,318	1,294	0	4	0	0	1	19	25
Rockville city, Bates County.....	166	159	1	0	1	0	0	5	4
Rogersville city.....	3,073	2,919	12	23	13	4	20	82	108
Greene County (part).....	281	261	4	1	0	3	6	6	12
Webster County (part).....	2,792	2,658	8	22	13	1	14	76	96

Table 4.

Race and Hispanic or Latino Origin: 2010—Con.

[For information on confidentiality protection, nonsampling error, and definitions, see Selected Appendixes at <www.census.gov/prod/cen2010/cph-1-a.pdf>]

Not Hispanic or Latino								State County Place
Total	One race						Two or More Races	
	White	Black or African American	American Indian and Alaska Native	Asian	Native Hawaiian and Other Pacific Islander	Some Other Race		
								PLACE—Con.
593	576	0	5	2	0	2	8	Pleasant Hope city, Polk County
2,822	2,574	134	14	10	30	3	57	Pleasant Valley city, Clay County
21	21	0	0	0	0	0	0	Plevna CDP, Knox County
114	113	1	0	0	0	0	0	Pocahontas town, Cape Girardeau County
83	82	1	0	0	0	0	0	Pollock village, Sullivan County
564	538	2	0	1	0	0	23	Polo city, Caldwell County
495	484	0	4	1	0	1	5	Pomona CDP, Howell County
172	168	0	0	0	0	0	4	Pontiac CDP, Ozark County
16,647	14,263	1,683	88	152	11	17	433	Poplar Bluff city, Butler County
322	317	0	0	0	0	2	3	Portage Des Sioux city, St. Charles County
3,200	2,519	608	1	6	0	4	62	Portageville city
3,200	2,519	608	1	6	0	4	62	New Madrid County (part)
0	0	0	0	0	0	0	0	Pernisnot County (part)
2,618	2,507	58	9	11	0	3	30	Potosi city, Washington County
60	59	0	0	0	0	0	1	Powersville village, Putnam County
278	275	1	0	1	0	0	1	Prairie Home city, Cooper County
121	117	0	2	1	0	0	1	Prathersville village, Clay County
223	218	1	4	0	0	0	0	Preston village, Hickory County
1,157	1,147	4	2	2	0	0	2	Princeton city, Mercer County
405	382	6	9	0	0	0	8	Purcell city, Jasper County
185	184	0	0	0	0	0	1	Purdin city, Linn County
813	770	0	9	17	0	0	17	Purdy city, Barry County
868	842	1	10	1	1	0	13	Puxico city, Stoddard County
590	584	0	3	0	0	0	3	Queen City city, Schuyler County
45	45	0	0	0	0	0	0	Quitman town, Nodaway County
453	441	0	3	0	0	0	9	Quilin city, Butler County
51	50	0	0	1	0	0	0	Randolph village, Clay County
97	97	0	0	0	0	0	0	Ravanna CDP, Mercer County
439	437	1	0	0	0	0	1	Ravenwood town, Nodaway County
360	349	1	0	1	0	0	9	Raymondville town, Texas County
18,582	16,426	1,492	74	160	10	14	406	Raymore city, Cass County
28,013	19,274	7,362	115	297	52	35	878	Raytown city, Jackson County
220	216	1	0	0	0	0	3	Rayville village, Ray County
50	50	0	0	0	0	0	0	Rea city, Andrew County
148	145	1	0	0	0	0	2	Redings Mill village, Newton County
95	83	3	3	1	0	1	4	Reeds town, Jasper County
892	852	1	15	7	0	0	17	Reeds Spring city, Stone County
169	168	1	0	0	0	0	0	Renick village, Randolph County
227	227	0	0	0	0	0	0	Rensselaer village, Ralls County
14,431	13,925	90	81	79	1	10	245	Republic city
82	81	1	0	0	0	0	0	Christian County (part)
14,349	13,844	89	81	79	1	10	245	Greene County (part)
78	74	0	0	0	0	0	4	Revere town, Clark County
141	135	0	0	1	0	0	5	Rhineland town, Montgomery County
95	92	0	0	0	0	0	3	Richards town, Vernon County
1,376	1,326	3	6	1	0	2	38	Rich Hill city, Bates County
1,811	1,714	21	7	9	4	1	55	Richland city
115	114	0	0	0	0	0	1	Camden County (part)
127	120	0	1	0	1	1	4	Laclede County (part)
1,569	1,480	21	6	9	3	0	50	Pulaski County (part)
5,676	5,351	176	21	22	10	0	96	Richmond city, Ray County
8,406	6,889	988	15	358	2	10	144	Richmond Heights city, St. Louis County
104	104	0	0	0	0	0	0	Ridgely village, Platte County
460	453	1	1	3	0	0	2	Ridgeway city, Harrison County
344	334	2	0	0	0	0	8	Risco city, New Madrid County
82	79	0	2	0	0	0	1	Ritchey town, Newton County
10	10	0	0	0	0	0	0	River Bend village, Jackson County
2,686	2,164	302	31	88	17	12	72	Riverside city, Platte County
2,836	769	1,991	4	9	0	2	61	Riverview village, St. Louis County
81	78	0	0	0	0	0	3	Riverview Estates village, Cass County
63	63	0	0	0	0	0	0	Rives town, Dunklin County
237	216	9	5	2	0	0	5	Rocheport city, Boone County
824	798	5	6	0	5	1	9	Rockaway Beach city, Taney County
4,507	3,188	1,062	13	115	0	8	121	Rock Hill city, St. Louis County
1,293	1,274	0	4	0	0	0	15	Rock Port city, Atchison County
162	155	1	0	1	0	0	5	Rockville city, Bates County
2,965	2,846	12	22	12	3	2	68	Rogersville city
269	256	4	1	0	3	0	5	Greene County (part)
2,696	2,590	8	21	12	0	2	63	Webster County (part)

Table 4.

Race and Hispanic or Latino Origin: 2010—Con.

[For information on confidentiality protection, nonsampling error, and definitions, see Selected Appendixes at <www.census.gov/prod/cen2010/cph-1-a.pdf>]

State County Place	Total population	Race						Two or More Races	Hispanic or Latino (of any race)
		One race							
		White	Black or African American	American Indian and Alaska Native	Asian	Native Hawaiian and Other Pacific Islander	Some Other Race		
PLACE—Con.									
Rolla city, Phelps County.....	19,559	16,960	803	84	1,115	17	80	500	512
Roscoe village, St. Clair County.....	124	122	0	0	0	0	0	2	3
Rosebud city, Gasconade County.....	409	397	0	1	4	1	2	4	7
Rosendale city, Andrew County.....	143	141	0	1	0	0	1	0	1
Rothville village, Chariton County.....	99	98	0	0	0	0	0	1	3
Rush Hill village, Audrain County.....	151	145	0	0	0	0	0	6	6
Rushville town, Buchanan County.....	303	301	0	0	0	0	2	0	2
Russellville city, Cole County.....	807	782	14	1	0	2	2	6	3
Rutledge town, Scotland County.....	109	109	0	0	0	0	0	0	1
Saddlebrooke village.....	202	184	0	3	1	0	6	8	9
Christian County (part).....	156	146	0	3	0	0	5	2	5
Taney County (part).....	46	38	0	0	1	0	1	6	4
Saginaw village, Newton County.....	297	280	1	10	0	1	1	4	6
St. Ann city, St. Louis County.....	13,020	9,052	2,879	45	287	1	396	360	745
St. Charles city, St. Charles County.....	65,794	57,557	3,889	182	1,673	47	1,170	1,276	2,759
St. Clair city, Franklin County.....	4,724	4,579	48	15	3	2	12	65	59
St. Clement CDP, Pike County.....	78	75	0	0	0	0	0	3	0
St. Cloud village, Crawford County.....	41	36	3	1	0	0	0	1	3
Ste. Genevieve city, Ste. Genevieve County	4,410	4,224	70	17	28	1	8	62	52
St. Elizabeth village, Miller County.....	336	333	0	0	0	0	0	3	6
St. Francisville CDP, Clark County.....	179	168	0	1	7	0	0	3	4
St. George city, St. Louis County.....	1,337	1,286	7	6	14	0	2	22	18
St. James city, Phelps County.....	4,216	4,052	40	28	12	0	16	68	66
St. John city, St. Louis County.....	6,517	4,391	1,583	23	117	5	183	215	443
St. Joseph city, Buchanan County.....	76,780	67,384	4,585	347	674	183	1,558	2,049	4,414
St. Louis city.....	319,294	140,267	157,160	838	9,291	74	4,102	7,562	11,130
St. Martins city, Cole County.....	1,140	1,087	13	3	8	0	11	18	14
St. Mary city, Ste. Genevieve County.....	360	330	17	1	0	0	3	9	7
St. Paul city, St. Charles County.....	1,829	1,805	6	4	2	0	6	6	8
St. Peters city, St. Charles County.....	52,575	48,196	1,939	96	971	33	409	931	1,319
St. Robert city, Pulaski County.....	4,340	2,653	958	17	250	38	133	291	477
St. Thomas town, Cole County.....	263	261	1	0	0	0	0	1	0
Salem city, Dent County.....	4,950	4,749	26	56	8	4	16	91	58
Salisbury city, Chariton County.....	1,618	1,558	34	8	1	0	2	15	4
Sappington CDP, St. Louis County.....	7,580	7,097	112	8	206	3	28	126	146
Sarcoxie city, Jasper County.....	1,330	1,268	2	18	6	1	6	29	18
Savannah city, Andrew County.....	5,057	4,942	18	15	26	0	14	42	79
Schell City city, Vernon County.....	249	243	0	4	0	0	0	2	4
Scotsdale town, Jefferson County.....	222	221	0	0	0	0	0	1	1
Scott City city.....	4,565	4,425	31	12	11	0	38	48	66
Cape Girardeau County (part).....	0	0	0	0	0	0	0	0	0
Scott County (part).....	4,565	4,425	31	12	11	0	38	48	66
Sedalia city, Pettis County.....	21,387	18,246	1,103	115	146	22	1,111	644	1,931
Sedgewickville village, Bollinger County.....	173	173	0	0	0	0	0	0	3
Seligman city, Barry County.....	851	807	4	16	3	0	7	14	23
Senath city, Dunklin County.....	1,767	1,356	19	3	2	0	366	21	488
Seneca city, Newton County.....	2,336	1,992	8	187	10	2	9	128	52
Seymour city, Webster County.....	1,921	1,834	6	20	5	1	14	41	53
Shelbina city, Shelby County.....	1,704	1,684	9	1	1	0	0	9	18
Shelbyville city, Shelby County.....	552	543	2	1	0	0	0	6	7
Sheldon city, Vernon County.....	543	512	1	5	0	0	7	18	37
Shell Knob CDP.....	1,379	1,351	0	12	2	0	2	12	24
Barry County (part).....	1,046	1,026	0	9	1	0	1	9	14
Stone County (part).....	333	325	0	3	1	0	1	3	10
Sheridan town, Worth County.....	195	186	0	0	3	0	2	4	3
Shoal Creek Drive village, Newton County...	337	320	2	6	2	0	4	3	17
Shoal Creek Estates village, Newton County	96	92	2	0	0	0	0	2	5
Shrewsbury city, St. Louis County.....	6,254	5,655	226	10	243	1	32	87	146
Sibley village, Jackson County.....	357	344	0	3	0	0	0	10	14
Sikeston city.....	16,318	11,415	4,275	24	138	7	131	328	378
New Madrid County (part).....	1,740	1,368	294	1	50	2	5	20	29
Scott County (part).....	14,578	10,047	3,981	23	88	5	126	308	349
Silex village, Lincoln County.....	187	183	4	0	0	0	0	0	0
Silver Creek village, Newton County.....	623	594	0	13	0	0	6	10	12
Skidmore city, Nodaway County.....	284	282	0	1	0	0	0	1	0
Slater city, Saline County.....	1,856	1,672	118	3	8	0	22	33	48
Smithton city, Pettis County.....	570	541	8	1	1	0	9	10	15

Table 4.

Race and Hispanic or Latino Origin: 2010—Con.

[For information on confidentiality protection, nonsampling error, and definitions, see Selected Appendixes at <www.census.gov/prod/cen2010/cph-1-a.pdf>]

Not Hispanic or Latino								State County Place
Total	One race						Two or More Races	
	White	Black or African American	American Indian and Alaska Native	Asian	Native Hawaiian and Other Pacific Islander	Some Other Race		
								PLACE—Con.
19,047	16,590	782	71	1,112	13	18	461	Rolla city, Phelps County
121	121	0	0	0	0	0	0	Roscoe village, St. Clair County
402	392	0	1	4	1	0	4	Rosebud city, Gasconade County
142	141	0	1	0	0	0	0	Rosendale city, Andrew County
96	95	0	0	0	0	0	1	Rothville village, Chariton County
145	145	0	0	0	0	0	0	Rush Hill village, Audrain County
301	299	0	0	0	0	2	0	Rushville town, Buchanan County
804	781	14	1	0	2	0	6	Russellville city, Cole County
108	108	0	0	0	0	0	0	Rutledge town, Scotland County
193	181	0	2	1	0	3	6	Saddlebrooke village
151	144	0	2	0	0	3	2	Christian County (part)
42	37	0	0	1	0	0	4	Taney County (part)
291	275	1	10	0	1	0	4	Saginaw village, Newton County
12,275	8,768	2,846	34	286	1	32	308	St. Ann city, St. Louis County
63,035	56,117	3,838	134	1,664	40	108	1,134	St. Charles city, St. Charles County
4,665	4,541	47	15	3	1	0	58	St. Clair city, Franklin County
78	75	0	0	0	0	0	3	St. Clement CDP, Pike County
38	36	1	0	0	0	0	1	St. Cloud village, Crawford County
4,358	4,189	70	17	28	0	0	54	Ste. Genevieve city, Ste. Genevieve County
330	328	0	0	0	0	0	2	St. Elizabeth village, Miller County
175	164	0	1	7	0	0	3	St. Francisville CDP, Clark County
1,319	1,270	7	4	14	0	2	22	St. George city, St. Louis County
4,150	4,010	38	24	12	0	2	64	St. James city, Phelps County
6,074	4,189	1,566	20	113	3	12	171	St. John city, St. Louis County
72,366	65,053	4,501	290	656	147	64	1,655	St. Joseph city, Buchanan County
308,164	134,702	156,389	684	9,233	62	478	6,616	St. Louis city
1,126	1,083	13	3	8	0	2	17	St. Martins city, Cole County
353	327	16	1	0	0	0	9	St. Mary city, Ste. Genevieve County
1,821	1,803	6	3	2	0	1	6	St. Paul city, St. Charles County
51,256	47,414	1,921	71	967	29	44	810	St. Peters city, St. Charles County
3,863	2,405	911	16	247	36	12	236	St. Robert city, Pulaski County
263	261	1	0	0	0	0	1	St. Thomas town, Cole County
4,892	4,711	26	56	8	4	0	87	Salem city, Dent County
1,614	1,554	34	8	1	0	2	15	Salisbury city, Chariton County
7,434	6,999	112	5	205	3	5	105	Sappington CDP, St. Louis County
1,312	1,260	2	18	6	1	0	25	Sarcozie city, Jasper County
4,978	4,884	18	13	26	0	3	34	Savannah city, Andrew County
245	239	0	4	0	0	0	2	Schell City city, Vernon County
221	220	0	0	0	0	0	1	Scotsdale town, Jefferson County
4,499	4,398	31	12	11	0	0	47	Scott City city
0	0	0	0	0	0	0	0	Cape Girardeau County (part)
4,499	4,398	31	12	11	0	0	47	Scott County (part)
19,456	17,570	1,090	87	146	21	27	515	Sedalia city, Pettis County
170	170	0	0	0	0	0	0	Sedgewickville village, Bollinger County
828	795	4	16	3	0	0	10	Seligman city, Barry County
1,279	1,241	19	2	2	0	2	13	Senath city, Dunklin County
2,284	1,961	8	183	10	2	0	120	Seneca city, Newton County
1,868	1,812	6	9	5	1	2	33	Seymour city, Webster County
1,686	1,666	9	1	1	0	0	9	Shelbina city, Shelby County
545	538	2	0	0	0	0	5	Shelbyville city, Shelby County
506	482	1	5	0	0	0	18	Sheldon city, Vernon County
1,355	1,333	0	11	2	0	0	9	Shell Knob CDP
1,032	1,017	0	8	1	0	0	6	Barry County (part)
323	316	0	3	1	0	0	3	Stone County (part)
192	185	0	0	3	0	0	4	Sheridan town, Worth County
320	308	2	6	2	0	0	2	Shoal Creek Drive village, Newton County
91	89	2	0	0	0	0	0	Shoal Creek Estates village, Newton County
6,108	5,546	222	10	243	1	7	79	Shrewsbury city, St. Louis County
343	330	0	3	0	0	0	10	Sibley village, Jackson County
15,940	11,231	4,246	20	133	7	5	298	Sikeston city
1,711	1,354	291	0	45	2	0	19	New Madrid County (part)
14,229	9,877	3,955	20	88	5	5	279	Scott County (part)
187	183	4	0	0	0	0	0	Silex village, Lincoln County
611	585	0	13	0	0	4	9	Silver Creek village, Newton County
284	282	0	1	0	0	0	1	Skidmore city, Nodaway County
1,808	1,652	116	3	8	0	2	27	Slater city, Saline County
555	537	8	0	1	0	0	9	Smithton city, Pettis County

Table 4.

Race and Hispanic or Latino Origin: 2010—Con.

[For information on confidentiality protection, nonsampling error, and definitions, see Selected Appendixes at <www.census.gov/prod/cen2010/cph-1-a.pdf>]

State County Place	Total population	Race						Two or More Races	Hispanic or Latino (of any race)
		One race							
		White	Black or African American	American Indian and Alaska Native	Asian	Native Hawaiian and Other Pacific Islander	Some Other Race		
PLACE—Con.									
Smithville city.....	8,425	8,084	57	41	56	3	37	147	220
Clay County (part).....	8,425	8,084	57	41	56	3	37	147	220
Platte County (part).....	0	0	0	0	0	0	0	0	0
South Fork CDP, Howell County.....	241	232	1	4	0	0	4	0	4
South Gifford village, Macon County.....	50	49	0	0	0	0	0	1	0
South Gorin town, Scotland County.....	91	91	0	0	0	0	0	0	0
South Greenfield village, Dade County.....	90	87	0	3	0	0	0	0	0
South Lineville town, Mercer County.....	28	28	0	0	0	0	0	0	0
Southwest City town, McDonald County.....	970	558	1	36	1	16	323	35	493
Spanish Lake CDP, St. Louis County.....	19,650	3,882	15,116	46	75	6	69	456	244
Sparta city, Christian County.....	1,756	1,697	4	12	5	0	8	30	46
Spickard city, Grundy County.....	254	250	0	0	0	0	1	3	4
Spokane CDP, Christian County.....	177	175	0	0	0	0	0	2	1
Springfield city.....	159,498	141,526	6,524	1,233	3,015	267	1,889	5,044	5,851
Christian County (part).....	2	1	0	0	0	0	0	1	0
Greene County (part).....	159,496	141,525	6,524	1,233	3,015	267	1,889	5,043	5,851
Stanberry city, Gentry County.....	1,185	1,174	2	2	0	0	2	5	11
Stark City town, Newton County.....	139	122	2	2	2	0	3	8	3
Steele city, Pemiscot County.....	2,172	1,684	406	10	8	0	30	34	47
Steelville city, Crawford County.....	1,642	1,578	16	19	7	0	9	13	29
Stella town, Newton County.....	158	142	0	8	8	0	0	0	1
Stewartville city, DeKalb County.....	750	726	4	1	0	1	6	12	15
Stockton city, Cedar County.....	1,819	1,765	2	14	7	1	1	29	26
Stotesbury town, Vernon County.....	18	18	0	0	0	0	0	0	0
Stotts City city, Lawrence County.....	220	205	2	1	0	0	7	5	13
Stoutland city.....	192	190	0	0	0	0	2	0	11
Camden County (part).....	152	150	0	0	0	0	2	0	9
Laclede County (part).....	40	40	0	0	0	0	0	0	2
Stoutsville village, Monroe County.....	36	34	0	0	0	0	0	2	1
Stover city, Morgan County.....	1,094	1,056	0	6	1	2	16	13	24
Strafford city, Greene County.....	2,358	2,259	12	19	6	0	2	60	44
Strasburg city, Cass County.....	141	141	0	0	0	0	0	0	0
Sturgeon city, Boone County.....	872	844	4	6	5	0	5	8	9
Sugar Creek city.....	3,345	3,039	82	18	19	21	81	85	236
Clay County (part).....	0	0	0	0	0	0	0	0	0
Jackson County (part).....	3,345	3,039	82	18	19	21	81	85	236
Sullivan city.....	7,081	6,899	16	26	30	0	42	68	157
Crawford County (part).....	1,474	1,437	0	2	11	0	8	16	20
Franklin County (part).....	5,607	5,462	16	24	19	0	34	52	137
Summersville city.....	502	486	0	4	1	0	0	11	7
Shannon County (part).....	72	72	0	0	0	0	0	0	0
Texas County (part).....	430	414	0	4	1	0	0	11	7
Sumner town, Chariton County.....	102	102	0	0	0	0	0	0	0
Sundown CDP, Ozark County.....	48	46	0	0	0	0	1	1	1
Sunrise Beach village.....	431	408	1	7	0	0	2	13	13
Camden County (part).....	357	339	1	6	0	0	2	9	7
Morgan County (part).....	74	69	0	1	0	0	0	4	6
Sunset Hills city, St. Louis County.....	8,496	7,992	129	17	199	2	37	120	139
Sweet Springs city, Saline County.....	1,484	1,399	26	5	6	1	13	34	25
Sycamore Hills village, St. Louis County.....	668	553	82	0	5	0	5	23	28
Syracuse city, Morgan County.....	172	170	0	0	0	0	0	2	6
Tallapoosa city, New Madrid County.....	168	164	0	3	0	0	0	1	4
Taneyville village, Taney County.....	396	383	0	0	0	0	6	7	12
Taos city, Cole County.....	878	867	0	4	2	0	0	5	9
Tarkio city, Atchison County.....	1,583	1,549	13	6	6	0	2	7	16
Tarrants village, Pike County.....	22	22	0	0	0	0	0	0	1
Terre du Lac CDP, St. Francois County.....	2,320	2,278	2	6	7	1	7	19	38
Thayer city, Oregon County.....	2,243	2,162	2	21	8	1	4	45	37
Theodosia village, Ozark County.....	243	238	0	0	0	0	0	5	1
Thomasville CDP, Oregon County.....	68	68	0	0	0	0	0	0	1
Three Creeks village, Warren County.....	6	6	0	0	0	0	0	0	0
Tightwad village, Henry County.....	69	68	0	0	0	0	0	1	0
Tina village, Carroll County.....	157	154	0	0	0	0	0	3	0
Tindall town, Grundy County.....	77	77	0	0	0	0	0	0	0
Tipton city, Moniteau County.....	3,262	2,674	522	14	15	1	7	29	44
Town and Country city, St. Louis County.....	10,815	9,494	280	12	812	10	38	169	189
Tracy city, Platte County.....	208	205	0	0	1	0	0	2	7
Trenton city, Grundy County.....	6,001	5,762	50	31	32	2	55	69	146

Table 4.

Race and Hispanic or Latino Origin: 2010—Con.

[For information on confidentiality protection, nonsampling error, and definitions, see Selected Appendixes at <www.census.gov/prod/cen2010/cph-1-a.pdf>]

Not Hispanic or Latino								State County Place
Total	One race						Two or More Races	
	White	Black or African American	American Indian and Alaska Native	Asian	Native Hawaiian and Other Pacific Islander	Some Other Race		
								PLACE—Con.
8,205	7,924	51	40	55	3	2	130	Smithville city
8,205	7,924	51	40	55	3	2	130	Clay County (part)
0	0	0	0	0	0	0	0	Platte County (part)
237	232	1	4	0	0	0	0	South Fork CDP, Howell County
50	49	0	0	0	0	0	1	South Gifford village, Macon County
91	91	0	0	0	0	0	0	South Gorin town, Scotland County
90	87	0	3	0	0	0	0	South Greenfield village, Dade County
28	28	0	0	0	0	0	0	South Lineville town, Mercer County
477	409	1	35	1	16	0	15	Southwest City town, McDonald County
19,406	3,808	15,045	38	75	4	24	412	Spanish Lake CDP, St. Louis County
1,710	1,669	4	10	5	0	1	21	Sparta city, Christian County
250	248	0	0	0	0	0	2	Spickard city, Grundy County
176	174	0	0	0	0	0	2	Spokane CDP, Christian County
153,647	138,495	6,397	1,076	2,980	254	116	4,329	Springfield city
2	1	0	0	0	0	0	0	Christian County (part)
153,645	138,494	6,397	1,076	2,980	254	116	4,328	Greene County (part)
1,174	1,167	1	2	0	0	0	4	Stanberry city, Gentry County
136	121	2	2	2	0	1	8	Stark City town, Newton County
2,125	1,666	406	7	8	0	6	32	Steele city, Pemiscot County
1,613	1,560	16	19	7	0	0	11	Steelville city, Crawford County
157	142	0	8	7	0	0	0	Stella town, Newton County
735	721	4	1	0	0	0	9	Stewartsville city, DeKalb County
1,793	1,743	2	11	7	1	0	29	Stockton city, Cedar County
18	18	0	0	0	0	0	0	Stotesbury town, Vernon County
207	200	2	1	0	0	0	4	Stotts City city, Lawrence County
181	181	0	0	0	0	0	0	Stoutland city
143	143	0	0	0	0	0	0	Camden County (part)
38	38	0	0	0	0	0	0	Laclede County (part)
35	33	0	0	0	0	0	2	Stoutsville village, Monroe County
1,070	1,048	0	6	1	2	0	13	Stover city, Morgan County
2,314	2,230	12	19	6	0	0	47	Strafford city, Greene County
141	141	0	0	0	0	0	0	Strasburg city, Cass County
863	840	4	6	5	0	0	8	Sturgeon city, Boone County
3,109	2,911	81	16	18	20	0	63	Sugar Creek city
0	0	0	0	0	0	0	0	Clay County (part)
3,109	2,911	81	16	18	20	0	63	Jackson County (part)
6,924	6,795	16	23	28	0	2	60	Sullivan city
1,454	1,425	0	2	11	0	0	16	Crawford County (part)
5,470	5,370	16	21	17	0	2	44	Franklin County (part)
495	481	0	3	1	0	0	10	Summersville city
72	72	0	0	0	0	0	0	Shannon County (part)
423	409	0	3	1	0	0	10	Texas County (part)
102	102	0	0	0	0	0	0	Sumner town, Chariton County
47	46	0	0	0	0	0	1	Sundown CDP, Ozark County
418	401	1	7	0	0	0	9	Sunrise Beach village
350	334	1	6	0	0	0	9	Camden County (part)
68	67	0	1	0	0	0	0	Morgan County (part)
8,357	7,909	129	13	198	0	5	103	Sunset Hills city, St. Louis County
1,459	1,396	26	4	6	1	0	26	Sweet Springs city, Saline County
640	530	78	0	5	0	5	22	Sycamore Hills village, St. Louis County
166	165	0	0	0	0	0	1	Syracuse city, Morgan County
164	160	0	3	0	0	0	1	Tallapoosa city, New Madrid County
384	379	0	0	0	0	0	5	Taneyville village, Taney County
869	858	0	4	2	0	0	5	Taos city, Cole County
1,567	1,536	13	5	6	0	0	7	Tarkio city, Atchison County
21	21	0	0	0	0	0	0	Tarrants village, Pike County
2,282	2,249	2	5	7	1	0	18	Terre du Lac CDP, St. Francois County
2,206	2,135	2	15	8	1	2	43	Thayer city, Oregon County
242	238	0	0	0	0	0	4	Theodosia village, Ozark County
67	67	0	0	0	0	0	0	Thomasville CDP, Oregon County
6	6	0	0	0	0	0	0	Three Creeks village, Warren County
69	68	0	0	0	0	0	1	Tightwad village, Henry County
157	154	0	0	0	0	0	3	Tina village, Carroll County
77	77	0	0	0	0	0	0	Tindall town, Grundy County
3,218	2,645	522	14	12	1	0	24	Tipton city, Moniteau County
10,626	9,350	276	12	809	10	18	151	Town and Country city, St. Louis County
201	198	0	0	1	0	0	2	Tracy city, Platte County
5,855	5,689	49	26	31	1	1	58	Trenton city, Grundy County

Table 4.

Race and Hispanic or Latino Origin: 2010—Con.

[For information on confidentiality protection, nonsampling error, and definitions, see Selected Appendixes at <www.census.gov/prod/cen2010/cph-1-a.pdf>]

State County Place	Total population	Race							Two or More Races	Hispanic or Latino (of any race)
		One race								
		White	Black or African American	American Indian and Alaska Native	Asian	Native Hawaiian and Other Pacific Islander	Some Other Race			
PLACE—Con.										
Trimble city, Clinton County.....	646	631	4	0	0	0	2	9	6	
Triplett city, Charlton County.....	41	38	3	0	0	0	0	0	0	
Troy city, Lincoln County.....	10,540	9,751	324	43	79	4	87	252	313	
Truesdale city, Warren County.....	732	642	41	7	4	3	10	25	24	
Truxton village, Lincoln County.....	91	91	0	0	0	0	0	0	0	
Turney village, Clinton County.....	148	147	0	1	0	0	0	0	1	
Tuscumbia town, Miller County.....	203	190	8	4	0	0	1	0	12	
Twin Oaks village, St. Louis County.....	392	382	3	0	2	0	2	3	4	
Umber View Heights village, Cedar County..	48	47	0	0	0	0	0	1	0	
Union city, Franklin County.....	10,204	9,767	110	57	43	3	56	168	146	
Union Star town, DeKalb County.....	437	429	0	0	1	0	0	7	1	
Unionville city, Putnam County.....	1,865	1,810	7	4	13	0	6	25	23	
Unity Village village, Jackson County.....	99	85	7	0	2	0	0	5	6	
University City city, St. Louis County.....	35,371	17,954	14,535	89	1,504	10	334	945	979	
Uplands Park village, St. Louis County.....	445	9	429	5	0	0	2	0	5	
Urbana city, Dallas County.....	417	409	0	2	0	0	0	6	3	
Urich city, Henry County.....	505	489	6	5	0	0	1	4	2	
Utica village, Livingston County.....	269	265	0	1	0	0	1	2	6	
Valley Park city, St. Louis County.....	6,942	5,905	275	26	438	0	136	162	272	
Van Buren town, Carter County.....	819	786	0	7	0	0	9	17	24	
Vandalia city.....	3,899	3,174	611	17	14	1	12	70	72	
Audrain County (part).....	3,899	3,174	611	17	14	1	12	70	72	
Ralls County (part).....	0	0	0	0	0	0	0	0	0	
Vandiver village, Audrain County.....	71	71	0	0	0	0	0	0	0	
Vanduser village, Scott County.....	267	243	8	1	0	0	6	9	9	
Velda City city, St. Louis County.....	1,420	42	1,355	1	1	0	5	16	7	
Velda Village Hills village, St. Louis County..	1,055	9	1,039	0	0	0	0	7	0	
Verona town, Lawrence County.....	619	422	0	9	0	1	173	14	283	
Versailles city, Morgan County.....	2,482	2,293	70	19	7	0	28	65	77	
Viburnum city, Iron County.....	693	680	3	4	0	0	1	5	8	
Vienna city, Maries County.....	610	600	1	4	0	0	0	5	3	
Village of Four Seasons village, Camden County.....	2,217	2,163	19	12	8	0	4	11	25	
Villa Ridge CDP, Franklin County.....	2,636	2,542	34	11	13	1	4	31	44	
Vinita Park city, St. Louis County.....	1,880	566	1,220	10	4	0	38	42	88	
Vinita Terrace village, St. Louis County.....	277	63	202	0	1	0	1	10	3	
Vista village, St. Clair County.....	54	54	0	0	0	0	0	0	0	
Waco city, Jasper County.....	87	80	0	0	0	0	0	7	0	
Walker city, Vernon County.....	270	261	0	3	0	0	2	4	7	
Walnut Grove city, Greene County.....	665	649	1	9	0	0	0	6	5	
Wardell town, Pemiscot County.....	427	407	15	1	0	0	0	4	3	
Wardsville village, Cole County.....	1,506	1,471	9	5	4	5	0	12	7	
Warrensburg city, Johnson County.....	18,838	16,065	1,408	93	520	40	125	587	590	
Warrenton city, Warren County.....	7,880	7,402	162	47	55	5	67	142	288	
Warsaw city, Benton County.....	2,127	2,049	21	23	5	1	9	19	68	
Warson Woods city, St. Louis County.....	1,962	1,920	9	3	13	0	5	12	25	
Washburn city, Barry County.....	435	409	0	4	0	1	1	20	20	
Washington city, Franklin County.....	13,982	13,521	96	20	76	10	95	164	299	
Wasola CDP, Ozark County.....	113	107	0	0	0	0	0	6	1	
Watson village, Atchison County.....	100	100	0	0	0	0	0	0	0	
Waverly city, Lafayette County.....	849	802	18	2	2	0	18	7	52	
Wayland city, Clark County.....	533	525	1	0	2	0	1	4	3	
Waynesville city, Pulaski County.....	4,830	3,556	600	51	164	26	119	314	390	
Weatherby town, DeKalb County.....	107	106	0	1	0	0	0	0	0	
Weatherby Lake city, Platte County.....	1,723	1,639	13	9	25	1	12	24	55	
Weaubleau city, Hickory County.....	418	407	1	3	0	0	0	7	0	
Webb City city, Jasper County.....	10,996	9,975	178	160	101	9	241	332	543	
Webster Groves city, St. Louis County.....	22,995	20,664	1,522	42	345	3	73	346	365	
Weingarten CDP, Ste. Genevieve County....	133	133	0	0	0	0	0	0	0	
Weldon Spring city, St. Charles County.....	5,443	5,200	75	5	105	0	17	41	52	
Weldon Spring Heights town, St. Charles County.....	91	81	0	0	0	0	9	1	9	
Wellington city, Lafayette County.....	812	779	8	2	0	0	8	15	22	
Wellston city, St. Louis County.....	2,313	55	2,207	3	5	0	3	40	9	
Wellsville city, Montgomery County.....	1,217	1,163	34	6	0	1	3	10	9	
Wentworth village, Newton County.....	147	143	1	3	0	0	0	0	0	
Wentzville city, St. Charles County.....	29,070	26,122	1,738	76	356	1	239	538	788	
West Alton city, St. Charles County.....	522	515	3	2	0	0	0	2	5	
Westboro city, Atchison County.....	141	141	0	0	0	0	0	0	3	
West Line village, Cass County.....	97	96	0	0	0	0	0	1	2	
Weston city, Platte County.....	1,641	1,590	6	2	6	0	9	28	39	
Westphalia city, Osage County.....	389	380	0	0	2	0	0	7	3	
West Plains city, Howell County.....	11,986	11,391	101	76	102	6	91	219	265	

Table 4.

Race and Hispanic or Latino Origin: 2010—Con.

[For information on confidentiality protection, nonsampling error, and definitions, see Selected Appendixes at <www.census.gov/prod/cen2010/cph-1-a.pdf>]

Not Hispanic or Latino								State County Place
Total	One race						Two or More Races	
	White	Black or African American	American Indian and Alaska Native	Asian	Native Hawaiian and Other Pacific Islander	Some Other Race		
								PLACE—Con.
640	627	4	0	0	0	1	8	Trimble city, Clinton County
41	38	3	0	0	0	0	0	Triplett city, Chariton County
10,227	9,571	317	37	77	3	2	220	Troy city, Lincoln County
708	630	41	7	4	3	3	20	Truesdale city, Warren County
91	91	0	0	0	0	0	0	Truxton village, Lincoln County
147	146	0	1	0	0	0	0	Turney village, Clinton County
191	180	7	4	0	0	0	0	Tuscumbia town, Miller County
388	380	3	0	2	0	0	3	Twin Oaks village, St. Louis County
48	47	0	0	0	0	0	1	Umber View Heights village, Cedar County
10,058	9,674	110	51	43	3	19	158	Union city, Franklin County
436	428	0	0	1	0	0	7	Union Star town, DeKalb County
1,842	1,798	7	4	11	0	0	22	Unionville city, Putnam County
93	80	7	0	2	0	0	4	Unity Village village, Jackson County
34,392	17,417	14,450	69	1,498	4	83	871	University City city, St. Louis County
440	9	426	5	0	0	0	0	Uplands Park village, St. Louis County
414	407	0	2	0	0	0	5	Urbana city, Dallas County
503	488	6	5	0	0	0	4	Urich city, Henry County
263	260	0	1	0	0	0	2	Utica village, Livingston County
6,670	5,783	268	25	438	0	8	148	Valley Park city, St. Louis County
795	784	0	5	0	0	1	5	Van Buren town, Carter County
3,827	3,132	604	10	14	1	5	61	Vandalia city
3,827	3,132	604	10	14	1	5	61	Audrain County (part)
0	0	0	0	0	0	0	0	Ralls County (part)
71	71	0	0	0	0	0	0	Vandiver village, Audrain County
258	243	6	1	0	0	0	8	Vanduser village, Scott County
1,413	42	1,353	1	1	0	0	16	Velda City city, St. Louis County
1,055	9	1,039	0	0	0	0	7	Velda Village Hills village, St. Louis County
336	316	0	9	0	1	0	10	Verona town, Lawrence County
2,405	2,254	67	17	6	0	0	61	Versailles city, Morgan County
685	673	3	4	0	0	0	5	Viburnum city, Iron County
607	597	1	4	0	0	0	5	Vienna city, Maries County
2,192	2,144	19	10	8	0	0	11	Village of Four Seasons village, Camden County
2,592	2,505	34	9	13	1	1	29	Villa Ridge CDP, Franklin County
1,792	524	1,217	4	4	0	4	39	Vinita Park city, St. Louis County
274	60	202	0	1	0	1	10	Vinita Terrace village, St. Louis County
54	54	0	0	0	0	0	0	Vista village, St. Clair County
87	80	0	0	0	0	0	7	Waco city, Jasper County
263	257	0	2	0	0	0	4	Walker city, Vernon County
660	644	1	9	0	0	0	6	Walnut Grove city, Greene County
424	405	14	1	0	0	0	4	Wardell town, Pemiscot County
1,499	1,464	9	5	4	5	0	12	Wardsville village, Cole County
18,248	15,702	1,370	78	513	38	16	531	Warrensburg city, Johnson County
7,592	7,221	144	40	53	5	2	127	Warrenton city, Warren County
2,059	1,995	21	18	5	1	0	19	Warsaw city, Benton County
1,937	1,903	9	3	13	0	0	9	Warson Woods city, St. Louis County
415	394	0	4	0	1	0	16	Washburn city, Barry County
13,683	13,334	93	17	76	10	20	133	Washington city, Franklin County
112	107	0	0	0	0	0	5	Wasola CDP, Ozark County
100	100	0	0	0	0	0	0	Watson village, Atchison County
797	774	15	2	2	0	0	4	Waverly city, Lafayette County
530	523	1	0	2	0	0	4	Wayland city, Clark County
4,440	3,367	569	43	162	26	11	262	Waynesville city, Pulaski County
107	106	0	1	0	0	0	0	Weatherby town, DeKalb County
1,668	1,597	13	9	25	1	2	21	Weatherby Lake city, Platte County
418	407	1	3	0	0	0	7	Weaubleau city, Hickory County
10,453	9,758	163	129	100	9	16	278	Webb City city, Jasper County
22,630	20,384	1,514	39	343	3	25	322	Webster Groves city, St. Louis County
133	133	0	0	0	0	0	0	Weingarten CDP, Ste. Genevieve County
5,391	5,166	74	5	104	0	5	37	Weldon Spring city, St. Charles County
82	81	0	0	0	0	0	1	Weldon Spring Heights town, St. Charles County
790	765	8	2	0	0	0	15	Wellington city, Lafayette County
2,304	54	2,200	3	5	0	3	39	Wellston city, St. Louis County
1,208	1,158	34	5	0	1	0	10	Wellsville city, Montgomery County
147	143	1	3	0	0	0	0	Wentworth village, Newton County
28,282	25,606	1,728	68	349	1	42	488	Wentzville city, St. Charles County
517	510	3	2	0	0	0	2	West Alton city, St. Charles County
138	138	0	0	0	0	0	0	Westboro city, Atchison County
95	94	0	0	0	0	0	1	West Line village, Cass County
1,602	1,562	5	2	6	0	3	24	Weston city, Platte County
386	377	0	0	2	0	0	7	Westphalia city, Osage County
11,721	11,239	100	75	101	6	5	195	West Plains city, Howell County

Table 4.

Race and Hispanic or Latino Origin: 2010—Con.

[For information on confidentiality protection, nonsampling error, and definitions, see Selected Appendixes at <www.census.gov/prod/cen2010/cph-1-a.pdf>]

State County Place	Total population	Race							Two or More Races	Hispanic or Latino (of any race)
		One race								
		White	Black or African American	American Indian and Alaska Native	Asian	Native Hawaiian and Other Pacific Islander	Some Other Race			
PLACE—Con.										
West Sullivan town, Crawford County.....	119	117	0	0	0	0	2	0	2	
Westwood village, St. Louis County.....	278	256	6	0	10	0	2	4	6	
Wheatland city, Hickory County.....	371	349	6	2	0	7	1	6	6	
Wheaton city, Barry County.....	696	625	1	5	10	0	36	19	52	
Wheeling city, Livingston County.....	271	268	1	1	0	0	1	0	2	
Whiteman AFB CDP, Johnson County.....	2,556	2,077	237	10	45	13	48	126	233	
Whiteside village, Lincoln County.....	75	72	0	0	0	0	1	2	2	
Whitewater town, Cape Girardeau County...	125	124	0	0	0	0	0	1	0	
Wilbur Park village, St. Louis County.....	471	453	1	0	9	0	0	8	2	
Wildwood city, St. Louis County.....	35,517	32,740	588	68	1,434	10	142	535	830	
Willard city, Greene County.....	5,288	5,097	45	30	4	4	15	93	95	
Williamsville city, Wayne County.....	342	336	1	1	0	0	0	4	3	
Willow Springs city, Howell County.....	2,184	2,099	3	9	16	0	10	47	45	
Wilson City village, Mississippi County.....	115	3	112	0	0	0	0	0	0	
Winchester city, St. Louis County.....	1,547	1,432	19	7	22	2	24	41	68	
Windsor city.....	2,901	2,808	4	33	6	6	3	41	57	
Henry County (part).....	2,804	2,712	4	33	5	6	3	41	57	
Pettis County (part).....	97	96	0	0	1	0	0	0	0	
Windsor Place village, Cooper County.....	309	285	4	0	7	0	2	11	6	
Winfield city, Lincoln County.....	1,404	1,362	6	0	4	1	13	18	18	
Winigan CDP, Sullivan County.....	44	42	0	2	0	0	0	0	0	
Winona city, Shannon County.....	1,335	1,294	1	11	1	0	2	26	20	
Winston village, Daviess County.....	259	252	3	1	0	0	2	1	2	
Wood Heights city, Ray County.....	717	693	11	1	0	0	3	9	15	
Woodson Terrace city, St. Louis County.....	4,063	2,782	844	13	60	1	234	129	429	
Wooldridge village, Cooper County.....	61	59	0	1	0	0	1	0	7	
Worth village, Worth County.....	63	54	5	4	0	0	0	0	0	
Wortham CDP, St. Francois County.....	275	273	1	0	0	0	0	1	4	
Worthington village, Putnam County.....	81	81	0	0	0	0	0	0	0	
Wright City city, Warren County.....	3,119	2,712	177	5	14	1	115	95	224	
Wyaconda city, Clark County.....	227	223	0	0	0	0	0	4	0	
Wyatt city, Mississippi County.....	319	269	48	0	0	0	0	2	1	
Zalma village, Bollinger County.....	122	122	0	0	0	0	0	0	0	

Table 4.

Race and Hispanic or Latino Origin: 2010—Con.

[For information on confidentiality protection, nonsampling error, and definitions, see Selected Appendixes at <www.census.gov/prod/cen2010/cph-1-a.pdf>]

Not Hispanic or Latino								State County Place
Total	One race						Two or More Races	
	White	Black or African American	American Indian and Alaska Native	Asian	Native Hawaiian and Other Pacific Islander	Some Other Race		
								PLACE—Con.
117	117	0	0	0	0	0	0	West Sullivan town, Crawford County
272	252	6	0	10	0	0	4	Westwood village, St. Louis County
365	344	6	2	0	7	0	6	Wheatland city, Hickory County
644	612	1	5	10	0	0	16	Wheaton city, Barry County
269	268	1	0	0	0	0	0	Wheeling city, Livingston County
2,323	1,918	233	10	39	12	5	106	Whiteman AFB CDP, Johnson County
73	72	0	0	0	0	0	1	Whiteside village, Lincoln County
125	124	0	0	0	0	0	1	Whitewater town, Cape Girardeau County
469	451	1	0	9	0	0	8	Wilbur Park village, St. Louis County
34,687	32,116	581	47	1,433	9	23	478	Wildwood city, St. Louis County
5,193	5,028	45	28	4	4	1	83	Willard city, Greene County
339	333	1	1	0	0	0	4	Williamsville city, Wayne County
2,139	2,069	3	9	14	0	3	41	Willow Springs city, Howell County
115	3	112	0	0	0	0	0	Wilson City village, Mississippi County
1,479	1,394	19	4	22	2	3	35	Winchester city, St. Louis County
2,844	2,771	4	28	6	6	2	27	Windsor city
2,747	2,675	4	28	5	6	2	27	Henry County (part)
97	96	0	0	1	0	0	0	Pettis County (part)
303	285	4	0	6	0	0	8	Windsor Place village, Cooper County
1,386	1,355	6	0	4	0	4	17	Winfield city, Lincoln County
44	42	0	2	0	0	0	0	Winigan CDP, Sullivan County
1,315	1,278	1	11	1	0	1	23	Winona city, Shannon County
257	252	3	1	0	0	0	1	Winston village, Daviess County
702	684	10	1	0	0	0	7	Wood Heights city, Ray County
3,634	2,630	831	9	58	1	2	103	Woodson Terrace city, St. Louis County
54	53	0	1	0	0	0	0	Wooldridge village, Cooper County
63	54	5	4	0	0	0	0	Worth village, Worth County
271	269	1	0	0	0	0	1	Wortham CDP, St. Francois County
81	81	0	0	0	0	0	0	Worthington village, Putnam County
2,895	2,623	174	5	11	1	1	80	Wright City city, Warren County
227	223	0	0	0	0	0	4	Wyaconda city, Clark County
318	268	48	0	0	0	0	2	Wyatt city, Mississippi County
121	121	0	0	0	0	0	0	Zalma village, Bollinger County

Table 5.
Population for Selected Categories of Race: 2010

[For information on confidentiality protection, nonsampling error, and definitions, see Selected Appendixes at <www.census.gov/prod/cen2010/cph-1-a.pdf>]

State County County Subdivision Place	Race in combination with one or more other races						Race alone or in combination with one or more other races					
	White	Black or African American	American Indian and Alaska Native	Asian	Native Hawaiian and Other Pacific Islander	Some Other Race	White	Black or African American	American Indian and Alaska Native	Asian	Native Hawaiian and Other Pacific Islander	Some Other Race
Missouri.....	112,056	54,083	45,000	25,488	5,035	16,463	5,070,826	747,474	72,376	123,571	11,296	96,920
Adair County.....	421	154	143	129	15	36	24,487	562	222	582	28	189
Benton township.....	371	143	111	122	13	36	18,649	543	162	551	26	181
Kirksville city.....	339	134	106	104	12	35	16,499	523	144	517	25	176
Clay township.....	5	2	2	1	0	0	623	3	2	3	0	0
Liberty township.....	0	0	0	0	0	0	322	0	1	1	0	0
Morrow township.....	1	1	0	0	0	0	426	3	3	0	0	0
Nineveh township.....	11	2	6	3	0	0	1,284	2	10	3	0	1
Novinger city.....	3	0	0	3	0	0	453	0	3	3	0	0
Pettis township.....	2	0	2	0	0	0	780	3	4	3	0	7
Millard village.....	2	0	2	0	0	0	88	0	2	0	0	1
Polk township.....	0	0	0	0	0	0	636	0	0	3	0	0
Greentop city (part).....	0	0	0	0	0	0	82	0	0	3	0	0
Salt River township.....	18	3	10	3	2	0	1,034	3	13	9	2	0
Brashear city.....	9	3	3	3	0	0	270	3	4	5	0	0
Walnut township.....	6	1	5	0	0	0	256	1	6	0	0	0
Wilson township.....	7	2	7	0	0	0	477	4	21	9	0	0
Gibbs village.....	4	1	5	0	0	0	102	3	7	0	0	0
Andrew County.....	187	64	108	18	5	16	17,030	136	159	93	7	70
Benton township.....	3	1	2	0	0	0	1,010	1	6	3	0	3
Bolckow city.....	2	1	1	0	0	0	186	1	1	1	0	0
Rosendale city.....	0	0	0	0	0	0	141	0	1	0	0	1
Clay township.....	6	0	6	0	0	0	255	1	8	1	0	0
Empire township.....	6	0	6	0	0	0	403	2	6	18	0	0
Jackson township.....	5	1	4	0	0	0	618	1	5	0	0	1
Fillmore city.....	2	0	2	0	0	0	183	0	3	0	0	0
Jefferson township.....	63	27	36	6	0	4	4,539	69	55	23	1	28
Country Club village.....	38	19	22	4	0	3	2,368	58	35	18	1	13
Lincoln township.....	15	3	10	1	3	0	1,170	5	17	2	3	4
Amazonia village.....	2	2	2	0	0	0	306	3	5	0	0	2
Monroe township.....	6	2	2	2	0	0	785	4	2	4	0	4
Cosby village.....	0	0	0	0	0	0	123	0	0	0	0	1
Nodaway township.....	62	28	26	8	1	8	6,650	51	42	38	2	24
Savannah city.....	41	16	19	5	1	4	4,983	34	34	31	1	18
Platte township.....	6	1	5	0	0	2	423	1	5	2	0	2
Rea city.....	0	0	0	0	0	0	50	0	0	0	0	0
Rochester township.....	15	1	11	1	1	2	1,177	1	13	2	1	4
Atchison County.....	40	7	30	3	0	5	5,640	24	40	12	3	10
Benton township.....	1	0	1	0	0	0	23	0	1	0	0	0
Buchanan township.....	1	0	1	0	0	0	83	0	1	0	0	0
Clark township.....	4	1	3	0	0	0	888	5	3	3	0	0
Fairfax city.....	4	1	3	0	0	0	632	5	3	2	0	0
Clay township.....	18	0	18	0	0	5	1,791	0	22	0	0	7
Rock Port city (part).....	18	0	18	0	0	5	1,311	0	22	0	0	6
Colfax township.....	0	0	0	0	0	0	65	0	0	0	0	0
Dale township.....	3	3	0	0	0	0	231	3	0	0	0	0
Lincoln township.....	4	1	3	0	0	0	374	1	3	0	3	1
Blanchard CDP.....	0	0	0	0	0	0	22	0	0	0	0	0
Westboro city.....	0	0	0	0	0	0	141	0	0	0	0	0
Nishnabotna township.....	2	0	2	0	0	0	155	0	2	0	0	0
Watson village.....	0	0	0	0	0	0	100	0	0	0	0	0
Polk township.....	0	0	0	0	0	0	226	0	0	0	0	0
Tarkio township.....	7	2	2	3	0	0	1,725	15	8	9	0	2
Tarkio city.....	7	2	2	3	0	0	1,556	15	8	9	0	2
Templeton township.....	0	0	0	0	0	0	79	0	0	0	0	0
Phelps City CDP.....	0	0	0	0	0	0	24	0	0	0	0	0
Rock Port city (part).....	0	0	0	0	0	0	1	0	0	0	0	0
Audrain County.....	429	262	100	64	18	42	23,360	1,908	191	179	26	340
Cuivre township.....	90	51	23	18	8	9	4,441	681	42	32	9	22
Farber city.....	15	9	0	3	2	1	314	14	2	3	2	2
Vandalia city (part).....	63	40	14	15	5	8	3,237	651	31	29	6	20
Linn township.....	11	3	2	0	0	6	608	10	2	0	0	6
Laddonia city (part).....	0	0	0	0	0	0	7	0	0	0	0	0
Rush Hill village.....	6	0	0	0	0	6	151	0	0	0	0	6
Loutre township.....	4	0	2	0	2	0	817	3	2	1	3	2
Benton City village.....	0	0	0	0	0	0	103	0	0	0	0	1
Martinsburg town.....	1	0	1	0	0	0	299	3	1	1	0	1
Prairie township.....	2	0	2	0	0	0	925	2	6	1	0	0
Laddonia city (part).....	1	0	1	0	0	0	501	2	4	0	0	0
Saling township.....	11	1	7	0	1	2	1,436	20	15	2	1	9
Salt River township.....	175	117	37	36	3	16	8,830	585	60	73	4	151
Mexico city (part).....	139	97	27	26	2	13	6,331	553	46	61	3	112
South Fork township.....	133	89	26	10	3	9	4,694	595	52	69	8	149
Mexico city (part).....	129	85	26	10	3	9	3,870	589	52	63	8	149
Vandiver village.....	0	0	0	0	0	0	71	0	0	0	0	0
Wilson township.....	3	1	1	0	1	0	1,609	12	12	1	1	1
Centralia city (part).....	0	0	0	0	0	0	0	0	0	0	0	0

Table 5.
Population for Selected Categories of Race: 2010—Con.

[For information on confidentiality protection, nonsampling error, and definitions, see Selected Appendixes at <www.census.gov/prod/cen2010/cph-1-a.pdf>]

State County County Subdivision Place	Race in combination with one or more other races						Race alone or in combination with one or more other races					
	White	Black or African American	American Indian and Alaska Native	Asian	Native Hawaiian and Other Pacific Islander	Some Other Race	White	Black or African American	American Indian and Alaska Native	Asian	Native Hawaiian and Other Pacific Islander	Some Other Race
Barry County.....	640	85	400	73	37	140	33,432	192	717	540	45	1,373
Ash township.....	35	6	26	3	0	4	934	6	31	8	0	6
Butterfield township.....	27	7	13	1	1	7	826	12	22	36	2	103
Butterfield village.....	16	7	4	0	0	5	389	8	12	9	0	68
Capps Creek township.....	3	1	3	0	0	0	597	1	7	19	0	10
Monett city (part).....	0	0	0	0	0	0	0	0	0	0	0	4
Pierce City city (part).....	0	0	0	0	0	0	0	0	0	0	0	0
Corsicana township.....	3	0	1	0	0	2	397	0	6	6	0	12
Crane Creek township.....	13	0	12	0	0	1	912	0	16	7	0	16
Exeter township.....	26	0	19	2	5	8	1,570	4	29	24	6	26
Exeter city.....	18	0	10	1	1	6	749	3	13	5	1	19
Flat Creek township.....	91	7	57	17	4	17	5,791	24	130	45	6	100
Cassville city.....	55	4	36	12	2	11	3,117	16	90	23	2	80
Jenkins township.....	8	2	4	2	0	0	376	3	9	3	0	15
Kings Prairie township.....	9	4	6	0	0	1	900	5	13	23	0	41
Monett city (part).....	0	0	0	0	0	0	9	0	0	4	0	0
Liberty township.....	28	2	22	5	0	3	1,061	18	28	78	0	12
McDonald township.....	17	2	16	10	1	10	794	4	22	35	1	26
McDowell township.....	3	0	3	0	0	0	279	0	4	1	0	7
Mineral township.....	14	1	12	1	0	0	849	3	15	2	0	6
Monett township.....	123	23	52	15	11	34	5,647	72	104	94	13	657
Monett city (part).....	107	23	43	13	11	29	4,997	72	94	84	13	585
Mountain township.....	5	4	1	0	2	3	290	4	12	5	2	3
Ozark township.....	18	3	14	0	0	1	943	3	18	1	0	8
Pioneer township.....	1	0	0	1	0	0	172	0	3	19	0	0
Pleasant Ridge township.....	7	0	1	0	0	6	476	1	8	1	0	7
Purdy township.....	47	6	20	8	8	21	1,701	6	37	47	8	230
Purdy city.....	32	6	11	8	8	15	931	6	25	25	8	145
Roaring River township.....	33	1	30	0	0	2	1,318	2	40	3	0	3
Chain-O-Lakes village.....	0	0	0	0	0	0	125	0	0	1	0	0
Eagle Rock CDP.....	4	0	4	0	0	0	196	0	7	0	0	0
Shell Knob township.....	9	1	7	1	1	1	1,156	1	24	2	1	3
Shell Knob CDP (part).....	5	1	3	1	1	1	536	1	11	1	1	1
Sugar Creek township.....	38	1	27	2	0	8	1,800	6	52	13	0	18
Seligman city.....	14	1	8	1	0	4	821	5	24	4	0	11
Washburn township.....	22	2	16	2	0	4	1,149	2	21	14	1	5
Washburn city.....	20	1	15	2	0	4	429	1	19	2	1	5
Wheaton township.....	32	7	20	0	0	5	1,032	8	28	46	0	51
Wheaton city.....	19	6	10	0	0	3	644	7	15	10	0	39
White River township.....	28	5	18	3	4	2	2,462	7	38	8	5	8
Arrow Point village.....	1	0	0	0	1	0	86	0	0	0	1	0
Emerald Beach village.....	3	0	3	0	0	0	224	0	6	1	0	0
Golden CDP.....	2	1	1	0	0	0	277	1	3	1	0	0
Shell Knob CDP (part).....	3	0	3	0	0	0	498	0	4	1	0	1
Barton County.....	301	45	221	19	13	17	12,089	92	363	48	17	103
Barton City township.....	2	0	1	0	0	1	244	0	7	0	0	1
Central township.....	23	2	20	0	0	3	547	2	30	0	0	6
City township.....	144	21	94	13	10	8	4,426	52	122	28	11	39
Lamar city.....	144	21	94	13	10	8	4,426	52	122	28	11	39
Doylestown township.....	8	2	10	0	0	0	221	2	18	0	0	0
Golden City township.....	15	5	9	2	2	0	1,071	6	22	5	3	7
Golden City city.....	9	4	3	2	1	0	744	5	16	4	1	5
Lamar township.....	18	2	11	3	0	2	1,443	4	23	10	1	27
Lamar Heights city.....	2	0	1	0	0	1	178	0	1	0	0	1
Leroy township.....	6	0	6	0	0	0	220	0	9	0	0	0
Liberal city (part).....	0	0	0	0	0	0	24	0	1	0	0	0
Milford township.....	3	0	3	0	0	0	262	5	8	0	0	0
Milford village.....	0	0	0	0	0	0	26	0	0	0	0	0
Nashville township.....	8	7	2	0	1	0	382	8	5	0	1	3
Newport township.....	5	0	5	0	0	0	329	3	7	1	0	2
Northfork township.....	3	2	2	0	0	0	259	2	2	0	0	4
Ozark township.....	29	2	27	0	0	0	1,056	6	43	1	0	1
Burgess town.....	1	0	1	0	0	0	57	0	1	0	0	0
Liberal city (part).....	27	2	25	0	0	0	716	6	37	1	0	1
Richland township.....	5	0	5	0	0	0	517	0	14	0	1	2
South West township.....	25	2	22	1	0	0	614	2	46	2	0	3
Mindenmines city.....	22	2	19	1	0	0	337	2	43	2	0	3
Union township.....	7	0	4	0	0	3	498	0	7	1	0	8
Irwin CDP.....	1	0	0	0	0	1	69	0	0	0	0	1
Bates County.....	234	51	147	17	7	22	16,698	201	251	44	9	88
Charlotte township.....	3	0	3	0	0	0	351	0	8	0	0	1
Deepwater township.....	1	0	0	0	1	0	304	0	0	2	2	0
Deer Creek township.....	10	3	7	0	0	0	2,325	8	17	5	0	4
Adrian city (part).....	8	3	5	0	0	0	1,399	5	12	0	0	4
East Boone township.....	10	0	8	0	0	2	528	4	11	0	0	5
Elkhart township.....	5	0	1	4	0	0	287	0	1	5	0	11
Grand River township.....	0	0	0	0	0	0	308	1	3	0	0	0
Homer township.....	6	1	5	0	0	0	432	2	9	0	0	10
Amoret city.....	5	0	5	0	0	0	184	1	6	0	0	4

Table 5.
Population for Selected Categories of Race: 2010—Con.

[For information on confidentiality protection, nonsampling error, and definitions, see Selected Appendixes at <www.census.gov/prod/cen2010/cph-1-a.pdf>]

State County County Subdivision Place	Race in combination with one or more other races						Race alone or in combination with one or more other races					
	White	Black or African American	American Indian and Alaska Native	Asian	Native Hawaiian and Other Pacific Islander	Some Other Race	White	Black or African American	American Indian and Alaska Native	Asian	Native Hawaiian and Other Pacific Islander	Some Other Race
Bates County—Con.												
Howard township.....	9	0	8	1	0	0	543	2	10	6	0	2
Hume town.....	8	0	8	0	0	0	330	1	8	3	0	2
Hudson township.....	1	0	0	1	0	0	246	0	6	1	0	0
Lone Oak township.....	2	0	0	1	0	1	280	0	1	1	0	1
Mingo township.....	0	0	0	0	0	0	235	0	0	0	0	2
Mound township.....	9	4	5	0	1	3	831	11	8	0	1	3
Adrian city (part).....	8	4	5	0	0	3	263	5	6	0	0	3
Passaic town.....	0	0	0	0	0	0	34	0	0	0	0	0
Mount Pleasant township.....	73	25	40	5	0	8	4,904	139	66	17	1	28
Butler city.....	68	24	38	4	0	7	4,053	136	60	13	1	27
New Home township.....	7	2	5	0	0	0	240	3	9	0	0	0
Osage township.....	50	4	42	2	0	3	1,774	7	51	3	0	11
Rich Hill city.....	45	4	37	2	0	3	1,378	7	43	3	0	11
Pleasant Gap township.....	3	2	0	1	0	0	228	6	0	1	0	0
Prairie township.....	2	1	0	0	1	0	134	1	3	0	1	0
Rockville township.....	6	1	0	1	3	1	255	4	0	2	3	2
Rockville city.....	5	1	0	1	3	0	164	2	0	2	3	0
Shawnee township.....	5	4	1	0	0	0	270	4	2	0	0	0
Spruce township.....	3	1	2	0	0	0	329	1	3	0	0	0
Summit township.....	4	0	4	0	0	0	311	0	5	0	0	0
Walnut township.....	6	1	5	0	0	0	384	3	13	0	0	0
Foster village.....	1	1	0	0	0	0	116	2	0	0	0	0
West Boone township.....	10	1	5	1	1	2	706	3	8	1	1	6
Drexel city (part).....	2	0	2	0	0	0	109	0	2	0	0	0
Merwin village.....	1	0	1	0	0	0	57	0	1	0	0	0
West Point township.....	9	1	6	0	0	2	493	2	17	0	0	2
Amsterdam city.....	4	1	1	0	0	2	237	2	5	0	0	2
Benton County.....	248	37	166	35	9	24	18,756	95	283	89	14	83
Alexander township.....	7	0	6	1	0	0	521	3	9	1	0	0
Cole township.....	26	6	20	2	3	5	2,035	10	35	10	4	10
Fristoe township.....	43	4	26	10	2	3	2,406	11	38	27	2	10
North Lindsey township.....	30	2	21	6	0	4	1,739	6	32	9	1	10
South Lindsey township.....	23	4	14	5	3	0	2,751	31	38	11	4	12
Warsaw city.....	18	3	10	5	2	0	2,067	24	33	10	3	9
Tom township.....	33	5	18	5	0	5	2,209	10	29	7	1	9
Union township.....	23	3	21	0	0	1	1,502	6	30	6	0	3
Climax Springs village (part).....	0	0	0	0	0	0	5	0	0	0	0	0
White township.....	30	7	21	2	1	2	2,449	12	34	8	2	15
Ionia town (part).....	1	0	1	0	0	0	82	1	1	0	0	4
Lincoln city.....	11	5	4	2	0	0	1,172	6	14	6	1	2
Williams township.....	33	6	19	4	0	4	3,144	6	38	10	0	14
Cole Camp city.....	13	2	9	2	0	0	1,114	2	10	5	0	3
Bollinger County.....	102	9	72	21	0	5	12,208	41	149	47	0	23
Crooked Creek township.....	6	0	6	0	0	0	1,209	3	27	1	0	0
Filmore township.....	6	0	6	0	0	0	476	1	16	0	0	1
Liberty township.....	8	0	6	2	0	0	1,360	0	13	3	0	3
Lorance township.....	52	4	31	14	0	3	4,309	7	58	30	0	14
Glen Allen town.....	2	1	1	0	0	0	84	2	1	0	0	0
Marble Hill city.....	21	0	14	4	0	3	1,445	0	29	16	0	8
Scopus township.....	3	1	2	1	0	1	1,501	8	7	5	0	1
Union township.....	14	1	11	3	0	0	1,030	19	17	5	0	2
Wayne township.....	7	0	7	0	0	0	1,297	0	7	2	0	0
Zalma village.....	0	0	0	0	0	0	122	0	0	0	0	0
Whitewater township.....	6	3	3	1	0	1	1,026	3	4	1	0	2
Sedgewickville village.....	0	0	0	0	0	0	173	0	0	0	0	0
Boone County.....	4,212	2,448	1,239	1,106	113	395	138,833	17,559	1,863	7,250	206	1,871
Bourbon township.....	33	19	20	5	2	3	2,643	53	46	15	6	11
Clark city (part).....	0	0	0	0	0	0	0	0	0	0	0	0
Sturgeon city.....	8	3	3	3	0	0	852	7	9	8	0	5
Cedar township.....	40	17	11	8	0	5	4,109	54	23	30	1	14
Ashland city (part).....	16	8	2	5	0	2	1,714	25	6	14	0	9
Hartsburg town.....	1	0	0	1	0	0	98	3	1	2	0	0
Centralia township.....	52	23	18	15	1	7	4,804	66	40	24	1	30
Centralia city (part).....	49	22	18	13	1	7	3,937	63	34	21	1	27
Columbia township.....	1,813	1,150	479	475	53	163	51,230	8,935	696	3,214	90	943
Columbia city (part).....	1,480	921	393	432	49	144	42,224	7,505	569	3,045	80	810
Katy township.....	53	13	31	8	0	2	3,631	90	47	58	0	15
Columbia city (part).....	0	0	0	0	0	0	0	0	0	0	0	0
Huntsdale town.....	0	0	0	0	0	0	31	0	0	0	0	0
Rocheport city.....	5	0	5	0	0	0	223	9	10	2	0	0
Missouri township.....	1,754	1,007	465	514	52	181	47,857	7,435	685	3,464	89	736
Columbia city (part).....	1,469	799	404	469	49	167	42,535	6,226	584	3,257	86	643
Perche township.....	86	37	48	8	1	7	3,938	120	76	23	4	15
Harrisburg town.....	6	3	6	0	0	0	264	4	7	0	0	0
Rock Bridge township.....	162	92	53	36	3	11	7,549	464	69	316	7	40
Columbia city (part).....	71	27	27	22	0	8	3,897	178	32	247	0	20
McBaine town.....	0	0	0	0	0	0	10	0	0	0	0	0

Table 5.
Population for Selected Categories of Race: 2010—Con.

[For information on confidentiality protection, nonsampling error, and definitions, see Selected Appendixes at <www.census.gov/prod/cen2010/cph-1-a.pdf>]

State County County Subdivision Place	Race in combination with one or more other races						Race alone or in combination with one or more other races					
	White	Black or African American	American Indian and Alaska Native	Asian	Native Hawaiian and Other Pacific Islander	Some Other Race	White	Black or African American	American Indian and Alaska Native	Asian	Native Hawaiian and Other Pacific Islander	Some Other Race
Boone County—Con.												
Rock Bridge township—Con.												
Pierpont village (part).....	0	0	0	0	0	0	41	1	0	0	0	0
Rocky Fork township.....	152	60	90	17	0	14	8,092	254	125	50	2	45
Columbia city (part).....	4	8	0	1	0	3	110	63	1	3	1	4
Hallsville city.....	25	5	14	5	0	1	1,469	18	16	5	1	7
Three Creeks township.....	67	30	24	20	1	2	4,980	88	56	56	6	22
Ashland city (part).....	29	15	11	12	1	0	1,915	27	19	22	2	8
Columbia city (part).....	0	0	0	0	0	0	0	0	0	0	0	0
Pierpont village (part).....	1	0	1	0	0	0	34	0	1	0	0	0
Buchanan County.....	2,058	1,174	588	254	75	381	81,501	5,836	984	976	260	1,989
Agency township.....	11	5	1	2	0	4	1,186	7	2	13	0	17
Agency village (part).....	3	1	0	2	0	1	606	3	0	8	0	8
Bloomington township.....	6	1	5	0	0	0	658	3	13	3	0	3
De Kalb town.....	1	1	0	0	0	0	219	2	0	0	0	0
Center township.....	44	15	22	4	1	6	2,999	48	27	7	2	13
Agency village (part).....	4	0	0	1	0	3	62	0	0	1	0	4
St. Joseph city (part).....	10	6	2	0	1	1	806	15	2	0	2	5
Crawford township.....	15	4	9	0	1	2	898	14	14	0	1	3
Jackson township.....	2	1	1	0	0	0	542	4	1	1	0	1
Dearborn city (part).....	0	0	0	0	0	0	0	0	0	0	0	0
Lake township.....	0	0	0	0	0	0	35	0	0	0	0	0
Marion township.....	16	3	9	2	0	5	1,169	4	14	5	0	5
Easton city.....	7	3	6	1	0	0	230	3	9	2	0	0
Platte township.....	2	0	1	0	0	1	498	0	2	1	0	3
Gower city (part).....	0	0	0	0	0	0	44	0	0	0	0	0
Rush township.....	1	0	1	0	0	0	877	0	3	4	1	8
Lewis and Clark Village town.....	0	0	0	0	0	0	132	0	0	0	0	0
Rushville town.....	0	0	0	0	0	0	301	0	0	0	0	2
Tremont township.....	1	1	0	0	0	0	632	7	10	0	0	1
Washington township.....	1,951	1,142	534	246	73	361	71,340	5,742	889	941	256	1,927
St. Joseph city (part).....	1,913	1,128	523	238	73	355	68,500	5,704	870	912	255	1,909
Wayne township.....	9	2	5	0	0	2	667	7	9	1	0	8
St. Joseph city (part).....	0	0	0	0	0	0	1	0	0	0	0	0
Butler County.....	855	408	412	105	20	75	39,715	2,664	646	388	35	296
Ash Hill township.....	39	11	23	5	2	1	3,310	22	45	5	2	7
Fisk city.....	2	1	1	0	0	0	342	1	1	0	0	0
Qulin city.....	9	1	8	0	0	0	454	1	11	0	0	1
Beaver Dam township.....	98	14	69	14	0	5	4,370	51	100	38	2	12
Fairdealing CDP (part).....	0	0	0	0	0	0	185	0	0	0	0	0
Harviell CDP.....	3	3	0	0	0	0	98	11	0	0	0	0
Black River township.....	13	8	7	2	0	0	1,631	32	8	7	0	2
Cane Creek township.....	1	0	1	0	0	0	459	2	3	5	0	0
Coon Island township.....	2	2	0	0	0	0	184	3	2	0	0	0
Epps township.....	51	8	36	8	2	1	3,073	52	49	44	3	3
Gillis Bluff township.....	1	1	0	0	0	0	672	4	5	0	0	3
Neely township.....	17	7	15	2	0	1	993	128	21	4	0	1
Neelyville city.....	14	6	12	1	0	1	414	66	16	3	0	1
Poplar Bluff township.....	621	349	256	71	16	65	23,252	2,350	406	279	28	263
Poplar Bluff city.....	445	263	164	50	14	52	14,879	1,961	254	202	25	206
St. Francois township.....	12	8	5	3	0	2	1,771	20	7	6	0	5
Caldwell County.....	152	38	78	32	5	12	9,243	78	114	50	7	92
Breckenridge township.....	17	7	14	0	0	2	534	9	21	0	0	4
Breckenridge city.....	16	7	13	0	0	2	370	9	20	0	0	4
Davis township.....	18	3	11	3	0	1	1,212	5	13	5	0	2
Braymer city.....	15	3	8	3	0	1	876	3	9	4	0	1
Fairview township.....	3	0	1	2	0	0	159	0	1	2	0	0
Gomer township.....	10	3	4	2	0	1	337	6	4	2	0	1
Grant township.....	37	14	14	5	2	2	1,425	18	18	7	2	6
Polo city.....	23	4	14	5	0	0	570	6	14	6	0	2
Hamilton township.....	25	4	8	10	1	2	2,365	5	15	15	1	6
Hamilton city.....	21	4	8	6	1	2	1,800	4	12	8	1	5
Kidder township.....	12	4	5	3	0	0	1,070	6	7	3	0	7
Kidder city.....	8	2	4	2	0	0	321	2	4	2	0	2
Kingston township.....	7	0	6	0	0	1	544	20	6	3	0	57
Kingston city.....	3	0	3	0	0	0	269	20	3	3	0	56
Lincoln township.....	2	1	1	0	0	0	405	2	8	1	0	5
Cowgill city.....	1	1	0	0	0	0	181	2	0	1	0	5
Mirabile township.....	6	0	2	4	0	1	383	0	5	5	0	2
New York township.....	2	0	2	2	2	0	266	0	2	4	4	0
Rockford township.....	13	2	10	1	0	2	543	7	14	3	0	2
Callaway County.....	796	358	378	95	28	54	41,574	2,390	595	340	45	255
Auxvasse township.....	9	1	9	1	0	0	983	3	15	3	0	6
Bourbon township.....	53	14	32	8	1	4	2,015	36	44	13	1	8
Caldwell township.....	5	0	5	0	0	0	434	1	6	2	0	0
Calwood township.....	12	2	8	0	1	1	1,069	22	11	1	1	5
Cedar township.....	43	14	17	8	1	8	2,869	47	31	18	1	17

Table 5.
Population for Selected Categories of Race: 2010—Con.

[For information on confidentiality protection, nonsampling error, and definitions, see Selected Appendixes at <www.census.gov/prod/cen2010/cph-1-a.pdf>]

State County County Subdivision Place	Race in combination with one or more other races						Race alone or in combination with one or more other races					
	White	Black or African American	American Indian and Alaska Native	Asian	Native Hawaiian and Other Pacific Islander	Some Other Race	White	Black or African American	American Indian and Alaska Native	Asian	Native Hawaiian and Other Pacific Islander	Some Other Race
Callaway County—Con.												
Cedar township—Con.												
Lake Mykee Town village.....	5	2	2	2	0	1	344	4	2	5	0	1
New Bloomfield city.....	17	3	9	5	0	1	647	10	15	9	0	6
Cleveland township.....	14	3	10	1	0	0	712	19	21	3	0	1
Cote Sans Dessein township.....	13	5	5	3	0	0	1,090	16	13	4	6	6
East Fulton township.....	183	92	77	21	5	13	9,206	941	129	97	6	52
Fulton city (part).....	111	64	39	13	2	8	6,020	855	73	75	2	42
Guthrie township.....	3	2	1	0	0	0	595	7	2	0	0	3
Jackson township.....	21	7	16	1	1	1	2,071	58	31	8	2	4
Auxvasse city.....	6	1	4	0	1	1	931	32	17	5	1	4
Liberty township.....	24	4	20	0	0	0	830	11	22	1	0	0
McCredie township.....	14	3	7	2	0	2	738	19	12	3	0	2
Kingdom City village.....	1	0	1	0	0	0	120	8	1	0	0	0
Nine Mile Prairie township.....	15	3	12	3	0	0	762	10	13	6	0	16
Round Prairie township.....	20	7	12	1	0	0	1,024	16	14	2	1	1
St. Aubert township.....	27	7	18	5	1	1	1,943	15	26	12	1	2
Mokane city.....	2	1	2	1	0	0	183	1	3	1	0	0
Shamrock township.....	0	0	0	0	0	0	406	2	3	2	0	0
Summit township.....	151	75	67	19	7	5	8,519	294	98	53	9	64
Holts Summit city.....	63	28	37	4	4	3	3,054	156	47	19	6	36
Jefferson City city (part).....	3	3	0	0	0	0	21	3	1	0	0	0
West Fulton township.....	189	119	62	22	11	19	6,308	873	104	112	17	68
Fulton city (part).....	158	107	43	20	7	18	4,917	847	71	106	13	66
Camden County.....	566	126	272	110	32	74	43,034	305	491	294	40	436
Adair township.....	48	7	37	3	2	7	4,994	21	64	12	2	22
Climax Springs village (part).....	0	0	0	0	0	0	115	0	0	0	0	4
Auglaize township.....	32	5	15	10	0	2	2,430	5	21	14	0	6
Richland city (part).....	1	1	0	0	0	0	117	1	0	0	0	0
Stoutland city (part).....	0	0	0	0	0	0	150	0	0	0	0	2
Jackson township.....	29	0	23	1	3	2	851	0	28	1	3	6
Jasper township.....	61	14	29	7	6	11	5,311	24	65	20	9	33
Laurie city (part).....	0	0	0	0	0	0	24	0	0	0	0	0
Sunrise Beach village (part).....	9	4	5	0	0	0	348	5	11	0	0	2
Kihekia township.....	95	24	32	24	12	12	4,958	44	56	39	15	45
Camdenton city (part).....	41	19	13	7	0	9	1,386	23	23	12	0	22
Linn Creek city (part).....	0	0	0	0	0	0	76	0	0	0	2	0
Osage Beach city (part).....	0	0	0	0	0	0	3	0	0	0	0	0
Niangua township.....	49	19	16	12	1	7	2,645	25	24	22	1	44
Camdenton city (part).....	32	15	12	3	0	6	1,376	19	15	11	0	40
Osage township.....	50	15	16	16	2	6	4,746	56	27	53	2	114
Linn Creek city (part).....	0	0	1	1	0	0	165	0	1	1	0	0
Osage Beach city (part).....	8	2	1	2	0	3	1,132	7	3	23	0	19
Osceola township.....	25	11	5	11	1	0	2,598	22	25	32	1	12
Camdenton city (part).....	9	6	1	3	1	0	851	10	3	10	1	6
Pawhuska township.....	63	22	25	12	3	7	7,519	94	67	55	5	112
Lake Ozark city (part).....	0	0	0	0	0	0	124	2	0	1	0	0
Osage Beach city (part).....	33	16	9	6	2	3	2,713	55	28	32	4	91
Village of Four Seasons village.....	11	5	4	0	1	1	2,174	24	16	8	1	5
Russell township.....	71	4	57	4	0	9	4,088	6	88	23	0	29
Macks Creek city.....	6	0	6	0	0	0	243	0	6	0	0	1
Warren township.....	43	5	17	10	2	11	2,894	8	26	23	2	13
Cape Girardeau County.....	1,287	768	398	231	39	145	68,424	6,098	584	1,129	62	855
Apple Creek township.....	12	1	10	0	0	1	2,079	11	17	2	0	3
Oak Ridge town.....	7	0	7	0	0	0	236	1	13	0	0	0
Old Appleton town.....	0	0	0	0	0	0	85	0	0	0	0	0
Byrd township.....	219	109	57	54	5	25	18,149	388	107	148	6	83
Cape Girardeau city (part).....	0	0	0	0	0	0	0	0	0	0	0	0
Jackson city (part).....	171	86	38	48	4	16	13,144	308	73	123	5	59
Cape Girardeau township.....	889	606	243	151	22	109	34,098	5,538	338	894	39	706
Cape Girardeau city (part).....	833	581	222	141	20	97	31,261	5,412	307	854	37	679
Dutchtown village (part).....	1	2	0	3	0	0	38	4	0	3	0	0
Jackson city (part).....	3	0	3	0	0	0	172	5	5	4	0	1
Scott City city (part).....	0	0	0	0	0	0	0	0	0	0	0	0
Hubble township.....	6	2	4	0	0	0	1,846	10	5	6	0	0
Allenville village.....	1	0	1	0	0	0	116	0	1	0	0	0
Dutchtown village (part).....	1	1	0	0	0	0	52	1	0	0	0	0
Gordonville village.....	2	0	2	0	0	0	390	1	2	0	0	0
Whitewater town.....	1	1	0	0	0	0	125	1	0	0	0	0
Kinder township.....	13	4	5	4	0	0	1,149	9	6	7	0	0
Liberty township.....	4	0	4	0	0	0	433	2	7	1	0	0
Randol township.....	48	24	18	10	1	4	4,259	98	32	46	3	47
Cape Girardeau city (part).....	3	0	3	0	0	0	358	8	5	5	0	3
Jackson city (part).....	4	0	3	3	0	0	44	0	3	3	0	0
Shawnee township.....	62	17	31	10	10	6	3,860	33	40	22	12	13
Pocahontas town.....	0	0	0	0	0	0	113	1	0	0	0	0
Welch township.....	25	5	19	1	0	0	1,230	5	20	1	0	0
Delta city.....	17	2	14	1	0	0	438	2	14	1	0	0
Whitewater township.....	9	0	7	1	1	0	1,321	4	12	2	2	3

Table 5.
Population for Selected Categories of Race: 2010—Con.

[For information on confidentiality protection, nonsampling error, and definitions, see Selected Appendixes at <www.census.gov/prod/cen2010/cph-1-a.pdf>]

State County County Subdivision Place	Race in combination with one or more other races						Race alone or in combination with one or more other races					
	White	Black or African American	American Indian and Alaska Native	Asian	Native Hawaiian and Other Pacific Islander	Some Other Race	White	Black or African American	American Indian and Alaska Native	Asian	Native Hawaiian and Other Pacific Islander	Some Other Race
Carroll County.....	96	53	29	8	11	11	9,077	207	50	20	19	28
Carrollton township.....	36	25	9	6	5	3	3,973	139	16	15	7	9
Carrollton city (part).....	30	24	7	5	5	1	3,426	131	12	14	7	7
Cherry Valley township.....	0	0	0	0	0	0	22	0	0	0	0	1
Combs township.....	1	1	0	0	0	0	231	4	0	0	0	0
De Witt township.....	9	5	1	0	0	3	262	12	1	0	0	4
De Witt city.....	5	5	0	0	0	0	117	12	0	0	0	0
Egypt township.....	12	5	3	0	5	2	853	21	10	0	5	3
Norborne city.....	11	5	2	0	5	2	686	20	7	0	5	3
Eugene township.....	1	0	1	0	0	0	160	3	1	0	0	0
Fairfield township.....	0	0	0	0	0	0	154	0	1	0	0	0
Hill township.....	1	0	0	0	0	1	231	4	0	0	0	1
Hurricane township.....	12	5	7	0	0	0	694	6	13	0	0	0
Hale city.....	10	4	6	0	0	0	417	4	8	0	0	0
Leslie township.....	1	0	0	0	0	1	143	0	0	0	0	1
Moss Creek township.....	1	0	1	0	0	0	102	0	1	0	0	0
Prairie township.....	0	0	0	0	0	0	169	0	0	0	0	0
Ridge township.....	3	3	0	0	0	0	440	3	0	0	0	1
Bosworth city.....	3	3	0	0	0	0	304	3	0	0	0	1
Rockford township.....	0	0	0	0	0	0	98	0	0	0	0	0
Stokes Mound township.....	3	2	0	0	1	0	353	2	0	0	6	0
Tina village.....	3	2	0	0	1	0	157	2	0	0	1	0
Sugartree township.....	0	0	0	0	0	0	12	0	0	0	0	0
Trotter township.....	1	0	1	0	0	0	202	0	1	3	0	0
Van Horn township.....	1	0	0	0	0	1	451	0	0	0	0	8
Bogard city.....	0	0	0	0	0	0	164	0	0	0	0	0
Wakenda township.....	11	7	5	0	0	0	357	13	5	0	1	0
Carrollton city (part).....	10	6	4	0	0	0	217	12	4	0	1	0
Washington township.....	3	0	1	2	0	0	170	0	1	2	0	0
Carter County.....	97	19	69	21	5	0	6,150	26	139	30	6	25
Carter township.....	45	8	36	12	5	0	2,217	12	59	13	5	22
Van Buren town.....	17	4	17	0	0	0	803	4	24	0	0	9
Jackson township.....	24	6	10	8	0	0	882	9	16	8	1	0
Ellsinore city (part).....	0	0	0	0	0	0	10	0	0	0	0	0
Johnson township.....	17	5	12	1	0	0	2,495	5	28	4	0	0
Ellsinore city (part).....	2	0	2	0	0	0	434	0	4	0	0	0
Grandin city.....	0	0	0	0	0	0	242	0	1	0	0	0
Hunter CDP.....	4	0	4	0	0	0	168	0	4	0	0	0
Kelly township.....	8	0	8	0	0	0	206	0	28	5	0	1
Pike township.....	3	0	3	0	0	0	350	0	8	0	0	2
Fremont CDP.....	0	0	0	0	0	0	124	0	5	0	0	0
Cass County.....	1,921	677	777	420	79	302	93,182	4,194	1,321	1,061	147	1,712
Austin township.....	23	8	17	3	2	0	2,036	19	35	11	5	18
Archie city.....	10	6	7	2	2	0	1,144	12	10	4	5	10
Big Creek township.....	52	15	17	11	4	8	4,317	75	36	32	8	28
Lake Winnebago city.....	11	3	5	0	3	1	1,116	5	6	2	7	7
Lee's Summit city (part).....	28	10	2	10	0	6	1,747	57	5	24	0	16
Pleasant Hill city (part).....	0	0	0	0	0	0	0	0	0	0	0	0
Camp Branch township.....	18	7	12	4	0	3	2,306	16	32	7	0	8
East Lynne city.....	6	6	2	2	0	2	301	7	3	2	0	2
Garden City city (part).....	8	1	7	1	0	1	646	1	16	2	0	3
Coldwater township.....	15	4	8	0	0	3	1,192	13	14	10	0	3
Drexel city (part).....	11	3	5	0	0	3	843	12	8	1	0	3
Dayton township.....	14	1	6	4	2	2	1,066	3	6	7	2	2
Garden City city (part).....	1	1	0	0	0	1	326	2	0	0	0	1
Dolan township.....	24	4	16	6	0	0	1,545	17	19	8	0	7
Freeman city.....	7	0	4	3	0	0	476	2	5	3	0	3
Lake Annette city.....	6	1	7	0	0	0	98	1	8	0	0	0
Everett township.....	3	2	1	2	0	0	481	2	2	3	0	0
Grand River township.....	167	49	91	21	8	18	11,158	177	172	91	16	94
Harrisonville city (part).....	139	47	72	16	8	15	8,423	151	135	69	12	80
Index township.....	27	10	15	2	0	0	1,362	26	22	8	1	9
Garden City city (part).....	5	1	2	2	0	0	641	3	8	5	0	4
Gunn City village.....	10	4	6	0	0	0	116	5	6	0	1	0
Mount Pleasant township.....	580	218	174	100	34	145	18,234	1,260	292	255	56	963
Belton city (part).....	531	209	154	96	33	123	15,395	1,192	262	225	54	835
Kansas City city (part).....	6	3	2	1	1	2	177	15	4	4	1	4
Loch Lloyd village.....	3	0	2	0	0	1	571	19	2	7	0	4
Peculiar township.....	46	3	32	6	5	0	2,815	22	49	22	5	28
Harrisonville city (part).....	22	2	16	0	4	0	1,256	13	22	11	4	14
Pleasant Hill township.....	150	42	53	39	1	18	8,799	109	101	85	7	114
Baldwin Park village.....	1	0	0	1	0	0	90	0	1	2	0	0
Pleasant Hill city (part).....	138	38	46	38	1	18	7,866	95	86	81	7	112
Polk township.....	9	2	5	2	0	0	1,858	10	10	3	0	4
Strasburg city.....	0	0	0	0	0	0	141	0	0	0	0	0
Raymore township.....	596	273	215	174	20	84	24,785	2,229	356	430	37	361
Belton city (part).....	132	58	53	43	11	23	5,068	458	91	111	18	157
Lee's Summit city (part).....	2	0	2	0	0	0	79	10	2	7	0	0
Raymore city (part).....	428	206	147	117	7	56	17,298	1,712	228	277	17	172

Table 5.
Population for Selected Categories of Race: 2010—Con.

[For information on confidentiality protection, nonsampling error, and definitions, see Selected Appendixes at <www.census.gov/prod/cen2010/cph-1-a.pdf>]

State County County Subdivision Place	Race in combination with one or more other races						Race alone or in combination with one or more other races					
	White	Black or African American	American Indian and Alaska Native	Asian	Native Hawaiian and Other Pacific Islander	Some Other Race	White	Black or African American	American Indian and Alaska Native	Asian	Native Hawaiian and Other Pacific Islander	Some Other Race
Cass County—Con.												
Sherman township.....	7	0	3	3	0	1	802	7	9	4	0	1
Creighton city.....	2	0	1	1	0	0	336	7	7	1	0	0
Union township.....	50	4	34	11	0	7	2,246	20	49	32	1	11
Cleveland city (part).....	16	0	12	4	0	0	510	1	15	10	0	0
Peculiar city (part).....	0	0	0	0	0	0	0	0	0	0	0	0
Riverview Estates village.....	3	0	2	2	0	0	82	0	2	2	0	0
West Dolan township.....	12	1	11	0	0	0	853	1	16	1	0	2
Cleveland city (part).....	0	0	0	0	0	0	138	0	3	0	0	0
West Line village.....	1	0	1	0	0	0	97	0	1	0	0	0
West Peculiar township.....	128	34	67	32	3	13	7,327	188	101	52	9	59
Peculiar city (part).....	67	22	31	13	2	4	4,441	116	51	25	8	39
Raymore city (part).....	0	0	0	0	0	0	0	0	0	0	0	0
Cedar County.....	240	28	165	21	7	37	13,784	42	248	65	10	85
Benton township.....	14	2	8	3	0	1	1,082	3	11	4	0	1
Jerico Springs village.....	8	2	2	3	0	1	228	2	2	3	0	1
Box township.....	76	12	59	4	6	10	5,709	16	98	26	6	44
El Dorado Springs city.....	62	10	48	3	6	9	3,512	11	78	21	6	35
Cedar township.....	11	0	7	3	0	1	486	0	8	4	0	1
Jefferson township.....	14	0	10	1	1	2	743	2	13	1	1	4
Linn township.....	75	10	46	9	0	12	3,831	14	70	21	3	18
Stockton city.....	29	4	22	1	0	3	1,794	6	36	8	1	4
Umber View Heights village.....	1	0	1	0	0	0	48	0	1	0	0	0
Madison township.....	15	2	11	0	0	2	848	3	17	6	0	4
Washington township.....	35	2	24	1	0	9	1,085	4	31	3	0	13
Chariton County.....	64	38	21	2	4	4	7,635	194	40	9	4	16
Bee Branch township.....	1	0	0	1	0	0	300	0	2	1	0	0
Bowling Green township.....	0	0	0	0	0	0	102	7	0	0	0	0
Dalton town.....	0	0	0	0	0	0	12	5	0	0	0	0
Brunswick township.....	17	14	4	0	0	1	1,297	94	8	0	0	2
Brunswick city.....	16	13	3	0	0	0	778	91	4	0	0	1
Chariton township.....	2	1	1	0	0	1	240	6	1	1	0	1
Glasgow city (part).....	0	0	0	0	0	0	36	0	0	0	0	0
Clark township.....	6	1	3	0	2	0	455	2	3	0	2	0
Marceline city (part).....	0	0	0	0	0	0	12	0	0	0	0	0
Cockrell township.....	2	0	0	0	2	0	174	0	0	0	2	0
Cunningham township.....	2	0	2	0	0	0	217	0	2	0	0	0
Sumner town.....	0	0	0	0	0	0	102	0	0	0	0	0
Keytesville township.....	10	7	3	0	0	0	907	13	5	3	0	0
Keytesville city.....	0	0	0	0	0	0	464	3	2	2	0	0
Mendon township.....	0	0	0	0	0	0	306	2	0	0	0	0
Mendon city.....	0	0	0	0	0	0	169	2	0	0	0	0
Musselfork township.....	1	1	0	0	0	0	344	1	0	0	0	0
Salisbury township.....	17	12	6	0	0	1	2,437	64	15	2	0	4
Salisbury city.....	15	11	4	0	0	0	1,573	45	12	1	0	2
Salt Creek township.....	2	2	0	0	0	0	179	2	0	0	0	2
Triplett township.....	0	0	0	0	0	0	160	3	0	0	0	0
Triplett city.....	0	0	0	0	0	0	38	3	0	0	0	0
Wayland township.....	2	0	1	1	0	0	157	0	1	1	0	0
Yellow Creek township.....	2	0	1	0	0	1	360	0	3	1	0	7
Rothville village.....	1	0	0	0	0	1	99	0	0	0	0	1
Christian County.....	1,338	358	656	276	64	136	75,460	807	1,147	669	117	678
Bruner township.....	16	4	6	5	0	1	928	4	19	8	3	2
Cassidy township.....	160	52	57	36	11	20	7,395	111	94	94	17	101
Fremont Hills city.....	10	5	2	4	0	0	815	7	5	9	0	1
Nixa city (part).....	0	0	0	0	0	0	0	0	0	0	0	0
Ozark city (part).....	120	39	40	27	7	16	4,889	90	69	73	12	79
Chadwick township.....	5	0	5	0	0	0	408	0	6	0	0	0
East Benton township.....	5	4	4	0	0	0	446	6	8	0	0	6
East Finley township.....	123	33	69	19	8	11	6,100	59	105	41	15	56
Ozark city (part).....	90	29	42	19	8	7	4,503	54	65	38	11	42
East Polk township.....	18	3	11	2	1	1	2,183	8	30	6	1	7
Billings city (part).....	9	3	6	0	0	0	812	6	16	2	0	1
Republic city (part).....	0	0	0	0	0	0	82	1	0	0	0	0
Garden Grove township.....	56	14	36	13	1	0	2,865	26	62	26	1	12
Nixa city (part).....	52	14	32	12	1	0	2,491	25	51	24	1	12
Garrison township.....	1	0	0	0	0	1	194	0	1	1	0	2
Lead Hill township.....	0	0	0	0	0	0	148	0	0	0	0	0
Lincoln township.....	68	15	29	17	2	11	4,856	37	70	24	3	34
Clever city.....	41	11	14	11	0	9	2,100	18	37	12	0	15
Republic city (part).....	0	0	0	0	0	0	0	0	0	0	0	0
Linden township.....	47	5	36	3	1	2	1,891	7	45	12	1	3
McCracken township.....	35	3	14	11	0	8	2,091	9	29	12	0	16
Ozark city (part).....	0	0	0	0	0	0	88	2	0	0	0	0
North Galloway township.....	46	10	33	2	1	0	3,574	13	57	4	1	23
Highlandville city.....	13	4	7	1	1	0	900	5	17	1	1	0
Ozark city (part).....	0	0	0	0	0	0	0	0	0	0	0	0
North Linn township.....	4	2	2	0	0	0	886	3	3	1	0	0

Table 5.
Population for Selected Categories of Race: 2010—Con.

[For information on confidentiality protection, nonsampling error, and definitions, see Selected Appendixes at <www.census.gov/prod/cen2010/cph-1-a.pdf>]

State County County Subdivision Place	Race in combination with one or more other races						Race alone or in combination with one or more other races					
	White	Black or African American	American Indian and Alaska Native	Asian	Native Hawaiian and Other Pacific Islander	Some Other Race	White	Black or African American	American Indian and Alaska Native	Asian	Native Hawaiian and Other Pacific Islander	Some Other Race
Christian County—Con.												
North Linn township—Con.												
Saddlebrooke village (part).....	0	0	0	0	0	0	0	0	0	0	0	0
Northview township.....	119	28	56	29	2	17	6,338	101	101	85	4	61
Nixa city (part).....	105	25	47	28	1	17	5,504	88	84	73	2	59
Springfield city (part).....	1	0	1	0	0	0	2	0	1	0	0	0
Oldfield township.....	6	0	5	0	0	1	513	1	5	0	0	1
Riverside township.....	91	19	41	24	13	10	6,612	74	75	57	21	37
Ozark city (part).....	79	18	34	20	13	10	5,391	72	63	49	21	35
Rosedale township.....	219	79	94	44	13	15	9,143	174	158	109	29	130
Nixa city (part).....	173	70	72	34	13	10	6,710	157	121	87	23	114
Seneca township.....	1	0	0	1	0	0	112	0	0	1	0	0
South Galloway township.....	33	8	15	6	0	6	2,002	13	23	7	0	21
Saddlebrooke village (part).....	2	0	2	0	0	0	141	0	5	0	0	0
Spokane CDP.....	2	2	0	0	0	0	177	2	0	0	0	0
South Linn township.....	2	0	3	0	0	1	227	2	4	0	1	7
Saddlebrooke village (part).....	0	0	0	0	0	0	7	0	0	0	0	5
Sparta township.....	38	1	24	8	5	12	2,673	6	43	14	6	22
Sparta city.....	25	0	17	7	2	9	1,722	4	29	12	2	17
Union Chapel township.....	132	26	62	42	5	13	8,047	61	103	127	10	90
Nixa city (part).....	68	10	40	18	4	8	3,648	24	66	64	7	30
West Benton township.....	9	4	9	0	0	0	567	6	14	1	0	5
West Finley township.....	96	45	39	13	1	6	4,243	82	82	24	4	34
Nixa city (part).....	0	0	0	0	0	0	0	0	0	0	0	0
Ozark city (part).....	65	37	21	6	1	6	2,440	55	37	8	3	20
West Polk township.....	8	3	6	1	0	0	1,018	4	10	15	0	8
Billings city (part).....	3	0	3	0	0	0	202	0	3	0	0	5
Clark County.....	70	15	48	8	2	3	7,081	34	57	31	2	8
Clay township.....	1	0	1	0	0	0	378	0	1	0	0	0
Des Moines township.....	10	3	5	2	0	0	945	4	6	13	0	1
St. Francisville CDP.....	3	3	0	0	0	0	171	3	1	7	0	0
Wayland city.....	4	0	3	1	0	0	529	1	3	3	0	1
Folker township.....	8	0	8	0	0	0	215	0	9	0	0	0
Grant township.....	1	0	0	0	0	1	92	0	0	0	0	1
Jackson township.....	4	1	5	2	0	0	421	7	5	7	0	0
Jefferson township.....	1	0	1	0	0	0	211	1	2	0	0	0
Lincoln township.....	21	6	10	1	2	2	2,522	12	13	6	2	4
Kahoka city (part).....	17	5	7	1	2	2	2,062	10	10	6	2	4
Madison township.....	3	0	3	0	0	0	761	0	5	0	0	0
Kahoka city (part).....	0	0	0	0	0	0	1	0	0	0	0	0
Sweet Home township.....	8	1	6	2	0	0	301	1	7	3	0	1
Revere town.....	4	1	4	0	0	0	78	1	4	1	0	0
Union township.....	3	3	0	0	0	0	309	6	0	1	0	0
Vernon township.....	4	0	4	0	0	0	176	1	4	0	0	0
Alexandria city.....	4	0	4	0	0	0	158	1	4	0	0	0
Washington township.....	2	0	1	1	0	0	180	0	1	1	0	1
Wyaconda city (part).....	0	0	0	0	0	0	10	0	0	0	0	0
Wyaconda township.....	4	1	4	0	0	0	570	2	4	0	0	0
Luray village.....	0	0	0	0	0	0	98	1	0	0	0	0
Wyaconda city (part).....	4	1	4	0	0	0	217	1	4	0	0	0
Clay County.....	5,556	2,439	1,832	1,323	263	1,180	199,656	13,945	3,008	5,874	849	5,102
Chouteau township.....	1,405	619	456	355	87	325	45,091	3,693	726	1,477	170	1,345
Birmingham village.....	0	0	0	0	0	0	173	1	7	0	0	2
Claycomo village (part).....	18	6	10	2	0	0	1,378	18	16	10	2	24
Independence city (part).....	0	0	0	0	0	0	0	0	0	0	0	0
Kansas City city (part).....	1,386	613	446	353	87	324	43,487	3,674	703	1,466	168	1,318
Pleasant Valley city (part).....	1	0	0	0	0	1	2	0	0	0	0	1
Randolph village.....	0	0	0	0	0	0	51	0	0	1	0	0
Sugar Creek city (part).....	0	0	0	0	0	0	0	0	0	0	0	0
Fishing River township.....	250	128	107	25	6	37	10,442	452	198	79	25	130
Excelsior Springs city (part).....	215	117	93	22	6	30	8,206	415	172	60	19	113
Kearney city (part).....	0	0	0	0	0	0	0	0	0	0	0	0
Missouri City city.....	13	7	6	0	0	0	253	18	8	1	0	0
Mosby city.....	1	0	1	0	0	0	186	2	1	1	0	1
Prathersville village.....	2	0	0	0	0	2	120	0	2	1	0	3
Sugar Creek city (part).....	0	0	0	0	0	0	0	0	0	0	0	0
Gallatin township.....	2,095	967	650	468	101	554	57,433	6,579	1,073	2,743	494	2,567
Avondale city.....	15	6	5	4	0	4	407	24	10	6	1	10
Gladstone city.....	812	366	254	177	46	203	22,617	1,682	410	617	194	851
Kansas City city (part).....	1,127	531	340	260	53	294	30,241	4,348	558	1,944	282	1,430
North Kansas City city.....	121	60	36	27	1	52	3,351	512	68	167	13	248
Oaks village.....	1	0	1	0	0	0	127	1	1	1	0	0
Oakview village.....	12	0	11	0	0	1	334	8	20	5	0	20
Oakwood village.....	0	0	0	0	0	0	180	0	3	0	0	2
Oakwood Park village.....	7	4	3	0	1	0	176	4	3	3	4	6
Kearney township.....	216	60	89	38	10	35	13,267	115	138	92	18	109
Holt city (part).....	16	1	7	1	0	7	358	4	9	6	0	9
Kearney city (part).....	146	50	50	30	9	21	8,207	82	84	63	17	86
Liberty township.....	1,272	584	396	336	47	187	52,978	2,740	631	1,206	121	751

Table 5.
Population for Selected Categories of Race: 2010—Con.

[For information on confidentiality protection, nonsampling error, and definitions, see Selected Appendixes at <www.census.gov/prod/cen2010/cph-1-a.pdf>]

State County County Subdivision Place	Race in combination with one or more other races						Race alone or in combination with one or more other races					
	White	Black or African American	American Indian and Alaska Native	Asian	Native Hawaiian and Other Pacific Islander	Some Other Race	White	Black or African American	American Indian and Alaska Native	Asian	Native Hawaiian and Other Pacific Islander	Some Other Race
Clay County—Con.												
Liberty township—Con.												
Claycomo village (part).....	0	0	0	0	0	0	0	0	0	0	0	0
Glenaire city.....	7	1	5	0	0	1	534	3	7	5	0	3
Kansas City city (part).....	460	203	94	162	13	88	19,154	1,173	165	714	26	358
Liberty city.....	704	337	246	158	31	89	27,353	1,375	381	443	61	343
Pleasant Valley city (part).....	72	41	30	9	3	8	2,724	177	46	19	33	43
Sugar Creek city (part).....	0	0	0	0	0	0	0	0	0	0	0	0
Platte township.....	256	63	102	90	11	35	15,820	310	187	244	19	177
Kansas City city (part).....	91	29	25	39	2	18	5,357	207	51	105	6	115
Smithville city (part).....	144	29	63	48	9	13	8,228	86	104	104	12	50
Washington township.....	62	18	32	11	1	7	4,625	56	55	33	2	23
Excelsior Estates village (part).....	0	0	0	0	0	0	2	0	0	0	0	0
Excelsior Springs city (part).....	25	12	10	3	0	1	2,147	26	14	18	0	11
Lawson city (part).....	2	0	1	0	0	1	138	0	5	0	0	1
Clinton County.....	329	132	134	54	23	39	20,131	422	287	126	25	126
Atchison township.....	33	3	18	10	1	1	2,053	13	22	17	1	11
Gower city (part).....	15	0	9	6	0	0	1,472	6	10	9	0	0
Clinton township.....	7	7	2	1	0	1	808	19	5	2	0	5
Concord township.....	76	43	23	7	7	8	2,827	191	47	13	9	25
Plattsburg city.....	55	36	11	4	7	7	2,149	175	23	6	9	19
Hardin township.....	20	6	6	5	0	3	1,673	18	17	8	0	10
Trimble city.....	9	2	4	2	0	1	640	6	4	2	0	3
Jackson township.....	37	8	23	2	0	6	2,801	26	47	8	0	18
Holt city (part).....	1	0	1	0	0	0	72	0	6	0	0	0
Lafayette township.....	7	3	1	2	0	1	644	9	3	4	0	5
Lathrop township.....	52	16	19	9	6	4	3,066	48	58	19	6	11
Lathrop city.....	36	12	12	3	6	4	2,022	37	36	11	6	11
Turney village (part).....	0	0	0	0	0	0	134	0	1	0	0	0
Platte township.....	5	3	1	0	0	1	322	11	1	0	0	2
Osborn city (part).....	2	0	1	0	0	1	48	0	1	0	0	2
Shoal township.....	92	43	41	18	9	14	5,937	87	87	55	9	39
Cameron city (part).....	74	37	38	15	9	6	4,837	76	72	49	9	28
Turney village (part).....	0	0	0	0	0	0	13	0	0	0	0	0
Cole County.....	1,261	822	402	258	49	149	65,398	9,334	644	1,224	95	816
Clark township.....	30	13	18	0	4	0	3,667	21	31	6	5	10
Jefferson township.....	1,106	755	320	231	32	145	45,468	7,550	500	1,138	69	777
Jefferson City city (part).....	842	569	255	192	19	106	32,538	6,217	381	946	43	439
St. Martins city (part).....	0	0	0	0	0	0	35	1	0	0	0	1
Liberty township.....	18	5	6	10	6	2	5,672	1,623	30	20	7	2
Jefferson City city (part).....	1	2	0	4	5	0	1,886	1,617	15	5	6	0
Taos city.....	5	0	3	2	1	0	872	0	7	4	1	0
Marion township.....	49	22	29	5	2	2	3,712	73	41	30	2	21
Centertown town.....	4	0	4	0	0	0	274	2	4	1	0	1
St. Martins city (part).....	18	12	2	4	0	1	1,070	24	5	12	0	11
Moreau township.....	23	13	9	3	1	0	2,759	28	12	7	3	2
Lohman city.....	4	0	4	0	0	0	163	0	4	0	0	0
Russellville city.....	5	1	5	1	1	0	787	15	6	1	3	2
Osage township.....	35	14	20	9	4	0	4,120	39	30	23	9	4
Jefferson City city (part).....	0	0	0	0	0	0	0	0	0	0	0	0
St. Thomas town.....	1	1	0	0	0	0	262	2	0	0	0	0
Wardsville village.....	12	2	9	0	1	0	1,483	11	14	4	6	0
Cooper County.....	292	163	108	37	5	18	16,206	1,370	166	115	8	57
Blackwater township.....	4	0	4	0	0	0	382	4	5	0	0	0
Blackwater city.....	4	0	4	0	0	0	158	3	5	0	0	0
Boonville township.....	202	133	62	19	5	10	9,097	1,266	97	81	8	41
Boonville city.....	177	124	50	19	4	7	7,092	1,233	83	66	7	32
Windsor Place village.....	11	3	5	0	0	3	296	7	5	7	0	5
Clark Fork township.....	21	6	13	4	0	3	641	18	13	5	0	4
Clear Creek township.....	0	0	0	0	0	0	412	2	0	0	0	3
Kelly township.....	13	3	3	8	0	0	689	21	6	13	0	1
Bunceton city.....	7	2	3	3	0	0	338	17	3	3	0	1
Lamine township.....	0	0	0	0	0	0	264	2	2	0	0	0
Lebanon township.....	1	0	0	1	0	0	323	2	0	4	0	1
North Moniteau township.....	4	3	1	0	0	0	253	4	2	0	0	0
Otterville township.....	18	5	14	1	0	0	842	11	18	1	0	0
Otterville city.....	8	3	4	1	0	0	445	9	7	1	0	0
Palestine township.....	8	4	1	2	0	1	391	5	3	3	0	2
Pilot Grove township.....	11	4	5	2	0	0	1,204	15	8	6	0	0
Pilot Grove city.....	11	4	5	2	0	0	752	14	8	5	0	0
Prairie Home township.....	6	4	2	0	0	4	674	9	3	2	0	4
Prairie Home city.....	1	0	1	0	0	0	278	1	1	1	0	0
Saline township.....	4	1	3	0	0	0	824	11	8	0	0	1
Wooldridge village.....	0	0	0	0	0	0	59	0	1	0	0	1
South Moniteau township.....	0	0	0	0	0	0	210	0	1	0	0	0

Table 5.
Population for Selected Categories of Race: 2010—Con.

[For information on confidentiality protection, nonsampling error, and definitions, see Selected Appendixes at <www.census.gov/prod/cen2010/cph-1-a.pdf>]

State County County Subdivision Place	Race in combination with one or more other races						Race alone or in combination with one or more other races					
	White	Black or African American	American Indian and Alaska Native	Asian	Native Hawaiian and Other Pacific Islander	Some Other Race	White	Black or African American	American Indian and Alaska Native	Asian	Native Hawaiian and Other Pacific Islander	Some Other Race
Crawford County.....	281	58	191	36	10	18	24,301	125	303	109	21	145
Benton township.....	86	28	56	8	5	8	6,146	38	94	23	7	76
Cuba city.....	47	21	24	5	3	2	3,267	30	46	11	3	52
Leasburg village (part).....	0	0	0	1	1	0	83	0	0	1	2	0
Boone township.....	68	6	44	15	1	4	5,813	11	62	43	3	30
Bourbon city.....	8	2	4	2	0	0	1,619	4	8	8	0	1
St. Cloud village.....	1	0	0	0	0	1	37	3	1	0	0	1
Sullivan city (part).....	16	2	11	3	0	2	1,453	2	13	14	0	10
West Sullivan town.....	0	0	0	0	0	0	117	0	0	0	0	2
Courtois township.....	18	1	13	2	0	2	1,291	2	17	5	0	3
Knobview township.....	5	1	4	0	0	0	1,531	3	5	9	2	2
Liberty township.....	28	5	21	2	1	0	1,754	7	38	5	2	0
Leasburg village (part).....	2	1	1	0	0	0	252	1	2	0	0	0
Meramec township.....	40	12	23	8	3	3	3,838	34	46	18	7	29
Steelville city.....	12	2	9	3	0	0	1,590	18	28	10	0	9
Oak Hill township.....	8	1	6	1	0	0	1,748	12	9	2	0	4
Osage township.....	19	2	17	0	0	1	1,156	15	17	2	0	1
Union township.....	9	2	7	0	0	0	1,024	3	15	2	0	0
Dade County.....	172	18	140	12	4	7	7,742	48	210	34	7	21
Cedar township.....	5	0	4	1	0	0	301	0	4	3	0	1
Center township.....	31	2	29	1	1	0	1,935	17	49	2	3	9
Greenfield city.....	26	2	24	1	1	0	1,336	13	39	2	3	5
Ernest township.....	1	0	1	0	0	0	128	1	3	0	0	0
Grant township.....	4	0	1	2	0	1	225	0	2	4	0	1
Lockwood township.....	15	1	11	3	0	0	1,199	4	23	11	0	0
Lockwood city.....	11	1	10	0	0	0	915	4	21	7	0	0
Marion township.....	10	4	7	0	0	2	229	6	7	0	0	2
North township.....	3	0	1	2	2	0	300	0	7	3	2	0
Arcola village.....	0	0	0	0	0	0	55	0	0	0	0	0
North Morgan township.....	5	0	5	0	0	0	210	0	5	1	0	0
Pilgrim township.....	2	0	2	0	0	0	127	0	7	0	0	0
Polk township.....	34	7	25	2	0	2	610	8	28	2	1	5
Rock Prairie township.....	28	2	25	1	0	0	966	5	35	2	0	0
Everton city.....	9	2	7	0	0	0	311	5	12	0	0	0
Sac township.....	9	2	4	0	1	2	476	6	8	0	1	3
Smith township.....	5	0	5	0	0	0	188	1	7	5	0	0
South township.....	3	0	3	0	0	0	206	0	3	0	0	0
South Morgan township.....	11	0	11	0	0	0	399	0	13	1	0	0
Dadeville village.....	6	0	6	0	0	0	231	0	8	1	0	0
Washington township.....	6	0	6	0	0	0	243	0	9	0	0	0
South Greenfield village.....	0	0	0	0	0	0	87	0	3	0	0	0
Dallas County.....	285	52	195	23	13	29	16,467	87	337	63	24	105
Grant township.....	25	7	13	2	5	4	1,236	9	37	6	8	4
Louisburg village.....	6	0	5	1	0	0	121	0	6	1	0	0
Jackson township.....	43	8	22	8	1	4	2,166	12	39	18	1	14
Jasper township.....	34	0	31	2	1	2	1,003	4	38	4	1	4
Bennett Springs CDP (part).....	0	0	0	0	0	0	20	0	0	0	0	1
Lincoln township.....	15	0	12	0	0	3	979	0	16	0	0	6
Urbana city.....	6	0	5	0	0	1	415	0	7	0	0	1
Miller township.....	6	0	5	0	1	0	681	0	8	1	1	10
North Benton township.....	59	12	43	0	0	6	4,015	25	86	5	2	41
Buffalo city (part).....	43	11	29	0	0	4	2,232	19	48	1	2	35
Sheridan township.....	26	9	10	0	0	7	1,512	13	18	5	0	8
Sherman township.....	11	0	11	0	0	0	528	1	18	0	0	0
South Benton township.....	40	12	28	7	3	1	2,333	18	45	15	9	6
Buffalo city (part).....	5	2	2	0	1	0	769	3	11	5	6	2
Washington township.....	10	0	10	0	0	0	904	1	13	3	0	8
Wilson township.....	16	4	10	4	2	2	1,110	4	19	6	2	4
Daviess County.....	97	27	56	12	4	11	8,363	50	88	17	6	18
Benton township.....	4	2	2	1	0	0	501	10	7	1	0	1
Pattonburg city (part).....	3	1	2	1	0	0	207	9	7	1	0	0
Colfax township.....	6	0	6	0	0	0	603	3	9	0	1	3
Winston village.....	1	0	1	0	0	0	253	3	2	0	0	2
Grand River township.....	13	3	7	2	0	3	377	4	20	2	0	5
Jameson town.....	12	2	7	2	0	3	129	2	10	2	0	4
Harrison township.....	0	0	0	0	0	0	82	0	0	0	0	0
Jackson township.....	1	0	1	0	0	0	674	1	1	0	0	0
Lock Springs village.....	0	0	0	0	0	0	57	0	0	0	0	0
Jamesport township.....	18	7	14	2	0	0	1,082	7	15	4	0	0
Jamesport city.....	18	7	14	2	0	0	521	7	15	4	0	0
Jefferson township.....	6	3	1	0	0	2	505	3	1	0	1	2
Altamont village (part).....	0	0	0	0	0	0	2	0	0	0	0	0
Liberty township.....	9	3	2	1	3	0	909	4	6	2	3	0
Altamont village (part).....	0	0	0	0	0	0	201	0	1	0	0	0
Lake Viking CDP.....	5	1	1	0	3	0	480	1	4	0	3	0
Lincoln township.....	0	0	0	0	0	0	108	0	0	0	0	0
Gilman City city (part).....	0	0	0	0	0	0	0	0	0	0	0	0
Marion township.....	1	0	1	0	0	0	224	1	1	0	0	0

Table 5.
Population for Selected Categories of Race: 2010—Con.

[For information on confidentiality protection, nonsampling error, and definitions, see Selected Appendixes at <www.census.gov/prod/cen2010/cph-1-a.pdf>]

State County County Subdivision Place	Race in combination with one or more other races						Race alone or in combination with one or more other races					
	White	Black or African American	American Indian and Alaska Native	Asian	Native Hawaiian and Other Pacific Islander	Some Other Race	White	Black or African American	American Indian and Alaska Native	Asian	Native Hawaiian and Other Pacific Islander	Some Other Race
Daviess County—Con.												
Monroe township.....	5	0	1	0	0	4	152	0	1	0	0	5
Salem township.....	3	2	0	3	0	0	498	4	0	4	0	0
Coffey city.....	0	0	0	0	0	0	166	0	0	0	0	0
Pattonburg city (part).....	0	0	0	0	0	0	127	1	0	0	0	0
Sheridan township.....	1	1	0	0	0	0	380	1	4	0	0	0
Union township.....	29	6	20	3	1	2	2,127	12	22	4	1	2
Gallatin city.....	26	4	19	3	1	1	1,776	10	21	4	1	1
Washington township.....	1	0	1	0	0	0	141	0	1	0	0	0
DeKalb County.....	89	21	47	19	7	18	11,294	1,480	103	51	20	47
Adams township.....	6	1	0	3	0	2	682	4	6	9	4	10
Weatherby town.....	0	0	0	0	0	0	106	0	1	0	0	0
Camden township.....	21	3	14	3	0	2	1,728	9	26	4	4	2
Amity town.....	0	0	0	0	0	0	54	0	0	0	0	0
Maysville city.....	14	3	8	3	0	0	1,101	8	14	4	1	0
Colfax township.....	4	1	3	0	0	0	714	3	6	1	0	0
Osborn city (part).....	1	1	0	0	0	0	371	1	3	0	0	0
Dallas township.....	3	1	1	0	0	2	312	9	12	4	0	3
Grand River township.....	22	9	6	11	7	7	4,403	1,443	24	27	11	17
Cameron city (part).....	15	8	3	8	7	5	3,487	1,438	20	21	11	10
Grant township.....	3	1	1	1	0	0	319	1	3	1	0	0
Polk township.....	8	1	7	0	0	0	763	2	8	3	0	0
Union Star town.....	7	1	6	0	0	0	436	1	6	1	0	0
Sherman township.....	5	2	3	0	0	0	547	2	3	1	0	2
Washington township.....	17	2	12	1	0	5	1,826	7	15	1	1	13
Clarksdale city.....	2	0	2	1	0	0	270	0	3	1	0	0
Stewartville city.....	11	1	7	0	0	5	737	5	8	0	1	11
Dent County.....	251	59	158	46	8	9	15,380	114	293	87	15	42
Current township.....	5	0	3	1	0	1	444	0	3	4	0	1
Franklin township.....	16	1	14	1	0	0	1,012	3	20	2	0	7
Gladden township.....	2	0	1	0	0	1	448	2	8	2	0	1
Linn township.....	1	0	1	0	0	0	150	0	2	0	0	0
Meramec township.....	1	0	1	0	0	0	310	0	4	0	0	0
Norman township.....	19	0	15	5	2	0	764	1	18	6	2	0
Osage township.....	2	0	1	0	1	0	424	0	2	1	4	0
Short Bend township.....	11	1	8	4	1	1	460	3	11	4	1	1
Sinkin township.....	4	1	3	0	0	0	294	1	3	4	0	0
Bunker city (part).....	1	1	0	0	0	0	171	1	0	0	0	0
Spring Creek East township.....	79	23	49	10	2	4	4,586	41	100	17	2	15
Salem city (part).....	57	20	31	7	1	3	2,391	37	62	10	1	14
Spring Creek West township.....	72	21	41	17	2	2	4,074	32	86	27	6	13
Salem city (part).....	33	15	15	6	2	2	2,448	24	40	11	6	7
Texas township.....	13	8	5	2	0	0	872	20	11	4	0	1
Watkins township.....	26	4	16	6	0	0	1,542	11	25	16	0	3
Douglas County.....	242	23	186	29	6	18	13,526	53	263	60	6	35
Benton township.....	74	11	46	10	3	11	4,262	22	61	19	3	20
Ava city.....	40	6	30	5	3	1	2,960	10	44	12	3	8
Boone township.....	17	0	15	1	0	1	580	4	17	1	0	1
Brown township.....	12	0	12	0	0	0	223	0	18	7	0	0
Brush Creek township.....	17	0	15	2	0	0	395	0	16	3	0	0
Bryan township.....	2	0	2	0	0	0	343	0	5	0	0	0
Buchanan township.....	6	0	2	4	0	0	312	0	5	6	0	0
Campbell township.....	6	2	4	0	2	2	462	2	7	1	2	4
Cass township.....	4	0	4	0	0	0	361	0	7	0	0	1
Champion township.....	4	0	2	0	0	2	265	0	4	1	0	3
Clay township.....	9	2	7	0	0	0	301	6	7	0	0	0
Clinton township.....	4	0	4	0	0	0	249	0	4	0	0	0
Findley township.....	10	1	8	1	1	0	605	2	10	1	1	1
Jackson township.....	3	1	1	1	0	1	237	3	1	1	0	1
Lincoln township.....	9	0	7	3	0	0	472	0	10	6	0	0
McKinley township.....	6	1	5	0	0	0	200	1	9	0	0	0
McMurtrey township.....	6	0	4	2	0	0	425	0	9	2	0	1
Miller township.....	7	0	7	0	0	0	706	4	13	0	0	0
Richland township.....	1	0	1	0	0	0	295	0	9	1	0	0
Spencer township.....	7	0	5	1	0	1	385	0	5	1	0	1
Spring Creek township.....	15	2	15	0	0	0	840	2	17	1	0	1
Walls township.....	4	1	4	1	0	0	552	5	7	2	0	1
Washington township.....	10	0	10	0	0	0	692	0	14	4	0	0
Wood township.....	9	2	6	3	0	0	364	2	8	3	0	0
Dunklin County.....	479	271	148	45	19	47	27,658	3,376	219	153	28	1,029
Buffalo township.....	24	4	16	4	0	5	1,343	16	20	4	0	28
Arbyrd city (part).....	0	0	0	0	0	0	20	0	0	0	0	3
Cardwell city.....	12	1	9	0	0	4	699	4	11	0	0	12
Clay township.....	22	8	11	2	1	1	1,389	45	19	2	1	20
Hornersville city.....	10	4	5	0	0	1	653	4	13	0	0	3
Rives town.....	0	0	0	0	0	0	63	0	0	0	0	0
Cotton Hill township.....	113	77	23	6	6	9	4,559	1,192	36	21	7	57

Table 5.
Population for Selected Categories of Race: 2010—Con.

[For information on confidentiality protection, nonsampling error, and definitions, see Selected Appendixes at <www.census.gov/prod/cen2010/cph-1-a.pdf>]

State County County Subdivision Place	Race in combination with one or more other races						Race alone or in combination with one or more other races					
	White	Black or African American	American Indian and Alaska Native	Asian	Native Hawaiian and Other Pacific Islander	Some Other Race	White	Black or African American	American Indian and Alaska Native	Asian	Native Hawaiian and Other Pacific Islander	Some Other Race
Dunklin County—Con.												
Cotton Hill township—Con.												
Malden city.....	80	55	16	6	2	9	3,130	1,129	28	21	2	49
Freeborn township.....	28	20	6	1	0	5	1,590	85	11	1	0	118
Clarkton city.....	26	18	6	1	0	5	1,112	83	10	1	0	110
Holcomb township.....	10	1	3	6	0	0	1,365	15	5	8	0	113
Holcomb city.....	3	1	2	0	0	0	610	12	2	0	0	14
Independence township.....	200	135	49	21	7	13	10,792	1,959	76	107	15	256
Kennett city.....	172	114	44	20	6	11	8,924	1,880	68	83	13	149
Salem township.....	29	12	11	2	0	8	2,500	35	16	5	0	408
Arbyrd city (part).....	4	0	3	1	0	0	464	0	4	1	0	21
Senath city.....	21	9	4	1	0	7	1,377	28	7	3	0	373
Union township.....	53	14	29	3	5	6	4,120	29	36	5	5	29
Campbell city.....	25	3	16	3	5	2	1,974	5	21	4	5	11
Franklin County.....	1,141	405	523	206	39	119	99,382	1,259	841	619	70	571
Boeuf township.....	10	7	3	1	1	2	2,211	11	10	1	1	24
Berger city.....	0	0	0	0	0	0	220	1	0	0	0	0
Boles township.....	245	86	111	52	3	25	17,556	330	182	165	10	130
Gray Summit CDP.....	40	7	23	7	2	3	2,607	37	30	29	2	37
Pacific city (part).....	99	36	40	23	1	10	5,674	154	77	58	2	51
Villa Ridge CDP (part).....	28	21	12	1	0	0	2,513	54	23	14	1	3
Boone township.....	48	11	29	8	3	3	5,363	14	45	22	3	8
Gerald city.....	11	4	7	0	0	0	1,323	7	18	7	0	1
Leslie village.....	5	2	5	0	0	0	170	2	6	0	0	0
Calvey township.....	84	24	55	6	0	5	5,192	160	66	15	0	17
Central township.....	173	56	90	26	11	19	13,787	197	134	60	14	59
Parkway village.....	1	0	1	0	0	0	422	9	1	6	0	2
St. Clair city.....	65	25	23	8	4	7	4,644	73	38	11	6	19
Lyon township.....	28	10	11	4	0	3	3,793	17	16	8	1	9
Meramec township.....	88	28	49	16	3	10	9,210	51	95	67	3	56
Miramiguoa Park village.....	0	0	0	1	1	0	118	0	0	1	1	1
Oak Grove Village village.....	12	3	6	1	0	2	503	5	8	2	0	3
Sullivan city (part).....	51	17	25	10	0	5	5,513	33	49	29	0	39
New Haven township.....	34	21	9	2	4	5	2,020	36	22	8	4	40
New Haven city.....	34	21	9	2	4	5	2,020	36	22	8	4	40
Prairie township.....	32	8	22	4	2	2	3,980	30	34	13	7	5
St. Johns township.....	28	5	10	16	1	2	5,006	24	17	55	1	7
Union township.....	210	89	79	48	6	12	17,582	233	145	106	11	90
Union city.....	162	75	56	41	3	6	9,929	185	113	84	6	62
Villa Ridge CDP (part).....	0	0	0	0	0	0	57	1	0	0	0	1
Washington township.....	161	60	55	23	5	31	13,682	156	75	99	15	126
Washington city.....	161	60	55	23	5	31	13,682	156	75	99	15	126
Gasconade County.....	166	41	81	28	14	18	15,069	68	113	81	20	51
Boeuf township.....	11	5	9	0	0	0	1,075	7	12	1	0	5
Boulware township.....	14	2	10	1	2	2	639	4	10	2	2	2
Bourbois township.....	10	0	6	4	0	1	518	1	7	8	0	3
Brush Creek township.....	3	1	2	0	0	0	775	1	3	0	0	1
Canaan township.....	59	14	30	11	7	3	5,286	19	43	35	12	9
Owensville city (part).....	29	12	15	1	4	2	2,644	17	20	13	5	6
Rosebud city.....	4	0	4	0	0	0	401	0	5	4	1	2
Clay township.....	14	1	7	1	1	4	1,541	1	12	4	1	9
Bland city (part).....	6	0	5	1	0	0	532	0	8	4	0	1
Owensville city (part).....	0	0	0	0	0	0	5	0	0	0	0	0
Richland township.....	4	0	2	1	1	1	851	1	6	1	1	2
Gasconade city.....	1	0	1	0	0	0	222	1	1	0	0	0
Morrison city.....	0	0	0	0	0	0	139	0	0	0	0	0
Roark township.....	45	18	12	7	3	7	3,723	34	15	24	4	20
Hermann city.....	32	13	9	4	3	5	2,390	27	12	14	4	17
Third Creek township.....	6	0	3	3	0	0	661	0	5	6	0	0
Gentry County.....	45	15	27	4	2	1	6,674	36	40	22	2	12
Athens township.....	12	3	9	0	0	0	2,146	11	18	12	0	3
Albany city.....	8	3	5	0	0	0	1,706	11	10	8	0	3
Bogle township.....	3	2	2	0	1	0	210	2	2	0	1	0
Gentry village.....	1	0	0	0	1	0	72	0	0	0	1	0
Cooper township.....	13	2	9	1	0	1	1,845	7	12	2	0	6
Darlington village.....	8	1	7	0	0	0	120	1	8	0	0	0
Stanberry city.....	5	1	2	1	0	1	1,179	3	4	1	0	3
Howard township.....	1	0	1	0	0	0	100	0	1	0	0	0
Huggins township.....	0	0	0	0	0	0	146	0	0	0	0	0
Jackson township.....	13	6	5	2	0	0	1,417	7	6	6	0	2
King City city.....	9	5	2	2	0	0	1,006	6	3	5	0	2
Miller township.....	0	0	0	1	1	0	430	0	0	1	1	1
McFall city.....	0	0	0	0	0	0	93	0	0	0	0	0
Wilson township.....	3	2	1	0	0	0	380	9	1	1	0	0
Greene County.....	6,756	2,888	2,826	1,291	239	799	257,622	10,780	4,682	5,826	543	3,345
Battlefield A township.....	130	42	50	40	3	19	5,537	124	80	155	4	59
Battlefield city.....	128	42	49	39	3	19	5,316	124	79	154	3	59

Table 5.
Population for Selected Categories of Race: 2010—Con.

[For information on confidentiality protection, nonsampling error, and definitions, see Selected Appendixes at <www.census.gov/prod/cen2010/cph-1-a.pdf>]

State County County Subdivision Place	Race in combination with one or more other races						Race alone or in combination with one or more other races					
	White	Black or African American	American Indian and Alaska Native	Asian	Native Hawaiian and Other Pacific Islander	Some Other Race	White	Black or African American	American Indian and Alaska Native	Asian	Native Hawaiian and Other Pacific Islander	Some Other Race
Greene County—Con.												
Battlefield B township.....	75	18	28	30	1	9	3,937	73	47	174	2	47
Boone No. 1 township.....	14	5	5	4	0	0	1,414	7	11	7	0	1
Ash Grove city (part).....	10	5	3	2	0	0	945	6	4	3	0	1
Boone No. 2 township.....	20	2	10	2	3	5	849	6	18	2	3	7
Ash Grove city (part).....	14	1	9	0	0	4	513	1	17	0	0	6
Brookline township.....	66	13	34	21	6	2	2,433	24	50	46	7	14
Republic city (part).....	44	10	16	16	3	2	1,172	14	21	34	3	8
Campbell No. 1 township.....	24	4	8	10	1	5	2,807	8	25	50	1	17
Campbell No. 2 township.....	33	8	16	10	1	0	1,832	25	30	26	1	7
Campbell No. 2A township.....	212	115	73	50	3	10	6,452	394	108	214	3	90
Campbell No. 2B township.....	38	23	14	5	0	0	2,376	107	32	23	0	23
Campbell No. 2C township.....	25	18	7	6	0	3	2,079	72	21	30	0	11
Cass township.....	17	2	13	1	0	2	1,146	3	14	5	0	4
Center No. 1 township.....	62	16	30	8	1	9	3,666	40	64	30	5	51
Republic city (part).....	0	0	0	0	0	0	18	0	0	0	0	0
Willard city (part).....	0	0	0	0	0	0	3	0	0	0	0	0
Center No. 3 township.....	17	6	10	2	1	1	1,791	14	18	4	1	2
Cherokee township.....	93	32	35	24	4	8	4,303	91	51	146	6	20
Clay B township.....	15	2	7	6	0	0	1,748	5	13	40	0	4
Clay C township.....	36	3	10	21	2	2	3,236	16	14	149	2	16
East Clay A township.....	9	4	2	5	0	4	1,054	7	6	10	0	17
East Republic township.....	77	21	38	9	4	13	4,557	49	65	28	4	38
Republic city (part).....	77	21	38	9	4	13	4,297	47	61	28	4	38
Franklin No. 1 township.....	31	8	16	8	1	0	1,478	14	22	13	1	7
Franklin No. 2 township.....	66	20	33	10	1	6	3,216	33	58	28	1	10
Jackson No. 1 township.....	55	8	47	5	0	2	2,829	13	56	17	0	15
Fair Grove city.....	13	7	9	1	0	1	1,370	11	13	8	0	9
Jackson No. 2 township.....	78	16	54	8	1	13	4,195	31	81	15	4	16
Strafford city.....	55	16	33	7	0	13	2,314	28	52	13	0	15
Murray township.....	108	38	58	15	1	8	6,529	87	94	21	5	27
Willard city (part).....	90	33	46	14	1	6	5,184	78	76	18	5	21
North Campbell No. 1 township.....	26	7	8	7	1	3	1,694	19	11	54	1	7
North Campbell No. 2 township.....	46	7	18	9	6	8	2,674	59	37	35	7	18
North Campbell No. 3A township.....	41	13	36	4	2	0	2,123	65	48	30	3	20
North Campbell No. 3B township.....	13	4	8	2	1	2	1,072	20	20	9	1	20
Willard city (part).....	0	0	0	0	0	0	0	0	0	0	0	0
Pond Creek township.....	20	7	11	0	0	2	1,567	12	18	2	0	4
Republic North township.....	110	35	54	26	4	24	6,289	82	96	64	5	61
Republic city (part).....	101	33	50	22	4	24	5,535	79	88	59	5	60
Robberson No. 1A township.....	5	3	1	1	0	0	547	5	3	1	0	2
Robberson No. 1B township.....	22	0	17	3	2	0	1,263	3	34	7	2	2
Robberson No. 2 township.....	30	8	17	11	2	1	2,440	17	23	15	3	10
Springfield township.....	4,730	2,216	1,904	830	170	584	146,255	8,740	3,137	3,845	437	2,473
Springfield city (part).....	4,730	2,216	1,904	830	170	584	146,255	8,740	3,137	3,845	437	2,473
Taylor township.....	10	2	5	5	0	1	2,198	11	27	17	0	14
Walnut Grove township.....	19	1	14	3	0	1	1,438	2	25	4	0	2
Walnut Grove city.....	6	1	4	0	0	1	655	2	13	0	0	1
Washington township.....	27	11	11	2	3	5	2,691	21	23	16	11	18
Rogersville city (part).....	5	5	0	0	0	2	266	9	1	0	3	8
West Republic township.....	55	25	20	11	2	8	3,872	46	39	20	2	33
Republic city (part).....	51	23	19	10	2	8	3,272	43	38	17	2	33
Wilson A township.....	160	86	61	20	9	16	4,049	284	82	124	13	77
Wilson C township.....	56	13	13	22	2	8	3,696	71	28	158	6	34
Wilson CW township.....	85	26	30	35	1	15	4,290	80	53	192	2	47
Grundy County.....	101	15	63	18	2	19	10,048	74	106	55	5	86
Franklin township.....	3	1	2	0	0	0	483	1	2	0	0	2
Spickard city.....	3	1	2	0	0	0	253	1	2	0	0	1
Harrison township.....	0	0	0	0	0	0	97	0	6	0	0	5
Jackson township.....	1	0	1	0	0	0	135	0	1	0	0	0
Jefferson township.....	2	0	2	0	0	0	444	0	3	0	0	0
Liberty township.....	6	2	3	1	0	0	428	7	4	2	1	0
Galt city.....	6	2	3	1	0	0	246	6	4	2	1	0
Lincoln township.....	0	0	0	0	0	0	519	1	2	0	0	3
Tindall town.....	0	0	0	0	0	0	77	0	0	0	0	0
Madison township.....	1	0	0	0	0	1	624	2	0	0	0	1
Edinburg CDP.....	1	0	0	0	0	1	92	0	0	0	0	1
Leisure Lake CDP.....	0	0	0	0	0	0	160	0	0	0	0	0
Marion township.....	2	0	0	0	0	2	247	0	0	0	0	3
Myers township.....	2	0	0	0	1	1	158	0	1	1	1	2
Taylor township.....	4	0	4	0	0	0	178	1	4	0	0	0
Brimson village.....	0	0	0	0	0	0	63	0	0	0	0	0
Trenton township.....	68	12	41	17	1	13	6,219	62	72	49	3	68
Trenton city.....	65	12	38	17	1	13	5,827	62	69	49	3	68
Washington township.....	4	0	4	0	0	0	113	0	5	0	0	0
Wilson township.....	8	0	6	0	0	2	403	0	6	3	0	2
Laredo city.....	1	0	1	0	0	0	198	0	1	0	0	0

Table 5.
Population for Selected Categories of Race: 2010—Con.

[For information on confidentiality protection, nonsampling error, and definitions, see Selected Appendixes at <www.census.gov/prod/cen2010/cph-1-a.pdf>]

State County County Subdivision Place	Race in combination with one or more other races						Race alone or in combination with one or more other races					
	White	Black or African American	American Indian and Alaska Native	Asian	Native Hawaiian and Other Pacific Islander	Some Other Race	White	Black or African American	American Indian and Alaska Native	Asian	Native Hawaiian and Other Pacific Islander	Some Other Race
Harrison County.....	83	16	43	11	4	11	8,821	46	75	29	13	58
Adams township.....	0	0	0	0	0	0	135	0	0	0	0	0
Bethany township.....	32	9	13	2	1	7	3,582	28	28	12	3	53
Bethany city.....	31	8	13	2	1	7	3,205	26	28	11	3	50
Butler township.....	1	0	1	0	0	1	138	0	2	0	0	1
Clay township.....	1	0	1	0	0	0	83	0	3	0	0	0
Colfax township.....	0	0	0	0	0	0	562	1	0	0	0	0
Blythedale village.....	0	0	0	0	0	0	193	0	0	0	0	0
Eagleville town (part).....	0	0	0	0	0	0	20	1	0	0	0	0
Cypress township.....	4	0	1	3	0	0	159	0	1	3	0	0
Dallas township.....	2	0	1	0	0	1	215	1	3	0	0	1
Fox Creek township.....	0	0	0	0	0	0	104	0	0	0	1	0
Grant township.....	3	1	2	0	0	0	455	2	3	2	0	0
Ridgeway city (part).....	2	1	1	0	0	0	322	2	2	2	0	0
Hamilton township.....	4	0	4	0	0	0	136	0	4	1	0	0
Jefferson township.....	4	3	1	1	0	0	326	4	2	1	0	0
Lincoln township.....	0	0	0	0	0	0	105	0	0	0	0	0
Madison township.....	3	1	1	1	0	0	431	1	2	2	4	0
Cainsville city.....	1	0	0	1	0	0	285	0	1	1	4	0
Marion township.....	4	0	3	0	0	1	440	0	5	1	1	2
Eagleville town (part).....	4	0	3	0	0	1	116	0	4	0	0	1
Ridgeway city (part).....	0	0	0	0	0	0	137	0	0	1	0	0
Sherman township.....	10	2	5	3	0	0	174	2	6	3	0	0
Sugar Creek township.....	7	0	2	1	3	1	523	0	3	1	4	1
Gilman City city (part).....	2	0	1	1	0	0	383	0	1	1	0	0
Trail Creek township.....	0	0	0	0	0	0	216	0	0	0	0	0
Mount Moriah town.....	0	0	0	0	0	0	87	0	0	0	0	0
Union township.....	0	0	0	0	0	0	403	5	0	3	0	0
Eagleville town (part).....	0	0	0	0	0	0	178	0	0	0	0	0
Washington township.....	0	0	0	0	0	0	111	1	0	0	0	0
White Oak township.....	8	0	8	0	0	0	523	1	13	0	0	0
New Hampton city.....	8	0	8	0	0	0	286	0	13	0	0	0
Henry County.....	318	84	182	45	3	25	21,791	310	293	97	16	99
Bear Creek township.....	1	0	1	0	0	0	181	2	1	0	0	0
Bethlehem township.....	6	2	4	0	0	0	722	3	6	2	4	0
Big Creek township.....	0	0	0	0	0	0	270	0	0	0	1	1
Bogard township.....	26	4	20	1	0	1	656	4	20	2	0	7
Blairtown city.....	10	0	10	0	0	0	97	0	10	0	0	0
Urich city (part).....	0	0	0	0	0	0	2	0	0	0	0	0
Clinton township.....	145	51	66	15	0	15	8,336	205	103	39	1	57
Clinton city (part).....	144	51	65	15	0	15	7,825	197	102	38	1	57
Davis township.....	4	0	4	0	0	0	235	3	5	2	0	0
La Due village.....	3	0	3	0	0	0	27	0	3	1	0	0
Deepwater township.....	3	0	4	2	0	1	562	7	4	4	0	1
Montrose city.....	2	0	1	0	0	1	379	5	1	0	0	1
Deer Creek township.....	5	0	2	3	3	0	402	2	2	3	4	1
Fairview township.....	8	3	5	0	0	0	819	7	9	0	0	1
Deepwater city.....	3	0	3	0	0	0	431	0	5	0	0	0
Fields Creek township.....	23	10	11	3	0	1	1,609	42	16	8	0	3
Clinton city (part).....	17	8	7	3	0	1	902	33	10	5	0	1
Honey Creek township.....	1	0	1	0	0	0	216	0	1	0	0	0
Hartwell CDP.....	0	0	0	0	0	0	16	0	0	0	0	0
Leesville township.....	8	0	6	2	0	0	1,063	4	16	4	0	0
Tightwad village.....	1	0	1	0	0	0	69	0	1	0	0	0
Osage township.....	10	1	9	0	0	0	769	2	16	1	0	1
Brownington town.....	2	1	1	0	0	0	104	1	4	0	0	0
Shawnee township.....	1	0	0	1	0	0	465	0	2	4	0	1
Springfield township.....	6	4	3	1	0	0	292	4	6	2	0	0
Tebo township.....	11	3	6	1	0	1	837	4	8	4	0	2
Calhoun city.....	6	1	4	1	0	0	464	2	5	4	0	0
Walker township.....	0	0	0	0	0	0	209	0	0	0	0	0
White Oak township.....	6	0	3	2	0	1	743	8	8	2	0	3
Urich city (part).....	4	0	1	2	0	1	491	6	6	2	0	2
Windsor township.....	54	6	37	14	0	5	3,405	13	70	20	6	21
Windsor city (part).....	41	3	30	11	0	5	2,753	7	63	16	6	8
Hickory County.....	147	15	120	9	4	8	9,485	40	187	25	12	33
Center township.....	5	1	5	1	1	0	860	3	11	4	1	2
Cross Timbers township.....	8	0	8	0	0	0	598	1	10	0	0	4
Cross Timbers city.....	1	0	1	0	0	0	216	0	1	0	0	0
Green township.....	39	6	34	2	0	2	2,357	6	54	7	0	4
Hermitage township.....	21	0	17	2	2	0	1,123	3	23	4	2	2
Hermitage city.....	10	0	10	0	0	0	461	2	12	0	0	2
Jordan township.....	3	0	2	1	0	0	167	2	4	1	0	0
Montgomery township.....	1	0	1	0	0	0	280	0	4	0	1	0
Stark township.....	24	3	21	0	0	0	938	7	33	4	0	0
Preston village.....	0	0	0	0	0	0	218	1	4	0	0	0
Tyler township.....	15	1	9	0	0	6	1,238	7	15	2	0	11
Weaubleau township.....	15	2	11	1	1	0	886	3	18	1	1	9
Weaubleau city.....	7	2	4	1	0	0	414	3	7	1	0	0

Table 5.
Population for Selected Categories of Race: 2010—Con.

[For information on confidentiality protection, nonsampling error, and definitions, see Selected Appendixes at <www.census.gov/prod/cen2010/cph-1-a.pdf>]

State County County Subdivision Place	Race in combination with one or more other races						Race alone or in combination with one or more other races					
	White	Black or African American	American Indian and Alaska Native	Asian	Native Hawaiian and Other Pacific Islander	Some Other Race	White	Black or African American	American Indian and Alaska Native	Asian	Native Hawaiian and Other Pacific Islander	Some Other Race
Hickory County—Con.												
Wheatland township.....	16	2	12	2	0	0	1,038	8	15	2	7	1
Wheatland city.....	6	2	4	0	0	0	355	8	6	0	7	1
Holt County.....	26	6	16	2	2	2	4,827	14	64	17	3	15
Benton township.....	9	2	7	0	0	2	1,448	6	37	8	0	5
Mound City city.....	7	2	5	0	0	2	1,121	4	33	8	0	2
Bigelow township.....	0	0	0	0	0	0	198	2	0	0	0	0
Bigelow village.....	0	0	0	0	0	0	27	0	0	0	0	0
Big Lake village (part).....	0	0	0	0	0	0	104	2	0	0	0	0
Clay township.....	0	0	0	0	0	0	519	0	1	0	0	2
Maitland city.....	0	0	0	0	0	0	340	0	1	0	0	2
Forbes township.....	0	0	0	0	0	0	165	0	0	1	0	0
Forest township.....	3	1	2	0	0	0	341	1	6	2	0	6
Forest City city (part).....	3	1	2	0	0	0	255	1	5	0	0	6
Hickory township.....	2	0	2	0	0	0	186	0	5	0	0	0
Lewis township.....	7	2	4	1	0	0	1,042	2	9	5	0	0
Forest City city (part).....	0	0	0	0	0	0	4	0	0	0	0	0
Oregon city.....	6	2	3	1	0	0	849	2	7	5	0	0
Liberty township.....	1	0	1	0	0	0	195	0	1	0	0	0
Lincoln township.....	2	1	0	1	0	0	58	1	0	1	0	0
Corning town.....	0	0	0	0	0	0	15	0	0	0	0	0
Minton township.....	0	0	0	0	0	0	121	0	3	0	0	0
Big Lake village (part).....	0	0	0	0	0	0	51	0	2	0	0	0
Fortescue town.....	0	0	0	0	0	0	32	0	0	0	0	0
Nodaway township.....	2	0	0	0	2	0	149	0	1	0	3	0
Union township.....	0	0	0	0	0	0	405	2	1	0	0	2
Craig city.....	0	0	0	0	0	0	246	0	1	0	0	1
Howard County.....	180	99	58	29	10	11	9,490	631	105	55	14	46
Bonne Femme township.....	16	9	2	7	0	0	602	27	3	7	0	3
Boonslick township.....	6	2	1	3	0	0	505	7	5	3	0	7
Burton township.....	5	0	2	3	0	0	172	1	2	3	0	0
Chariton township.....	23	15	8	0	0	4	1,478	104	11	4	0	4
Glasgow city (part).....	21	14	7	0	0	4	975	101	8	3	0	4
Franklin township.....	36	15	14	2	8	5	1,737	42	33	8	9	10
Franklin city.....	0	0	0	0	0	0	94	1	0	0	0	0
New Franklin city.....	22	9	9	2	8	0	1,049	26	23	3	9	5
Monteau township.....	24	3	12	9	0	0	1,010	12	16	11	0	1
Prairie township.....	9	5	5	0	0	1	735	13	12	0	0	1
Armstrong city.....	3	2	3	0	0	0	273	7	9	0	0	0
Richmond township.....	61	50	14	5	2	1	3,251	425	23	19	5	20
Fayette city.....	51	41	13	5	2	1	2,295	391	20	18	5	16
Howell County.....	626	79	416	123	20	69	39,529	235	686	321	34	271
Benton township.....	23	4	18	1	2	0	2,092	12	31	1	3	12
South Fork CDP.....	0	0	0	0	0	0	232	1	4	0	0	4
Chapel township.....	1	2	2	2	1	0	573	2	7	7	1	0
Dry Creek township.....	40	4	31	4	0	4	1,752	8	40	6	0	14
Pomona CDP.....	8	1	4	0	0	3	501	1	8	1	0	8
West Plains city (part).....	3	0	3	0	0	0	92	1	3	0	0	0
Goldsberry township.....	56	6	42	6	3	6	4,064	15	70	17	5	17
Mountain View city.....	32	6	24	1	2	4	2,685	8	38	10	3	12
Howell township.....	313	49	174	82	9	46	19,165	161	288	203	20	184
Brandsville city.....	2	0	2	0	0	0	146	0	3	0	0	14
West Plains city (part).....	200	37	105	57	4	32	11,502	137	181	159	10	123
Hutton Valley township.....	17	0	14	0	3	3	1,072	4	28	2	3	4
Willow Springs city (part).....	0	0	0	0	0	0	0	0	0	0	0	0
Myatt township.....	6	2	4	0	0	0	642	2	16	0	0	1
Siloam Springs township.....	9	1	8	0	0	0	743	1	14	1	0	7
Sisson township.....	23	1	14	4	0	6	1,475	5	33	19	0	8
South Fork township.....	12	1	10	0	0	1	1,095	3	16	5	0	2
Spring Creek township.....	26	1	24	0	0	1	1,947	5	36	4	0	6
Willow Springs township.....	100	8	75	24	2	2	4,909	17	107	56	2	16
Willow Springs city (part).....	46	6	33	9	0	2	2,145	9	42	25	0	12
Iron County.....	154	31	96	13	9	12	10,404	169	147	24	9	36
Arcadia township.....	90	23	49	9	8	5	5,448	94	82	16	8	21
Arcadia city.....	1	0	1	0	0	0	603	4	2	0	0	0
Ironton city.....	23	13	3	0	2	5	1,427	38	8	1	2	7
Pilot Knob city.....	18	5	7	6	0	0	722	15	18	9	0	0
Dent township.....	7	3	3	1	0	0	1,184	6	8	1	0	2
Viburnum city.....	5	2	3	0	0	0	685	5	7	0	0	1
Iron township.....	19	1	14	3	0	2	1,124	2	17	5	0	3
Kaolin township.....	1	1	0	0	0	0	512	7	3	1	0	1
Liberty township.....	11	2	10	0	0	1	437	53	13	0	0	2
Union township.....	26	1	20	0	1	4	1,699	7	24	1	1	7
Annapolis city.....	1	0	0	0	1	0	343	0	1	0	1	1
Des Arc village.....	5	0	5	0	0	0	173	3	6	0	0	0

Table 5.
Population for Selected Categories of Race: 2010—Con.

[For information on confidentiality protection, nonsampling error, and definitions, see Selected Appendixes at <www.census.gov/prod/cen2010/cph-1-a.pdf>]

State County County Subdivision Place	Race in combination with one or more other races						Race alone or in combination with one or more other races					
	White	Black or African American	American Indian and Alaska Native	Asian	Native Hawaiian and Other Pacific Islander	Some Other Race	White	Black or African American	American Indian and Alaska Native	Asian	Native Hawaiian and Other Pacific Islander	Some Other Race
Jackson County.....	17,293	10,922	6,484	3,515	1,152	3,932	468,366	172,289	9,836	14,270	2,762	29,247
Blue township.....	4,933	2,512	1,781	681	442	1,244	126,550	21,872	2,811	2,594	1,448	11,041
Independence city (part).....	3,365	1,558	1,201	493	362	667	99,227	7,936	1,915	1,572	1,177	4,378
Kansas City city (part).....	1,302	866	484	139	53	526	18,391	13,625	750	914	126	6,440
River Bend village.....	0	0	0	0	0	0	10	0	0	0	0	0
Sugar Creek city (part).....	79	34	27	11	6	17	3,118	116	45	30	27	98
Brooking township.....	1,947	1,775	890	343	137	333	35,989	40,077	1,196	951	228	1,443
Kansas City city (part).....	1,073	1,151	566	169	73	192	15,179	32,114	738	476	103	744
Raytown city (part).....	874	624	324	174	64	141	20,810	7,963	458	475	125	699
Fort Osage township.....	134	32	63	20	16	11	6,650	68	96	36	28	64
Buckner city.....	67	17	34	10	4	6	3,007	28	46	13	10	42
Independence city (part).....	15	5	2	6	1	3	573	8	7	8	1	8
Levasy city.....	2	0	1	0	1	0	83	0	1	0	1	0
Sibley village.....	10	0	9	1	0	0	354	0	12	1	0	0
Kaw township.....	4,031	2,763	1,611	1,012	192	1,262	96,076	60,317	2,529	5,632	338	10,942
Kansas City city (part).....	4,031	2,763	1,611	1,012	192	1,262	96,076	60,317	2,529	5,632	338	10,942
Prairie township.....	2,126	1,048	595	628	112	323	88,127	9,093	913	2,208	228	1,363
Blue Springs city (part).....	44	21	7	12	0	8	1,748	152	11	31	0	37
Greenwood city.....	84	30	31	31	3	11	4,870	295	49	58	3	45
Independence city (part).....	3	0	0	0	0	3	42	6	0	0	0	3
Lake Lotawana city (part).....	2	2	0	0	0	0	92	5	0	0	0	0
Lee's Summit city (part).....	1,961	982	548	577	108	294	78,799	8,557	834	2,091	222	1,258
Pleasant Hill city (part).....	0	0	0	0	0	0	6	0	0	0	0	0
Unity Village village.....	4	2	3	1	0	0	89	9	3	3	0	0
Sni-A-Bar township.....	2,030	934	650	456	151	330	75,757	4,607	1,075	1,320	274	1,264
Blue Springs city (part).....	1,471	738	415	330	93	227	45,803	3,864	652	965	175	867
Grain Valley city.....	269	101	108	69	28	62	12,173	428	181	149	45	213
Independence city (part).....	57	31	21	15	6	10	3,710	142	38	77	6	39
Lake Tapawingo city.....	15	6	5	4	0	2	717	11	9	8	0	2
Lee's Summit city (part).....	0	0	0	0	0	0	0	0	0	0	0	0
Oak Grove city (part).....	131	45	52	24	10	20	7,409	132	111	79	19	82
Van Buren township.....	93	18	54	10	5	13	7,489	77	88	54	17	43
Blue Springs city (part).....	0	0	0	0	0	0	15	0	0	0	0	0
Lake Lotawana city (part).....	28	6	18	3	0	4	1,815	11	23	13	1	11
Lone Jack city.....	19	5	13	0	0	1	1,009	26	22	5	1	6
Washington township.....	1,999	1,840	840	365	97	416	31,728	36,178	1,128	1,475	201	3,087
Grandview city.....	765	660	303	133	31	191	12,599	10,657	434	396	49	1,434
Kansas City city (part).....	1,231	1,176	537	232	66	224	19,062	25,435	693	1,079	152	1,647
Raytown city (part).....	3	4	0	0	0	1	67	86	1	0	0	6
Jasper County.....	3,514	1,151	1,923	379	125	562	107,110	3,418	3,701	1,546	418	5,130
Duval township.....	36	0	31	0	0	5	819	0	41	1	0	14
Neck City city (part).....	4	0	4	0	0	0	78	0	6	0	0	0
Galena township.....	842	316	442	109	34	85	25,465	844	966	350	58	503
Airport Drive village (part).....	8	0	7	1	0	0	506	0	16	3	0	1
Carl Junction city (part).....	48	5	24	11	0	11	2,615	38	59	56	1	29
Joplin city (part).....	639	270	336	65	32	63	17,092	724	717	217	54	413
Jackson township.....	146	50	94	8	0	22	4,649	93	146	50	6	176
Carthage city (part).....	80	39	39	3	0	12	2,102	70	56	28	6	104
Duenweg city (part).....	2	0	2	0	0	0	5	0	2	0	0	0
Fidelity town (part).....	3	0	2	0	0	1	245	0	6	0	0	1
Jasper township.....	7	0	7	0	0	0	594	0	10	1	2	1
Asbury city.....	2	0	2	0	0	0	201	0	5	0	2	1
Joplin township.....	1,369	522	674	170	50	188	38,521	1,880	1,367	782	188	955
Airport Drive village (part).....	4	2	3	3	0	0	174	2	6	5	0	0
Carterville city (part).....	29	4	18	5	0	4	1,512	7	32	8	0	35
Duenweg city (part).....	64	11	53	3	0	6	1,066	20	70	4	0	26
Duquesne village.....	39	14	17	5	1	6	1,660	39	46	35	2	22
Joplin city (part).....	882	391	398	110	43	119	22,833	1,505	820	581	166	557
Webb City city (part).....	277	84	150	35	3	32	8,453	246	293	113	12	257
Lincoln township.....	6	0	0	0	0	6	283	0	1	0	0	18
McDonald township.....	22	5	12	4	0	1	776	14	23	6	1	12
Avilla town.....	9	1	7	0	0	1	122	1	10	0	0	1
Madison township.....	53	7	39	2	15	10	2,294	19	61	13	16	162
Carthage city (part).....	0	0	0	0	3	3	56	0	0	0	3	3
Marion township.....	432	111	193	38	12	181	11,738	327	349	162	110	2,939
Brooklyn Heights town.....	3	1	0	2	0	0	99	1	0	2	0	1
Carthage city (part).....	357	96	151	30	9	163	8,859	287	276	151	95	2,783
Carytown city (part).....	1	0	0	0	1	0	148	0	0	0	1	1
Mineral township.....	237	59	174	18	4	39	8,766	100	298	76	4	131
Alba city.....	17	3	13	2	0	0	541	7	23	2	0	0
Carterville city (part).....	8	6	5	0	0	2	307	11	7	4	0	11
Joplin city (part).....	2	0	0	2	0	0	3	0	0	3	0	0
Neck City city (part).....	4	0	1	0	0	3	104	0	3	0	0	3
Oronogo city.....	85	20	58	5	3	21	2,274	27	105	19	3	54
Purcell city.....	8	0	8	0	0	0	393	6	17	0	0	0
Webb City city (part).....	45	16	28	1	1	8	1,844	32	45	24	1	24
Preston township.....	26	2	22	3	0	0	1,422	6	28	8	0	9
Carytown city (part).....	1	0	1	0	0	0	113	0	1	0	0	9
Jasper city.....	18	1	18	0	0	0	921	4	20	5	0	0
Sarcooxie township.....	69	14	50	2	1	10	2,871	19	107	10	7	104

Table 5.
Population for Selected Categories of Race: 2010—Con.

[For information on confidentiality protection, nonsampling error, and definitions, see Selected Appendixes at <www.census.gov/prod/cen2010/cph-1-a.pdf>]

State County County Subdivision Place	Race in combination with one or more other races						Race alone or in combination with one or more other races					
	White	Black or African American	American Indian and Alaska Native	Asian	Native Hawaiian and Other Pacific Islander	Some Other Race	White	Black or African American	American Indian and Alaska Native	Asian	Native Hawaiian and Other Pacific Islander	Some Other Race
Jasper County—Con.												
Sarcozie township—Con.												
La Russell city.....	2	0	2	0	0	0	111	0	5	0	0	0
Reeds town.....	4	0	3	1	0	0	87	3	6	2	0	1
Sarcozie city.....	27	8	16	1	0	7	1,295	10	34	7	1	13
Sheridan township.....	4	0	2	0	0	2	392	0	2	14	0	8
Twin Groves township.....	222	51	155	24	8	8	6,328	97	247	60	11	50
Carl Junction city (part).....	138	39	90	15	6	8	4,518	81	152	43	8	47
Waco city.....	7	1	3	3	0	0	87	1	3	3	0	0
Union township.....	43	14	28	1	1	5	2,192	19	55	13	15	48
Carthage city (part).....	0	0	0	0	0	0	1	0	0	0	0	0
Fidelity town (part).....	0	0	0	0	0	0	7	1	0	0	0	0
Jefferson County.....	2,858	970	1,181	682	96	269	213,865	2,768	1,858	2,099	145	1,105
Arnold township.....	274	87	113	73	9	31	20,320	203	160	258	14	159
Arnold city.....	274	87	113	73	9	31	20,320	203	160	258	14	159
Big River township.....	68	6	39	21	3	1	6,527	25	63	32	4	15
Cedar Hill Lakes village (part).....	0	0	0	0	0	0	16	0	0	0	0	0
Central township.....	107	31	59	19	6	2	13,656	138	104	61	12	50
De Soto city (part).....	0	0	0	0	0	0	38	0	0	0	0	0
Hillsboro city.....	35	14	17	5	0	1	2,702	93	29	18	1	14
High Ridge township.....	211	66	99	42	1	25	18,490	135	170	181	8	102
Byrnes Mill city.....	28	9	12	6	0	1	2,736	16	26	14	1	16
Cedar Hill CDP (part).....	0	0	0	0	0	0	26	0	0	0	0	0
High Ridge CDP.....	42	23	17	10	0	2	4,208	40	34	43	0	31
Parkdale village.....	1	1	0	0	0	0	165	2	0	4	0	0
Peaceful Village village.....	0	0	0	0	0	0	9	0	0	0	0	0
Scotsdale town.....	1	0	1	0	0	0	222	0	1	0	0	0
Imperial township.....	324	105	109	83	11	44	24,177	227	172	214	14	94
Barnhart CDP.....	61	19	18	13	4	13	5,595	48	33	38	6	28
Joachim township.....	242	121	95	47	13	12	18,469	282	154	136	16	52
Festus city (part).....	12	7	6	6	3	1	1,476	23	9	19	4	1
Herculaneum city (part).....	26	20	4	7	0	1	2,496	76	8	41	0	10
Horine CDP.....	12	9	1	2	2	0	811	10	5	2	2	4
Pevely city.....	104	49	43	16	2	4	5,381	105	60	34	3	12
Meramec township.....	207	46	105	51	5	12	17,894	112	173	138	8	82
Cedar Hill CDP (part).....	19	2	8	7	0	2	1,674	11	13	14	0	2
Cedar Hill Lakes village (part).....	1	0	1	1	0	1	216	0	2	4	0	1
LaBarque Creek CDP.....	8	0	5	3	0	0	1,536	5	12	10	0	3
Lake Tekakwitha village.....	3	0	2	2	2	0	250	0	2	5	2	0
Plattin township.....	155	41	80	36	3	18	11,394	112	104	88	6	46
Crystal City city (part).....	0	0	0	0	0	0	24	0	0	0	0	0
Festus city (part).....	0	0	0	0	0	0	0	0	0	0	0	0
Olympian Village city.....	9	4	5	0	0	0	762	7	7	4	0	3
River View township.....	307	195	89	40	6	11	15,783	762	138	154	11	53
Crystal City city (part).....	86	58	21	20	4	1	4,585	236	39	51	5	15
Festus city (part).....	206	131	59	20	2	10	9,585	504	81	100	6	32
Herculaneum city (part).....	11	4	7	0	0	0	851	9	13	3	0	1
Rock township.....	531	151	210	146	22	76	30,544	394	341	465	32	264
Murphy CDP.....	159	34	79	37	12	28	8,438	115	121	93	16	86
Valle township.....	192	49	116	24	5	13	14,857	196	166	71	7	60
De Soto city (part).....	90	31	44	14	2	7	6,183	134	70	41	3	29
Windsor township.....	240	72	67	100	12	24	21,754	182	113	301	13	128
Imperial CDP.....	37	8	14	16	4	0	4,626	20	26	67	5	6
Kimmswick city.....	3	0	1	2	0	0	145	2	1	12	0	0
Johnson County.....	1,271	531	458	376	68	154	48,615	2,810	736	1,178	192	552
Centerview township.....	16	4	8	5	1	0	1,544	29	19	11	1	7
Centerview city.....	4	2	2	0	0	0	256	3	3	5	0	4
Chilhowee township.....	22	4	14	0	0	4	1,130	6	20	2	0	4
Chilhowee town.....	12	0	10	0	0	2	322	0	13	0	0	2
Columbus township.....	21	3	11	3	2	3	1,105	10	15	5	8	3
Grover township.....	13	3	6	1	4	1	644	12	6	1	5	2
Hazel Hill township.....	40	2	19	16	0	3	1,791	12	26	28	0	7
Jackson township.....	67	9	45	10	4	9	4,697	27	74	23	4	32
Jefferson township.....	5	1	1	2	0	1	727	2	3	5	0	5
Kingsville township.....	28	13	15	0	0	4	1,499	20	26	3	1	15
Kingsville city.....	5	4	1	0	0	0	263	6	3	0	0	2
Madison township.....	72	22	42	10	4	2	3,189	61	58	12	12	23
Holden city.....	51	19	28	5	3	2	2,181	50	39	7	11	20
Montserratt township.....	48	15	12	9	6	7	1,759	62	24	29	15	21
Post Oak township.....	31	13	18	6	4	2	1,963	21	35	22	5	15
Leeton city.....	5	5	1	3	3	1	551	7	8	5	3	1
Rose Hill township.....	17	3	12	2	0	1	978	6	19	7	0	4
La Tour CDP.....	1	0	1	0	0	0	62	0	1	0	0	0
Simpson township.....	3	1	0	0	0	2	559	19	1	0	0	7
Warrensburg township.....	634	315	185	200	20	73	20,762	1,830	307	758	69	234
Warrensburg city.....	543	285	146	172	19	59	16,608	1,693	239	692	59	184
Washington township.....	254	123	70	112	23	42	6,268	693	103	272	72	173
Knob Noster city.....	96	56	30	44	14	12	2,264	303	47	128	34	71
Whiteman AFB CDP.....	109	54	30	51	7	17	2,186	291	40	96	20	65

Table 5.
Population for Selected Categories of Race: 2010—Con.

[For information on confidentiality protection, nonsampling error, and definitions, see Selected Appendixes at <www.census.gov/prod/cen2010/cph-1-a.pdf>]

State County County Subdivision Place	Race in combination with one or more other races						Race alone or in combination with one or more other races					
	White	Black or African American	American Indian and Alaska Native	Asian	Native Hawaiian and Other Pacific Islander	Some Other Race	White	Black or African American	American Indian and Alaska Native	Asian	Native Hawaiian and Other Pacific Islander	Some Other Race
Knox County.....	41	9	22	7	6	0	4,088	23	29	15	6	13
Bee Ridge township.....	0	0	0	0	0	0	120	0	0	1	0	0
Benton township.....	0	0	0	0	0	0	186	2	0	0	0	0
Bourbon township.....	1	1	0	0	0	0	100	1	0	1	0	0
Plevna CDP.....	0	0	0	0	0	0	21	0	0	0	0	0
Center township.....	5	2	1	2	1	0	1,165	7	6	3	1	0
Edina city.....	5	2	1	2	1	0	1,165	7	6	3	1	0
Colony township.....	1	0	0	0	1	0	166	1	0	0	1	13
Fabius township.....	8	1	7	0	0	0	218	4	8	1	0	0
Newark village.....	6	1	5	0	0	0	91	3	6	0	0	0
Greensburg township.....	0	0	0	0	0	0	399	0	0	1	0	0
Baring city.....	0	0	0	0	0	0	132	0	0	0	0	0
Jeddo township.....	1	0	1	0	0	0	84	0	1	1	0	0
Liberty township.....	2	0	2	0	0	0	311	0	2	0	0	0
Lyon township.....	15	5	8	1	1	0	484	5	8	1	1	0
Hurdland city.....	4	3	0	0	1	0	163	3	0	0	1	0
Myrtle township.....	5	0	2	2	3	0	412	1	2	3	3	0
Knox City city.....	3	0	1	1	3	0	215	0	1	1	3	0
Salt River township.....	3	0	1	2	0	0	247	1	1	3	0	0
Novelly village.....	3	0	1	2	0	0	137	1	1	3	0	0
Shelton township.....	0	0	0	0	0	0	196	1	1	0	0	0
Laclede County.....	652	159	343	126	48	74	34,703	400	583	282	66	253
Auglaize township.....	35	7	16	3	8	5	2,223	11	27	7	10	19
Eldridge township.....	22	5	12	4	0	1	885	8	14	13	0	2
Franklin township.....	2	1	2	0	1	1	735	3	7	2	1	4
Evergreen village (part).....	1	1	0	0	0	0	2	2	0	0	0	0
Gasconade township.....	14	3	7	4	0	0	885	3	22	8	0	1
Lebanon township.....	392	122	187	81	17	49	18,011	326	294	191	28	164
Lebanon city (part).....	338	103	155	74	12	44	13,931	291	244	176	22	150
May/Smith township.....	20	3	11	6	5	1	1,172	5	27	12	6	6
Richland city (part).....	4	0	3	0	1	0	127	0	4	0	2	4
Stoutland city (part).....	0	0	0	0	0	0	40	0	0	0	0	0
Osage township.....	20	2	15	3	2	1	1,706	8	25	10	3	4
Phillipsburg township.....	20	4	14	1	1	2	1,786	5	22	4	1	10
Evergreen village (part).....	0	0	0	0	0	0	0	0	0	0	0	0
Phillipsburg village.....	1	1	0	1	0	1	201	1	0	1	0	1
Spring Hollow township.....	83	5	60	18	4	6	4,057	19	110	26	4	13
Bennett Springs CDP (part).....	4	0	4	0	0	0	107	0	4	2	0	0
Lebanon city (part).....	0	0	0	0	0	0	32	0	0	0	0	0
Union township.....	30	3	15	3	9	6	1,724	6	27	5	11	15
Conway city.....	19	2	11	0	8	2	766	5	18	1	9	10
Washington township.....	14	4	4	3	1	2	1,519	6	8	4	2	15
Evergreen village (part).....	0	0	0	0	0	0	25	0	0	0	0	0
Lafayette County.....	632	262	282	82	20	51	32,054	1,004	422	215	68	297
Clay township.....	75	24	41	3	2	12	4,872	72	69	12	8	42
Bates City city (part).....	1	1	0	0	0	0	102	1	0	0	0	3
Napoleon city.....	2	0	2	0	0	0	222	0	2	0	0	0
Oak Grove city (part).....	0	0	0	0	0	0	0	0	0	0	0	0
Odessa city (part).....	24	8	10	0	0	6	1,168	33	13	2	1	12
Wellington city.....	13	5	10	2	0	0	792	13	12	2	0	8
Davis township.....	72	48	23	5	0	6	4,549	265	31	17	0	41
Higginsville city (part).....	67	45	21	4	0	5	3,578	251	26	15	0	40
Dover township.....	39	19	14	6	0	1	2,110	76	22	21	3	12
Corder city.....	10	3	7	1	0	0	392	7	10	2	0	4
Dover town.....	0	0	0	0	0	0	93	5	0	1	0	4
Higginsville city (part).....	19	12	2	4	0	1	891	58	4	17	3	4
Freedom township.....	44	9	25	11	5	1	3,504	16	33	19	9	16
Aulville village.....	1	0	1	0	0	0	100	0	1	0	0	0
Concordia city.....	27	4	18	4	1	1	2,420	10	23	9	4	12
Emma city (part).....	2	2	0	0	0	0	104	2	0	0	0	0
Lexington township.....	162	108	56	20	3	8	5,395	402	84	67	36	75
Lexington city.....	153	105	52	20	3	6	4,278	391	74	64	34	63
Middleton township.....	18	10	10	0	0	0	1,543	33	12	3	0	35
Alma city.....	7	3	4	0	0	0	398	5	4	1	0	1
Blackburn city (part).....	0	0	0	0	0	0	17	0	0	0	0	0
Waverly city.....	7	6	3	0	0	0	809	24	5	2	0	18
Sni-A-Bar township.....	161	35	83	16	9	23	7,313	99	118	36	11	54
Bates City city (part).....	0	0	0	0	0	0	113	0	0	0	1	0
Lake Lafayette city.....	6	1	4	0	0	1	317	9	6	0	0	1
Oak Grove city (part).....	3	0	0	3	0	0	104	0	4	4	0	0
Odessa city (part).....	89	22	37	11	4	18	3,454	59	50	21	4	29
Washington township.....	61	9	30	21	1	0	2,768	41	53	40	1	22
Mayview city.....	3	0	3	0	0	0	193	16	3	1	0	2
Odessa city (part).....	24	3	14	7	0	0	540	14	21	17	0	1
Lawrence County.....	637	107	393	70	13	108	36,816	209	722	206	38	1,318
Aurora township.....	143	23	91	12	1	28	8,995	50	161	31	10	376
Aurora city (part).....	131	22	81	10	1	27	7,064	47	146	23	9	357
Buck Prairie township.....	90	7	69	12	0	5	4,001	8	85	27	0	39

Table 5.
Population for Selected Categories of Race: 2010—Con.

[For information on confidentiality protection, nonsampling error, and definitions, see Selected Appendixes at <www.census.gov/prod/cen2010/cph-1-a.pdf>]

State County County Subdivision Place	Race in combination with one or more other races						Race alone or in combination with one or more other races					
	White	Black or African American	American Indian and Alaska Native	Asian	Native Hawaiian and Other Pacific Islander	Some Other Race	White	Black or African American	American Indian and Alaska Native	Asian	Native Hawaiian and Other Pacific Islander	Some Other Race
Lawrence County—Con.												
Buck Prairie township—Con.												
Marionville city.....	58	4	46	7	0	1	2,201	4	54	17	0	7
Freistatt township.....	12	1	8	1	0	5	499	4	20	2	0	38
Freistatt village.....	1	0	1	0	0	0	147	0	8	1	0	8
Green township.....	2	0	2	0	0	0	434	1	4	0	0	5
Hoberg township.....	15	4	6	5	2	1	698	4	8	5	2	6
Hoberg village.....	2	0	1	1	0	0	53	0	1	1	0	3
Lincoln township.....	10	2	2	1	0	5	1,627	8	14	7	0	18
Miller city.....	4	1	1	0	0	2	686	3	3	3	0	8
Mount Pleasant township.....	24	3	19	1	0	1	910	5	24	6	0	1
Mount Vernon township.....	116	37	70	8	2	9	7,370	60	156	38	5	53
Mount Vernon city.....	86	27	56	4	2	5	4,447	45	114	26	2	32
Ozark township.....	18	1	11	5	2	1	1,630	5	26	9	2	6
Halltown village.....	0	0	0	0	0	0	173	0	0	0	0	0
Pierce township.....	121	15	67	19	4	31	6,079	41	125	57	12	404
Monett city (part).....	57	11	27	15	3	14	2,863	30	53	27	10	208
Pierce City city (part).....	17	2	15	1	0	1	1,256	2	25	4	0	24
Red Oak township.....	6	1	5	0	0	0	404	2	6	0	0	4
Spring River township.....	41	7	20	1	2	13	1,809	11	47	17	7	351
Aurora city (part).....	0	0	0	0	0	0	0	0	0	0	0	0
Verona town.....	14	2	9	0	0	4	436	2	18	0	1	177
Turnback township.....	26	5	15	3	0	5	1,332	7	28	5	0	6
Chesapeake CDP.....	4	0	4	0	0	0	48	1	4	0	0	0
Vineyard township.....	13	1	8	2	0	4	1,028	3	18	2	0	11
Stotts City city.....	5	0	4	0	0	1	210	2	5	0	0	8
Lewis County.....	129	73	45	17	7	14	9,764	396	75	42	14	63
Canton township.....	32	25	6	7	4	1	3,305	181	11	18	8	16
Canton city.....	26	20	6	6	3	0	2,212	146	11	17	7	15
Dickerson township.....	3	0	1	2	0	0	445	3	5	2	0	0
Monticello village.....	1	0	1	0	0	0	94	1	4	0	0	0
Highland township.....	34	11	21	3	0	11	1,653	14	29	9	0	11
Ewing city.....	4	7	1	2	0	6	446	8	1	5	0	6
La Belle township.....	12	3	7	1	3	0	1,550	49	12	1	3	5
La Belle city.....	10	2	4	1	3	0	623	39	4	1	3	0
Lewistown town.....	1	1	2	0	0	0	527	7	2	0	0	0
Lyon township.....	3	1	1	1	0	0	418	7	2	1	0	6
Reddish township.....	6	3	3	0	0	0	232	5	3	0	0	0
Salem township.....	3	1	3	1	0	0	403	7	7	7	0	18
Union township.....	36	29	3	2	0	2	1,758	130	6	4	3	7
La Grange city.....	29	23	3	1	0	2	835	113	6	2	0	4
Lincoln County.....	901	400	381	144	22	88	50,839	1,384	554	337	35	416
Bedford township.....	288	150	97	46	3	30	11,947	568	143	115	8	135
Cave town.....	0	0	0	0	0	0	5	0	0	0	0	0
Moscow Mills city (part).....	16	7	7	0	0	4	488	26	9	1	1	6
Troy city (part).....	230	119	70	44	2	23	8,776	436	109	106	6	104
Burr Oak township.....	42	12	20	6	0	7	3,279	40	29	19	0	9
Foley city.....	2	0	0	0	0	2	157	0	0	4	0	2
Clark township.....	183	85	84	30	4	21	10,049	284	101	87	5	80
Moscow Mills city (part).....	57	34	30	1	1	3	1,884	109	31	11	1	24
Troy city (part).....	14	5	6	5	2	2	1,219	12	10	22	2	8
Hawk Point township.....	39	2	26	6	2	3	2,423	27	28	13	2	18
Hawk Point city.....	26	0	20	3	2	1	655	9	21	3	2	5
Hurricane township.....	83	39	51	5	1	6	4,047	133	78	9	1	69
Elsberry city.....	35	17	17	3	1	2	1,855	63	37	3	1	13
Millwood township.....	13	2	11	0	0	0	903	5	17	4	0	2
Monroe township.....	148	61	49	35	5	12	10,917	178	83	64	12	60
Chain of Rocks village.....	0	0	0	0	0	0	93	0	0	0	0	0
Fountain N' Lakes village.....	4	2	1	1	0	0	162	2	1	1	0	3
Old Monroe city.....	3	1	2	0	0	0	260	2	3	0	0	3
Winfield city.....	18	8	7	6	0	1	1,380	14	7	10	1	14
Nineveh township.....	0	0	0	0	0	0	331	9	2	0	0	4
Prairie township.....	0	0	0	0	0	0	377	2	1	0	0	0
Truxton village.....	0	0	0	0	0	0	91	0	0	0	0	0
Snow Hill township.....	76	32	24	15	7	8	3,364	99	41	24	7	34
Union township.....	24	17	14	1	0	1	2,793	38	25	2	0	4
Silex village.....	0	0	0	0	0	0	183	4	0	0	0	0
Whiteside village.....	2	0	1	0	0	1	74	0	1	0	0	2
Waverly township.....	5	0	5	0	0	0	409	1	6	0	0	1
Linn County.....	154	87	43	14	0	26	12,555	173	74	41	1	82
Baker township.....	0	0	0	0	0	0	195	0	0	0	0	1
Benton township.....	3	0	2	0	0	1	505	0	4	0	0	2
Browning city (part).....	2	0	1	0	0	1	195	0	2	0	0	2
Purdin city.....	1	0	1	0	0	0	190	0	1	0	0	0
Brookfield township.....	99	69	18	9	0	15	5,080	131	31	28	0	44
Brookfield city.....	89	65	16	6	0	14	4,423	125	29	19	0	42
Bucklin township.....	3	1	2	0	0	0	729	3	3	1	0	0
Bucklin city.....	2	1	1	0	0	0	466	1	2	0	0	0

Table 5.
Population for Selected Categories of Race: 2010—Con.

[For information on confidentiality protection, nonsampling error, and definitions, see Selected Appendixes at <www.census.gov/prod/cen2010/cph-1-a.pdf>]

State County County Subdivision Place	Race in combination with one or more other races						Race alone or in combination with one or more other races					
	White	Black or African American	American Indian and Alaska Native	Asian	Native Hawaiian and Other Pacific Islander	Some Other Race	White	Black or African American	American Indian and Alaska Native	Asian	Native Hawaiian and Other Pacific Islander	Some Other Race
Linn County—Con.												
Clay township.....	3	0	0	0	0	3	244	0	1	0	0	6
Enterprise township.....	0	0	0	0	0	0	84	0	0	0	0	0
Grantsville township.....	1	0	0	1	0	0	252	0	1	2	0	3
Jackson township.....	1	0	1	0	0	0	172	1	1	0	0	0
Jefferson township.....	7	3	2	2	0	0	716	7	5	4	0	0
Laclede city.....	1	0	1	0	0	0	340	2	4	0	0	0
Locust Creek township.....	0	0	0	0	0	0	536	5	2	1	0	0
Linneus city.....	0	0	0	0	0	0	274	3	0	1	0	0
Marcelline township.....	32	11	14	1	0	7	2,658	20	20	4	0	24
Marcelline city (part).....	28	11	11	1	0	6	2,204	17	14	4	0	11
North Salem township.....	1	0	1	0	0	0	149	0	1	0	0	0
Parson Creek township.....	1	0	0	1	0	0	852	2	0	1	0	2
Meadville city.....	1	0	0	1	0	0	459	1	0	1	0	2
Yellow Creek township.....	3	3	3	0	0	0	383	4	5	0	1	0
Livingston County.....	178	87	54	35	4	16	14,672	454	103	77	7	74
Blue Mound township.....	0	0	0	0	0	0	531	1	1	0	0	0
Dawn CDP.....	0	0	0	0	0	0	127	0	1	0	0	0
Chillicothe township.....	143	78	39	29	1	12	9,484	206	74	61	2	61
Chillicothe city (part).....	139	78	36	28	1	12	8,305	204	70	58	2	60
Cream Ridge township.....	6	4	0	0	0	2	513	6	2	2	0	7
Chula city.....	5	3	0	0	0	2	201	4	2	2	0	6
Fairview township.....	3	0	2	0	0	1	406	0	3	0	2	2
Grand River township.....	3	1	2	0	0	0	247	3	2	1	0	0
Green township.....	2	0	2	0	0	0	317	0	3	0	0	1
Utica village.....	2	0	2	0	0	0	267	0	3	0	0	1
Jackson township.....	5	1	3	0	0	1	542	1	3	1	0	1
Medicine township.....	0	0	0	0	0	0	164	0	0	0	0	0
Monroe township.....	7	0	5	2	0	0	303	4	6	2	0	1
Ludlow town.....	6	0	4	2	0	0	133	4	4	2	0	0
Mooresville township.....	4	1	0	3	0	0	312	2	0	4	0	0
Mooresville village.....	0	0	0	0	0	0	91	0	0	0	0	0
Rich Hill township.....	3	2	1	1	1	0	1,167	230	8	4	1	0
Chillicothe city (part).....	0	0	0	1	1	0	730	227	7	4	1	0
Sampsel township.....	2	0	0	0	2	0	280	0	0	0	2	0
Wheeling township.....	0	0	0	0	0	0	406	1	1	2	0	1
Wheeling city.....	0	0	0	0	0	0	268	1	1	0	0	1
McDonald County.....	715	86	502	61	32	129	20,334	219	1,165	253	290	1,597
Anderson East township.....	63	5	46	13	1	2	1,601	14	130	22	15	74
Anderson city (part).....	36	3	23	11	1	1	1,087	9	95	20	11	65
Anderson West township.....	63	4	56	2	0	1	1,631	8	112	12	19	53
Anderson city (part).....	21	1	17	2	0	1	653	3	39	5	0	34
Buffalo Hart township.....	24	0	23	0	0	1	408	0	37	12	0	9
Buffalo May township.....	16	3	9	0	0	4	470	6	21	1	0	8
Center township.....	23	1	16	0	6	0	658	2	21	8	6	1
Elk Horn township.....	42	4	27	9	0	3	1,335	4	55	32	0	7
Elk River East township.....	46	3	21	1	1	33	906	9	67	1	45	438
Noel city (part).....	30	3	11	1	1	27	641	9	46	1	30	363
Elk River West township.....	65	14	42	4	5	14	1,343	101	77	27	101	405
Noel city (part).....	25	11	8	4	3	7	451	96	17	6	28	210
Erie Goodman township.....	64	8	51	8	7	2	2,021	13	117	29	51	46
Goodman town.....	36	5	29	6	6	2	1,134	6	53	12	50	35
Erie McNatt township.....	18	7	12	0	0	5	366	7	27	4	0	5
McMillen Coy township.....	25	2	20	9	6	1	1,145	3	64	13	9	4
McMillen Tiff township.....	9	1	8	0	0	0	348	1	26	0	6	4
Mountain township.....	34	8	22	1	0	3	1,327	14	56	5	0	14
Pineville Lanagan township.....	59	12	43	2	0	6	671	15	74	2	2	31
Ginger Blue village.....	1	0	0	0	0	1	55	1	0	0	1	5
Lanagan town.....	34	11	22	0	0	5	379	13	42	0	0	21
Pineville North township.....	42	1	38	1	1	7	1,510	4	77	2	4	27
Anderson city (part).....	0	0	0	0	0	0	0	0	0	0	0	0
Pineville city (part).....	13	1	10	0	1	2	667	2	36	0	1	14
Pineville South township.....	26	2	17	1	0	8	1,133	3	39	14	5	24
Pineville city (part).....	0	0	0	0	0	0	74	0	11	0	0	0
Prairie township.....	57	6	28	4	3	31	1,214	8	108	6	19	425
Southwest City town.....	35	0	15	2	0	20	593	1	51	3	16	343
Richwood township.....	15	2	8	1	0	6	568	2	16	53	1	14
White Rock township.....	24	3	15	5	2	2	1,679	5	41	10	7	8
Macon County.....	236	121	113	13	4	6	15,052	474	146	77	13	55
Bevier township.....	13	1	12	0	0	0	1,169	15	16	3	0	0
Bevier city.....	7	1	6	0	0	0	706	10	6	3	0	0
Callao township.....	12	3	8	0	0	1	485	9	10	0	0	1
Callao city.....	7	1	5	0	0	1	288	4	6	0	0	1
Chariton township.....	1	0	1	0	0	0	392	1	1	0	0	0
Drake township.....	0	0	0	0	0	0	72	0	0	0	0	0
Eagle township.....	2	0	0	1	0	1	451	1	1	8	0	1
Easley township.....	2	0	2	0	0	0	180	0	2	0	0	0
Elmer city (part).....	0	0	0	0	0	0	14	0	0	0	0	0

Table 5.
Population for Selected Categories of Race: 2010—Con.

[For information on confidentiality protection, nonsampling error, and definitions, see Selected Appendixes at <www.census.gov/prod/cen2010/cph-1-a.pdf>]

State County County Subdivision Place	Race in combination with one or more other races						Race alone or in combination with one or more other races					
	White	Black or African American	American Indian and Alaska Native	Asian	Native Hawaiian and Other Pacific Islander	Some Other Race	White	Black or African American	American Indian and Alaska Native	Asian	Native Hawaiian and Other Pacific Islander	Some Other Race
Macon County—Con.												
Easley township—Con.												
South Gifford village.....		0	1	0	0	0	50	0	1	0	0	0
Hudson township.....	134	92	50	7	3	2	6,319	410	69	43	5	24
Macon city.....	128	87	50	6	3	2	5,093	392	64	40	5	19
Independence township.....	2	0	1	0	0	1	160	0	1	0	0	2
Jackson township.....	0	0	0	0	0	0	98	0	1	0	0	0
Johnston township.....	0	0	0	0	0	0	39	0	0	1	0	0
La Plata township.....	25	10	12	2	0	1	1,571	13	12	4	7	14
La Plata city.....	23	10	11	2	0	0	1,341	13	11	4	7	13
Liberty township.....	0	0	0	0	0	0	208	0	0	3	0	1
Lingo township.....	3	2	1	0	0	0	480	2	3	10	0	0
New Cambria city.....	0	0	0	0	0	0	184	0	1	10	0	0
Lyda township.....	12	4	8	0	0	0	606	5	10	0	0	7
Atlanta city.....	8	3	5	0	0	0	382	4	7	0	0	0
Middle Fork township.....	0	0	0	0	0	0	275	0	0	1	0	1
Morrow township.....	1	0	0	1	0	0	170	0	0	1	0	0
Narrows township.....	2	0	2	0	0	0	392	5	3	0	0	2
Excello CDP.....	1	0	1	0	0	0	44	3	2	0	0	1
Richland township.....	5	0	5	0	0	0	605	0	5	0	0	2
Round Grove township.....	9	7	1	1	0	0	347	9	1	2	0	0
Russell township.....	1	0	0	1	0	0	190	0	0	1	0	0
Ten Mile township.....	1	0	0	0	1	0	351	1	0	0	1	0
Valley township.....	0	0	0	0	0	0	139	0	0	0	0	0
Walnut Creek township.....	5	2	4	0	0	0	210	3	4	0	0	0
Elmer city (part).....	2	0	2	0	0	0	66	0	2	0	0	0
Ethel town (part).....	1	0	1	0	0	0	19	0	1	0	0	0
White township.....	6	0	6	0	0	0	143	0	7	0	0	0
Ethel town (part).....	0	0	0	0	0	0	43	0	0	0	0	0
Madison County.....	98	23	48	13	8	15	11,971	57	92	55	11	143
Big Creek township.....	4	0	2	0	0	2	209	0	2	1	0	3
Castor township.....	5	0	5	0	0	0	1,070	5	6	1	0	5
Central township.....	5	1	4	0	0	0	457	1	5	0	0	29
Cherokee Pass CDP (part).....	0	0	0	0	0	0	23	0	0	0	0	0
Liberty township.....	0	0	0	0	0	0	237	0	3	8	0	2
Marquand township.....	14	2	6	0	0	6	756	3	7	3	0	9
Marquand city.....	0	0	0	0	0	0	203	0	0	0	0	0
Mine La Motte township.....	2	0	1	0	0	1	832	0	5	1	0	7
Mine La Motte CDP (part).....	2	0	1	0	0	1	342	0	3	0	0	5
Polk township.....	5	1	3	1	0	0	912	3	7	2	0	1
St. Francois township.....	4	1	2	1	0	0	264	1	2	1	0	0
St. Michael township.....	54	18	21	11	8	5	6,918	42	51	36	11	57
Cherokee Pass CDP (part).....	0	0	0	0	0	0	210	1	0	1	0	0
Cobalt village.....	1	0	0	1	0	0	226	0	0	1	0	0
Fredericktown city.....	36	14	11	5	4	5	3,878	25	33	28	6	53
Junction City village.....	7	3	0	0	4	0	324	5	0	0	5	0
Mine La Motte CDP (part).....	0	0	0	0	0	0	0	0	0	0	0	0
Twelvemile township.....	5	0	4	0	0	1	316	2	4	2	0	30
Maries County.....	102	17	71	8	6	6	9,066	41	125	13	7	30
Boone township.....	2	0	2	0	0	0	648	10	2	0	0	2
Dry Creek township.....	9	0	8	1	0	0	629	0	10	1	0	0
Jackson township.....	22	8	11	1	1	1	2,143	15	23	2	1	2
Argyle town (part).....	0	0	0	0	0	0	7	0	0	0	0	0
Vienna city.....	5	2	2	1	0	0	605	3	6	1	0	0
Jefferson township.....	42	1	30	6	3	2	2,838	6	43	9	3	12
Belle city (part).....	24	0	15	5	3	1	1,326	3	16	5	3	11
Johnson township.....	18	4	13	0	2	1	1,332	6	22	1	3	4
Miller township.....	6	4	5	0	0	1	1,089	4	17	0	0	8
Spring Creek township.....	3	0	2	0	0	1	387	0	8	0	0	2
Marion County.....	579	349	191	59	12	66	27,000	1,766	242	212	33	173
Fabius township.....	8	1	6	2	0	0	1,267	2	8	3	1	1
Liberty township.....	55	15	28	11	2	1	4,347	121	34	32	5	17
Palmyra city.....	49	15	24	9	2	1	3,467	109	28	21	5	15
Mason township.....	359	242	103	26	4	58	12,288	1,210	131	79	13	127
Hannibal city (part).....	355	238	101	26	4	58	11,675	1,193	129	75	12	126
Miller township.....	115	74	33	18	6	4	5,561	396	44	89	14	20
Hannibal city (part).....	95	66	27	14	4	4	4,387	375	38	76	12	20
Round Grove township.....	6	3	1	2	0	0	821	9	2	4	0	5
South River township.....	2	0	2	0	0	0	369	0	2	0	0	0
Union township.....	12	3	7	0	0	2	867	6	7	0	0	2
Warren township.....	22	11	11	0	0	1	1,480	22	14	5	0	1
Monroe City city (part).....	6	3	3	0	0	0	492	9	5	5	0	0
Mercer County.....	36	9	20	4	2	1	3,736	15	37	23	3	7
Harrison township.....	3	0	3	0	0	0	222	0	7	0	0	0
Lindley township.....	0	0	0	0	0	0	120	0	0	0	0	0
Madison township.....	2	0	0	0	2	0	230	0	1	0	3	0
Marion township.....	8	1	6	1	0	0	819	2	11	1	0	1

Table 5.
Population for Selected Categories of Race: 2010—Con.

[For information on confidentiality protection, nonsampling error, and definitions, see Selected Appendixes at <www.census.gov/prod/cen2010/cph-1-a.pdf>]

State County County Subdivision Place	Race in combination with one or more other races						Race alone or in combination with one or more other races					
	White	Black or African American	American Indian and Alaska Native	Asian	Native Hawaiian and Other Pacific Islander	Some Other Race	White	Black or African American	American Indian and Alaska Native	Asian	Native Hawaiian and Other Pacific Islander	Some Other Race
Mercer County—Con.												
Marion township—Con.												
Mercer town.....	3	0	3	0	0	0	317	0	4	0	0	0
South Lineville town.....	0	0	0	0	0	0	28	0	0	0	0	0
Medicine township.....	3	2	0	1	0	0	155	2	0	12	0	0
Morgan township.....	8	2	6	0	0	0	1,486	6	8	2	0	3
Princeton city.....	2	1	1	0	0	0	1,155	5	3	2	0	3
Ravanna township.....	5	3	1	0	0	1	215	4	2	0	0	1
Ravanna CDP.....	1	0	0	0	0	1	98	0	0	0	0	1
Somerset township.....	0	0	0	0	0	0	88	0	0	0	0	2
Washington township.....	7	1	4	2	0	0	401	1	8	8	0	0
Miller County.....	358	75	213	40	15	54	24,299	174	349	110	51	150
Equality township.....	10	0	10	0	0	0	1,089	11	17	1	0	1
Tuscumbia town.....	0	0	0	0	0	0	190	8	4	0	0	1
Franklin township.....	35	2	23	5	1	10	2,589	13	41	9	6	21
Bagnell town (part).....	5	0	2	1	0	2	93	0	2	1	0	2
Eldon city (part).....	0	0	0	0	0	0	13	0	1	0	0	0
Glaze township.....	127	30	82	11	8	15	6,619	53	139	51	23	60
Bagnell town (part).....	0	0	0	0	0	0	0	0	0	0	0	0
Brumley town.....	10	0	9	0	0	1	81	6	13	0	0	1
Lake Ozark city (part).....	20	3	15	2	1	3	1,427	4	26	14	4	7
Lakeside city.....	0	0	0	0	0	0	0	0	0	0	0	0
Osage Beach city (part).....	4	0	2	1	0	1	268	2	5	4	7	2
Jim Henry township.....	4	0	2	2	0	0	1,047	0	4	2	0	2
Osage township.....	17	1	15	0	0	1	1,575	2	20	2	0	3
St. Elizabeth village.....	3	1	1	0	0	1	336	1	1	0	0	1
Richwoods township.....	36	9	13	7	0	9	3,211	18	24	7	0	20
Iberia city.....	11	5	2	0	0	6	716	11	10	0	0	11
Saline township.....	129	33	68	15	6	19	8,169	77	104	38	22	43
Eldon city (part).....	86	21	42	9	3	17	4,452	43	66	26	18	37
Olean town.....	5	2	4	2	2	1	121	9	4	2	2	1
Mississippi County.....	130	80	51	15	4	26	10,763	3,520	81	39	5	105
James Bayou township.....	10	1	2	0	0	7	69	4	2	0	0	22
Long Prairie township.....	9	4	4	1	0	0	1,294	53	7	2	0	1
Bertrand city.....	4	3	1	0	0	0	803	18	2	1	0	1
Miner city (part).....	0	0	0	0	0	0	0	0	0	0	0	0
Mississippi township.....	0	0	0	0	0	0	39	2	0	0	0	0
Ohio township.....	4	2	1	0	0	1	385	177	4	0	0	1
Wilson City village.....	0	0	0	0	0	0	3	112	0	0	0	0
Wyatt city.....	2	0	1	0	0	1	271	48	1	0	0	1
St. James township.....	57	12	27	8	1	12	5,530	131	49	12	2	35
Annniston town.....	1	0	1	0	0	0	227	5	1	0	0	0
East Prairie city.....	36	12	16	2	1	7	3,075	86	28	4	1	19
Tywapcity township.....	49	61	16	6	3	6	3,379	3,115	18	25	3	46
Charleston city.....	42	56	16	4	3	6	2,870	3,056	18	23	3	42
Wolf Island township.....	1	0	1	0	0	0	67	38	1	0	0	0
Pinhook village.....	0	0	0	0	0	0	1	29	0	0	0	0
Moniteau County.....	173	24	115	28	11	30	14,599	605	169	84	21	324
Burris Fork township.....	5	0	4	1	0	0	692	0	8	4	0	1
Harrison township.....	10	2	5	0	0	3	743	6	7	0	0	6
Linn township.....	38	0	35	1	1	2	1,286	3	35	4	1	2
Jamestown town.....	8	0	8	0	0	0	386	0	8	0	0	0
Lupus town.....	1	0	1	0	0	0	33	0	1	0	0	0
Moreau township.....	5	1	4	0	0	2	729	1	13	0	0	4
Clarksburg city.....	3	1	2	0	0	0	330	1	4	0	0	2
Pilot Grove township.....	7	1	4	0	2	0	1,239	15	6	1	2	19
Walker township.....	85	13	53	13	3	16	6,626	49	75	46	11	278
California city.....	50	8	35	8	2	8	3,954	41	49	30	9	251
Willow Fork township.....	23	7	10	13	5	7	3,284	531	25	29	7	14
Tipton city.....	21	7	9	13	4	7	2,695	529	23	28	5	14
Monroe County.....	105	61	37	12	0	8	8,508	325	63	40	1	17
Clay township.....	1	1	1	1	0	0	299	2	1	1	0	0
Indian Creek township.....	3	0	2	1	0	0	155	4	2	2	0	0
Jackson township.....	22	14	10	2	0	2	2,332	87	14	5	0	3
Goss town.....	0	0	0	0	0	0	0	0	0	0	0	0
Paris city.....	13	13	0	0	0	2	1,155	73	1	2	0	3
Jefferson township.....	4	1	3	0	0	0	422	3	6	1	0	0
Florida village.....	0	0	0	0	0	0	0	0	0	0	0	0
Stoutsville village.....	2	0	2	0	0	0	36	0	2	0	0	0
Marion township.....	12	4	4	2	0	2	1,347	5	7	12	0	4
Holliday village.....	0	0	0	0	0	0	135	1	1	0	0	0
Madison city.....	4	1	0	2	0	1	550	1	1	3	0	3
Monroe township.....	49	39	8	4	0	3	2,150	219	18	12	1	9
Monroe City city (part).....	46	38	8	2	0	3	1,797	216	15	8	1	9
South Fork township.....	2	0	2	0	0	0	448	1	2	0	0	0
Union township.....	7	0	6	1	0	0	844	0	9	4	0	0
Washington township.....	3	2	1	0	0	0	291	4	4	0	0	0

Table 5.
Population for Selected Categories of Race: 2010—Con.

[For information on confidentiality protection, nonsampling error, and definitions, see Selected Appendixes at <www.census.gov/prod/cen2010/cph-1-a.pdf>]

State County County Subdivision Place	Race in combination with one or more other races						Race alone or in combination with one or more other races					
	White	Black or African American	American Indian and Alaska Native	Asian	Native Hawaiian and Other Pacific Islander	Some Other Race	White	Black or African American	American Indian and Alaska Native	Asian	Native Hawaiian and Other Pacific Islander	Some Other Race
Monroe County—Con. Woodlawn township.....	2	0	0	1	0	1	220	0	0	3	0	1
Montgomery County.....	173	63	99	17	6	12	11,886	264	122	48	8	96
Bear Creek township.....	52	22	27	0	2	5	2,511	48	33	9	2	17
Bellflower city.....	11	7	4	0	0	0	382	16	6	0	0	0
High Hill city.....	1	1	0	0	0	0	188	1	2	4	0	1
Jonesburg city.....	24	12	13	0	2	1	748	18	15	1	2	10
Danville township.....	22	10	20	5	1	0	1,929	17	21	9	1	4
Danville CDP.....	0	0	0	0	0	0	34	0	0	0	0	0
New Florence city.....	9	3	11	4	1	0	752	10	12	5	1	3
Loutre township.....	13	0	8	5	0	0	1,375	10	8	17	0	0
Big Spring CDP.....	4	0	4	0	0	0	162	0	4	5	0	0
McKittrick town.....	0	0	0	0	0	0	61	0	0	0	0	0
Rhineland town.....	5	0	0	5	0	0	141	0	0	6	0	0
Montgomery township.....	49	23	20	4	1	3	3,541	138	28	10	1	61
Montgomery City city.....	41	21	15	4	1	2	2,666	122	22	8	1	57
Prairie township.....	24	6	16	2	0	4	867	10	18	2	1	11
Middletown town.....	10	1	7	2	0	0	166	1	8	2	0	0
Upper Loutre township.....	13	2	8	1	2	0	1,663	41	14	1	3	3
Wellsville city.....	10	1	6	1	2	0	1,173	35	12	1	3	3
Morgan County.....	356	65	235	44	7	46	20,126	196	370	120	9	133
Buffalo township.....	74	9	64	3	0	4	2,079	13	84	10	0	5
Haw Creek township.....	53	10	33	10	1	4	4,126	24	69	35	3	27
Stover city.....	13	7	10	1	0	0	1,069	7	16	2	2	16
Versailles city (part).....	14	2	5	6	0	1	489	8	11	6	0	1
Mill Creek township.....	18	8	10	3	2	3	1,098	12	10	4	2	6
Syracuse city.....	2	1	0	0	1	0	172	1	0	0	1	0
Moreau township.....	97	17	51	16	2	17	5,680	97	83	34	2	58
Barnett city.....	5	0	2	3	0	0	195	0	9	4	0	0
Versailles city (part).....	49	12	29	7	1	4	1,867	76	42	14	1	32
Osage township.....	98	21	62	12	2	17	6,083	48	100	27	2	26
Gravois Mills town.....	5	1	1	0	0	3	139	3	3	0	0	4
Laurie city (part).....	15	5	8	4	0	2	915	7	11	4	0	3
Sunrise Beach village (part).....	4	0	0	0	0	4	73	0	1	0	0	4
Richland township.....	16	0	15	0	0	1	1,060	2	24	10	0	11
New Madrid County.....	258	148	101	25	8	26	15,749	3,147	146	105	15	84
Anderson township.....	11	4	6	0	0	1	1,432	6	8	0	0	1
Gideon city.....	6	2	3	0	0	1	1,092	3	3	0	0	1
Big Prairie township.....	38	19	20	5	1	1	3,017	344	29	58	3	12
Mathews city.....	2	0	2	0	0	0	612	12	5	0	0	1
Sikeston city (part).....	19	12	8	3	0	1	1,387	306	9	53	2	6
Como township.....	14	11	3	6	2	4	1,406	258	5	6	6	14
Catron town.....	1	1	0	0	0	0	57	11	0	0	0	0
Parma city.....	5	4	3	5	2	1	486	214	4	5	6	9
Risco city.....	8	6	0	0	0	2	342	10	0	0	0	2
Hough township.....	0	0	0	0	0	0	13	3	0	0	0	0
La Font township.....	16	8	9	2	1	0	720	107	12	2	2	1
Marston city.....	8	5	2	2	1	0	411	94	3	2	2	0
Le Sieur township.....	3	0	1	0	0	2	541	42	3	0	0	2
Lewis township.....	29	21	10	0	0	0	963	851	13	4	0	1
Howardville city.....	2	2	2	0	0	0	24	356	2	4	0	0
Lilbourn city.....	20	13	7	0	0	0	781	419	10	0	0	0
North Lilbourn village.....	0	0	0	0	0	0	7	42	0	0	0	0
New Madrid township.....	47	32	18	8	3	7	2,911	853	26	20	3	25
New Madrid city.....	40	27	18	8	3	5	2,293	823	25	16	3	9
Portage township.....	67	45	17	3	1	3	3,112	663	25	9	1	10
Portageville city (part).....	63	45	13	3	1	3	2,601	657	15	9	1	9
Tallapoosa city.....	1	0	1	0	0	0	165	0	4	0	0	0
St. John township.....	0	0	0	0	0	0	77	0	0	0	0	0
West township.....	33	8	17	1	0	8	1,557	20	25	6	0	18
Canalou city.....	6	0	5	0	0	1	331	4	8	0	0	1
Morehouse city.....	18	8	9	1	0	1	951	16	12	2	0	11
Newton County.....	1,690	268	1,197	172	116	184	53,604	706	2,536	942	623	1,543
Benton township.....	7	0	7	8	8	0	631	0	29	27	8	1
Berwick township.....	13	0	13	0	0	0	371	0	18	1	0	1
Buffalo township.....	128	7	114	7	0	4	1,998	12	198	18	6	48
Seneca city (part).....	0	0	0	0	0	0	0	0	0	0	0	0
Dayton township.....	52	2	48	2	2	0	1,543	6	82	4	2	22
Five Mile township.....	158	18	125	11	3	6	3,820	100	254	32	8	21
Joplin city (part).....	0	0	0	0	0	0	0	0	0	0	0	0
Loma Linda town.....	16	6	7	3	0	0	661	25	41	11	2	1
Franklin township.....	35	8	16	6	4	4	1,596	12	62	120	5	38
Fairview town.....	9	5	5	0	0	0	360	8	16	1	0	8
Stella town.....	0	0	0	0	0	0	142	0	8	8	0	0
Granby township.....	133	14	111	6	5	6	4,397	29	210	47	18	33
Granby city.....	58	9	49	2	0	2	2,031	16	108	25	0	15
Marion township.....	80	11	63	16	2	16	3,544	31	125	108	11	63

Table 5.
Population for Selected Categories of Race: 2010—Con.

[For information on confidentiality protection, nonsampling error, and definitions, see Selected Appendixes at <www.census.gov/prod/cen2010/cph-1-a.pdf>]

State County County Subdivision Place	Race in combination with one or more other races						Race alone or in combination with one or more other races					
	White	Black or African American	American Indian and Alaska Native	Asian	Native Hawaiian and Other Pacific Islander	Some Other Race	White	Black or African American	American Indian and Alaska Native	Asian	Native Hawaiian and Other Pacific Islander	Some Other Race
Newton County—Con.												
Marion township—Con.												
Diamond town.....	21	4	17	2	2	4	869	10	30	3	2	14
Joplin city (part).....	0	0	0	0	0	0	7	0	0	0	0	0
Neosho township.....	484	99	321	32	41	55	16,201	236	632	182	367	946
Neosho city (part).....	277	70	167	18	32	35	9,406	178	344	106	282	813
Newtonia township.....	23	3	18	1	0	1	745	7	23	31	0	5
Newtonia town.....	3	0	3	0	0	0	192	1	4	5	0	0
Stark City town.....	8	3	4	1	0	0	130	5	6	3	0	3
Seneca township.....	186	14	153	18	4	17	3,166	27	401	38	10	30
Seneca city (part).....	126	8	102	12	2	9	2,118	16	289	22	4	18
Shoal Creek township.....	302	74	161	52	17	48	12,080	196	394	280	30	182
Cliff Village village.....	2	1	2	0	0	0	37	1	5	0	0	0
Dennis Acres village.....	4	2	3	2	0	0	62	2	4	2	1	11
Grand Falls Plaza town.....	2	2	0	0	0	0	110	2	4	0	0	0
Joplin city (part).....	163	55	70	33	9	30	5,705	144	178	210	18	117
Leawood village.....	14	3	9	0	0	2	661	7	18	8	0	2
Redings Mill village.....	2	1	2	0	0	0	150	2	2	0	0	0
Saginaw village.....	2	0	2	2	0	2	282	1	12	2	1	3
Shoal Creek Drive village.....	2	1	2	0	0	1	322	3	8	2	0	5
Shoal Creek Estates village.....	2	0	0	0	2	0	94	2	0	0	2	0
Silver Creek village.....	10	0	6	3	0	1	604	0	19	3	0	7
Van Buren township.....	10	1	9	0	0	0	1,328	6	26	23	0	1
Ritchey town.....	1	1	0	0	0	0	80	1	2	0	0	0
Wentworth village.....	0	0	0	0	0	0	143	1	3	0	0	0
West Benton township.....	79	17	38	13	30	27	2,184	44	82	31	158	152
Neosho city (part).....	26	7	10	7	2	3	867	17	19	22	36	77
Nodaway County.....	197	75	76	65	8	22	22,280	641	121	443	11	100
Atchison township.....	2	0	2	0	0	0	398	0	4	0	0	0
Clearmont city.....	2	0	2	0	0	0	170	0	2	0	0	0
Grant township.....	1	0	0	1	0	0	550	2	0	9	0	0
Barnard city.....	0	0	0	0	0	0	220	1	0	0	0	0
Green township.....	1	2	0	1	0	0	281	2	0	1	0	2
Quitman town.....	0	0	0	0	0	0	45	0	0	0	0	0
Hopkins township.....	2	0	1	1	0	0	728	9	1	3	0	0
Hopkins city.....	2	0	1	1	0	0	521	9	1	3	0	0
Hughes township.....	0	0	0	0	0	0	421	2	0	0	0	3
Graham town.....	0	0	0	0	0	0	169	2	0	0	0	0
Independence township.....	5	1	4	0	0	0	402	1	4	1	0	0
Parnell city.....	0	0	0	0	0	0	190	0	0	1	0	0
Jackson township.....	4	2	1	1	0	0	982	3	3	2	0	0
Ravenwood town.....	1	0	1	0	0	0	439	1	1	0	0	0
Jefferson township.....	3	1	0	2	0	2	802	2	3	17	0	16
Clyde village.....	0	0	0	0	0	0	82	0	0	0	0	0
Conception CDP.....	1	1	0	1	0	1	177	2	3	15	0	15
Conception Junction town.....	0	0	0	0	0	0	198	0	0	0	0	0
Lincoln township.....	3	0	2	1	0	0	387	0	4	1	0	0
Elmo city.....	3	0	2	1	0	0	166	0	4	1	0	0
Monroe township.....	1	1	0	0	0	0	418	1	1	0	0	0
Skidmore city.....	1	1	0	0	0	0	283	1	1	0	0	0
Nodaway township.....	8	3	4	0	0	1	842	3	4	0	0	2
Burlington Junction city.....	4	0	4	0	0	0	536	0	4	0	0	1
Polk township.....	159	65	58	55	8	18	14,766	616	92	404	11	74
Maryville city.....	129	59	42	44	7	17	11,181	428	71	368	10	67
Union township.....	3	0	2	1	0	0	475	0	2	2	0	0
Pickering town.....	0	0	0	0	0	0	160	0	0	0	0	0
Washington township.....	1	0	0	1	0	0	357	0	1	1	0	0
Guilford town.....	0	0	0	0	0	0	85	0	0	0	0	0
White Cloud township.....	4	0	2	1	0	1	471	0	2	2	0	3
Arkoe town.....	0	0	0	0	0	0	68	0	0	0	0	0
Oregon County.....	176	11	145	11	7	16	10,687	26	271	43	11	26
Big Apple township.....	22	0	16	3	0	3	829	2	21	4	0	5
Koshkonong town.....	13	0	10	0	0	3	207	1	13	0	0	4
Billmore township.....	0	0	0	0	0	0	100	0	0	0	0	0
Black Pond township.....	4	0	3	0	0	1	164	0	3	0	0	1
Cedar Bluff township.....	4	0	4	0	0	0	91	0	4	0	0	0
Couch township.....	5	2	2	0	0	1	421	3	4	1	1	1
Falling Spring township.....	2	0	2	0	0	0	27	0	5	0	1	0
Goebel township.....	2	0	2	0	0	0	244	1	3	0	0	1
Highland township.....	6	0	6	0	0	0	462	0	10	9	0	0
Jeff township.....	2	0	2	0	0	0	345	0	2	1	0	0
Jobe township.....	1	1	0	0	0	0	100	1	6	0	0	0
Johnson township.....	4	0	3	2	0	1	311	1	15	5	1	1
King township.....	0	0	0	0	0	0	80	0	0	0	0	0
Moore township.....	13	0	9	0	0	4	425	0	12	2	0	4
Thomasville CDP.....	0	0	0	0	0	0	68	0	0	0	0	0
Myrtle township.....	1	0	1	0	0	0	384	1	4	0	0	0
Ozark township.....	0	0	0	0	0	0	70	0	0	0	0	0
Piney township.....	50	4	46	0	6	6	2,434	9	99	6	6	7

Table 5.
Population for Selected Categories of Race: 2010—Con.

[For information on confidentiality protection, nonsampling error, and definitions, see Selected Appendixes at <www.census.gov/prod/cen2010/cph-1-a.pdf>]

State County County Subdivision Place	Race in combination with one or more other races						Race alone or in combination with one or more other races					
	White	Black or African American	American Indian and Alaska Native	Asian	Native Hawaiian and Other Pacific Islander	Some Other Race	White	Black or African American	American Indian and Alaska Native	Asian	Native Hawaiian and Other Pacific Islander	Some Other Race
Oregon County—Con.												
Piney township—Con.												
Alton city.....	22	0	23	0	6	5	855	4	29	0	6	5
Thayer township.....	58	4	47	6	1	0	3,924	8	78	15	2	6
Thayer city.....	45	2	36	6	1	0	2,207	4	57	14	2	4
Woodside township.....	2	0	2	0	0	0	276	0	5	0	0	0
Osage County.....	65	21	33	8	4	2	13,783	49	65	22	11	15
Benton township.....	5	1	2	0	2	0	1,166	2	5	0	2	2
Chamois city.....	1	1	0	0	0	0	394	1	1	0	0	1
Crawford township.....	24	2	15	6	1	1	4,388	21	36	13	6	6
Linn city.....	11	0	8	3	0	0	1,431	6	23	7	1	2
Jackson township.....	7	1	7	1	0	0	1,371	2	7	1	0	3
Argyle town (part).....	0	0	0	0	0	0	11	0	0	0	0	0
Meta city.....	4	1	4	1	0	0	228	1	4	1	0	0
Jefferson township.....	4	0	2	1	0	1	1,234	5	10	1	0	3
Belle city (part).....	0	0	0	0	0	0	204	0	1	0	0	0
Bland city (part).....	0	0	0	0	0	0	0	0	0	0	0	0
Linn township.....	10	4	5	0	1	0	2,200	4	5	2	1	0
Washington township.....	15	13	2	0	0	0	3,424	15	2	5	2	1
Argyle town (part).....	0	0	0	0	0	0	144	0	0	0	0	0
Freeburg village.....	2	2	0	0	0	0	434	2	0	1	2	0
Westphalia city.....	7	7	0	0	0	0	387	7	0	2	0	0
Ozark County.....	131	20	95	16	7	10	9,599	31	165	29	7	36
Barren Fork township.....	6	1	5	0	0	0	440	2	6	1	0	0
Bayou I township.....	10	1	4	2	0	3	911	1	7	3	0	5
Bakersfield village.....	6	1	1	1	0	3	244	1	2	1	0	4
Bayou II township.....	9	2	7	0	0	0	465	2	7	1	0	0
Big Creek township.....	13	4	12	2	1	0	962	7	17	3	1	1
Theodosia village (part).....	5	1	4	0	0	0	243	1	4	0	0	0
Bridges township.....	16	0	13	2	1	2	954	1	22	3	1	4
Gainesville city (part).....	0	0	0	0	0	0	11	0	0	0	0	0
Dawt township.....	10	0	9	5	0	0	477	0	22	5	0	0
Jackson township.....	6	2	5	2	2	0	295	3	8	3	2	0
Jasper township.....	6	0	4	0	2	0	692	1	11	0	2	3
Sundown CDP.....	1	0	1	0	0	0	47	0	1	0	0	1
Theodosia village (part).....	0	0	0	0	0	0	0	0	0	0	0	0
Lick Creek township.....	4	2	2	0	0	0	425	3	9	1	0	0
Longrun township.....	1	0	1	0	0	0	75	0	1	1	0	0
Noble township.....	7	0	5	0	1	1	292	0	6	0	1	8
Wasola CDP.....	6	0	5	0	0	1	113	0	5	0	0	1
Nottingham township.....	1	0	1	0	0	0	121	0	1	0	0	0
Pine Creek township.....	5	3	2	0	0	0	435	3	3	1	0	2
Pontiac township.....	8	0	6	2	0	0	314	0	7	3	0	0
Pontiac CDP.....	4	0	4	0	0	0	174	0	4	0	0	1
Richland township.....	5	0	4	0	0	1	786	1	8	1	0	3
Spring Creek township.....	1	0	1	0	0	0	165	0	3	0	0	1
Thornfield township.....	8	1	6	0	0	1	564	2	8	1	0	3
West Bridges township.....	15	4	8	1	0	2	1,226	5	19	2	0	5
Gainesville city (part).....	12	4	6	0	0	2	747	5	17	0	0	5
Pemiscot County.....	247	154	87	20	4	33	13,129	5,053	137	61	11	179
Braggadocio township.....	11	3	8	0	0	0	548	88	8	1	0	7
Butler township.....	7	3	4	0	0	0	217	3	4	0	0	0
Hayward CDP.....	1	1	0	0	0	0	131	1	0	0	0	0
Concord township.....	0	0	0	0	0	0	238	3	1	1	0	0
Cooter township.....	46	37	3	2	1	5	2,665	494	15	10	1	36
Cooter city.....	1	1	0	0	0	0	460	10	0	0	0	0
Steele city (part).....	34	29	2	1	1	3	1,718	435	12	9	1	33
Godair township.....	2	1	1	0	0	0	257	30	1	0	0	1
Portageville city (part).....	0	0	0	0	0	0	0	0	0	0	0	0
Hayti township.....	42	36	11	3	1	7	1,778	2,054	21	12	1	22
Hayti city.....	38	33	9	3	0	7	1,573	1,359	18	12	0	22
Hayti Heights city.....	1	1	1	0	1	0	8	617	2	0	1	0
Holland township.....	10	0	4	2	0	4	531	9	5	2	0	16
Holland town.....	7	0	2	1	0	4	220	0	3	1	0	12
Little Prairie township.....	108	68	44	1	2	10	4,899	2,152	63	13	9	57
Caruthersville city.....	95	63	36	1	2	10	4,036	2,104	53	13	9	57
Little River township.....	7	3	6	2	0	0	657	181	9	4	0	2
Homestown city.....	0	2	0	2	0	0	4	146	1	2	0	0
Wardell town.....	4	1	3	0	0	0	411	16	4	0	0	0
Pascola township.....	9	0	5	4	0	0	504	22	8	9	0	5
Bragg City town.....	4	0	0	4	0	0	135	6	3	9	0	0
Pascola village.....	2	0	2	0	0	0	107	0	2	0	0	1
Pemiscot township.....	4	2	1	6	0	7	335	14	2	7	0	25
Virginia township.....	1	1	0	0	0	0	500	3	0	2	0	8
Steele city (part).....	0	0	0	0	0	0	0	0	0	0	0	0

Table 5.
Population for Selected Categories of Race: 2010—Con.

[For information on confidentiality protection, nonsampling error, and definitions, see Selected Appendixes at <www.census.gov/prod/cen2010/cph-1-a.pdf>]

State County County Subdivision Place	Race in combination with one or more other races						Race alone or in combination with one or more other races					
	White	Black or African American	American Indian and Alaska Native	Asian	Native Hawaiian and Other Pacific Islander	Some Other Race	White	Black or African American	American Indian and Alaska Native	Asian	Native Hawaiian and Other Pacific Islander	Some Other Race
Perry County.....	166	42	79	38	17	20	18,608	117	140	123	23	152
Bois Brule township.....	7	3	3	0	0	1	536	4	4	2	0	1
Brazeau township.....	3	1	1	3	0	0	1,097	2	2	3	0	0
Altenburg city.....	2	0	0	2	0	0	351	1	0	2	0	0
Frohna city.....	0	0	0	0	0	0	253	0	1	0	0	0
Central township.....	117	26	53	32	15	12	10,564	92	93	113	21	127
Perryville city.....	102	23	48	28	15	9	7,943	85	80	102	21	114
Cinque Hommes township.....	8	1	1	0	0	6	1,392	2	4	0	0	13
Biehle CDP.....	0	0	0	0	0	0	48	0	0	0	0	0
St. Marys township.....	15	10	7	2	2	0	1,693	12	16	4	2	2
Salem township.....	1	0	1	0	0	0	666	3	1	0	0	4
Saline township.....	6	1	4	1	0	1	1,601	2	11	1	0	2
Brewer CDP.....	1	0	1	0	0	0	372	0	3	0	0	0
Lithium village.....	0	0	0	0	0	0	88	0	0	0	0	1
Union township.....	9	0	9	0	0	0	1,059	0	9	0	0	3
Longtown town.....	0	0	0	0	0	0	101	0	0	0	0	1
Pettis County.....	892	444	268	125	30	188	38,731	1,708	445	378	61	1,874
Blackwater township.....	1	1	0	0	0	0	386	3	4	1	0	0
Bowling Green township.....	10	1	4	5	0	0	998	3	4	7	0	1
Sedalia city (part).....	0	0	0	0	0	0	1	0	0	1	0	0
Cedar township.....	12	8	7	1	0	0	847	23	20	7	0	26
Sedalia city (part).....	0	0	0	0	0	0	0	0	0	0	0	0
Dresden township.....	16	10	1	5	0	0	672	19	4	6	0	26
Sedalia city (part).....	0	0	0	0	0	0	0	0	0	0	0	0
Elk Fork township.....	3	0	4	1	1	2	410	3	4	5	1	2
Flat Creek township.....	29	8	15	0	0	6	1,836	12	17	2	0	29
Green Ridge township.....	15	1	4	4	2	4	1,068	2	5	5	2	13
Green Ridge city.....	12	1	3	4	2	2	466	2	3	4	2	11
Windsor city (part).....	0	0	0	0	0	0	96	0	0	1	0	0
Heath Creek township.....	7	0	0	0	0	7	624	0	0	0	0	7
Houstonia township.....	1	0	0	1	0	0	432	1	1	3	0	0
Houstonia city.....	1	0	0	1	0	0	216	1	1	3	0	0
Hughesville township.....	4	0	2	0	0	2	505	0	2	0	0	17
Hughesville village.....	1	0	1	0	0	0	183	0	1	0	0	0
Lake Creek township.....	4	4	0	0	0	0	460	7	2	1	0	2
La Monte township.....	55	11	20	5	0	27	1,328	16	21	9	2	286
La Monte city.....	43	8	14	5	0	24	871	13	15	9	2	277
Longwood township.....	4	0	1	0	3	0	597	1	1	12	3	0
Prairie township.....	29	9	4	14	0	3	2,412	22	8	39	3	46
Sedalia city (part).....	0	0	0	0	0	0	0	0	0	0	0	0
Sedalia township.....	649	372	186	80	23	131	22,566	1,537	315	260	45	1,349
Sedalia city (part).....	595	352	171	68	19	119	18,840	1,455	286	213	41	1,230
Smithton township.....	47	18	19	7	1	4	2,770	57	36	17	4	67
Sedalia city (part).....	0	0	0	0	0	0	0	0	0	0	0	0
Smithton city.....	10	5	1	3	0	1	551	13	2	4	0	10
Washington township.....	6	1	1	2	0	2	820	2	1	4	1	3
Ionia town (part).....	0	0	0	0	0	0	1	0	0	0	0	0
Phelps County.....	928	308	407	231	46	74	42,337	1,316	658	1,547	79	242
Arlington township.....	31	10	20	1	0	0	2,255	24	32	8	0	1
Doolittle city (part).....	10	2	8	0	0	0	624	2	12	2	0	0
Newburg city.....	4	3	1	0	0	0	468	3	2	1	0	0
Cold Spring township.....	32	9	21	4	0	0	2,117	14	56	7	8	6
Dawson township.....	9	4	5	0	0	0	923	14	5	1	3	0
Dillon township.....	198	66	81	56	11	17	9,039	222	113	313	21	43
Rolla city (part).....	86	28	26	34	3	7	3,068	119	37	174	12	18
St. James city (part).....	2	2	0	0	0	0	276	3	2	0	0	0
Liberty township.....	2	1	2	1	0	0	345	7	3	3	0	0
Meramec township.....	15	0	13	0	0	3	830	5	13	3	0	11
Miller township.....	105	30	46	24	4	10	3,528	87	69	116	8	38
Rolla city (part).....	37	9	5	20	4	3	831	43	10	96	7	13
Rolla township.....	393	156	139	116	29	38	15,877	859	226	1,036	34	114
Doolittle city (part).....	0	0	0	0	0	0	0	0	0	0	0	0
Rolla city (part).....	347	153	103	110	27	34	13,531	831	171	1,009	32	93
St. James township.....	92	29	37	24	2	4	5,362	74	69	46	4	23
St. James city (part).....	65	18	29	18	1	1	3,843	57	55	30	1	17
Spring Creek township.....	51	3	43	5	0	2	2,061	10	72	14	1	6
Edgar Springs city.....	9	0	5	4	0	0	208	0	5	4	0	0
Pike County.....	240	136	77	44	11	31	16,938	1,469	116	87	14	170
Ashley township.....	7	1	4	2	0	0	513	4	6	2	0	1
Ashley CDP.....	0	0	0	0	0	0	90	0	0	0	0	0
St. Clement CDP.....	3	0	1	2	0	0	78	0	1	2	0	0
Buffalo township.....	95	54	25	13	4	19	4,886	228	38	28	5	98
Louisiana city.....	80	51	17	8	2	18	3,103	210	25	19	3	94
Calumet township.....	20	10	10	1	0	2	1,234	78	10	5	0	15
Annada village.....	0	0	0	0	0	0	28	1	0	0	0	0
Clarksville city.....	6	4	2	0	0	0	401	36	2	0	0	9
Paynesville village.....	2	2	0	0	0	0	66	13	0	0	0	0
Cuivre township.....	79	58	16	14	7	5	6,217	1,062	29	33	9	39

Table 5.
Population for Selected Categories of Race: 2010—Con.

[For information on confidentiality protection, nonsampling error, and definitions, see Selected Appendixes at <www.census.gov/prod/cen2010/cph-1-a.pdf>]

State County County Subdivision Place	Race in combination with one or more other races						Race alone or in combination with one or more other races					
	White	Black or African American	American Indian and Alaska Native	Asian	Native Hawaiian and Other Pacific Islander	Some Other Race	White	Black or African American	American Indian and Alaska Native	Asian	Native Hawaiian and Other Pacific Islander	Some Other Race
Pike County—Con.												
Cuivre township—Con.												
Bowling Green city.....	56	41	9	10	7	4	4,292	1,024	16	28	9	29
Tarrants village.....	0	0	0	0	0	0	22	0	0	0	0	0
Hartford township.....	4	0	3	1	0	0	529	4	3	1	0	0
Indian township.....	6	2	1	3	0	0	767	4	2	6	0	0
Peno township.....	7	0	6	6	0	1	889	15	8	6	0	5
Frankford city.....	7	0	6	6	0	1	314	6	8	6	0	2
Prairieville township.....	8	4	4	0	0	0	980	55	8	0	0	7
Eolia village.....	6	2	4	0	0	0	481	32	8	0	0	7
Salt River township.....	1	0	0	0	0	1	146	0	0	0	0	2
Ashburn town.....	0	0	0	0	0	0	52	0	0	0	0	0
Spencer township.....	13	7	8	4	0	3	777	19	12	6	0	3
Curryville city.....	10	2	6	4	0	3	215	6	10	5	0	3
Platte County.....	2,013	815	662	643	109	333	79,927	6,085	1,111	2,694	401	1,485
Carroll township.....	288	94	110	93	10	32	14,062	545	172	308	24	184
Kansas City city (part).....	25	8	3	11	0	3	1,207	105	10	85	0	10
Platte City city (part).....	128	47	49	39	5	16	4,300	262	72	104	13	90
Smithville city (part).....	0	0	0	0	0	0	0	0	0	0	0	0
Tracy city (part).....	0	0	0	0	0	0	0	0	0	0	0	0
Weatherby Lake city (part).....	24	5	13	6	0	3	1,651	18	22	31	1	15
Fair township.....	7	1	5	2	0	0	908	3	7	7	1	6
Platte City city (part).....	0	0	0	0	0	0	0	0	0	0	0	0
Tracy city (part).....	2	1	0	2	0	0	207	1	0	3	0	0
Weston city (part).....	0	0	0	0	0	0	0	0	0	0	0	0
Fox township.....	294	134	95	94	20	47	10,310	950	163	401	153	175
Houston Lake city.....	6	0	4	0	0	2	227	1	4	0	0	9
Kansas City city (part).....	281	134	88	88	20	44	9,710	947	154	387	153	165
Platte Woods city.....	7	0	3	6	0	1	373	2	5	14	0	1
Green township.....	16	3	7	4	1	3	2,091	9	16	8	2	12
Camden Point city.....	1	1	0	0	0	0	466	4	2	0	0	3
Dearborn city (part).....	8	2	2	4	1	1	486	4	3	4	1	7
Kickapoo township.....	59	20	23	15	6	13	4,912	103	51	70	22	53
Kansas City city (part).....	1	1	0	0	0	0	4	2	0	0	0	0
Parkville city (part).....	4	4	0	0	1	1	408	8	0	7	1	1
Weatherby Lake city (part).....	0	0	0	0	0	0	12	0	0	0	0	0
Lee township.....	14	1	10	1	0	2	599	3	10	7	0	3
Farley village.....	3	1	1	1	0	0	264	1	1	6	0	0
Marshall township.....	12	2	6	2	1	1	704	5	8	4	1	6
Iatan village.....	1	0	0	0	1	0	42	3	0	0	1	0
May township.....	585	251	174	207	47	105	20,116	2,251	294	926	94	533
Ferrelview village.....	19	4	9	1	5	0	424	20	12	3	11	0
Kansas City city (part).....	549	244	159	195	38	102	18,843	2,228	276	901	79	524
Lake Waukomis city.....	17	3	6	11	4	3	849	3	6	22	4	9
Pawnee township.....	257	134	59	100	6	45	7,234	1,206	114	452	31	196
Kansas City city (part).....	257	134	59	100	6	45	7,234	1,206	114	452	31	196
Pettis township.....	134	49	60	22	5	31	3,883	410	102	135	32	153
Kansas City city (part).....	0	0	0	0	0	0	1	0	0	1	0	1
Northmoor city.....	0	0	0	0	0	0	312	11	1	0	1	0
Parkville city (part).....	0	0	0	0	0	0	20	0	0	5	0	0
Riverside city.....	84	31	44	13	5	19	2,379	338	78	102	22	121
Preston township.....	17	1	10	6	0	0	1,521	2	16	16	0	2
Edgerton city.....	5	0	0	5	0	0	538	1	2	10	0	0
Ridgely village.....	0	0	0	0	0	0	104	0	0	0	0	0
Sioux township.....	290	115	83	88	12	48	10,603	575	127	342	36	145
Kansas City city (part).....	1	0	0	0	2	1	3	0	0	0	2	1
Parkville city (part).....	127	42	40	46	4	17	4,619	258	47	203	18	51
Waldron township.....	4	2	1	0	1	4	670	7	10	3	2	6
Parkville city (part).....	1	0	1	0	0	0	56	0	1	0	0	0
Weston township.....	36	8	19	9	0	2	2,314	16	21	15	3	11
Weston city (part).....	27	6	12	9	0	2	1,617	12	14	15	0	11
Polk County.....	463	113	281	64	17	43	30,409	348	478	169	26	212
Campbell township.....	6	0	5	0	0	1	528	1	10	0	0	3
Cliquot township.....	3	4	2	0	0	0	564	4	6	1	0	2
East Looney township.....	14	1	9	0	0	4	1,577	15	15	5	1	10
East Madison township.....	8	0	4	0	0	4	667	0	7	1	0	5
Fair Play city (part).....	2	0	2	0	0	0	123	0	3	1	0	1
Flemington township.....	5	0	4	1	0	0	287	0	8	1	0	1
Flemington village.....	2	0	2	0	0	0	146	0	4	0	0	0
Jackson township.....	17	3	10	1	0	4	838	3	27	4	0	10
Jefferson township.....	4	2	1	2	0	0	516	2	10	4	1	0
Johnson township.....	31	1	24	6	1	4	1,657	6	38	7	1	7
Humansville city.....	25	1	20	6	1	2	1,037	2	26	7	1	4
McKinley township.....	6	0	6	0	0	0	569	8	8	1	1	5
Mooney township.....	64	10	50	4	5	5	3,207	10	68	12	5	22
Goodnight village.....	0	0	0	0	0	0	18	0	0	0	0	0
Pleasant Hope city.....	12	1	10	2	2	1	598	1	15	4	2	9
North Benton township.....	14	4	8	2	0	0	582	5	10	4	0	0
Halfway village (part).....	8	3	5	0	0	0	112	3	5	0	0	0

Table 5.
Population for Selected Categories of Race: 2010—Con.

[For information on confidentiality protection, nonsampling error, and definitions, see Selected Appendixes at <www.census.gov/prod/cen2010/cph-1-a.pdf>]

State County County Subdivision Place	Race in combination with one or more other races						Race alone or in combination with one or more other races					
	White	Black or African American	American Indian and Alaska Native	Asian	Native Hawaiian and Other Pacific Islander	Some Other Race	White	Black or African American	American Indian and Alaska Native	Asian	Native Hawaiian and Other Pacific Islander	Some Other Race
Polk County—Con.												
Northeast Marion township.....	42	17	21	3	2	1	4,616	51	46	21	2	21
Bolivar city (part).....	30	15	12	1	2	1	2,677	34	18	12	2	8
North Green township.....	7	2	5	0	0	0	389	4	5	1	0	0
Northwest Marion township.....	48	11	29	6	1	2	3,357	26	43	12	1	12
Bolivar city (part).....	33	4	27	1	0	2	2,260	15	35	7	0	9
South Benton township.....	13	1	12	1	0	0	1,036	2	22	1	0	11
Halfway village (part).....	0	0	0	0	0	0	58	0	0	0	0	3
Southeast Marion township.....	73	20	34	18	4	9	3,391	63	57	55	7	50
Bolivar city (part).....	59	20	25	15	2	6	2,277	62	45	47	4	47
South Green township.....	2	0	2	0	0	0	417	2	6	0	0	7
Southwest Marion township.....	64	29	23	14	4	6	3,559	127	47	31	7	35
Bolivar city (part).....	56	25	19	14	4	6	2,754	108	39	29	6	24
Union township.....	9	1	4	3	0	1	568	2	6	3	0	6
Aldrich village.....	0	0	0	0	0	0	77	0	1	0	0	2
West Looney township.....	19	6	14	3	0	1	902	14	20	4	0	2
Morrisville town.....	14	6	11	1	0	1	380	10	14	1	0	2
West Madison township.....	8	0	8	0	0	0	541	0	12	0	0	2
Fair Play city (part).....	6	0	6	0	0	0	345	0	8	0	0	2
Wishart township.....	6	1	6	0	0	1	641	3	7	1	0	1
Pulaski County.....	2,150	1,115	704	778	222	360	42,656	7,099	1,114	2,124	520	1,558
Cullen township.....	1,795	1,028	506	705	189	321	29,271	6,844	846	1,961	458	1,446
Fort Leonard Wood CDP (part).....	587	341	170	226	86	130	11,214	2,828	327	611	197	707
St. Robert city.....	221	162	39	116	23	41	2,874	1,120	56	366	61	174
Waynesville city.....	275	147	92	95	23	35	3,831	747	143	259	49	154
Liberty township.....	151	47	74	31	21	17	4,880	133	98	70	32	47
Richland city (part).....	46	17	25	8	10	0	1,561	38	31	17	13	7
Piney township.....	11	1	5	3	0	2	334	19	6	5	0	2
Fort Leonard Wood CDP (part).....	0	0	0	0	0	0	0	0	0	0	0	0
Roubidoux township.....	10	0	11	6	0	0	297	1	12	6	0	0
Fort Leonard Wood CDP (part).....	0	0	0	0	0	0	0	0	0	0	0	0
Tavern township.....	77	23	36	13	2	11	3,263	46	62	30	2	27
Crocker city.....	23	6	15	2	0	6	1,087	11	24	3	0	11
Union township.....	106	16	72	20	10	9	4,611	56	90	52	28	36
Dixon city.....	36	1	27	9	4	1	1,500	15	31	18	18	9
Putnam County.....	42	7	26	8	1	1	4,931	16	33	32	2	8
Elm township.....	4	0	2	2	0	0	576	0	2	3	1	1
Worthington village.....	0	0	0	0	0	0	81	0	0	0	0	0
Grant township.....	1	0	1	0	0	0	208	1	2	0	0	0
Livonia village.....	0	0	0	0	0	0	74	0	0	0	0	0
Jackson township.....	0	0	0	0	0	0	160	0	0	0	0	0
Liberty township.....	4	0	4	0	0	0	217	0	5	0	0	0
Lincoln township.....	0	0	0	0	0	0	313	0	0	0	0	0
Medicine township.....	1	0	1	0	0	0	188	0	1	1	0	0
Lucerne village.....	0	0	0	0	0	0	84	0	0	1	0	0
Richland township.....	2	0	0	2	0	0	258	0	0	3	0	0
Sherman township.....	2	2	0	0	0	0	113	3	0	0	0	0
Union township.....	25	5	15	4	1	1	2,079	12	19	24	1	7
Unionville city (part).....	23	4	15	4	0	1	1,493	11	18	17	0	7
Wilson township.....	2	0	2	0	0	0	597	0	3	0	0	0
Unionville city (part).....	2	0	2	0	0	0	342	0	3	0	0	0
York township.....	1	0	1	0	0	0	222	0	1	1	0	0
Powersville village.....	1	0	1	0	0	0	60	0	1	0	0	0
Ralls County.....	97	30	43	18	4	9	9,989	138	57	38	16	31
Center township.....	8	1	4	0	1	2	913	8	4	6	2	3
Center city.....	7	0	4	0	1	2	493	7	4	6	2	3
Clay township.....	29	9	13	6	2	4	2,731	27	14	15	2	9
Hannibal city (part).....	1	0	1	0	0	0	306	0	1	4	0	0
Rensselaer village.....	0	0	0	0	0	0	228	0	0	0	0	0
Jasper township.....	7	0	6	0	0	1	557	3	6	1	0	2
Vandalia city (part).....	0	0	0	0	0	0	0	0	0	0	0	0
Saline township.....	3	3	0	0	0	0	778	3	0	0	0	3
Monroe City city (part).....	0	0	0	0	0	0	31	0	0	0	0	0
Salt River township.....	8	2	7	0	1	0	1,251	8	9	0	10	10
Perry city.....	8	1	7	0	0	0	685	1	8	0	0	7
Saverton township.....	13	2	5	4	0	2	2,015	9	12	6	1	4
Spencer township.....	29	13	8	8	0	0	1,744	80	12	10	1	0
New London city.....	18	9	1	8	0	0	909	71	2	10	0	0
Randolph County.....	508	278	185	64	15	35	23,641	1,768	259	170	18	108
Cairo township.....	12	5	5	2	0	0	1,248	8	7	6	0	0
Cairo village.....	5	2	2	1	0	0	286	4	4	3	0	0
Chariton township.....	0	0	0	0	0	0	235	0	0	1	0	2
Clifton township.....	4	2	1	1	0	0	237	6	1	1	0	0
Clifton Hill city.....	3	2	1	0	0	0	110	6	1	0	0	0
Jackson township.....	9	0	7	1	1	1	406	1	11	1	1	1
Jacksonville village.....	2	0	1	0	0	1	150	1	1	0	0	1
Moniteau township.....	22	11	7	2	0	2	971	13	9	2	0	2

Table 5.
Population for Selected Categories of Race: 2010—Con.

[For information on confidentiality protection, nonsampling error, and definitions, see Selected Appendixes at <www.census.gov/prod/cen2010/cph-1-a.pdf>]

State County County Subdivision Place	Race in combination with one or more other races						Race alone or in combination with one or more other races					
	White	Black or African American	American Indian and Alaska Native	Asian	Native Hawaiian and Other Pacific Islander	Some Other Race	White	Black or African American	American Indian and Alaska Native	Asian	Native Hawaiian and Other Pacific Islander	Some Other Race
Randolph County—Con. Monticau township—Con. Higbee city..... North Sugar Creek township..... Moberly city (part)..... Prairie township..... Clark city (part)..... Moberly city (part)..... Renick village..... Salt River township..... Salt Springs township..... Huntsville city..... Silver Creek township..... South Sugar Creek township..... Moberly city (part)..... Union township..... Moberly city (part).....	16 183 180 46 4 4 0 2 47 25 2 161 156 20 0	7 116 115 24 3 5 0 0 16 13 2 99 97 3 0	6 59 57 24 1 1 0 1 24 11 2 44 42 11 0	2 14 14 4 0 1 5 3 0 0 31 31 3 0	0 2 2 1 0 1 0 0 3 0 0 7 6 1 0	1 12 12 3 0 0 0 0 3 0 2 10 10 2 0	566 5,374 4,763 3,696 295 1,310 171 382 2,760 1,474 322 7,066 6,124 944 219	9 648 647 547 4 522 1 1 104 94 3 432 404 5 1	6 86 84 36 2 6 0 1 30 13 3 60 57 15 2	2 38 37 22 1 12 0 1 13 7 0 77 77 8 1	0 3 3 1 0 1 0 0 4 0 0 8 7 1 0	1 39 39 8 0 1 0 0 12 3 3 37 30 4 0
Ray County..... Camden township..... Camden city..... Fleming city..... Crooked River township..... Hardin city..... Fishing River township..... Crystal Lakes city..... Excelsior Estates village (part)..... Excelsior Springs city (part)..... Homestead village..... Wood Heights city..... Grape Grove township..... Knoxville township..... Orrick township..... Orrick city..... Polk township..... Elmira village..... Lawson city (part)..... Richmond township..... Henrietta city..... Rayville village..... Richmond city.....	302 4 2 0 11 2 54 8 6 3 2 9 16 13 16 11 58 4 32 130 0 5 102	127 2 1 0 0 0 15 1 0 2 0 4 7 2 1 1 26 2 11 74 1 1 69	128 1 0 0 5 4 34 6 6 0 2 5 8 11 8 7 22 2 14 39 1 0 24	50 0 0 0 6 2 6 0 0 0 0 1 3 4 1 2 4 26 4 0 2 16	11 0 0 0 4 1 0 0 0 0 0 0 0 3 0 0 2 1 1 1 0 0	31 1 1 0 0 0 5 1 0 1 0 0 0 3 0 2 4 16 0 2 14	22,937 587 191 126 986 560 4,915 343 142 157 180 702 878 962 1,413 829 4,397 49 2,305 8,799 345 222 5,532	407 4 1 0 4 0 45 2 0 3 0 15 9 3 4 37 2 14 301 21 2 252	247 3 0 2 11 10 64 13 9 0 6 2 8 13 10 57 2 27 77 3 0 47	111 5 0 0 7 3 19 7 0 0 1 0 2 6 2 8 56 0 2 12 38	28 0 0 0 4 0 3 4 0 0 0 1 0 4 0 4 1 12 0 0 10	90 1 1 0 0 0 22 0 0 1 0 3 0 6 4 19 1 9 40 1 2 31
Reynolds County..... Black River township..... Carroll township..... Bunker city (part)..... Centerville city..... Jackson township..... Lesterville township..... Logan township..... Ellington city..... Webb township.....	103 13 22 1 4 17 14 33 7 4	13 0 3 1 1 1 3 4 4 2	82 13 18 0 3 14 11 24 2 2	5 0 0 0 0 2 3 2 0 0	3 0 1 0 0 0 0 2 1 0	3 0 0 0 0 0 3 3 3 0	6,580 572 1,275 235 186 490 732 2,683 978 828	58 17 22 1 5 3 8 6 6 5	123 18 30 1 4 14 20 39 2 2	17 0 4 0 3 3 7 2 2 0	4 0 1 0 0 0 3 3 1 0	19 0 0 0 0 11 0 0 3 1
Ripley County..... Current River township..... Doniphan township..... Doniphan city..... Flatwoods township..... Gatewood township..... Harris township..... Johnson township..... Jordan township..... Kelley township..... Pine township..... Poynor township..... Shirley township..... Thomas township..... Naylor city..... Union township..... Vamer township..... Oxly CDP..... Washington township..... Fairdealing CDP (part)..... West Doniphan township.....	196 6 61 19 10 0 11 6 14 1 6 0 39 32 11 6 0 11 10 4	28 2 10 7 2 0 1 2 0 0 0 3 6 2 1 0 1 3 0 0	136 3 40 10 6 0 9 4 5 0 6 0 31 26 10 4 0 8 1 4	24 0 15 7 0 0 1 0 1 0 0 0 6 6 0 1 0 0 0 0	3 0 0 0 0 0 0 0 1 0 0 0 1 1 1 0 0 0 0 0	23 3 1 0 2 0 1 3 0 1 0 3 1 1 0 2 0 0 0	13,845 216 5,543 1,949 639 390 728 543 1,008 51 216 294 713 851 623 357 644 195 980 486 672	77 2 26 10 2 0 2 0 0 0 5 2 3 8 4 20 0 0 6 3 0	260 3 81 21 12 3 24 8 19 0 6 9 47 31 10 14 6 11 10 12	71 0 50 23 2 0 2 0 4 0 0 5 6 6 0 0 2 0 2 0	4 0 1 0 0 0 0 0 1 0 0 0 1 1 1 0 0 0 0 0	54 3 19 16 5 1 1 2 8 1 1 3 2 2 1 0 1 0 1
St. Charles County..... Boone township..... Augusta town..... Dardenne Prairie city (part)..... Defiance CDP..... Foristell city (part).....	5,795 543 2 47 0 4	2,806 242 1 20 0 1	1,659 148 1 10 0 1	1,791 190 0 15 0 2	204 25 0 4 0 0	752 81 1 13 0 0	332,813 38,974 249 2,602 146 134	17,766 1,501 1 96 5 6	2,510 245 4 12 0 1	9,641 1,107 1 156 0 3	377 32 0 7 0 0	4,075 411 1 24 4 4

Table 5.
Population for Selected Categories of Race: 2010—Con.

[For information on confidentiality protection, nonsampling error, and definitions, see Selected Appendixes at <www.census.gov/prod/cen2010/cph-1-a.pdf>]

State County County Subdivision Place	Race in combination with one or more other races						Race alone or in combination with one or more other races					
	White	Black or African American	American Indian and Alaska Native	Asian	Native Hawaiian and Other Pacific Islander	Some Other Race	White	Black or African American	American Indian and Alaska Native	Asian	Native Hawaiian and Other Pacific Islander	Some Other Race
St. Charles County—Con.												
Boone township—Con.												
Lake St. Louis city (part).....	10	1	1	8	1	1	1,398	63	4	79	1	9
New Melle city.....	0	0	0	0	0	0	462	3	0	4	1	5
O'Fallon city (part).....	227	90	59	84	9	40	13,107	584	83	611	10	176
Weldon Spring city (part).....	0	0	0	0	0	0	0	0	0	0	0	0
Weldon Spring Heights town.....	1	1	0	0	0	0	82	1	0	0	0	9
Wentzville city (part).....	104	62	10	35	3	17	7,009	357	29	113	3	57
Cottleville township.....	381	166	101	150	7	51	21,747	1,180	135	747	8	153
Cottleville city (part).....	30	15	9	6	0	2	1,952	110	15	36	0	11
St. Peters city (part).....	37	11	12	17	0	3	3,815	155	14	127	1	21
Weldon Spring city (part).....	31	3	8	23	0	7	4,712	65	12	116	0	23
Dardenne township.....	456	179	144	152	7	57	24,173	1,119	202	1,084	12	223
Cottleville city (part).....	11	7	1	5	0	2	929	27	1	20	0	8
O'Fallon city (part).....	330	131	89	121	6	46	16,999	850	128	952	10	160
St. Peters city (part).....	3	1	2	0	0	0	271	1	2	7	0	4
Frontier township.....	569	316	125	221	25	112	22,960	2,142	200	1,443	43	775
St. Charles city (part).....	368	226	74	134	13	81	12,288	1,667	116	974	28	656
St. Peters city (part).....	18	8	4	7	0	2	959	81	5	113	1	20
Harvester township.....	299	107	90	102	6	39	19,360	726	127	496	7	188
St. Peters city (part).....	23	10	6	5	2	0	1,543	74	8	26	2	11
Weldon Spring city (part).....	0	0	0	0	0	0	0	0	0	0	0	0
Lake St. Louis township.....	440	220	125	148	19	64	26,051	1,440	201	813	42	229
Dardenne Prairie city (part).....	74	32	9	36	4	11	2,944	203	17	177	4	34
Lake St. Louis city (part).....	137	62	51	46	11	19	12,164	555	85	285	25	60
O'Fallon city (part).....	199	105	38	59	2	33	8,612	599	61	308	9	126
Wentzville city (part).....	0	0	0	0	0	0	115	12	0	2	0	1
Lindenwood township.....	285	174	84	46	2	31	18,139	1,082	131	278	17	277
St. Charles city (part).....	195	108	68	33	1	23	14,183	755	108	208	11	247
O'Fallon township.....	413	186	137	133	8	64	24,964	1,032	209	544	40	261
Cottleville city (part).....	0	0	0	0	0	0	11	0	0	1	0	0
O'Fallon city (part).....	155	73	49	53	1	16	9,632	434	88	196	14	95
St. Peters city (part).....	189	80	74	64	5	38	11,611	449	102	296	23	129
Rivers township.....	370	189	145	67	17	24	20,838	1,214	217	209	20	174
O'Fallon city (part).....	0	0	0	0	0	0	3	0	0	0	0	0
Portage Des Sioux city.....	2	0	2	1	0	1	325	0	2	1	0	3
St. Charles city (part).....	316	170	126	57	15	15	16,834	1,109	188	184	18	136
St. Peters city (part).....	18	8	4	0	1	5	348	40	5	0	1	26
West Alton city.....	2	1	0	0	1	0	517	4	2	0	1	0
St. Peters township.....	314	156	97	96	7	29	17,186	819	131	322	20	141
St. Peters city (part).....	204	98	60	60	5	25	10,879	543	83	225	11	100
Spencer Creek township.....	339	145	102	131	19	31	18,920	884	138	427	22	200
St. Charles city (part).....	1	1	0	0	0	0	362	19	0	5	0	4
St. Peters city (part).....	333	140	96	131	19	31	17,997	851	131	414	22	185
Weldon Spring township.....	420	175	113	157	18	62	23,993	1,164	186	958	23	285
Dardenne Prairie city (part).....	45	25	16	11	3	13	5,043	182	23	133	5	32
O'Fallon city (part).....	297	108	79	123	11	34	15,462	831	122	779	13	180
Weldon Spring city (part).....	6	0	4	1	0	1	525	13	5	13	0	2
Wentzville township.....	610	359	143	110	24	57	37,230	2,224	239	531	46	391
Flint Hill city.....	2	2	0	0	0	0	522	4	0	0	0	1
Foristell city (part).....	0	0	0	0	0	0	97	4	0	0	0	0
Josephville village.....	1	0	2	1	0	0	364	4	5	2	0	3
Lake St. Louis city (part).....	0	0	0	0	0	0	0	0	0	0	0	0
O'Fallon city (part).....	140	80	36	32	4	8	8,848	453	65	125	21	98
St. Paul city.....	6	0	3	3	0	0	1,811	6	7	5	0	6
Wentzville city (part).....	402	255	84	64	14	43	19,504	1,686	141	340	15	241
Zumbehl township.....	356	192	105	88	20	50	18,278	1,239	149	682	45	367
St. Charles city (part).....	277	154	86	67	11	32	15,047	998	124	593	30	278
St. Peters city (part).....	27	11	7	7	2	10	1,625	112	11	54	6	27
St. Clair County.....	169	29	108	18	6	28	9,633	82	176	30	7	59
Appleton township.....	30	5	18	4	3	6	1,384	12	24	4	3	8
Appleton City city.....	20	5	12	4	0	3	1,111	12	18	4	0	4
Butler township.....	15	1	9	1	0	4	1,359	5	22	3	0	18
Lowry City city.....	8	0	5	0	0	3	633	1	11	0	0	3
Center township.....	8	4	3	0	0	1	248	5	4	0	0	1
Chalk Level township.....	7	0	6	0	0	1	186	2	6	1	0	1
Collins township.....	5	0	5	0	0	0	658	0	7	5	0	2
Collins village (part).....	1	0	1	0	0	0	159	0	1	0	0	0
Dallas township.....	7	0	2	4	0	1	411	6	3	6	0	1
Collins village (part).....	0	0	0	0	0	0	0	0	0	0	0	0
Gerster town.....	0	0	0	0	0	0	24	1	0	0	0	0
Doyal township.....	8	3	6	1	0	3	574	4	12	1	0	5
Collins village (part).....	0	0	0	0	0	0	0	0	0	0	0	0
Vista village.....	0	0	0	0	0	0	54	0	0	0	0	0
Jackson township.....	8	1	6	0	0	1	606	3	12	1	0	3
Monegaw township.....	3	0	2	1	0	0	255	0	3	1	0	0
Osage township.....	7	0	2	0	1	4	252	1	4	0	1	7
Osceola township.....	40	8	31	3	1	3	1,883	25	47	4	1	7
Osceola city.....	26	6	18	3	1	2	918	22	25	4	1	6
Polk township.....	1	0	1	0	0	0	277	3	9	0	1	0

Table 5.
Population for Selected Categories of Race: 2010—Con.

[For information on confidentiality protection, nonsampling error, and definitions, see Selected Appendixes at <www.census.gov/prod/cen2010/cph-1-a.pdf>]

State County County Subdivision Place	Race in combination with one or more other races						Race alone or in combination with one or more other races					
	White	Black or African American	American Indian and Alaska Native	Asian	Native Hawaiian and Other Pacific Islander	Some Other Race	White	Black or African American	American Indian and Alaska Native	Asian	Native Hawaiian and Other Pacific Islander	Some Other Race
St. Clair County—Con.												
Roscoe township.....	11	3	6	1	1	3	565	5	7	1	1	4
Roscoe village.....	2	0	0	0	0	2	124	0	0	0	0	2
Speedwell township.....	10	3	7	0	0	0	508	4	9	0	0	0
Taber township.....	5	0	2	3	0	0	186	0	5	3	0	1
Washington township.....	4	1	2	0	0	1	281	7	2	0	0	1
Ste. Genevieve County.....	173	64	96	21	8	11	17,888	182	149	70	10	40
Beauvais township.....	11	0	5	8	6	0	1,752	19	15	10	6	4
Ozora CDP.....	1	0	0	1	0	0	180	0	3	1	0	0
St. Mary city.....	7	0	3	6	6	0	337	17	4	6	6	3
Jackson township.....	61	14	47	2	0	1	3,593	24	55	7	0	1
Bloomsdale city.....	3	2	1	0	0	0	517	5	2	0	0	0
Ste. Genevieve township.....	85	45	34	8	2	9	8,836	122	54	49	4	20
Grayhawk CDP (part).....	1	0	1	0	0	0	117	0	1	0	0	0
Ste. Genevieve city.....	60	38	19	6	0	6	4,284	108	36	34	1	14
Weingarten CDP.....	0	0	0	0	0	0	133	0	0	0	0	0
Saline township.....	7	0	5	1	0	1	960	1	7	1	0	8
Union township.....	9	5	5	2	0	0	2,747	16	18	3	0	7
Grayhawk CDP (part).....	1	1	0	0	0	0	402	1	6	0	0	0
St. Francois County.....	730	242	377	119	27	69	61,910	3,017	623	363	59	195
Big River township.....	25	5	14	2	0	4	1,978	19	27	8	2	6
Iron township.....	30	7	21	4	0	1	3,205	17	57	6	0	4
Bismarck city.....	16	3	13	1	0	0	1,525	7	27	2	0	2
Iron Mountain Lake city.....	9	4	3	3	0	1	718	4	19	4	0	2
Liberty township.....	27	8	18	2	0	0	2,219	11	22	4	0	4
Marion township.....	14	7	7	0	0	0	2,308	14	20	1	2	3
Pendleton township.....	40	5	29	1	1	9	3,324	25	43	7	1	15
Doe Run CDP.....	21	1	17	0	1	5	897	12	17	0	1	11
Park Hills city (part).....	0	0	0	0	0	0	0	0	0	0	0	0
Perry township.....	109	48	51	24	6	8	11,222	1,348	83	53	14	24
Bonne Terre city.....	56	37	19	11	4	6	5,520	1,322	42	25	11	13
Desloge city (part).....	0	0	0	0	0	0	23	0	0	0	0	0
Leadwood city (part).....	0	0	0	0	0	0	0	0	0	0	0	0
Park Hills city (part).....	0	0	0	0	0	0	6	0	0	0	0	0
Terre du Lac CDP.....	19	2	12	4	1	1	2,297	4	18	11	2	8
Randolph township.....	132	40	76	31	7	10	10,066	91	95	39	11	20
Desloge city (part).....	69	21	38	23	7	5	4,529	57	50	31	7	8
Frankclay CDP.....	0	0	0	0	0	0	221	0	0	0	0	0
Leadwood city (part).....	5	3	1	1	0	0	1,274	4	3	1	2	3
Park Hills city (part).....	15	8	3	4	0	3	1,140	19	4	4	2	5
Wortham CDP.....	1	0	1	0	0	0	274	1	1	0	0	0
St. Francois township.....	353	122	161	55	13	37	27,588	1,492	276	245	29	119
Desloge city (part).....	1	0	1	0	0	0	439	3	1	0	0	0
Farmington city.....	179	63	76	31	5	19	14,837	1,223	128	161	12	68
Leadington city.....	10	2	7	1	2	1	414	3	8	4	2	3
Park Hills city (part).....	108	37	51	17	4	12	7,328	198	91	53	13	32
St. Louis County.....	15,796	9,674	4,630	6,025	634	2,133	717,744	242,703	6,592	40,622	941	10,648
Airport township.....	836	682	248	149	35	132	20,661	13,343	346	977	47	1,532
Bel-Ridge village (part).....	20	22	11	4	0	0	220	1,153	15	8	0	3
Berkeley city (part).....	74	88	23	12	1	19	1,137	4,025	33	34	2	142
Breckenridge Hills city (part).....	18	21	12	1	0	5	155	303	12	2	0	52
Bridgeton city (part).....	94	72	24	21	9	15	2,950	973	35	183	9	329
Edmundson city.....	43	26	6	8	2	3	514	246	19	21	3	75
Hazelwood city (part).....	47	45	12	9	1	11	1,307	1,469	16	39	1	27
Maryland Heights city (part).....	63	43	20	19	4	10	1,574	606	21	319	7	131
St. Ann city (part).....	249	219	83	34	13	40	7,171	2,787	116	190	14	369
St. John city (part).....	104	76	29	26	0	6	2,590	818	37	103	5	119
Woodson Terrace city.....	123	69	28	15	5	23	2,905	913	41	75	6	257
Bonhomme township.....	475	224	146	163	22	56	34,177	1,565	193	733	34	185
Des Peres city.....	0	0	0	0	0	0	8	0	0	0	0	0
Fenton city (part).....	53	8	23	16	0	15	3,894	23	31	100	7	28
Kirkwood city (part).....	339	183	107	122	20	33	23,411	1,448	138	449	24	126
Oakland city.....	15	8	4	3	0	0	1,344	38	5	9	0	0
Sunset Hills city (part).....	7	4	0	3	0	0	703	7	3	18	0	2
Chesterfield township.....	498	137	113	296	24	102	35,171	914	180	2,948	30	335
Chesterfield city (part).....	248	65	58	165	7	60	17,696	526	93	2,106	7	218
Clarkson Valley city.....	31	4	3	26	0	7	2,475	43	3	119	4	24
Ellisville city (part).....	0	0	0	0	0	0	0	0	0	0	0	0
Maryland Heights city (part).....	0	0	0	0	0	0	1	0	0	0	0	0
Wildwood city (part).....	219	68	52	105	17	35	14,999	345	84	723	19	93
Clayton township.....	568	280	172	260	28	76	30,080	3,746	240	1,831	37	238
Brentwood city.....	138	56	38	63	5	18	7,185	306	46	610	6	66
Clayton city (part).....	83	30	21	60	11	17	4,899	973	38	365	11	44
Huntleigh city.....	10	0	5	5	0	0	315	3	5	12	0	9
Kirkwood city (part).....	20	10	14	12	0	0	1,320	29	18	44	0	8
Ladue city.....	114	15	19	75	5	12	8,134	99	26	338	13	34
Richmond Heights city (part).....	12	2	0	9	0	1	1,730	30	0	137	0	1
Rock Hill city.....	108	99	44	23	3	14	3,379	1,163	57	138	3	51

Table 5.
Population for Selected Categories of Race: 2010—Con.

[For information on confidentiality protection, nonsampling error, and definitions, see Selected Appendixes at <www.census.gov/prod/cen2010/cph-1-a.pdf>]

State County County Subdivision Place	Race in combination with one or more other races						Race alone or in combination with one or more other races					
	White	Black or African American	American Indian and Alaska Native	Asian	Native Hawaiian and Other Pacific Islander	Some Other Race	White	Black or African American	American Indian and Alaska Native	Asian	Native Hawaiian and Other Pacific Islander	Some Other Race
St. Louis County—Con.												
Clayton township—Con.												
University City city (part).....	25	13	9	12	3	5	2,709	245	21	179	3	13
Webster Groves city (part).....	58	55	22	1	1	9	409	898	29	8	1	12
Concord township.....	513	168	170	213	27	60	35,040	618	239	1,174	36	184
Aftton CDP (part).....	137	51	48	49	10	13	10,674	225	62	286	10	43
Concord CDP (part).....	102	24	40	44	5	18	7,778	84	55	202	7	53
Green Park city.....	51	22	18	27	3	3	2,476	58	19	118	5	11
Lakeshire city.....	19	10	5	7	2	1	1,361	51	8	14	4	17
St. George city.....	18	10	7	10	1	1	1,304	17	13	24	1	3
Sappington CDP (part).....	89	29	22	37	1	11	4,767	97	29	131	3	29
Sunset Hills city (part).....	11	2	5	7	0	1	1,333	10	7	25	0	2
Wilbur Park village.....	8	4	4	0	0	0	461	5	4	9	0	0
Creve Coeur township.....	648	364	176	333	13	96	26,668	6,111	249	3,880	25	483
Creve Coeur city (part).....	205	86	62	121	6	43	9,927	1,194	83	1,406	9	140
Maryland Heights city (part).....	0	0	0	0	0	0	32	16	0	0	0	0
Olivette city.....	165	116	47	72	2	14	4,880	1,964	65	898	5	142
Overland city (part).....	2	1	0	1	0	0	59	236	5	7	0	72
Ferguson township.....	532	571	229	93	17	63	10,684	24,166	345	259	27	244
Bellefontaine Neighbors city (part).....	0	0	0	0	0	0	0	0	0	0	0	0
Black Jack city (part).....	33	52	17	10	2	6	334	2,544	19	15	2	10
Calverton Park village.....	24	19	13	2	0	3	715	565	15	14	0	17
Dellwood city (part).....	51	73	29	14	0	13	912	3,842	47	35	0	25
Ferguson city (part).....	149	138	56	31	4	11	4,061	5,214	103	89	5	57
Florissant city (part).....	55	42	12	14	2	4	1,895	1,518	20	41	9	31
Hazelwood city (part).....	87	86	20	10	3	12	1,212	2,155	39	21	4	51
Florissant township.....	704	583	185	161	21	59	23,187	11,375	258	371	34	306
Florissant city (part).....	559	447	147	121	16	50	20,148	8,121	206	285	23	237
Hazelwood city (part).....	70	55	16	11	5	5	1,376	1,652	25	25	9	43
Gravois township.....	544	250	125	210	28	64	32,098	1,800	188	1,155	43	278
Aftton CDP (part).....	120	43	28	51	3	21	8,746	212	46	231	6	62
Crestwood city.....	182	67	48	89	16	27	11,350	258	66	369	23	76
Grantwood Village town.....	2	2	1	0	0	0	856	7	1	2	0	0
Kirkwood city (part).....	22	19	2	2	0	0	284	662	3	37	1	15
Mackenzie village.....	1	0	1	0	0	0	134	0	1	0	0	0
Marlborough village (part).....	52	32	7	21	2	4	1,641	202	15	152	2	49
Sappington CDP (part).....	20	5	2	6	3	4	1,315	45	3	95	4	13
Shrewsbury city (part).....	4	1	1	1	0	1	89	23	1	4	0	2
Sunset Hills city (part).....	64	32	19	22	3	3	3,240	134	25	94	5	30
Hadley township.....	872	407	218	459	28	101	27,046	4,744	288	3,375	50	387
Clayton city (part).....	245	61	33	187	12	28	7,860	423	42	1,604	17	68
Maplewood city.....	242	159	79	67	9	19	6,208	1,543	99	346	20	126
Richmond Heights city (part).....	114	81	34	45	2	16	5,426	1,055	51	276	4	56
Shrewsbury city (part).....	0	0	0	0	0	0	0	0	0	0	0	0
University City city (part).....	239	103	65	135	4	36	6,800	1,668	87	964	8	132
Jefferson township.....	409	138	101	220	17	24	34,099	1,082	152	882	23	151
Glendale city.....	62	10	23	38	0	3	5,794	54	25	94	2	24
Marlborough village (part).....	1	1	0	0	0	0	156	9	1	15	0	0
Shrewsbury city (part).....	80	27	17	39	4	3	5,650	231	27	279	5	34
Warson Woods city.....	12	0	5	4	0	3	1,932	9	8	17	0	8
Webster Groves city (part).....	254	100	56	139	13	15	20,567	779	91	477	16	85
Lafayette township.....	463	142	130	245	4	57	30,294	1,030	185	2,360	8	173
Ballwin city (part).....	251	96	75	95	2	35	14,207	540	108	730	4	102
Chesterfield city (part).....	171	32	49	114	2	20	13,941	404	70	1,443	3	60
Ellisville city (part).....	0	0	0	0	0	0	19	3	0	3	0	0
Manchester city (part).....	41	14	6	36	0	2	2,127	83	7	184	1	11
Town and Country city (part).....	0	0	0	0	0	0	0	0	0	0	0	0
Lemay township.....	523	237	130	167	32	44	32,735	1,147	206	863	45	320
Aftton CDP (part).....	0	0	0	0	0	0	0	0	0	0	0	0
Bella Villa city.....	13	1	5	7	1	3	688	12	7	21	1	15
Concord CDP (part).....	7	0	0	7	0	0	126	0	0	9	0	0
Lemay CDP.....	269	125	80	71	18	22	15,850	413	129	349	24	181
Mehlville CDP (part).....	206	94	35	71	13	16	14,703	524	60	394	18	114
Lewis and Clark township.....	781	555	258	208	21	102	23,745	12,962	334	754	38	396
Florissant city (part).....	271	153	78	71	11	33	10,114	1,861	112	189	15	105
Hazelwood city (part).....	119	61	35	37	1	14	4,828	860	48	139	3	98
Old Jamestown CDP (part).....	145	153	78	31	6	18	4,184	5,347	89	236	13	64
Maryland Heights township.....	653	342	157	347	39	157	28,355	3,589	232	4,253	56	775
Chesterfield city (part).....	118	49	26	45	3	18	7,047	421	37	694	11	139
Creve Coeur city (part).....	22	4	4	14	0	0	1,431	71	12	314	0	9
Maryland Heights city (part).....	375	219	89	196	17	112	12,346	2,387	132	2,449	26	569
Town and Country city (part).....	14	6	1	11	1	2	833	16	1	36	1	3
Meramec township.....	541	134	135	271	7	97	37,079	1,012	213	1,783	25	232
Ballwin city (part).....	83	11	10	66	1	17	5,735	100	22	635	2	55
Ellisville city (part).....	0	0	0	0	0	0	31	5	0	0	0	0
Eureka city.....	174	47	60	70	2	27	9,845	130	85	264	8	59
Fenton city (part).....	0	0	0	0	0	0	0	0	0	0	0	0
Pacific city (part).....	1	1	0	0	0	0	618	473	2	0	1	1
Valley Park city (part).....	0	0	0	0	0	0	43	0	0	0	0	1
Wildwood city (part).....	26	2	9	11	0	6	2,921	49	16	88	4	16
Midland township.....	924	634	258	163	26	173	24,148	8,640	381	1,084	39	1,475

Table 5.
Population for Selected Categories of Race: 2010—Con.

[For information on confidentiality protection, nonsampling error, and definitions, see Selected Appendixes at <www.census.gov/prod/cen2010/cph-1-a.pdf>]

State County County Subdivision Place	Race in combination with one or more other races						Race alone or in combination with one or more other races					
	White	Black or African American	American Indian and Alaska Native	Asian	Native Hawaiian and Other Pacific Islander	Some Other Race	White	Black or African American	American Indian and Alaska Native	Asian	Native Hawaiian and Other Pacific Islander	Some Other Race
St. Louis County—Con.												
Midland township—Con.												
Bel-Ridge village (part).....	0	0	0	0	0	0	0	3	0	0	0	0
Breckenridge Hills city (part).....	133	92	34	18	5	40	2,536	1,362	52	46	11	414
Charlack city.....	43	36	6	11	3	6	803	519	10	31	3	51
Maryland Heights city (part).....	0	0	0	1	0	1	9	0	0	2	0	1
Overland city (part).....	435	298	115	81	12	63	12,148	2,691	159	593	14	611
St. Ann city (part).....	46	25	7	13	0	9	2,176	336	19	144	0	76
St. John city (part).....	83	43	30	8	2	15	1,940	722	42	48	2	80
Sycamore Hills village.....	23	15	6	2	0	0	576	97	6	7	0	5
Vinita Park city.....	31	31	9	5	2	8	597	1,251	19	9	2	46
Missouri River township.....	430	91	79	331	25	56	31,895	829	128	2,453	43	164
Ballwin city (part).....	0	0	0	0	0	0	0	0	0	0	0	0
Chesterfield city (part).....	20	5	4	14	5	2	2,951	57	11	186	11	9
Country Life Acres village.....	0	0	0	0	0	0	71	0	0	3	0	0
Creve Coeur city (part).....	61	23	8	47	6	13	3,181	126	13	262	6	31
Crystal Lake Park city.....	4	1	2	2	0	0	434	14	2	24	0	1
Des Peres city (part).....	96	16	10	70	6	5	7,960	95	24	332	8	27
Frontenac city.....	36	6	10	27	0	9	3,173	98	15	223	0	19
Kirkwood city (part).....	0	0	0	0	0	0	0	0	0	0	0	0
Manchester city (part).....	10	3	3	3	0	3	723	8	4	35	0	4
Town and Country city (part).....	133	21	26	106	7	21	8,808	291	38	893	17	58
Westwood village.....	4	0	0	4	0	0	260	6	0	14	0	2
Normandy township.....	387	442	187	75	28	42	4,609	27,573	261	451	32	225
Bellerive village.....	2	4	2	0	0	0	105	85	2	0	0	0
Bel-Nor village.....	32	30	6	2	0	2	762	726	6	35	0	7
Bel-Ridge village (part).....	17	17	2	2	0	3	206	1,158	5	8	1	10
Beverly Hills city.....	6	9	6	1	0	2	30	541	6	2	0	10
Cool Valley city.....	17	26	14	3	1	1	158	1,037	17	8	1	8
Country Club Hills city (part).....	6	8	1	1	0	2	110	1,166	3	1	0	3
Floridell Hills city.....	9	12	4	3	0	1	57	758	6	4	0	12
Glen Echo Park village.....	0	0	0	0	0	0	13	147	0	0	0	0
Greendale city.....	12	9	2	0	0	2	194	455	2	5	0	8
Jennings city (part).....	46	61	23	3	8	6	489	4,360	33	6	8	26
Normandy city.....	81	68	30	33	8	3	1,150	3,561	46	314	8	48
Northwoods city.....	26	47	22	4	1	8	209	4,018	30	16	1	11
Norwood Court town.....	11	11	3	0	0	1	50	914	4	1	0	4
Pasadena Hills city.....	8	13	6	6	1	3	269	648	10	15	1	7
Pasadena Park village.....	7	9	8	1	0	2	172	294	8	7	0	7
Pine Lawn city (part).....	27	33	10	3	2	3	61	2,502	16	4	3	10
St. John city (part).....	7	10	5	0	0	1	55	172	8	0	0	6
Uplands Park village (part).....	0	0	0	0	0	0	9	401	5	0	0	0
Velda City city.....	11	15	8	1	0	0	53	1,370	9	2	0	5
Wellston city (part).....	0	0	0	0	0	0	0	0	0	0	0	0
Northwest township.....	624	391	146	184	27	91	25,447	6,077	216	751	35	479
Bridgeton city (part).....	113	79	22	30	6	14	5,619	1,340	36	156	8	174
Champ village.....	0	0	0	0	0	0	13	0	0	0	0	0
Florissant city (part).....	122	100	24	42	6	9	4,001	1,599	35	102	8	31
Hazelwood city (part).....	236	135	72	57	6	47	8,320	2,081	96	253	9	180
Maryland Heights city (part).....	111	43	19	45	9	17	6,709	558	39	187	10	76
Norwood township.....	349	422	132	70	28	48	4,266	29,662	209	158	36	139
Berkeley city (part).....	31	37	19	7	2	4	249	3,446	30	18	6	23
Country Club Hills city (part).....	0	0	0	0	0	0	0	0	0	0	0	0
Dellwood city (part).....	2	3	1	0	0	0	45	212	6	0	0	1
Ferguson city (part).....	186	196	57	36	19	15	2,480	9,417	90	81	22	61
Jennings city (part).....	58	92	24	16	5	17	871	9,003	35	37	5	32
Kinloch city.....	1	1	0	2	0	2	11	283	1	4	0	2
Moline Acres city.....	25	25	5	1	0	0	179	2,274	11	2	0	6
Oakville township.....	371	118	100	168	11	36	35,744	407	137	778	20	150
Mehlville CDP (part).....	56	9	21	14	1	13	3,169	33	23	43	5	24
Oakville CDP (part).....	315	109	79	154	10	23	32,575	374	114	735	15	126
Queeney township.....	717	214	143	409	34	92	33,208	1,371	223	3,068	41	576
Des Peres city (part).....	0	0	0	0	0	0	22	0	0	0	0	0
Manchester city (part).....	312	79	81	165	6	29	13,355	570	108	1,064	8	215
Twin Oaks village.....	3	0	1	0	2	0	385	3	1	2	2	2
Valley Park city (part).....	147	48	24	84	5	22	6,009	323	50	522	5	157
Winchester city (part).....	33	15	8	5	0	6	894	29	15	15	0	17
St. Ferdinand township.....	410	536	176	71	22	72	7,038	27,121	220	146	26	161
Bellefontaine Neighbors city (part).....	89	109	28	16	5	8	2,881	8,001	40	34	6	32
Castle Point CDP.....	36	61	14	8	2	14	224	3,755	17	19	2	16
Glasgow Village CDP.....	70	109	50	9	3	14	912	4,551	55	14	3	29
Riverview village.....	50	50	11	9	1	13	822	2,046	17	18	1	23
Spanish Lake CDP (part).....	150	163	58	22	8	15	2,014	6,221	76	43	11	51
Spanish Lake township.....	430	591	206	100	25	59	9,744	26,103	270	363	36	199
Bellefontaine Neighbors city (part).....	0	0	0	0	0	0	0	0	0	0	0	0
Black Jack city (part).....	41	68	34	8	4	2	869	3,203	37	28	5	14
Florissant city (part).....	43	42	11	18	1	5	1,040	1,642	16	47	1	13
Old Jamestown CDP (part).....	96	121	27	30	5	33	4,102	5,229	43	163	9	97
Spanish Lake CDP (part).....	163	245	94	28	10	14	2,181	9,303	122	82	13	47
Tesson Ferry township.....	412	176	85	186	18	48	36,781	818	132	1,025	30	237
Concord CDP (part).....	70	27	15	25	1	8	8,046	73	23	140	3	28

Table 5.
Population for Selected Categories of Race: 2010—Con.

[For information on confidentiality protection, nonsampling error, and definitions, see Selected Appendixes at <www.census.gov/prod/cen2010/cph-1-a.pdf>]

State County County Subdivision Place	Race in combination with one or more other races						Race alone or in combination with one or more other races					
	White	Black or African American	American Indian and Alaska Native	Asian	Native Hawaiian and Other Pacific Islander	Some Other Race	White	Black or African American	American Indian and Alaska Native	Asian	Native Hawaiian and Other Pacific Islander	Some Other Race
St. Louis County—Con.												
Tesson Ferry township—Con.												
Mehlville CDP (part).....	163	80	31	53	4	23	8,780	482	49	288	7	125
Oakville CDP (part).....	35	16	10	13	2	1	2,455	47	10	65	2	16
Sappington CDP (part).....	12	3	1	11	0	1	1,136	7	1	34	0	2
Sunset Hills city (part).....	33	7	7	23	0	2	2,831	23	13	117	0	9
University township.....	611	673	285	169	17	50	9,862	23,991	359	699	23	312
Hanley Hills village.....	34	36	15	3	0	2	286	1,828	17	12	0	8
Hillsdale village.....	20	22	1	3	1	3	53	1,440	3	3	1	3
Pagedale city.....	40	71	31	10	2	3	152	3,158	39	15	2	22
Pine Lawn city (part).....	6	9	7	0	0	1	21	697	11	2	0	2
University City city (part).....	476	478	201	152	14	40	9,185	13,216	256	660	20	270
Uplands Park village (part).....	0	0	0	0	0	0	0	28	0	0	0	2
Velda Village Hills village.....	6	7	4	0	0	1	15	1,046	4	0	0	1
Vinita Terrace village.....	7	10	6	0	0	0	70	212	6	1	0	1
Wellston city (part).....	21	39	20	1	0	0	76	2,246	23	6	0	3
Wildhorse township.....	571	172	140	304	10	76	33,883	907	208	2,048	22	312
Ballwin city (part).....	148	61	31	70	5	22	7,702	276	54	570	10	108
Ellisville city (part).....	119	37	30	52	0	22	8,440	202	42	441	0	79
Wildwood city (part).....	245	61	69	149	3	27	15,310	325	98	888	7	101
Winchester city (part).....	7	2	2	4	1	0	578	7	2	16	3	13
Saline County.....	516	272	155	63	22	109	20,651	1,507	230	187	180	1,190
Arrow Rock township.....	15	10	4	0	0	3	774	18	5	9	0	4
Arrow Rock town.....	1	0	1	0	0	0	56	0	1	0	0	0
Nelson city.....	8	7	1	0	0	0	184	13	2	1	0	0
Blackwater township.....	5	3	2	0	0	0	352	3	3	1	0	3
Cambridge township.....	36	19	15	8	0	6	2,259	147	23	16	0	28
Gilliam city.....	1	0	1	0	0	0	190	6	2	0	0	0
Slater city.....	27	18	12	3	0	6	1,699	136	15	11	0	28
Clay township.....	8	2	5	0	0	1	414	5	7	0	0	1
Elmwood township.....	19	16	2	2	0	3	636	27	2	4	0	6
Blackburn city (part).....	9	4	2	0	0	3	221	12	2	0	0	6
Mount Leonard town.....	10	12	0	2	0	0	83	13	0	3	0	0
Grand Pass township.....	3	0	0	2	0	1	548	9	0	2	0	6
Grand Pass village.....	0	0	0	0	0	0	66	0	0	0	0	0
Malta Bend town.....	2	0	0	1	0	1	243	3	0	1	0	5
Liberty township.....	1	0	0	1	0	0	597	2	0	2	0	1
Marshall township.....	371	204	98	43	21	88	12,190	1,237	155	135	178	1,118
Marshall city.....	355	201	95	42	20	79	10,702	1,225	147	134	177	1,081
Miami township.....	11	4	4	1	0	2	570	14	5	1	0	3
Miami city.....	2	0	0	0	0	2	173	1	0	0	0	3
Salt Fork township.....	9	1	5	3	0	0	333	6	5	4	0	2
Salt Pond township.....	38	13	20	3	1	5	1,978	39	25	13	2	18
Emma city (part).....	2	0	2	0	0	0	129	0	2	0	0	0
Sweet Springs city.....	33	10	18	2	1	4	1,432	36	23	8	2	17
Schuyler County.....	35	11	14	3	3	6	4,404	12	21	13	3	14
Chariton township.....	2	0	2	0	0	0	131	0	2	0	0	0
Fabius township.....	8	3	4	0	0	1	754	3	6	1	0	1
Downing city.....	7	2	4	0	0	1	334	2	4	1	0	1
Glenwood township.....	1	0	0	0	1	0	368	0	0	0	1	0
Glenwood village.....	1	0	0	0	1	0	196	0	0	0	1	0
Independence township.....	1	0	1	0	0	0	306	0	1	0	0	0
Liberty township.....	11	3	2	2	1	3	1,016	4	2	6	1	4
Lancaster city.....	8	1	1	2	1	3	723	1	1	6	1	4
Prairie township.....	6	3	2	1	1	1	1,109	3	7	2	1	4
Queen City city.....	3	2	1	0	0	0	595	2	4	0	0	0
Salt River township.....	6	2	3	0	0	1	720	2	3	4	0	5
Greentop city (part).....	1	0	0	0	0	1	356	0	0	0	0	2
Scotland County.....	23	9	14	2	0	0	4,799	12	26	13	0	18
Harrison township.....	0	0	0	0	0	0	347	0	1	3	0	0
South Gorin town.....	0	0	0	0	0	0	91	0	0	0	0	0
Jefferson township.....	17	8	10	1	0	0	2,486	11	19	2	0	2
Memphis city.....	14	6	9	1	0	0	1,808	9	18	2	0	1
Johnson township.....	2	1	1	0	0	0	192	1	1	0	0	12
Miller township.....	0	0	0	0	0	0	137	0	0	0	0	0
Mount Pleasant township.....	0	0	0	0	0	0	111	0	1	0	0	0
Sand Hill township.....	1	0	0	1	0	0	372	0	1	8	0	0
Rutledge town.....	0	0	0	0	0	0	109	0	0	0	0	0
Thomson township.....	0	0	0	0	0	0	344	0	0	0	0	1
Arbela town.....	0	0	0	0	0	0	40	0	0	0	0	1
Granger village.....	0	0	0	0	0	0	34	0	0	0	0	0
Tobin township.....	1	0	1	0	0	0	162	0	1	0	0	0
Union township.....	1	0	1	0	0	0	445	0	1	0	0	3
Vest township.....	1	0	1	0	0	0	203	0	1	0	0	0
Scott County.....	611	317	237	46	19	69	34,217	4,785	320	179	29	324
Commerce township.....	4	2	0	2	0	0	528	7	0	3	0	2
Commerce village.....	0	0	0	0	0	0	62	5	0	0	0	0

Table 5.
Population for Selected Categories of Race: 2010—Con.

[For information on confidentiality protection, nonsampling error, and definitions, see Selected Appendixes at <www.census.gov/prod/cen2010/cph-1-a.pdf>]

State County County Subdivision Place	Race in combination with one or more other races						Race alone or in combination with one or more other races					
	White	Black or African American	American Indian and Alaska Native	Asian	Native Hawaiian and Other Pacific Islander	Some Other Race	White	Black or African American	American Indian and Alaska Native	Asian	Native Hawaiian and Other Pacific Islander	Some Other Race
Scott County—Con.												
Kelso township.....	104	29	58	10	1	11	10,274	78	85	25	4	56
Cape Girardeau city (part).....	0	0	0	0	0	0	0	0	0	0	0	0
Chaffee city.....	38	7	18	4	0	9	2,929	22	24	7	0	11
Kelso village.....	3	0	3	0	0	0	581	1	3	0	1	3
Scott City city (part).....	47	21	23	5	1	2	4,472	52	35	16	1	40
Moreland township.....	37	12	21	1	6	3	3,393	67	30	3	6	28
Benton city.....	6	3	3	0	0	0	819	45	3	0	0	2
Lambert village.....	0	0	0	0	0	0	34	0	0	0	0	0
Morley township.....	43	19	22	3	0	3	1,433	275	29	3	1	18
Haywood City village.....	5	7	2	0	0	0	16	193	2	0	0	2
Morley city.....	24	6	14	3	0	1	686	14	17	3	0	1
Vanduser village.....	9	4	4	0	0	1	252	12	5	0	0	7
Richland township.....	334	229	84	26	7	47	12,504	4,255	111	127	12	198
Miner city (part).....	20	4	7	1	0	8	928	35	9	7	0	25
Sikeston city (part).....	287	211	70	20	7	33	10,316	4,186	93	108	12	159
Rootwad township.....	30	9	16	3	3	1	1,154	54	19	6	4	4
Sikeston city (part).....	4	4	0	0	0	0	22	10	0	0	0	0
Sandywoods township.....	35	9	22	1	1	2	2,312	19	29	11	1	16
Blodgett village.....	9	5	4	0	0	0	207	9	5	1	0	0
Miner city (part).....	0	0	0	0	0	0	0	0	0	0	0	0
Sylvania township.....	22	7	13	0	1	2	2,228	27	16	1	1	2
Oran city.....	10	4	5	0	1	1	1,274	24	5	0	1	1
Tywapppity township.....	2	1	1	0	0	0	391	3	1	0	0	0
Diehlstadt village.....	2	1	1	0	0	0	161	1	1	0	0	0
Shannon County.....	192	12	155	10	3	13	8,295	29	232	25	3	50
Bartlett township.....	4	0	4	0	0	0	437	0	10	0	0	0
Birch Tree township.....	18	3	12	2	0	2	1,233	8	20	7	0	24
Birch Tree city.....	15	0	12	2	0	2	645	2	18	7	0	23
Delaware township.....	19	0	19	0	0	0	88	0	22	0	0	0
Eminence township.....	44	5	31	0	0	8	1,754	6	48	1	0	8
Eminence city.....	17	1	14	0	0	2	588	1	25	1	0	2
Montier township.....	7	0	3	4	0	0	669	2	10	6	0	13
Montier CDP.....	0	0	0	0	0	0	96	0	2	0	0	0
Moore township.....	8	0	8	0	0	0	145	0	10	2	0	0
Newton township.....	6	0	6	0	0	0	238	0	8	0	0	0
Spring Creek township.....	6	0	6	0	0	0	360	0	8	1	0	0
Spring Valley township.....	24	1	23	0	0	0	963	1	25	0	0	0
Summersville city (part).....	0	0	0	0	0	0	72	0	0	0	0	0
Winona township.....	56	3	43	4	3	3	2,408	12	71	8	3	5
Winona city.....	26	3	18	0	2	3	1,320	4	29	1	2	5
Shelby County.....	47	23	20	10	0	1	6,296	55	31	23	0	22
Bethel township.....	16	2	10	10	0	1	655	4	10	22	0	6
Bethel village.....	5	2	1	2	0	1	119	2	1	2	0	4
Black Creek township.....	6	5	1	0	0	0	871	7	2	0	0	0
Shelbyville city.....	6	5	1	0	0	0	549	7	2	0	0	0
Clay township.....	9	8	1	0	0	0	1,136	18	5	0	0	1
Clarence city.....	9	8	1	0	0	0	806	12	3	0	0	1
Jackson township.....	1	1	0	0	0	0	450	1	1	0	0	9
Hunnewell city.....	1	1	0	0	0	0	183	1	1	0	0	0
Jefferson township.....	0	0	0	0	0	0	268	5	0	0	0	6
Lentner township.....	0	0	0	0	0	0	174	0	0	0	0	0
North River township.....	0	0	0	0	0	0	108	0	0	0	0	0
Salt River township.....	9	7	2	0	0	0	2,200	20	6	1	0	0
Shelbina city.....	9	7	2	0	0	0	1,693	16	3	1	0	0
Taylor township.....	6	0	6	0	0	0	230	0	6	0	0	0
Leonard village.....	0	0	0	0	0	0	61	0	0	0	0	0
Tiger Fork township.....	0	0	0	0	0	0	204	0	1	0	0	0
Stoddard County.....	289	72	162	37	6	43	29,439	347	271	88	10	120
Castor township.....	32	8	16	5	3	4	5,130	25	30	7	4	12
Bloomfield city.....	11	1	7	2	1	2	1,921	2	9	4	1	8
Duck Creek township.....	22	6	14	2	0	0	3,436	41	27	6	1	3
Dudley city.....	1	0	1	0	0	0	232	0	1	0	0	0
Puxico city.....	13	4	9	0	0	0	868	5	19	1	1	0
Elk township.....	6	1	5	0	0	0	337	14	6	0	0	3
Liberty township.....	174	40	96	26	3	31	14,489	138	156	62	5	75
Bernie city.....	25	7	20	3	0	1	1,883	50	32	5	0	16
Dexter city.....	107	21	55	16	3	26	7,746	59	94	35	5	40
New Lisbon township.....	7	1	6	0	0	0	963	1	6	1	0	2
Pike township.....	33	7	18	4	0	5	3,756	42	36	12	0	18
Advance city.....	10	2	4	2	0	2	1,340	3	8	4	0	2
Bell City city.....	10	2	7	0	0	2	434	10	13	0	0	2
Richland township.....	15	9	7	0	0	3	1,328	86	10	0	0	7
Baker village.....	0	0	0	0	0	0	3	0	0	0	0	0
Essex city.....	5	3	0	0	0	2	468	6	1	0	0	2
Grayridge CDP.....	1	0	1	0	0	0	117	10	1	0	0	0
Pennermon village.....	2	1	1	0	0	0	8	57	1	0	0	0

Table 5.
Population for Selected Categories of Race: 2010—Con.

[For information on confidentiality protection, nonsampling error, and definitions, see Selected Appendixes at <www.census.gov/prod/cen2010/cph-1-a.pdf>]

State County County Subdivision Place	Race in combination with one or more other races						Race alone or in combination with one or more other races					
	White	Black or African American	American Indian and Alaska Native	Asian	Native Hawaiian and Other Pacific Islander	Some Other Race	White	Black or African American	American Indian and Alaska Native	Asian	Native Hawaiian and Other Pacific Islander	Some Other Race
Stone County.....	428	78	289	40	16	52	31,727	131	471	136	26	178
Alpine township.....	5	2	3	0	0	0	671	2	13	3	0	2
Shell Knob CDP (part).....	3	0	3	0	0	0	328	0	6	1	0	1
Cass township.....	31	4	30	0	0	3	1,428	5	42	1	0	6
Flat Creek A township.....	20	6	9	2	0	4	1,573	9	15	7	0	7
Flat Creek B township.....	3	0	3	1	0	0	629	0	8	1	0	0
Grant township.....	8	3	5	0	0	0	668	4	5	0	0	0
Hurley township.....	1	0	1	1	0	1	1,026	1	4	2	0	5
Hurley city.....	1	0	1	0	0	0	177	0	2	0	0	0
Lincoln township.....	22	3	10	5	0	4	768	4	17	9	0	5
McKinley township.....	3	0	3	0	0	0	480	0	3	2	0	0
Pierce township.....	26	4	17	4	0	3	1,928	6	29	8	0	10
Crane city.....	20	2	15	3	0	2	1,441	3	25	6	0	8
Pine A township.....	21	6	6	3	1	5	2,075	12	16	8	1	18
Blue Eye town.....	4	0	0	3	1	0	166	0	1	3	1	0
Indian Point village (part).....	0	0	0	0	0	0	0	0	0	0	0	0
Pine B township.....	20	3	15	1	2	1	2,060	6	27	5	8	1
Ponce de Leon township.....	17	5	12	0	0	0	597	8	12	0	0	2
Ruth A township.....	101	21	65	6	3	16	4,137	30	92	17	3	55
Branson West city (part).....	19	10	5	0	0	4	410	13	5	1	0	21
Reeds Spring city.....	14	6	10	3	1	0	884	7	25	10	1	3
Ruth B City township.....	17	4	8	2	3	1	2,371	9	18	14	3	3
Kimberling City city.....	17	4	8	2	3	1	2,371	9	18	14	3	3
Ruth B Rural township.....	24	4	18	2	0	4	3,228	6	33	17	1	11
Ruth C township.....	38	6	23	4	3	5	3,430	16	40	23	6	14
Branson city (part).....	0	0	0	0	0	0	0	0	0	0	0	0
Branson West city (part).....	0	0	0	0	0	0	46	0	0	1	0	0
Coney Island village.....	0	0	0	0	0	0	73	1	1	0	0	0
Ruth C Rural township.....	8	4	5	4	4	3	517	4	12	5	4	6
Indian Point village (part).....	8	4	5	4	4	3	517	4	12	5	4	6
Sunset Cove township.....	9	0	9	1	0	0	680	0	17	6	0	12
Union township.....	5	0	4	1	0	0	497	0	8	2	0	10
Washington township.....	36	1	32	2	0	1	1,767	2	46	5	0	8
Galena city.....	3	0	3	0	0	0	433	0	7	0	0	3
McCord Bend village.....	8	0	8	0	0	0	293	1	10	1	0	0
Williams township.....	13	2	11	1	0	1	1,197	7	14	1	0	3
Sullivan County.....	78	8	29	7	3	37	6,035	42	73	15	12	619
Bowman township.....	4	1	1	1	1	1	375	4	8	1	1	11
Humphreys village.....	2	0	1	0	0	1	118	0	1	0	0	1
Osgood village.....	1	0	0	1	1	0	32	0	7	1	1	9
Buchanan township.....	3	0	3	0	0	0	170	1	5	0	0	1
Clay township.....	9	1	2	4	0	2	388	1	17	4	1	8
Harris town.....	1	1	0	0	0	0	61	1	0	0	0	0
Newtown town.....	7	0	1	4	0	2	163	0	15	4	0	8
Duncan township.....	6	2	2	0	0	2	383	3	2	0	0	3
Browning city (part).....	5	2	1	0	0	2	67	3	1	0	0	2
Jackson township.....	5	0	1	0	0	4	428	1	2	0	0	12
Pollock village.....	1	0	1	0	0	0	85	1	1	0	0	3
Liberty township.....	4	0	1	0	0	3	207	0	1	0	0	6
Morris township.....	2	0	1	1	0	1	173	0	3	1	1	11
Winigan CDP.....	0	0	0	0	0	0	42	0	2	0	0	0
Penn township.....	14	4	8	0	1	1	1,172	6	13	2	1	28
Greencastle city.....	1	0	1	0	0	0	275	0	1	0	0	0
Green City city.....	12	3	7	0	1	1	625	5	12	2	1	24
Pleasant Hill township.....	0	0	0	0	0	0	136	0	0	0	0	6
Polk township.....	29	0	8	1	1	23	2,355	21	20	7	8	530
Milan city.....	22	0	7	1	1	17	1,487	11	14	7	8	457
Taylor township.....	0	0	0	0	0	0	93	5	0	0	0	0
Union township.....	2	0	2	0	0	0	155	0	2	0	0	3
Taney County.....	1,070	247	561	187	70	197	49,445	696	971	524	116	1,126
Beaver township.....	10	0	10	0	0	0	883	0	14	3	0	0
Big Creek township.....	3	1	3	1	0	0	562	1	11	2	0	0
Branson township.....	400	87	186	88	30	117	17,191	357	339	296	50	709
Branson city (part).....	250	53	115	57	16	84	9,608	260	207	216	29	497
Cedar Creek township.....	9	0	5	0	0	6	470	1	7	1	0	6
Jasper township.....	153	46	80	12	12	18	4,991	74	129	29	22	74
Bull Creek village.....	20	11	5	1	1	4	555	19	6	5	6	33
Merriam Woods village.....	57	17	28	6	5	7	1,714	22	49	8	5	26
Rockaway Beach city (part).....	11	5	6	0	0	0	819	11	14	0	5	3
Saddlebrooke village (part).....	6	2	3	1	0	2	44	2	3	2	0	3
Oliver township.....	145	32	75	30	14	16	9,250	91	163	80	28	153
Branson city (part).....	0	0	0	0	0	0	0	0	0	0	0	0
Hollister city (part).....	70	9	33	19	9	10	3,997	44	85	41	17	131
Scott township.....	173	54	86	29	7	22	6,263	116	129	62	7	112
Hollister city (part).....	10	7	2	1	0	0	176	14	3	2	0	3
Kirbyville village.....	3	1	1	0	0	1	186	2	1	5	0	16
Swan township.....	177	27	116	27	7	18	9,835	56	179	51	9	72
Forsyth city.....	38	4	26	4	3	5	2,206	11	46	13	3	16
Kissee Mills CDP.....	24	1	16	7	0	0	1,101	2	23	7	0	0

Table 5.
Population for Selected Categories of Race: 2010—Con.

[For information on confidentiality protection, nonsampling error, and definitions, see Selected Appendixes at <www.census.gov/prod/cen2010/cph-1-a.pdf>]

State County County Subdivision Place	Race in combination with one or more other races						Race alone or in combination with one or more other races					
	White	Black or African American	American Indian and Alaska Native	Asian	Native Hawaiian and Other Pacific Islander	Some Other Race	White	Black or African American	American Indian and Alaska Native	Asian	Native Hawaiian and Other Pacific Islander	Some Other Race
Taney County—Con.												
Swan township—Con.												
Rockaway Beach city (part).....	0	0	0	0	0	0	0	0	0	0	0	0
Taneyville village.....	7	2	3	0	0	2	390	2	3	0	0	8
Texas County.....	461	85	313	66	10	30	24,793	961	493	147	18	86
Boone township.....	2	0	1	0	0	1	322	0	2	0	0	1
Burdine township.....	57	14	38	6	1	6	3,283	25	53	22	1	13
Cabool city.....	42	14	25	5	0	4	2,110	22	35	17	0	7
Carroll township.....	20	3	15	0	0	2	1,043	5	22	1	0	5
Summersville city (part).....	11	3	7	0	0	1	425	3	11	1	0	1
Cass township.....	15	0	11	1	4	1	1,239	9	27	2	5	2
Clinton township.....	17	4	11	0	1	3	1,633	6	24	0	4	3
Mountain Grove city (part).....	1	0	0	0	1	2	185	0	3	0	1	2
Current township.....	1	0	1	0	0	0	293	1	1	0	0	0
Date township.....	11	0	9	3	0	1	466	0	16	3	0	1
Jackson township.....	39	13	26	1	0	4	1,212	17	38	4	0	5
Raymondville town.....	9	5	3	1	0	0	360	6	3	2	0	1
Lynch township.....	33	5	26	6	0	1	1,440	5	34	13	1	8
Morris township.....	27	8	19	3	0	1	787	12	21	4	0	4
Ozark township.....	21	4	17	0	0	0	463	4	27	2	0	1
Pierce township.....	2	2	0	0	0	0	457	2	3	3	0	0
Piney township.....	80	14	59	4	0	5	4,702	22	85	16	1	25
Houston city.....	39	5	32	3	0	1	2,044	9	45	12	0	11
Roubidoux township.....	54	6	26	24	1	1	1,761	34	36	36	1	8
Plato village.....	0	0	0	0	0	0	104	2	2	0	0	1
Sargent township.....	9	0	9	0	0	0	372	2	14	4	0	0
Sherrill township.....	53	10	29	16	3	4	4,734	815	72	33	5	8
Licking city.....	12	3	6	4	0	1	2,295	804	24	10	1	3
Upton township.....	20	2	16	2	0	0	586	2	18	4	0	2
Vernon County.....	284	58	198	30	7	21	20,693	160	353	134	15	107
Bacon township.....	3	2	1	0	0	0	658	2	12	0	0	0
Harwood village.....	0	0	0	0	0	0	45	0	2	0	0	0
Schell City city.....	2	1	1	0	0	0	245	1	5	0	0	0
Badger township.....	5	2	3	0	0	0	472	3	4	1	0	1
Blue Mound township.....	3	0	3	0	0	0	400	0	3	0	0	0
Center township.....	139	35	90	18	1	11	9,373	114	155	98	8	64
Nevada city (part).....	97	28	59	15	0	11	6,958	105	120	78	3	56
Clear Creek township.....	5	1	4	1	0	1	633	2	12	2	1	1
Coal township.....	5	0	4	1	0	0	275	0	4	3	0	0
Deerfield village (part).....	0	0	0	0	0	0	4	0	0	0	0	0
Deerfield township.....	22	2	18	1	2	1	896	2	25	4	2	5
Deerfield village (part).....	2	0	2	0	0	0	75	0	3	1	0	0
Moundville town (part).....	0	0	0	0	0	0	3	0	0	0	0	0
Dover township.....	7	0	7	0	0	0	507	0	23	6	0	0
Drywood township.....	20	3	15	1	0	1	1,367	4	27	1	0	8
Milo village.....	0	0	0	0	0	0	87	0	3	0	0	0
Sheldon city.....	18	3	14	0	0	1	530	4	19	0	0	8
Harrison township.....	9	3	8	0	0	0	298	3	8	1	0	0
Henry township.....	0	0	0	0	0	0	227	2	2	0	0	0
Stotesbury town.....	0	0	0	0	0	0	18	0	0	0	0	0
Lake township.....	1	1	0	0	0	0	205	1	0	4	0	0
Metz township.....	1	0	2	0	1	0	369	0	6	0	1	0
Metz town.....	0	0	0	0	0	0	46	0	3	0	0	0
Montevallo township.....	8	0	4	3	1	0	316	0	4	5	1	0
Moundville township.....	13	2	11	0	0	2	782	3	12	1	0	5
Bronaugh city.....	8	2	8	0	0	0	247	3	8	1	0	0
Moundville town (part).....	2	0	0	0	0	2	120	0	0	0	0	3
Osage township.....	4	0	4	0	0	0	291	1	7	0	0	0
Richland township.....	5	3	1	0	0	1	235	3	1	0	0	1
Richards town.....	4	3	0	0	0	1	96	3	0	0	0	1
Virgil township.....	1	0	1	0	0	0	438	1	1	0	0	4
Walker township.....	6	2	3	1	0	0	531	2	6	1	0	2
Walker city.....	4	2	1	1	0	0	265	2	4	1	0	2
Washington township.....	27	2	19	4	2	4	2,420	17	41	7	2	16
Nevada city (part).....	25	2	17	4	2	4	1,140	16	23	7	2	12
Warren County.....	556	272	193	86	7	66	31,241	893	326	222	18	418
Bridgeport township.....	3	0	3	0	0	0	738	0	5	3	0	0
Camp Branch township.....	7	4	1	3	0	1	984	13	17	10	0	2
Charrette township.....	50	22	17	6	0	6	5,512	41	30	16	0	31
Innsbrook village (part).....	0	0	0	0	0	0	24	0	0	0	0	0
Marthasville city.....	14	8	1	2	0	3	1,122	10	4	3	0	11
Three Creeks village.....	0	0	0	0	0	0	6	0	0	0	0	0
Hickory Grove township.....	217	100	69	37	3	34	8,767	395	93	73	5	229
Foristell city (part).....	6	2	4	0	0	0	250	11	5	0	0	0
Innsbrook village (part).....	4	1	1	2	0	0	494	9	1	2	0	1
Wright City city.....	90	65	18	7	0	13	2,802	242	23	21	1	128
North Elkhorn township.....	130	73	53	24	2	11	7,111	194	99	58	5	99
Pendleton village.....	0	0	0	0	0	0	43	0	0	0	0	0

Table 5.
Population for Selected Categories of Race: 2010—Con.

[For information on confidentiality protection, nonsampling error, and definitions, see Selected Appendixes at <www.census.gov/prod/cen2010/cph-1-a.pdf>]

State County County Subdivision Place	Race in combination with one or more other races						Race alone or in combination with one or more other races					
	White	Black or African American	American Indian and Alaska Native	Asian	Native Hawaiian and Other Pacific Islander	Some Other Race	White	Black or African American	American Indian and Alaska Native	Asian	Native Hawaiian and Other Pacific Islander	Some Other Race
Warren County—Con.												
North Elkhorn township—Con.												
Warrenton city (part).....	71	35	26	12	1	2	4,159	117	54	37	3	46
Pinckney township.....	13	2	10	2	0	1	1,179	2	13	4	0	2
South Elkhorn township.....	136	71	40	14	2	13	6,950	248	69	58	8	55
Innsbrook village (part).....	0	0	0	0	0	0	25	0	0	0	0	0
Truesdale city.....	25	4	17	3	0	1	667	45	24	7	3	11
Warrenton city (part).....	70	51	10	7	0	6	3,384	131	29	37	3	29
Washington County.....	299	86	185	25	6	28	24,441	643	285	73	11	65
Belgrade township.....	14	5	7	2	0	1	1,219	5	8	8	0	1
Bellevue township.....	3	0	4	0	0	1	989	0	7	1	0	1
Caledonia village.....	0	0	0	0	0	0	130	0	0	0	0	0
Bretton township.....	132	52	72	10	4	17	9,717	581	99	35	8	35
Mineral Point town.....	8	2	4	2	0	0	331	18	5	3	0	2
Potosi city.....	42	20	17	3	0	8	2,573	78	27	14	0	15
Concord township.....	30	10	15	4	1	0	2,422	19	26	8	1	0
Irondale city.....	10	1	8	1	0	0	444	1	9	1	0	0
Harmony township.....	6	0	5	1	0	0	366	0	7	4	0	0
Johnson township.....	35	2	26	5	0	2	1,164	3	45	6	1	6
Kingston township.....	8	0	6	0	0	3	1,536	3	12	3	0	8
Liberty township.....	29	4	21	2	1	1	1,495	6	31	3	1	1
Richwoods township.....	9	5	3	1	0	0	1,570	8	5	1	0	6
Union township.....	28	7	22	0	0	2	3,077	17	35	4	0	5
Walton township.....	5	1	4	0	0	1	886	1	10	0	0	2
Wayne County.....	207	35	155	14	4	17	13,345	73	211	46	6	57
Benton township.....	50	7	33	6	2	4	3,722	23	49	27	2	24
Piedmont city.....	21	5	10	1	1	4	1,928	15	15	20	1	19
Black River township.....	16	0	14	1	1	2	708	0	16	1	1	2
Cedar Creek township.....	6	1	2	3	0	0	440	2	3	7	1	1
Cowan township.....	4	5	7	0	0	0	621	6	8	0	0	0
Jefferson township.....	4	1	3	0	0	0	286	2	3	1	0	1
Logan township.....	21	2	11	3	0	5	1,459	5	20	5	1	17
Lost Creek township.....	34	10	22	0	1	5	2,260	22	29	3	1	9
Mill Spring township.....	18	2	16	1	0	0	900	4	21	1	0	1
Mill Spring village.....	3	0	3	1	0	0	186	2	3	1	0	1
St. Francois township.....	38	7	31	0	0	0	2,083	8	39	1	0	1
Greenville city.....	8	6	2	0	0	0	507	7	4	1	0	0
Williams township.....	16	0	16	0	0	1	866	1	23	0	0	1
Williamsville city.....	4	0	4	0	0	0	340	1	5	0	0	0
Webster County.....	542	123	358	56	30	38	35,397	449	602	130	38	174
Benton township.....	94	22	63	9	7	8	4,727	36	94	29	10	40
Rogersville city (part).....	71	14	51	8	4	5	2,729	22	73	21	5	19
Dallas township.....	31	4	26	1	0	0	1,623	10	41	6	2	2
Fordland city (part).....	5	1	4	0	0	0	270	4	7	1	0	0
Diggins township.....	18	4	11	3	0	0	2,328	222	12	6	0	2
Diggins village.....	4	2	2	0	0	0	296	3	2	0	0	2
East Ozark township.....	32	3	22	4	4	2	2,619	9	36	11	4	7
Marshfield city (part).....	0	0	0	0	0	0	21	0	0	0	0	0
Finley township.....	50	8	34	4	3	6	2,375	15	58	12	3	27
Seymour city (part).....	34	7	22	4	3	2	1,159	10	40	7	3	12
Grant township.....	32	7	26	5	0	2	2,400	25	46	8	0	7
Marshfield city (part).....	0	0	0	0	0	0	0	0	0	0	0	0
Green Hill township.....	23	4	20	4	0	5	1,471	7	26	4	0	14
Fordland city (part).....	6	0	5	4	0	5	511	0	10	4	0	9
Hazelwood township.....	30	6	15	3	2	4	2,816	12	24	8	3	13
Seymour city (part).....	7	3	3	0	0	1	716	6	5	2	1	5
High Prairie township.....	14	3	10	0	4	0	1,098	3	14	0	4	0
Jackson township.....	24	1	23	0	0	0	1,525	3	34	6	0	5
Marshfield township.....	115	39	60	12	8	7	6,896	65	116	22	10	38
Marshfield city (part).....	110	39	58	12	8	4	6,490	65	109	22	10	34
Niangua township.....	9	1	6	1	1	0	1,126	5	17	4	1	6
Niangua city.....	1	0	0	0	1	0	395	2	6	1	1	1
Union township.....	18	8	8	0	1	3	1,104	13	18	0	1	6
Washington township.....	27	10	17	5	0	0	1,592	13	34	6	0	3
West Ozark township.....	25	3	17	5	0	1	1,697	11	32	8	0	4
Worth County.....	11	3	6	2	0	6	2,132	15	11	8	0	19
Allen township.....	0	0	0	0	0	0	161	3	0	0	0	1
Denver village.....	0	0	0	0	0	0	37	2	0	0	0	0
Fletchall township.....	8	1	4	0	0	3	1,060	4	5	1	0	10
Grant City town.....	2	1	0	0	0	1	847	4	1	1	0	8
Irena village.....	0	0	0	0	0	0	18	0	0	0	0	0
Greene township.....	1	0	1	0	0	0	120	0	1	0	0	0
Middlefork township.....	0	0	1	0	0	1	187	5	5	1	0	4
Worth village.....	0	0	0	0	0	0	54	5	4	0	0	0
Smith township.....	0	0	0	0	0	0	152	0	0	1	0	0

Table 5.

Population for Selected Categories of Race: 2010—Con.

[For information on confidentiality protection, nonsampling error, and definitions, see Selected Appendixes at <www.census.gov/prod/cen2010/cph-1-a.pdf>]

State County County Subdivision Place	Race in combination with one or more other races						Race alone or in combination with one or more other races					
	White	Black or African American	American Indian and Alaska Native	Asian	Native Hawaiian and Other Pacific Islander	Some Other Race	White	Black or African American	American Indian and Alaska Native	Asian	Native Hawaiian and Other Pacific Islander	Some Other Race
Worth County—Con.												
Smith township—Con.												
Allendale village.....	0	0	0	0	0	0	53	0	0	0	0	0
Union township.....	2	2	0	2	0	2	452	3	0	5	0	4
Sheridan town.....	2	2	0	2	0	2	188	2	0	5	0	4
Wright County.....	237	36	162	25	4	26	18,526	124	268	79	12	56
Boone township.....	19	4	12	1	1	5	1,003	13	21	6	1	6
Brush Creek township.....	6	0	2	0	0	4	494	10	2	0	0	4
Clark township.....	30	1	26	3	0	0	1,227	2	34	6	0	1
Norwood city (part).....	11	0	11	0	0	0	463	0	16	0	0	1
Elk Creek township.....	1	0	1	0	0	0	369	0	2	0	0	0
Gasconade township.....	16	1	14	1	0	0	1,275	5	18	1	0	3
Hartville city (part).....	0	0	0	0	0	0	186	0	1	0	0	0
Hart township.....	26	3	18	3	0	2	1,281	12	23	9	0	3
Hartville city (part).....	6	0	6	0	0	0	420	3	7	2	0	0
Montgomery township.....	5	4	3	1	0	3	539	6	4	4	0	4
Mountain Grove township.....	79	20	46	9	1	6	6,173	56	95	35	7	18
Mountain Grove city (part).....	73	17	44	9	1	5	4,398	33	88	28	2	15
Norwood city (part).....	2	0	2	0	0	0	189	6	3	0	0	0
Pleasant Valley township.....	30	3	23	5	0	2	2,882	18	36	14	1	5
Mansfield city.....	11	0	6	4	0	2	1,276	8	11	11	0	2
Union township.....	10	0	4	2	1	3	1,221	1	8	2	1	8
Van Buren township.....	4	0	2	0	1	1	577	0	4	2	2	2
Wood township.....	11	0	11	0	0	0	1,485	1	21	0	0	2
Mountain Grove city (part).....	0	0	0	0	0	0	108	0	2	0	0	2
St. Louis city.....	5,891	4,636	2,243	1,894	288	1,001	146,158	161,796	3,081	11,185	362	5,103
St. Louis city.....	5,891	4,636	2,243	1,894	288	1,001	146,158	161,796	3,081	11,185	362	5,103

Table 6.

Population for Selected Categories of Race: 2010

[For information on confidentiality protection, nonsampling error, and definitions, see Selected Appendixes at <www.census.gov/prod/cen2010/cph-1-a.pdf>]

State County Place	Race in combination with one or more other races						Race alone or in combination with one or more other races					
	White	Black or African American	American Indian and Alaska Native	Asian	Native Hawaiian and Other Pacific Islander	Some Other Race	White	Black or African American	American Indian and Alaska Native	Asian	Native Hawaiian and Other Pacific Islander	Some Other Race
Missouri.....	112,056	54,083	45,000	25,488	5,035	16,463	5,070,826	747,474	72,376	123,571	11,296	96,920
COUNTY												
Adair County.....	421	154	143	129	15	36	24,487	562	222	582	28	189
Andrew County.....	187	64	108	18	5	16	17,030	136	159	93	7	70
Atchison County.....	40	7	30	3	0	5	5,640	24	40	12	3	10
Audrain County.....	429	262	100	64	18	42	23,360	1,908	191	179	26	340
Barry County.....	640	85	400	73	37	140	33,432	192	717	540	45	1,373
Barton County.....	301	45	221	19	13	17	12,089	92	363	48	17	103
Bates County.....	234	51	147	17	7	22	16,698	201	251	44	9	88
Benton County.....	248	37	166	35	9	24	18,756	95	283	89	14	83
Bollinger County.....	102	9	72	21	0	5	12,208	41	149	47	0	23
Boone County.....	4,212	2,448	1,239	1,106	113	395	138,833	17,559	1,863	7,250	206	1,871
Buchanan County.....	2,058	1,174	588	254	75	381	81,501	5,836	984	976	260	1,989
Butler County.....	855	408	412	105	20	75	39,715	2,664	646	388	35	296
Caldwell County.....	152	38	78	32	5	12	9,243	78	114	50	7	92
Callaway County.....	796	358	378	95	28	54	41,574	2,390	595	340	45	255
Camden County.....	566	126	272	110	32	74	43,034	305	491	294	40	436
Cape Girardeau County.....	1,287	768	398	231	39	145	68,424	6,098	584	1,129	62	855
Carroll County.....	96	53	29	8	11	11	9,077	207	50	20	19	28
Carter County.....	97	19	69	21	5	0	6,150	26	139	30	6	25
Cass County.....	1,921	677	777	420	79	302	93,182	4,194	1,321	1,061	147	1,712
Cedar County.....	240	28	165	21	7	37	13,784	42	248	65	10	85
Chariton County.....	64	38	21	2	4	4	7,635	194	40	9	4	16
Christian County.....	1,338	358	656	276	64	136	75,460	807	1,147	669	117	678
Clark County.....	70	15	48	8	2	3	7,081	34	57	31	2	8
Clay County.....	5,556	2,439	1,832	1,323	263	1,180	199,656	13,945	3,008	5,874	849	5,102
Clinton County.....	329	132	134	54	23	39	20,131	422	287	126	25	126
Cole County.....	1,261	822	402	258	49	149	65,398	9,334	644	1,224	95	816
Cooper County.....	292	163	108	37	5	18	16,206	1,370	166	115	8	57
Crawford County.....	281	58	191	36	10	18	24,301	125	303	109	21	145
Dade County.....	172	18	140	12	4	7	7,742	48	210	34	7	21
Dallas County.....	285	52	195	23	13	29	16,467	87	337	63	24	105
Davies County.....	97	27	56	12	4	11	8,363	50	88	17	6	18
DeKalb County.....	89	21	47	19	7	18	11,294	1,480	103	51	20	47
Dent County.....	251	59	158	46	8	9	15,380	114	293	87	15	42
Douglas County.....	242	23	186	29	6	18	13,526	53	263	60	6	35
Dunklin County.....	479	271	148	45	19	47	27,658	3,376	219	153	28	1,029
Franklin County.....	1,141	405	523	206	39	119	99,382	1,259	841	619	70	571
Gasconade County.....	166	41	81	28	14	18	15,069	68	113	81	20	51
Gentry County.....	45	15	27	4	2	1	6,674	36	40	22	2	12
Greene County.....	6,756	2,888	2,826	1,291	239	799	257,622	10,780	4,682	5,826	543	3,345
Grundy County.....	101	15	63	18	2	19	10,048	74	106	55	5	86
Harrison County.....	83	16	43	11	4	11	8,821	46	75	29	13	58
Henry County.....	318	84	182	45	3	25	21,791	310	293	97	16	99
Hickory County.....	147	15	120	9	4	8	9,485	40	187	25	12	33
Holt County.....	26	6	16	2	2	2	4,827	14	64	17	3	15
Howard County.....	180	99	58	29	10	11	9,490	631	105	55	14	46
Howell County.....	626	79	416	123	20	69	39,529	235	686	321	34	271
Iron County.....	154	31	96	13	9	12	10,404	169	147	24	9	36
Jackson County.....	17,293	10,922	6,484	3,515	1,152	3,932	468,366	172,289	9,836	14,270	2,762	29,247
Jasper County.....	3,514	1,151	1,923	379	125	562	107,110	3,418	3,701	1,546	418	5,130
Jefferson County.....	2,858	970	1,181	682	96	269	213,865	2,768	1,858	2,099	145	1,105
Johnson County.....	1,271	531	458	376	68	154	48,615	2,810	736	1,178	192	552
Knox County.....	41	9	22	7	6	0	4,088	23	29	15	6	13
Laclede County.....	652	159	343	126	48	74	34,703	400	583	282	66	253
Lafayette County.....	632	262	282	82	20	51	32,054	1,004	422	215	68	297
Lawrence County.....	637	107	393	70	13	108	36,816	209	722	206	38	1,318
Lewis County.....	129	73	45	17	7	14	9,764	396	75	42	14	63
Lincoln County.....	901	400	381	144	22	88	50,839	1,384	554	337	35	416
Linn County.....	154	87	43	14	0	26	12,555	173	74	41	1	82
Livingston County.....	178	87	54	35	4	16	14,672	454	103	77	7	74
McDonald County.....	715	86	502	61	32	129	20,334	219	1,165	253	290	1,597
Macon County.....	236	121	113	13	4	6	15,052	474	146	77	13	55
Madison County.....	98	23	48	13	8	15	11,971	57	92	55	11	143
Maries County.....	102	17	71	8	6	6	9,066	41	125	13	7	30
Marion County.....	579	349	191	59	12	66	27,000	1,766	242	212	33	173
Mercer County.....	36	9	20	4	2	1	3,736	15	37	23	3	7
Miller County.....	358	75	213	40	15	54	24,299	174	349	110	51	150
Mississippi County.....	130	80	51	15	4	26	10,763	3,520	81	39	5	105
Moniteau County.....	173	24	115	28	11	30	14,599	605	169	84	21	324
Monroe County.....	105	61	37	12	0	8	8,508	325	63	40	1	17
Montgomery County.....	173	63	99	17	6	12	11,886	264	122	48	8	96
Morgan County.....	356	65	235	44	7	46	20,126	196	370	120	9	133

Table 6.
Population for Selected Categories of Race: 2010—Con.

[For information on confidentiality protection, nonsampling error, and definitions, see Selected Appendixes at <www.census.gov/prod/cen2010/cph-1-a.pdf>]

State County Place	Race in combination with one or more other races						Race alone or in combination with one or more other races					
	White	Black or African American	American Indian and Alaska Native	Asian	Native Hawaiian and Other Pacific Islander	Some Other Race	White	Black or African American	American Indian and Alaska Native	Asian	Native Hawaiian and Other Pacific Islander	Some Other Race
COUNTY—Con.												
New Madrid County.....	258	148	101	25	8	26	15,749	3,147	146	105	15	84
Newton County.....	1,690	268	1,197	172	116	184	53,604	706	2,536	942	623	1,543
Nodaway County.....	197	75	76	65	8	22	22,280	641	121	443	11	100
Oregon County.....	176	11	145	11	7	16	10,687	26	271	43	11	26
Osage County.....	65	21	33	8	4	2	13,783	49	65	22	11	15
Ozark County.....	131	20	95	16	7	10	9,599	31	165	29	7	36
Pemiscot County.....	247	154	87	20	4	33	13,129	5,053	137	61	11	179
Perry County.....	166	42	79	38	17	20	18,608	117	140	123	23	152
Pettis County.....	892	444	268	125	30	188	38,731	1,708	445	378	61	1,874
Phelps County.....	928	308	407	231	46	74	42,337	1,316	658	1,547	79	242
Pike County.....	240	136	77	44	11	31	16,938	1,469	116	87	14	170
Platte County.....	2,013	815	662	643	109	333	79,927	6,085	1,111	2,694	401	1,485
Polk County.....	463	113	281	64	17	43	30,409	348	478	169	26	212
Pulaski County.....	2,150	1,115	704	778	222	360	42,656	7,099	1,114	2,124	520	1,558
Putnam County.....	42	7	26	8	1	1	4,931	16	33	32	2	8
Ralls County.....	97	30	43	18	4	9	9,989	138	57	38	16	31
Randolph County.....	508	278	185	64	15	35	23,641	1,768	259	170	18	108
Ray County.....	302	127	128	50	11	31	22,937	407	247	111	28	90
Reynolds County.....	103	13	82	5	3	3	6,580	58	123	17	4	19
Ripley County.....	196	28	136	24	3	23	13,845	77	260	71	4	54
St. Charles County.....	5,795	2,806	1,659	1,791	204	752	332,813	17,766	2,510	9,641	377	4,075
St. Clair County.....	169	29	108	18	6	28	9,633	82	176	30	7	59
St. Genevieve County.....	173	64	96	21	8	11	17,888	182	149	70	10	40
St. Francois County.....	730	242	377	119	27	69	61,910	3,017	623	363	59	195
St. Louis County.....	15,796	9,674	4,630	6,025	634	2,133	717,744	242,703	6,592	40,622	941	10,648
Saline County.....	516	272	155	63	22	109	20,651	1,507	230	187	180	1,190
Schuyler County.....	35	11	14	3	3	6	4,404	12	21	13	3	14
Scotland County.....	23	9	14	2	0	0	4,799	12	26	13	0	18
Scott County.....	611	317	237	46	19	69	34,217	4,785	320	179	29	324
Shannon County.....	192	12	155	10	3	13	8,295	29	232	25	3	50
Shelby County.....	47	23	20	10	0	1	6,296	55	31	23	0	22
Stoddard County.....	289	72	162	37	6	43	29,439	347	271	88	10	120
Stone County.....	428	78	289	40	16	52	31,727	131	471	136	26	178
Sullivan County.....	78	8	29	7	3	37	6,035	42	73	15	12	619
Taney County.....	1,070	247	561	187	70	197	49,445	696	971	524	116	1,126
Texas County.....	461	85	313	66	10	30	24,793	961	493	147	18	86
Vernon County.....	284	58	198	30	7	21	20,693	160	353	134	15	107
Warren County.....	556	272	193	86	7	66	31,241	893	326	222	18	418
Washington County.....	299	86	185	25	6	28	24,441	643	285	73	11	65
Wayne County.....	207	35	155	14	4	17	13,345	73	211	46	6	57
Webster County.....	542	123	358	56	30	38	35,397	449	602	130	38	174
Worth County.....	11	3	6	2	0	6	2,132	15	11	8	0	19
Wright County.....	237	36	162	25	4	26	18,526	124	268	79	12	56
St. Louis city.....	5,891	4,636	2,243	1,894	288	1,001	146,158	161,796	3,081	11,185	362	5,103
PLACE												
Adrian city, Bates County.....	16	7	10	0	0	3	1,662	10	18	0	0	7
Advance city, Stoddard County.....	10	2	4	2	0	2	1,340	3	8	4	0	2
Afton CDP, St. Louis County.....	257	94	76	100	13	34	19,420	437	108	517	16	105
Agency village, Buchanan County.....	7	1	0	3	0	4	668	3	0	9	0	12
Airport Drive village, Jasper County.....	12	2	10	4	0	0	680	2	22	8	0	1
Alba city, Jasper County.....	17	3	13	2	0	0	541	7	23	2	0	0
Albany city, Gentry County.....	8	3	5	0	0	0	1,706	11	10	8	0	3
Aldrich village, Polk County.....	0	0	0	0	0	0	77	0	1	0	0	2
Alexandria city, Clark County.....	4	0	4	0	0	0	158	1	4	0	0	0
Allendale village, Worth County.....	0	0	0	0	0	0	53	0	0	0	0	0
Allenville village, Cape Girardeau County.....	1	0	1	0	0	0	116	0	1	0	0	0
Alma city, Lafayette County.....	7	3	4	0	0	0	398	5	4	1	0	1
Altamont village, Daviess County.....	0	0	0	0	0	0	203	0	1	0	0	0
Altensburg city, Perry County.....	2	0	0	2	0	0	351	1	0	2	0	0
Alton city, Oregon County.....	22	0	23	0	6	5	855	4	29	0	6	5
Amazonia village, Andrew County.....	2	2	2	0	0	0	306	3	5	0	0	2
Amity town, DeKalb County.....	0	0	0	0	0	0	54	0	0	0	0	0
Amoret city, Bates County.....	5	0	5	0	0	0	184	1	6	0	0	4
Amsterdam city, Bates County.....	4	1	1	0	0	2	237	2	5	0	0	2
Anderson city, McDonald County.....	57	4	40	13	1	2	1,740	12	134	25	11	99
Annada village, Pike County.....	0	0	0	0	0	0	28	1	0	0	0	0
Annapolis city, Iron County.....	1	0	0	0	1	0	343	0	1	0	1	1
Anniston town, Mississippi County.....	1	0	1	0	0	0	227	5	1	0	0	0
Appleton City city, St. Clair County.....	20	5	12	4	0	3	1,111	12	18	4	0	4
Arbela town, Scotland County.....	0	0	0	0	0	0	40	0	0	0	0	1
Arbyrd city, Dunklin County.....	4	0	3	1	0	0	484	0	4	1	0	24

Table 6.

Population for Selected Categories of Race: 2010—Con.

[For information on confidentiality protection, nonsampling error, and definitions, see Selected Appendixes at <www.census.gov/prod/cen2010/cph-1-a.pdf>]

State County Place	Race in combination with one or more other races						Race alone or in combination with one or more other races					
	White	Black or African American	American Indian and Alaska Native	Asian	Native Hawaiian and Other Pacific Islander	Some Other Race	White	Black or African American	American Indian and Alaska Native	Asian	Native Hawaiian and Other Pacific Islander	Some Other Race
PLACE—Con.												
Arcadia city, Iron County.....	1	0	1	0	0	0	603	4	2	0	0	0
Archie city, Cass County.....	10	6	7	2	2	0	1,144	12	10	4	5	10
Arcola village, Dade County.....	0	0	0	0	0	0	55	0	0	0	0	0
Argyle town.....	0	0	0	0	0	0	162	0	0	0	0	0
Maries County (part).....	0	0	0	0	0	0	7	0	0	0	0	0
Osage County (part).....	0	0	0	0	0	0	155	0	0	0	0	0
Arkoe town, Nodaway County.....	0	0	0	0	0	0	68	0	0	0	0	0
Armstrong city, Howard County.....	3	2	3	0	0	0	273	7	9	0	0	0
Arnold city, Jefferson County.....	274	87	113	73	9	31	20,320	203	160	258	14	159
Arrow Point village, Barry County.....	1	0	0	0	1	0	86	0	0	0	1	0
Arrow Rock town, Saline County.....	1	0	1	0	0	0	56	0	1	0	0	0
Asbury city, Jasper County.....	2	0	2	0	0	0	201	0	5	0	2	1
Ashburn town, Pike County.....	0	0	0	0	0	0	52	0	0	0	0	0
Ash Grove city, Greene County.....	24	6	12	2	0	4	1,458	7	21	3	0	7
Ashland city, Boone County.....	45	23	13	17	1	2	3,629	52	25	36	2	17
Ashley CDP, Pike County.....	0	0	0	0	0	0	90	0	0	0	0	0
Atlanta city, Macon County.....	8	3	5	0	0	0	382	4	7	0	0	0
Augusta town, St. Charles County.....	2	1	1	0	0	1	249	1	4	1	0	1
Aulville village, Lafayette County.....	1	0	1	0	0	0	100	0	1	0	0	0
Aurora city, Lawrence County.....	131	22	81	10	1	27	7,064	47	146	23	9	357
Auxvasse city, Callaway County.....	6	1	4	0	1	1	931	32	17	5	1	4
Ava city, Douglas County.....	40	6	30	5	3	1	2,960	10	44	12	3	8
Avilla town, Jasper County.....	9	1	7	0	0	1	122	1	10	0	0	1
Avondale city, Clay County.....	15	6	5	4	0	4	407	24	10	6	1	10
Bagnell town, Miller County.....	5	0	2	1	0	2	93	0	2	1	0	2
Baker village, Stoddard County.....	0	0	0	0	0	0	3	0	0	0	0	0
Bakersfield village, Ozark County.....	6	1	1	1	0	3	244	1	2	1	0	4
Baldwin Park village, Cass County.....	1	0	0	1	0	0	90	0	1	2	0	0
Ballwin city, St. Louis County.....	482	168	116	231	8	74	27,644	916	184	1,935	16	265
Baring city, Knox County.....	0	0	0	0	0	0	132	0	0	0	0	0
Barnard city, Nodaway County.....	0	0	0	0	0	0	220	1	0	0	0	0
Barnett city, Morgan County.....	5	0	2	3	0	0	195	0	9	4	0	0
Barnhart CDP, Jefferson County.....	61	19	18	13	4	13	5,595	48	33	38	6	28
Bates City city, Lafayette County.....	1	1	0	0	0	0	215	1	0	0	1	3
Battlefield city, Greene County.....	128	42	49	39	3	19	5,316	124	79	154	3	59
Bella Villa city, St. Louis County.....	13	1	5	7	1	3	688	12	7	21	1	15
Bell City city, Stoddard County.....	10	2	7	0	0	2	434	10	13	0	0	2
Belle city.....	24	0	15	5	3	1	1,530	3	17	5	3	11
Maries County (part).....	24	0	15	5	3	1	1,326	3	16	5	3	11
Osage County (part).....	0	0	0	0	0	0	204	0	1	0	0	0
Bellefontaine Neighbors city, St. Louis County.....	89	109	28	16	5	8	2,881	8,001	40	34	6	32
Bellerive village, St. Louis County.....	2	4	2	0	0	0	105	85	2	0	0	0
Bellflower city, Montgomery County.....	11	7	4	0	0	0	382	16	6	0	0	0
Bel-Nor village, St. Louis County.....	32	30	6	2	0	2	762	726	6	35	0	7
Bel-Ridge village, St. Louis County.....	37	39	13	6	0	3	426	2,314	20	16	1	13
Belton city, Cass County.....	663	267	207	139	44	146	20,463	1,650	353	336	72	992
Bennett Springs CDP.....	4	0	4	0	0	0	127	0	4	2	0	1
Dallas County (part).....	0	0	0	0	0	0	20	0	0	0	0	1
Laclede County (part).....	4	0	4	0	0	0	107	0	4	2	0	0
Benton city, Scott County.....	6	3	3	0	0	0	819	45	3	0	0	2
Benton City village, Audrain County.....	0	0	0	0	0	0	103	0	0	0	0	1
Berger city, Franklin County.....	0	0	0	0	0	0	220	1	0	0	0	0
Berkeley city, St. Louis County.....	105	125	42	19	3	23	1,386	7,471	63	52	8	165
Bernie city, Stoddard County.....	25	7	20	3	0	1	1,883	50	32	5	0	16
Bertrand city, Mississippi County.....	4	3	1	0	0	0	803	18	2	1	0	1
Bethany city, Harrison County.....	31	8	13	2	1	7	3,205	26	28	11	3	50
Bethel village, Shelby County.....	5	2	1	2	0	1	119	2	1	2	0	4
Beverly Hills city, St. Louis County.....	6	9	6	1	0	2	30	541	6	2	0	10
Bevier city, Macon County.....	7	1	6	0	0	0	706	10	6	3	0	0
Biehle CDP, Perry County.....	0	0	0	0	0	0	48	0	0	0	0	0
Bigelow village, Holt County.....	0	0	0	0	0	0	27	0	0	0	0	0
Big Lake village, Holt County.....	0	0	0	0	0	0	155	2	2	0	0	0
Big Spring CDP, Montgomery County.....	4	0	4	0	0	0	162	0	4	5	0	0
Billings city, Christian County.....	12	3	9	0	0	0	1,014	6	19	2	0	6
Birch Tree city, Shannon County.....	15	0	12	2	0	2	645	2	18	7	0	23
Birmingham village, Clay County.....	0	0	0	0	0	0	173	1	7	0	0	2
Bismarck city, St. Francois County.....	16	3	13	1	0	0	1,525	7	27	2	0	2

Table 6.

Population for Selected Categories of Race: 2010—Con.

[For information on confidentiality protection, nonsampling error, and definitions, see Selected Appendixes at <www.census.gov/prod/cen2010/cph-1-a.pdf>]

State County Place	Race in combination with one or more other races						Race alone or in combination with one or more other races					
	White	Black or African American	American Indian and Alaska Native	Asian	Native Hawaiian and Other Pacific Islander	Some Other Race	White	Black or African American	American Indian and Alaska Native	Asian	Native Hawaiian and Other Pacific Islander	Some Other Race
PLACE—Con.												
Blackburn city.....	9	4	2	0	0	3	238	12	2	0	0	6
Lafayette County (part).....	0	0	0	0	0	0	17	0	0	0	0	0
Saline County (part).....	9	4	2	0	0	3	221	12	2	0	0	6
Black Jack city, St. Louis County.....	74	120	51	18	6	8	1,203	5,747	56	43	7	24
Blackwater city, Cooper County.....	4	0	4	0	0	0	158	3	5	0	0	0
Blairtown city, Henry County.....	10	0	10	0	0	0	97	0	10	0	0	0
Blanchard CDP, Atchison County.....	0	0	0	0	0	0	22	0	0	0	0	0
Bland city.....	6	0	5	1	0	0	532	0	8	4	0	1
Gasconade County (part).....	6	0	5	1	0	0	532	0	8	4	0	1
Osage County (part).....	0	0	0	0	0	0	0	0	0	0	0	0
Blodgett village, Scott County.....	9	5	4	0	0	0	207	9	5	1	0	0
Bloomfield city, Stoddard County.....	11	1	7	2	1	2	1,921	2	9	4	1	8
Bloomsdale city, Ste. Genevieve County.....	3	2	1	0	0	0	517	5	2	0	0	0
Blue Eye town, Stone County.....	4	0	0	3	1	0	166	0	1	3	1	0
Blue Springs city, Jackson County.....	1,515	759	422	342	93	235	47,566	4,016	663	996	175	904
Blythedale village, Harrison County.....	0	0	0	0	0	0	193	0	0	0	0	0
Bogard city, Carroll County.....	0	0	0	0	0	0	164	0	0	0	0	0
Bolckow city, Andrew County.....	2	1	1	0	0	0	186	1	1	1	0	0
Bolivar city, Polk County.....	178	64	83	31	8	15	9,968	219	137	95	12	88
Bonne Terre city, St. Francois County.....	56	37	19	11	4	6	5,520	1,322	42	25	11	13
Boonville city, Cooper County.....	177	124	50	19	4	7	7,092	1,233	83	66	7	32
Bosworth city, Carroll County.....	3	3	0	0	0	0	304	3	0	0	0	1
Bourbon city, Crawford County.....	8	2	4	2	0	0	1,619	4	8	8	0	1
Bowling Green city, Pike County.....	56	41	9	10	7	4	4,292	1,024	16	28	9	29
Bragg City town, Pemiscot County.....	4	0	0	4	0	0	135	6	3	9	0	0
Brandsville city, Howell County.....	2	0	2	0	0	0	146	0	3	0	0	14
Branson city.....	250	53	115	57	16	84	9,608	260	207	216	29	497
Stone County (part).....	0	0	0	0	0	0	0	0	0	0	0	0
Taney County (part).....	250	53	115	57	16	84	9,608	260	207	216	29	497
Branson West city, Stone County.....	19	10	5	0	0	4	456	13	5	2	0	21
Brashear city, Adair County.....	9	3	3	3	0	0	270	3	4	5	0	0
Braymer city, Caldwell County.....	15	3	8	3	0	1	876	3	9	4	0	1
Breckenridge city, Caldwell County.....	16	7	13	0	0	2	370	9	20	0	0	4
Breckenridge Hills city, St. Louis County.....	151	113	46	19	5	45	2,691	1,665	64	48	11	466
Brentwood city, St. Louis County.....	138	56	38	63	5	18	7,185	306	46	610	6	66
Brewer CDP, Perry County.....	1	0	1	0	0	0	372	0	3	0	0	0
Bridgeton city, St. Louis County.....	207	151	46	51	15	29	8,569	2,313	71	339	17	503
Brimson village, Grundy County.....	0	0	0	0	0	0	63	0	0	0	0	0
Bronaugh city, Vernon County.....	8	2	8	0	0	0	247	3	8	1	0	0
Brookfield city, Linn County.....	89	65	16	6	0	14	4,423	125	29	19	0	42
Brooklyn Heights town, Jasper County.....	3	1	0	2	0	0	99	1	0	2	0	1
Browning city.....	7	2	2	0	0	3	262	3	3	0	0	4
Linn County (part).....	2	0	1	0	0	1	195	0	2	0	0	2
Sullivan County (part).....	5	2	1	0	0	2	67	3	1	0	0	2
Brownington town, Henry County.....	2	1	1	0	0	0	104	1	4	0	0	0
Brumley town, Miller County.....	10	0	9	0	0	1	81	6	13	0	0	1
Brunswick city, Chariton County.....	16	13	3	0	0	0	778	91	4	0	0	1
Bucklin city, Linn County.....	2	1	1	0	0	0	466	1	2	0	0	0
Buckner city, Jackson County.....	67	17	34	10	4	6	3,007	28	46	13	10	42
Buffalo city, Dallas County.....	48	13	31	0	1	4	3,001	22	59	6	8	37
Bull Creek village, Taney County.....	20	11	5	1	1	4	555	19	6	5	6	33
Bunceton city, Cooper County.....	7	2	3	3	0	0	338	17	3	3	0	1
Bunker city.....	2	2	0	0	0	0	406	2	1	0	0	0
Dent County (part).....	1	1	0	0	0	0	171	1	0	0	0	0
Reynolds County (part).....	1	1	0	0	0	0	235	1	1	0	0	0
Burgess town, Barton County.....	1	0	1	0	0	0	57	0	1	0	0	0
Burlington Junction city, Nodaway County.....	4	0	4	0	0	0	536	0	4	0	0	1
Butler city, Bates County.....	68	24	38	4	0	7	4,053	136	60	13	1	27
Butterfield village, Barry County.....	16	7	4	0	0	5	389	8	12	9	0	68
Byrnes Mill city, Jefferson County.....	28	9	12	6	0	1	2,736	16	26	14	1	16
Cabool city, Texas County.....	42	14	25	5	0	4	2,110	22	35	17	0	7
Cainsville city, Harrison County.....	1	0	0	1	0	0	285	0	1	1	4	0
Cairo village, Randolph County.....	5	2	2	1	0	0	286	4	4	3	0	0
Caledonia village, Washington County.....	0	0	0	0	0	0	130	0	0	0	0	0
Calhoun city, Henry County.....	6	1	4	1	0	0	464	2	5	4	0	0
California city, Moniteau County.....	50	8	35	8	2	8	3,954	41	49	30	9	251
Callao city, Macon County.....	7	1	5	0	0	1	288	4	6	0	0	1

Table 6.
Population for Selected Categories of Race: 2010—Con.

[For information on confidentiality protection, nonsampling error, and definitions, see Selected Appendixes at <www.census.gov/prod/cen2010/cph-1-a.pdf>]

State County Place	Race in combination with one or more other races						Race alone or in combination with one or more other races					
	White	Black or African American	American Indian and Alaska Native	Asian	Native Hawaiian and Other Pacific Islander	Some Other Race	White	Black or African American	American Indian and Alaska Native	Asian	Native Hawaiian and Other Pacific Islander	Some Other Race
PLACE—Con.												
Calverton Park village, St. Louis County.....	24	19	13	2	0	3	715	565	15	14	0	17
Camden city, Ray County.....	2	1	0	0	0	1	191	1	0	0	0	1
Camden Point city, Platte County.....	1	1	0	0	0	0	466	4	2	0	0	3
Camdenton city, Camden County.....	82	40	26	13	1	15	3,613	52	41	33	1	68
Cameron city.....	89	45	41	23	16	11	8,324	1,514	92	70	20	38
Clinton County (part).....	74	37	38	15	9	6	4,837	76	72	49	9	28
DeKalb County (part).....	15	8	3	8	7	5	3,487	1,438	20	21	11	10
Campbell city, Dunklin County.....	25	3	16	3	5	2	1,974	5	21	4	5	11
Canalou city, New Madrid County.....	6	0	5	0	0	1	331	4	8	0	0	1
Canton city, Lewis County.....	26	20	6	6	3	0	2,212	146	11	17	7	15
Cape Girardeau city.....	836	581	225	141	20	97	31,619	5,420	312	859	37	682
Cape Girardeau County (part).....	836	581	225	141	20	97	31,619	5,420	312	859	37	682
Scott County (part).....	0	0	0	0	0	0	0	0	0	0	0	0
Cardwell city, Dunklin County.....	12	1	9	0	0	4	699	4	11	0	0	12
Carl Junction city, Jasper County.....	186	44	114	26	6	19	7,133	119	211	99	9	76
Carrollton city, Carroll County.....	40	30	11	5	5	1	3,643	143	16	14	8	7
Carterville city, Jasper County.....	37	10	23	5	0	6	1,819	18	39	12	0	46
Carthage city, Jasper County.....	437	135	190	33	12	178	11,018	357	332	179	104	2,890
Caruthersville city, Pemiscot County.....	95	63	36	1	2	10	4,036	2,104	53	13	9	57
Carytown city, Jasper County.....	2	0	1	0	1	0	261	0	1	0	1	10
Cassville city, Barry County.....	55	4	36	12	2	11	3,117	16	90	23	2	80
Castle Point CDP, St. Louis County.....	36	61	14	8	2	14	224	3,755	17	19	2	16
Catron town, New Madrid County.....	1	1	0	0	0	0	57	11	0	0	0	0
Cave town, Lincoln County.....	0	0	0	0	0	0	5	0	0	0	0	0
Cedar Hill CDP, Jefferson County.....	19	2	8	7	0	2	1,700	11	13	14	0	2
Cedar Hill Lakes village, Jefferson County.....	1	0	1	1	0	1	232	0	2	4	0	1
Center city, Ralls County.....	7	0	4	0	1	2	493	7	4	6	2	3
Centertown town, Cole County.....	4	0	4	0	0	0	274	2	4	1	0	1
Centerview city, Johnson County.....	4	2	2	0	0	0	256	3	3	5	0	4
Centerville city, Reynolds County.....	4	1	3	0	0	0	186	5	4	0	0	0
Centralia city.....	49	22	18	13	1	7	3,937	63	34	21	1	27
Audrain County (part).....	0	0	0	0	0	0	0	0	0	0	0	0
Boone County (part).....	49	22	18	13	1	7	3,937	63	34	21	1	27
Chaffee city, Scott County.....	38	7	18	4	0	9	2,929	22	24	7	0	11
Chain of Rocks village, Lincoln County.....	0	0	0	0	0	0	93	0	0	0	0	0
Chain-O-Lakes village, Barry County.....	0	0	0	0	0	0	125	0	0	1	0	0
Chamois city, Osage County.....	1	1	0	0	0	0	394	1	1	0	0	1
Champ village, St. Louis County.....	0	0	0	0	0	0	13	0	0	0	0	0
Charlack city, St. Louis County.....	43	36	6	11	3	6	803	519	10	31	3	51
Charleston city, Mississippi County.....	42	56	16	4	3	6	2,870	3,056	18	23	3	42
Cherokee Pass CDP, Madison County.....	0	0	0	0	0	0	233	1	0	1	0	0
Chesapeake CDP, Lawrence County.....	4	0	4	0	0	0	48	1	4	0	0	0
Chesterfield city, St. Louis County.....	557	151	137	338	17	100	41,635	1,408	211	4,429	32	426
Chilhowee town, Johnson County.....	12	0	10	0	0	2	322	0	13	0	0	2
Chillicothe city, Livingston County.....	139	78	36	29	2	12	9,035	431	77	62	3	60
Chula city, Livingston County.....	5	3	0	0	0	2	201	4	2	2	0	6
Clarence city, Shelby County.....	9	8	1	0	0	0	806	12	3	0	0	1
Clark city.....	4	3	1	0	0	0	295	4	2	1	0	0
Boone County (part).....	0	0	0	0	0	0	0	0	0	0	0	0
Randolph County (part).....	4	3	1	0	0	0	295	4	2	1	0	0
Clarksburg city, Moniteau County.....	3	1	2	0	0	0	330	1	4	0	0	2
Clarksdale city, DeKalb County.....	2	0	2	1	0	0	270	0	3	1	0	0
Clarkson Valley city, St. Louis County.....	31	4	3	26	0	7	2,475	43	3	119	4	24
Clarksville city, Pike County.....	6	4	2	0	0	0	401	36	2	0	0	9
Clarkton city, Dunklin County.....	26	18	6	1	0	5	1,112	83	10	1	0	110
Claycomo village, Clay County.....	18	6	10	2	0	0	1,378	18	16	10	2	24
Clayton city, St. Louis County.....	328	91	54	247	23	45	12,759	1,396	80	1,969	28	112
Clearmont city, Nodaway County.....	2	0	2	0	0	0	170	0	2	0	0	0
Cleveland city, Cass County.....	16	0	12	4	0	0	648	1	18	10	0	0
Clever city, Christian County.....	41	11	14	11	0	9	2,100	18	37	12	0	15
Cliff Village village, Newton County.....	2	1	2	0	0	0	37	1	5	0	0	0
Clifton Hill city, Randolph County.....	3	2	1	0	0	0	110	6	1	0	0	0
Climax Springs village.....	0	0	0	0	0	0	120	0	0	0	0	4
Benton County (part).....	0	0	0	0	0	0	5	0	0	0	0	0
Camden County (part).....	0	0	0	0	0	0	115	0	0	0	0	4

Table 6.

Population for Selected Categories of Race: 2010—Con.

[For information on confidentiality protection, nonsampling error, and definitions, see Selected Appendixes at <www.census.gov/prod/cen2010/cph-1-a.pdf>]

State County Place	Race in combination with one or more other races						Race alone or in combination with one or more other races					
	White	Black or African American	American Indian and Alaska Native	Asian	Native Hawaiian and Other Pacific Islander	Some Other Race	White	Black or African American	American Indian and Alaska Native	Asian	Native Hawaiian and Other Pacific Islander	Some Other Race
PLACE—Con.												
Clinton city, Henry County.....	161	59	72	18	0	16	8,727	230	112	43	1	58
Clyde village, Nodaway County.....	0	0	0	0	0	0	82	0	0	0	0	0
Cobalt village, Madison County.....	1	0	0	1	0	0	226	0	0	1	0	0
Coffey city, Daviess County.....	0	0	0	0	0	0	166	0	0	0	0	0
Cole Camp city, Benton County.....	13	2	9	2	0	0	1,114	2	10	5	0	3
Collins village, St. Clair County.....	1	0	1	0	0	0	159	0	1	0	0	0
Columbia city, Boone County.....	3,024	1,755	824	924	98	322	88,766	13,972	1,186	6,552	167	1,477
Commerce village, Scott County.....	0	0	0	0	0	0	62	5	0	0	0	0
Conception CDP, Nodaway County.....	1	1	0	1	0	1	177	2	3	15	0	15
Conception Junction town, Nodaway County	0	0	0	0	0	0	198	0	0	0	0	0
Concord CDP, St. Louis County.....	179	51	55	76	6	26	15,950	157	78	351	10	81
Concordia city, Lafayette County.....	27	4	18	4	1	1	2,420	10	23	9	4	12
Coney Island village, Stone County.....	0	0	0	0	0	0	73	1	1	0	0	0
Conway city, Laclede County.....	19	2	11	0	8	2	766	5	18	1	9	10
Cool Valley city, St. Louis County.....	17	26	14	3	1	1	158	1,037	17	8	1	8
Cooter city, Pemiscot County.....	1	1	0	0	0	0	460	10	0	0	0	0
Corder city, Lafayette County.....	10	3	7	1	0	0	392	7	10	2	0	4
Corning town, Holt County.....	0	0	0	0	0	0	15	0	0	0	0	0
Cosby village, Andrew County.....	0	0	0	0	0	0	123	0	0	0	0	1
Cottleville city, St. Charles County.....	41	22	10	11	0	4	2,892	137	16	57	0	19
Country Club village, Andrew County.....	38	19	22	4	0	3	2,368	58	35	18	1	13
Country Club Hills city, St. Louis County.....	6	8	1	1	0	2	110	1,166	3	1	0	3
Country Life Acres village, St. Louis County.	0	0	0	0	0	0	71	0	0	3	0	0
Cowgill city, Caldwell County.....	1	1	0	0	0	0	181	2	0	1	0	5
Craig city, Holt County.....	0	0	0	0	0	0	246	0	1	0	0	1
Crane city, Stone County.....	20	2	15	3	0	2	1,441	3	25	6	0	8
Creighton city, Cass County.....	2	0	1	1	0	0	336	7	7	1	0	0
Crestwood city, St. Louis County.....	182	67	48	89	16	27	11,350	258	66	369	23	76
Creve Coeur city, St. Louis County.....	288	113	74	182	12	56	14,539	1,391	108	1,982	15	180
Crocker city, Pulaski County.....	23	6	15	2	0	6	1,087	11	24	3	0	11
Cross Timbers city, Hickory County.....	1	0	1	0	0	0	216	0	1	0	0	0
Crystal City city, Jefferson County.....	86	58	21	20	4	1	4,609	236	39	51	5	15
Crystal Lake Park city, St. Louis County.....	4	1	2	2	0	0	434	14	2	24	0	1
Crystal Lakes city, Ray County.....	8	1	6	0	0	1	343	2	13	7	0	1
Cuba city, Crawford County.....	47	21	24	5	3	2	3,267	30	46	11	3	52
Curryville city, Pike County.....	10	2	6	4	0	3	215	6	10	5	0	3
Dadeville village, Dade County.....	6	0	6	0	0	0	231	0	8	1	0	0
Dalton town, Chariton County.....	0	0	0	0	0	0	12	5	0	0	0	0
Danville CDP, Montgomery County.....	0	0	0	0	0	0	34	0	0	0	0	0
Dardenne Prairie city, St. Charles County.....	166	77	35	62	11	37	10,589	481	52	466	16	90
Darlington village, Gentry County.....	8	1	7	0	0	0	120	1	8	0	0	0
Dawn CDP, Livingston County.....	0	0	0	0	0	0	127	0	1	0	0	0
Dearborn city.....	8	2	2	4	1	1	486	4	3	4	1	7
Buchanan County (part).....	0	0	0	0	0	0	0	0	0	0	0	0
Platte County (part).....	8	2	2	4	1	1	486	4	3	4	1	7
Deepwater city, Henry County.....	3	0	3	0	0	0	431	0	5	0	0	0
Deerfield village, Vernon County.....	2	0	2	0	0	0	79	0	3	1	0	0
Defiance CDP, St. Charles County.....	0	0	0	0	0	0	146	5	0	0	0	4
De Kalb town, Buchanan County.....	1	1	0	0	0	0	219	2	0	0	0	0
Dellwood city, St. Louis County.....	53	76	30	14	0	13	957	4,054	53	35	0	26
Delta city, Cape Girardeau County.....	17	2	14	1	0	0	438	2	14	1	0	0
Dennis Acres village, Newton County.....	4	2	3	2	0	0	62	2	4	2	1	11
Denver village, Worth County.....	0	0	0	0	0	0	37	2	0	0	0	0
Des Arc village, Iron County.....	5	0	5	0	0	0	173	3	6	0	0	0
Desloge city, St. Francois County.....	70	21	39	23	7	5	4,991	60	51	31	7	8
De Soto city, Jefferson County.....	90	31	44	14	2	7	6,221	134	70	41	3	29
Des Peres city, St. Louis County.....	96	16	10	70	6	5	7,990	95	24	332	8	27
De Witt city, Carroll County.....	5	5	0	0	0	0	117	12	0	0	0	0
Dexter city, Stoddard County.....	107	21	55	16	3	26	7,746	59	94	35	5	40
Diamond town, Newton County.....	21	4	17	2	2	4	869	10	30	3	2	14
Diehlstadt village, Scott County.....	2	1	1	0	0	0	161	1	1	0	0	0
Diggins village, Webster County.....	4	2	2	0	0	0	296	3	2	0	0	2
Dixon city, Pulaski County.....	36	1	27	9	4	1	1,500	15	31	18	18	9
Doe Run CDP, St. Francois County.....	21	1	17	0	1	5	897	12	17	0	1	11
Doniphan city, Ripley County.....	19	7	10	7	0	0	1,949	10	21	23	0	16
Doolittle city, Phelps County.....	10	2	8	0	0	0	624	2	12	2	0	0
Dover town, Lafayette County.....	0	0	0	0	0	0	93	5	0	1	0	4
Downing city, Schuyler County.....	7	2	4	0	0	1	334	2	4	1	0	1
Drexel city.....	13	3	7	0	0	3	952	12	10	1	0	3
Bates County (part).....	2	0	2	0	0	0	109	0	2	0	0	0
Cass County (part).....	11	3	5	0	0	3	843	12	8	1	0	3

Table 6.
Population for Selected Categories of Race: 2010—Con.

[For information on confidentiality protection, nonsampling error, and definitions, see Selected Appendixes at <www.census.gov/prod/cen2010/cph-1-a.pdf>]

State County Place	Race in combination with one or more other races						Race alone or in combination with one or more other races					
	White	Black or African American	American Indian and Alaska Native	Asian	Native Hawaiian and Other Pacific Islander	Some Other Race	White	Black or African American	American Indian and Alaska Native	Asian	Native Hawaiian and Other Pacific Islander	Some Other Race
PLACE—Con.												
Dudley city, Stoddard County.....	1	0	1	0	0	0	232	0	1	0	0	0
Duenweg city, Jasper County.....	66	11	55	3	0	6	1,071	20	72	4	0	26
Duquesne village, Jasper County.....	39	14	17	5	1	6	1,660	39	46	35	2	22
Dutchtown village, Cape Girardeau County..	2	3	0	3	0	0	90	5	0	3	0	0
Eagle Rock CDP, Barry County.....	4	0	4	0	0	0	196	0	7	0	0	0
Eagleville town, Harrison County.....	4	0	3	0	0	1	314	1	4	0	0	1
East Lynne city, Cass County.....	6	6	2	2	0	2	301	7	3	2	0	2
Easton city, Buchanan County.....	7	3	6	1	0	0	230	3	9	2	0	0
East Prairie city, Mississippi County.....	36	12	16	2	1	7	3,075	86	28	4	1	19
Edgar Springs city, Phelps County.....	9	0	5	4	0	0	208	0	5	4	0	0
Edgerton city, Platte County.....	5	0	0	5	0	0	538	1	2	10	0	0
Edina city, Knox County.....	5	2	1	2	1	0	1,165	7	6	3	1	0
Edinburg CDP, Grundy County.....	1	0	0	0	0	1	92	0	0	0	0	1
Edmundson city, St. Louis County.....	43	26	6	8	2	3	514	246	19	21	3	75
Eldon city, Miller County.....	86	21	42	9	3	17	4,465	43	67	26	18	37
El Dorado Springs city, Cedar County.....	62	10	48	3	6	9	3,512	11	78	21	6	35
Ellington city, Reynolds County.....	7	4	2	0	1	3	978	6	6	2	1	3
Ellisville city, St. Louis County.....	119	37	30	52	0	22	8,490	210	42	444	0	79
Ellisnore city, Carter County.....	2	0	2	0	0	0	444	0	4	0	0	0
Elmer city, Macon County.....	2	0	2	0	0	0	80	0	2	0	0	0
Elmira village, Ray County.....	4	2	2	0	0	0	49	2	2	0	0	1
Elmo city, Nodaway County.....	3	0	2	1	0	0	166	0	4	1	0	0
Elsberry city, Lincoln County.....	35	17	17	3	1	2	1,855	63	37	3	1	13
Emerald Beach village, Barry County.....	3	0	3	0	0	0	224	0	6	1	0	0
Eminence city, Shannon County.....	17	1	14	0	0	2	588	1	25	1	0	2
Emma city.....	4	2	2	0	0	0	233	2	2	0	0	0
Lafayette County (part).....	2	2	0	0	0	0	104	2	0	0	0	0
Saline County (part).....	2	0	2	0	0	0	129	0	2	0	0	0
Eolia village, Pike County.....	6	2	4	0	0	0	481	32	8	0	0	7
Essex city, Stoddard County.....	5	3	0	0	0	2	468	6	1	0	0	2
Ethel town, Macon County.....	1	0	1	0	0	0	62	0	1	0	0	0
Eureka city, St. Louis County.....	174	47	60	70	2	27	9,845	130	85	264	8	59
Evergreen village, Laclede County.....	1	1	0	0	0	0	27	2	0	0	0	0
Everton city, Dade County.....	9	2	7	0	0	0	311	5	12	0	0	0
Ewing city, Lewis County.....	4	7	1	2	0	6	446	8	1	5	0	6
Excello CDP, Macon County.....	1	0	1	0	0	0	44	3	2	0	0	1
Excelsior Estates village.....	6	0	6	0	0	0	144	0	9	0	0	0
Clay County (part).....	0	0	0	0	0	0	2	0	0	0	0	0
Ray County (part).....	6	0	6	0	0	0	142	0	9	0	0	0
Excelsior Springs city.....	243	131	103	25	6	32	10,510	444	186	78	19	125
Clay County (part).....	240	129	103	25	6	31	10,353	441	186	78	19	124
Ray County (part).....	3	2	0	0	0	1	157	3	0	0	0	1
Exeter city, Barry County.....	18	0	10	1	1	6	749	3	13	5	1	19
Fairdealing CDP.....	10	1	8	1	0	0	671	3	10	2	0	0
Butler County (part).....	0	0	0	0	0	0	185	0	0	0	0	0
Ripley County (part).....	10	1	8	1	0	0	486	3	10	2	0	0
Fairfax city, Atchison County.....	4	1	3	0	0	0	632	5	3	2	0	0
Fair Grove city, Greene County.....	13	7	9	1	0	1	1,370	11	13	8	0	9
Fair Play city, Polk County.....	8	0	8	0	0	0	468	0	11	1	0	3
Fairview town, Newton County.....	9	5	5	0	0	0	360	8	16	1	0	8
Farber city, Audrain County.....	15	9	0	3	2	1	314	14	2	3	2	2
Farley village, Platte County.....	3	1	1	1	0	0	264	1	1	6	0	0
Farmington city, St. Francois County.....	179	63	76	31	5	19	14,837	1,223	128	161	12	68
Fayette city, Howard County.....	51	41	13	5	2	1	2,295	391	20	18	5	16
Fenton city, St. Louis County.....	53	8	23	16	0	15	3,894	23	31	100	7	28
Ferguson city, St. Louis County.....	335	334	113	67	23	26	6,541	14,631	193	170	27	118
Ferrelview village, Platte County.....	19	4	9	1	5	0	424	20	12	3	11	0
Festus city, Jefferson County.....	218	138	65	26	5	11	11,061	527	90	119	10	33
Fidelity town, Jasper County.....	3	0	2	0	0	1	252	1	6	0	0	1
Fillmore city, Andrew County.....	2	0	2	0	0	0	183	0	3	0	0	0
Fisk city, Butler County.....	2	1	1	0	0	0	342	1	1	0	0	0
Fleming city, Ray County.....	0	0	0	0	0	0	126	0	2	0	0	0
Flemington village, Polk County.....	2	0	2	0	0	0	146	0	4	0	0	0
Flint Hill city, St. Charles County.....	2	2	0	0	0	0	522	4	0	0	0	1
Flordell Hills city, St. Louis County.....	9	12	4	3	0	1	57	758	6	4	0	12
Florida village, Monroe County.....	0	0	0	0	0	0	0	0	0	0	0	0
Florissant city, St. Louis County.....	1,050	784	272	266	36	101	37,198	14,741	389	664	56	417
Foley city, Lincoln County.....	2	0	0	0	0	2	157	0	0	4	0	2

Table 6.
Population for Selected Categories of Race: 2010—Con.

[For information on confidentiality protection, nonsampling error, and definitions, see Selected Appendixes at <www.census.gov/prod/cen2010/cph-1-a.pdf>]

State County Place	Race in combination with one or more other races						Race alone or in combination with one or more other races					
	White	Black or African American	American Indian and Alaska Native	Asian	Native Hawaiian and Other Pacific Islander	Some Other Race	White	Black or African American	American Indian and Alaska Native	Asian	Native Hawaiian and Other Pacific Islander	Some Other Race
PLACE—Con.												
Fordland city, Webster County.....	11	1	9	4	0	5	781	4	17	5	0	9
Forest City city, Holt County.....	3	1	2	0	0	0	259	1	5	0	0	6
Foristell city.....	10	3	5	2	0	0	481	21	6	3	0	4
St. Charles County (part).....	4	1	1	2	0	0	231	10	1	3	0	4
Warren County (part).....	6	2	4	0	0	0	250	11	5	0	0	0
Forsyth city, Taney County.....	38	4	26	4	3	5	2,206	11	46	13	3	16
Fortescue town, Holt County.....	0	0	0	0	0	0	32	0	0	0	0	0
Fort Leonard Wood CDP, Pulaski County.....	587	341	170	226	86	130	11,214	2,828	327	611	197	707
Foster village, Bates County.....	1	1	0	0	0	0	116	2	0	0	0	0
Fountain N' Lakes village, Lincoln County.....	4	2	1	1	0	0	162	2	1	1	0	3
Franklay CDP, St. Francois County.....	0	0	0	0	0	0	221	0	0	0	0	0
Frankford city, Pike County.....	7	0	6	6	0	1	314	6	8	6	0	2
Franklin city, Howard County.....	0	0	0	0	0	0	94	1	0	0	0	0
Fredericktown city, Madison County.....	36	14	11	5	4	5	3,878	25	33	28	6	53
Freeburg village, Osage County.....	2	2	0	0	0	0	434	2	0	1	2	0
Freeman city, Cass County.....	7	0	4	3	0	0	476	2	5	3	0	3
Freistatt village, Lawrence County.....	1	0	1	0	0	0	147	0	8	1	0	8
Fremont CDP, Carter County.....	0	0	0	0	0	0	124	0	5	0	0	0
Fremont Hills city, Christian County.....	10	5	2	4	0	0	815	7	5	9	0	1
Frohna city, Perry County.....	0	0	0	0	0	0	253	0	1	0	0	0
Frontenac city, St. Louis County.....	36	6	10	27	0	9	3,173	98	15	223	0	19
Fulton city, Callaway County.....	269	171	82	33	9	26	10,937	1,702	144	181	15	108
Gainesville city, Ozark County.....	12	4	6	0	0	2	758	5	17	0	0	5
Galena city, Stone County.....	3	0	3	0	0	0	433	0	7	0	0	3
Gallatin city, Daviess County.....	26	4	19	3	1	1	1,776	10	21	4	1	1
Galt city, Grundy County.....	6	2	3	1	0	0	246	6	4	2	1	0
Garden City city, Cass County.....	14	3	9	3	0	2	1,613	6	24	7	0	8
Gasconade city, Gasconade County.....	1	0	1	0	0	0	222	1	1	0	0	0
Gentry village, Gentry County.....	1	0	0	0	1	0	72	0	0	0	1	0
Gerald city, Franklin County.....	11	4	7	0	0	0	1,323	7	18	7	0	1
Gerster town, St. Clair County.....	0	0	0	0	0	0	24	1	0	0	0	0
Gibbs village, Adair County.....	4	1	5	0	0	0	102	3	7	0	0	0
Gideon city, New Madrid County.....	6	2	3	0	0	1	1,092	3	3	0	0	1
Gilliam city, Saline County.....	1	0	1	0	0	0	190	6	2	0	0	0
Gilman City city.....	2	0	1	1	0	0	383	0	1	1	0	0
Daviess County (part).....	0	0	0	0	0	0	0	0	0	0	0	0
Harrison County (part).....	2	0	1	1	0	0	383	0	1	1	0	0
Ginger Blue village, McDonald County.....	1	0	0	0	0	1	55	1	0	0	1	5
Gladstone city, Clay County.....	812	366	254	177	46	203	22,617	1,682	410	617	194	851
Glasgow city.....	21	14	7	0	0	4	1,011	101	8	3	0	4
Chariton County (part).....	0	0	0	0	0	0	36	0	0	0	0	0
Howard County (part).....	21	14	7	0	0	4	975	101	8	3	0	4
Glasgow Village CDP, St. Louis County.....	70	109	50	9	3	14	912	4,551	55	14	3	29
Glenaire city, Clay County.....	7	1	5	0	0	1	534	3	7	5	0	3
Glen Allen town, Bollinger County.....	2	1	1	0	0	0	84	2	1	0	0	0
Glendale city, St. Louis County.....	62	10	23	38	0	3	5,794	54	25	94	2	24
Glen Echo Park village, St. Louis County.....	0	0	0	0	0	0	13	147	0	0	0	0
Glenwood village, Schuyler County.....	1	0	0	0	1	0	196	0	0	0	1	0
Golden CDP, Barry County.....	2	1	1	0	0	0	277	1	3	1	0	0
Golden City city, Barton County.....	9	4	3	2	1	0	744	5	16	4	1	5
Goodman town, McDonald County.....	36	5	29	6	6	2	1,134	6	53	12	50	35
Goodnight village, Polk County.....	0	0	0	0	0	0	18	0	0	0	0	0
Gordonville village, Cape Girardeau County.....	2	0	2	0	0	0	390	1	2	0	0	0
Goss town, Monroe County.....	0	0	0	0	0	0	0	0	0	0	0	0
Gower city.....	15	0	9	6	0	0	1,516	6	10	9	0	0
Buchanan County (part).....	0	0	0	0	0	0	44	0	0	0	0	0
Clinton County (part).....	15	0	9	6	0	0	1,472	6	10	9	0	0
Graham town, Nodaway County.....	0	0	0	0	0	0	169	2	0	0	0	0
Grain Valley city, Jackson County.....	269	101	108	69	28	62	12,173	428	181	149	45	213
Granby city, Newton County.....	58	9	49	2	0	2	2,031	16	108	25	0	15
Grand Falls Plaza town, Newton County.....	2	2	0	0	0	0	110	2	4	0	0	0
Grandin city, Carter County.....	0	0	0	0	0	0	242	0	1	0	0	0
Grand Pass village, Saline County.....	0	0	0	0	0	0	66	0	0	0	0	0
Grandview city, Jackson County.....	765	660	303	133	31	191	12,599	10,657	434	396	49	1,434
Granger village, Scotland County.....	0	0	0	0	0	0	34	0	0	0	0	0
Grant City town, Worth County.....	2	1	0	0	0	1	847	4	1	1	0	8
Grantwood Village town, St. Louis County.....	2	2	1	0	0	0	856	7	1	2	0	0

Table 6.

Population for Selected Categories of Race: 2010—Con.

[For information on confidentiality protection, nonsampling error, and definitions, see Selected Appendixes at <www.census.gov/prod/cen2010/cph-1-a.pdf>]

State County Place	Race in combination with one or more other races						Race alone or in combination with one or more other races					
	White	Black or African American	American Indian and Alaska Native	Asian	Native Hawaiian and Other Pacific Islander	Some Other Race	White	Black or African American	American Indian and Alaska Native	Asian	Native Hawaiian and Other Pacific Islander	Some Other Race
PLACE—Con.												
Gravois Mills town, Morgan County.....	5	1	1	0	0	3	139	3	3	0	0	4
Grayhawk CDP, Ste. Genevieve County.....	2	1	1	0	0	0	519	1	7	0	0	0
Grayridge CDP, Stoddard County.....	1	0	1	0	0	0	117	10	1	0	0	0
Gray Summit CDP, Franklin County.....	40	7	23	7	2	3	2,607	37	30	29	2	37
Greencastle city, Sullivan County.....	1	0	1	0	0	0	275	0	1	0	0	0
Green City city, Sullivan County.....	12	3	7	0	1	1	625	5	12	2	1	24
Greendale city, St. Louis County.....	12	9	2	0	0	2	194	455	2	5	0	8
Greenfield city, Dade County.....	26	2	24	1	1	0	1,336	13	39	2	3	5
Green Park city, St. Louis County.....	51	22	18	27	3	3	2,476	58	19	118	5	11
Green Ridge city, Pettis County.....	12	1	3	4	2	2	466	2	3	4	2	11
Greentop city.....	1	0	0	0	0	1	438	0	0	3	0	2
Adair County (part).....	0	0	0	0	0	0	82	0	0	3	0	0
Schuyler County (part).....	1	0	0	0	0	1	356	0	0	0	0	2
Greenville city, Wayne County.....	8	6	2	0	0	0	507	7	4	1	0	0
Greenwood city, Jackson County.....	84	30	31	31	3	11	4,870	295	49	58	3	45
Guilford town, Nodaway County.....	0	0	0	0	0	0	85	0	0	0	0	0
Gunn City village, Cass County.....	10	4	6	0	0	0	116	5	6	0	1	0
Hale city, Carroll County.....	10	4	6	0	0	0	417	4	8	0	0	0
Halfway village, Polk County.....	8	3	5	0	0	0	170	3	5	0	0	3
Hallsville city, Boone County.....	25	5	14	5	0	1	1,469	18	16	5	1	7
Halltown village, Lawrence County.....	0	0	0	0	0	0	173	0	0	0	0	0
Hamilton city, Caldwell County.....	21	4	8	6	1	2	1,800	4	12	8	1	5
Hanley Hills village, St. Louis County.....	34	36	15	3	0	2	286	1,828	17	12	0	8
Hannibal city.....	451	304	129	40	8	62	16,368	1,568	168	155	24	146
Marion County (part).....	450	304	128	40	8	62	16,062	1,568	167	151	24	146
Ralls County (part).....	1	0	1	0	0	0	306	0	1	4	0	0
Hardin city, Ray County.....	2	0	4	2	0	0	560	0	10	3	0	0
Harris town, Sullivan County.....	1	1	0	0	0	0	61	1	0	0	0	0
Harrisburg town, Boone County.....	6	3	6	0	0	0	264	4	7	0	0	0
Harrisonville city, Cass County.....	161	49	88	16	12	15	9,679	164	157	80	16	94
Hartsburg town, Boone County.....	1	0	0	1	0	0	98	3	1	2	0	0
Hartville city, Wright County.....	6	0	6	0	0	0	606	3	8	2	0	0
Hartwell CDP, Henry County.....	0	0	0	0	0	0	16	0	0	0	0	0
Harviell CDP, Butler County.....	3	3	0	0	0	0	98	11	0	0	0	0
Harwood village, Vernon County.....	0	0	0	0	0	0	45	0	2	0	0	0
Hawk Point city, Lincoln County.....	26	0	20	3	2	1	655	9	21	3	2	5
Hayti city, Pemiscot County.....	38	33	9	3	0	7	1,573	1,359	18	12	0	22
Hayti Heights city, Pemiscot County.....	1	1	1	0	1	0	8	617	2	0	1	0
Hayward CDP, Pemiscot County.....	1	1	0	0	0	0	131	1	0	0	0	0
Haywood City village, Scott County.....	5	7	2	0	0	0	16	193	2	0	0	2
Hazelwood city, St. Louis County.....	559	382	155	124	16	89	17,043	8,217	224	477	26	399
Henrietta city, Ray County.....	0	1	1	0	0	0	345	21	3	0	0	1
Herculaneum city, Jefferson County.....	37	24	11	7	0	1	3,347	85	21	44	0	11
Hermann city, Gasconade County.....	32	13	9	4	3	5	2,390	27	12	14	4	17
Hermitage city, Hickory County.....	10	0	10	0	0	0	461	2	12	0	0	2
Higbee city, Randolph County.....	16	7	6	2	0	1	566	9	6	2	0	1
Higginsville city, Lafayette County.....	86	57	23	8	0	6	4,469	309	30	32	3	44
High Hill city, Montgomery County.....	1	1	0	0	0	0	188	1	2	4	0	1
Highlandville city, Christian County.....	13	4	7	1	1	0	900	5	17	1	1	0
High Ridge CDP, Jefferson County.....	42	23	17	10	0	2	4,208	40	34	43	0	31
Hillsboro city, Jefferson County.....	35	14	17	5	0	1	2,702	93	29	18	1	14
Hillsdale village, St. Louis County.....	20	22	1	3	1	3	53	1,440	3	3	1	3
Hoberg village, Lawrence County.....	2	0	1	1	0	0	53	0	1	1	0	3
Holcomb city, Dunklin County.....	3	1	2	0	0	0	610	12	2	0	0	14
Holden city, Johnson County.....	51	19	28	5	3	2	2,181	50	39	7	11	20
Holland town, Pemiscot County.....	7	0	2	1	0	4	220	0	3	1	0	12
Holliday village, Monroe County.....	0	0	0	0	0	0	135	1	1	0	0	0
Hollister city, Taney County.....	80	16	35	20	9	10	4,173	58	88	43	17	134
Holt city.....	17	1	8	1	0	7	430	4	15	6	0	9
Clay County (part).....	16	1	7	1	0	7	358	4	9	6	0	9
Clinton County (part).....	1	0	1	0	0	0	72	0	6	0	0	0
Holts Summit city, Callaway County.....	63	28	37	4	4	3	3,054	156	47	19	6	36
Homestead village, Ray County.....	2	0	2	0	0	0	180	3	4	0	0	0
Homestown city, Pemiscot County.....	0	2	0	2	0	0	4	146	1	2	0	0
Hopkins city, Nodaway County.....	2	0	1	1	0	0	521	9	1	3	0	0
Horine CDP, Jefferson County.....	12	9	1	2	2	0	811	10	5	2	2	4
Hornersville city, Dunklin County.....	10	4	5	0	0	1	653	4	13	0	0	3
Houston city, Texas County.....	39	5	32	3	0	1	2,044	9	45	12	0	11
Houstonia city, Pettis County.....	1	0	0	1	0	0	216	1	1	3	0	0

Table 6.

Population for Selected Categories of Race: 2010—Con.

[For information on confidentiality protection, nonsampling error, and definitions, see Selected Appendixes at <www.census.gov/prod/cen2010/cph-1-a.pdf>]

State County Place	Race in combination with one or more other races						Race alone or in combination with one or more other races					
	White	Black or African American	American Indian and Alaska Native	Asian	Native Hawaiian and Other Pacific Islander	Some Other Race	White	Black or African American	American Indian and Alaska Native	Asian	Native Hawaiian and Other Pacific Islander	Some Other Race
PLACE—Con.												
Houston Lake city, Platte County.....	6	0	4	0	0	2	227	1	4	0	0	9
Howardville city, New Madrid County.....	2	2	2	0	0	0	24	356	2	4	0	0
Hughesville village, Pettis County.....	1	0	1	0	0	0	183	0	1	0	0	0
Humansville city, Polk County.....	25	1	20	6	1	2	1,037	2	26	7	1	4
Hume town, Bates County.....	8	0	8	0	0	0	330	1	8	3	0	2
Humphreys village, Sullivan County.....	2	0	1	0	0	1	118	0	1	0	0	1
Hunnewell city, Shelby County.....	1	1	0	0	0	0	183	1	1	0	0	0
Hunter CDP, Carter County.....	4	0	4	0	0	0	168	0	4	0	0	0
Huntleigh city, St. Louis County.....	10	0	5	5	0	0	315	3	5	12	0	9
Huntsdale town, Boone County.....	0	0	0	0	0	0	31	0	0	0	0	0
Huntsville city, Randolph County.....	25	13	11	3	0	0	1,474	94	13	7	0	3
Hurdland city, Knox County.....	4	3	0	0	1	0	163	3	0	0	1	0
Hurley city, Stone County.....	1	0	1	0	0	0	177	0	2	0	0	0
Iatan village, Platte County.....	1	0	0	0	1	0	42	3	0	0	1	0
Iberia city, Miller County.....	11	5	2	0	0	6	716	11	10	0	0	11
Imperial CDP, Jefferson County.....	37	8	14	16	4	0	4,626	20	26	67	5	6
Independence city.....	3,440	1,594	1,224	514	369	683	103,552	8,092	1,960	1,657	1,184	4,428
Clay County (part).....	0	0	0	0	0	0	0	0	0	0	0	0
Jackson County (part).....	3,440	1,594	1,224	514	369	683	103,552	8,092	1,960	1,657	1,184	4,428
Indian Point village, Stone County.....	8	4	5	4	4	3	517	4	12	5	4	6
Innsbrook village, Warren County.....	4	1	1	2	0	0	543	9	1	2	0	1
Ionia town.....	1	0	1	0	0	0	83	1	1	0	0	4
Benton County (part).....	1	0	1	0	0	0	82	1	1	0	0	4
Pettis County (part).....	0	0	0	0	0	0	1	0	0	0	0	0
Irena village, Worth County.....	0	0	0	0	0	0	18	0	0	0	0	0
Irontdale city, Washington County.....	10	1	8	1	0	0	444	1	9	1	0	0
Iron Mountain Lake city, St. Francois County.....	9	4	3	3	0	1	718	4	19	4	0	2
Ironton city, Iron County.....	23	13	3	0	2	5	1,427	38	8	1	2	7
Irwin CDP, Barton County.....	1	0	0	0	0	1	69	0	0	0	0	1
Jackson city, Cape Girardeau County.....	178	86	44	51	4	16	13,360	313	81	130	5	60
Jacksonville village, Randolph County.....	2	0	1	0	0	1	150	1	1	0	0	1
Jameson town, Daviess County.....	12	2	7	2	0	3	129	2	10	2	0	4
Jamesport city, Daviess County.....	18	7	14	2	0	0	521	7	15	4	0	0
Jamestown town, Moniteau County.....	8	0	8	0	0	0	386	0	8	0	0	0
Jasper city, Jasper County.....	18	1	18	0	0	0	921	4	20	5	0	0
Jefferson City city.....	846	574	255	196	24	106	34,445	7,837	397	951	49	439
Callaway County (part).....	3	3	0	0	0	0	21	3	1	0	0	0
Cole County (part).....	843	571	255	196	24	106	34,424	7,834	396	951	49	439
Jennings city, St. Louis County.....	104	153	47	19	13	23	1,360	13,363	68	43	13	58
Jerico Springs village, Cedar County.....	8	2	2	3	0	1	228	2	2	3	0	1
Jonesburg city, Montgomery County.....	24	12	13	0	2	1	748	18	15	1	2	10
Joplin city.....	1,686	716	804	210	84	212	45,640	2,373	1,715	1,011	238	1,087
Jasper County (part).....	1,523	661	734	177	75	182	39,928	2,229	1,537	801	220	970
Newton County (part).....	163	55	70	33	9	30	5,712	144	178	210	18	117
Josephville village, St. Charles County.....	1	0	2	1	0	0	364	4	5	2	0	3
Junction City village, Madison County.....	7	3	0	0	4	0	324	5	0	0	5	0
Kahoka city, Clark County.....	17	5	7	1	2	2	2,063	10	10	6	2	4
Kansas City city.....	11,821	7,856	4,414	2,761	606	3,125	284,126	145,396	6,745	14,160	1,467	23,895
Cass County (part).....	6	3	2	1	1	2	177	15	4	4	1	4
Clay County (part).....	3,064	1,376	905	814	155	724	98,239	9,402	1,477	4,229	482	3,221
Jackson County (part).....	7,637	5,956	3,198	1,552	384	2,204	148,708	131,491	4,710	8,101	719	19,773
Platte County (part).....	1,114	521	309	394	66	195	37,002	4,488	554	1,826	265	897
Kearney city, Clay County.....	146	50	50	30	9	21	8,207	82	84	63	17	86
Kelso village, Scott County.....	3	0	3	0	0	0	581	1	3	0	1	3
Kennett city, Dunklin County.....	172	114	44	20	6	11	8,924	1,880	68	83	13	149
Keytesville city, Chariton County.....	0	0	0	0	0	0	464	3	2	2	0	0
Kidder city, Caldwell County.....	8	2	4	2	0	0	321	2	4	2	0	2
Kimberling City city, Stone County.....	17	4	8	2	3	1	2,371	9	18	14	3	3
Kimmswick city, Jefferson County.....	3	0	1	2	0	0	145	2	1	12	0	0
King City city, Gentry County.....	9	5	2	2	0	0	1,006	6	3	5	0	2
Kingdom City village, Callaway County.....	1	0	1	0	0	0	120	8	1	0	0	0
Kingston city, Caldwell County.....	3	0	3	0	0	0	269	20	3	3	0	56
Kingsville city, Johnson County.....	5	4	1	0	0	0	263	6	3	0	0	2
Kinloch city, St. Louis County.....	1	1	0	2	0	2	11	283	1	4	0	2
Kirbyville village, Taney County.....	3	1	1	0	0	1	186	2	1	5	0	16
Kirksville city, Adair County.....	339	134	106	104	12	35	16,499	523	144	517	25	176
Kirkwood city, St. Louis County.....	381	212	123	136	20	33	25,015	2,139	159	530	25	149

Table 6.

Population for Selected Categories of Race: 2010—Con.

[For information on confidentiality protection, nonsampling error, and definitions, see Selected Appendixes at <www.census.gov/prod/cen2010/cph-1-a.pdf>]

State County Place	Race in combination with one or more other races						Race alone or in combination with one or more other races					
	White	Black or African American	American Indian and Alaska Native	Asian	Native Hawaiian and Other Pacific Islander	Some Other Race	White	Black or African American	American Indian and Alaska Native	Asian	Native Hawaiian and Other Pacific Islander	Some Other Race
PLACE—Con.												
Kissee Mills CDP, Taney County.....	24	1	16	7	0	0	1,101	2	23	7	0	0
Knob Noster city, Johnson County.....	96	56	30	44	14	12	2,264	303	47	128	34	71
Knox City city, Knox County.....	3	0	1	1	3	0	215	0	1	1	3	0
Koshkonong town, Oregon County.....	13	0	10	0	0	3	207	1	13	0	0	4
LaBarque Creek CDP, Jefferson County.....	8	0	5	3	0	0	1,536	5	12	10	0	3
La Belle city, Lewis County.....	10	2	4	1	3	0	623	39	4	1	3	0
Laclede city, Linn County.....	1	0	1	0	0	0	340	2	4	0	0	0
Ladonia city, Audrain County.....	1	0	1	0	0	0	508	2	4	0	0	0
La Due village, Henry County.....	3	0	3	0	0	0	27	0	3	1	0	0
Ladue city, St. Louis County.....	114	15	19	75	5	12	8,134	99	26	338	13	34
La Grange city, Lewis County.....	29	23	3	1	0	2	835	113	6	2	0	4
Lake Annette city, Cass County.....	6	1	7	0	0	0	98	1	8	0	0	0
Lake Lafayette city, Lafayette County.....	6	1	4	0	0	1	317	9	6	0	0	1
Lake Lotawana city, Jackson County.....	30	8	18	3	0	4	1,907	16	23	13	1	11
Lake Mykee Town village, Callaway County.....	5	2	2	2	0	1	344	4	2	5	0	1
Lake Ozark city.....	20	3	15	2	1	3	1,551	6	26	15	4	7
Camden County (part).....	0	0	0	0	0	0	124	2	0	1	0	0
Miller County (part).....	20	3	15	2	1	3	1,427	4	26	14	4	7
Lake St. Louis city, St. Charles County.....	147	63	52	54	12	20	13,562	618	89	364	26	69
Lakeshire city, St. Louis County.....	19	10	5	7	2	1	1,361	51	8	14	4	17
Lakeside city, Miller County.....	0	0	0	0	0	0	0	0	0	0	0	0
Lake Tapawingo city, Jackson County.....	15	6	5	4	0	2	717	11	9	8	0	2
Lake Tekakwitha village, Jefferson County.....	3	0	2	2	2	0	250	0	2	5	2	0
Lake Viking CDP, Daviess County.....	5	1	1	0	3	0	480	1	4	0	3	0
Lake Waukomis city, Platte County.....	17	3	6	11	4	3	849	3	6	22	4	9
Lake Winnebago city, Cass County.....	11	3	5	0	3	1	1,116	5	6	2	7	7
Lamar city, Barton County.....	144	21	94	13	10	8	4,426	52	122	28	11	39
Lamar Heights city, Barton County.....	2	0	1	0	0	1	178	0	1	0	0	1
Lambert village, Scott County.....	0	0	0	0	0	0	34	0	0	0	0	0
La Monte city, Pettis County.....	43	8	14	5	0	24	871	13	15	9	2	277
Lanagan town, McDonald County.....	34	11	22	0	0	5	379	13	42	0	0	21
Lancaster city, Schuyler County.....	8	1	1	2	1	3	723	1	1	6	1	4
La Plata city, Macon County.....	23	10	11	2	0	0	1,341	13	11	4	7	13
Laredo city, Grundy County.....	1	0	1	0	0	0	198	0	1	0	0	0
La Russell city, Jasper County.....	2	0	2	0	0	0	111	0	5	0	0	0
Lathrop city, Clinton County.....	36	12	12	3	6	4	2,022	37	36	11	6	11
La Tour CDP, Johnson County.....	1	0	1	0	0	0	62	0	1	0	0	0
Laurie city.....	15	5	8	4	0	2	939	7	11	4	0	3
Camden County (part).....	0	0	0	0	0	0	24	0	0	0	0	0
Morgan County (part).....	15	5	8	4	0	2	915	7	11	4	0	3
Lawson city.....	34	11	15	4	1	5	2,443	14	32	8	1	10
Clay County (part).....	2	0	1	0	0	1	138	0	5	0	0	1
Ray County (part).....	32	11	14	4	1	4	2,305	14	27	8	1	9
Leadington city, St. Francois County.....	10	2	7	1	2	1	414	3	8	4	2	3
Leadwood city, St. Francois County.....	5	3	1	1	0	0	1,274	4	3	1	2	3
Leasburg village, Crawford County.....	2	1	1	1	1	0	335	1	2	1	2	0
Leawood village, Newton County.....	14	3	9	0	0	2	661	7	18	8	0	2
Lebanon city, Laclede County.....	338	103	155	74	12	44	13,963	291	244	176	22	150
Lee's Summit city.....	1,991	992	552	587	108	300	80,625	8,624	841	2,122	222	1,274
Cass County (part).....	30	10	4	10	0	6	1,826	67	7	31	0	16
Jackson County (part).....	1,961	982	548	577	108	294	78,799	8,557	834	2,091	222	1,258
Leeton city, Johnson County.....	5	5	1	3	3	1	551	7	8	5	3	1
Leisure Lake CDP, Grundy County.....	0	0	0	0	0	0	160	0	0	0	0	0
Lemay CDP, St. Louis County.....	269	125	80	71	18	22	15,850	413	129	349	24	181
Leonard village, Shelby County.....	0	0	0	0	0	0	61	0	0	0	0	0
Leslie village, Franklin County.....	5	2	5	0	0	0	170	2	6	0	0	0
Levasy city, Jackson County.....	2	0	1	0	1	0	83	0	1	0	1	0
Lewis and Clark Village town, Buchanan County.....	0	0	0	0	0	0	132	0	0	0	0	0
Lewistown town, Lewis County.....	1	1	2	0	0	0	527	7	2	0	0	0
Lexington city, Lafayette County.....	153	105	52	20	3	6	4,278	391	74	64	34	63
Liberal city, Barton County.....	27	2	25	0	0	0	740	6	38	1	0	1
Liberty city, Clay County.....	704	337	246	158	31	89	27,353	1,375	381	443	61	343
Licking city, Texas County.....	12	3	6	4	0	1	2,295	804	24	10	1	3
Lilbourn city, New Madrid County.....	20	13	7	0	0	0	781	419	10	0	0	0
Lincoln city, Benton County.....	11	5	4	2	0	0	1,172	6	14	6	1	2
Linn city, Osage County.....	11	0	8	3	0	0	1,431	6	23	7	1	2
Linn Creek city, Camden County.....	0	0	1	1	0	0	241	0	1	1	2	0
Linneus city, Linn County.....	0	0	0	0	0	0	274	3	0	1	0	0

Table 6.

Population for Selected Categories of Race: 2010—Con.

[For information on confidentiality protection, nonsampling error, and definitions, see Selected Appendixes at <www.census.gov/prod/cen2010/cph-1-a.pdf>]

State County Place	Race in combination with one or more other races						Race alone or in combination with one or more other races					
	White	Black or African American	American Indian and Alaska Native	Asian	Native Hawaiian and Other Pacific Islander	Some Other Race	White	Black or African American	American Indian and Alaska Native	Asian	Native Hawaiian and Other Pacific Islander	Some Other Race
PLACE—Con.												
Lithium village, Perry County.....	0	0	0	0	0	0	88	0	0	0	0	1
Livonia village, Putnam County.....	0	0	0	0	0	0	74	0	0	0	0	0
Loch Lloyd village, Cass County.....	3	0	2	0	0	1	571	19	2	7	0	4
Lock Springs village, Daviess County.....	0	0	0	0	0	0	57	0	0	0	0	0
Lockwood city, Dade County.....	11	1	10	0	0	0	915	4	21	7	0	0
Lohman city, Cole County.....	4	0	4	0	0	0	163	0	4	0	0	0
Loma Linda town, Newton County.....	16	6	7	3	0	0	661	25	41	11	2	1
Lone Jack city, Jackson County.....	19	5	13	0	0	1	1,009	26	22	5	1	6
Longtown town, Perry County.....	0	0	0	0	0	0	101	0	0	0	0	1
Louisburg village, Dallas County.....	6	0	5	1	0	0	121	0	6	1	0	0
Louisiana city, Pike County.....	80	51	17	8	2	18	3,103	210	25	19	3	94
Lowry City city, St. Clair County.....	8	0	5	0	0	3	633	1	11	0	0	3
Lucerne village, Putnam County.....	0	0	0	0	0	0	84	0	0	1	0	0
Ludlow town, Livingston County.....	6	0	4	2	0	0	133	4	4	2	0	0
Lupus town, Moniteau County.....	1	0	1	0	0	0	33	0	1	0	0	0
Luray village, Clark County.....	0	0	0	0	0	0	98	1	0	0	0	0
McBaine town, Boone County.....	0	0	0	0	0	0	10	0	0	0	0	0
McCord Bend village, Stone County.....	8	0	8	0	0	0	293	1	10	1	0	0
McFall city, Gentry County.....	0	0	0	0	0	0	93	0	0	0	0	0
Mackenzie village, St. Louis County.....	1	0	1	0	0	0	134	0	1	0	0	0
McKittrick town, Montgomery County.....	0	0	0	0	0	0	61	0	0	0	0	0
Macks Creek city, Camden County.....	6	0	6	0	0	0	243	0	6	0	0	1
Macon city, Macon County.....	128	87	50	6	3	2	5,093	392	64	40	5	19
Madison city, Monroe County.....	4	1	0	2	0	1	550	1	1	3	0	3
Maitland city, Holt County.....	0	0	0	0	0	0	340	0	1	0	0	2
Malden city, Dunklin County.....	80	55	16	6	2	9	3,130	1,129	28	21	2	49
Malta Bend town, Saline County.....	2	0	0	1	0	1	243	3	0	1	0	5
Manchester city, St. Louis County.....	363	96	90	204	6	34	16,205	661	119	1,283	9	230
Mansfield city, Wright County.....	11	0	6	4	0	2	1,276	8	11	11	0	2
Maplewood city, St. Louis County.....	242	159	79	67	9	19	6,208	1,543	99	346	20	126
Marble Hill city, Bollinger County.....	21	0	14	4	0	3	1,445	0	29	16	0	8
Marceline city.....	28	11	11	1	0	6	2,216	17	14	4	0	11
Chariton County (part).....	0	0	0	0	0	0	12	0	0	0	0	0
Linn County (part).....	28	11	11	1	0	6	2,204	17	14	4	0	11
Marionville city, Lawrence County.....	58	4	46	7	0	1	2,201	4	54	17	0	7
Marlborough village, St. Louis County.....	53	33	7	21	2	4	1,797	211	16	167	2	49
Marquand city, Madison County.....	0	0	0	0	0	0	203	0	0	0	0	0
Marshall city, Saline County.....	355	201	95	42	20	79	10,702	1,225	147	134	177	1,081
Marshfield city, Webster County.....	110	39	58	12	8	4	6,511	65	109	22	10	34
Marston city, New Madrid County.....	8	5	2	2	1	0	411	94	3	2	2	0
Marthasville city, Warren County.....	14	8	1	2	0	3	1,122	10	4	3	0	11
Martinsburg town, Audrain County.....	1	0	1	0	0	0	299	3	1	1	0	1
Maryland Heights city, St. Louis County.....	549	305	128	261	30	140	20,671	3,567	192	2,957	43	777
Maryville city, Nodaway County.....	129	59	42	44	7	17	11,181	428	71	368	10	67
Matthews city, New Madrid County.....	2	0	2	0	0	0	612	12	5	0	0	1
Maysville city, DeKalb County.....	14	3	8	3	0	0	1,101	8	14	4	1	0
Mayview city, Lafayette County.....	3	0	3	0	0	0	193	16	3	1	0	2
Meadville city, Linn County.....	1	0	0	1	0	0	459	1	0	1	0	2
Mehlville CDP, St. Louis County.....	425	183	87	138	18	52	26,652	1,039	132	725	30	263
Memphis city, Scotland County.....	14	6	9	1	0	0	1,808	9	18	2	0	1
Mendon city, Chariton County.....	0	0	0	0	0	0	169	2	0	0	0	0
Mercer town, Mercer County.....	3	0	3	0	0	0	317	0	4	0	0	0
Merriam Woods village, Taney County.....	57	17	28	6	5	7	1,714	22	49	8	5	26
Merwin village, Bates County.....	1	0	1	0	0	0	57	0	1	0	0	1
Meta city, Osage County.....	4	1	4	1	0	0	228	1	4	1	0	0
Metz town, Vernon County.....	0	0	0	0	0	0	46	0	3	0	0	0
Mexico city, Audrain County.....	268	182	53	36	5	22	10,201	1,142	98	124	11	261
Miami city, Saline County.....	2	0	0	0	0	2	173	1	0	0	0	3
Middletown town, Montgomery County.....	10	1	7	2	0	0	166	1	8	2	0	0
Milan city, Sullivan County.....	22	0	7	1	1	17	1,487	11	14	7	8	457
Millford village, Barton County.....	0	0	0	0	0	0	26	0	0	0	0	0
Millard village, Adair County.....	2	0	2	0	0	0	88	0	2	0	0	1
Miller city, Lawrence County.....	4	1	1	0	0	2	686	3	3	3	0	8
Mill Spring village, Wayne County.....	3	0	3	1	0	0	186	2	3	1	0	1
Milo village, Vernon County.....	0	0	0	0	0	0	87	0	3	0	0	0
Mindenmines city, Barton County.....	22	2	19	1	0	0	337	2	43	2	0	3
Mine La Motte CDP, Madison County.....	2	0	1	0	0	1	342	0	3	0	0	5
Miner city.....	20	4	7	1	0	8	928	35	9	7	0	25
Mississippi County (part).....	0	0	0	0	0	0	0	0	0	0	0	0
Scott County (part).....	20	4	7	1	0	8	928	35	9	7	0	25

Table 6.

Population for Selected Categories of Race: 2010—Con.

[For information on confidentiality protection, nonsampling error, and definitions, see Selected Appendixes at <www.census.gov/prod/cen2010/cph-1-a.pdf>]

State County Place	Race in combination with one or more other races						Race alone or in combination with one or more other races					
	White	Black or African American	American Indian and Alaska Native	Asian	Native Hawaiian and Other Pacific Islander	Some Other Race	White	Black or African American	American Indian and Alaska Native	Asian	Native Hawaiian and Other Pacific Islander	Some Other Race
PLACE—Con.												
Mineral Point town, Washington County.....	8	2	4	2	0	0	331	18	5	3	0	2
Miramigoua Park village, Franklin County.....	0	0	0	1	1	0	118	0	0	1	1	1
Missouri City city, Clay County.....	13	7	6	0	0	0	253	18	8	1	0	0
Moberly city, Randolph County.....	340	217	100	46	9	22	12,416	1,574	149	127	11	70
Mokane city, Callaway County.....	2	1	2	1	0	0	183	1	3	1	0	0
Moline Acres city, St. Louis County.....	25	25	5	1	0	0	179	2,274	11	2	0	6
Monett city.....	164	34	70	28	14	43	7,869	102	147	115	23	797
Barry County (part).....	107	23	43	13	11	29	5,006	72	94	88	13	589
Lawrence County (part).....	57	11	27	15	3	14	2,863	30	53	27	10	208
Monroe City city.....	52	41	11	2	0	3	2,320	225	20	13	1	9
Marion County (part).....	6	3	3	0	0	0	492	9	5	5	0	0
Monroe County (part).....	46	38	8	2	0	3	1,797	216	15	8	1	9
Ralls County (part).....	0	0	0	0	0	0	31	0	0	0	0	0
Montgomery City city, Montgomery County..	41	21	15	4	1	2	2,666	122	22	8	1	57
Monticello village, Lewis County.....	1	0	1	0	0	0	94	1	4	0	0	0
Monter CDP, Shannon County.....	0	0	0	0	0	0	96	0	2	0	0	0
Montrose city, Henry County.....	2	0	1	0	0	1	379	5	1	0	0	1
Mooreville village, Livingston County.....	0	0	0	0	0	0	91	0	0	0	0	0
Morehouse city, New Madrid County.....	18	8	9	1	0	1	951	16	12	2	0	11
Morley city, Scott County.....	24	6	14	3	0	1	686	14	17	3	0	1
Morrison city, Gasconade County.....	0	0	0	0	0	0	139	0	0	0	0	0
Morrisville town, Polk County.....	14	6	11	1	0	1	380	10	14	1	0	2
Mosby city, Clay County.....	1	0	1	0	0	0	186	2	1	1	0	1
Moscow Mills city, Lincoln County.....	73	41	37	1	1	7	2,372	135	40	12	2	30
Mound City city, Holt County.....	7	2	5	0	0	2	1,121	4	33	8	0	2
Moundville town, Vernon County.....	2	0	0	0	0	2	123	0	0	0	0	3
Mountain Grove city.....	74	17	44	9	2	7	4,691	33	93	28	3	19
Texas County (part).....	1	0	0	0	1	2	185	0	3	0	1	2
Wright County (part).....	73	17	44	9	1	5	4,506	33	90	28	2	17
Mountain View city, Howell County.....	32	6	24	1	2	4	2,685	8	38	10	3	12
Mount Leonard town, Saline County.....	10	12	0	2	0	0	83	13	0	3	0	0
Mount Moriah town, Harrison County.....	0	0	0	0	0	0	87	0	0	0	0	0
Mount Vernon city, Lawrence County.....	86	27	56	4	2	5	4,447	45	114	26	2	32
Murphy CDP, Jefferson County.....	159	34	79	37	12	28	8,438	115	121	93	16	86
Napoleon city, Lafayette County.....	2	0	2	0	0	0	222	0	2	0	0	0
Naylor city, Ripley County.....	32	2	26	6	1	1	623	4	31	6	1	2
Neck City city, Jasper County.....	8	0	5	0	0	3	182	0	9	0	0	3
Neelyville city, Butler County.....	14	6	12	1	0	1	414	66	16	3	0	1
Nelson city, Saline County.....	8	7	1	0	0	0	184	13	2	1	0	0
Neosho city, Newton County.....	303	77	177	25	34	38	10,273	195	363	128	318	890
Nevada city, Vernon County.....	122	30	76	19	2	15	8,098	121	143	85	5	68
Newark village, Knox County.....	6	1	5	0	0	0	91	3	6	0	0	0
New Bloomfield city, Callaway County.....	17	3	9	5	0	1	647	10	15	9	0	6
Newburg city, Phelps County.....	4	3	1	0	0	0	468	3	2	1	0	0
New Cambria city, Macon County.....	0	0	0	0	0	0	184	0	1	10	0	0
New Florence city, Montgomery County.....	9	3	11	4	1	0	752	10	12	5	1	3
New Franklin city, Howard County.....	22	9	9	2	8	0	1,049	26	23	3	9	5
New Hampton city, Harrison County.....	8	0	8	0	0	0	286	0	13	0	0	0
New Haven city, Franklin County.....	34	21	9	2	4	5	2,020	36	22	8	4	40
New London city, Ralls County.....	18	9	1	8	0	0	909	71	2	10	0	0
New Madrid city, New Madrid County.....	40	27	18	8	3	5	2,293	823	25	16	3	9
New Melle city, St. Charles County.....	0	0	0	0	0	0	462	3	0	4	1	5
Newtonia town, Newton County.....	3	0	3	0	0	0	192	1	4	5	0	0
Newtown town, Sullivan County.....	7	0	1	4	0	2	163	0	15	4	0	8
Niangua city, Webster County.....	1	0	0	0	1	0	395	2	6	1	1	1
Nixa city, Christian County.....	398	119	191	92	19	35	18,353	294	322	248	33	215
Noel city, McDonald County.....	55	14	19	5	4	34	1,092	105	63	7	58	573
Norborne city, Carroll County.....	11	5	2	0	5	2	686	20	7	0	5	3
Normandy city, St. Louis County.....	81	68	30	33	8	3	1,150	3,561	46	314	8	48
North Kansas City city, Clay County.....	121	60	36	27	1	52	3,351	512	68	167	13	248
North Lilbourn village, New Madrid County...	0	0	0	0	0	0	7	42	0	0	0	0
Northmoor city, Platte County.....	0	0	0	0	0	0	312	11	1	0	1	0
Northwoods city, St. Louis County.....	26	47	22	4	1	8	209	4,018	30	16	1	11
Norwood city, Wright County.....	13	0	13	0	0	0	652	6	19	0	0	1
Norwood Court town, St. Louis County.....	11	11	3	0	0	1	50	914	4	1	0	4
Novelty village, Knox County.....	3	0	1	2	0	0	137	1	1	3	0	0
Novinger city, Adair County.....	3	0	0	3	0	0	453	0	3	3	0	0

Table 6.

Population for Selected Categories of Race: 2010—Con.

[For information on confidentiality protection, nonsampling error, and definitions, see Selected Appendixes at <www.census.gov/prod/cen2010/cph-1-a.pdf>]

State County Place	Race in combination with one or more other races						Race alone or in combination with one or more other races					
	White	Black or African American	American Indian and Alaska Native	Asian	Native Hawaiian and Other Pacific Islander	Some Other Race	White	Black or African American	American Indian and Alaska Native	Asian	Native Hawaiian and Other Pacific Islander	Some Other Race
PLACE—Con.												
Oak Grove city.....	134	45	52	27	10	20	7,513	132	115	83	19	82
Jackson County (part).....	131	45	52	24	10	20	7,409	132	111	79	19	82
Lafayette County (part).....	3	0	0	3	0	0	104	0	4	4	0	0
Oak Grove Village village, Franklin County...	12	3	6	1	0	2	503	5	8	2	0	3
Oakland city, St. Louis County.....	15	8	4	3	0	0	1,344	38	5	9	0	0
Oak Ridge town, Cape Girardeau County.....	7	0	7	0	0	0	236	1	13	0	0	0
Oaks village, Clay County.....	1	0	1	0	0	0	127	1	1	1	0	0
Oakview village, Clay County.....	12	0	11	0	0	1	334	8	20	5	0	20
Oakville CDP, St. Louis County.....	350	125	89	167	12	24	35,030	421	124	800	17	142
Oakwood village, Clay County.....	0	0	0	0	0	0	180	0	3	0	0	2
Oakwood Park village, Clay County.....	7	4	3	0	1	0	176	4	3	3	4	6
Odessa city, Lafayette County.....	137	33	61	18	4	24	5,162	106	84	40	5	42
O'Fallon city, St. Charles County.....	1,348	587	350	472	33	177	72,663	3,751	547	2,971	77	835
Old Appleton town, Cape Girardeau County.....	0	0	0	0	0	0	85	0	0	0	0	0
Old Jamestown CDP, St. Louis County.....	241	274	105	61	11	51	8,286	10,576	132	399	22	161
Old Monroe city, Lincoln County.....	3	1	2	0	0	0	260	2	3	0	0	3
Olean town, Miller County.....	5	2	4	2	2	1	121	9	4	2	2	1
Olivette city, St. Louis County.....	165	116	47	72	2	14	4,880	1,964	65	898	5	142
Olympian Village city, Jefferson County.....	9	4	5	0	0	0	762	7	7	4	0	3
Oran city, Scott County.....	10	4	5	0	1	1	1,274	24	5	0	1	1
Oregon city, Holt County.....	6	2	3	1	0	0	849	2	7	5	0	0
Oronogo city, Jasper County.....	85	20	58	5	3	21	2,274	27	105	19	3	54
Orrick city, Ray County.....	11	1	7	1	0	2	829	3	10	2	0	4
Osage Beach city.....	45	18	12	9	2	7	4,116	64	36	59	11	112
Camden County (part).....	41	18	10	8	2	6	3,848	62	31	55	4	110
Miller County (part).....	4	0	2	1	0	1	268	2	5	4	7	2
Osborn city.....	3	1	1	0	0	1	419	1	4	0	0	2
Clinton County (part).....	2	0	1	0	0	1	48	0	1	0	0	2
DeKalb County (part).....	1	1	0	0	0	0	371	1	3	0	0	0
Osceola city, St. Clair County.....	26	6	18	3	1	2	918	22	25	4	1	6
Osgood village, Sullivan County.....	1	0	0	1	1	0	32	0	7	1	1	9
Oterville city, Cooper County.....	8	3	4	1	0	0	445	9	7	1	0	0
Overland city, St. Louis County.....	437	299	115	82	12	63	12,207	2,927	164	600	14	683
Owensville city, Gasconade County.....	29	12	15	1	4	2	2,649	17	20	13	5	6
Oxly CDP, Ripley County.....	1	0	1	0	0	0	195	0	6	0	0	0
Ozark city, Christian County.....	354	123	137	72	29	39	17,311	273	234	168	47	176
Ozora CDP, Ste. Genevieve County.....	1	0	0	1	0	0	180	0	3	1	0	0
Pacific city.....	100	37	40	23	1	10	6,292	627	79	58	3	52
Franklin County (part).....	99	36	40	23	1	10	5,674	154	77	58	2	51
St. Louis County (part).....	1	1	0	0	0	0	618	473	2	0	1	1
Pagedale city, St. Louis County.....	40	71	31	10	2	3	152	3,158	39	15	2	22
Palmyra city, Marion County.....	49	15	24	9	2	1	3,467	109	28	21	5	15
Paris city, Monroe County.....	13	13	0	0	0	2	1,155	73	1	2	0	3
Parkdale village, Jefferson County.....	1	1	0	0	0	0	165	2	0	4	0	0
Park Hills city, St. Francois County.....	123	45	54	21	4	15	8,474	217	95	57	15	37
Parkville city, Platte County.....	132	46	41	46	5	18	5,103	266	48	215	19	52
Parkway village, Franklin County.....	1	0	1	0	0	0	422	9	1	6	0	2
Parma city, New Madrid County.....	5	4	3	5	2	1	486	214	4	5	6	9
Parnell city, Nodaway County.....	0	0	0	0	0	0	190	0	0	1	0	0
Pasadena Hills city, St. Louis County.....	8	13	6	6	1	3	269	648	10	15	1	7
Pasadena Park village, St. Louis County.....	7	9	8	1	0	2	172	294	8	7	0	7
Pascola village, Pemisoot County.....	2	0	2	0	0	0	107	0	2	0	0	1
Passaic town, Bates County.....	0	0	0	0	0	0	34	0	0	0	0	0
Pattonburg city, Daviess County.....	3	1	2	1	0	0	334	10	7	1	0	0
Paynesville village, Pike County.....	2	2	0	0	0	0	66	13	0	0	0	0
Peaceful Village village, Jefferson County.....	0	0	0	0	0	0	9	0	0	0	0	0
Peculiar city, Cass County.....	67	22	31	13	2	4	4,441	116	51	25	8	39
Pendleton village, Warren County.....	0	0	0	0	0	0	43	0	0	0	0	0
Penermon village, Stoddard County.....	2	1	1	0	0	0	8	57	1	0	0	0
Perry city, Ralls County.....	8	1	7	0	0	0	685	1	8	0	0	7
Perryville city, Perry County.....	102	23	48	28	15	9	7,943	85	80	102	21	114
Pevely city, Jefferson County.....	104	49	43	16	2	4	5,381	105	60	34	3	12
Phelps City CDP, Atchison County.....	0	0	0	0	0	0	24	0	0	0	0	0
Phillipsburg village, Laclede County.....	1	1	0	1	0	1	201	1	0	1	0	1
Pickering town, Nodaway County.....	0	0	0	0	0	0	160	0	0	0	0	0
Piedmont city, Wayne County.....	21	5	10	1	1	4	1,928	15	15	20	1	19
Pierce City city.....	17	2	15	1	0	1	1,256	2	25	4	0	24
Barry County (part).....	0	0	0	0	0	0	0	0	0	0	0	0
Lawrence County (part).....	17	2	15	1	0	1	1,256	2	25	4	0	24

Table 6.

Population for Selected Categories of Race: 2010—Con.

[For information on confidentiality protection, nonsampling error, and definitions, see Selected Appendixes at <www.census.gov/prod/cen2010/cph-1-a.pdf>]

State County Place	Race in combination with one or more other races						Race alone or in combination with one or more other races					
	White	Black or African American	American Indian and Alaska Native	Asian	Native Hawaiian and Other Pacific Islander	Some Other Race	White	Black or African American	American Indian and Alaska Native	Asian	Native Hawaiian and Other Pacific Islander	Some Other Race
PLACE—Con.												
Pierpont village, Boone County.....	1	0	1	0	0	0	75	1	1	0	0	0
Pilot Grove city, Cooper County.....	11	4	5	2	0	0	752	14	8	5	0	0
Pilot Knob city, Iron County.....	18	5	7	6	0	0	722	15	18	9	0	0
Pine Lawn city, St. Louis County.....	33	42	17	3	2	4	82	3,199	27	6	3	12
Pineville city, McDonald County.....	13	1	10	0	1	2	741	2	47	0	1	14
Pinhook village, Mississippi County.....	0	0	0	0	0	0	1	29	0	0	0	0
Plato village, Texas County.....	0	0	0	0	0	0	104	2	2	0	0	1
Platte City city, Platte County.....	128	47	49	39	5	16	4,300	262	72	104	13	90
Platte Woods city, Platte County.....	7	0	3	6	0	1	373	2	5	14	0	1
Plattsburg city, Clinton County.....	55	36	11	4	7	7	2,149	175	23	6	9	19
Pleasant Hill city.....	138	38	46	38	1	18	7,872	95	86	81	7	112
Cass County (part).....	138	38	46	38	1	18	7,866	95	86	81	7	112
Jackson County (part).....	0	0	0	0	0	0	6	0	0	0	0	0
Pleasant Hope city, Polk County.....	12	1	10	2	2	1	598	1	15	4	2	9
Pleasant Valley city, Clay County.....	73	41	30	9	3	9	2,726	177	46	19	33	44
Plevna CDP, Knox County.....	0	0	0	0	0	0	21	0	0	0	0	0
Pocahontas town, Cape Girardeau County...	0	0	0	0	0	0	113	1	0	0	0	0
Pollock village, Sullivan County.....	1	0	1	0	0	0	85	1	1	0	0	3
Polo city, Caldwell County.....	23	4	14	5	0	0	570	6	14	6	0	2
Pomona CDP, Howell County.....	8	1	4	0	0	3	501	1	8	1	0	8
Pontiac CDP, Ozark County.....	4	0	4	0	0	0	174	0	4	0	0	1
Poplar Bluff city, Butler County.....	445	263	164	50	14	52	14,879	1,961	254	202	25	206
Portage Des Sioux city, St. Charles County..	2	0	2	1	0	1	325	0	2	1	0	3
Portageville city.....	63	45	13	3	1	3	2,601	657	15	9	1	9
New Madrid County (part).....	63	45	13	3	1	3	2,601	657	15	9	1	9
Pemiscot County (part).....	0	0	0	0	0	0	0	0	0	0	0	0
Potosi city, Washington County.....	42	20	17	3	0	8	2,573	78	27	14	0	15
Powersville village, Putnam County.....	1	0	1	0	0	0	60	0	1	0	0	0
Prairie Home city, Cooper County.....	1	0	1	0	0	0	278	1	1	0	0	0
Prathersville village, Clay County.....	2	0	0	0	0	2	120	0	2	1	0	3
Preston village, Hickory County.....	0	0	0	0	0	0	218	1	4	0	0	0
Princeton city, Mercer County.....	2	1	1	0	0	0	1,155	5	3	2	0	3
Purcell city, Jasper County.....	8	0	8	0	0	0	393	6	17	0	0	0
Purdin city, Linn County.....	1	0	1	0	0	0	190	0	1	0	0	0
Purdy city, Barry County.....	32	6	11	8	8	15	931	6	25	25	8	145
Puxico city, Stoddard County.....	13	4	9	0	0	0	868	5	19	1	1	0
Queen City city, Schuyler County.....	3	2	1	0	0	0	595	2	4	0	0	0
Quitman town, Nodaway County.....	0	0	0	0	0	0	45	0	0	0	0	0
Quilin city, Butler County.....	9	1	8	0	0	0	454	1	11	0	0	1
Randolph village, Clay County.....	0	0	0	0	0	0	51	0	0	1	0	0
Ravanna CDP, Mercer County.....	1	0	0	0	0	1	98	0	0	0	0	1
Ravenwood town, Nodaway County.....	1	0	1	0	0	0	439	1	1	0	0	0
Raymondville town, Texas County.....	9	5	3	1	0	0	360	6	3	2	0	1
Raymore city, Cass County.....	428	206	147	117	7	56	17,298	1,712	228	277	17	172
Raytown city, Jackson County.....	877	628	324	174	64	142	20,877	8,049	459	475	125	705
Rayville village, Ray County.....	5	1	0	2	0	2	222	2	0	2	0	2
Rea city, Andrew County.....	0	0	0	0	0	0	50	0	0	0	0	0
Redings Mill village, Newton County.....	2	1	2	0	0	0	150	2	2	0	0	0
Reeds town, Jasper County.....	4	0	3	1	0	0	87	3	6	2	0	1
Reeds Spring city, Stone County.....	14	6	10	3	1	0	884	7	25	10	1	3
Renick village, Randolph County.....	0	0	0	0	0	0	171	1	0	0	0	0
Rensselaer village, Ralls County.....	0	0	0	0	0	0	228	0	0	0	0	0
Republic city.....	273	87	123	57	13	47	14,376	184	208	138	14	139
Christian County (part).....	0	0	0	0	0	0	82	1	0	0	0	0
Greene County (part).....	273	87	123	57	13	47	14,294	183	208	138	14	139
Revere town, Clark County.....	4	1	4	0	0	0	78	1	4	1	0	0
Rhineland town, Montgomery County.....	5	0	0	5	0	0	141	0	0	6	0	0
Richards town, Vernon County.....	4	3	0	0	0	1	96	3	0	0	0	1
Rich Hill city, Bates County.....	45	4	37	2	0	3	1,378	7	43	3	0	11
Richland city.....	51	18	28	8	11	0	1,805	39	35	17	15	11
Camden County (part).....	1	1	0	0	0	0	117	1	0	0	0	0
Laclede County (part).....	4	0	3	0	1	0	127	0	4	0	2	4
Pulaski County (part).....	46	17	25	8	10	0	1,561	38	31	17	13	7
Richmond city, Ray County.....	102	69	24	16	0	14	5,532	252	47	38	10	31
Richmond Heights city, St. Louis County.....	126	83	34	54	2	17	7,156	1,085	51	413	4	57
Ridgely village, Platte County.....	0	0	0	0	0	0	104	0	0	0	0	0
Ridgeway city, Harrison County.....	2	1	1	0	0	0	459	2	2	3	0	0
Risco city, New Madrid County.....	8	6	0	0	0	2	342	10	0	0	0	2
Ritchey town, Newton County.....	1	1	0	0	0	0	80	1	2	0	0	0

Table 6.

Population for Selected Categories of Race: 2010—Con.

[For information on confidentiality protection, nonsampling error, and definitions, see Selected Appendixes at <www.census.gov/prod/cen2010/cph-1-a.pdf>]

State County Place	Race in combination with one or more other races						Race alone or in combination with one or more other races					
	White	Black or African American	American Indian and Alaska Native	Asian	Native Hawaiian and Other Pacific Islander	Some Other Race	White	Black or African American	American Indian and Alaska Native	Asian	Native Hawaiian and Other Pacific Islander	Some Other Race
PLACE—Con.												
River Bend village, Jackson County.....	0	0	0	0	0	0	10	0	0	0	0	0
Riverside city, Platte County.....	84	31	44	13	5	19	2,379	338	78	102	22	121
Riverview village, St. Louis County.....	50	50	11	9	1	13	822	2,046	17	18	1	23
Riverview Estates village, Cass County.....	3	0	2	2	0	0	82	0	2	2	0	0
Rives town, Dunklin County.....	0	0	0	0	0	0	63	0	0	0	0	0
Rocheport city, Boone County.....	5	0	5	0	0	0	223	9	10	2	0	0
Rockaway Beach city, Taney County.....	11	5	6	0	0	0	819	11	14	0	5	3
Rock Hill city, St. Louis County.....	108	99	44	23	3	14	3,379	1,163	57	138	3	51
Rock Port city, Atchison County.....	18	0	18	0	0	5	1,312	0	22	0	0	6
Rockville city, Bates County.....	5	1	0	1	3	0	164	2	0	2	3	0
Rogersville city.....	76	19	51	8	4	7	2,995	31	74	21	8	27
Greene County (part).....	5	5	0	0	0	2	266	9	1	0	3	8
Webster County (part).....	71	14	51	8	4	5	2,729	22	73	21	5	19
Rolla city, Phelps County.....	470	190	134	164	34	44	17,430	993	218	1,279	51	124
Roscoe village, St. Clair County.....	2	0	0	0	0	2	124	0	0	0	0	2
Rosebud city, Gasconade County.....	4	0	4	0	0	0	401	0	5	4	1	2
Rosendale city, Andrew County.....	0	0	0	0	0	0	141	0	1	0	0	1
Rothville village, Chariton County.....	1	0	0	0	0	1	99	0	0	0	0	1
Rush Hill village, Audrain County.....	6	0	0	0	0	6	151	0	0	0	0	6
Rushville town, Buchanan County.....	0	0	0	0	0	0	301	0	0	0	0	2
Russellville city, Cole County.....	5	1	5	1	1	0	787	15	6	1	3	2
Rutledge town, Scotland County.....	0	0	0	0	0	0	109	0	0	0	0	0
Saddlebrooke village.....	8	2	5	1	0	2	192	2	8	2	0	8
Christian County (part).....	2	0	2	0	0	0	148	0	5	0	0	5
Taney County (part).....	6	2	3	1	0	2	44	2	3	2	0	3
Saginaw village, Newton County.....	2	0	2	2	0	2	282	1	12	2	1	3
St. Ann city, St. Louis County.....	295	244	90	47	13	49	9,347	3,123	135	334	14	445
St. Charles city, St. Charles County.....	1,157	659	354	291	40	151	58,714	4,548	536	1,964	87	1,321
St. Clair city, Franklin County.....	65	25	23	8	4	7	4,644	73	38	11	6	19
St. Clement CDP, Pike County.....	3	0	1	2	0	0	78	0	1	2	0	0
St. Cloud village, Crawford County.....	1	0	0	0	0	1	37	3	1	0	0	1
Ste. Genevieve city, Ste. Genevieve County	60	38	19	6	0	6	4,284	108	36	34	1	14
St. Elizabeth village, Miller County.....	3	1	1	0	0	1	336	1	1	0	0	1
St. Francisville CDP, Clark County.....	3	3	0	0	0	0	171	3	1	7	0	0
St. George city, St. Louis County.....	18	10	7	10	1	1	1,304	17	13	24	1	3
St. James city, Phelps County.....	67	20	29	18	1	1	4,119	60	57	30	1	17
St. John city, St. Louis County.....	194	129	64	34	2	22	4,585	1,712	87	151	7	205
St. Joseph city, Buchanan County.....	1,923	1,134	525	238	74	356	69,307	5,719	872	912	257	1,914
St. Louis city.....	5,891	4,636	2,243	1,894	288	1,001	146,158	161,796	3,081	11,185	362	5,103
St. Martins city, Cole County.....	18	12	2	4	0	1	1,105	25	5	12	0	12
St. Mary city, Ste. Genevieve County.....	7	0	3	6	6	0	337	17	4	6	6	3
St. Paul city, St. Charles County.....	6	0	3	3	0	0	1,811	6	7	5	0	6
St. Peters city, St. Charles County.....	852	367	265	291	34	114	49,048	2,306	361	1,262	67	523
St. Robert city, Pulaski County.....	221	162	39	116	23	41	2,874	1,120	56	366	61	174
St. Thomas town, Cole County.....	1	1	0	0	0	0	262	2	0	0	0	0
Salem city, Dent County.....	90	35	46	13	3	5	4,839	61	102	21	7	21
Salisbury city, Chariton County.....	15	11	4	0	0	0	1,573	45	12	1	0	2
Sappington CDP, St. Louis County.....	121	37	25	54	4	16	7,218	149	33	260	7	44
Sarcoie city, Jasper County.....	27	8	16	1	0	7	1,295	10	34	7	1	13
Savannah city, Andrew County.....	41	16	19	5	1	4	4,983	34	34	31	1	18
Schell City city, Vernon County.....	2	1	1	0	0	0	245	1	5	0	0	0
Scotsdale town, Jefferson County.....	1	0	1	0	0	0	222	0	1	0	0	0
Scott City city.....	47	21	23	5	1	2	4,472	52	35	16	1	40
Cape Girardeau County (part).....	0	0	0	0	0	0	0	0	0	0	0	0
Scott County (part).....	47	21	23	5	1	2	4,472	52	35	16	1	40
Sedalia city, Pettis County.....	595	352	171	68	19	119	18,841	1,455	286	214	41	1,230
Sedgewickville village, Bollinger County.....	0	0	0	0	0	0	173	0	0	0	0	0
Seligman city, Barry County.....	14	1	8	1	0	4	821	5	24	4	0	11
Senath city, Dunklin County.....	21	9	4	1	0	7	1,377	28	7	3	0	373
Seneca city, Newton County.....	126	8	102	12	2	9	2,118	16	289	22	4	18
Seymour city, Webster County.....	41	10	25	4	3	3	1,875	16	45	9	4	17
Shelbina city, Shelby County.....	9	7	2	0	0	0	1,693	16	3	1	0	0
Shelbyville city, Shelby County.....	6	5	1	0	0	0	549	7	2	0	0	0
Sheldon city, Vernon County.....	18	3	14	0	0	1	530	4	19	0	0	8
Shell Knob CDP.....	11	1	9	1	1	1	1,362	1	21	3	1	3
Barry County (part).....	8	1	6	1	1	1	1,034	1	15	2	1	2
Stone County (part).....	3	0	3	0	0	0	328	0	6	1	0	1

Table 6.

Population for Selected Categories of Race: 2010—Con.

[For information on confidentiality protection, nonsampling error, and definitions, see Selected Appendixes at <www.census.gov/prod/cen2010/cph-1-a.pdf>]

State County Place	Race in combination with one or more other races						Race alone or in combination with one or more other races					
	White	Black or African American	American Indian and Alaska Native	Asian	Native Hawaiian and Other Pacific Islander	Some Other Race	White	Black or African American	American Indian and Alaska Native	Asian	Native Hawaiian and Other Pacific Islander	Some Other Race
PLACE—Con.												
Sheridan town, Worth County.....	2	2	0	2	0	2	188	2	0	5	0	4
Shoal Creek Drive village, Newton County...	2	1	2	0	0	1	322	3	8	2	0	5
Shoal Creek Estates village, Newton County.....	2	0	0	0	2	0	94	2	0	0	2	0
Shrewsbury city, St. Louis County.....	84	28	18	40	4	4	5,739	254	28	283	5	36
Sibley village, Jackson County.....	10	0	9	1	0	0	354	0	12	1	0	0
Sikeston city.....	310	227	78	23	7	34	11,725	4,502	102	161	14	165
New Madrid County (part).....	19	12	8	3	0	1	1,387	306	9	53	2	6
Scott County (part).....	291	215	70	20	7	33	10,338	4,196	93	108	12	159
Silex village, Lincoln County.....	0	0	0	0	0	0	183	4	0	0	0	0
Silver Creek village, Newton County.....	10	0	6	3	0	1	604	0	19	3	0	7
Skidmore city, Nodaway County.....	1	1	0	0	0	0	283	1	1	0	0	0
Slater city, Saline County.....	27	18	12	3	0	6	1,699	136	15	11	0	28
Smithton city, Pettis County.....	10	5	1	3	0	1	551	13	2	4	0	10
Smithville city.....	144	29	63	48	9	13	8,228	86	104	104	12	50
Clay County (part).....	144	29	63	48	9	13	8,228	86	104	104	12	50
Platte County (part).....	0	0	0	0	0	0	0	0	0	0	0	0
South Fork CDP, Howell County.....	0	0	0	0	0	0	232	1	4	0	0	4
South Gifford village, Macon County.....	1	0	1	0	0	0	50	0	1	0	0	0
South Gorin town, Scotland County.....	0	0	0	0	0	0	91	0	0	0	0	0
South Greenfield village, Dade County.....	0	0	0	0	0	0	87	0	3	0	0	0
South Lineville town, Mercer County.....	0	0	0	0	0	0	28	0	0	0	0	0
Southwest City town, McDonald County.....	35	0	15	2	0	20	593	1	51	3	16	343
Spanish Lake CDP, St. Louis County.....	313	408	152	50	18	29	4,195	15,524	198	125	24	98
Sparta city, Christian County.....	25	0	17	7	2	9	1,722	4	29	12	2	17
Spickard city, Grundy County.....	3	1	2	0	0	0	253	1	2	0	0	1
Spokane CDP, Christian County.....	2	2	0	0	0	0	177	2	0	0	0	0
Springfield city.....	4,731	2,216	1,905	830	170	584	146,257	8,740	3,138	3,845	437	2,473
Christian County (part).....	1	0	1	0	0	0	2	0	1	0	0	0
Greene County (part).....	4,730	2,216	1,904	830	170	584	146,255	8,740	3,137	3,845	437	2,473
Stanberry city, Gentry County.....	5	1	2	1	0	1	1,179	3	4	1	0	3
Stark City town, Newton County.....	8	3	4	1	0	0	130	5	6	3	0	3
Steele city, Pemiscot County.....	34	29	2	1	1	3	1,718	435	12	9	1	33
Steelville city, Crawford County.....	12	2	9	3	0	0	1,590	18	28	10	0	9
Stella town, Newton County.....	0	0	0	0	0	0	142	0	8	8	0	0
Stewartsville city, DeKalb County.....	11	1	7	0	0	5	737	5	8	0	1	11
Stockton city, Cedar County.....	29	4	22	1	0	3	1,794	6	36	8	1	4
Statesbury town, Vernon County.....	0	0	0	0	0	0	18	0	0	0	0	0
Stotts City city, Lawrence County.....	5	0	4	0	0	1	210	2	5	0	0	8
Stoutland city.....	0	0	0	0	0	0	190	0	0	0	0	2
Camden County (part).....	0	0	0	0	0	0	150	0	0	0	0	2
Laclede County (part).....	0	0	0	0	0	0	40	0	0	0	0	0
Stoutsville village, Monroe County.....	2	0	2	0	0	0	36	0	2	0	0	0
Stover city, Morgan County.....	13	7	10	1	0	0	1,069	7	16	2	2	16
Strafford city, Greene County.....	55	16	33	7	0	13	2,314	28	52	13	0	15
Strasburg city, Cass County.....	0	0	0	0	0	0	141	0	0	0	0	0
Sturgeon city, Boone County.....	8	3	3	3	0	0	852	7	9	8	0	5
Sugar Creek city.....	79	34	27	11	6	17	3,118	116	45	30	27	98
Clay County (part).....	0	0	0	0	0	0	0	0	0	0	0	0
Jackson County (part).....	79	34	27	11	6	17	3,118	116	45	30	27	98
Sullivan city.....	67	19	36	13	0	7	6,966	35	62	43	0	49
Crawford County (part).....	16	2	11	3	0	2	1,453	2	13	14	0	10
Franklin County (part).....	51	17	25	10	0	5	5,513	33	49	29	0	39
Summersville city.....	11	3	7	0	0	1	497	3	11	1	0	1
Shannon County (part).....	0	0	0	0	0	0	72	0	0	0	0	0
Texas County (part).....	11	3	7	0	0	1	425	3	11	1	0	1
Sumner town, Chariton County.....	0	0	0	0	0	0	102	0	0	0	0	0
Sundown CDP, Ozark County.....	1	0	1	0	0	0	47	0	1	0	0	1
Sunrise Beach village.....	13	4	5	0	0	4	421	5	12	0	0	6
Camden County (part).....	9	4	5	0	0	0	348	5	11	0	0	2
Morgan County (part).....	4	0	0	0	0	4	73	0	1	0	0	4
Sunset Hills city, St. Louis County.....	115	45	31	55	3	6	8,107	174	48	254	5	43
Sweet Springs city, Saline County.....	33	10	18	2	1	4	1,432	36	23	8	2	17
Sycamore Hills village, St. Louis County.....	23	15	6	2	0	0	576	97	6	7	0	5
Syracuse city, Morgan County.....	2	1	0	0	1	0	172	1	0	0	1	0
Tallapoosa city, New Madrid County.....	1	0	1	0	0	0	165	0	4	0	0	0

Table 6.
Population for Selected Categories of Race: 2010—Con.

[For information on confidentiality protection, nonsampling error, and definitions, see Selected Appendixes at <www.census.gov/prod/cen2010/cph-1-a.pdf>]

State County Place	Race in combination with one or more other races						Race alone or in combination with one or more other races					
	White	Black or African American	American Indian and Alaska Native	Asian	Native Hawaiian and Other Pacific Islander	Some Other Race	White	Black or African American	American Indian and Alaska Native	Asian	Native Hawaiian and Other Pacific Islander	Some Other Race
PLACE—Con.												
Taneyville village, Taney County.....	7	2	3	0	0	2	390	2	3	0	0	8
Taos city, Cole County.....	5	0	3	2	1	0	872	0	7	4	1	0
Tarkio city, Atchison County.....	7	2	2	3	0	0	1,556	15	8	9	0	2
Tarrants village, Pike County.....	0	0	0	0	0	0	22	0	0	0	0	0
Terre du Lac CDP, St. Francois County.....	19	2	12	4	1	1	2,297	4	18	11	2	8
Thayer city, Oregon County.....	45	2	36	6	1	0	2,207	4	57	14	2	4
Theodosia village, Ozark County.....	5	1	4	0	0	0	243	1	4	0	0	0
Thomasville CDP, Oregon County.....	0	0	0	0	0	0	68	0	0	0	0	0
Three Creeks village, Warren County.....	0	0	0	0	0	0	6	0	0	0	0	0
Tightwad village, Henry County.....	1	0	1	0	0	0	69	0	1	0	0	0
Tina village, Carroll County.....	3	2	0	0	1	0	157	2	0	0	1	0
Tindall town, Grundy County.....	0	0	0	0	0	0	77	0	0	0	0	0
Tipton city, Moniteau County.....	21	7	9	13	4	7	2,695	529	23	28	5	14
Town and Country city, St. Louis County.....	147	27	27	117	8	23	9,641	307	39	929	18	61
Tracy city, Platte County.....	2	1	0	2	0	0	207	1	0	3	0	0
Trenton city, Grundy County.....	65	12	38	17	1	13	5,827	62	69	49	3	68
Trimble city, Clinton County.....	9	2	4	2	0	1	640	6	4	2	0	3
Triplett city, Chariton County.....	0	0	0	0	0	0	38	3	0	0	0	0
Troy city, Lincoln County.....	244	124	76	49	4	25	9,995	448	119	128	8	112
Truesdale city, Warren County.....	25	4	17	3	0	1	667	45	24	7	3	11
Truxton village, Lincoln County.....	0	0	0	0	0	0	91	0	0	0	0	0
Turney village, Clinton County.....	0	0	0	0	0	0	147	0	1	0	0	0
Tuscumbia town, Miller County.....	0	0	0	0	0	0	190	8	4	0	0	1
Twin Oaks village, St. Louis County.....	3	0	1	0	2	0	385	3	1	2	2	2
Umber View Heights village, Cedar County..	1	0	1	0	0	0	48	0	1	0	0	0
Union city, Franklin County.....	162	75	56	41	3	6	9,929	185	113	84	6	62
Union Star town, DeKalb County.....	7	1	6	0	0	0	436	1	6	1	0	0
Unionville city, Putnam County.....	25	4	17	4	0	1	1,835	11	21	17	0	7
Unity Village village, Jackson County.....	4	2	3	1	0	0	89	9	3	3	0	0
University City city, St. Louis County.....	740	594	275	299	21	81	18,694	15,129	364	1,803	31	415
Uplands Park village, St. Louis County.....	0	0	0	0	0	0	9	429	5	0	0	2
Urbana city, Dallas County.....	6	0	5	0	0	1	415	0	7	0	0	1
Urich city, Henry County.....	4	0	1	2	0	1	493	6	6	2	0	2
Utica village, Livingston County.....	2	0	2	0	0	0	267	0	3	0	0	1
Valley Park city, St. Louis County.....	147	48	24	84	5	22	6,052	323	50	522	5	158
Van Buren town, Carter County.....	17	4	17	0	0	0	803	4	24	0	0	9
Vandalia city.....	63	40	14	15	5	8	3,237	651	31	29	6	20
Audrain County (part).....	63	40	14	15	5	8	3,237	651	31	29	6	20
Ralls County (part).....	0	0	0	0	0	0	0	0	0	0	0	0
Vandiver village, Audrain County.....	0	0	0	0	0	0	71	0	0	0	0	0
Vanduser village, Scott County.....	9	4	4	0	0	1	252	12	5	0	0	7
Velda City city, St. Louis County.....	11	15	8	1	0	0	53	1,370	9	2	0	5
Velda Village Hills village, St. Louis County..	6	7	4	0	0	1	15	1,046	4	0	0	1
Verona town, Lawrence County.....	14	2	9	0	0	4	436	2	18	0	1	177
Versailles city, Morgan County.....	63	14	34	13	1	5	2,356	84	53	20	1	33
Viburnum city, Iron County.....	5	2	3	0	0	0	685	5	7	0	0	1
Vienna city, Maries County.....	5	2	2	1	0	0	605	3	6	1	0	0
Village of Four Seasons village, Camden County.....	11	5	4	0	1	1	2,174	24	16	8	1	5
Villa Ridge CDP, Franklin County.....	28	21	12	1	0	0	2,570	55	23	14	1	4
Vinita Park city, St. Louis County.....	31	31	9	5	2	8	597	1,251	19	9	2	46
Vinita Terrace village, St. Louis County.....	7	10	6	0	0	0	70	212	6	1	0	1
Vista village, St. Clair County.....	0	0	0	0	0	0	54	0	0	0	0	0
Waco city, Jasper County.....	7	1	3	3	0	0	87	1	3	3	0	0
Walker city, Vernon County.....	4	2	1	1	0	0	265	2	4	1	0	2
Walnut Grove city, Greene County.....	6	1	4	0	0	1	655	2	13	0	0	1
Wardell town, Pemiscot County.....	4	1	3	0	0	0	411	16	4	0	0	0
Wardsville village, Cole County.....	12	2	9	0	1	0	1,483	11	14	4	6	0
Warrensburg city, Johnson County.....	543	285	146	172	19	59	16,608	1,693	239	692	59	184
Warrenton city, Warren County.....	141	86	36	19	1	8	7,543	248	83	74	6	75
Warsaw city, Benton County.....	18	3	10	5	2	0	2,067	24	33	10	3	9
Warson Woods city, St. Louis County.....	12	0	5	4	0	3	1,932	9	8	17	0	8
Washburn city, Barry County.....	20	1	15	2	0	4	429	1	19	2	1	5
Washington city, Franklin County.....	161	60	55	23	5	31	13,682	156	75	99	15	126
Wasola CDP, Ozark County.....	6	0	5	0	0	1	113	0	5	0	0	1
Watson village, Atchison County.....	0	0	0	0	0	0	100	0	0	0	0	0
Waverly city, Lafayette County.....	7	6	3	0	0	0	809	24	5	2	0	18
Wayland city, Clark County.....	4	0	3	1	0	0	529	1	3	3	0	1
Waynesville city, Pulaski County.....	275	147	92	95	23	35	3,831	747	143	259	49	154
Weatherby town, DeKalb County.....	0	0	0	0	0	0	106	0	1	0	0	0
Weatherby Lake city, Platte County.....	24	5	13	6	0	3	1,663	18	22	31	1	15
Weaubleau city, Hickory County.....	7	2	4	1	0	0	414	3	7	1	0	0

Table 6.

Population for Selected Categories of Race: 2010—Con.

[For information on confidentiality protection, nonsampling error, and definitions, see Selected Appendixes at <www.census.gov/prod/cen2010/cph-1-a.pdf>]

State County Place	Race in combination with one or more other races						Race alone or in combination with one or more other races					
	White	Black or African American	American Indian and Alaska Native	Asian	Native Hawaiian and Other Pacific Islander	Some Other Race	White	Black or African American	American Indian and Alaska Native	Asian	Native Hawaiian and Other Pacific Islander	Some Other Race
PLA—Con.												
Webb City city, Jasper County.....	322	100	178	36	4	40	10,297	278	338	137	13	281
Webster Groves city, St. Louis County.....	312	155	78	140	14	24	20,976	1,677	120	485	17	97
Weingarten CDP, Ste. Genevieve County.....	0	0	0	0	0	0	133	0	0	0	0	0
Weldon Spring city, St. Charles County.....	37	3	12	24	0	8	5,237	78	17	129	0	25
Weldon Spring Heights town, St. Charles County.....	1	1	0	0	0	0	82	1	0	0	0	9
Wellington city, Lafayette County.....	13	5	10	2	0	0	792	13	12	2	0	8
Wellston city, St. Louis County.....	21	39	20	1	0	0	76	2,246	23	6	0	3
Wellsville city, Montgomery County.....	10	1	6	1	2	0	1,173	35	12	1	3	3
Wentworth village, Newton County.....	0	0	0	0	0	0	143	1	3	0	0	0
Wentzville city, St. Charles County.....	506	317	94	99	17	60	26,628	2,055	170	455	18	299
West Alton city, St. Charles County.....	2	1	0	0	1	0	517	4	2	0	1	0
Westboro city, Atchison County.....	0	0	0	0	0	0	141	0	0	0	0	0
West Line village, Cass County.....	1	0	1	0	0	0	97	0	1	0	0	0
Weston city, Platte County.....	27	6	12	9	0	2	1,617	12	14	15	0	11
Westphalia city, Osage County.....	7	7	0	0	0	0	387	7	0	2	0	0
West Plains city, Howell County.....	203	37	108	57	4	32	11,594	138	184	159	10	123
West Sullivan town, Crawford County.....	0	0	0	0	0	0	117	0	0	0	0	2
Westwood village, St. Louis County.....	4	0	0	4	0	0	260	6	0	14	0	2
Wheatland city, Hickory County.....	6	2	4	0	0	0	355	8	6	0	7	1
Wheaton city, Barry County.....	19	6	10	0	0	3	644	7	15	10	0	39
Wheeling city, Livingston County.....	0	0	0	0	0	0	268	1	1	0	0	1
Whiteman AFB CDP, Johnson County.....	109	54	30	51	7	17	2,186	291	40	96	20	65
Whiteside village, Lincoln County.....	2	0	1	0	0	1	74	0	1	0	0	2
Whitewater town, Cape Girardeau County....	1	1	0	0	0	0	125	1	0	0	0	0
Wilbur Park village, St. Louis County.....	8	4	4	0	0	0	461	5	4	9	0	0
Wildwood city, St. Louis County.....	490	131	130	265	20	68	33,230	719	198	1,699	30	210
Willard city, Greene County.....	90	33	46	14	1	6	5,187	78	76	18	5	21
Williamsville city, Wayne County.....	4	0	4	0	0	0	340	1	5	0	0	0
Willow Springs city, Howell County.....	46	6	33	9	0	2	2,145	9	42	25	0	12
Wilson City village, Mississippi County.....	0	0	0	0	0	0	3	112	0	0	0	0
Winchester city, St. Louis County.....	40	17	10	9	1	6	1,472	36	17	31	3	30
Windsor city.....	41	3	30	11	0	5	2,849	7	63	17	6	8
Henry County (part).....	41	3	30	11	0	5	2,753	7	63	16	6	8
Pettis County (part).....	0	0	0	0	0	0	96	0	0	1	0	0
Windsor Place village, Cooper County.....	11	3	5	0	0	3	296	7	5	7	0	5
Winfield city, Lincoln County.....	18	8	7	6	0	1	1,380	14	7	10	1	14
Winigan CDP, Sullivan County.....	0	0	0	0	0	0	42	0	2	0	0	0
Winona city, Shannon County.....	26	3	18	0	2	3	1,320	4	29	1	2	5
Winston village, Daviess County.....	1	0	1	0	0	0	253	3	2	0	0	2
Wood Heights city, Ray County.....	9	4	5	1	0	0	702	15	6	1	0	3
Woodson Terrace city, St. Louis County.....	123	69	28	15	5	23	2,905	913	41	75	6	257
Wooldridge village, Cooper County.....	0	0	0	0	0	0	59	0	1	0	0	1
Worth village, Worth County.....	0	0	0	0	0	0	54	5	4	0	0	0
Wortham CDP, St. Francois County.....	1	0	1	0	0	0	274	1	1	0	0	0
Worthington village, Putnam County.....	0	0	0	0	0	0	81	0	0	0	0	0
Wright City city, Warren County.....	90	65	18	7	0	13	2,802	242	23	21	1	128
Wyaconda city, Clark County.....	4	1	4	0	0	0	227	1	4	0	0	0
Wyatt city, Mississippi County.....	2	0	1	0	0	1	271	48	1	0	0	1
Zalma village, Bollinger County.....	0	0	0	0	0	0	122	0	0	0	0	0

Table 7.
Households and Families: 2010

[For information on confidentiality protection, nonsampling error, and definitions, see Selected Appendixes at <www.census.gov/prod/cen2010/cph-1-a.pdf>]

State County County Subdivision Place	Total households	Family households						Nonfamily households			Average size	
		Total		Husband-wife family		Female householder, no husband present		Total	Householder living alone		House- holds	Families
		Number	Percent with own children under 18 years	Number	Percent with own children under 18 years	Number	Percent with own children under 18 years		Total	65 years and over		
Missouri.....	2,375,611	1,552,133	43.6	1,150,929	39.1	292,204	57.5	823,478	672,276	239,991	2.45	3.00
Adair County.....	9,877	5,406	43.7	4,231	39.2	845	60.9	4,471	3,243	1,034	2.30	2.94
Benton township.....	7,547	3,721	45.3	2,798	40.2	685	62.5	3,826	2,684	802	2.23	2.91
Kirksville city.....	6,714	3,066	46.0	2,216	40.4	642	62.5	3,648	2,539	745	2.18	2.90
Clay township.....	244	185	42.7	162	38.9	9	66.7	59	50	24	2.57	2.95
Liberty township.....	141	101	30.7	90	28.9	5	40.0	40	35	22	2.30	2.74
Morrow township.....	169	130	41.5	117	41.0	9	33.3	39	34	11	2.55	2.96
Nineveh township.....	533	365	36.4	301	33.2	38	52.6	168	147	59	2.42	2.93
Novinger city.....	206	124	37.9	97	32.0	13	53.8	82	74	34	2.21	2.89
Pettis township.....	314	216	43.1	180	41.1	28	53.6	98	91	34	2.53	3.13
Millard village.....	40	27	29.6	23	26.1	3	66.7	13	12	5	2.23	2.70
Polk township.....	232	169	42.6	139	38.8	20	55.0	63	51	17	2.75	3.25
Greentop city (part).....	35	24	25.0	14	7.1	7	42.9	11	9	2	2.43	2.79
Salt River township.....	421	296	43.9	249	38.2	32	68.8	125	107	49	2.48	2.98
Brashear city.....	120	71	59.2	46	43.5	17	82.4	49	43	19	2.28	2.94
Walnut township.....	98	84	35.7	70	34.3	9	22.2	14	10	1	2.62	2.76
Wilson township.....	178	139	41.7	125	39.2	10	60.0	39	34	15	2.83	3.17
Gibbs village.....	34	26	50.0	20	50.0	4	25.0	8	7	1	3.15	3.65
Andrew County.....	6,700	4,924	40.5	4,053	37.0	559	57.4	1,776	1,464	687	2.55	2.97
Benton township.....	388	307	38.4	257	35.0	32	50.0	81	71	22	2.63	2.98
Bolckow city.....	78	54	42.6	37	35.1	10	40.0	24	21	7	2.40	2.87
Rosendale city.....	50	38	44.7	31	48.4	6	33.3	12	11	1	2.86	3.37
Clay township.....	94	75	50.7	68	50.0	5	40.0	19	16	11	2.76	3.07
Empire township.....	154	128	38.3	117	37.6	8	50.0	26	20	8	2.75	3.05
Jackson township.....	239	176	46.6	146	44.5	21	57.1	63	58	17	2.59	3.11
Fillmore city.....	70	50	58.0	35	51.4	10	80.0	20	17	3	2.63	3.20
Jefferson township.....	1,781	1,379	36.2	1,153	33.8	144	46.5	402	312	126	2.61	2.92
Country Club village.....	960	721	37.9	589	34.1	86	48.8	239	182	70	2.55	2.89
Lincoln township.....	460	328	38.1	269	37.9	25	48.0	132	100	37	2.57	3.00
Amazonia village.....	118	83	34.9	64	34.4	11	45.5	35	27	13	2.64	3.06
Monroe township.....	297	236	40.3	214	40.2	12	58.3	61	47	31	2.67	3.00
Cosby village.....	45	34	50.0	29	48.3	3	66.7	11	8	6	2.76	3.12
Nodaway township.....	2,645	1,821	45.4	1,401	39.5	288	64.6	824	700	377	2.50	3.01
Savannah city.....	2,043	1,327	47.2	966	39.9	256	65.2	716	622	347	2.41	2.99
Platte township.....	186	120	35.0	103	29.1	9	77.8	66	53	30	2.29	2.78
Rea city.....	25	12	41.7	10	30.0	1	100.0	13	10	6	2.00	2.75
Rochester township.....	456	354	33.9	325	32.0	15	53.3	102	87	28	2.46	2.80
Atchison County.....	2,498	1,596	36.7	1,313	31.7	170	60.6	902	788	379	2.24	2.80
Benton township.....	11	5	40.0	4	25.0	0	(X)	6	3	1	2.09	2.60
Buchanan township.....	39	28	14.3	25	12.0	2	0.0	11	10	5	2.13	2.50
Clark township.....	393	266	33.8	223	29.1	26	65.4	127	113	66	2.28	2.74
Fairfax city.....	285	186	36.6	150	30.7	24	66.7	99	88	54	2.24	2.72
Clay township.....	797	498	39.8	402	32.1	61	70.5	299	264	131	2.19	2.77
Rock Port city (part).....	587	356	41.9	275	32.7	57	71.9	231	203	94	2.15	2.75
Colfax township.....	28	16	56.3	13	61.5	1	0.0	12	11	5	2.32	3.19
Dale township.....	97	74	27.0	71	28.2	1	0.0	23	22	11	2.38	2.80
Lincoln township.....	167	114	34.2	94	26.6	12	75.0	53	46	16	2.26	2.71
Blanchard CDP.....	9	6	66.7	2	0.0	1	100.0	3	3	1	2.44	2.50
Westboro city.....	56	39	46.2	31	38.7	5	80.0	17	13	4	2.52	3.03
Nishnabotna township.....	68	41	36.6	32	37.5	6	50.0	27	23	8	2.28	2.93
Watson village.....	40	28	32.1	20	35.0	5	40.0	12	10	3	2.50	2.96
Polk township.....	89	67	37.3	60	35.0	3	33.3	22	17	6	2.54	2.91
Tarkio township.....	777	470	37.7	375	33.6	58	51.7	307	270	126	2.20	2.83
Tarkio city.....	703	421	37.8	330	33.6	56	50.0	282	249	120	2.19	2.83
Templeton township.....	32	17	35.3	14	42.9	0	(X)	15	9	4	2.47	3.24
Phelps City CDP.....	10	4	25.0	3	33.3	0	(X)	6	5	1	2.40	4.00
Rock Port city (part).....	1	0	(X)	0	(X)	0	(X)	1	1	1	1.00	0.00
Audrain County.....	9,590	6,386	42.8	4,744	35.8	1,180	64.8	3,204	2,718	1,237	2.44	2.97
Cuivre township.....	1,572	1,013	40.3	728	30.5	208	63.5	559	486	226	2.30	2.83
Farber city.....	150	83	44.6	51	29.4	21	66.7	67	58	20	2.15	2.84
Vandalia city (part).....	1,105	671	41.4	452	30.8	167	63.5	434	379	178	2.24	2.82
Linn township.....	244	178	44.4	148	37.8	16	81.3	66	56	25	2.52	2.92
Laddonia city (part).....	3	2	50.0	2	50.0	0	(X)	1	1	1	2.33	3.00
Rush Hill village.....	60	39	46.2	29	31.0	6	83.3	21	19	4	2.52	3.10
Loutre township.....	357	255	33.3	218	31.2	19	52.6	102	93	41	2.31	2.74
Benton City village.....	49	37	21.6	31	22.6	5	20.0	12	11	6	2.12	2.43
Martinsburg town.....	137	87	42.5	72	38.9	8	62.5	50	45	19	2.22	2.79
Prairie township.....	386	269	40.9	207	35.3	43	62.8	117	99	41	2.41	2.86
Laddonia city (part).....	223	138	39.9	98	31.6	33	63.6	85	75	27	2.27	2.88
Saling township.....	337	286	60.5	269	61.7	8	50.0	51	42	24	4.20	4.67
Salt River township.....	3,920	2,576	41.7	1,863	33.4	535	65.4	1,344	1,148	563	2.38	2.89
Mexico city (part).....	2,903	1,832	44.2	1,263	34.4	442	67.6	1,071	915	455	2.33	2.89
South Fork township.....	2,164	1,342	45.9	900	36.8	314	66.6	822	679	264	2.35	2.90
Mexico city (part).....	1,824	1,076	49.4	672	39.1	294	68.4	748	618	239	2.33	2.94
Vandiver village.....	29	23	26.1	20	25.0	2	50.0	6	6	4	2.45	2.78
Wilson township.....	610	467	40.3	411	38.9	37	54.1	143	115	53	2.68	3.04
Centralia city (part).....	0	0	(X)	0	(X)	0	(X)	0	0	0	0.00	0.00

Table 7.

Households and Families: 2010—Con.

[For information on confidentiality protection, nonsampling error, and definitions, see Selected Appendixes at <www.census.gov/prod/cen2010/cph-1-a.pdf>]

State County County Subdivision Place	Total households	Family households						Nonfamily households			Average size	
		Total		Husband-wife family		Female householder, no husband present		Total	Householder living alone		House- holds	Families
		Number	Percent with own children under 18 years	Number	Percent with own children under 18 years	Number	Percent with own children under 18 years		Total	65 years and over		
Barry County.....	14,057	9,966	39.0	7,900	34.4	1,381	56.5	4,091	3,467	1,545	2.51	2.97
Ash township.....	350	269	39.8	226	40.3	27	25.9	81	70	32	2.71	3.12
Butterfield township.....	319	250	54.8	198	52.0	38	68.4	69	55	27	3.05	3.42
Butterfield village.....	146	118	56.8	90	56.7	21	61.9	28	22	9	3.22	3.54
Capps Creek township.....	222	171	45.0	141	39.0	12	91.7	51	42	20	2.84	3.20
Monett city (part).....	1	1	100.0	0	(X)	0	(X)	0	0	0	4.00	3.00
Pierce City city (part).....	0	0	(X)	0	(X)	0	(X)	0	0	0	0.00	0.00
Corsicana township.....	144	114	44.7	94	40.4	13	69.2	30	27	11	2.90	3.23
Crane Creek township.....	356	280	39.3	227	35.2	29	48.3	76	69	25	2.63	2.95
Exeter township.....	633	451	47.0	338	39.9	84	69.0	182	150	64	2.57	3.03
Exeter city.....	293	213	53.1	144	45.1	52	71.2	80	67	27	2.63	3.05
Flat Creek township.....	2,347	1,630	42.1	1,271	37.6	262	56.1	717	626	310	2.49	2.97
Cassville city.....	1,275	848	45.2	623	39.8	167	59.9	427	383	204	2.43	2.99
Jenkins township.....	153	121	33.1	105	33.3	12	25.0	32	26	14	2.60	2.90
Kings Prairie township.....	360	295	38.6	247	35.2	30	63.3	65	51	25	2.70	2.94
Monett city (part).....	5	3	33.3	3	33.3	0	(X)	2	1	1	2.60	3.33
Liberty township.....	437	317	41.0	260	40.0	40	40.0	120	105	43	2.67	3.15
McDonald township.....	328	241	40.2	199	38.7	27	48.1	87	71	26	2.60	3.05
McDowell township.....	117	86	25.6	70	24.3	5	20.0	31	28	7	2.46	2.87
Mineral township.....	360	249	32.5	215	30.2	22	50.0	111	89	38	2.39	2.83
Monett township.....	2,463	1,628	50.0	1,156	44.7	320	64.1	835	703	284	2.57	3.15
Monett city (part).....	2,208	1,423	50.1	985	44.9	306	63.1	785	660	266	2.54	3.14
Mountain township.....	131	85	29.4	68	23.5	5	60.0	46	38	12	2.34	2.87
Ozark township.....	364	285	36.8	248	34.3	22	50.0	79	70	28	2.62	2.95
Pioneer township.....	75	54	33.3	42	28.6	4	50.0	21	15	4	2.57	2.98
Pleasant Ridge township.....	179	132	46.2	99	38.4	18	66.7	47	36	11	2.72	3.10
Purdy township.....	727	517	49.9	377	46.2	97	56.7	210	182	75	2.71	3.23
Purdy city.....	399	271	53.5	196	52.0	52	53.8	128	115	52	2.75	3.40
Roaring River township.....	620	428	20.6	367	18.5	45	33.3	192	156	77	2.15	2.54
Chain-O-Lakes village.....	57	37	24.3	30	23.3	5	40.0	20	17	10	2.21	2.76
Eagle Rock CDP.....	98	59	13.6	56	14.3	1	0.0	39	28	8	2.03	2.47
Shell Knob township.....	564	373	20.1	331	14.2	23	65.2	191	167	100	2.09	2.49
Shell Knob CDP (part).....	273	166	19.3	145	12.4	12	75.0	107	94	63	2.00	2.48
Sugar Creek township.....	708	510	38.4	382	34.8	86	47.7	198	163	72	2.61	3.07
Seligman city.....	320	233	38.6	162	36.4	53	41.5	87	72	31	2.66	3.11
Washburn township.....	447	324	41.4	251	39.0	47	51.1	123	98	36	2.61	3.05
Washburn city.....	178	110	47.3	78	43.6	20	45.0	68	51	20	2.44	3.05
Wheaton township.....	431	297	46.5	229	40.6	50	70.0	134	121	51	2.63	3.18
Wheaton city.....	274	175	50.9	125	42.4	42	71.4	99	90	43	2.54	3.17
White River township.....	1,222	859	13.4	759	9.0	63	42.9	363	309	153	2.04	2.37
Arrow Point village.....	43	26	23.1	22	9.1	3	100.0	17	15	7	2.00	2.54
Emerald Beach village.....	117	76	15.8	64	9.4	9	44.4	41	34	10	1.95	2.37
Golden CDP.....	131	87	14.9	80	12.5	3	66.7	44	38	17	2.14	2.55
Shell Knob CDP (part).....	250	186	7.0	170	4.7	8	0.0	64	58	32	2.00	2.27
Barton County.....	4,929	3,422	42.0	2,712	38.3	486	54.9	1,507	1,313	636	2.50	3.01
Barton City township.....	88	71	42.3	65	40.0	2	100.0	17	14	5	2.84	3.15
Central township.....	214	159	45.9	140	41.4	12	75.0	55	49	17	2.62	3.09
City township.....	1,866	1,202	44.9	856	38.3	259	62.2	664	583	330	2.38	2.96
Lamar city.....	1,866	1,202	44.9	856	38.3	259	62.2	664	583	330	2.38	2.96
Doylestown township.....	86	59	55.9	52	53.8	5	60.0	27	23	11	2.69	3.36
Golden City township.....	469	296	38.2	220	32.7	56	55.4	173	145	70	2.33	2.93
Golden City city.....	325	197	43.7	138	37.0	43	62.8	128	108	53	2.34	3.02
Lamar township.....	582	453	33.6	394	31.0	34	44.1	129	112	49	2.56	2.87
Lamar Heights city.....	79	47	44.7	41	39.0	2	50.0	32	30	10	2.25	2.98
Leroy township.....	104	63	38.1	51	35.3	7	71.4	41	38	15	2.14	2.84
Liberal city (part).....	20	4	50.0	2	0.0	2	100.0	16	16	9	1.25	2.25
Milford township.....	118	82	36.6	67	34.3	7	14.3	36	28	15	2.31	2.72
Milford village.....	14	7	42.9	5	40.0	1	0.0	7	7	4	1.86	2.57
Nashville township.....	141	107	40.2	95	42.1	9	22.2	34	31	11	2.77	3.22
Newport township.....	122	96	38.5	80	41.3	9	0.0	26	21	8	2.76	3.09
Northfork township.....	100	77	37.7	67	38.8	6	0.0	23	20	10	2.63	3.04
Ozark township.....	420	296	48.3	231	47.2	43	51.2	124	117	48	2.57	3.15
Burgess town.....	24	15	40.0	13	46.2	0	(X)	9	8	2	2.38	3.13
Liberal city (part).....	299	199	52.3	146	50.7	37	54.1	100	95	40	2.45	3.09
Richland township.....	211	155	36.1	125	32.8	12	33.3	56	46	12	2.51	2.91
South West township.....	240	176	40.9	148	40.5	21	38.1	64	54	21	2.68	3.15
Mindenmines city.....	133	95	38.9	71	39.4	19	36.8	38	31	12	2.74	3.25
Union township.....	168	130	48.5	121	46.3	4	100.0	38	32	14	3.02	3.50
Irwin CDP.....	23	18	50.0	17	52.9	0	(X)	5	5	0	3.00	3.56
Bates County.....	6,744	4,603	41.2	3,758	37.2	567	56.3	2,141	1,831	883	2.48	3.00
Charlotte township.....	140	105	39.0	94	37.2	5	60.0	35	31	16	2.55	2.94
Deepwater township.....	117	84	41.7	78	41.0	4	25.0	33	28	14	2.62	3.13
Deer Creek township.....	896	644	45.8	508	41.7	87	52.9	252	212	100	2.55	3.01
Adrian city (part).....	550	365	48.5	280	43.6	58	56.9	185	156	79	2.45	3.02
East Boone township.....	209	160	38.1	144	35.4	9	66.7	49	46	16	2.57	2.99
Elkhart township.....	121	84	36.9	79	36.7	3	66.7	37	32	14	2.47	3.04
Grand River township.....	112	86	43.0	72	40.3	6	50.0	26	18	10	2.79	3.13
Homer township.....	166	117	40.2	88	33.0	18	50.0	49	36	17	2.69	3.08
Amoret city.....	77	50	40.0	34	35.3	10	30.0	27	22	12	2.47	3.02

Table 7.

Households and Families: 2010—Con.

[For information on confidentiality protection, nonsampling error, and definitions, see Selected Appendixes at <www.census.gov/prod/cen2010/cph-1-a.pdf>]

State County County Subdivision Place	Total households	Family households						Nonfamily households			Average size	
		Total		Husband-wife family		Female householder, no husband present		Total	Householder living alone		House- holds	Families
		Number	Percent with own children under 18 years	Number	Percent with own children under 18 years	Number	Percent with own children under 18 years		Total	65 years and over		
Bates County—Con.												
Howard township.....	206	154	45.5	130	43.8	15	40.0	52	47	17	2.69	3.16
Hume town.....	122	89	53.9	73	53.4	11	45.5	33	29	8	2.75	3.33
Hudson township.....	92	72	37.5	67	38.8	2	50.0	20	16	8	2.74	3.07
Lone Oak township.....	115	93	29.0	86	27.9	5	60.0	22	17	7	2.44	2.70
Mingo township.....	103	75	30.7	66	27.3	5	40.0	28	23	13	2.30	2.65
Mound township.....	351	229	40.2	184	34.2	33	60.6	122	110	63	2.37	2.96
Adrian city (part).....	135	65	49.2	48	37.5	12	75.0	70	68	52	1.90	2.77
Passaic town.....	12	8	12.5	6	16.7	0	(X)	4	4	0	2.83	3.50
Mount Pleasant township.....	2,081	1,288	42.1	968	36.0	232	58.6	793	685	344	2.34	2.95
Butler city.....	1,739	1,031	44.0	744	37.5	212	59.4	708	617	306	2.30	2.97
New Home township.....	98	75	30.7	69	29.0	2	50.0	23	19	12	2.50	2.88
Osage township.....	691	452	43.6	353	39.1	72	59.7	239	207	112	2.56	3.18
Rich Hill city.....	567	351	44.4	257	38.1	70	61.4	216	188	103	2.46	3.11
Pleasant Gap township.....	98	70	30.0	62	29.0	6	33.3	28	27	18	2.37	2.87
Prairie township.....	51	38	36.8	35	31.4	1	100.0	13	12	6	2.69	3.24
Rockville township.....	115	68	38.2	57	35.1	7	57.1	47	38	21	2.26	2.93
Rockville city.....	72	38	47.4	29	48.3	6	50.0	34	28	15	2.31	3.21
Shawnee township.....	105	82	43.9	76	43.4	5	60.0	23	23	4	2.58	3.01
Spruce township.....	133	102	37.3	92	37.0	4	25.0	31	27	14	2.48	2.83
Summit township.....	120	99	36.4	87	34.5	7	57.1	21	17	6	2.60	2.83
Walnut township.....	153	110	40.0	94	35.1	10	70.0	43	33	10	2.58	3.03
Foster village.....	46	35	34.3	26	23.1	8	62.5	11	10	2	2.54	2.89
West Boone township.....	260	182	43.4	159	41.5	12	41.7	78	66	11	2.75	3.30
Drexel city (part).....	48	24	41.7	22	36.4	0	(X)	24	22	4	2.27	3.38
Merwin village.....	25	16	31.3	10	30.0	3	33.3	9	8	2	2.32	2.69
West Point township.....	211	134	41.8	110	37.3	17	58.8	77	61	30	2.39	2.97
Amsterdam city.....	95	62	48.4	46	39.1	9	77.8	33	25	13	2.55	3.06
Benton County.....	8,449	5,533	28.2	4,634	23.7	589	51.3	2,916	2,441	1,254	2.23	2.71
Alexander township.....	261	164	14.6	145	11.7	11	27.3	97	79	43	2.02	2.48
Cole township.....	970	619	20.0	540	16.1	49	53.1	351	284	134	2.13	2.58
Fristoe township.....	1,095	703	26.9	576	22.9	74	43.2	392	323	150	2.24	2.73
North Lindsey township.....	769	594	21.2	520	17.5	53	45.3	175	140	75	2.30	2.57
South Lindsey township.....	1,249	738	35.9	561	29.9	135	54.8	511	444	247	2.17	2.78
Warsaw city.....	914	523	41.5	380	35.5	111	56.8	391	345	192	2.20	2.88
Tom township.....	1,087	710	14.2	632	10.9	49	38.8	377	308	145	2.04	2.45
Union township.....	722	452	20.8	380	18.2	44	36.4	270	228	109	2.11	2.61
Climax Springs village (part).....	1	1	100.0	1	100.0	0	(X)	0	0	0	5.00	5.00
White township.....	998	674	40.9	551	36.7	80	61.3	324	268	151	2.43	2.94
Ionia town (part).....	42	23	39.1	14	35.7	5	60.0	19	18	9	2.07	2.70
Lincoln city.....	478	298	47.7	228	39.0	50	72.0	180	149	97	2.37	2.96
Williams township.....	1,298	879	41.2	729	36.4	94	62.8	419	367	200	2.41	2.93
Cole Camp city.....	492	286	43.7	222	36.0	49	67.3	206	187	129	2.16	2.85
Bollinger County.....	4,847	3,509	38.4	2,846	35.1	438	50.5	1,338	1,120	528	2.52	2.94
Crooked Creek township.....	504	368	33.4	310	30.6	37	48.6	136	117	45	2.45	2.85
Filmore township.....	209	152	25.7	131	25.2	9	22.2	57	51	31	2.33	2.70
Liberty township.....	529	403	39.0	337	36.2	40	55.0	126	109	50	2.59	2.95
Lorance township.....	1,706	1,183	41.9	914	37.5	202	54.0	523	438	219	2.50	2.98
Glen Allen town.....	35	26	38.5	20	35.0	5	40.0	9	8	5	2.43	2.85
Marble Hill city.....	604	369	45.0	249	38.2	96	56.3	235	203	97	2.32	2.93
Scopus township.....	554	435	39.3	372	37.9	41	43.9	119	98	47	2.63	2.95
Union township.....	415	300	40.3	243	37.4	38	50.0	115	97	49	2.55	2.99
Wayne township.....	545	378	34.4	303	29.4	45	48.9	167	141	58	2.38	2.84
Zalma village.....	54	32	28.1	25	24.0	7	42.9	22	20	4	2.26	2.97
Whitewater township.....	385	290	38.3	236	36.0	26	42.3	95	69	29	2.67	3.00
Sedgewickville village.....	61	41	58.5	31	54.8	5	60.0	20	12	7	2.84	3.34
Boone County.....	64,077	36,312	47.7	26,965	43.0	6,886	63.5	27,765	18,403	4,221	2.40	2.96
Bourbon township.....	1,051	793	40.7	657	36.8	86	62.8	258	204	90	2.58	2.94
Clark city (part).....	0	0	(X)	0	(X)	0	(X)	0	0	0	0.00	0.00
Sturgeon city.....	361	244	41.8	179	34.1	52	65.4	117	100	53	2.38	2.84
Cedar township.....	1,614	1,164	47.5	954	44.5	143	58.7	450	366	147	2.54	3.00
Ashland city (part).....	659	438	61.2	320	57.5	89	71.9	221	193	91	2.53	3.16
Hartsburg town.....	48	20	45.0	17	47.1	3	33.3	28	25	8	2.15	3.30
Centralia township.....	1,939	1,338	45.5	1,026	39.5	220	64.1	601	504	245	2.50	2.98
Centralia city (part).....	1,601	1,063	48.5	775	42.1	204	65.2	538	453	226	2.47	3.01
Columbia township.....	23,724	10,740	48.6	7,052	42.2	2,724	63.3	12,984	7,690	1,281	2.31	2.92
Columbia city (part).....	19,595	7,935	48.9	5,047	42.7	2,124	62.7	11,660	6,717	1,073	2.26	2.90
Katy township.....	1,479	1,088	39.9	944	38.9	93	44.1	391	302	106	2.56	2.96
Columbia city (part).....	0	0	(X)	0	(X)	0	(X)	0	0	0	0.00	0.00
Huntsdale town.....	15	11	9.1	6	0.0	3	33.3	4	3	2	2.07	2.09
Rocheport city.....	121	63	31.7	44	27.3	13	53.8	58	48	21	1.97	2.60
Missouri township.....	24,488	14,085	48.8	10,492	44.2	2,744	65.1	10,403	7,439	1,807	2.35	2.96
Columbia city (part).....	21,979	12,377	47.9	9,313	43.9	2,333	62.9	9,602	6,878	1,716	2.31	2.94
Perche township.....	1,545	1,149	41.3	941	36.6	146	62.3	396	298	86	2.64	3.00
Harrisburg town.....	101	74	58.1	56	50.0	14	85.7	27	26	11	2.63	3.12
Rock Bridge township.....	2,971	2,099	52.3	1,812	50.6	194	65.5	872	475	95	2.78	3.13
Columbia city (part).....	1,396	1,060	59.6	970	59.7	61	63.9	336	129	24	3.08	3.31
McBaine town.....	6	1	0.0	1	0.0	0	(X)	5	3	0	1.67	3.00

Table 7.
Households and Families: 2010—Con.

[For information on confidentiality protection, nonsampling error, and definitions, see Selected Appendixes at <www.census.gov/prod/cen2010/cph-1-a.pdf>]

State County County Subdivision Place	Total households	Family households						Nonfamily households			Average size	
		Total		Husband-wife family		Female householder, no husband present		Total	Householder living alone		House- holds	Families
		Number	Percent with own children under 18 years	Number	Percent with own children under 18 years	Number	Percent with own children under 18 years		Total	Total		
Boone County—Con.												
Rock Bridge township—Con.												
Pierpont village (part).....	16	13	30.8	13	30.8	0	(X)	3	2	1	2.63	2.92
Rocky Fork township.....	3,248	2,354	45.3	1,851	41.1	350	60.3	894	702	233	2.58	2.99
Columbia city (part).....	95	46	80.4	8	37.5	34	88.2	49	46	19	1.83	2.54
Hallsville city.....	586	397	57.2	285	51.2	82	69.5	189	158	70	2.53	3.06
Three Creeks township.....	2,018	1,502	45.1	1,236	41.2	186	61.8	516	423	131	2.54	2.93
Ashland city (part).....	769	552	55.1	414	51.0	108	66.7	217	176	53	2.54	2.99
Columbia city (part).....	0	0	(X)	0	(X)	0	(X)	0	0	0	0.00	0.00
Pierpont village (part).....	16	12	33.3	11	27.3	0	(X)	4	4	2	2.13	2.50
Buchanan County.....	34,509	22,176	43.6	15,650	37.2	4,620	60.3	12,333	10,004	4,010	2.45	3.00
Agency township.....	464	378	39.9	331	35.6	30	66.7	86	68	27	2.61	2.90
Agency village (part).....	232	190	44.7	159	40.3	20	60.0	42	30	12	2.68	2.95
Bloomington township.....	245	189	43.9	160	42.5	21	57.1	56	40	22	2.75	3.08
De Kalb town.....	87	65	46.2	52	42.3	10	70.0	22	16	11	2.53	2.86
Center township.....	1,132	865	37.5	719	35.6	85	48.2	267	211	94	2.69	3.06
Agency village (part).....	25	20	20.0	17	23.5	1	0.0	5	2	1	2.52	2.70
St. Joseph city (part).....	319	221	36.7	152	29.6	46	54.3	98	70	32	2.57	2.99
Crawford township.....	371	285	34.4	241	28.2	26	69.2	86	72	26	2.46	2.79
Jackson township.....	210	161	40.4	142	38.0	14	57.1	49	36	21	2.60	2.94
Dearborn city (part).....	0	0	(X)	0	(X)	0	(X)	0	0	0	0.00	0.00
Lake township.....	14	13	30.8	10	30.0	2	50.0	1	1	0	2.50	2.62
Marion township.....	485	359	31.8	307	29.0	35	48.6	126	115	49	2.43	2.84
Easton city.....	103	67	34.3	51	31.4	11	45.5	36	35	14	2.27	2.90
Platte township.....	189	152	35.5	137	35.0	10	20.0	37	31	11	2.66	2.97
Gower city (part).....	16	12	41.7	11	45.5	1	0.0	4	4	2	2.75	3.25
Rush township.....	355	255	36.5	212	32.1	19	57.9	100	80	35	2.51	2.93
Lewis and Clark Village town.....	53	38	34.2	32	31.3	2	100.0	15	14	5	2.49	3.03
Rushville town.....	112	81	39.5	64	31.3	10	60.0	31	24	14	2.71	3.10
Tremont township.....	246	192	40.1	168	36.9	12	58.3	54	48	25	2.63	3.00
Washington township.....	30,538	19,133	44.6	13,056	37.8	4,352	60.8	11,405	9,253	3,682	2.44	3.01
St. Joseph city (part).....	29,407	18,271	45.1	12,339	38.3	4,253	60.8	11,136	9,042	3,596	2.43	3.02
Wayne township.....	260	194	34.5	167	33.5	14	28.6	66	49	18	2.63	3.02
St. Joseph city (part).....	1	0	(X)	0	(X)	0	(X)	1	1	1	1.00	0.00
Butler County.....	17,614	11,481	40.8	8,271	35.1	2,362	55.8	6,133	5,184	2,163	2.38	2.92
Ash Hill township.....	1,407	928	36.5	717	32.9	152	47.4	479	408	192	2.37	2.89
Fisk city.....	163	88	33.0	60	30.0	23	39.1	75	66	28	2.10	2.80
Quilin city.....	202	113	36.3	71	32.4	34	44.1	89	76	37	2.24	3.01
Beaver Dam township.....	1,813	1,298	37.1	1,081	34.2	160	50.0	515	432	177	2.47	2.91
Fairdealing CDP (part).....	77	52	36.5	47	34.0	3	66.7	25	20	9	2.40	2.90
Harviell CDP.....	40	26	61.5	17	52.9	6	83.3	14	12	6	2.65	3.38
Black River township.....	635	465	38.7	387	38.0	50	44.0	170	143	47	2.49	2.91
Cane Creek township.....	187	137	28.5	116	27.6	15	40.0	50	39	18	2.48	2.80
Coon Island township.....	74	53	32.1	36	27.8	8	37.5	21	16	6	2.53	2.92
Epps township.....	1,212	942	41.2	760	38.9	119	49.6	270	227	81	2.60	2.93
Gillis Bluff township.....	281	185	43.2	154	38.3	22	63.6	96	84	43	2.43	2.99
Neely township.....	453	294	42.2	206	37.4	63	50.8	159	132	61	2.49	3.00
Neelyville city.....	181	120	55.8	73	50.7	32	59.4	61	51	26	2.67	3.22
Poplar Bluff township.....	10,770	6,644	43.1	4,375	35.6	1,707	58.4	4,126	3,494	1,432	2.33	2.93
Poplar Bluff city.....	7,181	4,154	45.7	2,523	36.3	1,261	60.6	3,027	2,595	1,100	2.28	2.94
St. Francois township.....	782	535	31.8	439	28.2	66	51.5	247	209	106	2.29	2.75
Caldwell County.....	3,676	2,571	41.3	2,064	36.0	351	64.1	1,105	949	431	2.51	3.00
Breckenridge township.....	228	148	41.9	104	34.6	32	59.4	80	67	23	2.40	2.95
Breckenridge city.....	160	97	46.4	60	35.0	26	65.4	63	54	18	2.39	3.04
Davis township.....	492	322	50.0	239	42.7	59	72.9	170	145	79	2.42	2.98
Braymer city.....	368	234	51.3	167	43.1	50	74.0	134	116	65	2.39	2.99
Fairview township.....	66	47	29.8	41	26.8	3	66.7	19	15	5	2.41	2.79
Gomer township.....	121	99	46.5	84	42.9	9	66.7	22	17	10	2.81	3.09
Grant township.....	577	399	37.1	321	32.1	53	56.6	178	145	65	2.47	2.96
Polo city.....	229	136	46.3	95	38.9	30	66.7	93	77	39	2.46	3.17
Hamilton township.....	933	630	45.7	482	38.8	111	70.3	303	274	126	2.49	3.06
Hamilton city.....	719	460	49.3	332	41.0	98	71.4	259	236	107	2.44	3.08
Kidder township.....	400	307	38.4	250	35.2	34	47.1	93	81	38	2.70	3.09
Kidder city.....	121	88	37.5	73	35.6	11	54.5	33	30	16	2.67	3.15
Kingston township.....	210	139	36.0	121	33.9	11	36.4	71	64	27	2.40	2.98
Kingston city.....	107	62	35.5	52	32.7	7	28.6	45	41	18	2.15	2.87
Lincoln township.....	179	121	36.4	99	29.3	14	78.6	58	48	23	2.34	2.82
Cowgill city.....	82	49	46.9	34	38.2	9	77.8	33	26	12	2.29	2.92
Mirabile township.....	149	111	45.9	100	43.0	8	75.0	38	32	16	2.60	3.07
New York township.....	108	79	39.2	69	37.7	6	50.0	29	24	9	2.52	2.96
Rockford township.....	213	169	29.0	154	26.6	11	63.6	44	37	10	2.61	2.93
Callaway County.....	16,333	11,065	42.6	8,487	37.4	1,729	60.7	5,268	4,234	1,516	2.48	2.96
Auxvasse township.....	432	268	35.1	227	31.7	27	55.6	164	137	53	2.31	2.90
Bourbon township.....	823	594	37.9	484	35.3	62	50.0	229	169	52	2.50	2.85
Caldwell township.....	171	131	32.8	113	27.4	9	55.6	40	33	13	2.56	2.83
Calwood township.....	428	278	40.3	214	31.8	35	77.1	150	110	38	2.48	2.94
Cedar township.....	1,101	820	46.3	673	42.9	90	64.4	281	218	79	2.67	3.05

Table 7.
Households and Families: 2010—Con.

[For information on confidentiality protection, nonsampling error, and definitions, see Selected Appendixes at <www.census.gov/prod/cen2010/cph-1-a.pdf>]

State County County Subdivision Place	Total households	Family households						Nonfamily households			Average size	
		Total		Husband-wife family		Female householder, no husband present		Total	Householder living alone		House- holds	Families
		Number	Percent with own children under 18 years	Number	Percent with own children under 18 years	Number	Percent with own children under 18 years		Total	65 years and over		
Callaway County—Con.												
Cedar township—Con.												
Lake Mykee Town village.....	131	107	35.5	96	35.4	4	25.0	24	19	5	2.67	2.92
New Bloomfield city.....	256	173	49.7	133	45.1	32	68.8	83	67	25	2.61	3.15
Cleveland township.....	295	212	35.8	168	31.5	31	45.2	83	70	23	2.52	2.93
Cote Sans Dessein township.....	429	328	36.3	281	33.5	26	57.7	101	80	25	2.62	2.96
East Fulton township.....	3,377	2,114	42.0	1,575	37.2	380	57.1	1,263	1,041	398	2.37	2.95
Fulton city (part).....	2,114	1,210	43.5	860	38.3	250	57.2	904	765	309	2.24	2.91
Guthrie township.....	223	168	41.1	145	40.0	13	38.5	55	41	16	2.71	3.11
Jackson township.....	851	587	47.5	448	39.7	85	70.6	264	204	76	2.53	2.99
Auxvasse city.....	405	261	54.8	186	45.7	51	72.5	144	121	51	2.43	3.03
Liberty township.....	311	246	38.6	197	36.0	31	41.9	65	53	19	2.68	2.96
McCredie township.....	281	206	44.7	156	36.5	29	82.8	75	58	20	2.70	3.12
Kingdom City village.....	49	34	29.4	26	26.9	4	50.0	15	12	5	2.61	3.09
Nine Mile Prairie township.....	339	209	27.8	162	24.1	29	41.4	130	111	37	2.32	2.94
Round Prairie township.....	397	293	40.3	254	35.0	22	77.3	104	80	24	2.61	2.96
St. Aubert township.....	747	561	47.1	430	40.2	82	73.2	186	157	59	2.59	2.97
Mokane city.....	73	48	64.6	23	56.5	17	70.6	25	20	7	2.53	2.96
Shamrock township.....	169	120	38.3	97	35.1	16	62.5	49	37	14	2.44	2.83
Summit township.....	3,503	2,531	43.2	1,969	38.7	373	61.1	972	780	270	2.53	2.93
Holts Summit city.....	1,377	896	43.1	635	35.9	191	61.8	481	385	144	2.35	2.83
Jefferson City city (part).....	10	5	60.0	4	75.0	0	(X)	5	4	0	2.20	3.20
West Fulton township.....	2,456	1,399	47.4	894	38.9	389	61.2	1,057	855	300	2.32	2.98
Fulton city (part).....	1,971	1,045	48.2	624	38.1	330	61.8	926	764	269	2.22	2.95
Camden County.....	19,068	13,021	30.8	10,823	25.1	1,485	56.8	6,047	4,923	2,136	2.27	2.68
Adair township.....	2,373	1,673	18.6	1,492	14.5	111	52.3	700	579	307	2.13	2.48
Climax Springs village (part).....	45	31	54.8	17	47.1	9	66.7	14	12	5	2.64	3.03
Auglaize township.....	990	704	38.1	568	32.9	88	58.0	286	240	93	2.47	2.89
Richland city (part).....	48	29	55.2	22	50.0	5	80.0	19	16	5	2.44	3.21
Stoutland city (part).....	74	40	30.0	28	21.4	8	62.5	34	29	17	2.05	2.73
Jackson township.....	342	249	41.4	194	34.0	26	50.0	93	78	32	2.51	2.89
Jasper township.....	2,625	1,777	17.1	1,591	13.5	117	46.2	848	679	348	2.05	2.41
Laurie city (part).....	12	8	12.5	7	14.3	1	0.0	4	4	1	2.00	2.50
Sunrise Beach village (part).....	172	98	34.7	69	21.7	19	68.4	74	59	34	2.08	2.55
Kiheka township.....	1,974	1,359	44.8	1,047	40.3	230	57.0	615	477	209	2.55	3.01
Camdenton city (part).....	569	356	50.8	228	46.1	97	56.7	213	173	82	2.49	3.06
Linn Creek city (part).....	29	22	59.1	18	55.6	4	75.0	7	6	0	2.69	3.09
Osage Beach city (part).....	2	1	0.0	1	0.0	0	(X)	1	1	0	1.50	2.00
Niangua township.....	1,136	729	40.5	533	33.4	153	60.8	407	346	172	2.29	2.81
Camdenton city (part).....	567	330	50.6	214	43.9	99	66.7	237	201	104	2.33	3.05
Osage township.....	2,184	1,475	31.0	1,230	25.6	165	53.3	709	585	217	2.23	2.66
Linn Creek city (part).....	73	37	43.2	24	33.3	11	63.6	36	27	8	2.10	2.78
Osage Beach city (part).....	534	330	28.8	270	23.0	37	37.8	204	171	39	2.10	2.58
Osceola township.....	1,042	772	41.6	604	35.4	125	60.8	270	220	87	2.50	2.86
Camdenton city (part).....	305	215	59.1	133	51.9	66	66.7	90	73	31	2.67	3.13
Pawhuska township.....	3,617	2,317	28.8	1,954	22.1	225	64.0	1,300	1,061	380	2.12	2.55
Lake Ozark city (part).....	65	31	25.8	27	22.2	2	50.0	34	28	10	1.95	2.61
Osage Beach city (part).....	1,352	778	33.2	586	22.2	119	67.2	574	460	165	2.08	2.58
Village of Four Seasons village.....	966	701	34.8	615	29.3	52	71.2	265	212	73	2.30	2.65
Russell township.....	1,634	1,131	29.7	948	25.7	120	48.3	503	401	187	2.32	2.73
Macks Creek city.....	102	63	39.7	41	41.5	14	28.6	39	33	15	2.39	3.03
Warren township.....	1,151	835	40.2	662	34.7	125	61.6	316	257	104	2.52	2.93
Cape Girardeau County.....	29,848	19,369	42.8	14,874	37.9	3,269	60.6	10,479	8,270	3,010	2.41	2.93
Apple Creek township.....	812	607	37.4	528	36.4	51	45.1	205	163	69	2.59	2.97
Oak Ridge town.....	90	63	41.3	51	41.2	6	33.3	27	19	6	2.70	3.08
Old Appleton town.....	27	23	39.1	18	33.3	2	50.0	4	4	2	3.15	3.39
Byrd township.....	7,264	5,266	47.8	4,166	43.6	787	62.6	1,998	1,714	718	2.54	2.99
Cape Girardeau city (part).....	0	0	(X)	0	(X)	0	(X)	0	0	0	0.00	0.00
Jackson city (part).....	5,407	3,762	48.0	2,873	42.8	650	63.2	1,645	1,431	616	2.46	2.96
Cape Girardeau township.....	16,263	9,202	41.9	6,485	34.8	2,064	60.8	7,061	5,375	1,813	2.28	2.90
Cape Girardeau city (part).....	15,070	8,357	41.9	5,808	34.5	1,942	61.0	6,713	5,089	1,735	2.26	2.89
Dutchtown village (part).....	13	9	55.6	8	50.0	1	100.0	4	3	2	3.23	3.89
Jackson city (part).....	71	52	28.8	46	28.3	4	50.0	19	14	3	2.59	3.00
Scott City city (part).....	0	0	(X)	0	(X)	0	(X)	0	0	0	0.00	0.00
Hubble township.....	726	582	35.7	512	33.4	46	52.2	144	127	60	2.56	2.88
Allenville village.....	42	33	39.4	27	29.6	4	75.0	9	8	2	2.76	3.09
Dutchtown village (part).....	20	15	40.0	10	30.0	4	75.0	5	5	3	2.60	3.07
Gordonville village.....	157	124	34.7	114	34.2	6	33.3	33	31	13	2.48	2.81
Whitewater town.....	46	35	37.1	26	26.9	6	66.7	11	10	6	2.72	3.11
Kinder township.....	431	351	39.6	301	37.2	31	58.1	80	63	20	2.69	2.94
Liberty township.....	179	137	31.4	116	30.2	10	30.0	42	33	15	2.45	2.75
Randol township.....	1,620	1,287	42.1	1,102	39.9	113	59.3	333	266	109	2.65	2.95
Cape Girardeau city (part).....	135	109	48.6	95	46.3	10	70.0	26	23	6	2.79	3.16
Jackson city (part).....	18	13	38.5	12	41.7	0	(X)	5	4	1	2.44	2.85
Shawnee township.....	1,529	1,163	41.8	1,006	38.9	98	59.2	366	313	101	2.56	2.93
Pocahontas town.....	44	30	40.0	25	32.0	3	66.7	14	8	4	2.59	3.00
Welch township.....	502	369	36.9	303	33.3	41	61.0	133	118	63	2.45	2.84
Delta city.....	179	127	40.9	89	36.0	27	55.6	52	47	23	2.45	2.90
Whitewater township.....	522	405	35.3	355	33.2	28	53.6	117	98	42	2.56	2.90

Table 7.

Households and Families: 2010—Con.

[For information on confidentiality protection, nonsampling error, and definitions, see Selected Appendixes at <www.census.gov/prod/cen2010/cph-1-a.pdf>]

State County County Subdivision Place	Total households	Family households						Nonfamily households			Average size	
		Total		Husband-wife family		Female householder, no husband present		Total	Householder living alone		House- holds	Families
		Number	Percent with own children under 18 years	Number	Percent with own children under 18 years	Number	Percent with own children under 18 years		Total	65 years and over		
Carroll County.....	3,865	2,548	40.7	1,996	35.6	356	59.8	1,317	1,156	602	2.38	2.93
Carrollton township.....	1,713	1,083	43.8	791	37.0	208	61.5	630	561	300	2.35	2.96
Carrollton city (part).....	1,493	905	45.0	646	37.9	184	62.5	588	527	289	2.33	2.99
Cherry Valley township.....	11	10	20.0	10	20.0	0	(X)	1	1	0	2.09	2.20
Combs township.....	97	72	31.9	67	31.3	1	100.0	25	23	9	2.41	2.85
De Witt township.....	118	82	34.1	71	28.2	6	66.7	36	27	11	2.29	2.66
De Witt city.....	49	33	39.4	29	34.5	2	50.0	16	11	3	2.53	2.97
Egypt township.....	379	235	41.3	170	34.7	32	68.8	144	124	71	2.32	2.92
Norborne city.....	306	185	44.3	128	37.5	30	70.0	121	106	60	2.31	2.97
Eugene township.....	64	48	31.3	34	20.6	6	33.3	16	15	6	2.55	2.88
Fairfield township.....	68	45	35.6	36	36.1	5	40.0	23	21	13	2.28	2.84
Hill township.....	85	77	40.3	68	38.2	5	40.0	8	8	3	2.76	2.92
Hurricane township.....	290	187	44.9	148	43.9	19	57.9	103	94	49	2.42	3.01
Hale city.....	176	112	48.2	79	48.1	18	61.1	64	62	30	2.38	3.01
Leslie township.....	59	41	36.6	33	30.3	5	60.0	18	15	7	2.42	2.98
Moss Creek township.....	38	30	36.7	26	34.6	2	50.0	8	8	4	2.68	3.10
Prairie township.....	73	50	34.0	45	37.8	4	0.0	23	21	13	2.32	2.86
Ridge township.....	182	116	46.6	91	41.8	19	73.7	66	54	29	2.42	2.97
Bosworth city.....	122	71	56.3	50	54.0	17	70.6	51	41	20	2.50	3.25
Rockford township.....	41	29	20.7	24	12.5	1	100.0	12	10	6	2.39	2.76
Stokes Mound township.....	143	107	37.4	89	34.8	10	40.0	36	29	11	2.50	2.85
Tina village.....	60	47	34.0	37	32.4	7	42.9	13	12	4	2.62	2.91
Sugartree township.....	6	4	25.0	3	0.0	0	(X)	2	2	0	2.00	2.25
Trotter township.....	92	62	24.2	56	19.6	4	50.0	30	28	13	2.23	2.77
Van Horn township.....	178	125	40.0	113	37.2	9	55.6	53	45	25	2.57	3.10
Bogard city.....	74	48	37.5	42	28.6	4	100.0	26	21	14	2.22	2.67
Wakenda township.....	158	95	38.9	76	34.2	17	52.9	63	52	21	2.30	2.96
Carrollton city (part).....	97	57	40.4	40	30.0	15	60.0	40	32	11	2.31	2.95
Washington township.....	70	50	42.0	45	40.0	3	66.7	20	18	11	2.43	2.94
Carter County.....	2,559	1,714	40.9	1,291	36.1	285	54.4	845	734	331	2.43	2.97
Carter township.....	994	616	37.3	467	29.8	95	60.0	378	326	151	2.24	2.80
Van Buren town.....	362	197	46.2	135	39.3	38	55.3	165	151	90	2.18	2.95
Jackson township.....	341	237	48.1	169	42.0	48	62.5	104	84	30	2.62	3.14
Ellsinore city (part).....	6	3	33.3	3	33.3	0	(X)	3	3	1	1.67	2.33
Johnson township.....	980	687	42.9	513	40.5	121	49.6	293	261	124	2.57	3.08
Ellsinore city (part).....	184	109	42.2	76	43.4	24	29.2	75	71	47	2.37	3.10
Grandin city.....	102	60	50.0	40	42.5	16	62.5	42	37	8	2.38	3.15
Hunter CDP.....	67	51	33.3	43	23.3	5	80.0	16	14	4	2.51	2.86
Kelly township.....	103	66	33.3	54	33.3	7	14.3	37	35	10	2.25	2.83
Pike township.....	141	108	37.0	88	34.1	14	50.0	33	28	16	2.53	2.90
Fremont CDP.....	44	33	48.5	22	45.5	8	62.5	11	9	5	2.93	3.36
Cass County.....	37,150	27,533	45.7	21,777	41.6	4,003	62.0	9,617	8,053	3,335	2.65	3.07
Austin township.....	770	591	46.7	496	44.2	63	63.5	179	151	63	2.72	3.10
Archie city.....	441	317	53.6	250	50.0	46	69.6	124	109	44	2.65	3.12
Big Creek township.....	1,691	1,403	34.1	1,286	33.3	75	33.3	288	239	119	2.63	2.88
Lake Winnebago city.....	456	378	32.5	352	31.8	19	42.1	78	68	35	2.48	2.73
Lee's Summit city (part).....	678	574	35.0	527	33.6	27	33.3	104	84	45	2.69	2.91
Pleasant Hill city (part).....	0	0	(X)	0	(X)	0	(X)	0	0	0	0.00	0.00
Camp Branch township.....	869	660	44.7	543	40.9	77	66.2	209	169	67	2.70	3.10
East Lynne city.....	107	75	52.0	53	43.4	16	75.0	32	26	13	2.83	3.40
Garden City city (part).....	258	174	55.7	133	48.9	30	83.3	84	71	29	2.55	3.10
Coldwater township.....	500	357	41.2	290	35.5	39	56.4	143	131	64	2.43	2.90
Drexel city (part).....	356	240	46.3	189	39.7	28	64.3	116	107	57	2.40	2.96
Dayton township.....	399	292	47.9	249	46.2	22	68.2	107	91	40	2.68	3.20
Garden City city (part).....	119	91	53.8	66	48.5	17	70.6	28	23	12	2.75	3.16
Dolan township.....	603	450	36.4	371	34.0	49	46.9	153	119	52	2.61	2.95
Freeman city.....	178	125	49.6	90	42.2	24	70.8	53	44	16	2.71	3.18
Lake Annette city.....	49	25	28.0	18	22.2	3	33.3	24	19	8	2.04	2.56
Everett township.....	194	141	41.1	123	37.4	14	64.3	53	47	18	2.49	2.95
Grand River township.....	4,366	3,047	47.2	2,267	41.9	559	63.1	1,319	1,108	475	2.56	3.06
Harrisonville city (part).....	3,331	2,196	52.6	1,495	47.4	519	64.2	1,135	956	420	2.51	3.09
Index township.....	550	376	42.8	285	34.4	50	76.0	174	136	31	2.55	2.98
Garden City city (part).....	273	171	49.1	118	37.3	34	82.4	102	84	16	2.40	2.96
Gunn City village.....	34	27	51.9	18	50.0	6	50.0	7	2	0	3.47	3.56
Mount Pleasant township.....	7,648	5,430	46.7	3,878	41.0	1,082	60.8	2,218	1,829	660	2.64	3.10
Belton city (part).....	6,493	4,530	50.7	3,094	45.4	1,007	61.8	1,963	1,610	563	2.66	3.15
Kansas City city (part).....	22	17	35.3	14	35.7	2	50.0	5	2	1	2.36	2.59
Loch Lloyd village.....	252	220	17.7	210	16.7	6	16.7	32	25	11	2.38	2.55
Peculiar township.....	1,123	806	37.7	666	34.4	95	54.7	317	278	157	2.50	2.95
Harrisonville city (part).....	523	320	41.9	227	37.0	70	55.7	203	183	116	2.30	2.94
Pleasant Hill township.....	3,307	2,467	52.2	1,895	47.1	416	70.7	840	700	283	2.71	3.12
Baldwin Park village.....	38	23	43.5	14	35.7	3	33.3	15	13	6	2.42	3.00
Pleasant Hill city (part).....	2,957	2,194	53.9	1,663	48.6	392	71.7	763	636	259	2.71	3.13
Polk township.....	691	561	37.8	474	37.6	44	36.4	130	106	49	2.71	3.01
Strasburg city.....	54	41	43.9	31	48.4	4	25.0	13	11	5	2.61	3.05
Raymore township.....	10,182	7,633	48.2	6,192	44.8	1,055	64.1	2,549	2,201	990	2.68	3.11
Belton city (part).....	2,130	1,553	50.2	1,176	46.5	285	62.1	577	489	200	2.69	3.16
Lee's Summit city (part).....	40	28	28.6	26	30.8	1	0.0	12	11	1	2.40	2.82
Raymore city (part).....	7,001	5,306	50.0	4,357	46.7	693	67.0	1,695	1,476	668	2.71	3.14

Table 7.
Households and Families: 2010—Con.

[For information on confidentiality protection, nonsampling error, and definitions, see Selected Appendixes at <www.census.gov/prod/cen2010/cph-1-a.pdf>]

State County County Subdivision Place	Total households	Family households						Nonfamily households			Average size	
		Total		Husband-wife family		Female householder, no husband present		Total	Householder living alone		House- holds	Families
		Number	Percent with own children under 18 years	Number	Percent with own children under 18 years	Number	Percent with own children under 18 years		Total	65 years and over		
Cass County—Con.												
Sherman township.....	328	234	38.5	195	35.4	22	45.5	94	80	35	2.49	2.96
Creighton city.....	142	94	45.7	68	39.7	14	50.0	48	42	16	2.46	3.02
Union township.....	824	666	38.3	587	36.8	50	48.0	158	123	38	2.80	3.09
Cleveland city (part).....	192	147	50.3	114	46.5	20	60.0	45	38	14	2.71	3.11
Peculiar city (part).....	0	0	(X)	0	(X)	0	(X)	0	0	0	0.00	0.00
Riverview Estates village.....	28	24	41.7	23	39.1	0	(X)	4	3	2	2.93	3.17
West Dolan township.....	329	263	38.0	230	35.7	20	60.0	66	56	30	2.62	2.90
Cleveland city (part).....	58	49	22.4	44	22.7	2	50.0	9	8	4	2.43	2.65
West Line village.....	37	28	42.9	20	40.0	4	50.0	9	7	3	2.62	3.00
West Peculiar township.....	2,776	2,156	45.0	1,750	41.5	271	60.9	620	489	164	2.73	3.08
Peculiar city (part).....	1,704	1,268	51.5	964	47.8	216	64.8	436	360	125	2.70	3.12
Raymore city (part).....	0	0	(X)	0	(X)	0	(X)	0	0	0	0.00	0.00
Cedar County.....	5,838	3,883	37.4	3,067	31.9	559	58.9	1,955	1,700	881	2.37	2.89
Benton township.....	419	298	35.9	232	29.3	41	56.1	121	100	51	2.59	3.08
Jerico Springs village.....	87	56	48.2	35	37.1	14	57.1	31	25	10	2.62	3.25
Box township.....	2,502	1,589	40.5	1,203	34.8	289	60.6	913	815	416	2.29	2.85
El Dorado Springs city.....	1,591	908	44.4	612	36.6	225	63.6	683	613	308	2.21	2.89
Cedar township.....	205	137	38.0	108	35.2	14	35.7	68	56	27	2.38	2.87
Jefferson township.....	292	217	33.2	182	29.1	18	44.4	75	59	39	2.57	2.94
Linn township.....	1,623	1,098	37.1	876	30.5	145	62.8	525	454	262	2.34	2.83
Stockton city.....	774	470	44.5	340	34.4	93	68.8	304	273	170	2.26	2.92
Umber View Heights village.....	25	16	25.0	13	15.4	2	100.0	9	8	4	1.92	2.38
Madison township.....	390	270	26.3	223	22.4	32	46.9	120	106	47	2.21	2.64
Washington township.....	407	274	36.9	243	34.6	20	60.0	133	110	39	2.70	3.28
Chariton County.....	3,242	2,198	37.4	1,842	33.6	230	56.1	1,044	940	505	2.35	2.88
Bee Branch township.....	132	92	29.3	81	29.6	7	28.6	40	37	22	2.29	2.76
Bowling Green township.....	58	31	25.8	28	28.6	2	0.0	27	27	19	1.88	2.58
Dalton town.....	9	6	16.7	5	20.0	0	(X)	3	3	2	1.89	2.17
Brunswick township.....	580	374	37.2	283	29.3	64	64.1	206	187	99	2.31	2.89
Brunswick city.....	379	223	39.0	152	27.6	55	67.3	156	141	76	2.16	2.77
Chariton township.....	107	84	29.8	69	29.0	9	22.2	23	21	16	2.30	2.60
Glasgow city (part).....	17	14	35.7	13	30.8	0	(X)	3	3	2	2.12	2.36
Clark township.....	156	117	39.3	102	40.2	8	37.5	39	35	14	2.59	3.08
Marceline city (part).....	4	4	25.0	4	25.0	0	(X)	0	0	0	3.00	3.00
Cockrell township.....	74	50	38.0	46	37.0	2	50.0	24	20	10	2.35	2.86
Cunningham township.....	102	61	31.1	48	27.1	7	42.9	41	35	17	2.13	2.66
Sumner town.....	52	26	38.5	15	33.3	6	50.0	26	24	12	1.96	2.77
Keytesville township.....	388	259	33.6	217	28.6	20	60.0	129	116	52	2.35	2.88
Keytesville city.....	225	124	34.7	95	27.4	17	52.9	101	90	37	2.07	2.71
Mendon township.....	135	97	37.1	87	32.2	5	80.0	38	33	19	2.28	2.70
Mendon city.....	81	48	37.5	43	32.6	4	75.0	33	29	16	2.11	2.73
Mussefork township.....	155	103	27.2	92	25.0	8	25.0	52	45	27	2.22	2.73
Salisbury township.....	1,004	674	44.1	559	39.4	81	64.2	330	299	166	2.38	2.95
Salisbury city.....	698	431	47.8	336	41.4	67	67.2	267	241	131	2.31	2.97
Salt Creek township.....	77	57	29.8	52	28.8	3	66.7	20	19	10	2.35	2.81
Triplett township.....	69	40	42.5	37	40.5	2	100.0	29	25	18	2.36	3.20
Triplett city.....	21	10	10.0	9	11.1	0	(X)	11	7	5	1.95	2.50
Wayland township.....	63	50	32.0	45	33.3	4	0.0	13	12	6	2.49	2.82
Yellow Creek township.....	142	109	38.5	96	36.5	8	37.5	33	29	10	2.60	2.98
Rothville village.....	37	29	55.2	22	54.5	5	40.0	8	8	1	2.68	3.10
Christian County.....	29,077	21,921	48.1	17,669	44.1	3,054	64.6	7,156	5,832	2,187	2.64	3.03
Bruner township.....	345	285	41.1	234	38.0	28	60.7	60	51	22	2.75	3.02
Cassidy township.....	2,956	2,128	51.6	1,637	45.4	367	71.4	828	644	182	2.56	2.98
Fremont Hills city.....	319	272	32.0	264	31.4	5	40.0	47	35	14	2.59	2.80
Nixa city (part).....	0	0	(X)	0	(X)	0	(X)	0	0	0	0.00	0.00
Ozark city (part).....	1,937	1,328	61.1	922	55.3	311	74.0	609	464	111	2.59	3.08
Chadwick township.....	172	120	44.2	97	42.3	16	43.8	52	48	19	2.38	2.88
East Benton township.....	161	127	40.2	108	38.0	13	46.2	34	26	7	2.84	3.17
East Finley township.....	2,316	1,719	48.5	1,341	44.4	284	63.0	597	501	186	2.66	3.07
Ozark city (part).....	1,708	1,209	53.1	886	49.1	240	63.8	499	414	152	2.65	3.13
East Polk township.....	856	660	40.3	529	34.6	81	63.0	196	169	75	2.59	2.94
Billings city (part).....	348	227	49.3	150	37.3	48	70.8	121	108	54	2.38	2.93
Republic city (part).....	30	28	25.0	27	25.9	1	0.0	2	2	2	2.77	2.86
Garden Grove township.....	1,081	825	54.4	648	51.4	137	65.0	256	212	81	2.71	3.10
Nixa city (part).....	939	705	57.0	541	54.2	126	65.1	234	194	71	2.71	3.12
Garrison township.....	71	64	40.6	57	38.6	3	33.3	7	5	1	2.77	2.88
Lead Hill township.....	62	47	29.8	38	26.3	7	28.6	15	13	5	2.39	2.72
Lincoln township.....	1,843	1,416	47.5	1,173	44.2	165	58.8	427	335	131	2.69	3.04
Clever city.....	817	602	57.3	465	51.0	88	76.1	215	171	69	2.62	3.01
Republic city (part).....	0	0	(X)	0	(X)	0	(X)	0	0	0	0.00	0.00
Linden township.....	703	553	43.9	496	41.3	41	73.2	150	118	41	2.72	3.06
McCracken township.....	781	634	43.1	523	40.5	72	50.0	147	117	41	2.72	2.99
Ozark city (part).....	30	25	60.0	21	52.4	2	100.0	5	2	1	3.00	3.12
North Galloway township.....	1,356	1,067	40.4	879	37.3	119	52.1	289	225	78	2.67	2.99
Highlandville city.....	348	259	40.9	203	38.4	38	44.7	89	69	26	2.62	2.98
Ozark city (part).....	0	0	(X)	0	(X)	0	(X)	0	0	0	0.00	0.00
North Linn township.....	324	256	37.5	233	37.3	13	38.5	68	59	19	2.74	3.14

Table 7.
Households and Families: 2010—Con.

[For information on confidentiality protection, nonsampling error, and definitions, see Selected Appendixes at <www.census.gov/prod/cen2010/cph-1-a.pdf>]

State County County Subdivision Place	Total households	Family households						Nonfamily households			Average size	
		Total		Husband-wife family		Female householder, no husband present		Total	Householder living alone		House- holds	Families
		Number	Percent with own children under 18 years	Number	Percent with own children under 18 years	Number	Percent with own children under 18 years		Total	65 years and over		
Christian County—Con. North Linn township—Con. Saddlebrooke village (part)..... Northview township..... Nixa city (part)..... Springfield city (part)..... Oldfield township..... Riverside township..... Ozark city (part)..... Rosedale township..... Nixa city (part)..... Seneca township..... South Galloway township..... Saddlebrooke village (part)..... Spokane CDP..... South Linn township..... Saddlebrooke village (part)..... Sparta township..... Sparta city..... Union Chapel township..... Nixa city (part)..... West Benton township..... West Finley township..... Nixa city (part)..... Ozark city (part)..... West Polk township..... Billings city (part)..... Clark County..... Clay township..... Des Moines township..... St. Francisville CDP..... Wayland city..... Folker township..... Grant township..... Jackson township..... Jefferson township..... Lincoln township..... Kahoka city (part)..... Madison township..... Kahoka city (part)..... Sweet Home township..... Revere town..... Union township..... Vernon township..... Alexandria city..... Washington township..... Wyaconda city (part)..... Wyaconda township..... Luray village..... Wyaconda city (part)..... Clay County..... Chouteau township..... Birmingham village..... Claycomo village (part)..... Independence city (part)..... Kansas City city (part)..... Pleasant Valley city (part)..... Randolph village..... Sugar Creek city (part)..... Fishing River township..... Excelsior Springs city (part)..... Kearney city (part)..... Missouri City city..... Mosby city..... Prathersville village..... Sugar Creek city (part)..... Gallatin township..... Avondale city..... Gladstone city..... Kansas City city (part)..... North Kansas City city..... Oaks village..... Oakview village..... Oakwood village..... Oakwood Park village..... Kearney township..... Holt city (part)..... Kearney city (part)..... Liberty township.....	0 2,471 2,125 1 190 2,473 2,007 3,520 2,639 46 750 63 56 77 3 1,060 696 3,241 1,561 207 1,604 0 921 411 89 2,933 160 399 70 233 91 46 178 80 1,074 882 263 1 131 36 124 74 67 80 5 233 37 103 87,217 19,666 75 672 0 18,894 1 24 0 4,337 3,429 0 116 72 56 0 30,309 199 11,182 16,195 2,361 54 156 78 84 4,844 135 2,978 20,374	(X) 52.1 54.1 (X) 35.1 51.1 55.3 54.6 59.8 24.3 39.7 18.5 62.0 36.7 33.3 48.6 55.5 43.3 40.0 44.8 53.8 (X) 61.3 37.2 38.9 39.6 33.6 41.7 40.4 42.8 28.6 8.8 30.9 40.9 44.0 45.1 41.0 (X) 23.7 25.0 43.8 36.0 37.8 34.5 66.7 46.8 54.5 46.7 47.9 47.3 38.5 31.4 (X) 47.8 0.0 28.6 (X) 43.6 46.2 (X) 33.8 27.7 35.3 (X) 43.3 37.6 39.5 46.5 42.1 37.2 36.6 19.0 36.7 49.8 55.9 58.2 54.3	0 1,457 1,243 0 136 1,569 1,219 2,028 1,372 34 533 51 41 47 2 584 346 2,002 915 149 884 0 424 253 42 1,603 101 195 35 101 52 31 104 62 492 380 187 0 84 21 79 39 34 48 2 129 20 45 45,143 10,432 35 240 0 10,147 0 10 0 2,080 1,507 0 51 34 33 0 12,095 75 4,976 6,321 512 39 79 55 38 3,255 78 1,797 12,320	(X) 48.9 51.2 (X) 33.8 48.2 53.0 49.9 54.7 26.5 37.0 17.6 53.7 31.9 50.0 44.3 51.2 39.5 36.6 44.3 48.6 (X) 55.4 33.2 31.0 33.6 30.7 34.9 31.4 32.7 26.9 9.7 29.8 40.3 35.6 36.1 36.9 (X) 20.2 19.0 38.0 25.6 26.5 25.0 50.0 41.1 55.0 33.3 44.1 43.7 37.1 25.0 (X) 44.2 (X) 20.0 (X) 37.0 38.8 (X) 23.5 29.4 36.4 (X) 37.0 25.3 33.6 40.5 29.9 38.5 38.0 18.2 34.2 46.1 48.7 54.3 51.8	0 262 232 0 12 274 244 440 390 3 52 2 6 8 1 128 100 310 169 11 182 0 127 26 9 235 6 35 8 18 6 1 8 4 110 93 24 0 4 2 8 9 1 16 0 9 9,866 2,277 10 83 0 2,181 0 3 0 544 503 0 6 7 1 0 3,911 23 1,372 2,225 265 4 14 1 7 431 18 345 2,045	(X) 64.5 65.1 (X) 33.3 66.8 67.6 71.6 73.3 0.0 59.6 50.0 100.0 75.0 0.0 60.2 67.0 60.3 52.7 45.5 73.6 (X) 75.6 69.2 55.6 65.1 33.3 65.7 75.0 72.2 33.3 0.0 12.5 50.0 70.0 69.9 66.7 (X) 75.0 100.0 68.8 (X) 77.8 61.1 58.7 70.0 42.2 (X) 59.3 (X) 66.7 (X) 61.2 62.4 (X) 50.0 28.6 0.0 (X) 59.2 65.2 55.5 61.3 62.6 25.0 35.7 0.0 57.1 69.8 77.8 73.6 66.0	0 656 567 1 36 550 471 890 757 9 145 9 6 17 0 299 220 802 426 42 471 0 330 113 35 946 47 145 23 95 28 12 55 14 415 361 41 1 38 12 28 24 19 22 2 77 15 43 28,200 5,933 23 303 0 5,597 0 10 0 1,458 1,211 0 48 25 22 0 12,845 90 4,323 6,828 1,483 11 55 20 35 979 33 708 5,251	0 556 484 0 29 437 377 730 620 8 108 5 5 15 0 262 194 656 357 34 381 0 267 93 30 815 40 122 18 82 23 11 45 13 363 317 34 1 33 12 22 21 19 20 2 68 13 39 22,861 4,713 18 257 0 4,430 0 8 0 1,227 1,023 0 36 19 20 0 10,464 60 3,624 5,428 1,255 10 39 19 29 789 26 573 4,234	0 259 234 0 15 173 146 232 197 3 50 0 2 8 0 118 84 234 147 18 145 0 103 44 14 370 21 47 9 31 8 5 27 5 183 164 11 0 11 1 6 2 6 28 4 17 6,819 1,203 6 88 0 1,107 0 2 0 479 396 0 11 5 12 12 3 3 3 2.25 3,109 18 1,358 1,338 363 6 11 8 7 355 9 265 1,155	0.00 2.63 2.65 2.00 2.71 2.72 2.73 2.64 2.59 2.43 2.71 2.29 2.41 2.80 2.67 0.00 2.61 2.54 2.33 2.40 2.36 2.40 2.56 2.29 2.37 2.00 2.44 2.66 2.28 2.25 2.90 1.00 2.32 2.19 2.52 2.39 2.37 2.26 2.00 2.45 2.68 2.11 2.51 2.58 2.44 2.13 0.00 2.59 2.00 2.17 0.00 2.45 2.43 0.00 2.30 2.64 2.21 0.00 2.25 2.21 2.27 2.24 2.79 2.74 2.81 2.72	0.00 3.07 3.10 0.00 2.99 3.08 3.13 3.06 3.07 2.76 2.98 2.41 3.28 3.08 3.67 3.03 3.07 2.93 2.82 3.13 3.19 0.00 3.29 2.92 2.81 2.90 2.83 2.95 2.89 2.92 2.78 2.32 2.85 2.94 2.90 2.92 3.11 2.71 2.71 2.80 2.96 2.93 2.62 2.67 3.01 3.27 2.77 3.05 3.06 2.87 2.75 0.00 3.07 2.00 2.71 0.00 2.97 2.98 0.00 2.79 3.21 2.88 0.00 2.91 2.78 2.86 2.98 2.68 2.67 2.97 2.97 3.12 3.10 3.23 3.18	

Table 7.

Households and Families: 2010—Con.

[For information on confidentiality protection, nonsampling error, and definitions, see Selected Appendixes at <www.census.gov/prod/cen2010/cph-1-a.pdf>]

State County County Subdivision Place	Total households	Family households						Nonfamily households			Average size	
		Total		Husband-wife family		Female householder, no husband present		Total	Householder living alone		House- holds	Families
		Number	Percent with own children under 18 years	Number	Percent with own children under 18 years	Number	Percent with own children under 18 years		Total	65 years and over		
Clay County—Con.												
Liberty township—Con.												
Claycomo village (part).....	0	0	(X)	0	(X)	0	(X)	0	0	0	0.00	0.00
Glenaire city.....	220	166	38.0	133	36.8	20	45.0	54	48	18	2.48	2.86
Kansas City city (part).....	7,245	5,647	65.2	4,765	63.5	650	75.7	1,598	1,245	140	2.91	3.32
Liberty city.....	10,582	7,555	49.8	5,966	45.9	1,164	64.3	3,027	2,481	852	2.63	3.11
Pleasant Valley city (part).....	1,194	771	42.2	545	37.8	170	50.0	423	339	102	2.40	2.94
Sugar Creek city (part).....	0	0	(X)	0	(X)	0	(X)	0	0	0	0.00	0.00
Platte township.....	5,971	4,613	50.2	3,814	47.8	522	61.9	1,358	1,117	363	2.71	3.09
Kansas City city (part).....	2,037	1,578	51.6	1,256	49.1	205	63.4	459	351	70	2.73	3.06
Smithville city (part).....	3,115	2,321	53.2	1,899	50.7	282	64.9	794	682	260	2.68	3.13
Washington township.....	1,716	1,340	36.3	1,147	34.3	136	49.3	376	317	155	2.62	2.96
Excelsior Estates village (part).....	1	1	0.0	1	0.0	0	(X)	0	0	0	2.00	2.00
Excelsior Springs city (part).....	776	563	45.6	438	43.8	99	49.5	213	189	96	2.60	3.07
Lawson city (part).....	50	43	39.5	38	36.8	0	(X)	7	6	4	2.84	2.98
Clinton County.....	7,951	5,749	42.1	4,633	37.3	739	62.4	2,202	1,843	688	2.55	2.99
Atchison township.....	754	567	45.5	469	40.5	75	62.7	187	161	75	2.68	3.10
Gower city (part).....	545	396	48.0	316	43.0	64	62.5	149	131	61	2.60	3.07
Clinton township.....	321	254	31.5	227	30.4	12	16.7	67	51	15	2.58	2.87
Concord township.....	1,187	817	40.0	640	36.6	120	60.0	370	330	130	2.47	3.00
Plattsburg city.....	936	612	41.0	470	36.8	99	61.6	324	289	115	2.42	3.02
Hardin township.....	684	510	37.6	421	34.0	48	52.1	174	140	37	2.49	2.86
Trimble city.....	269	177	45.8	124	40.3	29	55.2	92	77	18	2.40	2.93
Jackson township.....	1,108	860	35.1	750	33.2	70	48.6	248	192	71	2.58	2.92
Holt city (part).....	41	17	29.4	14	21.4	1	0.0	24	24	19	1.88	3.00
Lafayette township.....	270	206	29.6	182	25.3	12	66.7	64	51	18	2.44	2.72
Lathrop township.....	1,205	871	47.4	673	42.3	136	61.8	334	282	103	2.62	3.08
Lathrop city.....	794	574	51.4	413	46.0	117	60.7	220	186	69	2.63	3.08
Turney village (part).....	58	34	50.0	27	40.7	4	75.0	24	21	5	2.33	2.97
Platte township.....	131	98	41.8	87	37.9	6	66.7	33	31	7	2.53	2.99
Osborn city (part).....	21	14	35.7	11	27.3	3	66.7	7	6	2	2.33	2.86
Shoal township.....	2,291	1,566	47.7	1,184	40.4	260	71.2	725	605	232	2.54	3.05
Cameron city (part).....	1,863	1,231	50.5	882	42.3	240	73.8	632	529	209	2.52	3.06
Turney village (part).....	6	2	100.0	2	100.0	0	(X)	4	4	2	2.17	4.50
Cole County.....	29,722	19,410	46.4	14,858	40.8	3,363	64.9	10,312	8,713	2,826	2.39	2.96
Clark township.....	1,401	1,075	41.5	907	38.6	104	55.8	326	260	89	2.65	2.99
Jefferson township.....	22,925	14,115	46.9	10,363	40.2	2,857	65.4	8,810	7,455	2,342	2.30	2.92
Jefferson City city (part).....	17,254	9,953	46.1	7,170	38.9	2,151	64.7	7,301	6,249	1,998	2.21	2.89
St. Martins city (part).....	14	13	38.5	11	27.3	2	100.0	1	0	0	2.64	2.54
Liberty township.....	1,379	1,108	47.5	964	45.6	87	57.5	271	224	83	2.79	3.12
Jefferson City city (part).....	14	11	18.2	10	20.0	0	(X)	3	2	0	2.50	2.82
Taos city.....	331	249	50.2	207	48.3	29	58.6	82	72	39	2.65	3.10
Marion township.....	1,500	1,115	41.9	935	37.6	124	62.9	385	320	115	2.55	2.96
Centertown town.....	128	77	37.7	61	34.4	12	41.7	51	41	19	2.17	2.75
St. Martins city (part).....	437	312	47.4	250	41.2	49	69.4	125	107	51	2.52	2.99
Moreau township.....	1,072	809	43.4	663	38.5	96	67.7	263	232	96	2.60	3.01
Lohman city.....	64	52	30.8	45	26.7	3	66.7	12	11	5	2.55	2.85
Russellville city.....	323	212	55.7	151	48.3	44	79.5	111	101	38	2.50	3.14
Osage township.....	1,445	1,188	50.5	1,026	48.8	95	65.3	257	222	101	2.89	3.21
Jefferson City city (part).....	0	0	(X)	0	(X)	0	(X)	0	0	0	0.00	0.00
St. Thomas town.....	95	71	59.2	60	56.7	8	75.0	24	24	12	2.77	3.34
Wardsville village.....	516	416	58.2	343	54.5	51	78.4	100	87	41	2.92	3.28
Cooper County.....	6,554	4,454	41.9	3,487	36.6	653	62.8	2,100	1,777	776	2.45	2.95
Blackwater township.....	148	109	45.0	85	41.2	14	50.0	39	35	16	2.61	3.04
Blackwater city.....	64	45	46.7	34	44.1	8	50.0	19	16	9	2.53	3.02
Boonville township.....	3,724	2,420	42.8	1,782	35.9	452	64.6	1,304	1,095	463	2.39	2.92
Boonville city.....	2,918	1,787	44.4	1,252	37.1	385	63.9	1,131	944	399	2.35	2.94
Windsor Place village.....	113	92	46.7	68	38.2	19	68.4	21	19	5	2.73	3.00
Clark Fork township.....	234	174	42.5	153	39.2	16	62.5	60	46	22	2.80	3.26
Clear Creek township.....	164	122	42.6	110	40.9	7	42.9	42	39	18	2.54	3.02
Kelly township.....	286	203	46.3	169	41.4	15	66.7	83	71	36	2.50	2.93
Bunceton city.....	140	97	56.7	75	49.3	9	77.8	43	36	16	2.53	2.97
Lamine township.....	112	82	36.6	72	33.3	5	60.0	30	25	10	2.39	2.80
Lebanon township.....	131	100	36.0	83	32.5	8	37.5	31	27	12	2.51	2.90
North Moniteau township.....	93	67	46.3	61	45.9	2	50.0	26	22	7	2.74	3.31
Otterville township.....	337	233	39.9	183	31.7	35	74.3	104	89	40	2.53	2.98
Otterville city.....	190	125	42.4	93	31.2	24	79.2	65	57	29	2.39	2.90
Palestine township.....	169	107	35.5	90	33.3	8	37.5	62	46	22	2.34	2.86
Pilot Grove township.....	456	323	45.8	255	43.5	48	56.3	133	123	72	2.55	3.06
Pilot Grove city.....	304	193	42.0	144	38.2	38	52.6	111	104	62	2.33	2.93
Prairie Home township.....	274	192	35.4	162	32.7	20	50.0	82	68	31	2.49	2.99
Prairie Home city.....	121	85	38.8	67	35.8	13	46.2	36	33	22	2.31	2.78
Saline township.....	347	260	33.8	223	29.1	21	71.4	87	76	20	2.42	2.78
Woodbridge village.....	32	15	46.7	8	50.0	5	60.0	17	16	0	1.91	2.80
South Moniteau township.....	79	62	51.6	59	52.5	2	0.0	17	15	7	2.67	3.06

Table 7.
Households and Families: 2010—Con.

[For information on confidentiality protection, nonsampling error, and definitions, see Selected Appendixes at <www.census.gov/prod/cen2010/cph-1-a.pdf>]

State County County Subdivision Place		Family households						Nonfamily households			Average size			
		Total		Husband-wife family		Female householder, no husband present		Total	Householder living alone		House- holds	Families		
		Total households	Number	Percent with own children under 18 years	Number	Percent with own children under 18 years	Number		Percent with own children under 18 years	Total			Total	65 years and over
Crawford County.....	9,831	6,712	40.9	5,111	35.3	1,064	58.4	3,119	2,599	1,066	2.48	2.96		
Benton township.....	2,575	1,630	42.9	1,177	35.5	322	58.7	945	798	323	2.41	2.98		
Cuba city.....	1,385	816	46.8	541	37.9	212	62.3	569	485	191	2.37	3.03		
Leasburg village (part).....	48	18	38.9	15	46.7	2	0.0	30	30	18	1.77	3.00		
Boone township.....	2,272	1,612	44.7	1,162	37.8	327	65.4	660	539	213	2.56	3.00		
Bourbon city.....	652	433	47.3	286	38.1	108	69.4	219	188	86	2.50	3.03		
St. Cloud village.....	18	12	33.3	9	22.2	3	66.7	6	4	2	2.28	2.67		
Sullivan city (part).....	574	395	49.6	251	39.0	118	71.2	179	154	59	2.47	2.95		
West Sullivan town.....	41	31	58.1	23	56.5	7	71.4	10	8	4	2.90	3.26		
Courtois township.....	541	378	38.9	289	33.9	42	54.8	163	144	62	2.40	2.84		
Knobview township.....	676	465	31.2	393	26.5	43	46.5	211	174	73	2.29	2.71		
Liberty township.....	681	486	37.7	386	36.3	60	40.0	195	166	48	2.60	3.08		
Leasburg village (part).....	96	62	53.2	43	51.2	14	50.0	34	30	10	2.64	3.34		
Meramec township.....	1,490	988	44.6	740	38.9	163	58.3	502	414	201	2.51	3.05		
Steelville city.....	638	345	51.3	217	43.8	87	62.1	293	240	122	2.35	3.12		
Oak Hill township.....	694	515	35.3	435	33.6	40	45.0	179	136	49	2.55	2.91		
Osage township.....	480	342	33.6	283	30.4	37	51.4	138	120	51	2.44	2.89		
Union township.....	422	296	38.9	246	35.0	30	63.3	126	108	46	2.45	2.93		
Dade County.....	3,271	2,225	36.4	1,840	32.0	238	55.0	1,046	931	443	2.37	2.87		
Cedar township.....	130	99	28.3	92	26.1	3	66.7	31	24	13	2.34	2.67		
Center township.....	870	509	39.5	398	32.9	83	63.9	361	315	149	2.21	2.87		
Greenfield city.....	600	336	44.0	238	35.7	74	66.2	264	230	114	2.19	2.89		
Ernest township.....	45	33	45.5	30	43.3	1	0.0	12	10	5	2.91	3.45		
Grant township.....	85	68	39.7	57	35.1	3	33.3	17	16	7	2.68	3.03		
Lockwood township.....	496	328	39.9	253	32.8	48	60.4	168	163	91	2.36	2.94		
Lockwood city.....	381	244	41.4	179	32.4	44	61.4	137	132	75	2.32	2.93		
Marion township.....	93	67	40.3	58	39.7	4	75.0	26	25	3	2.49	3.01		
North township.....	140	89	34.8	74	33.8	5	20.0	51	50	22	2.19	2.80		
Arcola village.....	31	16	18.8	12	16.7	2	0.0	15	15	10	1.77	2.38		
North Morgan township.....	92	69	26.1	63	25.4	3	0.0	23	21	6	2.29	2.59		
Pilgrim township.....	55	36	41.7	30	36.7	5	60.0	19	14	7	2.40	2.86		
Polk township.....	245	183	38.8	154	35.7	19	42.1	62	52	26	2.52	2.88		
Rock Prairie township.....	392	283	31.8	241	28.6	20	50.0	109	91	38	2.50	2.92		
Evertown city.....	128	90	35.6	75	34.7	9	44.4	38	35	14	2.49	2.99		
Sac township.....	213	154	18.8	130	16.2	16	31.3	59	53	31	2.17	2.54		
Smith township.....	65	54	55.6	47	51.1	4	75.0	11	11	1	3.02	3.37		
South township.....	90	59	30.5	49	22.4	5	40.0	31	28	12	2.29	2.78		
South Morgan township.....	154	118	44.1	101	41.6	12	58.3	36	31	19	2.61	3.02		
Dadeville village.....	90	69	43.5	55	40.0	10	50.0	21	17	10	2.60	2.99		
Washington township.....	106	76	36.8	63	33.3	7	57.1	30	27	13	2.32	2.74		
South Greenfield village.....	40	26	38.5	21	33.3	2	50.0	14	12	7	2.25	2.73		
Dallas County.....	6,524	4,634	38.7	3,712	34.4	605	55.9	1,890	1,586	729	2.54	3.01		
Grant township.....	517	373	33.8	296	29.1	48	50.0	144	116	56	2.46	2.89		
Louisburg village.....	57	32	37.5	23	34.8	6	50.0	25	21	10	2.14	2.81		
Jackson township.....	857	628	37.7	529	35.2	67	53.7	229	184	63	2.58	3.01		
Jasper township.....	412	283	35.3	232	32.8	39	46.2	129	111	47	2.47	2.94		
Bennett Springs CDP (part).....	8	7	28.6	7	28.6	0	(X)	1	1	1	2.63	2.86		
Lincoln township.....	383	279	43.0	230	40.9	33	42.4	104	92	40	2.51	2.97		
Urbana city.....	163	111	45.9	85	42.4	20	55.0	52	44	24	2.44	2.95		
Miller township.....	213	159	40.9	137	40.9	14	35.7	54	47	24	2.36	3.90		
North Benton township.....	1,704	1,098	41.5	778	32.3	222	65.8	606	512	237	2.37	2.91		
Buffalo city (part).....	957	570	49.6	330	37.0	178	68.0	387	324	145	2.32	2.94		
Sheridan township.....	563	429	42.9	373	39.4	24	75.0	134	110	40	2.72	3.09		
Sherman township.....	206	151	39.1	129	33.3	13	69.2	55	42	23	2.60	2.99		
South Benton township.....	858	611	40.9	488	37.7	89	58.4	247	218	120	2.65	3.18		
Buffalo city (part).....	309	190	41.6	143	34.3	36	69.4	119	111	68	2.22	2.87		
Washington township.....	361	286	33.2	247	32.0	23	30.4	75	60	31	2.55	2.86		
Wilson township.....	450	337	29.7	273	27.8	33	27.3	113	94	48	2.50	2.83		
Daviess County.....	3,214	2,303	40.1	1,890	35.7	259	61.4	911	792	350	2.58	3.06		
Benton township.....	174	109	43.1	97	39.2	9	88.9	65	54	22	2.26	2.86		
Pattonburg city (part).....	43	27	44.4	22	36.4	4	75.0	16	12	7	2.28	2.89		
Colfax township.....	234	179	34.6	138	29.7	18	50.0	55	52	24	2.62	2.94		
Winston village.....	95	69	46.4	47	34.0	11	63.6	26	23	5	2.73	3.04		
Grand River township.....	157	117	32.5	89	20.2	16	68.8	40	36	16	2.50	2.81		
Jameson town.....	50	32	46.9	19	26.3	6	66.7	18	17	6	2.66	3.19		
Harrison township.....	33	25	40.0	17	41.2	3	66.7	8	8	3	2.48	2.84		
Jackson township.....	195	159	50.9	144	50.7	11	63.6	36	26	18	3.46	3.88		
Lock Springs village.....	20	16	25.0	13	23.1	1	0.0	4	3	2	2.85	3.00		
Jamesport township.....	396	279	46.6	216	44.0	43	55.8	117	102	50	2.74	3.35		
Jamesport city.....	230	145	45.5	92	38.0	38	60.5	85	74	33	2.28	2.87		
Jefferson township.....	189	139	38.8	120	36.7	7	57.1	50	38	15	2.68	3.10		
Altamont village (part).....	1	0	(X)	0	(X)	0	(X)	1	0	0	2.00	0.00		
Liberty township.....	395	290	29.0	250	24.8	24	50.0	105	94	38	2.32	2.68		
Altamont village (part).....	78	56	48.2	37	45.9	13	53.8	22	19	9	2.59	3.07		
Lake Viking CDP.....	232	167	19.2	154	14.9	8	50.0	65	59	22	2.08	2.42		
Lincoln township.....	39	31	45.2	29	44.8	1	0.0	8	6	2	2.77	3.16		
Gilman City city (part).....	0	0	(X)	0	(X)	0	(X)	0	0	0	0.00	0.00		
Marion township.....	105	65	32.3	58	31.0	4	25.0	40	36	11	2.14	2.74		

Table 7.
Households and Families: 2010—Con.

[For information on confidentiality protection, nonsampling error, and definitions, see Selected Appendixes at <www.census.gov/prod/cen2010/cph-1-a.pdf>]

State County County Subdivision Place	Total households	Family households						Nonfamily households			Average size	
		Total		Husband-wife family		Female householder, no husband present		Total	Householder living alone		House- holds	Families
		Number	Percent with own children under 18 years	Number	Percent with own children under 18 years	Number	Percent with own children under 18 years		Total	65 years and over		
Daviess County—Con.												
Monroe township.....	57	41	43.9	38	42.1	3	66.7	16	11	7	2.68	3.07
Salem township.....	203	138	40.6	114	36.0	14	57.1	65	55	25	2.47	2.99
Coffey city.....	60	47	46.8	38	42.1	4	75.0	13	11	3	2.77	3.11
Pattonsburg city (part).....	56	32	50.0	25	48.0	4	50.0	24	22	11	2.29	3.16
Sheridan township.....	150	117	34.2	103	30.1	6	83.3	33	28	9	2.56	2.90
Union township.....	835	569	43.9	435	37.2	98	65.3	266	239	107	2.52	3.08
Gallatin city.....	712	471	45.0	351	37.6	87	65.5	241	216	100	2.47	3.04
Washington township.....	52	45	40.0	42	38.1	2	100.0	7	7	3	2.71	2.91
DeKalb County.....	3,839	2,547	41.4	2,077	37.7	316	57.9	1,292	1,149	569	2.43	3.02
Adams township.....	262	209	39.2	168	34.5	29	58.6	53	42	17	2.71	2.98
Weatherby town.....	41	28	46.4	17	47.1	9	55.6	13	9	3	2.61	3.04
Camden township.....	660	449	47.0	369	43.9	54	57.4	211	188	103	2.59	3.19
Amity town.....	20	13	23.1	13	23.1	0	(X)	7	5	3	2.70	3.38
Maysville city.....	433	272	49.3	202	44.6	50	58.0	161	141	82	2.47	3.15
Colfax township.....	308	203	36.0	170	37.6	23	21.7	105	90	36	2.34	2.89
Osborn city (part).....	171	100	33.0	77	36.4	16	18.8	71	65	24	2.19	2.86
Dallas township.....	114	89	41.6	81	39.5	4	50.0	25	23	11	2.95	3.43
Grand River township.....	1,084	579	50.9	439	45.1	102	70.6	505	459	244	2.19	3.07
Cameron city (part).....	742	331	56.2	227	48.5	83	73.5	411	384	210	1.95	2.97
Grant township.....	125	87	32.2	69	31.9	9	22.2	38	31	9	2.57	3.01
Polk township.....	318	227	37.4	195	33.3	21	71.4	91	84	47	2.42	2.88
Union Star town.....	175	123	43.9	96	37.5	19	73.7	52	48	30	2.50	2.99
Sherman township.....	208	167	37.7	142	34.5	15	60.0	41	38	18	2.64	2.97
Washington township.....	760	537	33.5	444	30.0	59	50.8	223	194	84	2.43	2.90
Clarksdale city.....	129	71	29.6	58	22.4	6	66.7	58	54	22	2.10	2.83
Stewartsville city.....	298	209	36.8	152	31.6	38	50.0	89	72	30	2.52	2.98
Dent County.....	6,338	4,366	38.7	3,452	34.5	611	51.9	1,972	1,682	781	2.44	2.92
Current township.....	191	125	39.2	97	37.1	18	44.4	66	51	27	2.34	2.82
Franklin township.....	370	287	34.1	243	31.7	31	41.9	83	72	35	2.61	2.97
Gladden township.....	192	141	28.4	110	23.6	19	42.1	51	43	14	2.39	2.72
Linn township.....	67	47	25.5	42	26.2	4	25.0	20	18	9	2.25	2.70
Meramec township.....	127	88	38.6	77	36.4	5	0.0	39	29	8	2.46	2.88
Norman township.....	311	221	36.7	176	32.4	21	57.1	90	72	37	2.47	2.86
Osage township.....	165	127	42.5	104	32.7	18	83.3	38	34	15	2.60	3.01
Short Bend township.....	194	139	29.5	108	25.9	21	33.3	55	42	19	2.40	2.74
Sinkin township.....	122	82	35.4	69	31.9	10	60.0	40	34	11	2.44	2.93
Bunker city (part).....	65	44	47.7	35	42.9	7	71.4	21	19	7	2.63	3.18
Spring Creek East township.....	1,864	1,261	44.8	951	40.5	222	56.3	603	512	232	2.49	3.01
Salem city (part).....	1,047	616	48.4	411	41.6	162	57.4	431	377	170	2.31	3.00
Spring Creek West township.....	1,762	1,122	38.6	866	33.3	175	53.7	640	563	283	2.30	2.88
Salem city (part).....	1,105	632	41.9	451	35.7	131	51.9	473	425	215	2.18	2.86
Texas township.....	342	258	36.0	208	34.1	30	36.7	84	68	22	2.61	3.00
Watkins township.....	631	468	34.4	401	31.7	37	45.9	163	144	69	2.49	2.90
Douglas County.....	5,587	3,893	35.4	3,135	30.5	498	57.2	1,694	1,421	673	2.43	2.88
Benton township.....	1,820	1,149	39.2	836	32.2	236	61.4	671	567	311	2.30	2.86
Ava city.....	1,296	753	43.6	494	35.0	199	62.3	543	465	261	2.22	2.86
Boone township.....	246	179	30.2	142	23.2	25	60.0	67	57	26	2.36	2.75
Brown township.....	88	65	35.4	54	27.8	8	75.0	23	18	7	2.64	2.85
Brush Creek township.....	164	117	33.3	95	28.4	16	62.5	47	37	14	2.42	2.84
Bryan township.....	147	117	23.9	102	20.6	7	28.6	30	27	10	2.35	2.63
Buchanan township.....	119	92	38.0	78	32.1	10	70.0	27	22	9	2.66	3.05
Campbell township.....	189	138	31.2	116	30.2	15	40.0	51	42	18	2.48	2.88
Cass township.....	139	106	37.7	88	31.8	7	42.9	33	29	13	2.63	2.88
Champion township.....	118	77	29.9	67	28.4	6	16.7	41	37	19	2.28	2.90
Clay township.....	129	94	30.9	83	28.9	9	55.6	35	32	8	2.36	2.82
Clinton township.....	105	81	28.4	72	26.4	4	25.0	24	17	8	2.37	2.63
Findley township.....	254	179	32.4	157	28.7	13	61.5	75	66	32	2.40	2.88
Jackson township.....	104	67	26.9	55	25.5	9	33.3	37	30	15	2.30	2.82
Lincoln township.....	181	137	27.7	124	25.8	6	16.7	44	37	12	2.64	2.99
McKinley township.....	78	62	29.0	50	28.0	9	44.4	16	13	4	2.62	2.95
McMurtrey township.....	175	122	27.9	103	25.2	14	57.1	53	41	14	2.46	2.91
Miller township.....	290	203	36.9	167	32.3	15	73.3	87	77	27	2.47	2.93
Richland township.....	127	88	36.4	71	31.0	7	57.1	39	31	11	2.39	2.86
Spencer township.....	139	108	40.7	95	41.1	8	25.0	31	24	8	2.77	3.16
Spring Creek township.....	307	249	38.6	204	33.8	21	76.2	58	44	17	2.75	3.00
Walls township.....	236	164	33.5	134	29.9	19	52.6	72	67	36	2.38	2.87
Washington township.....	281	194	43.8	156	39.1	22	54.5	87	69	37	2.49	2.98
Wood township.....	151	105	35.2	86	30.2	12	41.7	46	37	17	2.42	2.87
Dunklin County.....	12,837	8,492	42.5	5,896	36.4	1,935	58.2	4,345	3,756	1,663	2.44	2.98
Buffalo township.....	597	356	42.4	224	35.3	87	59.8	241	200	78	2.32	2.96
Arbyrd city (part).....	6	4	75.0	3	100.0	1	0.0	2	0	0	3.83	3.75
Cardwell city.....	317	180	46.1	100	40.0	54	61.1	137	114	40	2.25	2.95
Clay township.....	600	412	35.7	314	32.2	63	46.0	188	163	81	2.42	2.89
Hornersville city.....	275	178	44.4	123	39.8	36	55.6	97	91	45	2.41	3.01
Rives town.....	30	18	22.2	12	16.7	5	40.0	12	9	3	2.10	2.44
Cotton Hill township.....	2,404	1,553	42.4	1,005	34.5	430	58.4	851	739	319	2.35	2.90

Table 7.
Households and Families: 2010—Con.

[For information on confidentiality protection, nonsampling error, and definitions, see Selected Appendixes at <www.census.gov/prod/cen2010/cph-1-a.pdf>]

State County County Subdivision Place	Total households	Family households						Nonfamily households			Average size	
		Total		Husband-wife family		Female householder, no husband present		Total	Householder living alone		House- holds	Families
		Number	Percent with own children under 18 years	Number	Percent with own children under 18 years	Number	Percent with own children under 18 years		Total	65 years and over		
Dunklin County—Con.												
Cotton Hill township—Con.												
Malden city.....	1,780	1,109	43.6	659	33.7	365	60.5	671	580	249	2.34	2.94
Freeborn township.....	713	465	47.1	317	41.6	103	56.3	248	219	92	2.49	3.08
Clarkton city.....	495	327	50.2	205	45.9	91	57.1	168	147	58	2.60	3.20
Holcomb township.....	559	404	47.0	311	41.8	70	65.7	155	133	64	2.68	3.16
Holcomb city.....	248	173	50.3	124	42.7	40	67.5	75	68	34	2.56	3.10
Independence township.....	5,158	3,429	42.5	2,326	35.0	869	60.5	1,729	1,495	607	2.44	2.96
Kennett city.....	4,377	2,849	42.4	1,860	33.8	794	60.5	1,528	1,320	545	2.41	2.95
Salem township.....	1,129	748	45.3	551	42.6	134	55.2	381	336	185	2.53	3.15
Arbyrd city (part).....	192	120	44.2	83	37.3	18	66.7	72	63	34	2.53	3.23
Senath city.....	661	433	50.6	320	49.4	78	56.4	228	205	113	2.56	3.24
Union township.....	1,677	1,125	40.0	848	36.6	179	50.8	552	471	237	2.44	2.97
Campbell city.....	799	495	45.7	324	40.4	127	56.7	304	261	135	2.40	3.03
Franklin County.....	39,170	27,633	43.0	21,722	39.2	3,918	56.4	11,537	9,490	3,791	2.57	3.04
Boeuf township.....	858	648	39.5	580	38.3	40	37.5	210	179	88	2.62	3.02
Berger city.....	85	49	49.0	38	47.4	6	50.0	36	29	17	2.60	3.45
Boles township.....	6,940	4,946	42.6	3,773	37.8	794	57.2	1,994	1,595	532	2.59	3.03
Gray Summit CDP.....	1,040	736	42.9	559	40.3	102	49.0	304	236	65	2.60	3.03
Pacific city (part).....	2,363	1,520	45.4	1,048	38.1	352	60.8	843	687	239	2.45	3.00
Villa Ridge CDP (part).....	919	719	41.3	559	36.5	107	58.9	200	165	67	2.79	3.12
Boone township.....	2,111	1,551	37.7	1,258	35.4	184	44.6	560	470	181	2.55	2.96
Gerald city.....	527	356	44.9	240	39.6	81	51.9	171	139	56	2.50	2.97
Leslie village.....	50	36	58.3	24	54.2	8	75.0	14	9	1	3.42	4.00
Calvey township.....	1,981	1,517	38.4	1,222	35.2	181	49.2	464	354	109	2.69	3.03
Central township.....	5,420	3,743	43.0	2,827	39.0	608	56.9	1,677	1,370	552	2.58	3.06
Parkway village.....	193	110	46.4	81	40.7	20	65.0	83	71	50	2.27	3.04
St. Clair city.....	1,908	1,136	50.3	716	45.8	308	60.7	772	640	264	2.43	3.11
Lyon township.....	1,465	1,123	36.4	988	35.2	71	46.5	342	282	120	2.60	2.97
Meramec township.....	3,695	2,446	44.8	1,775	39.6	457	58.4	1,249	1,050	483	2.51	3.05
Miramiguoa Park village.....	50	32	31.3	23	26.1	6	50.0	18	17	6	2.40	3.00
Oak Grove Village village.....	216	114	49.1	65	44.6	35	57.1	102	86	45	2.36	3.14
Sullivan city (part).....	2,255	1,398	48.4	935	42.2	326	59.2	857	723	348	2.44	3.06
New Haven township.....	818	533	49.9	406	45.8	87	59.8	285	253	115	2.45	3.08
New Haven city.....	818	533	49.9	406	45.8	87	59.8	285	253	115	2.45	3.08
Prairie township.....	1,509	1,157	37.3	946	34.0	112	55.4	352	277	97	2.67	3.00
St. Johns township.....	1,838	1,467	40.2	1,310	38.6	100	53.0	371	289	98	2.76	3.10
Union township.....	6,672	4,837	47.1	3,804	43.5	689	57.8	1,835	1,500	596	2.66	3.11
Union city.....	3,902	2,612	53.1	1,863	49.0	512	61.5	1,290	1,056	424	2.59	3.14
Villa Ridge CDP (part).....	29	19	15.8	13	7.7	4	25.0	10	9	3	2.03	2.47
Washington township.....	5,863	3,665	45.9	2,833	41.6	595	60.3	2,198	1,871	820	2.35	2.97
Washington city.....	5,863	3,665	45.9	2,833	41.6	595	60.3	2,198	1,871	820	2.35	2.97
Gasconade County.....	6,250	4,242	37.2	3,433	33.2	530	51.9	2,008	1,744	867	2.40	2.89
Boeuf township.....	431	320	33.4	274	30.3	27	40.7	111	99	42	2.52	2.94
Boulware township.....	290	197	27.9	168	26.2	14	35.7	93	81	46	2.21	2.66
Bourbois township.....	203	144	36.8	117	33.3	18	50.0	59	45	18	2.59	3.02
Brush Creek township.....	300	231	33.8	206	33.0	10	30.0	69	57	22	2.59	2.92
Canaan township.....	2,141	1,429	41.7	1,105	36.0	230	59.1	712	621	309	2.42	2.94
Owensville city (part).....	1,079	678	46.0	475	37.9	153	62.1	401	357	178	2.33	2.91
Rosebud city.....	179	107	40.2	85	30.6	18	72.2	72	61	27	2.28	2.88
Clay township.....	644	451	33.7	354	30.2	64	45.3	193	167	71	2.41	2.85
Bland city (part).....	230	142	38.7	96	32.3	35	48.6	88	76	31	2.34	2.96
Owensville city (part).....	2	2	0.0	2	0.0	0	(X)	0	0	0	2.50	2.50
Richland township.....	379	232	32.8	189	27.5	27	51.9	147	118	57	2.26	2.85
Gasconade city.....	97	57	35.1	37	24.3	14	50.0	40	32	21	2.30	2.89
Morrison city.....	52	34	44.1	31	41.9	2	50.0	18	13	5	2.67	3.29
Roark township.....	1,593	1,034	37.2	843	33.8	124	50.0	559	497	273	2.31	2.87
Hermann city.....	1,047	614	40.9	474	37.6	97	48.5	433	390	218	2.23	2.93
Third Creek township.....	269	204	36.8	177	35.6	16	37.5	65	59	29	2.48	2.85
Gentry County.....	2,674	1,789	39.3	1,482	35.6	220	59.5	885	776	403	2.45	3.03
Athens township.....	923	577	38.5	463	33.7	82	57.3	346	306	164	2.29	2.90
Albany city.....	753	446	39.7	343	34.4	76	57.9	307	269	141	2.21	2.87
Bogle township.....	86	56	41.1	48	37.5	6	66.7	30	24	4	2.44	3.00
Gentry village.....	29	18	55.6	15	46.7	3	100.0	11	10	0	2.48	3.17
Cooper township.....	698	475	42.1	400	39.3	57	63.2	223	198	112	2.55	3.17
Darlington village.....	44	34	44.1	26	38.5	8	62.5	10	9	6	2.75	3.15
Stanberry city.....	477	304	42.1	249	37.3	45	66.7	173	154	91	2.35	2.98
Howard township.....	46	34	23.5	31	25.8	1	0.0	12	12	4	2.17	2.59
Huggins township.....	59	45	26.7	41	22.0	2	50.0	14	11	5	2.47	2.78
Jackson township.....	567	392	40.6	314	35.4	60	65.0	175	155	78	2.45	2.96
King City city.....	411	266	43.6	202	36.1	51	70.6	145	126	68	2.38	2.97
Miller township.....	188	130	27.7	112	25.9	9	33.3	58	47	26	2.30	2.71
McFall city.....	44	26	26.9	21	23.8	4	50.0	18	17	11	2.11	2.73
Wilson township.....	107	80	53.8	73	54.8	3	33.3	27	23	10	3.63	4.43
Greene County.....	114,244	69,071	41.9	51,797	37.0	12,206	57.7	45,173	34,738	11,325	2.31	2.88
Battlefield A township.....	2,216	1,663	50.2	1,390	47.8	195	58.5	553	451	90	2.62	3.03
Battlefield city.....	2,125	1,593	51.0	1,324	48.6	192	58.9	532	434	84	2.63	3.05

Table 7.
Households and Families: 2010—Con.

[For information on confidentiality protection, nonsampling error, and definitions, see Selected Appendixes at <www.census.gov/prod/cen2010/cph-1-a.pdf>]

State County County Subdivision Place	Total households	Family households						Nonfamily households			Average size	
		Total		Husband-wife family		Female householder, no husband present		Total	Householder living alone		House- holds	Families
		Number	Percent with own children under 18 years	Number	Percent with own children under 18 years	Number	Percent with own children under 18 years		Total	65 years and over		
Greene County—Con.												
Battlefield B township.....	1,564	1,269	41.8	1,128	40.2	111	55.0	295	241	62	2.68	2.99
Boone No. 1 township.....	580	392	41.3	313	33.5	52	67.3	188	170	83	2.32	2.84
Ash Grove city (part).....	379	234	47.9	181	39.8	36	66.7	145	132	72	2.30	2.95
Boone No. 2 township.....	340	260	38.8	197	29.4	44	68.2	80	70	28	2.54	2.85
Ash Grove city (part).....	205	145	48.3	98	35.7	35	74.3	60	52	21	2.55	2.99
Brookline township.....	966	714	47.1	575	43.0	88	64.8	252	200	59	2.59	2.96
Republic city (part).....	444	333	53.5	278	51.4	33	69.7	111	76	14	2.71	3.07
Campbell No. 1 township.....	1,111	913	37.8	831	36.7	64	53.1	198	165	64	2.59	2.86
Campbell No. 2 township.....	740	548	40.0	437	36.2	72	55.6	192	149	61	2.55	2.90
Campbell No. 2A township.....	2,903	1,896	44.7	1,388	39.6	349	58.5	1,007	711	210	2.42	2.88
Campbell No. 2B township.....	955	703	51.9	567	47.8	90	74.4	252	175	42	2.64	3.03
Campbell No. 2C township.....	862	690	32.9	607	31.1	57	35.1	172	143	81	2.53	2.82
Cass township.....	443	342	38.6	299	37.8	28	39.3	101	82	30	2.60	2.98
Center No. 1 township.....	1,363	1,115	43.5	957	41.5	96	55.2	248	192	65	2.78	3.06
Republic city (part).....	6	6	50.0	5	40.0	1	100.0	0	0	0	3.00	3.00
Willard city (part).....	1	1	0.0	1	0.0	0	(X)	0	0	0	3.00	3.00
Center No. 3 township.....	723	538	33.8	452	33.8	59	40.7	185	152	60	2.50	2.91
Cherokee township.....	1,833	1,295	39.7	1,090	36.7	155	52.9	538	417	141	2.46	2.91
Clay B township.....	718	592	30.4	553	29.3	25	48.0	126	104	49	2.50	2.75
Clay C township.....	1,266	1,076	40.9	998	39.4	53	60.4	190	171	90	2.68	2.95
East Clay A township.....	435	361	28.0	329	25.5	22	54.5	74	62	26	2.49	2.70
East Republic township.....	1,685	1,305	50.7	1,059	47.5	167	65.3	380	315	150	2.73	3.11
Republic city (part).....	1,601	1,230	50.1	991	46.9	164	64.6	371	307	148	2.70	3.10
Franklin No. 1 township.....	600	455	34.1	399	30.6	39	51.3	145	113	54	2.50	2.87
Franklin No. 2 township.....	1,252	1,028	32.5	901	29.7	89	55.1	224	180	75	2.62	2.87
Jackson No. 1 township.....	1,113	853	43.7	698	41.7	100	56.0	260	222	82	2.58	2.95
Fair Grove city.....	529	389	50.1	299	47.5	63	60.3	140	122	45	2.63	3.08
Jackson No. 2 township.....	1,605	1,192	43.7	958	40.9	164	57.3	413	347	142	2.59	3.00
Strafford city.....	867	636	51.9	469	48.2	124	64.5	231	196	71	2.64	3.08
Murray township.....	2,400	1,870	52.6	1,514	48.3	251	70.1	530	434	177	2.74	3.10
Willard city (part).....	1,900	1,454	56.5	1,135	51.9	227	72.2	446	365	139	2.75	3.13
North Campbell No. 1 township.....	699	557	35.4	497	34.0	46	52.2	142	112	29	2.52	2.80
North Campbell No. 2 township.....	1,093	845	30.7	755	28.7	63	42.9	248	224	118	2.47	2.83
North Campbell No. 3A township.....	919	676	32.8	545	27.7	96	50.0	243	207	89	2.44	2.80
North Campbell No. 3B township.....	423	338	38.8	278	35.3	43	55.8	85	71	19	2.66	2.96
Willard city (part).....	0	0	(X)	0	(X)	0	(X)	0	0	0	0.00	0.00
Pond Creek township.....	594	487	37.4	428	36.4	37	27.0	107	86	27	2.66	2.93
Republic North township.....	2,473	1,723	55.3	1,236	48.9	363	71.9	750	618	206	2.58	3.08
Republic city (part).....	2,160	1,501	57.8	1,052	51.3	343	72.6	659	538	174	2.60	3.11
Robberson No. 1A township.....	229	157	36.3	125	31.2	16	37.5	72	61	29	2.41	2.86
Robberson No. 1B township.....	493	375	37.9	315	36.2	32	40.6	118	87	22	2.61	2.96
Robberson No. 2 township.....	954	758	35.5	655	33.3	63	42.9	196	159	60	2.59	2.87
Springfield township.....	69,753	35,453	40.8	23,964	34.0	8,199	56.9	34,300	26,039	8,228	2.13	2.81
Springfield city (part).....	69,753	35,453	40.8	23,964	34.0	8,199	56.9	34,300	26,039	8,228	2.13	2.81
Taylor township.....	915	698	32.8	615	31.4	54	40.7	217	184	81	2.46	2.83
Walnut Grove township.....	572	415	40.5	340	37.4	59	54.2	157	129	58	2.54	2.95
Walnut Grove city.....	274	184	42.9	136	38.2	41	51.2	90	77	37	2.43	2.97
Washington township.....	1,077	818	36.1	706	33.4	61	54.1	259	208	82	2.55	2.92
Rogersville city (part).....	105	73	68.5	53	62.3	14	85.7	32	23	6	2.68	3.18
West Republic township.....	1,494	1,079	50.7	795	45.9	190	65.3	415	329	119	2.64	3.07
Republic city (part).....	1,275	901	54.2	638	49.2	177	67.8	374	299	107	2.62	3.08
Wilson A township.....	1,857	1,154	48.6	767	39.5	279	67.4	703	496	90	2.39	2.90
Wilson C township.....	1,375	1,140	51.7	986	49.6	114	65.8	235	181	45	2.86	3.14
Wilson CW township.....	1,651	1,328	46.8	1,150	45.0	121	61.2	323	281	102	2.76	3.08
Grundy County.....	4,204	2,694	40.2	2,146	34.2	365	65.8	1,510	1,309	646	2.36	2.94
Franklin township.....	183	125	47.2	101	42.6	15	66.7	58	47	19	2.65	3.19
Spickard city.....	112	68	42.6	48	33.3	14	64.3	44	36	14	2.27	2.75
Harrison township.....	47	34	38.2	32	40.6	2	0.0	13	13	5	2.30	2.79
Jackson township.....	50	40	37.5	36	30.6	3	100.0	10	7	3	2.70	3.00
Jefferson township.....	145	112	45.5	95	48.4	9	33.3	33	29	15	3.07	3.59
Liberty township.....	181	122	41.0	94	36.2	19	63.2	59	48	22	2.41	2.92
Galt city.....	109	70	44.3	48	39.6	15	53.3	39	31	13	2.32	2.83
Lincoln township.....	193	147	35.4	130	30.0	11	81.8	46	40	21	2.72	3.15
Tindall town.....	32	20	35.0	16	25.0	2	50.0	12	11	8	2.41	3.05
Madison township.....	258	190	34.2	157	28.7	20	65.0	68	49	17	2.43	2.72
Edinburg CDP.....	35	30	33.3	26	30.8	3	66.7	5	3	2	2.63	2.70
Leisure Lake CDP.....	78	47	36.2	33	21.2	8	75.0	31	27	11	2.05	2.47
Marion township.....	103	79	32.9	72	30.6	4	75.0	24	20	6	2.41	2.75
Myers township.....	56	46	32.6	40	25.0	3	100.0	10	8	3	2.88	3.15
Taylor township.....	71	57	33.3	46	32.6	4	75.0	14	14	6	2.52	2.81
Brimson village.....	30	22	27.3	16	25.0	2	100.0	8	8	4	2.10	2.50
Trenton township.....	2,716	1,591	41.4	1,210	33.8	261	65.5	1,125	994	514	2.22	2.89
Trenton city.....	2,559	1,467	42.4	1,100	34.3	254	66.5	1,092	969	501	2.21	2.89
Washington township.....	39	31	35.5	30	33.3	1	100.0	8	8	2	2.92	3.42
Wilson township.....	162	120	40.8	103	36.9	13	69.2	42	32	13	2.51	2.90
Laredo city.....	89	59	35.6	48	27.1	8	87.5	30	25	8	2.22	2.68

Table 7.

Households and Families: 2010—Con.

[For information on confidentiality protection, nonsampling error, and definitions, see Selected Appendixes at <www.census.gov/prod/cen2010/cph-1-a.pdf>]

State County County Subdivision Place	Total households	Family households						Nonfamily households			Average size	
		Total		Husband-wife family		Female householder, no husband present		Total	Householder living alone		House- holds	Families
		Number	Percent with own children under 18 years	Number	Percent with own children under 18 years	Number	Percent with own children under 18 years		Total	65 years and over		
Harrison County.....	3,669	2,461	40.6	2,000	35.5	304	62.2	1,208	1,037	525	2.40	2.93
Adams township.....	56	40	30.0	35	25.7	1	100.0	16	15	7	2.41	2.93
Bethany township.....	1,565	946	43.8	725	36.3	167	68.9	619	537	266	2.25	2.87
Bethany city.....	1,411	821	44.2	619	36.0	155	69.7	590	511	257	2.23	2.88
Butler township.....	51	45	28.9	42	28.6	2	0.0	6	5	2	2.73	2.87
Clay township.....	41	28	21.4	26	19.2	1	0.0	13	12	6	2.07	2.54
Colfax township.....	206	154	42.9	126	38.9	13	61.5	52	46	25	2.73	3.19
Blythedale village.....	86	56	42.9	41	36.6	8	62.5	30	28	15	2.24	2.75
Eagleville town (part).....	7	5	100.0	4	100.0	0	(X)	2	1	1	3.00	3.20
Cypress township.....	65	50	40.0	45	42.2	1	0.0	15	13	6	2.45	2.80
Dallas township.....	77	60	45.0	53	41.5	1	0.0	17	15	4	2.83	3.12
Fox Creek township.....	44	29	34.5	27	33.3	1	0.0	15	13	5	2.39	3.03
Grant township.....	190	122	49.2	98	44.9	14	57.1	68	53	28	2.42	2.99
Ridgeway city (part).....	137	83	49.4	62	43.5	12	50.0	54	42	23	2.38	3.01
Hamilton township.....	54	42	31.0	37	27.0	2	50.0	12	10	4	2.54	2.88
Jefferson township.....	102	85	42.4	71	36.6	4	50.0	17	13	9	3.22	3.52
Lincoln township.....	41	36	22.2	30	20.0	4	25.0	5	4	2	2.56	2.75
Madison township.....	190	129	34.9	106	33.0	15	53.3	61	52	35	2.30	2.81
Cainsville city.....	126	83	37.3	66	36.4	12	50.0	43	39	26	2.30	2.90
Marion township.....	189	131	39.7	105	32.4	24	70.8	58	54	25	2.35	2.87
Eagleville town (part).....	50	34	50.0	25	36.0	8	87.5	16	16	6	2.34	2.88
Ridgeway city (part).....	60	40	35.0	33	27.3	7	71.4	20	19	12	2.30	2.88
Sherman township.....	63	51	47.1	44	43.2	4	75.0	12	9	5	2.78	3.02
Sugar Creek township.....	218	155	41.3	125	34.4	16	62.5	63	55	28	2.41	2.85
Gilman City city (part).....	156	108	46.3	83	38.6	12	66.7	48	40	19	2.46	2.93
Trail Creek township.....	96	60	35.0	52	30.8	5	80.0	36	27	15	2.25	2.80
Mount Moriah town.....	43	19	42.1	14	42.9	2	50.0	24	17	9	2.02	2.84
Union township.....	166	115	32.2	107	31.8	6	50.0	51	40	19	2.48	3.01
Eagleville town (part).....	74	42	33.3	38	31.6	2	100.0	32	25	14	2.41	3.26
Washington township.....	46	39	30.8	36	33.3	3	0.0	7	7	2	2.43	2.69
White Oak township.....	209	144	41.7	110	38.2	20	40.0	65	57	32	2.53	3.05
New Hampton city.....	123	80	41.3	54	29.6	14	50.0	43	38	25	2.37	2.90
Henry County.....	9,405	6,224	37.2	4,803	31.7	978	56.5	3,181	2,719	1,190	2.34	2.85
Bear Creek township.....	73	56	35.7	47	34.0	6	33.3	17	14	9	2.51	2.80
Bethlehem township.....	283	237	32.5	199	29.6	20	45.0	46	35	10	2.58	2.79
Big Creek township.....	113	83	34.9	76	34.2	5	60.0	30	27	9	2.41	2.83
Bogard township.....	263	188	42.0	149	37.6	25	68.0	75	66	18	2.52	3.02
Blairtown city.....	41	25	44.0	14	28.6	9	77.8	16	12	1	2.37	3.00
Urich city (part).....	1	1	100.0	0	(X)	0	(X)	0	0	0	2.00	2.00
Clinton township.....	3,772	2,331	38.3	1,699	30.9	452	58.8	1,441	1,243	602	2.27	2.82
Clinton city (part).....	3,563	2,156	39.1	1,535	31.3	447	59.5	1,407	1,214	588	2.25	2.83
Davis township.....	105	69	36.2	62	37.1	2	0.0	36	28	7	2.30	2.78
La Due village.....	15	6	16.7	5	20.0	1	0.0	9	6	3	1.87	2.50
Deepwater township.....	277	154	33.8	118	28.8	30	46.7	123	112	54	2.07	2.72
Montrose city.....	192	101	33.7	70	27.1	26	46.2	91	83	41	2.00	2.68
Deer Creek township.....	168	125	29.6	114	28.1	4	50.0	43	35	13	2.42	2.82
Fairview township.....	360	242	34.7	176	31.8	44	50.0	118	93	43	2.30	2.74
Deepwater city.....	188	125	32.0	79	27.8	33	42.4	63	47	22	2.30	2.70
Fields Creek township.....	658	436	45.0	331	36.9	90	72.2	222	199	65	2.29	2.85
Clinton city (part).....	372	215	54.0	127	37.8	75	78.7	157	144	45	2.12	2.80
Honey Creek township.....	85	64	35.9	57	31.6	3	33.3	21	15	3	2.54	2.84
Hartwell CDP.....	4	4	50.0	3	66.7	1	0.0	0	0	0	4.00	4.00
Leesville township.....	479	331	23.3	272	17.3	36	44.4	148	117	50	2.25	2.61
Tightwad village.....	31	18	27.8	15	13.3	1	100.0	13	10	3	2.23	2.72
Osage township.....	354	248	21.4	217	18.9	18	27.8	106	88	37	2.20	2.58
Brownington town.....	45	32	31.3	21	28.6	8	37.5	13	11	2	2.38	2.84
Shawnee township.....	179	139	44.6	116	41.4	12	50.0	40	36	11	2.63	2.99
Springfield township.....	119	92	28.3	85	25.9	4	50.0	27	22	9	2.50	2.80
Tebo township.....	323	219	38.4	159	37.1	40	42.5	104	87	32	2.61	3.12
Calhoun city.....	175	115	38.3	77	36.4	25	48.0	60	52	16	2.68	3.23
Walker township.....	89	66	28.8	57	29.8	3	0.0	23	19	8	2.35	2.73
White Oak township.....	324	204	41.2	158	34.8	25	52.0	120	107	46	2.34	2.97
Urich city (part).....	215	131	47.3	98	40.8	19	57.9	84	75	35	2.34	3.05
Windsor township.....	1,381	940	42.2	711	37.4	159	58.5	441	376	164	2.48	3.00
Windsor city (part).....	1,156	753	42.6	555	36.6	144	59.0	403	344	152	2.39	2.94
Hickory County.....	4,371	2,840	26.1	2,334	21.0	332	49.7	1,531	1,319	678	2.19	2.66
Center township.....	411	278	20.1	232	15.9	18	22.2	133	118	61	2.13	2.50
Cross Timbers township.....	253	158	34.2	118	29.7	26	50.0	95	77	41	2.39	2.99
Cross Timbers city.....	93	50	42.0	34	32.4	8	62.5	43	35	17	2.32	3.24
Green township.....	1,151	723	23.2	601	18.0	86	46.5	428	375	184	2.07	2.58
Hermitage township.....	529	320	20.9	266	14.3	39	51.3	209	181	111	2.02	2.53
Hermitage city.....	200	106	26.4	87	20.7	12	50.0	94	80	45	2.01	2.65
Jordan township.....	71	48	20.8	41	17.1	5	40.0	23	18	12	2.27	2.69
Montgomery township.....	128	85	27.1	68	20.6	6	33.3	43	38	18	2.22	2.73
Stark township.....	397	281	35.9	246	33.3	25	60.0	116	101	39	2.41	2.90
Preston village.....	104	58	34.5	50	32.0	3	66.7	46	38	17	2.14	2.84
Tyler township.....	592	398	17.8	344	14.2	41	43.9	194	160	85	2.12	2.51
Weaubleau township.....	368	243	35.0	186	29.0	40	55.0	125	106	52	2.45	2.87
Weaubleau city.....	190	111	38.7	80	33.8	25	52.0	79	70	37	2.20	2.81

Table 7.
Households and Families: 2010—Con.

[For information on confidentiality protection, nonsampling error, and definitions, see Selected Appendixes at <www.census.gov/prod/cen2010/cph-1-a.pdf>]

State County County Subdivision Place	Total households	Family households						Nonfamily households			Average size	
		Total		Husband-wife family		Female householder, no husband present		Householder living alone		House- holds	Families	
		Number	Percent with own children under 18 years	Number	Percent with own children under 18 years	Number	Percent with own children under 18 years	Total	Total	65 years and over		
Hickory County—Con.												
Wheatland township.....	471	306	34.6	232	28.0	46	63.0	165	145	75	2.24	2.71
Wheatland city.....	185	95	37.9	57	24.6	26	65.4	90	81	44	2.01	2.67
Holt County.....	2,133	1,421	35.3	1,187	32.0	153	52.3	712	612	313	2.26	2.75
Benton township.....	654	421	37.8	347	33.7	56	60.7	233	209	123	2.21	2.76
Mound City city.....	514	317	40.4	254	35.0	49	63.3	197	179	103	2.16	2.76
Bigelow township.....	93	59	28.8	51	23.5	6	50.0	34	31	8	2.15	2.71
Bigelow village.....	12	6	50.0	4	50.0	2	50.0	6	5	2	2.25	3.17
Big Lake village (part).....	54	32	18.8	30	13.3	0	(X)	22	21	4	1.96	2.56
Clay township.....	223	155	41.3	127	39.4	19	47.4	68	61	31	2.34	2.76
Maitland city.....	144	100	45.0	77	44.2	17	47.1	44	39	18	2.38	2.81
Forbes township.....	71	50	34.0	45	33.3	3	66.7	21	17	11	2.34	2.76
Forest township.....	155	96	36.5	78	28.2	9	88.9	59	51	24	2.28	2.85
Forest City city (part).....	115	68	36.8	58	32.8	5	80.0	47	40	19	2.30	2.97
Hickory township.....	84	61	24.6	51	25.5	6	0.0	23	17	5	2.25	2.59
Lewis township.....	439	298	38.6	253	34.8	29	51.7	141	123	67	2.28	2.77
Forest City city (part).....	2	2	0.0	2	0.0	0	(X)	0	0	0	2.00	2.00
Oregon city.....	356	235	38.7	197	34.5	26	53.8	121	105	61	2.26	2.79
Liberty township.....	83	61	27.9	54	29.6	3	0.0	22	15	5	2.35	2.62
Lincoln township.....	29	20	15.0	14	7.1	2	0.0	9	6	3	2.00	2.10
Corning town.....	8	4	0.0	4	0.0	0	(X)	4	2	1	1.88	2.25
Minton township.....	53	37	18.9	33	21.2	2	0.0	16	14	5	2.34	2.84
Big Lake village (part).....	30	18	0.0	16	0.0	1	0.0	12	12	3	1.77	2.22
Fortescue town.....	10	9	44.4	8	50.0	0	(X)	1	0	0	3.20	3.33
Nodaway township.....	68	50	26.0	43	27.9	5	20.0	18	12	7	2.22	2.54
Union township.....	181	113	35.4	91	29.7	13	61.5	68	56	24	2.27	2.84
Craig city.....	110	67	34.3	49	28.6	11	54.5	43	35	17	2.25	2.81
Howard County.....	3,981	2,609	39.9	2,094	35.4	329	57.4	1,372	1,146	495	2.37	2.90
Bonne Femme township.....	228	176	35.8	138	30.4	24	54.2	52	41	10	2.62	2.99
Boonslick township.....	203	137	40.1	118	39.0	12	41.7	66	54	17	2.57	3.09
Burton township.....	83	46	32.6	41	29.3	3	66.7	37	30	12	2.08	2.74
Chariton township.....	643	420	41.7	345	37.7	47	66.0	223	201	92	2.38	2.98
Glasgow city (part).....	441	263	46.0	201	41.8	41	65.9	178	159	67	2.32	3.04
Franklin township.....	776	497	42.3	391	37.3	66	57.6	279	248	117	2.32	2.90
Franklin city.....	42	26	42.3	20	35.0	4	50.0	16	13	6	2.26	2.88
New Franklin city.....	496	292	44.9	222	40.1	44	61.4	204	184	93	2.20	2.86
Moniteau township.....	407	307	40.4	265	38.9	19	36.8	100	81	26	2.52	2.88
Prairie township.....	296	217	39.6	188	34.6	14	85.7	79	67	29	2.49	2.94
Armstrong city.....	111	78	47.4	62	37.1	10	90.0	33	27	14	2.56	3.08
Richmond township.....	1,345	809	38.8	608	32.4	144	56.3	536	424	192	2.27	2.83
Fayette city.....	949	509	43.6	350	36.3	120	59.2	440	351	166	2.17	2.85
Howell County.....	16,192	11,020	42.6	8,556	36.6	1,727	64.4	5,172	4,400	1,932	2.46	2.96
Benton township.....	846	614	37.5	506	34.8	62	53.2	232	197	81	2.51	2.96
South Fork CDP.....	90	66	48.5	54	44.4	9	88.9	24	21	12	2.68	3.20
Chapel township.....	224	175	30.9	155	28.4	10	60.0	49	42	19	2.62	2.92
Dry Creek township.....	701	506	41.5	414	35.3	60	73.3	195	150	55	2.53	2.93
Pomona CDP.....	206	142	46.5	102	37.3	29	75.9	64	44	12	2.48	2.89
West Plains city (part).....	36	29	41.4	28	39.3	0	(X)	7	7	3	2.58	2.97
Goldsberry township.....	1,704	1,088	46.0	803	38.5	200	68.5	616	523	271	2.36	2.94
Mountain View city.....	1,151	690	48.4	487	38.6	148	73.6	461	394	211	2.28	2.92
Howell township.....	7,986	5,244	44.5	3,919	38.1	969	64.0	2,742	2,326	1,003	2.40	2.94
Brandsville city.....	61	39	46.2	25	40.0	6	33.3	22	17	8	2.64	3.15
West Plains city (part).....	4,965	2,983	47.6	2,070	39.3	691	67.3	1,982	1,698	747	2.30	2.93
Hutton Valley township.....	440	312	34.6	256	28.5	42	61.9	128	111	44	2.46	2.91
Willow Springs city (part).....	0	0	(X)	0	(X)	0	(X)	0	0	0	0.00	0.00
Myatt township.....	264	188	41.0	157	36.3	19	63.2	76	66	26	2.48	2.92
Siloam Springs township.....	242	183	48.1	155	47.1	20	50.0	59	50	22	3.13	3.65
Sisson township.....	589	434	40.1	352	35.8	55	63.6	155	137	46	2.57	2.99
South Fork township.....	427	324	35.8	276	33.0	28	42.9	103	94	41	2.60	3.00
Spring Creek township.....	756	571	39.1	485	33.8	56	73.2	185	151	56	2.61	2.99
Willow Springs township.....	2,013	1,381	42.0	1,078	35.3	206	66.0	632	553	268	2.48	2.97
Willow Springs city (part).....	925	564	49.3	391	37.3	127	78.0	361	325	169	2.36	2.94
Iron County.....	4,378	2,854	39.5	2,187	34.0	459	59.7	1,524	1,313	557	2.37	2.91
Arcadia township.....	2,294	1,461	40.7	1,105	35.2	261	60.5	833	718	322	2.37	2.95
Arcadia city.....	293	164	34.8	121	32.2	29	51.7	129	115	67	2.02	2.65
Ironton city.....	639	375	38.4	263	33.1	89	50.6	264	239	103	2.21	2.88
Pilot Knob city.....	335	195	44.6	130	34.6	51	60.8	140	120	56	2.23	2.83
Dent township.....	506	345	41.4	268	34.7	51	62.7	161	134	60	2.32	2.76
Viburnum city.....	278	199	45.7	149	38.3	36	61.1	79	69	34	2.41	2.85
Iron township.....	490	327	33.6	248	27.4	43	48.8	163	135	48	2.31	2.75
Kaolin township.....	177	119	36.1	101	28.7	10	90.0	58	52	18	2.41	2.89
Liberty township.....	200	130	36.9	107	32.7	14	64.3	70	55	26	2.47	3.03
Union townshp.....	711	472	39.8	358	36.0	80	56.3	239	219	83	2.39	2.96
Annapolis city.....	155	85	48.2	54	37.0	22	68.2	70	62	21	2.15	2.88
Des Arc village.....	68	46	45.7	35	42.9	8	62.5	22	21	7	2.60	3.20

Table 7.

Households and Families: 2010—Con.

[For information on confidentiality protection, nonsampling error, and definitions, see Selected Appendixes at <www.census.gov/prod/cen2010/cph-1-a.pdf>]

State County County Subdivision Place	Total households	Family households						Nonfamily households			Average size	
		Total		Husband-wife family		Female householder, no husband present		Total	Householder living alone		House- holds	Families
		Number	Percent with own children under 18 years	Number	Percent with own children under 18 years	Number	Percent with own children under 18 years		Total	65 years and over		
Jackson County.....	274,804	167,088	45.5	110,090	39.9	43,130	57.9	107,716	87,452	26,055	2.41	3.06
Blue township.....	64,990	40,368	43.4	25,875	36.5	10,513	57.0	24,622	20,310	7,014	2.44	3.05
Independence city (part).....	47,036	28,847	41.3	19,581	34.5	6,691	56.2	18,189	15,102	5,465	2.36	2.97
Kansas City city (part).....	14,333	8,992	50.5	4,507	44.3	3,313	59.0	5,341	4,339	1,246	2.67	3.33
River Bend village.....	5	3	0.0	3	0.0	0	(X)	2	1	0	2.00	2.33
Sugar Creek city (part).....	1,420	852	37.4	554	32.5	211	48.3	568	452	160	2.36	2.96
Brooking township.....	31,047	19,829	42.4	10,990	33.9	7,104	54.9	11,218	9,379	3,346	2.44	3.03
Kansas City city (part).....	19,016	12,169	43.1	5,997	32.9	5,073	54.7	6,847	5,684	1,873	2.47	3.06
Raytown city (part).....	12,031	7,660	41.2	4,993	35.2	2,031	55.3	4,371	3,695	1,473	2.39	2.97
Fort Osage township.....	2,503	1,926	38.7	1,571	34.5	220	60.9	577	477	208	2.70	3.06
Buckner city.....	1,141	808	51.9	579	46.6	150	69.3	333	276	116	2.70	3.19
Independence city (part).....	218	187	25.1	167	23.4	10	30.0	31	24	10	2.70	2.90
Levasy city.....	39	27	22.2	22	13.6	2	100.0	12	11	4	2.13	2.56
Sibley village.....	129	98	40.8	79	36.7	11	72.7	31	25	13	2.77	3.14
Kaw township.....	77,874	35,279	42.0	20,690	35.7	11,220	54.1	42,595	33,865	8,033	2.10	3.00
Kansas City city (part).....	77,874	35,279	42.0	20,690	35.7	11,220	54.1	42,595	33,865	8,033	2.10	3.00
Prairie township.....	37,226	27,358	51.5	21,937	48.3	4,020	65.4	9,868	8,271	3,133	2.65	3.12
Blue Springs city (part).....	692	558	55.4	434	51.8	95	65.3	134	93	24	2.79	3.08
Greenwood city.....	1,769	1,412	61.3	1,171	60.1	157	64.3	357	267	46	2.95	3.30
Independence city (part).....	14	14	57.1	13	53.8	1	100.0	0	0	0	3.43	3.36
Lake Lotawana city (part).....	35	29	37.9	22	27.3	5	60.0	6	6	1	2.71	3.00
Lee's Summit city (part).....	33,711	24,524	51.5	19,527	48.0	3,726	65.7	9,187	7,754	3,017	2.63	3.11
Pleasant Hill city (part).....	2	2	50.0	2	50.0	0	(X)	0	0	0	3.00	3.00
Unity Village village.....	65	11	45.5	6	50.0	3	33.3	54	48	11	1.32	2.36
Sni-A-Bar township.....	30,199	22,537	49.7	17,135	45.0	3,831	65.0	7,662	6,056	1,913	2.70	3.10
Blue Springs city (part).....	18,824	13,905	49.7	10,347	44.4	2,584	66.3	4,919	3,897	1,110	2.68	3.09
Grain Valley city.....	4,566	3,395	59.9	2,558	57.1	597	66.5	1,171	873	258	2.81	3.22
Independence city (part).....	1,474	1,117	42.0	978	40.0	85	47.1	357	309	136	2.60	3.01
Lake Tapawingo city.....	342	247	21.9	212	18.9	25	40.0	95	81	33	2.13	2.45
Lee's Summit city (part).....	0	0	(X)	0	(X)	0	(X)	0	0	0	0.00	0.00
Oak Grove city (part).....	2,756	2,036	54.4	1,400	48.6	436	67.9	720	585	254	2.75	3.16
Van Buren township.....	2,958	2,259	37.7	1,957	35.4	190	54.7	699	539	183	2.59	2.94
Blue Springs city (part).....	6	5	20.0	5	20.0	0	(X)	1	0	0	2.50	2.60
Lake Lotawana city (part).....	805	537	36.9	470	33.0	44	63.6	268	200	61	2.29	2.73
Lone Jack city.....	378	302	52.3	232	47.4	50	74.0	76	56	10	2.76	3.05
Washington township.....	28,007	17,532	47.4	9,935	38.7	6,032	61.0	10,475	8,555	2,225	2.51	3.13
Grandview city.....	9,640	6,137	46.8	3,719	39.8	1,854	59.8	3,503	2,871	795	2.52	3.12
Kansas City city (part).....	18,294	11,354	47.8	6,193	38.0	4,164	61.6	6,940	5,658	1,418	2.51	3.14
Raytown city (part).....	73	41	41.5	23	34.8	14	50.0	32	26	12	2.14	2.73
Jasper County.....	45,639	30,202	46.3	22,244	41.4	5,644	60.7	15,437	12,523	4,774	2.52	3.05
Duval township.....	317	234	39.3	211	38.4	12	41.7	83	66	22	2.65	3.06
Neck City city (part).....	26	22	45.5	18	50.0	3	0.0	4	3	2	3.08	3.36
Galena township.....	10,855	6,881	46.2	4,937	42.5	1,396	56.7	3,974	3,196	1,029	2.47	3.04
Airport Drive village (part).....	212	150	38.0	127	33.9	18	66.7	62	53	22	2.44	2.88
Carl Junction city (part).....	961	754	54.1	649	52.1	68	64.7	207	177	94	2.83	3.22
Joplin city (part).....	7,669	4,446	46.1	2,972	41.5	1,075	56.7	3,223	2,574	775	2.36	3.01
Jackson township.....	2,067	1,327	42.6	1,012	35.1	229	69.9	740	644	352	2.35	2.92
Carthage city (part).....	1,021	573	49.0	402	37.1	131	81.7	448	414	262	2.14	2.86
Duenweg city (part).....	2	2	0.0	1	0.0	0	(X)	0	0	0	2.50	2.50
Fidelity town (part).....	106	60	45.0	42	42.9	11	45.5	46	34	11	2.35	3.02
Jasper township.....	249	171	35.7	147	34.0	17	47.1	78	62	18	2.41	2.87
Asbury city.....	86	61	36.1	47	29.8	12	58.3	25	17	5	2.41	2.69
Joplin township.....	17,394	10,558	45.0	7,310	37.9	2,359	61.4	6,836	5,500	2,088	2.34	2.93
Airport Drive village (part).....	88	53	37.7	40	27.5	9	77.8	35	27	12	2.05	2.45
Cartersville city (part).....	593	420	47.1	290	41.7	96	61.5	173	139	53	2.64	3.07
Duenweg city (part).....	461	295	48.1	205	44.9	59	55.9	166	129	43	2.42	2.97
Duquesne village.....	781	493	37.7	362	31.2	92	57.6	288	238	62	2.26	2.74
Joplin city (part).....	10,720	6,113	44.5	4,111	36.2	1,471	61.3	4,607	3,699	1,428	2.25	2.88
Webb City city (part).....	3,598	2,348	49.8	1,622	43.7	524	63.5	1,250	1,030	404	2.52	3.08
Lincoln township.....	106	87	42.5	82	41.5	4	50.0	19	19	13	2.79	3.13
McDonald township.....	276	216	43.1	189	40.7	15	53.3	60	51	20	2.93	3.19
Avilla town.....	44	35	48.6	28	35.7	5	100.0	9	8	2	2.84	3.00
Madison township.....	935	726	38.8	625	36.3	68	57.4	209	164	71	2.68	2.99
Carthage city (part).....	37	21	4.8	18	0.0	3	33.3	16	16	15	1.59	2.05
Marion township.....	5,298	3,712	49.3	2,647	44.2	715	64.1	1,586	1,323	554	2.78	3.26
Brooklyn Heights town.....	50	32	31.3	20	10.0	6	66.7	18	15	7	2.00	2.41
Carthage city (part).....	4,110	2,825	52.7	1,918	48.0	620	65.0	1,285	1,076	430	2.83	3.35
Carytown city (part).....	54	47	38.3	43	32.6	1	100.0	7	7	4	2.76	2.94
Mineral township.....	3,102	2,476	53.6	2,038	51.7	289	59.5	626	490	171	2.90	3.22
Alba city.....	227	167	47.9	116	44.0	37	51.4	60	56	22	2.44	2.84
Cartersville city (part).....	119	91	46.2	69	46.4	17	41.2	28	20	10	2.76	3.13
Joplin city (part).....	1	1	100.0	1	100.0	0	(X)	0	0	0	4.00	4.00
Neck City city (part).....	42	27	33.3	24	29.2	3	66.7	15	14	8	2.52	3.22
Oronogo city.....	772	646	60.1	529	57.8	82	70.7	126	96	27	3.08	3.33
Purcell city.....	142	108	47.2	87	49.4	17	29.4	34	29	10	2.87	3.30
Webb City city (part).....	632	492	61.0	402	59.2	63	68.3	140	108	34	2.88	3.23
Preston township.....	552	395	39.0	313	35.1	57	49.1	157	130	64	2.62	3.07
Carytown city (part).....	45	34	32.4	30	30.0	2	50.0	11	9	3	2.71	3.18
Jasper city.....	365	247	42.9	182	37.9	46	54.3	118	98	48	2.55	3.05
Sarcozie township.....	1,149	803	46.1	596	39.6	139	66.9	346	294	121	2.63	3.11

Table 7.
Households and Families: 2010—Con.

[For information on confidentiality protection, nonsampling error, and definitions, see Selected Appendixes at <www.census.gov/prod/cen2010/cph-1-a.pdf>]

State County County Subdivision Place	Total households	Family households						Nonfamily households			Average size	
		Total		Husband-wife family		Female householder, no husband present		Total	Householder living alone		House- holds	Families
		Number	Percent with own children under 18 years	Number	Percent with own children under 18 years	Number	Percent with own children under 18 years		Total	65 years and over		
Jasper County—Con.												
Sarcoxie township—Con.												
La Russell city.....	42	33	48.5	28	46.4	0	(X)	9	9	4	2.71	3.06
Reeds town.....	35	25	44.0	18	27.8	3	100.0	10	10	6	2.71	3.20
Sarcoxie city.....	526	350	44.9	248	37.5	72	65.3	176	156	66	2.48	3.01
Sheridan township.....	157	127	35.4	117	35.9	6	50.0	30	23	11	2.62	2.92
Twin Groves township.....	2,332	1,822	50.9	1,434	46.7	284	67.6	510	413	176	2.81	3.15
Carl Junction city (part).....	1,655	1,307	53.6	1,007	48.6	231	70.6	348	291	131	2.84	3.17
Waco city.....	34	24	45.8	22	45.5	2	50.0	10	7	4	2.56	3.08
Union township.....	850	667	40.5	586	39.9	54	38.9	183	148	64	2.70	3.06
Carthage city (part).....	1	0	(X)	0	(X)	0	(X)	1	1	0	1.00	0.00
Fidelity town (part).....	3	2	0.0	2	0.0	0	(X)	1	1	1	2.67	3.00
Jefferson County.....	81,700	60,031	44.9	46,193	41.6	9,257	55.2	21,669	17,093	5,746	2.65	3.06
Arnold township.....	8,090	5,695	42.8	4,229	39.6	1,044	51.9	2,395	1,931	785	2.55	3.02
Arnold city.....	8,090	5,695	42.8	4,229	39.6	1,044	51.9	2,395	1,931	785	2.55	3.02
Big River township.....	2,502	1,875	37.2	1,517	33.7	223	47.5	627	506	175	2.64	3.01
Cedar Hill Lakes village (part).....	5	3	33.3	2	50.0	1	0.0	2	2	1	3.20	4.00
Central township.....	5,008	3,803	41.4	3,009	37.7	530	53.6	1,205	969	329	2.68	3.05
De Soto city (part).....	18	11	72.7	3	33.3	6	83.3	7	7	2	2.11	2.55
Hillsboro city.....	900	623	57.8	435	54.0	143	65.7	277	226	74	2.69	3.23
High Ridge township.....	7,099	5,148	43.5	4,014	40.7	739	52.2	1,951	1,515	446	2.65	3.07
Byrnes Mill city.....	1,038	782	40.7	623	38.4	101	48.5	256	203	50	2.68	3.04
Cedar Hill CDP (part).....	10	7	28.6	5	40.0	1	0.0	3	3	0	2.60	3.29
High Ridge CDP.....	1,688	1,134	44.2	853	40.6	183	53.0	554	436	133	2.53	3.04
Parkdale village.....	73	57	22.8	44	20.5	6	16.7	16	13	4	2.33	2.63
Peaceful Village village.....	4	3	0.0	1	0.0	2	0.0	1	1	1	2.25	2.33
Scotsdale town.....	81	63	42.9	53	39.6	9	55.6	18	14	2	2.74	3.11
Imperial township.....	8,392	6,800	50.0	5,481	48.1	873	56.8	1,592	1,163	288	2.92	3.20
Barnhart CDP.....	1,920	1,576	48.4	1,253	45.7	208	59.6	344	241	52	2.93	3.17
Joachim township.....	6,971	5,223	45.5	4,037	41.3	803	60.4	1,748	1,379	513	2.67	3.05
Festus city (part).....	507	429	57.3	363	57.6	43	60.5	78	57	26	2.98	3.22
Herculaneum city (part).....	988	673	43.2	545	39.4	80	60.0	315	257	146	2.48	2.98
Horine CDP.....	306	229	37.6	164	33.5	42	47.6	77	62	29	2.68	3.05
Pevely city.....	2,128	1,493	52.8	983	43.8	366	71.9	635	502	133	2.57	3.00
Meramec township.....	6,712	5,115	40.7	4,130	38.2	618	48.5	1,597	1,235	374	2.69	3.04
Cedar Hill CDP (part).....	631	445	43.4	328	35.7	75	66.7	186	141	49	2.69	3.08
Cedar Hill Lakes village (part).....	96	59	30.5	45	33.3	8	12.5	37	29	7	2.30	2.86
LaBarque Creek CDP.....	563	478	36.8	430	36.0	34	41.2	85	69	15	2.76	3.01
Lake Tekakwitha village.....	115	60	50.0	46	47.8	9	44.4	55	45	7	2.21	3.07
Plattin township.....	4,179	3,278	40.7	2,671	38.2	381	47.5	901	677	217	2.74	3.04
Crystal City city (part).....	5	5	80.0	5	80.0	0	(X)	0	0	0	4.80	4.80
Festus city (part).....	0	0	(X)	0	(X)	0	(X)	0	0	0	0.00	0.00
Olympian Village city.....	246	201	49.8	134	46.3	51	51.0	45	32	10	3.15	3.27
River View township.....	6,670	4,301	49.5	3,027	44.1	944	62.5	2,369	1,990	849	2.44	3.02
Crystal City city (part).....	1,889	1,223	49.3	865	44.5	260	60.0	666	556	233	2.47	3.05
Festus city (part).....	4,129	2,607	50.5	1,781	44.4	628	64.8	1,522	1,275	535	2.41	3.01
Herculaneum city (part).....	321	254	55.9	205	54.6	29	55.2	67	58	22	2.70	3.05
Rock township.....	12,042	8,485	47.8	6,177	44.5	1,509	55.9	3,557	2,738	687	2.59	3.03
Murphy CDP.....	3,542	2,377	41.7	1,637	37.0	488	52.7	1,165	911	283	2.45	2.92
Valle township.....	5,885	4,164	42.3	3,158	37.3	661	57.9	1,721	1,397	595	2.54	2.99
De Soto city (part).....	2,611	1,622	48.7	1,076	41.4	377	63.9	989	824	353	2.38	2.97
Windsor township.....	8,150	6,144	46.9	4,743	44.5	932	55.6	2,006	1,593	488	2.73	3.12
Imperial CDP.....	1,769	1,297	44.1	1,026	41.8	170	53.5	472	377	121	2.66	3.08
Kimmswick city.....	56	41	43.9	32	40.6	9	55.6	15	13	4	2.80	3.34
Johnson County.....	19,311	12,715	45.4	10,126	41.4	1,783	63.0	6,596	4,615	1,318	2.53	3.02
Centerview township.....	563	442	42.3	358	37.4	55	69.1	121	87	27	2.71	3.00
Centerview city.....	94	65	61.5	33	54.5	22	68.2	29	20	5	2.84	3.29
Chilhowee township.....	437	323	43.0	265	40.0	33	51.5	114	98	43	2.61	3.03
Chilhowee town.....	129	85	49.4	55	38.2	18	55.6	44	37	20	2.52	3.02
Columbus township.....	408	316	37.7	274	35.4	23	56.5	92	75	29	2.75	3.09
Grover township.....	231	183	38.8	168	36.9	8	50.0	48	40	14	2.84	3.19
Hazel Hill township.....	664	517	42.6	453	40.6	41	56.1	147	117	41	2.75	3.09
Jackson township.....	1,809	1,404	35.6	1,253	34.6	95	40.0	405	313	102	2.64	2.98
Jefferson township.....	249	197	37.6	170	34.1	15	60.0	52	41	15	2.96	3.33
Kingsville township.....	590	446	35.9	379	32.5	37	48.6	144	117	43	2.60	2.94
Kingsville city.....	99	75	44.0	58	39.7	10	50.0	24	21	8	2.72	3.07
Madison township.....	1,299	899	41.4	646	36.1	176	55.7	400	339	133	2.48	2.96
Holden city.....	901	589	43.5	389	36.8	139	57.6	312	265	108	2.44	2.98
Montserratt township.....	669	510	45.7	430	42.1	48	72.9	159	101	17	2.78	3.12
Post Oak township.....	772	553	41.0	451	37.3	67	52.2	219	172	63	2.62	3.07
Leeton city.....	232	151	52.3	108	45.4	26	61.5	81	70	23	2.44	3.01
Rose Hill township.....	407	319	30.7	264	25.8	29	55.2	88	71	23	2.45	2.71
La Tour CDP.....	26	18	38.9	8	37.5	5	20.0	8	7	0	2.38	2.56
Simpson township.....	223	172	37.2	152	34.2	11	63.6	51	41	14	2.61	2.93
Warrensburg township.....	8,488	4,602	48.4	3,392	43.5	885	64.7	3,886	2,481	631	2.37	2.97
Warrensburg city.....	6,803	3,400	49.6	2,456	44.5	705	66.2	3,403	2,125	547	2.32	2.96
Washington township.....	2,502	1,832	59.0	1,471	55.7	260	76.5	670	522	123	2.71	3.19
Knob Noster city.....	1,147	675	51.7	476	44.5	144	72.2	472	364	75	2.36	3.03
Whiteman AFB CDP.....	625	606	74.9	534	72.1	59	96.6	19	19	1	3.35	3.41

Table 7.

Households and Families: 2010—Con.

[For information on confidentiality protection, nonsampling error, and definitions, see Selected Appendixes at <www.census.gov/prod/cen2010/cph-1-a.pdf>]

State County County Subdivision Place	Total households	Family households						Nonfamily households			Average size	
		Total		Husband-wife family		Female householder, no husband present		Total	Householder living alone		House- holds	Families
		Number	Percent with own children under 18 years	Number	Percent with own children under 18 years	Number	Percent with own children under 18 years		Total	65 years and over		
Knox County.....	1,708	1,104	39.3	904	35.3	128	57.8	604	547	282	2.37	3.00
Bee Ridge township.....	44	33	54.5	30	53.3	0	(X)	11	11	4	2.75	3.27
Benton township.....	58	44	47.7	38	47.4	1	0.0	14	13	9	3.24	3.89
Bourbon township.....	50	28	25.0	28	25.0	0	(X)	22	20	14	2.02	2.75
Plevna CDP.....	16	4	0.0	4	0.0	0	(X)	12	11	7	1.31	2.00
Center township.....	535	312	39.4	235	32.3	65	58.5	223	205	109	2.14	2.84
Edina city.....	535	312	39.4	235	32.3	65	58.5	223	205	109	2.14	2.84
Colony township.....	52	40	42.5	28	42.9	9	44.4	12	11	7	3.46	4.00
Fabius township.....	96	56	25.0	49	24.5	2	0.0	40	39	25	2.08	2.79
Newark village.....	47	26	26.9	20	25.0	1	0.0	21	20	12	2.00	2.65
Greensburg township.....	160	106	43.4	86	43.0	12	41.7	54	50	25	2.50	3.20
Baring city.....	63	36	36.1	23	34.8	8	37.5	27	25	14	2.10	2.78
Jeddo township.....	32	27	37.0	23	30.4	2	50.0	5	4	2	2.66	2.93
Liberty township.....	98	70	48.6	60	45.0	6	83.3	28	24	14	2.85	3.44
Lyon township.....	202	137	39.4	115	33.0	13	84.6	65	58	25	2.40	2.91
Hurdland city.....	75	41	41.5	32	31.3	6	83.3	34	30	11	2.17	2.90
Myrtle township.....	184	117	42.7	95	38.9	12	58.3	67	59	28	2.26	2.84
Knox City city.....	109	61	39.3	48	31.3	8	75.0	48	43	21	1.98	2.59
Salt River township.....	117	79	26.6	70	25.7	3	33.3	38	31	12	2.13	2.54
Novelty village.....	61	43	32.6	36	36.1	2	0.0	18	16	10	2.28	2.72
Shelton township.....	80	55	34.5	47	29.8	3	66.7	25	22	8	2.48	2.91
Laclede County.....	14,081	9,903	42.3	7,776	37.4	1,464	59.6	4,178	3,490	1,544	2.50	2.95
Auglaize township.....	875	660	37.4	537	32.2	78	59.0	215	173	73	2.58	2.93
Eldridge township.....	366	256	32.8	211	28.4	30	46.7	110	82	42	2.46	2.84
Franklin township.....	273	210	42.9	184	40.2	14	64.3	63	47	23	2.74	3.08
Evergreen village (part).....	1	1	100.0	0	(X)	1	100.0	0	0	0	3.00	2.00
Gasconade township.....	353	262	38.5	238	36.6	15	60.0	91	72	30	2.56	2.97
Lebanon township.....	7,564	4,975	45.8	3,656	39.6	943	62.6	2,589	2,202	997	2.41	2.93
Lebanon city (part).....	5,967	3,737	48.8	2,608	42.1	813	63.6	2,230	1,899	853	2.36	2.94
May/Smith township.....	489	342	37.1	278	33.5	44	56.8	147	118	54	2.46	2.90
Richland city (part).....	53	29	58.6	14	50.0	13	69.2	24	19	7	2.51	3.34
Stoutland city (part).....	19	10	20.0	7	28.6	3	0.0	9	7	5	2.11	2.80
Osage township.....	663	511	39.9	443	38.8	38	52.6	152	131	56	2.61	2.98
Phillipsburg township.....	676	524	40.1	433	35.8	60	53.3	152	121	44	2.67	2.96
Evergreen village (part).....	0	0	(X)	0	(X)	0	(X)	0	0	0	0.00	0.00
Phillipsburg village.....	72	53	49.1	36	47.2	8	25.0	19	17	5	2.81	3.13
Spring Hollow township.....	1,569	1,196	38.4	989	35.3	133	52.6	373	300	121	2.64	2.98
Bennett Springs CDP (part).....	61	38	10.5	35	8.6	1	0.0	23	19	11	1.79	2.16
Lebanon city (part).....	13	8	75.0	0	(X)	6	83.3	5	5	1	2.46	2.88
Union township.....	667	501	44.1	401	39.7	66	53.0	166	144	63	2.63	3.04
Conway city.....	303	213	55.9	140	50.0	50	60.0	90	78	43	2.60	3.08
Washington township.....	586	466	36.1	406	33.3	43	53.5	120	100	41	2.63	2.93
Evergreen village (part).....	9	7	42.9	7	42.9	0	(X)	2	0	0	2.78	2.86
Lafayette County.....	13,022	9,154	42.1	7,175	37.1	1,351	60.5	3,868	3,287	1,473	2.51	2.97
Clay township.....	2,033	1,392	42.5	1,056	36.9	230	61.3	641	540	223	2.46	2.95
Bates City city (part).....	42	33	48.5	23	43.5	6	50.0	9	9	4	2.50	2.91
Napoleon city.....	85	69	33.3	56	25.0	10	70.0	16	13	5	2.61	2.87
Oak Grove city (part).....	0	0	(X)	0	(X)	0	(X)	0	0	0	0.00	0.00
Odessa city (part).....	555	300	54.7	165	44.2	97	71.1	255	215	100	2.17	2.88
Wellington city.....	322	225	47.6	177	45.2	35	57.1	97	89	37	2.52	3.06
Davis township.....	1,987	1,271	42.9	960	36.1	215	66.5	716	614	277	2.38	2.92
Higginsville city (part).....	1,601	968	45.6	693	36.9	200	69.0	633	549	249	2.33	2.95
Dover township.....	872	608	40.1	469	36.0	90	54.4	264	222	106	2.41	2.85
Corder city.....	171	116	39.7	92	35.9	11	54.5	55	48	24	2.36	2.85
Dover town.....	46	32	31.3	25	28.0	3	66.7	14	12	4	2.24	2.69
Higginsville city (part).....	360	240	42.9	163	35.0	56	60.7	120	99	48	2.39	2.87
Freedom township.....	1,418	969	41.8	784	37.4	140	59.3	449	389	223	2.44	2.96
Aulville village.....	36	26	26.9	20	25.0	5	40.0	10	7	1	2.78	3.08
Concordia city.....	1,002	645	46.4	492	40.9	117	62.4	357	308	188	2.37	2.94
Emma city (part).....	39	26	46.2	24	45.8	1	100.0	13	10	3	2.67	3.38
Lexington township.....	2,298	1,548	42.2	1,146	34.7	275	63.6	750	647	287	2.43	2.93
Lexington city.....	1,867	1,201	44.6	850	36.1	248	65.7	666	580	252	2.38	2.94
Middleton township.....	628	437	41.9	370	38.9	44	54.5	191	168	86	2.44	2.97
Alma city.....	173	116	44.0	96	39.6	13	61.5	57	53	28	2.32	2.90
Blackburn city (part).....	6	5	60.0	5	60.0	0	(X)	1	1	0	2.83	3.20
Waverly city.....	317	215	43.3	181	40.9	23	52.2	102	88	49	2.44	3.01
Sni-A-Bar township.....	2,719	2,105	42.9	1,711	39.3	262	57.6	614	508	198	2.72	3.06
Bates City city (part).....	38	29	31.0	27	33.3	1	0.0	9	7	2	3.00	3.34
Lake Lafayette city.....	124	82	34.1	64	28.1	11	63.6	42	34	16	2.64	3.17
Oak Grove city (part).....	35	32	53.1	27	48.1	4	100.0	3	3	1	3.11	3.25
Odessa city (part).....	1,313	972	48.0	751	43.0	161	62.7	341	285	121	2.64	3.03
Washington township.....	1,067	824	39.7	679	36.7	95	54.7	243	199	73	2.67	3.03
Mayview city.....	80	58	43.1	42	42.9	12	50.0	22	18	6	2.65	3.07
Odessa city (part).....	209	155	52.9	104	42.3	38	73.7	54	43	12	2.72	3.06
Lawrence County.....	14,869	10,405	43.2	8,223	39.1	1,501	58.1	4,464	3,775	1,684	2.56	3.06
Aurora township.....	3,728	2,516	44.7	1,867	39.7	464	59.1	1,212	1,022	477	2.52	3.06
Aurora city (part).....	2,948	1,943	47.4	1,381	42.4	413	60.5	1,005	850	391	2.52	3.09
Buck Prairie township.....	1,644	1,136	40.1	910	34.4	154	62.3	508	433	212	2.43	2.93

Table 7.
Households and Families: 2010—Con.

[For information on confidentiality protection, nonsampling error, and definitions, see Selected Appendixes at <www.census.gov/prod/cen2010/cph-1-a.pdf>]

State County County Subdivision Place	Total households	Family households						Nonfamily households			Average size	
		Total		Husband-wife family		Female householder, no husband present		Total	Householder living alone		House- holds	Families
		Number	Percent with own children under 18 years	Number	Percent with own children under 18 years	Number	Percent with own children under 18 years		Total	65 years and over		
Lawrence County—Con.												
Buck Prairie township—Con.												
Marionville city.....	900	587	41.6	435	33.3	112	63.4	313	270	151	2.39	2.92
Freistatt township.....	223	153	43.1	129	41.1	14	50.0	70	65	40	2.46	3.03
Freistatt village.....	81	44	40.9	33	39.4	8	37.5	37	36	23	2.01	2.80
Green township.....	171	135	32.6	123	30.9	7	57.1	36	34	13	2.58	2.97
Hoberg township.....	225	180	47.8	162	46.9	13	61.5	45	32	14	3.14	3.52
Hoberg village.....	21	14	42.9	12	41.7	0	(X)	7	4	1	2.67	3.14
Lincoln township.....	666	445	42.2	354	38.1	57	63.2	221	184	83	2.50	3.05
Miller city.....	290	173	50.3	123	42.3	33	63.6	117	98	46	2.41	3.08
Mount Pleasant township.....	340	269	37.9	225	35.6	23	39.1	71	61	25	2.71	3.04
Mount Vernon township.....	2,935	1,980	42.8	1,551	38.8	316	55.1	955	810	370	2.44	2.97
Mount Vernon city.....	1,810	1,101	47.3	770	42.7	259	57.5	709	629	300	2.31	2.96
Ozark township.....	629	457	39.6	378	35.4	49	57.1	172	141	49	2.64	3.09
Halltown village.....	70	45	46.7	31	41.9	7	42.9	25	22	3	2.47	3.09
Pierce township.....	2,508	1,811	45.4	1,417	40.9	273	61.2	697	601	252	2.62	3.09
Monett city (part).....	1,191	855	47.4	672	42.7	127	66.1	336	289	115	2.62	3.09
Pierce City city (part).....	538	343	47.8	242	39.3	74	66.2	195	171	75	2.39	2.97
Red Oak township.....	146	107	41.1	88	44.3	11	36.4	39	30	11	2.81	3.32
Spring River township.....	739	553	49.7	458	48.7	59	50.8	186	151	71	2.96	3.45
Aurora city (part).....	0	0	(X)	0	(X)	0	(X)	0	0	0	0.00	0.00
Verona town.....	206	146	58.9	111	58.6	24	58.3	60	55	31	3.00	3.68
Turnback township.....	529	390	39.0	338	36.4	32	59.4	139	120	36	2.55	2.96
Chesapeake CDP.....	21	13	30.8	12	33.3	0	(X)	8	7	1	2.33	3.08
Vineyard township.....	386	273	38.5	223	35.0	29	55.2	113	91	31	2.72	3.17
Stotts City city.....	84	53	32.1	38	28.9	10	40.0	31	26	12	2.62	3.09
Lewis County.....	3,874	2,593	42.7	2,092	38.5	339	60.8	1,281	1,098	477	2.43	2.98
Canton township.....	1,196	782	48.0	607	44.2	124	64.5	414	357	148	2.44	3.04
Canton city.....	829	493	46.7	361	42.4	92	60.9	336	291	123	2.27	2.93
Dickerson township.....	180	129	43.4	117	40.2	7	71.4	51	44	20	2.47	2.90
Monticello village.....	42	24	54.2	18	50.0	4	50.0	18	17	7	2.14	2.79
Highland township.....	683	481	38.3	409	33.5	41	63.4	202	168	73	2.45	2.88
Ewing city.....	204	123	43.1	102	39.2	13	61.5	81	72	39	2.24	2.87
La Belle township.....	668	403	44.7	311	39.2	61	62.3	265	244	112	2.27	2.97
La Belle city.....	277	149	49.7	111	40.5	28	75.0	128	118	64	2.22	3.03
Lewistown town.....	244	144	44.4	108	37.0	20	65.0	100	92	39	2.19	2.91
Lyon township.....	124	94	42.6	82	40.2	9	66.7	30	26	14	3.48	4.16
Reddish township.....	110	68	38.2	55	30.9	8	62.5	42	36	20	2.13	2.65
Salem township.....	120	90	41.1	77	37.7	8	50.0	30	24	10	2.80	3.09
Union township.....	793	546	38.5	434	35.3	81	51.9	247	199	80	2.36	2.81
La Grange city.....	403	257	44.4	184	39.1	55	60.0	146	120	46	2.31	2.84
Lincoln County.....	18,906	14,231	48.1	11,047	44.0	2,119	62.5	4,675	3,746	1,343	2.75	3.14
Bedford township.....	4,625	3,317	52.7	2,404	47.3	665	65.9	1,308	1,099	434	2.66	3.13
Cave town.....	3	2	0.0	2	0.0	0	(X)	1	1	0	1.67	2.00
Moscow Mills city (part).....	161	127	57.5	72	48.6	43	76.7	34	23	3	3.19	3.50
Troy city (part).....	3,438	2,390	55.4	1,666	49.9	534	66.7	1,048	898	381	2.62	3.14
Burr Oak township.....	1,245	921	41.2	727	37.7	115	55.7	324	250	93	2.68	3.06
Foley city.....	56	39	46.2	23	34.8	12	58.3	17	12	4	2.88	3.23
Clark township.....	3,600	2,866	50.9	2,287	47.4	392	63.5	734	548	156	2.87	3.18
Moscow Mills city (part).....	712	514	53.9	317	45.7	156	64.1	198	156	43	2.73	3.13
Troy city (part).....	405	337	65.3	276	62.0	35	80.0	68	40	5	3.10	3.33
Hawk Point township.....	907	689	45.6	567	43.2	69	50.7	218	176	67	2.71	3.10
Hawk Point city.....	247	169	58.0	114	56.1	35	60.0	78	61	17	2.65	3.12
Hurricane township.....	1,623	1,140	41.8	859	36.3	187	59.4	483	403	176	2.55	3.03
Elsberry city.....	808	517	42.9	354	35.3	118	61.9	291	249	112	2.39	2.97
Millwood township.....	317	249	44.2	210	43.3	27	55.6	68	59	27	2.90	3.28
Monroe township.....	3,996	3,016	49.2	2,353	45.4	420	65.0	980	769	231	2.78	3.16
Chain of Rocks village.....	32	26	50.0	20	55.0	5	20.0	6	5	2	2.91	3.27
Fountain N' Lakes village.....	62	47	34.0	33	30.3	9	44.4	15	13	2	2.66	2.98
Old Monroe city.....	102	68	51.5	47	48.9	14	50.0	34	28	8	2.60	3.13
Winfield city.....	525	360	57.5	247	54.3	85	68.2	165	129	40	2.61	3.10
Nineveh township.....	144	106	35.8	94	36.2	7	28.6	38	31	19	2.40	2.80
Prairie township.....	145	109	44.0	91	38.5	11	72.7	36	31	12	2.62	3.03
Truxton village.....	32	24	54.2	16	43.8	7	71.4	8	7	2	2.84	3.21
Snow Hill township.....	1,175	934	45.8	729	42.4	138	58.7	241	180	55	2.94	3.22
Union township.....	986	768	40.6	624	38.0	81	56.8	218	177	60	2.77	3.13
Silex village.....	57	37	43.2	21	28.6	12	66.7	20	17	5	2.53	3.16
Whiteside village.....	29	20	30.0	12	16.7	5	40.0	9	6	2	2.59	2.80
Waverly township.....	143	116	38.8	102	38.2	7	42.9	27	23	13	2.80	3.10
Linn County.....	5,299	3,484	40.9	2,773	36.1	487	58.7	1,815	1,604	785	2.38	2.94
Baker township.....	83	59	25.4	51	27.5	5	20.0	24	19	11	2.36	2.80
Benton township.....	211	134	41.0	99	36.4	24	37.5	77	65	30	2.41	3.04
Browning city (part).....	78	52	44.2	31	35.5	14	35.7	26	24	7	2.53	3.08
Purdin city.....	79	49	51.0	37	48.6	8	50.0	30	27	15	2.41	3.18
Brookfield township.....	2,161	1,351	43.4	1,001	36.3	250	64.8	810	710	341	2.34	2.94
Brookfield city.....	1,892	1,146	45.9	820	37.7	237	66.7	746	653	310	2.32	2.96
Bucklin township.....	338	209	29.7	170	25.3	26	50.0	129	114	51	2.17	2.70
Bucklin city.....	228	132	27.3	107	23.4	17	41.2	96	85	39	2.05	2.63

Table 7.
Households and Families: 2010—Con.

[For information on confidentiality protection, nonsampling error, and definitions, see Selected Appendixes at <www.census.gov/prod/cen2010/cph-1-a.pdf>]

State County County Subdivision Place	Total households	Family households						Nonfamily households			Average size	
		Total		Husband-wife family		Female householder, no husband present		Total	Householder living alone		House- holds	Families
		Number	Percent with own children under 18 years	Number	Percent with own children under 18 years	Number	Percent with own children under 18 years		Total	65 years and over		
Linn County—Con.												
Clay township.....	94	74	37.8	66	39.4	3	33.3	20	19	11	2.64	3.05
Enterprise township.....	35	26	34.6	23	26.1	1	100.0	9	9	6	2.40	2.69
Grantsville township.....	92	70	44.3	66	43.9	4	50.0	22	20	10	2.79	3.30
Jackson township.....	64	51	37.3	45	33.3	5	60.0	13	12	8	2.70	3.08
Jefferson township.....	315	207	32.4	173	27.7	23	52.2	108	97	46	2.30	2.84
Laclede city.....	163	95	30.5	73	23.3	14	50.0	68	62	26	2.12	2.73
Locust Creek township.....	226	158	37.3	131	32.8	18	55.6	68	66	27	2.41	2.91
Linneus city.....	120	79	39.2	64	34.4	12	66.7	41	40	20	2.32	2.94
Marceline township.....	1,145	751	42.5	595	38.0	102	57.8	394	353	172	2.35	2.92
Marceline city (part).....	966	602	44.4	465	39.4	91	58.2	364	330	163	2.30	2.94
North Salem township.....	58	40	47.5	34	44.1	2	50.0	18	16	8	2.57	3.05
Parson Creek township.....	328	243	44.4	214	43.0	20	50.0	85	73	45	2.61	3.07
Meadville city.....	183	131	45.8	112	43.8	14	50.0	52	46	32	2.52	3.02
Yellow Creek township.....	149	111	41.4	105	41.9	4	50.0	38	31	19	2.60	3.04
Livingston County.....	5,871	3,834	41.2	3,011	35.2	587	62.4	2,037	1,758	847	2.36	2.90
Blue Mound township.....	212	151	39.7	126	34.9	17	64.7	61	58	26	2.51	3.01
Dawn CDP.....	63	34	38.2	25	28.0	5	80.0	29	28	8	2.03	2.85
Chillicothe township.....	4,073	2,508	44.1	1,866	36.7	473	64.9	1,565	1,359	658	2.30	2.90
Chillicothe city (part).....	3,612	2,146	45.2	1,540	36.7	457	65.4	1,466	1,283	620	2.26	2.90
Cream Ridge township.....	208	151	41.7	124	35.5	19	68.4	57	45	17	2.52	2.87
Chula city.....	77	55	54.5	43	48.8	10	80.0	22	19	7	2.73	3.11
Fairview township.....	165	121	35.5	104	33.7	9	33.3	44	38	24	2.48	2.91
Grand River township.....	107	79	27.8	71	23.9	3	100.0	28	23	14	2.34	2.72
Green township.....	131	95	30.5	80	28.8	9	44.4	36	24	8	2.44	2.80
Utica village.....	106	79	32.9	65	30.8	8	50.0	27	18	8	2.54	2.89
Jackson township.....	202	161	32.3	148	31.1	8	25.0	41	36	13	2.69	3.05
Medicine township.....	58	42	50.0	37	56.8	3	0.0	16	14	7	2.83	3.48
Monroe township.....	140	87	40.2	73	32.9	9	77.8	53	44	17	2.21	2.75
Ludlow town.....	65	34	44.1	26	34.6	6	83.3	31	27	9	2.11	2.88
Mooreville township.....	135	97	32.0	83	32.5	9	33.3	38	33	18	2.33	2.75
Mooreville village.....	42	27	25.9	21	23.8	3	33.3	15	13	7	2.17	2.63
Rich Hill township.....	172	134	32.1	124	30.6	7	42.9	38	34	19	2.55	2.93
Chillicothe city (part).....	0	0	(X)	0	(X)	0	(X)	0	0	0	0.00	0.00
Sampsel township.....	100	86	39.5	79	38.0	5	40.0	14	11	8	2.80	2.99
Wheeling township.....	168	122	33.6	96	28.1	16	50.0	46	39	18	2.45	2.84
Wheeling city.....	107	78	41.0	58	32.8	14	57.1	29	23	13	2.53	2.92
McDonald County.....	8,404	6,074	45.3	4,632	40.7	944	61.4	2,330	1,892	723	2.73	3.17
Anderson East township.....	671	451	48.1	314	41.4	100	65.0	220	190	79	2.53	3.08
Anderson city (part).....	450	295	51.5	188	43.6	82	67.1	155	134	51	2.57	3.18
Anderson West township.....	664	484	44.0	359	39.3	84	57.1	180	155	56	2.67	3.08
Anderson city (part).....	265	191	47.6	142	43.0	30	56.7	74	64	23	2.69	3.15
Buffalo Hart township.....	133	110	50.9	92	50.0	12	41.7	23	15	6	3.32	3.56
Buffalo May township.....	192	141	34.0	113	27.4	22	59.1	51	44	17	2.55	2.95
Center township.....	266	201	35.8	161	31.7	20	45.0	65	55	19	2.53	2.86
Elk Horn township.....	497	379	41.4	307	39.1	53	50.9	118	97	47	2.78	3.20
Elk River East township.....	473	348	53.7	225	48.9	76	64.5	125	102	32	2.99	3.37
Noel city (part).....	348	250	60.8	145	57.9	69	65.2	98	80	25	3.03	3.46
Elk River West township.....	697	484	53.1	345	47.5	91	68.1	213	153	47	2.84	3.32
Noel city (part).....	268	178	56.2	109	52.3	44	68.2	90	58	15	2.91	3.39
Erie Goodman township.....	800	573	46.1	437	41.0	84	65.5	227	168	69	2.74	3.16
Goodman town.....	450	308	48.7	220	43.2	56	62.5	142	114	48	2.75	3.28
Erie McNatt township.....	153	113	38.1	99	33.3	10	70.0	40	37	20	2.52	3.01
McMillen Coy township.....	420	324	41.4	271	40.2	29	41.4	96	84	34	2.85	3.21
McMillen Tiff township.....	144	110	42.7	97	41.2	10	40.0	34	26	11	2.61	2.99
Mountain township.....	519	379	41.7	295	37.3	51	64.7	140	122	39	2.66	3.13
Pineville Lanagan township.....	307	201	42.8	139	38.1	40	55.0	106	85	34	2.39	2.90
Ginger Blue village.....	28	17	47.1	11	27.3	5	80.0	11	10	2	2.18	2.71
Lanagan town.....	171	105	48.6	69	47.8	24	58.3	66	57	28	2.45	3.14
Pineville North township.....	595	414	43.7	309	38.2	84	63.1	181	153	62	2.59	3.11
Anderson city (part).....	0	0	(X)	0	(X)	0	(X)	0	0	0	0.00	0.00
Pineville city (part).....	250	160	55.0	104	51.0	49	63.3	90	79	31	2.68	3.39
Pineville South township.....	428	317	45.1	259	40.9	34	70.6	111	89	31	2.78	3.21
Pineville city (part).....	37	25	24.0	23	17.4	2	100.0	12	11	4	2.30	2.80
Prairie township.....	573	412	55.8	295	51.5	74	67.6	161	125	45	2.99	3.49
Southwest City town.....	319	225	60.4	150	56.0	48	70.8	94	73	28	3.04	3.53
Richwood township.....	234	162	41.4	133	38.3	14	50.0	72	63	35	2.73	3.29
White Rock township.....	638	471	41.2	382	36.6	56	62.5	167	129	40	2.70	3.10
Macon County.....	6,412	4,221	40.4	3,345	35.4	611	60.7	2,191	1,885	890	2.38	2.93
Bevier township.....	496	325	43.4	231	36.4	68	60.3	171	149	68	2.40	2.96
Bevier city.....	287	191	45.5	132	41.7	44	52.3	96	85	42	2.50	3.07
Callao township.....	202	139	37.4	101	33.7	17	47.1	63	56	22	2.44	2.92
Callao city.....	112	81	37.0	52	32.7	13	46.2	31	26	6	2.61	2.96
Chariton township.....	166	121	31.4	105	28.6	7	28.6	45	36	14	2.37	2.74
Drake township.....	33	22	36.4	20	40.0	1	0.0	11	9	3	2.18	2.68
Eagle township.....	182	140	32.9	121	29.8	12	50.0	42	33	9	2.53	2.88
Easley township.....	72	48	50.0	42	47.6	2	50.0	24	18	5	2.50	3.04
Elmer city (part).....	7	3	66.7	2	50.0	0	(X)	4	3	1	2.00	2.67

Table 7.
Households and Families: 2010—Con.

[For information on confidentiality protection, nonsampling error, and definitions, see Selected Appendixes at <www.census.gov/prod/cen2010/cph-1-a.pdf>]

State County County Subdivision Place	Total households	Family households						Nonfamily households			Average size	
		Total		Husband-wife family		Female householder, no husband present		Total	Householder living alone		House- holds	Families
		Number	Percent with own children under 18 years	Number	Percent with own children under 18 years	Number	Percent with own children under 18 years		Total	65 years and over		
Macon County—Con.												
Easley township—Con.												
South Gifford village.....	19	13	38.5	12	33.3	1	100.0	6	3	0	2.63	3.08
Hudson township.....	2,870	1,726	42.3	1,302	35.3	325	63.4	1,144	1,005	488	2.26	2.89
Macon city.....	2,369	1,357	43.2	995	35.5	275	64.0	1,012	902	438	2.21	2.90
Independence township.....	57	46	58.7	39	56.4	2	100.0	11	8	6	2.82	3.13
Jackson township.....	40	32	34.4	30	36.7	1	0.0	8	8	3	2.48	2.81
Johnston township.....	16	14	14.3	12	8.3	1	0.0	2	1	0	2.50	2.57
La Plata township.....	676	437	41.6	328	36.3	79	62.0	239	212	119	2.29	2.83
La Plata city.....	584	364	42.0	264	36.0	73	61.6	220	195	108	2.26	2.83
Liberty township.....	90	67	34.3	64	34.4	1	100.0	23	21	7	2.36	2.78
Lingo township.....	206	138	33.3	108	25.9	17	58.8	68	55	21	2.39	2.86
New Cambria city.....	84	49	36.7	32	25.0	11	63.6	35	29	8	2.32	3.00
Lyda township.....	252	172	44.8	129	35.7	31	74.2	80	68	32	2.44	2.92
Atlanta city.....	157	104	52.9	71	43.7	23	73.9	53	48	23	2.45	2.99
Middle Fork township.....	114	81	33.3	73	30.1	5	60.0	33	26	9	2.43	2.85
Morrow township.....	73	55	29.1	53	28.3	1	0.0	18	16	8	2.33	2.69
Narrows township.....	157	114	42.1	102	44.1	7	42.9	43	29	12	2.55	2.96
Excello CDP.....	21	11	45.5	11	45.5	0	(X)	10	5	0	2.33	2.91
Richland township.....	154	126	53.2	115	56.5	7	14.3	28	20	5	3.94	4.50
Round Grove township.....	137	106	37.7	92	37.0	11	45.5	31	26	8	2.55	2.92
Russell township.....	78	59	32.2	50	28.0	3	66.7	19	15	7	2.44	2.71
Ten Mile township.....	125	97	46.4	85	45.9	4	75.0	28	23	15	2.82	3.26
Valley township.....	60	49	22.4	46	19.6	2	50.0	11	8	4	2.32	2.55
Walnut Creek township.....	88	61	27.9	55	25.5	4	50.0	27	23	11	2.40	2.95
Elmer city (part).....	29	20	25.0	17	23.5	2	50.0	9	8	4	2.28	2.80
Ethel town (part).....	12	6	0.0	6	0.0	0	(X)	6	6	4	1.58	2.17
White township.....	68	46	19.6	42	16.7	3	66.7	22	20	14	2.12	2.59
Ethel town (part).....	24	11	18.2	10	10.0	1	100.0	13	12	8	1.79	2.55
Madison County.....	4,898	3,351	40.3	2,618	36.2	513	54.4	1,547	1,328	637	2.46	2.95
Big Creek township.....	81	54	46.3	47	42.6	5	60.0	27	22	9	2.60	3.11
Castor township.....	396	300	38.7	255	35.7	30	63.3	96	77	29	2.67	3.02
Central township.....	191	138	36.2	112	35.7	20	35.0	53	49	20	2.55	2.97
Cherokee Pass CDP (part).....	12	8	12.5	7	14.3	0	(X)	4	3	0	1.92	2.25
Liberty township.....	108	76	28.9	66	27.3	8	37.5	32	24	14	2.31	2.64
Marquand township.....	322	216	36.6	173	33.5	27	59.3	106	93	41	2.37	2.89
Marquand city.....	92	56	51.8	39	53.8	12	58.3	36	32	14	2.21	2.80
Mine La Motte township.....	330	246	35.8	198	33.3	32	40.6	84	69	27	2.55	2.95
Mine La Motte CDP (part).....	139	101	30.7	76	25.0	19	36.8	38	33	8	2.50	2.94
Polk township.....	353	273	39.2	228	35.5	23	43.5	80	65	30	2.61	2.96
St. Francois township.....	105	83	36.1	75	34.7	5	60.0	22	21	10	2.51	2.86
St. Michael township.....	2,875	1,866	42.8	1,383	37.5	351	57.5	1,009	879	446	2.40	2.96
Cherokee Pass CDP (part).....	90	67	23.9	56	23.2	7	42.9	23	22	11	2.36	2.78
Cobalt village.....	94	56	41.1	42	40.5	9	44.4	38	30	8	2.40	3.09
Fredericktown city.....	1,669	995	46.5	689	39.9	229	60.7	674	602	307	2.31	2.97
Junction City village.....	150	68	50.0	35	40.0	28	60.7	82	67	50	2.18	3.18
Mine La Motte CDP (part).....	0	0	(X)	0	(X)	0	(X)	0	0	0	0.00	0.00
Twelvemile township.....	137	99	34.3	81	34.6	12	25.0	38	29	11	2.55	2.90
Maries County.....	3,705	2,601	37.8	2,097	34.0	298	54.0	1,104	970	493	2.46	2.92
Boone township.....	263	199	33.2	168	31.0	13	30.8	64	58	32	2.51	2.89
Dry Creek township.....	254	190	31.1	155	27.1	17	41.2	64	54	23	2.48	2.84
Jackson township.....	877	590	39.8	490	36.9	62	56.5	287	265	148	2.39	2.96
Argyle town (part).....	5	2	0.0	1	0.0	0	(X)	3	3	0	1.40	2.00
Vienna city.....	264	134	43.3	100	36.0	21	66.7	130	124	82	2.06	2.88
Jefferson township.....	1,184	796	42.1	585	35.4	140	59.3	388	333	173	2.42	2.90
Belle city (part).....	573	351	49.6	221	40.7	94	63.8	222	190	100	2.34	2.92
Johnson township.....	550	401	32.7	344	31.1	32	50.0	149	130	68	2.45	2.82
Miller township.....	417	301	37.9	251	36.7	26	46.2	116	98	34	2.66	3.14
Spring Creek township.....	160	124	34.7	104	31.7	8	50.0	36	32	15	2.46	2.77
Marion County.....	11,377	7,483	43.2	5,633	36.7	1,394	65.3	3,894	3,279	1,408	2.41	2.95
Fabius township.....	500	377	38.5	323	35.0	31	54.8	123	105	57	2.55	2.93
Liberty township.....	1,752	1,220	47.0	938	41.3	212	68.4	532	474	232	2.45	2.96
Palmyra city.....	1,425	963	48.0	705	40.9	195	69.2	462	418	211	2.38	2.91
Mason township.....	5,466	3,298	45.8	2,250	37.7	808	66.5	2,168	1,766	696	2.37	2.99
Hannibal city (part).....	5,181	3,127	46.2	2,107	37.8	785	66.8	2,054	1,668	651	2.37	2.99
Miller township.....	2,277	1,559	38.7	1,240	33.0	254	61.8	718	627	295	2.37	2.87
Hannibal city (part).....	1,805	1,189	41.4	917	34.7	222	63.5	616	545	257	2.32	2.88
Round Grove township.....	336	246	39.4	223	38.6	9	22.2	90	80	33	2.49	2.96
South River township.....	142	112	38.4	101	34.7	6	66.7	30	25	8	2.60	2.96
Union township.....	327	261	39.8	213	34.3	27	70.4	66	54	15	2.66	2.95
Warren township.....	577	410	38.0	345	34.2	47	61.7	167	148	72	2.50	2.97
Monroe City city (part).....	191	122	44.3	97	36.1	19	78.9	69	64	37	2.34	2.98
Mercer County.....	1,560	1,013	41.5	848	37.7	107	67.3	547	478	250	2.39	3.02
Harrison township.....	92	65	29.2	59	27.1	3	33.3	27	23	12	2.46	2.97
Lindley township.....	63	40	20.0	36	16.7	2	50.0	23	22	9	1.90	2.38
Madison township.....	81	57	47.4	53	43.4	1	100.0	24	19	6	2.86	3.51
Marion township.....	345	231	39.0	190	36.3	25	60.0	114	104	62	2.39	2.99

Table 7.
Households and Families: 2010—Con.

[For information on confidentiality protection, nonsampling error, and definitions, see Selected Appendixes at <www.census.gov/prod/cen2010/cph-1-a.pdf>]

State County County Subdivision Place	Total households	Family households						Nonfamily households			Average size	
		Total		Husband-wife family		Female householder, no husband present		Total	Householder living alone		House- holds	Families
		Number	Percent with own children under 18 years	Number	Percent with own children under 18 years	Number	Percent with own children under 18 years		Total	65 years and over		
Mercer County—Con.												
Marion township—Con.												
Mercer town.....	149	91	39.6	71	35.2	12	66.7	58	57	38	2.13	2.81
South Lineville town.....	13	6	33.3	6	33.3	0	(X)	7	5	2	2.15	3.17
Medicine township.....	64	49	32.7	44	31.8	4	25.0	15	14	9	2.59	3.02
Morgan township.....	660	382	46.6	299	41.1	60	73.3	278	250	132	2.19	2.90
Princeton city.....	525	282	50.7	211	45.0	53	75.5	243	220	118	2.12	2.91
Ravanna township.....	88	60	36.7	53	35.8	5	60.0	28	18	6	2.47	2.88
Ravanna CDP.....	41	23	34.8	20	40.0	2	0.0	18	12	5	2.39	3.04
Somerset township.....	42	30	26.7	26	19.2	1	100.0	12	8	4	2.14	2.40
Washington township.....	125	99	52.5	88	51.1	6	83.3	26	20	10	3.29	3.81
Miller County.....	9,917	6,723	43.1	5,181	37.5	1,033	59.3	3,194	2,669	1,107	2.47	2.97
Equality township.....	395	274	38.3	226	34.5	37	56.8	121	101	55	2.52	3.00
Tuscumbia town.....	55	38	36.8	26	38.5	7	28.6	17	14	5	2.56	2.97
Franklin township.....	1,011	724	42.0	572	38.3	94	54.3	287	225	78	2.61	3.03
Bagnell town (part).....	43	24	54.2	15	40.0	7	71.4	19	14	2	2.16	2.71
Eldon city (part).....	6	3	66.7	2	50.0	1	100.0	3	2	1	2.33	3.33
Glaze township.....	2,854	1,875	41.1	1,428	34.0	294	62.2	979	795	295	2.37	2.85
Bagnell town (part).....	0	0	(X)	0	(X)	0	(X)	0	0	0	0.00	0.00
Brumley town.....	40	24	54.2	16	43.8	6	100.0	16	15	10	2.28	3.00
Lake Ozark city (part).....	650	424	35.6	351	29.1	52	65.4	226	185	57	2.24	2.71
Lakeside city.....	0	0	(X)	0	(X)	0	(X)	0	0	0	0.00	0.00
Osage Beach city (part).....	150	57	17.5	45	6.7	7	57.1	93	87	61	1.55	2.28
Jim Henry township.....	380	294	49.0	245	45.7	25	72.0	86	76	32	2.77	3.18
Osage township.....	580	431	45.7	348	42.5	55	56.4	149	127	58	2.67	3.12
St. Elizabeth village.....	115	84	51.2	65	41.5	15	86.7	31	30	21	2.63	3.17
Richwoods township.....	1,248	902	46.8	743	42.5	103	65.0	346	298	141	2.60	3.05
Iberia city.....	287	185	57.3	121	52.1	44	65.9	102	89	41	2.56	3.16
Saline township.....	3,449	2,223	42.9	1,619	36.3	425	56.9	1,226	1,047	448	2.39	2.94
Eldon city (part).....	1,978	1,155	46.8	759	39.0	288	59.7	823	729	343	2.27	2.94
Olean town.....	57	29	41.4	19	42.1	9	33.3	28	22	3	2.25	3.10
Mississippi County.....	5,180	3,442	41.6	2,238	34.6	947	55.6	1,738	1,529	662	2.41	2.94
James Bayou township.....	28	22	63.6	14	50.0	6	83.3	6	5	2	3.11	3.32
Long Prairie township.....	570	391	35.8	293	30.0	77	58.4	179	152	70	2.30	2.74
Bertrand city.....	341	232	40.1	154	30.5	64	64.1	109	93	43	2.30	2.74
Miner city (part).....	0	0	(X)	0	(X)	0	(X)	0	0	0	0.00	0.00
Mississippi township.....	17	12	25.0	10	30.0	0	(X)	5	3	1	2.41	2.50
Ohio township.....	245	149	38.9	99	35.4	33	45.5	96	86	26	2.30	2.95
Wilson City village.....	56	25	28.0	3	0.0	17	29.4	31	29	8	2.05	3.08
Wyatt city.....	135	84	46.4	62	41.9	14	64.3	51	45	17	2.36	3.00
St. James township.....	2,327	1,566	41.6	1,059	38.3	374	46.3	761	655	328	2.43	2.93
Annistown.....	94	61	26.2	44	31.8	12	8.3	33	28	15	2.47	3.10
East Prairie city.....	1,294	846	45.2	508	40.7	258	50.8	448	384	188	2.42	2.94
Tyngsboro township.....	1,945	1,276	43.5	743	30.4	452	63.7	669	611	229	2.43	3.02
Charleston city.....	1,705	1,107	45.4	605	30.9	431	65.2	598	547	199	2.44	3.05
Wolf Island township.....	48	26	38.5	20	45.0	5	20.0	22	17	6	2.19	2.92
Pinhook village.....	17	8	12.5	5	20.0	2	0.0	9	9	3	1.76	2.63
Moniteau County.....	5,532	3,901	45.1	3,163	41.2	507	61.7	1,631	1,412	638	2.58	3.10
Burns Fork township.....	259	204	44.6	184	41.3	8	87.5	55	45	17	2.70	3.03
Harrison township.....	253	202	49.0	174	45.4	19	63.2	51	43	20	2.97	3.34
Linn township.....	522	368	39.4	311	36.0	34	64.7	154	135	54	2.48	2.96
Jamestown town.....	161	100	49.0	78	44.9	18	66.7	61	59	30	2.40	3.16
Lupus town.....	17	7	28.6	5	20.0	1	100.0	10	7	3	1.94	2.71
Moreau township.....	282	210	42.4	153	37.3	36	61.1	72	63	22	2.62	3.00
Clarksburg city.....	115	89	56.2	51	56.9	25	60.0	26	18	5	2.90	3.16
Pilot Grove township.....	375	301	50.5	259	50.6	32	43.8	74	61	23	3.40	3.86
Walker township.....	2,745	1,888	45.1	1,490	40.5	284	60.6	857	736	348	2.51	3.03
California city.....	1,727	1,096	47.9	795	41.6	225	63.1	631	553	276	2.42	3.05
Willow Fork township.....	1,096	728	45.7	592	41.2	94	68.1	368	329	154	2.41	2.99
Tipton city.....	876	558	47.1	446	41.9	82	70.7	318	288	131	2.34	2.96
Monroe County.....	3,638	2,447	37.4	1,979	32.4	293	61.8	1,191	1,034	480	2.39	2.93
Clay township.....	115	86	40.7	80	41.3	1	0.0	29	20	8	2.62	3.01
Indian Creek township.....	64	49	32.7	44	29.5	3	66.7	15	12	10	2.50	2.80
Jackson township.....	1,019	667	35.4	532	29.3	84	57.1	352	303	165	2.28	2.77
Goss town.....	0	0	(X)	0	(X)	0	(X)	0	0	0	0.00	0.00
Paris city.....	528	309	37.5	228	30.7	55	56.4	219	194	115	2.14	2.77
Jefferson township.....	196	142	23.9	126	23.0	6	33.3	54	45	16	2.18	2.56
Florida village.....	0	0	(X)	0	(X)	0	(X)	0	0	0	0.00	0.00
Stoutsville village.....	16	14	28.6	13	30.8	1	0.0	2	2	0	2.25	2.43
Marion township.....	561	395	35.2	318	30.2	41	58.5	166	144	65	2.43	2.90
Holliday village.....	59	41	39.0	30	33.3	4	50.0	18	16	3	2.32	2.71
Madison city.....	243	151	44.4	114	36.0	22	68.2	92	83	44	2.28	2.91
Monroe township.....	978	608	46.4	455	38.9	117	71.8	370	329	147	2.37	3.03
Monroe City city (part).....	834	494	50.0	350	41.7	113	71.7	340	308	140	2.35	3.09
South Fork township.....	198	144	27.1	130	24.6	7	42.9	94	45	11	2.27	2.67
Union township.....	298	205	41.5	168	41.1	19	57.9	53	82	35	2.85	3.57
Washington township.....	118	84	28.6	70	24.3	6	50.0	34	31	13	2.51	3.05

Table 7.
Households and Families: 2010—Con.

[For information on confidentiality protection, nonsampling error, and definitions, see Selected Appendixes at <www.census.gov/prod/cen2010/cph-1-a.pdf>]

State County County Subdivision Place	Total households	Family households						Nonfamily households			Average size	
		Total		Husband-wife family		Female householder, no husband present		Total	Householder living alone		House- holds	Families
		Number	Percent with own children under 18 years	Number	Percent with own children under 18 years	Number	Percent with own children under 18 years		Total	65 years and over		
Monroe County—Con. Woodlawn township.....	91	67	38.8	56	35.7	9	44.4	24	23	10	2.44	2.90
Montgomery County.....	4,868	3,301	38.8	2,593	33.9	453	60.7	1,567	1,339	593	2.43	2.93
Bear Creek township.....	1,018	682	37.5	526	33.3	88	62.5	336	289	135	2.43	2.92
Bellflower city.....	142	103	42.7	66	34.8	20	80.0	39	30	13	2.77	3.05
High Hill city.....	85	51	41.2	41	34.1	7	57.1	34	31	16	2.29	2.98
Jonesburg city.....	281	175	43.4	123	39.0	34	64.7	106	90	48	2.42	3.02
Danville township.....	760	530	35.7	420	31.0	70	50.0	230	182	65	2.46	2.90
Danville CDP.....	14	7	42.9	4	25.0	1	0.0	7	6	4	2.43	3.43
New Florence city.....	257	181	43.1	132	38.6	31	51.6	76	61	14	2.67	3.18
Loutre township.....	583	417	34.3	347	31.7	48	45.8	166	145	62	2.40	2.84
Big Spring CDP.....	66	51	35.3	40	32.5	10	50.0	15	15	8	2.53	2.92
McKittrick town.....	28	18	27.8	14	14.3	1	100.0	10	9	4	2.18	2.67
Rhineland town.....	60	41	36.6	34	32.4	7	57.1	19	16	8	2.37	2.93
Montgomery township.....	1,500	982	43.5	741	36.2	168	69.6	518	448	190	2.40	2.95
Montgomery City city.....	1,141	711	48.2	511	39.5	146	73.3	430	371	156	2.36	2.97
Prairie township.....	364	252	29.4	218	27.1	15	53.3	112	96	52	2.42	2.90
Middletown town.....	79	45	40.0	33	39.4	7	42.9	34	31	15	2.11	2.80
Upper Loutre township.....	643	438	44.1	341	39.9	64	59.4	205	179	89	2.53	3.06
Wellsville city.....	446	289	46.7	210	42.9	50	58.0	157	139	69	2.54	3.15
Morgan County.....	8,450	5,651	33.0	4,585	28.2	698	50.7	2,799	2,361	1,162	2.40	2.91
Buffalo township.....	978	607	22.7	496	17.3	66	43.9	371	311	137	2.16	2.67
Haw Creek township.....	1,650	1,106	39.0	855	33.3	171	56.7	544	453	222	2.47	2.99
Stover city.....	453	270	38.5	192	32.3	50	54.0	183	152	80	2.32	2.92
Versailles city (part).....	201	97	54.6	43	32.6	48	72.9	104	96	53	1.97	2.77
Mill Creek township.....	413	297	37.7	246	35.8	26	53.8	116	89	39	2.68	3.14
Syracuse city.....	68	45	40.0	31	32.3	6	66.7	23	15	10	2.53	3.04
Moreau township.....	2,088	1,470	44.4	1,177	41.5	205	55.1	618	548	281	2.77	3.37
Barnett city.....	81	56	33.9	46	28.3	9	66.7	25	23	9	2.51	3.04
Versailles city (part).....	833	493	43.0	343	34.7	116	62.1	340	304	161	2.28	2.98
Osage township.....	2,898	1,861	22.6	1,540	16.8	208	43.8	1,037	866	439	2.11	2.53
Gravois Mills town.....	59	33	30.3	26	23.1	5	40.0	26	20	9	2.44	3.12
Laurie city (part).....	445	233	30.9	177	20.9	44	59.1	212	182	108	1.92	2.52
Sunrise Beach village (part).....	35	24	20.8	20	10.0	3	66.7	11	8	4	2.11	2.33
Richland township.....	423	310	35.2	271	33.2	22	45.5	113	94	44	2.58	3.01
New Madrid County.....	7,742	5,180	41.3	3,600	35.6	1,186	54.8	2,562	2,221	991	2.41	2.93
Anderson township.....	557	380	44.2	284	40.8	70	58.6	177	155	72	2.46	2.97
Gideon city.....	418	281	46.6	201	41.8	62	62.9	137	123	59	2.47	3.03
Big Prairie township.....	1,368	955	37.4	752	35.6	148	47.3	413	351	151	2.43	2.91
Matthews city.....	247	158	32.9	117	29.9	32	43.8	89	77	36	2.26	2.77
Sikeston city (part).....	720	485	43.1	366	42.3	85	48.2	235	201	82	2.42	2.96
Como township.....	682	472	37.9	346	34.4	97	50.5	210	171	77	2.45	2.92
Catron town.....	28	17	47.1	12	33.3	2	50.0	11	7	5	2.39	2.94
Parma city.....	283	196	39.3	120	32.5	64	54.7	87	72	30	2.52	2.97
Risco city.....	149	92	42.4	74	41.9	13	61.5	57	46	20	2.32	2.91
Hough township.....	7	5	40.0	3	66.7	1	0.0	2	2	0	2.29	2.80
La Font township.....	375	238	31.9	161	23.6	56	44.6	137	122	48	2.20	2.72
Marston city.....	226	137	35.8	87	25.3	37	48.6	89	78	26	2.23	2.82
Le Sieur township.....	239	166	34.3	135	33.3	20	50.0	73	60	25	2.45	2.93
Lewis township.....	745	477	45.1	256	34.0	179	58.7	268	240	111	2.42	3.00
Howardville city.....	160	101	56.4	35	37.1	61	68.9	59	56	24	2.39	3.08
Lilbourn city.....	489	320	43.8	184	33.2	105	57.1	169	149	66	2.43	2.96
North Lilbourn village.....	22	12	25.0	5	40.0	3	0.0	10	10	6	2.23	3.00
New Madrid township.....	1,540	1,007	43.5	660	36.2	262	55.3	533	470	204	2.37	2.93
New Madrid city.....	1,276	809	45.6	509	37.1	232	57.8	467	414	179	2.34	2.94
Portage township.....	1,536	1,034	45.8	687	36.8	268	62.7	502	444	212	2.42	2.95
Portageville city (part).....	1,346	894	45.5	587	35.6	236	63.1	452	401	191	2.37	2.92
Tallapoosa city.....	68	45	37.8	25	28.0	14	57.1	23	22	10	2.47	2.98
St. John township.....	35	25	28.0	22	27.3	1	100.0	10	8	3	2.20	2.52
West township.....	658	421	39.4	294	37.4	84	42.9	237	198	88	2.42	2.97
Canalou city.....	114	77	62.3	56	58.9	16	75.0	37	26	12	2.96	3.52
Morehouse city.....	426	268	34.7	177	31.6	56	35.7	158	134	62	2.28	2.82
Newton County.....	22,021	15,945	42.2	12,596	38.2	2,299	56.2	6,076	5,068	2,165	2.60	3.04
Benton township.....	249	188	41.0	157	35.7	20	70.0	61	47	15	2.73	3.13
Berwick township.....	139	101	41.6	84	40.5	8	37.5	38	30	13	2.72	3.17
Buffalo township.....	797	618	41.3	519	38.7	62	61.3	179	143	60	2.70	3.06
Seneca city (part).....	0	0	(X)	0	(X)	0	(X)	0	0	0	0.00	0.00
Dayton township.....	573	457	42.5	383	41.3	52	44.2	116	101	51	2.80	3.12
Five Mile township.....	1,575	1,194	34.5	1,012	31.5	117	49.6	381	296	106	2.59	2.92
Joplin city (part).....	0	0	(X)	0	(X)	0	(X)	0	0	0	0.00	0.00
Loma Linda town.....	302	241	29.5	222	27.0	12	50.0	61	51	14	2.40	2.66
Franklin township.....	654	469	45.8	392	43.9	61	50.8	185	156	68	2.74	3.29
Fairview town.....	146	102	47.1	79	44.3	20	55.0	44	37	20	2.62	3.17
Stella town.....	65	40	57.5	29	55.2	9	66.7	25	22	11	2.43	3.20
Granby township.....	1,709	1,266	42.6	970	38.8	201	53.7	443	386	160	2.65	3.07
Granby city.....	821	573	46.1	394	40.9	130	55.4	248	225	94	2.54	3.05
Marion township.....	1,412	1,065	43.5	847	38.7	129	62.8	347	290	121	2.68	3.08

Table 7.
Households and Families: 2010—Con.

[For information on confidentiality protection, nonsampling error, and definitions, see Selected Appendixes at <www.census.gov/prod/cen2010/cph-1-a.pdf>]

State County County Subdivision Place	Total households	Family households						Nonfamily households			Average size	
		Total		Husband-wife family		Female householder, no husband present		Total	Householder living alone		House- holds	Families
		Number	Percent with own children under 18 years	Number	Percent with own children under 18 years	Number	Percent with own children under 18 years		Total	65 years and over		
Newton County—Con.												
Marion township—Con.												
Diamond town.....	372	250	47.2	178	39.9	46	76.1	122	106	46	2.42	2.95
Joplin city (part).....	3	3	0.0	3	0.0	0	(X)	0	0	0	2.33	2.33
Neosho township.....	6,855	4,865	44.7	3,750	40.4	765	58.4	1,990	1,675	745	2.61	3.08
Neosho city (part).....	4,135	2,796	48.5	2,037	44.1	550	59.3	1,339	1,137	527	2.58	3.13
Newtonia township.....	302	228	42.5	183	41.0	30	56.7	74	66	35	2.61	3.03
Newtonia town.....	74	55	38.2	44	38.6	8	50.0	19	17	12	2.69	3.18
Stark City town.....	60	39	30.8	28	28.6	6	66.7	21	18	8	2.32	2.82
Seneca township.....	1,292	937	47.0	674	41.4	191	60.2	355	305	162	2.64	3.10
Seneca city (part).....	877	612	49.7	423	43.3	140	60.7	265	234	123	2.60	3.13
Shoal Creek township.....	5,071	3,589	37.8	2,891	34.1	497	51.3	1,482	1,219	495	2.47	2.91
Cliff Village village.....	16	13	46.2	12	41.7	0	(X)	3	2	1	2.50	2.69
Dennis Acres village.....	27	18	61.1	13	61.5	3	66.7	9	6	2	2.81	3.44
Grand Falls Plaza town.....	46	36	19.4	29	13.8	5	40.0	10	10	6	2.48	2.78
Joplin city (part).....	2,467	1,649	41.5	1,275	37.3	278	52.9	818	680	278	2.41	2.91
Leawood village.....	259	202	34.7	173	31.8	23	47.8	57	46	23	2.63	2.92
Redings Mill village.....	64	42	40.5	37	37.8	5	60.0	22	19	6	2.36	2.95
Saginaw village.....	129	81	34.6	64	34.4	12	50.0	48	32	6	2.30	2.80
Shoal Creek Drive village.....	141	96	33.3	75	30.7	12	41.7	45	36	18	2.39	2.88
Shoal Creek Estates village.....	35	29	44.8	25	44.0	1	0.0	6	5	1	2.74	3.00
Silver Creek village.....	249	202	24.3	174	21.8	19	36.8	47	36	21	2.50	2.70
Van Buren township.....	520	402	39.3	330	38.5	43	37.2	118	105	46	2.64	3.01
Ritchey town.....	32	22	40.9	15	53.3	5	20.0	10	5	2	2.56	3.00
Wentworth village.....	54	41	41.5	29	34.5	7	71.4	13	11	4	2.72	3.12
West Benton township.....	873	566	52.8	404	46.5	123	70.7	307	249	88	2.59	3.20
Neosho city (part).....	322	166	66.3	93	57.0	60	81.7	156	124	41	2.25	3.08
Nodaway County.....	8,545	4,847	43.2	3,954	39.3	589	62.6	3,698	2,582	966	2.31	2.90
Atchison township.....	191	126	27.8	107	22.4	12	58.3	65	59	30	2.09	2.55
Clearmont city.....	90	51	23.5	45	20.0	5	40.0	39	34	20	1.89	2.47
Grant township.....	233	157	42.0	141	39.0	11	81.8	76	69	36	2.40	3.00
Barnard city.....	93	59	45.8	54	42.6	5	80.0	34	32	18	2.38	3.08
Green township.....	104	67	53.7	61	54.1	4	25.0	37	30	16	2.73	3.46
Quitman town.....	23	11	36.4	9	44.4	2	0.0	12	10	4	1.96	2.73
Hopkins township.....	303	216	38.0	178	36.5	21	52.4	87	73	35	2.44	2.92
Hopkins city.....	219	146	42.5	111	41.4	19	52.6	73	63	29	2.43	3.03
Hughes township.....	195	137	32.6	120	32.5	10	40.0	58	57	29	2.18	2.65
Graham town.....	78	47	42.6	38	39.5	6	50.0	31	30	16	2.19	2.91
Independence township.....	178	111	47.7	80	33.8	19	78.9	67	62	24	2.26	2.84
Parnell city.....	90	49	59.2	29	37.9	16	87.5	41	39	17	2.12	2.92
Jackson township.....	383	269	43.9	229	39.7	28	71.4	114	95	44	2.57	3.10
Ravenwood town.....	185	119	44.5	94	36.2	20	75.0	66	56	26	2.38	2.97
Jefferson township.....	222	165	53.3	137	49.6	16	75.0	57	48	20	2.81	3.29
Clyde village.....	27	22	45.5	16	37.5	4	75.0	5	4	0	3.04	3.27
Conception CDP.....	24	18	38.9	13	23.1	4	75.0	6	6	3	2.38	2.72
Conception Junction town.....	78	48	62.5	40	60.0	5	60.0	30	26	10	2.54	3.33
Lincoln township.....	164	109	44.0	91	44.0	10	30.0	55	47	24	2.37	2.94
Elmo city.....	71	43	44.2	33	45.5	6	33.3	28	22	12	2.37	3.02
Monroe township.....	191	119	41.2	92	34.8	14	42.9	72	64	32	2.19	2.75
Skidmore city.....	122	81	43.2	64	39.1	10	40.0	41	34	17	2.33	2.80
Nodaway township.....	354	237	40.9	191	35.6	24	66.7	117	101	43	2.38	2.94
Burlington Junction city.....	228	147	48.3	112	42.0	21	66.7	81	71	31	2.36	2.96
Polk township.....	5,502	2,757	44.4	2,207	40.1	388	63.7	2,745	1,749	570	2.25	2.86
Maryville city.....	4,217	1,865	44.2	1,423	38.9	319	63.6	2,352	1,496	496	2.16	2.82
Union township.....	198	141	40.4	114	37.7	13	69.2	57	51	29	2.40	2.87
Pickering town.....	70	44	45.5	31	45.2	7	57.1	26	22	13	2.29	2.86
Washington township.....	136	99	41.4	82	42.7	10	40.0	37	34	12	2.63	3.14
Guilford town.....	36	23	34.8	15	46.7	3	0.0	13	12	3	2.36	3.00
White Cloud township.....	191	137	40.9	124	38.7	9	55.6	54	43	22	2.48	2.88
Arkoe town.....	23	16	75.0	13	76.9	2	50.0	7	6	4	2.96	3.50
Oregon County.....	4,527	3,089	35.9	2,456	31.8	412	52.2	1,438	1,253	599	2.38	2.86
Big Apple township.....	344	249	31.3	200	31.5	26	23.1	95	81	44	2.44	2.82
Koshkonong town.....	85	54	31.5	36	38.9	9	11.1	31	24	11	2.49	2.98
Billmore township.....	44	34	32.4	28	32.1	2	0.0	10	9	3	2.27	2.56
Black Pond township.....	67	48	33.3	36	33.3	8	25.0	19	14	6	2.45	2.77
Cedar Bluff township.....	44	29	20.7	25	12.0	4	75.0	15	11	6	2.07	2.45
Couch township.....	177	128	26.6	112	25.9	11	18.2	49	40	27	2.41	2.83
Falling Spring township.....	15	13	7.7	10	0.0	3	33.3	2	0	0	2.07	2.08
Goebel township.....	106	64	35.9	48	31.3	12	50.0	42	38	11	2.33	3.03
Highland township.....	184	144	34.0	131	32.8	7	42.9	40	34	17	2.58	2.93
Jeff township.....	142	100	37.0	85	31.8	8	62.5	42	38	15	2.44	2.90
Jobe township.....	53	32	25.0	27	25.9	4	25.0	21	17	8	2.00	2.50
Johnson township.....	136	90	33.3	74	33.8	7	28.6	46	44	18	2.42	3.03
King township.....	38	25	36.0	19	21.1	2	50.0	13	12	7	2.11	2.60
Moore township.....	189	134	33.6	110	30.0	14	50.0	55	44	20	2.28	2.66
Thomasville CDP.....	32	21	38.1	12	25.0	4	75.0	11	9	8	2.13	2.62
Myrtle township.....	174	118	24.6	99	22.2	14	28.6	56	46	18	2.23	2.71
Ozark township.....	33	22	36.4	17	35.3	2	50.0	11	10	3	2.12	2.64
Piney township.....	1,008	698	38.8	517	30.8	123	66.7	310	271	140	2.44	2.89

Table 7.
Households and Families: 2010—Con.

[For information on confidentiality protection, nonsampling error, and definitions, see Selected Appendixes at <www.census.gov/prod/cen2010/cph-1-a.pdf>]

State County County Subdivision Place	Total households	Family households						Nonfamily households			Average size	
		Total		Husband-wife family		Female householder, no husband present		Total	Householder living alone		House- holds	Families
		Number	Percent with own children under 18 years	Number	Percent with own children under 18 years	Number	Percent with own children under 18 years		Total	65 years and over		
Oregon County—Con.												
Piney township—Con.												
Alton city.....	352	213	50.7	140	40.0	57	71.9	139	125	81	2.34	2.99
Thayer township.....	1,659	1,075	39.7	845	35.5	155	55.5	584	520	243	2.35	2.92
Thayer city.....	955	565	41.9	405	36.5	111	56.8	390	345	158	2.27	2.93
Woodside township.....	114	86	32.6	73	31.5	10	30.0	28	24	13	2.45	2.84
Osage County.....	5,328	3,705	44.7	3,117	42.8	372	56.7	1,623	1,386	562	2.53	3.06
Benton township.....	470	330	43.9	273	39.9	30	70.0	140	129	68	2.49	2.98
Chamois city.....	168	97	51.5	65	41.5	18	77.8	71	64	35	2.36	3.04
Crawford township.....	1,674	1,077	46.6	846	42.4	156	60.9	597	490	178	2.45	3.04
Linn city.....	629	345	55.9	236	48.3	85	69.4	284	240	77	2.32	3.07
Jackson township.....	508	380	47.1	330	47.0	34	50.0	128	111	52	2.70	3.17
Argyle town (part).....	6	3	0.0	3	0.0	0	(X)	3	3	3	1.83	2.67
Meta city.....	96	57	50.9	43	46.5	10	70.0	39	35	12	2.34	3.07
Jefferson township.....	528	372	36.3	314	33.8	28	53.6	156	144	49	2.37	2.83
Belle city (part).....	86	57	38.6	49	36.7	6	66.7	29	28	12	2.38	2.88
Bland city (part).....	0	0	(X)	0	(X)	0	(X)	0	0	0	0.00	0.00
Linn township.....	855	620	43.5	544	42.5	49	59.2	235	197	72	2.58	3.06
Washington township.....	1,293	926	45.9	810	46.2	75	45.3	367	315	143	2.61	3.15
Argyle town (part).....	64	37	37.8	33	39.4	1	100.0	27	23	11	2.25	3.00
Freeburg village.....	199	123	39.0	95	35.8	20	60.0	76	67	26	2.20	2.80
Westphalia city.....	166	80	41.3	66	37.9	13	53.8	86	78	38	1.97	2.90
Ozark County.....	4,194	2,834	31.9	2,353	26.9	310	57.4	1,360	1,165	556	2.29	2.76
Barren Fork township.....	182	132	32.6	108	26.9	16	62.5	50	41	25	2.43	2.81
Bayou I township.....	375	265	38.1	219	35.6	27	33.3	110	97	43	2.45	2.91
Bakersfield village.....	100	59	54.2	45	55.6	10	50.0	41	37	19	2.46	3.31
Bayou II township.....	195	141	36.9	120	32.5	12	66.7	54	47	21	2.39	2.81
Big Creek township.....	473	290	23.1	246	17.9	32	56.3	183	151	79	2.06	2.53
Theodosia village (part).....	122	68	26.5	51	17.6	14	57.1	54	46	26	1.99	2.56
Bridges township.....	411	276	38.4	224	33.0	38	60.5	135	111	51	2.36	2.84
Gainesville city (part).....	5	4	50.0	2	50.0	2	50.0	1	1	0	2.20	2.25
Dawt township.....	203	145	34.5	121	29.8	17	58.8	58	51	21	2.42	2.86
Jackson township.....	128	85	24.7	65	18.5	10	70.0	43	38	21	2.34	2.84
Jasper township.....	320	206	23.3	174	18.4	21	66.7	114	97	38	2.20	2.67
Sundown CDP.....	26	18	5.6	17	5.9	1	0.0	8	6	5	1.85	2.06
Theodosia village (part).....	0	0	(X)	0	(X)	0	(X)	0	0	0	0.00	0.00
Lick Creek township.....	166	121	30.6	101	27.7	9	11.1	45	39	18	2.22	2.58
Longrun township.....	40	23	17.4	20	10.0	1	100.0	17	15	4	1.90	2.43
Noble township.....	120	82	36.6	73	34.2	4	50.0	38	32	9	2.50	3.05
Wasola CDP.....	49	31	38.7	25	32.0	4	50.0	18	16	4	2.31	2.84
Nottingham township.....	53	36	22.2	29	24.1	4	0.0	17	11	7	2.28	2.72
Pine Creek township.....	187	135	25.9	118	22.9	10	70.0	52	41	21	2.35	2.68
Pontiac township.....	156	103	20.4	88	14.8	12	50.0	53	49	25	2.03	2.50
Pontiac CDP.....	88	62	12.9	55	7.3	6	66.7	26	24	14	1.99	2.37
Richland township.....	344	239	37.7	195	29.7	31	74.2	105	87	47	2.31	2.74
Spring Creek township.....	72	55	29.1	48	22.9	4	100.0	17	13	6	2.33	2.64
Thornfield township.....	230	172	32.6	152	28.9	12	66.7	58	54	24	2.48	2.91
West Bridges township.....	539	328	36.0	252	29.8	50	54.0	211	191	96	2.20	2.80
Gainesville city (part).....	351	200	42.0	145	35.2	37	56.8	151	143	74	2.17	2.88
Pemiscot County.....	7,350	4,812	44.9	2,897	36.5	1,475	59.9	2,538	2,216	936	2.46	3.04
Braggadocio township.....	281	190	30.5	144	31.3	26	23.1	91	78	37	2.28	2.76
Butler township.....	86	65	29.2	46	28.3	9	33.3	21	20	7	2.52	2.89
Hayward CDP.....	49	39	30.8	29	31.0	6	16.7	10	9	3	2.67	2.92
Concord township.....	102	74	27.0	67	23.9	6	50.0	28	25	9	2.38	2.81
Cooter township.....	1,211	821	51.3	526	45.8	220	61.8	390	330	151	2.58	3.13
Cooter city.....	175	133	53.4	87	51.7	34	52.9	42	34	19	2.68	3.05
Steele city (part).....	838	551	50.8	339	44.5	159	62.3	287	246	109	2.54	3.12
Godair township.....	120	78	37.2	53	32.1	18	44.4	42	34	13	2.39	2.82
Portageville city (part).....	0	0	(X)	0	(X)	0	(X)	0	0	0	0.00	0.00
Hayti township.....	1,573	964	45.6	429	31.7	451	59.9	609	543	229	2.40	3.10
Hayti city.....	1,258	739	43.7	353	30.0	319	59.2	519	461	198	2.30	3.01
Hayti Heights city.....	210	150	54.7	32	43.8	106	61.3	60	54	18	2.98	3.61
Holland township.....	239	155	37.4	114	31.6	32	50.0	84	77	29	2.31	2.84
Holland town.....	98	62	37.1	42	31.0	14	42.9	36	33	13	2.34	2.89
Little Prairie township.....	2,804	1,828	48.2	1,063	38.2	597	64.2	976	846	339	2.49	3.08
Caruthersville city.....	2,454	1,567	49.5	867	37.7	562	65.7	887	773	312	2.47	3.10
Little River township.....	348	242	36.4	151	28.5	64	50.0	106	99	40	2.43	2.93
Hornestown city.....	53	38	36.8	15	26.7	15	40.0	15	12	4	2.85	3.32
Wardell town.....	172	123	43.1	73	34.2	36	61.1	49	48	19	2.48	2.97
Pascola township.....	220	142	33.8	104	29.8	23	56.5	78	62	29	2.45	2.97
Bragg City town.....	53	32	46.9	19	36.8	9	88.9	21	19	6	2.81	3.59
Pascola village.....	48	26	34.6	17	29.4	6	50.0	22	14	7	2.25	2.69
Pemiscot township.....	146	98	39.8	77	39.0	12	41.7	48	39	21	2.55	3.16
Virginia township.....	220	155	36.8	123	35.0	17	47.1	65	63	32	2.33	2.82
Steele city (part).....	0	0	(X)	0	(X)	0	(X)	0	0	0	0.00	0.00

Table 7.

Households and Families: 2010—Con.

[For information on confidentiality protection, nonsampling error, and definitions, see Selected Appendixes at <www.census.gov/prod/cen2010/cph-1-a.pdf>]

State County County Subdivision Place	Total households	Family households						Nonfamily households			Average size	
		Total		Husband-wife family		Female householder, no husband present		Total	Householder living alone		House- holds	Families
		Number	Percent with own children under 18 years	Number	Percent with own children under 18 years	Number	Percent with own children under 18 years		Total	65 years and over		
Perry County.....	7,357	5,162	43.4	4,130	39.0	635	62.5	2,195	1,843	828	2.54	3.01
Bois Brule township.....	195	155	45.2	128	44.5	8	37.5	40	35	17	2.77	3.08
Brazeau township.....	446	329	40.1	288	38.2	28	57.1	117	103	57	2.47	2.89
Altensburg city.....	138	97	55.7	81	53.1	9	66.7	41	37	25	2.55	3.04
Frohna city.....	102	74	47.3	65	41.5	8	87.5	28	26	14	2.49	3.03
Central township.....	4,269	2,842	45.5	2,155	39.9	468	63.0	1,427	1,200	540	2.48	3.01
Perryville city.....	3,288	2,078	47.5	1,496	41.0	403	64.3	1,210	1,021	475	2.42	3.00
Cinque Hommes township.....	511	399	42.1	334	39.8	33	57.6	112	93	43	2.73	3.07
Biehle CDP.....	19	12	41.7	8	25.0	3	100.0	7	6	2	2.53	3.17
St. Marys township.....	686	480	38.1	393	31.0	45	71.1	206	161	65	2.49	2.90
Salem township.....	237	190	41.1	174	42.0	7	28.6	47	40	15	2.84	3.22
Saline township.....	602	457	43.8	385	39.7	35	65.7	145	121	45	2.67	3.05
Brewer CDP.....	137	104	50.0	86	46.5	12	58.3	33	29	5	2.73	3.17
Lithium village.....	28	22	63.6	18	55.6	2	100.0	6	2	1	3.18	3.27
Union township.....	411	310	37.7	273	37.7	11	63.6	101	90	46	2.58	2.99
Longtown town.....	39	30	43.3	29	41.4	0	(X)	9	9	1	2.62	3.07
Pettis County.....	16,428	10,958	44.3	8,296	39.4	1,859	61.1	5,470	4,509	1,792	2.52	3.04
Blackwater township.....	157	124	32.3	114	33.3	5	20.0	33	27	8	2.50	2.83
Bowling Green township.....	349	285	40.7	256	39.1	22	59.1	64	46	23	2.87	3.17
Sedalia city (part).....	1	1	0.0	1	0.0	0	(X)	0	0	0	2.00	2.00
Cedar township.....	314	250	33.6	216	30.1	21	52.4	64	53	20	2.68	2.94
Sedalia city (part).....	0	0	(X)	0	(X)	0	(X)	0	0	0	0.00	0.00
Dresden township.....	268	202	42.1	173	38.7	15	73.3	66	52	14	2.65	3.01
Sedalia city (part).....	0	0	(X)	0	(X)	0	(X)	0	0	0	0.00	0.00
Elk Fork township.....	170	130	31.5	114	31.6	11	27.3	40	33	13	2.46	2.74
Flat Creek township.....	693	546	36.3	470	33.4	37	54.1	147	121	47	2.69	3.00
Green Ridge township.....	409	301	40.9	247	36.4	36	63.9	108	90	39	2.64	3.11
Green Ridge city.....	176	130	46.2	98	40.8	25	60.0	46	34	14	2.70	3.13
Windsor city (part).....	37	28	32.1	22	27.3	4	75.0	9	9	4	2.62	2.96
Heath Creek township.....	203	170	47.1	159	47.8	7	28.6	33	27	14	3.07	3.38
Houstonia township.....	163	121	42.1	101	39.6	12	58.3	42	37	18	2.67	3.11
Houstonia city.....	82	57	40.4	46	39.1	7	28.6	25	20	8	2.68	3.18
Hughesville township.....	196	147	39.5	124	37.1	15	46.7	49	42	21	2.65	3.07
Hughesville village.....	70	49	42.9	39	43.6	6	16.7	21	17	9	2.61	3.12
Lake Creek township.....	177	141	35.5	118	29.7	10	60.0	36	29	12	2.64	2.86
La Monte township.....	563	391	50.6	313	48.9	48	60.4	172	135	61	2.79	3.35
La Monte city.....	399	263	57.8	198	56.6	41	61.0	136	108	53	2.85	3.53
Longwood township.....	206	161	40.4	140	40.0	14	35.7	45	37	12	2.96	3.36
Prairie township.....	894	746	41.0	692	39.5	35	60.0	148	127	55	2.80	3.08
Sedalia city (part).....	0	0	(X)	0	(X)	0	(X)	0	0	0	0.00	0.00
Sedalia township.....	10,329	6,272	47.0	4,276	40.4	1,443	62.6	4,057	3,355	1,310	2.40	3.01
Sedalia city (part).....	8,849	5,225	47.0	3,479	39.8	1,276	63.0	3,624	3,018	1,207	2.36	3.00
Smithton township.....	1,035	743	44.4	592	41.4	108	60.2	292	245	104	2.58	3.06
Sedalia city (part).....	0	0	(X)	0	(X)	0	(X)	0	0	0	0.00	0.00
Smithton city.....	206	151	51.7	110	48.2	35	65.7	55	41	12	2.70	3.13
Washington township.....	302	228	36.8	191	35.1	20	40.0	74	53	21	2.73	3.11
Ionia town (part).....	1	0	(X)	0	(X)	0	(X)	1	1	1	1.00	0.00
Phelps County.....	17,564	10,953	42.7	8,382	37.5	1,817	60.7	6,611	5,072	1,780	2.40	2.93
Arlington township.....	928	635	38.1	479	33.4	105	54.3	293	235	106	2.47	2.94
Doolittle city (part).....	251	184	36.4	145	33.8	26	53.8	67	51	21	2.51	2.88
Newburg city.....	197	120	40.8	76	35.5	29	44.8	77	65	37	2.39	3.00
Cold Spring township.....	840	638	38.1	535	35.0	76	55.3	202	167	65	2.59	2.97
Dawson township.....	348	273	41.0	235	37.0	28	60.7	75	61	29	2.69	3.01
Dillon township.....	3,786	2,663	40.4	2,202	36.1	306	57.8	1,123	883	304	2.47	2.89
Rolla city (part).....	1,429	839	44.0	659	37.8	123	66.7	590	457	151	2.26	2.84
St. James city (part).....	103	77	61.0	54	53.7	17	76.5	26	22	8	2.71	3.09
Liberty township.....	163	96	39.6	80	35.0	9	44.4	67	62	27	2.18	2.86
Meramec township.....	347	250	37.6	207	34.3	28	53.6	97	82	31	2.44	2.87
Miller township.....	1,468	995	45.3	780	41.4	131	59.5	473	330	105	2.52	2.95
Rolla city (part).....	393	201	57.2	140	53.6	41	68.3	192	95	14	2.37	2.93
Rolla township.....	6,727	3,414	45.3	2,391	39.2	753	63.6	3,313	2,445	743	2.27	2.92
Doolittle city (part).....	0	0	(X)	0	(X)	0	(X)	0	0	0	0.00	0.00
Rolla city (part).....	5,752	2,725	47.3	1,868	40.8	643	65.3	3,027	2,207	656	2.23	2.92
St. James township.....	2,126	1,397	47.3	979	39.9	327	63.3	729	606	285	2.41	2.92
St. James city (part).....	1,529	952	50.6	622	43.2	276	63.4	577	494	230	2.35	2.93
Spring Creek township.....	831	592	36.5	494	33.8	54	50.0	239	201	85	2.54	3.00
Edgar Springs city.....	87	58	43.1	44	43.2	9	33.3	29	24	12	2.39	2.88
Pike County.....	6,560	4,456	41.7	3,404	36.8	704	57.5	2,104	1,777	805	2.49	3.00
Ashley township.....	206	143	42.0	123	39.8	11	54.5	63	48	22	2.52	2.96
Ashley CDP.....	35	25	44.0	19	42.1	4	50.0	10	4	3	2.57	2.88
St. Clement CDP.....	30	17	52.9	13	53.8	4	50.0	13	13	6	2.60	3.59
Buffalo township.....	2,146	1,421	37.7	1,043	30.2	256	60.9	725	620	292	2.39	2.88
Louisiana city.....	1,411	880	42.4	592	33.4	199	61.8	531	455	228	2.35	2.91
Calumet township.....	598	365	38.1	286	32.5	48	43.8	233	204	85	2.21	2.80
Annada village.....	16	7	28.6	5	20.0	2	50.0	9	9	2	1.81	2.71
Clarksville city.....	210	109	41.3	77	33.8	18	44.4	101	84	39	2.10	2.83
Paynesville village.....	34	19	42.1	12	41.7	5	60.0	15	15	7	2.26	3.16
Cuivre township.....	2,030	1,369	46.3	982	42.2	270	57.4	661	549	239	2.56	3.08

Table 7.

Households and Families: 2010—Con.

[For information on confidentiality protection, nonsampling error, and definitions, see Selected Appendixes at <www.census.gov/prod/cen2010/cph-1-a.pdf>]

State County County Subdivision Place	Total households	Family households						Nonfamily households			Average size	
		Total		Husband-wife family		Female householder, no husband present		Total	Householder living alone		House- holds	Families
		Number	Percent with own children under 18 years	Number	Percent with own children under 18 years	Number	Percent with own children under 18 years		Total	65 years and over		
Pike County—Con. Cuivre township—Con. Bowling Green city..... Tarrants village..... Hartford township..... Indian township..... Peno township..... Frankford city..... Prairieville township..... Eolia village..... Salt River township..... Ashburn town..... Spencer township..... Curryville city..... Platte County..... Carroll township..... Kansas City city (part)..... Platte City city (part)..... Smithville city (part)..... Tracy city (part)..... Weatherby Lake city (part)..... Fair township..... Platte City city (part)..... Tracy city (part)..... Weston city (part)..... Fox township..... Houston Lake city..... Kansas City city (part)..... Platte Woods city..... Green township..... Camden Point city..... Dearborn city (part)..... Kickapoo township..... Kansas City city (part)..... Parkville city (part)..... Weatherby Lake city (part)..... Lee township..... Farley village..... Marshall township..... Iatan village..... May township..... Ferrelview village..... Kansas City city (part)..... Lake Waukomis city..... Pawnee township..... Kansas City city (part)..... Pettis township..... Kansas City city (part)..... Northmoor city..... Parkville city (part)..... Riverside city..... Preston township..... Edgerton city..... Ridgely village..... Sioux township..... Kansas City city (part)..... Parkville city (part)..... Waldron township..... Parkville city (part)..... Weston township..... Weston city (part)..... Polk County..... Campbell township..... Cluquot township..... East Looney township..... East Madison township..... Fair Play city (part)..... Flemington township..... Flemington village..... Jackson township..... Jefferson township..... Johnson township..... Humansville city..... McKinley township..... Mooney township..... Goodnight village..... Pleasant Hope city..... North Benton township..... Halfway village (part).....	1,316 12 203 248 376 142 388 192 59 21 306 91 36,103 5,669 481 1,975 0 0 694 346 0 81 0 4,756 107 4,486 163 852 174 234 1,953 2 148 5 245 107 301 18 10,599 236 9,962 401 3,561 3,561 1,947 2 134 8 1,308 604 210 38 4,044 2 1,798 260 20 966 702 11,677 183 208 566 246 51 114 59 344 226 616 366 230 1,226 8 243 219 42	810 9 158 192 266 91 280 136 43 13 219 53 24,126 4,246 389 1,174 0 0 560 273 0 56 0 3,122 64 2,945 113 605 133 120 1,543 2 135 4 187 76 226 11 5,961 86 5,616 259 2,421 2,421 1,108 1 82 8 672 468 161 31 3,081 2 1,308 220 18 665 457 8,133 131 176 428 188 33 71 35 261 175 401 227 168 916 5 162 160 31	50.6 11.1 39.2 46.9 40.2 44.0 48.6 52.9 30.2 38.5 37.9 34.0 46.4 46.8 56.6 50.8 (X) (X) 28.9 34.8 (X) 39.3 (X) 48.7 32.8 49.7 32.7 39.2 47.4 47.5 40.8 50.0 48.9 25.0 34.2 40.8 31.0 45.5 46.0 48.8 46.7 29.3 50.0 50.0 44.4 0.0 39.0 50.0 50.0 36.3 41.0 41.9 53.0 50.0 49.0 38.2 22.2 40.6 44.6 41.1 41.2 35.8 38.6 41.5 42.4 33.8 28.6 33.3 21.1 39.2 43.6 35.7 43.3 60.0 50.6 40.0 29.0	510 7 138 173 216 66 225 106 33 8 185 47 19,118 3,531 311 824 0 0 507 245 0 46 0 2,350 46 2,201 103 523 115 96 1,319 1 121 3 163 66 195 8 4,598 52 4,323 223 1,783 1,783 746 1 51 5 435 401 130 29 2,545 1 1,112 191 17 528 345 6,521 105 157 354 154 24 57 24 217 149 305 155 143 723 4 123 126 22	44.3 0.0 36.2 45.7 34.7 34.8 44.4 47.2 21.2 25.0 38.9 34.0 42.5 43.6 56.6 43.9 (X) (X) 27.2 32.2 (X) 34.8 (X) 44.0 28.3 44.8 32.0 38.0 47.8 45.8 37.7 0.0 43.0 0.0 30.7 36.4 26.2 50.0 41.5 40.4 42.3 27.4 43.6 43.6 39.3 0.0 41.2 40.0 39.5 33.9 36.2 37.9 50.6 0.0 46.4 38.2 23.5 36.7 39.7 36.7 38.1 34.4 36.4 39.0 41.7 35.1 29.2 29.0 19.5 33.8 37.4 31.5 37.2 50.0 43.9 35.7 27.3	223 2 10 11 30 14 39 21 4 2 25 5 3,516 485 45 254 0 0 37 17 0 7 0 576 14 556 6 54 10 19 142 1 5 1 10 40 50 21 170 39 21 1 2 362 0 124 19 0 99 84 1,083 12 11 42 21 6 11 9 23 22 64 51 13 121 1 30 23 6	61.0 50.0 50.0 45.5 63.3 64.3 71.8 76.2 100.0 100.0 24.0 20.0 63.2 62.7 51.1 68.1 (X) (X) 48.6 64.7 (X) 71.4 (X) 64.6 42.9 65.5 33.3 42.6 50.0 57.9 56.3 100.0 100.0 100.0 40.0 50.0 57.1 50.0 63.3 70.0 63.8 39.1 71.9 71.9 54.7 (X) 28.6 50.0 61.8 59.0 66.7 100.0 66.9 (X) 71.8 31.6 (X) 55.6 59.5 59.7 58.3 45.5 50.0 57.1 50.0 18.2 22.2 50.0 45.1 46.2 68.6 100.0 76.7 52.2 33.3	506 3 45 56 110 51 108 56 16 8 87 38 11,977 1,423 92 801 0 0 134 73 0 25 0 1,634 43 1,541 50 247 41 114 410 0 13 1 58 31 75 7 4,638 150 4,346 142 1,140 1,140 839 1 52 0 636 136 49 7 963 0 490 40 2 301 245 3,544 52 32 138 58 18 43 24 83 51 215 139 62 310 3 81 59 11	420 3 40 46 96 42 92 47 12 5 70 33 9,741 1,183 60 689 0 0 117 56 0 19 0 1,349 37 1,270 42 197 32 98 329 0 12 0 51 29 60 5 3,780 131 3,535 114 881 881 666 1 42 6 778 0 399 33 1 260 216 2,887 41 28 106 49 15 37 20 73 44 191 125 46 232 3 64 48 7	174 2 19 23 49 22 44 24 5 3 27 10 2,668 330 16 185 0 0 46 21 0 4 0 538 12 501 25 93 12 47 113 0 2 0 20 13 29 3 837 11 775 51 166 166 142 0 14 1 207 0 112 12 0 115 98 1,337 20 14 30 23 4 16 11 39 20 106 74 24 86 1 26 17 2	2.46 1.83 2.63 3.10 2.42 2.27 2.66 2.67 2.49 2.48 2.61 2.47 2.45 2.61 2.88 2.29 0.00 0.00 2.45 2.67 0.00 2.57 0.00 2.47 2.20 2.48 3.07 2.49 2.72 2.12 2.63 2.50 2.50 2.20 3.00 2.40 2.82 2.51 2.38 2.50 2.20 1.91 2.21 2.17 2.51 2.51 2.51 2.28 1.50 2.34 3.13 2.16 2.55 2.60 2.60 2.74 2.80 2.43 2.34 2.54 2.93 2.75 2.71 2.73 2.47 2.56 2.51 2.34 2.46 2.42 2.55 2.65 2.25 2.53 2.68 2.67	3.06 2.11 2.97 3.59 2.88 2.80 3.17 2.85 3.08 3.28 2.99 3.02 3.17 2.97 0.00 0.00 2.73 3.01 0.00 3.13 0.00 3.05 2.77 3.07 2.88 2.97 3.14 2.98 2.95 2.00 3.00 2.25 2.82 3.05 2.72 3.18 2.91 3.02 2.92 2.65 3.02 3.02 2.93 2.00 2.77 3.00 3.16 2.00 3.06 2.87 2.83 2.95 2.93 3.01 3.42 2.97 3.09 3.11 2.91 3.35 3.31 2.89 2.55 3.00 3.04 3.16 2.67

Table 7.
Households and Families: 2010—Con.

[For information on confidentiality protection, nonsampling error, and definitions, see Selected Appendixes at <www.census.gov/prod/cen2010/cph-1-a.pdf>]

State County County Subdivision Place	Total households	Family households						Nonfamily households			Average size	
		Total		Husband-wife family		Female householder, no husband present		Total	Householder living alone		House- holds	Families
		Number	Percent with own children under 18 years	Number	Percent with own children under 18 years	Number	Percent with own children under 18 years		Total	65 years and over		
Polk County—Con.												
Northeast Marion township.....	1,836	1,216	45.7	973	41.4	178	63.5	620	552	308	2.48	3.07
Bolivar city (part).....	1,152	651	47.8	489	42.1	121	64.5	501	452	262	2.24	3.00
North Green township.....	151	113	31.9	88	26.1	19	47.4	38	32	19	2.60	2.93
Northwest Marion township.....	1,324	947	41.8	763	37.5	132	59.1	377	324	175	2.49	2.95
Bolivar city (part).....	901	627	42.9	479	37.6	110	58.2	274	244	136	2.43	2.92
South Benton township.....	335	264	49.6	224	48.7	25	44.0	71	61	32	3.16	3.63
Halfway village (part).....	19	16	37.5	11	45.5	2	0.0	3	3	1	3.21	3.19
Southeast Marion township.....	1,371	844	45.0	652	38.7	144	67.4	527	413	144	2.40	3.00
Bolivar city (part).....	968	527	45.2	373	35.7	118	68.6	441	348	115	2.24	2.91
South Green township.....	172	121	29.8	106	29.2	10	50.0	51	37	13	2.50	2.92
Southwest Marion township.....	1,245	775	42.8	585	36.1	134	69.4	470	338	148	2.40	2.91
Bolivar city (part).....	949	537	44.5	379	36.9	113	68.1	412	293	130	2.27	2.83
Union township.....	235	169	26.6	150	24.7	11	36.4	66	53	23	2.42	2.80
Aldrich village.....	34	21	42.9	17	41.2	3	33.3	13	10	3	2.35	3.00
West Looney township.....	354	269	40.1	221	37.1	29	55.2	85	70	24	2.59	2.94
Morrisville town.....	153	110	41.8	85	37.6	14	64.3	43	36	13	2.54	2.97
West Madison township.....	232	144	39.6	114	36.8	13	53.8	88	77	44	2.36	3.03
Fair Play city (part).....	149	83	49.4	61	45.9	9	55.6	66	56	30	2.34	3.14
Wishart township.....	244	196	41.8	155	36.8	25	56.0	48	35	12	2.65	2.90
Pulaski County.....	16,004	11,308	52.8	8,855	49.5	1,742	65.6	4,696	3,869	1,091	2.64	3.14
Cullen township.....	10,513	7,530	57.7	5,982	55.2	1,114	69.3	2,983	2,415	477	2.72	3.22
Fort Leonard Wood CDP (part).....	1,638	1,342	80.3	1,221	79.0	82	95.1	296	190	1	3.27	3.66
St. Robert city.....	1,827	1,080	56.1	766	50.1	240	72.5	747	643	98	2.36	3.09
Waynesville city.....	1,894	1,252	53.4	934	48.7	252	67.9	642	547	155	2.48	3.04
Liberty township.....	2,042	1,402	42.8	1,040	35.9	258	62.4	640	545	228	2.46	2.93
Richland city (part).....	703	424	43.9	274	33.6	118	61.0	279	249	119	2.24	2.85
Piney township.....	143	104	43.3	85	44.7	12	33.3	39	37	7	2.48	2.95
Fort Leonard Wood CDP (part).....	0	0	(X)	0	(X)	0	(X)	0	0	0	0.00	0.00
Roubidoux township.....	103	75	48.0	60	46.7	6	16.7	28	25	7	2.93	3.40
Fort Leonard Wood CDP (part).....	0	0	(X)	0	(X)	0	(X)	0	0	0	0.00	0.00
Tavern township.....	1,318	907	43.4	713	39.8	123	56.1	411	343	152	2.54	3.05
Crocker city.....	433	278	55.4	197	50.3	49	71.4	155	137	60	2.55	3.21
Union township.....	1,885	1,290	42.7	975	36.9	229	59.0	595	504	220	2.49	2.98
Dixon city.....	645	363	46.8	251	39.8	85	60.0	282	248	110	2.33	3.10
Putnam County.....	2,132	1,425	36.8	1,190	32.1	148	61.5	707	646	329	2.31	2.84
Elm township.....	243	170	34.1	148	32.4	9	33.3	73	66	29	2.38	2.85
Worthington village.....	33	19	47.4	15	40.0	1	0.0	14	13	1	2.45	3.26
Grant township.....	94	65	26.2	54	22.2	7	42.9	29	26	12	2.23	2.71
Livonia village.....	35	22	27.3	17	23.5	3	66.7	13	11	5	2.11	2.64
Jackson township.....	61	50	40.0	42	38.1	5	60.0	11	11	5	2.62	2.92
Liberty township.....	100	67	35.8	65	35.4	1	0.0	33	33	14	2.18	2.76
Lincoln township.....	117	93	41.9	81	39.5	3	33.3	24	20	8	2.68	3.00
Medicine township.....	79	58	31.0	55	29.1	1	100.0	21	20	11	2.39	2.84
Lucerne village.....	36	25	36.0	23	30.4	1	100.0	11	10	6	2.36	2.84
Richland township.....	96	79	39.2	71	38.0	4	50.0	17	15	8	2.70	2.97
Sherman township.....	31	28	64.3	23	65.2	1	100.0	3	3	1	3.68	3.93
Union township.....	946	570	37.0	451	28.8	89	69.7	376	338	174	2.18	2.79
Unionville city (part).....	687	370	46.2	260	36.2	84	70.2	317	285	146	2.13	2.88
Wilson township.....	268	181	38.1	144	34.0	25	52.0	87	82	45	2.23	2.74
Unionville city (part).....	157	98	41.8	71	33.8	19	63.2	59	56	31	2.18	2.79
York township.....	97	64	29.7	56	25.0	3	66.7	33	32	22	2.30	2.91
Powersville village.....	33	19	15.8	15	6.7	2	50.0	14	14	11	1.82	2.37
Ralls County.....	4,091	2,968	39.3	2,519	35.4	281	61.9	1,123	945	400	2.47	2.89
Center township.....	390	258	38.4	207	34.8	38	57.9	132	111	64	2.30	2.83
Center city.....	209	129	45.7	98	39.8	24	70.8	80	64	43	2.28	2.90
Clay township.....	1,038	784	42.6	671	40.5	62	54.8	254	194	77	2.64	3.00
Hannibal city (part).....	131	84	44.0	51	41.2	22	50.0	47	37	15	2.37	2.77
Rensselaer village.....	78	61	52.5	54	53.7	2	50.0	17	14	3	2.73	3.15
Jasper township.....	231	182	30.8	161	27.3	11	45.5	49	44	15	2.43	2.75
Vandalia city (part).....	0	0	(X)	0	(X)	0	(X)	0	0	0	0.00	0.00
Saline township.....	329	231	31.6	204	27.0	18	72.2	98	79	30	2.37	2.81
Monroe City city (part).....	11	7	85.7	4	75.0	3	100.0	4	2	1	2.82	3.57
Salt River township.....	576	377	34.2	322	28.6	38	68.4	199	174	83	2.22	2.74
Perry city.....	323	191	35.6	150	27.3	31	67.7	132	110	59	2.15	2.74
Saverton township.....	768	616	41.7	536	38.8	46	52.2	152	131	54	2.65	2.95
Spencer township.....	759	520	41.7	418	35.6	68	73.5	239	212	77	2.40	2.90
New London city.....	417	265	44.5	192	34.4	57	73.7	152	135	53	2.34	2.93
Randolph County.....	9,342	6,259	44.0	4,595	37.2	1,199	63.4	3,083	2,586	1,060	2.46	2.97
Cairo township.....	472	363	46.0	286	39.5	55	70.9	109	89	28	2.66	3.00
Cairo village.....	106	83	53.0	50	40.0	25	68.0	23	20	8	2.75	3.06
Charlton township.....	103	79	27.8	72	25.0	4	50.0	24	20	9	2.31	2.63
Clifton township.....	102	67	31.3	54	27.8	8	37.5	35	30	15	2.36	2.87
Clifton Hill city.....	44	28	39.3	19	36.8	7	42.9	16	14	7	2.59	3.25
Jackson township.....	163	117	42.7	103	39.8	9	66.7	46	40	11	2.52	3.00
Jacksonville village.....	56	41	51.2	31	48.4	6	66.7	15	14	4	2.70	3.17
Moniteau township.....	396	271	40.6	207	35.7	39	53.8	125	104	42	2.46	2.97

Table 7.
Households and Families: 2010—Con.

[For information on confidentiality protection, nonsampling error, and definitions, see Selected Appendixes at <www.census.gov/prod/cen2010/cph-1-a.pdf>]

State County County Subdivision Place	Total households	Family households						Nonfamily households			Average size	
		Total		Husband-wife family		Female householder, no husband present		Total	Householder living alone		House- holds	Families
		Number	Percent with own children under 18 years	Number	Percent with own children under 18 years	Number	Percent with own children under 18 years		Total	65 years and over		
Randolph County—Con. Monteau township—Con.												
Higbee city.....	235	157	38.2	116	34.5	29	51.7	78	64	29	2.42	2.96
North Sugar Creek township.....	2,466	1,460	47.5	859	35.7	451	65.4	1,006	842	328	2.34	2.96
Moberly city (part).....	2,207	1,287	49.1	738	37.3	416	66.3	920	771	301	2.33	2.99
Prairie township.....	947	731	40.1	599	36.1	85	60.0	216	161	61	2.69	3.01
Clark city (part).....	105	71	59.2	47	51.1	19	78.9	34	24	9	2.84	3.35
Moberly city (part).....	59	44	27.3	40	25.0	2	50.0	15	12	3	2.25	2.59
Renick village.....	70	51	41.2	43	32.6	6	83.3	19	15	4	2.46	2.86
Salt River township.....	142	114	42.1	100	40.0	6	16.7	28	21	13	2.70	3.00
Salt Springs township.....	1,081	770	42.3	592	37.2	118	61.9	311	258	102	2.55	2.98
Huntsville city.....	590	396	45.5	277	37.9	81	65.4	194	171	73	2.46	2.94
Silver Creek township.....	133	88	38.6	74	36.5	7	42.9	45	37	11	2.46	3.03
South Sugar Creek township.....	2,911	1,936	46.0	1,435	39.7	387	64.1	975	840	350	2.44	2.97
Moberly city (part).....	2,547	1,650	47.1	1,193	40.6	360	64.4	897	771	319	2.40	2.96
Union township.....	426	263	37.3	214	31.8	30	60.0	163	144	90	2.25	2.86
Moberly city (part).....	147	38	65.8	20	40.0	11	100.0	109	104	79	1.52	2.63
Ray County.....	8,957	6,564	41.5	5,292	37.1	843	60.7	2,393	2,038	821	2.59	3.02
Camden township.....	232	173	34.7	149	30.9	13	61.5	59	49	21	2.57	2.96
Camden city.....	73	48	41.7	42	42.9	2	50.0	25	20	9	2.62	3.27
Fleming city.....	51	40	37.5	31	25.8	7	71.4	11	10	4	2.51	2.85
Crooked River township.....	387	288	44.8	220	38.2	45	66.7	99	85	34	2.58	2.97
Hardin city.....	214	159	49.1	117	41.0	29	75.9	55	46	19	2.66	3.04
Fishing River township.....	1,879	1,468	36.6	1,252	33.5	126	53.2	411	329	125	2.67	2.99
Crystal Lakes city.....	132	95	41.1	74	35.1	10	60.0	37	27	13	2.71	3.03
Excelsior Estates village (part).....	56	34	44.1	25	36.0	5	60.0	22	18	4	2.59	3.38
Excelsior Springs city (part).....	73	55	16.4	49	16.3	2	0.0	18	16	5	2.16	2.49
Homestead village.....	71	50	36.0	37	32.4	9	66.7	21	19	10	2.61	3.10
Wood Heights city.....	257	200	44.0	171	39.2	19	78.9	57	46	18	2.79	3.16
Grape Grove township.....	330	250	35.6	225	35.1	16	43.8	80	66	27	2.68	3.09
Knoxville township.....	362	284	36.6	256	35.5	17	58.8	78	73	22	2.69	3.10
Orrick township.....	530	392	45.2	311	40.8	59	59.3	138	114	46	2.69	3.14
Orrick city.....	319	221	54.8	166	51.2	44	59.1	98	82	32	2.62	3.20
Polk township.....	1,596	1,272	48.3	1,036	43.7	152	73.7	324	293	132	2.78	3.13
Elmira village.....	18	14	14.3	12	8.3	0	(X)	4	4	2	2.78	3.07
Lawson city (part).....	826	633	54.8	480	49.4	114	76.3	193	175	87	2.79	3.22
Richmond township.....	3,641	2,437	41.6	1,843	36.1	415	58.6	1,204	1,029	414	2.43	2.96
Henrietta city.....	109	75	45.3	47	31.9	19	73.7	34	25	8	2.64	3.03
Rayville village.....	68	54	38.9	35	37.1	11	45.5	14	13	4	3.28	3.74
Richmond city.....	2,430	1,475	44.6	1,038	37.3	320	61.3	955	824	342	2.31	2.93
Reynolds County.....	2,778	1,871	37.4	1,488	32.4	234	56.8	907	773	376	2.37	2.85
Black River township.....	246	182	23.6	153	19.0	18	50.0	64	56	30	2.24	2.57
Carroll township.....	549	366	33.6	281	28.1	55	49.1	183	153	82	2.35	2.86
Bunker city (part).....	102	63	47.6	38	31.6	20	65.0	39	37	19	2.20	2.84
Centerville city.....	78	50	28.0	34	23.5	10	40.0	28	24	14	2.31	2.84
Jackson township.....	202	142	40.8	112	37.5	17	41.2	60	49	17	2.50	2.89
Lesterville township.....	317	215	36.3	177	33.9	18	55.6	102	92	40	2.35	2.83
Logan township.....	1,104	728	44.5	576	38.9	99	67.7	376	315	159	2.42	2.94
Ellington city.....	407	241	56.0	162	46.3	62	74.2	166	139	80	2.42	3.08
Webb township.....	360	238	30.7	189	25.4	27	48.1	122	108	48	2.31	2.80
Ripley County.....	5,637	3,952	37.6	2,983	33.0	638	50.5	1,685	1,453	724	2.49	2.94
Current River township.....	82	65	30.8	50	18.0	7	71.4	17	12	6	2.63	2.80
Doniphan township.....	2,300	1,552	38.3	1,114	32.2	311	52.7	748	662	349	2.43	2.93
Doniphan city.....	852	485	44.9	306	36.6	129	58.9	367	330	193	2.27	2.97
Flatwoods township.....	264	187	37.4	150	34.0	27	48.1	77	67	36	2.46	2.91
Gatewood township.....	161	123	35.0	108	33.3	9	44.4	38	31	14	2.45	2.80
Harris township.....	296	216	35.2	171	30.4	26	57.7	80	71	31	2.51	2.91
Johnson township.....	200	156	38.5	128	36.7	20	45.0	44	37	15	2.75	3.06
Jordan township.....	390	299	39.5	221	36.2	48	43.8	91	79	29	2.63	2.97
Kelley township.....	25	13	7.7	9	11.1	1	0.0	12	11	4	2.04	2.85
Pine township.....	89	59	32.2	53	34.0	2	0.0	30	24	13	2.48	3.07
Poynor township.....	123	94	29.8	83	27.7	7	57.1	29	22	13	2.41	2.69
Shirley township.....	269	192	46.9	134	42.5	32	56.3	77	64	30	2.68	3.14
Thomas township.....	370	246	35.4	182	30.8	43	46.5	124	110	63	2.35	2.85
Naylor city.....	270	172	39.0	124	32.3	32	53.1	98	85	47	2.34	2.88
Union township.....	153	109	29.4	85	28.2	14	35.7	44	35	18	2.46	2.92
Varner township.....	270	168	32.1	134	31.3	21	28.6	102	87	40	2.43	3.10
Oxly CDP.....	85	47	25.5	33	27.3	9	11.1	38	35	16	2.35	3.09
Washington township.....	387	281	41.6	233	37.8	29	58.6	106	82	39	2.56	2.93
Fairdealing CDP (part).....	195	140	45.0	114	41.2	17	64.7	55	45	21	2.52	2.91
West Doniphan township.....	258	192	39.6	128	32.0	41	51.2	66	59	24	2.64	3.00
St. Charles County.....	134,274	97,621	47.5	78,804	45.4	13,178	57.1	36,653	29,568	9,993	2.64	3.11
Boone township.....	14,751	11,544	51.8	9,840	50.2	1,150	60.9	3,207	2,622	814	2.81	3.20
Augusta town.....	112	70	42.9	57	40.4	8	37.5	42	39	12	2.26	2.91
Dardenne Prairie city (part).....	914	812	55.7	742	55.3	52	55.8	102	88	34	3.11	3.32
Defiance CDP.....	71	42	31.0	40	30.0	0	(X)	29	23	9	2.18	2.81
Foristell city (part).....	59	41	39.0	29	34.5	6	33.3	18	17	3	2.44	2.93

Table 7.

Households and Families: 2010—Con.

[For information on confidentiality protection, nonsampling error, and definitions, see Selected Appendixes at <www.census.gov/prod/cen2010/cph-1-a.pdf>]

State County County Subdivision Place	Total households	Family households						Nonfamily households			Average size	
		Total		Husband-wife family		Female householder, no husband present		Total	Householder living alone		House- holds	Families
		Number	Percent with own children under 18 years	Number	Percent with own children under 18 years	Number	Percent with own children under 18 years		Total	65 years and over		
St. Charles County—Con.												
Boone township—Con.												
Lake St. Louis city (part).....	661	453	37.3	388	34.8	45	44.4	208	179	71	2.33	2.84
New Melle city.....	179	143	32.9	133	33.1	5	20.0	36	31	19	2.65	3.01
O'Fallon city (part).....	5,172	3,792	59.5	3,105	57.5	505	68.3	1,380	1,107	333	2.74	3.23
Weldon Spring city (part).....	0	0	(X)	0	(X)	0	(X)	0	0	0	0.00	0.00
Weldon Spring Heights town.....	35	33	21.2	28	17.9	2	50.0	2	1	1	2.60	2.64
Wentzville city (part).....	2,416	1,988	65.3	1,704	64.5	197	69.0	428	340	70	3.08	3.42
Cottleville township.....	8,312	6,636	48.0	5,642	45.8	747	61.7	1,676	1,375	571	2.82	3.17
Cottleville city (part).....	694	569	54.1	478	55.0	67	49.3	125	96	22	3.02	3.33
St. Peters city (part).....	1,402	1,125	52.7	992	52.2	98	60.2	277	226	68	2.92	3.30
Weldon Spring city (part).....	1,774	1,428	38.3	1,332	37.4	61	50.8	346	316	236	2.68	3.04
Dardenne township.....	8,681	7,297	53.2	6,198	53.0	768	55.2	1,384	1,081	307	3.02	3.29
Cottleville city (part).....	315	277	44.0	248	44.8	15	26.7	38	30	13	3.06	3.26
O'Fallon city (part).....	6,093	5,147	57.7	4,409	57.3	521	62.4	946	757	185	3.06	3.34
St. Peters city (part).....	92	74	54.1	54	59.3	12	41.7	18	9	5	3.07	3.28
Frontier township.....	10,385	6,083	45.1	4,563	41.5	1,063	59.5	4,302	3,369	1,063	2.31	2.95
St. Charles city (part).....	5,717	2,824	50.7	1,940	46.8	622	63.3	2,893	2,241	695	2.17	2.96
St. Peters city (part).....	489	299	52.2	226	48.7	53	67.9	190	166	41	2.37	3.07
Harvester township.....	7,409	5,819	46.1	4,917	44.9	612	51.6	1,590	1,273	396	2.78	3.13
St. Peters city (part).....	790	432	41.9	314	41.7	82	39.0	358	317	134	2.08	2.81
Weldon Spring city (part).....	0	0	(X)	0	(X)	0	(X)	0	0	0	0.00	0.00
Lake St. Louis township.....	10,726	7,868	48.6	6,318	44.8	1,077	66.0	2,858	2,250	666	2.63	3.07
Dardenne Prairie city (part).....	1,030	911	59.2	797	58.8	77	57.1	119	97	32	3.20	3.42
Lake St. Louis city (part).....	5,155	3,760	41.2	3,151	37.4	408	63.0	1,395	1,114	357	2.52	2.95
O'Fallon city (part).....	3,640	2,531	55.9	1,851	51.4	493	71.0	1,109	853	182	2.61	3.11
Wentzville city (part).....	57	38	60.5	21	38.1	12	83.3	19	14	7	2.28	2.66
Lindenwood township.....	8,069	5,076	36.7	3,834	32.8	894	48.5	2,993	2,433	791	2.30	2.86
St. Charles city (part).....	6,385	3,894	35.0	2,994	31.2	645	49.0	2,491	2,036	653	2.23	2.81
O'Fallon township.....	10,286	7,101	46.0	5,486	44.5	1,092	51.6	3,185	2,655	1,227	2.58	3.12
Cottleville city (part).....	11	1	0.0	1	0.0	0	(X)	10	10	2	1.09	2.00
O'Fallon city (part).....	3,862	2,783	50.3	2,158	48.5	442	57.2	1,079	891	363	2.66	3.15
St. Peters city (part).....	5,033	3,284	43.0	2,574	41.8	465	47.5	1,749	1,490	760	2.46	3.07
Rivers township.....	9,194	5,942	41.6	4,458	37.3	1,061	54.6	3,252	2,660	924	2.35	2.89
O'Fallon city (part).....	2	1	0.0	1	0.0	0	(X)	1	1	0	1.50	2.00
Portage Des Sioux city.....	136	90	37.8	71	36.6	10	40.0	46	43	13	2.41	3.02
St. Charles city (part).....	7,510	4,787	41.9	3,553	37.3	908	55.7	2,723	2,218	765	2.33	2.88
St. Peters city (part).....	161	104	55.8	66	47.0	30	66.7	57	43	15	2.50	2.98
West Alton city.....	203	144	36.1	101	34.7	27	37.0	59	48	13	2.57	2.97
St. Peters township.....	6,742	5,107	42.5	4,092	41.0	712	50.3	1,635	1,293	381	2.69	3.09
St. Peters city (part).....	4,357	3,177	44.5	2,537	43.2	452	51.8	1,180	930	251	2.64	3.09
Spencer Creek township.....	8,015	5,517	42.9	4,284	40.7	854	50.1	2,498	2,096	671	2.50	3.02
St. Charles city (part).....	113	93	43.0	79	44.3	9	22.2	20	16	9	2.85	3.18
St. Peters city (part).....	7,696	5,263	42.8	4,092	40.6	809	50.3	2,433	2,042	646	2.48	3.02
Weldon Spring township.....	8,859	7,072	56.0	5,874	55.5	832	60.3	1,787	1,414	423	2.95	3.31
Dardenne Prairie city (part).....	1,726	1,485	55.7	1,360	55.7	82	53.7	241	210	98	3.11	3.39
O'Fallon city (part).....	5,744	4,589	58.1	3,826	57.7	520	62.9	1,155	897	233	2.97	3.33
Weldon Spring city (part).....	276	152	24.3	121	24.8	22	13.6	124	105	38	2.00	2.65
Wentzville township.....	14,223	11,089	51.7	9,103	48.6	1,390	66.3	3,134	2,533	1,040	2.80	3.18
Flint Hill city.....	179	150	50.7	133	47.4	13	84.6	29	25	8	2.93	3.20
Foristell city (part).....	41	29	31.0	27	29.6	1	0.0	12	9	1	2.46	2.93
Josephville village.....	133	110	34.5	94	36.2	10	30.0	23	16	7	2.83	3.12
Lake St. Louis city (part).....	0	0	(X)	0	(X)	0	(X)	0	0	0	0.00	0.00
O'Fallon city (part).....	3,721	2,593	47.3	2,051	44.5	348	55.7	1,128	939	457	2.54	3.04
St. Paul city.....	638	553	37.1	518	36.1	19	42.1	85	69	32	2.87	3.10
Wentzville city (part).....	7,294	5,826	59.6	4,651	56.2	876	73.9	1,468	1,171	415	2.93	3.28
Zumbuhl township.....	8,622	5,470	41.2	4,195	37.6	926	52.8	3,152	2,514	719	2.35	2.92
St. Charles city (part).....	6,990	4,530	41.8	3,550	38.7	710	53.0	2,460	1,999	599	2.39	2.95
St. Peters city (part).....	841	486	35.8	361	30.2	92	50.0	355	261	56	2.14	2.69
St. Clair County.....	4,161	2,737	31.8	2,217	28.1	345	45.8	1,424	1,234	632	2.31	2.83
Appleton township.....	612	367	39.2	300	36.0	52	53.8	245	227	137	2.22	2.89
Appleton City city.....	501	281	42.0	221	38.0	46	56.5	220	203	123	2.16	2.91
Butler township.....	556	354	36.7	274	32.8	47	40.4	202	178	81	2.40	3.03
Lowry City city.....	262	146	35.6	100	29.0	29	44.8	116	102	50	2.21	2.92
Center township.....	99	68	33.8	60	33.3	6	50.0	31	25	11	2.53	3.07
Chalk Level township.....	77	56	37.5	54	37.0	1	100.0	21	19	10	2.45	2.93
Collins township.....	282	199	28.6	160	23.1	25	52.0	83	67	33	2.37	2.74
Collins village (part).....	67	42	45.2	28	28.6	11	72.7	25	21	10	2.37	2.95
Dallas township.....	176	120	26.7	96	22.9	16	37.5	56	43	27	2.39	2.83
Collins village (part).....	0	0	(X)	0	(X)	0	(X)	0	0	0	0.00	0.00
Gerster town.....	13	7	14.3	7	14.3	0	(X)	6	6	2	1.92	2.43
Doyal township.....	243	167	28.1	138	27.5	20	35.0	76	62	27	2.41	2.86
Collins village (part).....	0	0	(X)	0	(X)	0	(X)	0	0	0	0.00	0.00
Vista village.....	22	13	61.5	12	58.3	1	100.0	9	9	3	2.45	3.38
Jackson township.....	307	188	13.3	164	11.0	16	31.3	119	103	45	2.01	2.48
Monegaw township.....	105	79	31.6	69	29.0	5	60.0	26	25	11	2.44	2.84
Osage township.....	122	72	19.4	61	18.0	8	12.5	50	43	18	2.11	2.69
Osceola township.....	788	501	40.7	365	34.5	96	54.2	287	256	139	2.31	2.89
Osceola city.....	394	225	50.7	141	40.4	63	63.5	169	156	87	2.14	2.81
Polk township.....	116	94	31.9	78	30.8	9	33.3	22	18	9	2.49	2.79

Table 7.
Households and Families: 2010—Con.

[For information on confidentiality protection, nonsampling error, and definitions, see Selected Appendixes at <www.census.gov/prod/cen2010/cph-1-a.pdf>]

State County County Subdivision Place	Total households	Family households						Nonfamily households			Average size	
		Total		Husband-wife family		Female householder, no husband present		Total	Householder living alone		House- holds	Families
		Number	Percent with own children under 18 years	Number	Percent with own children under 18 years	Number	Percent with own children under 18 years		Total	65 years and over		
St. Clair County—Con.												
Roscoe township.....	254	168	23.8	136	19.9	18	38.9	86	67	31	2.24	2.70
Roscoe village.....	51	33	45.5	26	38.5	5	60.0	18	15	6	2.43	3.06
Speedwell township.....	217	160	27.5	138	26.8	13	38.5	57	49	24	2.35	2.71
Taber township.....	84	55	23.6	48	25.0	4	25.0	29	24	12	2.26	2.75
Washington township.....	123	89	22.5	76	18.4	9	44.4	34	28	17	2.33	2.73
Ste. Genevieve County.....	7,040	5,045	39.4	4,157	36.1	570	55.3	1,995	1,648	710	2.54	2.98
Beauvais township.....	699	525	37.1	431	34.3	56	41.1	174	144	62	2.56	2.91
Ozora CDP.....	77	60	28.3	45	24.4	10	40.0	17	13	5	2.36	2.60
St. Mary city.....	159	89	42.7	60	38.3	19	36.8	70	57	25	2.26	2.93
Jackson township.....	1,359	1,010	43.5	832	41.2	117	51.3	349	283	99	2.66	3.07
Bloomdsdale city.....	202	136	52.2	114	48.2	14	85.7	66	61	23	2.58	3.25
Ste. Genevieve township.....	3,556	2,439	39.9	1,995	36.0	296	61.1	1,117	949	450	2.46	2.97
Grayhawk CDP (part).....	46	34	35.3	31	35.5	1	0.0	12	10	3	2.54	2.97
Ste. Genevieve city.....	1,824	1,087	40.8	796	34.4	210	63.3	737	634	308	2.28	2.94
Weingarten CDP.....	52	33	51.5	28	53.6	4	50.0	19	13	7	2.56	3.18
Saline township.....	378	281	35.9	238	31.5	26	61.5	97	66	30	2.57	2.86
Union township.....	1,048	790	35.7	661	32.8	75	46.7	258	206	69	2.62	2.99
Grayhawk CDP (part).....	165	113	38.9	87	36.8	14	35.7	52	44	14	2.47	2.96
St. Francois County.....	23,981	15,944	43.3	11,692	37.9	2,974	57.8	8,037	6,592	2,726	2.45	2.95
Big River township.....	802	549	38.8	416	31.5	77	57.1	253	200	77	2.51	2.96
Iron township.....	1,317	911	39.4	647	33.2	178	51.7	406	316	133	2.47	2.91
Bismarck city.....	634	410	46.3	278	40.3	96	54.2	224	170	74	2.44	2.95
Iron Mountain Lake city.....	295	200	34.5	135	25.9	40	50.0	95	76	33	2.50	2.95
Liberty township.....	867	653	40.1	543	37.9	62	51.6	214	179	60	2.57	2.93
Marion township.....	925	660	33.2	539	28.4	76	56.6	265	209	75	2.52	2.92
Pendleton township.....	1,311	943	38.7	756	34.4	108	51.9	368	300	107	2.54	2.96
Doe Run CDP.....	349	232	47.0	158	43.7	39	53.8	117	86	34	2.60	3.10
Park Hills city (part).....	0	0	(X)	0	(X)	0	(X)	0	0	0	0.00	0.00
Perry township.....	3,893	2,748	42.0	2,125	37.8	431	55.9	1,145	942	425	2.55	2.99
Bonne Terre city.....	1,634	1,063	51.2	717	46.4	259	59.1	571	482	214	2.54	3.14
Desloge city (part).....	7	6	0.0	4	0.0	0	(X)	1	0	0	3.29	3.00
Leadwood city (part).....	0	0	(X)	0	(X)	0	(X)	0	0	0	0.00	0.00
Park Hills city (part).....	4	1	0.0	1	0.0	0	(X)	3	3	3	1.50	3.00
Terre du Lac CDP.....	954	688	33.4	571	29.6	76	53.9	266	209	121	2.43	2.81
Randolph township.....	4,033	2,822	44.4	2,016	40.2	576	53.1	1,211	1,002	427	2.52	2.96
Desloge city (part).....	1,926	1,257	47.1	848	42.1	310	57.1	669	550	246	2.38	2.89
Franklay CDP.....	88	64	42.2	44	38.6	15	46.7	24	20	7	2.51	2.89
Leadwood city (part).....	456	353	48.2	221	43.0	90	57.8	103	82	39	2.81	3.13
Park Hills city (part).....	441	307	44.0	209	43.1	74	39.2	134	112	46	2.62	3.10
Worham CDP.....	103	71	52.1	50	48.0	12	75.0	32	23	6	2.67	3.07
St. Francois township.....	10,833	6,658	46.2	4,650	39.8	1,466	61.8	4,175	3,444	1,422	2.35	2.94
Desloge city (part).....	159	98	38.8	83	38.6	12	50.0	61	50	19	2.22	2.82
Farmington city.....	5,620	3,313	46.4	2,291	39.6	773	62.7	2,307	1,950	894	2.26	2.88
Leadington city.....	193	116	44.8	72	36.1	31	58.1	77	68	27	2.19	2.81
Park Hills city (part).....	3,106	1,846	52.3	1,166	44.7	487	65.7	1,260	990	343	2.41	3.03
St. Louis County.....	404,765	263,423	43.6	189,432	40.2	57,653	54.0	141,342	119,346	43,926	2.42	3.02
Airport township.....	15,349	8,963	48.0	4,713	40.1	3,307	59.5	6,386	5,372	1,566	2.33	3.02
Bel-Ridge village (part).....	561	340	61.5	69	37.7	236	69.1	221	184	22	2.44	3.05
Berkeley city.....	2,000	1,354	49.9	513	41.3	692	57.5	646	547	179	2.63	3.19
Breckenridge Hills city (part).....	190	120	67.5	38	60.5	69	73.9	70	56	10	2.58	3.22
Bridgeton city (part).....	1,749	1,130	46.2	769	40.4	257	59.9	619	501	215	2.49	3.05
Edmundson city.....	310	197	54.3	102	51.0	75	60.0	113	91	36	2.69	3.37
Hazelwood city (part).....	1,453	665	44.7	321	30.8	270	62.2	788	684	99	1.92	2.73
Maryland Heights city (part).....	1,123	643	53.2	412	46.6	172	68.6	480	401	108	2.29	3.02
St. Ann city (part).....	4,802	2,519	46.4	1,346	38.3	890	58.0	2,283	1,967	596	2.15	2.92
St. John city (part).....	1,476	922	44.4	540	39.1	290	53.8	554	455	136	2.40	2.97
Woodson Terrace city.....	1,603	1,019	44.6	569	39.7	341	55.7	584	462	158	2.53	3.12
Bonhomme township.....	14,912	9,777	44.8	8,015	43.0	1,318	53.6	5,135	4,451	1,885	2.38	2.99
Des Peres city (part).....	3	2	50.0	2	50.0	0	(X)	1	1	0	2.67	3.50
Fenton city (part).....	1,549	1,176	38.7	1,019	37.1	117	51.3	373	297	111	2.56	2.94
Kirkwood city (part).....	10,897	6,697	44.7	5,398	42.8	986	53.5	4,200	3,685	1,595	2.29	2.96
Oakland city.....	452	324	43.8	276	43.8	40	45.0	128	110	52	2.43	2.90
Sunset Hills city (part).....	279	216	37.0	198	36.4	9	44.4	63	48	22	2.54	2.88
Chesterfield township.....	14,425	10,911	46.3	9,912	45.3	707	57.6	3,514	2,978	1,157	2.66	3.12
Chesterfield city (part).....	8,332	5,458	43.3	4,839	42.0	472	55.7	2,874	2,454	961	2.37	2.99
Clarkson Valley city.....	882	801	43.7	752	42.6	29	62.1	81	70	39	2.98	3.14
Ellisville city (part).....	0	0	(X)	0	(X)	0	(X)	0	0	0	0.00	0.00
Maryland Heights city (part).....	1	0	(X)	0	(X)	0	(X)	1	1	1	1.00	0.00
Wildwood city (part).....	5,210	4,652	50.2	4,321	49.5	206	61.2	558	453	156	3.07	3.27
Clayton township.....	15,624	8,943	42.9	7,277	41.4	1,262	50.6	6,681	5,730	2,231	2.18	2.91
Brentwood city.....	4,136	1,832	44.7	1,389	43.1	329	51.4	2,304	1,905	395	1.94	2.86
Clayton city (part).....	2,330	1,361	38.9	1,152	35.2	168	59.5	969	853	343	2.09	2.75
Huntleigh city.....	121	94	35.1	86	38.4	7	0.0	27	24	15	2.76	3.22
Kirkwood city (part).....	626	382	39.8	304	38.8	64	46.9	244	208	80	2.22	2.86
Ladue city.....	3,169	2,538	45.1	2,300	44.9	177	46.9	631	579	327	2.69	3.06
Richmond Heights city (part).....	826	498	48.0	422	46.2	50	60.0	328	280	111	2.28	3.00
Rock Hill city.....	2,064	1,198	42.3	873	41.1	244	46.3	866	698	187	2.25	2.93

Table 7.
Households and Families: 2010—Con.

[For information on confidentiality protection, nonsampling error, and definitions, see Selected Appendixes at <www.census.gov/prod/cen2010/cph-1-a.pdf>]

State County County Subdivision Place	Total households	Family households						Nonfamily households			Average size	
		Total		Husband-wife family		Female householder, no husband present		Total	Householder living alone		House- holds	Families
		Number	Percent with own children under 18 years	Number	Percent with own children under 18 years	Number	Percent with own children under 18 years		Total	65 years and over		
St. Louis County—Con.												
Clayton township—Con.												
University City city (part).....	1,847	697	36.0	592	33.4	69	50.7	1,150	1,049	724	1.69	2.64
Webster Groves city (part).....	505	343	47.8	159	47.2	154	51.3	162	134	49	2.52	3.04
Concord township.....	16,014	10,037	38.7	7,764	36.9	1,622	45.1	5,977	5,134	2,258	2.28	2.90
Aftton CDP (part).....	4,935	2,974	39.1	2,301	38.3	470	42.3	1,961	1,654	638	2.26	2.92
Concord CDP (part).....	3,476	2,324	38.3	1,847	36.4	363	44.4	1,152	979	480	2.32	2.84
Green Park city.....	1,001	730	37.4	581	36.3	100	42.0	271	238	109	2.48	2.92
Lakeshire city.....	737	351	48.4	210	38.6	97	63.9	386	338	99	1.94	2.72
St. George city.....	673	320	41.3	209	36.8	85	51.8	353	299	146	1.99	2.79
Sappington CDP (part).....	2,212	1,400	36.6	1,113	32.9	202	52.0	812	739	349	2.24	2.86
Sunset Hills city (part).....	566	411	34.8	355	34.1	38	36.8	155	134	86	2.41	2.86
Wilbur Park village.....	203	132	38.6	99	38.4	24	33.3	71	59	24	2.32	2.86
Creve Coeur township.....	16,264	9,809	41.8	7,646	39.0	1,677	53.8	6,455	5,531	2,180	2.22	2.87
Creve Coeur city (part).....	5,796	3,221	39.6	2,697	37.0	384	57.0	2,575	2,200	763	2.11	2.84
Maryland Heights city (part).....	24	11	45.5	7	28.6	2	50.0	13	13	1	2.00	3.00
Olivette city.....	3,068	2,216	46.8	1,656	44.9	441	54.0	852	739	311	2.52	3.00
Overland city (part).....	124	95	74.7	21	71.4	66	77.3	29	19	2	3.04	3.21
Ferguson township.....	13,642	9,007	43.3	4,724	35.5	3,520	53.3	4,635	4,098	1,420	2.52	3.12
Bellefontaine Neighbors city (part).....	0	0	(X)	0	(X)	0	(X)	0	0	0	0.00	0.00
Black Jack city (part).....	1,086	769	42.3	417	31.4	278	54.3	317	276	62	2.63	3.15
Calverton Park village.....	496	347	42.4	198	33.8	121	53.7	149	121	45	2.61	3.08
Dellwood city (part).....	1,742	1,264	49.1	568	43.8	586	55.1	478	413	131	2.73	3.23
Ferguson city (part).....	3,595	2,506	41.6	1,424	35.9	874	49.8	1,089	939	287	2.55	3.06
Florissant city (part).....	1,423	861	41.7	534	38.0	262	47.7	562	509	193	2.35	3.06
Hazelwood city (part).....	1,176	878	51.3	395	40.0	409	64.8	298	247	74	2.86	3.28
Florissant township.....	14,134	9,135	44.6	5,868	39.7	2,576	55.1	4,999	4,270	1,705	2.43	3.03
Florissant city (part).....	11,497	7,517	44.0	4,915	39.5	2,053	53.8	3,980	3,392	1,446	2.44	3.02
Hazelwood city (part).....	1,497	744	51.5	332	39.2	340	63.2	753	655	159	2.04	2.81
Gravois township.....	15,449	9,352	39.6	7,144	37.0	1,641	48.8	6,097	5,158	2,036	2.25	2.89
Aftton CDP (part).....	3,903	2,445	41.1	1,786	39.3	478	48.1	1,458	1,215	458	2.35	2.96
Crestwood city.....	5,153	3,348	37.2	2,710	36.3	479	39.7	1,805	1,575	853	2.29	2.87
Grantwood Village town.....	340	262	37.8	238	39.1	17	17.6	78	66	38	2.54	2.92
Kirkwood city (part).....	371	248	54.0	95	42.1	133	63.2	123	103	30	2.64	3.25
Mackenzie village.....	65	35	40.0	25	40.0	7	42.9	30	25	5	2.06	2.69
Marlborough village (part).....	1,243	335	45.4	201	37.8	99	64.6	908	746	88	1.61	2.62
Sappington CDP (part).....	735	384	43.2	271	37.6	90	60.0	351	310	127	1.98	2.69
Shrewsbury city (part).....	89	14	14.3	9	0.0	3	66.7	75	64	6	1.29	2.00
Sunset Hills city (part).....	1,361	1,018	36.3	862	33.2	105	52.4	343	284	160	2.50	2.89
Hadley township.....	15,043	6,749	46.1	4,943	42.9	1,382	58.0	8,294	6,305	1,141	2.02	2.86
Clayton city (part).....	2,992	1,560	54.2	1,312	50.8	186	75.8	1,432	1,145	253	2.15	2.96
Maplewood city.....	4,269	1,769	44.8	1,080	39.5	521	54.9	2,500	2,078	278	1.88	2.78
Richmond Heights city (part).....	3,418	1,514	39.2	1,096	38.5	306	42.8	1,904	1,518	329	1.95	2.79
Shrewsbury city (part).....	0	0	(X)	0	(X)	0	(X)	0	0	0	0.00	0.00
University City city (part).....	4,364	1,906	46.1	1,455	41.6	369	66.1	2,458	1,564	281	2.13	2.90
Jefferson township.....	14,900	9,311	46.4	7,894	45.7	1,079	49.7	5,589	4,797	2,310	2.34	3.01
Glendale city.....	2,273	1,686	50.9	1,481	50.4	168	55.4	587	535	231	2.61	3.11
Marlborough village (part).....	87	59	16.9	46	15.2	10	10.0	28	22	11	2.07	2.42
Shrewsbury city (part).....	3,129	1,317	38.0	1,029	36.2	224	44.6	1,812	1,545	742	1.86	2.77
Warson Woods city.....	760	568	43.1	522	43.3	34	47.1	192	180	111	2.58	3.07
Webster Groves city (part).....	8,651	5,681	47.5	4,816	46.8	643	50.7	2,970	2,515	1,215	2.42	3.04
Lafayette township.....	13,270	9,876	39.1	8,638	38.0	957	47.5	3,394	2,931	1,466	2.51	2.95
Ballwin city (part).....	6,298	4,440	39.1	3,732	37.4	552	48.4	1,858	1,566	766	2.45	2.94
Chesterfield city (part).....	6,052	4,742	39.4	4,306	38.6	331	47.4	1,310	1,170	595	2.57	2.96
Ellisville city (part).....	9	8	50.0	8	50.0	0	(X)	1	1	1	2.78	3.00
Manchester city (part).....	911	686	37.6	592	37.0	74	41.9	225	194	104	2.58	3.01
Town and Country city (part).....	0	0	(X)	0	(X)	0	(X)	0	0	0	0.00	0.00
Lemay township.....	15,010	8,926	40.3	6,302	37.0	1,891	48.1	6,084	5,257	2,315	2.27	2.94
Aftton CDP (part).....	0	0	(X)	0	(X)	0	(X)	0	0	0	0.00	0.00
Bella Villa city.....	333	197	41.6	155	38.1	32	56.3	136	115	43	2.19	2.82
Concord CDP (part).....	60	39	20.5	35	20.0	3	33.3	21	19	10	2.13	2.67
Lemay CDP.....	6,915	4,123	42.6	2,782	40.5	951	46.4	2,792	2,367	1,043	2.36	3.05
Mehlville CDP (part).....	7,038	4,215	37.0	3,128	33.6	794	46.9	2,823	2,487	1,147	2.21	2.86
Lewis and Clark township.....	13,888	10,237	43.4	7,340	39.9	2,220	53.1	3,651	3,062	1,077	2.65	3.09
Florissant city (part).....	4,791	3,226	43.8	2,185	39.5	778	53.0	1,565	1,297	507	2.47	2.99
Hazelwood city (part).....	2,183	1,584	42.7	1,152	39.9	326	52.5	599	496	206	2.62	3.06
Old Jamestown CDP (part).....	3,434	2,817	37.9	2,248	35.6	435	47.6	617	526	189	2.83	3.13
Maryland Heights township.....	16,173	9,601	43.0	7,585	40.0	1,448	55.8	6,572	5,363	1,436	2.24	2.89
Chesterfield city (part).....	3,531	2,306	40.2	1,911	38.4	285	51.6	1,225	1,062	411	2.33	2.90
Creve Coeur city (part).....	678	512	48.2	456	48.2	46	45.7	166	149	79	2.68	3.17
Maryland Heights city (part).....	8,135	4,190	48.4	3,023	43.8	835	62.0	3,945	3,068	456	2.13	2.87
Town and Country city (part).....	308	269	39.0	250	38.4	12	50.0	39	36	24	2.83	3.06
Meramec township.....	13,407	10,964	51.9	9,400	50.8	1,134	60.4	2,443	2,044	732	2.86	3.20
Ballwin city (part).....	2,238	1,816	54.7	1,597	54.5	169	59.8	422	378	127	2.88	3.26
Ellisville city (part).....	10	9	77.8	8	75.0	0	(X)	1	1	1	3.60	3.78
Eureka city.....	3,474	2,758	56.3	2,299	55.1	322	63.0	716	598	205	2.87	3.27
Fenton city (part).....	0	0	(X)	0	(X)	0	(X)	0	0	0	0.00	0.00
Pacific city (part).....	5	4	25.0	3	33.3	1	0.0	1	1	0	2.40	2.50
Valley Park city (part).....	29	10	10.0	10	10.0	0	(X)	19	16	1	1.52	2.20
Wildwood city (part).....	1,009	886	48.1	828	47.8	38	60.5	123	92	30	3.00	3.21
Midland township.....	14,295	8,735	43.7	5,155	38.2	2,623	54.3	5,560	4,498	1,334	2.40	3.00

Table 7.

Households and Families: 2010—Con.

[For information on confidentiality protection, nonsampling error, and definitions, see Selected Appendixes at <www.census.gov/prod/cen2010/cph-1-a.pdf>]

State County County Subdivision Place	Total households	Family households						Nonfamily households			Average size	
		Total		Husband-wife family		Female householder, no husband present		Total	Householder living alone		House- holds	Families
		Number	Percent with own children under 18 years	Number	Percent with own children under 18 years	Number	Percent with own children under 18 years		Total	65 years and over		
St. Louis County—Con.												
Midland township—Con.												
Bel-Ridge village (part).....	2	1	100.0	0	(X)	1	100.0	1	1	0	1.50	2.00
Breckenridge Hills city (part).....	1,721	1,018	51.1	481	44.3	396	59.3	703	566	160	2.47	3.11
Charlack city.....	565	337	54.6	171	49.1	121	68.6	228	173	39	2.41	3.02
Maryland Heights city (part).....	7	2	0.0	1	0.0	0	(X)	5	4	3	1.57	2.50
Overland city (part).....	6,593	4,041	41.9	2,497	36.6	1,126	52.7	2,552	2,051	643	2.36	2.95
St. Ann city (part).....	1,092	740	40.7	518	38.0	163	49.1	352	299	110	2.47	2.98
St. John city (part).....	1,060	687	42.5	436	39.2	185	45.9	373	308	91	2.51	3.10
Sycamore Hills village.....	282	167	41.9	125	39.2	34	50.0	115	86	33	2.37	3.00
Vinita Park city.....	761	496	42.1	259	37.8	187	49.2	265	226	61	2.46	3.06
Missouri River township.....	12,573	9,853	39.5	8,910	38.8	680	45.7	2,720	2,347	1,300	2.63	3.01
Ballwin city (part).....	0	0	(X)	0	(X)	0	(X)	0	0	0	0.00	0.00
Chesterfield city (part).....	1,309	955	29.0	894	28.7	43	30.2	354	332	265	2.29	2.73
Country Life Acres village.....	27	24	25.0	22	27.3	1	0.0	3	3	2	2.74	2.96
Creve Coeur city (part).....	1,180	984	40.4	921	40.1	42	50.0	196	161	104	2.75	3.01
Crystal Lake Park city.....	202	136	44.1	117	41.9	15	66.7	66	59	34	2.33	2.91
Des Peres city (part).....	3,042	2,466	42.1	2,206	41.7	190	44.7	576	498	238	2.72	3.06
Frontenac city.....	1,267	1,036	41.2	929	40.0	69	50.7	231	204	109	2.70	3.03
Kirkwood city (part).....	0	0	(X)	0	(X)	0	(X)	0	0	0	0.00	0.00
Manchester city (part).....	268	216	49.5	176	49.4	29	51.7	52	42	17	2.84	3.18
Town and Country city (part).....	3,283	2,529	37.7	2,342	37.1	130	40.0	754	605	332	2.65	3.02
Westwood village.....	120	88	31.8	81	28.4	4	50.0	32	26	15	2.32	2.66
Normandy township.....	12,855	8,019	43.9	3,124	31.9	4,119	53.9	4,836	4,032	1,106	2.47	3.11
Bellerive village.....	82	63	25.4	51	29.4	10	10.0	19	17	9	2.29	2.63
Bel-Nor village.....	668	412	32.5	312	31.7	81	35.8	256	210	70	2.24	2.81
Bel-Ridge village (part).....	524	349	43.0	128	35.9	184	51.1	175	146	37	2.61	3.20
Beverly Hills city.....	243	149	31.5	47	25.5	86	38.4	94	82	28	2.36	3.05
Cool Valley city.....	440	303	41.3	136	33.1	137	49.6	137	126	37	2.72	3.34
Country Club Hills city (part).....	462	343	49.0	110	40.9	204	55.9	119	104	28	2.76	3.18
Floridell Hills city.....	313	213	46.5	55	41.8	136	50.0	100	82	22	2.63	3.12
Glen Echo Park village.....	57	37	27.0	23	34.8	9	0.0	20	16	6	2.81	3.54
Greendale city.....	312	174	36.2	93	30.1	69	44.9	138	127	36	2.09	2.82
Jennings city (part).....	1,790	1,207	47.6	387	35.7	689	55.2	583	500	170	2.68	3.28
Normandy city.....	1,942	1,023	51.3	396	32.3	537	67.2	919	653	96	2.34	3.06
Northwoods city.....	1,651	1,126	32.5	495	22.4	542	41.1	525	462	202	2.51	3.04
Norwood Court town.....	530	210	53.8	63	36.5	119	58.0	320	272	43	1.81	2.64
Pasadena Hills city.....	433	273	27.1	196	26.0	54	31.5	160	138	47	2.15	2.67
Pasadena Park village.....	221	127	32.3	70	30.0	48	35.4	94	79	23	2.13	2.72
Pine Lawn city (part).....	913	653	46.2	159	28.9	423	54.8	260	238	80	2.80	3.34
St. John city (part).....	88	49	55.1	16	37.5	26	61.5	39	23	3	2.59	3.31
Uplands Park village (part).....	153	119	31.9	58	27.6	48	41.7	34	29	13	2.71	3.08
Velda City city.....	578	363	41.9	108	35.2	215	47.0	215	188	66	2.46	3.10
Wellston city (part).....	0	0	(X)	0	(X)	0	(X)	0	0	0	0.00	0.00
Northwest township.....	13,492	8,232	41.6	5,789	37.4	1,822	52.8	5,260	4,485	1,812	2.31	2.96
Bridgeton city (part).....	3,011	1,827	35.4	1,316	30.4	378	50.8	1,184	1,035	530	2.24	2.87
Champ village.....	6	3	33.3	3	33.3	0	(X)	3	3	0	2.17	3.33
Florissant city (part).....	2,407	1,423	48.6	872	41.7	409	60.4	984	841	329	2.28	2.94
Hazelwood city (part).....	4,624	2,737	44.1	1,990	40.4	549	56.3	1,887	1,600	601	2.30	3.01
Maryland Heights city (part).....	2,890	1,920	38.4	1,416	36.2	385	43.9	970	804	304	2.40	2.93
Norwood township.....	13,105	8,679	49.6	2,946	34.2	4,919	59.3	4,426	3,876	1,135	2.58	3.17
Berkeley city (part).....	1,275	956	45.0	325	32.0	544	53.5	319	267	94	2.92	3.36
Country Club Hills city (part).....	0	0	(X)	0	(X)	0	(X)	0	0	0	0.00	0.00
Dellwood city (part).....	92	72	37.5	28	21.4	39	51.3	20	17	5	2.84	3.08
Ferguson city (part).....	4,597	2,994	55.3	1,001	39.3	1,703	65.8	1,603	1,369	326	2.57	3.18
Jennings city (part).....	4,057	2,575	44.2	921	31.6	1,417	51.7	1,482	1,326	440	2.43	3.06
Kinloch city.....	105	67	37.3	20	35.0	33	42.4	38	34	9	2.84	3.63
Moline Acres city.....	942	643	39.5	252	28.2	330	49.4	299	269	91	2.59	3.16
Oakville township.....	14,189	10,707	39.5	9,100	37.7	1,136	49.1	3,482	2,897	1,177	2.58	3.00
Mehlville CDP (part).....	1,329	934	36.0	714	33.6	155	41.9	395	307	145	2.44	2.88
Oakville CDP (part).....	12,860	9,773	39.8	8,386	38.1	981	50.3	3,087	2,590	1,032	2.60	3.01
Queen township.....	15,712	9,949	46.5	8,015	45.0	1,352	53.1	5,763	4,704	1,486	2.38	3.00
Des Peres city (part).....	6	6	50.0	6	50.0	0	(X)	0	0	0	3.67	3.17
Manchester city (part).....	6,060	4,146	45.2	3,410	43.6	525	54.1	1,914	1,522	431	2.47	2.99
Twin Oaks village.....	177	107	29.0	91	27.5	10	30.0	70	59	22	2.21	2.80
Valley Park city (part).....	2,945	1,630	51.3	1,189	49.3	296	58.1	1,315	1,056	336	2.27	3.04
Winchester city (part).....	396	247	46.2	168	41.7	50	50.0	149	123	39	2.36	2.96
St. Ferdinand township.....	12,618	8,531	48.7	3,688	36.3	4,090	60.2	4,087	3,551	1,024	2.65	3.24
Bellefontaine Neighbors city (part).....	4,311	2,784	42.5	1,380	34.9	1,169	51.1	1,527	1,351	433	2.41	2.98
Castle Point CDP.....	1,258	964	45.0	371	35.6	511	52.8	294	241	64	3.15	3.58
Glasgow Village CDP.....	1,736	1,337	60.7	416	45.0	811	69.9	399	349	134	3.13	3.58
Riverview village.....	1,125	700	50.3	284	34.2	334	65.0	425	359	71	2.54	3.21
Spanish Lake CDP (part).....	3,210	2,024	55.1	906	40.2	960	68.6	1,186	1,028	236	2.52	3.20
Spanish Lake township.....	13,974	9,613	42.5	5,967	35.6	2,968	55.7	4,361	3,843	1,553	2.53	3.09
Bellefontaine Neighbors city (part).....	0	0	(X)	0	(X)	0	(X)	0	0	0	0.00	0.00
Black Jack city (part).....	1,505	1,028	41.4	688	35.5	276	54.3	477	430	211	2.54	3.11
Florissant city (part).....	1,129	773	41.3	496	33.9	212	60.4	356	323	127	2.39	2.92
Old Jamestown CDP (part).....	3,654	2,680	36.6	2,003	34.9	523	42.4	974	846	352	2.56	3.02
Spanish Lake CDP (part).....	4,520	2,897	52.8	1,388	40.5	1,260	65.6	1,623	1,416	503	2.52	3.18
Tesson Ferry township.....	16,554	10,549	36.9	8,736	34.6	1,337	47.4	6,005	5,171	2,400	2.29	2.90
Concord CDP (part).....	3,521	2,456	31.5	2,096	30.4	261	36.8	1,065	969	523	2.34	2.84

Table 7.
Households and Families: 2010—Con.

[For information on confidentiality protection, nonsampling error, and definitions, see Selected Appendixes at <www.census.gov/prod/cen2010/cph-1-a.pdf>]

State County County Subdivision Place	Total households	Family households						Nonfamily households			Average size	
		Total		Husband-wife family		Female householder, no husband present			Householder living alone		House- holds	Families
		Number	Percent with own children under 18 years	Number	Percent with own children under 18 years	Number	Percent with own children under 18 years		Total	65 years and over		
St. Louis County—Con.												
Tesson Ferry township—Con.												
Mehville CDP (part).....	4,491	2,338	42.7	1,678	37.5	494	57.5	2,153	1,802	558	2.10	2.88
Oakville CDP (part).....	928	738	40.7	626	41.1	79	36.7	190	156	67	2.75	3.12
Sappington CDP (part).....	573	282	36.9	239	37.7	36	30.6	291	274	208	2.03	3.01
Sunset Hills city (part).....	1,218	777	34.2	729	33.5	34	38.2	441	417	352	2.24	2.90
University township.....	14,128	8,759	39.9	4,311	33.5	3,659	48.1	5,369	4,400	1,413	2.41	3.05
Hanley Hills village.....	867	571	42.6	202	31.7	316	49.7	296	254	66	2.42	2.95
Hillsdale village.....	487	346	52.6	89	38.2	208	62.5	141	118	30	3.03	3.64
Pagedale city.....	1,179	829	44.8	265	32.1	471	53.7	350	300	124	2.79	3.33
Pine Lawn city (part).....	276	181	38.7	52	19.2	111	48.6	95	81	29	2.61	3.21
University City city (part).....	9,943	5,881	37.3	3,419	34.1	1,978	43.0	4,062	3,279	1,041	2.28	2.94
Uplands Park village (part).....	15	8	37.5	4	25.0	4	50.0	7	5	2	2.00	2.50
Velda Village Hills village.....	427	295	28.1	110	13.6	150	37.3	132	115	39	2.47	2.97
Vinita Terrace village.....	108	73	39.7	44	31.8	25	52.0	35	29	8	2.56	3.07
Wellston city (part).....	785	540	56.9	115	47.0	373	62.5	245	213	71	2.95	3.62
Wildhorse township.....	13,766	10,199	50.2	8,526	48.8	1,207	59.3	3,567	3,061	1,271	2.65	3.13
Ballwin city (part).....	3,338	2,375	47.2	1,904	45.2	324	56.5	963	794	213	2.56	3.06
Ellisville city (part).....	3,602	2,481	43.5	2,070	42.3	299	52.8	1,121	995	585	2.47	3.03
Wildwood city (part).....	5,893	4,615	56.0	3,961	54.3	485	68.2	1,278	1,101	422	2.79	3.21
Winchester city (part).....	200	139	43.9	98	44.9	28	39.3	61	51	19	2.59	3.12
Saline County.....	8,883	5,802	43.2	4,303	37.1	1,018	60.4	3,081	2,481	1,151	2.46	2.98
Arrow Rock township.....	331	234	35.5	196	31.6	25	56.0	97	75	34	2.40	2.74
Arrow Rock town.....	36	16	6.3	14	7.1	2	0.0	20	17	3	1.56	2.06
Nelson city.....	78	51	49.0	38	39.5	9	77.8	27	22	9	2.46	2.84
Blackwater township.....	143	110	26.4	94	25.5	10	20.0	33	29	15	2.50	2.85
Cambridge township.....	1,045	631	42.8	457	38.3	112	52.7	414	347	168	2.28	2.88
Gilliam city.....	87	46	47.8	34	47.1	8	50.0	41	36	10	2.26	3.09
Slater city.....	785	469	45.0	327	41.0	98	54.1	316	268	136	2.30	2.94
Clay township.....	167	125	36.8	110	35.5	8	50.0	42	28	12	2.51	2.82
Elmwood township.....	270	191	37.7	155	36.1	23	43.5	79	69	28	2.42	2.88
Blackburn city (part).....	101	67	40.3	56	35.7	8	50.0	34	29	9	2.30	2.79
Mount Leonard town.....	30	24	45.8	18	38.9	4	75.0	6	6	3	2.90	3.29
Grand Pass township.....	224	167	37.7	134	33.6	23	60.9	57	54	27	2.51	2.95
Grand Pass village.....	26	19	52.6	14	50.0	3	66.7	7	7	3	2.54	3.00
Malta Bend town.....	98	69	43.5	49	34.7	14	78.6	29	28	10	2.55	3.09
Liberty township.....	230	173	38.2	154	34.4	9	66.7	57	42	20	2.61	2.97
Marshall township.....	5,320	3,387	46.4	2,391	39.5	701	63.1	1,933	1,548	715	2.49	3.04
Marshall city.....	4,741	2,946	48.5	2,009	41.3	670	64.3	1,795	1,446	665	2.49	3.07
Miami township.....	223	164	36.6	140	32.9	13	53.8	59	45	16	2.61	3.03
Miami city.....	60	46	39.1	35	31.4	8	62.5	14	10	4	2.92	3.37
Salt Fork township.....	120	84	39.3	72	33.3	5	80.0	36	25	13	2.47	2.88
Salt Pond township.....	810	536	39.0	400	31.8	89	59.6	274	219	103	2.44	2.93
Emma city (part).....	55	40	30.0	34	26.5	4	25.0	15	12	8	2.35	2.75
Sweet Springs city.....	575	368	40.8	254	32.3	75	60.0	207	163	77	2.48	3.00
Schuyler County.....	1,796	1,176	41.8	958	36.5	154	64.3	620	545	275	2.44	3.04
Chariton township.....	54	39	35.9	30	26.7	7	71.4	15	15	11	2.43	2.87
Fabius township.....	298	202	42.6	175	40.0	16	62.5	96	88	44	2.54	3.18
Downing city.....	160	90	42.2	69	37.7	14	57.1	70	64	33	2.09	2.79
Glenwood township.....	164	96	36.5	72	34.7	15	40.0	68	56	33	2.24	2.85
Glenwood village.....	89	52	36.5	42	35.7	6	50.0	37	32	21	2.20	2.88
Independence township.....	120	85	42.4	76	40.8	4	75.0	35	31	15	2.55	3.09
Liberty township.....	440	269	43.1	200	35.0	57	66.7	171	149	78	2.32	2.96
Lancaster city.....	326	187	47.6	129	36.4	46	73.9	139	124	68	2.23	2.96
Prairie township.....	449	299	41.5	246	34.6	35	68.6	150	132	64	2.39	2.93
Queen City city.....	256	143	43.4	111	33.3	21	76.2	113	97	47	2.15	2.86
Salt River township.....	271	186	43.0	159	38.4	20	65.0	85	74	30	2.69	3.28
Greentop city (part).....	164	106	39.6	88	33.0	15	73.3	58	52	20	2.18	2.74
Scotland County.....	1,880	1,266	43.1	1,041	39.6	144	59.7	614	542	260	2.54	3.15
Harrison township.....	139	92	39.1	71	38.0	13	38.5	47	45	20	2.53	3.21
South Gorin town.....	44	25	28.0	16	31.3	6	16.7	19	18	7	2.07	2.80
Jefferson township.....	1,045	649	43.9	502	37.5	100	64.0	396	357	180	2.32	2.98
Memphis city.....	813	466	44.6	337	35.3	89	68.5	347	318	163	2.15	2.85
Johnson township.....	66	54	42.6	45	46.7	6	16.7	12	11	5	3.09	3.48
Miller township.....	49	43	30.2	43	30.2	0	(X)	6	5	3	2.80	3.02
Mount Pleasant township.....	49	29	41.4	26	42.3	1	100.0	20	18	8	2.29	2.97
Sand Hill township.....	123	81	53.1	71	49.3	6	83.3	42	35	13	3.09	3.94
Rutledge town.....	38	23	52.2	23	52.2	0	(X)	15	12	6	2.87	3.83
Thomson township.....	139	98	35.7	90	34.4	6	66.7	41	34	16	2.48	2.97
Arbela town.....	20	13	23.1	10	10.0	3	66.7	7	5	1	2.05	2.23
Granger village.....	16	9	33.3	8	25.0	1	100.0	7	7	3	2.13	3.00
Tobin township.....	48	42	47.6	37	43.2	2	100.0	6	5	2	3.38	3.67
Union township.....	146	117	45.3	101	45.5	7	42.9	29	19	6	3.07	3.45
Vest township.....	76	61	42.6	55	43.6	3	33.3	15	13	7	2.67	3.02
Scott County.....	15,538	10,724	43.7	7,787	38.1	2,191	59.8	4,814	4,146	1,801	2.49	2.99
Commerce township.....	203	165	40.6	151	39.7	9	55.6	38	32	18	2.64	2.97
Commerce village.....	30	18	38.9	17	35.3	1	100.0	12	11	8	2.23	2.94

Table 7.
Households and Families: 2010—Con.

[For information on confidentiality protection, nonsampling error, and definitions, see Selected Appendixes at <www.census.gov/prod/cen2010/cph-1-a.pdf>]

State County County Subdivision Place	Total households	Family households						Nonfamily households			Average size	
		Total		Husband-wife family		Female householder, no husband present		Total	Householder living alone		House- holds	Families
		Number	Percent with own children under 18 years	Number	Percent with own children under 18 years	Number	Percent with own children under 18 years		Total	Total		
Scott County—Con.												
Kelso township.....	4,092	2,849	45.6	2,181	41.8	476	56.7	1,243	1,085	478	2.53	3.03
Cape Girardeau city (part).....	0	0	(X)	0	(X)	0	(X)	0	0	0	0.00	0.00
Chaffee city.....	1,204	762	50.1	543	44.9	150	62.7	442	397	197	2.41	3.02
Kelso village.....	228	168	35.7	150	36.7	13	30.8	60	51	23	2.57	3.04
Scott City city (part).....	1,794	1,245	46.0	900	42.6	258	55.0	549	468	196	2.54	3.02
Moreland township.....	1,324	979	43.6	785	39.0	125	59.2	345	286	127	2.56	2.96
Benton city.....	311	214	49.1	168	43.5	34	64.7	97	84	34	2.45	2.97
Lambert village.....	16	12	16.7	9	11.1	2	0.0	4	3	1	2.13	2.42
Morley township.....	658	456	41.0	314	36.6	103	55.3	202	170	76	2.55	3.05
Haywood City village.....	71	50	46.0	24	29.2	21	61.9	21	15	4	2.90	3.46
Morley city.....	284	195	40.0	137	35.8	43	60.5	89	76	35	2.43	2.92
Vanduser village.....	94	59	39.0	33	36.4	21	42.9	35	27	15	2.54	3.03
Richland township.....	6,910	4,462	43.4	2,898	34.7	1,260	61.8	2,448	2,121	886	2.39	2.96
Miner city (part).....	389	259	39.8	200	36.5	42	52.4	130	115	52	2.42	2.99
Sikeston city (part).....	6,019	3,834	44.4	2,404	34.8	1,170	62.6	2,185	1,894	799	2.37	2.96
Rootwad township.....	478	366	40.7	291	34.7	41	63.4	112	91	47	2.53	2.84
Sikeston city (part).....	10	7	42.9	6	33.3	0	(X)	3	3	2	2.80	3.43
Sandywoods township.....	839	684	41.7	542	38.2	89	56.2	155	121	43	2.80	3.05
Blodgett village.....	75	56	51.8	38	42.1	10	90.0	19	15	6	2.84	3.20
Miner city (part).....	0	0	(X)	0	(X)	0	(X)	0	0	0	0.00	0.00
Sylvania township.....	881	643	45.6	526	43.9	74	56.8	238	211	108	2.56	3.00
Oran city.....	518	360	50.6	279	47.0	53	67.9	158	144	76	2.50	3.03
Tywappity township.....	153	120	36.7	99	33.3	14	50.0	33	29	18	2.57	2.87
Diehlstadt village.....	56	50	42.0	40	37.5	7	57.1	6	5	2	2.88	3.00
Shannon County.....	3,448	2,327	37.1	1,853	33.1	306	49.3	1,121	957	459	2.42	2.94
Bartlett township.....	186	129	32.6	113	26.5	7	57.1	57	46	23	2.38	2.84
Birch Tree township.....	525	322	39.8	251	36.3	55	50.9	203	175	79	2.33	2.95
Birch Tree city.....	298	167	45.5	118	45.8	38	42.1	131	117	52	2.28	3.04
Delaware township.....	40	29	17.2	24	12.5	2	0.0	11	10	5	2.28	2.69
Eminence township.....	761	489	34.2	373	29.0	69	50.7	272	246	117	2.29	2.85
Eminence city.....	254	140	44.3	91	36.3	29	55.2	114	105	51	2.30	3.10
Montier township.....	267	202	39.6	174	37.4	17	29.4	65	49	21	2.60	2.93
Montier CDP.....	37	25	56.0	20	55.0	3	33.3	12	9	4	2.65	3.12
Moore township.....	60	47	29.8	41	31.7	4	0.0	13	11	4	2.48	2.83
Newton township.....	102	69	31.9	62	32.3	6	33.3	33	30	13	2.35	2.90
Spring Creek township.....	139	106	33.0	85	32.9	10	30.0	33	26	13	2.61	2.96
Spring Valley township.....	411	268	28.0	229	26.2	21	33.3	143	123	68	2.35	2.94
Summersville city (part).....	34	20	40.0	12	25.0	4	75.0	14	12	7	2.12	2.60
Winona township.....	957	666	44.4	501	39.1	115	58.3	291	241	116	2.56	3.04
Winona city.....	529	358	51.4	247	41.7	74	71.6	171	143	76	2.52	3.02
Shelby County.....	2,581	1,749	42.0	1,424	37.1	207	66.2	832	739	374	2.39	2.92
Bethel township.....	233	182	48.9	154	44.8	14	71.4	51	43	21	2.76	3.15
Bethel village.....	60	34	44.1	26	30.8	5	100.0	26	25	12	2.03	2.74
Black Creek township.....	372	248	39.5	204	33.3	28	67.9	124	109	50	2.33	2.82
Shelbyville city.....	240	151	37.1	123	30.1	23	65.2	89	81	40	2.27	2.85
Clay township.....	464	284	47.5	216	40.3	49	73.5	180	163	84	2.30	2.99
Clarence city.....	355	199	48.2	145	37.9	42	81.0	156	144	76	2.17	2.94
Jackson township.....	198	143	32.9	112	31.3	16	50.0	55	46	21	2.32	2.71
Hunnewell city.....	82	59	39.0	40	35.0	10	70.0	23	19	9	2.24	2.59
Jefferson township.....	116	82	36.6	73	35.6	6	66.7	34	27	12	2.41	2.84
Lentner township.....	73	56	30.4	49	30.6	4	25.0	17	16	9	2.38	2.71
North River township.....	44	34	38.2	29	37.9	3	33.3	10	8	5	2.45	2.82
Salt River township.....	909	592	42.2	469	35.8	80	66.3	317	285	148	2.36	2.91
Shelbina city.....	717	443	42.9	333	33.9	71	69.0	274	247	122	2.27	2.85
Taylor township.....	93	70	51.4	65	49.2	5	80.0	23	23	15	2.47	2.94
Leonard village.....	28	18	50.0	15	46.7	3	66.7	10	10	8	2.18	2.78
Tiger Fork township.....	79	58	34.5	53	34.0	2	50.0	21	19	9	2.59	3.12
Stoddard County.....	12,255	8,396	39.9	6,480	35.2	1,335	55.6	3,859	3,359	1,579	2.39	2.87
Castor township.....	2,050	1,460	37.6	1,166	34.3	192	50.0	590	505	223	2.43	2.89
Bloomfield city.....	791	527	39.8	387	35.4	95	49.5	264	240	105	2.29	2.81
Duck Creek township.....	1,342	928	41.8	725	38.2	142	57.0	414	367	177	2.42	2.91
Dudley city.....	103	62	45.2	37	29.7	16	68.8	41	34	14	2.25	2.77
Puxico city.....	364	227	45.8	158	43.0	63	55.6	137	127	64	2.33	3.01
Elk township.....	141	101	35.6	74	29.7	13	53.8	40	34	17	2.51	2.86
Liberty township.....	6,193	4,167	40.8	3,155	35.0	743	58.0	2,026	1,753	809	2.35	2.84
Bernie city.....	831	549	44.1	394	38.3	113	60.2	282	242	122	2.36	2.91
Dexter city.....	3,359	2,108	43.4	1,472	36.8	481	56.5	1,251	1,091	484	2.28	2.83
New Lisbon township.....	384	272	39.7	229	37.1	24	54.2	112	100	51	2.52	3.01
Pike township.....	1,554	1,073	39.6	834	35.4	152	52.0	481	420	218	2.44	2.93
Advance city.....	578	356	40.4	253	35.2	70	48.6	222	203	125	2.26	2.86
Bell City city.....	182	124	47.6	86	41.9	23	60.9	58	49	23	2.46	2.98
Richland township.....	591	395	37.2	297	33.3	69	50.7	196	180	84	2.39	2.92
Baker village.....	1	1	0.0	1	0.0	0	(X)	0	0	0	3.00	3.00
Essex city.....	196	127	40.9	89	39.3	28	46.4	69	66	28	2.41	3.00
Grayridge CDP.....	52	32	28.1	23	26.1	6	33.3	20	16	9	2.44	3.09
Penernon village.....	33	16	50.0	11	45.5	5	60.0	17	16	8	1.94	2.75

Table 7.

Households and Families: 2010—Con.

[For information on confidentiality protection, nonsampling error, and definitions, see Selected Appendixes at <www.census.gov/prod/cen2010/cph-1-a.pdf>]

State County County Subdivision Place	Total households	Family households						Nonfamily households			Average size	
		Total		Husband-wife family		Female householder, no husband present		Total	Householder living alone		House- holds	Families
		Number	Percent with own children under 18 years	Number	Percent with own children under 18 years	Number	Percent with own children under 18 years		Total	65 years and over		
Stone County.....	13,690	9,899	28.9	8,400	24.9	991	50.2	3,791	3,122	1,514	2.33	2.70
Alpine township.....	320	227	17.6	192	12.0	26	50.0	93	75	44	2.14	2.43
Shell Knob CDP (part).....	138	96	30.2	75	22.7	15	60.0	42	31	17	2.41	2.78
Cass township.....	523	416	44.5	368	42.1	24	62.5	107	85	31	2.76	3.10
Flat Creek A township.....	685	519	25.6	449	22.0	43	51.2	166	143	76	2.32	2.64
Flat Creek B township.....	287	217	19.4	192	15.1	16	43.8	70	58	20	2.21	2.48
Grant township.....	250	194	46.9	169	44.4	12	66.7	56	49	20	2.68	3.05
Hurley township.....	381	298	44.6	252	40.5	27	70.4	83	74	29	2.72	3.09
Hurley city.....	67	47	40.4	38	34.2	4	100.0	20	16	4	2.66	3.19
Lincoln township.....	291	211	36.0	180	36.1	19	42.1	80	63	34	2.68	3.18
McKinley township.....	186	133	39.8	112	41.1	11	27.3	53	38	17	2.59	2.97
Pierce township.....	743	495	50.5	372	46.2	93	63.4	248	217	136	2.49	3.08
Crane city.....	558	347	52.7	249	47.8	74	64.9	211	188	120	2.43	3.12
Pine A township.....	940	667	22.0	577	19.2	64	37.5	273	226	115	2.24	2.61
Blue Eye town.....	75	48	29.2	38	28.9	8	25.0	27	24	9	2.23	2.77
Indian Point village (part).....	0	0	(X)	0	(X)	0	(X)	0	0	0	0.00	0.00
Pine B township.....	981	720	17.1	620	13.1	67	38.8	261	220	105	2.13	2.42
Ponce de Leon township.....	240	171	38.6	146	34.2	16	62.5	69	57	25	2.51	2.96
Ruth A township.....	1,712	1,264	36.3	987	31.4	189	52.4	448	364	153	2.47	2.81
Branson West city (part).....	151	119	50.4	87	42.5	23	69.6	32	28	7	2.85	3.11
Reeds Spring city.....	374	259	41.7	195	36.4	50	58.0	115	90	44	2.44	2.90
Ruth B City township.....	1,147	774	23.1	670	19.4	72	47.2	373	325	198	2.09	2.53
Kimberling City city.....	1,147	774	23.1	670	19.4	72	47.2	373	325	198	2.09	2.53
Ruth B Rural township.....	1,387	1,030	22.9	892	18.4	94	55.3	357	297	150	2.28	2.58
Ruth C township.....	1,592	1,149	20.5	1,022	16.6	85	50.6	443	350	156	2.19	2.51
Branson city (part).....	0	0	(X)	0	(X)	0	(X)	0	0	0	0.00	0.00
Branson West city (part).....	28	8	37.5	6	16.7	1	100.0	20	17	15	1.68	2.63
Coney Island village.....	40	28	7.1	22	4.5	3	33.3	12	11	7	1.88	2.14
Ruth C Rural township.....	243	159	22.6	138	18.1	13	46.2	84	63	28	2.17	2.60
Indian Point village (part).....	243	159	22.6	138	18.1	13	46.2	84	63	28	2.17	2.60
Sunset Cove township.....	338	216	20.8	185	15.1	22	45.5	122	89	32	2.09	2.48
Union township.....	184	145	42.8	132	42.4	8	50.0	39	31	11	2.78	3.13
Washington township.....	727	526	32.7	432	30.6	66	34.8	201	169	81	2.46	2.89
Galena city.....	179	116	39.7	82	37.8	26	34.6	63	51	27	2.46	3.03
McCord Bend village.....	114	78	35.9	61	41.0	13	15.4	36	31	11	2.61	3.19
Williams township.....	533	368	25.0	313	21.1	24	50.0	165	129	53	2.14	2.50
Sullivan County.....	2,740	1,787	41.2	1,358	34.9	253	60.1	953	807	352	2.41	2.95
Bowman township.....	167	113	34.5	89	25.8	14	50.0	54	50	14	2.37	2.90
Humphreys village.....	49	27	40.7	20	35.0	6	50.0	22	20	2	2.41	3.37
Osgood village.....	19	11	36.4	5	20.0	3	0.0	8	8	3	2.53	3.18
Buchanan township.....	72	47	36.2	40	32.5	3	33.3	25	20	6	2.42	2.91
Clay township.....	170	111	49.5	79	40.5	21	66.7	59	55	19	2.41	2.97
Harris town.....	30	14	57.1	7	28.6	5	80.0	16	15	3	2.03	2.64
Newtown town.....	74	49	53.1	32	37.5	11	72.7	25	24	9	2.47	3.04
Duncan township.....	174	112	36.6	92	31.5	6	66.7	62	50	20	2.21	2.73
Browning city (part).....	32	20	50.0	14	35.7	2	100.0	12	11	5	2.13	2.75
Jackson township.....	191	131	31.3	105	25.7	15	40.0	60	56	27	2.29	2.77
Pollock village.....	39	25	32.0	17	17.6	4	75.0	14	13	7	2.28	2.84
Liberty township.....	86	59	37.3	51	31.4	5	80.0	27	21	6	2.44	2.86
Morris township.....	75	61	32.8	55	29.1	3	66.7	14	13	8	2.48	2.79
Winigan CDP.....	17	15	40.0	12	33.3	0	(X)	2	2	2	2.59	2.73
Penn township.....	547	333	40.5	251	35.5	58	55.2	214	198	98	2.21	2.85
Greencastle city.....	123	71	43.7	52	36.5	14	71.4	52	48	30	2.24	3.03
Green City city.....	316	181	37.6	129	30.2	40	52.5	135	125	56	2.08	2.71
Pleasant Hill township.....	61	44	22.7	37	21.6	6	33.3	17	12	7	2.33	2.64
Polk township.....	1,089	692	47.7	486	41.2	117	68.4	397	313	138	2.57	3.16
Milan city.....	746	462	51.5	310	45.2	92	68.5	284	235	116	2.56	3.24
Taylor township.....	45	33	30.3	29	27.6	2	0.0	12	9	3	2.18	2.45
Union township.....	63	51	33.3	44	29.5	3	0.0	12	10	6	2.51	2.69
Taney County.....	20,755	13,897	38.3	10,724	32.9	2,263	56.7	6,858	5,445	2,208	2.41	2.88
Beaver township.....	354	252	39.7	227	38.3	16	50.0	102	86	44	2.51	3.02
Big Creek township.....	246	179	26.3	156	23.7	15	40.0	67	56	23	2.33	2.71
Branson township.....	7,697	4,889	39.5	3,712	34.7	856	54.4	2,808	2,167	864	2.37	2.88
Branson city (part).....	4,688	2,695	35.7	2,008	30.2	503	51.7	1,993	1,536	631	2.20	2.77
Cedar Creek township.....	215	142	23.9	120	18.3	13	61.5	73	61	27	2.21	2.64
Jasper township.....	1,956	1,409	46.1	1,001	39.1	289	65.1	547	417	153	2.61	3.01
Bull Creek village.....	199	162	79.0	60	70.0	84	86.9	37	26	9	3.03	3.23
Merriam Woods village.....	671	472	47.5	319	42.3	102	57.8	199	147	58	2.62	3.01
Rockaway Beach city (part).....	365	222	35.1	161	24.8	40	67.5	143	109	32	2.24	2.78
Saddlebrooke village (part).....	11	11	54.5	11	54.5	0	(X)	0	0	0	4.18	4.18
Oliver township.....	3,671	2,430	32.4	1,899	26.3	381	53.3	1,241	972	344	2.29	2.74
Branson city (part).....	0	0	(X)	0	(X)	0	(X)	0	0	0	0.00	0.00
Hollister city (part).....	1,782	1,080	41.9	740	34.5	246	60.2	702	546	187	2.31	2.88
Scott township.....	2,439	1,768	43.8	1,383	38.8	279	62.0	671	529	187	2.64	3.06
Hollister city (part).....	65	49	71.4	22	50.0	20	90.0	16	11	2	2.89	3.20
Kirbyville village.....	77	54	42.6	41	39.0	10	60.0	23	21	12	2.69	3.28
Swan township.....	4,177	2,828	35.4	2,226	29.9	414	55.6	1,349	1,157	566	2.35	2.82
Forsyth city.....	967	590	29.0	477	23.7	75	52.0	377	336	214	2.11	2.68
Kissee Mills CDP.....	472	327	30.6	262	26.3	41	43.9	145	124	51	2.35	2.80

Table 7.
Households and Families: 2010—Con.

[For information on confidentiality protection, nonsampling error, and definitions, see Selected Appendixes at <www.census.gov/prod/cen2010/cph-1-a.pdf>]

State County County Subdivision Place	Total households	Family households						Nonfamily households			Average size	
		Total		Husband-wife family		Female householder, no husband present		Total	Householder living alone		House- holds	Families
		Number	Percent with own children under 18 years	Number	Percent with own children under 18 years	Number	Percent with own children under 18 years		Total	65 years and over		
Taney County—Con.												
Swan township—Con.												
Rockaway Beach city (part).....	0	0	(X)	0	(X)	0	(X)	0	0	0	0.00	0.00
Taneyville village.....	149	106	49.1	70	41.4	25	68.0	43	38	16	2.66	3.18
Texas County.....	10,057	6,924	38.5	5,532	33.4	960	57.2	3,133	2,753	1,361	2.40	2.89
Boone township.....	125	91	30.8	75	29.3	13	46.2	34	29	7	2.58	3.09
Burdine township.....	1,412	881	43.5	683	36.6	140	67.9	531	478	265	2.30	2.92
Cabool city.....	918	515	51.8	365	44.4	117	69.2	403	366	210	2.24	3.02
Carroll township.....	443	291	37.5	231	33.3	43	51.2	152	128	74	2.36	2.88
Summersville city (part).....	198	113	40.7	82	32.9	25	56.0	85	72	45	2.17	2.81
Cass township.....	519	374	29.1	327	25.7	27	55.6	145	122	65	2.44	2.87
Clinton township.....	680	490	36.5	402	32.8	55	50.9	190	166	78	2.43	2.87
Mountain Grove city (part).....	74	57	38.6	51	39.2	5	20.0	17	16	9	2.55	2.98
Current township.....	124	81	33.3	67	31.3	9	33.3	43	34	20	2.37	2.90
Date township.....	201	150	32.7	126	30.2	18	44.4	51	46	18	2.36	2.77
Jackson township.....	516	364	32.1	291	28.2	56	42.9	152	129	70	2.39	2.82
Raymondville town.....	157	96	43.8	72	38.9	19	52.6	61	52	24	2.31	2.95
Lynch township.....	584	438	33.3	365	31.0	51	37.3	146	132	50	2.51	2.88
Morris township.....	296	234	33.3	201	30.8	21	42.9	62	52	28	2.66	2.99
Ozark township.....	197	143	33.6	113	28.3	15	53.3	54	51	25	2.42	2.78
Pierce township.....	195	130	30.8	105	25.7	14	57.1	65	56	24	2.37	2.87
Piney township.....	2,011	1,305	41.5	997	34.1	219	64.8	706	622	297	2.31	2.86
Houston city.....	935	513	46.2	350	34.6	127	68.5	422	383	198	2.08	2.78
Roubidoux township.....	702	532	46.6	439	44.0	68	57.4	170	147	65	2.59	2.99
Plato village.....	41	35	40.0	27	29.6	5	60.0	6	6	4	2.66	2.83
Sargent township.....	167	115	31.3	102	27.5	8	75.0	52	49	24	2.29	2.83
Sherrill township.....	1,618	1,121	42.3	859	36.4	179	58.7	497	438	212	2.45	2.93
Licking city.....	634	397	45.6	286	37.4	85	67.1	237	217	114	2.33	2.97
Upton township.....	267	184	27.7	149	23.5	24	50.0	83	74	39	2.22	2.64
Vernon County.....	8,396	5,539	42.3	4,317	36.8	855	62.0	2,857	2,466	1,031	2.42	2.98
Bacon township.....	270	180	46.1	135	41.5	28	53.6	90	77	36	2.48	3.07
Harwood village.....	19	12	33.3	8	25.0	4	50.0	7	5	2	2.47	3.17
Schell City city.....	115	66	42.4	42	28.6	13	53.8	49	46	23	2.17	2.89
Badger township.....	186	150	33.3	129	30.2	14	50.0	36	27	9	2.56	2.81
Blue Mound township.....	130	104	49.0	86	48.8	13	53.8	26	18	7	3.08	3.44
Center township.....	3,989	2,417	43.1	1,770	35.1	486	67.3	1,572	1,377	568	2.27	2.89
Nevada city (part).....	3,048	1,667	45.2	1,112	35.2	419	67.3	1,381	1,224	508	2.16	2.88
Clear Creek township.....	261	184	34.2	163	30.7	11	45.5	77	61	30	2.43	2.85
Coal township.....	107	82	39.0	73	35.6	6	66.7	25	22	10	2.59	2.95
Deerfield village (part).....	1	1	100.0	1	100.0	0	(X)	0	0	0	4.00	4.00
Deerfield township.....	358	257	40.1	213	36.6	28	46.4	101	82	31	2.54	2.96
Deerfield village (part).....	32	23	47.8	21	47.6	0	(X)	9	7	3	2.41	2.83
Moundville town (part).....	1	1	100.0	1	100.0	0	(X)	0	0	0	3.00	3.00
Dover township.....	199	154	35.7	131	33.6	18	44.4	45	35	9	2.66	3.03
Drywood township.....	525	368	45.7	292	41.1	49	65.3	157	131	53	2.64	3.14
Milo village.....	32	22	45.5	19	42.1	2	100.0	10	7	2	2.81	3.50
Sheldon city.....	208	128	51.6	86	46.5	29	58.6	80	63	27	2.61	3.25
Harrison township.....	115	85	35.3	74	35.1	8	12.5	30	23	11	2.60	3.04
Henry township.....	95	71	35.2	60	35.0	8	25.0	24	22	14	2.43	2.85
Stotesbury town.....	7	6	16.7	5	0.0	1	100.0	1	1	0	2.57	2.67
Lake township.....	69	59	42.4	52	44.2	4	50.0	10	9	2	3.03	3.32
Metz township.....	118	88	47.7	80	46.3	5	60.0	30	27	15	3.17	3.84
Metz town.....	22	15	33.3	11	36.4	2	0.0	7	7	2	2.23	2.80
Montevallo township.....	118	81	40.7	57	31.6	16	50.0	37	28	14	2.69	3.22
Moundville township.....	312	215	40.5	176	36.9	24	54.2	97	83	32	2.53	3.05
Bronaugh city.....	83	64	45.3	49	42.9	9	55.6	19	13	4	3.00	3.38
Moundville town (part).....	48	34	44.1	26	34.6	5	80.0	14	11	5	2.52	2.97
Osage township.....	118	89	41.6	75	40.0	6	50.0	29	28	8	2.50	2.92
Richland township.....	87	69	46.4	55	40.0	9	66.7	18	16	7	2.70	3.06
Richards town.....	36	27	48.1	19	42.1	7	57.1	9	8	3	2.67	3.11
Virgil township.....	185	125	30.4	111	29.7	9	22.2	60	51	20	2.39	2.95
Walker township.....	225	152	40.1	126	38.9	14	35.7	73	62	28	2.38	2.89
Walker city.....	113	73	47.9	58	43.1	9	55.6	40	32	14	2.39	2.93
Washington township.....	929	609	47.1	459	41.2	99	67.7	320	287	127	2.41	3.01
Nevada city (part).....	443	241	52.3	143	40.6	73	72.6	202	184	88	2.16	2.92
Warren County.....	12,339	9,013	42.3	7,113	37.2	1,319	61.7	3,326	2,712	1,141	2.61	3.03
Bridgeport township.....	291	216	29.6	197	28.9	12	41.7	75	65	33	2.55	2.98
Camp Branch township.....	382	289	36.0	255	35.7	22	36.4	93	76	32	2.66	3.06
Charrette township.....	2,083	1,599	40.5	1,370	37.3	140	54.3	484	408	156	2.64	3.03
Innsbrook village (part).....	12	8	12.5	8	12.5	0	(X)	4	4	3	2.00	2.50
Marthasville city.....	431	310	56.5	236	51.7	42	64.3	121	103	40	2.64	3.12
Three Creeks village.....	3	3	0.0	3	0.0	0	(X)	0	0	0	2.00	2.00
Hickory Grove township.....	3,558	2,640	41.1	2,071	35.4	379	62.5	918	714	255	2.62	2.99
Foristell city (part).....	92	81	38.3	77	39.0	4	25.0	11	9	5	2.83	3.02
Innsbrook village (part).....	257	190	8.9	185	8.1	3	66.7	67	58	38	1.96	2.24
Wright City city.....	1,178	823	54.9	548	47.6	194	70.1	355	275	76	2.65	3.10
North Elkhorn township.....	2,805	1,970	48.0	1,447	42.0	361	65.4	835	675	255	2.61	3.08
Pendleton village.....	14	11	45.5	6	50.0	4	25.0	3	3	0	3.07	3.64

Table 7.
Households and Families: 2010—Con.

[For information on confidentiality protection, nonsampling error, and definitions, see Selected Appendixes at <www.census.gov/prod/cen2010/cph-1-a.pdf>]

State County County Subdivision Place	Total households	Family households						Nonfamily households			Average size	
		Total		Husband-wife family		Female householder, no husband present		Total	Householder living alone		House- holds	Families
		Number	Percent with own children under 18 years	Number	Percent with own children under 18 years	Number	Percent with own children under 18 years		Total	65 years and over		
Warren County—Con.												
North Elkhorn township—Con.												
Warrenton city (part).....	1,648	1,089	54.9	738	48.2	255	68.2	559	452	178	2.58	3.14
Pinckney township.....	456	347	35.7	296	32.8	34	64.7	109	89	39	2.60	2.96
South Elkhorn township.....	2,764	1,952	43.2	1,477	37.0	371	62.0	812	685	371	2.57	3.04
Innsbrook village.....	13	11	0.0	11	0.0	0	(X)	2	1	0	1.92	2.00
Truesdale city.....	270	175	57.7	100	47.0	61	73.8	95	77	18	2.71	3.30
Warrenton city (part).....	1,279	880	52.7	637	46.5	187	68.4	399	342	189	2.65	3.20
Washington County.....	9,355	6,689	42.0	5,048	37.6	1,093	54.7	2,666	2,189	874	2.58	3.00
Belgrade township.....	479	353	39.7	282	35.5	42	57.1	126	110	46	2.56	2.96
Bellevue township.....	420	313	31.9	268	30.6	31	32.3	107	94	42	2.37	2.73
Caledonia village.....	58	39	35.9	32	34.4	2	0.0	19	18	10	2.24	2.72
Breton township.....	3,698	2,548	44.7	1,810	39.6	528	58.1	1,150	965	407	2.50	2.97
Mineral Point town.....	124	85	50.6	48	47.9	26	46.2	39	33	11	2.83	3.45
Potosi city.....	1,114	657	48.7	412	41.0	198	63.1	457	405	166	2.23	2.86
Concord township.....	903	698	39.8	540	34.4	107	57.9	205	174	71	2.71	3.01
Irondale city.....	160	122	44.3	89	38.2	24	66.7	38	33	10	2.78	3.16
Harmony township.....	157	106	38.7	88	35.2	9	55.6	51	43	21	2.36	2.81
Johnson township.....	471	341	32.6	263	25.5	43	53.5	130	105	37	2.53	2.88
Kingston township.....	559	407	41.5	318	40.9	61	44.3	152	113	38	2.78	3.19
Liberty township.....	557	412	44.4	319	41.1	56	50.0	145	110	44	2.71	3.12
Richwoods township.....	588	418	42.1	329	39.2	56	51.8	170	134	36	2.69	3.13
Union township.....	1,178	837	43.7	625	39.5	129	52.7	341	266	101	2.64	3.08
Walton township.....	345	256	41.8	206	39.3	31	48.4	89	75	31	2.59	3.00
Wayne County.....	5,717	3,850	34.5	3,013	29.8	533	52.0	1,867	1,581	745	2.34	2.82
Benton township.....	1,565	1,027	38.6	775	33.9	160	56.9	538	463	213	2.38	2.91
Piedmont city.....	823	500	44.0	355	38.0	97	58.8	323	276	126	2.32	2.90
Black River township.....	311	203	34.5	163	28.2	22	40.9	108	90	40	2.29	2.75
Cedar Creek township.....	185	139	35.3	108	24.1	20	70.0	46	40	22	2.42	2.78
Cowan township.....	266	177	32.2	141	26.2	14	71.4	89	78	41	2.36	2.90
Jefferson township.....	118	91	33.0	75	34.7	11	9.1	27	24	9	2.45	2.84
Logan township.....	626	446	35.4	349	28.9	68	51.5	180	152	78	2.35	2.72
Lost Creek township.....	1,028	660	26.1	524	23.7	95	35.8	368	306	144	2.23	2.72
Mill Spring township.....	391	260	36.2	206	30.1	33	69.7	131	108	47	2.32	2.80
Mill Spring village.....	81	46	41.3	31	32.3	11	63.6	35	25	11	2.33	3.02
St. Francois township.....	853	596	35.6	477	32.1	76	51.3	257	221	105	2.40	2.87
Greenville city.....	192	121	40.5	92	37.0	23	56.5	71	66	32	2.40	3.10
Williams township.....	374	251	35.5	195	30.3	34	61.8	123	99	46	2.34	2.81
Williamsville city.....	148	98	38.8	66	33.3	20	55.0	50	44	23	2.31	2.80
Webster County.....	13,062	9,785	45.1	7,904	41.2	1,289	60.7	3,277	2,766	1,199	2.70	3.14
Benton township.....	1,796	1,354	52.1	1,058	47.2	219	72.1	422	358	134	2.69	3.09
Rogersville city (part).....	1,033	760	60.7	550	55.6	158	77.2	273	225	87	2.70	3.15
Dallas township.....	608	463	44.5	372	42.2	54	55.6	145	118	36	2.72	3.08
Fordland city (part).....	98	76	48.7	52	46.2	18	61.1	22	21	3	2.83	3.21
Diggins township.....	539	442	50.2	377	51.2	41	34.1	97	84	30	3.57	4.01
Diggins village.....	118	92	39.1	67	35.8	17	35.3	26	23	9	2.53	2.76
East Ozark township.....	963	799	42.3	690	39.3	72	62.5	164	134	61	2.75	3.00
Marshfield city (part).....	8	4	75.0	3	66.7	0	(X)	4	4	0	2.63	4.00
Finley township.....	845	646	49.5	522	46.0	82	65.9	199	170	82	2.83	3.26
Seymour city (part).....	424	313	52.1	231	46.3	58	69.0	111	101	50	2.71	3.17
Grant township.....	929	742	37.5	649	34.8	54	55.6	187	152	58	2.64	2.94
Marshfield city (part).....	0	0	(X)	0	(X)	0	(X)	0	0	0	0.00	0.00
Green Hill township.....	605	412	42.5	320	37.5	66	63.6	193	169	65	2.47	3.01
Fordland city (part).....	214	129	53.5	83	45.8	36	63.9	85	78	36	2.44	3.20
Hazelwood township.....	878	666	48.5	533	47.1	92	50.0	212	178	96	3.24	3.82
Seymour city (part).....	322	197	42.6	119	33.6	55	49.1	125	109	63	2.26	2.85
High Prairie township.....	374	284	48.6	247	47.0	22	59.1	90	78	34	2.94	3.42
Jackson township.....	602	449	39.2	357	33.9	61	54.1	153	126	41	2.57	2.93
Marshfield township.....	2,747	1,870	50.6	1,376	44.9	374	65.5	877	774	398	2.49	3.04
Marshfield city (part).....	2,597	1,752	50.7	1,274	44.7	364	65.7	845	750	387	2.47	3.03
Niangua township.....	474	342	31.6	274	25.9	38	47.4	132	109	47	2.43	2.79
Niangua city.....	174	113	33.6	75	22.7	23	52.2	61	52	27	2.33	2.77
Union township.....	422	323	35.0	273	30.8	28	53.6	99	83	29	2.64	3.00
Washington township.....	616	482	37.3	415	34.2	39	53.8	134	114	45	2.62	2.96
West Ozark township.....	664	511	35.0	441	34.0	47	40.4	153	119	43	2.60	2.93
Worth County.....	944	631	34.4	536	31.2	61	52.5	313	270	141	2.24	2.75
Allen township.....	71	53	34.0	50	32.0	0	(X)	18	16	7	2.32	2.74
Denver village.....	16	11	54.5	10	50.0	0	(X)	5	5	2	2.44	3.09
Fletcher township.....	467	294	35.0	232	30.2	41	58.5	173	153	82	2.18	2.74
Grant City town.....	378	227	36.6	176	31.8	35	60.0	151	136	73	2.13	2.76
Irena village.....	7	5	40.0	4	25.0	1	100.0	2	1	0	2.57	3.00
Greene township.....	52	39	28.2	38	28.9	1	0.0	13	10	4	2.31	2.67
Middlefork township.....	76	56	48.2	51	45.1	5	80.0	20	14	8	2.64	3.11
Worth village.....	23	15	53.3	12	50.0	3	66.7	8	3	3	2.74	3.27
Smith township.....	73	58	17.2	53	13.2	2	0.0	15	15	5	2.10	2.38

Table 7.

Households and Families: 2010—Con.

[For information on confidentiality protection, nonsampling error, and definitions, see Selected Appendixes at <www.census.gov/prod/cen2010/cph-1-a.pdf>]

State County County Subdivision Place	Total households	Family households						Nonfamily households			Average size	
		Total		Husband-wife family		Female householder, no husband present		Total	Householder living alone		House- holds	Families
		Number	Percent with own children under 18 years	Number	Percent with own children under 18 years	Number	Percent with own children under 18 years		Total	65 years and over		
Worth County—Con.												
Smith township—Con.												
Allendale village.....	25	20	15.0	19	10.5	0	(X)	5	5	1	2.12	2.40
Union township.....	205	131	36.6	112	35.7	12	33.3	74	62	35	2.24	2.81
Sheridan town.....	98	52	36.5	45	35.6	3	33.3	46	43	24	1.99	2.81
Wright County.....	7,499	5,138	41.7	4,013	36.6	784	59.3	2,361	2,051	972	2.48	3.01
Boone township.....	386	292	44.9	236	42.4	41	51.2	94	84	43	2.66	3.07
Brush Creek township.....	200	148	39.2	129	36.4	13	53.8	52	45	20	2.52	3.00
Clark township.....	490	351	42.2	285	36.8	46	67.4	139	117	51	2.53	2.97
Norwood city (part).....	183	121	53.7	81	42.0	29	79.3	62	51	20	2.56	3.06
Elk Creek township.....	158	107	34.6	90	26.7	9	66.7	51	45	21	2.34	2.80
Gasconade township.....	480	328	36.9	282	34.8	29	55.2	152	118	48	2.53	3.05
Hartville city (part).....	54	28	46.4	19	47.4	5	60.0	26	23	6	2.17	3.07
Hart township.....	520	349	45.0	253	39.5	64	62.5	171	153	81	2.50	3.09
Hartville city (part).....	178	105	52.4	68	47.1	29	65.5	73	65	38	2.39	3.20
Montgomery township.....	219	159	40.9	134	38.8	16	37.5	60	55	22	2.50	3.00
Mountain Grove township.....	2,552	1,627	46.0	1,169	40.2	334	59.3	925	802	379	2.44	3.06
Mountain Grove city (part).....	1,891	1,126	48.4	747	42.0	277	59.9	765	665	310	2.33	3.02
Norwood city (part).....	58	46	52.2	36	50.0	7	71.4	12	11	5	3.38	3.80
Pleasant Valley township.....	1,182	795	41.4	602	34.2	138	62.3	387	345	166	2.44	2.98
Mansfield city.....	568	322	48.4	215	38.1	78	67.9	246	221	112	2.28	3.07
Union township.....	504	363	36.6	292	33.9	42	52.4	141	127	63	2.44	2.87
Van Buren township.....	229	175	31.4	156	30.1	14	57.1	54	48	23	2.55	2.93
Wood township.....	579	444	36.0	385	31.7	38	63.2	135	112	55	2.59	2.94
Mountain Grove city (part).....	43	34	58.8	21	47.6	10	80.0	9	9	7	2.60	2.97
St. Louis city.....	142,057	67,488	44.0	32,966	36.2	27,491	54.2	74,569	60,468	14,424	2.16	3.08
St. Louis city.....	142,057	67,488	44.0	32,966	36.2	27,491	54.2	74,569	60,468	14,424	2.16	3.08

Table 8.
Households and Families: 2010

[For information on confidentiality protection, nonsampling error, and definitions, see Selected Appendixes at <www.census.gov/prod/cen2010/cph-1-a.pdf>]

State County Place	Total households	Family households						Nonfamily households			Average size	
		Total		Husband-wife family		Female householder, no husband present		Householder living alone			House- holds	Families
		Number	Percent with own children under 18 years	Number	Percent with own children under 18 years	Number	Percent with own children under 18 years	Total	Total	65 years and over		
Missouri.....	2,375,611	1,552,133	43.6	1,150,929	39.1	292,204	57.5	823,478	672,276	239,991	2.45	3.00
COUNTY												
Adair County.....	9,877	5,406	43.7	4,231	39.2	845	60.9	4,471	3,243	1,034	2.30	2.94
Andrew County.....	6,700	4,924	40.5	4,053	37.0	559	57.4	1,776	1,464	687	2.55	2.97
Atchison County.....	2,498	1,596	36.7	1,313	31.7	170	60.6	902	788	379	2.24	2.80
Audrain County.....	9,590	6,386	42.8	4,744	35.8	1,180	64.8	3,204	2,718	1,237	2.44	2.97
Barry County.....	14,057	9,966	39.0	7,900	34.4	1,381	56.5	4,091	3,467	1,545	2.51	2.97
Barton County.....	4,929	3,422	42.0	2,712	38.3	486	54.9	1,507	1,313	636	2.50	3.01
Bates County.....	6,744	4,603	41.2	3,758	37.2	567	56.3	2,141	1,831	883	2.48	3.00
Benton County.....	8,449	5,533	28.2	4,634	23.7	589	51.3	2,916	2,441	1,254	2.23	2.71
Bollinger County.....	4,847	3,509	38.4	2,846	35.1	438	50.5	1,338	1,120	528	2.52	2.94
Boone County.....	64,077	36,312	47.7	26,965	43.0	6,886	63.5	27,765	18,403	4,221	2.40	2.96
Buchanan County.....	34,509	22,176	43.6	15,650	37.2	4,620	60.3	12,333	10,004	4,010	2.45	3.00
Butler County.....	17,614	11,481	40.8	8,271	35.1	2,362	55.8	6,133	5,184	2,163	2.38	2.92
Caldwell County.....	3,676	2,571	41.3	2,064	36.0	351	64.1	1,105	949	431	2.51	3.00
Callaway County.....	16,333	11,065	42.6	8,487	37.4	1,729	60.7	5,268	4,234	1,516	2.48	2.96
Camden County.....	19,068	13,021	30.8	10,823	25.1	1,485	56.8	6,047	4,923	2,136	2.27	2.68
Cape Girardeau County.....	29,848	19,369	42.8	14,874	37.9	3,269	60.6	10,479	8,270	3,010	2.41	2.93
Carroll County.....	3,865	2,548	40.7	1,996	35.6	356	59.8	1,317	1,156	602	2.38	2.93
Carter County.....	2,559	1,714	40.9	1,291	36.1	285	54.4	845	734	331	2.43	2.97
Cass County.....	37,150	27,533	45.7	21,777	41.6	4,003	62.0	9,617	8,053	3,335	2.65	3.07
Cedar County.....	5,838	3,883	37.4	3,067	31.9	559	58.9	1,955	1,700	881	2.37	2.89
Chariton County.....	3,242	2,198	37.4	1,842	33.6	230	56.1	1,044	940	505	2.35	2.88
Christian County.....	29,077	21,921	48.1	17,669	44.1	3,054	64.6	7,156	5,832	2,187	2.64	3.03
Clark County.....	2,933	1,987	39.6	1,603	33.6	235	65.1	946	815	370	2.40	2.90
Clay County.....	87,217	59,017	47.9	45,143	44.1	9,866	61.1	28,200	22,861	6,819	2.51	3.05
Clinton County.....	7,951	5,749	42.1	4,633	37.3	739	62.4	2,202	1,843	688	2.55	2.99
Cole County.....	29,722	19,410	46.4	14,858	40.8	3,363	64.9	10,312	8,713	2,826	2.39	2.96
Cooper County.....	6,554	4,454	41.9	3,487	36.6	653	62.8	2,100	1,777	776	2.45	2.95
Crawford County.....	9,831	6,712	40.9	5,111	35.3	1,064	58.4	3,119	2,599	1,066	2.48	2.96
Dade County.....	3,271	2,225	36.4	1,840	32.0	238	55.0	1,046	931	443	2.37	2.87
Dallas County.....	6,524	4,634	38.7	3,712	34.4	605	55.9	1,890	1,586	729	2.54	3.01
Daviess County.....	3,214	2,303	40.1	1,890	35.7	259	61.4	911	792	350	2.58	3.06
DeKalb County.....	3,839	2,547	41.4	2,077	37.7	316	57.9	1,292	1,149	569	2.43	3.02
Dent County.....	6,338	4,366	38.7	3,452	34.5	611	51.9	1,972	1,682	781	2.44	2.92
Douglas County.....	5,587	3,893	35.4	3,135	30.5	498	57.2	1,694	1,421	673	2.43	2.88
Dunklin County.....	12,837	8,492	42.5	5,896	36.4	1,935	58.2	4,345	3,756	1,663	2.44	2.98
Franklin County.....	39,170	27,633	43.0	21,722	39.2	3,918	56.4	11,537	9,490	3,791	2.57	3.04
Gasconade County.....	6,250	4,242	37.2	3,433	33.2	530	51.9	2,008	1,744	867	2.40	2.89
Gentry County.....	2,674	1,789	39.3	1,482	35.6	220	59.5	885	776	403	2.45	3.03
Greene County.....	114,244	69,071	41.9	51,797	37.0	12,206	57.7	45,173	34,738	11,325	2.31	2.88
Grundy County.....	4,204	2,694	40.2	2,146	34.2	365	65.8	1,510	1,309	646	2.36	2.94
Harrison County.....	3,669	2,461	40.6	2,000	35.5	304	62.2	1,208	1,037	525	2.40	2.93
Henry County.....	9,405	6,224	37.2	4,803	31.7	978	56.5	3,181	2,719	1,190	2.34	2.85
Hickory County.....	4,371	2,840	26.1	2,334	21.0	332	49.7	1,531	1,319	678	2.19	2.66
Holt County.....	2,133	1,421	35.3	1,187	32.0	153	52.3	712	612	313	2.26	2.75
Howard County.....	3,981	2,609	39.9	2,094	35.4	329	57.4	1,372	1,146	495	2.37	2.90
Howell County.....	16,192	11,020	42.6	8,556	36.6	1,727	64.4	5,172	4,400	1,932	2.46	2.96
Iron County.....	4,378	2,854	39.5	2,187	34.0	459	59.7	1,524	1,313	557	2.37	2.91
Jackson County.....	274,804	167,088	45.5	110,090	39.9	43,130	57.9	107,716	87,452	26,055	2.41	3.06
Jasper County.....	45,639	30,202	46.3	22,244	41.4	5,644	60.7	15,437	12,523	4,774	2.52	3.05
Jefferson County.....	81,700	60,031	44.9	46,193	41.6	9,257	55.2	21,669	17,093	5,746	2.65	3.06
Johnson County.....	19,311	12,715	45.4	10,126	41.4	1,783	63.0	6,596	4,615	1,318	2.53	3.02
Knox County.....	1,708	1,104	39.3	904	35.3	128	57.8	604	547	282	2.37	3.00
Laclede County.....	14,081	9,903	42.3	7,776	37.4	1,464	59.6	4,178	3,490	1,544	2.50	2.95
Lafayette County.....	13,022	9,154	42.1	7,175	37.1	1,351	60.5	3,868	3,287	1,473	2.51	2.97
Lawrence County.....	14,869	10,405	43.2	8,223	39.1	1,501	58.1	4,464	3,775	1,684	2.56	3.06
Lewis County.....	3,874	2,593	42.7	2,092	38.5	339	60.8	1,281	1,098	477	2.43	2.98
Lincoln County.....	18,906	14,231	48.1	11,047	44.0	2,119	62.5	4,675	3,746	1,343	2.75	3.14
Linn County.....	5,299	3,484	40.9	2,773	36.1	487	58.7	1,815	1,604	785	2.38	2.94
Livingston County.....	5,871	3,834	41.2	3,011	35.2	587	62.4	2,037	1,758	847	2.36	2.90
McDonald County.....	8,404	6,074	45.3	4,632	40.7	944	61.4	2,330	1,892	723	2.73	3.17
Macon County.....	6,412	4,221	40.4	3,345	35.4	611	60.7	2,191	1,885	890	2.38	2.93
Madison County.....	4,898	3,351	40.3	2,618	36.2	513	54.4	1,547	1,328	637	2.46	2.95
Maries County.....	3,705	2,601	37.8	2,097	34.0	298	54.0	1,104	970	493	2.46	2.92
Marion County.....	11,377	7,483	43.2	5,633	36.7	1,394	65.3	3,894	3,279	1,408	2.41	2.95
Mercer County.....	1,560	1,013	41.5	848	37.7	107	67.3	547	478	250	2.39	3.02
Miller County.....	9,917	6,723	43.1	5,181	37.5	1,033	59.3	3,194	2,669	1,107	2.47	2.97
Mississippi County.....	5,180	3,442	41.6	2,238	34.6	947	55.6	1,738	1,529	662	2.41	2.94
Moniteau County.....	5,532	3,901	45.1	3,163	41.2	507	61.7	1,631	1,412	638	2.58	3.10
Monroe County.....	3,638	2,447	37.4	1,979	32.4	293	61.8	1,191	1,034	480	2.39	2.93
Montgomery County.....	4,868	3,301	38.8	2,593	33.9	453	60.7	1,567	1,339	593	2.43	2.93
Morgan County.....	8,450	5,651	33.0	4,585	28.2	698	50.7	2,799	2,361	1,162	2.40	2.91

Table 8.
Households and Families: 2010—Con.

[For information on confidentiality protection, nonsampling error, and definitions, see Selected Appendixes at <www.census.gov/prod/cen2010/cph-1-a.pdf>]

State County Place	Total households	Family households						Nonfamily households			Average size	
		Total		Husband-wife family		Female householder, no husband present		Total	Householder living alone		House- holds	Families
		Number	Percent with own children under 18 years	Number	Percent with own children under 18 years	Number	Percent with own children under 18 years		Total	65 years and over		
COUNTY—Con.												
New Madrid County.....	7,742	5,180	41.3	3,600	35.6	1,186	54.8	2,562	2,221	991	2.41	2.93
Newton County.....	22,021	15,945	42.2	12,596	38.2	2,299	56.2	6,076	5,068	2,165	2.60	3.04
Nodaway County.....	8,545	4,847	43.2	3,954	39.3	589	62.6	3,698	2,582	966	2.31	2.90
Oregon County.....	4,527	3,089	35.9	2,456	31.8	412	52.2	1,438	1,253	599	2.38	2.86
Osage County.....	5,328	3,705	44.7	3,117	42.8	372	56.7	1,623	1,386	562	2.53	3.06
Ozark County.....	4,194	2,834	31.9	2,353	26.9	310	57.4	1,360	1,165	556	2.29	2.76
Pemiscot County.....	7,350	4,812	44.9	2,897	36.5	1,475	59.9	2,538	2,216	936	2.46	3.04
Perry County.....	7,357	5,162	43.4	4,130	39.0	635	62.5	2,195	1,843	828	2.54	3.01
Pettis County.....	16,428	10,958	44.3	8,296	39.4	1,859	61.1	5,470	4,509	1,792	2.52	3.04
Phelps County.....	17,564	10,953	42.7	8,382	37.5	1,817	60.7	6,611	5,072	1,780	2.40	2.93
Pike County.....	6,560	4,456	41.7	3,404	36.8	704	57.5	2,104	1,777	805	2.49	3.00
Platte County.....	36,103	24,126	46.4	19,118	42.5	3,516	63.2	11,977	9,741	2,668	2.45	2.99
Polk County.....	11,677	8,133	41.1	6,521	36.7	1,083	59.7	3,544	2,887	1,337	2.54	3.01
Pulaski County.....	16,004	11,308	52.8	8,855	49.5	1,742	65.6	4,696	3,869	1,091	2.64	3.14
Putnam County.....	2,132	1,425	36.8	1,190	32.1	148	61.5	707	646	329	2.31	2.84
Ralls County.....	4,091	2,968	39.3	2,519	35.4	281	61.9	1,123	945	400	2.47	2.89
Randolph County.....	9,342	6,259	44.0	4,595	37.2	1,199	63.4	3,083	2,586	1,060	2.46	2.97
Ray County.....	8,957	6,564	41.5	5,292	37.1	843	60.7	2,393	2,038	821	2.59	3.02
Reynolds County.....	2,778	1,871	37.4	1,488	32.4	234	56.8	907	773	376	2.37	2.85
Ripley County.....	5,637	3,952	37.6	2,983	33.0	638	50.5	1,685	1,453	724	2.49	2.94
St. Charles County.....	134,274	97,621	47.5	78,804	45.4	13,178	57.1	36,653	29,568	9,993	2.64	3.11
St. Clair County.....	4,161	2,737	31.8	2,217	28.1	345	45.8	1,424	1,234	632	2.31	2.83
Ste. Genevieve County.....	7,040	5,045	39.4	4,157	36.1	570	55.3	1,995	1,648	710	2.54	2.98
St. Francois County.....	23,981	15,944	43.3	11,692	37.9	2,974	57.8	8,037	6,592	2,726	2.45	2.95
St. Louis County.....	404,765	263,423	43.6	189,432	40.2	57,653	54.0	141,342	119,346	43,926	2.42	3.02
Saline County.....	8,883	5,802	43.2	4,303	37.1	1,018	60.4	3,081	2,481	1,151	2.46	2.98
Schuyler County.....	1,796	1,176	41.8	958	36.5	154	64.3	620	545	275	2.44	3.04
Scotland County.....	1,880	1,266	43.1	1,041	39.6	144	59.7	614	542	260	2.54	3.15
Scott County.....	15,538	10,724	43.7	7,787	38.1	2,191	59.8	4,814	4,146	1,801	2.49	2.99
Shannon County.....	3,448	2,327	37.1	1,853	33.1	306	49.3	1,121	957	459	2.42	2.94
Shelby County.....	2,581	1,749	42.0	1,424	37.1	207	66.2	832	739	374	2.39	2.92
Stoddard County.....	12,255	8,396	39.9	6,480	35.2	1,335	55.6	3,859	3,359	1,579	2.39	2.87
Stone County.....	13,690	9,899	28.9	8,400	24.9	991	50.2	3,791	3,122	1,514	2.33	2.70
Sullivan County.....	2,740	1,787	41.2	1,358	34.9	253	60.1	953	807	352	2.41	2.95
Taney County.....	20,755	13,897	38.3	10,724	32.9	2,263	56.7	6,858	5,445	2,208	2.41	2.88
Texas County.....	10,057	6,924	38.5	5,532	33.4	960	57.2	3,133	2,753	1,361	2.40	2.89
Vernon County.....	8,396	5,539	42.3	4,317	36.8	855	62.0	2,857	2,466	1,031	2.42	2.98
Warren County.....	12,339	9,013	42.3	7,113	37.2	1,319	61.7	3,326	2,712	1,141	2.61	3.03
Washington County.....	9,355	6,689	42.0	5,048	37.6	1,093	54.7	2,666	2,189	874	2.58	3.00
Wayne County.....	5,717	3,850	34.5	3,013	29.8	533	52.0	1,867	1,581	745	2.34	2.82
Webster County.....	13,062	9,785	45.1	7,904	41.2	1,289	60.7	3,277	2,766	1,199	2.70	3.14
Worth County.....	944	631	34.4	536	31.2	61	52.5	313	270	141	2.24	2.75
Wright County.....	7,499	5,138	41.7	4,013	36.6	784	59.3	2,361	2,051	972	2.48	3.01
St. Louis city.....	142,057	67,488	44.0	32,966	36.2	27,491	54.2	74,569	60,468	14,424	2.16	3.08
PLACE												
Adrian city, Bates County.....	685	430	48.6	328	42.7	70	60.0	255	224	131	2.34	2.99
Advance city, Stoddard County.....	578	356	40.4	253	35.2	70	48.6	222	203	125	2.26	2.86
Affton CDP, St. Louis County.....	8,838	5,419	40.0	4,087	38.7	948	45.3	3,419	2,869	1,096	2.30	2.94
Agency village, Buchanan County.....	257	210	42.4	176	38.6	21	57.1	47	32	13	2.66	2.92
Airport Drive village, Jasper County.....	300	203	37.9	167	32.3	27	70.4	97	80	34	2.33	2.77
Alba city, Jasper County.....	227	167	47.9	116	44.0	37	51.4	60	56	22	2.44	2.84
Albany city, Gentry County.....	753	446	39.7	343	34.4	76	57.9	307	269	141	2.21	2.87
Aldrich village, Polk County.....	34	21	42.9	17	41.2	3	33.3	13	10	3	2.35	3.00
Alexandria city, Clark County.....	67	45	37.8	34	26.5	9	88.9	22	19	5	2.37	2.93
Allendale village, Worth County.....	25	20	15.0	19	10.5	0	(X)	5	5	1	2.12	2.40
Allenville village, Cape Girardeau County....	42	33	39.4	27	29.6	4	75.0	9	8	2	2.76	3.09
Alma city, Lafayette County.....	173	116	44.0	96	39.6	13	61.5	57	53	28	2.32	2.90
Altamont village, Daviess County.....	79	56	48.2	37	45.9	13	53.8	23	19	9	2.58	3.07
Altenburg city, Perry County.....	138	97	55.7	81	53.1	9	66.7	41	37	25	2.55	3.04
Alton city, Oregon County.....	352	213	50.7	140	40.0	57	71.9	139	125	81	2.34	2.99
Amazonia village, Andrew County.....	118	83	34.9	64	34.4	11	45.5	35	27	13	2.64	3.06
Amity town, DeKalb County.....	20	13	23.1	13	23.1	0	(X)	7	5	3	2.70	3.38
Amoret city, Bates County.....	77	50	40.0	34	35.3	10	30.0	27	22	12	2.47	3.02
Amsterdam city, Bates County.....	95	62	48.4	46	39.1	9	77.8	33	25	13	2.55	3.06
Anderson city, McDonald County.....	715	486	50.0	330	43.3	112	64.3	229	198	74	2.62	3.17
Annada village, Pike County.....	16	7	28.6	5	20.0	2	50.0	9	9	2	1.81	2.71
Annapolis city, Iron County.....	155	85	48.2	54	37.0	22	68.2	70	62	21	2.15	2.88
Anniston town, Mississippi County.....	94	61	26.2	44	31.8	12	8.3	33	28	15	2.47	3.10
Appleton City city, St. Clair County.....	501	281	42.0	221	38.0	46	56.5	220	203	123	2.16	2.91
Arbela town, Scotland County.....	20	13	23.1	10	10.0	3	66.7	7	5	1	2.05	2.23
Arbyrd city, Dunklin County.....	198	124	45.2	86	39.5	19	63.2	74	63	34	2.57	3.24

Table 8.
Households and Families: 2010—Con.

[For information on confidentiality protection, nonsampling error, and definitions, see Selected Appendixes at <www.census.gov/prod/cen2010/cph-1-a.pdf>]

State County Place	Total households	Family households						Nonfamily households			Average size	
		Total		Husband-wife family		Female householder, no husband present		Total	Householder living alone		House- holds	Families
		Number	Percent with own children under 18 years	Number	Percent with own children under 18 years	Number	Percent with own children under 18 years	Total	Total	65 years and over		
PLACE—Con.												
Arcadia city, Iron County.....	293	164	34.8	121	32.2	29	51.7	129	115	67	2.02	2.65
Archie city, Cass County.....	441	317	53.6	250	50.0	46	69.6	124	109	44	2.65	3.12
Arcola village, Dade County.....	31	16	18.8	12	16.7	2	0.0	15	15	10	1.77	2.38
Argyle town.....	75	42	33.3	37	35.1	1	100.0	33	29	14	2.16	2.93
Maries County (part).....	5	2	0.0	1	0.0	0	(X)	3	3	0	1.40	2.00
Osage County (part).....	70	40	35.0	36	36.1	1	100.0	30	26	14	2.21	2.98
Arkoe town, Nodaway County.....	23	16	75.0	13	76.9	2	50.0	7	6	4	2.96	3.50
Armstrong city, Howard County.....	111	78	47.4	62	37.1	10	90.0	33	27	14	2.56	3.08
Arnold city, Jefferson County.....	8,090	5,695	42.8	4,229	39.6	1,044	51.9	2,395	1,931	785	2.55	3.02
Arrow Point village, Barry County.....	43	26	23.1	22	9.1	3	100.0	17	15	7	2.00	2.54
Arrow Rock town, Saline County.....	36	16	6.3	14	7.1	2	0.0	20	17	3	1.56	2.06
Asbury city, Jasper County.....	86	61	36.1	47	29.8	12	58.3	25	17	5	2.41	2.69
Ashburn town, Pike County.....	21	13	38.5	8	25.0	2	100.0	8	5	3	2.48	2.85
Ash Grove city, Greene County.....	584	379	48.0	279	38.4	71	70.4	205	184	93	2.39	2.96
Ashland city, Boone County.....	1,428	990	57.8	734	53.8	197	69.0	438	369	144	2.54	3.07
Ashley CDP, Pike County.....	35	25	44.0	19	42.1	4	50.0	10	4	3	2.57	2.88
Atlanta city, Macon County.....	157	104	52.9	71	43.7	23	73.9	53	48	23	2.45	2.99
Augusta town, St. Charles County.....	112	70	42.9	57	40.4	8	37.5	42	39	12	2.26	2.91
Aulville village, Lafayette County.....	36	26	26.9	20	25.0	5	40.0	10	7	1	2.78	3.08
Aurora city, Lawrence County.....	2,948	1,943	47.4	1,381	42.4	413	60.5	1,005	850	391	2.52	3.09
Auxvasse city, Callaway County.....	405	261	54.8	186	45.7	51	72.5	144	121	51	2.43	3.03
Ava city, Douglas County.....	1,296	753	43.6	494	35.0	199	62.3	543	465	261	2.22	2.86
Avilla town, Jasper County.....	44	35	48.6	28	35.7	5	100.0	9	8	2	2.84	3.00
Avondale city, Clay County.....	199	109	37.6	75	25.3	23	65.2	90	60	18	2.21	2.78
Bagnell town, Miller County.....	43	24	54.2	15	40.0	7	71.4	19	14	2	2.16	2.71
Baker village, Stoddard County.....	1	1	0.0	1	0.0	0	(X)	0	0	0	3.00	3.00
Bakersfield village, Ozark County.....	100	59	54.2	45	55.6	10	50.0	41	37	19	2.46	3.31
Baldwin Park village, Cass County.....	38	23	43.5	14	35.7	3	33.3	15	13	6	2.42	3.00
Ballwin city, St. Louis County.....	11,874	8,631	44.6	7,233	43.2	1,045	52.7	3,243	2,738	1,106	2.56	3.04
Baring city, Knox County.....	63	36	36.1	23	34.8	8	37.5	27	25	14	2.10	2.78
Barnard city, Nodaway County.....	93	59	45.8	54	42.6	5	80.0	34	32	18	2.38	3.08
Barnett city, Morgan County.....	81	56	33.9	46	28.3	9	66.7	25	23	9	2.51	3.04
Barnhart CDP, Jefferson County.....	1,920	1,576	48.4	1,253	45.7	208	59.6	344	241	52	2.93	3.17
Bates City city, Lafayette County.....	80	62	40.3	50	38.0	7	42.9	18	16	6	2.74	3.11
Battlefield city, Greene County.....	2,125	1,593	51.0	1,324	48.6	192	58.9	532	434	84	2.63	3.05
Bella Villa city, St. Louis County.....	333	197	41.6	155	38.1	32	56.3	136	115	43	2.19	2.82
Bell City city, Stoddard County.....	182	124	47.6	86	41.9	23	60.9	58	49	23	2.46	2.98
Belle city.....	659	408	48.0	270	40.0	100	64.0	251	218	112	2.34	2.91
Maries County (part).....	573	351	49.6	221	40.7	94	63.8	222	190	100	2.34	2.92
Osage County (part).....	86	57	38.6	49	36.7	6	66.7	29	28	12	2.38	2.88
Bellefontaine Neighbors city, St. Louis County.....	4,311	2,784	42.5	1,380	34.9	1,169	51.1	1,527	1,351	433	2.41	2.98
Bellerive village, St. Louis County.....	82	63	25.4	51	29.4	10	10.0	19	17	9	2.29	2.63
Bellflower city, Montgomery County.....	142	103	42.7	66	34.8	20	80.0	39	30	13	2.77	3.05
Bel-Nor village, St. Louis County.....	668	412	32.5	312	31.7	81	35.8	256	210	70	2.24	2.81
Bel-Ridge village, St. Louis County.....	1,087	690	52.2	197	36.5	421	61.3	397	331	59	2.52	3.12
Belton city, Cass County.....	8,623	6,083	50.6	4,270	45.7	1,292	61.8	2,540	2,099	763	2.67	3.15
Bennett Springs CDP.....	69	45	13.3	42	11.9	1	0.0	24	20	12	1.88	2.27
Dallas County (part).....	8	7	28.6	7	28.6	0	(X)	1	1	1	2.63	2.86
Laclede County (part).....	61	38	10.5	35	8.6	1	0.0	23	19	11	1.79	2.16
Benton city, Scott County.....	311	214	49.1	168	43.5	34	64.7	97	84	34	2.45	2.97
Benton City village, Audrain County.....	49	37	21.6	31	22.6	5	20.0	12	11	6	2.12	2.43
Berger city, Franklin County.....	85	49	49.0	38	47.4	6	50.0	36	29	17	2.60	3.45
Berkeley city, St. Louis County.....	3,275	2,310	47.8	838	37.7	1,236	55.7	965	814	273	2.74	3.26
Bernie city, Stoddard County.....	831	549	44.1	394	38.3	113	60.2	282	242	122	2.36	2.91
Bertrand city, Mississippi County.....	341	232	40.1	154	30.5	64	64.1	109	93	43	2.30	2.74
Bethany city, Harrison County.....	1,411	821	44.2	619	36.0	155	69.7	590	511	257	2.23	2.88
Bethel village, Shelby County.....	60	34	44.1	26	30.8	5	100.0	26	25	12	2.03	2.74
Beverly Hills city, St. Louis County.....	243	149	31.5	47	25.5	86	38.4	94	82	28	2.36	3.05
Bevier city, Macon County.....	287	191	45.5	132	41.7	44	52.3	96	85	42	2.50	3.07
Biehle CDP, Perry County.....	19	12	41.7	8	25.0	3	100.0	7	6	2	2.53	3.17
Bigelow village, Holt County.....	12	6	50.0	4	50.0	2	50.0	6	5	2	2.25	3.17
Big Lake village, Holt County.....	84	50	12.0	46	8.7	1	0.0	34	33	7	1.89	2.44
Big Spring CDP, Montgomery County.....	66	51	35.3	40	32.5	10	50.0	15	15	8	2.53	2.92
Billings city, Christian County.....	437	281	47.3	192	35.9	57	68.4	156	138	68	2.37	2.90
Birch Tree city, Shannon County.....	298	167	45.5	118	45.8	38	42.1	131	117	52	2.28	3.04
Birmingham village, Clay County.....	75	52	38.5	35	37.1	10	70.0	23	18	6	2.44	2.87
Bismarck city, St. Francois County.....	634	410	46.3	278	40.3	96	54.2	224	170	74	2.44	2.95

Table 8.

Households and Families: 2010—Con.

[For information on confidentiality protection, nonsampling error, and definitions, see Selected Appendixes at <www.census.gov/prod/cen2010/cph-1-a.pdf>]

State County Place	Total households	Family households						Nonfamily households			Average size	
		Total		Husband-wife family		Female householder, no husband present		Total	Householder living alone		House- holds	Families
		Number	Percent with own children under 18 years	Number	Percent with own children under 18 years	Number	Percent with own children under 18 years		Total	65 years and over		
PLACE—Con.												
Blackburn city.....	107	72	41.7	61	37.7	8	50.0	35	30	9	2.33	2.82
Lafayette County (part).....	6	5	60.0	5	60.0	0	(X)	1	1	0	2.83	3.20
Saline County (part).....	101	67	40.3	56	35.7	8	50.0	34	29	9	2.30	2.79
Black Jack city, St. Louis County.....	2,591	1,797	41.8	1,105	33.9	554	54.3	794	706	273	2.58	3.13
Blackwater city, Cooper County.....	64	45	46.7	34	44.1	8	50.0	19	16	9	2.53	3.02
Blairtown city, Henry County.....	41	25	44.0	14	28.6	9	77.8	16	12	1	2.37	3.00
Blanchard CDP, Atchison County.....	9	6	66.7	2	0.0	1	100.0	3	3	1	2.44	2.50
Bland city.....	230	142	38.7	96	32.3	35	48.6	88	76	31	2.34	2.96
Gasconade County (part).....	230	142	38.7	96	32.3	35	48.6	88	76	31	2.34	2.96
Osage County (part).....	0	0	(X)	0	(X)	0	(X)	0	0	0	0.00	0.00
Blodgett village, Scott County.....	75	56	51.8	38	42.1	10	90.0	19	15	6	2.84	3.20
Bloomfield city, Stoddard County.....	791	527	39.8	387	35.4	95	49.5	264	240	105	2.29	2.81
Bloomsdale city, Ste. Genevieve County.....	202	136	52.2	114	48.2	14	85.7	66	61	23	2.58	3.25
Blue Eye town, Stone County.....	75	48	29.2	38	28.9	8	25.0	27	24	9	2.23	2.77
Blue Springs city, Jackson County.....	19,522	14,468	49.9	10,786	44.7	2,679	66.2	5,054	3,990	1,134	2.68	3.09
Blythedale village, Harrison County.....	86	56	42.9	41	36.6	8	62.5	30	28	15	2.24	2.75
Bogard city, Carroll County.....	74	48	37.5	42	28.6	4	100.0	26	21	14	2.22	2.67
Bolckow city, Andrew County.....	78	54	42.6	37	35.1	10	40.0	24	21	7	2.40	2.87
Bolivar city, Polk County.....	3,970	2,342	45.1	1,720	38.3	462	64.9	1,628	1,337	643	2.29	2.92
Bonne Terre city, St. Francois County.....	1,634	1,063	51.2	717	46.4	259	59.1	571	482	214	2.54	3.14
Boonville city, Cooper County.....	2,918	1,787	44.4	1,252	37.1	385	63.9	1,131	944	399	2.35	2.94
Bosworth city, Carroll County.....	122	71	56.3	50	54.0	17	70.6	51	41	20	2.50	3.25
Bourbon city, Crawford County.....	652	433	47.3	286	38.1	108	69.4	219	188	86	2.50	3.03
Bowling Green city, Pike County.....	1,316	810	50.6	510	44.3	223	61.0	506	420	174	2.46	3.06
Bragg City town, Pemiscot County.....	53	32	46.9	19	36.8	9	88.9	21	19	6	2.81	3.59
Brandsville city, Howell County.....	61	39	46.2	25	40.0	6	33.3	22	17	8	2.64	3.15
Branson city.....	4,688	2,695	35.7	2,008	30.2	503	51.7	1,993	1,536	631	2.20	2.77
Stone County (part).....	0	0	(X)	0	(X)	0	(X)	0	0	0	0.00	0.00
Taney County (part).....	4,688	2,695	35.7	2,008	30.2	503	51.7	1,993	1,536	631	2.20	2.77
Branson West city, Stone County.....	179	127	49.6	93	40.9	24	70.8	52	45	22	2.67	3.08
Brashear city, Adair County.....	120	71	59.2	46	43.5	17	82.4	49	43	19	2.28	2.94
Braymer city, Caldwell County.....	368	234	51.3	167	43.1	50	74.0	134	116	65	2.39	2.99
Breckenridge city, Caldwell County.....	160	97	46.4	60	35.0	26	65.4	63	54	18	2.39	3.04
Breckenridge Hills city, St. Louis County.....	1,911	1,138	52.8	519	45.5	465	61.5	773	622	170	2.48	3.12
Brentwood city, St. Louis County.....	4,136	1,832	44.7	1,389	43.1	329	51.4	2,304	1,905	395	1.94	2.86
Brewer CDP, Perry County.....	137	104	50.0	86	46.5	12	58.3	33	29	5	2.73	3.17
Bridgeton city, St. Louis County.....	4,760	2,957	39.5	2,085	34.1	635	54.5	1,803	1,536	745	2.33	2.94
Brimson village, Grundy County.....	30	22	27.3	16	25.0	2	100.0	8	8	4	2.10	2.50
Bronaugh city, Vernon County.....	83	64	45.3	49	42.9	9	55.6	19	13	4	3.00	3.38
Brookfield city, Linn County.....	1,892	1,146	45.9	820	37.7	237	66.7	746	653	310	2.32	2.96
Brooklyn Heights town, Jasper County.....	50	32	31.3	20	10.0	6	66.7	18	15	7	2.00	2.41
Browning city.....	110	72	45.8	45	35.6	16	43.8	38	35	12	2.41	2.99
Linn County (part).....	78	52	44.2	31	35.5	14	35.7	26	24	7	2.53	3.08
Sullivan County (part).....	32	20	50.0	14	35.7	2	100.0	12	11	5	2.13	2.75
Brownington town, Henry County.....	45	32	31.3	21	28.6	8	37.5	13	11	2	2.38	2.84
Brumley town, Miller County.....	40	24	54.2	16	43.8	6	100.0	16	15	10	2.28	3.00
Brunswick city, Chariton County.....	379	223	39.0	152	27.6	55	67.3	156	141	76	2.16	2.77
Bucklin city, Linn County.....	228	132	27.3	107	23.4	17	41.2	96	85	39	2.05	2.63
Buckner city, Jackson County.....	1,141	808	51.9	579	46.6	150	69.3	333	276	116	2.70	3.19
Buffalo city, Dallas County.....	1,266	760	47.6	473	36.2	214	68.2	506	435	213	2.30	2.92
Bull Creek village, Taney County.....	199	162	79.0	60	70.0	84	86.9	37	26	9	3.03	3.23
Bunceton city, Cooper County.....	140	97	56.7	75	49.3	9	77.8	43	36	16	2.53	2.97
Bunker city.....	167	107	47.7	73	37.0	27	66.7	60	56	26	2.37	2.98
Dent County (part).....	65	44	47.7	35	42.9	7	71.4	21	19	7	2.63	3.18
Reynolds County (part).....	102	63	47.6	38	31.6	20	65.0	39	37	19	2.20	2.84
Burgess town, Barton County.....	24	15	40.0	13	46.2	0	(X)	9	8	2	2.38	3.13
Burlington Junction city, Nodaway County.....	228	147	48.3	112	42.0	21	66.7	81	71	31	2.36	2.96
Butler city, Bates County.....	1,739	1,031	44.0	744	37.5	212	59.4	708	617	306	2.30	2.97
Butterfield village, Barry County.....	146	118	56.8	90	56.7	21	61.9	28	22	9	3.22	3.54
Byrnes Mill city, Jefferson County.....	1,038	782	40.7	623	38.4	101	48.5	256	203	50	2.68	3.04
Cabool city, Texas County.....	918	515	51.8	365	44.4	117	69.2	403	366	210	2.24	3.02
Cainsville city, Harrison County.....	126	83	37.3	66	36.4	12	50.0	43	39	26	2.30	2.90
Cairo village, Randolph County.....	106	83	53.0	50	40.0	25	68.0	23	20	8	2.75	3.06
Caledonia village, Washington County.....	58	39	35.9	32	34.4	2	0.0	19	18	10	2.24	2.72
Calhoun city, Henry County.....	175	115	38.3	77	36.4	25	48.0	60	52	16	2.68	3.23
California city, Moniteau County.....	1,727	1,096	47.9	795	41.6	225	63.1	631	553	276	2.42	3.05
Callao city, Macon County.....	112	81	37.0	52	32.7	13	46.2	31	26	6	2.61	2.96

Table 8.

Households and Families: 2010—Con.

[For information on confidentiality protection, nonsampling error, and definitions, see Selected Appendixes at <www.census.gov/prod/cen2010/cph-1-a.pdf>]

State County Place	Total households	Family households						Nonfamily households			Average size	
		Total		Husband-wife family		Female householder, no husband present		Total	Householder living alone		House- holds	Families
		Number	Percent with own children under 18 years	Number	Percent with own children under 18 years	Number	Percent with own children under 18 years		Total	65 years and over		
PLACE—Con.												
Calverton Park village, St. Louis County.....	496	347	42.4	198	33.8	121	53.7	149	121	45	2.61	3.08
Camden city, Ray County.....	73	48	41.7	42	42.9	2	50.0	25	20	9	2.62	3.27
Camden Point city, Platte County.....	174	133	47.4	115	47.8	10	50.0	41	32	12	2.72	3.14
Camdenton city, Camden County.....	1,441	901	52.7	575	46.6	262	63.0	540	447	217	2.47	3.07
Cameron city.....	2,605	1,562	51.7	1,109	43.6	323	73.7	1,043	913	419	2.36	3.04
Clinton County (part).....	1,863	1,231	50.5	882	42.3	240	73.8	632	529	209	2.52	3.06
DeKalb County (part).....	742	331	56.2	227	48.5	83	73.5	411	384	210	1.95	2.97
Campbell city, Dunklin County.....	799	495	45.7	324	40.4	127	56.7	304	261	135	2.40	3.03
Canalou city, New Madrid County.....	114	77	62.3	56	58.9	16	75.0	37	26	12	2.96	3.52
Canton city, Lewis County.....	829	493	46.7	361	42.4	92	60.9	336	291	123	2.27	2.93
Cape Girardeau city.....	15,205	8,466	41.9	5,903	34.7	1,952	61.0	6,739	5,112	1,741	2.27	2.89
Cape Girardeau County (part).....	15,205	8,466	41.9	5,903	34.7	1,952	61.0	6,739	5,112	1,741	2.27	2.89
Scott County (part).....	0	0	(X)	0	(X)	0	(X)	0	0	0	0.00	0.00
Cardwell city, Dunklin County.....	317	180	46.1	100	40.0	54	61.1	137	114	40	2.25	2.95
Carl Junction city, Jasper County.....	2,616	2,061	53.8	1,656	49.9	299	69.2	555	468	225	2.84	3.18
Carrollton city, Carroll County.....	1,590	962	44.7	686	37.5	199	62.3	628	559	300	2.32	2.99
Carterville city, Jasper County.....	712	511	47.0	359	42.6	113	58.4	201	159	63	2.66	3.08
Carthage city, Jasper County.....	5,169	3,419	51.8	2,338	45.8	754	67.8	1,750	1,507	707	2.69	3.26
Caruthersville city, Pemiscot County.....	2,454	1,567	49.5	867	37.7	562	65.7	887	773	312	2.47	3.10
Carytown city, Jasper County.....	99	81	35.8	73	31.5	3	66.7	18	16	7	2.74	3.04
Cassville city, Barry County.....	1,275	848	45.2	623	39.8	167	59.9	427	383	204	2.43	2.99
Castle Point CDP, St. Louis County.....	1,258	964	45.0	371	35.6	511	52.8	294	241	64	3.15	3.58
Catron town, New Madrid County.....	28	17	47.1	12	33.3	2	50.0	11	7	5	2.39	2.94
Cave town, Lincoln County.....	3	2	0.0	2	0.0	0	(X)	1	1	0	1.67	2.00
Cedar Hill CDP, Jefferson County.....	641	452	43.1	333	35.7	76	65.8	189	144	49	2.68	3.09
Cedar Hill Lakes village, Jefferson County....	101	62	30.6	47	34.0	9	11.1	39	31	8	2.35	2.92
Center city, Ralls County.....	209	129	45.7	98	39.8	24	70.8	80	64	43	2.28	2.90
Center town, Cole County.....	128	77	37.7	61	34.4	12	41.7	51	41	19	2.17	2.75
Centerview city, Johnson County.....	94	65	61.5	33	54.5	22	68.2	29	20	5	2.84	3.29
Centerville city, Reynolds County.....	78	50	28.0	34	23.5	10	40.0	28	24	14	2.31	2.84
Centralia city.....	1,601	1,063	48.5	775	42.1	204	65.2	538	453	226	2.47	3.01
Audrain County (part).....	0	0	(X)	0	(X)	0	(X)	0	0	0	0.00	0.00
Boone County (part).....	1,601	1,063	48.5	775	42.1	204	65.2	538	453	226	2.47	3.01
Chaffee city, Scott County.....	1,204	762	50.1	543	44.9	150	62.7	442	397	197	2.41	3.02
Chain of Rocks village, Lincoln County.....	32	26	50.0	20	55.0	5	20.0	6	5	2	2.91	3.27
Chain-O-Lakes village, Barry County.....	57	37	24.3	30	23.3	5	40.0	20	17	10	2.21	2.76
Chamois city, Osage County.....	168	97	51.5	65	41.5	18	77.8	71	64	35	2.36	3.04
Champ village, St. Louis County.....	6	3	33.3	3	33.3	0	(X)	3	3	0	2.17	3.33
Charlack city, St. Louis County.....	565	337	54.6	171	49.1	121	68.6	228	173	39	2.41	3.02
Charleston city, Mississippi County.....	1,705	1,107	45.4	605	30.9	431	65.2	598	547	199	2.44	3.05
Cherokee Pass CDP, Madison County.....	102	75	22.7	63	22.2	7	42.9	27	25	11	2.30	2.72
Chesapeake CDP, Lawrence County.....	21	13	30.8	12	33.3	0	(X)	8	7	1	2.33	3.08
Chesterfield city, St. Louis County.....	19,224	13,461	40.4	11,950	39.2	1,131	51.3	5,763	5,018	2,232	2.42	2.94
Chilhowee town, Johnson County.....	129	85	49.4	55	38.2	18	55.6	44	37	20	2.52	3.02
Chillicothe city, Livingston County.....	3,612	2,146	45.2	1,540	36.7	457	65.4	1,466	1,283	620	2.26	2.90
Chula city, Livingston County.....	77	55	54.5	43	48.8	10	80.0	22	19	7	2.73	3.11
Clarence city, Shelby County.....	355	199	48.2	145	37.9	42	81.0	156	144	76	2.17	2.94
Clark city.....	105	71	59.2	47	51.1	19	78.9	34	24	9	2.84	3.35
Boone County (part).....	0	0	(X)	0	(X)	0	(X)	0	0	0	0.00	0.00
Randolph County (part).....	105	71	59.2	47	51.1	19	78.9	34	24	9	2.84	3.35
Clarksburg city, Moniteau County.....	115	89	56.2	51	56.9	25	60.0	26	18	5	2.90	3.16
Clarksdale city, DeKalb County.....	129	71	29.6	58	22.4	6	66.7	58	54	22	2.10	2.83
Clarkson Valley city, St. Louis County.....	882	801	43.7	752	42.6	29	62.1	81	70	39	2.98	3.14
Clarksville city, Pike County.....	210	109	41.3	77	33.8	18	44.4	101	84	39	2.10	2.83
Clarkton city, Dunklin County.....	495	327	50.2	205	45.9	91	57.1	168	147	58	2.60	3.20
Claycomo village, Clay County.....	672	369	31.4	240	25.0	83	42.2	303	257	88	2.13	2.75
Clayton city, St. Louis County.....	5,322	2,921	47.1	2,464	43.5	354	68.1	2,401	1,998	596	2.12	2.86
Clearmont city, Nodaway County.....	90	51	23.5	45	20.0	5	40.0	39	34	20	1.89	2.47
Cleveland city, Cass County.....	250	196	43.4	158	39.9	22	59.1	54	46	18	2.64	2.99
Clever city, Christian County.....	817	602	57.3	465	51.0	88	76.1	215	171	69	2.62	3.01
Cliff Village village, Newton County.....	16	13	46.2	12	41.7	0	(X)	3	2	1	2.50	2.69
Clifton Hill city, Randolph County.....	44	28	39.3	19	36.8	7	42.9	16	14	7	2.59	3.25
Climax Springs village.....	46	32	56.3	18	50.0	9	66.7	14	12	5	2.70	3.09
Benton County (part).....	1	1	100.0	1	100.0	0	(X)	0	0	0	5.00	5.00
Camden County (part).....	45	31	54.8	17	47.1	9	66.7	14	12	5	2.64	3.03

Table 8.

Households and Families: 2010—Con.

[For information on confidentiality protection, nonsampling error, and definitions, see Selected Appendixes at <www.census.gov/prod/cen2010/cph-1-a.pdf>]

State County Place	Total households	Family households						Nonfamily households			Average size	
		Total		Husband-wife family		Female householder, no husband present		Total	Householder living alone		House- holds	Families
		Number	Percent with own children under 18 years	Number	Percent with own children under 18 years	Number	Percent with own children under 18 years		Total	65 years and over		
PLACE—Con.												
Clinton city, Henry County.....	3,935	2,371	40.5	1,662	31.8	522	62.3	1,564	1,358	633	2.24	2.82
Clyde village, Nodaway County.....	27	22	45.5	16	37.5	4	75.0	5	4	0	3.04	3.27
Cobalt village, Madison County.....	94	56	41.1	42	40.5	9	44.4	38	30	8	2.40	3.09
Coffey city, Daviess County.....	60	47	46.8	38	42.1	4	75.0	13	11	3	2.77	3.11
Cole Camp city, Benton County.....	492	286	43.7	222	36.0	49	67.3	206	187	129	2.16	2.85
Collins village, St. Clair County.....	67	42	45.2	28	28.6	11	72.7	25	21	10	2.37	2.95
Columbia city, Boone County.....	43,065	21,418	48.9	15,338	44.5	4,552	63.0	21,647	13,770	2,832	2.32	2.94
Commerce village, Scott County.....	30	18	38.9	17	35.3	1	100.0	12	11	8	2.23	2.94
Conception CDP, Nodaway County.....	24	18	38.9	13	23.1	4	75.0	6	6	3	2.38	2.72
Conception Junction town, Nodaway County	78	48	62.5	40	60.0	5	60.0	30	26	10	2.54	3.33
Concord CDP, St. Louis County.....	7,057	4,819	34.7	3,978	33.1	627	41.1	2,238	1,967	1,013	2.33	2.84
Concordia city, Lafayette County.....	1,002	645	46.4	492	40.9	117	62.4	357	308	188	2.37	2.94
Coney Island village, Stone County.....	40	28	7.1	22	4.5	3	33.3	12	11	7	1.88	2.14
Conway city, Laclede County.....	303	213	55.9	140	50.0	50	60.0	90	78	43	2.60	3.08
Cool Valley city, St. Louis County.....	440	303	41.3	136	33.1	137	49.6	137	126	37	2.72	3.34
Cooter city, Pemiscot County.....	175	133	53.4	87	51.7	34	52.9	42	34	19	2.68	3.05
Corder city, Lafayette County.....	171	116	39.7	92	35.9	11	54.5	55	48	24	2.36	2.85
Coming town, Holt County.....	8	4	0.0	4	0.0	0	(X)	4	2	1	1.88	2.25
Cosby village, Andrew County.....	45	34	50.0	29	48.3	3	66.7	11	8	6	2.76	3.12
Cottleville city, St. Charles County.....	1,020	847	50.8	727	51.4	82	45.1	173	136	37	3.01	3.31
Country Club village, Andrew County.....	960	721	37.9	589	34.1	86	48.8	239	182	70	2.55	2.89
Country Club Hills city, St. Louis County.....	462	343	49.0	110	40.9	204	55.9	119	104	28	2.76	3.18
Country Life Acres village, St. Louis County.	27	24	25.0	22	27.3	1	0.0	3	3	2	2.74	2.96
Cowgill city, Caldwell County.....	82	49	46.9	34	38.2	9	77.8	33	26	12	2.29	2.92
Craig city, Holt County.....	110	67	34.3	49	28.6	11	54.5	43	35	17	2.25	2.81
Crane city, Stone County.....	558	347	52.7	249	47.8	74	64.9	211	188	120	2.43	3.12
Creighton city, Cass County.....	142	94	45.7	68	39.7	14	50.0	48	42	16	2.46	3.02
Crestwood city, St. Louis County.....	5,153	3,348	37.2	2,710	36.3	479	39.7	1,805	1,575	853	2.29	2.87
Creve Coeur city, St. Louis County.....	7,654	4,717	40.7	4,074	39.0	472	55.3	2,937	2,510	946	2.26	2.91
Crocker city, Pulaski County.....	433	278	55.4	197	50.3	49	71.4	155	137	60	2.55	3.21
Cross Timbers city, Hickory County.....	93	50	42.0	34	32.4	8	62.5	43	35	17	2.32	3.24
Crystal City city, Jefferson County.....	1,894	1,228	49.4	870	44.7	260	60.0	666	556	233	2.47	3.06
Crystal Lake Park city, St. Louis County.....	202	136	44.1	117	41.9	15	66.7	66	59	34	2.33	2.91
Crystal Lakes city, Ray County.....	132	95	41.1	74	35.1	10	60.0	37	27	13	2.71	3.03
Cuba city, Crawford County.....	1,385	816	46.8	541	37.9	212	62.3	569	485	191	2.37	3.03
Curryville city, Pike County.....	91	53	34.0	47	34.0	5	20.0	38	33	10	2.47	3.28
Dadeville village, Dade County.....	90	69	43.5	55	40.0	10	50.0	21	17	10	2.60	2.99
Dalton town, Chariton County.....	9	6	16.7	5	20.0	0	(X)	3	3	2	1.89	2.17
Danville CDP, Montgomery County.....	14	7	42.9	4	25.0	1	0.0	7	6	4	2.43	3.43
Dardenne Prairie city, St. Charles County.....	3,670	3,208	56.7	2,899	56.4	211	55.5	462	395	164	3.13	3.38
Darlington village, Gentry County.....	44	34	44.1	26	38.5	8	62.5	10	9	6	2.75	3.15
Dawn CDP, Livingston County.....	63	34	38.2	25	28.0	5	80.0	29	28	8	2.03	2.85
Dearborn city.....	234	120	47.5	96	45.8	19	57.9	114	98	47	2.12	2.98
Buchanan County (part).....	0	0	(X)	0	(X)	0	(X)	0	0	0	0.00	0.00
Platte County (part).....	234	120	47.5	96	45.8	19	57.9	114	98	47	2.12	2.98
Deepwater city, Henry County.....	188	125	32.0	79	27.8	33	42.4	63	47	22	2.30	2.70
Deerfield village, Vernon County.....	33	24	50.0	22	50.0	0	(X)	9	7	3	2.45	2.88
Defiance CDP, St. Charles County.....	71	42	31.0	40	30.0	0	(X)	29	23	9	2.18	2.81
De Kalb town, Buchanan County.....	87	65	46.2	52	42.3	10	70.0	22	16	11	2.53	2.86
Dellwood city, St. Louis County.....	1,834	1,336	48.4	596	42.8	625	54.9	498	430	136	2.74	3.22
Delta city, Cape Girardeau County.....	179	127	40.9	89	36.0	27	55.6	52	47	23	2.45	2.90
Dennis Acres village, Newton County.....	27	18	61.1	13	61.5	3	66.7	9	6	2	2.81	3.44
Denver village, Worth County.....	16	11	54.5	10	50.0	0	(X)	5	5	2	2.44	3.09
Des Arc village, Iron County.....	68	46	45.7	35	42.9	8	62.5	22	21	7	2.60	3.20
Desloge city, St. Francois County.....	2,092	1,361	46.3	935	41.6	322	56.8	731	600	265	2.37	2.89
De Soto city, Jefferson County.....	2,629	1,633	48.9	1,079	41.3	383	64.2	996	831	355	2.38	2.97
Des Peres city, St. Louis County.....	3,051	2,474	42.2	2,214	41.7	190	44.7	577	499	238	2.72	3.06
De Witt city, Carroll County.....	49	33	39.4	29	34.5	2	50.0	16	11	3	2.53	2.97
Dexter city, Stoddard County.....	3,359	2,108	43.4	1,472	36.8	481	56.5	1,251	1,091	484	2.28	2.83
Diamond town, Newton County.....	372	250	47.2	178	39.9	46	76.1	122	106	46	2.42	2.95
Diehlstadt village, Scott County.....	56	50	42.0	40	37.5	7	57.1	6	5	2	2.88	3.00
Diggins village, Webster County.....	118	92	39.1	67	35.8	17	35.3	26	23	9	2.53	2.76
Dixon city, Pulaski County.....	645	363	46.8	251	39.8	85	60.0	282	248	110	2.33	3.10
Doe Run CDP, St. Francois County.....	349	232	47.0	158	43.7	39	53.8	117	86	34	2.60	3.10
Doniphan city, Ripley County.....	852	485	44.9	306	36.6	129	58.9	367	330	193	2.27	2.97
Doolittle city, Phelps County.....	251	184	36.4	145	33.8	26	53.8	67	51	21	2.51	2.88
Dover town, Lafayette County.....	46	32	31.3	25	28.0	3	66.7	14	12	4	2.24	2.69
Downing city, Schuyler County.....	160	90	42.2	69	37.7	14	57.1	70	64	33	2.09	2.79
Drexel city.....	404	264	45.8	211	39.3	28	64.3	140	129	61	2.39	3.00
Bates County (part).....	48	24	41.7	22	36.4	0	(X)	24	22	4	2.27	3.38
Cass County (part).....	356	240	46.3	189	39.7	28	64.3	116	107	57	2.40	2.96

Table 8.

Households and Families: 2010—Con.

[For information on confidentiality protection, nonsampling error, and definitions, see Selected Appendixes at <www.census.gov/prod/cen2010/cph-1-a.pdf>]

State County Place	Total households	Family households						Nonfamily households			Average size	
		Total		Husband-wife family		Female householder, no husband present		Total	Householder living alone		House- holds	Families
		Number	Percent with own children under 18 years	Number	Percent with own children under 18 years	Number	Percent with own children under 18 years		Total	65 years and over		
PLA—Con.												
Dudley city, Stoddard County.....	103	62	45.2	37	29.7	16	68.8	41	34	14	2.25	2.77
Duenweg city, Jasper County.....	463	297	47.8	206	44.7	59	55.9	166	129	43	2.42	2.97
Duquesne village, Jasper County.....	781	493	37.7	362	31.2	92	57.6	288	238	62	2.26	2.74
Dutchtown village, Cape Girardeau County..	33	24	45.8	18	38.9	5	80.0	9	8	5	2.85	3.38
Eagle Rock CDP, Barry County.....	98	59	13.6	56	14.3	1	0.0	39	28	8	2.03	2.47
Eagleville town, Harrison County.....	131	81	44.4	67	37.3	10	90.0	50	42	21	2.41	3.10
East Lynne city, Cass County.....	107	75	52.0	53	43.4	16	75.0	32	26	13	2.83	3.40
Easton city, Buchanan County.....	103	67	34.3	51	31.4	11	45.5	36	35	14	2.27	2.90
East Prairie city, Mississippi County.....	1,294	846	45.2	508	40.7	258	50.8	448	384	188	2.42	2.94
Edgar Springs city, Phelps County.....	87	58	43.1	44	43.2	9	33.3	29	24	12	2.39	2.88
Edgerton city, Platte County.....	210	161	41.0	130	36.2	21	66.7	49	42	14	2.60	2.97
Edina city, Knox County.....	535	312	39.4	235	32.3	65	58.5	223	205	109	2.14	2.84
Edinburg CDP, Grundy County.....	35	30	33.3	26	30.8	3	66.7	5	3	2	2.63	2.70
Edmundson city, St. Louis County.....	310	197	54.3	102	51.0	75	60.0	113	91	36	2.69	3.37
Eldon city, Miller County.....	1,984	1,158	46.8	761	39.0	289	59.9	826	731	344	2.27	2.94
El Dorado Springs city, Cedar County.....	1,591	908	44.4	612	36.6	225	63.6	683	613	308	2.21	2.89
Ellington city, Reynolds County.....	407	241	56.0	162	46.3	62	74.2	166	139	80	2.42	3.08
Ellisville city, St. Louis County.....	3,621	2,498	43.7	2,086	42.5	299	52.8	1,123	997	587	2.47	3.04
Ellsinore city, Carter County.....	190	112	42.0	79	43.0	24	29.2	78	74	48	2.35	3.08
Elmer city, Macon County.....	36	23	30.4	19	26.3	2	50.0	13	11	5	2.22	2.78
Elmira village, Ray County.....	18	14	14.3	12	8.3	0	(X)	4	4	2	2.78	3.07
Elmo city, Nodaway County.....	71	43	44.2	33	45.5	6	33.3	28	22	12	2.37	3.02
Elsberry city, Lincoln County.....	808	517	42.9	354	35.3	118	61.9	291	249	112	2.39	2.97
Emerald Beach village, Barry County.....	117	76	15.8	64	9.4	9	44.4	41	34	10	1.95	2.37
Eminence city, Shannon County.....	254	140	44.3	91	36.3	29	55.2	114	105	51	2.30	3.10
Emma city.....	94	66	36.4	58	34.5	5	40.0	28	22	11	2.48	3.00
Lafayette County (part).....	39	26	46.2	24	45.8	1	100.0	13	10	3	2.67	3.38
Saline County (part).....	55	40	30.0	34	26.5	4	25.0	15	12	8	2.35	2.75
Eolia village, Pike County.....	192	136	52.9	106	47.2	21	76.2	56	47	24	2.67	3.23
Essex city, Stoddard County.....	196	127	40.9	89	39.3	28	46.4	69	66	28	2.41	3.00
Ethel town, Macon County.....	36	17	11.8	16	6.3	1	100.0	19	18	12	1.72	2.41
Eureka city, St. Louis County.....	3,474	2,758	56.3	2,299	55.1	322	63.0	716	598	205	2.87	3.27
Evergreen village, Laclede County.....	10	8	50.0	7	42.9	1	100.0	2	0	0	2.80	2.75
Everton city, Dade County.....	128	90	35.6	75	34.7	9	44.4	38	35	14	2.49	2.99
Ewing city, Lewis County.....	204	123	43.1	102	39.2	13	61.5	81	72	39	2.24	2.87
Excello CDP, Macon County.....	21	11	45.5	11	45.5	0	(X)	10	5	0	2.33	2.91
Excelsior Estates village.....	57	35	42.9	26	34.6	5	60.0	22	18	4	2.58	3.34
Clay County (part).....	1	1	0.0	1	0.0	0	(X)	0	0	0	2.00	2.00
Ray County (part).....	56	34	44.1	25	36.0	5	60.0	22	18	4	2.59	3.38
Excelsior Springs city.....	4,278	2,836	45.5	1,994	39.3	604	60.1	1,442	1,228	497	2.46	2.99
Clay County (part).....	4,205	2,781	46.1	1,945	39.9	602	60.3	1,424	1,212	492	2.46	3.00
Ray County (part).....	73	55	16.4	49	16.3	2	0.0	18	16	5	2.16	2.49
Exeter city, Barry County.....	293	213	53.1	144	45.1	52	71.2	80	67	27	2.63	3.05
Fairdealing CDP.....	272	192	42.7	161	39.1	20	65.0	80	65	30	2.49	2.91
Butler County (part).....	77	52	36.5	47	34.0	3	66.7	25	20	9	2.40	2.90
Ripley County (part).....	195	140	45.0	114	41.2	17	64.7	55	45	21	2.52	2.91
Fairfax city, Atchison County.....	285	186	36.6	150	30.7	24	66.7	99	88	54	2.24	2.72
Fair Grove city, Greene County.....	529	389	50.1	299	47.5	63	60.3	140	122	45	2.63	3.08
Fair Play city, Polk County.....	200	116	47.4	85	44.7	15	53.3	84	71	34	2.38	3.08
Fairview town, Newton County.....	146	102	47.1	79	44.3	20	55.0	44	37	20	2.62	3.17
Farber city, Audrain County.....	150	83	44.6	51	29.4	21	66.7	67	58	20	2.15	2.84
Farley village, Platte County.....	107	76	40.8	66	36.4	4	50.0	31	29	13	2.51	3.05
Farmington city, St. Francois County.....	5,620	3,313	46.4	2,291	39.6	773	62.7	2,307	1,950	894	2.26	2.88
Fayette city, Howard County.....	949	509	43.6	350	36.3	120	59.2	440	351	166	2.17	2.85
Fenton city, St. Louis County.....	1,549	1,176	38.7	1,019	37.1	117	51.3	373	297	111	2.56	2.94
Ferguson city, St. Louis County.....	8,192	5,500	49.1	2,425	37.3	2,577	60.4	2,692	2,308	613	2.56	3.12
Ferrelview village, Platte County.....	236	86	48.8	52	40.4	20	70.0	150	131	11	1.91	3.02
Festus city, Jefferson County.....	4,636	3,036	51.5	2,144	46.6	671	64.5	1,600	1,332	561	2.47	3.04
Fidelity town, Jasper County.....	109	62	43.5	44	40.9	11	45.5	47	35	12	2.36	3.02
Fillmore city, Andrew County.....	70	50	58.0	35	51.4	10	80.0	20	17	3	2.63	3.20
Fisk city, Butler County.....	163	88	33.0	60	30.0	23	39.1	75	66	28	2.10	2.80
Fleming city, Ray County.....	51	40	37.5	31	25.8	7	71.4	11	10	4	2.51	2.85
Flemington village, Polk County.....	59	35	28.6	24	29.2	9	22.2	24	20	11	2.51	3.31
Flint Hill city, St. Charles County.....	179	150	50.7	133	47.4	13	84.6	29	25	8	2.93	3.20
Flordell Hills city, St. Louis County.....	313	213	46.5	55	41.8	136	50.0	100	82	22	2.63	3.12
Florida village, Monroe County.....	0	0	(X)	0	(X)	0	(X)	0	0	0	0.00	0.00
Florissant city, St. Louis County.....	21,247	13,800	44.1	9,002	39.3	3,714	54.3	7,447	6,362	2,602	2.42	3.00
Foley city, Lincoln County.....	56	39	46.2	23	34.8	12	58.3	17	12	4	2.88	3.23

Table 8.

Households and Families: 2010—Con.

[For information on confidentiality protection, nonsampling error, and definitions, see Selected Appendixes at <www.census.gov/prod/cen2010/cph-1-a.pdf>]

State County Place	Total households	Family households						Nonfamily households			Average size	
		Total		Husband-wife family		Female householder, no husband present		Total	Householder living alone		House- holds	Families
		Number	Percent with own children under 18 years	Number	Percent with own children under 18 years	Number	Percent with own children under 18 years		Total	65 years and over		
PLACE—Con.												
Fordland city, Webster County.....	312	205	51.7	135	45.9	54	63.0	107	99	39	2.56	3.20
Forest City city, Holt County.....	117	70	35.7	60	31.7	5	80.0	47	40	19	2.29	2.94
Foristell city.....	192	151	37.1	133	36.1	11	27.3	41	35	9	2.63	2.98
St. Charles County (part).....	100	70	35.7	56	32.1	7	28.6	30	26	4	2.45	2.93
Warren County (part).....	92	81	38.3	77	39.0	4	25.0	11	9	5	2.83	3.02
Forsyth city, Taney County.....	967	590	29.0	477	23.7	75	52.0	377	336	214	2.11	2.68
Fortescue town, Holt County.....	10	9	44.4	8	50.0	0	(X)	1	0	0	3.20	3.33
Fort Leonard Wood CDP, Pulaski County.....	1,638	1,342	80.3	1,221	79.0	82	95.1	296	190	1	3.27	3.66
Foster village, Bates County.....	46	35	34.3	26	23.1	8	62.5	11	10	2	2.54	2.89
Fountain N' Lakes village, Lincoln County.....	62	47	34.0	33	30.3	9	44.4	15	13	2	2.66	2.98
Frankclay CDP, St. Francois County.....	88	64	42.2	44	38.6	15	46.7	24	20	7	2.51	2.89
Frankford city, Pike County.....	142	91	44.0	66	34.8	14	64.3	51	42	22	2.27	2.80
Franklin city, Howard County.....	42	26	42.3	20	35.0	4	50.0	16	13	6	2.26	2.88
Fredericktown city, Madison County.....	1,669	995	46.5	689	39.9	229	60.7	674	602	307	2.31	2.97
Freeburg village, Osage County.....	199	123	39.0	95	35.8	20	60.0	76	67	26	2.20	2.80
Freeman city, Cass County.....	178	125	49.6	90	42.2	24	70.8	53	44	16	2.71	3.18
Freistatt village, Lawrence County.....	81	44	40.9	33	39.4	8	37.5	37	36	23	2.01	2.80
Fremont CDP, Carter County.....	44	33	48.5	22	45.5	8	62.5	11	9	5	2.93	3.36
Fremont Hills city, Christian County.....	319	272	32.0	264	31.4	5	40.0	47	35	14	2.59	2.80
Frohna city, Perry County.....	102	74	47.3	65	41.5	8	87.5	28	26	14	2.49	3.03
Frontenac city, St. Louis County.....	1,267	1,036	41.2	929	40.0	69	50.7	231	204	109	2.70	3.03
Fulton city, Callaway County.....	4,085	2,255	45.7	1,484	38.2	580	59.8	1,830	1,529	578	2.23	2.93
Gainesville city, Ozark County.....	356	204	42.2	147	35.4	39	56.4	152	144	74	2.17	2.86
Galena city, Stone County.....	179	116	39.7	82	37.8	26	34.6	63	51	27	2.46	3.03
Gallatin city, Daviess County.....	712	471	45.0	351	37.6	87	65.5	241	216	100	2.47	3.04
Galt city, Grundy County.....	109	70	44.3	48	39.6	15	53.3	39	31	13	2.32	2.83
Garden City city, Cass County.....	650	436	52.8	317	44.5	81	80.2	214	178	57	2.53	3.06
Gasconade city, Gasconade County.....	97	57	35.1	37	24.3	14	50.0	40	32	21	2.30	2.89
Gentry village, Gentry County.....	29	18	55.6	15	46.7	3	100.0	11	10	0	2.48	3.17
Gerald city, Franklin County.....	527	356	44.9	240	39.6	81	51.9	171	139	56	2.50	2.97
Gerster town, St. Clair County.....	13	7	14.3	7	14.3	0	(X)	6	6	2	1.92	2.43
Gibbs village, Adair County.....	34	26	50.0	20	50.0	4	25.0	8	7	1	3.15	3.65
Gideon city, New Madrid County.....	418	281	46.6	201	41.8	62	62.9	137	123	59	2.47	3.03
Gilliam city, Saline County.....	87	46	47.8	34	47.1	8	50.0	41	36	10	2.26	3.09
Gilman City city.....	156	108	46.3	83	38.6	12	66.7	48	40	19	2.46	2.93
Daviess County (part).....	0	0	(X)	0	(X)	0	(X)	0	0	0	0.00	0.00
Harrison County (part).....	156	108	46.3	83	38.6	12	66.7	48	40	19	2.46	2.93
Ginger Blue village, McDonald County.....	28	17	47.1	11	27.3	5	80.0	11	10	2	2.18	2.71
Gladstone city, Clay County.....	11,182	6,859	39.5	4,976	33.6	1,372	55.5	4,323	3,624	1,358	2.27	2.86
Glasgow city.....	458	277	45.5	214	41.1	41	65.9	181	162	69	2.31	3.00
Charlton County (part).....	17	14	35.7	13	30.8	0	(X)	3	3	2	2.12	2.36
Howard County (part).....	441	263	46.0	201	41.8	41	65.9	178	159	67	2.32	3.04
Glasgow Village CDP, St. Louis County.....	1,736	1,337	60.7	416	45.0	811	69.9	399	349	134	3.13	3.58
Glenaire city, Clay County.....	220	166	38.0	133	36.8	20	45.0	54	48	18	2.48	2.86
Glen Allen town, Bollinger County.....	35	26	38.5	20	35.0	5	40.0	9	8	5	2.43	2.85
Glendale city, St. Louis County.....	2,273	1,686	50.9	1,481	50.4	168	55.4	587	535	231	2.61	3.11
Glen Echo Park village, St. Louis County.....	57	37	27.0	23	34.8	9	0.0	20	16	6	2.81	3.54
Glenwood village, Schuyler County.....	89	52	36.5	42	35.7	6	50.0	37	32	21	2.20	2.88
Golden CDP, Barry County.....	131	87	14.9	80	12.5	3	66.7	44	38	17	2.14	2.55
Golden City city, Barton County.....	325	197	43.7	138	37.0	43	62.8	128	108	53	2.34	3.02
Goodman town, McDonald County.....	450	308	48.7	220	43.2	56	62.5	142	114	48	2.75	3.28
Goodnight village, Polk County.....	8	5	60.0	4	50.0	1	100.0	3	3	1	2.25	2.80
Gordonville village, Cape Girardeau County.....	157	124	34.7	114	34.2	6	33.3	33	31	13	2.48	2.81
Goss town, Monroe County.....	0	0	(X)	0	(X)	0	(X)	0	0	0	0.00	0.00
Gower city.....	561	408	47.8	327	43.1	65	61.5	153	135	63	2.60	3.08
Buchanan County (part).....	16	12	41.7	11	45.5	1	0.0	4	4	2	2.75	3.25
Clinton County (part).....	545	396	48.0	316	43.0	64	62.5	149	131	61	2.60	3.07
Graham town, Nodaway County.....	78	47	42.6	38	39.5	6	50.0	31	30	16	2.19	2.91
Grain Valley city, Jackson County.....	4,566	3,395	59.9	2,558	57.1	597	66.5	1,171	873	258	2.81	3.22
Granby city, Newton County.....	821	573	46.1	394	40.9	130	55.4	248	225	94	2.54	3.05
Grand Falls Plaza town, Newton County.....	46	36	19.4	29	13.8	5	40.0	10	10	6	2.48	2.78
Grandin city, Carter County.....	102	60	50.0	40	42.5	16	62.5	42	37	8	2.38	3.15
Grand Pass village, Saline County.....	26	19	52.6	14	50.0	3	66.7	7	7	3	2.54	3.00
Grandview city, Jackson County.....	9,640	6,137	46.8	3,719	39.8	1,854	59.8	3,503	2,871	795	2.52	3.12
Granger village, Scotland County.....	16	9	33.3	8	25.0	1	100.0	7	7	3	2.13	3.00
Grant City town, Worth County.....	378	227	36.6	176	31.8	35	60.0	151	136	73	2.13	2.76
Grantwood Village town, St. Louis County.....	340	262	37.8	238	39.1	17	17.6	78	66	38	2.54	2.92

Table 8.

Households and Families: 2010—Con.

[For information on confidentiality protection, nonsampling error, and definitions, see Selected Appendixes at <www.census.gov/prod/cen2010/cph-1-a.pdf>]

State County Place	Total households	Family households						Nonfamily households			Average size	
		Total		Husband-wife family		Female householder, no husband present		Total	Householder living alone		House- holds	Families
		Number	Percent with own children under 18 years	Number	Percent with own children under 18 years	Number	Percent with own children under 18 years		Total	65 years and over		
PLACE—Con.												
Gravois Mills town, Morgan County.....	59	33	30.3	26	23.1	5	40.0	26	20	9	2.44	3.12
Grayhawk CDP, Ste. Genevieve County.....	211	147	38.1	118	36.4	15	33.3	64	54	17	2.49	2.96
Grayridge CDP, Stoddard County.....	52	32	28.1	23	26.1	6	33.3	20	16	9	2.44	3.09
Gray Summit CDP, Franklin County.....	1,040	736	42.9	559	40.3	102	49.0	304	236	65	2.60	3.03
Greencastle city, Sullivan County.....	123	71	43.7	52	36.5	14	71.4	52	48	30	2.24	3.03
Green City city, Sullivan County.....	316	181	37.6	129	30.2	40	52.5	135	125	56	2.08	2.71
Greendale city, St. Louis County.....	312	174	36.2	93	30.1	69	44.9	138	127	36	2.09	2.82
Greenfield city, Dade County.....	600	336	44.0	238	35.7	74	66.2	264	230	114	2.19	2.89
Green Park city, St. Louis County.....	1,001	730	37.4	581	36.3	100	42.0	271	238	109	2.48	2.92
Green Ridge city, Pettis County.....	176	130	46.2	98	40.8	25	60.0	46	34	14	2.70	3.13
Greentop city.....	199	130	36.9	102	29.4	22	63.6	69	61	22	2.22	2.75
Adair County (part).....	35	24	25.0	14	7.1	7	42.9	11	9	2	2.43	2.79
Schuyler County (part).....	164	106	39.6	88	33.0	15	73.3	58	52	20	2.18	2.74
Greenville city, Wayne County.....	192	121	40.5	92	37.0	23	56.5	71	66	32	2.40	3.10
Greenwood city, Jackson County.....	1,769	1,412	61.3	1,171	60.1	157	64.3	357	267	46	2.95	3.30
Guilford town, Nodaway County.....	36	23	34.8	15	46.7	3	0.0	13	12	3	2.36	3.00
Gunn City village, Cass County.....	34	27	51.9	18	50.0	6	50.0	7	2	0	3.47	3.56
Hale city, Carroll County.....	176	112	48.2	79	48.1	18	61.1	64	62	30	2.38	3.01
Halfway village, Polk County.....	61	47	31.9	33	33.3	8	25.0	14	10	3	2.84	3.06
Hallsville city, Boone County.....	586	397	57.2	285	51.2	82	69.5	189	158	70	2.53	3.06
Halltown village, Lawrence County.....	70	45	46.7	31	41.9	7	42.9	25	22	3	2.47	3.09
Hamilton city, Caldwell County.....	719	460	49.3	332	41.0	98	71.4	259	236	107	2.44	3.08
Hanley Hills village, St. Louis County.....	867	571	42.6	202	31.7	316	49.7	296	254	66	2.42	2.95
Hannibal city.....	7,117	4,400	44.8	3,075	36.9	1,029	65.7	2,717	2,250	923	2.36	2.96
Marion County (part).....	6,986	4,316	44.9	3,024	36.9	1,007	66.0	2,670	2,213	908	2.36	2.96
Ralls County (part).....	131	84	44.0	51	41.2	22	50.0	47	37	15	2.37	2.77
Hardin city, Ray County.....	214	159	49.1	117	41.0	29	75.9	55	46	19	2.66	3.04
Harris town, Sullivan County.....	30	14	57.1	7	28.6	5	80.0	16	15	3	2.03	2.64
Harrisburg town, Boone County.....	101	74	58.1	56	50.0	14	85.7	27	26	11	2.63	3.12
Harrisonville city, Cass County.....	3,854	2,516	51.3	1,722	46.0	589	63.2	1,338	1,139	536	2.49	3.07
Hartsburg town, Boone County.....	48	20	45.0	17	47.1	3	33.3	28	25	8	2.15	3.30
Hartville city, Wright County.....	232	133	51.1	87	47.1	34	64.7	99	88	44	2.34	3.17
Hartwell CDP, Henry County.....	4	4	50.0	3	66.7	1	0.0	0	0	0	4.00	4.00
Harviell CDP, Butler County.....	40	26	61.5	17	52.9	6	83.3	14	12	6	2.65	3.38
Harwood village, Vernon County.....	19	12	33.3	8	25.0	4	50.0	7	5	2	2.47	3.17
Hawk Point city, Lincoln County.....	247	169	58.0	114	56.1	35	60.0	78	61	17	2.65	3.12
Hayti city, Pemiscot County.....	1,258	739	43.7	353	30.0	319	59.2	519	461	198	2.30	3.01
Hayti Heights city, Pemiscot County.....	210	150	54.7	32	43.8	106	61.3	60	54	18	2.98	3.61
Hayward CDP, Pemiscot County.....	49	39	30.8	29	31.0	6	16.7	10	9	3	2.67	2.92
Haywood City village, Scott County.....	71	50	46.0	24	29.2	21	61.9	21	15	4	2.90	3.46
Hazelwood city, St. Louis County.....	10,933	6,608	45.6	4,190	39.4	1,894	59.6	4,325	3,682	1,139	2.34	3.01
Henrietta city, Ray County.....	109	75	45.3	47	31.9	19	73.7	34	25	8	2.64	3.03
Herculaneum city, Jefferson County.....	1,309	927	46.7	750	43.6	109	58.7	382	315	168	2.53	3.00
Hermann city, Gasconade County.....	1,047	614	40.9	474	37.6	97	48.5	433	390	218	2.23	2.93
Hermitage city, Hickory County.....	200	106	26.4	87	20.7	12	50.0	94	80	45	2.01	2.65
Higbee city, Randolph County.....	235	157	38.2	116	34.5	29	51.7	78	64	29	2.42	2.96
Higginsville city, Lafayette County.....	1,961	1,208	45.0	856	36.6	256	67.2	753	648	297	2.34	2.93
High Hill city, Montgomery County.....	85	51	41.2	41	34.1	7	57.1	34	31	16	2.29	2.98
Highlandville city, Christian County.....	348	259	40.9	203	38.4	38	44.7	89	69	26	2.62	2.98
High Ridge CDP, Jefferson County.....	1,688	1,134	44.2	853	40.6	183	53.0	554	436	133	2.53	3.04
Hillsboro city, Jefferson County.....	900	623	57.8	435	54.0	143	65.7	277	226	74	2.69	3.23
Hillsdale village, St. Louis County.....	487	346	52.6	89	38.2	208	62.5	141	118	30	3.03	3.64
Hoberg village, Lawrence County.....	21	14	42.9	12	41.7	0	(X)	7	4	1	2.67	3.14
Holcomb city, Dunklin County.....	248	173	50.3	124	42.7	40	67.5	75	68	34	2.56	3.10
Holden city, Johnson County.....	901	589	43.5	389	36.8	139	57.6	312	265	108	2.44	2.98
Holland town, Pemiscot County.....	98	62	37.1	42	31.0	14	42.9	36	33	13	2.34	2.89
Holiday village, Monroe County.....	59	41	39.0	30	33.3	4	50.0	18	16	3	2.32	2.71
Hollister city, Taney County.....	1,847	1,129	43.2	762	34.9	266	62.4	718	557	189	2.34	2.90
Holt city.....	176	119	52.1	92	44.6	19	73.7	57	50	28	2.54	3.08
Clay County (part).....	135	102	55.9	78	48.7	18	77.8	33	26	9	2.74	3.10
Clinton County (part).....	41	17	29.4	14	21.4	1	0.0	24	24	19	1.88	3.00
Holts Summit city, Callaway County.....	1,377	896	43.1	635	35.9	191	61.8	481	385	144	2.35	2.83
Homestead village, Ray County.....	71	50	36.0	37	32.4	9	66.7	21	19	10	2.61	3.10
Homestown city, Pemiscot County.....	53	38	36.8	15	26.7	15	40.0	15	12	4	2.85	3.32
Hopkins city, Nodaway County.....	219	146	42.5	111	41.4	19	52.6	73	63	29	2.43	3.03
Horine CDP, Jefferson County.....	306	229	37.6	164	33.5	42	47.6	77	62	29	2.68	3.05
Hornersville city, Dunklin County.....	275	178	44.4	123	39.8	36	55.6	97	91	45	2.41	3.01
Houston city, Texas County.....	935	513	46.2	350	34.6	127	68.5	422	383	198	2.08	2.78
Houstonia city, Pettis County.....	82	57	40.4	46	39.1	7	28.6	25	20	8	2.68	3.18

Table 8.

Households and Families: 2010—Con.

[For information on confidentiality protection, nonsampling error, and definitions, see Selected Appendixes at <www.census.gov/prod/cen2010/cph-1-a.pdf>]

State County Place	Total households	Family households						Nonfamily households			Average size	
		Total		Husband-wife family		Female householder, no husband present		Total	Householder living alone		House- holds	Families
		Number	Percent with own children under 18 years	Number	Percent with own children under 18 years	Number	Percent with own children under 18 years		Total	65 years and over		
PLA—Con.												
Houston Lake city, Platte County.....	107	64	32.8	46	28.3	14	42.9	43	37	12	2.20	2.77
Howardville city, New Madrid County.....	160	101	56.4	35	37.1	61	68.9	59	56	24	2.39	3.08
Hughesville village, Pettis County.....	70	49	42.9	39	43.6	6	16.7	21	17	9	2.61	3.12
Humansville city, Polk County.....	366	227	43.6	155	37.4	51	45.1	139	125	74	2.42	3.04
Hume town, Bates County.....	122	89	53.9	73	53.4	11	45.5	33	29	8	2.75	3.33
Humphreys village, Sullivan County.....	49	27	40.7	20	35.0	6	50.0	22	20	2	2.41	3.37
Hunnell city, Shelby County.....	82	59	39.0	40	35.0	10	70.0	23	19	9	2.24	2.59
Hunter CDP, Carter County.....	67	51	33.3	43	23.3	5	80.0	16	14	4	2.51	2.86
Huntleigh city, St. Louis County.....	121	94	35.1	86	38.4	7	0.0	27	24	15	2.76	3.22
Huntsdale town, Boone County.....	15	11	9.1	6	0.0	3	33.3	4	3	2	2.07	2.09
Huntsville city, Randolph County.....	590	396	45.5	277	37.9	81	65.4	194	171	73	2.46	2.94
Hurdland city, Knox County.....	75	41	41.5	32	31.3	6	83.3	34	30	11	2.17	2.90
Hurley city, Stone County.....	67	47	40.4	38	34.2	4	100.0	20	16	4	2.66	3.19
Iatan village, Platte County.....	18	11	45.5	8	50.0	2	50.0	7	5	3	2.50	3.18
Iberia city, Miller County.....	287	185	57.3	121	52.1	44	65.9	102	89	41	2.56	3.16
Imperial CDP, Jefferson County.....	1,769	1,297	44.1	1,026	41.8	170	53.5	472	377	121	2.66	3.08
Independence city.....	48,742	30,165	41.3	20,739	34.7	6,787	56.1	18,577	15,435	5,611	2.37	2.97
Clay County (part).....	0	0	(X)	0	(X)	0	(X)	0	0	0	0.00	0.00
Jackson County (part).....	48,742	30,165	41.3	20,739	34.7	6,787	56.1	18,577	15,435	5,611	2.37	2.97
Indian Point village, Stone County.....	243	159	22.6	138	18.1	13	46.2	84	63	28	2.17	2.60
Innsbrook village, Warren County.....	282	209	8.6	204	7.8	3	66.7	73	63	41	1.96	2.23
Ionia town.....	43	23	39.1	14	35.7	5	60.0	20	19	10	2.05	2.70
Benton County (part).....	42	23	39.1	14	35.7	5	60.0	19	18	9	2.07	2.70
Pettis County (part).....	1	0	(X)	0	(X)	0	(X)	1	1	1	1.00	0.00
Irena village, Worth County.....	7	5	40.0	4	25.0	1	100.0	2	1	0	2.57	3.00
Irondale city, Washington County.....	160	122	44.3	89	38.2	24	66.7	38	33	10	2.78	3.16
Iron Mountain Lake city, St. Francois County.....	295	200	34.5	135	25.9	40	50.0	95	76	33	2.50	2.95
Ironton city, Iron County.....	639	375	38.4	263	33.1	89	50.6	264	239	103	2.21	2.88
Irwin CDP, Barton County.....	23	18	50.0	17	52.9	0	(X)	5	5	0	3.00	3.56
Jackson city, Cape Girardeau County.....	5,496	3,827	47.7	2,931	42.5	654	63.1	1,669	1,449	620	2.46	2.96
Jacksonville village, Randolph County.....	56	41	51.2	31	48.4	6	66.7	15	14	4	2.70	3.17
Jameson town, Daviess County.....	50	32	46.9	19	26.3	6	66.7	18	17	6	2.66	3.19
Jamesport city, Daviess County.....	230	145	45.5	92	38.0	38	60.5	85	74	33	2.28	2.87
Jamestown town, Moniteau County.....	161	100	49.0	78	44.9	18	66.7	61	59	30	2.40	3.16
Jasper city, Jasper County.....	365	247	42.9	182	37.9	46	54.3	118	98	48	2.55	3.05
Jefferson City city.....	17,278	9,969	46.1	7,184	38.9	2,151	64.7	7,309	6,255	1,998	2.21	2.89
Callaway County (part).....	10	5	60.0	4	75.0	0	(X)	5	4	0	2.20	3.20
Cole County (part).....	17,268	9,964	46.1	7,180	38.9	2,151	64.7	7,304	6,251	1,998	2.21	2.89
Jennings city, St. Louis County.....	5,847	3,782	45.3	1,308	32.8	2,106	52.8	2,065	1,826	610	2.51	3.13
Jerico Springs village, Cedar County.....	87	56	48.2	35	37.1	14	57.1	31	25	10	2.62	3.25
Jonesburg city, Montgomery County.....	281	175	43.4	123	39.0	34	64.7	106	90	48	2.42	3.02
Joplin city.....	20,860	12,212	44.7	8,362	38.3	2,824	58.7	8,648	6,953	2,481	2.31	2.93
Jasper County (part).....	18,390	10,560	45.2	7,084	38.5	2,546	59.3	7,830	6,273	2,203	2.30	2.93
Newton County (part).....	2,470	1,652	41.5	1,278	37.2	278	52.9	818	680	278	2.41	2.91
Josephville village, St. Charles County.....	133	110	34.5	94	36.2	10	30.0	23	16	7	2.83	3.12
Junction City village, Madison County.....	150	68	50.0	35	40.0	28	60.7	82	67	50	2.18	3.18
Kahoka city, Clark County.....	883	521	45.1	380	36.1	93	69.9	362	318	164	2.25	2.92
Kansas City city.....	192,406	109,076	46.5	68,511	41.1	31,026	57.9	83,330	66,749	16,684	2.34	3.07
Cass County (part).....	22	17	35.3	14	35.7	2	50.0	5	2	1	2.36	2.59
Clay County (part).....	44,371	29,889	50.9	22,489	47.5	5,261	62.3	14,482	11,454	2,655	2.55	3.09
Jackson County (part).....	129,517	67,794	44.3	37,387	36.6	23,770	56.2	61,723	49,546	12,570	2.27	3.08
Platte County (part).....	18,496	11,376	48.5	8,621	43.7	1,993	66.0	7,120	5,747	1,458	2.35	2.98
Kearney city, Clay County.....	2,978	2,270	58.2	1,797	54.3	345	73.6	708	573	265	2.81	3.23
Kelso village, Scott County.....	228	168	35.7	150	36.7	13	30.8	60	51	23	2.57	3.04
Kennett city, Dunklin County.....	4,377	2,849	42.4	1,860	33.8	794	60.5	1,528	1,320	545	2.41	2.95
Keytesville city, Chariton County.....	225	124	34.7	95	27.4	17	52.9	101	90	37	2.07	2.71
Kidder city, Caldwell County.....	121	88	37.5	73	35.6	11	54.5	33	30	16	2.67	3.15
Kimberling City city, Stone County.....	1,147	774	23.1	670	19.4	72	47.2	373	325	198	2.09	2.53
Kimmswick city, Jefferson County.....	56	41	43.9	32	40.6	9	55.6	15	13	4	2.80	3.34
King City city, Gentry County.....	411	266	43.6	202	36.1	51	70.6	145	126	68	2.38	2.97
Kingdom City village, Callaway County.....	49	34	29.4	26	26.9	4	50.0	15	12	5	2.61	3.09
Kingston city, Caldwell County.....	107	62	35.5	52	32.7	7	28.6	45	41	18	2.15	2.87
Kingsville city, Johnson County.....	99	75	44.0	58	39.7	10	50.0	24	21	8	2.72	3.07
Kinloch city, St. Louis County.....	105	67	37.3	20	35.0	33	42.4	38	34	9	2.84	3.63
Kirbyville village, Taney County.....	77	54	42.6	41	39.0	10	60.0	23	21	12	2.69	3.28
Kirksville city, Adair County.....	6,714	3,066	46.0	2,216	40.4	642	62.5	3,648	2,539	745	2.18	2.90
Kirkwood city, St. Louis County.....	11,894	7,327	44.8	5,797	42.6	1,183	54.3	4,567	3,996	1,705	2.29	2.97

Table 8.
Households and Families: 2010—Con.

[For information on confidentiality protection, nonsampling error, and definitions, see Selected Appendixes at <www.census.gov/prod/cen2010/cph-1-a.pdf>]

State County Place	Total households	Family households						Nonfamily households			Average size	
		Total		Husband-wife family		Female householder, no husband present		Total	Householder living alone		House- holds	Families
		Number	Percent with own children under 18 years	Number	Percent with own children under 18 years	Number	Percent with own children under 18 years		Total	65 years and over		
PLACE—Con.												
Kissee Mills CDP, Taney County.....	472	327	30.6	262	26.3	41	43.9	145	124	51	2.35	2.80
Knob Noster city, Johnson County.....	1,147	675	51.7	476	44.5	144	72.2	472	364	75	2.36	3.03
Knox City city, Knox County.....	109	61	39.3	48	31.3	8	75.0	48	43	21	1.98	2.59
Koshkonong town, Oregon County.....	85	54	31.5	36	38.9	9	11.1	31	24	11	2.49	2.98
LaBarque Creek CDP, Jefferson County.....	563	478	36.8	430	36.0	34	41.2	85	69	15	2.76	3.01
La Belle city, Lewis County.....	277	149	49.7	111	40.5	28	75.0	128	118	64	2.22	3.03
Laclede city, Linn County.....	163	95	30.5	73	23.3	14	50.0	68	62	26	2.12	2.73
Laddonia city, Audrain County.....	226	140	40.0	100	32.0	33	63.6	86	76	28	2.27	2.88
La Due village, Henry County.....	15	6	16.7	5	20.0	1	0.0	9	6	3	1.87	2.50
Ladue city, St. Louis County.....	3,169	2,538	45.1	2,300	44.9	177	46.9	631	579	327	2.69	3.06
La Grange city, Lewis County.....	403	257	44.4	184	39.1	55	60.0	146	120	46	2.31	2.84
Lake Annette city, Cass County.....	49	25	28.0	18	22.2	3	33.3	24	19	8	2.04	2.56
Lake Lafayette city, Lafayette County.....	124	82	34.1	64	28.1	11	63.6	42	34	16	2.64	3.17
Lake Lotawana city, Jackson County.....	840	566	36.9	492	32.7	49	63.3	274	206	62	2.31	2.75
Lake Mykee Town village, Callaway County.....	131	107	35.5	96	35.4	4	25.0	24	19	5	2.67	2.92
Lake Ozark city.....	715	455	34.9	378	28.6	54	64.8	260	213	67	2.22	2.71
Camden County (part).....	65	31	25.8	27	22.2	2	50.0	34	28	10	1.95	2.61
Miller County (part).....	650	424	35.6	351	29.1	52	65.4	226	185	57	2.24	2.71
Lake St. Louis city, St. Charles County.....	5,816	4,213	40.8	3,539	37.1	453	61.1	1,603	1,293	428	2.50	2.94
Lakeshire city, St. Louis County.....	737	351	48.4	210	38.6	97	63.9	386	338	99	1.94	2.72
Lakeside city, Miller County.....	0	0	(X)	0	(X)	0	(X)	0	0	0	0.00	0.00
Lake Tapawingo city, Jackson County.....	342	247	21.9	212	18.9	25	40.0	95	81	33	2.13	2.45
Lake Tekakwitha village, Jefferson County.....	115	60	50.0	46	47.8	9	44.4	55	45	7	2.21	3.07
Lake Viking CDP, Daviess County.....	232	167	19.2	154	14.9	8	50.0	65	59	22	2.08	2.42
Lake Waukomis city, Platte County.....	401	259	29.3	223	27.4	23	39.1	142	114	51	2.17	2.65
Lake Winnebago city, Cass County.....	456	378	32.5	352	31.8	19	42.1	78	68	35	2.48	2.73
Lamar city, Barton County.....	1,866	1,202	44.9	856	38.3	259	62.2	664	583	330	2.38	2.96
Lamar Heights city, Barton County.....	79	47	44.7	41	39.0	2	50.0	32	30	10	2.25	2.98
Lambert village, Scott County.....	16	12	16.7	9	11.1	2	0.0	4	3	1	2.13	2.42
La Monte city, Pettis County.....	399	263	57.8	198	56.6	41	61.0	136	108	53	2.85	3.53
Lanagan town, McDonald County.....	171	105	48.6	69	47.8	24	58.3	66	57	28	2.45	3.14
Lancaster city, Schuyler County.....	326	187	47.6	129	36.4	46	73.9	139	124	68	2.23	2.96
La Plata city, Macon County.....	584	364	42.0	264	36.0	73	61.6	220	195	108	2.26	2.83
Laredo city, Grundy County.....	89	59	35.6	48	27.1	8	87.5	30	25	8	2.22	2.68
La Russell city, Jasper County.....	42	33	48.5	28	46.4	0	(X)	9	9	4	2.71	3.06
Lathrop city, Clinton County.....	794	574	51.4	413	46.0	117	60.7	220	186	69	2.63	3.08
La Tour CDP, Johnson County.....	26	18	38.9	8	37.5	5	20.0	8	7	0	2.38	2.56
Laurie city.....	457	241	30.3	184	20.7	45	57.8	216	186	109	1.92	2.52
Camden County (part).....	12	8	12.5	7	14.3	1	0.0	4	4	1	2.00	2.50
Morgan County (part).....	445	233	30.9	177	20.9	44	59.1	212	182	108	1.92	2.52
Lawson city.....	876	676	53.8	518	48.5	114	76.3	200	181	91	2.79	3.21
Clay County (part).....	50	43	39.5	38	36.8	0	(X)	7	6	4	2.84	2.98
Ray County (part).....	826	633	54.8	480	49.4	114	76.3	193	175	87	2.79	3.22
Leadington city, St. Francois County.....	193	116	44.8	72	36.1	31	58.1	77	68	27	2.19	2.81
Leadwood city, St. Francois County.....	456	353	48.2	221	43.0	90	57.8	103	82	39	2.81	3.13
Leasburg village, Crawford County.....	144	80	50.0	58	50.0	16	43.8	64	60	28	2.35	3.26
Leawood village, Newton County.....	259	202	34.7	173	31.8	23	47.8	57	46	23	2.63	2.92
Lebanon city, Laclede County.....	5,980	3,745	48.8	2,608	42.1	819	63.7	2,235	1,904	854	2.36	2.94
Lee's Summit city.....	34,429	25,126	51.1	20,080	47.6	3,754	65.5	9,303	7,849	3,063	2.63	3.11
Cass County (part).....	718	602	34.7	553	33.5	28	32.1	116	95	46	2.67	2.91
Jackson County (part).....	33,711	24,524	51.5	19,527	48.0	3,726	65.7	9,187	7,754	3,017	2.63	3.11
Leeton city, Johnson County.....	232	151	52.3	108	45.4	26	61.5	81	70	23	2.44	3.01
Leisure Lake CDP, Grundy County.....	78	47	36.2	33	21.2	8	75.0	31	27	11	2.05	2.47
Lemay CDP, St. Louis County.....	6,915	4,123	42.6	2,782	40.5	951	46.4	2,792	2,367	1,043	2.36	3.05
Leonard village, Shelby County.....	28	18	50.0	15	46.7	3	66.7	10	10	8	2.18	2.78
Leslie village, Franklin County.....	50	36	58.3	24	54.2	8	75.0	14	9	1	3.42	4.00
Levasy city, Jackson County.....	39	27	22.2	22	13.6	2	100.0	12	11	4	2.13	2.56
Lewis and Clark Village town, Buchanan County.....	53	38	34.2	32	31.3	2	100.0	15	14	5	2.49	3.03
Lewistown town, Lewis County.....	244	144	44.4	108	37.0	20	65.0	100	92	39	2.19	2.91
Lexington city, Lafayette County.....	1,867	1,201	44.6	850	36.1	248	65.7	666	580	252	2.38	2.94
Liberal city, Barton County.....	319	203	52.2	148	50.0	39	56.4	116	111	49	2.38	3.07
Liberty city, Clay County.....	10,582	7,555	49.8	5,966	45.9	1,164	64.3	3,027	2,481	852	2.63	3.11
Licking city, Texas County.....	634	397	45.6	286	37.4	85	67.1	237	217	114	2.33	2.97
Lilbourn city, New Madrid County.....	489	320	43.8	184	33.2	105	57.1	169	149	66	2.43	2.96
Lincoln city, Benton County.....	478	298	47.7	228	39.0	50	72.0	180	149	97	2.37	2.96
Linn city, Osage County.....	629	345	55.9	236	48.3	85	69.4	284	240	77	2.32	3.07
Linn Creek city, Camden County.....	102	59	49.2	42	42.9	15	66.7	43	33	8	2.26	2.90
Linneus city, Linn County.....	120	79	39.2	64	34.4	12	66.7	41	40	20	2.32	2.94

Table 8.

Households and Families: 2010—Con.

[For information on confidentiality protection, nonsampling error, and definitions, see Selected Appendixes at <www.census.gov/prod/cen2010/cph-1-a.pdf>]

State County Place	Total households	Family households						Nonfamily households			Average size	
		Total		Husband-wife family		Female householder, no husband present		Total	Householder living alone		House- holds	Families
		Number	Percent with own children under 18 years	Number	Percent with own children under 18 years	Number	Percent with own children under 18 years		Total	65 years and over		
PLACE—Con.												
Lithium village, Perry County.....	28	22	63.6	18	55.6	2	100.0	6	2	1	3.18	3.27
Livonia village, Putnam County.....	35	22	27.3	17	23.5	3	66.7	13	11	5	2.11	2.64
Loch Lloyd village, Cass County.....	252	220	17.7	210	16.7	6	16.7	32	25	11	2.38	2.55
Lock Springs village, Daviess County.....	20	16	25.0	13	23.1	1	0.0	4	3	2	2.85	3.00
Lockwood city, Dade County.....	381	244	41.4	179	32.4	44	61.4	137	132	75	2.32	2.93
Lohman city, Cole County.....	64	52	30.8	45	26.7	3	66.7	12	11	5	2.55	2.85
Loma Linda town, Newton County.....	302	241	29.5	222	27.0	12	50.0	61	51	14	2.40	2.66
Lone Jack city, Jackson County.....	378	302	52.3	232	47.4	50	74.0	76	56	10	2.76	3.05
Longtown town, Perry County.....	39	30	37.3	29	41.4	0	(X)	9	9	1	2.62	3.07
Louisburg village, Dallas County.....	57	32	43.5	23	34.8	6	50.0	25	21	10	2.14	2.81
Louisiana city, Pike County.....	1,411	880	42.4	592	33.4	199	61.8	531	455	228	2.35	2.91
Lowry City city, St. Clair County.....	262	146	35.6	100	29.0	29	44.8	116	102	50	2.21	2.92
Lucerne village, Putnam County.....	36	25	36.0	23	30.4	1	100.0	11	10	6	2.36	2.84
Ludlow town, Livingston County.....	65	34	44.1	26	34.6	6	83.3	31	27	9	2.11	2.88
Lupus town, Moniteau County.....	17	7	28.6	5	20.0	1	100.0	10	7	3	1.94	2.71
Luray village, Clark County.....	37	22	54.5	20	55.0	0	(X)	15	13	4	2.68	3.27
McBaine town, Boone County.....	6	1	0.0	1	0.0	0	(X)	5	3	0	1.67	3.00
McCord Bend village, Stone County.....	114	78	35.9	61	41.0	13	15.4	36	31	11	2.61	3.19
McFall city, Gentry County.....	44	26	26.9	21	23.8	4	50.0	18	17	11	2.11	2.73
Mackenzie village, St. Louis County.....	65	35	40.0	25	40.0	7	42.9	30	25	5	2.06	2.69
McKittrick town, Montgomery County.....	28	18	27.8	14	14.3	1	100.0	10	9	4	2.18	2.67
Macks Creek city, Camden County.....	102	63	39.7	41	41.5	14	28.6	39	33	15	2.39	3.03
Macon city, Macon County.....	2,369	1,357	43.2	995	35.5	275	64.0	1,012	902	438	2.21	2.90
Madison city, Monroe County.....	243	151	44.4	114	36.0	22	68.2	92	83	44	2.28	2.91
Maitland city, Holt County.....	144	100	45.0	77	44.2	17	47.1	44	39	18	2.38	2.81
Malden city, Dunklin County.....	1,780	1,109	43.6	659	33.7	365	60.5	671	580	249	2.34	2.94
Malta Bend town, Saline County.....	98	69	43.5	49	34.7	14	78.6	29	28	10	2.55	3.09
Manchester city, St. Louis County.....	7,239	5,048	44.3	4,178	42.9	628	52.5	2,191	1,758	552	2.50	3.00
Mansfield city, Wright County.....	568	322	48.4	215	38.1	78	67.9	246	221	112	2.28	3.07
Maplewood city, St. Louis County.....	4,269	1,769	44.8	1,080	39.5	521	54.9	2,500	2,078	278	1.88	2.78
Marble Hill city, Bollinger County.....	604	369	45.0	249	38.2	96	56.3	235	203	97	2.32	2.93
Marceline city.....	970	606	44.2	469	39.2	91	58.2	364	330	163	2.30	2.94
Chariton County (part).....	4	4	25.0	4	25.0	0	(X)	0	0	0	3.00	3.00
Linn County (part).....	966	602	44.4	465	39.4	91	58.2	364	330	163	2.30	2.94
Marionville city, Lawrence County.....	900	587	41.6	435	33.3	112	63.4	313	270	151	2.39	2.92
Marlborough village, St. Louis County.....	1,330	394	41.1	247	33.6	109	59.6	936	768	99	1.64	2.59
Marquand city, Madison County.....	92	56	51.8	39	53.8	12	58.3	36	32	14	2.21	2.80
Marshall city, Saline County.....	4,741	2,946	48.5	2,009	41.3	670	64.3	1,795	1,446	665	2.49	3.07
Marshfield city, Webster County.....	2,605	1,756	50.8	1,277	44.7	364	65.7	849	754	387	2.47	3.04
Marston city, New Madrid County.....	226	137	35.8	87	25.3	37	48.6	89	78	26	2.23	2.82
Marthasville city, Warren County.....	431	310	56.5	236	51.7	42	64.3	121	103	40	2.64	3.12
Marionburg town, Audrain County.....	137	87	42.5	72	38.9	8	62.5	50	45	19	2.22	2.79
Maryland Heights city, St. Louis County.....	12,180	6,766	46.0	4,859	41.8	1,394	57.8	5,414	4,291	873	2.21	2.90
Maryville city, Nodaway County.....	4,217	1,865	44.2	1,423	38.9	319	63.6	2,352	1,496	496	2.16	2.82
Matthews city, New Madrid County.....	247	158	32.9	117	29.9	32	43.8	89	77	36	2.26	2.77
Maysville city, DeKalb County.....	433	272	49.3	202	44.6	50	58.0	161	141	82	2.47	3.15
Mayview city, Lafayette County.....	80	58	43.1	42	42.9	12	50.0	22	18	6	2.65	3.07
Meadville city, Linn County.....	183	131	45.8	112	43.8	14	50.0	52	46	32	2.52	3.02
Mehlville CDP, St. Louis County.....	12,858	7,487	38.6	5,520	34.8	1,443	50.0	5,371	4,596	1,850	2.19	2.87
Memphis city, Scotland County.....	813	466	44.6	337	35.3	89	68.5	347	318	163	2.15	2.85
Mendon city, Chariton County.....	81	48	37.5	43	32.6	4	75.0	33	29	16	2.11	2.73
Mercer town, Mercer County.....	149	91	39.6	71	35.2	12	66.7	58	57	38	2.13	2.81
Merriam Woods village, Taney County.....	671	472	47.5	319	42.3	102	57.8	199	147	58	2.62	3.01
Merwin village, Bates County.....	25	16	31.3	10	30.0	3	33.3	9	8	2	2.32	2.69
Meta city, Osage County.....	96	57	50.9	43	46.5	10	70.0	39	35	12	2.34	3.07
Metz town, Vernon County.....	22	15	33.3	11	36.4	2	0.0	7	7	2	2.23	2.80
Mexico city, Audrain County.....	4,727	2,908	46.1	1,935	36.0	736	67.9	1,819	1,533	694	2.33	2.91
Miami city, Saline County.....	60	46	39.1	35	31.4	8	62.5	14	10	4	2.92	3.37
Middletown town, Montgomery County.....	79	45	40.0	33	39.4	7	42.9	34	31	15	2.11	2.80
Milan city, Sullivan County.....	746	462	51.5	310	45.2	92	68.5	284	235	116	2.56	3.24
Millford village, Barton County.....	14	7	42.9	5	40.0	1	0.0	7	7	4	1.86	2.57
Millard village, Adair County.....	40	27	29.6	23	26.1	3	66.7	13	12	5	2.23	2.70
Miller city, Lawrence County.....	290	173	50.3	123	42.3	33	63.6	117	98	46	2.41	3.08
Mill Spring village, Wayne County.....	81	46	41.3	31	32.3	11	63.6	35	25	11	2.33	3.02
Milo village, Vernon County.....	32	22	45.5	19	42.1	2	100.0	10	7	2	2.81	3.50
Mindenmines city, Barton County.....	133	95	38.9	71	39.4	19	36.8	38	31	12	2.74	3.25
Mine La Motte CDP, Madison County.....	139	101	30.7	76	25.0	19	36.8	38	33	8	2.50	2.94
Miner city.....	389	259	39.8	200	36.5	42	52.4	130	115	52	2.42	2.99
Mississippi County (part).....	0	0	(X)	0	(X)	0	(X)	0	0	0	0.00	0.00
Scott County (part).....	389	259	39.8	200	36.5	42	52.4	130	115	52	2.42	2.99

Table 8.

Households and Families: 2010—Con.

[For information on confidentiality protection, nonsampling error, and definitions, see Selected Appendixes at <www.census.gov/prod/cen2010/cph-1-a.pdf>]

State County Place	Total households	Family households						Nonfamily households			Average size	
		Total		Husband-wife family		Female householder, no husband present		Total	Householder living alone		House- holds	Families
		Number	Percent with own children under 18 years	Number	Percent with own children under 18 years	Number	Percent with own children under 18 years		Total	65 years and over		
PLACE—Con.												
Mineral Point town, Washington County.....	124	85	50.6	48	47.9	26	46.2	39	33	11	2.83	3.45
Miramiguoa Park village, Franklin County.....	50	32	31.3	23	26.1	6	50.0	18	17	6	2.40	3.00
Missouri City city, Clay County.....	116	68	33.8	51	23.5	6	50.0	48	36	11	2.30	2.79
Moberly city, Randolph County.....	4,960	3,019	47.9	1,991	39.0	789	65.9	1,941	1,658	702	2.35	2.97
Mokane city, Callaway County.....	73	48	64.6	23	56.5	17	70.6	25	20	7	2.53	2.96
Moline Acres city, St. Louis County.....	942	643	39.5	252	28.2	330	49.4	299	269	91	2.59	3.16
Monett city.....	3,405	2,282	49.1	1,660	44.0	433	64.0	1,123	950	382	2.57	3.12
Barry County (part).....	2,214	1,427	50.1	988	44.8	306	63.1	787	661	267	2.54	3.14
Lawrence County (part).....	1,191	855	47.4	672	42.7	127	66.1	336	289	115	2.62	3.09
Monroe City city.....	1,036	623	49.3	451	40.8	135	73.3	413	374	178	2.35	3.07
Marion County (part).....	191	122	44.3	97	36.1	19	78.9	69	64	37	2.34	2.98
Monroe County (part).....	834	494	50.0	350	41.7	113	71.7	340	308	140	2.35	3.09
Ralls County (part).....	11	7	85.7	4	75.0	3	100.0	4	2	1	2.82	3.57
Montgomery City city, Montgomery County..	1,141	711	48.2	511	39.5	146	73.3	430	371	156	2.36	2.97
Monticello village, Lewis County.....	42	24	54.2	18	50.0	4	50.0	18	17	7	2.14	2.79
Montier CDP, Shannon County.....	37	25	56.0	20	55.0	3	33.3	12	9	4	2.65	3.12
Montrose city, Henry County.....	192	101	33.7	70	27.1	26	46.2	91	83	41	2.00	2.68
Mooreville village, Livingston County.....	42	27	25.9	21	23.8	3	33.3	15	13	7	2.17	2.63
Morehouse city, New Madrid County.....	426	268	34.7	177	31.6	56	35.7	158	134	62	2.28	2.82
Morley city, Scott County.....	284	195	40.0	137	35.8	43	60.5	89	76	35	2.43	2.92
Morrison city, Gasconade County.....	52	34	44.1	31	41.9	2	50.0	18	13	5	2.67	3.29
Morrisville town, Polk County.....	153	110	41.8	85	37.6	14	64.3	43	36	13	2.54	2.97
Mosby city, Clay County.....	72	47	27.7	34	29.4	7	28.6	25	19	5	2.64	3.21
Moscow Mills city, Lincoln County.....	873	641	54.6	389	46.3	199	66.8	232	179	46	2.82	3.21
Mound City city, Holt County.....	514	317	40.4	254	35.0	49	63.3	197	179	103	2.16	2.76
Moundville town, Vernon County.....	49	35	45.7	27	37.0	5	80.0	14	11	5	2.53	2.97
Mountain Grove city.....	2,008	1,217	48.2	819	42.0	292	59.9	791	690	326	2.34	3.02
Texas County (part).....	74	57	38.6	51	39.2	5	20.0	17	16	9	2.55	2.98
Wright County (part).....	1,934	1,160	48.7	768	42.2	287	60.6	774	674	317	2.34	3.02
Mountain View city, Howell County.....	1,151	690	48.4	487	38.6	148	73.6	461	394	211	2.28	2.92
Mount Leonard town, Saline County.....	30	24	45.8	18	38.9	4	75.0	6	6	3	2.90	3.29
Mount Moriah town, Harrison County.....	43	19	42.1	14	42.9	2	50.0	24	17	9	2.02	2.84
Mount Vernon city, Lawrence County.....	1,810	1,101	47.3	770	42.7	259	57.5	709	629	300	2.31	2.96
Murphy CDP, Jefferson County.....	3,542	2,377	41.7	1,637	37.0	488	52.7	1,165	911	283	2.45	2.92
Napoleon city, Lafayette County.....	85	69	33.3	56	25.0	10	70.0	16	13	5	2.61	2.87
Naylor city, Ripley County.....	270	172	39.0	124	32.3	32	53.1	98	85	47	2.34	2.88
Neck City city, Jasper County.....	68	49	38.8	42	38.1	6	33.3	19	17	10	2.74	3.29
Neelyville city, Butler County.....	181	120	55.8	73	50.7	32	59.4	61	51	26	2.67	3.22
Nelson city, Saline County.....	78	51	49.0	38	39.5	9	77.8	27	22	9	2.46	2.84
Neosho city, Newton County.....	4,457	2,962	49.5	2,130	44.7	610	61.5	1,495	1,261	568	2.55	3.12
Nevada city, Vernon County.....	3,491	1,908	46.1	1,255	35.8	492	68.1	1,583	1,408	596	2.16	2.88
Newark village, Knox County.....	47	26	26.9	20	25.0	1	0.0	21	20	12	2.00	2.65
New Bloomfield city, Callaway County.....	256	173	49.7	133	45.1	32	68.8	83	67	25	2.61	3.15
Newburg city, Phelps County.....	197	120	40.8	76	35.5	29	44.8	77	65	37	2.39	3.00
New Cambria city, Macon County.....	84	49	36.7	32	25.0	11	63.6	35	29	8	2.32	3.00
New Florence city, Montgomery County.....	257	181	43.1	132	38.6	31	51.6	76	61	14	2.67	3.18
New Franklin city, Howard County.....	496	292	44.9	222	40.1	44	61.4	204	184	93	2.20	2.86
New Hampton city, Harrison County.....	123	80	41.3	54	29.6	14	50.0	43	38	25	2.37	2.90
New Haven city, Franklin County.....	818	533	49.9	406	45.8	87	59.8	285	253	115	2.45	3.08
New London city, Ralls County.....	417	265	44.5	192	34.4	57	73.7	152	135	53	2.34	2.93
New Madrid city, New Madrid County.....	1,276	809	45.6	509	37.1	232	57.8	467	414	179	2.34	2.94
New Melle city, St. Charles County.....	179	143	32.9	133	33.1	5	20.0	36	31	19	2.65	3.01
Newtonia town, Newton County.....	74	55	38.2	44	38.6	8	50.0	19	17	12	2.69	3.18
Newtown town, Sullivan County.....	74	49	53.1	32	37.5	11	72.7	25	24	9	2.47	3.04
Niangua city, Webster County.....	174	113	33.6	75	22.7	23	52.2	61	52	27	2.33	2.77
Nixa city, Christian County.....	7,264	5,280	53.5	4,071	49.5	917	66.3	1,984	1,655	649	2.59	3.03
Noel city, McDonald County.....	616	428	58.9	254	55.5	113	66.4	188	138	40	2.97	3.43
Norborne city, Carroll County.....	306	185	44.3	128	37.5	30	70.0	121	106	60	2.31	2.97
Normandy city, St. Louis County.....	1,942	1,023	51.3	396	32.3	537	67.2	919	653	96	2.34	3.06
North Kansas City city, Clay County.....	2,361	878	42.1	512	29.9	265	62.6	1,483	1,255	363	1.78	2.68
North Lilbourn village, New Madrid County...	22	12	25.0	5	40.0	3	0.0	10	10	6	2.23	3.00
Northmoor city, Platte County.....	134	82	39.0	51	41.2	21	28.6	52	37	10	2.34	2.77
Northwoods city, St. Louis County.....	1,651	1,126	32.5	495	22.4	542	41.1	525	462	202	2.51	3.04
Norwood city, Wright County.....	241	167	53.3	117	44.4	36	77.8	74	62	25	2.76	3.26
Norwood Court town, St. Louis County.....	530	210	53.8	63	36.5	119	58.0	320	272	43	1.81	2.64
Novelly village, Knox County.....	61	43	32.6	36	36.1	2	0.0	18	16	10	2.28	2.72
Novinger city, Adair County.....	206	124	37.9	97	32.0	13	53.8	82	74	34	2.21	2.89

Table 8.

Households and Families: 2010—Con.

[For information on confidentiality protection, nonsampling error, and definitions, see Selected Appendixes at <www.census.gov/prod/cen2010/cph-1-a.pdf>]

State County Place	Total households	Family households						Nonfamily households			Average size	
		Total		Husband-wife family		Female householder, no husband present		Total	Householder living alone		House- holds	Families
		Number	Percent with own children under 18 years	Number	Percent with own children under 18 years	Number	Percent with own children under 18 years		Total	65 years and over		
PLACE—Con.												
Oak Grove city.....	2,791	2,068	54.4	1,427	48.6	440	68.2	723	588	255	2.76	3.16
Jackson County (part).....	2,756	2,036	54.4	1,400	48.6	436	67.9	720	585	254	2.75	3.16
Lafayette County (part).....	35	32	53.1	27	48.1	4	100.0	3	3	1	3.11	3.25
Oak Grove Village village, Franklin County...	216	114	49.1	65	44.6	35	57.1	102	86	45	2.36	3.14
Oakland city, St. Louis County.....	452	324	43.8	276	43.8	40	45.0	128	110	52	2.43	2.90
Oak Ridge town, Cape Girardeau County.....	90	63	41.3	51	41.2	6	33.3	27	19	6	2.70	3.08
Oaks village, Clay County.....	54	43	37.2	39	38.5	4	25.0	11	10	6	2.39	2.67
Oakview village, Clay County.....	156	101	36.6	79	38.0	14	35.7	55	39	11	2.40	2.97
Oakville CDP, St. Louis County.....	13,788	10,511	39.9	9,012	38.3	1,060	49.2	3,277	2,746	1,099	2.61	3.02
Oakwood village, Clay County.....	78	58	19.0	55	18.2	1	0.0	20	19	8	2.37	2.79
Oakwood Park village, Clay County.....	84	49	36.7	38	34.2	7	57.1	35	29	7	2.24	2.88
Odessa city, Lafayette County.....	2,077	1,427	50.0	1,020	43.1	296	66.9	650	543	233	2.52	3.00
O'Fallon city, St. Charles County.....	28,234	21,436	55.7	17,401	54.2	2,829	63.4	6,798	5,445	1,753	2.80	3.23
Old Appleton town, Cape Girardeau County.	27	23	39.1	18	33.3	2	50.0	4	4	2	3.15	3.39
Old Jamestown CDP, St. Louis County.....	7,088	5,497	37.3	4,251	35.3	958	44.8	1,591	1,372	541	2.69	3.08
Old Monroe city, Lincoln County.....	102	68	51.5	47	48.9	14	50.0	34	28	8	2.60	3.13
Olean town, Miller County.....	57	29	41.4	19	42.1	9	33.3	28	22	3	2.25	3.10
Olivette city, St. Louis County.....	3,068	2,216	46.8	1,656	44.9	441	54.0	852	739	311	2.52	3.00
Olympian Village city, Jefferson County.....	246	201	49.8	134	46.3	51	51.0	45	32	10	3.15	3.27
Oran city, Scott County.....	518	360	50.6	279	47.0	53	67.9	158	144	76	2.50	3.03
Oregon city, Holt County.....	356	235	38.7	197	34.5	26	53.8	121	105	61	2.26	2.79
Oronogo city, Jasper County.....	772	646	60.1	529	57.8	82	70.7	126	96	27	3.08	3.33
Orrick city, Ray County.....	319	221	54.8	166	51.2	44	59.1	98	82	32	2.62	3.20
Osage Beach city.....	2,038	1,166	31.1	902	21.6	163	60.1	872	719	265	2.04	2.57
Camden County (part).....	1,888	1,109	31.8	857	22.4	156	60.3	779	632	204	2.08	2.58
Miller County (part).....	150	57	17.5	45	6.7	7	57.1	93	87	61	1.55	2.28
Osborn city.....	192	114	33.3	88	35.2	19	26.3	78	71	26	2.20	2.86
Clinton County (part).....	21	14	35.7	11	27.3	3	66.7	7	6	2	2.33	2.86
DeKalb County (part).....	171	100	33.0	77	36.4	16	18.8	71	65	24	2.19	2.86
Osceola city, St. Clair County.....	394	225	50.7	141	40.4	63	63.5	169	156	87	2.14	2.81
Osgood village, Sullivan County.....	19	11	36.4	5	20.0	3	0.0	8	8	3	2.53	3.18
Otterville city, Cooper County.....	190	125	42.4	93	31.2	24	79.2	65	57	29	2.39	2.90
Overland city, St. Louis County.....	6,717	4,136	42.6	2,518	36.9	1,192	54.0	2,581	2,070	645	2.38	2.96
Owensville city, Gasconade County.....	1,081	680	45.9	477	37.7	153	62.1	401	357	178	2.33	2.90
Oxly CDP, Ripley County.....	85	47	25.5	33	27.3	9	11.1	38	35	16	2.35	3.09
Ozark city, Christian County.....	6,603	4,689	57.2	3,472	52.9	924	69.9	1,914	1,524	513	2.65	3.14
Ozora CDP, Ste. Genevieve County.....	77	60	28.3	45	24.4	10	40.0	17	13	5	2.36	2.60
Pacific city.....	2,368	1,524	45.3	1,051	38.1	353	60.6	844	688	239	2.45	3.00
Franklin County (part).....	2,363	1,520	45.4	1,048	38.1	352	60.8	843	687	239	2.45	3.00
St. Louis County (part).....	5	4	25.0	3	33.3	1	0.0	1	1	0	2.40	2.50
Pagedale city, St. Louis County.....	1,179	829	44.8	265	32.1	471	53.7	350	300	124	2.79	3.33
Palmyra city, Marion County.....	1,425	963	48.0	705	40.9	195	69.2	462	418	211	2.38	2.91
Paris city, Monroe County.....	528	309	37.5	228	30.7	55	56.4	219	194	115	2.14	2.77
Parkdale village, Jefferson County.....	73	57	22.8	44	20.5	6	16.7	16	13	4	2.33	2.63
Park Hills city, St. Francois County.....	3,551	2,154	51.1	1,376	44.4	561	62.2	1,397	1,105	392	2.44	3.04
Parkville city, Platte County.....	1,974	1,469	48.7	1,255	45.7	131	72.5	505	412	114	2.61	3.05
Parkway village, Franklin County.....	193	110	46.4	81	40.7	20	65.0	83	71	50	2.27	3.04
Parma city, New Madrid County.....	283	196	39.3	120	32.5	64	54.7	87	72	30	2.52	2.97
Parnell city, Nodaway County.....	90	49	59.2	29	37.9	16	87.5	41	39	17	2.12	2.92
Pasadena Hills city, St. Louis County.....	433	273	27.1	196	26.0	54	31.5	160	138	47	2.15	2.67
Pasadena Park village, St. Louis County.....	221	127	32.3	70	30.0	48	35.4	94	79	23	2.13	2.72
Pascola village, Pemiscot County.....	48	26	34.6	17	29.4	6	50.0	22	14	7	2.25	2.69
Passaic town, Bates County.....	12	8	12.5	6	16.7	0	(X)	4	4	0	2.83	3.50
Pattonburg city, Daviess County.....	99	59	47.5	47	42.6	8	62.5	40	34	18	2.28	3.03
Paynesville village, Pike County.....	34	19	42.1	12	41.7	5	60.0	15	15	7	2.26	3.16
Peaceful Village village, Jefferson County....	4	3	0.0	1	0.0	2	0.0	1	1	1	2.25	2.33
Peculiar city, Cass County.....	1,704	1,268	51.5	964	47.8	216	64.8	436	360	125	2.70	3.12
Pendleton village, Warren County.....	14	11	45.5	6	50.0	4	25.0	3	3	0	3.07	3.64
Pennermon village, Stoddard County.....	33	16	50.0	11	45.5	5	60.0	17	16	8	1.94	2.75
Perry city, Ralls County.....	323	191	35.6	150	27.3	31	67.7	132	110	59	2.15	2.74
Perryville city, Perry County.....	3,288	2,078	47.5	1,496	41.0	403	64.3	1,210	1,021	475	2.42	3.00
Pevely city, Jefferson County.....	2,128	1,493	52.8	983	43.8	366	71.9	635	502	133	2.57	3.00
Phelps City CDP, Atchison County.....	10	4	25.0	3	33.3	0	(X)	6	5	1	2.40	4.00
Phillipsburg village, Laclede County.....	72	53	49.1	36	47.2	8	25.0	19	17	5	2.81	3.13
Pickering town, Nodaway County.....	70	44	45.5	31	45.2	7	57.1	26	22	13	2.29	2.86
Piedmont city, Wayne County.....	823	500	44.0	355	38.0	97	58.8	323	276	126	2.32	2.90
Pierce City city.....	538	343	47.8	242	39.3	74	66.2	195	171	75	2.39	2.97
Barry County (part).....	0	0	(X)	0	(X)	0	(X)	0	0	0	0.00	0.00
Lawrence County (part).....	538	343	47.8	242	39.3	74	66.2	195	171	75	2.39	2.97

Table 8.

Households and Families: 2010—Con.

[For information on confidentiality protection, nonsampling error, and definitions, see Selected Appendixes at <www.census.gov/prod/cen2010/cph-1-a.pdf>]

State County Place	Total households	Family households						Nonfamily households			Average size	
		Total		Husband-wife family		Female householder, no husband present		Total	Householder living alone		House- holds	Families
		Number	Percent with own children under 18 years	Number	Percent with own children under 18 years	Number	Percent with own children under 18 years		Total	65 years and over		
PLACE—Con.												
Pierpont village, Boone County.....	32	25	32.0	24	29.2	0	(X)	7	6	3	2.38	2.72
Pilot Grove city, Cooper County.....	304	193	42.0	144	38.2	38	52.6	111	104	62	2.33	2.93
Pilot Knob city, Iron County.....	335	195	44.6	130	34.6	51	60.8	140	120	56	2.23	2.83
Pine Lawn city, St. Louis County.....	1,189	834	44.6	211	26.5	534	53.6	355	319	109	2.75	3.31
Pineville city, McDonald County.....	287	185	50.8	127	44.9	51	64.7	102	90	35	2.63	3.31
Pinhook village, Mississippi County.....	17	8	12.5	5	20.0	2	0.0	9	9	3	1.76	2.63
Plato village, Texas County.....	41	35	40.0	27	29.6	5	60.0	6	6	4	2.66	2.83
Platte City city, Platte County.....	1,975	1,174	50.8	824	43.9	254	68.1	801	689	185	2.29	2.97
Platte Woods city, Platte County.....	163	113	32.7	103	32.0	6	33.3	50	42	25	2.36	2.88
Plattsburg city, Clinton County.....	936	612	41.0	470	36.8	99	61.6	324	289	115	2.42	3.02
Pleasant Hill city.....	2,959	2,196	53.9	1,665	48.6	392	71.7	763	636	259	2.71	3.13
Cass County (part).....	2,957	2,194	53.9	1,663	48.6	392	71.7	763	636	259	2.71	3.13
Jackson County (part).....	2	2	50.0	2	50.0	0	(X)	0	0	0	3.00	3.00
Pleasant Hope city, Polk County.....	243	162	50.6	123	43.9	30	76.7	81	64	26	2.53	3.04
Pleasant Valley city, Clay County.....	1,195	772	42.1	545	37.8	170	50.0	423	339	102	2.40	2.94
Plevna CDP, Knox County.....	16	4	0.0	4	0.0	0	(X)	12	11	7	1.31	2.00
Pocahontas town, Cape Girardeau County...	44	30	40.0	25	32.0	3	66.7	14	8	4	2.59	3.00
Pollock village, Sullivan County.....	39	25	32.0	17	17.6	4	75.0	14	13	7	2.28	2.84
Polo city, Caldwell County.....	229	136	46.3	95	38.9	30	66.7	93	77	39	2.46	3.17
Pomona CDP, Howell County.....	206	142	46.9	102	37.3	29	75.9	64	44	12	2.48	2.89
Pontiac CDP, Ozark County.....	88	62	12.9	55	7.3	6	66.7	26	24	14	1.99	2.37
Poplar Bluff city, Butler County.....	7,181	4,154	45.7	2,523	36.3	1,261	60.6	3,027	2,595	1,100	2.28	2.94
Portage Des Sioux city, St. Charles County..	136	90	37.8	71	36.6	10	40.0	46	43	13	2.41	3.02
Portageville city.....	1,346	894	45.5	587	35.6	236	63.1	452	401	191	2.37	2.92
New Madrid County (part).....	1,346	894	45.5	587	35.6	236	63.1	452	401	191	2.37	2.92
Pemiscot County (part).....	0	0	(X)	0	(X)	0	(X)	0	0	0	0.00	0.00
Potosi city, Washington County.....	1,114	657	48.7	412	41.0	198	63.1	457	405	166	2.23	2.86
Powersville village, Putnam County.....	33	19	15.8	15	6.7	2	50.0	14	14	11	1.82	2.37
Prairie Home city, Cooper County.....	121	85	38.8	67	35.8	13	46.2	36	33	22	2.31	2.78
Prathersville village, Clay County.....	56	34	35.3	33	36.4	1	0.0	22	20	12	2.21	2.88
Preston village, Hickory County.....	104	58	34.5	50	32.0	3	66.7	46	38	17	2.14	2.84
Princeton city, Mercer County.....	525	282	50.7	211	45.0	53	75.5	243	220	118	2.12	2.91
Purcell city, Jasper County.....	142	108	47.2	87	49.4	17	29.4	34	29	10	2.87	3.30
Purdin city, Linn County.....	79	49	51.0	37	48.6	8	50.0	30	27	15	2.41	3.18
Purdy city, Barry County.....	399	271	53.5	196	52.0	52	53.8	128	115	52	2.75	3.40
Puxico city, Stoddard County.....	364	227	45.8	158	43.0	63	55.6	137	127	64	2.33	3.01
Queen City city, Schuyler County.....	256	143	43.4	111	33.3	21	76.2	113	97	47	2.15	2.86
Quitman town, Nodaway County.....	23	11	36.4	9	44.4	2	0.0	12	10	4	1.96	2.73
Quilin city, Butler County.....	202	113	36.3	71	32.4	34	44.1	89	76	37	2.24	3.01
Randolph village, Clay County.....	24	14	28.6	10	20.0	3	66.7	10	8	2	2.17	2.71
Ravanna CDP, Mercer County.....	41	23	34.8	20	40.0	2	0.0	18	12	5	2.39	3.04
Ravenwood town, Nodaway County.....	185	119	44.5	94	36.2	20	75.0	66	56	26	2.38	2.97
Raymondville town, Texas County.....	157	96	43.8	72	38.9	19	52.6	61	52	24	2.31	2.95
Raymore city, Cass County.....	7,001	5,306	50.0	4,357	46.7	693	67.0	1,695	1,476	668	2.71	3.14
Raytown city, Jackson County.....	12,104	7,701	41.2	5,016	35.2	2,045	55.3	4,403	3,721	1,485	2.39	2.97
Rayville village, Ray County.....	68	54	38.9	35	37.1	11	45.5	14	13	4	3.28	3.74
Rea city, Andrew County.....	25	12	41.7	10	30.0	1	100.0	13	10	6	2.00	2.75
Redings Mill village, Newton County.....	64	42	40.5	37	37.8	5	60.0	22	19	6	2.36	2.95
Reeds town, Jasper County.....	35	25	44.0	18	27.8	3	100.0	10	10	6	2.71	3.20
Reeds Spring city, Stone County.....	374	259	41.7	195	36.4	50	58.0	115	90	44	2.44	2.90
Renick village, Randolph County.....	70	51	41.2	43	32.6	6	83.3	19	15	4	2.46	2.86
Rensselaer village, Ralls County.....	78	61	52.5	54	53.7	2	50.0	17	14	3	2.73	3.15
Republic city.....	5,516	3,999	54.0	2,991	49.2	719	69.4	1,517	1,222	445	2.64	3.09
Christian County (part).....	30	28	25.0	27	25.9	1	0.0	2	2	2	2.77	2.86
Greene County (part).....	5,486	3,971	54.2	2,964	49.4	718	69.5	1,515	1,220	443	2.64	3.09
Revere town, Clark County.....	36	24	25.0	21	19.0	2	100.0	12	12	1	2.19	2.71
Rhineland town, Montgomery County.....	60	41	36.6	34	32.4	7	57.1	19	16	8	2.37	2.93
Richards town, Vernon County.....	36	27	48.1	19	42.1	7	57.1	9	8	3	2.67	3.11
Rich Hill city, Bates County.....	567	351	44.4	257	38.1	70	61.4	216	188	103	2.46	3.11
Richland city.....	804	482	45.4	310	35.5	136	62.5	322	284	131	2.27	2.90
Camden County (part).....	48	29	55.2	22	50.0	5	80.0	19	16	5	2.44	3.21
Laclede County (part).....	53	29	58.6	14	50.0	13	69.2	24	19	7	2.51	3.34
Pulaski County (part).....	703	424	43.9	274	33.6	118	61.0	279	249	119	2.24	2.85
Richmond city, Ray County.....	2,430	1,475	44.6	1,038	37.3	320	61.3	955	824	342	2.31	2.93
Richmond Heights city, St. Louis County.....	4,244	2,012	41.4	1,518	40.6	356	45.2	2,232	1,798	440	2.01	2.84
Ridgely village, Platte County.....	38	31	41.9	29	37.9	1	100.0	7	6	1	2.74	3.00
Ridgeway city, Harrison County.....	197	123	44.7	95	37.9	19	57.9	74	61	35	2.36	2.97
Risco city, New Madrid County.....	149	92	42.4	74	41.9	13	61.5	57	46	20	2.32	2.91
Ritchey town, Newton County.....	32	22	40.9	15	53.3	5	20.0	10	5	2	2.56	3.00

Table 8.

Households and Families: 2010—Con.

[For information on confidentiality protection, nonsampling error, and definitions, see Selected Appendixes at <www.census.gov/prod/cen2010/cph-1-a.pdf>]

State County Place	Total households	Family households						Nonfamily households			Average size	
		Total		Husband-wife family		Female householder, no husband present		Total	Householder living alone		House- holds	Families
		Number	Percent with own children under 18 years	Number	Percent with own children under 18 years	Number	Percent with own children under 18 years		Total	65 years and over		
PLACE—Con.												
River Bend village, Jackson County.....	5	3	0.0	3	0.0	0	(X)	2	1	0	2.00	2.33
Riverside city, Platte County.....	1,308	672	46.7	435	39.5	170	61.8	636	510	97	2.16	2.91
Riverview village, St. Louis County.....	1,125	700	50.3	284	34.2	334	65.0	425	359	71	2.54	3.21
Riverview Estates village, Cass County.....	28	24	41.7	23	39.1	0	(X)	4	3	2	2.93	3.17
Rives town, Dunklin County.....	30	18	22.2	12	16.7	5	40.0	12	9	3	2.10	2.44
Rochepoint city, Boone County.....	121	63	31.7	44	27.3	13	53.8	58	48	21	1.97	2.60
Rockaway Beach city, Taney County.....	365	222	35.1	161	24.8	40	67.5	143	109	32	2.24	2.78
Rock Hill city, St. Louis County.....	2,064	1,198	42.3	873	41.1	244	46.3	866	698	187	2.25	2.93
Rock Port city, Atchison County.....	588	356	41.9	275	32.7	57	71.9	232	204	95	2.15	2.75
Rockville city, Bates County.....	72	38	47.4	29	48.3	6	50.0	34	28	15	2.31	3.21
Rogersville city.....	1,138	833	61.3	603	56.2	172	77.9	305	248	93	2.70	3.16
Greene County (part).....	105	73	68.5	53	62.3	14	85.7	32	23	6	2.68	3.18
Webster County (part).....	1,033	760	60.7	550	55.6	158	77.2	273	225	87	2.70	3.15
Rolla city, Phelps County.....	7,574	3,765	47.1	2,667	40.7	807	65.7	3,809	2,759	821	2.24	2.90
Roscoe village, St. Clair County.....	51	33	45.5	26	38.5	5	60.0	18	15	6	2.43	3.06
Rosebud city, Gasconade County.....	179	107	40.2	85	30.6	18	72.2	72	61	27	2.28	2.88
Rosendale city, Andrew County.....	50	38	44.7	31	48.4	6	33.3	12	11	1	2.86	3.37
Rothville village, Chariton County.....	37	29	55.2	22	54.5	5	40.0	8	8	1	2.68	3.10
Rush Hill village, Audrain County.....	60	39	46.2	29	31.0	6	83.3	21	19	4	2.52	3.10
Rushville town, Buchanan County.....	112	81	39.5	64	31.3	10	60.0	31	24	14	2.71	3.10
Russellville city, Cole County.....	323	212	55.7	151	48.3	44	79.5	111	101	38	2.50	3.14
Rutledge town, Scotland County.....	38	23	52.2	23	52.2	0	(X)	15	12	6	2.87	3.83
Saddlebrooke village.....	77	68	25.0	64	25.0	3	33.3	9	5	0	2.62	2.75
Christian County (part).....	66	57	19.3	53	18.9	3	33.3	9	5	0	2.36	2.47
Taney County (part).....	11	11	54.5	11	54.5	0	(X)	0	0	0	4.18	4.18
Saginaw village, Newton County.....	129	81	34.6	64	34.4	12	50.0	48	32	6	2.30	2.80
St. Ann city, St. Louis County.....	5,894	3,259	45.1	1,864	38.3	1,053	56.6	2,635	2,266	706	2.21	2.93
St. Charles city, St. Charles County.....	26,715	16,128	41.8	12,116	37.8	2,894	55.1	10,587	8,510	2,721	2.29	2.90
St. Clair city, Franklin County.....	1,908	1,136	50.3	716	45.8	308	60.7	772	640	264	2.43	3.11
St. Clement CDP, Pike County.....	30	17	52.9	13	53.8	4	50.0	13	13	6	2.60	3.59
St. Cloud village, Crawford County.....	18	12	33.3	9	22.2	3	66.7	6	4	2	2.28	2.67
Ste. Genevieve city, Ste. Genevieve County	1,824	1,087	40.8	796	34.4	210	63.3	737	634	308	2.28	2.94
St. Elizabeth village, Miller County.....	115	84	51.2	65	41.5	15	86.7	31	30	21	2.63	3.17
St. Francisville CDP, Clark County.....	70	47	40.4	35	31.4	8	75.0	23	18	9	2.56	2.89
St. George city, St. Louis County.....	673	320	41.3	209	36.8	85	51.8	353	299	146	1.99	2.79
St. James city, Phelps County.....	1,632	1,029	51.4	676	44.1	293	64.2	603	516	238	2.37	2.94
St. John city, St. Louis County.....	2,624	1,658	43.9	992	39.1	501	51.3	966	786	230	2.45	3.03
St. Joseph city, Buchanan County.....	29,727	18,492	45.0	12,491	38.2	4,299	60.8	11,235	9,113	3,629	2.43	3.01
St. Louis city.....	142,057	67,488	44.0	32,966	36.2	27,491	54.2	74,569	60,468	14,424	2.16	3.08
St. Martins city, Cole County.....	451	325	47.1	261	40.6	51	70.6	126	107	51	2.53	2.97
St. Mary city, Ste. Genevieve County.....	159	89	42.7	60	38.3	19	36.8	70	57	25	2.26	2.93
St. Paul city, St. Charles County.....	638	553	37.1	518	36.1	19	42.1	85	69	32	2.87	3.10
St. Peters city, St. Charles County.....	20,861	14,244	44.1	11,216	42.4	2,093	50.6	6,617	5,484	1,976	2.51	3.05
St. Robert city, Pulaski County.....	1,827	1,080	56.1	766	50.1	240	72.5	747	643	98	2.36	3.09
St. Thomas town, Cole County.....	95	71	59.2	60	56.7	8	75.0	24	24	12	2.77	3.34
Salem city, Dent County.....	2,152	1,248	45.1	862	38.5	293	54.9	904	802	385	2.24	2.93
Salisbury city, Chariton County.....	698	431	47.8	336	41.4	67	67.2	267	241	131	2.31	2.97
Sappington CDP, St. Louis County.....	3,520	2,066	37.9	1,623	34.4	328	51.8	1,454	1,323	684	2.15	2.85
Sarcoxie city, Jasper County.....	526	350	44.9	248	37.5	72	65.3	176	156	66	2.48	3.01
Savannah city, Andrew County.....	2,043	1,327	47.2	966	39.9	256	65.2	716	622	347	2.41	2.99
Schell City city, Vernon County.....	115	66	42.4	42	28.6	13	53.8	49	46	23	2.17	2.89
Scotsdale town, Jefferson County.....	81	63	42.9	53	39.6	9	55.6	18	14	2	2.74	3.11
Scott City city.....	1,794	1,245	46.0	900	42.6	258	55.0	549	468	196	2.54	3.02
Cape Girardeau County (part).....	0	0	(X)	0	(X)	0	(X)	0	0	0	0.00	0.00
Scott County (part).....	1,794	1,245	46.0	900	42.6	258	55.0	549	468	196	2.54	3.02
Sedalia city, Pettis County.....	8,850	5,226	47.0	3,480	39.7	1,276	63.0	3,624	3,018	1,207	2.36	3.00
Sedgewickville village, Bollinger County.....	61	41	58.5	31	54.8	5	60.0	20	12	7	2.84	3.34
Seligman city, Barry County.....	320	233	38.6	162	36.4	53	41.5	87	72	31	2.66	3.11
Senath city, Dunklin County.....	661	433	50.6	320	49.4	78	56.4	228	205	113	2.56	3.24
Seneca city, Newton County.....	877	612	49.7	423	43.3	140	60.7	265	234	123	2.60	3.13
Seymour city, Webster County.....	746	510	48.4	350	42.0	113	59.3	236	210	113	2.52	3.05
Shelbina city, Shelby County.....	717	443	42.9	333	33.9	71	69.0	274	247	122	2.27	2.85
Shelbyville city, Shelby County.....	240	151	37.1	123	30.1	23	65.2	89	81	40	2.27	2.85
Sheldon city, Vernon County.....	208	128	51.6	86	46.5	29	58.6	80	63	27	2.61	3.25
Shell Knob CDP.....	661	448	16.5	390	11.0	35	51.4	213	183	112	2.09	2.46
Barry County (part).....	523	352	12.8	315	8.3	20	45.0	171	152	95	2.00	2.37
Stone County (part).....	138	96	30.2	75	22.7	15	60.0	42	31	17	2.41	2.78

Table 8.

Households and Families: 2010—Con.

[For information on confidentiality protection, nonsampling error, and definitions, see Selected Appendixes at <www.census.gov/prod/cen2010/cph-1-a.pdf>]

State County Place	Total households	Family households						Nonfamily households			Average size	
		Total		Husband-wife family		Female householder, no husband present		Total	Householder living alone		House- holds	Families
		Number	Percent with own children under 18 years	Number	Percent with own children under 18 years	Number	Percent with own children under 18 years		Total	65 years and over		
PLACE—Con.												
Sheridan town, Worth County.....	98	52	36.5	45	35.6	3	33.3	46	43	24	1.99	2.81
Shoal Creek Drive village, Newton County...	141	96	33.3	75	30.7	12	41.7	45	36	18	2.39	2.88
Shoal Creek Estates village, Newton County	35	29	44.8	25	44.0	1	0.0	6	5	1	2.74	3.00
Shrewsbury city, St. Louis County.....	3,218	1,331	37.8	1,038	35.9	227	44.9	1,887	1,609	748	1.84	2.76
Sibley village, Jackson County.....	129	98	40.8	79	36.7	11	72.7	31	25	13	2.77	3.14
Slakeston city.....	6,749	4,326	44.3	2,776	35.8	1,255	61.7	2,423	2,098	883	2.37	2.96
New Madrid County (part).....	720	485	43.1	366	42.3	85	48.2	235	201	82	2.42	2.96
Scott County (part).....	6,029	3,841	44.4	2,410	34.8	1,170	62.6	2,188	1,897	801	2.37	2.96
Silex village, Lincoln County.....	57	37	43.2	21	28.6	12	66.7	20	17	5	2.53	3.16
Silver Creek village, Newton County.....	249	202	24.3	174	21.8	19	36.8	47	36	21	2.50	2.70
Skidmore city, Nodaway County.....	122	81	43.2	64	39.1	10	40.0	41	34	17	2.33	2.80
Slater city, Saline County.....	785	469	45.0	327	41.0	98	54.1	316	268	136	2.30	2.94
Smithton city, Pettis County.....	206	151	51.7	110	48.2	35	65.7	55	41	12	2.70	3.13
Smithville city.....	3,115	2,321	53.2	1,899	50.7	282	64.9	794	682	260	2.68	3.13
Clay County (part).....	3,115	2,321	53.2	1,899	50.7	282	64.9	794	682	260	2.68	3.13
Platte County (part).....	0	0	(X)	0	(X)	0	(X)	0	0	0	0.00	0.00
South Fork CDP, Howell County.....	90	66	48.5	54	44.4	9	88.9	24	21	12	2.68	3.20
South Gifford village, Macon County.....	19	13	38.5	12	33.3	1	100.0	6	3	0	2.63	3.08
South Gorin town, Scotland County.....	44	25	28.0	16	31.3	6	16.7	19	18	7	2.07	2.80
South Greenfield village, Dade County.....	40	26	38.5	21	33.3	2	50.0	14	12	7	2.25	2.73
South Lineville town, Mercer County.....	13	6	33.3	6	33.3	0	(X)	7	5	2	2.15	3.17
Southwest City town, McDonald County.....	319	225	60.4	150	56.0	48	70.8	94	73	28	3.04	3.53
Spanish Lake CDP, St. Louis County.....	7,730	4,921	53.8	2,294	40.4	2,220	66.9	2,809	2,444	739	2.52	3.19
Sparta city, Christian County.....	696	476	55.5	346	51.2	100	67.0	220	194	84	2.52	3.07
Spickard city, Grundy County.....	112	68	42.6	48	33.3	14	64.3	44	36	14	2.27	2.75
Spokane CDP, Christian County.....	56	50	62.0	41	53.7	6	100.0	6	5	2	3.16	3.28
Springfield city.....	69,754	35,453	40.8	23,964	34.0	8,199	56.9	34,301	26,039	8,228	2.13	2.81
Christian County (part).....	1	0	(X)	0	(X)	0	(X)	1	0	0	2.00	0.00
Greene County (part).....	69,753	35,453	40.8	23,964	34.0	8,199	56.9	34,300	26,039	8,228	2.13	2.81
Stanberry city, Gentry County.....	477	304	42.1	249	37.3	45	66.7	173	154	91	2.35	2.98
Stark City town, Newton County.....	60	39	30.8	28	28.6	6	66.7	21	18	8	2.32	2.82
Steele city, Pemiscot County.....	838	551	50.8	339	44.5	159	62.3	287	246	109	2.54	3.12
Stellville city, Crawford County.....	638	345	51.3	217	43.8	87	62.1	293	240	122	2.35	3.12
Stella town, Newton County.....	65	40	57.5	29	55.2	9	66.7	25	22	11	2.43	3.20
Stewartsville city, DeKalb County.....	298	209	36.8	152	31.6	38	50.0	89	72	30	2.52	2.98
Stockton city, Cedar County.....	774	470	44.5	340	34.4	93	68.8	304	273	170	2.26	2.92
Stotesbury town, Vernon County.....	7	6	16.7	5	0.0	1	100.0	1	1	0	2.57	2.67
Stotts City city, Lawrence County.....	84	53	32.1	38	28.9	10	40.0	31	26	12	2.62	3.09
Stoutland city.....	93	50	28.0	35	22.9	11	45.5	43	36	22	2.06	2.74
Camden County (part).....	74	40	30.0	28	21.4	8	62.5	34	29	17	2.05	2.73
Laclede County (part).....	19	10	20.0	7	28.6	3	0.0	9	7	5	2.11	2.80
Stoutsville village, Monroe County.....	16	14	28.6	13	30.8	1	0.0	2	2	0	2.25	2.43
Stover city, Morgan County.....	453	270	38.5	192	32.3	50	54.0	183	152	80	2.32	2.92
Strafford city, Greene County.....	867	636	51.9	469	48.2	124	64.5	231	196	71	2.64	3.08
Strasburg city, Cass County.....	54	41	43.9	31	48.4	4	25.0	13	11	5	2.61	3.05
Sturgeon city, Boone County.....	361	244	41.8	179	34.1	52	65.4	117	100	53	2.38	2.84
Sugar Creek city.....	1,420	852	37.4	554	32.5	211	48.3	568	452	160	2.36	2.96
Clay County (part).....	0	0	(X)	0	(X)	0	(X)	0	0	0	0.00	0.00
Jackson County (part).....	1,420	852	37.4	554	32.5	211	48.3	568	452	160	2.36	2.96
Sullivan city.....	2,829	1,793	48.6	1,186	41.6	444	62.4	1,036	877	407	2.44	3.03
Crawford County (part).....	574	395	49.6	251	39.0	118	71.2	179	154	59	2.47	2.95
Franklin County (part).....	2,255	1,398	48.4	935	42.2	326	59.2	857	723	348	2.44	3.06
Summersville city.....	232	133	40.6	94	31.9	29	58.6	99	84	52	2.16	2.78
Shannon County (part).....	34	20	40.0	12	25.0	4	75.0	14	12	7	2.12	2.60
Texas County (part).....	198	113	40.7	82	32.9	25	56.0	85	72	45	2.17	2.81
Sumner town, Chariton County.....	52	26	38.5	15	33.3	6	50.0	26	24	12	1.96	2.77
Sundown CDP, Ozark County.....	26	18	5.6	17	5.9	1	0.0	8	6	5	1.85	2.06
Sunrise Beach village.....	207	122	32.0	89	19.1	22	68.2	85	67	38	2.08	2.51
Camden County (part).....	172	98	34.7	69	21.7	19	68.4	74	59	34	2.08	2.55
Morgan County (part).....	35	24	20.8	20	10.0	3	66.7	11	8	4	2.11	2.33
Sunset Hills city, St. Louis County.....	3,424	2,422	35.5	2,144	33.7	186	46.2	1,002	883	620	2.39	2.89
Sweet Springs city, Saline County.....	575	368	40.8	254	32.3	75	60.0	207	163	77	2.48	3.00
Sycamore Hills village, St. Louis County.....	282	167	41.9	125	39.2	34	50.0	115	86	33	2.37	3.00
Syracuse city, Morgan County.....	68	45	40.0	31	32.3	6	66.7	23	15	10	2.53	3.04
Tallapoosa city, New Madrid County.....	68	45	37.8	25	28.0	14	57.1	23	22	10	2.47	2.98

Table 8.

Households and Families: 2010—Con.

[For information on confidentiality protection, nonsampling error, and definitions, see Selected Appendixes at <www.census.gov/prod/cen2010/cph-1-a.pdf>]

State County Place	Total households	Family households						Nonfamily households			Average size	
		Total		Husband-wife family		Female householder, no husband present		Total	Householder living alone		House- holds	Families
		Number	Percent with own children under 18 years	Number	Percent with own children under 18 years	Number	Percent with own children under 18 years		Total	65 years and over		
PLACE—Con.												
Taneyville village, Taney County.....	149	106	49.1	70	41.4	25	68.0	43	38	16	2.66	3.18
Taos city, Cole County.....	331	249	50.2	207	48.3	29	58.6	82	72	39	2.65	3.10
Tarkio city, Atchison County.....	703	421	37.8	330	33.6	56	50.0	282	249	120	2.19	2.83
Tarrants village, Pike County.....	12	9	11.1	7	0.0	2	50.0	3	3	2	1.83	2.11
Terre du Lac CDP, St. Francois County.....	954	688	33.4	571	29.6	76	53.9	266	209	121	2.43	2.81
Thayer city, Oregon County.....	955	565	41.9	405	36.5	111	56.8	390	345	158	2.27	2.93
Theodosia village, Ozark County.....	122	68	26.5	51	17.6	14	57.1	54	46	26	1.99	2.56
Thomasville CDP, Oregon County.....	32	21	38.1	12	25.0	4	75.0	11	9	8	2.13	2.62
Three Creeks village, Warren County.....	3	3	0.0	3	0.0	0	(X)	0	0	0	2.00	2.00
Tightwad village, Henry County.....	31	18	27.8	15	13.3	1	100.0	13	10	3	2.23	2.72
Tina village, Carroll County.....	60	47	34.0	37	32.4	7	42.9	13	12	4	2.62	2.91
Tindall town, Grundy County.....	32	20	35.0	16	25.0	2	50.0	12	11	8	2.41	3.05
Tipton city, Moniteau County.....	876	558	47.1	446	41.9	82	70.7	318	288	131	2.34	2.96
Town and Country city, St. Louis County.....	3,591	2,798	37.8	2,592	37.3	142	40.8	793	641	356	2.66	3.02
Tracy city, Platte County.....	81	56	39.3	46	34.8	7	71.4	25	19	4	2.57	3.13
Trenton city, Grundy County.....	2,559	1,467	42.4	1,100	34.3	254	66.5	1,092	969	501	2.21	2.89
Trimble city, Clinton County.....	269	177	45.8	124	40.3	29	55.2	92	77	18	2.40	2.93
Triplett city, Chariton County.....	21	10	10.0	9	11.1	0	(X)	11	7	5	1.95	2.50
Troy city, Lincoln County.....	3,843	2,727	56.7	1,942	51.6	569	67.5	1,116	938	386	2.67	3.16
Truesdale city, Warren County.....	270	175	57.7	100	47.0	61	73.8	95	77	18	2.71	3.30
Truxton village, Lincoln County.....	32	24	54.2	16	43.8	7	71.4	8	7	2	2.84	3.21
Turney village, Clinton County.....	64	36	52.8	29	44.8	4	75.0	28	25	7	2.31	3.06
Tuscumbia town, Miller County.....	55	38	36.8	26	38.5	7	28.6	17	14	5	2.56	2.97
Twin Oaks village, St. Louis County.....	177	107	29.0	91	27.5	10	30.0	70	59	22	2.21	2.80
Umber View Heights village, Cedar County..	25	16	25.0	13	15.4	2	100.0	9	8	4	1.92	2.38
Union city, Franklin County.....	3,902	2,612	53.1	1,863	49.0	512	61.5	1,290	1,056	424	2.59	3.14
Union Star town, DeKalb County.....	175	123	43.9	96	37.5	19	73.7	52	48	30	2.50	2.99
Unionville city, Putnam County.....	844	468	45.3	331	35.6	103	68.9	376	341	177	2.14	2.86
Unity Village village, Jackson County.....	65	11	45.5	6	50.0	3	33.3	54	48	11	1.32	2.36
University City city, St. Louis County.....	16,154	8,484	39.2	5,466	36.1	2,416	46.8	7,670	5,892	2,046	2.18	2.90
Uplands Park village, St. Louis County.....	168	127	32.3	62	27.4	52	42.3	41	34	15	2.65	3.04
Urbana city, Dallas County.....	163	111	45.9	85	42.4	20	55.0	52	44	24	2.44	2.95
Urich city, Henry County.....	216	132	47.7	98	40.8	19	57.9	84	75	35	2.34	3.05
Utica village, Livingston County.....	106	79	32.9	65	30.8	8	50.0	27	18	8	2.54	2.89
Valley Park city, St. Louis County.....	2,974	1,640	51.0	1,199	49.0	296	58.1	1,334	1,072	337	2.27	3.04
Van Buren town, Carter County.....	362	197	46.2	135	39.3	38	55.3	165	151	90	2.18	2.95
Vandalia city.....	1,105	671	41.4	452	30.8	167	63.5	434	379	178	2.24	2.82
Audrain County (part).....	1,105	671	41.4	452	30.8	167	63.5	434	379	178	2.24	2.82
Ralls County (part).....	0	0	(X)	0	(X)	0	(X)	0	0	0	0.00	0.00
Vandiver village, Audrain County.....	29	23	26.1	20	25.0	2	50.0	6	6	4	2.45	2.78
Vanduser village, Scott County.....	94	59	39.0	33	36.4	21	42.9	35	27	15	2.54	3.03
Velda City city, St. Louis County.....	578	363	41.9	108	35.2	215	47.0	215	188	66	2.46	3.10
Velda Village Hills village, St. Louis County..	427	295	28.1	110	13.6	150	37.3	132	115	39	2.47	2.97
Verona town, Lawrence County.....	206	146	58.9	111	58.6	24	58.3	60	55	31	3.00	3.68
Versailles city, Morgan County.....	1,034	590	44.9	386	34.5	164	65.2	444	400	214	2.22	2.94
Viburnum city, Iron County.....	278	199	45.7	149	38.3	36	61.1	79	69	34	2.41	2.85
Vienna city, Maries County.....	264	134	43.3	100	36.0	21	66.7	130	124	82	2.06	2.88
Village of Four Seasons village, Camden County.....	966	701	34.8	615	29.3	52	71.2	265	212	73	2.30	2.65
Villa Ridge CDP, Franklin County.....	948	738	40.7	572	35.8	111	57.7	210	174	70	2.77	3.10
Vinita Park city, St. Louis County.....	761	496	42.1	259	37.8	187	49.2	265	226	61	2.46	3.06
Vinita Terrace village, St. Louis County.....	108	73	39.7	44	31.8	25	52.0	35	29	8	2.56	3.07
Vista village, St. Clair County.....	22	13	61.5	12	58.3	1	100.0	9	9	3	2.45	3.38
Waco city, Jasper County.....	34	24	45.8	22	45.5	2	50.0	10	7	4	2.56	3.08
Walker city, Vernon County.....	113	73	47.9	58	43.1	9	55.6	40	32	14	2.39	2.93
Walnut Grove city, Greene County.....	274	184	42.9	136	38.2	41	51.2	90	77	37	2.43	2.97
Wardell town, Pemiscot County.....	172	123	43.1	73	34.2	36	61.1	49	48	19	2.48	2.97
Wardsville village, Cole County.....	516	416	58.2	343	54.5	51	78.4	100	87	41	2.92	3.28
Warrensburg city, Johnson County.....	6,803	3,400	49.6	2,456	44.5	705	66.2	3,403	2,125	547	2.32	2.96
Warrenton city, Warren County.....	2,927	1,969	53.9	1,375	47.4	442	68.3	958	794	367	2.61	3.17
Warsaw city, Benton County.....	914	523	41.5	380	35.5	111	56.8	391	345	192	2.20	2.88
Watson Woods city, St. Louis County.....	760	568	43.1	522	43.3	34	47.1	192	180	111	2.58	3.07
Washburn city, Barry County.....	178	110	47.3	78	43.6	20	45.0	68	51	20	2.44	3.05
Washington city, Franklin County.....	5,863	3,665	45.9	2,833	41.6	595	60.3	2,198	1,871	820	2.35	2.97
Wasola CDP, Ozark County.....	49	31	38.7	25	32.0	4	50.0	18	16	4	2.31	2.84
Watson village, Atchison County.....	40	28	32.1	20	35.0	5	40.0	12	10	3	2.50	2.96
Waverly city, Lafayette County.....	317	215	43.3	181	40.9	23	52.2	102	88	49	2.44	3.01
Wayland city, Clark County.....	233	138	42.8	101	32.7	18	72.2	95	82	31	2.29	2.92
Waynesville city, Pulaski County.....	1,894	1,252	53.4	934	48.7	252	67.9	642	547	155	2.48	3.04
Weatherby town, DeKalb County.....	41	28	46.4	17	47.1	9	55.6	13	9	3	2.61	3.04
Weatherby Lake city, Platte County.....	699	564	28.9	510	27.1	38	50.0	135	117	46	2.45	2.73
Weaubleau city, Hickory County.....	190	111	38.7	80	33.8	25	52.0	79	70	37	2.20	2.81

Table 8.
Households and Families: 2010—Con.

[For information on confidentiality protection, nonsampling error, and definitions, see Selected Appendixes at <www.census.gov/prod/cen2010/cph-1-a.pdf>]

State County Place	Total households	Family households						Nonfamily households			Average size	
		Total		Husband-wife family		Female householder, no husband present		Total	Householder living alone		House- holds	Families
		Number	Percent with own children under 18 years	Number	Percent with own children under 18 years	Number	Percent with own children under 18 years		Total	65 years and over		
PLACE—Con.												
Webb City city, Jasper County.....	4,230	2,840	51.7	2,024	46.8	587	64.1	1,390	1,138	438	2.57	3.10
Webster Groves city, St. Louis County.....	9,156	6,024	47.6	4,975	46.8	797	50.8	3,132	2,649	1,264	2.43	3.04
Weingarten CDP, Ste. Genevieve County....	52	33	51.5	28	53.6	4	50.0	19	13	7	2.56	3.18
Weldon Spring city, St. Charles County.....	2,050	1,580	37.0	1,453	36.3	83	41.0	470	421	274	2.59	3.01
Weldon Spring Heights town, St. Charles County.....	35	33	21.2	28	17.9	2	50.0	2	1	1	2.60	2.64
Wellington city, Lafayette County.....	322	225	47.6	177	45.2	35	57.1	97	89	37	2.52	3.06
Wellston city, St. Louis County.....	785	540	56.9	115	47.0	373	62.5	245	213	71	2.95	3.62
Wellsville city, Montgomery County.....	446	289	46.7	210	42.9	50	58.0	157	139	69	2.54	3.15
Wentworth village, Newton County.....	54	41	41.5	29	34.5	7	71.4	13	11	4	2.72	3.12
Wentzville city, St. Charles County.....	9,767	7,852	61.0	6,376	58.3	1,085	73.1	1,915	1,525	492	2.96	3.31
West Alton city, St. Charles County.....	203	144	36.1	101	34.7	27	37.0	59	48	13	2.57	2.97
Westboro city, Atchison County.....	56	39	46.2	31	38.7	5	80.0	17	13	4	2.52	3.03
West Line village, Cass County.....	37	28	42.9	20	40.0	4	50.0	9	7	3	2.62	3.00
Weston city, Platte County.....	702	457	44.6	345	39.7	84	59.5	245	216	98	2.34	2.93
Westphalia city, Osage County.....	166	80	41.3	66	37.9	13	53.8	86	78	38	1.97	2.90
West Plains city, Howell County.....	5,001	3,012	47.6	2,098	39.3	691	67.3	1,989	1,705	750	2.30	2.93
West Sullivan town, Crawford County.....	41	31	58.1	23	56.5	7	71.4	10	8	4	2.90	3.26
Westwood village, St. Louis County.....	120	88	31.8	81	28.4	4	50.0	32	26	15	2.32	2.66
Wheatland city, Hickory County.....	185	95	37.9	57	24.6	26	65.4	90	81	44	2.01	2.67
Wheaton city, Barry County.....	274	175	50.9	125	42.4	42	71.4	99	90	43	2.54	3.17
Wheeling city, Livingston County.....	107	78	41.0	58	32.8	14	57.1	29	23	13	2.53	2.92
Whiteman AFB CDP, Johnson County.....	625	606	74.9	534	72.1	59	96.6	19	19	1	3.35	3.41
Whiteside village, Lincoln County.....	29	20	30.0	12	16.7	5	40.0	9	6	2	2.59	2.80
Whitewater town, Cape Girardeau County....	46	35	37.1	26	26.9	6	66.7	11	10	6	2.72	3.11
Wilbur Park village, St. Louis County.....	203	132	38.6	99	38.4	24	33.3	71	59	24	2.32	2.86
Wildwood city, St. Louis County.....	12,112	10,153	52.6	9,110	51.4	729	65.8	1,959	1,646	608	2.93	3.24
Willard city, Greene County.....	1,901	1,455	56.4	1,136	51.8	227	72.2	446	365	139	2.75	3.13
Williamsville city, Wayne County.....	148	98	38.8	66	33.3	20	55.0	50	44	23	2.31	2.80
Willow Springs city, Howell County.....	925	564	49.3	391	37.3	127	78.0	361	325	169	2.36	2.94
Wilson City village, Mississippi County.....	56	25	28.0	3	0.0	17	29.4	31	29	8	2.05	3.08
Winchester city, St. Louis County.....	596	386	45.3	266	42.9	78	46.2	210	174	58	2.44	3.02
Windsor city.....	1,193	781	42.3	577	36.2	148	59.5	412	353	156	2.39	2.94
Henry County (part).....	1,156	753	42.6	555	36.6	144	59.0	403	344	152	2.39	2.94
Pettis County (part).....	37	28	32.1	22	27.3	4	75.0	9	9	4	2.62	2.96
Windsor Place village, Cooper County.....	113	92	46.7	68	38.2	19	68.4	21	19	5	2.73	3.00
Winfield city, Lincoln County.....	525	360	57.5	247	54.3	85	68.2	165	129	40	2.61	3.10
Winigan CDP, Sullivan County.....	17	15	40.0	12	33.3	0	(X)	2	2	2	2.59	2.73
Winona city, Shannon County.....	529	358	51.4	247	41.7	74	71.6	171	143	76	2.52	3.02
Winston village, Daviess County.....	95	69	46.4	47	34.0	11	63.6	26	23	5	2.73	3.04
Wood Heights city, Ray County.....	257	200	44.0	171	39.2	19	78.9	57	46	18	2.79	3.16
Woodson Terrace city, St. Louis County.....	1,603	1,019	44.6	569	39.7	341	55.7	584	462	158	2.53	3.12
Woodridge village, Cooper County.....	32	15	46.7	8	50.0	5	60.0	17	16	0	1.91	2.80
Worth village, Worth County.....	23	15	53.3	12	50.0	3	66.7	8	3	3	2.74	3.27
Wortham CDP, St. Francois County.....	103	71	52.1	50	48.0	12	75.0	32	23	6	2.67	3.07
Worthington village, Putnam County.....	33	19	47.4	15	40.0	1	0.0	14	13	1	2.45	3.26
Wright City city, Warren County.....	1,178	823	54.9	548	47.6	194	70.1	355	275	76	2.65	3.10
Wyaconda city, Clark County.....	108	63	47.6	47	34.0	10	80.0	45	41	18	2.10	2.76
Wyatt city, Mississippi County.....	135	84	46.4	62	41.9	14	64.3	51	45	17	2.36	3.00
Zalma village, Bollinger County.....	54	32	28.1	25	24.0	7	42.9	22	20	4	2.26	2.97

Table 9.

Household Relationship and Group Quarters Population: 2010

[For information on confidentiality protection, nonsampling error, and definitions, see Selected Appendixes at <www.census.gov/prod/cen2010/cph-1-a.pdf>]

State County County Subdivision Place	Household population							Group quarters population		
	Total	Householder	Relationship to householder					Total	Institutionalized population	Non-institutionalized population
			Spouse	Child	Other relatives	Nonrelatives				
						Total	Unmarried partner			
Missouri.....	5,814,785	2,375,611	1,150,929	1,672,430	287,911	327,904	159,237	174,142	93,274	80,868
Adair County.....	22,707	9,877	4,231	5,590	675	2,334	540	2,900	300	2,600
Benton township.....	16,800	7,547	2,798	3,806	521	2,128	426	2,900	300	2,600
Kirksville city.....	14,605	6,714	2,216	3,155	463	2,057	391	2,900	300	2,600
Clay township.....	626	244	162	187	12	21	15	0	0	0
Liberty township.....	324	141	90	81	5	7	5	0	0	0
Morrow township.....	431	169	117	129	9	7	5	0	0	0
Nineveh township.....	1,289	533	301	367	37	51	29	0	0	0
Novinger city.....	456	206	97	125	12	16	12	0	0	0
Pettis township.....	795	314	180	260	19	22	6	0	0	0
Millard village.....	89	40	23	23	0	3	0	0	0	0
Polk township.....	639	232	139	217	24	27	15	0	0	0
Greentop city (part).....	85	35	14	23	6	7	6	0	0	0
Salt River township.....	1,043	421	249	310	26	37	25	0	0	0
Brashear city.....	273	120	46	85	7	15	12	0	0	0
Walnut township.....	257	98	70	66	12	11	5	0	0	0
Wilson township.....	503	178	125	167	10	23	9	0	0	0
Gibbs village.....	107	34	20	46	3	4	4	0	0	0
Andrew County.....	17,099	6,700	4,053	4,911	722	713	426	192	181	11
Benton township.....	1,020	388	257	302	49	24	18	0	0	0
Bolckow city.....	187	78	37	56	8	8	5	0	0	0
Rosendale city.....	143	50	31	50	9	3	2	0	0	0
Clay township.....	259	94	68	81	6	10	5	0	0	0
Empire township.....	423	154	117	128	17	7	7	0	0	0
Jackson township.....	620	239	146	206	20	9	6	0	0	0
Fillmore city.....	184	70	35	70	5	4	4	0	0	0
Jefferson township.....	4,646	1,781	1,153	1,275	214	223	122	0	0	0
Country Club village.....	2,449	960	589	679	93	128	74	0	0	0
Lincoln township.....	1,184	460	269	326	62	67	35	0	0	0
Amazonia village.....	312	118	64	83	24	23	8	0	0	0
Monroe township.....	793	297	214	226	32	24	11	0	0	0
Cosby village.....	124	45	29	36	7	7	3	0	0	0
Nodaway township.....	6,607	2,645	1,401	1,993	272	296	184	131	120	11
Savannah city.....	4,926	2,043	966	1,477	199	241	156	131	120	11
Platte township.....	426	186	103	100	11	26	20	0	0	0
Rea city.....	50	25	10	11	0	4	3	0	0	0
Rochester township.....	1,121	456	325	274	39	27	18	61	61	0
Atchison County.....	5,587	2,498	1,313	1,403	150	223	154	98	88	10
Benton township.....	23	11	4	4	0	4	3	0	0	0
Buchanan township.....	83	39	25	12	5	2	2	0	0	0
Clark township.....	895	393	223	221	20	38	25	0	0	0
Fairfax city.....	638	285	150	158	11	34	21	0	0	0
Clay township.....	1,743	797	402	442	38	64	46	55	55	0
Rock Port city (part).....	1,262	587	275	322	27	51	37	55	55	0
Colfax township.....	65	28	13	21	1	2	1	0	0	0
Dale township.....	231	97	71	57	5	1	1	0	0	0
Lincoln township.....	378	167	94	93	8	16	12	0	0	0
Blanchard CDP.....	22	9	2	7	0	4	2	0	0	0
Westboro city.....	141	56	31	46	2	6	4	0	0	0
Nishnabotna township.....	155	68	32	38	9	8	5	0	0	0
Watson village.....	100	40	20	28	7	5	3	0	0	0
Polk township.....	226	89	60	62	6	9	8	0	0	0
Tarkio township.....	1,709	777	375	440	47	70	43	43	33	10
Tarkio city.....	1,540	703	330	395	46	66	42	43	33	10
Templeton township.....	79	32	14	13	11	9	8	0	0	0
Phelps City CDP.....	24	10	3	2	7	2	2	0	0	0
Rock Port city (part).....	1	1	0	0	0	0	0	0	0	0
Audrain County.....	23,429	9,590	4,744	6,857	979	1,259	727	2,100	1,682	418
Cuivre township.....	3,620	1,572	728	970	160	190	124	1,505	1,505	0
Farber city.....	322	150	51	93	9	19	11	0	0	0
Vandalia city (part).....	2,473	1,105	452	645	122	149	98	1,426	1,426	0
Linn township.....	615	244	148	183	10	30	18	0	0	0
Laddonia city (part).....	7	3	2	1	1	0	0	0	0	0
Rush Hill village.....	151	60	29	51	2	9	6	0	0	0
Loutre township.....	824	357	218	207	19	23	14	0	0	0
Benton City village.....	104	49	31	21	1	2	1	0	0	0
Martinsburg town.....	304	137	72	77	7	11	7	0	0	0
Prairie township.....	932	386	207	268	25	46	29	0	0	0
Laddonia city (part).....	506	223	98	141	20	24	14	0	0	0
Saling township.....	1,414	337	269	728	54	26	8	58	0	58
Salt River township.....	9,316	3,920	1,863	2,583	430	520	286	181	122	59
Mexico city (part).....	6,763	2,903	1,263	1,900	296	401	216	181	122	59
South Fork township.....	5,075	2,164	900	1,420	235	356	220	356	55	301
Mexico city (part).....	4,243	1,824	672	1,219	198	330	203	356	55	301
Vandiver village.....	71	29	20	19	2	1	1	0	0	0
Wilson township.....	1,633	610	411	498	46	68	28	0	0	0
Centralia city (part).....	0	0	0	0	0	0	0	0	0	0

Table 9.

Household Relationship and Group Quarters Population: 2010—Con.

[For information on confidentiality protection, nonsampling error, and definitions, see Selected Appendixes at <www.census.gov/prod/cen2010/cph-1-a.pdf>]

State County County Subdivision Place	Household population							Group quarters population		
	Total	Householder	Relationship to householder					Total	Institutionalized population	Non-institutionalized population
			Spouse	Child	Other relatives	Nonrelatives				
						Total	Unmarried partner			
Barry County.....	35,301	14,057	7,900	9,757	1,928	1,659	916	296	290	6
Ash township.....	948	350	226	291	54	27	14	0	0	0
Butterfield township.....	973	319	198	354	54	48	19	0	0	0
Butterfield village.....	470	146	90	180	30	24	12	0	0	0
Capps Creek township.....	630	222	141	202	33	32	17	0	0	0
Monett city (part).....	4	1	0	2	0	1	1	0	0	0
Pierce City city (part).....	0	0	0	0	0	0	0	0	0	0
Corsicana township.....	418	144	94	142	18	20	6	0	0	0
Crane Creek township.....	938	356	227	274	46	35	23	0	0	0
Exeter township.....	1,628	633	338	492	84	81	44	0	0	0
Exeter city.....	772	293	144	256	36	43	21	0	0	0
Flat Creek township.....	5,833	2,347	1,271	1,637	306	272	144	164	164	0
Cassville city.....	3,102	1,275	623	897	166	141	74	164	164	0
Jenkins township.....	398	153	105	102	23	15	5	0	0	0
Kings Prairie township.....	971	360	247	290	36	38	24	0	0	0
Monett city (part).....	13	5	3	4	0	1	0	0	0	0
Liberty township.....	1,165	437	260	357	64	47	24	0	0	0
McDonald township.....	853	328	199	257	37	32	18	0	0	0
McDowell township.....	288	117	70	69	22	10	3	0	0	0
Mineral township.....	861	360	215	210	30	46	28	0	0	0
Monett township.....	6,325	2,463	1,156	1,932	410	364	199	132	126	6
Monett city (part).....	5,599	2,208	985	1,694	368	344	185	132	126	6
Mountain township.....	306	131	68	74	17	16	14	0	0	0
Ozark township.....	955	364	248	276	33	34	16	0	0	0
Pioneer township.....	193	75	42	55	10	11	7	0	0	0
Pleasant Ridge township.....	486	179	99	148	30	30	22	0	0	0
Purdy township.....	1,972	727	377	646	128	94	54	0	0	0
Purdy city.....	1,098	399	196	380	75	48	27	0	0	0
Roaring River township.....	1,333	620	367	225	67	54	31	0	0	0
Chain-O-Lakes village.....	126	57	30	22	13	4	2	0	0	0
Eagle Rock CDP.....	199	98	56	22	9	14	9	0	0	0
Shell Knob township.....	1,177	564	331	181	44	57	35	0	0	0
Shell Knob CDP (part).....	545	273	145	73	28	26	16	0	0	0
Sugar Creek township.....	1,851	708	382	515	157	89	50	0	0	0
Seligman city.....	851	320	162	242	87	40	25	0	0	0
Washburn township.....	1,168	447	251	345	68	57	35	0	0	0
Washburn city.....	435	178	78	127	20	32	22	0	0	0
Wheaton township.....	1,133	431	229	365	53	55	27	0	0	0
Wheaton city.....	696	274	125	228	26	43	22	0	0	0
White River township.....	2,498	1,222	759	318	104	95	57	0	0	0
Arrow Point village.....	86	43	22	13	5	3	1	0	0	0
Emerald Beach village.....	228	117	64	32	8	7	5	0	0	0
Golden CDP.....	280	131	80	39	16	14	6	0	0	0
Shell Knob CDP (part).....	501	250	170	43	23	15	9	0	0	0
Barton County.....	12,312	4,929	2,712	3,657	513	501	282	90	74	16
Barton City township.....	250	88	65	78	10	9	4	0	0	0
Central township.....	561	214	140	185	8	14	12	0	0	0
City township.....	4,448	1,866	856	1,296	202	228	133	84	74	10
Lamar city.....	4,448	1,866	856	1,296	202	228	133	84	74	10
Doylestown township.....	231	86	52	86	1	6	4	0	0	0
Golden City township.....	1,091	469	220	299	51	52	30	6	0	6
Golden City city.....	759	325	138	221	39	36	22	6	0	6
Lamar township.....	1,490	582	394	391	61	62	28	0	0	0
Lamar Heights city.....	178	79	41	48	4	6	3	0	0	0
Leroy township.....	223	104	51	61	4	3	3	0	0	0
Liberal city (part).....	25	20	2	3	0	0	0	0	0	0
Milford township.....	272	118	67	65	9	13	5	0	0	0
Milford village.....	26	14	5	6	0	1	1	0	0	0
Nashville township.....	390	141	95	127	16	11	3	0	0	0
Newport township.....	337	122	80	115	6	14	7	0	0	0
Northfork township.....	263	100	67	76	14	6	2	0	0	0
Ozark township.....	1,078	420	231	360	44	23	14	0	0	0
Burgess town.....	57	24	13	16	3	1	1	0	0	0
Liberal city (part).....	734	299	146	244	26	19	10	0	0	0
Richland township.....	529	211	125	150	21	22	16	0	0	0
South West township.....	642	240	148	191	39	24	15	0	0	0
Mindenmines city.....	365	133	71	110	33	18	11	0	0	0
Union township.....	507	168	121	177	27	14	6	0	0	0
Irwin CDP.....	69	23	17	26	3	0	0	0	0	0
Bates County.....	16,738	6,744	3,758	4,723	747	766	412	311	294	17
Charlotte township.....	357	140	94	101	9	13	8	0	0	0
Deepwater township.....	307	117	78	88	13	11	4	0	0	0
Deer Creek township.....	2,284	896	508	674	112	94	58	65	53	12
Adrian city (part).....	1,347	550	280	400	59	58	34	65	53	12
East Boone township.....	538	209	144	158	17	10	7	0	0	0
Elkhart township.....	299	121	79	79	13	7	3	0	0	0
Grand River township.....	312	112	72	99	12	17	10	0	0	0
Homer township.....	447	166	88	126	29	38	15	0	0	0
Amoret city.....	190	77	34	54	13	12	6	0	0	0

Table 9.

Household Relationship and Group Quarters Population: 2010—Con.

[For information on confidentiality protection, nonsampling error, and definitions, see Selected Appendixes at <www.census.gov/prod/cen2010/cph-1-a.pdf>]

State County County Subdivision Place	Household population							Group quarters population		
	Total	Householder	Relationship to householder					Total	Institutionalized population	Non-institutionalized population
			Spouse	Child	Other relatives	Nonrelatives				
						Total	Unmarried partner			
Bates County—Con.										
Howard township.....	554	206	130	182	20	16	11	0	0	0
Hume town.....	336	122	73	126	8	7	5	0	0	0
Hudson township.....	252	92	67	77	5	11	4	0	0	0
Lone Oak township.....	281	115	86	62	10	8	3	0	0	0
Mingo township.....	237	103	66	54	4	10	5	0	0	0
Mound township.....	833	351	184	221	43	34	16	8	8	0
Adrian city (part).....	257	135	48	59	8	7	4	8	8	0
Passaic town.....	34	12	6	7	7	2	1	0	0	0
Mount Pleasant township.....	4,864	2,081	968	1,333	212	270	150	215	210	5
Butler city.....	4,004	1,739	744	1,111	180	230	129	215	210	5
New Home township.....	245	98	69	58	14	6	5	0	0	0
Osage township.....	1,772	691	353	522	109	97	45	23	23	0
Rich Hill city.....	1,396	567	257	390	92	90	41	0	0	0
Pleasant Gap township.....	232	98	62	56	13	3	2	0	0	0
Prairie township.....	137	51	35	44	6	1	0	0	0	0
Rockville township.....	260	115	57	63	11	14	8	0	0	0
Rockville city.....	166	72	29	46	9	10	7	0	0	0
Shawnee township.....	271	105	76	84	5	1	0	0	0	0
Spruce township.....	330	133	92	86	9	10	8	0	0	0
Summit township.....	312	120	87	87	7	11	6	0	0	0
Walnut township.....	394	153	94	107	22	18	9	0	0	0
Foster village.....	117	46	26	30	10	5	4	0	0	0
West Boone township.....	715	260	159	221	39	36	17	0	0	0
Drexel city (part).....	109	48	22	28	7	4	2	0	0	0
Merwin village.....	58	25	10	15	2	6	1	0	0	0
West Point township.....	505	211	110	141	13	30	18	0	0	0
Amsterdam city.....	242	95	46	75	7	19	11	0	0	0
Benton County.....	18,812	8,449	4,634	3,935	874	920	532	244	206	38
Alexander township.....	527	261	145	68	30	23	16	0	0	0
Cole township.....	2,066	970	540	352	83	121	72	4	4	0
Fristoe township.....	2,450	1,095	576	509	133	137	77	0	0	0
North Lindsey township.....	1,765	769	520	319	92	65	50	0	0	0
South Lindsey township.....	2,707	1,249	561	620	131	146	70	115	94	21
Warsaw city.....	2,012	914	380	510	94	114	51	115	94	21
Tom township.....	2,222	1,087	632	282	115	106	66	10	0	10
Union township.....	1,522	722	380	257	89	74	48	1	0	1
Climax Springs village (part).....	5	1	1	3	0	0	0	0	0	0
White township.....	2,430	998	551	662	96	123	68	58	52	6
Ionia town (part).....	87	42	14	20	5	6	3	0	0	0
Lincoln city.....	1,132	478	228	324	33	69	42	58	52	6
Williams township.....	3,123	1,298	729	866	105	125	65	56	56	0
Cole Camp city.....	1,065	492	222	282	26	43	22	56	56	0
Bollinger County.....	12,200	4,847	2,846	3,444	502	561	305	163	74	89
Crooked Creek township.....	1,234	504	310	321	48	51	27	0	0	0
Filmore township.....	488	209	131	100	27	21	10	0	0	0
Liberty township.....	1,371	529	337	403	46	56	27	0	0	0
Lorance township.....	4,263	1,706	914	1,246	186	211	111	103	74	29
Glen Allen town.....	85	35	20	20	8	2	2	0	0	0
Marble Hill city.....	1,403	604	249	401	62	87	41	74	74	0
Scopus township.....	1,458	554	372	429	49	54	29	60	0	60
Union township.....	1,058	415	243	309	45	46	24	0	0	0
Wayne township.....	1,299	545	303	331	62	58	40	0	0	0
Zalma village.....	122	54	25	27	11	5	2	0	0	0
Whitewater township.....	1,029	385	236	305	39	64	37	0	0	0
Sedgewickville village.....	173	61	31	60	5	16	10	0	0	0
Boone County.....	153,644	64,077	26,965	38,560	5,604	18,438	4,854	8,998	1,273	7,725
Bourbon township.....	2,716	1,051	657	770	109	129	78	13	12	1
Clark city (part).....	0	0	0	0	0	0	0	0	0	0
Sturgeon city.....	859	361	179	237	33	49	30	13	12	1
Cedar township.....	4,107	1,614	954	1,245	124	170	97	83	47	36
Ashland city (part).....	1,668	659	320	575	51	63	39	83	47	36
Hartsburg town.....	103	48	17	27	2	9	3	0	0	0
Centralia township.....	4,838	1,939	1,026	1,420	208	245	135	68	68	0
Centralia city (part).....	3,959	1,601	775	1,180	179	224	120	68	68	0
Columbia township.....	54,855	23,724	7,052	11,462	2,078	10,539	2,037	8,106	909	7,197
Columbia city (part).....	44,357	19,595	5,047	8,385	1,623	9,707	1,645	8,094	909	7,185
Katy township.....	3,786	1,479	944	1,080	109	174	82	1	0	1
Columbia city (part).....	0	0	0	0	0	0	0	0	0	0
Huntsdale town.....	31	15	6	5	1	4	2	0	0	0
Rocheport city.....	238	121	44	48	9	16	11	1	0	1
Missouri township.....	57,489	24,488	10,492	14,958	2,092	5,459	1,738	710	237	473
Columbia city (part).....	50,869	21,979	9,313	12,919	1,768	4,890	1,470	710	237	473
Perche township.....	4,077	1,545	941	1,171	182	238	135	2	0	2
Harrisburg town.....	266	101	56	96	5	8	6	0	0	0
Rock Bridge township.....	8,253	2,971	1,812	2,455	196	819	171	8	0	8
Columbia city (part).....	4,296	1,396	970	1,397	77	456	54	0	0	0
McBaine town.....	10	6	1	0	1	2	2	0	0	0

Table 9.

Household Relationship and Group Quarters Population: 2010—Con.

[For information on confidentiality protection, nonsampling error, and definitions, see Selected Appendixes at <www.census.gov/prod/cen2010/cph-1-a.pdf>]

State County County Subdivision Place	Household population							Group quarters population		
	Total	Householder	Relationship to householder					Total	Institutionalized population	Non-institutionalized population
			Spouse	Child	Other relatives	Nonrelatives				
						Total	Unmarried partner			
Boone County—Con. Rock Bridge township—Con. Pierpont village (part)..... Rocky Fork township..... Columbia city (part)..... Hallsville city..... Three Creeks township..... Ashland city (part)..... Columbia city (part)..... Pierpont village (part)..... Buchanan County..... Agency township..... Agency village (part)..... Bloomington township..... De Kalb town..... Center township..... Agency village (part)..... St. Joseph city (part)..... Crawford township..... Jackson township..... Dearborn city (part)..... Lake township..... Marion township..... Easton city..... Platte township..... Gower city (part)..... Rush township..... Lewis and Clark Village town..... Rushville town..... Tremont township..... Washington township..... St. Joseph city (part)..... Wayne township..... St. Joseph city (part)..... Butler County..... Ash Hill township..... Fisk city..... Quilin city..... Beaver Dam township..... Fairdealing CDP (part)..... Harviell CDP..... Black River township..... Cane Creek township..... Coon Island township..... Epps township..... Gillis Bluff township..... Neely township..... Neelyville city..... Poplar Bluff township..... Poplar Bluff city..... St. Francois township..... Caldwell County..... Breckenridge township..... Breckenridge city..... Davis township..... Braymer city..... Fairview township..... Gomer township..... Grant township..... Polo city..... Hamilton township..... Hamilton city..... Kidder township..... Kidder city..... Kingston township..... Kingston city..... Lincoln township..... Cowgill city..... Mirabile township..... New York township..... Rockford township..... Callaway County..... Auxvasse township..... Bourbon township..... Caldwell township..... Calwood township..... Cedar township.....	42 8,390 174 1,484 5,133 1,956 0 34 84,706 1,213 621 674 220 3,049 63 820 914 547 0 35 1,178 234 502 44 892 132 303 647 74,372 71,466 683 1 41,910 3,337 342 453 4,473 185 106 1,582 464 187 3,148 683 1,126 483 25,116 16,337 1,794 9,210 547 383 1,191 878 159 340 1,427 563 2,326 1,753 1,081 323 505 230 419 188 388 272 555 40,425 1,000 2,059 438 1,060 2,937	16 3,248 95 586 2,018 769 0 16 34,509 464 232 245 87 1,132 25 319 371 210 0 14 485 103 189 16 355 53 112 246 30,538 29,407 260 1 17,614 1,407 163 202 1,813 77 40 635 187 74 1,212 281 453 181 10,770 7,181 782 3,676 228 160 492 368 66 121 577 229 933 719 400 121 210 107 179 82 149 108 213 16,333 432 823 171 428 1,101	13 1,851 8 285 1,236 414 0 11 15,650 331 159 160 52 719 17 152 241 142 0 10 307 51 137 11 212 32 64 168 13,056 12,339 167 0 8,271 717 60 71 1,081 47 17 387 116 36 760 154 206 73 4,375 2,523 439 2,064 104 60 239 167 41 84 321 95 482 332 250 73 121 52 99 34 100 69 154 8,487 227 484 113 214 673	11 2,494 59 489 1,505 627 0 7 23,924 346 188 188 59 859 16 219 226 156 0 9 310 65 146 15 243 38 95 193 21,068 20,314 180 0 11,232 862 75 114 1,145 46 42 420 104 53 908 195 307 159 6,821 4,515 417 2,687 155 115 360 272 37 106 388 165 734 556 326 102 127 52 107 52 122 73 152 11,260 241 526 113 264 888	1 342 4 45 164 58 0 0 4,836 40 23 46 10 206 1 69 42 14 0 2 45 11 16 1 36 7 11 23 4,322 4,167 44 0 2,493 179 23 42 258 6 3 79 27 13 148 19 76 34 1,612 1,035 82 400 29 23 40 27 6 17 75 35 84 67 66 14 12 8 8 13 21 1,905 41 89 14 61 121	1 455 8 79 210 88 0 0 5,787 32 19 35 12 133 4 61 34 25 0 0 31 4 14 1 46 2 21 17 5,388 5,239 32 0 2,300 172 21 24 176 9 4 61 30 11 120 34 84 36 1,538 1,083 74 383 31 25 60 44 9 12 66 39 93 79 39 13 20 7 20 12 9 6 5 2,440 59 137 27 93 154	0 249 6 52 132 60 0 0 2,818 23 16 25 9 73 2 30 21 12 0 19 1 10 1 32 2 16 9 0 2 36 819 2,505 15 0 1,241 92 13 15 103 7 3 36 10 9 68 15 43 21 819 583 46 232 21 16 43 31 5 8 40 23 51 44 23 10 11 5 13 6 5 6 0 0 0 0 1,298 28 67 10 49 79	0 7 0 0 7 0 0 0 4,495 0		

Table 9.

Household Relationship and Group Quarters Population: 2010—Con.

[For information on confidentiality protection, nonsampling error, and definitions, see Selected Appendixes at <www.census.gov/prod/cen2010/cph-1-a.pdf>]

State County County Subdivision Place	Household population							Group quarters population		
	Total	Householder	Relationship to householder					Total	Institutionalized population	Non-institutionalized population
			Spouse	Child	Other relatives	Nonrelatives				
						Total	Unmarried partner			
Callaway County—Con.										
Cedar township—Con.										
Lake Mykee Town village.....	350	131	96	100	9	14	8	0	0	0
New Bloomfield city.....	669	256	133	207	32	41	16	0	0	0
Cleveland township.....	742	295	168	201	41	37	23	0	0	0
Cote Sans Dessein township.....	1,122	429	281	315	46	51	30	0	0	0
East Fulton township.....	7,993	3,377	1,575	2,133	414	494	244	2,238	2,225	13
Fulton city (part).....	4,737	2,114	860	1,208	241	314	152	2,211	2,198	13
Guthrie township.....	604	223	145	170	39	27	17	0	0	0
Jackson township.....	2,150	851	448	650	68	133	81	0	0	0
Auxvasse city.....	983	405	186	314	29	49	27	0	0	0
Liberty township.....	832	311	197	239	46	39	19	8	8	0
McCredie township.....	760	281	156	246	35	42	29	0	0	0
Kingdom City village.....	128	49	26	35	10	8	4	0	0	0
Nine Mile Prairie township.....	786	339	162	170	73	42	26	4	0	4
Round Prairie township.....	1,038	397	254	270	51	66	35	0	0	0
St. Aubert township.....	1,937	747	430	592	81	87	50	32	32	0
Mokane city.....	185	73	23	65	6	18	13	0	0	0
Shamrock township.....	413	169	97	110	13	24	15	0	0	0
Summit township.....	8,859	3,503	1,969	2,572	356	459	277	14	0	14
Holts Summit city.....	3,233	1,377	635	873	128	220	130	14	0	14
Jefferson City city (part).....	22	10	4	7	0	1	1	0	0	0
West Fulton township.....	5,695	2,456	894	1,560	316	469	219	1,574	52	1,522
Fulton city (part).....	4,381	1,971	624	1,183	230	373	169	1,461	52	1,409
Camden County.....	43,228	19,068	10,823	9,437	1,634	2,266	1,337	774	349	425
Adair township.....	5,062	2,373	1,492	803	187	207	129	0	0	0
Climax Springs village (part).....	119	45	17	41	5	11	4	0	0	0
Auglaize township.....	2,444	990	568	648	118	120	65	0	0	0
Richland city (part).....	117	48	22	36	6	5	3	0	0	0
Stoutland city (part).....	152	74	28	33	8	9	8	0	0	0
Jackson township.....	860	342	194	252	25	47	29	0	0	0
Jasper township.....	5,391	2,625	1,591	729	177	269	177	4	4	0
Laurie city (part).....	24	12	7	4	1	0	0	0	0	0
Sunrise Beach village (part).....	357	172	69	74	9	33	24	0	0	0
Kiheka township.....	5,039	1,974	1,047	1,464	223	331	183	17	3	14
Camdenton city (part).....	1,417	569	228	433	72	115	62	3	3	0
Linn Creek city (part).....	78	29	18	23	5	3	3	0	0	0
Osage Beach city (part).....	3	2	1	0	0	0	0	0	0	0
Niangua township.....	2,600	1,136	533	671	119	141	77	109	104	5
Camdenton city (part).....	1,323	567	214	402	62	78	42	104	104	0
Osage township.....	4,874	2,184	1,230	1,036	186	238	152	71	57	14
Linn Creek city (part).....	153	73	24	36	6	14	12	13	0	13
Osage Beach city (part).....	1,119	534	270	213	40	62	40	57	57	0
Osceola township.....	2,607	1,042	604	716	113	132	64	56	54	2
Camdenton city (part).....	815	305	133	281	43	53	25	56	54	2
Pawhuska township.....	7,661	3,617	1,954	1,436	212	442	261	124	116	8
Lake Ozark city (part).....	127	65	27	18	5	12	6	0	0	0
Osage Beach city (part).....	2,809	1,352	586	537	106	228	122	79	77	2
Village of Four Seasons village.....	2,217	966	615	492	47	97	57	0	0	0
Russell township.....	3,785	1,634	948	859	146	198	118	376	11	365
Macks Creek city.....	244	102	41	65	22	14	10	0	0	0
Warren township.....	2,905	1,151	662	823	128	141	82	17	0	17
Cape Girardeau County.....	71,851	29,848	14,874	19,538	2,934	4,657	1,887	3,823	986	2,837
Apple Creek township.....	2,100	812	528	583	84	93	53	0	0	0
Oak Ridge town.....	243	90	51	67	13	22	11	0	0	0
Old Appleton town.....	85	27	18	26	11	3	1	0	0	0
Byrd township.....	18,431	7,264	4,166	5,700	610	691	410	215	197	18
Cape Girardeau city (part).....	0	0	0	0	0	0	0	0	0	0
Jackson city (part).....	13,315	5,407	2,873	4,064	445	526	305	215	197	18
Cape Girardeau township.....	37,097	16,263	6,485	9,246	1,726	3,377	1,170	3,466	789	2,677
Cape Girardeau city (part).....	34,099	15,070	5,808	8,396	1,578	3,247	1,096	3,466	789	2,677
Dutchtown village (part).....	42	13	8	12	6	3	1	0	0	0
Jackson city (part).....	184	71	46	51	7	9	4	0	0	0
Scott City city (part).....	0	0	0	0	0	0	0	0	0	0
Hubble township.....	1,859	726	512	500	81	40	22	2	0	2
Allenville village.....	116	42	27	33	9	5	5	0	0	0
Dutchtown village (part).....	52	20	10	14	7	1	1	0	0	0
Gordonville village.....	389	157	114	99	12	7	1	2	0	2
Whitewater town.....	125	46	26	32	16	5	2	0	0	0
Kinder township.....	1,158	431	301	335	44	47	27	0	0	0
Liberty township.....	439	179	116	104	20	20	10	0	0	0
Randol township.....	4,291	1,620	1,102	1,266	144	159	84	140	0	140
Cape Girardeau city (part).....	376	135	95	132	8	6	5	0	0	0
Jackson city (part).....	44	18	12	11	1	2	1	0	0	0
Shawnee township.....	3,910	1,529	1,006	1,100	139	136	67	0	0	0
Pocahontas town.....	114	44	25	31	4	10	5	0	0	0
Welch township.....	1,231	502	303	338	39	49	21	0	0	0
Delta city.....	438	179	89	122	30	18	10	0	0	0
Whitewater township.....	1,335	522	355	366	47	45	23	0	0	0

Table 9.

Household Relationship and Group Quarters Population: 2010—Con.

[For information on confidentiality protection, nonsampling error, and definitions, see Selected Appendixes at <www.census.gov/prod/cen2010/cph-1-a.pdf>]

State County County Subdivision Place	Household population							Group quarters population		
	Total	Householder	Relationship to householder					Total	Institutionalized population	Non-institutionalized population
			Spouse	Child	Other relatives	Nonrelatives				
						Total	Unmarried partner			
Carroll County.....	9,207	3,865	1,996	2,556	369	421	271	88	70	18
Carrollton township.....	4,028	1,713	791	1,134	194	196	126	88	70	18
Carrollton city (part).....	3,472	1,493	646	976	180	177	112	88	70	18
Cherry Valley township.....	23	11	10	2	0	0	0	0	0	0
Combs township.....	234	97	67	63	3	4	2	0	0	0
De Witt township.....	270	118	71	58	7	16	12	0	0	0
De Witt city.....	124	49	29	30	6	10	6	0	0	0
Egypt township.....	878	379	170	250	31	48	31	0	0	0
Norborne city.....	708	306	128	207	30	37	24	0	0	0
Eugene township.....	163	64	34	48	8	9	5	0	0	0
Fairfield township.....	155	68	36	43	4	4	2	0	0	0
Hill township.....	235	85	68	71	9	2	2	0	0	0
Hurricane township.....	701	290	148	207	20	36	18	0	0	0
Hale city.....	419	176	79	129	17	18	8	0	0	0
Leslie township.....	143	59	33	36	12	3	3	0	0	0
Moss Creek township.....	102	38	26	34	3	1	1	0	0	0
Prairie township.....	169	73	45	44	4	3	1	0	0	0
Ridge township.....	441	182	91	118	19	31	20	0	0	0
Bosworth city.....	305	122	50	91	19	23	16	0	0	0
Rockford township.....	98	41	24	21	6	6	4	0	0	0
Stokes Mound township.....	358	143	89	93	16	17	12	0	0	0
Tina village.....	157	60	37	42	11	7	5	0	0	0
Sugartree township.....	12	6	3	2	0	1	1	0	0	0
Trotter township.....	205	92	56	47	7	3	3	0	0	0
Van Horn township.....	458	178	113	136	13	18	11	0	0	0
Bogard city.....	164	74	42	36	2	10	8	0	0	0
Wakenda township.....	364	158	76	100	10	20	14	0	0	0
Carrollton city (part).....	224	97	40	63	8	16	11	0	0	0
Washington township.....	170	70	45	49	3	3	3	0	0	0
Carter County.....	6,225	2,559	1,291	1,747	331	297	178	40	31	9
Carter township.....	2,230	994	467	543	99	127	65	40	31	9
Van Buren town.....	788	362	135	216	33	42	18	31	31	0
Jackson township.....	892	341	169	282	55	45	31	0	0	0
Ellsinore city (part).....	10	6	3	1	0	0	0	0	0	0
Johnson township.....	2,514	980	513	770	145	106	69	0	0	0
Ellsinore city (part).....	436	184	76	122	31	23	13	0	0	0
Grandin city.....	243	102	40	70	19	12	11	0	0	0
Hunter CDP.....	168	67	43	44	8	6	3	0	0	0
Kelly township.....	232	103	54	52	15	8	3	0	0	0
Pike township.....	357	141	88	100	17	11	10	0	0	0
Fremont CDP.....	129	44	22	43	13	7	6	0	0	0
Cass County.....	98,434	37,150	21,777	30,760	4,458	4,289	2,226	1,044	831	213
Austin township.....	2,096	770	496	671	72	87	39	0	0	0
Archie city.....	1,170	441	250	386	35	58	24	0	0	0
Big Creek township.....	4,442	1,691	1,286	1,212	140	113	53	0	0	0
Lake Winnebago city.....	1,131	456	352	289	13	21	12	0	0	0
Lee's Summit city (part).....	1,821	678	527	516	56	44	25	0	0	0
Pleasant Hill city (part).....	0	0	0	0	0	0	0	0	0	0
Camp Branch township.....	2,344	869	543	706	136	90	50	0	0	0
East Lynne city.....	303	107	53	103	24	16	10	0	0	0
Garden City city (part).....	659	258	133	201	32	35	16	0	0	0
Coldwater township.....	1,217	500	290	343	46	38	21	0	0	0
Drexel city (part).....	856	356	189	252	30	29	17	0	0	0
Dayton township.....	1,071	399	249	350	43	30	19	0	0	0
Garden City city (part).....	327	119	66	118	13	11	6	0	0	0
Dolan township.....	1,571	603	371	415	92	90	47	0	0	0
Freeman city.....	482	178	90	155	27	32	16	0	0	0
Lake Annette city.....	100	49	18	18	3	12	7	0	0	0
Everett township.....	484	194	123	136	16	15	9	0	0	0
Grand River township.....	11,178	4,366	2,267	3,484	514	547	281	352	318	34
Harrisonville city (part).....	8,375	3,331	1,495	2,709	393	447	243	346	318	28
Index township.....	1,401	550	285	386	74	106	66	0	0	0
Garden City city (part).....	656	273	118	184	33	48	35	0	0	0
Gunn City village.....	118	34	18	40	11	15	9	0	0	0
Mount Pleasant township.....	20,169	7,648	3,878	6,338	1,161	1,144	556	257	109	148
Belton city (part).....	17,270	6,493	3,094	5,607	1,017	1,059	504	112	109	3
Kansas City city (part).....	52	22	14	10	3	3	0	145	0	145
Loch Lloyd village.....	600	252	210	118	12	8	5	0	0	0
Peculiar township.....	2,802	1,123	666	799	108	106	52	93	84	9
Harrisonville city (part).....	1,205	523	227	356	37	62	34	93	84	9
Pleasant Hill township.....	8,969	3,307	1,895	3,029	318	420	247	94	86	8
Baldwin Park village.....	92	38	14	25	7	8	4	0	0	0
Pleasant Hill city (part).....	8,019	2,957	1,663	2,748	271	380	225	88	86	2
Polk township.....	1,876	691	474	545	106	60	26	0	0	0
Strasburg city.....	141	54	31	45	8	3	0	0	0	0
Raymore township.....	27,256	10,182	6,192	8,813	1,097	972	502	232	226	6
Belton city (part).....	5,734	2,130	1,176	1,869	304	255	116	0	0	0
Lee's Summit city (part).....	96	40	26	20	5	5	1	0	0	0
Raymore city (part).....	18,974	7,001	4,357	6,302	691	623	343	232	226	6

Table 9.

Household Relationship and Group Quarters Population: 2010—Con.

[For information on confidentiality protection, nonsampling error, and definitions, see Selected Appendixes at <www.census.gov/prod/cen2010/cph-1-a.pdf>]

State County County Subdivision Place	Household population							Group quarters population		
	Total	Householder	Relationship to householder					Total	Institutionalized population	Non-institutionalized population
			Spouse	Child	Other relatives	Nonrelatives				
						Total	Unmarried partner			
Cass County—Con.										
Sherman township.....	816	328	195	218	46	29	16	0	0	0
Creighton city.....	349	142	68	98	24	17	11	0	0	0
Union township.....	2,304	824	587	682	120	91	41	0	0	0
Cleveland city (part).....	520	192	114	170	26	18	13	0	0	0
Peculiar city (part).....	0	0	0	0	0	0	0	0	0	0
Riverview Estates village.....	82	28	23	27	2	2	1	0	0	0
West Dolan township.....	861	329	230	239	32	31	20	0	0	0
Cleveland city (part).....	141	58	44	27	10	2	0	0	0	0
West Line village.....	97	37	20	30	6	4	3	0	0	0
West Peculiar township.....	7,577	2,776	1,750	2,394	337	320	181	16	8	8
Peculiar city (part).....	4,608	1,704	964	1,529	199	212	123	0	0	0
Raymore city (part).....	0	0	0	0	0	0	0	0	0	0
Cedar County.....	13,826	5,838	3,067	3,649	606	666	377	156	136	20
Benton township.....	1,087	419	232	327	61	48	31	0	0	0
Jerico Springs village.....	228	87	35	73	18	15	9	0	0	0
Box township.....	5,734	2,502	1,203	1,503	238	288	163	80	69	11
El Dorado Springs city.....	3,519	1,591	612	944	157	215	125	74	69	5
Cedar township.....	488	205	108	130	18	27	12	0	0	0
Jefferson township.....	750	292	182	213	26	37	22	0	0	0
Linn township.....	3,804	1,623	876	951	187	167	106	76	67	9
Stockton city.....	1,752	774	340	470	94	74	52	67	67	0
Umber View Heights village.....	48	25	13	8	1	1	1	0	0	0
Madison township.....	863	390	223	183	37	30	15	0	0	0
Washington township.....	1,100	407	243	342	39	69	28	0	0	0
Chariton County.....	7,618	3,242	1,842	2,060	224	250	141	213	205	8
Bee Branch township.....	302	132	81	73	8	8	4	0	0	0
Bowling Green township.....	109	58	28	20	1	2	2	0	0	0
Dalton town.....	17	9	5	1	1	1	1	0	0	0
Brunswick township.....	1,342	580	283	365	57	57	37	41	41	0
Brunswick city.....	817	379	152	212	30	44	29	41	41	0
Chariton township.....	246	107	69	56	9	5	4	0	0	0
Glasgow city (part).....	36	17	13	6	0	0	0	0	0	0
Clark township.....	404	156	102	127	14	5	4	52	52	0
Marceline city (part).....	12	4	4	4	0	0	0	0	0	0
Cockrell township.....	174	74	46	45	2	7	6	0	0	0
Cunningham township.....	217	102	48	47	6	14	6	0	0	0
Sumner town.....	102	52	15	25	6	4	1	0	0	0
Keytesville township.....	912	388	217	242	27	38	18	6	6	0
Keytesville city.....	465	225	95	101	16	28	13	6	6	0
Mendon township.....	308	135	87	75	3	8	4	0	0	0
Mendon city.....	171	81	43	39	1	7	3	0	0	0
Musselfork township.....	344	155	92	75	11	11	6	0	0	0
Salisbury township.....	2,390	1,004	559	688	65	74	44	114	106	8
Salisbury city.....	1,610	698	336	467	47	62	36	8	0	8
Salt Creek township.....	181	77	52	45	6	1	1	0	0	0
Triplett township.....	163	69	37	47	4	6	2	0	0	0
Triplett city.....	41	21	9	5	1	5	2	0	0	0
Wayland township.....	157	63	45	46	0	3	1	0	0	0
Yellow Creek township.....	369	142	96	109	11	11	2	0	0	0
Rothville village.....	99	37	22	36	3	1	1	0	0	0
Christian County.....	76,840	29,077	17,669	23,943	2,934	3,217	1,736	582	392	190
Bruner township.....	948	345	234	283	59	27	17	0	0	0
Cassidy township.....	7,569	2,956	1,637	2,342	243	391	216	70	57	13
Fremont Hills city.....	826	319	264	210	16	17	9	0	0	0
Nixa city (part).....	0	0	0	0	0	0	0	0	0	0
Ozark city (part).....	5,016	1,937	922	1,675	170	312	172	70	57	13
Chadwick township.....	409	172	97	118	11	11	6	0	0	0
East Benton township.....	458	161	108	143	24	22	9	0	0	0
East Finley township.....	6,149	2,316	1,341	1,975	238	279	143	91	91	0
Ozark city (part).....	4,520	1,708	886	1,497	191	238	120	91	91	0
East Polk township.....	2,217	856	529	664	88	80	58	0	0	0
Billings city (part).....	828	348	150	253	34	43	30	0	0	0
Republic city (part).....	83	30	27	21	4	1	0	0	0	0
Garden Grove township.....	2,929	1,081	648	986	97	117	54	0	0	0
Nixa city (part).....	2,546	939	541	872	83	111	52	0	0	0
Garrison township.....	197	71	57	58	5	6	3	0	0	0
Lead Hill township.....	148	62	38	37	6	5	4	0	0	0
Lincoln township.....	4,953	1,843	1,173	1,538	182	217	125	0	0	0
Clever city.....	2,139	817	465	695	50	112	72	0	0	0
Republic city (part).....	0	0	0	0	0	0	0	0	0	0
Linden township.....	1,912	703	496	588	55	70	34	0	0	0
McCracken township.....	2,121	781	523	657	81	79	41	0	0	0
Ozark city (part).....	90	30	21	29	3	7	3	0	0	0
North Galloway township.....	3,626	1,356	879	1,053	192	146	70	0	0	0
Highlandville city.....	911	348	203	253	58	49	21	0	0	0
Ozark city (part).....	0	0	0	0	0	0	0	0	0	0
North Linn township.....	889	324	233	257	57	18	7	0	0	0

Table 9.

Household Relationship and Group Quarters Population: 2010—Con.

[For information on confidentiality protection, nonsampling error, and definitions, see Selected Appendixes at <www.census.gov/prod/cen2010/cph-1-a.pdf>]

State County County Subdivision Place	Household population							Group quarters population		
	Total	Householder	Relationship to householder					Total	Institutionalized population	Non-institutionalized population
			Spouse	Child	Other relatives	Nonrelatives				
						Total	Unmarried partner			
Christian County—Con.										
North Linn township—Con.										
Saddlebrooke village (part).....	0	0	0	0	0	0	0	0	0	0
Northview township.....	6,498	2,471	1,457	2,075	228	267	138	64	64	0
Nixa city (part).....	5,632	2,125	1,243	1,833	200	231	117	64	64	0
Springfield city (part).....	2	1	0	0	0	1	0	0	0	0
Oldfield township.....	514	190	136	146	25	17	10	0	0	0
Riverside township.....	6,718	2,473	1,569	2,205	232	239	128	55	55	0
Ozark city (part).....	5,485	2,007	1,219	1,873	180	206	111	55	55	0
Rosedale township.....	9,310	3,520	2,028	3,074	305	383	218	191	14	177
Nixa city (part).....	6,839	2,639	1,372	2,314	206	308	179	177	0	177
Seneca township.....	112	46	34	25	6	1	1	0	0	0
South Galloway township.....	2,031	750	533	575	87	86	45	0	0	0
Saddlebrooke village (part).....	144	63	51	19	6	5	4	0	0	0
Spokane CDP.....	177	56	41	69	4	7	3	0	0	0
South Linn township.....	216	77	47	57	21	14	7	22	22	0
Saddlebrooke village (part).....	12	3	2	5	1	1	1	0	0	0
Sparta township.....	2,719	1,060	584	825	139	111	65	0	0	0
Sparta city.....	1,756	696	346	577	64	73	47	0	0	0
Union Chapel township.....	8,295	3,241	2,002	2,394	305	353	190	0	0	0
Nixa city (part).....	3,764	1,561	915	1,019	128	141	86	0	0	0
West Benton township.....	580	207	149	177	25	22	8	0	0	0
West Finley township.....	4,277	1,604	884	1,416	178	195	113	89	89	0
Nixa city (part).....	0	0	0	0	0	0	0	0	0	0
Ozark city (part).....	2,404	921	424	848	83	128	77	89	89	0
West Polk township.....	1,045	411	253	275	45	61	26	0	0	0
Billings city (part).....	207	89	42	52	4	20	11	0	0	0
Clark County.....	7,049	2,933	1,603	1,919	253	341	222	90	90	0
Clay township.....	378	160	101	88	18	11	11	0	0	0
Des Moines township.....	959	399	195	272	28	65	45	0	0	0
St. Francisville CDP.....	179	70	35	49	5	20	12	0	0	0
Wayland city.....	533	233	101	150	14	35	25	0	0	0
Folker township.....	216	91	52	44	16	13	7	0	0	0
Grant township.....	92	46	31	11	3	1	0	0	0	0
Jackson township.....	434	178	104	100	24	28	12	0	0	0
Jefferson township.....	213	80	62	64	2	5	2	0	0	0
Lincoln township.....	2,448	1,074	492	669	92	121	87	90	90	0
Kahoka city (part).....	1,987	882	380	537	82	106	74	90	90	0
Madison township.....	763	263	187	259	23	31	18	0	0	0
Kahoka city (part).....	1	1	0	0	0	0	0	0	0	0
Sweet Home township.....	304	131	84	68	7	14	9	0	0	0
Revere town.....	79	36	21	18	2	2	1	0	0	0
Union township.....	313	124	79	87	7	16	9	0	0	0
Vernon township.....	177	74	39	46	13	5	4	0	0	0
Alexandria city.....	159	67	34	41	12	5	4	0	0	0
Washington township.....	181	80	48	41	5	7	4	0	0	0
Wyaconda city (part).....	10	5	2	2	1	0	0	0	0	0
Wyaconda township.....	571	233	129	170	15	24	14	0	0	0
Luray village.....	99	37	20	28	2	12	3	0	0	0
Wyaconda city (part).....	217	103	45	58	3	8	7	0	0	0
Clay County.....	219,293	87,217	45,143	65,858	9,769	11,306	6,028	2,646	1,360	1,286
Chouteau township.....	50,652	19,666	10,432	15,422	2,406	2,726	1,487	167	124	43
Birmingham village.....	183	75	35	53	9	11	8	0	0	0
Claycomo village (part).....	1,430	672	240	298	107	113	58	0	0	0
Independence city (part).....	0	0	0	0	0	0	0	0	0	0
Kansas City city (part).....	48,985	18,894	10,147	15,061	2,285	2,598	1,419	167	124	43
Pleasant Valley city (part).....	2	1	0	1	0	0	0	0	0	0
Randolph village.....	52	24	10	9	5	4	2	0	0	0
Sugar Creek city (part).....	0	0	0	0	0	0	0	0	0	0
Fishing River township.....	10,637	4,337	2,080	2,990	614	616	336	405	0	405
Excelsior Springs city (part).....	8,339	3,429	1,507	2,401	488	514	280	397	0	397
Kearney city (part).....	0	0	0	0	0	0	0	0	0	0
Missouri City city.....	267	116	51	55	16	29	18	0	0	0
Mosby city.....	190	72	34	49	21	14	7	0	0	0
Prathersville village.....	124	56	33	27	4	4	1	0	0	0
Sugar Creek city (part).....	0	0	0	0	0	0	0	0	0	0
Gallatin township.....	68,283	30,309	12,095	17,754	3,554	4,571	2,422	110	64	46
Avondale city.....	440	199	75	97	22	47	27	0	0	0
Gladstone city.....	25,368	11,182	4,976	6,501	1,260	1,449	773	42	36	6
Kansas City city (part).....	37,390	16,195	6,321	10,191	2,021	2,662	1,402	68	28	40
North Kansas City city.....	4,208	2,361	512	763	197	375	202	0	0	0
Oaks village.....	129	54	39	29	4	3	0	0	0	0
Oakview village.....	375	156	79	92	28	20	13	0	0	0
Oakwood village.....	185	78	55	38	11	3	0	0	0	0
Oakwood Park village.....	188	84	38	43	11	12	5	0	0	0
Kearney township.....	13,509	4,844	3,255	4,503	444	463	268	0	0	0
Holt city (part).....	370	135	78	122	14	21	13	0	0	0
Kearney city (part).....	8,381	2,978	1,797	3,008	251	347	196	0	0	0
Liberty township.....	55,515	20,374	12,320	18,681	1,948	2,192	1,137	1,463	679	784

Table 9.

Household Relationship and Group Quarters Population: 2010—Con.

[For information on confidentiality protection, nonsampling error, and definitions, see Selected Appendixes at <www.census.gov/prod/cen2010/cph-1-a.pdf>]

State County County Subdivision Place	Household population							Group quarters population		
	Total	Householder	Relationship to householder					Total	Institutionalized population	Non-institutionalized population
			Spouse	Child	Other relatives	Nonrelatives				
						Total	Unmarried partner			
Clay County—Con. Liberty township—Con. Claycomo village (part)..... Glenaire city..... Kansas City city (part)..... Liberty city..... Pleasant Valley city (part)..... Sugar Creek city (part)..... Platte township..... Kansas City city (part)..... Smithville city (part)..... Washington township..... Excelsior Estates village (part)..... Excelsior Springs city (part)..... Lawson city (part)..... Clinton County..... Atchison township..... Gower city (part)..... Clinton township..... Concord township..... Plattsburg city..... Hardin township..... Trimble city..... Jackson township..... Holt city (part)..... Lafayette township..... Lathrop township..... Lathrop city..... Turney village (part)..... Platte township..... Osborn city (part)..... Shoal township..... Cameron city (part)..... Turney village (part)..... Cole County..... Clark township..... Jefferson township..... Jefferson City city (part)..... St. Martins city (part)..... Liberty township..... Jefferson City city (part)..... Taos city..... Marion township..... Centertown town..... St. Martins city (part)..... Moreau township..... Lohman city..... Russellville city..... Osage township..... Jefferson City city (part)..... St. Thomas town..... Wardsville village..... Cooper County..... Blackwater township..... Blackwater city..... Boonville township..... Boonville city..... Windsor Place village..... Clark Fork township..... Clear Creek township..... Kelly township..... Bunceton city..... Lamine township..... Lebanon township..... North Moniteau township..... Otterville township..... Otterville city..... Palestine township..... Pilot Grove township..... Pilot Grove city..... Prairie Home township..... Prairie Home city..... Saline township..... Wooldridge village..... South Moniteau township.....	0 545 21,065 27,791 2,865 0 16,203 5,558 8,337 4,494 2 2,015 142 20,298 2,017 1,415 829 2,928 2,261 1,706 646 2,861 77 658 3,154 2,086 135 331 49 5,814 4,691 13 71,022 3,707 52,685 38,058 37 3,842 35 878 3,823 278 1,103 2,786 163 807 4,179 0 263 1,506 16,068 387 162 8,898 6,857 309 655 417 716 354 268 329 255 852 454 396 1,162 708 682 280 840 61 211	0 220 7,245 10,582 1,194 0 5,971 2,037 3,115 1,716 1 776 50 7,951 754 545 321 1,187 936 684 269 1,108 41 270 1,205 794 58 131 21 2,291 1,863 6 29,722 1,401 22,925 17,254 14 1,379 14 331 1,500 128 437 1,072 64 323 1,445 0 95 516 6,554 148 64 3,724 2,918 113 234 164 286 140 112 131 93 337 190 169 456 304 274 121 347 32 79	0 133 4,765 5,966 545 0 3,814 1,256 1,899 1,147 1 438 38 4,633 469 316 227 640 470 421 124 750 14 182 673 413 27 87 11 1,184 882 2 14,858 907 10,363 7,170 11 964 10 207 935 61 250 663 45 151 1,026 0 60 343 3,487 85 34 1,782 1,252 68 153 110 169 75 72 83 61 183 93 90 255 144 162 67 223 8 59	0 155 7,834 8,894 778 0 5,240 1,775 2,778 1,268 0 637 40 5,954 651 453 216 843 642 468 194 773 14 142 995 700 37 96 12 1,770 1,470 5 20,728 1,095 14,885 10,302 9 1,279 7 293 1,126 69 335 864 46 278 1,479 0 102 565 4,551 114 46 2,465 1,898 102 215 125 211 110 70 95 89 244 123 98 356 191 190 75 212 16 67	0 20 524 1,110 172 0 585 225 271 218 0 89 7 878 71 51 32 149 127 61 23 131 6 30 140 83 3 12 3 252 188 0 2,415 142 1,822 1,333 0 107 3 24 121 5 36 97 5 24 126 0 4 41 646 23 11 391 319 14 26 11 12 6 12 5 7 34 21 11 53 38 31 25 9 29 3 2	0 6 697 1,239 176 0 593 265 274 145 0 75 7 882 72 50 33 109 86 72 36 99 2 34 141 96 10 5 2 317 288 0 3,299 162 2,690 1,999 3 113 1 23 141 15 45 90 3 31 103 0 0 2 41 830 17 7 536 470 12 27 7 38 23 8 6 4 54 27 28 42 31 25 8 29 2 4	0 0 3 589 102 0 305 141 141 73 0 40 2 497 32 23 19 64 48 44 20 61 1 16 90 66 6 3 1 168 150 0 1,787 89 1,447 1,051 1 65 1 15 74 11 21 55 2 18 57 0 0 2 20 454 9 5 284 250 6 20 5 22 12 7 6 4 26 15 16 23 15 6 16 14 3 16 0 2	0 0 0 1,358 94 0 267 179 88 234 0 0 175 0 445 67 67 0 99 58 0 0 0 0 0 0 279 279 0 4,968 0 1,480 1,476 0 3,488 3,488 0 		

Table 9.

Household Relationship and Group Quarters Population: 2010—Con.

[For information on confidentiality protection, nonsampling error, and definitions, see Selected Appendixes at <www.census.gov/prod/cen2010/cph-1-a.pdf>]

State County County Subdivision Place	Household population							Group quarters population		
	Total	Householder	Relationship to householder					Total	Institutionalized population	Non-institutionalized population
			Spouse	Child	Other relatives	Nonrelatives				
						Total	Unmarried partner			
Crawford County.....	24,364	9,831	5,111	6,851	1,210	1,361	740	332	272	60
Benton township.....	6,211	2,575	1,177	1,729	317	413	209	72	72	0
Cuba city.....	3,284	1,385	541	957	160	241	111	72	72	0
Leasburg village (part).....	85	48	15	16	5	1	0	0	0	0
Boone township.....	5,814	2,272	1,162	1,785	280	315	172	78	58	20
Bourbon city.....	1,632	652	286	511	84	99	50	0	0	0
St. Cloud village.....	41	18	9	9	2	3	2	0	0	0
Sullivan city (part).....	1,416	574	251	461	60	70	45	58	58	0
West Sullivan town.....	119	41	23	44	3	8	6	0	0	0
Courtois township.....	1,300	541	289	350	58	62	35	0	0	0
Knobview township.....	1,547	676	393	346	54	78	44	0	0	0
Liberty township.....	1,772	681	386	518	105	82	44	5	0	5
Leasburg village (part).....	253	96	43	90	12	12	9	0	0	0
Meramec township.....	3,747	1,490	740	1,080	201	236	147	177	142	35
Steelville city.....	1,500	638	217	423	93	129	79	142	142	0
Oak Hill township.....	1,767	694	435	471	78	89	37	0	0	0
Osage township.....	1,171	480	283	295	69	44	24	0	0	0
Union township.....	1,035	422	246	277	48	42	28	0	0	0
Dade County.....	7,750	3,271	1,840	2,009	320	310	155	133	118	15
Cedar township.....	304	130	92	65	8	9	6	0	0	0
Center township.....	1,924	870	398	474	78	104	48	59	59	0
Greenfield city.....	1,312	600	238	343	53	78	38	59	59	0
Ernest township.....	131	45	30	46	5	5	3	0	0	0
Grant township.....	228	85	57	73	8	5	2	0	0	0
Lockwood township.....	1,170	496	253	341	43	37	21	52	52	0
Lockwood city.....	884	381	179	258	33	33	18	52	52	0
Marion township.....	232	93	58	69	8	4	3	0	0	0
North township.....	307	140	74	73	13	7	3	0	0	0
Arcola village.....	55	31	12	9	1	2	1	0	0	0
North Morgan township.....	211	92	63	40	7	9	1	0	0	0
Pilgrim township.....	132	55	30	32	5	10	6	0	0	0
Polk township.....	618	245	154	159	31	29	10	0	0	0
Rock Prairie township.....	980	392	241	251	50	46	25	0	0	0
Everton city.....	319	128	75	89	15	12	5	0	0	0
Sac township.....	463	213	130	83	24	13	7	22	7	15
Smith township.....	196	65	47	70	11	3	2	0	0	0
South township.....	206	90	49	46	10	11	5	0	0	0
South Morgan township.....	402	154	101	128	9	10	7	0	0	0
Dadeville village.....	234	90	55	75	7	7	5	0	0	0
Washington township.....	246	106	63	59	10	8	6	0	0	0
South Greenfield village.....	90	40	21	22	2	5	3	0	0	0
Dallas County.....	16,578	6,524	3,712	4,760	826	756	424	199	168	31
Grant township.....	1,270	517	296	334	74	49	36	0	0	0
Louisburg village.....	122	57	23	29	6	7	4	0	0	0
Jackson township.....	2,207	857	529	626	105	90	43	0	0	0
Jasper township.....	1,019	412	232	264	53	58	24	0	0	0
Bennett Springs CDP (part).....	21	8	7	6	0	0	0	0	0	0
Lincoln township.....	960	383	230	286	35	26	17	26	0	26
Urbana city.....	397	163	85	119	13	17	10	20	0	20
Miller township.....	695	213	137	295	29	21	10	0	0	0
North Benton township.....	4,045	1,704	778	1,084	236	243	145	68	68	0
Buffalo city (part).....	2,225	957	330	647	126	165	102	68	68	0
Sheridan township.....	1,530	563	373	465	57	72	39	0	0	0
Sherman township.....	536	206	129	155	17	29	15	0	0	0
South Benton township.....	2,271	858	488	722	122	81	46	105	100	5
Buffalo city (part).....	686	309	143	184	28	22	15	105	100	5
Washington township.....	919	361	247	249	35	27	14	0	0	0
Wilson township.....	1,126	450	273	280	63	60	35	0	0	0
Daviess County.....	8,281	3,214	1,890	2,496	347	334	195	152	152	0
Benton township.....	393	174	97	100	6	16	10	122	122	0
Pattonsburg city (part).....	98	43	22	29	0	4	4	122	122	0
Colfax township.....	613	234	138	178	32	31	15	0	0	0
Winston village.....	259	95	47	79	15	23	11	0	0	0
Grand River township.....	393	157	89	102	21	24	11	0	0	0
Jameson town.....	133	50	19	42	9	13	7	0	0	0
Harrison township.....	82	33	17	23	6	3	1	0	0	0
Jackson township.....	675	195	144	297	17	22	12	0	0	0
Lock Springs village.....	57	20	13	16	3	5	2	0	0	0
Jamesport township.....	1,085	396	216	385	55	33	27	0	0	0
Jamesport city.....	524	230	92	157	22	23	22	0	0	0
Jefferson township.....	506	189	120	139	33	25	15	0	0	0
Altamont village (part).....	2	1	0	0	0	1	1	0	0	0
Liberty township.....	915	395	250	216	21	33	19	0	0	0
Altamont village (part).....	202	78	37	69	10	8	4	0	0	0
Lake Viking CDP.....	483	232	154	75	8	14	10	0	0	0
Lincoln township.....	108	39	29	38	0	2	1	0	0	0
Gilman City city (part).....	0	0	0	0	0	0	0	0	0	0
Marion township.....	225	105	58	51	4	7	5	0	0	0

Table 9.

Household Relationship and Group Quarters Population: 2010—Con.

[For information on confidentiality protection, nonsampling error, and definitions, see Selected Appendixes at <www.census.gov/prod/cen2010/cph-1-a.pdf>]

State County County Subdivision Place	Household population							Group quarters population		
	Total	Householder	Relationship to householder					Total	Institutionalized population	Non-institutionalized population
			Spouse	Child	Other relatives	Nonrelatives				
						Total	Unmarried partner			
Daviess County—Con.										
Monroe township.....	153	57	38	41	6	11	6	0	0	0
Salem township.....	501	203	114	133	28	23	14	0	0	0
Coffey city.....	166	60	38	48	13	7	4	0	0	0
Pattonsburg city (part).....	128	56	25	38	6	3	2	0	0	0
Sheridan township.....	384	150	103	105	14	12	6	0	0	0
Union township.....	2,107	835	435	646	102	89	53	30	30	0
Gallatin city.....	1,756	712	351	524	87	82	47	30	30	0
Washington township.....	141	52	42	42	2	3	0	0	0	0
DeKalb County.....	9,332	3,839	2,077	2,698	366	352	203	3,560	3,533	27
Adams township.....	709	262	168	208	37	34	24	0	0	0
Weatherby town.....	107	41	17	32	8	9	7	0	0	0
Camden township.....	1,708	660	369	546	67	66	36	43	29	14
Amity town.....	54	20	13	15	3	3	1	0	0	0
Maysville city.....	1,071	433	202	345	39	52	32	43	29	14
Colfax township.....	720	308	170	193	20	29	17	0	0	0
Osborn city (part).....	374	171	77	98	11	17	10	0	0	0
Dallas township.....	336	114	81	113	22	6	3	0	0	0
Grand River township.....	2,376	1,084	439	689	70	94	63	3,517	3,504	13
Cameron city (part).....	1,446	742	227	396	28	53	40	3,517	3,504	13
Grant township.....	321	125	69	82	24	21	8	0	0	0
Polk township.....	768	318	195	209	23	23	12	0	0	0
Union Star town.....	437	175	96	132	17	17	8	0	0	0
Sherman township.....	550	208	142	159	28	13	8	0	0	0
Washington township.....	1,844	760	444	499	75	66	32	0	0	0
Clarksdale city.....	271	129	58	61	11	12	5	0	0	0
Stewartsville city.....	750	298	152	220	42	38	19	0	0	0
Dent County.....	15,455	6,338	3,452	4,202	738	725	382	202	163	39
Current township.....	447	191	97	109	21	29	12	0	0	0
Franklin township.....	966	370	243	266	55	32	17	62	62	0
Gladden township.....	459	192	110	103	29	25	18	0	0	0
Linn township.....	151	67	42	29	9	4	1	0	0	0
Meramec township.....	313	127	77	79	9	21	12	0	0	0
Norman township.....	769	311	176	202	32	48	25	0	0	0
Osage township.....	429	165	104	135	16	9	8	0	0	0
Short Bend township.....	466	194	108	106	28	30	16	0	0	0
Sinkin township.....	298	122	69	76	13	18	8	0	0	0
Bunker city (part).....	171	65	35	52	9	10	4	0	0	0
Spring Creek East township.....	4,644	1,864	951	1,358	229	242	121	31	28	3
Salem city (part).....	2,422	1,047	411	717	104	143	76	31	28	3
Spring Creek West township.....	4,048	1,762	866	1,079	161	180	95	109	73	36
Salem city (part).....	2,406	1,105	451	618	106	126	62	91	55	36
Texas township.....	894	342	208	251	56	37	19	0	0	0
Watkins township.....	1,571	631	401	409	80	50	30	0	0	0
Douglas County.....	13,561	5,587	3,135	3,561	640	638	347	123	114	9
Benton township.....	4,194	1,820	836	1,113	193	232	120	114	114	0
Ava city.....	2,879	1,296	494	777	127	185	91	114	114	0
Boone township.....	581	246	142	147	24	22	13	5	0	5
Brown township.....	232	88	54	60	6	24	5	4	0	4
Brush Creek township.....	397	164	95	98	22	18	12	0	0	0
Bryan township.....	346	147	102	77	12	8	6	0	0	0
Buchanan township.....	317	119	78	93	18	9	7	0	0	0
Campbell township.....	468	189	116	121	23	19	9	0	0	0
Cass township.....	365	139	88	97	14	27	11	0	0	0
Champion township.....	269	118	67	65	14	5	4	0	0	0
Clay township.....	305	129	83	71	17	5	4	0	0	0
Clinton township.....	249	105	72	52	8	12	8	0	0	0
Findley township.....	609	254	157	150	29	19	12	0	0	0
Jackson township.....	239	104	55	57	10	13	7	0	0	0
Lincoln township.....	478	181	124	124	25	24	8	0	0	0
McKinley township.....	204	78	50	52	19	5	4	0	0	0
McMurtrey township.....	431	175	103	104	26	23	15	0	0	0
Miller township.....	716	290	167	198	27	34	17	0	0	0
Richland township.....	304	127	71	81	12	13	9	0	0	0
Spencer township.....	385	139	95	115	23	13	9	0	0	0
Spring Creek township.....	844	307	204	245	48	40	26	0	0	0
Walls township.....	562	236	134	144	29	19	7	0	0	0
Washington township.....	700	281	156	202	26	35	23	0	0	0
Wood township.....	366	151	86	95	15	19	11	0	0	0
Dunklin County.....	31,281	12,837	5,896	8,953	1,954	1,641	885	672	644	28
Buffalo township.....	1,383	597	224	385	87	90	52	0	0	0
Arbyrd city (part).....	23	6	3	8	0	6	0	0	0	0
Cardwell city.....	713	317	100	202	49	45	32	0	0	0
Clay township.....	1,453	600	314	377	87	75	43	0	0	0
Hornersville city.....	663	275	123	191	43	31	19	0	0	0
Rives town.....	63	30	12	13	1	7	1	0	0	0
Cotton Hill township.....	5,645	2,404	1,005	1,617	329	290	160	110	110	0

Table 9.

Household Relationship and Group Quarters Population: 2010—Con.

[For information on confidentiality protection, nonsampling error, and definitions, see Selected Appendixes at <www.census.gov/prod/cen2010/cph-1-a.pdf>]

State County County Subdivision Place	Household population							Group quarters population		
	Total	Householder	Relationship to householder					Total	Institutionalized population	Non-institutionalized population
			Spouse	Child	Other relatives	Nonrelatives				
						Total	Unmarried partner			
Dunklin County—Con. Cotton Hill township—Con. Malden city..... Freeborn township..... Clarkton city..... Holcomb township..... Holcomb city..... Independence township..... Kennett city..... Salem township..... Arbyrd city (part)..... Senath city..... Union township..... Campbell city..... Franklin County..... Boeuf township..... Berger city..... Boles township..... Gray Summit CDP..... Pacific city (part)..... Villa Ridge CDP (part)..... Boone township..... Gerald city..... Leslie village..... Calvey township..... Central township..... Parkway village..... St. Clair city..... Lyon township..... Meramec township..... Miramigoua Park village..... Oak Grove Village village..... Sullivan city (part)..... New Haven township..... New Haven city..... Prairie township..... St. Johns township..... Union township..... Union city..... Villa Ridge CDP (part)..... Washington township..... Washington city..... Gasconade County..... Boeuf township..... Boulware township..... Bourbois township..... Brush Creek township..... Canaan township..... Owensville city (part)..... Rosebud city..... Clay township..... Bland city (part)..... Owensville city (part)..... Richland township..... Gasconade city..... Morrison city..... Roark township..... Hermann city..... Third Creek township..... Gentry County..... Athens township..... Albany city..... Bogle township..... Gentry village..... Cooper township..... Darlington village..... Stanberry city..... Howard township..... Huggins township..... Jackson township..... King City city..... Miller township..... McFall city..... Wilson township..... Greene County..... Battlefield A township..... Battlefield city.....	 4,165 1,775 1,288 1,496 635 12,578 10,553 2,858 486 1,693 4,093 1,917 100,635 2,246 221 17,985 2,701 5,797 2,565 5,373 1,317 171 5,337 13,959 439 4,629 3,816 9,267 120 509 5,492 2,001 2,001 4,029 5,078 17,748 10,108 59 13,796 13,796 14,972 1,087 642 526 777 5,185 2,517 409 1,554 539 5 857 223 139 3,678 2,335 666 6,561 2,112 1,664 210 72 1,783 121 1,120 100 146 1,390 978 432 93 388 263,932 5,812 5,590	 1,780 713 495 559 248 5,158 4,377 1,129 192 661 1,677 799 39,170 858 85 6,940 1,040 2,363 919 2,111 527 50 1,981 5,420 193 1,908 1,465 3,695 50 216 2,255 818 818 1,509 1,838 6,672 3,902 29 5,863 5,863 6,250 431 290 203 300 2,141 1,079 179 644 230 2 379 97 52 1,593 1,047 269 2,674 923 753 86 29 698 44 477 46 59 567 411 188 44 107	 659 317 205 311 124 2,326 1,860 551 83 320 848 324 21,722 580 38 3,773 559 1,048 559 1,258 240 24 1,222 2,827 81 716 988 1,775 23 65 935 406 406 946 1,310 3,804 1,863 13 2,833 2,833 3,433 274 168 117 206 1,105 475 85 354 96 2 189 37 31 843 474 177 1,482 463 343 48 15 400 26 249 31 41 314 202 112 21 73	 1,240 553 433 486 204 3,555 2,978 865 136 555 1,115 563 30,136 655 68 5,394 791 1,711 803 1,540 394 73 1,556 4,113 130 1,389 1,109 2,738 30 143 1,654 609 609 1,147 1,620 5,710 3,315 10 3,945 3,945 3,993 287 134 147 208 1,451 709 104 404 149 1 204 59 43 976 626 182 1,914 550 421 59 22 564 41 317 17 32 411 290 95 16 186	 250 98 82 76 36 833 712 192 48 96 252 116 4,458 74 14 868 144 277 160 235 66 11 299 764 13 287 117 500 11 36 287 91 91 219 147 691 404 5 453 453 606 60 25 27 30 215 108 12 76 34 0 36 12 4 118 84 19 242 84 68 5 2 65 6 36 4 7 45 31 15 8 15	 236 94 73 64 23 706 626 121 27 61 201 115 5,149 79 16 1,010 167 398 124 229 90 13 279 835 22 329 137 559 6 49 361 77 77 208 163 871 624 2 702 702 690 35 25 32 33 273 146 29 76 30 0 49 18 9 148 104 19 249 92 79 12 4 56 4 41 0 7 53 44 22 4 7	 124 59 44 39 12 351 303 72 17 37 109 66 2,857 43 10 575 83 226 65 134 51 4 158 429 11 188 76 316 3 29 214 49 49 128 81 474 324 1 394 394 379 22 12 21 13 148 79 13 38 19 0 30 9 5 84 61 11 147 55 49 8 2 35 3 25 0 3 28 25 13 2 5	 110 0 0 0 0 413 379 74 0 74 75 75 857 0 0 123 0 111 12 28 28 0 25 95 0 95 0 88 88 5 0 192 96 0 186 186 250 0 0 0 0 154 154 0 0 0 0 0 0 96 96 0 177 66 66 0 0 76 0 65 0 0 35 35 0 0 0 11,242 0 0 0 0 0 0 0 0 0 35 35 0 0 0 0	 110 0 0 0 0 385 351 74 0 74 75 75 806 0 0 117 0 105 12 28 28 0 25 80 0 80 0 88 88 0 0 192 96 0 186 186 250 0 0 0 0 154 154 0 0 0 0 0 0 96 96 0 124 37 37 0 0 52 0 52 0 0 35 35 0 0 0 3,768 0 0 0 0 0 0 0 0 0 35 35 0 0 0 0	 0 0 0 0 0 28 28 0

Table 9.

Household Relationship and Group Quarters Population: 2010—Con.

[For information on confidentiality protection, nonsampling error, and definitions, see Selected Appendixes at <www.census.gov/prod/cen2010/cph-1-a.pdf>]

State County County Subdivision Place	Household population							Group quarters population		
	Total	Householder	Relationship to householder					Total	Institutionalized population	Non-institutionalized population
			Spouse	Child	Other relatives	Nonrelatives				
						Total	Unmarried partner			
Greene County—Con.										
Battlefield B township.....	4,199	1,564	1,128	1,259	139	109	64	0	0	0
Boone No. 1 township.....	1,348	580	313	375	34	46	28	78	78	0
Ash Grove city (part).....	871	379	181	253	22	36	21	78	78	0
Boone No. 2 township.....	863	340	197	243	40	43	23	0	0	0
Ash Grove city (part).....	523	205	98	160	30	30	19	0	0	0
Brookline township.....	2,500	966	575	741	80	138	69	0	0	0
Republic city (part).....	1,205	444	278	374	36	73	35	0	0	0
Campbell No. 1 township.....	2,881	1,111	831	809	60	70	35	0	0	0
Campbell No. 2 township.....	1,885	740	437	515	88	105	49	1	0	1
Campbell No. 2A township.....	7,023	2,903	1,388	1,882	288	562	284	0	0	0
Campbell No. 2B township.....	2,521	955	567	771	88	140	72	0	0	0
Campbell No. 2C township.....	2,183	862	607	546	102	66	26	0	0	0
Cass township.....	1,154	443	299	329	49	34	25	0	0	0
Center No. 1 township.....	3,792	1,363	957	1,161	177	134	77	0	0	0
Republic city (part).....	18	6	5	6	1	0	0	0	0	0
Willard city (part).....	3	1	1	1	0	0	0	0	0	0
Center No. 3 township.....	1,811	723	452	502	71	63	38	0	0	0
Cherokee township.....	4,517	1,833	1,090	1,208	172	214	96	0	0	0
Clay B township.....	1,795	718	553	444	38	42	24	0	0	0
Clay C township.....	3,396	1,266	998	1,012	83	37	22	0	0	0
East Clay A township.....	1,082	435	329	257	29	32	16	0	0	0
East Republic township.....	4,595	1,685	1,059	1,525	173	153	84	63	59	4
Republic city (part).....	4,329	1,601	991	1,416	172	149	80	63	59	4
Franklin No. 1 township.....	1,502	600	399	393	57	53	31	0	0	0
Franklin No. 2 township.....	3,276	1,252	901	882	139	102	52	0	0	0
Jackson No. 1 township.....	2,869	1,113	698	846	116	96	56	0	0	0
Fair Grove city.....	1,393	529	299	456	56	53	30	0	0	0
Jackson No. 2 township.....	4,151	1,605	958	1,257	169	162	92	104	87	17
Stratford city.....	2,288	867	469	771	83	98	55	70	70	0
Murray township.....	6,578	2,400	1,514	2,226	186	252	135	69	56	13
Willard city (part).....	5,216	1,900	1,135	1,816	147	218	121	69	56	13
North Campbell No. 1 township.....	1,760	699	497	451	55	58	29	0	0	0
North Campbell No. 2 township.....	2,697	1,093	755	679	111	59	24	86	86	0
North Campbell No. 3A township.....	2,241	919	545	566	109	102	43	0	0	0
North Campbell No. 3B township.....	1,127	423	278	338	48	40	23	0	0	0
Willard city (part).....	0	0	0	0	0	0	0	0	0	0
Pond Creek township.....	1,583	594	428	441	69	51	24	0	0	0
Republic North township.....	6,368	2,473	1,236	2,098	242	319	175	100	100	0
Republic city (part).....	5,607	2,160	1,052	1,889	221	285	155	100	100	0
Robberson No. 1A township.....	553	229	125	147	20	32	20	0	0	0
Robberson No. 1B township.....	1,289	493	315	363	58	60	35	0	0	0
Robberson No. 2 township.....	2,473	954	655	662	98	104	53	0	0	0
Springfield township.....	148,757	69,753	23,964	33,193	6,959	14,888	5,698	10,739	3,302	7,437
Springfield city (part).....	148,757	69,753	23,964	33,193	6,959	14,888	5,698	10,739	3,302	7,437
Taylor township.....	2,255	915	615	591	69	65	36	0	0	0
Walnut Grove township.....	1,452	572	340	403	66	71	34	0	0	0
Walnut Grove city.....	665	274	136	191	36	28	14	0	0	0
Washington township.....	2,749	1,077	706	771	92	103	52	0	0	0
Rogersville city (part).....	281	105	53	102	4	17	14	0	0	0
West Republic township.....	3,949	1,494	795	1,253	189	218	141	0	0	0
Republic city (part).....	3,346	1,275	638	1,089	146	198	124	0	0	0
Wilson A township.....	4,446	1,857	767	1,214	215	393	192	0	0	0
Wilson C township.....	3,936	1,375	986	1,355	94	126	50	0	0	0
Wilson CW township.....	4,564	1,651	1,150	1,460	152	151	60	2	0	2
Grundy County.....	9,911	4,204	2,146	2,736	345	480	286	350	190	160
Franklin township.....	485	183	101	152	21	28	16	0	0	0
Spickard city.....	254	112	48	57	14	23	12	0	0	0
Harrison township.....	108	47	32	28	1	0	0	0	0	0
Jackson township.....	135	50	36	42	2	5	4	0	0	0
Jefferson township.....	445	145	95	174	21	10	5	0	0	0
Liberty township.....	436	181	94	120	20	21	20	0	0	0
Galt city.....	253	109	48	72	8	16	16	0	0	0
Lincoln township.....	525	193	130	175	11	16	9	0	0	0
Tindall town.....	77	32	16	24	1	4	2	0	0	0
Madison township.....	626	258	157	149	21	41	24	0	0	0
Edinburg CDP.....	92	35	26	19	6	6	2	0	0	0
Leisure Lake CDP.....	160	78	33	33	3	13	9	0	0	0
Marion township.....	248	103	72	59	7	7	4	0	0	0
Myers township.....	161	56	40	57	2	6	3	0	0	0
Taylor township.....	179	71	46	52	5	5	3	0	0	0
Brimson village.....	63	30	16	14	3	0	0	0	0	0
Trenton township.....	6,043	2,716	1,210	1,581	211	325	188	350	190	160
Trenton city.....	5,651	2,559	1,100	1,479	200	313	179	350	190	160
Washington township.....	114	39	30	40	5	0	0	0	0	0
Wilson township.....	406	162	103	107	18	16	10	0	0	0
Laredo city.....	198	89	48	43	8	10	5	0	0	0

Table 9.

Household Relationship and Group Quarters Population: 2010—Con.

[For information on confidentiality protection, nonsampling error, and definitions, see Selected Appendixes at <www.census.gov/prod/cen2010/cph-1-a.pdf>]

State County County Subdivision Place	Household population							Group quarters population		
	Total	Householder	Relationship to householder					Total	Institutionalized population	Non-institutionalized population
			Spouse	Child	Other relatives	Nonrelatives				
						Total	Unmarried partner			
Harrison County.....	8,812	3,669	2,000	2,489	260	394	229	145	118	27
Adams township.....	135	56	35	37	5	2	2	0	0	0
Bethany township.....	3,529	1,565	725	944	97	198	100	145	118	27
Bethany city.....	3,147	1,411	619	836	88	193	96	145	118	27
Butler township.....	139	51	42	37	5	4	1	0	0	0
Clay township.....	85	41	26	15	2	1	1	0	0	0
Colfax township.....	563	206	126	193	18	20	13	0	0	0
Blythedale village.....	193	86	41	54	3	9	6	0	0	0
Eagleville town (part).....	21	7	4	7	0	3	2	0	0	0
Cypress township.....	159	65	45	44	1	4	2	0	0	0
Dallas township.....	218	77	53	68	6	14	5	0	0	0
Fox Creek township.....	105	44	27	32	0	2	2	0	0	0
Grant township.....	459	190	98	138	7	26	19	0	0	0
Ridgeway city (part).....	326	137	62	98	7	22	15	0	0	0
Hamilton township.....	137	54	37	39	3	4	2	0	0	0
Jefferson township.....	328	102	71	127	16	12	9	0	0	0
Lincoln township.....	105	41	30	26	7	1	1	0	0	0
Madison township.....	437	190	106	116	11	14	8	0	0	0
Cainsville city.....	290	126	66	85	7	6	5	0	0	0
Marion township.....	445	189	105	127	13	11	6	0	0	0
Eagleville town (part).....	117	50	25	38	1	3	1	0	0	0
Ridgeway city (part).....	138	60	33	38	4	3	2	0	0	0
Sherman township.....	175	63	44	58	1	9	7	0	0	0
Sugar Creek township.....	525	218	125	144	17	21	15	0	0	0
Gilman City city (part).....	383	156	83	109	16	19	14	0	0	0
Trail Creek township.....	216	96	52	50	6	12	11	0	0	0
Mount Moriah town.....	87	43	14	20	1	9	8	0	0	0
Union township.....	411	166	107	108	16	14	9	0	0	0
Eagleville town (part).....	178	74	38	46	11	9	7	0	0	0
Washington township.....	112	46	36	28	2	0	0	0	0	0
White Oak township.....	529	209	110	158	27	25	16	0	0	0
New Hampton city.....	291	123	54	86	12	16	14	0	0	0
Henry County.....	22,039	9,405	4,803	5,646	1,041	1,144	652	233	192	41
Bear Creek township.....	183	73	47	52	2	9	4	0	0	0
Bethlehem township.....	731	283	199	187	39	23	13	0	0	0
Big Creek township.....	272	113	76	67	9	7	4	0	0	0
Bogard township.....	663	263	149	202	29	20	11	0	0	0
Blairstown city.....	97	41	14	30	6	6	4	0	0	0
Urich city (part).....	2	1	0	1	0	0	0	0	0	0
Clinton township.....	8,553	3,772	1,699	2,123	422	537	284	42	24	18
Clinton city (part).....	8,033	3,563	1,535	2,006	399	530	279	42	24	18
Davis township.....	241	105	62	56	5	13	9	0	0	0
La Due village.....	28	15	5	4	0	4	4	0	0	0
Deepwater township.....	573	277	118	125	22	31	16	0	0	0
Montrose city.....	384	192	70	85	15	22	13	0	0	0
Deer Creek township.....	406	168	114	92	21	11	10	0	0	0
Fairview township.....	828	360	176	197	47	48	29	0	0	0
Deepwater city.....	433	188	79	103	31	32	18	0	0	0
Fields Creek township.....	1,509	658	331	435	41	44	33	145	122	23
Clinton city (part).....	788	372	127	238	21	30	22	145	122	23
Honey Creek township.....	216	85	57	54	7	13	8	0	0	0
Hartwell CDP.....	16	4	3	7	2	0	0	0	0	0
Leesville township.....	1,079	479	272	198	64	66	45	0	0	0
Tightwad village.....	69	31	15	14	2	7	6	0	0	0
Osage township.....	779	354	217	143	31	34	16	0	0	0
Brownington town.....	107	45	21	32	6	3	3	0	0	0
Shawnee township.....	471	179	116	149	12	15	11	0	0	0
Springfield township.....	297	119	85	70	11	12	6	0	0	0
Tebo township.....	844	323	159	221	84	57	29	0	0	0
Calhoun city.....	469	175	77	123	56	38	17	0	0	0
Walker township.....	209	89	57	47	10	6	5	0	0	0
White Oak township.....	758	324	158	206	38	32	19	0	0	0
Urich city (part).....	503	215	98	149	22	19	12	0	0	0
Windsor township.....	3,427	1,381	711	1,022	147	166	100	46	46	0
Windsor city (part).....	2,758	1,156	555	783	121	143	84	46	46	0
Hickory County.....	9,552	4,371	2,334	1,941	426	480	274	75	65	10
Center township.....	874	411	232	153	33	45	25	0	0	0
Cross Timbers township.....	605	253	118	153	43	38	20	0	0	0
Cross Timbers city.....	216	93	34	54	24	11	7	0	0	0
Green township.....	2,384	1,151	601	423	117	92	65	0	0	0
Hermitage township.....	1,071	529	266	188	35	53	38	65	65	0
Hermitage city.....	402	200	87	78	10	27	17	65	65	0
Jordan township.....	161	71	41	34	6	9	6	10	0	10
Montgomery township.....	284	128	68	63	16	9	8	0	0	0
Stark township.....	958	397	246	258	29	28	14	0	0	0
Preston village.....	223	104	50	53	4	12	9	0	0	0
Tyler township.....	1,257	592	344	205	53	63	38	0	0	0
Weaubleau township.....	903	368	186	217	51	81	28	0	0	0
Weaubleau city.....	418	190	80	98	23	27	12	0	0	0

Table 9.

Household Relationship and Group Quarters Population: 2010—Con.

[For information on confidentiality protection, nonsampling error, and definitions, see Selected Appendixes at <www.census.gov/prod/cen2010/cph-1-a.pdf>]

State County County Subdivision Place	Household population								Group quarters population		
	Total	Householder	Relationship to householder						Total	Institutionalized population	Non-institutionalized population
			Spouse	Child	Other relatives	Nonrelatives					
						Total	Unmarried partner				
Hickory County—Con.											
Wheatland township.....	1,055	471	232	247	43	62	32	0	0	0	
Wheatland city.....	371	185	57	92	10	27	16	0	0	0	
Holt County.....	4,811	2,133	1,187	1,163	131	197	124	101	101	0	
Benton township.....	1,444	654	347	360	35	48	27	49	49	0	
Mound City city.....	1,110	514	254	279	25	38	24	49	49	0	
Bigelow township.....	200	93	51	48	2	6	5	0	0	0	
Bigelow village.....	27	12	4	9	0	2	1	0	0	0	
Big Lake village (part).....	106	54	30	18	2	2	2	0	0	0	
Clay township.....	522	223	127	136	10	26	11	0	0	0	
Maitland city.....	343	144	77	97	7	18	8	0	0	0	
Forbes township.....	166	71	45	38	5	7	3	0	0	0	
Forest township.....	353	155	78	83	17	20	12	0	0	0	
Forest City city (part).....	264	115	58	64	12	15	7	0	0	0	
Hickory township.....	189	84	51	41	5	8	4	0	0	0	
Lewis township.....	999	439	253	253	22	32	28	52	52	0	
Forest City city (part).....	4	2	2	0	0	0	0	0	0	0	
Oregon city.....	805	356	197	207	17	28	26	52	52	0	
Liberty township.....	195	83	54	41	4	13	5	0	0	0	
Lincoln township.....	58	29	14	7	1	7	5	0	0	0	
Corning town.....	15	8	4	1	0	2	2	0	0	0	
Minton township.....	124	53	33	29	6	3	2	0	0	0	
Big Lake village (part).....	53	30	16	2	4	1	0	0	0	0	
Fortescue town.....	32	10	8	13	0	1	1	0	0	0	
Nodaway township.....	151	68	43	30	4	6	5	0	0	0	
Union township.....	410	181	91	97	20	21	17	0	0	0	
Craig city.....	248	110	49	55	17	17	13	0	0	0	
Howard County.....	9,430	3,981	2,094	2,503	370	482	253	714	102	612	
Bonne Femme township.....	597	228	138	161	51	19	14	28	18	10	
Boonslick township.....	521	203	118	142	27	31	17	0	0	0	
Burton township.....	173	83	41	31	8	10	7	0	0	0	
Chariton township.....	1,529	643	345	452	35	54	34	46	46	0	
Glasgow city (part).....	1,021	441	201	309	26	44	28	46	46	0	
Franklin township.....	1,798	776	391	473	79	79	60	0	0	0	
Franklin city.....	95	42	20	25	4	4	4	0	0	0	
New Franklin city.....	1,089	496	222	273	49	49	38	0	0	0	
Moniteau township.....	1,026	407	265	289	23	42	23	0	0	0	
Prairie township.....	738	296	188	200	32	22	19	12	0	12	
Armstrong city.....	284	111	62	81	19	11	10	0	0	0	
Richmond township.....	3,048	1,345	608	755	115	225	79	628	38	590	
Fayette city.....	2,060	949	350	512	81	168	50	628	38	590	
Howell County.....	39,792	16,192	8,556	11,283	1,766	1,995	1,019	608	450	158	
Benton township.....	2,127	846	506	569	126	80	41	0	0	0	
South Fork CDP.....	241	90	54	68	23	6	3	0	0	0	
Chapel township.....	586	224	155	148	33	26	8	0	0	0	
Dry Creek township.....	1,777	701	414	499	65	98	58	0	0	0	
Pomona CDP.....	511	206	102	147	20	36	26	0	0	0	
West Plains city (part).....	93	36	28	29	0	0	0	0	0	0	
Goldsberry township.....	4,026	1,704	803	1,147	165	207	117	100	100	0	
Mountain View city.....	2,619	1,151	487	737	103	141	83	100	100	0	
Howell township.....	19,186	7,986	3,919	5,428	820	1,033	533	495	350	145	
Brandsville city.....	161	61	25	47	12	16	10	0	0	0	
West Plains city (part).....	11,404	4,965	2,070	3,226	452	691	350	489	350	139	
Hutton Valley township.....	1,081	440	256	287	52	46	23	13	0	13	
Willow Springs city (part).....	0	0	0	0	0	0	0	0	0	0	
Myatt township.....	655	264	157	174	30	30	11	0	0	0	
Siloam Springs township.....	757	242	155	288	42	30	13	0	0	0	
Sisson township.....	1,516	589	352	429	82	64	29	0	0	0	
South Fork township.....	1,109	427	276	315	56	35	17	0	0	0	
Spring Creek township.....	1,972	756	485	568	86	77	51	0	0	0	
Willow Springs township.....	5,000	2,013	1,078	1,431	209	269	118	0	0	0	
Willow Springs city (part).....	2,184	925	391	641	61	166	71	0	0	0	
Iron County.....	10,354	4,378	2,187	2,739	520	530	289	276	248	28	
Arcadia township.....	5,429	2,294	1,105	1,466	281	283	154	147	130	17	
Arcadia city.....	592	293	121	125	24	29	13	16	16	0	
Ironton city.....	1,412	639	263	377	65	68	33	48	31	17	
Pilot Knob city.....	746	335	130	189	38	54	36	0	0	0	
Dent township.....	1,172	506	268	307	33	58	25	22	22	0	
Viburnum city.....	671	278	149	199	21	24	10	22	22	0	
Iron township.....	1,131	490	248	260	65	68	42	0	0	0	
Kaolin township.....	427	177	101	96	28	25	14	96	96	0	
Liberty township.....	493	200	107	134	23	29	19	0	0	0	
Union township.....	1,702	711	358	476	90	67	35	11	0	11	
Annapolis city.....	334	155	54	90	16	19	10	11	0	11	
Des Arc village.....	177	68	35	55	11	8	4	0	0	0	

Table 9.

Household Relationship and Group Quarters Population: 2010—Con.

[For information on confidentiality protection, nonsampling error, and definitions, see Selected Appendixes at <www.census.gov/prod/cen2010/cph-1-a.pdf>]

State County County Subdivision Place	Household population							Group quarters population		
	Total	Householder	Relationship to householder					Total	Institutionalized population	Non-institutionalized population
			Spouse	Child	Other relatives	Nonrelatives				
						Total	Unmarried partner			
Jackson County.....	662,939	274,804	110,090	193,009	41,468	43,568	20,170	11,219	6,310	4,909
Blue township.....	158,891	64,990	25,875	45,531	11,497	10,998	5,546	1,431	996	435
Independence city (part).....	111,135	47,036	19,581	30,181	6,955	7,382	3,806	1,122	945	177
Kansas City city (part).....	38,245	14,333	4,507	12,602	3,819	2,984	1,416	252	0	252
River Bend village.....	10	5	3	0	1	1	1	0	0	0
Sugar Creek city (part).....	3,345	1,420	554	832	282	257	137	0	0	0
Brooking township.....	75,740	31,047	10,990	23,030	6,166	4,507	2,255	1,274	949	325
Kansas City city (part).....	46,929	19,016	5,997	14,748	4,330	2,838	1,386	715	548	167
Raytown city (part).....	28,811	12,031	4,993	8,282	1,836	1,669	869	559	401	158
Fort Osage township.....	6,751	2,503	1,571	2,017	384	276	147	51	26	25
Buckner city.....	3,076	1,141	579	1,025	167	164	90	0	0	0
Independence city (part).....	589	218	167	153	35	16	10	0	0	0
Levasy city.....	83	39	22	15	5	2	1	0	0	0
Sibley village.....	357	129	79	111	20	18	12	0	0	0
Kaw township.....	163,397	77,874	20,690	38,965	10,945	14,923	6,052	6,732	2,898	3,834
Kansas City city (part).....	163,397	77,874	20,690	38,965	10,945	14,923	6,052	6,732	2,898	3,834
Prairie township.....	98,690	37,226	21,937	32,699	3,275	3,553	1,839	743	626	117
Blue Springs city (part).....	1,933	692	434	692	37	78	48	0	0	0
Greenwood city.....	5,212	1,769	1,171	1,913	163	196	116	9	0	9
Independence city (part).....	48	14	13	20	0	1	0	0	0	0
Lake Lotawana city (part).....	95	35	22	33	3	2	0	0	0	0
Lee's Summit city (part).....	88,733	33,711	19,527	29,300	2,985	3,210	1,651	714	626	88
Pleasant Hill city (part).....	6	2	2	2	0	0	0	0	0	0
Unity Village village.....	86	65	6	8	1	6	3	13	0	13
Sni-A-Bar township.....	81,478	30,199	17,135	26,659	3,444	4,041	2,124	449	401	48
Blue Springs city (part).....	50,409	18,824	10,347	16,551	2,188	2,499	1,304	218	182	36
Grain Valley city.....	12,823	4,566	2,558	4,541	448	710	414	31	30	1
Independence city (part).....	3,833	1,474	978	1,144	123	114	61	103	103	0
Lake Tapawingo city.....	730	342	212	117	30	29	12	0	0	0
Lee's Summit city (part).....	0	0	0	0	0	0	0	0	0	0
Oak Grove city (part).....	7,589	2,756	1,400	2,632	356	445	223	97	86	11
Van Buren township.....	7,657	2,958	1,957	2,136	295	311	162	14	7	7
Blue Springs city (part).....	15	6	5	3	0	1	1	0	0	0
Lake Lotawana city (part).....	1,844	805	470	421	39	109	55	0	0	0
Lone Jack city.....	1,043	378	232	339	47	47	31	7	0	7
Washington township.....	70,335	28,007	9,935	21,972	5,462	4,959	2,045	525	407	118
Grandview city.....	24,327	9,640	3,719	7,429	1,891	1,648	725	148	121	27
Kansas City city (part).....	45,852	18,294	6,193	14,502	3,564	3,299	1,314	377	286	91
Raytown city (part).....	156	73	23	41	7	12	6	0	0	0
Jasper County.....	114,926	45,639	22,244	33,549	6,045	7,449	3,503	2,478	1,128	1,350
Duval township.....	839	317	211	239	33	39	19	0	0	0
Neck City city (part).....	80	26	18	23	11	2	2	0	0	0
Galena township.....	26,793	10,855	4,937	7,651	1,465	1,885	929	446	355	91
Airport Drive village (part).....	518	212	127	133	22	24	9	0	0	0
Carl Junction city (part).....	2,719	961	649	944	80	85	43	28	28	0
Joplin city (part).....	18,098	7,669	2,972	4,909	1,047	1,501	735	387	296	91
Jackson township.....	4,861	2,067	1,012	1,336	198	248	126	93	88	5
Carthage city (part).....	2,181	1,021	402	601	63	94	43	93	88	5
Duenweg city (part).....	5	2	1	1	1	0	0	0	0	0
Fidelity town (part).....	249	106	42	71	8	22	12	0	0	0
Jasper township.....	601	249	147	148	25	32	13	0	0	0
Asbury city.....	207	86	47	51	5	18	7	0	0	0
Joplin township.....	40,757	17,394	7,310	11,061	2,002	2,990	1,398	1,416	275	1,141
Airport Drive village (part).....	180	88	40	34	3	15	9	0	0	0
Cartersville city (part).....	1,563	593	290	481	97	102	45	0	0	0
Duenweg city (part).....	1,116	461	205	315	62	73	38	0	0	0
Duquesne village.....	1,763	781	362	422	73	125	38	0	0	0
Joplin city (part).....	24,115	10,720	4,111	6,251	1,108	1,925	910	1,351	240	1,111
Webb City city (part).....	9,057	3,598	1,622	2,768	483	586	272	21	0	21
Lincoln township.....	296	106	82	93	10	5	1	0	0	0
McDonald township.....	810	276	189	247	36	62	14	0	0	0
Avilla town.....	125	44	28	35	7	11	5	0	0	0
Madison township.....	2,502	935	625	718	102	122	52	0	0	0
Carthage city (part).....	59	37	18	4	0	0	0	0	0	0
Marion township.....	14,738	5,298	2,647	4,583	1,173	1,037	413	399	290	109
Brooklyn Heights town.....	100	50	20	24	1	5	2	0	0	0
Carthage city (part).....	11,645	4,110	1,918	3,719	1,015	883	344	399	290	109
Carytown city (part).....	149	54	43	39	9	4	2	0	0	0
Mineral township.....	9,002	3,102	2,038	3,127	344	391	217	98	94	4
Alba city.....	555	227	116	165	26	21	11	0	0	0
Cartersville city (part).....	328	119	69	107	18	15	10	0	0	0
Joplin city (part).....	4	1	1	2	0	0	0	0	0	0
Neck City city (part).....	106	42	24	28	8	4	2	0	0	0
Oronogo city.....	2,381	772	529	891	83	106	56	0	0	0
Purcell city.....	408	142	87	131	30	18	8	0	0	0
Webb City city (part).....	1,820	632	402	656	39	91	46	98	94	4
Preston township.....	1,446	552	313	421	82	78	47	0	0	0
Carytown city (part).....	122	45	30	34	10	3	2	0	0	0
Jasper city.....	931	365	182	279	46	59	34	0	0	0
Sarcoixie township.....	3,017	1,149	596	939	162	171	83	26	26	0

Table 9.

Household Relationship and Group Quarters Population: 2010—Con.

[For information on confidentiality protection, nonsampling error, and definitions, see Selected Appendixes at <www.census.gov/prod/cen2010/cph-1-a.pdf>]

State County County Subdivision Place	Household population							Group quarters population		
	Total	Householder	Relationship to householder					Total	Institutionalized population	Non-institutionalized population
			Spouse	Child	Other relatives	Nonrelatives				
						Total	Unmarried partner			
Jasper County—Con.										
Sarcoux township—Con.										
La Russell city.....	114	42	28	31	9	4	0	0	0	0
Reeds town.....	95	35	18	36	1	5	1	0	0	0
Sarcoux city.....	1,304	526	248	379	75	76	39	26	26	0
Sheridan township.....	412	157	117	113	14	11	7	0	0	0
Twin Groves township.....	6,556	2,332	1,434	2,187	299	304	146	0	0	0
Carl Junction city (part).....	4,698	1,655	1,007	1,629	194	213	103	0	0	0
Waco city.....	87	34	22	23	5	3	2	0	0	0
Union township.....	2,296	850	586	686	100	74	38	0	0	0
Carthage city (part).....	1	1	0	0	0	0	0	0	0	0
Fidelity town (part).....	8	3	2	2	0	1	0	0	0	0
Jefferson County.....	216,750	81,700	46,193	66,944	10,600	11,313	6,313	1,983	1,460	523
Arnold township.....	20,640	8,090	4,229	6,170	1,095	1,056	556	168	145	23
Arnold city.....	20,640	8,090	4,229	6,170	1,095	1,056	556	168	145	23
Big River township.....	6,597	2,502	1,517	1,869	378	331	180	0	0	0
Cedar Hill Lakes village (part).....	16	5	2	4	3	2	0	0	0	0
Central township.....	13,426	5,008	3,009	4,091	700	618	348	481	291	190
De Soto city (part).....	38	18	3	14	0	3	3	0	0	0
Hillsboro city.....	2,425	900	435	822	132	136	76	396	291	105
High Ridge township.....	18,792	7,099	4,014	5,676	954	1,049	578	64	2	62
Byrnes Mill city.....	2,781	1,038	623	839	133	148	78	0	0	0
Cedar Hill CDP (part).....	26	10	5	5	6	0	0	0	0	0
High Ridge CDP.....	4,270	1,688	853	1,240	221	268	155	35	2	33
Parkdale village.....	170	73	44	35	14	4	4	0	0	0
Peaceful Village village.....	9	4	1	2	1	1	1	0	0	0
Scotsdale town.....	222	81	53	69	11	8	6	0	0	0
Imperial township.....	24,493	8,392	5,481	8,470	1,036	1,114	608	58	0	58
Barnhart CDP.....	5,626	1,920	1,253	1,920	244	289	152	56	0	56
Joachim township.....	18,625	6,971	4,037	5,752	937	928	528	213	152	61
Festus city (part).....	1,513	507	363	530	60	53	32	0	0	0
Herculaneum city (part).....	2,450	988	545	671	115	131	62	152	152	0
Horine CDP.....	821	306	164	239	67	45	20	0	0	0
Pevely city.....	5,474	2,128	983	1,751	250	362	217	10	0	10
Meramec township.....	18,052	6,712	4,130	5,379	934	897	488	140	99	41
Cedar Hill CDP (part).....	1,695	631	328	502	97	137	71	0	0	0
Cedar Hill Lakes village (part).....	221	96	45	49	16	15	9	0	0	0
LaBarque Creek CDP.....	1,553	563	430	471	62	27	16	5	0	5
Lake Tekakwitha village.....	254	115	46	70	8	15	10	0	0	0
Plattin township.....	11,452	4,179	2,671	3,440	570	592	313	124	124	0
Crystal City city (part).....	24	5	5	13	1	0	0	0	0	0
Festus city (part).....	0	0	0	0	0	0	0	0	0	0
Olympian Village city.....	774	246	134	259	63	72	33	0	0	0
River View township.....	16,262	6,670	3,027	4,917	739	909	502	305	289	16
Crystal City city (part).....	4,661	1,889	865	1,420	222	265	139	170	168	2
Festus city (part).....	9,954	4,129	1,781	3,004	459	581	325	135	121	14
Herculaneum city (part).....	866	321	205	293	22	25	21	0	0	0
Rock township.....	31,221	12,042	6,177	9,659	1,417	1,926	1,140	239	215	24
Murphy CDP.....	8,690	3,542	1,637	2,504	420	587	346	0	0	0
Valle township.....	14,969	5,885	3,158	4,304	805	817	483	184	143	41
De Soto city (part).....	6,219	2,611	1,076	1,826	295	411	246	143	131	12
Windsor township.....	22,221	8,150	4,743	7,217	1,035	1,076	589	7	0	7
Imperial CDP.....	4,702	1,769	1,026	1,463	212	232	120	7	0	7
Kimmswick city.....	157	56	32	54	10	5	4	0	0	0
Johnson County.....	48,924	19,311	10,126	13,707	1,891	3,889	1,262	3,671	623	3,048
Centerview township.....	1,523	563	358	467	57	78	45	71	71	0
Centerview city.....	267	94	33	98	18	24	18	0	0	0
Chilhowee township.....	1,140	437	265	351	40	47	24	0	0	0
Chilhowee town.....	325	129	55	105	12	24	17	0	0	0
Columbus township.....	1,124	408	274	316	71	55	18	0	0	0
Grover township.....	656	231	168	196	36	25	9	0	0	0
Hazel Hill township.....	1,824	664	453	562	66	79	33	0	0	0
Jackson township.....	4,782	1,809	1,253	1,302	228	190	101	0	0	0
Jefferson township.....	737	249	170	257	32	29	16	0	0	0
Kingsville township.....	1,532	590	379	402	86	75	45	0	0	0
Kingsville city.....	269	99	58	81	16	15	7	0	0	0
Madison township.....	3,223	1,299	646	935	177	166	88	54	48	6
Holden city.....	2,198	901	389	641	138	129	68	54	48	6
Montserrat township.....	1,861	669	430	567	82	113	53	0	0	0
Post Oak township.....	2,022	772	451	613	83	103	66	0	0	0
Leeton city.....	566	232	108	173	22	31	24	0	0	0
Rose Hill township.....	996	407	264	247	35	43	27	0	0	0
La Tour CDP.....	62	26	8	18	2	8	6	0	0	0
Simpson township.....	583	223	152	165	15	28	13	0	0	0
Warrensburg township.....	20,133	8,488	3,392	5,006	672	2,575	602	3,085	504	2,581
Warrensburg city.....	15,760	6,803	2,456	3,725	486	2,290	456	3,078	499	2,579
Washington township.....	6,788	2,502	1,471	2,321	211	283	122	461	0	461
Knob Noster city.....	2,709	1,147	476	777	120	189	83	0	0	0
Whiteman AFB CDP.....	2,095	625	534	912	17	7	4	461	0	461

Table 9.

Household Relationship and Group Quarters Population: 2010—Con.

[For information on confidentiality protection, nonsampling error, and definitions, see Selected Appendixes at <www.census.gov/prod/cen2010/cph-1-a.pdf>]

State County County Subdivision Place	Household population							Group quarters population		
	Total	Householder	Relationship to householder					Total	Institutionalized population	Non-institutionalized population
			Spouse	Child	Other relatives	Nonrelatives				
						Total	Unmarried partner			
Knox County.....	4,044	1,708	904	1,174	125	133	74	87	71	16
Bee Ridge township.....	121	44	30	45	0	2	1	0	0	0
Benton township.....	188	58	38	83	6	3	1	0	0	0
Bourbon township.....	101	50	28	18	3	2	2	0	0	0
Plevna CDP.....	21	16	4	0	0	1	1	0	0	0
Center township.....	1,144	535	235	309	29	36	25	32	32	0
Edina city.....	1,144	535	235	309	29	36	25	32	32	0
Colony township.....	180	52	28	83	9	8	3	0	0	0
Fabius township.....	200	96	49	45	6	4	1	23	7	16
Newark village.....	94	47	20	21	2	4	1	0	0	0
Greensburg township.....	400	160	86	138	9	7	5	0	0	0
Baring city.....	132	63	23	37	4	5	4	0	0	0
Jeddo township.....	85	32	23	26	3	1	1	0	0	0
Liberty township.....	279	98	60	105	6	10	4	32	32	0
Lyon township.....	484	202	115	131	15	21	12	0	0	0
Hurdland city.....	163	75	32	39	7	10	8	0	0	0
Myrtle township.....	415	184	95	108	12	16	10	0	0	0
Knox City city.....	216	109	48	43	6	10	6	0	0	0
Salt River township.....	249	117	70	45	7	10	6	0	0	0
Novelty village.....	139	61	36	31	7	4	2	0	0	0
Shelton township.....	198	80	47	38	20	13	3	0	0	0
Laclede County.....	35,226	14,081	7,776	9,901	1,615	1,853	1,000	345	326	19
Auglaize township.....	2,260	875	537	615	125	108	62	0	0	0
Eldridge township.....	900	366	211	204	56	63	34	0	0	0
Franklin township.....	748	273	184	224	29	38	19	0	0	0
Evergreen village (part).....	3	1	0	1	0	1	1	0	0	0
Gasconade township.....	905	353	238	242	35	37	25	0	0	0
Lebanon township.....	18,235	7,564	3,656	5,175	785	1,055	565	345	326	19
Lebanon city (part).....	14,106	5,967	2,608	4,045	580	906	486	336	326	10
May/Smith township.....	1,204	489	278	314	59	64	39	0	0	0
Richland city (part).....	133	53	14	45	9	12	10	0	0	0
Stoutland city (part).....	40	19	7	7	4	3	2	0	0	0
Osage township.....	1,733	663	443	489	80	58	31	0	0	0
Phillipsburg township.....	1,807	676	433	509	87	102	53	0	0	0
Evergreen village (part).....	0	0	0	0	0	0	0	0	0	0
Phillipsburg village.....	202	72	36	66	11	17	8	0	0	0
Spring Hollow township.....	4,139	1,569	989	1,167	207	207	100	0	0	0
Bennett Springs CDP (part).....	109	61	35	9	0	4	4	0	0	0
Lebanon city (part).....	32	13	0	12	3	4	3	0	0	0
Union township.....	1,755	667	401	541	79	67	38	0	0	0
Conway city.....	788	303	140	256	47	42	27	0	0	0
Washington township.....	1,540	586	406	421	73	54	34	0	0	0
Evergreen village (part).....	25	9	7	6	0	3	1	0	0	0
Lafayette County.....	32,657	13,022	7,175	9,456	1,426	1,578	862	724	512	212
Clay township.....	4,996	2,033	1,056	1,428	229	250	148	0	0	0
Bates City city (part).....	105	42	23	34	6	0	0	0	0	0
Napoleon city.....	222	85	56	67	6	8	6	0	0	0
Oak Grove city (part).....	0	0	0	0	0	0	0	0	0	0
Odessa city (part).....	1,205	555	165	350	49	86	56	0	0	0
Wellington city.....	812	322	177	258	29	26	14	0	0	0
Davis township.....	4,721	1,987	960	1,313	171	290	141	105	95	10
Higginsville city (part).....	3,736	1,601	693	1,044	146	252	120	103	95	8
Dover township.....	2,103	872	469	567	91	104	49	101	0	101
Corder city.....	404	171	92	105	18	18	8	0	0	0
Dover town.....	103	46	25	27	2	3	2	0	0	0
Higginsville city (part).....	860	360	163	244	41	52	24	98	0	98
Freedom township.....	3,466	1,418	784	1,022	97	145	70	80	73	7
Aulville village.....	100	36	20	30	4	10	5	0	0	0
Concordia city.....	2,370	1,002	492	698	64	114	54	80	73	7
Emma city (part).....	104	39	24	36	2	3	3	0	0	0
Lexington township.....	5,582	2,298	1,146	1,563	283	292	169	290	205	85
Lexington city.....	4,436	1,867	850	1,243	231	245	140	290	205	85
Middleton township.....	1,530	628	370	449	40	43	30	76	76	0
Alma city.....	402	173	96	117	7	9	4	0	0	0
Blackburn city (part).....	17	6	5	6	0	0	0	0	0	0
Waverly city.....	773	317	181	223	28	24	17	76	76	0
Sni-A-Bar township.....	7,405	2,719	1,711	2,263	372	340	184	62	55	7
Bates City city (part).....	114	38	27	29	12	8	2	0	0	0
Lake Lafayette city.....	327	124	64	82	32	25	12	0	0	0
Oak Grove city (part).....	109	35	27	40	5	2	1	0	0	0
Odessa city (part).....	3,464	1,313	751	1,085	137	178	100	62	55	7
Washington township.....	2,854	1,067	679	851	143	114	71	10	8	2
Mayview city.....	212	80	42	67	11	12	6	0	0	0
Odessa city (part).....	569	209	104	193	22	41	28	0	0	0
Lawrence County.....	38,075	14,869	8,223	11,272	1,915	1,796	910	559	541	18
Aurora township.....	9,399	3,728	1,867	2,757	554	493	238	73	67	6
Aurora city (part).....	7,435	2,948	1,381	2,216	464	426	199	73	67	6
Buck Prairie township.....	3,995	1,644	910	1,072	173	196	78	72	72	0

Table 9.

Household Relationship and Group Quarters Population: 2010—Con.

[For information on confidentiality protection, nonsampling error, and definitions, see Selected Appendixes at <www.census.gov/prod/cen2010/cph-1-a.pdf>]

State County County Subdivision Place	Household population							Group quarters population		
	Total	Householder	Relationship to householder					Total	Institutionalized population	Non-institutionalized population
			Spouse	Child	Other relatives	Nonrelatives				
						Total	Unmarried partner			
Lawrence County—Con. Buck Prairie township—Con. Marionville city..... Freistatt township..... Freistatt village..... Green township..... Hoberg township..... Hoberg village..... Lincoln township..... Miller city..... Mount Pleasant township..... Mount Vernon township..... Mount Vernon city..... Ozark township..... Halltown village..... Pierce township..... Monett city (part)..... Pierce City city (part)..... Red Oak township..... Spring River township..... Aurora city (part)..... Verona town..... Turnback township..... Chesapeake CDP..... Vineyard township..... Stotts City city.....	 2,153 549 163 442 706 56 1,664 699 922 7,165 4,182 1,658 173 6,580 3,125 1,286 410 2,190 0 619 1,347 49 1,048 220	 900 223 81 171 225 21 666 290 340 2,935 1,810 629 70 2,508 1,191 538 146 739 0 206 529 21 386 84	 435 129 33 123 162 12 354 123 225 1,551 770 378 31 1,417 672 242 88 458 0 111 338 12 223 38	 590 155 38 128 267 16 490 213 270 2,035 1,193 494 54 2,020 954 385 136 750 0 224 384 14 314 46	 100 26 8 15 25 2 70 23 54 306 194 81 9 340 164 50 24 147 0 56 44 1 56 27	 128 16 3 5 27 5 84 50 33 338 215 76 9 295 144 71 16 96 0 22 52 1 69 25	 52 9 2 2 12 2 46 26 14 189 120 43 7 167 78 43 9 0 10 26 1 31 9	 72 0 0 0 0 0 0 0 0 0 395 393 0 0 6 0 6 0 9 0 0 4 0 0 0 0	 72 0 0 0 0 0 0 0 0 0 393 393 0 0 0 0 0 0 9 0 0 0 0 0 0 0	 0 0 0 0 0 0 0 0 0 0 0 0 0 6 0 6 0 0 0 0 4 0 0 0 0 0 0
Lewis County..... Canton township..... Canton city..... Dickerson township..... Monticello village..... Highland township..... Ewing city..... La Belle township..... La Belle city..... Lewistown town..... Lyon township..... Reddish township..... Salem township..... Union township..... La Grange city.....	 9,429 2,917 1,878 444 90 1,676 456 1,519 614 534 431 234 336 1,872 931	 3,874 1,196 829 180 42 683 204 668 277 244 124 110 120 793 403	 2,092 607 361 117 18 409 102 311 111 108 82 55 77 434 184	 2,747 893 534 121 22 444 115 439 174 152 204 56 98 492 257	 284 95 56 7 3 51 13 43 17 15 11 1 13 63 32	 432 126 98 19 5 89 22 58 35 15 10 12 28 90 55	 269 89 68 10 3 44 10 39 21 14 8 10 9 60 35	 782 584 499 8 8 0 0 88 46 0 0 0 0 102 0 0	 181 85 0 8 8 0 0 88 46 0 0 0 0 0 0 0	 601 499 499 0 0 0 0 0 0 0 0 0 102 0 0
Lincoln County..... Bedford township..... Cave town..... Moscow Mills city (part)..... Troy city (part)..... Burr Oak township..... Foley city..... Clark township..... Moscow Mills city (part)..... Troy city (part)..... Hawk Point township..... Hawk Point city..... Hurricane township..... Elsberry city..... Millwood township..... Monroe township..... Chain of Rocks village..... Fountain N' Lakes village..... Old Monroe city..... Winfield city..... Nineveh township..... Prairie township..... Truxton village..... Snow Hill township..... Union township..... Silex village..... Whiteside village..... Waverly township.....	 51,934 12,317 5 514 9,003 3,332 161 10,345 1,945 1,255 2,458 655 4,134 1,928 918 11,118 93 165 265 1,372 346 380 91 3,454 2,732 144 75 400	 18,906 4,625 3 161 3,438 1,245 56 3,600 712 405 907 247 1,623 808 317 3,996 32 62 102 525 144 145 32 1,175 986 57 29 143	 11,047 2,404 2 72 1,666 727 23 2,287 317 276 567 114 859 354 210 2,353 20 33 47 247 94 91 16 729 624 21 12 102	 16,820 4,089 0 199 3,032 1,008 55 3,502 673 464 751 210 1,220 560 312 3,652 34 44 89 437 88 118 36 1,100 852 52 18 128	 2,571 587 0 47 413 162 9 452 106 44 132 34 233 107 46 520 5 16 9 71 9 12 1 247 157 7 6 14	 2,590 612 0 35 454 190 18 504 137 66 101 50 199 99 33 597 2 10 18 92 11 14 6 203 113 7 10 13	 1,462 332 0 20 243 96 7 279 81 34 68 29 128 72 17 359 1 6 9 52 9 4 1 99 65 5 6 6	 632 282 0 0 282 0 0 50 50 0 14 14 106 6 0 37 0 0 0 32 0 0 0 30 101 43 0 12	 453 252 0 0 252 0 0 45 45 0 1 1 55 0 0 0 0 0 0 0 0 0 0 30 58 0 0 12	 179 30 0 0 30 0 0 5 5 0 13 13 61 6 0 37 0 0 0 32 0 0 0 0 43 0 0 0
Linn County..... Baker township..... Benton township..... Browning city (part)..... Purdin city..... Brookfield township..... Brookfield city..... Bucklin township..... Bucklin city.....	 12,609 196 508 197 190 5,056 4,390 733 467	 5,299 83 211 78 79 2,161 1,892 338 228	 2,773 51 99 31 37 1,001 820 170 107	 3,539 44 150 64 63 1,433 1,270 162 96	 442 11 25 13 7 187 156 23 12	 556 7 23 11 4 274 252 40 24	 335 6 11 3 3 170 160 20 12	 152 0 0 0 0 152 152 0 0	 144 0 0 0 0 144 144 0 0	 8 0 0 0 0 8 8 0 0

Table 9.

Household Relationship and Group Quarters Population: 2010—Con.

[For information on confidentiality protection, nonsampling error, and definitions, see Selected Appendixes at <www.census.gov/prod/cen2010/cph-1-a.pdf>]

State County County Subdivision Place	Household population							Group quarters population		
	Total	Householder	Relationship to householder					Total	Institutionalized population	Non-institutionalized population
			Spouse	Child	Other relatives	Nonrelatives				
						Total	Unmarried partner			
Linn County—Con.										
Clay township.....	248	94	66	77	9	2	2	0	0	0
Enterprise township.....	84	35	23	18	3	5	2	0	0	0
Grantsville township.....	257	92	66	91	4	4	1	0	0	0
Jackson township.....	173	64	45	60	1	3	3	0	0	0
Jefferson township.....	725	315	173	181	26	30	16	0	0	0
Laclede city.....	345	163	73	78	13	18	9	0	0	0
Locust Creek township.....	544	226	131	152	18	17	7	0	0	0
Linneus city.....	278	120	64	78	11	5	3	0	0	0
Marceline township.....	2,693	1,145	595	756	93	104	67	0	0	0
Marceline city (part).....	2,221	966	465	622	79	89	56	0	0	0
North Salem township.....	149	58	34	42	6	9	4	0	0	0
Parson Creek township.....	856	328	214	261	27	26	20	0	0	0
Meadville city.....	462	183	112	141	12	14	11	0	0	0
Yellow Creek township.....	387	149	105	112	9	12	6	0	0	0
Livingston County.....	13,855	5,871	3,011	3,814	463	696	392	1,340	1,278	62
Blue Mound township.....	533	212	126	154	24	17	7	0	0	0
Dawn CDP.....	128	63	25	35	3	2	2	0	0	0
Chillicothe township.....	9,360	4,073	1,866	2,569	319	533	294	372	310	62
Chillicothe city (part).....	8,175	3,612	1,540	2,251	290	482	269	372	310	62
Cream Ridge township.....	524	208	124	140	18	34	17	0	0	0
Chula city.....	210	77	43	68	5	17	6	0	0	0
Fairview township.....	410	165	104	115	12	14	11	0	0	0
Grand River township.....	250	107	71	61	4	7	4	0	0	0
Green township.....	319	131	80	82	9	17	12	0	0	0
Utica village.....	269	106	65	75	9	14	9	0	0	0
Jackson township.....	543	202	148	168	14	11	9	0	0	0
Medicine township.....	164	58	37	64	3	2	1	0	0	0
Monroe township.....	309	140	73	73	6	17	9	0	0	0
Ludlow town.....	137	65	26	34	4	8	3	0	0	0
Mooresville township.....	314	135	83	81	6	9	6	0	0	0
Mooresville village.....	91	42	21	20	3	5	3	0	0	0
Rich Hill township.....	438	172	124	116	18	8	4	968	968	0
Chillicothe city (part).....	0	0	0	0	0	0	0	968	968	0
Sampsel township.....	280	100	79	82	10	9	6	0	0	0
Wheeling township.....	411	168	96	109	20	18	12	0	0	0
Wheeling city.....	271	107	58	79	13	14	10	0	0	0
McDonald County.....	22,926	8,404	4,632	7,042	1,528	1,320	657	157	133	24
Anderson East township.....	1,698	671	314	506	116	91	53	91	91	0
Anderson city (part).....	1,157	450	188	365	90	64	44	91	91	0
Anderson West township.....	1,772	664	359	533	115	101	41	0	0	0
Anderson city (part).....	713	265	142	215	53	38	21	0	0	0
Buffalo Hart township.....	442	133	92	166	24	27	10	0	0	0
Buffalo May township.....	490	192	113	120	42	23	10	0	0	0
Center township.....	673	266	161	192	20	34	12	0	0	0
Elk Horn township.....	1,384	497	307	440	87	53	29	6	5	1
Elk River East township.....	1,413	473	225	463	137	115	57	0	0	0
Noel city (part).....	1,053	348	145	361	110	89	48	0	0	0
Elk River West township.....	1,982	697	345	638	141	161	83	0	0	0
Noel city (part).....	779	268	109	248	68	86	39	0	0	0
Erie Goodman township.....	2,195	800	437	669	133	156	79	12	0	12
Goodman town.....	1,236	450	220	394	87	85	44	12	0	12
Erie McNatt township.....	385	153	99	111	17	5	2	0	0	0
McMillen Coy township.....	1,195	420	271	358	87	59	24	11	0	11
McMillen Tiff township.....	376	144	97	108	14	13	9	0	0	0
Mountain township.....	1,382	519	295	422	90	56	35	0	0	0
Pineville Lanagan township.....	734	307	139	203	39	46	23	0	0	0
Ginger Blue village.....	61	28	11	17	1	4	1	0	0	0
Lanagan town.....	419	171	69	126	30	23	14	0	0	0
Pineville North township.....	1,539	595	309	469	94	72	39	37	37	0
Anderson city (part).....	0	0	0	0	0	0	0	0	0	0
Pineville city (part).....	669	250	104	237	42	36	19	37	37	0
Pineville South township.....	1,191	428	259	368	72	64	30	0	0	0
Pineville city (part).....	85	37	23	20	2	3	2	0	0	0
Prairie township.....	1,713	573	295	592	137	116	63	0	0	0
Southwest City town.....	970	319	150	335	85	81	39	0	0	0
Richwood township.....	638	234	133	182	56	33	13	0	0	0
White Rock township.....	1,724	638	382	502	107	95	45	0	0	0
Macon County.....	15,280	6,412	3,345	4,223	589	711	434	286	266	20
Bevier township.....	1,190	496	231	347	59	57	31	0	0	0
Bevier city.....	718	287	132	219	45	35	17	0	0	0
Callao township.....	493	202	101	141	25	24	17	0	0	0
Callao city.....	292	112	52	84	23	21	14	0	0	0
Chariton township.....	393	166	105	90	16	16	7	0	0	0
Drake township.....	72	33	20	16	1	2	2	0	0	0
Eagle township.....	460	182	121	126	16	15	11	0	0	0
Easley township.....	180	72	42	55	1	10	7	0	0	0
Elmer city (part).....	14	7	2	3	0	2	1	0	0	0

Table 9.

Household Relationship and Group Quarters Population: 2010—Con.

[For information on confidentiality protection, nonsampling error, and definitions, see Selected Appendixes at <www.census.gov/prod/cen2010/cph-1-a.pdf>]

State County County Subdivision Place	Household population							Group quarters population		
	Total	Householder	Relationship to householder					Total	Institutionalized population	Non-institutionalized population
			Spouse	Child	Other relatives	Nonrelatives				
						Total	Unmarried partner			
Macon County—Con.										
Easley township—Con.										
South Gifford village.....	50	19	12	15	0	4	2	0	0	0
Hudson township.....	6,481	2,870	1,302	1,714	248	347	203	241	221	20
Macon city.....	5,230	2,369	995	1,372	207	287	164	241	221	20
Independence township.....	161	57	39	57	2	6	6	0	0	0
Jackson township.....	99	40	30	26	2	1	1	0	0	0
Johnston township.....	40	16	12	9	1	2	2	0	0	0
La Plata township.....	1,551	676	328	417	54	76	47	45	45	0
La Plata city.....	1,321	584	264	355	47	71	44	45	45	0
Liberty township.....	212	90	64	52	3	3	0	0	0	0
Lingo township.....	492	206	108	123	25	30	17	0	0	0
New Cambria city.....	195	84	32	53	13	13	9	0	0	0
Lyda township.....	616	252	129	177	24	34	26	0	0	0
Atlanta city.....	385	157	71	122	14	21	17	0	0	0
Middle Fork township.....	277	114	73	68	9	13	9	0	0	0
Morrow township.....	170	73	53	37	3	4	3	0	0	0
Narrows township.....	400	157	102	112	9	20	11	0	0	0
Excello CDP.....	49	21	11	10	0	7	3	0	0	0
Richland township.....	607	154	115	293	33	12	9	0	0	0
Round Grove township.....	350	137	92	99	12	10	7	0	0	0
Russell township.....	190	78	50	46	5	11	7	0	0	0
Ten Mile township.....	352	125	85	112	22	8	4	0	0	0
Valley township.....	139	60	46	23	7	3	3	0	0	0
Walnut Creek township.....	211	88	55	58	6	4	2	0	0	0
Elmer city (part).....	66	29	17	19	0	1	1	0	0	0
Ethel town (part).....	19	12	6	1	0	0	0	0	0	0
White township.....	144	68	42	25	6	3	2	0	0	0
Ethel town (part).....	43	24	10	4	3	2	1	0	0	0
Madison County.....	12,058	4,898	2,618	3,337	578	627	303	168	168	0
Big Creek township.....	211	81	47	55	12	16	7	0	0	0
Castor township.....	1,059	396	255	301	50	57	21	23	23	0
Central township.....	487	191	112	128	32	24	8	0	0	0
Cherokee Pass CDP (part).....	23	12	7	2	1	1	0	0	0	0
Liberty township.....	250	108	66	49	10	17	7	0	0	0
Marquand township.....	764	322	173	187	49	33	19	0	0	0
Marquand city.....	203	92	39	50	12	10	5	0	0	0
Mine La Motte township.....	843	330	198	231	51	33	16	0	0	0
Mine La Motte CDP (part).....	348	139	76	92	28	13	7	0	0	0
Polk township.....	920	353	228	260	47	32	23	0	0	0
St. Francois township.....	264	105	75	72	7	5	3	0	0	0
St. Michael township.....	6,911	2,875	1,383	1,959	308	386	190	145	145	0
Cherokee Pass CDP (part).....	212	90	56	54	9	3	1	0	0	0
Cobalt village.....	226	94	42	66	9	15	10	0	0	0
Fredericktown city.....	3,858	1,669	689	1,108	162	230	110	127	127	0
Junction City village.....	327	150	35	86	27	29	16	0	0	0
Mine La Motte CDP (part).....	0	0	0	0	0	0	0	0	0	0
Twelvemile township.....	349	137	81	95	12	24	9	0	0	0
Maries County.....	9,109	3,705	2,097	2,545	345	417	229	67	67	0
Boone township.....	660	263	168	175	33	21	12	0	0	0
Dry Creek township.....	631	254	155	170	24	28	17	0	0	0
Jackson township.....	2,097	877	490	596	72	62	44	67	67	0
Argyle town (part).....	7	5	1	1	0	0	0	0	0	0
Vienna city.....	543	264	100	138	14	27	18	67	67	0
Jefferson township.....	2,869	1,184	585	813	112	175	96	0	0	0
Belle city (part).....	1,340	573	221	404	49	93	60	0	0	0
Johnson township.....	1,348	550	344	333	54	67	27	0	0	0
Miller township.....	1,110	417	251	353	40	49	24	0	0	0
Spring Creek township.....	394	160	104	105	10	15	9	0	0	0
Marion County.....	27,413	11,377	5,633	7,831	1,143	1,429	791	1,368	667	701
Fabius township.....	1,273	500	323	366	37	47	32	0	0	0
Liberty township.....	4,297	1,752	938	1,324	132	151	97	203	197	6
Palmyra city.....	3,392	1,425	705	1,033	103	126	83	203	197	6
Mason township.....	12,937	5,466	2,250	3,647	660	914	482	501	285	216
Hannibal city (part).....	12,304	5,181	2,107	3,492	639	885	468	501	285	216
Miller township.....	5,392	2,277	1,240	1,473	198	204	107	605	130	475
Hannibal city (part).....	4,196	1,805	917	1,164	149	161	87	605	130	475
Round Grove township.....	835	336	223	228	31	17	11	0	0	0
South River township.....	369	142	101	111	7	8	7	0	0	0
Union township.....	870	327	213	264	33	33	24	0	0	0
Warren township.....	1,440	577	345	418	45	55	31	59	55	4
Monroe City city (part).....	446	191	97	135	9	14	11	59	55	4
Mercer County.....	3,734	1,560	848	1,093	102	131	81	51	40	11
Harrison township.....	226	92	59	64	5	6	2	0	0	0
Lindley township.....	120	63	36	17	2	2	2	0	0	0
Madison township.....	232	81	53	89	1	8	6	0	0	0
Marion township.....	826	345	190	255	14	22	14	0	0	0

Table 9.

Household Relationship and Group Quarters Population: 2010—Con.

[For information on confidentiality protection, nonsampling error, and definitions, see Selected Appendixes at <www.census.gov/prod/cen2010/cph-1-a.pdf>]

State County County Subdivision Place	Household population								Group quarters population		
	Total	Householder	Relationship to householder						Total	Institutionalized population	Non-institutionalized population
			Spouse	Child	Other relatives	Nonrelatives					
						Total	Unmarried partner				
Mercer County—Con. Marion township—Con. Mercer town..... South Lineville town..... Medicine township..... Morgan township..... Princeton city..... Ravanna township..... Ravanna CDP..... Somerset township..... Washington township.....	 318 28 166 1,446 1,115 217 98 90 411	 149 13 64 660 525 88 41 42 125	 71 6 44 299 211 53 20 26 88	 85 6 41 389 302 55 24 15 168	 9 1 14 38 26 5 3 1 22	 4 2 3 60 51 16 10 6 8	 4 2 2 40 34 8 4 4 3	 0 0 0 51 51 0 0 0 0	 0 0 0 40 40 0 0 0 0	 0 0 0 11 11 0 0 0 0	
Miller County..... Equality township..... Tuscumbia town..... Franklin township..... Bagnell town (part)..... Eldon city (part)..... Glaze township..... Bagnell town (part)..... Brumley town..... Lake Ozark city (part)..... Lakeside city..... Osage Beach city (part)..... Jim Henry township..... Osage township..... St. Elizabeth village..... Richwoods township..... Iberia city..... Saline township..... Eldon city (part)..... Olean town.....	 24,477 994 141 2,641 93 14 6,751 0 91 1,458 0 232 1,051 1,551 302 3,243 736 8,246 4,484 128	 9,917 395 55 1,011 43 6 2,854 0 40 650 0 150 380 580 115 1,248 287 3,449 1,978 57	 5,181 226 26 572 15 2 1,428 0 16 351 0 45 245 348 65 743 121 1,619 759 19	 6,902 269 32 756 23 5 1,764 0 28 336 0 24 370 507 111 976 237 2,260 1,230 33	 1,129 54 17 139 3 0 286 0 4 40 0 4 27 60 6 129 42 434 248 9	 1,348 50 11 163 9 1 419 0 3 81 0 9 29 56 5 147 49 484 269 10	 809 28 6 101 6 1 252 0 3 51 0 4 20 29 4 90 28 289 169 5	 271 115 62 0 0 53 0 0 1 0 0 52 0 0 34 0 69 69 0	 261 115 62 0 0 52 0 0 0 0 0 52 0 34 34 0 60 60 0	 10 0 0 0 0 1 0 0 0 1 0 0 0 0 0 9 9 0	
Mississippi County..... James Bayou township..... Long Prairie township..... Bertrand city..... Miner city (part)..... Mississippi township..... Ohio township..... Wilson City village..... Wyatt city..... St. James township..... Anniston town..... East Prairie city..... Tywappity township..... Charleston city..... Wolf Island township..... Pinhook village.....	 12,484 87 1,310 783 0 41 563 115 319 5,646 232 3,130 4,732 4,165 105 30	 5,180 28 570 341 0 17 245 56 135 2,327 94 1,294 1,945 1,705 48 17	 2,238 14 293 154 0 10 99 3 62 1,059 44 508 743 605 20 5	 3,515 32 314 198 0 6 144 29 87 1,557 50 889 1,435 1,304 27 6	 935 5 74 51 0 2 48 20 19 403 34 248 400 362 3 2	 616 8 59 39 0 6 27 7 16 300 10 191 209 189 7 0	 375 4 30 19 0 4 22 6 12 187 8 117 122 110 6 0	 1,874 0 38 38 0 0 0 0 0 54 0 46 1,782 1,782 0 0	 1,848 0 38 38 0 0 0 0 0 35 0 35 1,775 1,775 0 0	 26 0 0 0 0 0 0 0 0 19 0 11 7 7 0 0	
Moniteau County..... Burris Fork township..... Harrison township..... Linn township..... Jamestown town..... Lupus town..... Moreau township..... Clarksburg city..... Pilot Grove township..... Walker township..... California city..... Willow Fork township..... Tipton city.....	 14,291 700 752 1,292 386 33 740 334 1,275 6,890 4,176 2,642 2,048	 5,532 259 253 522 161 17 282 115 375 2,745 1,727 1,096 876	 3,163 184 174 311 78 5 153 51 259 1,490 795 592 446	 4,482 210 282 374 122 6 241 125 542 2,050 1,261 783 595	 533 21 17 38 16 1 26 16 59 299 190 73 55	 581 26 26 47 9 4 38 27 40 306 203 98 76	 332 12 11 22 7 1 17 12 22 184 126 64 48	 1,316 0 0 0 0 0 0 0 0 102 102 1,214 1,214	 1,307 0 0 0 0 0 0 0 0 93 93 1,214 1,214	 9 0 0 0 0 0 0 0 0 9 9 0 0	
Monroe County..... Clay township..... Indian Creek township..... Jackson township..... Goss town..... Paris city..... Jefferson township..... Florida village..... Stoutsville village..... Marion township..... Holliday village..... Madison city..... Monroe township..... Monroe City city (part)..... South Fork township..... Union township..... Washington township.....	 8,712 301 160 2,327 0 1,131 428 0 36 1,363 137 554 2,316 1,956 449 850 296	 3,638 115 64 1,019 0 528 196 0 16 561 59 243 978 834 198 298 118	 1,979 80 44 532 0 228 126 0 13 318 30 114 455 350 130 168 70	 2,396 88 40 561 0 275 80 0 5 383 36 162 682 591 98 313 87	 336 5 4 86 0 43 15 0 2 48 4 13 99 90 12 45 15	 363 13 8 129 0 57 11 0 0 53 8 22 102 91 11 26 6	 215 9 5 64 0 35 9 0 0 38 5 15 60 51 10 14 3	 128 0 0 89 0 89 0 0 0 0 0 0 39 39 0 0 0 0	 89 0 0 89 0 89 0 0 0 0 0 0 0 0 0 0 0	 39 0 0 0 0 0 0 39 0 0 0 39 0 0 0 0 0	

Table 9.

Household Relationship and Group Quarters Population: 2010—Con.

[For information on confidentiality protection, nonsampling error, and definitions, see Selected Appendixes at <www.census.gov/prod/cen2010/cph-1-a.pdf>]

State County County Subdivision Place	Household population							Group quarters population		
	Total	Householder	Relationship to householder					Total	Institutionalized population	Non-institutionalized population
			Spouse	Child	Other relatives	Nonrelatives				
						Total	Unmarried partner			
Monroe County—Con. Woodlawn township.....	222	91	56	64	7	4	3	0	0	0
Montgomery County.....	11,842	4,868	2,593	3,276	511	594	361	394	381	13
Bear Creek township.....	2,476	1,018	526	680	103	149	72	90	89	1
Bellflower city.....	393	142	66	126	19	40	14	0	0	0
High Hill city.....	195	85	41	53	7	9	6	0	0	0
Jonesburg city.....	679	281	123	200	30	45	23	89	89	0
Danville township.....	1,867	760	420	507	81	99	67	83	83	0
Danville CDP.....	34	14	4	13	0	3	2	0	0	0
New Florence city.....	686	257	132	228	34	35	24	83	83	0
Loutre township.....	1,397	583	347	367	52	48	34	0	0	0
Big Spring CDP.....	167	66	40	53	5	3	2	0	0	0
McKittrick town.....	61	28	14	13	3	3	3	0	0	0
Rhineland town.....	142	60	34	36	9	3	3	0	0	0
Montgomery township.....	3,593	1,500	741	1,028	145	179	116	136	124	12
Montgomery City city.....	2,698	1,141	511	791	99	156	97	136	124	12
Prairie township.....	882	364	218	212	50	38	21	0	0	0
Middletown town.....	167	79	33	43	5	7	6	0	0	0
Upper Loutre township.....	1,627	643	341	482	80	81	51	85	85	0
Wellsville city.....	1,132	446	210	348	64	64	37	85	85	0
Morgan County.....	20,263	8,450	4,585	5,270	950	1,008	553	302	295	7
Buffalo township.....	2,112	978	496	381	139	118	70	0	0	0
Haw Creek township.....	4,075	1,650	855	1,168	178	224	130	151	149	2
Stover city.....	1,049	453	192	275	51	78	42	45	43	2
Versailles city (part).....	395	201	43	114	15	22	11	106	106	0
Mill Creek township.....	1,107	413	246	309	82	57	32	0	0	0
Syracuse city.....	172	68	31	46	15	12	9	0	0	0
Moreau township.....	5,776	2,088	1,177	2,062	241	208	111	78	78	0
Barnett city.....	203	81	46	52	16	8	3	0	0	0
Versailles city (part).....	1,903	833	343	541	90	96	56	78	78	0
Osage township.....	6,102	2,898	1,540	1,043	264	357	193	73	68	5
Gravois Mills town.....	144	59	26	31	13	15	5	0	0	0
Laurie city (part).....	853	445	177	156	21	54	29	68	67	1
Sunrise Beach village (part).....	74	35	20	9	3	7	3	0	0	0
Richland township.....	1,091	423	271	307	46	44	17	0	0	0
New Madrid County.....	18,624	7,742	3,600	5,255	1,143	884	573	332	324	8
Anderson township.....	1,368	557	284	402	62	63	37	68	60	8
Gideon city.....	1,033	418	201	318	51	45	31	60	60	0
Big Prairie township.....	3,323	1,368	752	871	198	134	77	96	96	0
Matthews city.....	557	247	117	127	35	31	21	71	71	0
Sikeston city (part).....	1,740	720	366	485	102	67	38	0	0	0
Como township.....	1,674	682	346	448	110	88	56	0	0	0
Catron town.....	67	28	12	15	6	6	4	0	0	0
Parma city.....	713	283	120	202	65	43	26	0	0	0
Risco city.....	346	149	74	87	15	21	13	0	0	0
Hough township.....	16	7	3	6	0	0	0	0	0	0
La Font township.....	825	375	161	185	64	40	30	0	0	0
Marston city.....	503	226	87	115	47	28	21	0	0	0
Le Sieur township.....	585	239	135	159	27	25	18	0	0	0
Lewis township.....	1,802	745	256	552	148	101	67	0	0	0
Howardville city.....	383	160	35	147	28	13	10	0	0	0
Lilbourn city.....	1,190	489	184	353	89	75	49	0	0	0
North Lilbourn village.....	49	22	5	11	8	3	1	0	0	0
New Madrid township.....	3,647	1,540	660	1,075	205	167	116	131	131	0
New Madrid city.....	2,985	1,276	509	903	160	137	95	131	131	0
Portage township.....	3,715	1,536	687	1,124	210	158	113	37	37	0
Portageville city (part).....	3,191	1,346	587	954	174	130	97	37	37	0
Tallapoosa city.....	168	68	25	47	17	11	7	0	0	0
St. John township.....	77	35	22	13	3	4	1	0	0	0
West township.....	1,592	658	294	420	116	104	58	0	0	0
Canalou city.....	338	114	56	113	25	30	18	0	0	0
Morehouse city.....	973	426	177	240	70	60	33	0	0	0
Newton County.....	57,234	22,021	12,596	16,887	3,025	2,705	1,323	880	571	309
Benton township.....	681	249	157	209	35	31	19	0	0	0
Berwick township.....	378	139	84	117	18	20	11	0	0	0
Buffalo township.....	2,149	797	519	646	109	78	49	0	0	0
Seneca city (part).....	0	0	0	0	0	0	0	0	0	0
Dayton township.....	1,605	573	383	500	86	63	23	0	0	0
Five Mile township.....	4,073	1,575	1,012	1,059	216	211	103	0	0	0
Joplin city (part).....	0	0	0	0	0	0	0	0	0	0
Loma Linda town.....	725	302	222	159	19	23	14	0	0	0
Franklin township.....	1,795	654	392	587	94	68	38	0	0	0
Fairview town.....	383	146	79	113	29	16	7	0	0	0
Stella town.....	158	65	29	52	7	5	4	0	0	0
Granby township.....	4,526	1,709	970	1,384	265	198	101	69	69	0
Granby city.....	2,089	821	394	656	123	95	58	45	45	0
Marion township.....	3,787	1,412	847	1,170	197	161	92	0	0	0

Table 9.

Household Relationship and Group Quarters Population: 2010—Con.

[For information on confidentiality protection, nonsampling error, and definitions, see Selected Appendixes at <www.census.gov/prod/cen2010/cph-1-a.pdf>]

State County County Subdivision Place	Household population								Group quarters population		
	Total	Householder	Relationship to householder						Total	Institutionalized population	Non-institutionalized population
			Spouse	Child	Other relatives	Nonrelatives					
						Total	Unmarried partner				
Newton County—Con.											
Marion township—Con.											
Diamond town.....	902	372	178	267	43	42	24	0	0	0	0
Joplin city (part).....	7	3	3	1	0	0	0	0	0	0	0
Neosho township.....	17,866	6,855	3,750	5,379	998	884	424	173	94	79	79
Neosho city (part).....	10,652	4,135	2,037	3,261	647	572	264	173	94	79	79
Newtonia township.....	788	302	183	240	39	24	13	0	0	0	0
Newtonia town.....	199	74	44	60	16	5	2	0	0	0	0
Stark City town.....	139	60	28	36	7	8	5	0	0	0	0
Seneca township.....	3,417	1,292	674	1,110	186	155	77	57	57	0	0
Seneca city (part).....	2,279	877	423	752	127	100	52	57	57	0	0
Shoal Creek township.....	12,533	5,071	2,891	3,365	584	622	291	296	253	43	43
Cliff Village village.....	40	16	12	10	0	2	0	0	0	0	0
Dennis Acres village.....	76	27	13	22	9	5	1	0	0	0	0
Grand Falls Plaza town.....	114	46	29	24	11	4	1	0	0	0	0
Joplin city (part).....	5,938	2,467	1,275	1,619	262	315	145	250	207	43	43
Leawood village.....	682	259	173	182	32	36	11	0	0	0	0
Redings Mill village.....	151	64	37	36	9	5	4	0	0	0	0
Saginaw village.....	297	129	64	70	12	22	15	0	0	0	0
Shoal Creek Drive village.....	337	141	75	93	12	16	6	0	0	0	0
Shoal Creek Estates village.....	96	35	25	28	5	3	1	0	0	0	0
Silver Creek village.....	623	249	174	143	27	30	8	0	0	0	0
Van Buren township.....	1,374	520	330	405	75	44	18	0	0	0	0
Ritchey town.....	82	32	15	24	5	6	3	0	0	0	0
Wentworth village.....	147	54	29	46	12	6	4	0	0	0	0
West Benton township.....	2,262	873	404	716	123	146	64	285	98	187	187
Neosho city (part).....	725	322	93	229	23	58	25	285	98	187	187
Nodaway County.....	19,759	8,545	3,954	4,804	451	2,005	487	3,611	772	2,839	2,839
Atchison township.....	400	191	107	71	17	14	11	0	0	0	0
Clearmont city.....	170	90	45	22	8	5	5	0	0	0	0
Grant township.....	560	233	141	159	14	13	8	0	0	0	0
Barnard city.....	221	93	54	66	3	5	4	0	0	0	0
Green township.....	284	104	61	100	4	15	6	0	0	0	0
Quitman town.....	45	23	9	7	3	3	1	0	0	0	0
Hopkins township.....	739	303	178	202	35	21	14	0	0	0	0
Hopkins city.....	532	219	111	156	30	16	10	0	0	0	0
Hughes township.....	426	195	120	95	11	5	3	0	0	0	0
Graham town.....	171	78	38	42	10	3	2	0	0	0	0
Independence township.....	403	178	80	114	10	21	11	0	0	0	0
Pamell city.....	191	90	29	62	3	7	5	0	0	0	0
Jackson township.....	986	383	229	312	23	39	27	0	0	0	0
Ravenwood town.....	440	185	94	131	10	20	14	0	0	0	0
Jefferson township.....	624	222	137	229	12	24	18	212	26	186	186
Clyde village.....	82	27	16	30	4	5	4	0	0	0	0
Conception CDP.....	57	24	13	17	1	2	2	153	4	149	149
Conception Junction town.....	198	78	40	71	1	8	6	0	0	0	0
Lincoln township.....	389	164	91	106	15	13	9	0	0	0	0
Elmo city.....	168	71	33	43	11	10	6	0	0	0	0
Monroe township.....	419	191	92	105	11	20	14	0	0	0	0
Skidmore city.....	284	122	64	75	7	16	11	0	0	0	0
Nodaway township.....	843	354	191	243	26	29	23	0	0	0	0
Burlington Junction city.....	537	228	112	158	18	21	16	0	0	0	0
Polk township.....	12,378	5,502	2,207	2,686	242	1,741	313	3,399	746	2,653	2,653
Maryville city.....	9,122	4,217	1,423	1,788	177	1,517	246	2,850	199	2,651	2,651
Union township.....	476	198	114	140	9	15	12	0	0	0	0
Pickering town.....	160	70	31	47	4	8	7	0	0	0	0
Washington township.....	358	136	82	116	14	10	8	0	0	0	0
Guilford town.....	85	36	15	27	4	3	3	0	0	0	0
White Cloud township.....	474	191	124	126	8	25	10	0	0	0	0
Arkoe town.....	68	23	13	27	0	5	2	0	0	0	0
Oregon County.....	10,760	4,527	2,456	2,801	498	478	238	121	118	3	3
Big Apple township.....	839	344	200	205	47	43	18	0	0	0	0
Koshkonong town.....	212	85	36	50	21	20	7	0	0	0	0
Billmore township.....	100	44	28	25	0	3	2	0	0	0	0
Black Pond township.....	164	67	36	39	10	12	5	0	0	0	0
Cedar Bluff township.....	91	44	25	13	4	5	3	0	0	0	0
Couch township.....	426	177	112	101	21	15	9	0	0	0	0
Falling Spring township.....	31	15	10	3	1	2	2	0	0	0	0
Goebel township.....	247	106	48	60	22	11	7	0	0	0	0
Highland township.....	475	184	131	124	23	13	6	0	0	0	0
Jeff township.....	346	142	85	95	10	14	7	0	0	0	0
Jobe township.....	106	53	27	18	3	5	5	0	0	0	0
Johnson township.....	329	136	74	83	26	10	3	0	0	0	0
King township.....	80	38	19	20	1	2	1	0	0	0	0
Moore township.....	430	189	110	103	10	18	9	0	0	0	0
Thomasville CDP.....	68	32	12	20	2	2	1	0	0	0	0
Myrtle township.....	388	174	99	86	17	12	7	0	0	0	0
Ozark township.....	70	33	17	18	1	1	0	0	0	0	0
Piney township.....	2,459	1,008	517	673	132	129	61	46	43	3	3

Table 9.

Household Relationship and Group Quarters Population: 2010—Con.

[For information on confidentiality protection, nonsampling error, and definitions, see Selected Appendixes at <www.census.gov/prod/cen2010/cph-1-a.pdf>]

State County County Subdivision Place	Household population							Group quarters population		
	Total	Householder	Relationship to householder					Total	Institutionalized population	Non-institutionalized population
			Spouse	Child	Other relatives	Nonrelatives				
						Total	Unmarried partner			
Oregon County—Con.										
Piney township—Con.										
Alton city.....	825	352	140	252	32	49	26	46	43	3
Thayer township.....	3,900	1,659	845	1,066	154	176	89	75	75	0
Thayer city.....	2,168	955	405	576	111	121	60	75	75	0
Woodside township.....	279	114	73	69	16	7	4	0	0	0
Osage County.....	13,473	5,328	3,117	4,176	334	518	270	405	252	153
Benton township.....	1,172	470	273	347	34	48	26	0	0	0
Chamois city.....	396	168	65	118	15	30	18	0	0	0
Crawford township.....	4,106	1,674	846	1,228	122	236	104	339	190	149
Linn city.....	1,459	629	236	426	52	116	47	0	0	0
Jackson township.....	1,372	508	330	465	30	39	22	4	0	4
Argyle town (part).....	11	6	3	2	0	0	0	0	0	0
Meta city.....	225	96	43	68	7	11	6	4	0	4
Jefferson township.....	1,249	528	314	331	37	39	18	0	0	0
Belle city (part).....	205	86	49	50	8	12	2	0	0	0
Bland city (part).....	0	0	0	0	0	0	0	0	0	0
Linn township.....	2,202	855	544	692	44	67	41	0	0	0
Washington township.....	3,372	1,293	810	1,113	67	89	59	62	62	0
Argyle town (part).....	144	64	33	40	1	6	3	0	0	0
Freeburg village.....	437	199	95	118	9	16	11	0	0	0
Westphalia city.....	327	166	66	82	4	9	9	62	62	0
Ozark County.....	9,600	4,194	2,353	2,223	404	426	240	123	57	66
Barren Fork township.....	443	182	108	105	26	22	14	0	0	0
Bayou I township.....	917	375	219	248	38	37	18	0	0	0
Bakersfield village.....	246	100	45	81	10	10	7	0	0	0
Bayou II township.....	466	195	120	111	24	16	11	0	0	0
Big Creek township.....	973	473	246	168	30	56	31	0	0	0
Theodosia village (part).....	243	122	51	46	9	15	8	0	0	0
Bridges township.....	968	411	224	246	38	49	27	0	0	0
Gainesville city (part).....	11	5	2	2	1	1	1	0	0	0
Dawt township.....	492	203	121	124	25	19	8	0	0	0
Jackson township.....	300	128	65	68	23	16	7	0	0	0
Jasper township.....	703	320	174	143	27	39	25	0	0	0
Sundown CDP.....	48	26	17	1	1	3	2	0	0	0
Theodosia village (part).....	0	0	0	0	0	0	0	0	0	0
Lick Creek township.....	368	166	101	80	10	11	9	66	0	66
Longrun township.....	76	40	20	8	5	3	2	0	0	0
Noble township.....	300	120	73	80	15	12	5	0	0	0
Wasola CDP.....	113	49	25	27	5	7	3	0	0	0
Nottingham township.....	121	53	29	29	4	6	5	0	0	0
Pine Creek township.....	439	187	118	88	21	25	13	0	0	0
Pontiac township.....	317	156	88	54	12	7	4	0	0	0
Pontiac CDP.....	175	88	55	22	8	2	2	0	0	0
Richland township.....	794	344	195	200	21	34	18	0	0	0
Spring Creek township.....	168	72	48	37	5	6	4	0	0	0
Thornfield township.....	570	230	152	159	18	11	6	0	0	0
West Bridges township.....	1,185	539	252	275	62	57	33	57	57	0
Gainesville city (part).....	762	351	145	188	42	36	19	0	0	0
Pemiscot County.....	18,094	7,350	2,897	5,511	1,414	922	572	202	178	24
Braggadocio township.....	641	281	144	144	47	25	11	0	0	0
Butler township.....	217	86	46	57	20	8	5	0	0	0
Hayward CDP.....	131	49	29	34	12	7	4	0	0	0
Concord township.....	243	102	67	53	14	7	5	0	0	0
Cooter township.....	3,128	1,211	526	998	221	172	91	45	45	0
Cooter city.....	469	175	87	153	32	22	10	0	0	0
Steele city (part).....	2,127	838	339	666	164	120	67	45	45	0
Godair township.....	287	120	53	74	15	25	12	0	0	0
Portageville city (part).....	0	0	0	0	0	0	0	0	0	0
Hayti township.....	3,778	1,573	429	1,243	350	183	112	60	36	24
Hayti city.....	2,896	1,258	353	882	254	149	91	43	36	7
Hayti Heights city.....	626	210	32	274	86	24	14	0	0	0
Holland township.....	553	239	114	140	31	29	16	0	0	0
Holland town.....	229	98	42	59	16	14	10	0	0	0
Little Prairie township.....	6,979	2,804	1,063	2,201	531	380	260	97	97	0
Caruthersville city.....	6,071	2,454	867	1,945	473	332	225	97	97	0
Little River township.....	844	348	151	233	83	29	19	0	0	0
Homestown city.....	151	53	15	52	21	10	7	0	0	0
Wardell town.....	427	172	73	134	35	13	7	0	0	0
Pascola township.....	539	220	104	122	54	39	20	0	0	0
Bragg City town.....	149	53	19	40	24	13	4	0	0	0
Pascola village.....	108	48	17	23	4	16	9	0	0	0
Pemiscot township.....	373	146	77	111	24	15	12	0	0	0
Virginia township.....	512	220	123	135	24	10	9	0	0	0
Steele city (part).....	0	0	0	0	0	0	0	0	0	0

Table 9.

Household Relationship and Group Quarters Population: 2010—Con.

[For information on confidentiality protection, nonsampling error, and definitions, see Selected Appendixes at <www.census.gov/prod/cen2010/cph-1-a.pdf>]

State County County Subdivision Place	Household population							Group quarters population		
	Total	Householder	Relationship to householder					Total	Institutionalized population	Non-institutionalized population
			Spouse	Child	Other relatives	Nonrelatives				
						Total	Unmarried partner			
Perry County.....	18,685	7,357	4,130	5,541	706	951	511	286	226	60
Bois Brule township.....	540	195	128	171	23	23	13	0	0	0
Brazeau township.....	1,100	446	288	320	14	32	20	0	0	0
Altensburg city.....	352	138	81	116	1	16	9	0	0	0
Frohna city.....	254	102	65	84	1	2	1	0	0	0
Central township.....	10,598	4,269	2,155	3,124	442	608	329	277	217	60
Perryville city.....	7,948	3,288	1,496	2,316	340	508	269	277	217	60
Cinque Hommes township.....	1,394	511	334	446	46	57	27	9	9	0
Biehle CDP.....	48	19	8	16	2	3	1	0	0	0
St. Marys township.....	1,708	686	393	458	61	110	63	0	0	0
Salem township.....	673	237	174	228	20	14	6	0	0	0
Saline township.....	1,610	602	385	489	61	73	39	0	0	0
Brewer CDP.....	374	137	86	131	9	11	4	0	0	0
Lithium village.....	89	28	18	29	3	11	5	0	0	0
Union township.....	1,062	411	273	305	39	34	14	0	0	0
Longtown town.....	102	39	29	32	1	1	1	0	0	0
Pettis County.....	41,350	16,428	8,296	12,020	2,088	2,518	1,269	851	607	244
Blackwater township.....	393	157	114	101	12	9	3	0	0	0
Bowling Green township.....	1,003	349	256	328	35	35	22	0	0	0
Sedalia city (part).....	2	1	1	0	0	0	0	0	0	0
Cedar township.....	841	314	216	231	38	42	18	68	68	0
Sedalia city (part).....	0	0	0	0	0	0	0	0	0	0
Dresden township.....	711	268	173	202	32	36	18	0	0	0
Sedalia city (part).....	0	0	0	0	0	0	0	0	0	0
Elk Fork township.....	419	170	114	94	18	23	10	0	0	0
Flat Creek township.....	1,863	693	470	537	86	77	43	4	0	4
Green Ridge township.....	1,080	409	247	334	53	37	19	0	0	0
Green Ridge city.....	476	176	98	151	28	23	12	0	0	0
Windsor city (part).....	97	37	22	21	12	5	1	0	0	0
Heath Creek township.....	624	203	159	230	15	17	6	0	0	0
Houstonia township.....	436	163	101	138	16	18	8	0	0	0
Houstonia city.....	220	82	46	68	10	14	5	0	0	0
Hughesville township.....	520	196	124	159	21	20	15	0	0	0
Hughesville village.....	183	70	39	58	7	9	9	0	0	0
Lake Creek township.....	468	177	118	129	15	29	14	0	0	0
La Monte township.....	1,569	563	313	500	107	86	38	34	32	2
La Monte city.....	1,139	399	198	377	91	74	31	1	0	1
Longwood township.....	610	206	140	200	40	24	13	0	0	0
Prairie township.....	2,500	894	692	765	97	52	22	0	0	0
Sedalia city (part).....	0	0	0	0	0	0	0	0	0	0
Sedalia township.....	24,813	10,329	4,276	6,996	1,352	1,860	934	518	289	229
Sedalia city (part).....	20,892	8,849	3,479	5,805	1,157	1,602	802	493	289	204
Smithton township.....	2,675	1,035	592	827	109	112	66	227	218	9
Sedalia city (part).....	0	0	0	0	0	0	0	0	0	0
Smithton city.....	557	206	110	185	26	30	18	13	4	9
Washington township.....	825	302	191	249	42	41	20	0	0	0
Ionia town (part).....	1	1	0	0	0	0	0	0	0	0
Phelps County.....	42,155	17,564	8,382	10,898	1,808	3,503	1,176	3,001	749	2,252
Arlington township.....	2,289	928	479	608	142	132	77	0	0	0
Doolittle city (part).....	630	251	145	162	39	33	18	0	0	0
Newburg city.....	470	197	76	132	32	33	21	0	0	0
Cold Spring township.....	2,174	840	535	630	94	75	44	0	0	0
Dawson township.....	937	348	235	257	57	40	22	0	0	0
Dillon township.....	9,367	3,786	2,202	2,462	360	557	241	163	98	65
Rolla city (part).....	3,235	1,429	659	783	103	261	98	98	98	0
St. James city (part).....	279	103	54	93	14	15	9	0	0	0
Liberty township.....	355	163	80	81	18	13	9	0	0	0
Meramec township.....	846	347	207	218	42	32	23	0	0	0
Miller township.....	3,706	1,468	780	1,018	145	295	104	28	0	28
Rolla city (part).....	931	393	140	225	22	151	40	28	0	28
Rolla township.....	15,237	6,727	2,391	3,554	622	1,943	429	2,459	300	2,159
Doolittle city (part).....	0	0	0	0	0	0	0	0	0	0
Rolla city (part).....	12,817	5,752	1,868	2,901	470	1,826	367	2,450	300	2,150
St. James township.....	5,132	2,126	979	1,497	211	319	177	351	351	0
St. James city (part).....	3,586	1,529	622	1,072	143	220	126	351	351	0
Spring Creek township.....	2,112	831	494	573	117	97	50	0	0	0
Edgar Springs city.....	208	87	44	56	9	12	8	0	0	0
Pike County.....	16,354	6,560	3,404	4,759	747	884	487	2,162	2,103	59
Ashley township.....	519	206	123	142	15	33	17	0	0	0
Ashley CDP.....	90	35	19	25	3	8	5	0	0	0
St. Clement CDP.....	78	30	13	29	2	4	1	0	0	0
Buffalo township.....	5,130	2,146	1,043	1,362	270	309	167	46	46	0
Louisiana city.....	3,318	1,411	592	919	172	224	128	46	46	0
Calumet township.....	1,320	598	286	327	43	66	39	0	0	0
Annada village.....	29	16	5	7	0	1	1	0	0	0
Clarksville city.....	442	210	77	106	16	33	19	0	0	0
Paynesville village.....	77	34	12	23	6	2	1	0	0	0
Cuivre township.....	5,196	2,030	982	1,594	277	313	175	2,102	2,052	50

Table 9.

Household Relationship and Group Quarters Population: 2010—Con.

[For information on confidentiality protection, nonsampling error, and definitions, see Selected Appendixes at <www.census.gov/prod/cen2010/cph-1-a.pdf>]

State County County Subdivision Place	Household population							Group quarters population																																																																																																																																																																																																																																																																																																																																																																																																																																																																																																																																																																																																																																																																																																																																																																																																																																																																																																																																																																																																																																																																																																						
	Total	Householder	Relationship to householder					Total	Institutionalized population	Non-institutionalized population																																																																																																																																																																																																																																																																																																																																																																																																																																																																																																																																																																																																																																																																																																																																																																																																																																																																																																																																																																																																																																																																																																				
			Spouse	Child	Other relatives	Nonrelatives																																																																																																																																																																																																																																																																																																																																																																																																																																																																																																																																																																																																																																																																																																																																																																																																																																																																																																																																																																																																																																																																																																								
						Total	Unmarried partner																																																																																																																																																																																																																																																																																																																																																																																																																																																																																																																																																																																																																																																																																																																																																																																																																																																																																																																																																																																																																																																																																																							
Pike County—Con. Cuivre township—Con. Bowling Green city..... Tarrants village..... Hartford township..... Indian township..... Peno township..... Frankford city..... Prairieville township..... Eolia village..... Salt River township..... Ashburn town..... Spencer township..... Curryville city..... Platte County..... Carroll township..... Kansas City city (part)..... Platte City city (part)..... Smithville city (part)..... Tracy city (part)..... Weatherby Lake city (part)..... Fair township..... Platte City city (part)..... Tracy city (part)..... Weston city (part)..... Fox township..... Houston Lake city..... Kansas City city (part)..... Platte Woods city..... Green township..... Camden Point city..... Dearborn city (part)..... Kickapoo township..... Kansas City city (part)..... Parkville city (part)..... Weatherby Lake city (part)..... Lee township..... Farley village..... Marshall township..... Iatan village..... May township..... Ferrelview village..... Kansas City city (part)..... Lake Waukomis city..... Pawnee township..... Kansas City city (part)..... Pettis township..... Kansas City city (part)..... Northmoor city..... Parkville city (part)..... Riverside city..... Preston township..... Edgerton city..... Ridgely village..... Sioux township..... Kansas City city (part)..... Parkville city (part)..... Waldron township..... Parkville city (part)..... Weston township..... Weston city (part)..... Polk County..... Campbell township..... Cliquot township..... East Looney township..... East Madison township..... Fair Play city (part)..... Flemington township..... Flemington village..... Jackson township..... Jefferson township..... Johnson township..... Humansville city..... McKinley township..... Mooney township..... Goodnight village..... Pleasant Hope city..... North Benton township..... Halfway village (part).....																																																																																																																																																																																																																																																																																																																																																																																																																																																																																																																																																																																																																																																																																																																																																																																																																																																																																																																																																																																																																																																																																																														

Table 9.

Household Relationship and Group Quarters Population: 2010—Con.

[For information on confidentiality protection, nonsampling error, and definitions, see Selected Appendixes at <www.census.gov/prod/cen2010/cph-1-a.pdf>]

State County County Subdivision Place	Household population							Group quarters population		
	Total	Householder	Relationship to householder					Total	Institutionalized population	Non-institutionalized population
			Spouse	Child	Other relatives	Nonrelatives				
						Total	Unmarried partner			
Polk County—Con.										
Northeast Marion township.....	4,548	1,836	973	1,376	168	195	79	165	101	64
Bolivar city (part).....	2,576	1,152	489	720	91	124	51	144	80	64
North Green township.....	392	151	88	98	32	23	11	0	0	0
Northwest Marion township.....	3,300	1,324	763	961	120	132	74	102	102	0
Bolivar city (part).....	2,190	901	479	647	80	83	46	102	102	0
South Benton township.....	1,058	335	224	427	43	29	13	0	0	0
Halfway village (part).....	61	19	11	20	4	7	1	0	0	0
Southeast Marion township.....	3,290	1,371	652	891	144	232	103	252	32	220
Bolivar city (part).....	2,172	968	373	537	99	195	81	245	32	213
South Green township.....	430	172	106	99	27	26	11	0	0	0
Southwest Marion township.....	2,988	1,245	585	783	113	262	66	746	9	737
Bolivar city (part).....	2,157	949	379	527	79	223	54	739	2	737
Union township.....	569	235	150	140	15	29	16	7	7	0
Aldrich village.....	80	34	17	22	3	4	3	0	0	0
West Looney township.....	918	354	221	267	35	41	19	0	0	0
Morrisville town.....	388	153	85	110	22	18	9	0	0	0
West Madison township.....	547	232	114	152	26	23	12	0	0	0
Fair Play city (part).....	349	149	61	105	12	22	11	0	0	0
Wishart township.....	646	244	155	194	24	29	15	0	0	0
Pulaski County.....	42,285	16,004	8,855	13,487	1,910	2,029	931	9,989	238	9,751
Cullen township.....	28,553	10,513	5,982	9,569	1,193	1,296	530	9,878	151	9,727
Fort Leonard Wood CDP (part).....	5,354	1,638	1,221	2,267	87	141	14	9,707	0	9,707
St. Robert city.....	4,309	1,827	766	1,312	176	228	108	31	28	3
Waynesville city.....	4,690	1,894	934	1,450	170	242	118	140	123	17
Liberty township.....	5,030	2,042	1,040	1,426	243	279	143	56	39	17
Richland city (part).....	1,574	703	274	442	67	88	49	39	39	0
Piney township.....	355	143	85	100	18	9	5	0	0	0
Fort Leonard Wood CDP (part).....	0	0	0	0	0	0	0	0	0	0
Roubidoux township.....	302	103	60	95	25	19	9	0	0	0
Fort Leonard Wood CDP (part).....	0	0	0	0	0	0	0	0	0	0
Tavern township.....	3,342	1,318	713	956	187	168	99	7	0	7
Crocker city.....	1,103	433	197	355	62	56	38	7	0	7
Union township.....	4,703	1,885	975	1,341	244	258	145	48	48	0
Dixon city.....	1,501	645	251	426	86	93	50	48	48	0
Putnam County.....	4,922	2,132	1,190	1,295	143	162	95	57	46	11
Elm township.....	579	243	148	144	23	21	11	0	0	0
Worthington village.....	81	33	15	22	6	5	2	0	0	0
Grant township.....	210	94	54	51	6	5	4	0	0	0
Livonia village.....	74	35	17	18	1	3	3	0	0	0
Jackson township.....	160	61	42	49	5	3	2	0	0	0
Liberty township.....	218	100	65	53	0	0	0	0	0	0
Lincoln township.....	313	117	81	94	11	10	6	0	0	0
Medicine township.....	189	79	55	47	5	3	1	0	0	0
Lucerne village.....	85	36	23	20	3	3	1	0	0	0
Richland township.....	259	96	71	80	5	7	1	0	0	0
Sherman township.....	114	31	23	57	2	1	1	0	0	0
Union township.....	2,059	946	451	512	57	93	60	57	46	11
Unionville city (part).....	1,465	687	260	388	46	84	53	57	46	11
Wilson township.....	598	268	144	151	20	15	8	0	0	0
Unionville city (part).....	343	157	71	93	11	11	7	0	0	0
York township.....	223	97	56	57	9	4	1	0	0	0
Powersville village.....	60	33	15	6	5	1	0	0	0	0
Ralls County.....	10,113	4,091	2,519	2,734	368	401	262	54	31	23
Center township.....	897	390	207	233	31	36	26	31	31	0
Center city.....	477	209	98	135	12	23	18	31	31	0
Clay township.....	2,742	1,038	671	803	94	136	76	23	0	23
Hannibal city (part).....	310	131	51	82	16	30	21	0	0	0
Rensselaer village.....	213	78	54	74	3	4	2	15	0	15
Jasper township.....	562	231	161	137	21	12	8	0	0	0
Vandalia city (part).....	0	0	0	0	0	0	0	0	0	0
Saline township.....	781	329	204	181	33	34	23	0	0	0
Monroe City city (part).....	31	11	4	14	0	2	2	0	0	0
Salt River township.....	1,279	576	322	294	39	48	34	0	0	0
Perry city.....	693	323	150	162	20	38	28	0	0	0
Saverton township.....	2,034	768	536	596	68	66	43	0	0	0
Spencer township.....	1,818	759	418	490	82	69	52	0	0	0
New London city.....	974	417	192	269	50	46	36	0	0	0
Randolph County.....	22,959	9,342	4,595	6,609	1,103	1,310	749	2,455	2,128	327
Cairo township.....	1,257	472	286	390	50	59	31	0	0	0
Cairo village.....	292	106	50	106	15	15	8	0	0	0
Chariton township.....	238	103	72	56	1	6	3	0	0	0
Clifton township.....	241	102	54	53	18	14	8	0	0	0
Clifton Hill city.....	114	44	19	32	12	7	2	0	0	0
Jackson township.....	411	163	103	108	23	14	7	0	0	0
Jacksonville village.....	151	56	31	44	14	6	3	0	0	0
Moniteau township.....	975	396	207	265	61	46	30	0	0	0

Table 9.

Household Relationship and Group Quarters Population: 2010—Con.

[For information on confidentiality protection, nonsampling error, and definitions, see Selected Appendixes at <www.census.gov/prod/cen2010/cph-1-a.pdf>]

State County County Subdivision Place	Household population							Group quarters population		
	Total	Householder	Relationship to householder					Total	Institutionalized population	Non-institutionalized population
			Spouse	Child	Other relatives	Nonrelatives				
						Total	Unmarried partner			
Randolph County—Con.										
Moniteau township—Con.										
Higbee city.....	568	235	116	153	39	25	17	0	0	0
North Sugar Creek township.....	5,764	2,466	859	1,667	334	438	245	230	166	64
Moberly city (part).....	5,152	2,207	738	1,516	309	382	214	230	166	64
Prairie township.....	2,546	947	599	746	126	128	77	1,713	1,713	0
Clark city (part).....	298	105	47	107	13	26	15	0	0	0
Moberly city (part).....	133	59	40	26	4	4	2	1,713	1,713	0
Renick village.....	172	70	43	48	4	7	5	0	0	0
Salt River township.....	383	142	100	115	13	13	7	0	0	0
Salt Springs township.....	2,760	1,081	592	812	120	155	88	113	76	37
Huntsville city.....	1,451	590	277	420	72	92	47	113	76	37
Silver Creek township.....	327	133	74	87	18	15	12	0	0	0
South Sugar Creek township.....	7,100	2,911	1,435	2,086	289	379	213	399	173	226
Moberly city (part).....	6,124	2,547	1,193	1,805	243	336	192	399	173	226
Union township.....	957	426	214	224	50	43	28	0	0	0
Moberly city (part).....	223	147	20	39	3	14	11	0	0	0
Ray County.....	23,183	8,957	5,292	6,818	1,153	963	524	311	289	22
Camden township.....	596	232	149	154	36	25	11	0	0	0
Camden city.....	191	73	42	53	14	9	2	0	0	0
Fleming city.....	128	51	31	35	8	3	2	0	0	0
Crooked River township.....	999	387	220	309	38	45	29	0	0	0
Hardin city.....	569	214	117	189	19	30	19	0	0	0
Fishing River township.....	5,010	1,879	1,252	1,381	284	214	114	0	0	0
Crystal Lakes city.....	358	132	74	99	20	33	11	0	0	0
Excelsior Estates village (part).....	145	56	25	41	15	8	5	0	0	0
Excelsior Springs city (part).....	158	73	49	24	9	3	2	0	0	0
Homestead village.....	185	71	37	50	18	9	3	0	0	0
Wood Heights city.....	717	257	171	235	25	29	17	0	0	0
Grape Grove township.....	885	330	225	258	40	32	15	0	0	0
Knoxville township.....	974	362	256	285	56	15	7	0	0	0
Orrick township.....	1,426	530	311	454	73	58	34	0	0	0
Orrick city.....	837	319	166	294	26	32	18	0	0	0
Polk township.....	4,433	1,596	1,036	1,503	170	128	58	30	30	0
Elmira village.....	50	18	12	13	4	3	1	0	0	0
Lawson city (part).....	2,301	826	480	837	90	68	30	30	30	0
Richmond township.....	8,860	3,641	1,843	2,474	456	446	256	281	259	22
Henrietta city.....	288	109	47	81	24	27	10	81	81	0
Rayville village.....	223	68	35	72	41	7	6	0	0	0
Richmond city.....	5,604	2,430	1,038	1,553	250	333	193	193	178	15
Reynolds County.....	6,595	2,778	1,488	1,681	300	348	195	101	88	13
Black River township.....	551	246	153	114	19	19	13	43	43	0
Carroll township.....	1,291	549	281	312	86	63	42	23	11	12
Bunker city (part).....	224	102	38	72	6	6	4	12	0	12
Centerville city.....	180	78	34	38	20	10	7	11	11	0
Jackson township.....	504	202	112	133	24	33	17	0	0	0
Lesterville township.....	744	317	177	183	33	34	20	0	0	0
Logan township.....	2,673	1,104	576	738	100	155	85	35	34	1
Ellington city.....	986	407	162	298	41	78	42	1	0	1
Webb township.....	832	360	189	201	38	44	18	0	0	0
Ripley County.....	14,037	5,637	2,983	3,711	980	726	388	63	60	3
Current River township.....	216	82	50	55	12	17	6	0	0	0
Doniphan township.....	5,593	2,300	1,114	1,491	392	296	168	63	60	3
Doniphan city.....	1,934	852	306	521	130	125	67	63	60	3
Flatwoods township.....	650	264	150	168	39	29	16	0	0	0
Gatewood township.....	394	161	108	95	18	12	5	0	0	0
Harris township.....	744	296	171	196	46	35	10	0	0	0
Johnson township.....	549	200	128	158	35	28	14	0	0	0
Jordan township.....	1,026	390	221	291	78	46	22	0	0	0
Kelley township.....	51	25	9	9	6	2	1	0	0	0
Pine township.....	221	89	53	53	16	10	7	0	0	0
Poynor township.....	297	123	83	63	13	15	11	0	0	0
Shirley township.....	721	269	134	219	57	42	25	0	0	0
Thomas township.....	871	370	182	219	53	47	26	0	0	0
Naylor city.....	632	270	124	166	33	39	25	0	0	0
Union township.....	377	153	85	97	27	15	9	0	0	0
Varner township.....	657	270	134	150	69	34	16	0	0	0
Oxly CDP.....	200	85	33	39	26	17	6	0	0	0
Washington township.....	989	387	233	260	50	59	29	0	0	0
Fairdealing CDP (part).....	491	195	114	125	28	29	15	0	0	0
West Doniphan township.....	681	258	128	187	69	39	23	0	0	0
St. Charles County.....	355,059	134,274	78,804	113,448	13,449	15,084	7,805	5,426	1,621	3,805
Boone township.....	41,452	14,751	9,840	14,229	1,318	1,314	725	187	164	23
Augusta town.....	253	112	57	70	7	7	4	0	0	0
Dardenne Prairie city (part).....	2,839	914	742	1,074	70	39	26	0	0	0
Defiance CDP.....	155	71	40	31	5	8	1	0	0	0
Foristell city (part).....	144	59	29	39	11	6	6	0	0	0

Table 9.

Household Relationship and Group Quarters Population: 2010—Con.

[For information on confidentiality protection, nonsampling error, and definitions, see Selected Appendixes at <www.census.gov/prod/cen2010/cph-1-a.pdf>]

State County County Subdivision Place	Household population								Group quarters population		
	Total	Householder	Relationship to householder						Total	Institutionalized population	Non-institutionalized population
			Spouse	Child	Other relatives	Nonrelatives					
						Total	Unmarried partner				
St. Charles County—Con.											
Boone township—Con.											
Lake St. Louis city (part).....	1,543	661	388	410	37	47	35	0	0	0	
New Melle city.....	475	179	133	128	27	8	6	0	0	0	
O'Fallon city (part).....	14,148	5,172	3,105	4,988	375	508	313	164	164	0	
Weldon Spring city (part).....	0	0	0	0	0	0	0	0	0	0	
Weldon Spring Heights town.....	91	35	28	16	10	2	1	0	0	0	
Wentzville city (part).....	7,451	2,416	1,704	2,904	198	229	119	0	0	0	
Cottleville township.....	23,401	8,312	5,642	8,033	755	659	327	133	133	0	
Cottleville city (part).....	2,093	694	478	769	80	72	41	0	0	0	
St. Peters city (part).....	4,093	1,402	992	1,482	118	99	49	0	0	0	
Weldon Spring city (part).....	4,758	1,774	1,332	1,464	121	67	29	133	133	0	
Dardenne township.....	26,178	8,681	6,198	9,577	931	791	390	125	83	42	
Cottleville city (part).....	963	315	248	347	31	22	8	7	0	7	
O'Fallon city (part).....	18,616	6,093	4,409	7,091	548	475	257	112	83	29	
St. Peters city (part).....	282	92	54	93	22	21	9	0	0	0	
Frontier township.....	23,978	10,385	4,563	6,314	1,012	1,704	793	2,872	245	2,627	
St. Charles city (part).....	12,390	5,717	1,940	3,050	538	1,145	506	2,872	245	2,627	
St. Peters city (part).....	1,159	489	226	348	45	51	30	0	0	0	
Harvester township.....	20,573	7,409	4,917	6,737	766	744	337	0	0	0	
St. Peters city (part).....	1,641	790	314	417	49	71	37	0	0	0	
Weldon Spring city (part).....	0	0	0	0	0	0	0	0	0	0	
Lake St. Louis township.....	28,254	10,726	6,318	9,055	950	1,205	704	0	0	0	
Dardenne Prairie city (part).....	3,294	1,030	797	1,296	113	58	28	0	0	0	
Lake St. Louis city (part).....	13,002	5,155	3,151	3,795	376	525	302	0	0	0	
O'Fallon city (part).....	9,495	3,640	1,851	3,141	358	505	307	0	0	0	
Wentzville city (part).....	130	57	21	42	0	10	5	0	0	0	
Lindenwood township.....	18,563	8,069	3,834	4,795	801	1,064	540	1,039	250	789	
St. Charles city (part).....	14,251	6,385	2,994	3,524	535	813	416	1,039	250	789	
O'Fallon township.....	26,557	10,286	5,486	8,277	1,268	1,240	618	3	0	3	
Cottleville city (part).....	12	11	1	0	0	0	0	0	0	0	
O'Fallon city (part).....	10,280	3,862	2,158	3,369	463	428	213	0	0	0	
St. Peters city (part).....	12,370	5,033	2,574	3,651	557	555	289	3	0	3	
Rivers township.....	21,648	9,194	4,458	5,920	868	1,208	634	609	416	193	
O'Fallon city (part).....	3	2	1	0	0	0	0	0	0	0	
Portage Des Sioux city.....	328	136	71	94	17	10	7	0	0	0	
St. Charles city (part).....	17,503	7,510	3,553	4,766	681	993	521	609	416	193	
St. Peters city (part).....	402	161	66	123	17	35	19	0	0	0	
West Alton city.....	522	203	101	138	45	35	17	0	0	0	
St. Peters township.....	18,163	6,742	4,092	5,736	823	770	418	93	90	3	
St. Peters city (part).....	11,512	4,357	2,537	3,591	501	526	290	93	90	3	
Spencer Creek township.....	20,024	8,015	4,284	6,018	866	841	448	174	94	80	
St. Charles city (part).....	322	113	79	110	14	6	5	67	0	67	
St. Peters city (part).....	19,110	7,696	4,092	5,703	819	800	429	107	94	13	
Weldon Spring township.....	26,116	8,859	5,874	9,551	901	931	475	10	7	3	
Dardenne Prairie city (part).....	5,361	1,726	1,360	2,054	137	84	42	0	0	0	
O'Fallon city (part).....	17,046	5,744	3,826	6,327	540	609	316	10	7	3	
Weldon Spring city (part).....	552	276	121	103	27	25	15	0	0	0	
Wentzville township.....	39,852	14,223	9,103	13,670	1,424	1,432	810	145	133	12	
Flint Hill city.....	525	179	133	187	10	16	6	0	0	0	
Foristell city (part).....	101	41	27	25	4	4	3	0	0	0	
Josephville village.....	376	133	94	119	20	10	9	0	0	0	
Lake St. Louis city (part).....	0	0	0	0	0	0	0	0	0	0	
O'Fallon city (part).....	9,447	3,721	2,051	2,880	367	428	239	8	0	8	
St. Paul city.....	1,829	638	518	581	62	30	14	0	0	0	
Wentzville city (part).....	21,352	7,294	4,651	7,925	724	758	443	137	133	4	
Zumbehl township.....	20,300	8,622	4,195	5,536	766	1,181	586	36	6	30	
St. Charles city (part).....	16,705	6,990	3,550	4,682	608	875	433	36	6	30	
St. Peters city (part).....	1,803	841	361	393	66	142	69	0	0	0	
St. Clair County.....	9,598	4,161	2,217	2,267	518	435	247	207	207	0	
Appleton township.....	1,357	612	300	339	54	52	31	44	44	0	
Appleton City city.....	1,083	501	221	271	45	45	28	44	44	0	
Butler township.....	1,332	556	274	370	73	59	36	60	60	0	
Lowry City city.....	580	262	100	142	38	38	21	60	60	0	
Center township.....	250	99	60	64	17	10	4	0	0	0	
Chalk Level township.....	189	77	54	49	5	4	3	0	0	0	
Collins township.....	667	282	160	130	56	39	18	0	0	0	
Collins village (part).....	159	67	28	39	15	10	7	0	0	0	
Dallas township.....	420	176	96	93	30	25	12	0	0	0	
Collins village (part).....	0	0	0	0	0	0	0	0	0	0	
Gerster town.....	25	13	7	3	0	2	0	0	0	0	
Doyal township.....	585	243	138	143	30	31	15	0	0	0	
Collins village (part).....	0	0	0	0	0	0	0	0	0	0	
Vista village.....	54	22	12	19	0	1	1	0	0	0	
Jackson township.....	617	307	164	87	28	31	18	0	0	0	
Monegaw township.....	256	105	69	67	9	6	4	0	0	0	
Osage township.....	258	122	61	42	19	14	7	0	0	0	
Osceola township.....	1,820	788	365	478	104	85	54	103	103	0	
Osceola city.....	844	394	141	230	37	42	28	103	103	0	
Polk township.....	289	116	78	73	14	8	4	0	0	0	

Table 9.

Household Relationship and Group Quarters Population: 2010—Con.

[For information on confidentiality protection, nonsampling error, and definitions, see Selected Appendixes at <www.census.gov/prod/cen2010/cph-1-a.pdf>]

State County County Subdivision Place	Household population							Group quarters population		
	Total	Householder	Relationship to householder					Total	Institutionalized population	Non-institutionalized population
			Spouse	Child	Other relatives	Nonrelatives				
						Total	Unmarried partner			
St. Clair County—Con.										
Roscoe township.....	570	254	136	111	38	31	18	0	0	0
Roscoe village.....	124	51	26	33	9	5	4	0	0	0
Speedwell township.....	511	217	138	118	18	20	10	0	0	0
Taber township.....	190	84	48	44	4	10	6	0	0	0
Washington township.....	287	123	76	59	19	10	7	0	0	0
Ste. Genevieve County.....	17,868	7,040	4,157	5,162	687	822	469	277	234	43
Beauvais township.....	1,788	699	431	529	45	84	51	1	0	1
Ozora CDP.....	182	77	45	46	5	9	5	1	0	1
St. Mary city.....	360	159	60	104	8	29	20	0	0	0
Jackson township.....	3,616	1,359	832	1,102	152	171	106	0	0	0
Bloomdsale city.....	521	202	114	176	16	13	9	0	0	0
Ste. Genevieve township.....	8,747	3,556	1,995	2,546	274	376	205	244	202	42
Grayhawk CDP (part).....	117	46	31	33	3	4	3	0	0	0
Ste. Genevieve city.....	4,166	1,824	796	1,149	162	235	117	244	202	42
Weingarten CDP.....	133	52	28	42	2	9	7	0	0	0
Saline township.....	970	378	238	243	43	68	35	0	0	0
Union township.....	2,747	1,048	661	742	173	123	72	32	32	0
Grayhawk CDP (part).....	408	165	87	109	25	22	16	0	0	0
St. Francois County.....	58,707	23,981	11,692	16,520	2,919	3,595	1,979	6,652	6,389	263
Big River township.....	2,015	802	416	551	107	139	80	0	0	0
Iron township.....	3,257	1,317	647	908	182	203	125	0	0	0
Bismarck city.....	1,546	634	278	443	79	112	59	0	0	0
Iron Mountain Lake city.....	737	295	135	203	52	52	37	0	0	0
Liberty township.....	2,231	867	543	612	107	102	48	1	0	1
Marion township.....	2,334	925	539	588	140	142	72	0	0	0
Pendleton township.....	3,334	1,311	756	918	178	171	103	38	7	31
Doe Run CDP.....	908	349	158	278	52	71	43	7	7	0
Park Hills city (part).....	0	0	0	0	0	0	0	0	0	0
Perry township.....	9,911	3,893	2,125	2,863	493	537	311	2,706	2,706	0
Bonne Terre city.....	4,158	1,634	717	1,327	231	249	148	2,706	2,706	0
Desloge city (part).....	23	7	4	1	7	4	2	0	0	0
Leadwood city (part).....	0	0	0	0	0	0	0	0	0	0
Park Hills city (part).....	6	4	1	1	0	0	0	0	0	0
Terre du Lac CDP.....	2,320	954	571	569	103	123	74	0	0	0
Randolph township.....	10,147	4,033	2,016	2,971	555	572	326	14	14	0
Desloge city (part).....	4,589	1,926	848	1,313	216	286	158	0	0	0
Frankclay CDP.....	221	88	44	68	9	12	6	0	0	0
Leadwood city (part).....	1,282	456	221	431	101	73	52	0	0	0
Park Hills city (part).....	1,157	441	209	364	73	70	39	0	0	0
Wortham CDP.....	275	103	50	85	12	25	11	0	0	0
St. Francois township.....	25,478	10,833	4,650	7,109	1,157	1,729	914	3,893	3,662	231
Desloge city (part).....	353	159	83	75	20	16	14	89	89	0
Farmington city.....	12,683	5,620	2,291	3,444	507	821	469	3,557	3,502	55
Leadington city.....	422	193	72	121	17	19	11	0	0	0
Park Hills city (part).....	7,488	3,106	1,166	2,212	373	631	301	108	71	37
St. Louis County.....	979,500	404,765	189,432	292,989	48,930	43,384	21,812	19,454	12,035	7,419
Airport township.....	35,811	15,349	4,713	10,784	2,604	2,361	1,255	10	0	10
Bel-Ridge village (part).....	1,367	561	69	491	137	109	70	0	0	0
Berkeley city (part).....	5,259	2,000	513	1,858	598	290	161	0	0	0
Breckenridge Hills city (part).....	490	190	38	185	43	34	26	0	0	0
Bridgeton city (part).....	4,355	1,749	769	1,294	256	287	130	0	0	0
Edmundson city.....	834	310	102	300	65	57	23	0	0	0
Hazelwood city (part).....	2,788	1,453	321	667	162	185	96	6	0	6
Maryland Heights city (part).....	2,574	1,123	412	756	132	151	82	0	0	0
St. Ann city (part).....	10,316	4,802	1,346	2,856	633	679	368	4	0	4
St. John city (part).....	3,546	1,476	540	1,034	243	253	121	0	0	0
Woodson Terrace city.....	4,063	1,603	569	1,266	326	299	175	0	0	0
Bonhomme township.....	35,538	14,912	8,015	10,472	936	1,203	645	778	744	34
Des Peres city (part).....	8	3	2	3	0	0	0	0	0	0
Fenton city (part).....	3,973	1,549	1,019	1,147	117	141	71	49	49	0
Kirkwood city (part).....	24,913	10,897	5,398	7,095	642	881	477	257	223	34
Oakland city.....	1,098	452	276	317	22	31	14	283	283	0
Sunset Hills city (part).....	708	279	198	196	13	22	15	18	18	0
Chesterfield township.....	38,383	14,425	9,912	12,399	808	839	393	599	595	4
Chesterfield city (part).....	19,765	8,332	4,839	5,571	429	594	270	577	573	4
Clarkson Valley city.....	2,632	882	752	907	58	33	14	0	0	0
Ellisville city (part).....	0	0	0	0	0	0	0	0	0	0
Maryland Heights city (part).....	1	1	0	0	0	0	0	0	0	0
Wildwood city (part).....	15,985	5,210	4,321	5,921	321	212	109	22	22	0
Clayton township.....	34,059	15,624	7,277	8,964	844	1,350	636	1,387	1,372	15
Brentwood city.....	8,040	4,136	1,389	1,792	223	500	238	15	11	4
Clayton city (part).....	4,864	2,330	1,152	1,160	69	153	78	1,352	1,352	0
Huntleigh city.....	334	121	86	114	9	4	3	0	0	0
Kirkwood city (part).....	1,391	626	304	364	42	55	24	0	0	0
Ladue city.....	8,510	3,169	2,300	2,833	103	105	50	11	0	11
Richmond Heights city (part).....	1,886	826	422	548	24	66	21	0	0	0
Rock Hill city.....	4,635	2,064	873	1,213	223	262	130	0	0	0

Table 9.

Household Relationship and Group Quarters Population: 2010—Con.

[For information on confidentiality protection, nonsampling error, and definitions, see Selected Appendixes at <www.census.gov/prod/cen2010/cph-1-a.pdf>]

State County County Subdivision Place	Household population							Group quarters population		
	Total	Householder	Relationship to householder					Total	Institutionalized population	Non-institutionalized population
			Spouse	Child	Other relatives	Nonrelatives				
						Total	Unmarried partner			
St. Louis County—Con.										
Clayton township—Con.										
University City city (part).....	3,125	1,847	592	512	38	136	57	9	9	0
Webster Groves city (part).....	1,274	505	159	428	113	69	35	0	0	0
Concord township.....	36,538	16,014	7,764	9,763	1,500	1,497	870	155	144	11
Aftton CDP (part).....	11,137	4,935	2,301	2,908	495	498	303	4	0	4
Concord CDP (part).....	8,047	3,476	1,847	2,153	278	293	168	7	5	2
Green Park city.....	2,480	1,001	581	711	106	81	48	142	139	3
Lakeshire city.....	1,432	737	210	354	40	91	53	0	0	0
St. George city.....	1,337	673	209	319	44	92	54	0	0	0
Sappington CDP (part).....	4,958	2,212	1,113	1,349	145	139	79	1	0	1
Sunset Hills city (part).....	1,363	566	355	379	31	32	17	0	0	0
Wilbur Park village.....	471	203	99	123	24	22	16	0	0	0
Creve Coeur township.....	36,112	16,264	7,646	9,438	1,213	1,551	708	448	311	137
Creve Coeur city (part).....	12,235	5,796	2,697	2,917	297	528	247	246	235	11
Maryland Heights city (part).....	48	24	7	13	2	2	1	0	0	0
Olivette city.....	7,736	3,068	1,656	2,431	336	245	121	1	0	1
Overland city (part).....	377	124	21	163	26	43	20	0	0	0
Ferguson township.....	34,357	13,642	4,724	11,262	3,140	1,589	849	566	361	205
Bellefontaine Neighbors city (part).....	0	0	0	0	0	0	0	0	0	0
Black Jack city (part).....	2,861	1,086	417	958	275	125	72	0	0	0
Calverton Park village.....	1,293	496	198	422	101	76	42	0	0	0
Dellwood city (part).....	4,764	1,742	568	1,780	465	209	124	0	0	0
Ferguson city (part).....	9,184	3,595	1,424	2,987	752	426	220	140	135	5
Florissant city (part).....	3,340	1,423	534	975	265	143	78	107	0	107
Hazelwood city (part).....	3,366	1,176	395	1,285	321	189	101	5	0	5
Florissant township.....	34,319	14,134	5,868	10,630	2,051	1,636	860	318	316	2
Florissant city (part).....	28,007	11,497	4,915	8,647	1,656	1,292	678	316	316	0
Hazelwood city (part).....	3,047	1,497	332	848	166	204	113	0	0	0
Gravois township.....	34,752	15,449	7,144	9,293	1,268	1,598	846	167	0	167
Aftton CDP (part).....	9,163	3,903	1,786	2,595	409	470	257	3	0	3
Crestwood city.....	11,802	5,153	2,710	3,206	356	377	214	110	0	110
Grantwood Village town.....	863	340	238	249	17	19	13	0	0	0
Kirkwood city (part).....	979	371	95	369	95	49	19	0	0	0
Mackenzie village.....	134	65	25	27	7	10	3	0	0	0
Marlborough village (part).....	1,999	1,243	201	292	50	213	95	0	0	0
Sappington CDP (part).....	1,455	735	271	335	42	72	44	0	0	0
Shrewsbury city (part).....	115	89	9	3	2	12	8	0	0	0
Sunset Hills city (part).....	3,396	1,361	862	965	94	114	70	54	0	54
Hadley township.....	30,422	15,043	4,943	6,687	912	2,837	956	4,394	41	4,353
Clayton city (part).....	6,418	2,992	1,312	1,676	70	368	132	3,305	0	3,305
Maplewood city.....	8,039	4,269	1,080	1,709	356	625	330	7	0	7
Richmond Heights city (part).....	6,661	3,418	1,096	1,355	261	531	249	56	0	56
Shrewsbury city (part).....	0	0	0	0	0	0	0	0	0	0
University City city (part).....	9,304	4,364	1,455	1,947	225	1,313	245	54	41	13
Jefferson township.....	34,842	14,900	7,894	10,150	685	1,213	519	1,085	515	570
Glendale city.....	5,925	2,273	1,481	2,002	82	87	49	0	0	0
Marlborough village (part).....	180	87	46	26	12	9	9	0	0	0
Shrewsbury city (part).....	5,819	3,129	1,029	1,165	132	364	148	320	200	120
Warson Woods city.....	1,962	760	522	626	30	24	10	0	0	0
Webster Groves city (part).....	20,956	8,651	4,816	6,331	429	729	303	765	315	450
Lafayette township.....	33,346	13,270	8,638	9,764	870	804	378	167	156	11
Ballwin city (part).....	15,405	6,298	3,732	4,436	436	503	232	0	0	0
Chesterfield city (part).....	15,565	6,052	4,306	4,601	367	239	119	161	156	5
Ellisville city (part).....	25	9	8	8	0	0	0	0	0	0
Manchester city (part).....	2,351	911	592	719	67	62	27	6	0	6
Town and Country city (part).....	0	0	0	0	0	0	0	0	0	0
Lemay township.....	34,112	15,010	6,302	9,084	1,951	1,765	1,006	624	341	283
Aftton CDP (part).....	0	0	0	0	0	0	0	0	0	0
Bella Villa city.....	729	333	155	183	21	37	22	0	0	0
Concord CDP (part).....	128	60	35	20	10	3	2	0	0	0
Lemay CDP.....	16,323	6,915	2,782	4,508	1,142	976	566	322	200	122
Mehlville CDP (part).....	15,528	7,038	3,128	3,984	731	647	351	64	0	64
Lewis and Clark township.....	36,849	13,888	7,340	11,828	2,270	1,523	826	368	234	134
Florissant city (part).....	11,836	4,791	2,185	3,592	647	621	354	239	234	5
Hazelwood city (part).....	5,709	2,183	1,152	1,787	329	258	125	129	0	129
Old Jamestown CDP (part).....	9,704	3,434	2,248	3,109	647	266	149	0	0	0
Maryland Heights township.....	36,264	16,173	7,585	9,300	1,264	1,942	850	106	94	12
Chesterfield city (part).....	8,216	3,531	1,911	2,235	241	298	134	0	0	0
Creve Coeur city (part).....	1,815	678	456	595	58	28	18	0	0	0
Maryland Heights city (part).....	17,334	8,135	3,023	4,177	641	1,358	572	50	49	1
Town and Country city (part).....	871	308	250	284	20	9	4	0	0	0
Meramec township.....	38,393	13,407	9,400	13,752	965	869	484	1,338	1,321	17
Ballwin city (part).....	6,455	2,238	1,597	2,373	139	108	62	0	0	0
Ellisville city (part).....	36	10	8	17	0	1	1	0	0	0
Eureka city.....	9,986	3,474	2,299	3,694	259	260	159	203	199	4
Fenton city (part).....	0	0	0	0	0	0	0	0	0	0
Pacific city (part).....	12	5	3	2	1	1	0	1,082	1,082	0
Valley Park city (part).....	44	29	10	2	0	3	0	0	0	0
Wildwood city (part).....	3,027	1,009	828	1,061	70	59	24	40	40	0
Midland township.....	34,263	14,295	5,155	9,763	2,586	2,464	1,225	373	294	79

Table 9.

Household Relationship and Group Quarters Population: 2010—Con.

[For information on confidentiality protection, nonsampling error, and definitions, see Selected Appendixes at <www.census.gov/prod/cen2010/cph-1-a.pdf>]

State County County Subdivision Place	Household population							Group quarters population		
	Total	Householder	Relationship to householder					Total	Institutionalized population	Non-institutionalized population
			Spouse	Child	Other relatives	Nonrelatives				
						Total	Unmarried partner			
St. Louis County—Con.										
Midland township—Con.										
Bel-Ridge village (part).....	3	2	0	1	0	0	0	0	0	0
Breckenridge Hills city (part).....	4,256	1,721	481	1,296	371	387	191	0	0	0
Charlack city.....	1,363	565	171	423	87	117	61	0	0	0
Maryland Heights city (part).....	11	7	1	2	0	1	1	0	0	0
Overland city (part).....	15,579	6,593	2,497	4,321	1,077	1,091	569	106	104	2
St. Ann city (part).....	2,700	1,092	518	779	167	144	74	0	0	0
St. John city (part).....	2,665	1,060	436	804	200	165	92	78	78	0
Sycamore Hills village.....	668	282	125	177	32	52	24	0	0	0
Vinita Park city.....	1,875	761	259	570	193	92	40	5	5	0
Missouri River township.....	33,103	12,573	8,910	10,177	692	751	271	1,889	1,115	774
Ballwin city (part).....	0	0	0	0	0	0	0	0	0	0
Chesterfield city (part).....	3,004	1,309	894	701	58	42	21	196	196	0
Country Life Acres village.....	74	27	22	23	2	0	0	0	0	0
Creve Coeur city (part).....	3,245	1,180	921	1,001	60	83	22	292	105	187
Crystal Lake Park city.....	470	202	117	141	2	8	5	0	0	0
Des Peres city (part).....	8,261	3,042	2,206	2,734	143	136	75	82	78	4
Frontenac city.....	3,423	1,267	929	1,098	77	52	27	59	0	59
Kirkwood city (part).....	0	0	0	0	0	0	0	0	0	0
Manchester city (part).....	762	268	176	259	35	24	11	0	0	0
Town and Country city (part).....	8,686	3,283	2,342	2,592	165	304	70	1,258	736	522
Westwood village.....	278	120	81	62	3	12	6	0	0	0
Normandy township.....	31,728	12,855	3,124	10,387	3,436	1,926	897	788	415	373
Bellerive village.....	188	82	51	40	12	3	2	0	0	0
Bel-Nor village.....	1,499	668	312	360	72	87	26	0	0	0
Bel-Ridge village (part).....	1,367	524	128	471	169	75	36	0	0	0
Beverly Hills city.....	574	243	47	168	90	26	14	0	0	0
Cool Valley city.....	1,196	440	136	426	148	46	28	0	0	0
Country Club Hills city (part).....	1,274	462	110	475	163	64	35	0	0	0
Floridell Hills city.....	822	313	55	287	110	57	37	0	0	0
Glen Echo Park village.....	160	57	23	48	23	9	3	0	0	0
Greendale city.....	651	312	93	173	50	23	13	0	0	0
Jennings city (part).....	4,800	1,790	387	1,778	581	264	136	40	40	0
Normandy city.....	4,540	1,942	396	1,362	354	486	148	468	108	360
Northwoods city.....	4,141	1,651	495	1,275	531	189	100	86	73	13
Norwood Court town.....	959	530	63	217	65	84	54	0	0	0
Pasadena Hills city.....	930	433	196	193	66	42	19	0	0	0
Pasadena Park village.....	470	221	70	107	42	30	15	0	0	0
Pine Lawn city (part).....	2,554	913	159	1,003	368	111	64	0	0	0
St. John city (part).....	228	88	16	79	18	27	16	0	0	0
Uplands Park village (part).....	415	153	58	134	55	15	9	0	0	0
Velda City city.....	1,420	578	108	453	203	78	39	0	0	0
Wellston city (part).....	0	0	0	0	0	0	0	0	0	0
Northwest township.....	31,172	13,492	5,789	8,649	1,657	1,585	833	1,073	975	98
Bridgeton city (part).....	6,757	3,011	1,316	1,710	397	323	155	438	384	54
Champ village.....	13	6	3	3	1	0	0	0	0	0
Florissant city (part).....	5,491	2,407	872	1,607	281	324	179	126	118	8
Hazelwood city (part).....	10,653	4,624	1,990	2,980	535	524	296	0	0	0
Maryland Heights city (part).....	6,945	2,890	1,416	1,945	345	349	176	509	473	36
Norwood township.....	33,797	13,105	2,946	12,329	3,572	1,845	1,040	117	117	0
Berkeley city (part).....	3,719	1,275	325	1,465	465	189	113	0	0	0
Country Club Hills city (part).....	0	0	0	0	0	0	0	0	0	0
Dellwood city (part).....	261	92	28	97	25	19	11	0	0	0
Ferguson city (part).....	11,825	4,597	1,001	4,404	1,112	711	387	54	54	0
Jennings city (part).....	9,872	4,057	921	3,352	1,024	518	278	0	0	0
Kinloch city.....	298	105	20	105	51	17	15	0	0	0
Moline Acres city.....	2,442	942	252	797	340	111	59	0	0	0
Oakville township.....	36,669	14,189	9,100	11,225	1,109	1,046	646	159	144	15
Mehlville CDP (part).....	3,240	1,329	714	897	147	153	98	0	0	0
Oakville CDP (part).....	33,429	12,860	8,386	10,328	962	893	548	159	144	15
Queeney township.....	37,338	15,712	8,015	10,764	1,137	1,710	795	327	327	0
Des Peres city (part).....	22	6	6	7	0	3	0	0	0	0
Manchester city (part).....	14,975	6,060	3,410	4,429	425	651	259	0	0	0
Twin Oaks village.....	392	177	91	92	10	22	9	0	0	0
Valley Park city (part).....	6,696	2,945	1,189	1,895	245	422	225	202	202	0
Winchester city (part).....	936	396	168	287	30	55	25	0	0	0
St. Ferdinand township.....	33,452	12,618	3,688	12,135	3,250	1,761	995	580	556	24
Bellefontaine Neighbors city (part).....	10,395	4,311	1,380	3,226	901	577	286	465	465	0
Castle Point CDP.....	3,962	1,258	371	1,547	567	219	106	0	0	0
Glasgow Village CDP.....	5,429	1,736	416	2,554	480	243	153	0	0	0
Riverview village.....	2,856	1,125	284	1,024	237	186	124	0	0	0
Spanish Lake CDP (part).....	8,079	3,210	906	2,871	669	423	262	115	91	24
Spanish Lake township.....	35,409	13,974	5,967	11,321	2,787	1,360	747	558	535	23
Bellefontaine Neighbors city (part).....	0	0	0	0	0	0	0	0	0	0
Black Jack city (part).....	3,821	1,505	688	1,181	300	147	68	247	246	1
Florissant city (part).....	2,696	1,129	496	814	177	80	44	0	0	0
Old Jamestown CDP (part).....	9,366	3,654	2,003	2,768	652	289	156	114	97	17
Spanish Lake CDP (part).....	11,404	4,520	1,388	4,026	915	555	314	52	52	0
Tesson Ferry township.....	37,941	16,554	8,736	10,091	1,181	1,379	791	605	587	18
Concord CDP (part).....	8,237	3,521	2,096	2,158	261	201	123	2	0	2

Table 9.

Household Relationship and Group Quarters Population: 2010—Con.

[For information on confidentiality protection, nonsampling error, and definitions, see Selected Appendixes at <www.census.gov/prod/cen2010/cph-1-a.pdf>]

State County County Subdivision Place	Household population							Group quarters population		
	Total	Householder	Relationship to householder					Total	Institutionalized population	Non-institutionalized population
			Spouse	Child	Other relatives	Nonrelatives				
						Total	Unmarried partner			
St. Louis County—Con. Tesson Ferry township—Con. Mehlville CDP (part)..... Oakville CDP (part)..... Sappington CDP (part)..... Sunset Hills city (part)..... University township..... Hanley Hills village..... Hillsdale village..... Pagedale city..... Pine Lawn city (part)..... University City city (part)..... Uplands Park village (part)..... Velda Village Hills village..... Vinita Terrace village..... Wellston city (part)..... Wildhorse township..... Ballwin city (part)..... Ellisville city (part)..... Wildwood city (part)..... Winchester city (part)..... Saline County..... Arrow Rock township..... Arrow Rock town..... Nelson city..... Blackwater township..... Cambridge township..... Gilliam city..... Slater city..... Clay township..... Elmwood township..... Blackburn city (part)..... Mount Leonard town..... Grand Pass township..... Grand Pass village..... Malta Bend town..... Liberty township..... Marshall township..... Marshall city..... Miami township..... Miami city..... Salt Fork township..... Salt Pond township..... Emma city (part)..... Sweet Springs city..... Schuyler County..... Chariton township..... Fabius township..... Downing city..... Glenwood township..... Glenwood village..... Independence township..... Liberty township..... Lancaster city..... Prairie township..... Queen City city..... Salt River township..... Greentop city (part)..... Scotland County..... Harrison township..... South Gorin town..... Jefferson township..... Memphis city..... Johnson township..... Miller township..... Mount Pleasant township..... Sand Hill township..... Rutledge town..... Thomson township..... Arbela town..... Granger village..... Tobin township..... Union township..... Vest township..... Scott County..... Commerce township..... Commerce village.....	9,436 2,555 1,166 2,732 34,097 2,101 1,478 3,289 721 22,710 30 1,055 277 2,313 36,434 8,542 8,881 16,439 517 21,886 793 56 192 357 2,383 197 1,808 419 654 232 87 562 66 250 601 13,262 11,790 582 175 296 1,977 129 1,426 4,384 131 757 335 368 196 306 1,022 728 1,072 551 728 357 4,767 351 91 2,425 1,746 204 137 112 380 109 345 41 34 162 448 203 38,632 536 67	4,491 928 573 1,218 14,128 867 487 1,179 276 9,943 15 427 108 785 13,766 3,338 3,602 5,893 200 8,883 331 36 78 143 1,045 87 785 167 270 101 30 224 26 98 230 5,320 4,741 223 60 120 810 55 575 1,796 54 298 160 164 89 120 440 326 449 256 271 164 1,880 139 44 1,045 813 66 49 49 123 38 139 20 16 48 146 76 15,538 203 30	1,678 626 239 729 4,311 202 89 265 52 3,419 4 110 44 115 8,526 1,904 2,713 3,961 98 4,303 196 14 38 94 457 34 327 110 155 56 18 134 14 49 154 2,391 2,009 140 35 72 400 34 254 958 30 175 69 72 42 76 200 129 246 111 159 88 1,041 71 16 502 337 45 43 26 71 23 90 10 8 37 101 55 7,787 151 17	2,405 845 289 703 10,344 713 622 1,264 236 6,061 7 305 89 996 12,234 2,717 2,713 5,937 167 6,028 188 3 49 86 611 56 481 97 166 58 30 161 21 79 162 3,797 3,439 144 53 82 534 33 389 1,298 37 243 82 86 47 89 306 225 299 142 238 87 1,550 118 25 737 493 80 39 30 151 42 96 6 9 7 1 57 179 63 11,341 147 18	319 94 38 41 3,325 197 202 401 112 1,905 1 167 18 305 917 274 260 283 30 1,150 23 0 7 24 117 6 104 21 38 6 7 30 3 16 24 719 643 49 21 4 101 3 93 140 6 22 10 20 32 13 46 29 27 9 130 14 4 48 33 9 6 5 7 1 1 7 5 0 2 18 7 5 2,169 27 0	543 62 27 41 1,989 122 78 180 45 1,382 3 46 18 112 991 309 236 365 22 1,522 55 3 20 10 153 14 111 24 25 11 2 13 2 8 31 958 430 26 6 18 132 4 115 192 4 19 14 26 13 8 56 35 46 29 33 9 166 9 2 93 70 4 6 2 6 1 0 2 15 4 956 6 43 25 32 20 2 17 7 96 6 1 58 43 20 14 1 559 8 1	300 34 10 25 969 79 55 96 21 625 2 24 7 59 522 173 113 196 12 736 31 3 13 6 96 7 70 12 14 6 11 2 2 7 11 430 17 6 10 57 4 43 114 2 11 9 13 32 25 47 20 17 7 76 6 1 76 43 0 0 0 2 6 2 0			

Table 9.

Household Relationship and Group Quarters Population: 2010—Con.

[For information on confidentiality protection, nonsampling error, and definitions, see Selected Appendixes at <www.census.gov/prod/cen2010/cph-1-a.pdf>]

State County County Subdivision Place	Household population							Group quarters population		
	Total	Householder	Relationship to householder					Total	Institutionalized population	Non-institutionalized population
			Spouse	Child	Other relatives	Nonrelatives				
						Total	Unmarried partner			
Scott County—Con.										
Kelso township.....	10,341	4,092	2,181	3,107	489	472	265	73	56	17
Cape Girardeau city (part).....	0	0	0	0	0	0	0	0	0	0
Chaffee city.....	2,899	1,204	543	854	144	154	90	56	56	0
Kelso village.....	586	228	150	177	15	16	4	0	0	0
Scott City city (part).....	4,548	1,794	900	1,377	244	233	132	17	0	17
Moreland township.....	3,386	1,324	785	991	146	140	83	100	100	0
Benton city.....	763	311	168	239	15	30	20	100	100	0
Lambert village.....	34	16	9	6	2	1	1	0	0	0
Morley township.....	1,680	658	314	477	142	89	53	34	0	34
Haywood City village.....	206	71	24	66	33	12	8	0	0	0
Morley city.....	691	284	137	183	55	32	20	6	0	6
Vanduser village.....	239	94	33	66	21	25	9	28	0	28
Richland township.....	16,481	6,910	2,898	4,800	1,058	815	411	352	293	59
Miner city (part).....	941	389	200	250	66	36	22	43	40	3
Sikeston city (part).....	14,241	6,019	2,404	4,207	899	712	359	309	253	56
Rootwad township.....	1,210	478	291	320	63	58	35	0	0	0
Sikeston city (part).....	28	10	6	8	3	1	1	0	0	0
Sandywoods township.....	2,353	839	542	701	156	115	53	0	0	0
Blodgett village.....	213	75	38	64	21	15	7	0	0	0
Miner city (part).....	0	0	0	0	0	0	0	0	0	0
Sylvania township.....	2,252	881	526	695	66	84	43	0	0	0
Oran city.....	1,294	518	279	413	40	44	22	0	0	0
Tywappity township.....	393	153	99	103	22	16	7	0	0	0
Diehlstadt village.....	161	56	40	47	13	5	1	0	0	0
Shannon County.....	8,361	3,448	1,853	2,247	414	399	237	80	54	26
Bartlett township.....	443	186	113	101	24	19	14	0	0	0
Birch Tree township.....	1,225	525	251	323	55	71	37	48	48	0
Birch Tree city.....	679	298	118	193	30	40	21	0	0	0
Delaware township.....	91	40	24	23	2	2	1	0	0	0
Eminence township.....	1,741	761	373	433	100	74	38	32	6	26
Eminence city.....	584	254	91	168	35	36	22	16	6	10
Montier township.....	693	267	174	185	31	36	18	0	0	0
Montier CDP.....	98	37	20	32	1	8	4	0	0	0
Moore township.....	149	60	41	39	6	3	1	0	0	0
Newton township.....	240	102	62	59	10	7	2	0	0	0
Spring Creek township.....	363	139	85	93	30	16	9	0	0	0
Spring Valley township.....	965	411	229	255	36	34	23	0	0	0
Summersville city (part).....	72	34	12	19	1	6	2	0	0	0
Winona township.....	2,451	957	501	736	120	137	94	0	0	0
Winona city.....	1,335	529	247	420	55	84	63	0	0	0
Shelby County.....	6,175	2,581	1,424	1,771	156	243	130	198	153	45
Bethel township.....	643	233	154	222	15	19	7	31	1	30
Bethel village.....	122	60	26	33	0	3	3	0	0	0
Black Creek township.....	867	372	204	234	13	44	22	7	7	0
Shelbyville city.....	545	240	123	144	13	25	12	7	7	0
Clay township.....	1,065	464	216	320	28	37	25	86	71	15
Clarence city.....	770	355	145	222	19	29	18	43	43	0
Jackson township.....	460	198	112	109	23	18	15	0	0	0
Hunnewell city.....	184	82	40	45	9	8	7	0	0	0
Jefferson township.....	279	116	73	75	3	12	7	0	0	0
Lentner township.....	174	73	49	43	4	5	3	0	0	0
North River township.....	108	44	29	32	1	2	1	0	0	0
Salt River township.....	2,144	909	469	601	63	102	48	74	74	0
Shelbina city.....	1,630	717	333	441	46	93	43	74	74	0
Taylor township.....	230	93	65	69	2	1	0	0	0	0
Leonard village.....	61	28	15	17	0	1	0	0	0	0
Tiger Fork township.....	205	79	53	66	4	3	2	0	0	0
Stoddard County.....	29,279	12,255	6,480	7,868	1,393	1,283	743	689	396	293
Castor township.....	4,985	2,050	1,166	1,325	262	182	122	189	121	68
Bloomfield city.....	1,812	791	387	454	112	68	42	121	121	0
Duck Creek township.....	3,247	1,342	725	901	144	135	75	245	32	213
Dudley city.....	232	103	37	65	8	19	12	0	0	0
Puxico city.....	849	364	158	256	42	29	13	32	32	0
Elk township.....	354	141	74	93	21	25	15	0	0	0
Liberty township.....	14,526	6,193	3,155	3,836	660	682	378	212	200	12
Bernie city.....	1,958	831	394	541	113	79	53	0	0	0
Dexter city.....	7,652	3,359	1,472	2,036	360	425	225	212	200	12
New Lisbon township.....	966	384	229	268	49	36	20	0	0	0
Pike township.....	3,787	1,554	834	1,067	174	158	100	43	43	0
Advance city.....	1,304	578	253	346	63	64	40	43	43	0
Bell City city.....	448	182	86	129	31	20	14	0	0	0
Richland township.....	1,414	591	297	378	83	65	33	0	0	0
Baker village.....	3	1	1	1	0	0	0	0	0	0
Essex city.....	472	196	89	124	41	22	7	0	0	0
Grayridge CDP.....	127	52	23	29	15	8	7	0	0	0
Penernon village.....	64	33	11	16	1	3	2	0	0	0

Table 9.

Household Relationship and Group Quarters Population: 2010—Con.

[For information on confidentiality protection, nonsampling error, and definitions, see Selected Appendixes at <www.census.gov/prod/cen2010/cph-1-a.pdf>]

State County County Subdivision Place	Household population							Group quarters population		
	Total	Householder	Relationship to householder					Total	Institutionalized population	Non-institutionalized population
			Spouse	Child	Other relatives	Nonrelatives				
						Total	Unmarried partner			
Stone County.....	31,902	13,690	8,400	7,027	1,415	1,370	769	300	206	94
Alpine township.....	684	320	192	107	25	40	19	2	0	2
Shell Knob CDP (part).....	333	138	75	76	20	24	10	0	0	0
Cass township.....	1,445	523	368	452	55	47	30	0	0	0
Flat Creek A township.....	1,590	685	449	335	68	53	30	0	0	0
Flat Creek B township.....	634	287	192	106	23	26	17	0	0	0
Grant township.....	669	250	169	199	30	21	7	0	0	0
Hurley township.....	1,036	381	252	323	48	32	19	0	0	0
Hurley city.....	178	67	38	50	15	8	4	0	0	0
Lincoln township.....	781	291	180	215	65	30	18	0	0	0
McKinley township.....	482	186	112	129	21	34	17	0	0	0
Pierce township.....	1,848	743	372	579	80	74	51	106	78	28
Crane city.....	1,356	558	249	425	60	64	43	106	78	28
Pine A township.....	2,101	940	577	376	118	90	48	8	8	0
Blue Eye town.....	167	75	38	39	8	7	1	0	0	0
Indian Point village (part).....	0	0	0	0	0	0	0	0	0	0
Pine B township.....	2,086	981	620	312	88	85	53	0	0	0
Ponce de Leon township.....	602	240	146	163	26	27	9	0	0	0
Ruth A township.....	4,227	1,712	987	1,107	200	221	122	0	0	0
Branson West city (part).....	431	151	87	142	22	29	9	0	0	0
Reeds Spring city.....	913	374	195	252	44	48	30	0	0	0
Ruth B City township.....	2,400	1,147	670	432	79	72	39	0	0	0
Kimberling City city.....	2,400	1,147	670	432	79	72	39	0	0	0
Ruth B Rural township.....	3,156	1,387	892	603	136	138	73	112	100	12
Ruth C township.....	3,481	1,592	1,022	576	134	157	80	8	0	8
Branson city (part).....	0	0	0	0	0	0	0	0	0	0
Branson West city (part).....	47	28	6	7	0	6	2	0	0	0
Coney Island village.....	75	40	22	9	1	3	2	0	0	0
Ruth C Rural township.....	528	243	138	89	27	31	17	0	0	0
Indian Point village (part).....	528	243	138	89	27	31	17	0	0	0
Sunset Cove township.....	705	338	185	105	30	47	28	0	0	0
Union township.....	512	184	132	155	22	19	11	0	0	0
Washington township.....	1,792	727	432	455	109	69	43	0	0	0
Galena city.....	440	179	82	124	30	25	15	0	0	0
McCord Bend village.....	297	114	61	88	22	12	8	0	0	0
Williams township.....	1,143	533	313	209	31	57	38	64	20	44
Sullivan County.....	6,606	2,740	1,358	1,801	327	380	196	108	77	31
Bowman township.....	395	167	89	106	20	13	10	0	0	0
Humphreys village.....	118	49	20	31	13	5	5	0	0	0
Osgood village.....	48	19	5	12	7	5	2	0	0	0
Buchanan township.....	174	72	40	43	7	12	6	0	0	0
Clay township.....	410	170	79	128	12	21	13	0	0	0
Harris town.....	61	30	7	14	2	8	3	0	0	0
Newtown town.....	183	74	32	67	1	9	7	0	0	0
Duncan township.....	385	174	92	91	11	17	13	0	0	0
Browning city (part).....	68	32	14	20	1	1	0	0	0	0
Jackson township.....	438	191	105	117	10	15	10	0	0	0
Pollock village.....	89	39	17	25	4	4	3	0	0	0
Liberty township.....	210	86	51	48	11	14	9	0	0	0
Morris township.....	186	75	55	51	3	2	2	0	0	0
Winigan CDP.....	44	17	12	13	1	1	1	0	0	0
Penn township.....	1,208	547	251	304	61	45	29	0	0	0
Greencastle city.....	275	123	52	78	14	8	7	0	0	0
Green City city.....	657	316	129	146	35	31	16	0	0	0
Pleasant Hill township.....	142	61	37	33	2	9	5	0	0	0
Polk township.....	2,802	1,089	486	821	188	218	90	108	77	31
Milan city.....	1,912	746	310	584	143	129	50	48	17	31
Taylor township.....	98	45	29	18	1	5	3	0	0	0
Union township.....	158	63	44	41	1	9	6	0	0	0
Taney County.....	49,931	20,755	10,724	12,820	2,571	3,061	1,502	1,744	388	1,356
Beaver township.....	890	354	227	245	36	28	17	0	0	0
Big Creek township.....	572	246	156	117	33	20	14	0	0	0
Branson township.....	18,235	7,697	3,712	4,583	915	1,328	570	234	73	161
Branson city (part).....	10,301	4,688	2,008	2,250	500	855	364	219	73	146
Cedar Creek township.....	475	215	120	82	31	27	15	0	0	0
Jasper township.....	5,110	1,956	1,001	1,572	260	321	172	43	0	43
Bull Creek village.....	603	199	60	279	23	42	28	0	0	0
Merriam Woods village.....	1,761	671	319	541	88	142	72	0	0	0
Rockaway Beach city (part).....	816	365	161	191	43	56	39	25	0	25
Saddlebrooke village (part).....	46	11	11	21	3	0	0	0	0	0
Oliver township.....	8,419	3,671	1,899	1,889	431	529	271	1,186	111	1,075
Branson city (part).....	0	0	0	0	0	0	0	0	0	0
Hollister city (part).....	4,125	1,782	740	1,042	250	311	162	113	111	2
Scott township.....	6,430	2,439	1,383	1,883	379	346	181	70	27	43
Hollister city (part).....	188	65	22	78	8	15	9	0	0	0
Kirbyville village.....	207	77	41	61	21	7	3	0	0	0
Swan township.....	9,800	4,177	2,226	2,449	486	462	262	211	177	34
Forsyth city.....	2,044	967	477	404	108	88	45	211	177	34
Kissee Mills CDP.....	1,109	472	262	269	56	50	31	0	0	0

Table 9.

Household Relationship and Group Quarters Population: 2010—Con.

[For information on confidentiality protection, nonsampling error, and definitions, see Selected Appendixes at <www.census.gov/prod/cen2010/cph-1-a.pdf>]

State County County Subdivision Place	Household population							Group quarters population		
	Total	Householder	Relationship to householder					Total	Institutionalized population	Non-institutionalized population
			Spouse	Child	Other relatives	Nonrelatives				
						Total	Unmarried partner			
Taney County—Con. Swan township—Con. Rockaway Beach city (part)..... Taneyville village.....	 0 396	 0 149	 0 70	 0 132	 0 29	 0 16	 0 11	 0 0	 0 0	 0 0
Texas County..... Boone township..... Burdine township..... Cabool city..... Carroll township..... Summersville city (part)..... Cass township..... Clinton township..... Mountain Grove city (part)..... Current township..... Date township..... Jackson township..... Raymondville town..... Lynch township..... Morris township..... Ozark township..... Pierce township..... Piney township..... Houston city..... Roubidoux township..... Plato village..... Sargent township..... Sherrill township..... Licking city..... Upton township.....	 24,111 323 3,245 2,055 1,045 430 1,268 1,651 189 294 474 1,233 363 1,463 786 476 463 4,636 1,947 1,819 109 383 3,960 1,476 592	 10,057 125 1,412 918 443 198 519 680 74 124 201 516 157 584 296 197 195 2,011 935 702 41 167 1,618 634 267	 5,532 75 683 365 231 82 327 402 51 67 126 291 72 365 201 113 105 997 350 439 27 102 859 286 149	 6,453 93 876 600 276 104 315 440 57 74 117 315 104 374 221 122 110 1,227 494 545 35 95 1,131 433 122	 1,084 22 132 77 40 19 58 72 5 13 23 57 11 85 43 20 28 200 70 73 2 14 174 62 30	 985 8 142 95 55 27 49 57 2 16 7 54 19 55 25 24 25 201 98 60 4 5 178 61 24	 563 7 83 57 29 12 28 39 2 6 5 39 17 22 14 11 14 121 62 32 3 5 96 32 12	 1,897 0 91 91 11 0 0 1 0 0 0 0 0 0 12 0 0 134 134 0 0 0 1,648 1,648 0	 1,861 0 91 91 0 0 0 0 0 0 0 0 0 0 0 0 0 122 122 0 0 0 1,648 1,648 0	 36 0 0 0 11 0 0 1 0 0 0 0 0 0 12 0 0 12 0

Table 9.

Household Relationship and Group Quarters Population: 2010—Con.

[For information on confidentiality protection, nonsampling error, and definitions, see Selected Appendixes at <www.census.gov/prod/cen2010/cph-1-a.pdf>]

State County County Subdivision Place	Household population							Group quarters population		
	Total	Householder	Relationship to householder					Total	Institutionalized population	Non-institutionalized population
			Spouse	Child	Other relatives	Nonrelatives				
						Total	Unmarried partner			
Warren County—Con. North Elkhorn township—Con. Warrenton city (part)..... Pinckney township..... South Elkhorn township..... Innsbrook village (part)..... Truesdale city..... Warrenton city (part)..... Washington County..... Belgrade township..... Bellevue township..... Caledonia village..... Breton township..... Mineral Point town..... Potosi city..... Concord township..... Irondale city..... Harmony township..... Johnson township..... Kingston township..... Liberty township..... Richwoods township..... Union township..... Walton township..... Wayne County..... Benton township..... Piedmont city..... Black River township..... Cedar Creek township..... Cowan township..... Jefferson township..... Logan township..... Lost Creek township..... Mill Spring township..... Mill Spring village..... St. Francois township..... Greenville city..... Williams township..... Williamsville city..... Webster County..... Benton township..... Rogersville city (part)..... Dallas township..... Fordland city (part)..... Diggins township..... Diggins village..... East Ozark township..... Marshfield city (part)..... Finley township..... Seymour city (part)..... Grant township..... Marshfield city (part)..... Green Hill township..... Fordland city (part)..... Hazelwood township..... Seymour city (part)..... High Prairie township..... Jackson township..... Marshfield township..... Marshfield city (part)..... Niangua township..... Niangua city..... Union township..... Washington township..... West Ozark township..... Worth County..... Allen township..... Denver village..... Fletcher township..... Grant City town..... Irena village..... Greene township..... Middlefork township..... Worth village..... Smith township.....	4,253 1,186 7,098 25 732 3,389 24,104 1,226 994 130 9,236 351 2,482 2,446 445 371 1,190 1,553 1,508 1,581 3,106 893 13,388 3,729 1,910 711 448 627 289 1,471 2,288 908 189 2,043 460 874 342 35,323 4,833 2,792 1,653 277 1,923 299 2,652 21 2,393 1,151 2,449 0 1,492 523 2,846 728 1,099 1,549 6,831 6,419 1,150 405 1,113 1,616 1,724 2,119 165 39 1,020 807 18 120 201 63 153	1,648 456 2,764 13 270 1,279 9,355 479 420 58 3,698 124 1,114 903 160 157 471 559 557 588 1,178 345 5,717 1,565 823 311 185 266 118 626 1,028 391 81 853 192 374 148 13,062 1,796 1,033 608 98 539 118 963 8 845 424 929 0 605 214 878 322 374 602 2,747 2,597 474 174 422 616 664 944 71 16 467 378 7 52 76 23 73	738 296 1,477 11 100 637 5,048 282 268 32 1,810 48 412 540 89 88 263 318 319 329 625 206 3,013 775 355 163 108 141 75 349 524 206 31 477 92 195 66 7,904 1,058 550 372 52 377 67 690 3 522 231 649 0 320 83 533 119 247 357 1,376 1,274 274 75 273 415 441 536 50 10 232 176 4 38 51 12 53	1,395 326 2,161 0 259 1,149 7,026 352 227 29 2,731 129 707 718 148 86 303 453 472 481 943 260 3,240 957 481 162 112 156 76 376 446 220 46 526 128 209 85 11,461 1,606 996 508 99 851 77 800 9 843 402 700 0 435 169 1,216 209 386 452 2,175 2,049 275 102 307 453 454 510 38 13 246 195 5 27 59 18 25	196 59 344 0 43 152 1,320 57 47 6 476 31 103 145 27 18 74 120 83 81 174 45 753 225 115 30 28 40 16 42 165 43 16 113 34 51 25 1,533 172 91 81 17 104 18 109 0 46 94 0 75 32 127 37 55 59 261 242 64 23 66 77 91 59 4 0 35 29 1 0 8 4 2	276 49 352 1 60 172 1,355 56 32 5 521 19 146 140 21 22 79 103 77 102 186 37 665 207 136 45 15 24 4 78 125 48 15 74 50 7 45 18 1,363 201 122 84 11 52 19 90 1 85 48 77 0 57 25 92 41 37 79 272 257 63 31 45 55 74 70 2 0 40 29 1 3 7 6 0	160 27 191 1 32 84 779 32 22 3 307 10 77 62 12 15 46 50 54 62 108 21 391 100 64 25 12 18 2 48 74 31 12 50 7 31 10 759 124 83 40 8 22 9 41 1 49 26 49 0 35 15 50 23 13 36 161 150 37 19 28 35 39 39 2 0 19 15 1 2 5 4 0	87 0 151 0 0 151 1,091 0 0 0 1,090 0 178 0 0 0 0 0 0 1 0 133 67 67 0 0 0 0 15 0 0 51 51 0 0 879 0 0 0 0 629 0 0 0 42 42 0 0 0 0 3 0 193 193 0 0 10 0 2 52 0 0 52 52 0 0 0 0 0	87 0 106 0 0 106 1,090 0 0 0 1,090 0 178 0 0 0 0 0 0 0 0 133 67 67 0 0 0 0 15 0 0 51 51 0 0 856 0 0 0 0 629 0 0 0 42 42 0 0 0 0 0 0 185 185 0 0 0 0 0 0 52 0 0 52 52 0 0 0 0 0	0 0 45 0 0 45 1 0 0 0 0 0 0 0 0 0 0 0 1 0 0 0 0 0 0 0 0 0 0 0 0 0 0 23 0 0 0 0 0 0 0 0 0 0 0 0 3 0 0 8 8 0 0 10 0 2 0 0 0 0 0 0 0 0 0 0 0 0 0

Table 9.

Household Relationship and Group Quarters Population: 2010—Con.

[For information on confidentiality protection, nonsampling error, and definitions, see Selected Appendixes at <www.census.gov/prod/cen2010/cph-1-a.pdf>]

State County County Subdivision Place	Household population							Group quarters population		
	Total	Householder	Relationship to householder					Total	Institution- alized population	Non- institution- alized population
			Spouse	Child	Other relatives	Nonrelatives				
						Total	Unmarried partner			
Worth County—Con. Smith township—Con. Allendale village..... Union township..... Sheridan town.....	 53 460 195	 25 205 98	 19 112 45	 9 115 46	 0 10 3	 0 18 3	 0 11 3	 0 0 0	 0 0 0	 0 0 0
Wright County..... Boone township..... Brush Creek township..... Clark township..... Norwood city (part)..... Elk Creek township..... Gasconade township..... Hartville city (part)..... Hart township..... Hartville city (part)..... Montgomery township..... Mountain Grove township..... Mountain Grove city (part)..... Norwood city (part)..... Pleasant Valley township..... Mansfield city..... Union township..... Van Buren township..... Wood township..... Mountain Grove city (part).....	 18,620 1,028 504 1,240 469 370 1,216 117 1,302 426 548 6,218 4,404 196 2,882 1,296 1,231 583 1,498 112	 7,499 386 200 490 183 158 480 54 520 178 219 2,552 1,891 58 1,182 568 204 529 579 43	 4,013 236 129 285 81 90 282 19 253 68 134 1,169 747 36 602 215 292 156 385 21	 5,462 328 136 356 153 88 345 34 428 151 155 1,855 1,297 71 862 391 336 151 422 41	 835 40 31 50 15 15 47 5 50 12 29 327 229 22 111 60 51 31 53 5	 811 38 8 59 37 19 62 5 51 17 11 315 240 9 125 62 48 16 59 2	 473 21 8 41 26 9 36 4 35 12 9 179 145 4 76 42 22 6 31 2	 195 0 0 0 0 0 70 70 0 0 0 84 84 0 41 0 0 0 0 0	 189 0 0 0 0 0 70 70 0 0 0 78 78 0 41 0 0 0 0 0	 6 0 0 0 0 0 0 0 0 0 0 6 6 0 0 0 0 0 0 0 0
St. Louis city..... St. Louis city.....	307,316 307,316	142,057 142,057	32,966 32,966	81,820 81,820	25,258 25,258	25,215 25,215	12,267 12,267	11,978 11,978	4,822 4,822	7,156 7,156

Table 10.

Household Relationship and Group Quarters Population: 2010

[For information on confidentiality protection, nonsampling error, and definitions, see Selected Appendixes at <www.census.gov/prod/cen2010/cph-1-a.pdf>]

State County Place	Household population							Group quarters population		
	Total	Householder	Relationship to householder					Total	Institutionalized population	Non-institutionalized population
			Spouse	Child	Other relatives	Nonrelatives				
						Total	Unmarried partner			
Missouri.....	5,814,785	2,375,611	1,150,929	1,672,430	287,911	327,904	159,237	174,142	93,274	80,868
COUNTY										
Adair County.....	22,707	9,877	4,231	5,590	675	2,334	540	2,900	300	2,600
Andrew County.....	17,099	6,700	4,053	4,911	722	713	426	192	181	11
Atchison County.....	5,587	2,498	1,313	1,403	150	223	154	98	88	10
Audrain County.....	23,429	9,590	4,744	6,857	979	1,259	727	2,100	1,682	418
Barry County.....	35,301	14,057	7,900	9,757	1,928	1,659	916	296	290	6
Barton County.....	12,312	4,929	2,712	3,657	513	501	282	90	74	16
Bates County.....	16,738	6,744	3,758	4,723	747	766	412	311	294	17
Benton County.....	18,812	8,449	4,634	3,935	874	920	532	244	206	38
Bollinger County.....	12,200	4,847	2,846	3,444	502	561	305	163	74	89
Boone County.....	153,644	64,077	26,965	38,560	5,604	18,438	4,854	8,998	1,273	7,725
Buchanan County.....	84,706	34,509	15,650	23,924	4,836	5,787	2,818	4,495	3,104	1,391
Butler County.....	41,910	17,614	8,271	11,232	2,493	2,300	1,241	884	577	307
Caldwell County.....	9,210	3,676	2,064	2,687	400	383	232	214	202	12
Callaway County.....	40,425	16,333	8,487	11,260	1,905	2,440	1,298	3,907	2,354	1,553
Camden County.....	43,228	19,068	10,823	9,437	1,634	2,266	1,337	774	349	425
Cape Girardeau County.....	71,851	29,848	14,874	19,538	2,934	4,657	1,887	3,823	986	2,837
Carroll County.....	9,207	3,865	1,996	2,556	369	421	271	88	70	18
Carter County.....	6,225	2,559	1,291	1,747	331	297	178	40	31	9
Cass County.....	98,434	37,150	21,777	30,760	4,458	4,289	2,226	1,044	831	213
Cedar County.....	13,826	5,838	3,067	3,649	606	666	377	156	136	20
Chariton County.....	7,618	3,242	1,842	2,060	224	250	141	213	205	8
Christian County.....	76,840	29,077	17,669	23,943	2,934	3,217	1,736	582	392	190
Clark County.....	7,049	2,933	1,603	1,919	253	341	222	90	90	0
Clay County.....	219,293	87,217	45,143	65,858	9,769	11,306	6,028	2,646	1,360	1,286
Clinton County.....	20,298	7,951	4,633	5,954	878	882	497	445	431	14
Cole County.....	71,022	29,722	14,858	20,728	2,415	3,299	1,787	4,968	3,990	978
Cooper County.....	16,068	6,554	3,487	4,551	646	830	454	1,533	1,518	15
Crawford County.....	24,364	9,831	5,111	6,851	1,210	1,361	740	332	272	60
Dade County.....	7,750	3,271	1,840	2,009	320	310	155	133	118	15
Dallas County.....	16,578	6,524	3,712	4,760	826	756	424	199	168	31
Daviess County.....	8,281	3,214	1,890	2,496	347	334	195	152	152	0
DeKalb County.....	9,332	3,839	2,077	2,698	366	352	203	3,560	3,533	27
Dent County.....	15,455	6,338	3,452	4,202	738	725	382	202	163	39
Douglas County.....	13,561	5,587	3,135	3,561	640	638	347	123	114	9
Dunklin County.....	31,281	12,837	5,896	8,953	1,954	1,641	885	672	644	28
Franklin County.....	100,635	39,170	21,722	30,136	4,458	5,149	2,857	857	806	51
Gasconade County.....	14,972	6,250	3,433	3,993	606	690	379	250	250	0
Gentry County.....	6,561	2,674	1,482	1,914	242	249	147	177	124	53
Greene County.....	263,932	114,244	51,797	67,007	11,179	19,705	8,198	11,242	3,768	7,474
Grundy County.....	9,911	4,204	2,146	2,736	345	480	286	350	190	160
Harrison County.....	8,812	3,669	2,000	2,489	260	394	229	145	118	27
Henry County.....	22,039	9,405	4,803	5,646	1,041	1,144	652	233	192	41
Hickory County.....	9,552	4,371	2,334	1,941	426	480	274	75	65	10
Holt County.....	4,811	2,133	1,187	1,163	131	197	124	101	101	0
Howard County.....	9,430	3,981	2,094	2,503	370	482	253	714	102	612
Howell County.....	39,792	16,192	8,556	11,283	1,766	1,995	1,019	608	450	158
Iron County.....	10,354	4,378	2,187	2,739	520	530	289	276	248	28
Jackson County.....	662,939	274,804	110,090	193,009	41,468	43,568	20,170	11,219	6,310	4,909
Jasper County.....	114,926	45,639	22,244	33,549	6,045	7,449	3,503	2,478	1,128	1,350
Jefferson County.....	216,750	81,700	46,193	66,944	10,600	11,313	6,313	1,983	1,460	523
Johnson County.....	48,924	19,311	10,126	13,707	1,891	3,889	1,262	3,671	623	3,048
Knox County.....	4,044	1,708	904	1,174	125	133	74	87	71	16
Laclede County.....	35,226	14,081	7,776	9,901	1,615	1,853	1,000	345	326	19
Lafayette County.....	32,657	13,022	7,175	9,456	1,426	1,578	862	724	512	212
Lawrence County.....	38,075	14,869	8,223	11,272	1,915	1,796	910	559	541	18
Lewis County.....	9,429	3,874	2,092	2,747	284	432	269	782	181	601
Lincoln County.....	51,934	18,906	11,047	16,820	2,571	2,590	1,462	632	453	179
Linn County.....	12,609	5,299	2,773	3,539	442	556	335	152	144	8
Livingston County.....	13,855	5,871	3,011	3,814	463	696	392	1,340	1,278	62
McDonald County.....	22,926	8,404	4,632	7,042	1,528	1,320	657	157	133	24
Macon County.....	15,280	6,412	3,345	4,223	589	711	434	286	266	20
Madison County.....	12,058	4,898	2,618	3,337	578	627	303	168	168	0
Maries County.....	9,109	3,705	2,097	2,545	345	417	229	67	67	0
Marion County.....	27,413	11,377	5,633	7,831	1,143	1,429	791	1,368	667	701
Mercer County.....	3,734	1,560	848	1,093	102	131	81	51	40	11
Miller County.....	24,477	9,917	5,181	6,902	1,129	1,348	809	271	261	10
Mississippi County.....	12,484	5,180	2,238	3,515	935	616	375	1,874	1,848	26
Moniteau County.....	14,291	5,532	3,163	4,482	533	581	332	1,316	1,307	9
Monroe County.....	8,712	3,638	1,979	2,396	336	363	215	128	89	39
Montgomery County.....	11,842	4,868	2,593	3,276	511	594	361	394	381	13
Morgan County.....	20,263	8,450	4,585	5,270	950	1,008	553	302	295	7

Table 10.

Household Relationship and Group Quarters Population: 2010—Con.

[For information on confidentiality protection, nonsampling error, and definitions, see Selected Appendixes at <www.census.gov/prod/cen2010/cph-1-a.pdf>]

State County Place	Household population							Group quarters population		
	Total	Householder	Relationship to householder					Total	Institutionalized population	Non-institutionalized population
			Spouse	Child	Other relatives	Nonrelatives				
						Total	Unmarried partner			
COUNTY—Con.										
New Madrid County.....	18,624	7,742	3,600	5,255	1,143	884	573	332	324	8
Newton County.....	57,234	22,021	12,596	16,887	3,025	2,705	1,323	880	571	309
Nodaway County.....	19,759	8,545	3,954	4,804	451	2,005	487	3,611	772	2,839
Oregon County.....	10,760	4,527	2,456	2,801	498	478	238	121	118	3
Osage County.....	13,473	5,328	3,117	4,176	334	518	270	405	252	153
Ozark County.....	9,600	4,194	2,353	2,223	404	426	240	123	57	66
Pemiscot County.....	18,094	7,350	2,897	5,511	1,414	922	572	202	178	24
Perry County.....	18,685	7,357	4,130	5,541	706	951	511	286	226	60
Pettis County.....	41,350	16,428	8,296	12,020	2,088	2,518	1,269	851	607	244
Phelps County.....	42,155	17,564	8,382	10,898	1,808	3,503	1,176	3,001	749	2,252
Pike County.....	16,354	6,560	3,404	4,759	747	884	487	2,162	2,103	59
Platte County.....	88,453	36,103	19,118	25,696	3,301	4,235	2,158	869	391	478
Polk County.....	29,626	11,677	6,521	8,489	1,356	1,583	700	1,511	459	1,052
Pulaski County.....	42,285	16,004	8,855	13,487	1,910	2,029	931	9,989	238	9,751
Putnam County.....	4,922	2,132	1,190	1,295	143	162	95	57	46	11
Ralls County.....	10,113	4,091	2,519	2,734	368	401	262	54	31	23
Randolph County.....	22,959	9,342	4,595	6,609	1,103	1,310	749	2,455	2,128	327
Ray County.....	23,183	8,957	5,292	6,818	1,153	963	524	311	289	22
Reynolds County.....	6,595	2,778	1,488	1,681	300	348	195	101	88	13
Ripley County.....	14,037	5,637	2,983	3,711	980	726	388	63	60	3
St. Charles County.....	355,059	134,274	78,804	113,448	13,449	15,084	7,805	5,426	1,621	3,805
St. Clair County.....	9,598	4,161	2,217	2,267	518	435	247	207	207	0
Ste. Genevieve County.....	17,868	7,040	4,157	5,162	687	822	469	277	234	43
St. Francois County.....	58,707	23,981	11,692	16,520	2,919	3,595	1,979	6,652	6,389	263
St. Louis County.....	979,500	404,765	189,432	292,989	48,930	43,384	21,812	19,454	12,035	7,419
Saline County.....	21,886	8,883	4,303	6,028	1,150	1,522	736	1,484	393	1,091
Schuyler County.....	4,384	1,796	958	1,298	140	192	114	47	47	0
Scotland County.....	4,767	1,880	1,041	1,550	130	166	96	76	76	0
Scott County.....	38,632	15,538	7,787	11,341	2,169	1,797	956	559	449	110
Shannon County.....	8,361	3,448	1,853	2,247	414	399	237	80	54	26
Shelby County.....	6,175	2,581	1,424	1,771	156	243	130	198	153	45
Stoddard County.....	29,279	12,255	6,480	7,868	1,393	1,283	743	689	396	293
Stone County.....	31,902	13,690	8,400	7,027	1,415	1,370	769	300	206	94
Sullivan County.....	6,606	2,740	1,358	1,801	327	380	196	108	77	31
Taney County.....	49,931	20,755	10,724	12,820	2,571	3,061	1,502	1,744	388	1,356
Texas County.....	24,111	10,057	5,532	6,453	1,084	985	563	1,897	1,861	36
Vernon County.....	20,293	8,396	4,317	5,728	899	953	527	866	451	415
Warren County.....	32,196	12,339	7,113	9,634	1,522	1,588	892	317	193	124
Washington County.....	24,104	9,355	5,048	7,026	1,320	1,355	779	1,091	1,090	1
Wayne County.....	13,388	5,717	3,013	3,240	753	665	391	133	133	0
Webster County.....	35,323	13,062	7,904	11,461	1,533	1,363	759	879	856	23
Worth County.....	2,119	944	536	510	59	70	39	52	52	0
Wright County.....	18,620	7,499	4,013	5,462	835	811	473	195	189	6
St. Louis city.....	307,316	142,057	32,966	81,820	25,258	25,215	12,267	11,978	4,822	7,156
PLACE										
Adrian city, Bates County.....	1,604	685	328	459	67	65	38	73	61	12
Advance city, Stoddard County.....	1,304	578	253	346	63	64	40	43	43	0
Aftton CDP, St. Louis County.....	20,300	8,838	4,087	5,503	904	968	560	7	0	7
Agency village, Buchanan County.....	684	257	176	204	24	23	18	0	0	0
Airport Drive village, Jasper County.....	698	300	167	167	25	39	18	0	0	0
Alba city, Jasper County.....	555	227	116	165	26	21	11	0	0	0
Albany city, Gentry County.....	1,664	753	343	421	68	79	49	66	37	29
Aldrich village, Polk County.....	80	34	17	22	3	4	3	0	0	0
Alexandria city, Clark County.....	159	67	34	41	12	5	4	0	0	0
Allendale village, Worth County.....	53	25	19	9	0	0	0	0	0	0
Allenville village, Cape Girardeau County.....	116	42	27	33	9	5	5	0	0	0
Alma city, Lafayette County.....	402	173	96	117	7	9	4	0	0	0
Altamont village, Daviess County.....	204	79	37	69	10	9	5	0	0	0
Altensburg city, Perry County.....	352	138	81	116	1	16	9	0	0	0
Alton city, Oregon County.....	825	352	140	252	32	49	26	46	43	3
Amazonia village, Andrew County.....	312	118	64	83	24	23	8	0	0	0
Amity town, DeKalb County.....	54	20	13	15	3	3	1	0	0	0
Amoret city, Bates County.....	190	77	34	54	13	12	6	0	0	0
Amsterdam city, Bates County.....	242	95	46	75	7	19	11	0	0	0
Anderson city, McDonald County.....	1,870	715	330	580	143	102	65	91	91	0
Annada village, Pike County.....	29	16	5	7	0	1	1	0	0	0
Annapolis city, Iron County.....	334	155	54	90	16	19	10	11	0	11
Anniston town, Mississippi County.....	232	94	44	50	34	10	8	0	0	0
Appleton City city, St. Clair County.....	1,083	501	221	271	45	45	28	44	44	0
Arbela town, Scotland County.....	41	20	10	6	0	5	1	0	0	0
Arbyrd city, Dunklin County.....	509	198	86	144	48	33	17	0	0	0

Table 10.

Household Relationship and Group Quarters Population: 2010—Con.

[For information on confidentiality protection, nonsampling error, and definitions, see Selected Appendixes at <www.census.gov/prod/cen2010/cph-1-a.pdf>]

State County Place	Household population							Group quarters population		
	Total	Householder	Relationship to householder					Total	Institutionalized population	Non-institutionalized population
			Spouse	Child	Other relatives	Nonrelatives				
						Total	Unmarried partner			
PLACE—Con.										
Arcadia city, Iron County.....	592	293	121	125	24	29	13	16	16	0
Archie city, Cass County.....	1,170	441	250	386	35	58	24	0	0	0
Arcola village, Dade County.....	55	31	12	9	1	2	1	0	0	0
Argyle town.....	162	75	37	43	1	6	3	0	0	0
Maries County (part).....	7	5	1	1	0	0	0	0	0	0
Osage County (part).....	155	70	36	42	1	6	3	0	0	0
Arkoe town, Nodaway County.....	68	23	13	27	0	5	2	0	0	0
Armstrong city, Howard County.....	284	111	62	81	19	11	10	0	0	0
Arnold city, Jefferson County.....	20,640	8,090	4,229	6,170	1,095	1,056	556	168	145	23
Arrow Point village, Barry County.....	86	43	22	13	5	3	1	0	0	0
Arrow Rock town, Saline County.....	56	36	14	3	0	3	3	0	0	0
Asbury city, Jasper County.....	207	86	47	51	5	18	7	0	0	0
Ashburn town, Pike County.....	52	21	8	13	3	7	5	0	0	0
Ash Grove city, Greene County.....	1,394	584	279	413	52	66	40	78	78	0
Ashland city, Boone County.....	3,624	1,428	734	1,202	109	151	99	83	47	36
Ashley CDP, Pike County.....	90	35	19	25	3	8	5	0	0	0
Atlanta city, Macon County.....	385	157	71	122	14	21	17	0	0	0
Augusta town, St. Charles County.....	253	112	57	70	7	7	4	0	0	0
Aulville village, Lafayette County.....	100	36	20	30	4	10	5	0	0	0
Aurora city, Lawrence County.....	7,435	2,948	1,381	2,216	464	426	199	73	67	6
Auxvasse city, Callaway County.....	983	405	186	314	29	49	27	0	0	0
Ava city, Douglas County.....	2,879	1,296	494	777	127	185	91	114	114	0
Avilla town, Jasper County.....	125	44	28	35	7	11	5	0	0	0
Avondale city, Clay County.....	440	199	75	97	22	47	27	0	0	0
Bagnell town, Miller County.....	93	43	15	23	3	9	6	0	0	0
Baker village, Stoddard County.....	3	1	1	1	0	0	0	0	0	0
Bakersfield village, Ozark County.....	246	100	45	81	10	10	7	0	0	0
Baldwin Park village, Cass County.....	92	38	14	25	7	8	4	0	0	0
Ballwin city, St. Louis County.....	30,402	11,874	7,233	9,526	849	920	467	2	0	2
Baring city, Knox County.....	132	63	23	37	4	5	4	0	0	0
Barnard city, Nodaway County.....	221	93	54	66	3	5	4	0	0	0
Barnett city, Morgan County.....	203	81	46	52	16	8	3	0	0	0
Barnhart CDP, Jefferson County.....	5,626	1,920	1,253	1,920	244	289	152	56	0	56
Bates City city, Lafayette County.....	219	80	50	63	18	8	2	0	0	0
Battlefield city, Greene County.....	5,590	2,125	1,324	1,784	151	206	109	0	0	0
Bella Villa city, St. Louis County.....	729	333	155	183	21	37	22	0	0	0
Bell City city, Stoddard County.....	448	182	86	129	31	20	14	0	0	0
Belle city.....	1,545	659	270	454	57	105	62	0	0	0
Maries County (part).....	1,340	573	221	404	49	93	60	0	0	0
Osage County (part).....	205	86	49	50	8	12	2	0	0	0
Bellefontaine Neighbors city, St. Louis County.....	10,395	4,311	1,380	3,226	901	577	286	465	465	0
Bellerive village, St. Louis County.....	188	82	51	40	12	3	2	0	0	0
Bellflower city, Montgomery County.....	393	142	66	126	19	40	14	0	0	0
Bel-Nor village, St. Louis County.....	1,499	668	312	360	72	87	26	0	0	0
Bel-Ridge village, St. Louis County.....	2,737	1,087	197	963	306	184	106	0	0	0
Belton city, Cass County.....	23,004	8,623	4,270	7,476	1,321	1,314	620	112	109	3
Bennett Springs CDP.....	130	69	42	15	0	4	4	0	0	0
Dallas County (part).....	21	8	7	6	0	0	0	0	0	0
Laclede County (part).....	109	61	35	9	0	4	4	0	0	0
Benton city, Scott County.....	763	311	168	239	15	30	20	100	100	0
Benton City village, Audrain County.....	104	49	31	21	1	2	1	0	0	0
Berger city, Franklin County.....	221	85	38	68	14	16	10	0	0	0
Berkeley city, St. Louis County.....	8,978	3,275	838	3,323	1,063	479	274	0	0	0
Bernie city, Stoddard County.....	1,958	831	394	541	113	79	53	0	0	0
Bertrand city, Mississippi County.....	783	341	154	198	51	39	19	38	38	0
Bethany city, Harrison County.....	3,147	1,411	619	836	88	193	96	145	118	27
Bethel village, Shelby County.....	122	60	26	33	0	3	3	0	0	0
Beverly Hills city, St. Louis County.....	574	243	47	168	90	26	14	0	0	0
Bevier city, Macon County.....	718	287	132	219	45	35	17	0	0	0
Biehle CDP, Perry County.....	48	19	8	16	2	3	1	0	0	0
Bigelow village, Holt County.....	27	12	4	9	0	2	1	0	0	0
Big Lake village, Holt County.....	159	84	46	20	6	3	2	0	0	0
Big Spring CDP, Montgomery County.....	167	66	40	53	5	3	2	0	0	0
Billings city, Christian County.....	1,035	437	192	305	38	63	41	0	0	0
Birch Tree city, Shannon County.....	679	298	118	193	30	40	21	0	0	0
Birmingham village, Clay County.....	183	75	35	53	9	11	8	0	0	0
Bismarck city, St. Francois County.....	1,546	634	278	443	79	112	59	0	0	0

Table 10.

Household Relationship and Group Quarters Population: 2010—Con.

[For information on confidentiality protection, nonsampling error, and definitions, see Selected Appendixes at <www.census.gov/prod/cen2010/cph-1-a.pdf>]

State County Place	Household population							Group quarters population		
	Total	House- holder	Relationship to householder					Total	Institution- alized population	Non- institution- alized population
			Spouse	Child	Other relatives	Nonrelatives				
						Total	Unmarried partner			
PLACE—Con.										
Blackburn city.....	249	107	61	64	6	11	6	0	0	0
Lafayette County (part).....	17	6	5	6	0	0	0	0	0	0
Saline County (part).....	232	101	56	58	6	11	6	0	0	0
Black Jack city, St. Louis County.....	6,682	2,591	1,105	2,139	575	272	140	247	246	1
Blackwater city, Cooper County.....	162	64	34	46	11	7	5	0	0	0
Blairstown city, Henry County.....	97	41	14	30	6	6	4	0	0	0
Blanchard CDP, Atchison County.....	22	9	2	7	0	4	2	0	0	0
Bland city.....	539	230	96	149	34	30	19	0	0	0
Gasconade County (part).....	539	230	96	149	34	30	19	0	0	0
Osage County (part).....	0	0	0	0	0	0	0	0	0	0
Blodgett village, Scott County.....	213	75	38	64	21	15	7	0	0	0
Bloomfield city, Stoddard County.....	1,812	791	387	454	112	68	42	121	121	0
Bloomsdale city, Ste. Genevieve County.....	521	202	114	176	16	13	9	0	0	0
Blue Eye town, Stone County.....	167	75	38	39	8	7	1	0	0	0
Blue Springs city, Jackson County.....	52,357	19,522	10,786	17,246	2,225	2,578	1,353	218	182	36
Blythedale village, Harrison County.....	193	86	41	54	3	9	6	0	0	0
Bogard city, Carroll County.....	164	74	42	36	2	10	8	0	0	0
Bolckow city, Andrew County.....	187	78	37	56	8	8	5	0	0	0
Bolivar city, Polk County.....	9,095	3,970	1,720	2,431	349	625	232	1,230	216	1,014
Bonne Terre city, St. Francois County.....	4,158	1,634	717	1,327	231	249	148	2,706	2,706	0
Boonville city, Cooper County.....	6,857	2,918	1,252	1,898	319	470	250	1,462	1,447	15
Bosworth city, Carroll County.....	305	122	50	91	19	23	16	0	0	0
Bourbon city, Crawford County.....	1,632	652	286	511	84	99	50	0	0	0
Bowling Green city, Pike County.....	3,232	1,316	510	977	183	246	134	2,102	2,052	50
Bragg City town, Pemiscot County.....	149	53	19	40	24	13	4	0	0	0
Brandsville city, Howell County.....	161	61	25	47	12	16	10	0	0	0
Branson city.....	10,301	4,688	2,008	2,250	500	855	364	219	73	146
Stone County (part).....	0	0	0	0	0	0	0	0	0	0
Taney County (part).....	10,301	4,688	2,008	2,250	500	855	364	219	73	146
Branson West city, Stone County.....	478	179	93	149	22	35	11	0	0	0
Brashear city, Adair County.....	273	120	46	85	7	15	12	0	0	0
Braymer city, Caldwell County.....	878	368	167	272	27	44	31	0	0	0
Breckenridge city, Caldwell County.....	383	160	60	115	23	25	16	0	0	0
Breckenridge Hills city, St. Louis County.....	4,746	1,911	519	1,481	414	421	217	0	0	0
Brentwood city, St. Louis County.....	8,040	4,136	1,389	1,792	223	500	238	15	11	4
Brewer CDP, Perry County.....	374	137	86	131	9	11	4	0	0	0
Bridgeton city, St. Louis County.....	11,112	4,760	2,085	3,004	653	610	285	438	384	54
Brimson village, Grundy County.....	63	30	16	14	3	0	0	0	0	0
Bronaugh city, Vernon County.....	249	83	49	81	22	14	10	0	0	0
Brookfield city, Linn County.....	4,390	1,892	820	1,270	156	252	160	152	144	8
Brooklyn Heights town, Jasper County.....	100	50	20	24	1	5	2	0	0	0
Browning city.....	265	110	45	84	14	12	3	0	0	0
Linn County (part).....	197	78	31	64	13	11	3	0	0	0
Sullivan County (part).....	68	32	14	20	1	1	0	0	0	0
Brownington town, Henry County.....	107	45	21	32	6	3	3	0	0	0
Brumley town, Miller County.....	91	40	16	28	4	3	3	0	0	0
Brunswick city, Chariton County.....	817	379	152	212	30	44	29	41	41	0
Bucklin city, Linn County.....	467	228	107	96	12	24	12	0	0	0
Buckner city, Jackson County.....	3,076	1,141	579	1,025	167	164	90	0	0	0
Buffalo city, Dallas County.....	2,911	1,266	473	831	154	187	117	173	168	5
Bull Creek village, Taney County.....	603	199	60	279	23	42	28	0	0	0
Bunceton city, Cooper County.....	354	140	75	110	6	23	12	0	0	0
Bunker city.....	395	167	73	124	15	16	8	12	0	12
Dent County (part).....	171	65	35	52	9	10	4	0	0	0
Reynolds County (part).....	224	102	38	72	6	6	4	12	0	12
Burgess town, Barton County.....	57	24	13	16	3	1	1	0	0	0
Burlington Junction city, Nodaway County....	537	228	112	158	18	21	16	0	0	0
Butler city, Bates County.....	4,004	1,739	744	1,111	180	230	129	215	210	5
Butterfield village, Barry County.....	470	146	90	180	30	24	12	0	0	0
Byrnes Mill city, Jefferson County.....	2,781	1,038	623	839	133	148	78	0	0	0
Cabool city, Texas County.....	2,055	918	365	600	77	95	57	91	91	0
Cainsville city, Harrison County.....	290	126	66	85	7	6	5	0	0	0
Cairo village, Randolph County.....	292	106	50	106	15	15	8	0	0	0
Caledonia village, Washington County.....	130	58	32	29	6	5	3	0	0	0
Calhoun city, Henry County.....	469	175	77	123	56	38	17	0	0	0
California city, Moniteau County.....	4,176	1,727	795	1,261	190	203	126	102	93	9
Callao city, Macon County.....	292	112	52	84	23	21	14	0	0	0

Table 10.

Household Relationship and Group Quarters Population: 2010—Con.

[For information on confidentiality protection, nonsampling error, and definitions, see Selected Appendixes at <www.census.gov/prod/cen2010/cph-1-a.pdf>]

State County Place	Household population							Group quarters population		
	Total	Householder	Relationship to householder					Total	Institutionalized population	Non-institutionalized population
			Spouse	Child	Other relatives	Nonrelatives				
						Total	Unmarried partner			
PLACE—Con.										
Calverton Park village, St. Louis County.....	1,293	496	198	422	101	76	42	0	0	0
Camden city, Ray County.....	191	73	42	53	14	9	2	0	0	0
Camden Point city, Platte County.....	474	174	115	151	19	15	9	0	0	0
Camdenton city, Camden County.....	3,555	1,441	575	1,116	177	246	129	163	161	2
Cameron city.....	6,137	2,605	1,109	1,866	216	341	190	3,796	3,771	25
Clinton County (part).....	4,691	1,863	882	1,470	188	288	150	279	267	12
DeKalb County (part).....	1,446	742	227	396	28	53	40	3,517	3,504	13
Campbell city, Dunklin County.....	1,917	799	324	563	116	115	66	75	75	0
Canalou city, New Madrid County.....	338	114	56	113	25	30	18	0	0	0
Canton city, Lewis County.....	1,878	829	361	534	56	98	68	499	0	499
Cape Girardeau city.....	34,475	15,205	5,903	8,528	1,586	3,253	1,101	3,466	789	2,677
Cape Girardeau County (part).....	34,475	15,205	5,903	8,528	1,586	3,253	1,101	3,466	789	2,677
Scott County (part).....	0	0	0	0	0	0	0	0	0	0
Cardwell city, Dunklin County.....	713	317	100	202	49	45	32	0	0	0
Carl Junction city, Jasper County.....	7,417	2,616	1,656	2,573	274	298	146	28	28	0
Carrollton city, Carroll County.....	3,696	1,590	686	1,039	188	193	123	88	70	18
Carterville city, Jasper County.....	1,891	712	359	588	115	117	55	0	0	0
Carthage city, Jasper County.....	13,886	5,169	2,338	4,324	1,078	977	387	492	378	114
Caruthersville city, Pemiscot County.....	6,071	2,454	867	1,945	473	332	225	97	97	0
Carytown city, Jasper County.....	271	99	73	73	19	7	4	0	0	0
Cassville city, Barry County.....	3,102	1,275	623	897	166	141	74	164	164	0
Castle Point CDP, St. Louis County.....	3,962	1,258	371	1,547	567	219	106	0	0	0
Catron town, New Madrid County.....	67	28	12	15	6	6	4	0	0	0
Cave town, Lincoln County.....	5	3	2	0	0	0	0	0	0	0
Cedar Hill CDP, Jefferson County.....	1,721	641	333	507	103	137	71	0	0	0
Cedar Hill Lakes village, Jefferson County....	237	101	47	53	19	17	9	0	0	0
Center city, Ralls County.....	477	209	98	135	12	23	18	31	31	0
Centertown town, Cole County.....	278	128	61	69	5	15	11	0	0	0
Centerview city, Johnson County.....	267	94	33	98	18	24	18	0	0	0
Centerville city, Reynolds County.....	180	78	34	38	20	10	7	11	11	0
Centralia city.....	3,959	1,601	775	1,180	179	224	120	68	68	0
Audrain County (part).....	0	0	0	0	0	0	0	0	0	0
Boone County (part).....	3,959	1,601	775	1,180	179	224	120	68	68	0
Chaffee city, Scott County.....	2,899	1,204	543	854	144	154	90	56	56	0
Chain of Rocks village, Lincoln County.....	93	32	20	34	5	2	1	0	0	0
Chain-O-Lakes village, Barry County.....	126	57	30	22	13	4	2	0	0	0
Chamois city, Osage County.....	396	168	65	118	15	30	18	0	0	0
Champ village, St. Louis County.....	13	6	3	3	1	0	0	0	0	0
Charlack city, St. Louis County.....	1,363	565	171	423	87	117	61	0	0	0
Charleston city, Mississippi County.....	4,165	1,705	605	1,304	362	189	110	1,782	1,775	7
Cherokee Pass CDP, Madison County.....	235	102	63	56	10	4	1	0	0	0
Chesapeake CDP, Lawrence County.....	49	21	12	14	1	1	1	0	0	0
Chesterfield city, St. Louis County.....	46,550	19,224	11,950	13,108	1,095	1,173	544	934	925	9
Chilhowee town, Johnson County.....	325	129	55	105	12	24	17	0	0	0
Chillicothe city, Livingston County.....	8,175	3,612	1,540	2,251	290	482	269	1,340	1,278	62
Chula city, Livingston County.....	210	77	43	68	5	17	6	0	0	0
Clarence city, Shelby County.....	770	355	145	222	19	29	18	43	43	0
Clark city.....	298	105	47	107	13	26	15	0	0	0
Boone County (part).....	0	0	0	0	0	0	0	0	0	0
Randolph County (part).....	298	105	47	107	13	26	15	0	0	0
Clarksburg city, Moniteau County.....	334	115	51	125	16	27	12	0	0	0
Clarksdale city, DeKalb County.....	271	129	58	61	11	12	5	0	0	0
Clarkson Valley city, St. Louis County.....	2,632	882	752	907	58	33	14	0	0	0
Clarksville city, Pike County.....	442	210	77	106	16	33	19	0	0	0
Clarkton city, Dunklin County.....	1,288	495	205	433	82	73	44	0	0	0
Claycomo village, Clay County.....	1,430	672	240	298	107	113	58	0	0	0
Clayton city, St. Louis County.....	11,282	5,322	2,464	2,836	139	521	210	4,657	1,352	3,305
Clearmont city, Nodaway County.....	170	90	45	22	8	5	5	0	0	0
Cleveland city, Cass County.....	661	250	158	197	36	20	13	0	0	0
Clever city, Christian County.....	2,139	817	465	695	50	112	72	0	0	0
Cliff Village village, Newton County.....	40	16	12	10	0	2	0	0	0	0
Clifton Hill city, Randolph County.....	114	44	19	32	12	7	2	0	0	0
Climax Springs village.....	124	46	18	44	5	11	4	0	0	0
Benton County (part).....	5	1	1	3	0	0	0	0	0	0
Camden County (part).....	119	45	17	41	5	11	4	0	0	0

Table 10.

Household Relationship and Group Quarters Population: 2010—Con.

[For information on confidentiality protection, nonsampling error, and definitions, see Selected Appendixes at <www.census.gov/prod/cen2010/cph-1-a.pdf>]

State County Place	Household population							Group quarters population		
	Total	House- holder	Relationship to householder					Total	Institution- alized population	Non- institution- alized population
			Spouse	Child	Other relatives	Nonrelatives				
						Total	Unmarried partner			
PLACE—Con.										
Clinton city, Henry County.....	8,821	3,935	1,662	2,244	420	560	301	187	146	41
Clyde village, Nodaway County.....	82	27	16	30	4	5	4	0	0	0
Cobalt village, Madison County.....	226	94	42	66	9	15	10	0	0	0
Coffey city, Daviess County.....	166	60	38	48	13	7	4	0	0	0
Cole Camp city, Benton County.....	1,065	492	222	282	26	43	22	56	56	0
Collins village, St. Clair County.....	159	67	28	39	15	10	7	0	0	0
Columbia city, Boone County.....	99,696	43,065	15,338	22,760	3,472	15,061	3,175	8,804	1,146	7,658
Commerce village, Scott County.....	67	30	17	18	0	2	1	0	0	0
Conception CDP, Nodaway County.....	57	24	13	17	1	2	2	153	4	149
Conception Junction town, Nodaway County	198	78	40	71	1	8	6	0	0	0
Concord CDP, St. Louis County.....	16,412	7,057	3,978	4,331	549	497	293	9	5	4
Concordia city, Lafayette County.....	2,370	1,002	492	698	64	114	54	80	73	7
Coney Island village, Stone County.....	75	40	22	9	1	3	2	0	0	0
Conway city, Laclede County.....	788	303	140	256	47	42	27	0	0	0
Cool Valley city, St. Louis County.....	1,196	440	136	426	148	46	28	0	0	0
Cooter city, Pemiscot County.....	469	175	87	153	32	22	10	0	0	0
Corder city, Lafayette County.....	404	171	92	105	18	18	8	0	0	0
Corning town, Holt County.....	15	8	4	1	0	2	2	0	0	0
Cosby village, Andrew County.....	124	45	29	36	7	7	3	0	0	0
Cottleville city, St. Charles County.....	3,068	1,020	727	1,116	111	94	49	7	0	7
Country Club village, Andrew County.....	2,449	960	589	679	93	128	74	0	0	0
Country Club Hills city, St. Louis County.....	1,274	462	110	475	163	64	35	0	0	0
Country Life Acres village, St. Louis County.	74	27	22	23	2	0	0	0	0	0
Cowgill city, Caldwell County.....	188	82	34	52	8	12	9	0	0	0
Craig city, Holt County.....	248	110	49	55	17	17	13	0	0	0
Crane city, Stone County.....	1,356	558	249	425	60	64	43	106	78	28
Creighton city, Cass County.....	349	142	68	98	24	17	11	0	0	0
Crestwood city, St. Louis County.....	11,802	5,153	2,710	3,206	356	377	214	110	0	110
Creve Coeur city, St. Louis County.....	17,295	7,654	4,074	4,513	415	639	287	538	340	198
Crocker city, Pulaski County.....	1,103	433	197	355	62	56	38	7	0	7
Cross Timbers city, Hickory County.....	216	93	34	54	24	11	7	0	0	0
Crystal City city, Jefferson County.....	4,685	1,894	870	1,433	223	265	139	170	168	2
Crystal Lake Park city, St. Louis County.....	470	202	117	141	2	8	5	0	0	0
Crystal Lakes city, Ray County.....	358	132	74	99	20	33	11	0	0	0
Cuba city, Crawford County.....	3,284	1,385	541	957	160	241	111	72	72	0
Curryville city, Pike County.....	225	91	47	60	14	13	4	0	0	0
Dadeville village, Dade County.....	234	90	55	75	7	7	5	0	0	0
Dalton town, Chariton County.....	17	9	5	1	1	1	1	0	0	0
Danville CDP, Montgomery County.....	34	14	4	13	0	3	2	0	0	0
Dardenne Prairie city, St. Charles County.....	11,494	3,670	2,899	4,424	320	181	96	0	0	0
Darlington village, Gentry County.....	121	44	26	41	6	4	3	0	0	0
Dawn CDP, Livingston County.....	128	63	25	35	3	2	2	0	0	0
Dearborn city.....	496	234	96	127	15	24	15	0	0	0
Buchanan County (part).....	0	0	0	0	0	0	0	0	0	0
Platte County (part).....	496	234	96	127	15	24	15	0	0	0
Deepwater city, Henry County.....	433	188	79	103	31	32	18	0	0	0
Deerfield village, Vernon County.....	81	33	22	21	2	3	3	0	0	0
Defiance CDP, St. Charles County.....	155	71	40	31	5	8	1	0	0	0
De Kalb town, Buchanan County.....	220	87	52	59	10	12	9	0	0	0
Dellwood city, St. Louis County.....	5,025	1,834	596	1,877	490	228	135	0	0	0
Delta city, Cape Girardeau County.....	438	179	89	122	30	18	10	0	0	0
Dennis Acres village, Newton County.....	76	27	13	22	9	5	1	0	0	0
Denver village, Worth County.....	39	16	10	13	0	0	0	0	0	0
Des Arc village, Iron County.....	177	68	35	55	11	8	4	0	0	0
Desloge city, St. Francois County.....	4,965	2,092	935	1,389	243	306	174	89	89	0
De Soto city, Jefferson County.....	6,257	2,629	1,079	1,840	295	414	249	143	131	12
Des Peres city, St. Louis County.....	8,291	3,051	2,214	2,744	143	139	75	82	78	4
De Witt city, Carroll County.....	124	49	29	30	6	10	6	0	0	0
Dexter city, Stoddard County.....	7,652	3,359	1,472	2,036	360	425	225	212	200	12
Diamond town, Newton County.....	902	372	178	267	43	42	24	0	0	0
Diehlstadt village, Scott County.....	161	56	40	47	13	5	1	0	0	0
Diggins village, Webster County.....	299	118	67	77	18	19	9	0	0	0
Dixon city, Pulaski County.....	1,501	645	251	426	86	93	50	48	48	0
Doe Run CDP, St. Francois County.....	908	349	158	278	52	71	43	7	7	0
Doniphan city, Ripley County.....	1,934	852	306	521	130	125	67	63	60	3
Doolittle city, Phelps County.....	630	251	145	162	39	33	18	0	0	0
Dover town, Lafayette County.....	103	46	25	27	2	3	2	0	0	0
Downing city, Schuyler County.....	335	160	69	82	10	14	9	0	0	0
Drexel city.....	965	404	211	280	37	33	19	0	0	0
Bates County (part).....	109	48	22	28	7	4	2	0	0	0
Cass County (part).....	856	356	189	252	30	29	17	0	0	0

Table 10.

Household Relationship and Group Quarters Population: 2010—Con.

[For information on confidentiality protection, nonsampling error, and definitions, see Selected Appendixes at <www.census.gov/prod/cen2010/cph-1-a.pdf>]

State County Place	Household population							Group quarters population		
	Total	Householder	Relationship to householder					Total	Institutionalized population	Non-institutionalized population
			Spouse	Child	Other relatives	Nonrelatives				
						Total	Unmarried partner			
PLACE—Con.										
Dudley city, Stoddard County.....	232	103	37	65	8	19	12	0	0	0
Duenweg city, Jasper County.....	1,121	463	206	316	63	73	38	0	0	0
Duquesne village, Jasper County.....	1,763	781	362	422	73	125	38	0	0	0
Dutchtown village, Cape Girardeau County..	94	33	18	26	13	4	2	0	0	0
Eagle Rock CDP, Barry County.....	199	98	56	22	9	14	9	0	0	0
Eagleville town, Harrison County.....	316	131	67	91	12	15	10	0	0	0
East Lynne city, Cass County.....	303	107	53	103	24	16	10	0	0	0
Easton city, Buchanan County.....	234	103	51	65	11	4	1	0	0	0
East Prairie city, Mississippi County.....	3,130	1,294	508	889	248	191	117	46	35	11
Edgar Springs city, Phelps County.....	208	87	44	56	9	12	8	0	0	0
Edgerton city, Platte County.....	546	210	130	166	21	19	13	0	0	0
Edina city, Knox County.....	1,144	535	235	309	29	36	25	32	32	0
Edinburg CDP, Grundy County.....	92	35	26	19	6	6	2	0	0	0
Edmundson city, St. Louis County.....	834	310	102	300	65	57	23	0	0	0
Eldon city, Miller County.....	4,498	1,984	761	1,235	248	270	170	69	60	9
El Dorado Springs city, Cedar County.....	3,519	1,591	612	944	157	215	125	74	69	5
Ellington city, Reynolds County.....	986	407	162	298	41	78	42	1	0	1
Ellisville city, St. Louis County.....	8,942	3,621	2,086	2,738	260	237	114	191	166	25
Ellisnore city, Carter County.....	446	190	79	123	31	23	13	0	0	0
Elmer city, Macon County.....	80	36	19	22	0	3	2	0	0	0
Elmira village, Ray County.....	50	18	12	13	4	3	1	0	0	0
Elmo city, Nodaway County.....	168	71	33	43	11	10	6	0	0	0
Elsberry city, Lincoln County.....	1,928	808	354	560	107	99	72	6	0	6
Emerald Beach village, Barry County.....	228	117	64	32	8	7	5	0	0	0
Eminence city, Shannon County.....	584	254	91	168	35	36	22	16	6	10
Emma city.....	233	94	58	69	5	7	7	0	0	0
Lafayette County (part).....	104	39	24	36	2	3	3	0	0	0
Saline County (part).....	129	55	34	33	3	4	4	0	0	0
Eolia village, Pike County.....	513	192	106	179	18	18	10	9	5	4
Essex city, Stoddard County.....	472	196	89	124	41	22	7	0	0	0
Ethel town, Macon County.....	62	36	16	5	3	2	1	0	0	0
Eureka city, St. Louis County.....	9,986	3,474	2,299	3,694	259	260	159	203	199	4
Evergreen village, Laclede County.....	28	10	7	7	0	4	2	0	0	0
Everton city, Dade County.....	319	128	75	89	15	12	5	0	0	0
Ewing city, Lewis County.....	456	204	102	115	13	22	10	0	0	0
Excello CDP, Macon County.....	49	21	11	10	0	7	3	0	0	0
Excelsior Estates village.....	147	57	26	41	15	8	5	0	0	0
Clay County (part).....	2	1	1	0	0	0	0	0	0	0
Ray County (part).....	145	56	25	41	15	8	5	0	0	0
Excelsior Springs city.....	10,512	4,278	1,994	3,062	586	592	322	572	175	397
Clay County (part).....	10,354	4,205	1,945	3,038	577	589	320	572	175	397
Ray County (part).....	158	73	49	24	9	3	2	0	0	0
Exeter city, Barry County.....	772	293	144	256	36	43	21	0	0	0
Fairdealing CDP.....	676	272	161	171	34	38	22	0	0	0
Butler County (part).....	185	77	47	46	6	9	7	0	0	0
Ripley County (part).....	491	195	114	125	28	29	15	0	0	0
Fairfax city, Atchison County.....	638	285	150	158	11	34	21	0	0	0
Fair Grove city, Greene County.....	1,393	529	299	456	56	53	30	0	0	0
Fair Play city, Polk County.....	475	200	85	139	17	34	16	0	0	0
Fairview town, Newton County.....	383	146	79	113	29	16	7	0	0	0
Farber city, Audrain County.....	322	150	51	93	9	19	11	0	0	0
Farley village, Platte County.....	269	107	66	82	8	6	4	0	0	0
Farmington city, St. Francois County.....	12,683	5,620	2,291	3,444	507	821	469	3,557	3,502	55
Fayette city, Howard County.....	2,060	949	350	512	81	168	50	628	38	590
Fenton city, St. Louis County.....	3,973	1,549	1,019	1,147	117	141	71	49	49	0
Ferguson city, St. Louis County.....	21,009	8,192	2,425	7,391	1,864	1,137	607	194	189	5
Ferrelview village, Platte County.....	451	236	52	95	27	41	23	0	0	0
Festus city, Jefferson County.....	11,467	4,636	2,144	3,534	519	634	357	135	121	14
Fidelity town, Jasper County.....	257	109	44	73	8	23	12	0	0	0
Fillmore city, Andrew County.....	184	70	35	70	5	4	4	0	0	0
Fisk city, Butler County.....	342	163	60	75	23	21	13	0	0	0
Fleming city, Ray County.....	128	51	31	35	8	3	2	0	0	0
Flemington village, Polk County.....	148	59	24	38	19	8	6	0	0	0
Flint Hill city, St. Charles County.....	525	179	133	187	10	16	6	0	0	0
Flordell Hills city, St. Louis County.....	822	313	55	287	110	57	37	0	0	0
Florida village, Monroe County.....	0	0	0	0	0	0	0	0	0	0
Florissant city, St. Louis County.....	51,370	21,247	9,002	15,635	3,026	2,460	1,333	788	668	120
Foley city, Lincoln County.....	161	56	23	55	9	18	7	0	0	0

Table 10.

Household Relationship and Group Quarters Population: 2010—Con.

[For information on confidentiality protection, nonsampling error, and definitions, see Selected Appendixes at <www.census.gov/prod/cen2010/cph-1-a.pdf>]

State County Place	Household population							Group quarters population		
	Total	Householder	Relationship to householder					Total	Institutionalized population	Non-institutionalized population
			Spouse	Child	Other relatives	Nonrelatives				
						Total	Unmarried partner			
PLACE—Con.										
Fordland city, Webster County.....	800	312	135	268	49	36	23	0	0	0
Forest City city, Holt County.....	268	117	60	64	12	15	7	0	0	0
Foristell city.....	505	192	133	147	19	14	12	0	0	0
St. Charles County (part).....	245	100	56	64	15	10	9	0	0	0
Warren County (part).....	260	92	77	83	4	4	3	0	0	0
Forsyth city, Taney County.....	2,044	967	477	404	108	88	45	211	177	34
Fortescue town, Holt County.....	32	10	8	13	0	1	1	0	0	0
Fort Leonard Wood CDP, Pulaski County....	5,354	1,638	1,221	2,267	87	141	14	9,707	0	9,707
Foster village, Bates County.....	117	46	26	30	10	5	4	0	0	0
Fountain N' Lakes village, Lincoln County.....	165	62	33	44	16	10	6	0	0	0
Frankclay CDP, St. Francois County.....	221	88	44	68	9	12	6	0	0	0
Frankford city, Pike County.....	323	142	66	86	12	17	11	0	0	0
Franklin city, Howard County.....	95	42	20	25	4	4	4	0	0	0
Fredericktown city, Madison County.....	3,858	1,669	689	1,108	162	230	110	127	127	0
Freeburg village, Osage County.....	437	199	95	118	9	16	11	0	0	0
Freeman city, Cass County.....	482	178	90	155	27	32	16	0	0	0
Freistatt village, Lawrence County.....	163	81	33	38	8	3	2	0	0	0
Fremont CDP, Carter County.....	129	44	22	43	13	7	6	0	0	0
Fremont Hills city, Christian County.....	826	319	264	210	16	17	9	0	0	0
Frohna city, Perry County.....	254	102	65	84	1	2	1	0	0	0
Frontenac city, St. Louis County.....	3,423	1,267	929	1,098	77	52	27	59	0	59
Fulton city, Callaway County.....	9,118	4,085	1,484	2,391	471	687	321	3,672	2,250	1,422
Gainesville city, Ozark County.....	773	356	147	190	43	37	20	0	0	0
Galena city, Stone County.....	440	179	82	124	30	25	15	0	0	0
Gallatin city, Daviess County.....	1,756	712	351	524	87	82	47	30	30	0
Galt city, Grundy County.....	253	109	48	72	8	16	16	0	0	0
Garden City city, Cass County.....	1,642	650	317	503	78	94	57	0	0	0
Gasconade city, Gasconade County.....	223	97	37	59	12	18	9	0	0	0
Gentry village, Gentry County.....	72	29	15	22	2	4	2	0	0	0
Gerald city, Franklin County.....	1,317	527	240	394	66	90	51	28	28	0
Gerster town, St. Clair County.....	25	13	7	3	0	2	0	0	0	0
Gibbs village, Adair County.....	107	34	20	46	3	4	4	0	0	0
Gideon city, New Madrid County.....	1,033	418	201	318	51	45	31	60	60	0
Gilliam city, Saline County.....	197	87	34	56	6	14	7	0	0	0
Gilman City city.....	383	156	83	109	16	19	14	0	0	0
Daviess County (part).....	0	0	0	0	0	0	0	0	0	0
Harrison County (part).....	383	156	83	109	16	19	14	0	0	0
Ginger Blue village, McDonald County.....	61	28	11	17	1	4	1	0	0	0
Gladstone city, Clay County.....	25,368	11,182	4,976	6,501	1,260	1,449	773	42	36	6
Glasgow city.....	1,057	458	214	315	26	44	28	46	46	0
Chariton County (part).....	36	17	13	6	0	0	0	0	0	0
Howard County (part).....	1,021	441	201	309	26	44	28	46	46	0
Glasgow Village CDP, St. Louis County.....	5,429	1,736	416	2,554	480	243	153	0	0	0
Glenaire city, Clay County.....	545	220	133	155	20	17	6	0	0	0
Glen Allen town, Bollinger County.....	85	35	20	20	8	2	2	0	0	0
Glendale city, St. Louis County.....	5,925	2,273	1,481	2,002	82	87	49	0	0	0
Glen Echo Park village, St. Louis County.....	160	57	23	48	23	9	3	0	0	0
Glenwood village, Schuyler County.....	196	89	42	47	9	9	5	0	0	0
Golden CDP, Barry County.....	280	131	80	39	16	14	6	0	0	0
Golden City city, Barton County.....	759	325	138	221	39	36	22	6	0	6
Goodman town, McDonald County.....	1,236	450	220	394	87	85	44	12	0	12
Goodnight village, Polk County.....	18	8	4	5	0	1	1	0	0	0
Gordonville village, Cape Girardeau County.....	389	157	114	99	12	7	1	2	0	2
Goss town, Monroe County.....	0	0	0	0	0	0	0	0	0	0
Gower city.....	1,459	561	327	468	52	51	24	67	67	0
Buchanan County (part).....	44	16	11	15	1	1	1	0	0	0
Clinton County (part).....	1,415	545	316	453	51	50	23	67	67	0
Graham town, Nodaway County.....	171	78	38	42	10	3	2	0	0	0
Grain Valley city, Jackson County.....	12,823	4,566	2,558	4,541	448	710	414	31	30	1
Granby city, Newton County.....	2,089	821	394	656	123	95	58	45	45	0
Grand Falls Plaza town, Newton County.....	114	46	29	24	11	4	1	0	0	0
Grandin city, Carter County.....	243	102	40	70	19	12	11	0	0	0
Grand Pass village, Saline County.....	66	26	14	21	3	2	2	0	0	0
Grandview city, Jackson County.....	24,327	9,640	3,719	7,429	1,891	1,648	725	148	121	27
Granger village, Scotland County.....	34	16	8	9	1	0	0	0	0	0
Grant City town, Worth County.....	807	378	176	195	29	29	15	52	52	0
Grantwood Village town, St. Louis County....	863	340	238	249	17	19	13	0	0	0

Table 10.

Household Relationship and Group Quarters Population: 2010—Con.

[For information on confidentiality protection, nonsampling error, and definitions, see Selected Appendixes at <www.census.gov/prod/cen2010/cph-1-a.pdf>]

State County Place	Household population							Group quarters population		
	Total	House- holder	Relationship to householder					Total	Institution- alized population	Non- institution- alized population
			Spouse	Child	Other relatives	Nonrelatives				
						Total	Unmarried partner			
PLACE—Con.										
Gravois Mills town, Morgan County.....	144	59	26	31	13	15	5	0	0	0
Grayhawk CDP, Ste. Genevieve County.....	525	211	118	142	28	26	19	0	0	0
Grayridge CDP, Stoddard County.....	127	52	23	29	15	8	7	0	0	0
Gray Summit CDP, Franklin County.....	2,701	1,040	559	791	144	167	83	0	0	0
Greencastle city, Sullivan County.....	275	123	52	78	14	8	7	0	0	0
Green City city, Sullivan County.....	657	316	129	146	35	31	16	0	0	0
Greendale city, St. Louis County.....	651	312	93	173	50	23	13	0	0	0
Greenfield city, Dade County.....	1,312	600	238	343	53	78	38	59	59	0
Green Park city, St. Louis County.....	2,480	1,001	581	711	106	81	48	142	139	3
Green Ridge city, Pettis County.....	476	176	98	151	28	23	12	0	0	0
Greentop city.....	442	199	102	110	15	16	13	0	0	0
Adair County (part).....	85	35	14	23	6	7	6	0	0	0
Schuyler County (part).....	357	164	88	87	9	9	7	0	0	0
Greenville city, Wayne County.....	460	192	92	128	34	14	7	51	51	0
Greenwood city, Jackson County.....	5,212	1,769	1,171	1,913	163	196	116	9	0	9
Guilford town, Nodaway County.....	85	36	15	27	4	3	3	0	0	0
Gunn City village, Cass County.....	118	34	18	40	11	15	9	0	0	0
Hale city, Carroll County.....	419	176	79	129	17	18	8	0	0	0
Halfway village, Polk County.....	173	61	33	47	17	15	4	0	0	0
Hallsville city, Boone County.....	1,484	586	285	489	45	79	52	7	0	7
Halltown village, Lawrence County.....	173	70	31	54	9	9	7	0	0	0
Hamilton city, Caldwell County.....	1,753	719	332	556	67	79	44	56	56	0
Hanley Hills village, St. Louis County.....	2,101	867	202	713	197	122	79	0	0	0
Hannibal city.....	16,810	7,117	3,075	4,738	804	1,076	576	1,106	415	691
Marion County (part).....	16,500	6,986	3,024	4,656	788	1,046	555	1,106	415	691
Ralls County (part).....	310	131	51	82	16	30	21	0	0	0
Hardin city, Ray County.....	569	214	117	189	19	30	19	0	0	0
Harris town, Sullivan County.....	61	30	7	14	2	8	3	0	0	0
Harrisburg town, Boone County.....	266	101	56	96	5	8	6	0	0	0
Harrisonville city, Cass County.....	9,580	3,854	1,722	3,065	430	509	277	439	402	37
Hartsburg town, Boone County.....	103	48	17	27	2	9	3	0	0	0
Hartville city, Wright County.....	543	232	87	185	17	22	16	70	70	0
Hartwell CDP, Henry County.....	16	4	3	7	2	0	0	0	0	0
Harvill CDP, Butler County.....	106	40	17	42	3	4	3	0	0	0
Harwood village, Vernon County.....	47	19	8	14	4	2	2	0	0	0
Hawk Point city, Lincoln County.....	655	247	114	210	34	50	29	14	1	13
Hayti city, Pemiscot County.....	2,896	1,258	353	882	254	149	91	43	36	7
Hayti Heights city, Pemiscot County.....	626	210	32	274	86	24	14	0	0	0
Hayward CDP, Pemiscot County.....	131	49	29	34	12	7	4	0	0	0
Haywood City village, Scott County.....	206	71	24	66	33	12	8	0	0	0
Hazelwood city, St. Louis County.....	25,563	10,933	4,190	7,567	1,513	1,360	731	140	0	140
Henrietta city, Ray County.....	288	109	47	81	24	27	10	81	81	0
Herculaneum city, Jefferson County.....	3,316	1,309	750	964	137	156	83	152	152	0
Hermann city, Gasconade County.....	2,335	1,047	474	626	84	104	61	96	96	0
Hermitage city, Hickory County.....	402	200	87	78	10	27	17	65	65	0
Higbee city, Randolph County.....	568	235	116	153	39	25	17	0	0	0
Higginsville city, Lafayette County.....	4,596	1,961	856	1,288	187	304	144	201	95	106
High Hill city, Montgomery County.....	195	85	41	53	7	9	6	0	0	0
Highlandville city, Christian County.....	911	348	203	253	58	49	21	0	0	0
High Ridge CDP, Jefferson County.....	4,270	1,688	853	1,240	221	268	155	35	2	33
Hillsboro city, Jefferson County.....	2,425	900	435	822	132	136	76	396	291	105
Hillsdale village, St. Louis County.....	1,478	487	89	622	202	78	55	0	0	0
Hoberg village, Lawrence County.....	56	21	12	16	2	5	2	0	0	0
Holcomb city, Dunklin County.....	635	248	124	204	36	23	12	0	0	0
Holden city, Johnson County.....	2,198	901	389	641	138	129	68	54	48	6
Holland town, Pemiscot County.....	229	98	42	59	16	14	10	0	0	0
Holliday village, Monroe County.....	137	59	30	36	4	8	5	0	0	0
Hollister city, Taney County.....	4,313	1,847	762	1,120	258	326	171	113	111	2
Holt city.....	447	176	92	136	20	23	14	0	0	0
Clay County (part).....	370	135	78	122	14	21	13	0	0	0
Clinton County (part).....	77	41	14	14	6	2	1	0	0	0
Holts Summit city, Callaway County.....	3,233	1,377	635	873	128	220	130	14	0	14
Homestead village, Ray County.....	185	71	37	50	18	9	3	0	0	0
Homestown city, Pemiscot County.....	151	53	15	52	21	10	7	0	0	0
Hopkins city, Nodaway County.....	532	219	111	156	30	16	10	0	0	0
Horine CDP, Jefferson County.....	821	306	164	239	67	45	20	0	0	0
Hornersville city, Dunklin County.....	663	275	123	191	43	31	19	0	0	0
Houston city, Texas County.....	1,947	935	350	494	70	98	62	134	122	12
Houstonia city, Pettis County.....	220	82	46	68	10	14	5	0	0	0

Table 10.

Household Relationship and Group Quarters Population: 2010—Con.

[For information on confidentiality protection, nonsampling error, and definitions, see Selected Appendixes at <www.census.gov/prod/cen2010/cph-1-a.pdf>]

State County Place	Household population							Group quarters population		
	Total	Householder	Relationship to householder					Total	Institutionalized population	Non-institutionalized population
			Spouse	Child	Other relatives	Nonrelatives				
						Total	Unmarried partner			
PLACE—Con.										
Houston Lake city, Platte County.....	235	107	46	54	13	15	7	0	0	0
Howardville city, New Madrid County.....	383	160	35	147	28	13	10	0	0	0
Hughesville village, Pettis County.....	183	70	39	58	7	9	9	0	0	0
Humansville city, Polk County.....	884	366	155	250	57	56	29	164	133	31
Hume town, Bates County.....	336	122	73	126	8	7	5	0	0	0
Humphreys village, Sullivan County.....	118	49	20	31	13	5	5	0	0	0
Hunnewell city, Shelby County.....	184	82	40	45	9	8	7	0	0	0
Hunter CDP, Carter County.....	168	67	43	44	8	6	3	0	0	0
Huntleigh city, St. Louis County.....	334	121	86	114	9	4	3	0	0	0
Huntsdale town, Boone County.....	31	15	6	5	1	4	2	0	0	0
Huntsville city, Randolph County.....	1,451	590	277	420	72	92	47	113	76	37
Hurdland city, Knox County.....	163	75	32	39	7	10	8	0	0	0
Hurley city, Stone County.....	178	67	38	50	15	8	4	0	0	0
Iatan village, Platte County.....	45	18	8	15	1	3	2	0	0	0
Iberia city, Miller County.....	736	287	121	237	42	49	28	0	0	0
Imperial CDP, Jefferson County.....	4,702	1,769	1,026	1,463	212	232	120	7	0	7
Independence city.....	115,605	48,742	20,739	31,498	7,113	7,513	3,877	1,225	1,048	177
Clay County (part).....	0	0	0	0	0	0	0	0	0	0
Jackson County (part).....	115,605	48,742	20,739	31,498	7,113	7,513	3,877	1,225	1,048	177
Indian Point village, Stone County.....	528	243	138	89	27	31	17	0	0	0
Innsbrook village, Warren County.....	552	282	204	46	8	12	6	0	0	0
Ionia town.....	88	43	14	20	5	6	3	0	0	0
Benton County (part).....	87	42	14	20	5	6	3	0	0	0
Pettis County (part).....	1	1	0	0	0	0	0	0	0	0
Irena village, Worth County.....	18	7	4	5	1	1	1	0	0	0
Irondale city, Washington County.....	445	160	89	148	27	21	12	0	0	0
Iron Mountain Lake city, St. Francois County.....	737	295	135	203	52	52	37	0	0	0
Ironton city, Iron County.....	1,412	639	263	377	65	68	33	48	31	17
Irwin CDP, Barton County.....	69	23	17	26	3	0	0	0	0	0
Jackson city, Cape Girardeau County.....	13,543	5,496	2,931	4,126	453	537	310	215	197	18
Jacksonville village, Randolph County.....	151	56	31	44	14	6	3	0	0	0
Jameson town, Daviess County.....	133	50	19	42	9	13	7	0	0	0
Jamesport city, Daviess County.....	524	230	92	157	22	23	22	0	0	0
Jamestown town, Moniteau County.....	386	161	78	122	16	9	7	0	0	0
Jasper city, Jasper County.....	931	365	182	279	46	59	34	0	0	0
Jefferson City city.....	38,115	17,278	7,184	10,316	1,336	2,001	1,053	4,964	3,990	974
Callaway County (part).....	22	10	4	7	0	1	1	0	0	0
Cole County (part).....	38,093	17,268	7,180	10,309	1,336	2,000	1,052	4,964	3,990	974
Jennings city, St. Louis County.....	14,672	5,847	1,308	5,130	1,605	782	414	40	40	0
Jerico Springs village, Cedar County.....	228	87	35	73	18	15	9	0	0	0
Jonesburg city, Montgomery County.....	679	281	123	200	30	45	23	89	89	0
Joplin city.....	48,162	20,860	8,362	12,782	2,417	3,741	1,790	1,988	743	1,245
Jasper County (part).....	42,217	18,390	7,084	11,162	2,155	3,426	1,645	1,738	536	1,202
Newton County (part).....	5,945	2,470	1,278	1,620	262	315	145	250	207	43
Josephville village, St. Charles County.....	376	133	94	119	20	10	9	0	0	0
Junction City village, Madison County.....	327	150	35	86	27	29	16	0	0	0
Kahoka city, Clark County.....	1,988	883	380	537	82	106	74	90	90	0
Kansas City city.....	450,975	192,406	68,511	127,978	29,381	32,699	14,783	8,812	4,192	4,620
Cass County (part).....	52	22	14	10	3	3	0	145	0	145
Clay County (part).....	112,998	44,371	22,489	34,861	5,055	6,222	3,368	417	331	86
Jackson County (part).....	294,423	129,517	37,387	80,817	22,658	24,044	10,168	8,076	3,732	4,344
Platte County (part).....	43,502	18,496	8,621	12,290	1,665	2,430	1,247	174	129	45
Kearney city, Clay County.....	8,381	2,978	1,797	3,008	251	347	196	0	0	0
Kelso village, Scott County.....	586	228	150	177	15	16	4	0	0	0
Kennett city, Dunklin County.....	10,553	4,377	1,860	2,978	712	626	303	379	351	28
Keytesville city, Chariton County.....	465	225	95	101	16	28	13	6	6	0
Kidder city, Caldwell County.....	323	121	73	102	14	13	10	0	0	0
Kimberling City city, Stone County.....	2,400	1,147	670	432	79	72	39	0	0	0
Kimmswick city, Jefferson County.....	157	56	32	54	10	5	4	0	0	0
King City city, Gentry County.....	978	411	202	290	31	44	25	35	35	0
Kingdom City village, Callaway County.....	128	49	26	35	10	8	4	0	0	0
Kingston city, Caldwell County.....	230	107	52	52	12	7	5	118	118	0
Kingsville city, Johnson County.....	269	99	58	81	16	15	7	0	0	0
Kinloch city, St. Louis County.....	298	105	20	105	51	17	15	0	0	0
Kirbyville village, Taney County.....	207	77	41	61	21	7	3	0	0	0
Kirksville city, Adair County.....	14,605	6,714	2,216	3,155	463	2,057	391	2,900	300	2,600
Kirkwood city, St. Louis County.....	27,283	11,894	5,797	7,828	779	985	520	257	223	34

Table 10.

Household Relationship and Group Quarters Population: 2010—Con.

[For information on confidentiality protection, nonsampling error, and definitions, see Selected Appendixes at <www.census.gov/prod/cen2010/cph-1-a.pdf>]

State County Place	Household population							Group quarters population		
	Total	Householder	Relationship to householder					Total	Institutionalized population	Non-institutionalized population
			Spouse	Child	Other relatives	Nonrelatives				
						Total	Unmarried partner			
PLACE—Con.										
Kissee Mills CDP, Taney County.....	1,109	472	262	269	56	50	31	0	0	0
Knob Noster city, Johnson County.....	2,709	1,147	476	777	120	189	83	0	0	0
Knox City city, Knox County.....	216	109	48	43	6	10	6	0	0	0
Koshkonong town, Oregon County.....	212	85	36	50	21	20	7	0	0	0
LaBarque Creek CDP, Jefferson County.....	1,553	563	430	471	62	27	16	5	0	5
La Belle city, Lewis County.....	614	277	111	174	17	35	21	46	46	0
Laclede city, Linn County.....	345	163	73	78	13	18	9	0	0	0
Laddonia city, Audrain County.....	513	226	100	142	21	24	14	0	0	0
La Due village, Henry County.....	28	15	5	4	0	4	4	0	0	0
Ladue city, St. Louis County.....	8,510	3,169	2,300	2,833	103	105	50	11	0	11
La Grange city, Lewis County.....	931	403	184	257	32	55	35	0	0	0
Lake Annette city, Cass County.....	100	49	18	18	3	12	7	0	0	0
Lake Lafayette city, Lafayette County.....	327	124	64	82	32	25	12	0	0	0
Lake Lotawana city, Jackson County.....	1,939	840	492	454	42	111	55	0	0	0
Lake Mykee Town village, Callaway County.....	350	131	96	100	9	14	8	0	0	0
Lake Ozark city.....	1,585	715	378	354	45	93	57	1	0	1
Camden County (part).....	127	65	27	18	5	12	6	0	0	0
Miller County (part).....	1,458	650	351	336	40	81	51	1	0	1
Lake St. Louis city, St. Charles County.....	14,545	5,816	3,539	4,205	413	572	337	0	0	0
Lakeshire city, St. Louis County.....	1,432	737	210	354	40	91	53	0	0	0
Lakeside city, Miller County.....	0	0	0	0	0	0	0	0	0	0
Lake Tapawingo city, Jackson County.....	730	342	212	117	30	29	12	0	0	0
Lake Tekakwitha village, Jefferson County.....	254	115	46	70	8	15	10	0	0	0
Lake Viking CDP, Daviess County.....	483	232	154	75	8	14	10	0	0	0
Lake Waukomis city, Platte County.....	870	401	223	176	28	42	20	0	0	0
Lake Winnebago city, Cass County.....	1,131	456	352	289	13	21	12	0	0	0
Lamar city, Barton County.....	4,448	1,866	856	1,296	202	228	133	84	74	10
Lamar Heights city, Barton County.....	178	79	41	48	4	6	3	0	0	0
Lambert village, Scott County.....	34	16	9	6	2	1	1	0	0	0
La Monte city, Pettis County.....	1,139	399	198	377	91	74	31	1	0	1
Lanagan town, McDonald County.....	419	171	69	126	30	23	14	0	0	0
Lancaster city, Schuyler County.....	728	326	129	225	13	35	25	0	0	0
La Plata city, Macon County.....	1,321	584	264	355	47	71	44	45	45	0
Laredo city, Grundy County.....	198	89	48	43	8	10	5	0	0	0
La Russell city, Jasper County.....	114	42	28	31	9	4	0	0	0	0
Lathrop city, Clinton County.....	2,086	794	413	700	83	96	66	0	0	0
La Tour CDP, Johnson County.....	62	26	8	18	2	8	6	0	0	0
Laurie city.....	877	457	184	160	22	54	29	68	67	1
Camden County (part).....	24	12	7	4	1	0	0	0	0	0
Morgan County (part).....	853	445	177	156	21	54	29	68	67	1
Lawson city.....	2,443	876	518	877	97	75	32	30	30	0
Clay County (part).....	142	50	38	40	7	7	2	0	0	0
Ray County (part).....	2,301	826	480	837	90	68	30	30	30	0
Leadington city, St. Francois County.....	422	193	72	121	17	19	11	0	0	0
Leadwood city, St. Francois County.....	1,282	456	221	431	101	73	52	0	0	0
Leasburg village, Crawford County.....	338	144	58	106	17	13	9	0	0	0
Leawood village, Newton County.....	682	259	173	182	32	36	11	0	0	0
Lebanon city, Laclede County.....	14,138	5,980	2,608	4,057	583	910	489	336	326	10
Lee's Summit city.....	90,650	34,429	20,080	29,836	3,046	3,259	1,677	714	626	88
Cass County (part).....	1,917	718	553	536	61	49	26	0	0	0
Jackson County (part).....	88,733	33,711	19,527	29,300	2,985	3,210	1,651	714	626	88
Leeton city, Johnson County.....	566	232	108	173	22	31	24	0	0	0
Leisure Lake CDP, Grundy County.....	160	78	33	33	3	13	9	0	0	0
Lemay CDP, St. Louis County.....	16,323	6,915	2,782	4,508	1,142	976	566	322	200	122
Leonard village, Shelby County.....	61	28	15	17	0	1	0	0	0	0
Leslie village, Franklin County.....	171	50	24	73	11	13	4	0	0	0
Levasy city, Jackson County.....	83	39	22	15	5	2	1	0	0	0
Lewis and Clark Village town, Buchanan County.....	132	53	32	38	7	2	2	0	0	0
Lewistown town, Lewis County.....	534	244	108	152	15	15	14	0	0	0
Lexington city, Lafayette County.....	4,436	1,867	850	1,243	231	245	140	290	205	85
Liberal city, Barton County.....	759	319	148	247	26	19	10	0	0	0
Liberty city, Clay County.....	27,791	10,582	5,966	8,894	1,110	1,239	589	1,358	585	773
Licking city, Texas County.....	1,476	634	286	433	62	61	32	1,648	1,648	0
Lilbourn city, New Madrid County.....	1,190	489	184	353	89	75	49	0	0	0
Lincoln city, Benton County.....	1,132	478	228	324	33	69	42	58	52	6
Linn city, Osage County.....	1,459	629	236	426	52	116	47	0	0	0
Linn Creek city, Camden County.....	231	102	42	59	11	17	15	13	0	13
Linneus city, Linn County.....	278	120	64	78	11	5	3	0	0	0

Table 10.

Household Relationship and Group Quarters Population: 2010—Con.

[For information on confidentiality protection, nonsampling error, and definitions, see Selected Appendixes at <www.census.gov/prod/cen2010/cph-1-a.pdf>]

State County Place	Household population							Group quarters population		
	Total	House- holder	Relationship to householder					Total	Institution- alized population	Non- institution- alized population
			Spouse	Child	Other relatives	Nonrelatives				
						Total	Unmarried partner			
PLACE—Con.										
Lithium village, Perry County.....	89	28	18	29	3	11	5	0	0	0
Livonia village, Putnam County.....	74	35	17	18	1	3	3	0	0	0
Loch Lloyd village, Cass County.....	600	252	210	118	12	8	5	0	0	0
Lock Springs village, Daviess County.....	57	20	13	16	3	5	2	0	0	0
Lockwood city, Dade County.....	884	381	179	258	33	33	18	52	52	0
Lohman city, Cole County.....	163	64	45	46	5	3	2	0	0	0
Loma Linda town, Newton County.....	725	302	222	159	19	23	14	0	0	0
Lone Jack city, Jackson County.....	1,043	378	232	339	47	47	31	7	0	7
Longtown town, Perry County.....	102	39	29	32	1	1	1	0	0	0
Louisburg village, Dallas County.....	122	57	23	29	6	7	4	0	0	0
Louisiana city, Pike County.....	3,318	1,411	592	919	172	224	128	46	46	0
Lowry City city, St. Clair County.....	580	262	100	142	38	38	21	60	60	0
Lucerne village, Putnam County.....	85	36	23	20	3	3	1	0	0	0
Ludlow town, Livingston County.....	137	65	26	34	4	8	3	0	0	0
Lupus town, Moniteau County.....	33	17	5	6	1	4	1	0	0	0
Luray village, Clark County.....	99	37	20	28	2	12	3	0	0	0
McBaine town, Boone County.....	10	6	1	0	1	2	2	0	0	0
McCord Bend village, Stone County.....	297	114	61	88	22	12	8	0	0	0
McFall city, Gentry County.....	93	44	21	16	8	4	2	0	0	0
Mackenzie village, St. Louis County.....	134	65	25	27	7	10	3	0	0	0
McKittrick town, Montgomery County.....	61	28	14	13	3	3	3	0	0	0
Macks Creek city, Camden County.....	244	102	41	65	22	14	10	0	0	0
Macon city, Macon County.....	5,230	2,369	995	1,372	207	287	164	241	221	20
Madison city, Monroe County.....	554	243	114	162	13	22	15	0	0	0
Maitland city, Holt County.....	343	144	77	97	7	18	8	0	0	0
Malden city, Dunklin County.....	4,165	1,780	659	1,240	250	236	124	110	110	0
Malta Bend town, Saline County.....	250	98	49	79	16	8	7	0	0	0
Manchester city, St. Louis County.....	18,088	7,239	4,178	5,407	527	737	297	6	0	6
Mansfield city, Wright County.....	1,296	568	215	391	60	62	42	0	0	0
Maplewood city, St. Louis County.....	8,039	4,269	1,080	1,709	356	625	330	7	0	7
Marble Hill city, Bollinger County.....	1,403	604	249	401	62	87	41	74	74	0
Marceline city.....	2,233	970	469	626	79	89	56	0	0	0
Chariton County (part).....	12	4	4	4	0	0	0	0	0	0
Linn County (part).....	2,221	966	465	622	79	89	56	0	0	0
Marionville city, Lawrence County.....	2,153	900	435	590	100	128	52	72	72	0
Marlborough village, St. Louis County.....	2,179	1,330	247	318	62	222	104	0	0	0
Marquand city, Madison County.....	203	92	39	50	12	10	5	0	0	0
Marshall city, Saline County.....	11,790	4,741	2,009	3,439	643	958	430	1,275	232	1,043
Marshfield city, Webster County.....	6,440	2,605	1,277	2,058	242	258	151	193	185	8
Marston city, New Madrid County.....	503	226	87	115	47	28	21	0	0	0
Marthasville city, Warren County.....	1,136	431	236	380	41	48	31	0	0	0
Martinsburg town, Audrain County.....	304	137	72	77	7	11	7	0	0	0
Maryland Heights city, St. Louis County.....	26,913	12,180	4,859	6,893	1,120	1,861	832	559	522	37
Maryville city, Nodaway County.....	9,122	4,217	1,423	1,788	177	1,517	246	2,850	199	2,651
Matthews city, New Madrid County.....	557	247	117	127	35	31	21	71	71	0
Maysville city, DeKalb County.....	1,071	433	202	345	39	52	32	43	29	14
Mayview city, Lafayette County.....	212	80	42	67	11	12	6	0	0	0
Meadville city, Linn County.....	462	183	112	141	12	14	11	0	0	0
Mehlville CDP, St. Louis County.....	28,204	12,858	5,520	7,286	1,197	1,343	749	176	112	64
Memphis city, Scotland County.....	1,746	813	337	493	33	70	43	76	76	0
Mendon city, Chariton County.....	171	81	43	39	1	7	3	0	0	0
Mercer town, Mercer County.....	318	149	71	85	9	4	4	0	0	0
Merriam Woods village, Taney County.....	1,761	671	319	541	88	142	72	0	0	0
Merwin village, Bates County.....	58	25	10	15	2	6	1	0	0	0
Meta city, Osage County.....	225	96	43	68	7	11	6	4	0	4
Metz town, Vernon County.....	49	22	11	14	2	0	0	0	0	0
Mexico city, Audrain County.....	11,006	4,727	1,935	3,119	494	731	419	537	177	360
Miami city, Saline County.....	175	60	35	53	21	6	6	0	0	0
Middletown town, Montgomery County.....	167	79	33	43	5	7	6	0	0	0
Milan city, Sullivan County.....	1,912	746	310	584	143	129	50	48	17	31
Millford village, Barton County.....	26	14	5	6	0	1	1	0	0	0
Millard village, Adair County.....	89	40	23	23	0	3	0	0	0	0
Miller city, Lawrence County.....	699	290	123	213	23	50	26	0	0	0
Mill Spring village, Wayne County.....	189	81	31	46	16	15	12	0	0	0
Milo village, Vernon County.....	90	32	19	25	11	3	3	0	0	0
Mindenmines city, Barton County.....	365	133	71	110	33	18	11	0	0	0
Mine La Motte CDP, Madison County.....	348	139	76	92	28	13	7	0	0	0
Miner city.....	941	389	200	250	66	36	22	43	40	3
Mississippi County (part).....	0	0	0	0	0	0	0	0	0	0
Scott County (part).....	941	389	200	250	66	36	22	43	40	3

Table 10.

Household Relationship and Group Quarters Population: 2010—Con.

[For information on confidentiality protection, nonsampling error, and definitions, see Selected Appendixes at <www.census.gov/prod/cen2010/cph-1-a.pdf>]

State County Place	Household population							Group quarters population		
	Total	Householder	Relationship to householder					Total	Institutionalized population	Noninstitutionalized population
			Spouse	Child	Other relatives	Nonrelatives				
						Total	Unmarried partner			
PLACE—Con.										
Mineral Point town, Washington County.....	351	124	48	129	31	19	10	0	0	0
Miramigoua Park village, Franklin County.....	120	50	23	30	11	6	3	0	0	0
Missouri City city, Clay County.....	267	116	51	55	16	29	18	0	0	0
Moberly city, Randolph County.....	11,632	4,960	1,991	3,386	559	736	419	2,342	2,052	290
Mokane city, Callaway County.....	185	73	23	65	6	18	13	0	0	0
Moline Acres city, St. Louis County.....	2,442	942	252	797	340	111	59	0	0	0
Monett city.....	8,741	3,405	1,660	2,654	532	490	264	132	126	6
Barry County (part).....	5,616	2,214	988	1,700	368	346	186	132	126	6
Lawrence County (part).....	3,125	1,191	672	954	164	144	78	0	0	0
Monroe City city.....	2,433	1,036	451	740	99	107	64	98	55	43
Marion County (part).....	446	191	97	135	9	14	11	59	55	4
Monroe County (part).....	1,956	834	350	591	90	91	51	39	0	39
Ralls County (part).....	31	11	4	14	0	2	2	0	0	0
Montgomery City city, Montgomery County..	2,698	1,141	511	791	99	156	97	136	124	12
Monticello village, Lewis County.....	90	42	18	22	3	5	3	8	8	0
Montier CDP, Shannon County.....	98	37	20	32	1	8	4	0	0	0
Montrose city, Henry County.....	384	192	70	85	15	22	13	0	0	0
Mooresville village, Livingston County.....	91	42	21	20	3	5	3	0	0	0
Morehouse city, New Madrid County.....	973	426	177	240	70	60	33	0	0	0
Morley city, Scott County.....	691	284	137	183	55	32	20	6	0	6
Morrison city, Gasconade County.....	139	52	31	43	4	9	5	0	0	0
Morrisville town, Polk County.....	388	153	85	110	22	18	9	0	0	0
Mosby city, Clay County.....	190	72	34	49	21	14	7	0	0	0
Moscow Mills city, Lincoln County.....	2,459	873	389	872	153	172	101	50	45	5
Mound City city, Holt County.....	1,110	514	254	279	25	38	24	49	49	0
Moundville town, Vernon County.....	124	49	27	36	6	6	4	0	0	0
Mountain Grove city.....	4,705	2,008	819	1,395	239	244	149	84	78	6
Texas County (part).....	189	74	51	57	5	2	2	0	0	0
Wright County (part).....	4,516	1,934	768	1,338	234	242	147	84	78	6
Mountain View city, Howell County.....	2,619	1,151	487	737	103	141	83	100	100	0
Mount Leonard town, Saline County.....	87	30	18	30	7	2	1	0	0	0
Mount Moriah town, Harrison County.....	87	43	14	20	1	9	8	0	0	0
Mount Vernon city, Lawrence County.....	4,182	1,810	770	1,193	194	215	120	393	393	0
Murphy CDP, Jefferson County.....	8,690	3,542	1,637	2,504	420	587	346	0	0	0
Napoleon city, Lafayette County.....	222	85	56	67	6	8	6	0	0	0
Naylor city, Ripley County.....	632	270	124	166	33	39	25	0	0	0
Neck City city, Jasper County.....	186	68	42	51	19	6	4	0	0	0
Neelyville city, Butler County.....	483	181	73	159	34	36	21	0	0	0
Nelson city, Saline County.....	192	78	38	49	7	20	13	0	0	0
Neosho city, Newton County.....	11,377	4,457	2,130	3,490	670	630	289	458	192	266
Nevada city, Vernon County.....	7,550	3,491	1,255	2,005	335	464	241	836	428	408
Newark village, Knox County.....	94	47	20	21	2	4	1	0	0	0
New Bloomfield city, Callaway County.....	669	256	133	207	32	41	16	0	0	0
Newburg city, Phelps County.....	470	197	76	132	32	33	21	0	0	0
New Cambria city, Macon County.....	195	84	32	53	13	13	9	0	0	0
New Florence city, Montgomery County.....	686	257	132	228	34	35	24	83	83	0
New Franklin city, Howard County.....	1,089	496	222	273	49	49	38	0	0	0
New Hampton city, Harrison County.....	291	123	54	86	12	16	14	0	0	0
New Haven city, Franklin County.....	2,001	818	406	609	91	77	49	88	88	0
New London city, Ralls County.....	974	417	192	269	50	46	36	0	0	0
New Madrid city, New Madrid County.....	2,985	1,276	509	903	160	137	95	131	131	0
New Melle city, St. Charles County.....	475	179	133	128	27	8	6	0	0	0
Newtonia town, Newton County.....	199	74	44	60	16	5	2	0	0	0
Newtown town, Sullivan County.....	183	74	32	67	1	9	7	0	0	0
Niangua city, Webster County.....	405	174	75	102	23	31	19	0	0	0
Nixa city, Christian County.....	18,781	7,264	4,071	6,038	617	791	434	241	64	177
Noel city, McDonald County.....	1,832	616	254	609	178	175	87	0	0	0
Norborne city, Carroll County.....	708	306	128	207	30	37	24	0	0	0
Normandy city, St. Louis County.....	4,540	1,942	396	1,362	354	486	148	468	108	360
North Kansas City city, Clay County.....	4,208	2,361	512	763	197	375	202	0	0	0
North Lilbourn village, New Madrid County...	49	22	5	11	8	3	1	0	0	0
Northmoor city, Platte County.....	314	134	51	77	17	35	15	11	0	11
Northwoods city, St. Louis County.....	4,141	1,651	495	1,275	531	189	100	86	73	13
Norwood city, Wright County.....	665	241	117	224	37	46	30	0	0	0
Norwood Court town, St. Louis County.....	959	530	63	217	65	84	54	0	0	0
Novelty village, Knox County.....	139	61	36	31	7	4	2	0	0	0
Novinger city, Adair County.....	456	206	97	125	12	16	12	0	0	0

Table 10.

Household Relationship and Group Quarters Population: 2010—Con.

[For information on confidentiality protection, nonsampling error, and definitions, see Selected Appendixes at <www.census.gov/prod/cen2010/cph-1-a.pdf>]

State County Place	Household population							Group quarters population		
	Total	Householder	Relationship to householder					Total	Institutionalized population	Non-institutionalized population
			Spouse	Child	Other relatives	Nonrelatives				
						Total	Unmarried partner			
PLACE—Con.										
Oak Grove city.....	7,698	2,791	1,427	2,672	361	447	224	97	86	11
Jackson County (part).....	7,589	2,756	1,400	2,632	356	445	223	97	86	11
Lafayette County (part).....	109	35	27	40	5	2	1	0	0	0
Oak Grove Village village, Franklin County...	509	216	65	143	36	49	29	0	0	0
Oakland city, St. Louis County.....	1,098	452	276	317	22	31	14	283	283	0
Oak Ridge town, Cape Girardeau County....	243	90	51	67	13	22	11	0	0	0
Oaks village, Clay County.....	129	54	39	29	4	3	0	0	0	0
Oakview village, Clay County.....	375	156	79	92	28	20	13	0	0	0
Oakville CDP, St. Louis County.....	35,984	13,788	9,012	11,173	1,056	955	582	159	144	15
Oakwood village, Clay County.....	185	78	55	38	11	3	0	0	0	0
Oakwood Park village, Clay County.....	188	84	38	43	11	12	5	0	0	0
Odessa city, Lafayette County.....	5,238	2,077	1,020	1,628	208	305	184	62	55	7
O'Fallon city, St. Charles County.....	79,035	28,234	17,401	27,796	2,651	2,953	1,645	294	254	40
Old Appleton town, Cape Girardeau County.	85	27	18	26	11	3	1	0	0	0
Old Jamestown CDP, St. Louis County.....	19,070	7,088	4,251	5,877	1,299	555	305	114	97	17
Old Monroe city, Lincoln County.....	265	102	47	89	9	18	9	0	0	0
Olean town, Miller County.....	128	57	19	33	9	10	5	0	0	0
Olivette city, St. Louis County.....	7,736	3,068	1,656	2,431	336	245	121	1	0	1
Olympian Village city, Jefferson County.....	774	246	134	259	63	72	33	0	0	0
Oran city, Scott County.....	1,294	518	279	413	40	44	22	0	0	0
Oregon city, Holt County.....	805	356	197	207	17	28	26	52	52	0
Oronogo city, Jasper County.....	2,381	772	529	891	83	106	56	0	0	0
Orrick city, Ray County.....	837	319	166	294	26	32	18	0	0	0
Osage Beach city.....	4,163	2,038	902	774	150	299	166	188	186	2
Camden County (part).....	3,931	1,888	857	750	146	290	162	136	134	2
Miller County (part).....	232	150	45	24	4	9	4	52	52	0
Osborn city.....	423	192	88	110	14	19	11	0	0	0
Clinton County (part).....	49	21	11	12	3	2	1	0	0	0
DeKalb County (part).....	374	171	77	98	11	17	10	0	0	0
Osceola city, St. Clair County.....	844	394	141	230	37	42	28	103	103	0
Osgood village, Sullivan County.....	48	19	5	12	7	5	2	0	0	0
Otterville city, Cooper County.....	454	190	93	123	21	27	15	0	0	0
Overland city, St. Louis County.....	15,956	6,717	2,518	4,484	1,103	1,134	589	106	104	2
Owensville city, Gasconade County.....	2,522	1,081	477	710	108	146	79	154	154	0
Oxly CDP, Ripley County.....	200	85	33	39	26	17	6	0	0	0
Ozark city, Christian County.....	17,515	6,603	3,472	5,922	627	891	483	305	292	13
Ozora CDP, Ste. Genevieve County.....	182	77	45	46	5	9	5	1	0	1
Pacific city.....	5,809	2,368	1,051	1,713	278	399	226	1,193	1,187	6
Franklin County (part).....	5,797	2,363	1,048	1,711	277	398	226	111	105	6
St. Louis County (part).....	12	5	3	2	1	1	0	1,082	1,082	0
Pagedale city, St. Louis County.....	3,289	1,179	265	1,264	401	180	96	15	15	0
Palmyra city, Marion County.....	3,392	1,425	705	1,033	103	126	83	203	197	6
Paris city, Monroe County.....	1,131	528	228	275	43	57	35	89	89	0
Parkdale village, Jefferson County.....	170	73	44	35	14	4	4	0	0	0
Park Hills city, St. Francois County.....	8,651	3,551	1,376	2,577	446	701	340	108	71	37
Parkville city, Platte County.....	5,158	1,974	1,255	1,625	130	174	73	396	0	396
Parkway village, Franklin County.....	439	193	81	130	13	22	11	0	0	0
Parma city, New Madrid County.....	713	283	120	202	65	43	26	0	0	0
Parnell city, Nodaway County.....	191	90	29	62	3	7	5	0	0	0
Pasadena Hills city, St. Louis County.....	930	433	196	193	66	42	19	0	0	0
Pasadena Park village, St. Louis County....	470	221	70	107	42	30	15	0	0	0
Pascola village, Pemiscot County.....	108	48	17	23	4	16	9	0	0	0
Passaic town, Bates County.....	34	12	6	7	7	2	1	0	0	0
Pattonsburg city, Daviess County.....	226	99	47	67	6	7	6	122	122	0
Paynesville village, Pike County.....	77	34	12	23	6	2	1	0	0	0
Peaceful Village village, Jefferson County....	9	4	1	2	1	1	1	0	0	0
Peculiar city, Cass County.....	4,608	1,704	964	1,529	199	212	123	0	0	0
Pendleton village, Warren County.....	43	14	6	15	8	0	0	0	0	0
Penermon village, Stoddard County.....	64	33	11	16	1	3	2	0	0	0
Perry city, Ralls County.....	693	323	150	162	20	38	28	0	0	0
Perryville city, Perry County.....	7,948	3,288	1,496	2,316	340	508	269	277	217	60
Pevely city, Jefferson County.....	5,474	2,128	983	1,751	250	362	217	10	0	10
Phelps City CDP, Atchison County.....	24	10	3	2	7	2	2	0	0	0
Phillipsburg village, Laclede County.....	202	72	36	66	11	17	8	0	0	0
Pickering town, Nodaway County.....	160	70	31	47	4	8	7	0	0	0
Piedmont city, Wayne County.....	1,910	823	355	481	115	136	64	67	67	0
Pierce City city.....	1,286	538	242	385	50	71	43	6	0	6
Barry County (part).....	0	0	0	0	0	0	0	0	0	0
Lawrence County (part).....	1,286	538	242	385	50	71	43	6	0	6

Table 10.

Household Relationship and Group Quarters Population: 2010—Con.

[For information on confidentiality protection, nonsampling error, and definitions, see Selected Appendixes at <www.census.gov/prod/cen2010/cph-1-a.pdf>]

State County Place	Household population							Group quarters population		
	Total	Householder	Relationship to householder					Total	Institutionalized population	Non-institutionalized population
			Spouse	Child	Other relatives	Nonrelatives				
						Total	Unmarried partner			
PLACE—Con.										
Pierpont village, Boone County.....	76	32	24	18	1	1	0	0	0	0
Pilot Grove city, Cooper County.....	708	304	144	191	38	31	15	60	60	0
Pilot Knob city, Iron County.....	746	335	130	189	38	54	36	0	0	0
Pine Lawn city, St. Louis County.....	3,275	1,189	211	1,239	480	156	85	0	0	0
Pineville city, McDonald County.....	754	287	127	257	44	39	21	37	37	0
Pinhook village, Mississippi County.....	30	17	5	6	2	0	0	0	0	0
Plato village, Texas County.....	109	41	27	35	2	4	3	0	0	0
Platte City city, Platte County.....	4,532	1,975	824	1,307	179	247	121	159	150	9
Platte Woods city, Platte County.....	385	163	103	98	11	10	4	0	0	0
Plattsburg city, Clinton County.....	2,261	936	470	642	127	86	48	58	56	2
Pleasant Hill city.....	8,025	2,959	1,665	2,750	271	380	225	88	86	2
Cass County (part).....	8,019	2,957	1,663	2,748	271	380	225	88	86	2
Jackson County (part).....	6	2	2	2	0	0	0	0	0	0
Pleasant Hope city, Polk County.....	614	243	123	182	25	41	23	0	0	0
Pleasant Valley city, Clay County.....	2,867	1,195	545	779	172	176	102	94	94	0
Plevna CDP, Knox County.....	21	16	4	0	0	1	1	0	0	0
Pocahontas town, Cape Girardeau County...	114	44	25	31	4	10	5	0	0	0
Pollock village, Sullivan County.....	89	39	17	25	4	4	3	0	0	0
Polo city, Caldwell County.....	563	229	95	165	35	39	23	12	0	12
Pomona CDP, Howell County.....	511	206	102	147	20	36	26	0	0	0
Pontiac CDP, Ozark County.....	175	88	55	22	8	2	2	0	0	0
Poplar Bluff city, Butler County.....	16,337	7,181	2,523	4,515	1,035	1,083	583	686	494	192
Portage Des Sioux city, St. Charles County..	328	136	71	94	17	10	7	0	0	0
Portageville city.....	3,191	1,346	587	954	174	130	97	37	37	0
New Madrid County (part).....	3,191	1,346	587	954	174	130	97	37	37	0
Pemiscot County (part).....	0	0	0	0	0	0	0	0	0	0
Potosi city, Washington County.....	2,482	1,114	412	707	103	146	77	178	178	0
Powersville village, Putnam County.....	60	33	15	6	5	1	0	0	0	0
Prairie Home city, Cooper County.....	280	121	67	75	9	8	3	0	0	0
Prathersville village, Clay County.....	124	56	33	27	4	4	1	0	0	0
Preston village, Hickory County.....	223	104	50	53	4	12	9	0	0	0
Princeton city, Mercer County.....	1,115	525	211	302	26	51	34	51	40	11
Purcell city, Jasper County.....	408	142	87	131	30	18	8	0	0	0
Purdin city, Linn County.....	190	79	37	63	7	4	3	0	0	0
Purdy city, Barry County.....	1,098	399	196	380	75	48	27	0	0	0
Puxico city, Stoddard County.....	849	364	158	256	42	29	13	32	32	0
Queen City city, Schuyler County.....	551	256	111	142	13	29	20	47	47	0
Quitman town, Nodaway County.....	45	23	9	7	3	3	1	0	0	0
Qulin city, Butler County.....	453	202	71	114	42	24	15	5	0	5
Randolph village, Clay County.....	52	24	10	9	5	4	2	0	0	0
Ravanna CDP, Mercer County.....	98	41	20	24	3	10	4	0	0	0
Ravenwood town, Nodaway County.....	440	185	94	131	10	20	14	0	0	0
Raymondville town, Texas County.....	363	157	72	104	11	19	17	0	0	0
Raymore city, Cass County.....	18,974	7,001	4,357	6,302	691	623	343	232	226	6
Raytown city, Jackson County.....	28,967	12,104	5,016	8,323	1,843	1,681	875	559	401	158
Rayville village, Ray County.....	223	68	35	72	41	7	6	0	0	0
Rea city, Andrew County.....	50	25	10	11	0	4	3	0	0	0
Redings Mill village, Newton County.....	151	64	37	36	9	5	4	0	0	0
Reeds town, Jasper County.....	95	35	18	36	1	5	1	0	0	0
Reeds Spring city, Stone County.....	913	374	195	252	44	48	30	0	0	0
Renick village, Randolph County.....	172	70	43	48	4	7	5	0	0	0
Rensselaer village, Ralls County.....	213	78	54	74	3	4	2	15	0	15
Republic city.....	14,588	5,516	2,991	4,795	580	706	394	163	159	4
Christian County (part).....	83	30	27	21	4	1	0	0	0	0
Greene County (part).....	14,505	5,486	2,964	4,774	576	705	394	163	159	4
Revere town, Clark County.....	79	36	21	18	2	2	1	0	0	0
Rhineland town, Montgomery County.....	142	60	34	36	9	3	3	0	0	0
Richards town, Vernon County.....	96	36	19	34	4	3	2	0	0	0
Rich Hill city, Bates County.....	1,396	567	257	390	92	90	41	0	0	0
Richland city.....	1,824	804	310	523	82	105	62	39	39	0
Camden County (part).....	117	48	22	36	6	5	3	0	0	0
Laclede County (part).....	133	53	14	45	9	12	10	0	0	0
Pulaski County (part).....	1,574	703	274	442	67	88	49	39	39	0
Richmond city, Ray County.....	5,604	2,430	1,038	1,553	250	333	193	193	178	15
Richmond Heights city, St. Louis County.....	8,547	4,244	1,518	1,903	285	597	270	56	0	56
Ridgely village, Platte County.....	104	38	29	31	2	4	1	0	0	0
Ridgeway city, Harrison County.....	464	197	95	136	11	25	17	0	0	0
Risco city, New Madrid County.....	346	149	74	87	15	21	13	0	0	0
Ritchey town, Newton County.....	82	32	15	24	5	6	3	0	0	0

Table 10.

Household Relationship and Group Quarters Population: 2010—Con.

[For information on confidentiality protection, nonsampling error, and definitions, see Selected Appendixes at <www.census.gov/prod/cen2010/cph-1-a.pdf>]

State County Place	Household population							Group quarters population		
	Total	Householder	Relationship to householder					Total	Institutionalized population	Non-institutionalized population
			Spouse	Child	Other relatives	Nonrelatives				
						Total	Unmarried partner			
PLACE—Con.										
River Bend village, Jackson County.....	10	5	3	0	1	1	1	0	0	0
Riverside city, Platte County.....	2,825	1,308	435	716	134	232	96	112	112	0
Riverview village, St. Louis County.....	2,856	1,125	284	1,024	237	186	124	0	0	0
Riverview Estates village, Cass County.....	82	28	23	27	2	2	1	0	0	0
Rives town, Dunklin County.....	63	30	12	13	1	7	1	0	0	0
Rochepoint city, Boone County.....	238	121	44	48	9	16	11	1	0	1
Rockaway Beach city, Taney County.....	816	365	161	191	43	56	39	25	0	25
Rock Hill city, St. Louis County.....	4,635	2,064	873	1,213	223	262	130	0	0	0
Rock Port city, Atchison County.....	1,263	588	275	322	27	51	37	55	55	0
Rockville city, Bates County.....	166	72	29	46	9	10	7	0	0	0
Rogersville city.....	3,073	1,138	603	1,098	95	139	97	0	0	0
Greene County (part).....	281	105	53	102	4	17	14	0	0	0
Webster County (part).....	2,792	1,033	550	996	91	122	83	0	0	0
Rolla city, Phelps County.....	16,983	7,574	2,667	3,909	595	2,238	505	2,576	398	2,178
Roscoe village, St. Clair County.....	124	51	26	33	9	5	4	0	0	0
Rosebud city, Gasconade County.....	409	179	85	104	12	29	13	0	0	0
Rosendale city, Andrew County.....	143	50	31	50	9	3	2	0	0	0
Rothville village, Chariton County.....	99	37	22	36	3	1	1	0	0	0
Rush Hill village, Audrain County.....	151	60	29	51	2	9	6	0	0	0
Rushville town, Buchanan County.....	303	112	64	95	11	21	16	0	0	0
Russellville city, Cole County.....	807	323	151	278	24	31	18	0	0	0
Rutledge town, Scotland County.....	109	38	23	42	0	6	2	0	0	0
Saddlebrooke village.....	202	77	64	45	10	6	5	0	0	0
Christian County (part).....	156	66	53	24	7	6	5	0	0	0
Taney County (part).....	46	11	11	21	3	0	0	0	0	0
Saginaw village, Newton County.....	297	129	64	70	12	22	15	0	0	0
St. Ann city, St. Louis County.....	13,016	5,894	1,864	3,635	800	823	442	4	0	4
St. Charles city, St. Charles County.....	61,171	26,715	12,116	16,132	2,376	3,832	1,881	4,623	917	3,706
St. Clair city, Franklin County.....	4,629	1,908	716	1,389	287	329	188	95	80	15
St. Clement CDP, Pike County.....	78	30	13	29	2	4	1	0	0	0
St. Cloud village, Crawford County.....	41	18	9	9	2	3	2	0	0	0
Ste. Genevieve city, Ste. Genevieve County	4,166	1,824	796	1,149	162	235	117	244	202	42
St. Elizabeth village, Miller County.....	302	115	65	111	6	5	4	34	34	0
St. Francisville CDP, Clark County.....	179	70	35	49	5	20	12	0	0	0
St. George city, St. Louis County.....	1,337	673	209	319	44	92	54	0	0	0
St. James city, Phelps County.....	3,865	1,632	676	1,165	157	235	135	351	351	0
St. John city, St. Louis County.....	6,439	2,624	992	1,917	461	445	229	78	78	0
St. Joseph city, Buchanan County.....	72,287	29,727	12,491	20,533	4,236	5,300	2,535	4,493	3,104	1,389
St. Louis city.....	307,316	142,057	32,966	81,820	25,258	25,215	12,267	11,978	4,822	7,156
St. Martins city, Cole County.....	1,140	451	261	344	36	48	22	0	0	0
St. Mary city, Ste. Genevieve County.....	360	159	60	104	8	29	20	0	0	0
St. Paul city, St. Charles County.....	1,829	638	518	581	62	30	14	0	0	0
St. Peters city, St. Charles County.....	52,372	20,861	11,216	15,801	2,194	2,300	1,221	203	184	19
St. Robert city, Pulaski County.....	4,309	1,827	766	1,312	176	228	108	31	28	3
St. Thomas town, Cole County.....	263	95	60	102	4	2	2	0	0	0
Salem city, Dent County.....	4,828	2,152	862	1,335	210	269	138	122	83	39
Salisbury city, Chariton County.....	1,610	698	336	467	47	62	36	8	0	8
Sappington CDP, St. Louis County.....	7,579	3,520	1,623	1,973	225	238	133	1	0	1
Sarcoix city, Jasper County.....	1,304	526	248	379	75	76	39	26	26	0
Savannah city, Andrew County.....	4,926	2,043	966	1,477	199	241	156	131	120	11
Schell City city, Vernon County.....	249	115	42	71	12	9	4	0	0	0
Scotsdale town, Jefferson County.....	222	81	53	69	11	8	6	0	0	0
Scott City city.....	4,548	1,794	900	1,377	244	233	132	17	0	17
Cape Girardeau County (part).....	0	0	0	0	0	0	0	0	0	0
Scott County (part).....	4,548	1,794	900	1,377	244	233	132	17	0	17
Sedalia city, Pettis County.....	20,894	8,850	3,480	5,805	1,157	1,602	802	493	289	204
Sedgewickville village, Bollinger County.....	173	61	31	60	5	16	10	0	0	0
Seligman city, Barry County.....	851	320	162	242	87	40	25	0	0	0
Senath city, Dunklin County.....	1,693	661	320	555	96	61	37	74	74	0
Seneca city, Newton County.....	2,279	877	423	752	127	100	52	57	57	0
Seymour city, Webster County.....	1,879	746	350	611	83	89	49	42	42	0
Shelbina city, Shelby County.....	1,630	717	333	441	46	93	43	74	74	0
Shelbyville city, Shelby County.....	545	240	123	144	13	25	12	7	7	0
Sheldon city, Vernon County.....	543	208	86	173	29	47	23	0	0	0
Shell Knob CDP.....	1,379	661	390	192	71	65	35	0	0	0
Barry County (part).....	1,046	523	315	116	51	41	25	0	0	0
Stone County (part).....	333	138	75	76	20	24	10	0	0	0

Table 10.

Household Relationship and Group Quarters Population: 2010—Con.

[For information on confidentiality protection, nonsampling error, and definitions, see Selected Appendixes at <www.census.gov/prod/cen2010/cph-1-a.pdf>]

State County Place	Household population							Group quarters population		
	Total	House- holder	Relationship to householder					Total	Institution- alized population	Non- institution- alized population
			Spouse	Child	Other relatives	Nonrelatives				
						Total	Unmarried partner			
PLACE—Con.										
Sheridan town, Worth County.....	195	98	45	46	3	3	3	0	0	0
Shoal Creek Drive village, Newton County...	337	141	75	93	12	16	6	0	0	0
Shoal Creek Estates village, Newton County	96	35	25	28	5	3	1	0	0	0
Shrewsbury city, St. Louis County.....	5,934	3,218	1,038	1,168	134	376	156	320	200	120
Sibley village, Jackson County.....	357	129	79	111	20	18	12	0	0	0
Sikeston city.....	16,009	6,749	2,776	4,700	1,004	780	398	309	253	56
New Madrid County (part).....	1,740	720	366	485	102	67	38	0	0	0
Scott County (part).....	14,269	6,029	2,410	4,215	902	713	360	309	253	56
Silex village, Lincoln County.....	144	57	21	52	7	7	5	43	0	43
Silver Creek village, Newton County.....	623	249	174	143	27	30	8	0	0	0
Skidmore city, Nodaway County.....	284	122	64	75	7	16	11	0	0	0
Slater city, Saline County.....	1,808	785	327	481	104	111	70	48	46	2
Smithton city, Pettis County.....	557	206	110	185	26	30	18	13	4	9
Smithville city.....	8,337	3,115	1,899	2,778	271	274	141	88	80	8
Clay County (part).....	8,337	3,115	1,899	2,778	271	274	141	88	80	8
Platte County (part).....	0	0	0	0	0	0	0	0	0	0
South Fork CDP, Howell County.....	241	90	54	68	23	6	3	0	0	0
South Gifford village, Macon County.....	50	19	12	15	0	4	2	0	0	0
South Gorin town, Scotland County.....	91	44	16	25	4	2	1	0	0	0
South Greenfield village, Dade County.....	90	40	21	22	2	5	3	0	0	0
South Lineville town, Mercer County.....	28	13	6	6	1	2	2	0	0	0
Southwest City town, McDonald County.....	970	319	150	335	85	81	39	0	0	0
Spanish Lake CDP, St. Louis County.....	19,483	7,730	2,294	6,897	1,584	978	576	167	143	24
Sparta city, Christian County.....	1,756	696	346	577	64	73	47	0	0	0
Spickard city, Grundy County.....	254	112	48	57	14	23	12	0	0	0
Spokane CDP, Christian County.....	177	56	41	69	4	7	3	0	0	0
Springfield city.....	148,759	69,754	23,964	33,193	6,959	14,889	5,698	10,739	3,302	7,437
Christian County (part).....	2	1	0	0	0	1	0	0	0	0
Greene County (part).....	148,757	69,753	23,964	33,193	6,959	14,888	5,698	10,739	3,302	7,437
Stanberry city, Gentry County.....	1,120	477	249	317	36	41	25	65	52	13
Stark City town, Newton County.....	139	60	28	36	7	8	5	0	0	0
Steele city, Pemiscot County.....	2,127	838	339	666	164	120	67	45	45	0
Steelville city, Crawford County.....	1,500	638	217	423	93	129	79	142	142	0
Stella town, Newton County.....	158	65	29	52	7	5	4	0	0	0
Stewartville city, DeKalb County.....	750	298	152	220	42	38	19	0	0	0
Stockton city, Cedar County.....	1,752	774	340	470	94	74	52	67	67	0
Stotesbury town, Vernon County.....	18	7	5	4	1	1	0	0	0	0
Stotts City city, Lawrence County.....	220	84	38	46	27	25	9	0	0	0
Stoutland city.....	192	93	35	40	12	12	10	0	0	0
Camden County (part).....	152	74	28	33	8	9	8	0	0	0
Laclede County (part).....	40	19	7	7	4	3	2	0	0	0
Stoutsville village, Monroe County.....	36	16	13	5	2	0	0	0	0	0
Stover city, Morgan County.....	1,049	453	192	275	51	78	42	45	43	2
Strafford city, Greene County.....	2,288	867	469	771	83	98	55	70	70	0
Strasburg city, Cass County.....	141	54	31	45	8	3	0	0	0	0
Sturgeon city, Boone County.....	859	361	179	237	33	49	30	13	12	1
Sugar Creek city.....	3,345	1,420	554	832	282	257	137	0	0	0
Clay County (part).....	0	0	0	0	0	0	0	0	0	0
Jackson County (part).....	3,345	1,420	554	832	282	257	137	0	0	0
Sullivan city.....	6,908	2,829	1,186	2,115	347	431	259	173	148	25
Crawford County (part).....	1,416	574	251	461	60	70	45	58	58	0
Franklin County (part).....	5,492	2,255	935	1,654	287	361	214	115	90	25
Summersville city.....	502	232	94	123	20	33	14	0	0	0
Shannon County (part).....	72	34	12	19	1	6	2	0	0	0
Texas County (part).....	430	198	82	104	19	27	12	0	0	0
Sumner town, Chariton County.....	102	52	15	25	6	4	1	0	0	0
Sundown CDP, Ozark County.....	48	26	17	1	1	3	2	0	0	0
Sunrise Beach village.....	431	207	89	83	12	40	27	0	0	0
Camden County (part).....	357	172	69	74	9	33	24	0	0	0
Morgan County (part).....	74	35	20	9	3	7	3	0	0	0
Sunset Hills city, St. Louis County.....	8,199	3,424	2,144	2,243	179	209	127	297	243	54
Sweet Springs city, Saline County.....	1,426	575	254	389	93	115	43	58	58	0
Sycamore Hills village, St. Louis County.....	668	282	125	177	32	52	24	0	0	0
Syracuse city, Morgan County.....	172	68	31	46	15	12	9	0	0	0
Tallapoosa city, New Madrid County.....	168	68	25	47	17	11	7	0	0	0

Table 10.

Household Relationship and Group Quarters Population: 2010—Con.

[For information on confidentiality protection, nonsampling error, and definitions, see Selected Appendixes at <www.census.gov/prod/cen2010/cph-1-a.pdf>]

State County Place	Household population							Group quarters population		
	Total	Householder	Relationship to householder					Total	Institutionalized population	Non-institutionalized population
			Spouse	Child	Other relatives	Nonrelatives				
						Total	Unmarried partner			
PLACE—Con.										
Taneyville village, Taney County.....	396	149	70	132	29	16	11	0	0	0
Taos city, Cole County.....	878	331	207	293	24	23	15	0	0	0
Tarkio city, Atchison County.....	1,540	703	330	395	46	66	42	43	33	10
Tarrants village, Pike County.....	22	12	7	3	0	0	0	0	0	0
Terre du Lac CDP, St. Francois County.....	2,320	954	571	569	103	123	74	0	0	0
Thayer city, Oregon County.....	2,168	955	405	576	111	121	60	75	75	0
Theodosia village, Ozark County.....	243	122	51	46	9	15	8	0	0	0
Thomasville CDP, Oregon County.....	68	32	12	20	2	2	1	0	0	0
Three Creeks village, Warren County.....	6	3	3	0	0	0	0	0	0	0
Tightwad village, Henry County.....	69	31	15	14	2	7	6	0	0	0
Tina village, Carroll County.....	157	60	37	42	11	7	5	0	0	0
Tindall town, Grundy County.....	77	32	16	24	1	4	2	0	0	0
Tipton city, Moniteau County.....	2,048	876	446	595	55	76	48	1,214	1,214	0
Town and Country city, St. Louis County.....	9,557	3,591	2,592	2,876	185	313	74	1,258	736	522
Tracy city, Platte County.....	208	81	46	58	15	8	7	0	0	0
Trenton city, Grundy County.....	5,651	2,559	1,100	1,479	200	313	179	350	190	160
Trimble city, Clinton County.....	646	269	124	194	23	36	20	0	0	0
Triplett city, Chariton County.....	41	21	9	5	1	5	2	0	0	0
Troy city, Lincoln County.....	10,258	3,843	1,942	3,496	457	520	277	282	252	30
Truesdale city, Warren County.....	732	270	100	259	43	60	32	0	0	0
Truxton village, Lincoln County.....	91	32	16	36	1	6	1	0	0	0
Turney village, Clinton County.....	148	64	29	42	3	10	6	0	0	0
Tuscumbia town, Miller County.....	141	55	26	32	17	11	6	62	62	0
Twin Oaks village, St. Louis County.....	392	177	91	92	10	22	9	0	0	0
Umber View Heights village, Cedar County..	48	25	13	8	1	1	1	0	0	0
Union city, Franklin County.....	10,108	3,902	1,863	3,315	404	624	324	96	96	0
Union Star town, DeKalb County.....	437	175	96	132	17	17	8	0	0	0
Unionville city, Putnam County.....	1,808	844	331	481	57	95	60	57	46	11
Unity Village village, Jackson County.....	86	65	6	8	1	6	3	13	0	13
University City city, St. Louis County.....	35,139	16,154	5,466	8,520	2,168	2,831	927	232	200	32
Uplands Park village, St. Louis County.....	445	168	62	141	56	18	11	0	0	0
Urbana city, Dallas County.....	397	163	85	119	13	17	10	20	0	20
Urich city, Henry County.....	505	216	98	150	22	19	12	0	0	0
Utica village, Livingston County.....	269	106	65	75	9	14	9	0	0	0
Valley Park city, St. Louis County.....	6,740	2,974	1,199	1,897	245	425	225	202	202	0
Van Buren town, Carter County.....	788	362	135	216	33	42	18	31	31	0
Vandalia city.....	2,473	1,105	452	645	122	149	98	1,426	1,426	0
Audrain County (part).....	2,473	1,105	452	645	122	149	98	1,426	1,426	0
Ralls County (part).....	0	0	0	0	0	0	0	0	0	0
Vandiver village, Audrain County.....	71	29	20	19	2	1	1	0	0	0
Vanduser village, Scott County.....	239	94	33	66	21	25	9	28	0	28
Velda City city, St. Louis County.....	1,420	578	108	453	203	78	39	0	0	0
Velda Village Hills village, St. Louis County..	1,055	427	110	305	167	46	24	0	0	0
Verona town, Lawrence County.....	619	206	111	224	56	22	10	0	0	0
Versailles city, Morgan County.....	2,298	1,034	386	655	105	118	67	184	184	0
Viburnum city, Iron County.....	671	278	149	199	21	24	10	22	22	0
Vienna city, Maries County.....	543	264	100	138	14	27	18	67	67	0
Village of Four Seasons village, Camden County.....	2,217	966	615	492	47	97	57	0	0	0
Villa Ridge CDP, Franklin County.....	2,624	948	572	813	165	126	66	12	12	0
Vinita Park city, St. Louis County.....	1,875	761	259	570	193	92	40	5	5	0
Vinita Terrace village, St. Louis County.....	277	108	44	89	18	18	7	0	0	0
Vista village, St. Clair County.....	54	22	12	19	0	1	1	0	0	0
Waco city, Jasper County.....	87	34	22	23	5	3	2	0	0	0
Walker city, Vernon County.....	270	113	58	76	7	16	9	0	0	0
Walnut Grove city, Greene County.....	665	274	136	191	36	28	14	0	0	0
Wardell town, Pemiscot County.....	427	172	73	134	35	13	7	0	0	0
Wardsville village, Cole County.....	1,506	516	343	565	41	41	20	0	0	0
Warrensburg city, Johnson County.....	15,760	6,803	2,456	3,725	486	2,290	456	3,078	499	2,579
Warrenton city, Warren County.....	7,642	2,927	1,375	2,544	348	448	244	238	193	45
Warsaw city, Benton County.....	2,012	914	380	510	94	114	51	115	94	21
Warson Woods city, St. Louis County.....	1,962	760	522	626	30	24	10	0	0	0
Washburn city, Barry County.....	435	178	78	127	20	32	22	0	0	0
Washington city, Franklin County.....	13,796	5,863	2,833	3,945	453	702	394	186	186	0
Wasola CDP, Ozark County.....	113	49	25	27	5	7	3	0	0	0
Watson village, Atchison County.....	100	40	20	28	7	5	3	0	0	0
Waverly city, Lafayette County.....	773	317	181	223	28	24	17	76	76	0
Wayland city, Clark County.....	533	233	101	150	14	35	25	0	0	0
Waynesville city, Pulaski County.....	4,690	1,894	934	1,450	170	242	118	140	123	17
Weatherby town, DeKalb County.....	107	41	17	32	8	9	7	0	0	0
Weatherby Lake city, Platte County.....	1,715	699	510	406	60	40	23	8	0	8
Weaubleau city, Hickory County.....	418	190	80	98	23	27	12	0	0	0

Table 10.

Household Relationship and Group Quarters Population: 2010—Con.

[For information on confidentiality protection, nonsampling error, and definitions, see Selected Appendixes at <www.census.gov/prod/cen2010/cph-1-a.pdf>]

State County Place	Household population							Group quarters population		
	Total	Householder	Relationship to householder					Total	Institutionalized population	Noninstitutionalized population
			Spouse	Child	Other relatives	Nonrelatives				
						Total	Unmarried partner			
PLACE—Con.										
Webb City city, Jasper County.....	10,877	4,230	2,024	3,424	522	677	318	119	94	25
Webster Groves city, St. Louis County.....	22,230	9,156	4,975	6,759	542	798	338	765	315	450
Weingarten CDP, Ste. Genevieve County....	133	52	28	42	2	9	7	0	0	0
Weldon Spring city, St. Charles County.....	5,310	2,050	1,453	1,567	148	92	44	133	133	0
Weldon Spring Heights town, St. Charles County.....	91	35	28	16	10	2	1	0	0	0
Wellington city, Lafayette County.....	812	322	177	258	29	26	14	0	0	0
Wellston city, St. Louis County.....	2,313	785	115	996	305	112	59	0	0	0
Wellsville city, Montgomery County.....	1,132	446	210	348	64	64	37	85	85	0
Wentworth village, Newton County.....	147	54	29	46	12	6	4	0	0	0
Wentzville city, St. Charles County.....	28,933	9,767	6,376	10,871	922	997	567	137	133	4
West Alton city, St. Charles County.....	522	203	101	138	45	35	17	0	0	0
Westboro city, Atchison County.....	141	56	31	46	2	6	4	0	0	0
West Line village, Cass County.....	97	37	20	30	6	4	3	0	0	0
Weston city, Platte County.....	1,641	702	345	474	61	59	28	0	0	0
Westphalia city, Osage County.....	327	166	66	82	4	9	9	62	62	0
West Plains city, Howell County.....	11,497	5,001	2,098	3,255	452	691	350	489	350	139
West Sullivan town, Crawford County.....	119	41	23	44	3	8	6	0	0	0
Westwood village, St. Louis County.....	278	120	81	62	3	12	6	0	0	0
Wheatland city, Hickory County.....	371	185	57	92	10	27	16	0	0	0
Wheaton city, Barry County.....	696	274	125	228	26	43	22	0	0	0
Wheeling city, Livingston County.....	271	107	58	79	13	14	10	0	0	0
Whiteman AFB CDP, Johnson County.....	2,095	625	534	912	17	7	4	461	0	461
Whiteside village, Lincoln County.....	75	29	12	18	6	10	6	0	0	0
Whitewater town, Cape Girardeau County....	125	46	26	32	16	5	2	0	0	0
Wilbur Park village, St. Louis County.....	471	203	99	123	24	22	16	0	0	0
Wildwood city, St. Louis County.....	35,451	12,112	9,110	12,919	674	636	329	66	62	4
Willard city, Greene County.....	5,219	1,901	1,136	1,817	147	218	121	69	56	13
Williamsville city, Wayne County.....	342	148	66	85	25	18	10	0	0	0
Willow Springs city, Howell County.....	2,184	925	391	641	61	166	71	0	0	0
Wilson City village, Mississippi County.....	115	56	3	29	20	7	6	0	0	0
Winchester city, St. Louis County.....	1,453	596	266	454	60	77	37	94	94	0
Windsor city.....	2,855	1,193	577	804	133	148	85	46	46	0
Henry County (part).....	2,758	1,156	555	783	121	143	84	46	46	0
Pettis County (part).....	97	37	22	21	12	5	1	0	0	0
Windsor Place village, Cooper County.....	309	113	68	102	14	12	6	0	0	0
Winfield city, Lincoln County.....	1,372	525	247	437	71	92	52	32	0	32
Winigan CDP, Sullivan County.....	44	17	12	13	1	1	1	0	0	0
Winona city, Shannon County.....	1,335	529	247	420	55	84	63	0	0	0
Winston village, Daviess County.....	259	95	47	79	15	23	11	0	0	0
Wood Heights city, Ray County.....	717	257	171	235	25	29	17	0	0	0
Woodson Terrace city, St. Louis County.....	4,063	1,603	569	1,266	326	299	175	0	0	0
Wooldridge village, Cooper County.....	61	32	8	16	3	2	0	0	0	0
Worth village, Worth County.....	63	23	12	18	4	6	4	0	0	0
Wortham CDP, St. Francois County.....	275	103	50	85	12	25	11	0	0	0
Worthington village, Putnam County.....	81	33	15	22	6	5	2	0	0	0
Wright City city, Warren County.....	3,119	1,178	548	1,028	150	215	122	0	0	0
Wyaconda city, Clark County.....	227	108	47	60	4	8	7	0	0	0
Wyatt city, Mississippi County.....	319	135	62	87	19	16	12	0	0	0
Zalma village, Bollinger County.....	122	54	25	27	11	5	2	0	0	0

Table 11.
Housing Occupancy and Tenure: 2010

[For information on confidentiality protection, nonsampling error, and definitions, see Selected Appendixes at <www.census.gov/prod/cen2010/cph-1-a.pdf>]

State County County Subdivision Place	Total housing units	Occupied housing units						Vacant housing units				
		Total	Owner occupied		Renter occupied	Average household size		Total	For seasonal, recrea- tional, or occasional use	Vacancy rate		
			Number	Percent of occupied housing units		Owner- occupied units	Renter- occupied units			Available housing	Home- owner	Rental
Missouri.....	2,712,729	2,375,611	1,633,610	68.8	742,001	2.54	2.25	337,118	80,374	5.4	2.6	11.1
Adair County.....	11,263	9,877	5,809	58.8	4,068	2.43	2.11	1,386	250	4.3	2.1	7.4
Benton township.....	8,386	7,547	3,826	50.7	3,721	2.37	2.08	839	58	5.0	2.5	7.4
Kirksville city.....	7,434	6,714	3,078	45.8	3,636	2.30	2.07	720	34	5.1	2.4	7.2
Clay township.....	292	244	215	88.1	29	2.52	2.93	48	9	0.4	0.0	3.3
Liberty township.....	180	141	125	88.7	16	2.26	2.56	39	9	2.1	0.8	11.1
Morrow township.....	235	169	151	89.3	18	2.53	2.72	66	37	1.7	1.3	5.3
Nineveh township.....	627	533	446	83.7	87	2.46	2.18	94	17	2.5	0.7	11.2
Novinger city.....	246	206	160	77.7	46	2.28	1.98	40	0	4.6	0.6	16.4
Pettis township.....	433	314	267	85.0	47	2.55	2.43	119	74	2.2	1.8	4.0
Millard village.....	45	40	32	80.0	8	2.09	2.75	5	0	4.8	3.0	11.1
Polk township.....	274	232	198	85.3	34	2.84	2.24	42	9	2.9	1.5	10.0
Greentop city (part).....	38	35	29	82.9	6	2.34	2.83	3	0	2.7	0.0	14.3
Salt River township.....	473	421	346	82.2	75	2.51	2.35	52	4	2.5	2.0	5.1
Brashear city.....	133	120	85	70.8	35	2.40	1.97	13	0	0.8	1.2	0.0
Walnut township.....	159	98	79	80.6	19	2.54	2.95	61	28	2.0	0.0	9.5
Wilson township.....	204	178	156	87.6	22	2.78	3.14	26	5	2.2	2.5	0.0
Gibbs village.....	42	34	28	82.4	6	3.07	3.50	8	1	0.0	0.0	0.0
Andrew County.....	7,306	6,700	5,263	78.6	1,437	2.64	2.24	606	95	2.4	1.5	5.5
Benton township.....	454	388	332	85.6	56	2.66	2.46	66	4	2.2	1.1	8.2
Bolckow city.....	96	78	60	76.9	18	2.47	2.17	18	0	3.2	0.0	14.3
Rosendale city.....	74	50	38	76.0	12	2.84	2.92	24	0	8.6	8.9	7.7
Clay township.....	105	94	81	86.2	13	2.69	3.15	11	1	2.1	0.0	13.3
Empire township.....	175	154	139	90.3	15	2.77	2.53	21	6	1.2	0.7	6.3
Jackson township.....	270	239	209	87.4	30	2.64	2.27	31	2	1.2	0.5	6.3
Fillmore city.....	89	70	61	87.1	9	2.66	2.44	19	1	2.7	1.6	10.0
Jefferson township.....	1,876	1,781	1,441	80.9	340	2.65	2.44	95	5	2.2	1.6	4.5
Country Club village.....	1,012	960	716	74.6	244	2.64	2.29	52	3	2.2	1.8	3.6
Lincoln township.....	565	460	374	81.3	86	2.61	2.43	105	55	1.5	0.5	5.4
Amazonia village.....	136	118	92	78.0	26	2.50	3.15	18	2	1.7	0.0	7.1
Monroe township.....	321	297	265	89.2	32	2.72	2.28	24	0	2.3	1.1	11.1
Cosby village.....	52	45	37	82.2	8	2.81	2.50	7	0	6.3	5.1	11.1
Nodaway township.....	2,827	2,645	1,861	70.4	784	2.67	2.09	182	15	2.9	1.8	5.4
Savannah city.....	2,187	2,043	1,325	64.9	718	2.61	2.05	144	10	3.2	2.1	5.2
Platte township.....	209	186	156	83.9	30	2.22	2.67	23	2	0.0	0.0	0.0
Rea city.....	25	25	24	96.0	1	1.92	4.00	0	0	0.0	0.0	0.0
Rochester township.....	504	456	405	88.8	51	2.49	2.18	48	5	3.3	2.6	8.8
Atchison County.....	2,985	2,498	1,768	70.8	730	2.33	2.01	487	42	5.5	2.7	11.6
Benton township.....	23	11	7	63.6	4	2.14	2.00	12	8	0.0	0.0	0.0
Buchanan township.....	50	39	29	74.4	10	2.21	1.90	11	3	4.9	3.3	9.1
Clark township.....	469	393	293	74.6	100	2.36	2.04	76	7	6.8	2.6	17.4
Fairfax city.....	343	285	219	76.8	66	2.30	2.05	58	3	8.0	2.7	22.4
Clay township.....	900	797	572	71.8	225	2.33	1.82	103	6	5.0	2.7	10.4
Rock Port city (part).....	665	587	406	69.2	181	2.30	1.82	78	2	5.6	3.1	10.8
Colfax township.....	39	28	15	53.6	13	2.67	1.92	11	0	6.7	11.8	0.0
Dale township.....	117	97	68	70.1	29	2.16	2.90	20	2	3.0	1.4	6.5
Lincoln township.....	214	167	123	73.7	44	2.26	2.27	47	4	2.9	2.4	4.3
Blanchard CDP.....	15	9	7	77.8	2	2.29	3.00	6	1	0.0	0.0	0.0
Westboro city.....	71	56	44	78.6	12	2.55	2.42	15	1	5.1	2.2	14.3
Nishnabotna township.....	89	68	46	67.6	22	2.28	2.27	21	0	2.9	0.0	8.3
Watson village.....	47	40	29	72.5	11	2.41	2.73	7	0	0.0	0.0	0.0
Polk township.....	115	89	67	75.3	22	2.42	2.91	26	3	5.3	0.0	17.9
Tarkio township.....	925	777	527	67.8	250	2.35	1.89	148	9	6.5	3.1	12.8
Tarkio city.....	844	703	476	67.7	227	2.33	1.91	141	9	7.0	3.2	14.0
Templeton township.....	44	32	21	65.6	11	2.38	2.64	12	0	3.0	4.5	0.0
Phelps City CDP.....	14	10	8	80.0	2	2.75	1.00	4	0	0.0	0.0	0.0
Rock Port city (part).....	2	1	1	100.0	0	1.00	0.00	1	0	0.0	0.0	(X)
Audrain County.....	10,852	9,590	6,823	71.1	2,767	2.48	2.35	1,262	83	5.5	3.0	11.2
Cuivre township.....	1,835	1,572	1,134	72.1	438	2.32	2.26	263	19	5.7	3.6	11.1
Farber city.....	164	150	112	74.7	38	2.12	2.24	14	1	3.2	1.8	7.3
Vandalia city (part).....	1,295	1,105	764	69.1	341	2.24	2.22	190	6	6.4	4.6	10.4
Linn township.....	276	244	198	81.1	46	2.59	2.24	32	10	0.8	0.0	4.2
Laddonia city (part).....	5	3	1	33.3	2	4.00	1.50	2	1	0.0	0.0	0.0
Rush Hill village.....	69	60	48	80.0	12	2.71	1.75	9	2	0.0	0.0	0.0
Loutre township.....	410	357	287	80.4	70	2.37	2.07	53	6	2.9	2.3	5.4
Benton City village.....	59	49	41	83.7	8	2.15	2.00	10	1	2.0	2.4	0.0
Martinsburg town.....	152	137	98	71.5	39	2.39	1.79	15	2	5.5	3.9	9.3
Prairie township.....	458	386	310	80.3	76	2.35	2.70	72	6	2.8	2.0	6.2
Laddonia city (part).....	269	223	170	76.2	53	2.21	2.47	46	1	4.2	3.4	7.0
Saling township.....	361	337	292	86.6	45	4.33	3.31	24	2	2.3	1.7	6.3
Salt River township.....	4,398	3,920	2,782	71.0	1,138	2.38	2.37	478	23	6.4	3.5	12.8
Mexico city (part).....	3,199	2,903	1,921	66.2	982	2.32	2.35	296	13	5.5	4.1	8.3
South Fork township.....	2,435	2,164	1,298	60.0	866	2.39	2.27	271	11	6.1	3.0	10.5
Mexico city (part).....	2,073	1,824	990	54.3	834	2.37	2.27	249	7	6.9	3.4	10.7
Vandiver village.....	33	29	27	93.1	2	2.41	3.00	4	1	0.0	0.0	0.0
Wilson township.....	679	610	522	85.6	88	2.68	2.68	69	6	2.8	1.5	10.1
Centralia city (part).....	0	0	0	(X)	0	0.00	0.00	0	0	(X)	(X)	(X)

Table 11.
Housing Occupancy and Tenure: 2010—Con.

[For information on confidentiality protection, nonsampling error, and definitions, see Selected Appendixes at <www.census.gov/prod/cen2010/cph-1-a.pdf>]

State County County Subdivision Place	Total housing units	Occupied housing units						Vacant housing units					
		Total	Owner occupied		Renter occupied	Average household size		Total	For seasonal, recrea- tional, or occasional use	Vacancy rate			
			Number	Percent of occupied housing units		Owner- occupied units	Renter- occupied units			Available housing	Home- owner	Rental	
Barry County.....	17,523	14,057	10,411	74.1	3,646	2.51	2.52	3,466	1,743	5.1	3.2	10.1	
Ash township.....	397	350	293	83.7	57	2.70	2.75	47	1	1.9	1.7	3.4	
Butterfield township.....	388	319	225	70.5	94	3.04	3.07	69	1	8.6	2.6	20.3	
Butterfield village.....	185	146	99	67.8	47	3.25	3.15	39	0	8.8	2.0	20.3	
Capps Creek township.....	250	222	177	79.7	45	2.85	2.80	28	6	2.2	1.1	6.3	
Monett city (part).....	1	1	0	0.0	1	0.00	4.00	0	0	0.0	(X)	0.0	
Pierce City city (part).....	0	0	0	(X)	0	0.00	0.00	0	0	(X)	(X)	(X)	
Corsicana township.....	156	144	120	83.3	24	2.94	2.71	12	0	0.7	0.8	0.0	
Crane Creek township.....	391	356	291	81.7	65	2.60	2.80	35	2	3.2	2.3	7.0	
Exeter township.....	719	633	460	72.7	173	2.53	2.69	86	0	4.8	3.1	8.9	
Exeter city.....	344	293	191	65.2	102	2.60	2.70	51	0	5.4	3.9	8.1	
Flat Creek township.....	2,599	2,347	1,675	71.4	672	2.50	2.45	252	25	4.9	3.4	8.3	
Cassville city.....	1,402	1,275	851	66.7	424	2.45	2.39	127	9	5.1	3.5	8.2	
Jenkins township.....	193	153	130	85.0	23	2.65	2.30	40	9	2.4	2.2	4.0	
Kings Prairie township.....	399	360	299	83.1	61	2.74	2.49	39	6	1.9	1.3	4.7	
Monett city (part).....	5	5	4	80.0	1	2.75	2.00	0	0	0.0	0.0	0.0	
Liberty township.....	501	437	354	81.0	83	2.60	2.95	64	4	2.7	1.9	5.7	
McDonald township.....	380	328	269	82.0	59	2.63	2.47	52	5	2.1	1.1	6.3	
McDowell township.....	136	117	90	76.9	27	2.47	2.44	19	2	2.5	2.2	3.4	
Mineral township.....	408	360	297	82.5	63	2.37	2.49	48	12	1.9	1.0	5.9	
Monett township.....	2,798	2,463	1,380	56.0	1,083	2.70	2.40	335	19	6.8	4.3	9.9	
Monett city (part).....	2,525	2,208	1,173	53.1	1,035	2.66	2.39	317	18	7.3	4.8	10.0	
Mountain township.....	147	131	109	83.2	22	2.45	1.77	16	5	1.5	1.8	0.0	
Ozark township.....	406	364	311	85.4	53	2.61	2.72	42	2	1.9	0.9	7.0	
Pioneer township.....	89	75	59	78.7	16	2.54	2.69	14	1	2.6	0.0	11.1	
Pleasant Ridge township.....	193	179	130	72.6	49	2.71	2.73	14	1	1.6	0.8	3.9	
Purdy township.....	852	727	483	66.4	244	2.73	2.67	125	9	5.8	3.0	10.9	
Purdy city.....	452	399	245	61.4	154	2.81	2.66	53	4	4.9	2.0	9.4	
Roaring River township.....	1,102	620	540	87.1	80	2.17	2.04	482	416	4.1	3.7	7.0	
Chain-O-Lakes village.....	84	57	50	87.7	7	2.10	3.00	27	26	0.0	0.0	0.0	
Eagle Rock CDP.....	176	98	85	86.7	13	2.15	1.23	78	69	5.8	6.6	0.0	
Shell Knob township.....	1,042	564	474	84.0	90	2.11	1.98	478	406	8.1	2.7	28.9	
Shell Knob CDP (part).....	521	273	211	77.3	62	2.08	1.71	248	200	11.6	1.9	33.7	
Sugar Creek township.....	817	708	507	71.6	201	2.54	2.79	109	14	6.6	4.7	11.1	
Seligman city.....	375	320	205	64.1	115	2.59	2.79	55	0	8.0	4.2	14.2	
Washburn township.....	489	447	344	77.0	103	2.59	2.68	42	3	4.7	2.0	12.7	
Washburn city.....	203	178	120	67.4	58	2.35	2.64	25	1	8.7	4.0	17.1	
Wheaton township.....	503	431	294	68.2	137	2.67	2.54	72	0	7.6	4.5	13.7	
Wheaton city.....	333	274	167	60.9	107	2.57	2.50	59	0	10.9	7.6	15.5	
White River township.....	2,168	1,222	1,100	90.0	122	2.01	2.33	946	794	6.4	5.4	14.6	
Arrow Point village.....	79	43	36	83.7	7	1.94	2.29	36	23	4.4	2.7	12.5	
Emerald Beach village.....	245	117	107	91.5	10	1.96	1.80	128	122	2.5	1.8	9.1	
Golden CDP.....	216	131	115	87.8	16	2.07	2.63	85	73	3.6	2.5	10.5	
Shell Knob CDP (part).....	451	250	231	92.4	19	2.01	1.89	201	179	6.0	6.1	5.0	
Barton County.....	5,600	4,929	3,532	71.7	1,397	2.52	2.44	671	60	4.3	1.9	9.9	
Barton City township.....	105	88	77	87.5	11	2.90	2.45	17	1	5.4	2.5	21.4	
Central township.....	242	214	179	83.6	35	2.59	2.80	28	11	1.4	0.0	7.9	
City township.....	2,099	1,866	1,162	62.3	704	2.40	2.35	233	6	6.0	2.9	10.9	
Lamar city.....	2,099	1,866	1,162	62.3	704	2.40	2.35	233	6	6.0	2.9	10.9	
Doylestown township.....	97	86	66	76.7	20	2.70	2.65	11	0	0.0	0.0	0.0	
Golden City township.....	554	469	341	72.7	128	2.32	2.34	85	8	5.6	4.2	9.2	
Golden City city.....	393	325	231	71.1	94	2.35	2.29	68	4	6.6	5.3	9.6	
Lamar township.....	633	582	465	79.9	117	2.48	2.88	51	8	3.0	0.4	11.9	
Lamar Heights city.....	90	79	48	60.8	31	2.21	2.32	11	1	9.2	0.0	20.5	
Leroy township.....	113	104	70	67.3	34	2.47	1.47	9	2	1.0	0.0	2.9	
Liberal city (part).....	20	20	0	0.0	20	0.00	1.25	0	0	0.0	(X)	0.0	
Millford township.....	144	118	88	74.6	30	2.28	2.37	26	2	1.6	1.1	3.2	
Millford village.....	23	14	11	78.6	3	1.55	3.00	9	0	0.0	0.0	0.0	
Nashville township.....	165	141	112	79.4	29	2.75	2.83	24	4	2.7	0.9	9.4	
Newport township.....	142	122	101	82.8	21	2.92	2.00	20	5	0.8	0.0	4.5	
Northfork township.....	113	100	82	82.0	18	2.59	2.83	13	2	2.9	2.4	5.3	
Ozark township.....	483	420	292	69.5	128	2.63	2.42	63	0	5.1	2.0	11.6	
Burgess town.....	34	24	19	79.2	5	2.47	2.00	10	0	10.3	0.0	37.5	
Liberal city (part).....	344	299	188	62.9	111	2.48	2.41	45	0	5.7	2.1	11.1	
Richland township.....	239	211	169	80.1	42	2.49	2.60	28	4	2.3	1.2	6.7	
South West township.....	282	240	187	77.9	53	2.66	2.72	42	3	3.2	1.1	10.2	
Mindenmines city.....	167	133	95	71.4	38	2.79	2.63	34	1	4.3	2.1	9.5	
Union township.....	189	168	141	83.9	27	3.08	2.70	21	4	0.0	0.0	0.0	
Irwin CDP.....	24	23	17	73.9	6	3.47	1.67	1	0	0.0	0.0	0.0	
Bates County.....	7,842	6,744	4,996	74.1	1,748	2.52	2.38	1,098	128	6.0	3.0	13.7	
Charlotte township.....	163	140	123	87.9	17	2.54	2.65	23	6	3.4	1.6	15.0	
Deepwater township.....	136	117	101	86.3	16	2.56	3.00	19	2	2.5	1.9	5.9	
Deer Creek township.....	1,002	896	723	80.7	173	2.57	2.45	106	7	5.8	2.9	16.0	
Adrian city (part).....	633	550	408	74.2	142	2.46	2.41	83	4	8.3	4.4	17.9	
East Boone township.....	231	209	185	88.5	24	2.58	2.54	22	3	3.2	2.1	11.1	
Elkhart township.....	136	121	105	86.8	16	2.51	2.19	15	3	3.2	2.8	5.9	
Grand River township.....	128	112	93	83.0	19	2.83	2.58	16	5	2.6	1.1	9.5	
Homer township.....	200	166	123	74.1	43	2.66	2.79	34	3	2.9	3.1	2.3	
Amoret city.....	96	77	55	71.4	22	2.51	2.36	19	2	6.0	6.7	4.3	

Table 11.
Housing Occupancy and Tenure: 2010—Con.

[For information on confidentiality protection, nonsampling error, and definitions, see Selected Appendixes at <www.census.gov/prod/cen2010/cph-1-a.pdf>]

State County County Subdivision Place	Total housing units	Occupied housing units						Vacant housing units				
		Total	Owner occupied		Renter occupied	Average household size		Total	For seasonal, recrea- tional, or occasional use	Vacancy rate		
			Number	Percent of occupied housing units		Owner- occupied units	Renter- occupied units			Available housing	Home- owner	Rental
Bates County—Con.												
Howard township.....	240	206	161	78.2	45	2.76	2.42	34	3	5.9	3.6	13.5
Hume town.....	141	122	94	77.0	28	2.93	2.18	19	0	8.1	4.0	20.0
Hudson township.....	99	92	75	81.5	17	2.71	2.88	7	1	2.1	0.0	10.5
Lone Oak township.....	135	115	102	88.7	13	2.41	2.69	20	5	7.3	6.4	13.3
Mingo township.....	119	103	88	85.4	15	2.30	2.33	16	2	1.9	2.2	0.0
Mound township.....	392	351	250	71.2	101	2.61	1.78	41	3	8.4	4.2	17.2
Adrian city (part).....	149	135	68	50.4	67	2.47	1.33	14	0	9.4	6.8	11.8
Passaic town.....	14	12	9	75.0	3	2.56	3.67	2	0	0.0	0.0	0.0
Mount Pleasant township.....	2,416	2,081	1,299	62.4	782	2.36	2.29	335	18	8.4	3.7	15.3
Butler city.....	2,047	1,739	1,007	57.9	732	2.32	2.28	308	12	9.3	4.3	15.5
New Home township.....	115	98	82	83.7	16	2.49	2.56	17	4	6.7	1.2	27.3
Osage township.....	843	691	521	75.4	170	2.61	2.42	152	10	6.4	3.8	13.6
Rich Hill city.....	701	567	418	73.7	149	2.50	2.34	134	8	7.3	4.7	13.8
Pleasant Gap township.....	116	98	83	84.7	15	2.45	1.93	18	4	2.9	1.2	11.8
Prairie township.....	70	51	39	76.5	12	2.69	2.67	19	4	1.9	0.0	7.7
Rockville township.....	153	115	77	67.0	38	2.38	2.03	38	13	5.4	1.2	13.6
Rockville city.....	103	72	42	58.3	30	2.45	2.10	31	12	8.0	2.0	16.7
Shawnee township.....	111	105	91	86.7	14	2.54	2.86	6	0	0.9	0.0	6.7
Spruce township.....	153	133	97	72.9	36	2.44	2.58	20	9	0.7	0.0	2.7
Summit township.....	137	120	87	72.5	33	2.51	2.85	17	1	3.2	1.1	8.3
Walnut township.....	217	153	135	88.2	18	2.62	2.22	64	18	4.9	1.4	25.0
Foster village.....	60	46	38	82.6	8	2.66	2.00	14	1	9.6	0.0	38.5
West Boone township.....	296	260	189	72.7	71	2.63	3.06	36	2	3.3	3.0	4.0
Drexel city (part).....	54	48	36	75.0	12	2.42	1.83	6	0	7.5	7.5	7.7
Merwin village.....	31	25	21	84.0	4	2.33	2.25	6	0	0.0	0.0	0.0
West Point township.....	234	211	167	79.1	44	2.44	2.20	23	2	4.9	3.4	10.0
Amsterdam city.....	106	95	76	80.0	19	2.61	2.32	11	1	6.9	2.6	20.8
Benton County.....	14,150	8,449	6,889	81.5	1,560	2.23	2.22	5,701	4,079	6.2	4.6	12.5
Alexander township.....	527	261	243	93.1	18	2.00	2.33	266	234	2.6	1.6	14.3
Cole township.....	2,171	970	876	90.3	94	2.12	2.26	1,201	796	9.2	7.9	20.2
Fristoe township.....	1,744	1,095	896	81.8	199	2.24	2.25	649	496	6.6	5.2	12.3
North Lindsey township.....	1,047	769	693	90.1	76	2.26	2.61	278	184	5.9	4.2	18.9
South Lindsey township.....	1,748	1,249	814	65.2	435	2.24	2.04	499	252	8.8	6.7	12.4
Warsaw city.....	1,085	914	525	57.4	389	2.33	2.03	171	26	7.7	4.5	11.8
Tom township.....	2,724	1,087	977	89.9	110	2.01	2.33	1,637	1,391	3.8	3.3	6.2
Union township.....	1,561	722	606	83.9	116	2.10	2.17	839	689	6.9	5.3	14.2
Climax Springs village (part).....	1	1	1	100.0	0	5.00	0.00	0	0	0.0	0.0	(X)
White township.....	1,141	998	758	76.0	240	2.48	2.28	143	15	5.2	2.0	14.3
Ionia town (part).....	56	42	31	73.8	11	1.81	2.82	14	0	4.3	5.7	0.0
Lincoln city.....	524	478	311	65.1	167	2.49	2.14	46	2	5.7	3.1	10.2
Williams township.....	1,487	1,298	1,026	79.0	272	2.44	2.27	189	22	4.4	3.0	9.3
Cole Camp city.....	560	492	362	73.6	130	2.22	2.02	68	4	6.1	6.7	4.4
Bollinger County.....	5,878	4,847	3,912	80.7	935	2.55	2.38	1,031	365	2.9	1.6	8.1
Crooked Creek township.....	631	504	419	83.1	85	2.48	2.29	127	49	1.8	1.4	3.4
Filmore township.....	308	209	179	85.6	30	2.33	2.37	99	58	2.3	2.2	3.2
Liberty township.....	627	529	466	88.1	63	2.64	2.25	98	38	2.7	1.9	8.7
Lorance township.....	1,983	1,706	1,236	72.5	470	2.54	2.39	277	61	4.1	1.5	10.3
Glen Allen town.....	49	35	25	71.4	10	2.52	2.20	14	2	10.3	0.0	28.6
Marble Hill city.....	705	604	339	56.1	265	2.35	2.29	101	4	6.6	2.8	11.0
Scopus township.....	654	554	493	89.0	61	2.61	2.79	100	17	1.9	1.4	6.2
Union township.....	497	415	348	83.9	67	2.59	2.34	82	27	3.4	1.9	10.5
Wayne township.....	740	545	450	82.6	95	2.44	2.13	195	100	1.1	0.9	2.1
Zalma village.....	70	54	43	79.6	11	2.37	1.82	16	6	1.8	2.3	0.0
Whitewater township.....	438	385	321	83.4	64	2.69	2.61	53	15	3.0	2.1	7.2
Sedgewickville village.....	68	61	53	86.9	8	2.81	3.00	7	2	3.2	1.9	11.1
Boone County.....	69,551	64,077	35,929	56.1	28,148	2.53	2.23	5,474	380	5.3	2.5	8.5
Bourbon township.....	1,147	1,051	858	81.6	193	2.64	2.35	96	17	2.6	2.0	4.9
Clark city (part).....	0	0	0	(X)	0	0.00	0.00	0	0	(X)	(X)	(X)
Sturgeon city.....	401	361	248	68.7	113	2.53	2.05	40	2	4.2	3.5	5.8
Cedar township.....	1,760	1,614	1,208	74.8	406	2.63	2.28	146	26	3.2	1.8	7.0
Ashland city (part).....	703	659	366	55.5	293	2.78	2.22	44	2	3.8	1.9	6.1
Hartsburg town.....	59	48	31	64.6	17	2.23	2.00	11	1	10.9	3.0	22.7
Centralia township.....	2,111	1,939	1,397	72.0	542	2.58	2.27	172	11	4.0	3.0	6.2
Centralia city (part).....	1,755	1,601	1,079	67.4	522	2.57	2.26	154	9	4.5	3.5	6.4
Columbia township.....	26,122	23,724	9,498	40.0	14,226	2.43	2.23	2,398	113	7.1	3.6	9.3
Columbia city (part).....	21,638	19,595	6,608	33.7	12,987	2.39	2.20	2,043	94	7.5	3.8	9.3
Katy township.....	1,591	1,479	1,284	86.8	195	2.58	2.45	112	12	2.3	2.0	4.9
Columbia city (part).....	0	0	0	(X)	0	0.00	0.00	0	0	(X)	(X)	(X)
Huntsdale town.....	15	15	10	66.7	5	1.90	2.40	0	0	0.0	0.0	0.0
Rocheport city.....	128	121	77	63.6	44	2.01	1.89	7	0	1.6	2.5	0.0
Missouri township.....	26,199	24,488	14,121	57.7	10,367	2.48	2.16	1,711	126	4.3	2.3	7.0
Columbia city (part).....	23,502	21,979	12,678	57.7	9,301	2.46	2.12	1,523	112	4.3	2.3	6.8
Perche township.....	1,757	1,545	1,279	82.8	266	2.63	2.68	212	17	6.0	1.6	22.7
Harrisburg town.....	121	101	70	69.3	31	2.71	2.45	20	0	14.4	5.4	29.5
Rock Bridge township.....	3,212	2,971	2,097	70.6	874	2.86	2.58	241	18	5.4	2.8	11.3
Columbia city (part).....	1,518	1,396	1,133	81.2	263	3.08	3.06	122	1	6.5	3.6	17.0
McBaine town.....	7	6	3	50.0	3	2.00	1.33	1	0	0.0	0.0	0.0

Table 11.
Housing Occupancy and Tenure: 2010—Con.

[For information on confidentiality protection, nonsampling error, and definitions, see Selected Appendixes at <www.census.gov/prod/cen2010/cph-1-a.pdf>]

State County County Subdivision Place	Total housing units	Occupied housing units						Vacant housing units				
		Total	Owner occupied		Renter occupied	Average household size		Total	For seasonal, recrea- tional, or occasional use	Vacancy rate		
			Number	Percent of occupied housing units		Owner- occupied units	Renter- occupied units			Available housing	Home- owner	Rental
Boone County—Con. Rock Bridge township—Con. Pierpont village (part)..... Rocky Fork township..... Columbia city (part)..... Hallsville city..... Three Creeks township..... Ashland city (part)..... Columbia city (part)..... Pierpont village (part).....	 16 3,488 99 615 2,164 827 1 16	 16 3,248 95 586 2,018 769 0 16	 16 2,504 0 428 1,683 569 0 14	 100.0 77.1 0.0 73.0 83.4 74.0 (X) 87.5	 0 744 95 158 335 200 0 2	 2.63 2.65 0.00 2.65 2.57 2.56 0.00 2.14	 0.00 2.34 1.83 2.22 2.43 2.50 0.00 2.00	 0 240 4 29 146 58 1 0	 0 15 0 1 25 2 0 0	 0.0 3.2 4.0 1.5 3.7 4.5 (X) 0.0	 0.0 1.6 100.0 0.9 1.2 1.4 (X) 0.0	 (X) 8.0 3.1 3.0 14.4 12.2 (X) (X) 0.0
Buchanan County..... Agency township..... Agency village (part)..... Bloomington township..... De Kalb town..... Center township..... Agency village (part)..... St. Joseph city (part)..... Crawford township..... Jackson township..... Dearborn city (part)..... Lake township..... Marion township..... Easton city..... Platte township..... Gower city (part)..... Rush township..... Lewis and Clark Village town..... Rushville town..... Tremont township..... Washington township..... St. Joseph city (part)..... Wayne township..... St. Joseph city (part).....	 486 241 269 97 1,217 27 351 409 222 0 26 518 110 210 16 402 63 127 269 34,104 32,837 295 1	 34,509 464 232 245 87 1,132 25 319 371 210 0 14 485 103 189 16 355 53 112 246 30,538 29,407 260 1	 22,171 399 185 206 73 989 22 255 321 186 0 13 399 77 167 13 275 45 85 207 18,785 17,801 224 0	 64.2 86.0 79.7 84.1 83.9 87.4 88.0 79.9 86.5 88.6 (X) 92.9 82.3 74.8 88.4 81.3 77.5 84.9 75.9 84.1 61.5 60.5 86.2 0.0	 12,338 65 47 39 14 143 3 64 50 24 0 1 86 26 22 3 80 8 27 39 11,753 11,606 36 1	 2.50 2.66 2.36 2.76 2.51 2.69 2.37 2.50 2.48 2.65 0.00 2.54 2.47 2.72 2.62 2.48 2.48 2.70 0.00	 2.36 2.32 2.36 2.69 2.64 2.74 3.67 2.84 2.34 2.25 0.00 2.00 2.16 1.65 2.36 3.33 2.41 2.63 2.67 2.69 2.36 2.35 2.17 1.00	 3,918 22 9 24 10 85 2 32 38 12 0 12 33 7 21 0 47 10 15 23 3,566 3,430 35 0	 190 3 0 2 0 5 0 1 6 1 6 150 125 3 0	 5.2 1.7 2.5 3.5 5.4 2.5 1.6 0.0 4.6 3.6 6.7 1.6 1.9 1.6 0.0 4.6 3.6 6.7 1.6 5.5 5.5 6.4 0.0	 2.3 1.2 1.6 1.4 3.9 1.4 0.0 1.8 2.5 1.2 0.0 0.7 2.5 1.2 0.0 1.8 4.3 2.3 0.5 2.4 2.5 2.2 (X)	 10.0 4.4 6.0 13.3 12.5 9.5 40.0 9.9 10.5 7.7 (X) 87.5 6.5 0.0 4.3 0.0 13.0 0.0 18.2 7.0 9.9 9.6 25.5 0.0
Butler County..... Ash Hill township..... Fisk city..... Quilin city..... Beaver Dam township..... Fairdealing CDP (part)..... Harviell CDP..... Black River township..... Cane Creek township..... Coon Island township..... Epps township..... Gillis Bluff township..... Neely township..... Neelyville city..... Poplar Bluff township..... Poplar Bluff city..... St. Francois township.....	 1,600 180 244 2,004 85 56 683 208 82 1,302 320 530 213 11,952 8,038 1,050	 17,614 1,407 163 202 1,813 77 40 635 187 74 1,212 281 453 181 10,770 7,181 782	 11,686 1,068 103 115 1,482 67 29 546 157 62 1,032 215 311 107 6,198 3,711 615	 66.3 75.9 63.2 56.9 81.7 87.0 72.5 86.0 84.0 83.8 85.1 76.5 68.7 59.1 57.5 51.7 78.6	 5,928 339 60 87 331 10 11 89 30 12 180 66 142 74 4,572 3,470 167	 2.43 2.39 2.19 2.17 2.49 2.51 2.62 2.53 2.57 2.55 2.63 2.44 2.51 2.59 2.38 2.30 2.28	 2.28 2.30 1.93 2.33 2.37 1.70 2.73 2.24 2.03 2.42 2.39 2.41 2.44 2.78 2.26 2.25 2.28	 2,117 193 17 42 191 8 16 48 21 8 90 39 77 32 1,182 857 268	 263 18 0 4 16 0 2 8 5 5 1 7 1 33 19 168	 3.7 3.5 5.2 8.6 2.1 1.3 2.4 1.5 0.5 2.6 2.8 2.8 3.4 4.2 4.0 4.5 7.0	 2.0 2.5 5.5 5.7 1.5 0.0 3.3 1.1 0.6 0.0 1.4 0.5 1.0 1.8 2.2 2.7 3.9	 6.8 6.5 4.8 12.1 4.6 9.1 0.0 4.3 0.0 13.3 10.0 9.6 8.4 7.5 6.4 6.4 16.9
Caldwell County..... Breckenridge township..... Breckenridge city..... Davis township..... Braymer city..... Fairview township..... Gomer township..... Grant township..... Polo city..... Hamilton township..... Hamilton city..... Kidder township..... Kidder city..... Kingston township..... Kingston city..... Lincoln township..... Cowgill city..... Mirabile township..... New York township..... Rockford township.....	 292 205 576 429 76 158 981 256 1,039 802 448 132 252 133 225 103 180 126 252	 3,676 228 160 492 368 66 121 577 229 933 719 400 121 210 107 179 82 149 108 213	 2,788 151 99 344 243 58 100 461 147 644 449 334 86 158 72 138 54 124 90 186	 75.8 66.2 61.9 69.9 66.0 87.9 82.6 79.9 64.2 69.0 62.4 83.5 71.1 75.2 67.3 77.1 65.9 83.2 83.3 87.3	 888 77 61 148 125 8 21 116 82 289 270 66 35 52 35 41 28 25 18 27	 2.55 2.34 2.33 2.38 2.34 2.41 2.79 2.54 2.62 2.58 2.54 2.73 2.79 2.47 2.19 2.46 2.46 2.63 2.51 2.58	 2.38 2.51 2.49 2.51 2.47 2.38 2.90 2.20 2.17 2.30 2.27 2.56 2.37 2.19 2.06 1.95 1.96 2.48 2.56 2.78	 929 64 45 84 61 10 37 404 27 106 83 48 11 42 26 46 21 31 18 39	 378 7 2 8 4 7 4 301 0 8 3 6 1 3 5 0 5 7 12	 4.6 10.6 13.1 5.9 7.2 2.9 6.7 4.6 5.3 3.8 4.7 3.6 1.6 4.1 6.9 4.8 6.8 2.6 0.0 3.2	 2.4 3.6 5.4 2.0 2.0 3.3 3.5 5.5 2.6 3.1 2.0 2.6 1.1 1.2 1.4 1.8 1.6 0.0 1.6	 10.8 22.2 23.8 13.7 15.8 0.0 11.5 8.7 9.9 7.3 7.5 8.3 2.8 11.7 16.7 14.6 15.2 7.1 0.0 12.9
Callaway County..... Auxvasse township..... Bourbon township..... Caldwell township..... Calwood township..... Cedar township.....	 634 910 184 509 1,184	 16,333 432 823 171 428 1,101	 12,115 382 710 155 352 883	 74.2 88.4 86.3 90.6 82.2 80.2	 4,218 50 113 16 76 218	 2.54 2.32 2.52 2.54 2.55 2.70	 2.29 2.24 2.41 2.75 2.16 2.52	 2,189 202 87 13 81 83	 582 138 21 4 23 9	 4.7 2.0 4.2 0.6 2.1 1.8	 1.9 0.8 1.6 0.0 1.7 0.3	 11.8 10.7 17.5 5.9 3.8 7.2

Table 11.
Housing Occupancy and Tenure: 2010—Con.

[For information on confidentiality protection, nonsampling error, and definitions, see Selected Appendixes at <www.census.gov/prod/cen2010/cph-1-a.pdf>]

State County County Subdivision Place	Total housing units	Occupied housing units						Vacant housing units				
		Total	Owner occupied		Renter occupied	Average household size		Total	For seasonal, recrea- tional, or occasional use	Vacancy rate		
			Number	Percent of occupied housing units		Owner- occupied units	Renter- occupied units			Available housing	Home- owner	Rental
Callaway County—Con.												
Cedar township—Con.												
Lake Mykee Town village.....	135	131	124	94.7	7	2.70	2.14	4	1	0.0	0.0	0.0
New Bloomfield city.....	283	256	166	64.8	90	2.72	2.42	27	1	4.1	0.0	10.9
Cleveland township.....	338	295	241	81.7	54	2.49	2.65	43	9	4.2	0.8	16.7
Cote Sans Dessein township.....	482	429	392	91.4	37	2.61	2.68	53	23	2.3	2.0	5.1
East Fulton township.....	3,725	3,377	2,324	68.8	1,053	2.49	2.10	348	28	5.2	1.8	12.0
Fulton city (part).....	2,308	2,114	1,286	60.8	828	2.42	1.96	194	8	4.9	2.9	7.8
Guthrie township.....	240	223	202	90.6	21	2.74	2.43	17	4	1.3	1.0	4.5
Jackson township.....	992	851	629	73.9	222	2.56	2.44	141	26	6.6	1.3	18.8
Auxvasse city.....	472	405	260	64.2	145	2.47	2.36	67	0	9.3	0.8	21.4
Liberty township.....	333	311	270	86.8	41	2.60	3.15	22	5	2.2	1.1	8.7
McCredie township.....	310	281	206	73.3	75	2.62	2.93	29	5	2.1	1.0	5.1
Kingdom City village.....	55	49	40	81.6	9	2.55	2.89	6	0	3.9	2.4	10.0
Nine Mile Prairie township.....	527	339	295	87.0	44	2.35	2.14	188	128	2.0	1.7	4.3
Round Prairie township.....	441	397	358	90.2	39	2.62	2.56	44	6	3.2	3.5	0.0
St. Aubert township.....	814	747	603	80.7	144	2.61	2.51	67	15	2.2	0.7	8.3
Mokane city.....	87	73	54	74.0	19	2.39	2.95	14	0	9.9	6.9	17.4
Shamrock township.....	251	169	146	86.4	23	2.40	2.74	82	64	1.2	0.7	4.2
Summit township.....	3,821	3,503	2,703	77.2	800	2.57	2.40	318	15	5.5	2.4	14.4
Holts Summit city.....	1,572	1,377	935	67.9	442	2.35	2.35	195	4	8.8	3.1	18.9
Jefferson City city (part).....	10	10	8	80.0	2	2.50	1.00	0	0	0.0	0.0	0.0
West Fulton township.....	2,827	2,456	1,264	51.5	1,192	2.46	2.17	371	59	7.4	3.8	10.9
Fulton city (part).....	2,294	1,971	873	44.3	1,098	2.35	2.12	323	55	8.0	4.1	10.8
Camden County.....	41,183	19,068	15,276	80.1	3,792	2.25	2.33	22,115	17,714	10.2	6.4	22.8
Adair township.....	5,973	2,373	2,091	88.1	282	2.11	2.32	3,600	3,206	7.9	6.9	14.8
Climax Springs village (part).....	59	45	32	71.1	13	2.66	2.62	14	3	9.8	0.0	27.8
Auglaize township.....	1,126	990	825	83.3	165	2.51	2.27	136	21	2.6	1.5	7.3
Richland city (part).....	54	48	34	70.8	14	2.68	1.86	6	0	0.0	0.0	0.0
Stoutland city (part).....	84	74	55	74.3	19	1.95	2.37	10	2	7.5	1.8	20.8
Jackson township.....	414	342	271	79.2	71	2.46	2.70	72	34	4.2	3.2	7.7
Jasper township.....	7,184	2,625	2,353	89.6	272	2.03	2.27	4,559	4,016	8.5	6.2	24.3
Laurie city (part).....	16	12	12	100.0	0	2.00	0.00	4	2	14.3	14.3	(X)
Sunrise Beach village (part).....	279	172	118	68.6	54	1.96	2.33	107	75	8.9	4.8	16.9
Kiheka township.....	2,459	1,974	1,449	73.4	525	2.54	2.58	485	233	5.0	3.2	9.8
Camdenton city (part).....	616	569	311	54.7	258	2.51	2.46	47	3	3.7	2.8	4.8
Linn Creek city (part).....	30	29	26	89.7	3	2.81	1.67	1	0	0.0	0.0	0.0
Osage Beach city (part).....	2	2	2	100.0	0	1.50	0.00	0	0	0.0	0.0	(X)
Niangua township.....	1,771	1,136	751	66.1	385	2.37	2.14	635	439	11.0	11.7	9.6
Camdenton city (part).....	635	567	297	52.4	270	2.53	2.12	68	19	6.1	5.1	7.2
Osage township.....	5,732	2,184	1,693	77.5	491	2.20	2.35	3,548	2,790	16.0	6.6	37.4
Linn Creek city (part).....	86	73	45	61.6	28	2.04	2.18	13	1	6.4	4.3	9.7
Osage Beach city (part).....	1,605	534	372	69.7	162	2.19	1.88	1,071	895	14.8	10.5	22.9
Osceola township.....	1,732	1,042	807	77.4	235	2.48	2.56	690	433	11.9	12.6	9.5
Camdenton city (part).....	340	305	164	53.8	141	2.73	2.61	35	0	4.3	4.1	4.6
Pawhuska township.....	10,509	3,617	2,711	75.0	906	2.11	2.15	6,892	5,491	16.4	8.1	33.7
Lake Ozark city (part).....	178	65	37	56.9	28	2.16	1.68	113	91	18.3	4.9	31.7
Osage Beach city (part).....	3,468	1,352	857	63.4	495	2.04	2.14	2,116	1,693	17.1	8.7	28.4
Village of Four Seasons village.....	2,606	966	829	85.8	137	2.26	2.51	1,640	1,322	13.5	6.1	41.1
Russell township.....	2,864	1,634	1,373	84.0	261	2.31	2.36	1,230	950	6.3	4.0	16.5
Macks Creek city.....	132	102	69	67.6	33	2.65	1.85	30	3	14.0	4.1	29.8
Warren township.....	1,419	1,151	952	82.7	199	2.54	2.46	268	101	4.5	2.3	14.0
Cape Girardeau County.....	32,616	29,848	19,650	65.8	10,198	2.52	2.19	2,768	268	4.5	2.3	8.6
Apple Creek township.....	927	812	696	85.7	116	2.58	2.65	115	24	3.1	1.8	10.0
Oak Ridge town.....	107	90	72	80.0	18	2.75	2.50	17	2	6.3	5.3	10.0
Old Appleton town.....	31	27	22	81.5	5	2.91	4.20	4	1	6.9	4.3	16.7
Byrd township.....	7,728	7,264	5,303	73.0	1,961	2.65	2.23	464	37	3.6	2.2	7.2
Cape Girardeau city (part).....	0	0	0	(X)	0	0.00	0.00	0	0	(X)	(X)	(X)
Jackson city (part).....	5,738	5,407	3,684	68.1	1,723	2.60	2.17	331	27	3.4	2.0	6.1
Cape Girardeau township.....	17,874	16,263	8,874	54.6	7,389	2.39	2.15	1,611	69	5.6	2.8	8.8
Cape Girardeau city (part).....	16,575	15,070	8,009	53.1	7,061	2.37	2.14	1,505	64	5.7	2.9	8.7
Dutchtown village (part).....	15	13	8	61.5	5	3.38	3.00	2	0	7.1	0.0	16.7
Jackson city (part).....	79	71	43	60.6	28	2.70	2.43	8	0	9.0	6.5	12.5
Scott City city (part).....	0	0	0	(X)	0	0.00	0.00	0	0	(X)	(X)	(X)
Hubble township.....	791	726	636	87.6	90	2.60	2.30	65	4	1.6	0.9	6.3
Allenville village.....	49	42	36	85.7	6	2.81	2.50	7	0	6.5	5.1	14.3
Dutchtown village (part).....	21	20	15	75.0	5	2.60	2.60	1	0	0.0	0.0	0.0
Gordonville village.....	167	157	142	90.4	15	2.50	2.27	10	0	1.3	0.0	11.8
Whitewater town.....	57	46	37	80.4	9	2.62	3.11	11	2	2.1	0.0	10.0
Kinder township.....	509	431	384	89.1	47	2.69	2.64	78	42	2.3	1.8	6.0
Liberty township.....	213	179	157	87.7	22	2.48	2.23	34	15	1.6	1.3	4.3
Randol township.....	1,757	1,620	1,403	86.6	217	2.68	2.43	137	33	3.5	1.4	15.1
Cape Girardeau city (part).....	185	135	114	84.4	21	2.88	2.29	50	18	15.3	1.7	48.9
Jackson city (part).....	18	18	14	77.8	4	2.50	2.25	0	0	0.0	0.0	0.0
Shawnee township.....	1,681	1,529	1,336	87.4	193	2.59	2.36	152	31	1.9	1.5	4.4
Pocahontas town.....	52	44	36	81.8	8	2.67	2.25	8	1	4.3	5.1	0.0
Welch township.....	578	502	409	81.5	93	2.48	2.31	76	7	3.6	1.4	12.3
Delta city.....	205	179	136	76.0	43	2.48	2.35	26	2	5.2	0.7	17.3
Whitewater township.....	558	522	452	86.6	70	2.54	2.67	36	6	2.1	0.9	9.0

Table 11.
Housing Occupancy and Tenure: 2010—Con.

[For information on confidentiality protection, nonsampling error, and definitions, see Selected Appendixes at <www.census.gov/prod/cen2010/cph-1-a.pdf>]

State County County Subdivision Place	Total housing units	Occupied housing units						Vacant housing units				
		Total	Owner occupied		Renter occupied	Average household size		Total	For seasonal, recrea- tional, or occasional use	Vacancy rate		
			Number	Percent of occupied housing units		Owner- occupied units	Renter- occupied units			Available housing	Home- owner	Rental
Carroll County.....	4,630	3,865	2,892	74.8	973	2.43	2.24	765	126	6.0	2.8	14.6
Carrollton township.....	1,994	1,713	1,161	67.8	552	2.43	2.18	281	20	8.9	3.8	18.1
Carrollton city (part).....	1,754	1,493	982	65.8	511	2.40	2.18	261	15	9.9	4.2	19.1
Cherry Valley township.....	18	11	8	72.7	3	2.00	2.33	7	1	15.4	0.0	40.0
Combs township.....	112	97	88	90.7	9	2.41	2.44	15	3	3.0	0.0	25.0
De Witt township.....	140	118	96	81.4	22	2.25	2.45	22	6	1.7	0.0	8.0
De Witt city.....	56	49	40	81.6	9	2.45	2.89	7	2	2.0	0.0	9.1
Egypt township.....	452	379	289	76.3	90	2.37	2.13	73	9	5.2	4.0	9.1
Norborne city.....	367	306	230	75.2	76	2.39	2.08	61	7	5.8	4.9	8.4
Eugene township.....	81	64	54	84.4	10	2.46	3.00	17	3	5.7	1.8	23.1
Fairfield township.....	80	68	54	79.4	14	2.37	1.93	12	5	0.0	0.0	0.0
Hill township.....	100	85	78	91.8	7	2.77	2.71	15	2	1.2	0.0	12.5
Hurricane township.....	361	290	239	82.4	51	2.50	2.02	71	27	2.6	1.2	8.5
Hale city.....	209	176	141	80.1	35	2.48	2.00	33	4	2.7	2.1	5.1
Leslie township.....	74	59	49	83.1	10	2.47	2.20	15	6	1.6	2.0	0.0
Moss Creek township.....	43	38	30	78.9	8	2.57	3.13	5	1	2.6	3.2	0.0
Prairie township.....	91	73	63	86.3	10	2.32	2.30	18	7	0.0	0.0	0.0
Ridge township.....	227	182	139	76.4	43	2.39	2.53	45	3	1.6	0.7	4.4
Bosworth city.....	158	122	94	77.0	28	2.51	2.46	36	1	0.8	0.0	3.4
Rockford township.....	51	41	30	73.2	11	2.50	2.09	10	6	0.0	0.0	0.0
Stokes Mound township.....	179	143	124	86.7	19	2.46	2.79	36	7	0.7	0.8	0.0
Tina village.....	71	60	56	93.3	4	2.57	3.25	11	1	0.0	0.0	0.0
Sugartree township.....	9	6	4	66.7	2	1.75	2.50	3	0	0.0	0.0	0.0
Trotter township.....	111	92	78	84.8	14	2.27	2.00	19	5	1.1	0.0	6.7
Van Horn township.....	221	178	148	83.1	30	2.61	2.40	43	10	5.3	2.0	18.9
Bogard city.....	94	74	62	83.8	12	2.19	2.33	20	5	11.9	4.6	36.8
Wakenda township.....	200	158	109	69.0	49	2.22	2.49	42	2	11.1	9.8	13.8
Carrollton city (part).....	132	97	57	58.8	40	2.23	2.43	35	0	15.4	14.7	16.3
Washington township.....	86	70	51	72.9	19	2.47	2.32	16	3	4.0	1.9	9.5
Carter County.....	3,247	2,559	1,894	74.0	665	2.45	2.37	688	304	4.0	1.8	9.8
Carter township.....	1,319	994	716	72.0	278	2.27	2.19	325	188	3.9	2.2	8.2
Van Buren town.....	431	362	218	60.2	144	2.19	2.16	69	18	5.2	2.7	8.8
Jackson township.....	417	341	259	76.0	82	2.61	2.62	76	23	4.1	0.7	13.5
Ellsinore city (part).....	6	6	5	83.3	1	1.40	3.00	0	0	0.0	0.0	0.0
Johnson township.....	1,158	980	724	73.9	256	2.59	2.50	178	32	4.4	2.1	10.5
Ellsinore city (part).....	219	184	103	56.0	81	2.43	2.30	35	4	8.0	5.5	11.0
Grandin city.....	121	102	66	64.7	36	2.52	2.14	19	1	5.5	5.6	5.3
Hunter CDP.....	76	67	49	73.1	18	2.53	2.44	9	1	6.9	2.0	18.2
Kelly township.....	183	103	87	84.5	16	2.36	1.69	80	53	2.8	0.0	15.8
Pike township.....	170	141	108	76.6	33	2.52	2.58	29	8	2.0	0.9	5.7
Fremont CDP.....	50	44	29	65.9	15	2.79	3.20	6	1	0.0	0.0	0.0
Cass County.....	40,030	37,150	28,699	77.3	8,451	2.70	2.49	2,880	185	4.0	2.6	8.6
Austin township.....	844	770	591	76.8	179	2.82	2.39	74	4	4.3	2.9	8.6
Archie city.....	485	441	305	69.2	136	2.86	2.20	44	2	6.5	4.7	10.5
Big Creek township.....	1,790	1,691	1,610	95.2	81	2.63	2.51	99	26	2.8	2.5	8.0
Lake Winnebago city.....	496	456	445	97.6	11	2.47	2.82	40	19	3.8	3.2	21.4
Lee's Summit city (part).....	710	678	662	97.6	16	2.69	2.31	32	4	3.4	3.4	5.9
Pleasant Hill city (part).....	0	0	0	(X)	0	0.00	0.00	0	0	(X)	(X)	(X)
Camp Branch township.....	940	869	717	82.5	152	2.77	2.34	71	4	2.8	2.0	6.1
East Lynne city.....	115	107	86	80.4	21	2.81	2.90	8	0	2.7	1.1	8.7
Garden City city (part).....	279	258	173	67.1	85	2.79	2.08	21	0	4.1	2.8	6.5
Coldwater township.....	554	500	353	70.6	147	2.53	2.20	54	2	4.2	2.5	8.1
Drexel city (part).....	396	356	232	65.2	124	2.55	2.14	40	0	4.5	2.5	8.1
Dayton township.....	426	399	351	88.0	48	2.68	2.73	27	4	1.7	1.7	2.0
Garden City city (part).....	126	119	100	84.0	19	2.73	2.84	7	1	3.2	3.8	0.0
Dolan township.....	701	603	507	84.1	96	2.60	2.65	98	29	5.5	2.9	17.1
Freeman city.....	215	178	134	75.3	44	2.77	2.52	37	1	9.5	2.2	26.2
Lake Annette city.....	81	49	39	79.6	10	2.15	1.60	32	21	12.5	13.3	9.1
Everett township.....	217	194	163	84.0	31	2.56	2.13	23	5	2.5	3.0	0.0
Grand River township.....	4,691	4,366	2,968	68.0	1,398	2.63	2.41	325	11	4.0	2.5	7.0
Harrisonville city (part).....	3,601	3,331	2,006	60.2	1,325	2.59	2.41	270	7	4.7	2.9	7.4
Index township.....	610	550	398	72.4	152	2.56	2.52	60	4	4.0	2.4	7.9
Garden City city (part).....	316	273	160	58.6	113	2.44	2.35	43	3	6.5	3.6	10.3
Gunn City village.....	36	34	24	70.6	10	3.33	3.80	2	0	2.9	4.0	0.0
Mount Pleasant township.....	8,476	7,648	5,337	69.8	2,311	2.62	2.67	828	33	5.7	2.9	11.5
Belton city (part).....	7,212	6,493	4,293	66.1	2,200	2.65	2.67	719	14	6.1	2.9	11.7
Kansas City city (part).....	27	22	0	0.0	22	0.00	2.36	5	0	18.5	(X)	18.5
Loch Lloyd village.....	279	252	248	98.4	4	2.38	2.75	27	9	5.2	5.3	0.0
Peculiar township.....	1,179	1,123	880	78.4	243	2.59	2.14	56	5	1.7	1.3	2.8
Harrisonville city (part).....	543	523	324	62.0	199	2.42	2.12	20	1	1.7	1.5	2.0
Pleasant Hill township.....	3,540	3,307	2,408	72.8	899	2.81	2.44	233	9	3.7	2.7	6.4
Baldwin Park village.....	40	38	28	73.7	10	2.11	3.30	2	1	2.6	0.0	9.1
Pleasant Hill city (part).....	3,167	2,957	2,092	70.7	865	2.83	2.42	210	8	3.9	2.8	6.4
Polk township.....	739	691	627	90.7	64	2.73	2.56	48	2	2.0	1.4	7.2
Strasburg city.....	58	54	47	87.0	7	2.74	1.71	4	1	0.0	0.0	0.0
Raymore township.....	10,797	10,182	8,207	80.6	1,975	2.74	2.41	615	25	3.9	2.8	8.3
Belton city (part).....	2,228	2,130	1,578	74.1	552	2.78	2.43	98	3	2.5	1.8	4.6
Lee's Summit city (part).....	41	40	39	97.5	1	2.36	4.00	1	0	0.0	0.0	0.0
Raymore city (part).....	7,421	7,001	5,677	81.1	1,324	2.78	2.40	420	13	4.3	2.9	9.5

Table 11.
Housing Occupancy and Tenure: 2010—Con.

[For information on confidentiality protection, nonsampling error, and definitions, see Selected Appendixes at <www.census.gov/prod/cen2010/cph-1-a.pdf>]

State County County Subdivision Place	Total housing units	Occupied housing units						Vacant housing units				
		Total	Owner occupied		Renter occupied	Average household size		Total	For seasonal, recrea- tional, or occasional use	Vacancy rate		
			Number	Percent of occupied housing units		Owner- occupied units	Renter- occupied units			Available housing	Home- owner	Rental
Cass County—Con.												
Sherman township.....	359	328	271	82.6	57	2.55	2.19	31	4	3.2	1.4	10.9
Creighton city.....	160	142	103	72.5	39	2.47	2.44	18	1	6.0	2.8	13.3
Union township.....	871	824	739	89.7	85	2.84	2.44	47	9	1.4	1.2	3.3
Cleveland city (part).....	201	192	153	79.7	39	2.90	1.95	9	2	1.0	0.6	2.5
Peculiar city (part).....	0	0	0	(X)	0	0.00	0.00	0	0	(X)	(X)	(X)
Riverview Estates village.....	29	28	27	96.4	1	2.96	2.00	1	0	0.0	0.0	0.0
West Dolan township.....	344	329	297	90.3	32	2.63	2.47	15	3	1.5	1.6	0.0
Cleveland city (part).....	59	58	56	96.6	2	2.48	1.00	1	0	0.0	0.0	0.0
West Line village.....	39	37	31	83.8	6	2.65	2.50	2	0	0.0	0.0	0.0
West Peculiar township.....	2,952	2,776	2,275	82.0	501	2.76	2.61	176	6	3.8	2.6	8.9
Peculiar city (part).....	1,816	1,704	1,269	74.5	435	2.77	2.52	112	1	4.7	3.1	9.1
Raymore city (part).....	0	0	0	(X)	0	0.00	0.00	0	0	(X)	(X)	(X)
Cedar County.....	7,224	5,838	4,343	74.4	1,495	2.37	2.35	1,386	456	6.2	3.2	13.9
Benton township.....	532	419	363	86.6	56	2.56	2.82	113	25	4.3	3.4	9.7
Jerico Springs village.....	124	87	72	82.8	15	2.61	2.67	37	2	5.4	4.0	11.8
Box township.....	2,929	2,502	1,680	67.1	822	2.32	2.24	427	21	8.6	3.9	16.8
El Dorado Springs city.....	1,918	1,591	905	56.9	686	2.21	2.22	327	10	11.5	5.7	18.0
Cedar township.....	251	205	170	82.9	35	2.38	2.40	46	20	2.4	1.7	5.4
Jefferson township.....	391	292	260	89.0	32	2.57	2.59	99	40	4.5	4.0	8.1
Linn township.....	2,081	1,623	1,201	74.0	422	2.33	2.39	458	223	5.5	3.3	11.3
Stockton city.....	949	774	502	64.9	272	2.35	2.10	175	72	6.4	3.2	11.7
Umbert View Heights village.....	30	25	25	100.0	0	1.92	0.00	5	1	0.0	0.0	(X)
Madison township.....	522	390	326	83.6	64	2.16	2.50	132	82	1.7	0.9	5.9
Washington township.....	518	407	343	84.3	64	2.70	2.72	111	45	2.8	1.4	9.9
Chariton County.....	4,167	3,242	2,611	80.5	631	2.40	2.16	925	295	4.2	1.5	13.9
Bee Branch township.....	173	132	118	89.4	14	2.25	2.64	41	13	5.0	0.8	30.0
Bowling Green township.....	76	58	52	89.7	6	1.83	2.33	18	6	0.0	0.0	0.0
Dalton town.....	18	9	8	88.9	1	1.75	3.00	9	3	0.0	0.0	0.0
Brunswick township.....	734	580	406	70.0	174	2.38	2.16	154	25	5.7	0.7	15.5
Brunswick city.....	491	379	232	61.2	147	2.25	2.00	112	17	7.9	0.8	17.4
Chariton township.....	134	107	98	91.6	9	2.30	2.33	27	14	8.5	2.0	47.1
Glasgow city (part).....	17	17	17	100.0	0	2.12	0.00	0	0	0.0	0.0	(X)
Clark township.....	185	156	145	92.9	11	2.66	1.64	29	9	1.3	1.4	0.0
Marceline city (part).....	4	4	4	100.0	0	3.00	0.00	0	0	0.0	0.0	(X)
Cockrell township.....	101	74	65	87.8	9	2.37	2.22	27	14	0.0	0.0	0.0
Cunningham township.....	185	102	88	86.3	14	2.06	2.57	83	38	2.8	3.3	0.0
Sumner town.....	87	52	46	88.5	6	1.89	2.50	35	19	5.5	6.1	0.0
Keytesville township.....	478	388	288	74.2	100	2.43	2.13	90	19	4.9	1.4	13.7
Keytesville city.....	275	225	142	63.1	83	2.20	1.84	50	5	7.7	2.7	15.2
Mendon township.....	172	135	116	85.9	19	2.30	2.16	37	4	1.5	0.9	5.0
Mendon city.....	104	81	66	81.5	15	2.15	1.93	23	3	1.2	0.0	6.3
Musselfork township.....	323	155	144	92.9	11	2.25	1.82	168	121	0.6	0.7	0.0
Salisbury township.....	1,173	1,004	789	78.6	215	2.45	2.13	169	19	5.3	2.2	15.1
Salisbury city.....	830	698	517	74.1	181	2.40	2.03	132	11	6.7	2.8	16.3
Salt Creek township.....	87	77	70	90.9	7	2.43	1.57	10	1	0.0	0.0	0.0
Triplett township.....	98	69	59	85.5	10	2.31	2.70	29	7	4.2	3.3	9.1
Triplett city.....	32	21	19	90.5	2	1.89	2.50	11	1	8.7	5.0	33.3
Wayland township.....	77	63	58	92.1	5	2.59	1.40	14	0	0.0	0.0	0.0
Yellow Creek township.....	171	142	115	81.0	27	2.64	2.41	29	5	2.1	2.5	0.0
Rothville village.....	47	37	28	75.7	9	2.75	2.44	10	0	2.6	3.4	0.0
Christian County.....	31,576	29,077	21,550	74.1	7,527	2.69	2.52	2,499	142	5.1	2.9	10.8
Bruner township.....	370	345	301	87.2	44	2.71	3.00	25	4	2.3	1.6	6.4
Cassidy township.....	3,313	2,956	1,614	54.6	1,342	2.72	2.37	357	10	9.2	5.1	13.7
Fremont Hills city.....	345	319	291	91.2	28	2.64	2.04	26	3	5.9	4.6	17.6
Nixa city (part).....	0	0	0	(X)	0	0.00	0.00	0	0	(X)	(X)	(X)
Ozark city (part).....	2,204	1,937	762	39.3	1,175	2.91	2.38	267	3	10.9	7.0	13.3
Chadwick township.....	203	172	141	82.0	31	2.29	2.77	31	1	4.2	2.6	11.1
East Benton township.....	173	161	148	91.9	13	2.82	3.08	12	1	2.4	2.0	6.7
East Finley township.....	2,561	2,316	1,590	68.7	726	2.70	2.56	245	4	6.5	3.2	13.0
Ozark city (part).....	1,915	1,708	1,051	61.5	657	2.70	2.56	207	4	7.2	3.6	12.5
East Polk township.....	945	856	686	80.1	170	2.56	2.73	89	7	4.0	2.7	9.0
Billings city (part).....	405	348	229	65.8	119	2.30	2.53	57	4	6.9	4.1	11.8
Republic city (part).....	33	30	30	100.0	0	2.77	0.00	3	0	0.0	0.0	(X)
Garden Grove township.....	1,151	1,081	847	78.4	234	2.80	2.38	70	4	3.4	2.3	7.1
Nixa city (part).....	1,003	939	717	76.4	222	2.82	2.35	64	4	3.8	2.6	7.5
Garrison township.....	79	71	61	85.9	10	2.70	3.20	8	1	1.4	1.6	0.0
Lead Hill township.....	69	62	55	88.7	7	2.44	2.00	7	2	1.6	1.8	0.0
Lincoln township.....	1,962	1,843	1,463	79.4	380	2.67	2.76	119	6	3.7	2.7	7.1
Clever city.....	880	817	575	70.4	242	2.61	2.64	63	1	5.7	4.8	7.6
Republic city (part).....	0	0	0	(X)	0	0.00	0.00	0	0	(X)	(X)	(X)
Linden township.....	765	703	616	87.6	87	2.70	2.83	62	9	4.1	1.9	17.0
McCracken township.....	840	781	677	86.7	104	2.70	2.81	59	3	4.3	2.8	12.6
Ozark city (part).....	34	30	21	70.0	9	2.71	3.67	4	0	9.1	8.7	10.0
North Galloway township.....	1,468	1,356	1,174	86.6	182	2.67	2.73	112	9	3.5	2.5	9.4
Highlandville city.....	380	348	275	79.0	73	2.59	2.73	32	1	4.4	2.1	11.9
Ozark city (part).....	0	0	0	(X)	0	0.00	0.00	0	0	(X)	(X)	(X)
North Linn township.....	353	324	302	93.2	22	2.73	2.91	29	3	3.0	2.6	8.3

Table 11.
Housing Occupancy and Tenure: 2010—Con.

[For information on confidentiality protection, nonsampling error, and definitions, see Selected Appendixes at <www.census.gov/prod/cen2010/cph-1-a.pdf>]

State County County Subdivision Place	Total housing units	Occupied housing units						Vacant housing units				
		Total	Owner occupied		Renter occupied	Average household size		Total	For seasonal, recrea- tional, or occasional use	Vacancy rate		
			Number	Percent of occupied housing units		Owner- occupied units	Renter- occupied units			Available housing	Home- owner	Rental
Christian County—Con. North Linn township—Con. Saddlebrooke village (part)..... Northview township..... Nixa city (part)..... Springfield city (part)..... Oldfield township..... Riverside township..... Ozark city (part)..... Rosedale township..... Nixa city (part)..... Seneca township..... South Galloway township..... Saddlebrooke village (part)..... Spokane CDP..... South Linn township..... Saddlebrooke village (part)..... Sparta township..... Sparta city..... Union Chapel township..... Nixa city (part)..... West Benton township..... West Finley township..... Nixa city (part)..... Ozark city (part)..... West Polk township..... Billings city (part).....	0 2,681 2,310 1 208 2,626 2,137 3,800 2,866 50 818 71 64 89 3 1,159 763 3,491 1,692 216 1,741 0 1,021 445 99	0 2,471 2,125 1 190 2,473 2,007 3,520 2,639 46 750 63 56 77 3 1,060 696 3,241 1,561 207 1,604 0 921 411 89	0 1,793 1,530 0 167 1,913 1,488 2,289 1,490 39 655 60 42 67 2 784 458 2,543 1,168 188 1,086 0 500 351 69	(X) 72.6 72.0 0.0 87.9 77.4 74.1 65.0 56.5 84.8 87.3 95.2 75.0 87.0 66.7 74.0 65.8 78.5 74.8 90.8 67.7 (X) 54.3 85.4 77.5	0 678 595 1 23 560 519 1,231 1,149 7 95 3 14 10 1 276 238 698 393 19 518 0 421 60 20	0.00 2.64 2.68 0.00 2.64 2.73 2.75 2.77 2.76 2.41 2.67 2.27 3.05 2.76 3.50 2.70 2.42 2.37 2.57 2.97 2.67 2.67 3.50 3.10 0.00 2.86 2.63 2.60	0.00 2.59 2.56 2.00 3.17 2.68 2.70 2.42 2.37 2.57 2.97 2.67 3.26 2.42 0.00 2.32 3.26 2.42 0.00 2.32 2.63 2.60	0 210 185 0 18 153 130 280 227 4 68 8 8 12 0 99 67 250 131 9 137 0 100 34 10	0 9 4 0 1 10 6 14 4 1 4 0 3 8 0 23 10 0 5 3 0	(X) 5.7 6.2 0.0 2.0 4.5 3.0 5.0 6.1 7.1 0.0 2.5 3.3 2.5 0.0 4.2 4.9 5.0 6.0 1.4 3.6 (X) 4.7 2.6 3.3	(X) 2.4 2.7 (X) 1.2 1.2 3.0 3.4 4.7 6.0 1.9 4.5 2.3 1.5 0.0 2.9 3.5 2.2 2.0 1.0 2.3 (X) 2.9 2.2 2.8	(X) 13.4 14.1 0.0 7.7 9.2 9.4 8.5 8.4 0.0 6.7 0.0 6.3 9.1 0.0 7.6 7.3 14.2 16.2 5.0 6.3 (X) 6.8 4.8 4.8
Clark County..... Clay township..... Des Moines township..... St. Francisville CDP..... Wayland city..... Folker township..... Grant township..... Jackson township..... Jefferson township..... Lincoln township..... Kahoka city (part)..... Madison township..... Kahoka city (part)..... Sweet Home township..... Revere town..... Union township..... Vernon township..... Alexandria city..... Washington township..... Wyaconda city (part)..... Wyaconda township..... Luray village..... Wyaconda city (part).....	3,473 237 439 84 249 117 60 215 95 1,218 1,000 300 1 155 41 149 94 77 111 8 283 39 132	2,933 160 399 70 233 91 46 178 80 1,074 882 263 1 131 36 124 74 67 80 5 233 37 103	2,231 138 274 57 135 72 36 153 71 737 578 220 0 113 30 106 66 59 66 5 179 32 70	76.1 86.3 68.7 81.4 57.9 79.1 78.3 86.0 88.8 68.6 65.5 83.7 0.0 86.3 83.3 85.5 89.2 88.1 82.5 100.0 76.8 86.5 68.0	702 22 125 13 98 19 10 25 9 337 304 43 1 18 6 18 8 8 14 0 54 5 33	2.46 2.37 2.47 2.67 2.38 2.47 1.94 2.44 2.56 2.40 2.39 2.95 0.00 2.25 2.07 2.46 2.45 2.44 2.21 2.00 2.47 2.63 2.00	2.23 2.32 2.26 2.08 2.16 2.00 2.20 2.44 3.44 2.02 2.00 2.65 1.00 2.78 2.83 2.89 1.88 1.88 2.50 0.00 2.39 3.00 2.33	540 77 40 14 16 26 14 37 15 144 118 37 0 24 5 25 20 10 31 3 50 2 29	183 68 6 1 1 12 9 10 13 7 5 8 0 10 0 17 14 4 3 6 0 2	3.7 1.2 3.1 5.1 2.9 0.0 2.1 3.7 0.0 5.5 6.1 2.6 0.0 2.1 4.9 0.0 6.3 0.0 0.0 4.8 0.0 9.2	1.4 1.4 1.8 3.2 1.5 0.0 0.0 3.1 0.0 1.2 1.0 2.2 (X) 0.9 3.2 0.6 0.0 0.0 2.7 0.0 6.3	10.2 0.0 6.0 12.5 4.9 0.0 8.3 7.4 0.0 13.6 14.4 4.4 0.0 8.3 10.0 0.0 38.5 38.5 0.0 11.1 0.0 14.6
Clay County..... Chouteau township..... Birmingham village..... Claycomo village (part)..... Independence city (part)..... Kansas City city (part)..... Pleasant Valley city (part)..... Randolph village..... Sugar Creek city (part)..... Fishing River township..... Excelsior Springs city (part)..... Kearney city (part)..... Missouri City city..... Mosby city..... Prathersville village..... Sugar Creek city (part)..... Gallatin township..... Avondale city..... Gladstone city..... Kansas City city (part)..... North Kansas City city..... Oaks village..... Oakview village..... Oakwood village..... Oakwood Park village..... Kearney township..... Holt city (part)..... Kearney city (part)..... Liberty township.....	93,918 21,087 85 759 0 20,216 1 26 0 4,843 3,865 1 133 87 61 0 33,103 226 12,148 17,778 2,565 57 165 80 84 5,068 152 3,119 21,733	87,217 19,666 75 672 0 18,894 1 24 0 4,337 3,429 0 116 72 56 0 30,309 199 11,182 16,195 2,361 54 156 78 84 4,844 135 2,978 20,374	61,756 14,781 58 432 0 14,276 1 14 0 2,877 2,074 0 93 54 52 0 17,706 134 7,672 8,923 643 47 140 72 75 4,049 104 2,293 15,717	70.8 75.2 77.3 64.3 (X) 75.6 100.0 58.3 (X) 66.3 60.5 (X) 80.2 75.0 92.9 (X) 58.4 67.3 68.6 55.1 27.2 87.0 89.7 92.3 89.3 83.6 77.0 77.0 77.1	25,461 4,885 17 240 0 4,618 0 10 0 1,460 1,355 0 23 18 4 0 12,603 65 3,510 7,272 1,718 7 16 6 9 795 31 685 4,657	2.62 2.63 2.33 2.23 0.00 2.65 2.00 2.29 0.00 2.52 2.51 0.00 2.23 2.69 2.23 0.00 2.36 2.22 2.32 2.42 1.86 2.40 2.47 2.39 2.24 2.85 2.76 2.91 2.84	2.25 2.40 2.82 1.94 0.00 2.42 0.00 2.00 0.00 2.32 2.31 0.00 2.61 2.50 2.00 0.00 2.11 2.20 2.16 2.17 1.75 2.29 1.81 2.17 2.22 2.49 2.68 2.48 2.35	6,701 1,421 10 87 0 1,322 0 2 0 506 436 1 17 15 5 0 2,794 27 966 1,583 204 3 9 2 0 224 17 141 1,359	325 60 0 5 0 55 0 0 0 17 13 0 0 0 0 0 122 1 50 60 10 0 1 0 8 77	5.2 4.9 6.1 6.2 (X) 4.8 0.0 4.0 (X) 6.1 6.9 0.0 4.1 6.4 6.7 (X) 6.4 7.4 6.0 6.8 6.0 1.8 1.9 2.5 0.0 2.7 6.9 3.2 4.8	2.5 3.0 6.3 3.5 (X) 3.0 0.0 6.7 (X) 3.0 3.6 0.0 2.1 3.6 5.5 (X) 2.4 2.2 2.2 2.6 3.0 2.0 1.4 1.5 1.0 1.8 2.6 11.4	

Table 11.
Housing Occupancy and Tenure: 2010—Con.

[For information on confidentiality protection, nonsampling error, and definitions, see Selected Appendixes at <www.census.gov/prod/cen2010/cph-1-a.pdf>]

State County County Subdivision Place	Total housing units	Occupied housing units						Vacant housing units				
		Total	Owner occupied		Renter occupied	Average household size		Total	For seasonal, recrea- tional, or occasional use	Vacancy rate		
			Number	Percent of occupied housing units		Owner- occupied units	Renter- occupied units			Available housing	Home- owner	Rental
Clay County—Con. Liberty township—Con.												
Claycomo village (part).....	0	0	0	(X)	0	0.00	0.00	0	0	(X)	(X)	(X)
Glenaire city.....	231	220	194	88.2	26	2.43	2.85	11	3	3.1	3.0	3.7
Kansas City city (part).....	7,767	7,245	5,904	81.5	1,341	3.06	2.23	522	20	5.5	3.4	13.8
Liberty city.....	11,284	10,582	7,739	73.1	2,843	2.72	2.38	702	41	4.6	2.3	10.3
Pleasant Valley city (part).....	1,283	1,194	792	66.3	402	2.36	2.47	89	6	5.1	1.4	11.8
Sugar Creek city (part).....	0	0	0	(X)	0	0.00	0.00	0	0	(X)	(X)	(X)
Platte township.....	6,265	5,971	5,149	86.2	822	2.75	2.48	294	18	2.7	2.2	6.1
Kansas City city (part).....	2,130	2,037	1,828	89.7	209	2.69	3.10	93	3	3.1	2.8	5.9
Smithville city (part).....	3,280	3,115	2,534	81.3	581	2.77	2.25	165	7	2.8	2.2	5.5
Washington township.....	1,819	1,716	1,477	86.1	239	2.66	2.37	103	11	3.4	1.9	12.1
Excelsior Estates village (part).....	1	1	1	100.0	0	2.00	0.00	0	0	0.0	0.0	(X)
Excelsior Springs city (part).....	827	776	596	76.8	180	2.65	2.41	51	4	4.6	2.5	10.9
Lawson city (part).....	52	50	44	88.0	6	2.82	3.00	2	0	1.9	0.0	14.3
Clinton County.....	8,876	7,951	6,123	77.0	1,828	2.56	2.51	925	132	4.6	2.7	10.2
Atchison township.....	821	754	587	77.9	167	2.74	2.44	67	3	3.2	1.0	10.1
Gower city (part).....	582	545	418	76.7	127	2.70	2.24	37	1	3.8	1.2	11.6
Clinton township.....	343	321	296	92.2	25	2.59	2.44	22	3	2.4	2.6	0.0
Concord township.....	1,350	1,187	876	73.8	311	2.49	2.39	163	2	7.0	4.0	14.4
Plattsburg city.....	1,080	936	666	71.2	270	2.44	2.35	144	2	8.3	4.7	15.9
Hardin township.....	719	684	555	81.1	129	2.53	2.34	35	4	1.3	0.9	3.0
Trimble city.....	283	269	177	65.8	92	2.52	2.17	14	0	1.5	1.1	2.1
Jackson township.....	1,247	1,108	986	89.0	122	2.60	2.45	139	82	1.9	1.5	4.6
Holt city (part).....	41	41	17	41.5	24	2.88	1.17	0	0	0.0	0.0	0.0
Lafayette township.....	289	270	237	87.8	33	2.48	2.15	19	2	2.5	2.5	2.9
Lathrop township.....	1,356	1,205	892	74.0	313	2.65	2.52	151	21	5.7	3.9	10.5
Lathrop city.....	890	794	535	67.4	259	2.67	2.54	96	2	6.4	3.8	11.3
Turney village (part).....	67	58	49	84.5	9	2.20	3.00	9	0	9.4	9.3	10.0
Platte township.....	155	131	115	87.8	16	2.55	2.38	24	1	5.0	3.4	15.0
Osborn city (part).....	23	21	19	90.5	2	2.32	2.50	2	0	4.5	0.0	33.3
Shoal township.....	2,596	2,291	1,579	68.9	712	2.49	2.64	305	14	5.8	3.3	10.9
Cameron city (part).....	2,135	1,863	1,197	64.3	666	2.44	2.65	272	11	6.6	3.9	11.2
Turney village (part).....	6	6	5	83.3	1	2.40	1.00	0	0	0.0	0.0	0.0
Cole County.....	32,324	29,722	19,969	67.2	9,753	2.53	2.09	2,602	430	3.8	1.8	7.8
Clark township.....	1,626	1,401	1,215	86.7	186	2.70	2.30	225	103	3.1	1.3	13.4
Jefferson township.....	24,809	22,925	14,131	61.6	8,794	2.44	2.07	1,884	181	4.3	2.0	7.8
Jefferson City city (part).....	18,822	17,254	10,063	58.3	7,191	2.36	1.99	1,568	160	4.7	2.2	8.1
St. Martins city (part).....	15	14	9	64.3	5	2.78	2.40	1	0	6.7	0.0	16.7
Liberty township.....	1,541	1,379	1,227	89.0	152	2.87	2.11	162	105	1.1	0.6	4.4
Jefferson City city (part).....	20	14	14	100.0	0	2.50	0.00	6	0	6.7	0.0	100.0
Taos city.....	340	331	276	83.4	55	2.82	1.84	9	1	1.2	0.7	3.4
Marion township.....	1,634	1,500	1,247	83.1	253	2.57	2.44	134	21	2.5	1.9	5.2
Centertown town.....	151	128	106	82.8	22	2.25	1.77	23	0	7.9	7.0	12.0
St. Martins city (part).....	459	437	329	75.3	108	2.62	2.24	22	3	1.4	0.9	2.7
Moreau township.....	1,202	1,072	887	82.7	185	2.61	2.55	130	6	3.4	1.9	9.8
Lohman city.....	79	64	48	75.0	16	2.48	2.75	15	1	2.9	3.8	0.0
Russellville city.....	360	323	228	70.6	95	2.56	2.36	37	0	5.5	3.8	9.3
Osage township.....	1,512	1,445	1,262	87.3	183	2.98	2.25	67	14	1.2	0.7	4.7
Jefferson City city (part).....	0	0	0	(X)	0	0.00	0.00	0	0	(X)	(X)	(X)
St. Thomas town.....	100	95	84	88.4	11	2.82	2.36	5	0	3.1	1.2	15.4
Wardsville village.....	529	516	408	79.1	108	3.09	2.28	13	0	1.5	1.0	3.6
Cooper County.....	7,463	6,554	4,769	72.8	1,785	2.48	2.38	909	70	4.6	3.0	8.6
Blackwater township.....	189	148	125	84.5	23	2.61	2.65	41	7	2.6	0.8	11.5
Blackwater city.....	87	64	57	89.1	7	2.49	2.86	23	1	4.5	1.7	22.2
Boonville township.....	4,157	3,724	2,471	66.4	1,253	2.42	2.32	433	17	5.3	3.9	8.0
Boonville city.....	3,294	2,918	1,789	61.3	1,129	2.38	2.30	376	9	6.1	4.7	8.2
Windsor Place village.....	119	113	82	72.6	31	2.71	2.81	6	0	5.0	4.7	6.1
Clark Fork township.....	262	234	201	85.9	33	2.79	2.88	28	5	3.7	2.0	13.2
Clear Creek township.....	199	164	139	84.8	25	2.60	2.20	35	3	1.8	1.4	3.8
Kelly township.....	341	286	221	77.3	65	2.52	2.46	55	4	9.1	1.7	27.8
Bunceton city.....	182	140	98	70.0	42	2.55	2.48	42	0	16.4	2.9	37.3
Lamine township.....	133	112	95	84.8	17	2.45	2.06	21	1	1.7	1.0	5.6
Lebanon township.....	162	131	109	83.2	22	2.50	2.55	31	4	3.6	3.5	4.3
North Moniteau township.....	106	93	76	81.7	17	2.57	3.53	13	1	2.1	1.3	5.6
Otterville township.....	391	337	270	80.1	67	2.52	2.57	54	1	4.8	2.5	12.8
Otterville city.....	224	190	140	73.7	50	2.34	2.54	34	0	6.4	3.4	13.6
Palestine township.....	195	169	135	79.9	34	2.33	2.41	26	6	1.2	1.5	0.0
Pilot Grove township.....	515	456	335	73.5	121	2.56	2.52	59	9	3.0	2.6	4.0
Pilot Grove city.....	334	304	218	71.7	86	2.33	2.31	30	1	3.8	3.5	4.4
Prairie Home township.....	317	274	229	83.6	45	2.51	2.40	43	2	3.9	3.8	4.3
Prairie Home city.....	132	121	90	74.4	31	2.28	2.42	11	0	4.0	4.3	3.1
Saline township.....	396	347	302	87.0	45	2.45	2.24	49	5	1.4	0.3	8.2
Wooldridge village.....	39	32	25	78.1	7	2.00	1.57	7	0	0.0	0.0	0.0
South Moniteau township.....	100	79	61	77.2	18	2.66	2.72	21	5	3.7	3.2	5.3

Table 11.
Housing Occupancy and Tenure: 2010—Con.

[For information on confidentiality protection, nonsampling error, and definitions, see Selected Appendixes at <www.census.gov/prod/cen2010/cph-1-a.pdf>]

State County County Subdivision Place	Total housing units	Occupied housing units						Vacant housing units				
		Total	Owner occupied		Renter occupied	Average household size		Total	For seasonal, recrea- tional, or occasional use	Vacancy rate		
			Number	Percent of occupied housing units		Owner- occupied units	Renter- occupied units			Available housing	Home- owner	Rental
Crawford County.....	11,955	9,831	7,076	72.0	2,755	2.53	2.35	2,124	1,061	4.7	2.3	10.3
Benton township.....	2,978	2,575	1,607	62.4	968	2.53	2.22	403	122	6.1	3.0	10.8
Cuba city.....	1,542	1,385	729	52.6	656	2.50	2.22	157	12	6.6	3.0	10.4
Leasburg village (part).....	49	48	15	31.3	33	2.73	1.33	1	0	0.0	0.0	0.0
Boone township.....	2,573	2,272	1,560	68.7	712	2.62	2.43	301	69	4.4	2.6	8.2
Bourbon city.....	718	652	390	59.8	262	2.64	2.31	66	3	5.2	4.2	6.7
St. Cloud village.....	21	18	13	72.2	5	2.15	2.60	3	0	5.3	7.1	0.0
Sullivan city (part).....	640	574	359	62.5	215	2.49	2.43	66	4	7.1	3.8	12.2
West Sullivan town.....	49	41	19	46.3	22	2.74	3.05	8	0	4.7	0.0	8.3
Courtois township.....	726	541	433	80.0	108	2.41	2.36	185	130	2.3	0.7	8.3
Knobview township.....	1,026	676	585	86.5	91	2.25	2.52	350	290	4.2	2.5	14.0
Liberty township.....	872	681	557	81.8	124	2.65	2.40	191	119	3.2	2.6	6.1
Leasburg village (part).....	106	96	72	75.0	24	2.85	2.00	10	0	5.8	6.4	4.0
Meramec township.....	1,754	1,490	998	67.0	492	2.56	2.42	264	78	5.8	2.0	12.8
Steelville city.....	753	638	311	48.7	327	2.44	2.27	115	11	9.7	2.5	15.7
Oak Hill township.....	828	694	578	83.3	116	2.56	2.50	134	56	3.3	1.2	12.6
Osage township.....	623	480	412	85.8	68	2.47	2.26	143	84	3.0	2.6	5.5
Union township.....	575	422	346	82.0	76	2.52	2.14	153	113	4.1	2.3	11.6
Dade County.....	3,965	3,271	2,508	76.7	763	2.38	2.34	694	230	3.8	2.4	8.1
Cedar township.....	152	130	114	87.7	16	2.30	2.63	22	8	1.5	0.9	5.6
Center township.....	1,013	870	590	67.8	280	2.28	2.06	143	15	5.1	3.5	8.4
Greenfield city.....	709	600	354	59.0	246	2.29	2.04	109	11	6.6	5.2	8.5
Ernest township.....	54	45	29	64.4	16	3.03	2.69	9	2	0.0	0.0	0.0
Grant township.....	94	85	59	69.4	26	2.54	3.00	9	0	4.4	1.6	10.3
Lockwood township.....	584	496	344	69.4	152	2.33	2.41	88	6	3.5	2.0	6.7
Lockwood city.....	451	381	255	66.9	126	2.31	2.33	70	4	3.8	2.6	5.9
Marion township.....	104	93	67	72.0	26	2.55	2.35	11	2	3.1	1.5	7.1
North township.....	208	140	114	81.4	26	2.15	2.38	68	38	11.4	2.6	36.6
Arcola village.....	53	31	27	87.1	4	1.81	1.50	22	5	29.5	6.9	73.3
North Morgan township.....	149	92	71	77.2	21	2.21	2.57	57	40	7.1	7.8	4.5
Pilgrim township.....	61	55	49	89.1	6	2.41	2.33	6	0	1.8	0.0	14.3
Polk township.....	293	245	208	84.9	37	2.57	2.27	48	17	0.8	0.0	5.1
Rock Prairie township.....	461	392	327	83.4	65	2.52	2.42	69	10	1.5	1.2	2.9
Everton city.....	168	128	92	71.9	36	2.45	2.61	40	4	2.3	2.1	2.7
Sac township.....	322	213	193	90.6	20	2.11	2.80	109	84	4.5	4.5	4.8
Smith township.....	80	65	52	80.0	13	3.02	3.00	15	2	2.9	3.7	0.0
South township.....	99	90	71	78.9	19	2.17	2.74	9	1	1.1	1.4	0.0
South Morgan township.....	177	154	135	87.7	19	2.63	2.47	23	4	3.7	2.2	13.6
Dadeville village.....	104	90	82	91.1	8	2.61	2.50	14	3	5.3	2.4	27.3
Washington township.....	114	106	85	80.2	21	2.27	2.52	8	1	0.9	1.2	0.0
South Greenfield village.....	46	40	32	80.0	8	2.13	2.75	6	0	2.4	3.0	0.0
Dallas County.....	7,662	6,524	5,048	77.4	1,476	2.57	2.45	1,138	205	4.7	2.7	11.0
Grant township.....	604	517	437	84.5	80	2.51	2.18	87	7	4.2	2.4	12.6
Louisburg village.....	79	57	40	70.2	17	2.08	2.29	22	3	13.2	14.3	10.5
Jackson township.....	963	857	704	82.1	153	2.60	2.48	106	7	3.0	1.8	8.3
Jasper township.....	556	412	349	84.7	63	2.43	2.71	144	65	2.7	2.4	4.0
Bennett Springs CDP (part).....	24	8	6	75.0	2	2.67	2.50	16	13	0.0	0.0	0.0
Lincoln township.....	456	383	292	76.2	91	2.59	2.25	73	13	5.4	3.6	10.8
Urbana city.....	200	163	97	59.5	66	2.56	2.26	37	6	8.9	6.7	12.0
Miller township.....	284	213	181	85.0	32	3.33	2.91	71	45	3.1	2.1	8.3
North Benton township.....	2,013	1,704	1,080	63.4	624	2.36	2.40	309	14	7.0	3.6	12.3
Buffalo city (part).....	1,160	957	474	49.5	483	2.29	2.36	203	7	10.5	6.2	14.3
Sheridan township.....	610	563	477	84.7	86	2.73	2.64	47	4	2.9	2.0	7.5
Sherman township.....	258	206	178	86.4	28	2.60	2.64	52	14	3.6	2.1	11.8
South Benton township.....	982	858	656	76.5	202	2.71	2.44	124	11	7.2	3.9	16.5
Buffalo city (part).....	358	309	205	66.3	104	2.24	2.18	49	3	9.8	5.4	17.5
Washington township.....	410	361	305	84.5	56	2.55	2.50	49	9	1.9	1.9	1.8
Wilson township.....	526	450	389	86.4	61	2.47	2.69	76	16	2.2	2.0	3.1
Daviess County.....	4,199	3,214	2,489	77.4	725	2.58	2.55	985	399	5.0	2.3	13.4
Benton township.....	215	174	119	68.4	55	2.29	2.20	41	6	6.5	1.7	15.4
Pattonsburg city (part).....	50	43	22	51.2	21	2.59	1.95	7	0	8.5	4.3	12.5
Colfax township.....	274	234	191	81.6	43	2.63	2.56	40	4	3.3	1.0	12.0
Winston village.....	111	95	65	68.4	30	2.71	2.77	16	1	5.0	1.5	11.4
Grand River township.....	199	157	112	71.3	45	2.43	2.69	42	14	4.3	2.6	8.2
Jameson town.....	63	50	31	62.0	19	2.35	3.16	13	0	10.7	8.8	13.6
Harrison township.....	40	33	25	75.8	8	2.40	2.75	7	2	0.0	0.0	0.0
Jackson township.....	227	195	162	83.1	33	3.54	3.06	32	8	2.5	1.8	5.7
Lock Springs village.....	30	20	18	90.0	2	2.78	3.50	10	1	12.5	13.6	0.0
Jamesport township.....	490	396	284	71.7	112	2.91	2.30	94	14	6.7	1.7	17.6
Jamesport city.....	308	230	144	62.6	86	2.28	2.27	78	12	10.6	3.2	21.1
Jefferson township.....	237	189	170	89.9	19	2.62	3.16	48	12	2.0	1.2	8.3
Altamont village (part).....	2	1	1	100.0	0	2.00	0.00	1	0	50.0	0.0	100.0
Liberty township.....	737	395	354	89.6	41	2.28	2.61	342	290	5.3	2.5	23.6
Altamont village (part).....	104	78	64	82.1	14	2.47	3.14	26	3	16.0	4.5	44.4
Lake Viking CDP.....	526	232	218	94.0	14	2.06	2.43	294	284	2.5	2.2	6.7
Lincoln township.....	50	39	30	76.9	9	2.63	3.22	11	2	0.0	0.0	0.0
Gilman City city (part).....	0	0	0	(X)	0	0.00	0.00	0	0	(X)	(X)	(X)
Marion township.....	126	105	82	78.1	23	2.12	2.22	21	4	3.6	2.4	7.7

Table 11.
Housing Occupancy and Tenure: 2010—Con.

[For information on confidentiality protection, nonsampling error, and definitions, see Selected Appendixes at <www.census.gov/prod/cen2010/cph-1-a.pdf>]

State County County Subdivision Place	Total housing units	Occupied housing units						Vacant housing units				
		Total	Owner occupied		Renter occupied	Average household size		Total	For seasonal, recrea- tional, or occasional use	Vacancy rate		
			Number	Percent of occupied housing units		Owner- occupied units	Renter- occupied units			Available housing	Home- owner	Rental
Daviess County—Con.												
Monroe township.....	85	57	47	82.5	10	2.60	3.10	28	9	3.4	4.1	0.0
Salem township.....	249	203	158	77.8	45	2.33	2.96	46	5	5.1	3.0	11.8
Coffey city.....	76	60	40	66.7	20	2.65	3.00	16	4	9.1	4.8	16.7
Pattonsburg city (part).....	68	56	41	73.2	15	2.05	2.93	12	0	5.0	4.5	6.3
Sheridan township.....	178	150	136	90.7	14	2.48	3.36	28	9	1.9	2.1	0.0
Union township.....	1,020	835	571	68.4	264	2.56	2.44	185	13	6.7	3.2	13.6
Gallatin city.....	880	712	469	65.9	243	2.51	2.39	168	7	7.7	3.8	14.3
Washington township.....	72	52	48	92.3	4	2.65	3.50	20	7	7.1	2.0	42.9
DeKalb County.....	4,329	3,839	2,743	71.5	1,096	2.61	1.99	490	35	4.5	2.2	10.1
Adams township.....	307	262	225	85.9	37	2.69	2.81	45	8	2.2	0.4	11.9
Weatherby town.....	58	41	29	70.7	12	2.55	2.75	17	2	2.2	0.0	7.7
Camden township.....	764	660	493	74.7	167	2.78	2.02	104	6	3.5	2.8	5.6
Amity town.....	31	20	19	95.0	1	2.79	1.00	11	0	0.0	0.0	0.0
Maysville city.....	496	433	287	66.3	146	2.70	2.02	63	3	4.2	3.7	5.2
Colfax township.....	339	308	239	77.6	69	2.41	2.09	31	0	3.1	2.8	4.2
Osborn city (part).....	186	171	124	72.5	47	2.31	1.87	15	0	2.8	3.1	2.1
Dallas township.....	129	114	106	93.0	8	2.92	3.38	15	1	0.9	0.9	0.0
Grand River township.....	1,219	1,084	529	48.8	555	2.59	1.81	135	6	8.8	3.8	13.1
Cameron city (part).....	816	742	254	34.2	488	2.50	1.66	74	2	8.1	5.9	9.3
Grant township.....	149	125	110	88.0	15	2.56	2.60	24	5	2.3	1.7	6.3
Polk township.....	363	318	257	80.8	61	2.47	2.18	45	3	3.2	1.1	11.6
Union Star town.....	203	175	130	74.3	45	2.65	2.04	28	0	4.2	0.7	13.5
Sherman township.....	236	208	172	82.7	36	2.59	2.92	28	1	1.9	1.1	5.1
Washington township.....	823	760	612	80.5	148	2.55	1.93	63	5	2.6	1.6	6.3
Clarksdale city.....	145	129	93	72.1	36	2.39	1.36	16	1	3.0	2.1	5.3
Stewartsville city.....	320	298	220	73.8	78	2.72	1.95	22	2	2.9	1.8	6.0
Dent County.....	7,285	6,338	4,702	74.2	1,636	2.47	2.35	947	301	3.2	1.7	7.2
Current township.....	308	191	157	82.2	34	2.35	2.29	117	93	1.0	1.3	0.0
Franklin township.....	428	370	304	82.2	66	2.63	2.55	58	12	3.1	1.6	9.6
Gladden township.....	231	192	162	84.4	30	2.33	2.73	39	17	2.0	0.6	9.1
Linn township.....	81	67	60	89.6	7	2.23	2.43	14	5	1.5	1.6	0.0
Meramec township.....	149	127	115	90.6	12	2.43	2.75	22	2	0.8	0.9	0.0
Norman township.....	356	311	260	83.6	51	2.37	2.98	45	8	3.1	0.8	13.1
Osage township.....	195	165	135	81.8	30	2.59	2.63	30	13	2.4	2.2	3.2
Short Bend township.....	248	194	154	79.4	40	2.31	2.78	54	22	2.0	1.3	4.8
Sinkin township.....	155	122	95	77.9	27	2.56	2.04	33	12	6.2	1.0	20.6
Bunker city (part).....	84	65	45	69.2	20	2.76	2.35	19	3	11.0	2.2	25.9
Spring Creek East township.....	2,073	1,864	1,268	68.0	596	2.52	2.43	209	26	5.0	2.7	9.5
Salem city (part).....	1,188	1,047	560	53.5	487	2.33	2.30	141	11	7.3	4.2	10.6
Spring Creek West township.....	1,927	1,762	1,156	65.6	606	2.40	2.11	165	14	3.1	1.9	5.2
Salem city (part).....	1,220	1,105	617	55.8	488	2.31	2.01	115	6	3.8	2.8	5.0
Texas township.....	400	342	293	85.7	49	2.67	2.27	58	33	0.9	0.3	3.9
Watkins township.....	734	631	543	86.1	88	2.48	2.57	103	44	0.6	0.4	2.2
Douglas County.....	6,519	5,587	4,372	78.3	1,215	2.45	2.36	932	206	3.9	2.4	9.0
Benton township.....	2,082	1,820	1,243	68.3	577	2.30	2.30	262	22	6.5	3.8	12.0
Ava city.....	1,494	1,296	789	60.9	507	2.20	2.25	198	12	8.0	4.8	12.6
Boone township.....	289	246	209	85.0	37	2.41	2.11	43	14	2.8	0.9	11.9
Brown township.....	118	88	77	87.5	11	2.56	3.18	30	15	5.3	3.7	15.4
Brush Creek township.....	200	164	131	79.9	33	2.42	2.42	36	7	1.8	1.5	2.9
Bryan township.....	166	147	123	83.7	24	2.44	1.92	19	2	2.6	3.1	0.0
Buchanan township.....	134	119	107	89.9	12	2.69	2.42	15	4	2.5	0.0	20.0
Campbell township.....	219	189	165	87.3	24	2.50	2.33	30	3	0.5	0.6	0.0
Cass township.....	161	139	121	87.1	18	2.68	2.28	22	3	4.1	0.8	21.7
Champion township.....	134	118	96	81.4	22	2.36	1.91	16	7	1.7	1.0	4.3
Clay township.....	151	129	117	90.7	12	2.36	2.42	22	8	2.3	1.7	7.7
Clinton township.....	118	105	86	81.9	19	2.42	2.16	13	4	0.9	1.1	0.0
Findley township.....	292	254	212	83.5	42	2.40	2.40	38	8	1.5	1.4	2.3
Jackson township.....	138	104	91	87.5	13	2.30	2.31	34	14	3.7	3.2	7.1
Lincoln township.....	211	181	156	86.2	25	2.59	2.96	30	3	4.2	1.9	16.1
McKinley township.....	100	78	68	87.2	10	2.71	2.00	22	1	2.4	1.4	9.1
McMurtrey township.....	218	175	143	81.7	32	2.52	2.22	43	29	3.8	2.1	11.1
Miller township.....	335	290	225	77.6	65	2.61	1.98	45	13	2.0	2.1	1.5
Richland township.....	153	127	100	78.7	27	2.42	2.30	26	11	1.5	1.9	0.0
Spencer township.....	160	139	109	78.4	30	2.70	3.03	21	4	4.1	4.4	3.2
Spring Creek township.....	345	307	259	84.4	48	2.74	2.79	38	7	2.2	1.9	4.0
Walls township.....	290	236	202	85.6	34	2.34	2.62	54	7	2.1	2.4	0.0
Washington township.....	327	281	224	79.7	57	2.54	2.30	46	13	3.4	3.4	3.3
Wood township.....	178	151	108	71.5	43	2.22	2.93	27	7	4.4	0.9	12.2
Dunklin County.....	14,419	12,837	8,151	63.5	4,686	2.42	2.47	1,582	83	4.7	1.9	9.1
Buffalo township.....	692	597	390	65.3	207	2.31	2.32	95	6	3.0	1.7	5.5
Arbyrd city (part).....	6	6	4	66.7	2	4.00	3.50	0	0	0.0	0.0	0.0
Cardwell city.....	386	317	194	61.2	123	2.28	2.20	69	4	4.5	2.5	7.5
Clay township.....	691	600	437	72.8	163	2.46	2.31	91	12	1.3	0.5	3.5
Hornersville city.....	302	275	169	61.5	106	2.49	2.28	27	4	1.8	1.1	2.7
Rives town.....	35	30	22	73.3	8	2.18	1.88	5	1	3.2	0.0	11.1
Cotton Hill township.....	2,706	2,404	1,483	61.7	921	2.34	2.36	302	14	4.8	2.4	8.5

Table 11.
Housing Occupancy and Tenure: 2010—Con.

[For information on confidentiality protection, nonsampling error, and definitions, see Selected Appendixes at <www.census.gov/prod/cen2010/cph-1-a.pdf>]

State County County Subdivision Place	Total housing units	Occupied housing units						Vacant housing units				
		Total	Owner occupied		Renter occupied	Average household size		Total	For seasonal, recrea- tional, or occasional use	Vacancy rate		
			Number	Percent of occupied housing units		Owner- occupied units	Renter- occupied units			Available housing	Home- owner	Rental
Dunklin County—Con.												
Cotton Hill township—Con.												
Malden city.....	2,014	1,780	1,003	56.3	777	2.29	2.40	234	10	5.5	2.3	9.4
Freeborn township.....	799	713	459	64.4	254	2.51	2.46	86	7	4.8	2.1	9.3
Clarkton city.....	557	495	295	59.6	200	2.66	2.52	62	3	6.0	2.3	11.1
Holcomb township.....	651	559	371	66.4	188	2.63	2.78	92	8	4.2	1.1	9.9
Holcomb city.....	279	248	166	66.9	82	2.49	2.70	31	2	4.6	2.3	8.8
Independence township.....	5,724	5,158	3,039	58.9	2,119	2.39	2.50	566	16	5.5	2.0	10.2
Kennett city.....	4,863	4,377	2,441	55.8	1,936	2.35	2.49	486	15	5.7	2.3	9.7
Salem township.....	1,291	1,129	778	68.9	351	2.56	2.48	162	9	4.3	2.4	8.3
Arbyrd city (part).....	222	192	137	71.4	55	2.55	2.49	30	3	4.0	2.8	6.8
Senath city.....	765	661	420	63.5	241	2.59	2.51	104	5	5.5	3.0	9.7
Union township.....	1,865	1,677	1,194	71.2	483	2.42	2.50	188	11	3.8	1.7	8.7
Campbell city.....	903	799	461	57.7	338	2.35	2.47	104	5	5.6	2.5	9.6
Franklin County.....	43,419	39,170	29,612	75.6	9,558	2.63	2.37	4,249	1,013	4.2	2.5	9.2
Boeuf township.....	962	858	757	88.2	101	2.61	2.71	104	31	2.0	1.3	7.3
Berger city.....	97	85	71	83.5	14	2.55	2.86	12	1	8.4	2.7	30.0
Boles township.....	7,646	6,940	5,245	75.6	1,695	2.62	2.49	706	93	5.4	2.6	12.9
Gray Summit CDP.....	1,127	1,040	854	82.1	186	2.58	2.67	87	10	3.9	1.8	12.2
Pacific city (part).....	2,639	2,363	1,530	64.7	833	2.58	2.22	276	4	7.9	3.2	15.3
Villa Ridge CDP (part).....	984	919	713	77.6	206	2.60	3.45	65	1	3.9	1.8	10.4
Boone township.....	2,465	2,111	1,748	82.8	363	2.58	2.36	354	141	3.1	2.1	8.0
Gerald city.....	603	527	339	64.3	188	2.68	2.18	76	3	7.5	5.3	11.2
Leslie village.....	60	50	33	66.0	17	3.27	3.71	10	1	1.9	2.9	0.0
Calvey township.....	2,230	1,981	1,733	87.5	248	2.67	2.89	249	68	3.4	2.5	9.8
Central township.....	6,127	5,420	3,938	72.7	1,482	2.66	2.36	707	208	3.7	2.5	6.7
Parkway village.....	217	193	102	52.8	91	2.75	1.74	24	2	7.2	4.7	9.9
St. Clair city.....	2,142	1,908	1,023	53.6	885	2.58	2.25	234	10	5.4	4.1	6.9
Lyon township.....	1,759	1,465	1,320	90.1	145	2.63	2.37	294	175	1.9	1.6	3.9
Meramec township.....	4,107	3,695	2,380	64.4	1,315	2.58	2.38	412	70	4.7	2.3	8.8
Miramigoua Park village.....	68	50	46	92.0	4	2.43	2.00	18	12	5.7	6.1	0.0
Oak Grove Village village.....	243	216	105	48.6	111	2.51	2.21	27	3	8.5	0.0	15.3
Sullivan city (part).....	2,496	2,255	1,202	53.3	1,053	2.48	2.39	241	15	5.8	3.4	8.5
New Haven township.....	905	818	594	72.6	224	2.49	2.33	87	4	6.7	5.4	10.0
New Haven city.....	905	818	594	72.6	224	2.49	2.33	87	4	6.7	5.4	10.0
Prairie township.....	1,734	1,509	1,320	87.5	189	2.67	2.69	225	109	3.1	2.6	6.9
St. Johns township.....	1,963	1,838	1,542	83.9	296	2.87	2.19	125	14	2.9	2.0	7.4
Union township.....	7,202	6,672	5,041	75.6	1,631	2.70	2.53	530	80	4.1	2.4	8.9
Union city.....	4,226	3,902	2,563	65.7	1,339	2.63	2.52	324	8	5.3	3.6	8.4
Villa Ridge CDP (part).....	32	29	26	89.7	3	2.04	2.00	3	0	0.0	0.0	0.0
Washington township.....	6,319	5,863	3,994	68.1	1,869	2.49	2.06	456	20	5.0	3.1	9.0
Washington city.....	6,319	5,863	3,994	68.1	1,869	2.49	2.06	456	20	5.0	3.1	9.0
Gasconade County.....	8,205	6,250	4,906	78.5	1,344	2.44	2.25	1,955	991	5.9	3.4	14.2
Boeuf township.....	578	431	379	87.9	52	2.49	2.73	147	71	4.3	3.2	11.7
Boulware township.....	627	290	255	87.9	35	2.20	2.31	337	285	3.6	2.3	12.2
Bourbois township.....	280	203	169	83.3	34	2.69	2.12	77	56	2.9	2.9	2.9
Brush Creek township.....	385	300	267	89.0	33	2.62	2.36	85	53	1.3	0.7	5.7
Canaan township.....	2,497	2,141	1,568	73.2	573	2.46	2.32	356	74	5.9	3.0	13.2
Owensville city (part).....	1,278	1,079	671	62.2	408	2.33	2.33	199	13	8.3	4.1	14.5
Rosebud city.....	197	179	142	79.3	37	2.37	1.97	18	0	5.3	1.4	17.4
Clay township.....	768	644	508	78.9	136	2.44	2.31	124	34	5.3	2.3	15.0
Bland city (part).....	292	230	143	62.2	87	2.43	2.20	62	5	12.5	6.5	20.9
Owensville city (part).....	2	2	2	100.0	0	2.50	0.00	0	0	0.0	0.0	(X)
Richland township.....	773	379	331	87.3	48	2.27	2.19	394	271	7.8	7.0	12.7
Gasconade city.....	138	97	79	81.4	18	2.24	2.56	41	21	8.5	7.1	14.3
Morrison city.....	72	52	41	78.8	11	2.90	1.82	20	0	21.2	22.6	15.4
Roark township.....	1,944	1,593	1,186	74.5	407	2.39	2.07	351	85	8.2	4.2	18.2
Hermann city.....	1,291	1,047	717	68.5	330	2.34	1.98	244	29	11.0	5.6	21.0
Third Creek township.....	353	269	243	90.3	26	2.49	2.38	84	62	3.2	3.6	0.0
Gentry County.....	3,209	2,674	2,022	75.6	652	2.53	2.21	535	90	3.6	1.9	8.4
Athens township.....	1,088	923	690	74.8	233	2.38	2.03	165	14	5.1	3.1	10.8
Albany city.....	880	753	536	71.2	217	2.32	1.94	127	4	5.7	3.2	11.6
Bogle township.....	101	86	69	80.2	17	2.45	2.41	15	4	3.4	4.2	0.0
Gentry village.....	35	29	22	75.9	7	2.64	2.00	6	1	6.5	8.3	0.0
Cooper township.....	818	698	520	74.5	178	2.64	2.30	120	12	3.0	1.5	7.3
Darlington village.....	49	44	34	77.3	10	2.50	3.60	5	0	0.0	0.0	0.0
Stanberry city.....	573	477	335	70.2	142	2.41	2.21	96	6	4.4	2.3	8.9
Howard township.....	72	46	42	91.3	4	2.14	2.50	26	16	0.0	0.0	0.0
Huggins township.....	71	59	52	88.1	7	2.52	2.14	12	1	1.7	1.9	0.0
Jackson township.....	648	567	396	69.8	171	2.52	2.29	81	7	3.3	1.0	8.5
King City city.....	465	411	258	62.8	153	2.48	2.20	54	3	3.9	0.7	8.9
Miller township.....	282	188	164	87.2	24	2.32	2.13	94	24	1.5	0.6	7.7
McFall city.....	72	44	36	81.8	8	2.31	1.25	28	3	4.2	2.6	11.1
Wilson township.....	129	107	89	83.2	18	3.81	2.72	22	12	0.9	1.1	0.0
Greene County.....	125,387	114,244	69,854	61.1	44,390	2.40	2.17	11,143	489	6.1	2.5	11.3
Battlefield A township.....	2,307	2,216	1,790	80.8	426	2.64	2.53	91	4	2.8	2.1	5.8
Battlefield city.....	2,210	2,125	1,706	80.3	419	2.66	2.52	85	3	2.8	2.2	5.2

Table 11.
Housing Occupancy and Tenure: 2010—Con.

[For information on confidentiality protection, nonsampling error, and definitions, see Selected Appendixes at <www.census.gov/prod/cen2010/cph-1-a.pdf>]

State County County Subdivision Place	Total housing units	Occupied housing units						Vacant housing units				
		Total	Owner occupied		Renter occupied	Average household size		Total	For seasonal, recreational, or occasional use	Vacancy rate		
			Number	Percent of occupied housing units		Owner- occupied units	Renter- occupied units			Available housing	Home- owner	Rental
Greene County—Con.												
Battlefield B township.....	1,635	1,564	1,418	90.7	146	2.66	2.90	71	5	2.2	1.9	5.2
Boone No. 1 township.....	636	580	413	71.2	167	2.46	1.99	56	4	4.9	1.2	13.0
Ash Grove city (part).....	421	379	232	61.2	147	2.54	1.92	42	1	6.9	2.1	13.5
Boone No. 2 township.....	387	340	255	75.0	85	2.48	2.72	47	2	5.7	3.7	11.5
Ash Grove city (part).....	240	205	138	67.3	67	2.45	2.76	35	0	7.1	5.3	10.7
Brookline township.....	1,040	966	783	81.1	183	2.53	2.85	74	2	4.2	2.9	9.4
Republic city (part).....	479	444	347	78.2	97	2.60	3.11	35	1	5.3	3.9	10.2
Campbell No. 1 township.....	1,158	1,111	1,059	95.3	52	2.58	2.87	47	7	1.8	1.7	5.5
Campbell No. 2 township.....	782	740	617	83.4	123	2.47	2.94	42	1	3.1	2.1	8.2
Campbell No. 2A township.....	3,189	2,903	1,899	65.4	1,004	2.39	2.48	286	10	7.1	2.5	14.7
Campbell No. 2B township.....	1,026	955	736	77.1	219	2.60	2.78	71	1	4.1	2.5	9.1
Campbell No. 2C township.....	897	862	763	88.5	99	2.47	3.01	35	4	2.5	2.1	5.7
Cass township.....	473	443	386	87.1	57	2.56	2.88	30	3	1.8	1.8	1.7
Center No. 1 township.....	1,450	1,363	1,195	87.7	168	2.73	3.13	87	2	3.1	2.4	7.6
Republic city (part).....	8	6	3	50.0	3	2.00	4.00	2	0	0.0	0.0	0.0
Willard city (part).....	1	1	1	100.0	0	3.00	0.00	0	0	0.0	0.0	(X)
Center No. 3 township.....	788	723	616	85.2	107	2.55	2.26	65	4	3.8	1.7	14.2
Cherokee township.....	1,926	1,833	1,384	75.5	449	2.58	2.12	93	3	3.5	2.5	6.6
Clay B township.....	756	718	664	92.5	54	2.49	2.57	38	9	1.6	1.5	3.6
Clay C township.....	1,322	1,266	1,221	96.4	45	2.67	3.09	56	12	1.8	1.3	13.5
East Clay A township.....	461	435	404	92.9	31	2.47	2.71	26	2	3.5	2.6	13.9
East Republic township.....	1,773	1,685	1,389	82.4	296	2.68	2.96	88	4	3.1	2.5	6.0
Republic city (part).....	1,683	1,601	1,325	82.8	276	2.66	2.92	82	4	3.0	2.2	6.4
Franklin No. 1 township.....	640	600	524	87.3	76	2.52	2.42	40	3	1.6	0.8	7.3
Franklin No. 2 township.....	1,316	1,252	1,131	90.3	121	2.64	2.40	64	2	2.0	1.2	9.0
Jackson No. 1 township.....	1,206	1,113	924	83.0	189	2.57	2.62	93	3	2.5	2.2	4.0
Fair Grove city.....	580	529	405	76.6	124	2.63	2.63	51	0	2.7	1.9	5.2
Jackson No. 2 township.....	1,727	1,605	1,207	75.2	398	2.54	2.72	122	9	3.4	2.2	6.9
Strafford city.....	922	867	575	66.3	292	2.59	2.74	55	2	4.0	2.2	7.3
Murray township.....	2,566	2,400	1,816	75.7	584	2.81	2.51	166	2	4.7	2.8	10.1
Willard city (part).....	2,037	1,900	1,356	71.4	544	2.85	2.49	137	1	5.1	3.0	10.0
North Campbell No. 1 township.....	752	699	627	89.7	72	2.52	2.54	53	7	3.8	3.2	8.9
North Campbell No. 2 township.....	1,141	1,093	952	87.1	141	2.45	2.55	48	4	2.9	2.0	8.4
North Campbell No. 3A township.....	981	919	808	87.9	111	2.39	2.77	62	2	3.2	1.9	11.1
North Campbell No. 3B township.....	456	423	340	80.4	83	2.66	2.67	33	1	3.6	1.1	12.5
Willard city (part).....	0	0	0	(X)	0	0.00	0.00	0	0	(X)	(X)	(X)
Pond Creek township.....	632	594	530	89.2	64	2.71	2.30	38	7	1.0	0.9	1.5
Republic North township.....	2,873	2,473	1,467	59.3	1,006	2.67	2.44	400	9	11.9	3.1	22.2
Republic city (part).....	2,537	2,160	1,199	55.5	961	2.72	2.44	377	7	13.1	3.4	22.8
Robberson No. 1A township.....	255	229	197	86.0	32	2.38	2.66	26	4	3.3	2.4	8.6
Robberson No. 1B township.....	538	493	418	84.8	75	2.59	2.73	45	2	2.5	1.4	8.5
Robberson No. 2 township.....	1,026	954	841	88.2	113	2.60	2.52	72	7	2.5	1.4	10.2
Springfield township.....	77,619	69,753	34,290	49.2	35,463	2.19	2.08	7,866	301	7.3	2.8	11.3
Springfield city (part).....	77,619	69,753	34,290	49.2	35,463	2.19	2.08	7,866	301	7.3	2.8	11.3
Taylor township.....	1,007	915	772	84.4	143	2.48	2.38	92	13	4.0	1.9	13.9
Walnut Grove township.....	629	572	447	78.1	125	2.58	2.40	57	5	3.5	2.4	7.2
Walnut Grove city.....	306	274	189	69.0	85	2.52	2.22	32	1	5.4	4.0	8.4
Washington township.....	1,167	1,077	910	84.5	167	2.52	2.73	90	13	2.3	0.9	9.6
Rogersville city (part).....	121	105	34	32.4	71	2.59	2.72	16	3	7.6	2.6	10.1
West Republic township.....	1,634	1,494	991	66.3	503	2.64	2.65	140	1	5.0	4.5	6.0
Republic city (part).....	1,399	1,275	801	62.8	474	2.61	2.64	124	0	5.2	4.8	5.9
Wilson A township.....	2,073	1,857	893	48.1	964	2.48	2.31	216	4	9.0	1.7	14.9
Wilson C township.....	1,418	1,375	1,267	92.1	108	2.86	2.91	43	4	1.7	1.6	3.6
Wilson CW township.....	1,725	1,651	1,510	91.5	141	2.72	3.28	74	7	2.4	1.9	7.8
Grundy County.....	5,023	4,204	2,930	69.7	1,274	2.45	2.15	819	153	4.4	2.2	9.1
Franklin township.....	233	183	136	74.3	47	2.75	2.36	50	7	4.1	4.1	4.1
Spickard city.....	148	112	77	68.8	35	2.42	1.94	36	3	5.0	4.8	5.4
Harrison township.....	58	47	38	80.9	9	2.21	2.67	11	1	2.1	2.6	0.0
Jackson township.....	67	50	38	76.0	12	2.71	2.67	17	0	3.8	2.6	7.7
Jefferson township.....	166	145	122	84.1	23	3.08	3.00	21	9	1.4	0.0	8.0
Liberty township.....	223	181	133	73.5	48	2.52	2.10	42	4	4.2	2.9	7.7
Galt city.....	138	109	72	66.1	37	2.43	2.11	29	1	6.0	4.0	9.8
Lincoln township.....	219	193	164	85.0	29	2.71	2.76	26	3	0.0	0.0	0.0
Tindall town.....	34	32	25	78.1	7	2.32	2.71	2	0	0.0	0.0	0.0
Madison township.....	402	258	224	86.8	34	2.42	2.44	144	103	5.5	3.8	15.0
Edinburg CDP.....	38	35	32	91.4	3	2.66	2.33	3	0	2.8	3.0	0.0
Leisure Lake CDP.....	200	78	71	91.0	7	1.99	2.71	122	99	9.2	10.0	0.0
Marion township.....	121	103	88	85.4	15	2.47	2.07	18	4	3.7	4.3	0.0
Myers township.....	66	56	43	76.8	13	2.98	2.54	10	3	5.0	4.4	6.7
Taylor township.....	78	71	66	93.0	5	2.59	1.60	7	1	1.4	0.0	16.7
Brimson village.....	34	30	29	96.7	1	2.14	1.00	4	0	0.0	0.0	0.0
Trenton township.....	3,137	2,716	1,728	63.6	988	2.31	2.08	421	15	5.2	2.3	9.9
Trenton city.....	2,960	2,559	1,589	62.1	970	2.29	2.07	401	13	5.4	2.5	10.0
Washington township.....	45	39	30	76.9	9	3.10	2.33	6	1	0.0	0.0	0.0
Wilson township.....	208	162	120	74.1	42	2.61	2.21	46	2	1.2	0.0	4.4
Laredo city.....	128	89	64	71.9	25	2.48	1.56	39	1	2.2	0.0	7.4

Table 11.
Housing Occupancy and Tenure: 2010—Con.

[For information on confidentiality protection, nonsampling error, and definitions, see Selected Appendixes at <www.census.gov/prod/cen2010/cph-1-a.pdf>]

State County County Subdivision Place	Total housing units	Occupied housing units						Vacant housing units				
		Total	Owner occupied		Renter occupied	Average household size		Total	For seasonal, recrea- tional, or occasional use	Vacancy rate		
			Number	Percent of occupied housing units		Owner- occupied units	Renter- occupied units			Available housing	Home- owner	Rental
Harrison County.....	4,407	3,669	2,639	71.9	1,030	2.46	2.25	738	130	4.1	1.7	9.8
Adams township.....	66	56	44	78.6	12	2.52	2.00	10	0	1.8	0.0	7.7
Bethany township.....	1,778	1,565	954	61.0	611	2.35	2.11	213	21	5.4	1.9	10.3
Bethany city.....	1,602	1,411	820	58.1	591	2.32	2.11	191	18	5.8	2.3	10.3
Butler township.....	66	51	41	80.4	10	2.51	3.60	15	6	0.0	0.0	0.0
Clay township.....	50	41	32	78.0	9	2.00	2.33	9	3	0.0	0.0	0.0
Colfax township.....	237	206	171	83.0	35	2.84	2.20	31	4	2.4	1.1	7.9
Blythedale village.....	105	86	63	73.3	23	2.37	1.91	19	2	1.1	1.5	0.0
Eagleville town (part).....	7	7	6	85.7	1	3.00	3.00	0	0	0.0	0.0	0.0
Cypress township.....	80	65	54	83.1	11	2.39	2.73	15	2	7.0	0.0	31.3
Dallas township.....	90	77	66	85.7	11	2.79	3.09	13	5	0.0	0.0	0.0
Fox Creek township.....	60	44	36	81.8	8	2.11	3.63	16	10	0.0	0.0	0.0
Grant township.....	231	190	137	72.1	53	2.42	2.42	41	4	1.0	1.4	0.0
Ridgeway city (part).....	168	137	94	68.6	43	2.44	2.26	31	3	1.4	2.1	0.0
Hamilton township.....	61	54	47	87.0	7	2.40	3.43	7	3	0.0	0.0	0.0
Jefferson township.....	124	102	87	85.3	15	3.22	3.20	22	7	1.9	1.1	6.3
Lincoln township.....	66	41	37	90.2	4	2.51	3.00	25	9	4.3	4.7	0.0
Madison township.....	254	190	155	81.6	35	2.40	1.86	64	10	5.0	3.1	12.5
Cainsville city.....	175	126	100	79.4	26	2.44	1.77	49	5	6.6	4.7	13.3
Marion township.....	224	189	130	68.8	59	2.27	2.54	35	7	2.1	0.0	6.3
Eagleville town (part).....	55	50	29	58.0	21	2.31	2.38	5	0	5.6	0.0	12.0
Ridgeway city (part).....	74	60	38	63.3	22	1.97	2.86	14	4	0.0	0.0	0.0
Sherman township.....	69	63	55	87.3	8	2.67	3.50	6	2	3.1	0.0	20.0
Sugar Creek township.....	293	218	175	80.3	43	2.43	2.30	75	12	6.4	3.8	15.7
Gilman City city (part).....	196	156	123	78.8	33	2.49	2.33	40	1	8.2	4.6	19.5
Trail Creek township.....	139	96	81	84.4	15	2.33	1.80	43	8	0.0	0.0	0.0
Mount Moriah town.....	69	43	37	86.0	6	2.14	1.33	26	3	0.0	0.0	0.0
Union township.....	200	166	143	86.1	23	2.48	2.43	34	9	2.9	2.0	8.0
Eagleville town (part).....	87	74	65	87.8	9	2.42	2.33	13	2	5.1	3.0	18.2
Washington township.....	62	46	41	89.1	5	2.37	3.00	16	3	0.0	0.0	0.0
White Oak township.....	257	209	153	73.2	56	2.63	2.25	48	5	7.0	3.1	15.9
New Hampton city.....	153	123	82	66.7	41	2.40	2.29	30	3	9.2	4.5	17.3
Henry County.....	10,886	9,405	6,877	73.1	2,528	2.39	2.23	1,481	345	5.7	3.2	12.0
Bear Creek township.....	85	73	57	78.1	16	2.30	3.25	12	3	2.7	1.7	5.9
Bethlehem township.....	303	283	248	87.6	35	2.61	2.40	20	8	1.0	0.8	2.8
Big Creek township.....	149	113	89	78.8	24	2.47	2.17	36	23	1.7	2.2	0.0
Bogard township.....	310	263	216	82.1	47	2.56	2.36	47	5	4.0	2.2	11.3
Blairstown city.....	60	41	30	73.2	11	2.50	2.00	19	0	12.8	14.3	8.3
Urich city (part).....	2	1	0	0.0	1	0.00	2.00	1	0	50.0	(X)	50.0
Clinton township.....	4,267	3,772	2,464	65.3	1,308	2.28	2.25	495	29	7.4	4.3	12.8
Clinton city (part).....	4,048	3,563	2,264	63.5	1,299	2.26	2.25	485	25	7.8	4.6	12.9
Davis township.....	124	105	78	74.3	27	2.23	2.48	19	7	1.9	1.3	3.4
La Due village.....	24	15	15	100.0	0	1.87	0.00	9	1	5.9	0.0	50.0
Deepwater township.....	330	277	209	75.5	68	2.13	1.87	53	6	5.6	1.8	16.0
Montrose city.....	224	192	140	72.9	52	2.15	1.60	32	0	6.5	2.6	16.1
Deer Creek township.....	183	168	156	92.9	12	2.45	2.00	15	0	2.8	3.0	0.0
Fairview township.....	439	360	301	83.6	59	2.35	2.05	79	21	5.9	3.5	16.9
Deepwater city.....	240	188	150	79.8	38	2.41	1.87	52	10	9.5	6.1	20.8
Fields Creek township.....	712	658	421	64.0	237	2.55	1.84	54	5	3.4	0.5	8.3
Clinton city (part).....	406	372	160	43.0	212	2.52	1.82	34	0	5.7	0.6	9.2
Honey Creek township.....	99	85	69	81.2	16	2.55	2.50	14	7	4.5	1.4	15.8
Hartwell CDP.....	5	4	4	100.0	0	4.00	0.00	1	0	0.0	0.0	(X)
Leesville township.....	586	479	412	86.0	67	2.21	2.49	107	52	2.9	2.5	5.6
Tightwad village.....	36	31	25	80.6	6	1.88	3.67	5	2	8.8	7.4	14.3
Osage township.....	513	354	311	87.9	43	2.17	2.40	159	133	2.9	1.8	10.4
Brownington town.....	50	45	33	73.3	12	2.36	2.42	5	4	2.2	0.0	7.7
Shawnee township.....	197	179	155	86.6	24	2.72	2.04	18	3	2.2	1.9	4.0
Springfield township.....	132	119	104	87.4	15	2.48	2.60	13	6	0.8	0.0	6.3
Tebo township.....	389	323	256	79.3	67	2.67	2.39	66	15	4.2	2.2	11.5
Calhoun city.....	208	175	127	72.6	48	2.76	2.48	33	4	4.6	3.5	7.7
Walker township.....	105	89	74	83.1	15	2.42	2.00	16	4	3.3	2.6	6.3
White Oak township.....	378	324	253	78.1	71	2.38	2.21	54	7	7.1	3.4	18.4
Urich city (part).....	252	215	156	72.6	59	2.33	2.37	37	3	8.9	4.3	19.2
Windsor township.....	1,585	1,381	1,004	72.7	377	2.55	2.30	204	11	6.9	4.3	13.3
Windsor city (part).....	1,344	1,156	812	70.2	344	2.43	2.27	188	8	8.0	5.2	14.2
Hickory County.....	6,835	4,371	3,560	81.4	811	2.18	2.20	2,464	1,839	4.8	3.4	10.5
Center township.....	563	411	351	85.4	60	2.13	2.08	152	112	3.3	2.5	7.6
Cross Timbers township.....	340	253	188	74.3	65	2.29	2.69	87	45	4.9	1.6	13.3
Cross Timbers city.....	116	93	54	58.1	39	2.22	2.46	23	6	9.5	1.8	18.8
Green township.....	2,330	1,151	990	86.0	161	2.07	2.10	1,179	1,002	5.2	3.9	12.5
Hermitage township.....	787	529	403	76.2	126	2.04	1.97	258	179	7.2	5.9	11.2
Hermitage city.....	237	200	119	59.5	81	2.12	1.85	37	7	8.5	8.2	8.9
Jordan township.....	112	71	58	81.7	13	2.26	2.31	41	32	5.3	4.8	7.1
Montgomery township.....	162	128	106	82.8	22	2.26	2.00	34	21	0.8	0.0	4.3
Stark township.....	472	397	338	85.1	59	2.44	2.25	75	27	1.5	1.2	3.3
Preston village.....	121	104	78	75.0	26	2.12	2.23	17	3	3.7	2.5	7.1
Tyler township.....	1,053	592	514	86.8	78	2.08	2.38	461	368	4.9	4.6	7.1
Weaubleau township.....	438	368	282	76.6	86	2.40	2.62	70	17	5.8	3.1	14.0
Weaubleau city.....	233	190	138	72.6	52	2.26	2.04	43	7	8.6	5.4	16.1

Table 11.
Housing Occupancy and Tenure: 2010—Con.

[For information on confidentiality protection, nonsampling error, and definitions, see Selected Appendixes at <www.census.gov/prod/cen2010/cph-1-a.pdf>]

State County County Subdivision Place	Total housing units	Occupied housing units						Vacant housing units				
		Total	Owner occupied		Renter occupied	Average household size		Total	For seasonal, recrea- tional, or occasional use	Vacancy rate		
			Number	Percent of occupied housing units		Owner- occupied units	Renter- occupied units			Available housing	Home- owner	Rental
Hickory County—Con.												
Wheatland township.....	578	471	330	70.1	141	2.36	1.96	107	36	5.0	2.3	10.7
Wheatland city.....	242	185	93	50.3	92	2.16	1.85	57	6	11.2	6.7	15.5
Holt County.....	2,806	2,133	1,620	75.9	513	2.33	2.03	673	353	2.5	1.4	5.9
Benton township.....	764	654	467	71.4	187	2.30	1.97	110	15	2.4	2.1	3.1
Mound City city.....	598	514	345	67.1	169	2.26	1.95	84	11	2.8	2.5	3.4
Bigelow township.....	267	93	77	82.8	16	2.21	1.88	174	165	3.1	1.3	10.5
Bigelow village.....	22	12	12	100.0	0	2.25	0.00	10	6	0.0	0.0	0.0
Big Lake village (part).....	209	54	46	85.2	8	1.98	1.88	155	153	3.6	2.1	11.1
Clay township.....	247	223	154	69.1	69	2.42	2.16	24	8	2.6	1.3	5.5
Maitland city.....	161	144	102	70.8	42	2.46	2.19	17	5	2.7	1.9	4.5
Forbes township.....	101	71	60	84.5	11	2.17	3.27	30	11	0.0	0.0	0.0
Forest township.....	188	155	117	75.5	38	2.33	2.11	33	1	3.6	3.2	5.0
Forest City city (part).....	145	115	83	72.2	32	2.37	2.09	30	0	4.8	4.4	5.9
Hickory township.....	106	84	61	72.6	23	2.36	1.96	22	0	1.1	1.5	0.0
Lewis township.....	493	439	348	79.3	91	2.37	1.90	54	0	4.1	0.9	15.0
Forest City city (part).....	2	2	2	100.0	0	2.00	0.00	0	0	0.0	0.0	(X)
Oregon city.....	401	356	281	78.9	75	2.35	1.92	45	0	5.1	1.1	17.6
Liberty township.....	95	83	65	78.3	18	2.26	2.67	12	0	1.2	0.0	5.3
Lincoln township.....	30	29	24	82.8	5	2.00	2.00	1	0	0.0	0.0	0.0
Corning town.....	9	8	7	87.5	1	1.71	3.00	1	0	0.0	0.0	0.0
Minton township.....	217	53	51	96.2	2	2.25	4.50	164	149	3.6	3.8	0.0
Big Lake village (part).....	177	30	29	96.7	1	1.79	1.00	147	145	3.2	3.3	0.0
Fortescue town.....	16	10	10	100.0	0	3.20	0.00	6	1	9.1	9.1	(X)
Nodaway township.....	78	68	56	82.4	12	2.27	2.00	10	0	0.0	0.0	0.0
Union township.....	220	181	140	77.3	41	2.45	1.63	39	4	0.5	0.0	2.4
Craig city.....	137	110	81	73.6	29	2.54	1.45	27	4	0.0	0.0	0.0
Howard County.....	4,582	3,981	3,026	76.0	955	2.46	2.09	601	114	3.6	1.5	9.6
Bonne Femme township.....	281	228	211	92.5	17	2.64	2.41	53	21	1.3	0.9	5.6
Boonslick township.....	245	203	167	82.3	36	2.53	2.72	42	11	1.4	0.6	4.8
Burton township.....	110	83	72	86.7	11	2.10	2.00	27	18	1.2	0.0	8.3
Chariton township.....	750	643	510	79.3	133	2.48	1.98	107	22	3.4	1.3	10.5
Glasgow city (part).....	516	441	328	74.4	113	2.48	1.85	75	14	3.7	1.5	9.5
Franklin township.....	865	776	535	68.9	241	2.52	1.87	89	7	4.0	1.3	9.4
Franklin city.....	52	42	32	76.2	10	2.34	2.00	10	0	12.5	3.0	33.3
New Franklin city.....	545	496	307	61.9	189	2.53	1.65	49	1	3.5	1.6	6.4
Moniteau township.....	446	407	350	86.0	57	2.59	2.12	39	13	2.4	2.2	3.4
Prairie township.....	344	296	261	88.2	35	2.41	3.14	48	7	1.6	0.8	7.9
Armstrong city.....	137	111	92	82.9	19	2.32	3.74	26	2	3.4	1.1	13.6
Richmond township.....	1,541	1,345	920	68.4	425	2.35	2.09	196	15	5.1	2.0	11.0
Fayette city.....	1,097	949	581	61.2	368	2.22	2.09	148	9	6.1	2.6	11.0
Howell County.....	18,021	16,192	11,248	69.5	4,944	2.50	2.36	1,829	210	4.0	2.3	7.9
Benton township.....	947	846	695	82.2	151	2.49	2.62	101	15	3.2	1.6	10.1
South Fork CDP.....	96	90	80	88.9	10	2.65	2.90	6	2	3.2	1.2	16.7
Chapel township.....	254	224	189	84.4	35	2.54	3.00	30	7	1.3	0.5	5.4
Dry Creek township.....	779	701	550	78.5	151	2.52	2.58	78	10	3.5	1.1	11.6
Pomona CDP.....	236	206	145	70.4	61	2.43	2.59	30	1	6.8	1.4	17.6
West Plains city (part).....	37	36	32	88.9	4	2.72	1.50	1	0	0.0	0.0	0.0
Goldsberry township.....	1,885	1,704	1,081	63.4	623	2.46	2.20	181	9	5.3	3.4	8.4
Mountain View city.....	1,288	1,151	631	54.8	520	2.41	2.11	137	5	6.3	4.5	8.5
Howell township.....	8,769	7,986	5,053	63.3	2,933	2.45	2.33	783	65	4.4	2.6	7.3
Brandsville city.....	79	61	45	73.8	16	2.64	2.63	18	1	11.6	10.0	15.8
West Plains city (part).....	5,472	4,965	2,648	53.3	2,317	2.33	2.26	507	36	5.2	3.3	7.3
Hutton Valley township.....	496	440	371	84.3	69	2.46	2.46	56	13	2.4	1.6	6.8
Willow Springs city (part).....	0	0	0	(X)	0	0.00	0.00	0	0	(X)	(X)	(X)
Myatt township.....	312	264	223	84.5	41	2.48	2.46	48	7	1.8	0.4	8.9
Siloam Springs township.....	270	242	194	80.2	48	3.21	2.81	28	2	1.6	1.0	4.0
Sisson township.....	663	589	477	81.0	112	2.59	2.49	74	12	2.6	1.8	5.9
South Fork township.....	491	427	362	84.8	65	2.61	2.54	64	20	2.3	2.4	1.5
Spring Creek township.....	841	756	635	84.0	121	2.67	2.31	85	13	2.6	1.5	7.6
Willow Springs township.....	2,314	2,013	1,418	70.4	595	2.52	2.39	301	37	4.8	2.2	10.5
Willow Springs city (part).....	1,082	925	502	54.3	423	2.41	2.30	157	11	6.8	3.6	10.4
Iron County.....	5,329	4,378	3,220	73.5	1,158	2.44	2.14	951	414	4.8	1.9	12.0
Arcadia township.....	2,726	2,294	1,583	69.0	711	2.49	2.09	432	131	6.4	2.7	13.7
Arcadia city.....	320	293	169	57.7	124	2.28	1.67	27	2	5.8	2.8	9.5
Ironton city.....	745	639	389	60.9	250	2.35	1.98	106	4	8.3	4.8	13.1
Pilot Knob city.....	392	335	180	53.7	155	2.28	2.17	57	2	10.4	2.7	18.0
Dent township.....	597	506	382	75.5	124	2.35	2.23	91	26	4.7	1.0	14.0
Viburnum city.....	328	278	201	72.3	77	2.47	2.26	50	13	5.4	1.5	13.8
Iron township.....	556	490	397	81.0	93	2.33	2.23	66	23	2.9	1.2	9.6
Kaolin township.....	218	177	158	89.3	19	2.37	2.74	41	25	1.1	0.0	9.5
Liberty township.....	298	200	173	86.5	27	2.53	2.07	98	72	3.8	2.2	12.5
Union township.....	934	711	527	74.1	184	2.46	2.19	223	137	1.9	0.9	4.6
Annapolis city.....	171	155	78	50.3	77	2.22	2.09	16	3	3.1	1.3	4.9
Des Arc village.....	86	68	52	76.5	16	2.71	2.25	18	5	2.7	1.8	5.3

Table 11.
Housing Occupancy and Tenure: 2010—Con.

[For information on confidentiality protection, nonsampling error, and definitions, see Selected Appendixes at <www.census.gov/prod/cen2010/cph-1-a.pdf>]

State County County Subdivision Place	Total housing units	Occupied housing units						Vacant housing units				
		Total	Owner occupied		Renter occupied	Average household size		Total	For seasonal, recrea- tional, or occasional use	Vacancy rate		
			Number	Percent of occupied housing units		Owner- occupied units	Renter- occupied units			Available housing	Home- owner	Rental
Jackson County.....	312,105	274,804	168,797	61.4	106,007	2.52	2.24	37,301	1,465	7.3	3.2	13.2
Blue township.....	73,608	64,990	40,584	62.4	24,406	2.48	2.39	8,618	176	6.9	2.9	12.8
Independence city (part).....	52,049	47,036	30,406	64.6	16,630	2.42	2.25	5,013	139	5.8	2.7	11.0
Kansas City city (part).....	17,570	14,333	7,459	52.0	6,874	2.65	2.69	3,237	29	10.7	4.1	16.9
River Bend village.....	5	5	5	100.0	0	2.00	0.00	0	0	0.0	0.0	(X)
Sugar Creek city (part).....	1,627	1,420	947	66.7	473	2.39	2.28	207	4	6.5	2.3	14.1
Brooking township.....	35,489	31,047	19,667	63.3	11,380	2.43	2.45	4,442	68	7.5	3.3	13.9
Kansas City city (part).....	22,293	19,016	11,061	58.2	7,955	2.46	2.48	3,277	37	8.3	3.6	14.0
Raytown city (part).....	13,196	12,031	8,606	71.5	3,425	2.40	2.37	1,165	31	6.3	3.0	13.6
Fort Osage township.....	2,714	2,503	2,033	81.2	470	2.71	2.66	211	13	3.9	2.3	10.2
Buckner city.....	1,243	1,141	800	70.1	341	2.70	2.70	102	3	5.3	2.4	11.3
Independence city (part).....	228	218	208	95.4	10	2.65	3.70	10	1	2.2	1.9	9.1
Levasy city.....	47	39	32	82.1	7	2.06	2.43	8	2	4.9	3.0	12.5
Sibley village.....	141	129	109	84.5	20	2.83	2.40	12	1	3.7	4.4	0.0
Kaw township.....	93,120	77,874	37,533	48.2	40,341	2.25	1.96	15,246	512	9.9	4.7	14.3
Kansas City city (part).....	93,120	77,874	37,533	48.2	40,341	2.25	1.96	15,246	512	9.9	4.7	14.3
Prairie township.....	39,586	37,226	28,689	77.1	8,537	2.79	2.19	2,360	144	4.3	2.3	10.6
Blue Springs city (part).....	725	692	512	74.0	180	2.83	2.70	33	1	3.8	2.5	7.2
Greenwood city.....	1,838	1,769	1,616	91.4	153	2.96	2.84	69	3	2.6	2.0	8.9
Independence city (part).....	16	14	13	92.9	1	3.46	3.00	2	0	6.7	7.1	0.0
Lake Lotawana city (part).....	39	35	32	91.4	3	2.66	3.33	4	0	0.0	0.0	0.0
Lee's Summit city (part).....	35,928	33,711	25,612	76.0	8,099	2.78	2.17	2,217	136	4.5	2.4	10.8
Pleasant Hill city (part).....	2	2	1	50.0	1	2.00	4.00	0	0	0.0	0.0	0.0
Unity Village village.....	73	65	1	1.5	64	2.00	1.31	8	1	5.7	50.0	4.4
Sni-A-Bar township.....	32,022	30,199	21,874	72.4	8,325	2.76	2.55	1,823	81	4.1	2.1	8.9
Blue Springs city (part).....	19,912	18,824	13,455	71.5	5,369	2.74	2.52	1,088	42	4.3	2.0	9.5
Grain Valley city.....	4,867	4,566	3,057	67.0	1,509	2.89	2.64	301	12	4.5	2.2	8.8
Independence city (part).....	1,541	1,474	1,387	94.1	87	2.60	2.66	67	4	2.6	2.0	12.0
Lake Tapawingo city.....	377	342	314	91.8	28	2.13	2.14	35	11	3.6	3.7	3.4
Lee's Summit city (part).....	0	0	0	(X)	0	0.00	0.00	0	0	(X)	(X)	(X)
Oak Grove city (part).....	2,953	2,756	1,638	59.4	1,118	2.87	2.59	197	8	4.5	3.0	6.5
Van Buren township.....	3,565	2,958	2,590	87.6	368	2.62	2.40	607	390	3.0	2.0	9.7
Blue Springs city (part).....	6	6	6	100.0	0	2.50	0.00	0	0	0.0	0.0	(X)
Lake Lotawana city (part).....	1,260	805	684	85.0	121	2.31	2.16	455	375	5.1	4.0	10.9
Lone Jack city.....	404	378	280	74.1	98	2.82	2.58	26	0	3.8	1.7	9.3
Washington township.....	32,001	28,007	15,827	56.5	12,180	2.53	2.48	3,994	81	8.7	3.7	14.5
Grandview city.....	11,070	9,640	5,555	57.6	4,085	2.62	2.40	1,430	16	9.4	3.6	16.3
Kansas City city (part).....	20,851	18,294	10,219	55.9	8,075	2.49	2.52	2,557	65	8.4	3.8	13.6
Raytown city (part).....	80	73	53	72.6	20	2.02	2.45	7	0	6.4	7.0	4.8
Jasper County.....	50,668	45,639	29,264	64.1	16,375	2.57	2.42	5,029	168	5.0	2.7	8.9
Duval township.....	356	317	275	86.8	42	2.62	2.83	39	3	2.1	1.4	6.7
Neck City city (part).....	30	26	22	84.6	4	3.14	2.75	4	1	3.7	4.3	0.0
Galena township.....	12,310	10,855	6,832	62.9	4,023	2.54	2.35	1,455	26	6.2	3.2	11.0
Airport Drive village (part).....	219	212	188	88.7	24	2.37	3.00	7	0	0.9	0.5	4.0
Carl Junction city (part).....	1,013	961	761	79.2	200	2.89	2.59	52	3	3.7	2.5	7.8
Joplin city (part).....	8,877	7,669	4,293	56.0	3,376	2.42	2.29	1,208	12	7.1	3.8	11.1
Jackson township.....	2,219	2,067	1,266	61.2	801	2.47	2.17	152	11	3.3	1.4	6.3
Carthage city (part).....	1,091	1,021	431	42.2	590	2.26	2.05	70	4	3.7	1.8	5.1
Duenweg city (part).....	2	2	2	100.0	0	2.50	0.00	0	0	0.0	0.0	(X)
Fidelity town (part).....	114	106	73	68.9	33	2.23	2.61	8	0	0.0	0.0	0.0
Jasper township.....	284	249	203	81.5	46	2.42	2.39	35	0	1.9	0.5	7.8
Asbury city.....	103	86	65	75.6	21	2.26	2.86	17	0	4.4	1.5	12.5
Joplin township.....	19,176	17,394	9,632	55.4	7,762	2.42	2.25	1,782	63	5.3	3.0	7.9
Airport Drive village (part).....	93	88	39	44.3	49	1.97	2.10	5	0	1.1	0.0	2.0
Cartersville city (part).....	671	593	422	71.2	171	2.56	2.81	78	2	3.9	2.7	6.9
Duenweg city (part).....	503	461	305	66.2	156	2.49	2.29	42	2	4.0	1.9	7.7
Duquesne village.....	856	781	456	58.4	325	2.40	2.05	75	7	4.3	1.5	7.9
Joplin city (part).....	11,750	10,720	5,478	51.1	5,242	2.31	2.18	1,030	38	5.3	3.4	7.3
Webb City city (part).....	4,041	3,598	2,065	57.4	1,533	2.60	2.41	443	8	6.1	3.0	10.0
Lincoln township.....	120	106	89	84.0	17	2.67	3.41	14	1	1.8	1.1	5.6
McDonald township.....	326	276	201	72.8	75	2.99	2.80	50	2	3.8	2.4	7.2
Avilla town.....	54	44	30	68.2	14	2.77	3.00	10	0	6.3	3.1	12.5
Madison township.....	1,009	935	791	84.6	144	2.65	2.79	74	6	2.6	1.6	7.5
Carthage city (part).....	41	37	31	83.8	6	1.65	1.33	4	0	7.3	0.0	33.3
Marion township.....	5,937	5,298	3,439	64.9	1,859	2.64	3.04	639	24	4.6	2.8	7.7
Brooklyn Heights town.....	52	50	41	82.0	9	1.98	2.11	2	0	0.0	0.0	0.0
Carthage city (part).....	4,620	4,110	2,468	60.0	1,642	2.67	3.08	510	18	4.8	3.0	7.4
Carytown city (part).....	60	54	49	90.7	5	2.69	3.40	6	0	1.8	0.0	14.3
Mineral township.....	3,355	3,102	2,600	83.8	502	2.93	2.76	253	7	3.9	2.5	10.7
Alba city.....	251	227	177	78.0	50	2.53	2.14	24	0	5.0	5.8	2.0
Cartersville city (part).....	129	119	107	89.9	12	2.74	2.92	10	0	3.3	1.8	14.3
Joplin city (part).....	1	1	1	100.0	0	4.00	0.00	0	0	0.0	0.0	(X)
Neck City city (part).....	51	42	36	85.7	6	2.53	2.50	9	0	2.2	0.0	14.3
Oronogo city.....	821	772	654	84.7	118	3.07	3.18	49	2	2.0	1.8	3.3
Purcell city.....	162	142	120	84.5	22	2.73	3.64	20	2	4.0	3.2	8.0
Webb City city (part).....	689	632	470	74.4	162	3.00	2.54	57	1	7.3	2.9	18.2
Preston township.....	656	552	399	72.3	153	2.67	2.49	104	1	7.6	3.1	17.7
Carytown city (part).....	49	45	34	75.6	11	2.71	2.73	4	0	6.3	8.1	0.0
Jasper city.....	447	365	242	66.3	123	2.62	2.41	82	0	10.0	3.5	20.6
Sarcoixie township.....	1,318	1,149	826	71.9	323	2.59	2.72	169	6	4.9	1.1	13.3

Table 11.
Housing Occupancy and Tenure: 2010—Con.

[For information on confidentiality protection, nonsampling error, and definitions, see Selected Appendixes at <www.census.gov/prod/cen2010/cph-1-a.pdf>]

State County County Subdivision Place	Total housing units	Occupied housing units						Vacant housing units				
		Total	Owner occupied		Renter occupied	Average household size		Total	For seasonal, recrea- tional, or occasional use	Vacancy rate		
			Number	Percent of occupied housing units		Owner- occupied units	Renter- occupied units			Available housing	Home- owner	Rental
Jasper County—Con. Sarcoxie township—Con. La Russell city..... Reeds town..... Sarcoxie city..... Sheridan township..... Twin Groves township..... Carl Junction city (part)..... Waco city..... Union township..... Carthage city (part)..... Fidelity town (part)..... Jefferson County..... Arnold township..... Arnold city..... Big River township..... Cedar Hill Lakes village (part)..... Central township..... De Soto city (part)..... Hillsboro city..... High Ridge township..... Byrnes Mill city..... Cedar Hill CDP (part)..... High Ridge CDP..... Parkdale village..... Peaceful Village village..... Scotsdale town..... Imperial township..... Barnhart CDP..... Joachim township..... Festus city (part)..... Herculaneum city (part)..... Horine CDP..... Pevely city..... Meramec township..... Cedar Hill CDP (part)..... Cedar Hill Lakes village (part)..... LaBarque Creek CDP..... Lake Tekakwitha village..... Plattin township..... Crystal City city (part)..... Festus city (part)..... Olympian Village city..... River View township..... Crystal City city (part)..... Festus city (part)..... Herculaneum city (part)..... Rock township..... Murphy CDP..... Valle township..... De Soto city (part)..... Windsor township..... Imperial CDP..... Kimmiswick city..... Johnson County..... Centerview township..... Centerview city..... Chilhowee township..... Chilhowee town..... Columbus township..... Grover township..... Hazel Hill township..... Jackson township..... Jefferson township..... Kingsville township..... Kingsville city..... Madison township..... Holden city..... Montserrat township..... Post Oak township..... Leeton city..... Rose Hill township..... La Tour CDP..... Simpson township..... Warrensburg township..... Warrensburg city..... Washington township..... Knob Noster city..... Whiteman AFB CDP.....	42 35 526 157 2,332 1,655 34 850 1 3 81,700 8,090 8,090 2,502 5 5,008 18 900 7,099 1,038 10 1,688 73 4 81 8,392 1,920 6,971 507 988 306 2,128 6,712 631 96 563 115 4,179 5 0 246 6,670 1,889 4,129 321 12,042 3,542 5,885 2,611 8,150 1,769 56 19,311 626 114 521 163 450 250 710 1,933 281 650 114 1,490 1,060 718 878 283 453 30 245 9,356 7,450 2,967 1,347 793	31 30 347 129 1,828 1,241 29 754 1 3 66,836 6,320 6,320 2,227 5 4,223 2 558 6,055 927 8 1,432 67 2 74 7,358 1,772 5,640 476 803 259 1,438 6,021 530 87 538 103 3,686 5 0 208 4,483 1,325 2,591 257 9,636 2,800 4,426 1,527 6,761 1,504 46 12,015 466 48 353 84 355 209 556 1,672 221 508 78 931 577 492 616 168 360 25 188 4,026 2,850 1,062 537 8	73.8 85.7 66.0 82.2 78.4 75.0 85.3 88.7 100.0 100.0 81.8 78.1 78.1 89.0 100.0 84.3 11.1 62.0 85.3 89.3 80.0 84.8 91.8 50.0 91.4 87.7 92.3 80.9 93.9 81.3 84.6 67.6 89.7 84.0 90.6 95.6 89.6 88.2 100.0 (X) 84.6 67.2 70.1 62.8 80.1 80.0 79.1 75.2 58.5 83.0 85.0 82.1 62.2 82.8 51.1 80.8 65.1 87.0 90.5 83.7 92.4 88.8 86.1 78.8 71.7 64.0 73.5 79.8 72.4 88.5 96.2 84.3 47.4 41.9 42.4 46.8 1.3	11 5 179 28 504 414 5 96 0 0 14,864 1,770 1,770 275 0 785 16 342 1,044 111 2 256 6 2 7 1,034 148 1,331 31 185 47 690 691 101 9 25 12 493 0 0 38 2,187 564 1,538 64 2,406 742 1,459 1,084 1,389 265 10 7,296 97 46 84 45 53 22 108 137 28 82 21 368 324 177 156 64 47 1 35 4,462 3,953 1,440 610 617	2.68 2.77 2.44 2.69 2.80 2.80 2.62 2.69 1.00 2.67 2.70 2.61 2.61 2.66 3.20 2.73 2.00 2.91 2.68 2.70 3.00 2.48 2.82 2.37 2.00 2.78 2.95 2.97 2.74 3.01 2.61 2.63 2.69 2.71 2.73 2.48 2.31 2.22 2.81 2.17 2.75 4.80 0.00 3.13 2.55 2.53 2.56 2.86 2.64 2.47 2.58 2.44 2.43 2.75 2.71 2.34 2.67 2.63 2.64 2.52 2.65 2.43 2.45 2.70 2.87 2.75 2.66 2.93 2.61 2.69 2.50 2.46 2.88 2.62 2.43 2.41 2.36 2.61 2.57 2.54 2.72 2.62 3.50	2.82 2.40 2.55 2.32 2.85 2.96 2.20 2.77 0.00 0.00 2.43 2.34 2.34 2.46 0.00 2.43 2.43 1.00 2.82 1.83 2.50 2.29 2.68 2.97 2.38 2.65 1.91 2.98 2.34 2.54 2.48 2.22 1.64 2.58 2.64 2.38 2.38 2.44 2.31 2.63 2.34 3.40 2.37 3.04 3.17 2.43 2.64 3.21 2.50 2.81 2.44 2.40 2.51 2.63 2.47 3.21 2.50 2.81 2.44 2.40 2.51 2.63 2.47 2.47 2.77 3.00 2.66 2.19 2.16 2.71 2.14 3.35	13 5 89 18 165 101 7 80 0 0 5,926 457 457 341 2 485 0 57 501 83 1 112 2 0 4 375 83 513 9 117 20 190 556 50 17 19 21 301 0 0 18 552 184 327 23 792 208 640 298 413 102 12 2,217 63 20 84 34 42 19 46 124 32 60 15 191 159 49 106 51 46 4 22 4 168	0 1 3 2 8 5 0 8 0 0 764 33 33 115 0 195 0 3 39 8 0 5 0 0 31 2 27 0 1 0 101 0 4 4 8 32 0 0 0 20 4 13 1 37 7 112 10 22 9 0 171 15 2 10 16 3 7 2 15 10 10 0	4.5 5.4 6.0 1.9 2.9 2.7 2.9 2.5 0.0 0.0 3.3 3.4 3.4 2.5 0.0 2.3 0.0 3.6 3.8 4.0 0.0 3.9 2.7 0.0 2.4 1.8 1.3 3.4 2.1 3.4 2.4 2.8 3.5 6.8 0.5 3.3 2.7 0.0 (X) (X) 3.5 4.4 5.2 4.3 4.1 4.3 3.4 2.8 5.6 3.8 3.0 9.7 5.6 2.4 7.8 2.2 1.6 5.0 3.3 3.9 4.9 3.9 10.0 6.7 8.4 3.2 3.8 8.2 2.4 3.7 2.4 3.7 4.3 6.6 6.2 9.1 6.2 10.9 5.7	3.1 3.2 1.4 0.8 2.0 2.2 3.3 0.9 0.0 0.0 2.0 1.7 1.7 1.8 0.0 1.9 0.0 3.3 2.5 3.5 0.0 1.8 1.4 1.3 2.1 2.6 2.4 1.4 0.9 2.1 0.8 2.4 2.2 3.6 2.1 2.9 5.4 0.4 3.7 2.1 0.0 (X) (X) 3.2 2.6 2.3 1.8 1.8 1.8 3.8 1.8 1.6 9.8 2.4 0.6 4.0 1.6 3.3 1.6 4.5 1.6 3.8 3.0 11.1	8.3 16.7 13.8 6.7 6.1 4.4 0.0 13.2 (X) (X) 8.7 9.1 9.1 7.4 (X) 4.1 0.0 4.2 10.9 8.0 0.0 14.3 25.0 0.0 12.5 5.0 5.7 8.3 0.0 7.4 6.0 10.3 8.2 6.3 18.2 3.8 0.0 7.3 (X) (X) 5.0 7.8 9.7 6.9 11.0 12.8 9.0 7.2 8.0 8.6 10.4 9.1 10.5 10.1 11.3 4.4 7.8 7.0 8.3 8.4 7.4 20.0 15.5 32.3 12.3 12.8 7.3 11.8 16.9 7.8 0.0 22.2 9.6 8.0 13.1 16.9 5.6	

Table 11.
Housing Occupancy and Tenure: 2010—Con.

[For information on confidentiality protection, nonsampling error, and definitions, see Selected Appendixes at <www.census.gov/prod/cen2010/cph-1-a.pdf>]

State County County Subdivision Place	Total housing units	Occupied housing units						Vacant housing units				
		Total	Owner occupied		Renter occupied	Average household size		Total	For seasonal, recrea- tional, or occasional use	Vacancy rate		
			Number	Percent of occupied housing units		Owner- occupied units	Renter- occupied units			Available housing	Home- owner	Rental
Knox County.....	2,289	1,708	1,356	79.4	352	2.40	2.24	581	250	3.5	2.8	6.3
Bee Ridge township.....	72	44	38	86.4	6	2.82	2.33	28	17	0.0	0.0	0.0
Benton township.....	80	58	52	89.7	6	3.10	4.50	22	13	0.0	0.0	0.0
Bourbon township.....	80	50	42	84.0	8	1.88	2.75	30	15	0.0	0.0	0.0
Plevna CDP.....	24	16	15	93.8	1	1.33	1.00	8	6	0.0	0.0	0.0
Center township.....	667	535	389	72.7	146	2.19	1.99	132	13	7.9	7.0	10.4
Edina city.....	667	535	389	72.7	146	2.19	1.99	132	13	7.9	7.0	10.4
Colony township.....	75	52	44	84.6	8	3.16	5.13	23	9	1.9	2.2	0.0
Fabius township.....	136	96	72	75.0	24	1.93	2.54	40	16	1.0	1.3	0.0
Newark village.....	60	47	33	70.2	14	1.88	2.29	13	3	1.9	2.8	0.0
Greensburg township.....	272	160	127	79.4	33	2.64	1.97	112	84	0.6	0.8	0.0
Baring city.....	82	63	45	71.4	18	2.42	1.28	19	3	1.6	2.2	0.0
Jeddo township.....	46	32	28	87.5	4	2.75	2.00	14	6	0.0	0.0	0.0
Liberty township.....	123	98	77	78.6	21	2.88	2.71	25	14	1.0	0.0	4.5
Lyon township.....	257	202	171	84.7	31	2.42	2.29	55	17	1.0	0.6	3.1
Hurdland city.....	94	75	62	82.7	13	2.15	2.31	19	1	2.6	1.6	7.1
Myrtle township.....	226	184	153	83.2	31	2.37	1.68	42	20	2.6	0.0	13.5
Knox City city.....	126	109	85	78.0	24	2.14	1.42	17	4	4.3	0.0	16.7
Salt River township.....	152	117	102	87.2	15	2.08	2.47	35	11	4.1	4.7	0.0
Novelty village.....	68	61	55	90.2	6	2.20	3.00	7	3	3.2	3.5	0.0
Shelton township.....	103	80	61	76.3	19	2.54	2.26	23	15	0.0	0.0	0.0
Laclede County.....	15,778	14,081	9,790	69.5	4,291	2.52	2.46	1,697	225	5.0	2.6	10.1
Auglaize township.....	949	875	723	82.6	152	2.53	2.86	74	4	1.9	1.2	4.9
Eldridge township.....	424	366	303	82.8	63	2.47	2.43	58	10	0.8	0.6	1.6
Franklin township.....	311	273	219	80.2	54	2.63	3.20	38	2	3.2	2.2	6.6
Evergreen village (part).....	3	1	0	0.0	1	0.00	3.00	2	0	0.0	(X)	0.0
Gasconade township.....	409	353	289	81.9	64	2.56	2.59	56	21	1.7	1.4	3.0
Lebanon township.....	8,428	7,564	4,437	58.7	3,127	2.45	2.36	864	30	6.7	3.7	10.6
Lebanon city (part).....	6,708	5,967	3,118	52.3	2,849	2.39	2.34	741	25	7.4	4.4	10.6
May/Smith township.....	545	489	383	78.3	106	2.48	2.39	56	8	2.4	1.0	7.0
Richland city (part).....	56	53	17	32.1	36	2.29	2.61	3	1	3.6	0.0	5.3
Stoutland city (part).....	20	19	16	84.2	3	2.06	2.33	1	0	0.0	0.0	0.0
Osage township.....	731	663	584	88.1	79	2.60	2.75	68	12	2.3	1.8	6.0
Phillipsburg township.....	752	676	555	82.1	121	2.62	2.91	76	7	3.4	1.9	9.6
Evergreen village (part).....	0	0	0	(X)	0	0.00	0.00	0	0	(X)	(X)	(X)
Phillipsburg village.....	82	72	47	65.3	25	2.49	3.40	10	0	4.0	4.1	3.8
Spring Hollow township.....	1,835	1,569	1,308	83.4	261	2.64	2.64	266	119	4.5	2.3	14.1
Bennett Springs CDP (part).....	127	61	56	91.8	5	1.73	2.40	66	64	0.0	0.0	0.0
Lebanon city (part).....	20	13	0	0.0	13	0.00	2.46	7	0	35.0	(X)	35.0
Union township.....	758	667	486	72.9	181	2.65	2.58	91	5	3.7	1.8	8.6
Conway city.....	362	303	180	59.4	123	2.62	2.57	59	2	5.9	3.7	8.9
Washington township.....	636	586	503	85.8	83	2.56	3.06	50	7	3.1	1.9	9.7
Evergreen village (part).....	10	9	4	44.4	5	2.50	3.00	1	0	0.0	0.0	0.0
Lafayette County.....	14,718	13,022	9,458	72.6	3,564	2.55	2.39	1,696	162	5.8	3.6	11.1
Clay township.....	2,403	2,033	1,386	68.2	647	2.56	2.23	370	15	5.8	2.1	12.8
Bates City city (part).....	52	42	28	66.7	14	2.61	2.29	10	0	8.7	0.0	22.2
Napoleon city.....	98	85	62	72.9	23	2.55	2.78	13	2	2.3	3.1	0.0
Oak Grove city (part).....	0	0	0	(X)	0	0.00	0.00	0	0	(X)	(X)	(X)
Odessa city (part).....	612	555	187	33.7	368	2.53	1.99	57	1	7.9	2.1	10.6
Wellington city.....	357	322	236	73.3	86	2.52	2.52	35	3	4.4	1.7	11.3
Davis township.....	2,256	1,987	1,295	65.2	692	2.42	2.29	269	22	8.3	7.5	9.6
Higginsville city (part).....	1,844	1,601	954	59.6	647	2.38	2.26	243	17	9.6	9.5	9.7
Dover township.....	985	872	651	74.7	221	2.47	2.24	113	17	4.9	2.4	11.6
Corder city.....	194	171	137	80.1	34	2.36	2.38	23	2	7.0	1.4	24.4
Dover town.....	58	46	38	82.6	8	2.24	2.25	12	4	2.1	0.0	11.1
Higginsville city (part).....	390	360	224	62.2	136	2.48	2.24	30	3	5.7	4.6	7.5
Freedom township.....	1,584	1,418	963	67.9	455	2.53	2.26	166	15	5.7	1.2	13.9
Aultville village.....	39	36	32	88.9	4	2.81	2.50	3	0	0.0	0.0	0.0
Concordia city.....	1,131	1,002	610	60.9	392	2.51	2.14	129	8	7.5	1.8	15.1
Emma city (part).....	43	39	28	71.8	11	2.32	3.55	4	1	2.4	0.0	8.3
Lexington township.....	2,606	2,298	1,549	67.4	749	2.42	2.44	308	24	8.2	6.5	11.7
Lexington city.....	2,127	1,867	1,211	64.9	656	2.39	2.36	260	18	9.1	7.5	12.1
Middleton township.....	706	628	471	75.0	157	2.39	2.58	78	5	3.6	1.7	9.2
Alma city.....	193	173	137	79.2	36	2.28	2.50	20	1	2.2	2.1	2.7
Blackburn city (part).....	7	6	6	100.0	0	2.83	0.00	1	0	0.0	0.0	(X)
Waverly city.....	362	317	231	72.9	86	2.42	2.50	45	3	5.6	1.7	14.7
Sni-A-Bar township.....	2,997	2,719	2,260	83.1	459	2.74	2.65	278	50	3.7	2.7	8.5
Bates City city (part).....	46	38	31	81.6	7	2.81	3.86	8	0	11.6	6.1	30.0
Lake Lafayette city.....	167	124	98	79.0	26	2.59	2.81	43	29	4.5	5.7	0.0
Oak Grove city (part).....	37	35	35	100.0	0	3.11	0.00	2	1	2.8	2.8	(X)
Odessa city (part).....	1,437	1,313	991	75.5	322	2.66	2.57	124	5	4.8	3.0	9.7
Washington township.....	1,181	1,067	883	82.8	184	2.64	2.85	114	14	2.6	1.6	7.5
Mayview city.....	92	80	59	73.8	21	2.71	2.48	12	2	3.6	0.0	12.5
Odessa city (part).....	231	209	140	67.0	69	2.61	2.96	22	0	2.8	2.1	4.1
Lawrence County.....	16,649	14,869	10,804	72.7	4,065	2.60	2.46	1,780	86	5.5	3.1	11.3
Aurora township.....	4,250	3,728	2,520	67.6	1,208	2.53	2.50	522	15	7.8	5.1	13.1
Aurora city (part).....	3,396	2,948	1,900	64.5	1,048	2.52	2.53	448	9	8.8	6.1	13.3
Buck Prairie township.....	1,825	1,644	1,144	69.6	500	2.50	2.28	181	3	5.2	3.8	8.4

Table 11.
Housing Occupancy and Tenure: 2010—Con.

[For information on confidentiality protection, nonsampling error, and definitions, see Selected Appendixes at <www.census.gov/prod/cen2010/cph-1-a.pdf>]

State County County Subdivision Place	Total housing units	Occupied housing units						Vacant housing units				
		Total	Owner occupied		Renter occupied	Average household size		Total	For seasonal, recrea- tional, or occasional use	Vacancy rate		
			Number	Percent of occupied housing units		Owner- occupied units	Renter- occupied units			Available housing	Home- owner	Rental
Lawrence County—Con. Buck Prairie township—Con. Marionville city..... Freistatt township..... Freistatt village..... Green township..... Hoberg township..... Hoberg village..... Lincoln township..... Miller city..... Mount Pleasant township..... Mount Vernon township..... Mount Vernon city..... Ozark township..... Halltown village..... Pierce township..... Monett city (part)..... Pierce City city (part)..... Red Oak township..... Spring River township..... Aurora city (part)..... Verona town..... Turnback township..... Chesapeake CDP..... Vineyard township..... Stotts City city.....	1,018 247 90 203 250 29 788 363 356 3,223 2,013 727 88 2,743 1,297 602 169 827 0 239 592 23 449 108	900 223 81 171 225 21 666 290 340 2,935 1,810 629 70 2,508 1,191 538 146 739 0 206 529 21 386 84	523 160 51 142 187 15 534 211 281 2,015 1,059 508 41 1,870 873 341 117 568 0 149 442 14 316 68	58.1 71.7 63.0 83.0 83.1 71.4 80.2 72.8 82.6 68.7 58.5 80.8 58.6 74.6 73.3 63.4 80.1 76.9 (X) 72.3 83.6 66.7 81.9 81.0	377 63 30 29 38 6 132 79 59 920 751 121 29 638 318 197 29 171 0 57 87 7 70 16	2.48 2.51 2.29 2.57 3.19 2.60 2.51 2.33 2.72 2.50 2.35 2.64 2.34 2.65 2.60 2.49 2.81 2.96 0.00 2.99 2.60 2.71 2.79 2.71	2.28 2.33 1.53 2.66 2.89 2.83 2.46 2.62 2.68 2.31 2.26 2.62 2.66 2.54 2.69 2.22 2.79 2.98 0.00 3.05 2.30 1.57 2.39 2.25	118 24 9 32 25 8 122 73 16 288 203 98 18 235 106 64 23 88 0 33 63 2 63 24	1 0 0 5 1 0 5 4 1 5 0 11 6 1 1 0 0 0 4 1 0 17 9	6.1 3.0 5.6 2.3 2.6 4.5 7.1 10.4 0.6 4.6 5.3 4.8 12.5 5.3 5.5 6.9 0.0 4.2 0.0 4.4 (X) 5.5 4.2 4.5 4.0 5.6	5.9 1.8 3.6 0.7 2.1 0.0 2.0 2.7 0.0 2.8 3.6 2.3 2.4 2.6 3.3 2.5 0.0 2.2 0.0 1.9 (X) 2.6 2.2 0.0 2.2 2.9	6.4 5.9 9.1 9.4 5.0 14.3 23.3 26.2 3.3 8.2 7.6 14.2 23.7 12.4 11.1 13.5 0.0 11.9 (X) 12.3 13.0 12.5 11.4 15.8
Lewis County..... Canton township..... Canton city..... Dickerson township..... Monticello village..... Highland township..... Ewing city..... La Belle township..... La Belle city..... Lewistown town..... Lyon township..... Reddish township..... Salem township..... Union township..... La Grange city.....	4,535 1,366 954 216 49 759 214 813 351 288 173 173 139 896 461	3,874 1,196 829 180 42 683 204 668 277 244 124 110 120 793 403	2,889 811 511 162 41 551 133 467 173 166 105 91 83 619 286	74.6 67.8 61.6 90.0 97.6 80.7 65.2 69.9 62.5 68.0 84.7 82.7 69.2 78.1 71.0	985 385 318 18 1 132 71 201 104 78 19 19 37 174 117	2.54 2.62 2.44 2.45 2.12 2.52 2.44 2.45 2.40 2.43 3.56 2.21 2.39 2.42 2.38	2.14 2.05 1.98 2.61 3.00 2.19 1.86 1.86 1.91 1.68 3.00 1.74 3.73 2.16 2.15	661 170 125 36 7 76 10 145 74 24 49 44 63 19 103 58	127 14 5 13 0 17 1 24 11 2 13 25 4 17 9	4.9 6.9 8.4 2.7 4.5 2.7 2.9 3.8 4.8 4.5 8.8 14.4 0.8 3.6 3.6	2.0 2.9 3.6 1.2 2.4 1.4 2.2 2.1 3.9 1.7 0.9 1.1 0.0 1.9 2.0	12.7 14.3 15.2 14.3 50.0 7.7 4.1 7.8 6.3 10.3 35.5 48.6 2.6 9.3 7.1
Lincoln County..... Bedford township..... Cave town..... Moscow Mills city (part)..... Troy city (part)..... Burr Oak township..... Foley city..... Clark township..... Moscow Mills city (part)..... Troy city (part)..... Hawk Point township..... Hawk Point city..... Hurricane township..... Elsberry city..... Millwood township..... Monroe township..... Chain of Rocks village..... Fountain N' Lakes village..... Old Monroe city..... Winfield city..... Nineveh township..... Prairie township..... Truxton village..... Snow Hill township..... Union township..... Silex village..... Whiteside village..... Waverly township.....	21,011 5,069 6 190 3,717 1,403 69 3,847 789 424 1,014 288 1,996 939 358 4,354 39 71 113 568 174 174 41 1,306 1,143 84 32 173	18,906 4,625 3 161 3,438 1,245 56 3,600 712 405 907 247 1,623 808 317 3,996 32 62 102 525 144 145 32 1,175 986 57 29 143	14,934 3,207 2 132 2,212 1,010 37 3,049 476 369 725 146 1,169 490 266 3,311 29 43 74 367 125 119 19 970 861 37 22 122	79.0 69.3 66.7 82.0 64.3 81.1 66.1 84.7 66.9 91.1 79.9 59.1 72.0 60.6 83.9 82.9 90.6 69.4 72.5 69.9 86.8 82.1 59.4 82.6 87.3 64.9 75.9 85.3	3,972 1,418 1 29 1,226 235 19 551 236 36 182 101 454 318 51 685 3 19 28 158 19 26 13 205 125 20 7 21	2.78 2.76 2.00 3.01 2.74 2.70 2.73 2.90 2.72 3.04 2.73 2.64 2.53 2.34 2.84 2.81 2.93 2.53 2.58 2.76 2.39 2.48 2.16 2.90 2.76 2.38 2.50 2.78	2.62 2.45 1.00 4.03 2.40 2.60 3.16 2.73 2.75 3.69 2.62 2.66 2.59 2.45 3.20 2.64 2.67 2.95 2.64 2.27 2.47 3.27 3.85 3.12 2.84 2.80 2.86 2.90	2,105 444 3 29 279 158 13 247 77 19 107 41 373 131 41 358 7 9 11 30 29 9 131 157 27 3 30	403 14 0 0 5 35 0 26 4 0 16 165 2 16 54 6 0 0 1 11 5 0 30 3 0 14	4.1 4.9 0.0 14.4 4.9 4.5 5.1 3.2 6.7 2.9 5.2 10.8 5.2 7.6 0.9 3.9 0.0 8.8 5.6 6.7 4.6 3.3 11.1 4.1 3.0 8.1 0.0 0.0	2.0 1.9 0.0 2.9 1.8 2.4 2.6 1.6 1.4 2.6 3.8 0.0 2.5 0.4 2.3 0.0 6.5 3.9 4.7 3.1 4.0 17.4 1.7 1.5 7.5 0.0 0.0	11.3 11.1 0.0 44.2 10.0 12.6 9.5 10.9 15.6 5.3 13.7 19.2 11.8 12.6 3.8 10.7 0.0 13.6 9.7 11.2 13.6 0.0 14.1 12.5 9.1 0.0 0.0
Linn County..... Baker township..... Benton township..... Browning city (part)..... Purdin city..... Brookfield township..... Brookfield city..... Bucklin township..... Bucklin city.....	6,429 125 281 109 99 2,598 2,280 416 271	5,299 83 211 78 79 2,161 1,892 338 228	3,918 71 163 58 58 1,465 1,231 260 168	73.9 85.5 77.3 74.4 73.4 67.8 65.1 76.9 73.7	1,381 12 48 20 21 696 661 78 60	2.43 2.48 2.42 2.34 2.69 2.34 2.31 2.28 2.15	2.24 1.67 2.35 3.05 1.62 2.35 2.34 1.81 1.75	1,130 42 70 31 20 437 388 78 43	179 13 12 2 2 47 25 13 2	3.6 7.8 6.6 8.0 6.0 4.4 4.7 2.6 2.5	2.3 5.3 3.5 1.7 4.9 2.7 3.0 2.2 2.3	7.2 20.0 15.3 21.4 8.7 7.8 7.8 3.7 3.2

Table 11.
Housing Occupancy and Tenure: 2010—Con.

[For information on confidentiality protection, nonsampling error, and definitions, see Selected Appendixes at <www.census.gov/prod/cen2010/cph-1-a.pdf>]

State County County Subdivision Place	Total housing units	Occupied housing units						Vacant housing units				
		Total	Owner occupied		Renter occupied	Average household size		Total	For seasonal, recrea- tional, or occasional use	Vacancy rate		
			Number	Percent of occupied housing units		Owner- occupied units	Renter- occupied units			Available housing	Home- owner	Rental
Linn County—Con.												
Clay township.....	109	94	80	85.1	14	2.68	2.43	15	0	0.0	0.0	0.0
Enterprise township.....	51	35	33	94.3	2	2.48	1.00	16	5	2.8	0.0	33.3
Grantsville township.....	119	92	81	88.0	11	2.78	2.91	27	11	2.1	0.0	15.4
Jackson township.....	91	64	52	81.3	12	2.77	2.42	27	10	0.0	0.0	0.0
Jefferson township.....	381	315	238	75.6	77	2.39	2.01	66	14	2.2	2.0	2.5
Laclede city.....	197	163	116	71.2	47	2.32	1.62	34	0	2.9	3.3	2.0
Locust Creek township.....	283	226	188	83.2	38	2.46	2.16	57	13	2.5	1.6	7.0
Linneus city.....	149	120	92	76.7	28	2.40	2.04	29	4	3.9	3.1	6.5
Marceline township.....	1,344	1,145	829	72.4	316	2.45	2.10	199	17	3.2	2.6	4.8
Marceline city (part).....	1,147	966	669	69.3	297	2.40	2.07	181	12	3.7	3.0	5.1
North Salem township.....	85	58	51	87.9	7	2.49	3.14	27	13	1.6	0.0	12.5
Parson Creek township.....	374	328	274	83.5	54	2.66	2.37	46	8	3.8	2.1	11.5
Meadville city.....	204	183	152	83.1	31	2.63	2.03	21	3	5.7	2.6	18.4
Yellow Creek township.....	172	149	133	89.3	16	2.58	2.75	23	3	1.3	0.0	10.5
Livingston County.....	6,730	5,871	4,028	68.6	1,843	2.44	2.18	859	126	5.0	2.2	10.8
Blue Mound township.....	240	212	160	75.5	52	2.61	2.21	28	11	0.9	0.0	3.6
Dawn CDP.....	72	63	37	58.7	26	2.30	1.65	9	0	1.5	0.0	3.7
Chillicothe township.....	4,596	4,073	2,563	62.9	1,510	2.39	2.14	523	26	6.4	2.8	11.8
Chillicothe city (part).....	4,108	3,612	2,159	59.8	1,453	2.35	2.13	496	24	7.0	3.2	12.0
Cream Ridge township.....	251	208	162	77.9	46	2.51	2.54	43	3	0.9	0.6	2.0
Chula city.....	91	77	60	77.9	17	2.63	3.06	14	0	1.2	1.6	0.0
Fairview township.....	180	165	142	86.1	23	2.49	2.48	15	3	0.0	0.0	0.0
Grand River township.....	143	107	88	82.2	19	2.17	3.11	36	15	0.9	0.0	5.0
Green township.....	151	131	109	83.2	22	2.54	1.91	20	5	3.6	2.7	8.3
Utica village.....	121	106	89	84.0	17	2.63	2.06	15	4	2.8	1.1	10.5
Jackson township.....	228	202	178	88.1	24	2.79	1.92	26	9	1.4	1.6	0.0
Medicine township.....	75	58	47	81.0	11	3.04	1.91	17	4	3.2	2.0	8.3
Monroe township.....	194	140	106	75.7	34	2.23	2.15	54	12	7.1	0.0	24.4
Ludlow town.....	96	65	44	67.7	21	2.25	1.81	31	1	13.0	0.0	32.3
Mooresville township.....	149	135	113	83.7	22	2.23	2.82	14	1	0.0	0.0	0.0
Mooresville village.....	48	42	34	81.0	8	2.00	2.88	6	1	0.0	0.0	0.0
Rich Hill township.....	211	172	149	86.6	23	2.60	2.22	39	24	1.1	1.3	0.0
Chillicothe city (part).....	0	0	0	(X)	0	0.00	0.00	0	0	(X)	(X)	(X)
Sampsel township.....	119	100	88	88.0	12	2.76	3.08	19	6	0.9	1.1	0.0
Wheeling township.....	193	168	123	73.2	45	2.50	2.31	25	7	4.0	3.1	6.3
Wheeling city.....	125	107	75	70.1	32	2.59	2.41	18	2	6.1	5.0	8.6
McDonald County.....	9,925	8,404	6,019	71.6	2,385	2.73	2.74	1,521	219	5.4	3.2	10.6
Anderson East township.....	779	671	404	60.2	267	2.57	2.46	108	7	6.4	2.9	11.3
Anderson city (part).....	529	450	232	51.6	218	2.63	2.50	79	1	8.2	2.9	13.1
Anderson West township.....	764	664	488	73.5	176	2.69	2.60	100	4	4.6	2.4	10.2
Anderson city (part).....	314	265	178	67.2	87	2.72	2.63	49	1	7.0	2.2	15.5
Buffalo Hart township.....	146	133	121	91.0	12	3.31	3.50	13	0	2.9	3.2	0.0
Buffalo May township.....	218	192	152	79.2	40	2.66	2.13	26	5	2.5	1.9	4.8
Center township.....	352	266	214	80.5	52	2.54	2.48	86	27	8.5	7.6	11.9
Elk Horn township.....	616	497	413	83.1	84	2.75	2.96	119	27	4.8	3.7	9.7
Elk River East township.....	545	473	255	53.9	218	3.02	2.95	72	9	4.2	0.8	8.0
Noel city (part).....	392	348	159	45.7	189	3.18	2.89	44	1	4.9	1.2	7.8
Elk River West township.....	887	697	381	54.7	316	2.64	3.09	190	42	9.3	5.4	13.7
Noel city (part).....	339	268	100	37.3	168	2.81	2.96	71	15	4.3	4.8	4.0
Erie Goodman township.....	904	800	563	70.4	237	2.73	2.78	104	4	4.3	4.0	4.8
Goodman town.....	504	450	298	66.2	152	2.70	2.84	54	0	4.2	4.4	3.8
Erie McNatt township.....	190	153	132	86.3	21	2.58	2.14	37	4	1.9	1.4	4.5
McMillen Coy township.....	461	420	351	83.6	69	2.88	2.65	41	1	1.4	1.1	2.8
McMillen Tiff township.....	160	144	125	86.8	19	2.58	2.79	16	3	2.0	0.8	9.5
Mountain township.....	598	519	440	84.8	79	2.75	2.20	79	13	6.1	5.3	10.1
Pineville Lanagan township.....	375	307	206	67.1	101	2.49	2.20	68	10	8.0	4.6	14.0
Ginger Blue village.....	40	28	20	71.4	8	2.25	2.00	12	4	6.7	4.8	11.1
Lanagan town.....	211	171	106	62.0	65	2.63	2.15	40	2	10.4	4.5	18.3
Pineville North township.....	709	595	420	70.6	175	2.60	2.55	114	20	5.5	2.3	12.5
Anderson city (part).....	0	0	0	(X)	0	0.00	0.00	0	0	(X)	(X)	(X)
Pineville city (part).....	290	250	151	60.4	99	2.74	2.58	40	2	7.0	2.5	13.2
Pineville South township.....	513	428	348	81.3	80	2.83	2.59	85	24	5.7	2.8	16.7
Pineville city (part).....	67	37	28	75.7	9	2.32	2.22	30	18	17.8	6.7	40.0
Prairie township.....	693	573	325	56.7	248	2.88	3.13	120	8	6.7	3.6	10.4
Southwest City town.....	373	319	156	48.9	163	2.90	3.18	54	4	7.2	2.5	11.4
Richwood township.....	287	234	194	82.9	40	2.80	2.35	53	2	4.0	2.5	10.9
White Rock township.....	728	638	487	76.3	151	2.68	2.79	90	9	5.4	2.4	14.2
Macon County.....	7,665	6,412	4,733	73.8	1,679	2.46	2.16	1,253	321	4.1	2.5	8.5
Bevier township.....	576	496	375	75.6	121	2.46	2.22	80	10	2.2	0.8	6.2
Bevier city.....	341	287	203	70.7	84	2.63	2.19	54	3	3.7	1.5	8.7
Callao township.....	250	202	160	79.2	42	2.54	2.07	48	9	1.9	1.8	2.3
Callao city.....	144	112	98	87.5	14	2.61	2.57	32	3	3.4	2.9	6.7
Chariton township.....	210	166	149	89.8	17	2.39	2.18	44	27	0.6	0.7	0.0
Drake township.....	54	33	27	81.8	6	2.11	2.50	21	10	8.3	0.0	33.3
Eagle township.....	219	182	165	90.7	17	2.56	2.24	37	23	2.2	2.4	0.0
Easley township.....	108	72	61	84.7	11	2.54	2.27	36	12	2.7	1.6	8.3
Elmer city (part).....	7	7	6	85.7	1	2.17	1.00	0	0	0.0	0.0	0.0

Table 11.
Housing Occupancy and Tenure: 2010—Con.

[For information on confidentiality protection, nonsampling error, and definitions, see Selected Appendixes at <www.census.gov/prod/cen2010/cph-1-a.pdf>]

State County County Subdivision Place	Total housing units	Occupied housing units						Vacant housing units																																																																																																																																																																																																																																																																																																																																																																																																																																																																																																																																																																																																																																																																																																																																																																																																																																																																																																																																																																																																																																																																		
		Total	Owner occupied		Renter occupied	Average household size		Total	For seasonal, recrea- tional, or occasional use	Vacancy rate																																																																																																																																																																																																																																																																																																																																																																																																																																																																																																																																																																																																																																																																																																																																																																																																																																																																																																																																																																																																																																																																
			Number	Percent of occupied housing units		Owner- occupied units	Renter- occupied units			Available housing	Home- owner	Rental																																																																																																																																																																																																																																																																																																																																																																																																																																																																																																																																																																																																																																																																																																																																																																																																																																																																																																																																																																																																																																																														
Macon County—Con. Easley township—Con. South Gifford village..... Hudson township..... Macon city..... Independence township..... Jackson township..... Johnston township..... La Plata township..... La Plata city..... Liberty township..... Lingo township..... New Cambria city..... Lyda township..... Atlanta city..... Middle Fork township..... Morrow township..... Narrows township..... Excello CDP..... Richland township..... Round Grove township..... Russell township..... Ten Mile township..... Valley township..... Walnut Creek township..... Elmer city (part)..... Ethel town (part)..... White township..... Ethel town (part)..... Madison County..... Big Creek township..... Castor township..... Central township..... Cherokee Pass CDP (part)..... Liberty township..... Marquand township..... Marquand city..... Mine La Motte township..... Mine La Motte CDP (part)..... Polk township..... St. Francois township..... St. Michael township..... Cherokee Pass CDP (part)..... Cobalt village..... Fredericktown city..... Junction City village..... Mine La Motte CDP (part)..... Twelvemile township..... Maries County..... Boone township..... Dry Creek township..... Jackson township..... Argyle town (part)..... Vienna city..... Jefferson township..... Belle city (part)..... Johnson township..... Miller township..... Spring Creek township..... Marion County..... Fabius township..... Liberty township..... Palmyra city..... Mason township..... Hannibal city (part)..... Miller township..... Hannibal city (part)..... Round Grove township..... South River township..... Union township..... Warren township..... Monroe City city (part)..... Mercer County..... Harrison township..... Lindley township..... Madison township..... Marion township.....																																																																																																																																																																																																																																																																																																																																																																																																																																																																																																																																																																																																																																																																																																																																																																																																																																																																																																																																																																																																																																																																										

Table 11.
Housing Occupancy and Tenure: 2010—Con.

[For information on confidentiality protection, nonsampling error, and definitions, see Selected Appendixes at <www.census.gov/prod/cen2010/cph-1-a.pdf>]

State County County Subdivision Place	Total housing units	Occupied housing units						Vacant housing units				
		Total	Owner occupied		Renter occupied	Average household size		Total	For seasonal, recrea- tional, or occasional use	Vacancy rate		
			Number	Percent of occupied housing units		Owner- occupied units	Renter- occupied units			Available housing	Home- owner	Rental
Mercer County—Con. Marion township—Con. Mercer town..... South Lineville town..... Medicine township..... Morgan township..... Princeton city..... Ravanna township..... Ravanna CDP..... Somerset township..... Washington township..... Miller County..... Equality township..... Tuscumbia town..... Franklin township..... Bagnell town (part)..... Eldon city (part)..... Glaze township..... Bagnell town (part)..... Brumley town..... Lake Ozark city (part)..... Lakeside city..... Osage Beach city (part)..... Jim Henry township..... Osage township..... St. Elizabeth village..... Richwoods township..... Iberia city..... Saline township..... Eldon city (part)..... Olean town..... Mississippi County..... James Bayou township..... Long Prairie township..... Bertrand city..... Miner city (part)..... Mississippi township..... Ohio township..... Wilson City village..... Wyatt city..... St. James township..... Annniston town..... East Prairie city..... Tywappity township..... Charleston city..... Wolf Island township..... Pinhook village..... Moniteau County..... Burris Fork township..... Harrison township..... Linn township..... Jamestown town..... Lupus town..... Moreau township..... Clarksburg city..... Pilot Grove township..... Walker township..... California city..... Willow Fork township..... Tipton city..... Monroe County..... Clay township..... Indian Creek township..... Jackson township..... Goss town..... Paris city..... Jefferson township..... Florida village..... Stoutsville village..... Marion township..... Holliday village..... Madison city..... Monroe township..... Monroe City city (part)..... South Fork township..... Union township..... Washington township.....	183 16 95 795 632 108 50 53 166 12,758 466 70 1,201 60 6 4,654 0 48 1,510 1 186 413 691 128 1,459 347 3,874 2,236 67 5,711 44 608 355 0 19 310 74 164 2,523 107 1,398 2,149 1,883 58 19 6,176 293 275 605 187 23 331 143 404 3,009 1,909 1,259 999 4,798 143 81 1,323 0 643 445 8 34 660 71 281 1,167 973 315 332 200	149 13 64 660 525 88 41 42 125 9,917 395 55 1,011 43 6 2,854 0 40 650 0 150 380 580 115 1,248 287 3,449 1,978 57 5,180 28 570 341 0 17 245 56 135 2,327 94 1,294 1,945 1,705 48 17 5,532 259 253 522 161 17 282 115 375 2,745 1,727 1,096 876 3,638 115 64 1,019 0 528 196 0 16 561 59 243 978 834 198 298 118	110 11 56 432 311 73 37 36 107 7,341 307 39 804 17 3 2,041 0 30 503 0 78 333 501 94 1,021 187 2,334 1,156 35 3,232 13 404 227 0 11 173 33 99 1,480 73 731 1,130 960 21 13 4,226 236 205 447 118 15 208 68 304 2,024 1,109 802 619 2,806 92 56 779 0 367 175 0 16 435 49 176 658 533 180 253 102	73.8 84.6 87.5 65.5 59.2 83.0 90.2 85.7 85.6 74.0 77.7 70.9 79.5 39.5 50.0 71.5 (X) 75.0 77.4 (X) 52.0 87.6 86.4 81.7 81.8 65.2 67.7 58.4 61.4 62.4 46.4 70.9 66.6 (X) 64.7 70.6 58.9 73.3 63.6 77.7 56.5 58.1 56.3 43.8 76.5 76.4 91.1 81.0 85.6 73.3 88.2 73.8 59.1 81.1 73.7 64.2 73.2 70.7 77.1 80.0 87.5 76.4 (X) 69.5 89.3 (X) 100.0 77.5 83.1 72.4 67.3 63.9 90.9 84.9 86.4	39 2 8 228 214 15 4 6 18 2,576 88 16 207 26 3 813 0 10 147 0 72 47 79 21 227 100 1,115 822 22 1,948 15 166 114 0 6 72 23 36 847 21 563 815 745 27 4 1,306 23 48 75 43 2 74 47 71 721 618 294 257 832 23 8 240 0 161 21 0 0 126 10 67 320 301 18 45 16	2.22 2.00 2.61 2.25 2.19 2.40 2.38 2.14 3.31 2.50 2.62 2.67 2.54 2.18 2.33 2.42 0.00 2.00 2.27 0.00 1.67 2.80 2.71 2.81 2.62 2.60 2.40 2.28 2.17 2.40 2.15 2.61 2.14 0.00 2.00 2.34 2.30 2.36 2.47 2.47 2.41 2.42 2.42 2.05 2.00 2.64 2.75 2.99 2.52 2.55 1.60 2.56 2.82 3.49 2.56 2.47 2.48 2.38 2.46 2.58 2.38 2.03 0.00 2.31 2.14 0.00 2.25 2.54 2.35 2.43 2.44 2.43 2.28 2.94 2.50	1.90 3.00 2.50 2.07 2.03 2.80 2.50 2.17 3.17 2.38 2.17 2.31 2.15 2.15 2.33 2.23 0.00 3.10 2.16 0.00 1.42 2.53 2.42 1.81 2.48 2.49 2.38 2.25 2.36 2.42 3.93 2.61 2.61 0.00 3.17 2.19 1.70 2.36 2.35 2.48 2.43 2.45 2.47 2.30 2.24 2.18 2.78 3.38 2.03 0.00 1.76 2.52 0.00 0.00 2.06 2.20 1.90 2.22 2.20 2.17 2.33 2.56	34 3 31 135 107 20 9 11 41 2,841 71 15 190 17 0 1,800 0 8 860 1 36 33 111 13 211 60 425 258 10 531 16 38 14 0 2 65 18 29 196 13 104 204 178 10 2 2 644 34 22 83 26 6 49 28 29 264 182 163 123 1,160 28 17 304 0 115 249 8 18 99 12 38 189 139 117 34 61	1 0 10 25 9 7 1 5 19 1,264 19 9 23 5 0 1,110 0 0 627 0 11 12 44 2 29 3 27 9 36 1 2 15 3 7 11 10 2 2 66 8 5 12 0 1 8 3 19 4 11 7 50 7 83 11 20 61	9.7 0.0 4.5 6.0 7.4 1.1 2.4 2.3 3.8 6.2 1.5 5.2 6.2 15.7 0.0 8.8 (X) 6.8 12.9 100.0 10.7 1.6 1.5 4.1 4.6 11.0 6.2 7.6 8.1 3.8 0.0 2.4 3.7 0.0 8.5 8.2 9.3 3.4 1.9 3.5 4.4 4.7 0.0 0.0 4.3 0.8 1.9 3.9 5.3 10.5 5.0 9.3 1.6 11.1 5.1 1.6 2.2 1.6 7.6 8.6 4.7 2.0 3.2	1.8 0.0 1.8 2.7 3.7 1.4 2.6 0.0 3.6 3.2 1.0 4.9 4.0 0.0 0.0 4.4 (X) 0.0 7.4 (X) 10.2 0.3 1.0 2.1 3.0 6.4 3.0 3.5 2.8 2.5 0.0 0.7 0.9 (X) 0.0 2.3 0.0 3.9 1.4 1.3 1.6 4.5 5.0 0.0 0.0 1.8 0.4 1.9 2.2 3.3 0.0 1.4 1.4 0.3 2.3 3.0 1.7 1.7 2.4 0.0 1.5 0.3 1.1 0.0 1.7 2.8 2.0 4.2 1.6 1.6 1.6 2.0 4.2 1.6 2.8	26.4 0.0 20.0 11.5 12.2 0.0 0.0 14.3 5.3 13.8 3.3 5.9 13.7 23.5 0.0 18.3 (X) 23.1 27.7 100.0 11.1 9.6 4.8 12.5 11.3 18.5 12.3 12.8 15.4 6.1 0.0 6.2 8.8 (X) 0.0 20.4 17.9 21.3 6.6 4.0 5.8 4.3 4.2 0.0 0.0 0.0 11.5 3.8 2.0 12.8 10.4 50.0 13.6 18.3 6.6 10.3 9.8 16.4 17.3 13.2 8.0 11.1 8.4 (X) 6.9 21.4 (X) (X) 100.0 13.6 9.1 18.3 18.1 18.6 10.0 4.3 5.6

Table 11.
Housing Occupancy and Tenure: 2010—Con.

[For information on confidentiality protection, nonsampling error, and definitions, see Selected Appendixes at <www.census.gov/prod/cen2010/cph-1-a.pdf>]

State County County Subdivision Place	Total housing units	Occupied housing units						Vacant housing units				
		Total	Owner occupied		Renter occupied	Average household size		Total	For seasonal, recrea- tional, or occasional use	Vacancy rate		
			Number	Percent of occupied housing units		Owner- occupied units	Renter- occupied units			Available housing	Home- owner	Rental
Monroe County—Con. Woodlawn township.....	132	91	76	83.5	15	2.51	2.07	41	11	1.1	1.3	0.0
Montgomery County.....	6,130	4,868	3,675	75.5	1,193	2.42	2.46	1,262	502	3.9	2.3	8.5
Bear Creek township.....	1,235	1,018	740	72.7	278	2.37	2.59	217	61	3.8	2.5	7.0
Bellflower city.....	187	142	91	64.1	51	2.57	3.12	45	0	9.0	5.2	15.0
High Hill city.....	102	85	63	74.1	22	2.35	2.14	17	0	2.3	3.1	0.0
Jonesburg city.....	325	281	164	58.4	117	2.41	2.43	44	2	3.8	3.0	4.9
Danville township.....	1,089	760	611	80.4	149	2.43	2.56	329	213	4.3	2.5	10.7
Danville CDP.....	20	14	10	71.4	4	2.50	2.25	6	0	12.5	9.1	20.0
New Florence city.....	302	257	176	68.5	81	2.63	2.77	45	1	7.2	4.3	12.8
Loutre township.....	806	583	511	87.7	72	2.40	2.38	223	128	1.5	0.6	7.7
Big Spring CDP.....	85	66	57	86.4	9	2.51	2.67	19	2	5.7	1.7	25.0
McKittrick town.....	36	28	23	82.1	5	2.00	3.00	8	0	0.0	0.0	0.0
Rhineland town.....	65	60	52	86.7	8	2.33	2.63	5	2	3.2	3.7	0.0
Montgomery township.....	1,700	1,500	1,049	69.9	451	2.43	2.32	200	33	4.7	3.2	8.1
Montgomery City city.....	1,279	1,141	741	64.9	400	2.41	2.28	138	3	5.7	4.3	8.2
Prairie township.....	494	364	310	85.2	54	2.44	2.31	130	56	2.4	1.9	5.2
Middletown town.....	104	79	63	79.7	16	2.24	1.63	25	2	7.0	6.0	10.5
Upper Loutre township.....	806	643	454	70.6	189	2.49	2.63	163	11	4.6	1.7	10.8
Wellsville city.....	564	446	294	65.9	152	2.47	2.66	118	1	5.3	2.0	11.0
Morgan County.....	15,517	8,450	6,702	79.3	1,748	2.42	2.31	7,067	5,445	6.1	3.8	14.2
Buffalo township.....	2,499	978	851	87.0	127	2.15	2.21	1,521	1,182	8.3	6.7	17.6
Haw Creek township.....	2,000	1,650	1,216	73.7	434	2.53	2.30	350	102	5.9	2.8	13.9
Stover city.....	532	453	291	64.2	162	2.38	2.20	79	9	6.6	5.2	9.0
Versailles city (part).....	248	201	66	32.8	135	2.29	1.81	47	0	16.9	2.9	22.4
Mill Creek township.....	478	413	350	84.7	63	2.61	3.10	65	23	3.5	1.7	12.5
Syracuse city.....	79	68	55	80.9	13	2.33	3.38	11	0	5.6	0.0	23.5
Moreau township.....	2,348	2,088	1,581	75.7	507	2.85	2.50	260	41	4.3	2.4	9.8
Barnett city.....	96	81	63	77.8	18	2.46	2.67	15	0	6.8	1.5	21.7
Versailles city (part).....	953	833	533	64.0	300	2.28	2.30	120	13	5.9	3.7	9.6
Osage township.....	7,709	2,898	2,354	81.2	544	2.12	2.05	4,811	4,080	7.7	4.8	18.4
Gravois Mills town.....	108	59	41	69.5	18	2.46	2.39	49	14	19.8	12.3	34.5
Laurie city (part).....	533	445	236	53.0	209	2.13	1.67	88	11	12.9	8.5	17.4
Sunrise Beach village (part).....	139	35	29	82.9	6	1.97	2.83	104	92	18.6	0.0	57.1
Richland township.....	483	423	350	82.7	73	2.61	2.45	60	17	2.3	1.4	6.3
New Madrid County.....	8,531	7,742	4,982	64.4	2,760	2.44	2.34	789	61	3.4	1.5	6.6
Anderson township.....	615	557	362	65.0	195	2.49	2.40	58	6	1.4	1.1	2.0
Gideon city.....	458	418	264	63.2	154	2.52	2.38	40	4	1.9	1.5	2.5
Big Prairie township.....	1,473	1,368	934	68.3	434	2.53	2.22	105	10	3.5	1.6	7.4
Matthews city.....	267	247	172	69.6	75	2.32	2.11	20	1	3.9	1.1	9.5
Sikeston city (part).....	758	720	453	62.9	267	2.60	2.11	38	4	2.8	1.3	5.3
Como township.....	791	682	451	66.1	231	2.36	2.63	109	2	7.4	3.2	14.8
Catron town.....	32	28	20	71.4	8	2.10	3.13	4	0	0.0	0.0	0.0
Parma city.....	342	283	147	51.9	136	2.37	2.68	59	2	11.3	4.5	17.6
Risco city.....	169	149	118	79.2	31	2.31	2.35	20	0	5.7	2.5	16.2
Hough township.....	8	7	4	57.1	3	2.50	2.00	1	0	0.0	0.0	0.0
La Font township.....	410	375	244	65.1	131	2.18	2.24	35	2	4.6	0.8	10.9
Marston city.....	249	226	125	55.3	101	2.20	2.26	23	2	5.8	1.6	10.6
Le Sieur township.....	252	239	201	84.1	38	2.45	2.45	13	1	0.8	0.0	5.0
Lewis township.....	855	745	436	58.5	309	2.34	2.53	110	5	2.6	1.4	4.3
Howardville city.....	192	160	60	37.5	100	2.22	2.50	32	1	0.0	0.0	0.0
Lilbourn city.....	554	489	300	61.3	189	2.36	2.54	65	4	3.5	2.0	5.9
North Lilbourn village.....	30	22	18	81.8	4	2.06	3.00	8	0	4.2	0.0	20.0
New Madrid township.....	1,723	1,540	960	62.3	580	2.41	2.29	183	25	4.5	2.3	7.8
New Madrid city.....	1,424	1,276	758	59.4	518	2.38	2.28	148	21	4.8	2.2	8.4
Portage township.....	1,613	1,536	901	58.7	635	2.50	2.30	77	3	1.3	0.6	2.5
Portageville city (part).....	1,409	1,346	765	56.8	581	2.45	2.26	63	3	1.5	0.6	2.7
Tallapoosa city.....	77	68	52	76.5	16	2.48	2.44	9	0	0.0	0.0	0.0
St. John township.....	39	35	29	82.9	6	2.17	2.33	4	4	0.0	0.0	0.0
West township.....	752	658	460	69.9	198	2.52	2.19	94	3	3.6	1.3	8.7
Canalou city.....	121	114	93	81.6	21	3.11	2.33	7	3	0.0	0.0	0.0
Morehouse city.....	499	426	284	66.7	142	2.41	2.04	73	0	4.7	1.7	10.1
Newton County.....	24,313	22,021	16,328	74.1	5,693	2.62	2.54	2,292	150	4.2	2.2	9.4
Benton township.....	274	249	200	80.3	49	2.73	2.76	25	5	2.3	0.5	9.1
Berwick township.....	156	139	111	79.9	28	2.49	3.64	17	1	4.8	0.9	17.6
Buffalo township.....	892	797	667	83.7	130	2.70	2.66	95	10	3.0	2.0	7.8
Seneca city (part).....	0	0	0	(X)	0	0.00	0.00	0	0	(X)	(X)	(X)
Dayton township.....	628	573	472	82.4	101	2.83	2.68	55	11	2.7	0.8	10.6
Five Mile township.....	1,709	1,575	1,330	84.4	245	2.61	2.45	134	10	3.2	2.1	9.3
Joplin city (part).....	0	0	0	(X)	0	0.00	0.00	0	0	(X)	(X)	(X)
Loma Linda town.....	327	302	270	89.4	32	2.47	1.81	25	3	5.9	3.6	22.0
Franklin township.....	744	654	510	78.0	144	2.75	2.73	90	3	5.3	3.4	11.2
Fairview town.....	173	146	113	77.4	33	2.51	3.00	27	0	10.8	7.3	20.9
Stella town.....	83	65	47	72.3	18	2.45	2.39	18	0	3.0	4.1	0.0
Granby township.....	1,905	1,709	1,296	75.8	413	2.65	2.65	196	9	3.3	1.9	7.6
Granby city.....	940	821	580	70.6	241	2.50	2.65	119	2	4.9	3.0	9.3
Marion township.....	1,529	1,412	1,144	81.0	268	2.68	2.70	117	8	3.1	1.2	10.4

Table 11.
Housing Occupancy and Tenure: 2010—Con.

[For information on confidentiality protection, nonsampling error, and definitions, see Selected Appendixes at <www.census.gov/prod/cen2010/cph-1-a.pdf>]

State County County Subdivision Place	Total housing units	Occupied housing units						Vacant housing units				
		Total	Owner occupied		Renter occupied	Average household size		Total	For seasonal, recrea- tional, or occasional use	Vacancy rate		
			Number	Percent of occupied housing units		Owner- occupied units	Renter- occupied units			Available housing	Home- owner	Rental
Newton County—Con.												
Marion township—Con.												
Diamond town.....	409	372	268	72.0	104	2.49	2.27	37	2	4.3	0.7	12.6
Joplin city (part).....	4	3	3	100.0	0	2.33	0.00	1	0	25.0	0.0	100.0
Neosho township.....	7,615	6,855	4,836	70.5	2,019	2.63	2.55	760	27	4.8	2.9	9.2
Neosho city (part).....	4,647	4,135	2,639	63.8	1,496	2.62	2.51	512	14	5.7	4.1	8.4
Newtonia township.....	351	302	232	76.8	70	2.52	2.90	49	3	5.0	2.1	13.6
Newtonia town.....	84	74	57	77.0	17	2.42	3.59	10	0	5.1	4.9	5.6
Stark City town.....	72	60	49	81.7	11	2.31	2.36	12	1	11.8	2.0	38.9
Seneca township.....	1,423	1,292	882	68.3	410	2.70	2.52	131	11	3.7	2.3	6.6
Seneca city (part).....	962	877	554	63.2	323	2.70	2.43	85	7	2.5	1.4	4.4
Shoal Creek township.....	5,520	5,071	3,790	74.7	1,281	2.51	2.36	449	41	4.5	2.3	10.5
Cliff Village village.....	17	16	14	87.5	2	2.21	4.50	1	0	5.9	6.7	0.0
Dennis Acres village.....	31	27	11	40.7	16	2.73	2.88	4	0	6.5	0.0	10.5
Grand Falls Plaza town.....	47	46	43	93.5	3	2.44	3.00	1	0	2.1	2.3	0.0
Joplin city (part).....	2,690	2,467	1,614	65.4	853	2.49	2.25	223	19	5.6	3.0	10.2
Leawood village.....	275	259	214	82.6	45	2.55	3.02	16	3	2.6	0.9	10.0
Redings Mill village.....	74	64	57	89.1	7	2.47	1.43	10	2	4.3	1.7	22.2
Saginaw village.....	138	129	100	77.5	29	2.35	2.14	9	1	1.5	0.0	6.5
Shoal Creek Drive village.....	161	141	117	83.0	24	2.40	2.33	20	0	2.7	3.2	0.0
Shoal Creek Estates village.....	35	35	34	97.1	1	2.79	1.00	0	0	0.0	0.0	0.0
Silver Creek village.....	260	249	233	93.6	16	2.50	2.56	11	0	3.5	2.9	11.1
Van Buren township.....	593	520	430	82.7	90	2.66	2.56	73	9	1.3	0.7	4.2
Ritchey town.....	38	32	27	84.4	5	2.44	3.20	6	0	0.0	0.0	0.0
Wentworth village.....	68	54	37	68.5	17	2.62	2.94	14	2	3.5	2.6	5.6
West Benton township.....	974	873	428	49.0	445	2.52	2.66	101	2	6.7	2.5	10.4
Neosho city (part).....	351	322	62	19.3	260	2.56	2.18	29	0	7.7	7.4	7.8
Nodaway County.....	9,524	8,545	5,232	61.2	3,313	2.47	2.06	979	61	3.9	1.8	7.0
Atchison township.....	228	191	134	70.2	57	2.13	2.02	37	2	2.1	1.5	3.4
Clearmont city.....	110	90	55	61.1	35	1.96	1.77	20	0	2.2	1.8	2.8
Grant township.....	264	233	188	80.7	45	2.46	2.18	31	3	3.3	1.1	11.8
Barnard city.....	107	93	64	68.8	29	2.52	2.07	14	1	7.0	1.5	17.1
Green township.....	131	104	82	78.8	22	2.67	2.95	27	2	0.0	0.0	0.0
Quitman town.....	27	23	19	82.6	4	2.11	1.25	4	0	0.0	0.0	0.0
Hopkins township.....	362	303	231	76.2	72	2.49	2.26	59	0	2.3	1.3	5.3
Hopkins city.....	261	219	166	75.8	53	2.48	2.26	42	0	2.7	1.2	7.0
Hughes township.....	220	195	154	79.0	41	2.31	1.73	25	3	4.4	1.3	14.6
Graham town.....	89	78	59	75.6	19	2.47	1.32	11	0	7.1	3.2	17.4
Independence township.....	235	178	119	66.9	59	2.57	1.64	57	1	6.3	0.0	16.9
Parnell city.....	127	90	55	61.1	35	2.45	1.60	37	0	10.0	0.0	22.2
Jackson township.....	433	383	293	76.5	90	2.67	2.28	50	3	4.0	0.3	14.3
Ravenwood town.....	208	185	121	65.4	64	2.47	2.20	23	0	6.6	0.8	15.8
Jefferson township.....	263	222	184	82.9	38	2.91	2.32	41	4	4.3	1.1	17.4
Clyde village.....	30	27	20	74.1	7	2.85	3.57	3	0	0.0	0.0	0.0
Conception CDP.....	30	24	24	100.0	0	2.38	0.00	6	2	0.0	0.0	(X)
Conception Junction town.....	97	78	62	79.5	16	2.79	1.56	19	1	4.9	1.6	15.8
Lincoln township.....	198	164	125	76.2	39	2.26	2.72	34	4	1.2	0.0	4.9
Elmo city.....	83	71	48	67.6	23	2.27	2.57	12	0	2.7	0.0	8.0
Monroe township.....	249	191	141	73.8	50	2.24	2.06	58	0	2.0	0.7	5.7
Skidmore city.....	172	122	101	82.8	21	2.30	2.48	50	0	1.6	0.0	8.7
Nodaway township.....	405	354	269	76.0	85	2.41	2.31	51	3	3.5	2.8	5.6
Burlington Junction city.....	266	228	171	75.0	57	2.34	2.40	38	2	4.5	4.4	5.0
Polk township.....	5,919	5,502	2,878	52.3	2,624	2.46	2.01	417	26	4.4	2.5	6.5
Maryville city.....	4,543	4,217	1,955	46.4	2,262	2.34	2.01	326	18	4.9	2.9	6.5
Union township.....	237	198	161	81.3	37	2.37	2.54	39	4	0.5	0.0	2.6
Pickering town.....	92	70	52	74.3	18	2.21	2.50	22	1	0.0	0.0	0.0
Washington township.....	165	136	119	87.5	17	2.71	2.12	29	4	1.4	1.7	0.0
Guilford town.....	49	36	28	77.8	8	2.36	2.38	13	1	2.7	3.4	0.0
White Cloud township.....	215	191	154	80.6	37	2.42	2.73	24	2	1.5	0.0	7.5
Arkoe town.....	27	23	17	73.9	6	2.88	3.17	4	0	4.2	0.0	14.3
Oregon County.....	5,486	4,527	3,448	76.2	1,079	2.38	2.36	959	205	3.2	1.9	7.2
Big Apple township.....	401	344	275	79.9	69	2.40	2.58	57	8	2.5	1.1	8.0
Koshkonong town.....	102	85	47	55.3	38	2.28	2.76	17	0	5.6	2.1	9.5
Billmore township.....	52	44	35	79.5	9	2.26	2.33	8	0	2.2	2.8	0.0
Black Pond township.....	95	67	63	94.0	4	2.51	1.50	28	10	2.9	3.1	0.0
Cedar Bluff township.....	64	44	32	72.7	12	2.13	1.92	20	11	2.2	0.0	7.7
Couch township.....	223	177	152	85.9	25	2.39	2.52	46	4	1.6	0.6	7.4
Falling Spring township.....	21	15	13	86.7	2	2.08	2.00	6	3	0.0	0.0	0.0
Goebel township.....	144	106	86	81.1	20	2.34	2.30	38	13	1.8	2.2	0.0
Highland township.....	226	184	155	84.2	29	2.52	2.90	42	12	3.1	1.9	9.1
Jeff township.....	185	142	115	81.0	27	2.57	1.85	43	6	4.0	3.3	6.9
Jobe township.....	68	53	46	86.8	7	1.98	2.14	15	4	0.0	0.0	0.0
Johnson township.....	170	136	116	85.3	20	2.34	2.85	34	16	0.0	0.0	0.0
King township.....	60	38	34	89.5	4	2.21	1.25	22	14	2.4	0.0	20.0
Moore township.....	221	189	156	82.5	33	2.28	2.27	32	14	2.1	1.9	2.9
Thomasville CDP.....	41	32	28	87.5	4	2.21	1.50	9	5	3.0	3.4	0.0
Myrtle township.....	235	174	136	78.2	38	2.21	2.32	61	22	4.3	3.4	7.3
Ozark township.....	47	33	32	97.0	1	2.09	3.00	14	8	2.9	0.0	50.0
Piney township.....	1,185	1,008	729	72.3	279	2.44	2.44	177	24	4.0	2.0	8.8

Table 11.
Housing Occupancy and Tenure: 2010—Con.

[For information on confidentiality protection, nonsampling error, and definitions, see Selected Appendixes at <www.census.gov/prod/cen2010/cph-1-a.pdf>]

State County County Subdivision Place	Total housing units	Occupied housing units						Vacant housing units				
		Total	Owner occupied		Renter occupied	Average household size		Total	For seasonal, recrea- tional, or occasional use	Vacancy rate		
			Number	Percent of occupied housing units		Owner- occupied units	Renter- occupied units			Available housing	Home- owner	Rental
Oregon County—Con.												
Piney township—Con.												
Alton city.....	406	352	193	54.8	159	2.35	2.33	54	5	4.8	1.5	8.6
Thayer township.....	1,959	1,659	1,178	71.0	481	2.37	2.31	300	33	3.8	2.4	7.1
Thayer city.....	1,140	955	599	62.7	356	2.30	2.22	185	16	4.1	2.9	6.1
Woodside township.....	130	114	95	83.3	19	2.52	2.11	16	3	0.0	0.0	0.0
Osage County.....	6,533	5,328	4,329	81.3	999	2.62	2.12	1,205	532	4.2	1.2	15.4
Benton township.....	658	470	399	84.9	71	2.44	2.79	188	65	5.4	2.2	20.0
Chamois city.....	230	168	127	75.6	41	2.21	2.80	62	7	12.5	5.9	28.1
Crawford township.....	2,049	1,674	1,189	71.0	485	2.58	2.14	375	108	7.3	1.8	18.4
Linn city.....	758	629	303	48.2	326	2.55	2.10	129	5	12.0	3.2	18.9
Jackson township.....	630	508	467	91.9	41	2.73	2.32	122	76	1.3	0.4	10.9
Argyle town (part).....	7	6	6	100.0	0	1.83	0.00	1	0	0.0	0.0	(X)
Meta city.....	115	96	77	80.2	19	2.42	2.05	19	3	5.8	2.5	17.4
Jefferson township.....	758	528	446	84.5	82	2.37	2.34	230	163	2.6	1.3	8.8
Belle city (part).....	91	86	72	83.7	14	2.51	1.71	5	1	1.1	0.0	6.7
Bland city (part).....	0	0	0	(X)	0	0.00	0.00	0	0	(X)	(X)	(X)
Linn township.....	996	855	739	86.4	116	2.66	2.04	141	72	2.7	1.1	12.1
Washington township.....	1,442	1,293	1,089	84.2	204	2.77	1.76	149	48	2.5	0.6	11.3
Argyle town (part).....	68	64	52	81.3	12	2.44	1.42	4	0	1.5	0.0	7.7
Freeburg village.....	227	199	141	70.9	58	2.37	1.78	28	4	4.3	2.7	7.9
Westphalia city.....	184	166	93	56.0	73	2.38	1.45	18	1	7.7	1.1	15.1
Ozark County.....	5,652	4,194	3,366	80.3	828	2.30	2.25	1,458	793	3.8	2.4	9.1
Barren Fork township.....	230	182	159	87.4	23	2.41	2.61	48	15	4.7	4.2	8.0
Bayou I township.....	533	375	311	82.9	64	2.48	2.30	158	61	4.5	1.9	15.6
Bakersfield village.....	139	100	72	72.0	28	2.43	2.54	39	2	10.9	1.3	29.3
Bayou II township.....	238	195	168	86.2	27	2.46	1.93	43	19	4.4	1.7	18.2
Big Creek township.....	796	473	391	82.7	82	2.06	2.06	323	244	2.8	1.7	7.6
Theodosia village (part).....	226	122	102	83.6	20	1.92	2.35	104	81	5.3	2.8	16.0
Bridges township.....	468	411	326	79.3	85	2.34	2.40	57	15	1.9	0.6	6.5
Gainesville city (part).....	6	5	2	40.0	3	2.00	2.33	1	0	0.0	0.0	0.0
Dawt township.....	292	203	170	83.7	33	2.42	2.42	89	45	7.6	5.9	15.0
Jackson township.....	180	128	107	83.6	21	2.30	2.57	52	25	3.7	2.7	8.7
Jasper township.....	466	320	243	75.9	77	2.22	2.13	146	98	5.5	5.0	7.1
Sundown CDP.....	42	26	26	100.0	0	1.85	0.00	16	13	3.7	3.7	(X)
Theodosia village (part).....	0	0	0	(X)	0	0.00	0.00	0	0	(X)	(X)	(X)
Lick Creek township.....	197	166	142	85.5	24	2.30	1.75	31	12	2.3	1.4	7.7
Longrun township.....	58	40	35	87.5	5	1.77	2.80	18	6	2.4	0.0	16.7
Noble township.....	150	120	96	80.0	24	2.54	2.33	30	7	6.2	4.9	11.1
Wasola CDP.....	67	49	36	73.5	13	2.36	2.15	18	2	9.1	7.5	13.3
Nottingham township.....	67	53	40	75.5	13	2.43	1.85	14	8	0.0	0.0	0.0
Pine Creek township.....	229	187	153	81.8	34	2.24	2.82	42	25	2.1	1.9	2.9
Pontiac township.....	275	156	138	88.5	18	2.07	1.78	119	98	3.1	2.8	5.3
Pontiac CDP.....	189	88	84	95.5	4	1.98	2.25	101	85	5.4	4.5	20.0
Richland township.....	431	344	277	80.5	67	2.26	2.52	87	44	0.3	0.4	0.0
Spring Creek township.....	95	72	64	88.9	8	2.31	2.50	23	11	6.3	0.0	33.3
Thornfield township.....	312	230	186	80.9	44	2.50	2.39	82	33	4.5	5.1	2.2
West Bridges township.....	635	539	360	66.8	179	2.25	2.10	96	27	5.2	1.9	11.2
Gainesville city (part).....	400	351	189	53.8	162	2.22	2.12	49	10	5.6	1.0	10.3
Pemiscot County.....	8,161	7,350	4,129	56.2	3,221	2.42	2.51	811	38	3.5	1.4	6.1
Braggadocio township.....	325	281	211	75.1	70	2.26	2.34	44	2	4.7	2.3	11.4
Butler township.....	100	86	64	74.4	22	2.58	2.36	14	0	0.0	0.0	0.0
Hayward CDP.....	56	49	39	79.6	10	2.82	2.10	7	0	0.0	0.0	0.0
Concord township.....	111	102	88	86.3	14	2.50	1.64	9	1	5.6	0.0	30.0
Cooter township.....	1,326	1,211	640	52.8	571	2.53	2.65	115	11	2.5	1.7	3.5
Cooter city.....	191	175	111	63.4	64	2.62	2.78	16	2	2.2	1.8	3.0
Steele city (part).....	919	838	414	49.4	424	2.44	2.64	81	6	2.6	1.2	4.1
Godair township.....	133	120	72	60.0	48	2.29	2.54	13	0	2.4	0.0	5.9
Portageville city (part).....	0	0	0	(X)	0	0.00	0.00	0	0	(X)	(X)	(X)
Hayti township.....	1,736	1,573	734	46.7	839	2.38	2.42	163	6	3.8	0.8	6.3
Hayti city.....	1,376	1,258	581	46.2	677	2.36	2.25	118	4	3.9	1.0	6.2
Hayti Heights city.....	244	210	88	41.9	122	2.58	3.27	34	0	3.7	0.0	6.2
Holland township.....	266	239	166	69.5	73	2.34	2.25	27	1	0.4	0.6	0.0
Holland town.....	112	98	64	65.3	34	2.13	2.74	14	0	0.0	0.0	0.0
Little Prairie township.....	3,110	2,804	1,474	52.6	1,330	2.44	2.55	306	8	3.8	1.6	6.1
Caruthersville city.....	2,727	2,454	1,215	49.5	1,239	2.41	2.54	273	7	4.1	1.9	6.2
Little River township.....	397	348	234	67.2	114	2.41	2.46	49	5	5.2	2.1	10.9
Homestown city.....	66	53	33	62.3	20	3.00	2.60	13	2	10.2	0.0	23.1
Wardell town.....	195	172	120	69.8	52	2.41	2.65	23	1	6.0	3.2	11.9
Pascola township.....	248	220	168	76.4	52	2.51	2.27	28	4	2.7	1.8	5.5
Bragg City town.....	61	53	43	81.1	10	2.93	2.30	8	0	10.2	6.5	23.1
Pascola village.....	55	48	33	68.8	15	2.27	2.20	7	1	0.0	0.0	0.0
Pemiscot township.....	167	146	100	68.5	46	2.54	2.59	21	0	5.8	2.0	13.2
Virginia township.....	242	220	178	80.9	42	2.22	2.79	22	0	3.1	1.6	8.7
Steele city (part).....	0	0	0	(X)	0	0.00	0.00	0	0	(X)	(X)	(X)

Table 11.
Housing Occupancy and Tenure: 2010—Con.

[For information on confidentiality protection, nonsampling error, and definitions, see Selected Appendixes at <www.census.gov/prod/cen2010/cph-1-a.pdf>]

State County County Subdivision Place	Total housing units	Occupied housing units						Vacant housing units				
		Total	Owner occupied		Renter occupied	Average household size		Total	For seasonal, recrea- tional, or occasional use	Vacancy rate		
			Number	Percent of occupied housing units		Owner- occupied units	Renter- occupied units			Available housing	Home- owner	Rental
Perry County.....	8,568	7,357	5,671	77.1	1,686	2.58	2.40	1,211	538	3.6	2.0	8.4
Bois Brule township.....	229	195	169	86.7	26	2.76	2.85	34	9	1.0	0.6	3.7
Brazeau township.....	509	446	395	88.6	51	2.52	2.04	63	35	1.5	0.7	7.1
Altenburg city.....	152	138	123	89.1	15	2.60	2.13	14	6	0.0	0.0	0.0
Frohna city.....	115	102	93	91.2	9	2.58	1.56	13	4	4.5	1.0	30.8
Central township.....	4,669	4,269	2,967	69.5	1,302	2.54	2.34	400	38	4.4	2.5	8.6
Perryville city.....	3,588	3,288	2,149	65.4	1,139	2.49	2.28	300	13	5.0	3.0	8.5
Cinque Hommes township.....	589	511	447	87.5	64	2.71	2.84	78	33	1.9	1.3	5.9
Biehle CDP.....	23	19	12	63.2	7	2.08	3.29	4	0	5.0	7.7	0.0
St. Marys township.....	1,170	686	603	87.9	83	2.48	2.58	484	380	4.0	2.1	16.2
Salem township.....	269	237	216	91.1	21	2.85	2.76	32	13	1.6	1.4	4.3
Saline township.....	655	602	508	84.4	94	2.66	2.73	53	11	2.4	2.5	2.1
Brewer CDP.....	148	137	113	82.5	24	2.73	2.75	11	1	2.8	3.4	0.0
Lithium village.....	32	28	16	57.1	12	2.88	3.58	4	1	3.3	0.0	7.7
Union township.....	478	411	366	89.1	45	2.59	2.53	67	19	2.1	1.3	7.8
Longtown town.....	47	39	35	89.7	4	2.51	3.50	8	1	0.0	0.0	0.0
Pettis County.....	18,249	16,428	11,339	69.0	5,089	2.56	2.42	1,821	84	4.8	2.6	9.3
Blackwater township.....	175	157	134	85.4	23	2.52	2.39	18	1	0.6	0.0	4.2
Bowling Green township.....	380	349	318	91.1	31	2.82	3.39	31	2	1.9	0.9	11.1
Sedalia city (part).....	1	1	1	100.0	0	2.00	0.00	0	0	0.0	0.0	(X)
Cedar township.....	356	314	255	81.2	59	2.62	2.95	42	1	6.7	2.3	22.4
Sedalia city (part).....	0	0	0	(X)	0	0.00	0.00	0	0	(X)	(X)	(X)
Dresden township.....	299	268	232	86.6	36	2.64	2.72	31	3	1.8	0.0	12.2
Sedalia city (part).....	1	0	0	(X)	0	0.00	0.00	1	1	(X)	(X)	(X)
Elk Fork township.....	184	170	150	88.2	20	2.38	3.10	14	4	2.3	0.7	13.0
Flat Creek township.....	752	693	617	89.0	76	2.70	2.59	59	5	3.5	1.4	17.4
Green Ridge township.....	448	409	343	83.9	66	2.67	2.50	39	1	3.7	1.1	15.4
Green Ridge city.....	194	176	137	77.8	39	2.79	2.41	18	0	7.3	2.8	20.4
Windsor city (part).....	37	37	33	89.2	4	2.64	2.50	0	0	0.0	0.0	0.0
Heath Creek township.....	240	203	176	86.7	27	3.07	3.11	37	14	1.4	1.1	3.6
Houstonia township.....	188	163	135	82.8	28	2.70	2.57	25	3	2.9	0.7	12.5
Houstonia city.....	95	82	68	82.9	14	2.75	2.36	13	0	4.5	1.4	17.6
Hughesville township.....	213	196	168	85.7	28	2.64	2.75	17	1	3.0	2.9	3.4
Hughesville village.....	75	70	59	84.3	11	2.61	2.64	5	0	4.1	3.3	8.3
Lake Creek township.....	198	177	151	85.3	26	2.58	3.00	21	0	2.7	1.3	10.3
La Monte township.....	639	563	367	65.2	196	2.92	2.54	76	6	6.1	3.4	10.9
La Monte city.....	456	399	233	58.4	166	3.08	2.54	57	3	7.6	4.5	11.6
Longwood township.....	224	206	180	87.4	26	3.04	2.42	18	2	1.9	1.6	3.7
Prairie township.....	928	894	836	93.5	58	2.78	3.02	34	3	1.0	0.9	1.7
Sedalia city (part).....	0	0	0	(X)	0	0.00	0.00	0	0	(X)	(X)	(X)
Sedalia township.....	11,577	10,329	6,135	59.4	4,194	2.43	2.36	1,248	31	5.8	3.5	8.9
Sedalia city (part).....	9,977	8,849	5,058	57.2	3,791	2.39	2.32	1,128	29	5.9	3.9	8.4
Smithton township.....	1,120	1,035	875	84.5	160	2.58	2.62	85	2	4.0	2.4	12.1
Sedalia city (part).....	0	0	0	(X)	0	0.00	0.00	0	0	(X)	(X)	(X)
Smithton city.....	224	206	161	78.2	45	2.65	2.89	18	0	4.6	3.6	8.2
Washington township.....	328	302	267	88.4	35	2.66	3.31	26	5	1.3	1.1	2.7
Ionia town (part).....	1	1	1	100.0	0	1.00	0.00	0	0	0.0	0.0	(X)
Phelps County.....	19,533	17,564	10,849	61.8	6,715	2.50	2.24	1,969	294	4.6	2.2	8.2
Arlington township.....	1,120	928	691	74.5	237	2.46	2.48	192	41	4.7	0.9	14.4
Doolittle city (part).....	283	251	197	78.5	54	2.50	2.56	32	3	4.2	1.0	14.3
Newburg city.....	271	197	126	64.0	71	2.41	2.34	74	1	11.3	0.8	25.3
Cold Spring township.....	931	840	718	85.5	122	2.56	2.73	91	20	2.4	1.6	6.8
Dawson township.....	416	348	313	89.9	35	2.68	2.80	68	21	1.4	1.3	2.8
Dillon township.....	4,061	3,786	2,630	69.5	1,156	2.55	2.31	275	34	3.6	2.1	6.7
Rolla city (part).....	1,526	1,429	684	47.9	745	2.40	2.14	97	8	4.6	4.0	5.2
St. James city (part).....	109	103	65	63.1	38	2.69	2.74	6	1	1.9	1.5	2.6
Liberty township.....	185	163	133	81.6	30	2.26	1.83	22	8	0.6	0.0	3.2
Meramec township.....	429	347	290	83.6	57	2.47	2.30	82	37	1.1	0.3	5.0
Miller township.....	1,623	1,468	905	61.6	563	2.57	2.46	155	46	3.2	1.3	6.2
Rolla city (part).....	426	393	72	18.3	321	2.53	2.33	33	1	5.3	4.0	5.6
Rolla township.....	7,463	6,727	3,156	46.9	3,571	2.45	2.10	736	22	6.3	3.1	8.9
Doolittle city (part).....	0	0	0	(X)	0	0.00	0.00	0	0	(X)	(X)	(X)
Rolla city (part).....	6,387	5,752	2,417	42.0	3,335	2.42	2.09	635	16	6.7	3.6	8.8
St. James township.....	2,321	2,126	1,289	60.6	837	2.44	2.37	195	21	4.1	2.8	6.0
St. James city (part).....	1,658	1,529	845	55.3	684	2.36	2.33	129	10	4.4	3.5	5.5
Spring Creek township.....	984	831	724	87.1	107	2.56	2.40	153	44	4.0	1.4	18.5
Edgar Springs city.....	112	87	70	80.5	17	2.41	2.29	25	2	12.0	6.6	29.2
Pike County.....	7,875	6,560	4,768	72.7	1,792	2.54	2.38	1,315	436	5.0	2.7	10.6
Ashley township.....	231	206	168	81.6	38	2.58	2.24	25	9	1.4	0.6	4.9
Ashley CDP.....	43	35	28	80.0	7	2.43	3.14	8	2	0.0	0.0	0.0
St. Clement CDP.....	33	30	17	56.7	13	3.41	1.54	3	0	6.3	5.6	7.1
Buffalo township.....	2,604	2,146	1,543	71.9	603	2.41	2.33	458	75	6.9	4.0	13.5
Louisiana city.....	1,732	1,411	916	64.9	495	2.38	2.31	321	21	8.8	5.1	15.0
Calumet township.....	879	598	442	73.9	156	2.26	2.06	281	178	4.4	2.2	10.3
Annada village.....	27	16	13	81.3	3	1.77	2.00	11	0	15.0	6.7	40.0
Clarksville city.....	271	210	126	60.0	84	2.20	1.96	61	13	9.1	5.3	14.3
Paynesville village.....	38	34	30	88.2	4	2.33	1.75	4	0	0.0	0.0	0.0
Cuivre township.....	2,277	2,030	1,340	66.0	690	2.62	2.44	247	39	4.8	2.7	8.8

Table 11.
Housing Occupancy and Tenure: 2010—Con.

[For information on confidentiality protection, nonsampling error, and definitions, see Selected Appendixes at <www.census.gov/prod/cen2010/cph-1-a.pdf>]

State County County Subdivision Place	Total housing units	Occupied housing units						Vacant housing units				
		Total	Owner occupied		Renter occupied	Average household size		Total	For seasonal, recrea- tional, or occasional use	Vacancy rate		
			Number	Percent of occupied housing units		Owner- occupied units	Renter- occupied units			Available housing	Home- owner	Rental
Pike County—Con. Culvre township—Con. Bowling Green city..... Tarrants village..... Hartford township..... Indian township..... Peno township..... Frankford city..... Prairieville township..... Eolia village..... Salt River township..... Ashburn town..... Spencer township..... Curryville city.....	 1,474 13 254 286 465 171 434 215 79 34 366 110	 1,316 12 203 248 376 142 388 192 59 21 306 91	 723 9 175 218 294 98 304 141 50 19 234 62	 54.9 75.0 86.2 87.9 78.2 69.0 78.4 73.4 84.7 90.5 76.5 68.1	 593 3 28 30 82 44 84 51 9 2 72 29	 2.50 1.89 2.57 3.17 2.49 2.29 2.67 2.74 2.64 2.63 2.61 2.52	 2.40 1.67 2.96 2.53 2.18 2.25 2.64 2.49 1.67 1.00 2.60 2.38	 158 1 51 38 89 29 46 23 20 13 60 19	 11 0 35 12 45 8 9 0 7 2 27 0	 6.6 7.7 2.4 2.3 2.8 6.0 4.6 8.6 0.0 0.0 3.7 8.7	 3.7 10.0 0.6 1.3 1.0 1.0 2.5 4.7 0.0 0.0 2.1 5.9	 9.8 0.0 12.5 9.1 8.9 15.4 11.6 17.7 0.0 0.0 8.6 14.3
Platte County..... Carroll township..... Kansas City city (part)..... Platte City city (part)..... Smithville city (part)..... Tracy city (part)..... Weatherby Lake city (part)..... Fair township..... Platte City city (part)..... Tracy city (part)..... Weston city (part)..... Fox township..... Houston Lake city..... Kansas City city (part)..... Platte Woods city..... Green township..... Camden Point city..... Dearborn city (part)..... Kickapoo township..... Kansas City city (part)..... Parkville city (part)..... Weatherby Lake city (part)..... Lee township..... Farley village..... Marshall township..... Iatan village..... May township..... Ferrelview village..... Kansas City city (part)..... Lake Waukomis city..... Pawnee township..... Kansas City city (part)..... Pettis township..... Kansas City city (part)..... Northmoor city..... Parkville city (part)..... Riverside city..... Preston township..... Edgerton city..... Ridgely village..... Sioux township..... Kansas City city (part)..... Parkville city (part)..... Waldron township..... Parkville city (part)..... Weston township..... Weston city (part).....	 39,223 6,058 499 2,214 0 0 727 373 0 88 0 5,052 119 4,760 173 927 189 269 2,038 2 167 5 274 111 346 22 11,765 300 11,029 436 3,814 3,814 2,196 2 159 9 1,499 645 226 41 4,389 2 1,927 272 23 1,074 781	 36,103 5,669 481 1,975 0 0 694 346 0 81 0 4,756 107 4,486 163 852 174 234 1,953 2 148 5 245 107 301 18 10,599 236 9,962 401 3,561 3,561 1,947 2 134 8 1,308 604 210 38 4,044 2 1,798 260 20 966 702	 24,074 4,299 447 918 0 0 663 296 0 63 0 3,438 94 3,192 152 702 157 150 1,778 2 140 5 223 99 251 11 5,457 93 4,988 376 2,254 2,254 922 2 82 8 384 496 170 29 3,069 2 1,313 224 14 665 449	 66.7 75.8 92.9 46.5 (X) (X) 95.5 85.5 (X) 77.8 (X) 72.3 87.9 71.2 93.3 82.4 90.2 64.1 91.0 100.0 94.6 100.0 91.0 92.5 83.4 61.1 51.5 39.4 50.1 93.8 63.3 63.3 47.4 100.0 61.2 100.0 29.4 82.1 81.0 76.3 75.9 100.0 73.0 86.2 70.0 68.8 64.0	 12,029 1,370 34 1,057 0 0 31 50 0 18 0 1,318 13 1,294 11 150 17 84 175 0 8 0 22 8 50 7 5,142 143 4,974 25 1,307 1,307 1,025 0 52 0 924 108 40 9 975 0 485 36 6 301 253	 2.64 2.73 2.91 2.53 0.00 0.00 2.44 2.67 0.00 2.60 0.00 2.53 2.15 2.56 2.32 2.58 2.77 2.31 2.62 2.50 2.81 2.40 2.45 2.42 2.41 2.64 2.57 2.54 2.60 2.18 2.63 2.63 2.53 1.50 2.34 3.13 2.53 2.60 2.64 2.93 2.91 2.00 2.89 2.73 2.86 2.51 2.41	 2.06 2.23 2.53 2.09 0.00 0.00 2.65 2.66 0.00 2.44 0.00 2.31 2.54 2.31 2.91 2.08 2.29 1.79 2.72 0.00 3.25 0.00 2.41 3.63 2.24 2.29 1.82 1.50 1.83 2.08 2.29 2.29 2.05 0.00 2.35 0.00 2.01 2.31 2.43 2.11 2.22 0.00 1.78 2.22 2.67 2.24 2.22	 3,120 389 18 239 0 0 33 27 0 7 0 296 12 274 10 75 15 35 85 0 19 0 29 4 45 4 1,166 64 1,067 35 253 253 249 0 25 1 191 41 16 3 345 0 129 12 3 108 79	 274 29 0 11 0 10 2 1 12 4 18 1 17 0 117 6 98 13 14 14 7 0 0 4 1 2 0 15 0 10 2 1 7	 5.8 4.7 2.4 8.8 (X) (X) 2.1 2.8 (X) 3.6 (X) 3.8 3.6 3.9 2.4 2.1 4.4 2.9 2.4 0.0 7.5 0.0 1.2 0.9 1.0 0.4 0.0 8.0 18.3 7.9 3.1 5.4 5.4 9.3 0.0 10.1 0.0 11.3 2.7 4.5 0.0 6.1 0.0 4.4 1.5 9.1 5.8 6.7	 2.2 2.2 2.4 2.5 (X) (X) 2.2 1.3 (X) 0.0 (X) 3.1 1.9 1.1 1.3 2.6 2.6 1.9 0.0 7.3 0.0 0.4 1.0 0.4 2.8 5.1 2.9 2.1 2.7 2.7 2.4 0.0 3.5 3.0 2.3 0.8 0.6 0.0 2.3 0.0 2.9 0.9 12.5 2.5 3.0	 12.2 11.7 2.9 13.6 (X) (X) 0.0 10.7 (X) 14.3 (X) 8.5 7.1 8.5 14.3 6.3 26.1 3.4 6.9 (X) 11.1 (X) 8.3 0.0 3.8 0.0 13.0 25.0 12.5 16.7 9.8 9.8 14.7 (X) 18.8 (X) 14.5 10.7 18.4 0.0 16.5 (X) 8.0 5.3 0.0 12.4 12.7
Polk County..... Campbell township..... Cliquot township..... East Looney township..... East Madison township..... Fair Play city (part)..... Flemington township..... Flemington village..... Jackson township..... Jefferson township..... Johnson township..... Humansville city..... McKinley township..... Mooney township..... Goodnight village..... Pleasant Hope city..... North Benton township..... Halfway village (part).....	 13,304 205 235 644 269 59 134 73 388 384 749 461 295 1,375 11 275 254 51	 11,677 183 208 566 246 51 114 59 344 226 616 366 230 1,226 8 243 219 42	 8,275 153 171 470 199 34 92 52 286 195 437 219 189 968 4 159 173 28	 70.9 83.6 82.2 83.0 80.9 66.7 80.7 88.1 83.1 86.3 70.9 59.8 82.2 79.0 50.0 65.4 79.0 66.7	 3,402 30 37 96 47 17 22 7 58 31 179 147 41 258 4 84 46 14	 2.60 3.07 2.71 2.71 2.72 2.38 2.63 2.52 2.47 2.29 2.58 2.59 2.53 2.67 2.50 2.64 2.76 3.00	 2.39 2.20 2.92 2.71 2.79 2.65 2.27 2.43 2.71 2.65 2.18 2.16 2.61 2.59 2.00 2.32 2.37 2.00	 1,627 22 27 78 23 8 20 14 44 158 133 95 65 149 3 32 35 9	 295 7 9 5 6 1 6 1 9 132 14 7 32 10 0 2 3 0	 5.0 1.1 3.3 5.1 2.4 5.6 3.3 3.2 2.3 3.8 6.0 8.1 2.1 4.7 11.1 7.6 3.8 4.3	 3.0 1.3 2.8 3.3 1.5 0.0 2.1 1.9 2.0 3.0 4.5 6.2 2.1 2.8 20.0 4.2 3.8 6.3	 9.4 0.0 5.1 13.5 6.0 15.0 8.3 12.5 3.3 8.6 9.5 10.8 2.4 11.3 13.4 4.1

Table 11.
Housing Occupancy and Tenure: 2010—Con.

[For information on confidentiality protection, nonsampling error, and definitions, see Selected Appendixes at <www.census.gov/prod/cen2010/cph-1-a.pdf>]

State County County Subdivision Place	Total housing units	Occupied housing units						Vacant housing units				
		Total	Owner occupied		Renter occupied	Average household size		Total	For seasonal, recrea- tional, or occasional use	Vacancy rate		
			Number	Percent of occupied housing units		Owner- occupied units	Renter- occupied units			Available housing	Home- owner	Rental
Polk County—Con.												
Northeast Marion township.....	2,045	1,836	1,192	64.9	644	2.65	2.16	209	16	5.5	3.4	9.2
Bolivar city (part).....	1,285	1,152	592	51.4	560	2.40	2.06	133	4	7.2	5.0	9.4
North Green township.....	184	151	136	90.1	15	2.57	2.87	33	7	1.9	0.7	11.8
Northwest Marion township.....	1,455	1,324	1,044	78.9	280	2.44	2.70	131	4	4.7	3.4	9.3
Bolivar city (part).....	998	901	671	74.5	230	2.33	2.73	97	1	6.0	4.4	10.4
South Benton township.....	384	335	271	80.9	64	3.21	2.92	49	4	2.9	2.2	5.8
Halfway village (part).....	26	19	17	89.5	2	3.24	3.00	7	0	13.6	10.5	33.3
Southeast Marion township.....	1,559	1,371	717	52.3	654	2.51	2.28	188	4	8.7	4.3	13.1
Bolivar city (part).....	1,121	968	399	41.2	569	2.25	2.24	153	2	10.6	6.5	13.2
South Green township.....	193	172	144	83.7	28	2.55	2.25	21	2	1.1	0.7	3.4
Southwest Marion township.....	1,355	1,245	584	46.9	661	2.46	2.35	110	1	6.0	4.1	7.7
Bolivar city (part).....	1,028	949	340	35.8	609	2.26	2.28	79	0	6.4	4.5	7.4
Union township.....	283	235	197	83.8	38	2.39	2.61	48	21	2.1	1.0	7.3
Aldrich village.....	43	34	25	73.5	9	2.28	2.56	9	2	2.8	3.7	0.0
West Looney township.....	392	354	280	79.1	74	2.64	2.41	38	4	3.5	1.1	11.9
Morrisville town.....	166	153	104	68.0	49	2.73	2.12	13	0	3.8	1.0	9.3
West Madison township.....	255	232	170	73.3	62	2.38	2.31	23	2	2.5	2.8	1.6
Fair Play city (part).....	166	149	98	65.8	51	2.36	2.31	17	1	3.8	4.8	1.9
Wishart township.....	267	244	207	84.8	37	2.63	2.73	23	2	2.8	1.4	9.8
Pulaski County.....	17,904	16,004	9,234	57.7	6,770	2.68	2.59	1,900	211	5.2	2.3	8.8
Cullen township.....	11,656	10,513	5,037	47.9	5,476	2.78	2.66	1,143	102	5.6	2.3	8.3
Fort Leonard Wood CDP (part).....	2,014	1,638	10	0.6	1,628	4.40	3.26	376	4	12.6	15.4	12.6
St. Robert city.....	1,992	1,827	628	34.4	1,199	2.71	2.17	165	28	5.3	3.7	6.1
Waynesville city.....	2,088	1,894	1,051	55.5	843	2.60	2.33	194	27	4.1	2.0	6.5
Liberty township.....	2,301	2,042	1,537	75.3	505	2.55	2.19	259	25	3.9	2.2	8.9
Richland city (part).....	816	703	446	63.4	257	2.36	2.04	113	3	5.4	3.0	9.2
Piney township.....	167	143	113	79.0	30	2.51	2.37	24	7	5.3	2.6	14.3
Fort Leonard Wood CDP (part).....	0	0	0	(X)	0	0.00	0.00	0	0	(X)	(X)	(X)
Roubidoux township.....	113	103	86	83.5	17	2.98	2.71	10	1	5.5	2.3	19.0
Fort Leonard Wood CDP (part).....	0	0	0	(X)	0	0.00	0.00	0	0	(X)	(X)	(X)
Tavern township.....	1,510	1,318	1,029	78.1	289	2.58	2.37	192	21	3.9	1.6	11.0
Crocker city.....	525	433	275	63.5	158	2.72	2.25	92	0	7.1	2.8	13.6
Union township.....	2,157	1,885	1,432	76.0	453	2.55	2.32	272	55	5.1	2.9	11.5
Dixon city.....	738	645	375	58.1	270	2.49	2.10	93	10	6.4	4.6	8.8
Putnam County.....	2,982	2,132	1,656	77.7	476	2.38	2.05	850	454	3.9	1.6	10.8
Elm township.....	360	243	211	86.8	32	2.44	2.03	117	43	5.0	1.8	22.0
Worthington village.....	52	33	24	72.7	9	2.67	1.89	19	1	15.4	4.0	35.7
Grant township.....	126	94	84	89.4	10	2.26	2.00	32	10	0.0	0.0	0.0
Livonia village.....	47	35	30	85.7	5	2.17	1.80	12	2	0.0	0.0	0.0
Jackson township.....	75	61	56	91.8	5	2.68	2.00	14	8	0.0	0.0	0.0
Liberty township.....	143	100	87	87.0	13	2.23	1.85	43	10	2.9	2.2	6.7
Lincoln township.....	139	117	103	88.0	14	2.78	1.93	22	5	1.7	1.9	0.0
Medicine township.....	105	79	67	84.8	12	2.45	2.08	26	11	1.2	1.4	0.0
Lucerne village.....	51	36	30	83.3	6	2.23	3.00	15	5	2.7	3.2	0.0
Richland township.....	122	96	89	92.7	7	2.72	2.43	26	12	2.0	1.1	12.5
Sherman township.....	40	31	21	67.7	10	3.86	3.30	9	5	0.0	0.0	0.0
Union township.....	1,415	946	637	67.3	309	2.27	1.99	469	332	5.5	2.0	12.0
Unionville city (part).....	825	687	401	58.4	286	2.25	1.97	138	20	6.6	2.4	11.8
Wilson township.....	318	268	223	83.2	45	2.25	2.16	50	7	3.2	1.8	9.6
Unionville city (part).....	184	157	123	78.3	34	2.19	2.18	27	1	4.8	2.4	12.5
York township.....	139	97	78	80.4	19	2.32	2.21	42	11	1.0	1.3	0.0
Powersville village.....	53	33	29	87.9	4	1.90	1.25	20	4	0.0	0.0	0.0
Ralls County.....	5,183	4,091	3,373	82.4	718	2.49	2.39	1,092	609	4.7	2.1	15.3
Center township.....	539	390	317	81.3	73	2.33	2.16	149	74	8.5	2.1	28.6
Center city.....	270	209	160	76.6	49	2.40	1.90	61	11	12.7	3.0	34.2
Clay township.....	1,107	1,038	871	83.9	167	2.63	2.70	69	10	1.4	1.1	2.9
Hannibal city (part).....	137	131	95	72.5	36	2.32	2.50	6	1	0.0	0.0	0.0
Rensselaer village.....	87	78	73	93.6	5	2.66	3.80	9	0	4.9	3.9	16.7
Jasper township.....	276	231	199	86.1	32	2.45	2.31	45	15	3.7	2.4	11.1
Vandalia city (part).....	0	0	0	(X)	0	0.00	0.00	0	0	(X)	(X)	(X)
Saline township.....	646	329	265	80.5	64	2.40	2.27	317	244	13.6	4.0	39.0
Monroe City city (part).....	11	11	5	45.5	6	3.00	2.67	0	0	0.0	0.0	0.0
Salt River township.....	908	576	470	81.6	106	2.23	2.18	332	237	7.5	4.2	20.1
Perry city.....	436	323	238	73.7	85	2.13	2.18	113	61	8.6	4.3	18.9
Saverton township.....	851	768	684	89.1	84	2.67	2.45	83	20	1.3	1.0	3.3
Spencer township.....	856	759	567	74.7	192	2.41	2.35	97	9	4.1	1.9	10.1
New London city.....	467	417	283	67.9	134	2.29	2.43	50	1	4.1	1.7	8.7
Randolph County.....	10,714	9,342	6,601	70.7	2,741	2.52	2.31	1,372	167	6.1	2.8	13.2
Cairo township.....	593	472	402	85.2	70	2.68	2.57	121	79	2.7	2.4	4.1
Cairo village.....	125	106	77	72.6	29	2.84	2.52	19	1	4.5	3.8	6.3
Chariton township.....	128	103	93	90.3	10	2.20	3.30	25	13	3.7	3.1	9.1
Clifton township.....	116	102	78	76.5	24	2.41	2.21	14	0	2.8	1.3	7.4
Clifton Hill city.....	51	44	32	72.7	12	2.56	2.67	7	0	6.4	3.0	14.3
Jackson township.....	197	163	143	87.7	20	2.55	2.30	34	13	4.1	2.1	16.7
Jacksonville village.....	65	56	50	89.3	6	2.72	2.50	9	0	5.1	2.0	25.0
Moniteau township.....	469	396	326	82.3	70	2.49	2.33	73	6	4.1	1.8	13.6

Table 11.
Housing Occupancy and Tenure: 2010—Con.

[For information on confidentiality protection, nonsampling error, and definitions, see Selected Appendixes at <www.census.gov/prod/cen2010/cph-1-a.pdf>]

State County County Subdivision Place	Total housing units	Occupied housing units						Vacant housing units				
		Total	Owner occupied		Renter occupied	Average household size		Total	For seasonal, recrea- tional, or occasional use	Vacancy rate		
			Number	Percent of occupied housing units		Owner- occupied units	Renter- occupied units			Available housing	Home- owner	Rental
Randolph County—Con. Moniteau township—Con. Higbee city..... North Sugar Creek township..... Moberly city (part)..... Prairie township..... Clark city (part)..... Moberly city (part)..... Renick village..... Salt River township..... Salt Springs township..... Huntsville city..... Silver Creek township..... South Sugar Creek township..... Moberly city (part)..... Union township..... Moberly city (part).....	 273 2,927 2,634 1,040 120 67 75 155 1,228 690 176 3,206 2,816 479 170	 235 2,466 2,207 947 105 59 70 142 1,081 590 133 2,911 2,547 426 147	 185 1,290 1,083 818 77 43 57 128 811 404 115 2,119 1,783 278 37	 78.7 52.3 49.1 86.4 73.3 72.9 81.4 90.1 75.0 68.5 86.5 72.8 70.0 65.3 25.2	 50 1,176 1,124 129 28 16 13 14 270 186 18 792 764 148 110	 2.44 2.38 2.38 2.69 2.77 2.44 2.39 2.73 2.61 2.60 2.56 2.48 2.45 2.53 1.89	 2.32 2.29 2.29 2.69 3.04 1.75 2.77 2.36 2.38 2.15 1.83 2.33 2.31 1.72 1.39	 38 461 427 93 15 8 5 13 147 100 43 295 269 53 23	 2 19 8 7 0 1 0 5 11 0 5 4 2 5 2	 0.8 8.5 8.7 3.8 6.1 6.3 4.1 0.7 7.4 11.0 7.6 5.3 5.6 6.8 11.4	 0.5 4.4 4.7 1.6 2.5 4.4 0.0 0.8 2.0 2.4 3.3 2.9 3.0 2.8 0.0	 2.0 12.6 12.3 16.2 15.2 11.1 18.8 0.0 20.5 25.3 28.0 11.3 11.4 13.5 14.7
Ray County..... Camden township..... Camden city..... Fleming city..... Crooked River township..... Hardin city..... Fishing River township..... Crystal Lakes city..... Excelsior Estates village (part)..... Excelsior Springs city (part)..... Homestead village..... Wood Heights city..... Grape Grove township..... Knoxville township..... Orrick township..... Orrick city..... Polk township..... Elmira village..... Lawson city (part)..... Richmond township..... Henrietta city..... Rayville village..... Richmond city.....	 9,984 267 87 62 457 266 2,072 162 90 79 77 274 386 389 597 364 1,697 22 885 4,119 141 75 2,777	 8,957 232 73 51 387 214 1,879 132 56 73 71 257 330 362 530 319 1,596 18 826 3,641 109 68 2,430	 6,966 189 61 44 292 156 1,737 124 45 68 56 240 291 332 414 229 1,281 17 575 2,430 72 54 1,428	 77.8 81.5 83.6 86.3 75.5 72.9 92.4 93.9 80.4 93.2 78.9 93.4 88.2 91.7 78.1 71.8 80.3 94.4 69.6 66.7 66.1 79.4 58.8	 1,991 43 12 7 95 58 142 8 11 5 15 17 39 30 116 90 315 1 251 1,211 37 14 1,002	 2.65 2.67 2.70 2.59 2.48 2.51 2.66 2.69 2.62 2.18 2.57 2.76 2.74 2.74 2.75 2.73 2.86 2.76 2.98 2.52 2.51 3.39 2.40	 2.37 2.14 2.17 2.00 2.88 3.05 2.80 3.13 2.45 2.00 2.73 3.18 2.23 2.17 2.47 2.36 2.45 3.00 2.34 2.27 2.89 2.86 2.17	 1,027 35 14 11 70 52 193 30 34 6 6 17 56 27 67 45 101 4 59 478 32 7 347	 97 2 0 0 7 4 35 18 0 1 0 9 5 0 0 10 2 4 2 4 29 0 1 11	 4.2 5.3 9.9 5.6 6.5 10.0 3.3 4.3 20.0 1.4 1.4 3.4 2.1 1.6 4.8 6.5 2.4 0.0 3.1 5.4 10.7 1.4 6.5	 2.7 2.1 4.7 3.9 22.4 1.4 1.8 2.4 1.8 1.0 1.0 1.0 0.0 2.8 3.8 2.4 0.0 3.0 3.1 7.7 0.0 3.9	 8.8 17.3 29.4 30.0 13.6 18.3 7.7 11.1 8.3 0.0 0.0 15.0 9.3 0.0 11.4 12.6 2.7 0.0 3.3 9.7 15.9 6.7 10.0
Reynolds County..... Black River township..... Carroll township..... Bunker city (part)..... Centerville city..... Jackson township..... Lesterville township..... Logan township..... Ellington city..... Webb township.....	 4,033 352 695 112 99 237 476 1,379 488 894	 2,778 246 549 102 78 202 317 1,104 407 360	 2,100 213 416 58 49 146 262 769 214 294	 75.6 86.6 75.8 56.9 62.8 72.3 82.6 69.7 52.6 81.7	 678 33 133 44 29 56 55 335 193 66	 2.38 2.24 2.37 2.12 2.39 2.48 2.28 2.49 2.57 2.25	 2.36 2.21 2.29 2.30 2.17 2.54 2.67 2.27 2.25 2.58	 1,255 106 146 10 21 35 159 275 81 534	 870 84 81 1 11 17 124 91 20 473	 3.7 1.2 2.5 3.8 3.7 1.4 2.1 4.7 7.3 6.7	 1.4 0.9 0.7 1.7 0.0 1.3 1.5 1.8 2.3 1.3	 10.3 2.9 7.6 6.4 9.4 1.8 5.1 10.6 12.2 25.0
Ripley County..... Current River township..... Doniphan township..... Doniphan city..... Flatwoods township..... Gatewood township..... Harris township..... Johnson township..... Jordan township..... Kelley township..... Pine township..... Poynor township..... Shirley township..... Thomas township..... Naylor city..... Union township..... Varner township..... Oxly CDP..... Washington township..... Fairdealing CDP (part)..... West Doniphan township.....	 6,597 108 2,634 966 293 199 353 228 454 49 147 137 350 406 290 187 300 92 436 222 316	 5,637 82 2,300 852 264 161 296 200 390 25 89 123 269 370 270 153 270 85 387 195 258	 4,324 67 1,591 433 200 142 246 166 335 17 77 103 225 283 197 137 222 68 310 145 203	 76.7 81.7 69.2 50.8 75.8 88.2 83.1 83.0 85.9 68.0 86.5 83.7 83.6 76.5 73.0 89.5 82.2 80.0 80.1 74.4 78.7	 1,313 15 709 419 64 19 50 34 55 8 12 20 44 87 73 16 48 17 77 50 55	 2.51 2.67 2.45 2.26 2.48 2.50 2.56 2.78 2.60 2.18 2.35 2.33 2.64 2.36 2.41 2.45 2.29 2.61 2.53 2.63	 2.44 2.47 2.39 2.28 2.41 2.05 2.28 2.59 2.82 1.75 3.33 2.85 2.91 2.33 2.16 2.56 2.38 2.59 2.32 2.48 2.67	 960 26 334 114 29 38 57 28 64 24 58 14 81 36 20 34 30 7 49 27 58	 303 18 74 3 6 11 35 10 24 19 23 3 34 2 0 13 0 8 2 23	 3.3 1.2 4.0 4.6 3.3 5.3 1.7 2.4 0.5 0.0 4.9 1.6 4.2 2.9 3.6 4.2 1.2 2.8 4.9 4.4	 2.2 1.5 2.3 3.6 1.5 4.1 0.0 2.9 0.6 0.0 4.5 1.0 3.4 2.4 3.4 3.9 3.9 0.0 1.6 2.7 3.3	 7.0 0.0 7.6 5.6 8.6 13.6 9.1 0.0 0.0 0.0 7.7 4.8 8.3 4.4 3.9 11.1 5.8 5.6 7.2 10.7 8.3
St. Charles County..... Boone township..... Augusta town..... Dardenne Prairie city (part)..... Defiance CDP..... Foristell city (part).....	 141,016 15,634 131 945 77 65	 134,274 14,751 112 914 71 59	 108,219 12,983 93 893 50 31	 80.6 88.0 83.0 97.7 70.4 52.5	 26,055 1,768 19 21 21 28	 2.74 2.86 2.33 3.11 2.28 2.61	 2.24 2.45 1.89 3.14 1.95 2.25	 6,742 883 19 31 6 6	 632 116 2 6 0 1	 3.1 3.4 1.7 1.4 4.1 3.2	 2.0 2.4 1.0 1.4 2.0 3.1	 7.5 10.3 5.0 0.0 8.7 3.3

Table 11.
Housing Occupancy and Tenure: 2010—Con.

[For information on confidentiality protection, nonsampling error, and definitions, see Selected Appendixes at <www.census.gov/prod/cen2010/cph-1-a.pdf>]

State County County Subdivision Place	Total housing units	Occupied housing units						Vacant housing units				
		Total	Owner occupied		Renter occupied	Average household size		Total	For seasonal, recrea- tional, or occasional use	Vacancy rate		
			Number	Percent of occupied housing units		Owner- occupied units	Renter- occupied units			Available housing	Home- owner	Rental
St. Charles County—Con. Boone township—Con.												
Lake St. Louis city (part).....	704	661	609	92.1	52	2.35	2.13	43	7	4.8	4.7	5.5
New Melle city.....	195	179	165	92.2	14	2.58	3.50	16	2	3.2	1.2	22.2
O'Fallon city (part).....	5,512	5,172	4,147	80.2	1,025	2.87	2.20	340	20	4.8	2.1	14.1
Weldon Spring city (part).....	0	0	0	(X)	0	0.00	0.00	0	0	(X)	(X)	(X)
Weldon Spring Heights town.....	36	35	35	100.0	0	2.60	0.00	1	0	2.8	2.8	(X)
Wentzville city (part).....	2,527	2,416	2,255	93.3	161	3.07	3.27	111	2	3.0	3.2	0.6
Cottleville township.....	8,684	8,312	7,255	87.3	1,057	2.86	2.50	372	24	2.6	2.2	5.6
Cottleville city (part).....	795	694	648	93.4	46	3.01	3.11	101	1	8.0	8.1	6.1
St. Peters city (part).....	1,447	1,402	1,323	94.4	79	2.94	2.63	45	1	2.3	2.1	4.8
Weldon Spring city (part).....	1,855	1,774	1,542	86.9	232	2.88	1.38	81	13	2.4	1.7	6.8
Dardenne township.....	8,916	8,681	7,884	90.8	797	3.04	2.73	235	12	1.6	1.2	4.9
Cottleville city (part).....	325	315	299	94.9	16	3.07	2.88	10	1	1.9	1.0	15.8
O'Fallon city (part).....	6,251	6,093	5,487	90.1	606	3.11	2.55	158	10	1.6	1.3	4.4
St. Peters city (part).....	97	92	89	96.7	3	3.01	4.67	5	0	2.1	2.2	0.0
Frontier township.....	11,073	10,385	6,181	59.5	4,204	2.49	2.04	688	51	4.7	2.0	8.3
St. Charles city (part).....	6,214	5,717	2,337	40.9	3,380	2.43	1.98	497	31	6.5	2.5	9.1
St. Peters city (part).....	505	489	324	66.3	165	2.67	1.78	16	0	2.2	3.0	0.6
Harvester township.....	7,589	7,409	6,931	93.5	478	2.77	2.88	180	12	1.3	1.1	4.2
St. Peters city (part).....	821	790	718	90.9	72	2.07	2.15	31	0	2.2	1.9	5.3
Weldon Spring city (part).....	0	0	0	(X)	0	0.00	0.00	0	0	(X)	(X)	(X)
Lake St. Louis township.....	11,290	10,726	8,346	77.8	2,380	2.74	2.27	564	68	3.2	2.3	6.5
Dardenne Prairie city (part).....	1,071	1,030	957	92.9	73	3.21	3.01	41	0	3.1	2.8	6.4
Lake St. Louis city (part).....	5,493	5,155	3,934	76.3	1,221	2.63	2.18	338	61	3.5	2.6	6.4
O'Fallon city (part).....	3,784	3,640	2,705	74.3	935	2.71	2.33	144	6	3.0	1.5	7.0
Wentzville city (part).....	63	57	40	70.2	17	2.10	2.71	6	0	6.6	4.8	10.5
Lindenwood township.....	8,533	8,069	5,560	68.9	2,509	2.42	2.04	464	32	3.8	1.4	8.7
St. Charles city (part).....	6,798	6,385	4,233	66.3	2,152	2.41	1.89	413	29	4.3	1.4	9.7
O'Fallon township.....	10,767	10,286	8,399	81.7	1,887	2.67	2.20	481	13	3.3	2.6	6.2
Cottleville city (part).....	25	11	11	100.0	0	1.09	0.00	14	0	48.0	0.0	100.0
O'Fallon city (part).....	4,061	3,862	3,184	82.4	678	2.72	2.37	199	4	3.6	3.1	5.7
St. Peters city (part).....	5,259	5,033	4,009	79.7	1,024	2.61	1.87	226	8	3.2	2.4	6.3
Rivers township.....	10,200	9,194	6,826	74.2	2,368	2.42	2.17	1,006	211	5.4	2.4	13.1
O'Fallon city (part).....	4	2	1	50.0	1	2.00	1.00	2	0	0.0	0.0	0.0
Portage Des Sioux city.....	166	136	116	85.3	20	2.51	1.85	30	7	7.4	4.1	23.1
St. Charles city (part).....	8,178	7,510	5,517	73.5	1,993	2.40	2.12	668	33	5.8	2.6	13.7
St. Peters city (part).....	176	161	57	35.4	104	2.09	2.72	15	2	2.4	0.0	3.6
West Alton city.....	267	203	175	86.2	28	2.57	2.61	64	46	3.3	0.6	17.6
St. Peters township.....	6,935	6,742	5,787	85.8	955	2.74	2.43	193	7	1.8	1.4	4.2
St. Peters city (part).....	4,498	4,357	3,667	84.2	690	2.73	2.18	141	5	2.2	1.6	5.1
Spencer Creek township.....	8,337	8,015	6,530	81.5	1,485	2.62	1.97	322	9	2.7	2.1	5.3
St. Charles city (part).....	113	113	112	99.1	1	2.85	3.00	0	0	0.0	0.0	0.0
St. Peters city (part).....	8,012	7,696	6,237	81.0	1,459	2.61	1.95	316	9	2.8	2.2	5.4
Weldon Spring township.....	9,115	8,859	7,791	87.9	1,068	3.00	2.59	256	11	1.7	1.2	5.4
Dardenne Prairie city (part).....	1,752	1,726	1,677	97.2	49	3.10	3.27	26	3	0.8	0.8	2.0
O'Fallon city (part).....	5,889	5,744	4,977	86.6	767	3.05	2.41	145	4	1.6	1.1	4.6
Weldon Spring city (part).....	296	276	264	95.7	12	2.00	2.08	20	4	3.2	2.2	20.0
Wentzville township.....	14,932	14,223	11,720	82.4	2,503	2.88	2.46	709	32	3.1	2.5	5.8
Flint Hill city.....	187	179	157	87.7	22	2.90	3.18	8	0	2.7	1.9	8.3
Foristell city (part).....	48	41	39	95.1	2	2.26	6.50	7	3	4.5	4.8	0.0
Josephville village.....	140	133	121	91.0	12	2.88	2.25	7	1	0.7	0.0	7.7
Lake St. Louis city (part).....	0	0	0	(X)	0	0.00	0.00	0	0	(X)	(X)	(X)
O'Fallon city (part).....	3,875	3,721	2,874	77.2	847	2.68	2.05	154	6	2.8	1.9	5.5
St. Paul city.....	656	638	593	92.9	45	2.87	2.78	18	0	1.2	1.0	4.2
Wentzville city (part).....	7,715	7,294	5,898	80.9	1,396	2.99	2.66	421	13	4.0	3.5	6.1
Zumbuhl township.....	9,011	8,622	6,026	69.9	2,596	2.49	2.03	389	34	3.1	1.8	6.1
St. Charles city (part).....	7,287	6,990	5,114	73.2	1,876	2.53	2.00	297	24	3.0	1.8	6.1
St. Peters city (part).....	902	841	473	56.2	368	2.24	2.02	61	8	5.0	1.7	8.9
St. Clair County.....	5,640	4,161	3,281	78.9	880	2.34	2.18	1,479	767	4.8	3.1	11.0
Appleton township.....	745	612	405	66.2	207	2.34	1.99	133	8	7.2	4.3	12.7
Appleton City city.....	617	501	311	62.1	190	2.30	1.94	116	5	7.0	5.2	10.0
Butler township.....	735	556	434	78.1	122	2.47	2.14	179	96	4.8	3.1	10.5
Lowry City city.....	326	262	182	69.5	80	2.25	2.14	64	7	7.7	4.7	14.3
Center township.....	126	99	83	83.8	16	2.49	2.69	27	7	1.9	0.0	11.1
Chalk Level township.....	86	77	70	90.9	7	2.44	2.57	9	2	0.0	0.0	0.0
Collins township.....	353	282	248	87.9	34	2.35	2.47	71	22	3.2	1.9	12.8
Collins village (part).....	85	67	51	76.1	16	2.29	2.63	18	8	2.8	0.0	11.1
Dallas township.....	228	176	151	85.8	25	2.37	2.48	52	21	4.5	2.9	13.8
Collins village (part).....	0	0	0	(X)	0	0.00	0.00	0	0	(X)	(X)	(X)
Gerster town.....	22	13	11	84.6	2	1.91	2.00	9	2	16.7	18.8	0.0
Doyal township.....	310	243	205	84.4	38	2.35	2.71	67	27	2.6	2.2	5.0
Collins village (part).....	0	0	0	(X)	0	0.00	0.00	0	0	(X)	(X)	(X)
Vista village.....	25	22	19	86.4	3	2.32	3.33	3	1	0.0	0.0	0.0
Jackson township.....	659	307	273	88.9	34	1.98	2.24	352	284	8.1	7.2	14.6
Monegaw township.....	128	105	80	76.2	25	2.35	2.72	23	5	0.9	0.0	3.8
Osage township.....	173	122	92	75.4	30	2.20	1.87	51	28	2.3	1.0	6.3
Osceola township.....	1,033	788	549	69.7	239	2.38	2.15	245	101	6.8	4.9	11.3
Osceola city.....	502	394	214	54.3	180	2.24	2.02	108	15	10.7	9.6	12.0
Polk township.....	182	116	104	89.7	12	2.45	2.83	66	52	2.4	1.8	7.7

Table 11.
Housing Occupancy and Tenure: 2010—Con.

[For information on confidentiality protection, nonsampling error, and definitions, see Selected Appendixes at <www.census.gov/prod/cen2010/cph-1-a.pdf>]

State County County Subdivision Place	Total housing units	Occupied housing units						Vacant housing units				
		Total	Owner occupied		Renter occupied	Average household size		Total	For seasonal, recrea- tional, or occasional use	Vacancy rate		
			Number	Percent of occupied housing units		Owner- occupied units	Renter- occupied units			Available housing	Home- owner	Rental
St. Clair County—Con.												
Roscoe township.....	339	254	215	84.6	39	2.28	2.05	85	54	2.2	0.4	11.4
Roscoe village.....	81	51	40	78.4	11	2.58	1.91	30	22	5.4	0.0	21.4
Speedwell township.....	265	217	185	85.3	32	2.40	2.09	48	17	3.1	1.6	11.1
Taber township.....	117	84	75	89.3	9	2.32	1.78	33	20	2.2	0.0	18.2
Washington township.....	161	123	112	91.1	11	2.31	2.55	38	23	1.5	1.6	0.0
Ste. Genevieve County.....	8,637	7,040	5,733	81.4	1,307	2.57	2.38	1,597	980	4.0	2.5	10.1
Beauvais township.....	864	699	596	85.3	103	2.62	2.18	165	101	2.6	1.5	8.8
Ozora CDP.....	84	77	65	84.4	12	2.42	2.08	7	2	1.3	1.5	0.0
St. Mary city.....	188	159	120	75.5	39	2.35	2.00	29	2	5.4	3.2	11.4
Jackson township.....	1,784	1,359	1,116	82.1	243	2.66	2.68	425	284	5.9	3.3	16.2
Bloomdsdale city.....	216	202	150	74.3	52	2.77	2.02	14	1	4.7	1.3	13.1
Ste. Genevieve township.....	3,968	3,556	2,754	77.4	802	2.52	2.25	412	142	4.0	2.5	8.9
Grayhawk CDP (part).....	89	46	45	97.8	1	2.47	6.00	43	38	6.0	6.1	0.0
Ste. Genevieve city.....	2,018	1,824	1,187	65.1	637	2.37	2.13	194	13	6.1	4.0	9.8
Weingarten CDP.....	53	52	44	84.6	8	2.52	2.75	1	0	0.0	0.0	0.0
Saline township.....	538	378	323	85.4	55	2.55	2.67	160	110	1.8	0.9	6.7
Union township.....	1,483	1,048	944	90.1	104	2.60	2.77	435	343	3.1	2.6	7.7
Grayhawk CDP (part).....	282	165	161	97.6	4	2.50	1.50	117	96	9.3	9.0	20.0
St. Francois County.....	28,458	23,981	16,402	68.4	7,579	2.52	2.28	4,477	2,089	4.6	2.4	8.9
Big River township.....	1,413	802	649	80.9	153	2.42	2.92	611	478	6.4	2.5	20.1
Iron township.....	1,525	1,317	958	72.7	359	2.53	2.33	208	26	4.6	3.4	7.7
Bismarck city.....	723	634	397	62.6	237	2.58	2.21	89	2	6.7	5.7	8.5
Iron Mountain Lake city.....	367	295	240	81.4	55	2.50	2.51	72	14	3.0	1.9	8.2
Liberty township.....	1,003	867	743	85.7	124	2.55	2.74	136	67	3.5	1.8	12.7
Marion township.....	2,127	925	816	88.2	109	2.54	2.39	1,202	1,123	3.7	2.6	11.2
Pendleton township.....	1,509	1,311	1,051	80.2	260	2.61	2.27	198	36	3.5	2.4	7.7
Doe Run CDP.....	407	349	252	72.2	97	2.59	2.63	58	2	3.3	2.3	5.7
Park Hills city (part).....	0	0	0	(X)	0	0.00	0.00	0	0	(X)	(X)	(X)
Perry township.....	4,517	3,893	3,017	77.5	876	2.57	2.48	624	216	4.2	2.6	9.3
Bonne Terre city.....	1,882	1,634	1,023	62.6	611	2.65	2.38	248	2	5.5	2.6	9.8
Desloge city (part).....	8	7	6	85.7	1	3.50	2.00	1	0	0.0	0.0	0.0
Leadwood city (part).....	0	0	0	(X)	0	0.00	0.00	0	0	(X)	(X)	(X)
Park Hills city (part).....	5	4	2	50.0	2	2.00	1.00	1	0	0.0	0.0	0.0
Terre du Lac CDP.....	1,220	954	880	92.2	74	2.40	2.80	266	190	4.0	3.5	9.8
Randolph township.....	4,464	4,033	2,852	70.7	1,181	2.55	2.43	431	18	4.4	2.2	9.3
Desloge city (part).....	2,100	1,926	1,231	63.9	695	2.45	2.26	174	10	5.0	3.1	8.2
Frankclay CDP.....	112	88	70	79.5	18	2.56	2.33	24	1	3.2	2.7	5.3
Leadwood city (part).....	530	456	306	67.1	150	2.69	3.05	74	1	6.7	2.5	14.3
Park Hills city (part).....	492	441	316	71.7	125	2.63	2.60	51	0	6.2	3.1	13.2
Wortham CDP.....	136	103	78	75.7	25	2.68	2.64	33	0	6.8	1.2	21.9
St. Francois township.....	11,900	10,833	6,316	58.3	4,517	2.48	2.17	1,067	125	4.9	2.3	8.3
Desloge city (part).....	166	159	112	70.4	47	2.46	1.66	7	0	2.5	3.4	0.0
Farmington city.....	6,172	5,620	3,185	56.7	2,435	2.39	2.09	552	98	4.7	2.2	7.8
Leadington city.....	222	193	101	52.3	92	2.11	2.27	29	4	9.4	1.9	16.4
Park Hills city (part).....	3,446	3,106	1,522	49.0	1,584	2.60	2.23	340	6	6.0	3.1	8.7
St. Louis County.....	438,032	404,765	291,937	72.1	112,828	2.52	2.16	33,267	2,072	4.6	2.3	10.0
Airport township.....	16,940	15,349	8,249	53.7	7,100	2.40	2.26	1,591	34	5.7	3.4	8.2
Bel-Ridge village (part).....	641	561	121	21.6	440	2.37	2.45	80	0	5.1	0.8	6.2
Berkeley city (part).....	2,299	2,000	1,016	50.8	984	2.47	2.79	299	4	5.5	3.5	7.6
Breckenridge Hills city (part).....	212	190	18	9.5	172	1.56	2.69	22	0	5.9	17.4	4.4
Bridgeton city (part).....	1,870	1,749	1,096	62.7	653	2.47	2.52	121	5	4.6	3.1	7.1
Edmundson city.....	345	310	174	56.1	136	2.50	2.93	35	0	6.3	4.4	8.7
Hazelwood city (part).....	1,555	1,453	520	35.8	933	2.22	1.75	102	7	5.1	4.4	5.6
Maryland Heights city (part).....	1,207	1,123	597	53.2	526	2.62	1.92	84	2	5.2	2.6	7.9
St. Ann city (part).....	5,333	4,802	2,408	50.1	2,394	2.29	2.01	531	10	6.9	3.2	10.4
St. John city (part).....	1,656	1,476	1,084	73.4	392	2.36	2.52	180	3	5.8	3.5	11.6
Woodson Terrace city.....	1,731	1,603	1,158	72.2	445	2.47	2.71	128	1	4.0	3.6	5.1
Bonhomme township.....	15,991	14,912	11,988	80.4	2,924	2.50	1.92	1,079	101	4.1	2.2	11.0
Des Peres city (part).....	3	3	3	100.0	0	2.67	0.00	0	0	0.0	0.0	(X)
Fenton city (part).....	1,611	1,549	1,344	86.8	205	2.64	2.09	62	5	2.6	2.2	5.5
Kirkwood city (part).....	11,757	10,897	8,525	78.2	2,372	2.40	1.86	860	83	4.3	2.4	10.4
Oakland city.....	494	452	401	88.7	51	2.44	2.33	42	1	5.2	4.0	13.6
Sunset Hills city (part).....	308	279	261	93.5	18	2.54	2.44	29	5	3.8	1.5	25.9
Chesterfield township.....	15,302	14,425	11,714	81.2	2,711	2.85	1.83	877	187	3.2	2.1	7.5
Chesterfield city (part).....	8,915	8,332	5,840	70.1	2,492	2.64	1.74	583	131	3.9	2.3	7.5
Clarkson Valley city.....	913	882	866	98.2	16	2.98	3.31	31	9	1.4	1.4	5.9
Ellisville city (part).....	0	0	0	(X)	0	0.00	0.00	0	0	(X)	(X)	(X)
Maryland Heights city (part).....	1	1	0	0.0	1	0.00	1.00	0	0	0.0	(X)	0.0
Wildwood city (part).....	5,473	5,210	5,008	96.1	202	3.08	2.78	263	47	2.2	2.0	8.0
Clayton township.....	17,281	15,624	11,293	72.3	4,331	2.34	1.77	1,657	250	5.0	3.1	9.9
Brentwood city.....	4,410	4,136	2,678	64.7	1,458	2.02	1.80	274	32	4.0	2.3	6.8
Clayton city (part).....	2,919	2,330	1,690	72.5	640	2.25	1.66	589	90	8.3	6.5	12.9
Huntleigh city.....	136	121	110	90.9	11	2.75	2.91	15	3	4.7	5.1	0.0
Kirkwood city (part).....	674	626	545	87.1	81	2.20	2.38	48	1	4.5	3.5	10.6
Ladue city.....	3,377	3,169	3,024	95.4	145	2.69	2.52	208	76	2.1	2.1	3.3
Richmond Heights city (part).....	902	826	600	72.6	226	2.51	1.68	76	16	4.6	2.1	10.6
Rock Hill city.....	2,217	2,064	1,587	76.9	477	2.28	2.13	153	7	4.0	2.6	8.4

Table 11.
Housing Occupancy and Tenure: 2010—Con.

[For information on confidentiality protection, nonsampling error, and definitions, see Selected Appendixes at <www.census.gov/prod/cen2010/cph-1-a.pdf>]

State County County Subdivision Place	Total housing units	Occupied housing units						Vacant housing units				
		Total	Owner occupied		Renter occupied	Average household size		Total	For seasonal, recrea- tional, or occasional use	Vacancy rate		
			Number	Percent of occupied housing units		Owner- occupied units	Renter- occupied units			Available housing	Home- owner	Rental
St. Louis County—Con. Clayton township—Con. University City city (part)..... Webster Groves city (part)..... Concord township..... Affton CDP (part)..... Concord CDP (part)..... Green Park city..... Lakeshire city..... St. George city..... Sappington CDP (part)..... Sunset Hills city (part)..... Wilbur Park village..... Creve Coeur township..... Creve Coeur city (part)..... Maryland Heights city (part)..... Olivette city..... Overland city (part)..... Ferguson township..... Bellefontaine Neighbors city (part)..... Black Jack city (part)..... Calverton Park village..... Dellwood city (part)..... Ferguson city (part)..... Florissant city (part)..... Hazelwood city (part)..... Florissant township..... Florissant city (part)..... Hazelwood city (part)..... Gravois township..... Affton CDP (part)..... Crestwood city..... Grantwood Village town..... Kirkwood city (part)..... Mackenzie village..... Marlborough village (part)..... Sappington CDP (part)..... Shrewsbury city (part)..... Sunset Hills city (part)..... Hadley township..... Clayton city (part)..... Maplewood city..... Richmond Heights city (part)..... Shrewsbury city (part)..... University City city (part)..... Jefferson township..... Glendale city..... Marlborough village (part)..... Shrewsbury city (part)..... Warson Woods city..... Webster Groves city (part)..... Lafayette township..... Ballwin city (part)..... Chesterfield city (part)..... Ellisville city (part)..... Manchester city (part)..... Town and Country city (part)..... Lemay township..... Affton CDP (part)..... Bella Villa city..... Concord CDP (part)..... Lemay CDP..... Mehlville CDP (part)..... Lewis and Clark township..... Florissant city (part)..... Hazelwood city (part)..... Old Jamestown CDP (part)..... Maryland Heights township..... Chesterfield city (part)..... Creve Coeur city (part)..... Maryland Heights city (part)..... Town and Country city (part)..... Meramec township..... Ballwin city (part)..... Ellisville city (part)..... Eureka city..... Fenton city (part)..... Pacific city (part)..... Valley Park city (part)..... Wildwood city (part)..... Midland township.....	2,082 564 16,875 5,214 3,612 1,034 808 724 2,345 592 212 17,781 6,466 27 3,275 153 15,015 0 1,152 540 1,875 3,916 1,547 1,321 15,172 12,269 1,695 16,439 4,133 5,452 351 464 69 1,361 788 95 1,433 17,008 3,402 4,889 3,778 0 4,939 15,818 2,348 95 3,392 791 9,192 13,902 6,651 6,296 15 940 0 16,138 0 346 61 7,610 7,422 14,599 5,070 2,295 3,569 17,344 3,770 734 8,832 326 13,934 2,276 10 3,683 0 6 29 1,057 15,914	1,847 505 16,014 4,935 3,476 1,001 737 673 2,212 566 203 16,264 5,796 24 3,068 124 13,642 0 1,086 496 1,742 3,595 1,423 1,176 14,134 11,497 1,497 15,449 3,903 5,153 340 371 65 1,243 735 89 1,361 15,043 2,992 4,269 3,418 0 4,364 14,900 2,273 87 3,129 760 8,651 13,270 6,298 6,052 9 911 0 15,010 0 333 60 6,915 7,038 13,888 4,791 2,183 3,434 16,173 3,531 678 8,135 308 13,407 2,238 10 3,474 0 5 29 1,009 14,295	721 338 12,900 3,896 2,879 874 235 529 1,851 532 193 10,671 3,485 11 2,379 6 9,523 0 741 382 1,441 2,820 1,116 740 10,518 8,780 677 11,365 3,077 4,554 321 117 59 105 355 0 1,179 6,847 1,536 1,783 1,818 0 1,710 11,875 2,155 76 1,822 741 7,081 11,365 5,111 5,398 7 849 0 10,817 0 279 57 5,217 5,104 11,862 3,929 1,815 3,318 10,416 2,562 656 3,891 295 12,089 2,098 8 2,955 0 4 24 972 9,374	39.0 66.9 80.6 78.9 82.8 87.3 31.9 78.6 83.7 94.0 95.1 65.6 60.1 45.8 77.5 4.8 69.8 (X) 68.2 77.0 82.7 78.4 78.4 62.9 74.4 76.4 45.2 73.6 78.8 88.4 94.4 31.5 90.8 8.4 48.3 0.0 86.6 45.5 51.3 41.8 53.2 (X) 39.2 79.7 94.8 87.4 58.2 97.5 81.9 85.6 81.2 89.2 77.8 93.2 (X) 72.1 (X) 83.8 95.0 75.4 72.5 85.4 82.0 83.1 96.6 64.4 72.6 96.8 47.8 95.8 90.2 93.7 80.0 85.1 (X) 80.0 82.8 96.3 65.6	1,126 167 3,114 1,039 597 127 502 144 361 34 10 5,593 2,311 13 689 118 4,119 0 345 114 301 775 307 436 3,616 2,717 820 4,084 826 599 19 254 6 1,138 380 89 182 8,196 1,456 2,486 1,600 0 2,654 3,025 118 11 1,307 19 1,570 1,905 1,187 654 2 62 0 4,193 0 54 3 1,698 1,934 2,026 862 368 116 5,757 969 22 4,244 13 1,318 140 2 519 0 1 5 37 4,921	2.18 2.49 2.35 2.34 2.38 2.49 2.31 1.97 2.31 2.42 2.32 2.36 2.37 2.55 2.55 2.56 0.00 2.79 2.44 2.61 2.51 2.42 2.69 2.47 2.47 1.94 2.36 2.37 2.33 2.33 2.58 2.85 1.97 2.26 2.11 0.00 2.51 2.50 2.62 2.08 2.07 2.57 2.57 2.50 2.63 3.00 2.53 0.00 2.35 0.00 2.16 2.12 2.40 2.30 2.66 2.48 2.61 2.80 2.37 2.43 2.68 2.33 2.84 2.92 2.93 3.63 2.98 0.00 2.75 1.50 3.00 2.38	1.38 2.59 1.99 1.95 2.00 2.40 1.77 2.03 1.90 2.21 2.40 1.95 1.72 1.54 3.07 2.43 2.43 0.00 2.30 3.17 3.32 2.72 2.08 3.16 2.31 2.34 2.11 1.96 2.27 1.99 1.89 2.54 3.00 1.55 1.86 1.29 2.69 1.76 1.89 1.65 0.00 1.89 1.70 2.30 2.00 1.57 2.16 1.75 2.20 2.22 2.07 2.00 3.26 0.00 2.08 0.00 2.31 2.33 2.24 1.95 2.61 2.43 2.64 3.49 2.01 2.06 2.55 1.95 2.54 2.31 2.20 3.50 2.25 0.00 1.00 1.60 3.08 2.43	235 59 861 279 136 33 71 51 133 26 9 1,517 670 3 207 29 1,373 0 66 44 133 321 124 145 1,038 772 198 990 230 299 11 93 4 118 53 6 72 1,965 410 620 360 0 575 918 75 8 263 31 541 632 353 244 6 29 0 1,128 0 13 1 695 384 711 279 112 135 1,171 239 56 697 18 527 38 0 209 0 1 0 48 1,619	25 0 58 7 14 1 2 4 20 5 0 175 115 0 23 1 15 0 0 1 2 5 2 15 64 5 25 2 93 1 0 15 3 0 19 82 8 2 11 9 52 100 31 66 0 3 0 41 0 1 0 16 19 22 5 6 5 74 6 0 17 0 0 0 10 41	9.3 4.9 2.7 3.2 1.8 1.5 7.7 2.5 2.5 2.1 1.9 6.2 7.1 4.0 4.6 14.7 5.2 (X) 4.4 3.3 3.9 4.5 5.0 4.6 4.0 3.7 7.0 3.7 3.0 3.2 3.0 6.0 3.2 0.6 18.1 1.5 5.3 4.4 6.3 2.4 9.1 6.8 9.6 6.0 6.0 6.3 2.8 1.3 3.3 5.7 1.3 3.6 2.8 3.5 2.2 13.3 1.7 (X) 3.8 3.0 3.4 3.2 2.3 4.5 4.6 0.6 5.7 1.3 5.7 1.3 2.1 1.0 2.1 1.4 0.7 0.0 3.8 (X) 0.0 0.0 0.0 1.8 5.3	2.0 3.7 1.5 2.1 0.9 0.6 1.3 1.6 3.0 3.5 2.8 3.0 2.5 4.0 2.4 30.0 3.2 (X) 3.5 2.3 3.5 2.8 3.0 2.5 2.0 3.7 1.8 2.0 1.8 0.6 3.3 1.6 2.7 3.4 1.6 1.1 3.8 1.6 1.3 1.8 1.5 2.1 0.9 15.4 1.7 (X) 3.0 1.0 1.4 0.7 0.0 3.0 (X) 0.0 0.0 0.0 1.7 1.8 1.0 1.4 0.7 0.0 3.0 3.5	13.4 7.2 7.0 7.3 5.7 7.2 10.5 6.3 3.3 6.9 10.5 12.3 12.6 0.0 11.6 13.6 9.6 (X) 6.3 6.5 8.5 7.9 12.2 7.2 8.2 7.9 9.6 8.4 6.8 13.1 0.0 23.4 0.0 5.5 6.1 6.3 4.2 11.3 9.4 12.5 9.1 (X) (X) 10.5 4.8 0.0 11.0 0.0 1.6 1.6 (X) 7.4 (X) (X) 3.6 9.0 9.0 7.2 6.4 6.4 8.0 4.1 8.6 9.0 0.0 9.1 7.1 7.7 4.8 5.0 8.3 (X) 0.0 0.0 0.0 5.0 8.7

Table 11.
Housing Occupancy and Tenure: 2010—Con.

[For information on confidentiality protection, nonsampling error, and definitions, see Selected Appendixes at <www.census.gov/prod/cen2010/cph-1-a.pdf>]

State County County Subdivision Place	Total housing units	Occupied housing units						Vacant housing units				
		Total	Owner occupied		Renter occupied	Average household size		Total	For seasonal, recrea- tional, or occasional use	Vacancy rate		
			Number	Percent of occupied housing units		Owner- occupied units	Renter- occupied units			Available housing	Home- owner	Rental
St. Louis County—Con.												
Midland township—Con.												
Bel-Ridge village (part).....	3	2	0	0.0	2	0.00	1.50	1	0	33.3	(X)	33.3
Breckenridge Hills city (part).....	1,916	1,721	912	53.0	809	2.40	2.56	195	3	7.6	5.9	9.4
Charlack city.....	616	565	285	50.4	280	2.51	2.31	51	1	5.7	4.3	7.0
Maryland Heights city (part).....	15	7	2	28.6	5	1.00	1.80	8	0	22.2	0.0	28.6
Overland city (part).....	7,203	6,593	4,671	70.8	1,922	2.35	2.41	610	20	4.4	3.4	6.9
St. Ann city (part).....	1,163	1,092	914	83.7	178	2.50	2.33	71	2	3.3	2.4	7.3
St. John city (part).....	1,193	1,060	818	77.2	242	2.44	2.77	133	3	4.8	3.3	9.6
Sycamore Hills village.....	294	282	247	87.6	35	2.32	2.69	12	0	0.4	0.0	2.8
Vinita Park city.....	849	761	384	50.5	377	2.55	2.37	88	0	7.1	5.1	9.1
Missouri River township.....	13,261	12,573	11,497	91.4	1,076	2.66	2.38	688	145	2.6	1.8	10.6
Ballwin city (part).....	0	0	0	(X)	0	0.00	0.00	0	0	(X)	(X)	(X)
Chesterfield city (part).....	1,412	1,309	1,177	89.9	132	2.37	1.62	103	28	3.7	2.4	14.0
Country Life Acres village.....	28	27	26	96.3	1	2.81	1.00	1	0	3.6	3.7	0.0
Creve Coeur city (part).....	1,233	1,180	1,087	92.1	93	2.68	3.56	53	10	1.7	1.8	1.1
Crystal Lake Park city.....	222	202	189	93.6	13	2.34	2.08	20	10	1.4	1.0	7.1
Des Peres city (part).....	3,145	3,042	2,889	95.0	153	2.72	2.54	103	5	1.8	1.8	3.1
Frontenac city.....	1,357	1,267	1,200	94.7	67	2.71	2.48	90	20	2.3	2.1	5.5
Kirkwood city (part).....	0	0	0	(X)	0	0.00	0.00	0	0	(X)	(X)	(X)
Manchester city (part).....	276	268	236	88.1	32	2.79	3.25	8	1	1.8	2.1	0.0
Town and Country city (part).....	3,545	3,283	2,814	85.7	469	2.74	2.07	262	61	4.3	1.9	16.5
Westwood village.....	125	120	116	96.7	4	2.32	2.25	5	2	1.6	1.7	0.0
Normandy township.....	14,965	12,855	7,094	55.2	5,761	2.42	2.52	2,110	15	7.4	3.3	12.0
Bellerive village.....	87	82	77	93.9	5	2.36	1.20	5	0	2.4	2.5	0.0
Bel-Nor village.....	702	668	594	88.9	74	2.17	2.82	34	3	1.9	1.5	5.1
Bel-Ridge village (part).....	605	524	314	59.9	210	2.37	2.96	81	2	6.4	3.1	10.8
Beverly Hills city.....	288	243	146	60.1	97	2.32	2.42	45	0	6.2	0.7	13.3
Cool Valley city.....	483	440	336	76.4	104	2.63	3.00	43	0	2.6	1.7	5.4
Country Club Hills city (part).....	534	462	281	60.8	181	2.56	3.07	72	0	5.5	1.7	10.8
Florissant Hills city.....	387	313	171	54.6	142	2.33	2.98	74	0	9.2	3.4	15.5
Glen Echo Park village.....	64	57	52	91.2	5	2.50	6.00	7	0	3.3	1.8	16.7
Greendale city.....	329	312	262	84.0	50	2.09	2.06	17	1	2.5	2.6	2.0
Jennings city (part).....	2,248	1,790	994	55.5	796	2.61	2.78	458	4	9.4	3.9	15.4
Normandy city.....	2,240	1,942	777	40.0	1,165	2.49	2.23	298	1	10.4	2.6	15.0
Northwoods city.....	1,817	1,651	1,252	75.8	399	2.38	2.91	166	1	4.9	3.0	10.3
Norwood Court town.....	582	530	50	9.4	480	2.44	1.74	52	1	7.2	0.0	7.9
Pasadena Hills city.....	470	433	313	72.3	120	2.32	1.69	37	2	4.2	3.7	5.5
Pasadena Park village.....	232	221	192	86.9	29	2.04	2.69	11	0	1.3	1.0	3.3
Pine Lawn city (part).....	1,242	913	440	48.2	473	2.46	3.11	329	0	10.3	5.5	14.5
St. John city (part).....	104	88	46	52.3	42	2.33	2.88	16	0	9.3	13.2	4.5
Uplands Park village (part).....	169	153	124	81.0	29	2.62	3.10	16	0	0.6	0.0	3.2
Velda City city.....	654	578	361	62.5	217	2.48	2.42	76	0	6.0	6.5	5.2
Wellston city (part).....	0	0	0	(X)	0	0.00	0.00	0	0	(X)	(X)	(X)
Northwest township.....	14,233	13,492	9,452	70.1	4,040	2.45	1.97	741	32	3.4	1.9	6.6
Bridgeton city (part).....	3,218	3,011	1,986	66.0	1,025	2.32	2.09	207	14	4.3	1.3	9.6
Champ village.....	6	6	0	0.0	6	0.00	2.17	0	0	0.0	(X)	0.0
Florissant city (part).....	2,541	2,407	1,290	53.6	1,117	2.62	1.89	134	0	3.7	2.9	4.5
Hazelwood city (part).....	4,864	4,624	3,070	66.4	1,554	2.56	1.79	240	10	3.3	1.7	6.2
Maryland Heights city (part).....	3,010	2,890	2,635	91.2	255	2.37	2.75	120	8	2.2	1.9	5.5
Norwood township.....	15,157	13,105	6,727	51.3	6,378	2.54	2.62	2,052	13	6.8	2.7	10.8
Berkeley city (part).....	1,477	1,275	792	62.1	483	2.61	3.42	202	1	3.7	2.5	5.6
Country Club Hills city (part).....	0	0	0	(X)	0	0.00	0.00	0	0	(X)	(X)	(X)
Dellwood city (part).....	103	92	70	76.1	22	2.63	3.50	11	0	6.1	5.4	8.3
Ferguson city (part).....	5,189	4,597	2,071	45.1	2,526	2.54	2.60	592	4	6.0	3.0	8.3
Jennings city (part).....	4,689	4,057	2,385	58.8	1,672	2.47	2.39	632	2	6.6	2.0	12.4
Kinloch city.....	177	105	26	24.8	79	2.96	2.80	72	0	0.9	0.0	1.2
Moline Acres city.....	1,043	942	622	66.0	320	2.58	2.61	101	4	3.9	2.0	7.2
Oakville township.....	14,738	14,189	12,177	85.8	2,012	2.67	2.04	549	42	2.3	1.1	8.9
Mehlville CDP (part).....	1,374	1,329	1,193	89.8	136	2.43	2.51	45	3	1.1	0.5	6.2
Oakville CDP (part).....	13,364	12,860	10,984	85.4	1,876	2.70	2.01	504	39	2.4	1.2	9.1
Queeney township.....	16,541	15,712	11,316	72.0	4,396	2.51	2.03	829	65	3.4	1.4	8.3
Des Peres city (part).....	7	6	6	100.0	0	3.67	0.00	1	0	14.3	14.3	(X)
Manchester city (part).....	6,337	6,060	4,557	75.2	1,503	2.58	2.15	277	14	3.2	1.0	9.3
Twin Oaks village.....	182	177	168	94.9	9	2.24	1.78	5	0	1.1	1.2	0.0
Valley Park city (part).....	3,180	2,945	1,687	57.3	1,258	2.54	1.91	235	10	5.2	2.2	8.9
Winchester city (part).....	405	396	294	74.2	102	2.28	2.62	9	0	1.0	1.3	0.0
St. Ferdinand township.....	14,480	12,618	8,159	64.7	4,459	2.55	2.83	1,862	13	7.5	3.3	14.2
Bellefontaine Neighbors city (part).....	4,645	4,311	3,553	82.4	758	2.33	2.77	334	2	3.9	2.7	9.5
Castle Point CDP.....	1,544	1,258	804	63.9	454	2.88	3.63	286	2	6.3	2.9	11.8
Glasgow Village CDP.....	2,001	1,736	950	54.7	786	2.78	3.54	265	2	7.6	2.8	12.9
Riverview village.....	1,368	1,125	558	49.6	567	2.50	2.57	243	4	9.2	5.5	12.5
Spanish Lake CDP (part).....	3,783	3,210	1,580	49.2	1,630	2.69	2.35	573	2	10.5	4.8	15.5
Spanish Lake township.....	15,300	13,974	10,393	74.4	3,581	2.61	2.30	1,326	33	6.2	3.0	14.3
Bellefontaine Neighbors city (part).....	0	0	0	(X)	0	0.00	0.00	0	0	(X)	(X)	(X)
Black Jack city (part).....	1,657	1,505	1,171	77.8	334	2.74	1.84	152	5	6.1	3.8	13.4
Florissant city (part).....	1,205	1,129	842	74.6	287	2.52	2.00	76	2	4.5	1.9	11.4
Old Jamestown CDP (part).....	3,881	3,654	3,408	93.3	246	2.55	2.73	227	8	3.7	3.2	9.8
Spanish Lake CDP (part).....	5,116	4,520	2,402	53.1	2,118	2.70	2.32	596	8	9.1	3.4	14.8
Tesson Ferry township.....	17,489	16,554	12,070	72.9	4,484	2.48	1.80	935	96	3.7	1.8	8.5
Concord CDP (part).....	3,631	3,521	3,218	91.4	303	2.37	2.01	110	23	1.4	1.0	6.2

Table 11.
Housing Occupancy and Tenure: 2010—Con.

[For information on confidentiality protection, nonsampling error, and definitions, see Selected Appendixes at <www.census.gov/prod/cen2010/cph-1-a.pdf>]

State County County Subdivision Place	Total housing units	Occupied housing units						Vacant housing units				
		Total	Owner occupied		Renter occupied	Average household size		Total	For seasonal, recrea- tional, or occasional use	Vacancy rate		
			Number	Percent of occupied housing units		Owner- occupied units	Renter- occupied units			Available housing	Home- owner	Rental
St. Louis County—Con. Tesson Ferry township—Con. Mehlville CDP (part)..... Oakville CDP (part)..... Sappington CDP (part)..... Sunset Hills city (part)..... University township..... Hanley Hills village..... Hillsdale village..... Pagedale city..... Pine Lawn city (part)..... University City city (part)..... Uplands Park village (part)..... Velda Village Hills village..... Vinita Terrace village..... Wellston city (part)..... Wildhorse township..... Ballwin city (part)..... Ellisville city (part)..... Wildwood city (part)..... Winchester city (part)..... Saline County..... Arrow Rock township..... Arrow Rock town..... Nelson city..... Blackwater township..... Cambridge township..... Gilliam city..... Slater city..... Clay township..... Elmwood township..... Blackburn city (part)..... Mount Leonard town..... Grand Pass township..... Grand Pass village..... Malta Bend town..... Liberty township..... Marshall township..... Marshall city..... Miami township..... Miami city..... Salt Fork township..... Salt Pond township..... Emma city (part)..... Sweet Springs city..... Schuyler County..... Chariton township..... Fabius township..... Downing city..... Glenwood township..... Glenwood village..... Independence township..... Liberty township..... Lancaster city..... Prairie township..... Queen City city..... Salt River township..... Greentop city (part)..... Scotland County..... Harrison township..... South Gorin town..... Jefferson township..... Memphis city..... Johnson township..... Miller township..... Mount Pleasant township..... Sand Hill township..... Rutledge town..... Thomson township..... Arbela town..... Granger village..... Tobin township..... Union township..... Vest township..... Scott County..... Commerce township..... Commerce village.....	4,855 950 623 1,302 16,107 940 696 1,461 364 11,000 18 465 116 999 14,308 3,508 3,777 6,074 203 10,117 400 61 91 163 1,305 101 1,003 191 306 117 33 250 29 110 254 5,898 5,276 252 73 142 956 63 688 2,102 69 354 195 192 98 142 495 367 543 311 307 184 2,369 187 65 1,271 994 95 67 65 178 69 175 25 26 61 168 102 16,987 229 41	4,491 928 573 1,218 14,128 867 487 1,179 276 9,943 15 427 108 785 13,766 3,338 3,602 5,893 200 8,883 331 36 78 143 1,045 87 785 167 270 101 30 224 26 98 230 5,320 4,741 223 60 120 810 55 575 1,796 54 298 160 164 89 120 440 326 449 256 271 164 1,880 139 44 1,045 813 66 49 49 123 38 139 20 16 48 146 76 15,538 203 30	2,325 846 318 843 8,788 578 211 617 168 6,491 12 316 87 289 11,398 2,622 2,887 5,026 173 6,085 283 33 67 124 786 64 578 142 200 69 21 155 18 70 188 3,364 2,898 171 52 94 578 46 381 1,355 50 235 116 136 70 96 295 203 341 177 202 110 1,439 109 35 753 548 53 38 42 109 34 110 15 13 42 116 87.5 116 67 10,639 190 27	51.8 91.2 55.5 69.2 62.2 66.7 43.3 52.3 60.9 65.3 80.0 74.0 80.6 36.8 82.8 78.6 80.1 85.3 86.5 68.5 85.5 91.7 85.9 86.7 75.2 73.6 73.6 85.0 74.1 68.3 70.0 69.2 69.2 71.4 81.7 63.2 61.1 76.7 86.7 78.3 71.4 83.6 66.3 75.4 92.6 78.9 72.5 82.9 78.7 80.0 67.0 62.3 75.9 69.1 74.5 67.1 76.5 78.4 79.5 72.1 67.4 80.3 77.6 85.7 88.6 89.5 79.1 75.0 81.3 87.5 79.5 88.2 68.5 93.6 90.0	2,166 82 255 375 5,340 289 276 562 108 3,452 3 111 21 496 2,368 716 715 867 27 2,798 48 3 11 19 259 23 207 25 70 32 9 69 8 28 42 1,956 1,843 52 8 26 232 9 194 441 4 63 44 28 19 24 145 123 108 79 69 54 441 30 9 292 265 13 11 7 14 4 29 5 3 6 30 9 4,899 13 3	2.28 2.80 2.53 2.66 2.36 2.17 2.86 2.61 2.51 2.32 1.83 2.38 2.39 2.68 2.77 2.70 2.62 2.92 2.47 2.49 2.45 1.58 2.58 2.53 2.26 2.33 2.41 2.36 2.51 2.41 2.16 2.86 2.39 2.44 2.56 2.68 2.53 2.53 2.69 2.96 2.36 2.43 2.37 2.48 2.53 2.50 2.61 2.18 2.33 2.36 2.33 2.53 2.35 2.24 2.48 2.10 2.21 2.93 2.29 2.63 2.62 2.03 2.42 2.24 2.98 2.92 2.40 3.19 3.00 2.45 2.00 1.92 3.48 3.14 2.64 2.52 2.64 2.67	1.91 2.22 1.41 1.31 2.50 2.94 3.17 2.99 2.77 2.22 2.67 2.73 3.29 3.10 2.03 2.04 1.85 2.04 3.30 2.40 2.06 1.33 1.73 2.26 2.13 1.87 2.14 2.48 2.47 2.59 3.00 2.77 2.75 2.54 2.31 2.42 2.41 2.35 2.63 2.85 2.46 2.22 2.10 1.97 1.94 2.22 2.17 2.27 1.86 1.82 1.63 2.63 2.28 2.22 2.10 2.01 1.97 1.94 2.22 2.17 2.22 2.05 1.95 3.54 2.36 1.57 2.29 1.75 2.59 2.20 3.00 2.67 2.80 2.89 2.42 2.62 2.67	364 22 50 84 1,979 73 209 282 88 1,057 3 38 8 214 542 170 175 181 3 1,234 69 25 13 20 260 14 218 24 36 16 3 26 3 12 24 578 535 29 13 22 7 41 94 55 36 20 489 48 21 226 181 29 18 16 55 31 36 5 10 13 22 11 26 1,449 26 11	21 0 7 10 53 1 1 6 0 41 0 0 4 36 7 14 13 22 8 5 7 3 0 1 2 30 22 8 5 7 13 1 56 2 10 4 11 2 6 7 3 14 2 6 6 15 2 3 14 2 15 7 5 0 10 11 11 104 3 0	5.8 1.4 6.5 4.8 8.6 3.3 22.7 12.4 13.2 7.3 0.0 3.0 2.6 15.6 2.5 3.4 3.0 2.0 0.5 5.7 4.6 11.9 1.3 0.7 9.4 4.4 11.4 1.8 7.2 9.0 3.2 1.3 0.0 1.0 0.9 5.9 6.4 1.3 1.6 3.2 5.5 6.8 5.5 2.5 3.6 0.3 0.6 2.4 3.3 0.0 3.1 4.1 2.0 3.0 5.9 7.9 3.7 2.0 0.0 4.9 5.9 1.5 0.0 7.3 17.0 0.7 4.8 0.0 0.0 1.4 1.7 1.3 4.2 6.0 20.5	2.3 1.4 3.0 3.2 3.7 1.4 1.8 5.2 3.4 2.9 0.0 1.3 2.2 11.6 1.4 1.2 1.9 1.2 0.6 2.7 3.1 8.1 1.4 0.0 1.4 0.8 3.5 1.5 4.4 0.7 2.4 5.5 4.5 0.6 0.0 0.0 0.0 0.0 1.1 1.1 0.0 0.0 0.5 3.2 3.2 4.2 4.2 1.1 2.0 0.6 0.6 2.4 1.4 0.0 0.0 0.0 1.7 2.4 0.0 0.0 0.0 1.8 5.6 0.0 0.0 0.0 1.7 1.5 2.3 2.0 3.4 70.0	

Table 11.
Housing Occupancy and Tenure: 2010—Con.

[For information on confidentiality protection, nonsampling error, and definitions, see Selected Appendixes at <www.census.gov/prod/cen2010/cph-1-a.pdf>]

State County County Subdivision Place	Total housing units	Occupied housing units						Vacant housing units				
		Total	Owner occupied		Renter occupied	Average household size		Total	For seasonal, recrea- tional, or occasional use	Vacancy rate		
			Number	Percent of occupied housing units		Owner- occupied units	Renter- occupied units			Available housing	Home- owner	Rental
Scott County—Con.												
Kelso township.....	4,507	4,092	2,922	71.4	1,170	2.58	2.39	415	16	4.9	2.1	11.2
Cape Girardeau city (part).....	0	0	0	(X)	0	0.00	0.00	0	0	(X)	(X)	(X)
Chaffee city.....	1,336	1,204	778	64.6	426	2.48	2.27	132	4	5.0	3.4	7.7
Kelso village.....	243	228	193	84.6	35	2.63	2.26	15	2	2.9	2.5	5.3
Scott City city (part).....	2,002	1,794	1,210	67.4	584	2.57	2.47	208	6	6.6	2.1	14.9
Moreland township.....	1,465	1,324	1,082	81.7	242	2.56	2.55	141	28	3.1	1.2	10.6
Benton city.....	339	311	225	72.3	86	2.52	2.29	28	1	3.7	1.3	9.5
Lambert village.....	19	16	13	81.3	3	2.08	2.33	3	2	0.0	0.0	0.0
Morley township.....	734	658	494	75.1	164	2.50	2.70	76	6	3.2	2.0	6.8
Haywood City village.....	82	71	53	74.6	18	3.09	2.33	11	0	2.7	1.9	5.3
Morley city.....	323	284	221	77.8	63	2.42	2.49	39	2	5.6	3.5	12.5
Vanduser village.....	102	94	63	67.0	31	2.22	3.19	8	1	2.1	1.6	3.0
Richland township.....	7,477	6,910	4,133	59.8	2,777	2.40	2.36	567	28	4.3	2.9	6.3
Miner city (part).....	429	389	285	73.3	104	2.48	2.25	40	3	3.2	2.1	6.3
Sikeston city (part).....	6,521	6,019	3,430	57.0	2,589	2.37	2.36	502	22	4.5	3.2	6.3
Rootwad township.....	533	478	384	80.3	94	2.49	2.70	55	5	4.0	3.0	7.8
Sikeston city (part).....	10	10	4	40.0	6	2.25	3.17	0	0	0.0	0.0	0.0
Sandywoods township.....	905	839	662	78.9	177	2.80	2.83	66	4	3.2	0.9	10.9
Blodgett village.....	92	75	35	46.7	40	2.71	2.95	17	0	12.8	2.8	20.0
Miner city (part).....	0	0	0	(X)	0	0.00	0.00	0	0	(X)	(X)	(X)
Sylvania township.....	973	881	650	73.8	231	2.64	2.33	92	14	3.4	2.1	6.8
Oran city.....	566	518	343	66.2	175	2.62	2.26	48	4	4.4	2.8	7.4
Tywappity township.....	164	153	122	79.7	31	2.48	2.94	11	0	0.6	0.8	0.0
Diehlstadt village.....	63	56	45	80.4	11	2.76	3.36	7	0	1.8	2.2	0.0
Shannon County.....	4,164	3,448	2,678	77.7	770	2.43	2.39	716	188	3.6	1.7	9.7
Bartlett township.....	199	186	174	93.5	12	2.39	2.33	13	0	0.0	0.0	0.0
Birch Tree township.....	600	525	341	65.0	184	2.46	2.09	75	6	3.7	1.2	8.0
Birch Tree city.....	347	298	163	54.7	135	2.53	1.97	49	4	5.1	1.8	8.8
Delaware township.....	49	40	34	85.0	6	2.21	2.67	9	3	4.8	2.9	14.3
Eminence township.....	1,001	761	595	78.2	166	2.26	2.40	240	91	4.2	3.3	7.2
Eminence city.....	334	254	170	66.9	84	2.18	2.54	80	19	7.5	6.4	9.6
Montier township.....	292	267	220	82.4	47	2.60	2.55	25	4	1.8	1.3	4.1
Montier CDP.....	38	37	26	70.3	11	2.58	2.82	1	0	0.0	0.0	0.0
Moore township.....	75	60	54	90.0	6	2.59	1.50	15	12	1.6	1.8	0.0
Newton township.....	176	102	82	80.4	20	2.29	2.60	74	29	8.6	0.0	33.3
Spring Creek township.....	171	139	121	87.1	18	2.57	2.89	32	1	2.0	0.0	14.3
Spring Valley township.....	499	411	364	88.6	47	2.36	2.26	88	28	3.0	1.3	14.5
Summersville city (part).....	40	34	27	79.4	7	2.07	2.29	6	0	7.9	0.0	30.0
Winona township.....	1,102	957	693	72.4	264	2.56	2.56	145	14	4.2	1.7	10.2
Winona city.....	595	529	335	63.3	194	2.56	2.46	66	4	5.2	1.2	11.4
Shelby County.....	3,206	2,581	1,911	74.0	670	2.43	2.29	625	164	4.7	2.2	11.3
Bethel township.....	283	233	127	54.5	106	2.50	3.08	50	16	1.7	1.5	1.9
Bethel village.....	79	60	36	60.0	24	2.22	1.75	19	4	4.8	2.7	7.7
Black Creek township.....	450	372	287	77.2	85	2.42	2.04	78	15	5.8	2.0	16.7
Shelbyville city.....	279	240	180	75.0	60	2.41	1.85	39	0	7.6	3.2	18.9
Clay township.....	577	464	341	73.5	123	2.43	1.93	113	12	4.1	2.8	7.4
Clarence city.....	439	355	251	70.7	104	2.29	1.88	84	3	4.8	3.4	7.8
Jackson township.....	253	198	154	77.8	44	2.38	2.11	55	29	2.5	0.6	8.3
Hunnewell city.....	97	82	58	70.7	24	2.28	2.17	15	1	2.4	1.7	4.0
Jefferson township.....	139	116	91	78.4	25	2.43	2.32	23	11	0.0	0.0	0.0
Lentner township.....	92	73	56	76.7	17	2.38	2.41	19	3	1.3	0.0	5.6
North River township.....	63	44	41	93.2	3	2.37	3.67	19	6	2.2	0.0	25.0
Salt River township.....	1,088	909	669	73.6	240	2.43	2.17	179	21	7.6	3.4	17.2
Shelbina city.....	860	717	500	69.7	217	2.36	2.08	143	9	8.7	4.0	17.8
Taylor township.....	128	93	80	86.0	13	2.49	2.38	35	12	0.0	0.0	0.0
Leonard village.....	36	28	26	92.9	2	2.19	2.00	8	5	0.0	0.0	0.0
Tiger Fork township.....	133	79	65	82.3	14	2.55	2.79	54	39	0.0	0.0	0.0
Stoddard County.....	13,609	12,255	8,707	71.0	3,548	2.43	2.29	1,354	129	3.5	1.7	7.6
Castor township.....	2,272	2,050	1,564	76.3	486	2.47	2.31	222	21	3.2	1.4	8.4
Bloomfield city.....	893	791	534	67.5	257	2.38	2.11	102	5	4.4	2.2	8.7
Duck Creek township.....	1,532	1,342	977	72.8	365	2.41	2.44	190	37	4.4	1.8	10.8
Dudley city.....	111	103	62	60.2	41	2.10	2.49	8	0	4.6	0.0	10.9
Puxico city.....	429	364	235	64.6	129	2.31	2.38	65	7	6.2	4.9	8.5
Elk township.....	169	141	97	68.8	44	2.29	3.00	28	4	1.4	1.0	2.2
Liberty township.....	6,756	6,193	4,144	66.9	2,049	2.39	2.27	563	32	3.3	1.7	6.6
Bernie city.....	916	831	532	64.0	299	2.40	2.28	85	3	3.1	1.6	5.7
Dexter city.....	3,666	3,359	1,938	57.7	1,421	2.31	2.24	307	10	4.0	1.9	6.6
New Lisbon township.....	442	384	338	88.0	46	2.60	1.91	58	9	3.5	1.4	16.4
Pike township.....	1,759	1,554	1,151	74.1	403	2.54	2.14	205	21	3.7	2.0	8.1
Advance city.....	635	578	409	70.8	169	2.42	1.85	57	7	4.3	2.6	8.2
Bell City city.....	212	182	110	60.4	72	2.49	2.42	30	3	7.1	1.8	14.3
Richland township.....	679	591	436	73.8	155	2.35	2.51	88	5	3.3	1.6	7.7
Baker village.....	2	1	1	100.0	0	3.00	0.00	1	1	0.0	0.0	(X)
Essex city.....	225	196	133	67.9	63	2.35	2.54	29	2	3.9	1.5	8.7
Grayridge CDP.....	70	52	43	82.7	9	2.49	2.22	18	1	8.8	8.5	10.0
Pennermon village.....	34	33	18	54.5	15	1.67	2.27	1	0	2.9	0.0	6.3

Table 11.
Housing Occupancy and Tenure: 2010—Con.

[For information on confidentiality protection, nonsampling error, and definitions, see Selected Appendixes at <www.census.gov/prod/cen2010/cph-1-a.pdf>]

State County County Subdivision Place	Total housing units	Occupied housing units						Vacant housing units				
		Total	Owner occupied		Renter occupied	Average household size		Total	For seasonal, recrea- tional, or occasional use	Vacancy rate		
			Number	Percent of occupied housing units		Owner- occupied units	Renter- occupied units			Available housing	Home- owner	Rental
Stone County.....	20,373	13,690	11,017	80.5	2,673	2.32	2.39	6,683	4,652	8.3	5.5	18.4
Alpine township.....	670	320	284	88.8	36	2.13	2.17	350	313	5.8	5.3	9.8
Shell Knob CDP (part).....	224	138	121	87.7	17	2.44	2.24	86	72	5.4	6.2	0.0
Cass township.....	572	523	477	91.2	46	2.80	2.39	49	8	4.5	3.4	14.5
Flat Creek A township.....	1,011	685	599	87.4	86	2.28	2.59	326	236	5.7	4.7	12.2
Flat Creek B township.....	699	287	260	90.6	27	2.20	2.33	412	376	4.6	4.7	3.4
Grant township.....	284	250	216	86.4	34	2.67	2.71	34	3	4.9	3.1	15.0
Hurley township.....	427	381	313	82.2	68	2.72	2.71	46	7	4.4	2.1	13.9
Hurley city.....	79	67	50	74.6	17	2.84	2.12	12	1	9.5	7.4	15.0
Lincoln township.....	335	291	249	85.6	42	2.70	2.60	44	3	5.8	2.3	22.2
McKinley township.....	207	186	150	80.6	36	2.60	2.56	21	0	2.0	1.3	5.1
Pierce township.....	860	743	485	65.3	258	2.53	2.41	117	4	5.9	2.9	11.3
Crane city.....	663	558	333	59.7	225	2.46	2.39	105	2	7.5	4.1	12.4
Pine A township.....	1,450	940	749	79.7	191	2.22	2.30	510	372	9.3	3.8	26.0
Blue Eye town.....	205	75	35	46.7	40	2.17	2.28	130	102	23.5	7.9	33.3
Indian Point village (part).....	0	0	0	(X)	0	0.00	0.00	0	0	(X)	(X)	(X)
Pine B township.....	1,892	981	823	83.9	158	2.11	2.19	911	678	11.9	6.6	31.9
Ponce de Leon township.....	272	240	198	82.5	42	2.41	2.95	32	3	4.4	1.0	17.6
Ruth A township.....	2,200	1,712	1,237	72.3	475	2.46	2.50	488	252	7.0	4.3	13.6
Branson West city (part).....	185	151	75	49.7	76	2.57	3.13	34	5	13.1	3.8	20.8
Reeds Spring city.....	453	374	233	62.3	141	2.52	2.30	79	4	10.5	7.4	15.6
Ruth B City township.....	1,431	1,147	885	77.2	262	2.07	2.17	284	161	8.1	6.2	14.0
Kimberling City city.....	1,431	1,147	885	77.2	262	2.07	2.17	284	161	8.1	6.2	14.0
Ruth B Rural township.....	2,122	1,387	1,109	80.0	278	2.25	2.40	735	576	7.2	5.2	14.5
Ruth C township.....	2,714	1,592	1,323	83.1	269	2.17	2.26	1,122	860	12.2	6.8	31.6
Branson city (part).....	0	0	0	(X)	0	0.00	0.00	0	0	(X)	(X)	(X)
Branson West city (part).....	30	28	4	14.3	24	2.25	1.58	2	0	6.7	20.0	4.0
Coney Island village.....	96	40	30	75.0	10	1.77	2.20	56	52	7.0	3.2	16.7
Ruth C Rural township.....	716	243	187	77.0	56	2.19	2.11	473	355	31.1	30.1	34.1
Indian Point village (part).....	716	243	187	77.0	56	2.19	2.11	473	355	31.1	30.1	34.1
Sunset Cove township.....	602	338	268	79.3	70	2.07	2.14	264	187	13.8	14.7	10.3
Union township.....	201	184	155	84.2	29	2.81	2.66	17	0	2.1	1.8	3.3
Washington township.....	903	727	587	80.7	140	2.43	2.59	176	47	6.6	3.2	18.3
Galena city.....	239	179	120	67.0	59	2.47	2.44	60	5	15.7	6.9	29.4
McCord Bend village.....	155	114	83	72.8	31	2.36	3.26	41	15	2.5	2.3	3.1
Williams township.....	805	533	463	86.9	70	2.12	2.33	272	211	4.2	3.7	7.5
Sullivan County.....	3,358	2,740	1,939	70.8	801	2.44	2.35	618	126	4.1	1.9	9.1
Bowman township.....	222	167	128	76.6	39	2.48	1.97	55	14	2.3	1.5	4.9
Humphreys village.....	59	49	30	61.2	19	2.70	1.95	10	0	0.0	0.0	0.0
Osgood village.....	31	19	15	78.9	4	2.67	2.00	12	1	0.0	0.0	0.0
Buchanan township.....	98	72	58	80.6	14	2.38	2.57	26	9	2.7	0.0	12.5
Clay township.....	222	170	107	62.9	63	2.40	2.43	52	8	4.3	0.0	11.3
Harris town.....	50	30	20	66.7	10	2.10	1.90	20	1	11.8	0.0	28.6
Newtown town.....	89	74	34	45.9	40	2.38	2.55	15	1	3.7	0.0	7.0
Duncan township.....	211	174	142	81.6	32	2.30	1.81	37	18	1.1	0.0	5.9
Browning city (part).....	35	32	16	50.0	16	2.56	1.69	3	0	3.0	0.0	5.9
Jackson township.....	261	191	139	72.8	52	2.35	2.13	70	16	6.8	2.1	17.5
Pollock village.....	49	39	18	46.2	21	2.17	2.38	10	0	9.3	0.0	16.0
Liberty township.....	101	86	73	84.9	13	2.38	2.77	15	4	2.3	0.0	13.3
Morris township.....	113	75	64	85.3	11	2.53	2.18	38	14	1.3	0.0	8.3
Winigan CDP.....	29	17	15	88.2	2	2.67	2.00	12	0	0.0	0.0	0.0
Penn township.....	629	547	398	72.8	149	2.31	1.93	82	6	3.3	1.7	7.4
Greencastle city.....	147	123	81	65.9	42	2.48	1.76	24	1	5.4	2.4	10.6
Green City city.....	357	316	224	70.9	92	2.15	1.91	41	2	3.3	2.2	6.0
Pleasant Hill township.....	88	61	53	86.9	8	2.23	3.00	27	9	0.0	0.0	0.0
Polk township.....	1,259	1,089	683	62.7	406	2.59	2.55	170	14	5.4	3.5	8.4
Milan city.....	845	746	427	57.2	319	2.60	2.51	99	3	5.9	4.2	7.9
Taylor township.....	63	45	38	84.4	7	2.05	2.86	18	6	4.3	2.6	12.5
Union township.....	91	63	56	88.9	7	2.43	3.14	28	8	3.1	0.0	22.2
Taney County.....	29,255	20,755	13,259	63.9	7,496	2.42	2.39	8,500	4,899	10.7	5.5	18.5
Beaver township.....	427	354	301	85.0	53	2.51	2.53	73	11	5.1	3.8	11.7
Big Creek township.....	406	246	208	84.6	38	2.32	2.34	160	116	1.6	1.0	5.0
Branson township.....	12,210	7,697	3,957	51.4	3,740	2.42	2.32	4,513	3,019	13.4	6.8	19.5
Branson city (part).....	8,599	4,688	2,057	43.9	2,631	2.25	2.16	3,911	2,792	16.4	7.6	22.1
Cedar Creek township.....	500	215	191	88.8	24	2.25	1.88	285	238	9.9	6.3	31.4
Jasper township.....	2,465	1,956	1,298	66.4	658	2.53	2.78	509	118	7.8	5.6	11.8
Bull Creek village.....	235	199	43	21.6	156	2.67	3.13	36	0	12.9	4.4	14.9
Merriam Woods village.....	842	671	454	67.7	217	2.47	2.95	171	37	8.8	7.4	11.4
Rockaway Beach city (part).....	528	365	218	59.7	147	2.26	2.20	163	50	9.6	9.9	9.2
Saddlebrooke village (part).....	13	11	10	90.9	1	4.30	3.00	2	1	0.0	0.0	0.0
Oliver township.....	5,182	3,671	2,447	66.7	1,224	2.31	2.27	1,511	968	10.5	5.6	19.1
Branson city (part).....	0	0	0	(X)	0	0.00	0.00	0	0	(X)	(X)	(X)
Hollister city (part).....	2,129	1,782	932	52.3	850	2.36	2.27	347	60	12.3	4.6	19.5
Scott township.....	3,106	2,439	1,650	67.7	789	2.65	2.62	667	195	12.2	6.7	21.8
Hollister city (part).....	70	65	26	40.0	39	2.35	3.26	5	1	4.4	0.0	7.1
Kirbyville village.....	87	77	46	59.7	31	2.33	3.23	10	2	2.5	2.1	3.1
Swan township.....	4,959	4,177	3,207	76.8	970	2.35	2.34	782	234	6.7	3.6	15.6
Forsyth city.....	1,164	967	689	71.3	278	2.15	2.03	197	84	8.1	5.1	14.7
Kissee Mills CDP.....	558	472	387	82.0	85	2.30	2.59	86	27	5.0	3.5	11.5

Table 11.
Housing Occupancy and Tenure: 2010—Con.

[For information on confidentiality protection, nonsampling error, and definitions, see Selected Appendixes at <www.census.gov/prod/cen2010/cph-1-a.pdf>]

State County County Subdivision Place	Total housing units	Occupied housing units						Vacant housing units				
		Total	Owner occupied		Renter occupied	Average household size		Total	For seasonal, recrea- tional, or occasional use	Vacancy rate		
			Number	Percent of occupied housing units		Owner- occupied units	Renter- occupied units			Available housing	Home- owner	Rental
Taney County—Con. Swan township—Con. Rockaway Beach city (part)..... Taneyville village.....	0 173	0 149	0 117	(X) 78.5	0 32	0.00 2.71	0.00 2.47	0 24	0 0	(X) 6.7	(X) 4.0	(X) 15.8
Texas County.....	11,685	10,057	7,562	75.2	2,495	2.43	2.30	1,628	333	4.7	2.4	11.0
Boone township.....	149	125	107	85.6	18	2.64	2.22	24	11	2.3	0.9	10.0
Burdine township.....	1,595	1,412	947	67.1	465	2.45	1.98	183	19	5.4	3.1	9.7
Cabool city.....	1,054	918	517	56.3	401	2.48	1.93	136	13	6.2	3.9	9.0
Carroll township.....	514	443	332	74.9	111	2.41	2.20	71	11	3.5	2.0	7.4
Summersville city (part).....	229	198	138	69.7	60	2.24	2.02	31	2	2.0	0.7	4.8
Cass township.....	627	519	440	84.8	79	2.43	2.53	108	23	3.7	2.0	12.2
Clinton township.....	754	680	557	81.9	123	2.42	2.45	74	9	2.7	1.2	8.5
Mountain Grove city (part).....	77	74	63	85.1	11	2.52	2.73	3	1	2.6	3.1	0.0
Current township.....	146	124	102	82.3	22	2.29	2.73	22	6	3.8	3.7	4.3
Date township.....	250	201	160	79.6	41	2.44	2.05	49	17	6.0	1.8	19.6
Jackson township.....	631	516	429	83.1	87	2.40	2.32	115	22	4.6	2.7	12.9
Raymondville town.....	189	157	127	80.9	30	2.25	2.57	32	2	8.7	3.1	26.8
Lynch township.....	685	584	495	84.8	89	2.54	2.33	101	32	3.9	2.7	10.1
Morris township.....	351	296	242	81.8	54	2.66	2.65	55	13	3.2	1.6	10.0
Ozark township.....	249	197	167	84.8	30	2.24	3.40	52	12	6.9	3.4	22.5
Pierce township.....	248	195	164	84.1	31	2.37	2.39	53	26	4.9	1.8	18.4
Piney township.....	2,302	2,011	1,374	68.3	637	2.35	2.22	291	45	5.4	3.2	9.9
Houston city.....	1,060	935	532	56.9	403	2.16	1.98	125	10	7.2	5.5	9.4
Roubidoux township.....	813	702	539	76.8	163	2.54	2.75	111	17	2.2	1.3	5.2
Plato village.....	48	41	26	63.4	15	2.42	3.07	7	1	4.7	3.7	6.3
Sargent township.....	189	167	146	87.4	21	2.22	2.81	22	7	2.9	0.7	15.4
Sherrill township.....	1,871	1,618	1,142	70.6	476	2.47	2.39	253	43	6.3	2.2	14.7
Licking city.....	742	634	328	51.7	306	2.36	2.30	108	7	9.4	3.2	15.3
Upton township.....	311	267	219	82.0	48	2.19	2.33	44	20	2.9	1.8	7.7
Vernon County.....	9,495	8,396	5,907	70.4	2,489	2.49	2.25	1,099	111	6.0	2.1	14.2
Bacon township.....	324	270	210	77.8	60	2.53	2.30	54	22	3.9	0.9	13.0
Harwood village.....	34	19	14	73.7	5	2.64	2.00	15	8	13.6	0.0	37.5
Schell City city.....	133	115	84	73.0	31	2.27	1.87	18	5	4.2	1.2	11.4
Badger township.....	202	186	158	84.9	28	2.57	2.50	16	0	2.1	1.3	6.5
Blue Mound township.....	162	130	103	79.2	27	3.11	2.96	32	16	3.7	1.9	10.0
Center township.....	4,485	3,989	2,452	61.5	1,537	2.36	2.13	496	12	7.8	3.1	14.5
Nevada city (part).....	3,503	3,048	1,609	52.8	1,439	2.23	2.08	455	10	9.4	4.3	14.7
Clear Creek township.....	283	261	213	81.6	48	2.49	2.15	22	5	3.0	0.9	11.1
Coal township.....	124	107	93	86.9	14	2.55	2.86	17	2	1.8	1.0	6.7
Deerfield village (part).....	2	1	1	100.0	0	4.00	0.00	1	0	0.0	0.0	(X)
Deerfield township.....	376	358	312	87.2	46	2.55	2.50	18	1	1.9	0.9	8.0
Deerfield village (part).....	32	32	26	81.3	6	2.46	2.17	0	0	0.0	0.0	0.0
Moundville town (part).....	1	1	1	100.0	0	3.00	0.00	0	0	0.0	0.0	(X)
Dover township.....	237	199	176	88.4	23	2.56	3.43	38	7	3.4	2.2	11.5
Drywood township.....	597	525	400	76.2	125	2.71	2.42	72	4	2.6	1.5	5.9
Milo village.....	36	32	27	84.4	5	3.00	1.80	4	0	0.0	0.0	0.0
Sheldon city.....	238	208	127	61.1	81	2.71	2.46	30	1	4.1	2.3	6.8
Harrison township.....	132	115	91	79.1	24	2.76	2.00	17	3	2.5	0.0	11.1
Henry township.....	112	95	72	75.8	23	2.40	2.52	17	5	5.0	1.4	14.8
Stotesbury town.....	12	7	6	85.7	1	2.83	1.00	5	0	12.5	0.0	50.0
Lake township.....	75	69	55	79.7	14	3.16	2.50	6	2	4.2	0.0	17.6
Metz township.....	144	118	98	83.1	20	3.38	2.15	26	5	4.0	1.0	16.7
Metz town.....	31	22	19	86.4	3	2.21	2.33	9	2	0.0	0.0	0.0
Montevallo township.....	138	118	87	73.7	31	2.71	2.65	20	2	2.5	0.0	8.8
Moundville township.....	364	312	258	82.7	54	2.41	3.09	52	5	6.5	1.9	23.9
Bronaugh city.....	107	83	64	77.1	19	2.70	4.00	24	0	16.8	3.0	44.1
Moundville town (part).....	56	48	38	79.2	10	2.45	2.80	8	1	2.0	0.0	9.1
Osage township.....	141	118	91	77.1	27	2.44	2.70	23	10	3.9	3.1	6.5
Richland township.....	101	87	68	78.2	19	2.71	2.68	14	2	5.4	1.4	17.4
Richards town.....	44	36	29	80.6	7	2.62	2.86	8	1	5.3	0.0	22.2
Virgil township.....	213	185	161	87.0	24	2.39	2.46	28	3	3.1	1.2	14.3
Walker township.....	247	225	177	78.7	48	2.44	2.17	22	4	4.7	0.6	17.2
Walker city.....	122	113	82	72.6	31	2.38	2.42	9	0	5.8	0.0	18.4
Washington township.....	1,038	929	632	68.0	297	2.46	2.30	109	1	7.5	1.8	17.7
Nevada city (part).....	515	443	229	51.7	214	2.17	2.14	72	0	12.1	2.1	20.7
Warren County.....	14,685	12,339	9,814	79.5	2,525	2.62	2.58	2,346	1,381	4.1	2.3	10.5
Bridgeport township.....	379	291	263	90.4	28	2.59	2.18	88	59	1.7	1.9	0.0
Camp Branch township.....	434	382	328	85.9	54	2.66	2.72	52	21	3.0	1.5	11.5
Charrette township.....	2,347	2,083	1,808	86.8	275	2.66	2.49	264	126	3.0	1.8	9.8
Innsbrook village (part).....	40	12	12	100.0	0	2.00	0.00	28	27	0.0	0.0	(X)
Marthasville city.....	478	431	333	77.3	98	2.75	2.23	47	0	6.5	2.6	17.6
Three Creeks village.....	3	3	3	100.0	0	2.00	0.00	0	0	0.0	0.0	(X)
Hickory Grove township.....	4,771	3,558	2,890	81.2	668	2.61	2.68	1,213	929	4.1	2.2	11.6
Foristell city (part).....	95	92	89	96.7	3	2.89	1.00	3	1	1.1	1.1	0.0
Innsbrook village (part).....	1,135	257	250	97.3	7	1.95	2.14	878	847	6.8	4.2	50.0
Wright City city.....	1,288	1,178	782	66.4	396	2.66	2.62	110	8	5.4	2.1	11.2
North Elkhorn township.....	3,099	2,805	2,004	71.4	801	2.68	2.43	294	44	5.5	2.9	11.4
Pendleton village.....	15	14	10	71.4	4	2.90	3.50	1	0	0.0	0.0	0.0

Table 11.
Housing Occupancy and Tenure: 2010—Con.

[For information on confidentiality protection, nonsampling error, and definitions, see Selected Appendixes at <www.census.gov/prod/cen2010/cph-1-a.pdf>]

State County County Subdivision Place	Total housing units	Occupied housing units						Vacant housing units																																																																																																																																																																																																																																																																																																																																																																																																																																																																																																																																																																																																																																																																																																																																																																																																																																																																																																																																																																																																																																																																																		
		Total	Owner occupied		Renter occupied	Average household size		Total	For seasonal, recrea- tional, or occasional use	Vacancy rate																																																																																																																																																																																																																																																																																																																																																																																																																																																																																																																																																																																																																																																																																																																																																																																																																																																																																																																																																																																																																																																																																
			Number	Percent of occupied housing units		Owner- occupied units	Renter- occupied units			Available housing	Home- owner	Rental																																																																																																																																																																																																																																																																																																																																																																																																																																																																																																																																																																																																																																																																																																																																																																																																																																																																																																																																																																																																																																																																														
Warren County—Con. North Elkhorn township—Con. Warrenton city (part)..... Pinckney township..... South Elkhorn township..... Innsbrook village (part)..... Truesdale city..... Warrenton city (part)..... Washington County..... Belgrade township..... Bellevue township..... Caledonia village..... Breton township..... Mineral Point town..... Potosi city..... Concord township..... Irondale city..... Harmony township..... Johnson township..... Kingston township..... Liberty township..... Richwoods township..... Union township..... Walton township..... Wayne County..... Benton township..... Piedmont city..... Black River township..... Cedar Creek township..... Cowan township..... Jefferson township..... Logan township..... Lost Creek township..... Mill Spring township..... Mill Spring village..... St. Francois township..... Greenville city..... Williams township..... Williamsville city..... Webster County..... Benton township..... Rogersville city (part)..... Dallas township..... Fordland city (part)..... Diggins township..... Diggins village..... East Ozark township..... Marshfield city (part)..... Finley township..... Seymour city (part)..... Grant township..... Marshfield city (part)..... Green Hill township..... Fordland city (part)..... Hazelwood township..... Seymour city (part)..... High Prairie township..... Jackson township..... Marshfield township..... Marshfield city (part)..... Niangua township..... Niangua city..... Union township..... Washington township..... West Ozark township..... Worth County..... Allen township..... Denver village..... Fletcher township..... Grant City town..... Irena village..... Greene township..... Middlefork township..... Worth village..... Smith township.....																																																																																																																																																																																																																																																																																																																																																																																																																																																																																																																																																																																																																																																																																																																																																																																																																																																																																																																																																																																																																																																																																										

Table 11.

Housing Occupancy and Tenure: 2010—Con.

[For information on confidentiality protection, nonsampling error, and definitions, see Selected Appendixes at <www.census.gov/prod/cen2010/cph-1-a.pdf>]

State County County Subdivision Place	Total housing units	Occupied housing units						Vacant housing units				
		Total	Owner occupied		Renter occupied	Average household size		Total	For seasonal, recrea- tional, or occasional use	Vacancy rate		
			Number	Percent of occupied housing units		Owner- occupied units	Renter- occupied units			Available housing	Home- owner	Rental
Worth County—Con. Smith township—Con. Allendale village..... Union township..... Sheridan town.....	 35 277 141	 25 205 98	 22 156 69	 88.0 76.1 70.4	 3 49 29	 2.18 2.31 2.16	 1.67 2.04 1.59	 10 72 43	 2 7 1	 0.0 3.3 6.6	 0.0 1.3 2.8	 0.0 9.1 14.3
Wright County..... Boone township..... Brush Creek township..... Clark township..... Norwood city (part)..... Elk Creek township..... Gasconade township..... Hartville city (part)..... Hart township..... Hartville city (part)..... Montgomery township..... Mountain Grove township..... Mountain Grove city (part)..... Norwood city (part)..... Pleasant Valley township..... Mansfield city..... Union township..... Van Buren township..... Wood township..... Mountain Grove city (part).....	 8,700 468 256 561 214 220 562 75 613 230 278 2,896 2,167 63 1,344 646 590 266 646 46	 7,499 386 200 490 183 158 480 54 520 178 219 2,552 1,891 58 1,182 568 504 229 579 43	 5,308 329 166 344 91 138 372 30 357 110 175 1,542 1,013 37 811 293 397 201 476 29	 70.8 85.2 83.0 70.2 49.7 87.3 77.5 55.6 68.7 61.8 79.9 60.4 53.6 63.8 68.6 51.6 78.8 87.8 82.2 67.4	 2,191 57 34 146 92 20 108 24 163 68 44 1,010 878 21 371 275 107 28 103 14	 2.50 2.64 2.46 2.63 2.89 2.32 2.53 2.07 2.58 2.30 2.55 2.48 2.32 3.54 2.46 2.33 2.46 2.51 2.49 2.24	 2.43 2.79 2.79 2.29 2.24 2.50 2.53 2.29 2.34 2.54 2.32 2.38 2.33 3.10 2.39 2.23 2.39 2.79 3.03 3.36	 1,201 82 56 71 31 62 82 21 93 52 59 344 276 5 162 78 86 37 67 3	 126 12 5 7 3 9 12 1 11 4 10 22 9 0 12 5 12 4 10 0	 5.0 3.2 5.1 4.6 7.4 3.0 5.5 21.7 5.8 8.6 1.4 6.1 7.1 4.9 5.9 6.7 4.2 1.7 1.8 6.5	 2.5 2.6 3.4 2.0 5.1 1.4 3.5 3.2 2.5 6.7 1.7 3.9 4.1 2.6 2.9 4.6 1.5 0.5 2.0 9.4	 10.4 6.3 12.8 10.2 9.6 13.0 16.9 36.8 12.3 11.5 0.0 9.8 10.5 8.7 12.0 8.9 13.0 9.4 0.9 0.0
St. Louis city..... St. Louis city.....	176,002 176,002	142,057 142,057	64,425 64,425	45.4 45.4	77,632 77,632	2.32 2.32	2.04 2.04	33,945 33,945	660 660	10.6 10.6	4.7 4.7	15.1 15.1

Table 12.

Housing Occupancy and Tenure: 2010

[For information on confidentiality protection, nonsampling error, and definitions, see Selected Appendixes at <www.census.gov/prod/cen2010/cph-1-a.pdf>]

State County Place	Total housing units	Occupied housing units						Vacant housing units				
		Total	Owner occupied		Renter occupied	Average household size		Total	For seasonal, recrea- tional, or occasional use	Vacancy rate		
			Number	Percent of occupied housing units		Owner- occupied units	Renter- occupied units			Available housing	Home- owner	Rental
Missouri.....	2,712,729	2,375,611	1,633,610	68.8	742,001	2.54	2.25	337,118	80,374	5.4	2.6	11.1
COUNTY												
Adair County.....	11,263	9,877	5,809	58.8	4,068	2.43	2.11	1,386	250	4.3	2.1	7.4
Andrew County.....	7,306	6,700	5,263	78.6	1,437	2.64	2.24	606	95	2.4	1.5	5.5
Atchison County.....	2,985	2,498	1,768	70.8	730	2.33	2.01	487	42	5.5	2.7	11.6
Audrain County.....	10,852	9,590	6,823	71.1	2,767	2.48	2.35	1,262	83	5.5	3.0	11.2
Barry County.....	17,523	14,057	10,411	74.1	3,646	2.51	2.52	3,466	1,743	5.1	3.2	10.1
Barton County.....	5,600	4,929	3,532	71.7	1,397	2.52	2.44	671	60	4.3	1.9	9.9
Bates County.....	7,842	6,744	4,996	74.1	1,748	2.52	2.38	1,098	128	6.0	3.0	13.7
Benton County.....	14,150	8,449	6,889	81.5	1,560	2.23	2.22	5,701	4,079	6.2	4.6	12.5
Bollinger County.....	5,878	4,847	3,912	80.7	935	2.55	2.38	1,031	365	2.9	1.6	8.1
Boone County.....	69,551	64,077	35,929	56.1	28,148	2.53	2.23	5,474	380	5.3	2.5	8.5
Buchanan County.....	38,427	34,509	22,171	64.2	12,338	2.50	2.36	3,918	190	5.2	2.3	10.0
Butler County.....	19,731	17,614	11,686	66.3	5,928	2.43	2.28	2,117	263	3.7	2.0	6.8
Caldwell County.....	4,605	3,676	2,788	75.8	888	2.55	2.38	929	378	4.6	2.4	10.8
Callaway County.....	18,522	16,333	12,115	74.2	4,218	2.54	2.29	2,189	582	4.7	1.9	11.8
Camden County.....	41,183	19,068	15,276	80.1	3,792	2.25	2.33	22,115	17,714	10.2	6.4	22.8
Cape Girardeau County.....	32,616	29,848	19,650	65.8	10,198	2.52	2.19	2,768	268	4.5	2.3	8.6
Carroll County.....	4,630	3,865	2,892	74.8	973	2.43	2.24	765	126	6.0	2.8	14.6
Carter County.....	3,247	2,559	1,894	74.0	665	2.45	2.37	688	304	4.0	1.8	9.8
Cass County.....	40,030	37,150	28,699	77.3	8,451	2.70	2.49	2,880	185	4.0	2.6	8.6
Cedar County.....	7,224	5,838	4,343	74.4	1,495	2.37	2.35	1,386	456	6.2	3.2	13.9
Chariton County.....	4,167	3,242	2,611	80.5	631	2.40	2.16	925	295	4.2	1.5	13.9
Christian County.....	31,576	29,077	21,550	74.1	7,527	2.69	2.52	2,499	142	5.1	2.9	10.8
Clark County.....	3,473	2,933	2,231	76.1	702	2.46	2.23	540	183	3.7	1.4	10.2
Clay County.....	93,918	87,217	61,756	70.8	25,461	2.62	2.25	6,701	325	5.2	2.5	11.0
Clinton County.....	8,876	7,951	6,123	77.0	1,828	2.56	2.51	925	132	4.6	2.7	10.2
Cole County.....	32,324	29,722	19,969	67.2	9,753	2.53	2.09	2,602	430	3.8	1.8	7.8
Cooper County.....	7,463	6,554	4,769	72.8	1,785	2.48	2.38	909	70	4.6	3.0	8.6
Crawford County.....	11,955	9,831	7,076	72.0	2,755	2.53	2.35	2,124	1,061	4.7	2.3	10.3
Dade County.....	3,965	3,271	2,508	76.7	763	2.38	2.34	694	230	3.8	2.4	8.1
Dallas County.....	7,662	6,524	5,048	77.4	1,476	2.57	2.45	1,138	205	4.7	2.7	11.0
Daviess County.....	4,199	3,214	2,489	77.4	725	2.58	2.55	985	399	5.0	2.3	13.4
DeKalb County.....	4,329	3,839	2,743	71.5	1,096	2.61	1.99	490	35	4.5	2.2	10.1
Dent County.....	7,285	6,338	4,702	74.2	1,636	2.47	2.35	947	301	3.2	1.7	7.2
Douglas County.....	6,519	5,587	4,372	78.3	1,215	2.45	2.36	932	206	3.9	2.4	9.0
Dunklin County.....	14,419	12,837	8,151	63.5	4,686	2.42	2.47	1,582	83	4.7	1.9	9.1
Franklin County.....	43,419	39,170	29,612	75.6	9,558	2.63	2.37	4,249	1,013	4.2	2.5	9.2
Gasconade County.....	8,205	6,250	4,906	78.5	1,344	2.44	2.25	1,955	991	5.9	3.4	14.2
Gentry County.....	3,209	2,674	2,022	75.6	652	2.53	2.21	535	90	3.6	1.9	8.4
Greene County.....	125,387	114,244	69,854	61.1	44,390	2.40	2.17	11,143	489	6.1	2.5	11.3
Grundy County.....	5,023	4,204	2,930	69.7	1,274	2.45	2.15	819	153	4.4	2.2	9.1
Harrison County.....	4,407	3,669	2,639	71.9	1,030	2.46	2.25	738	130	4.1	1.7	9.8
Henry County.....	10,886	9,405	6,877	73.1	2,528	2.39	2.23	1,481	345	5.7	3.2	12.0
Hickory County.....	6,835	4,371	3,560	81.4	811	2.18	2.20	2,464	1,839	4.8	3.4	10.5
Holt County.....	2,806	2,133	1,620	75.9	513	2.33	2.03	673	353	2.5	1.4	5.9
Howard County.....	4,582	3,981	3,026	76.0	955	2.46	2.09	601	114	3.6	1.5	9.6
Howell County.....	18,021	16,192	11,248	69.5	4,944	2.50	2.36	1,829	210	4.0	2.3	7.9
Iron County.....	5,329	4,378	3,220	73.5	1,158	2.44	2.14	951	414	4.8	1.9	12.0
Jackson County.....	312,105	274,804	168,797	61.4	106,007	2.52	2.24	37,301	1,465	7.3	3.2	13.2
Jasper County.....	50,668	45,639	29,264	64.1	16,375	2.57	2.42	5,029	168	5.0	2.7	8.9
Jefferson County.....	87,626	81,700	66,836	81.8	14,864	2.70	2.43	5,926	764	3.3	2.0	8.7
Johnson County.....	21,528	19,311	12,015	62.2	7,296	2.63	2.37	2,217	171	5.6	2.4	10.5
Knox County.....	2,289	1,708	1,356	79.4	352	2.40	2.24	581	250	3.5	2.8	6.3
Laclede County.....	15,778	14,081	9,790	69.5	4,291	2.52	2.46	1,697	225	5.0	2.6	10.1
Lafayette County.....	14,718	13,022	9,458	72.6	3,564	2.55	2.39	1,696	162	5.8	3.6	11.1
Lawrence County.....	16,649	14,869	10,804	72.7	4,065	2.60	2.46	1,780	86	5.5	3.1	11.3
Lewis County.....	4,535	3,874	2,889	74.6	985	2.54	2.14	661	127	4.9	2.0	12.7
Lincoln County.....	21,011	18,906	14,934	79.0	3,972	2.78	2.62	2,105	403	4.1	2.0	11.3
Linn County.....	6,429	5,299	3,918	73.9	1,381	2.43	2.24	1,130	179	3.6	2.3	7.2
Livingston County.....	6,730	5,871	4,028	68.6	1,843	2.44	2.18	859	126	5.0	2.2	10.8
McDonald County.....	9,925	8,404	6,019	71.6	2,385	2.73	2.74	1,521	219	5.4	3.2	10.6
Macon County.....	7,665	6,412	4,733	73.8	1,679	2.46	2.16	1,253	321	4.1	2.5	8.5
Madison County.....	5,970	4,898	3,625	74.0	1,273	2.50	2.35	1,072	471	5.9	2.9	13.5
Maries County.....	4,611	3,705	2,951	79.6	754	2.49	2.35	906	324	3.7	1.3	12.1
Marion County.....	12,826	11,377	7,551	66.4	3,826	2.50	2.23	1,449	235	4.6	2.3	8.9
Mercer County.....	2,135	1,560	1,191	76.3	369	2.46	2.19	575	287	5.0	2.6	12.1
Miller County.....	12,758	9,917	7,341	74.0	2,576	2.50	2.38	2,841	1,264	6.2	3.2	13.8
Mississippi County.....	5,711	5,180	3,232	62.4	1,948	2.40	2.42	531	36	3.8	2.5	6.1
Moniteau County.....	6,176	5,532	4,226	76.4	1,306	2.64	2.40	644	66	4.3	1.8	11.5
Monroe County.....	4,798	3,638	2,806	77.1	832	2.46	2.18	1,160	618	5.1	2.4	13.2
Montgomery County.....	6,130	4,868	3,675	75.5	1,193	2.42	2.46	1,262	502	3.9	2.3	8.5
Morgan County.....	15,517	8,450	6,702	79.3	1,748	2.42	2.31	7,067	5,445	6.1	3.8	14.2

Table 12.
Housing Occupancy and Tenure: 2010—Con.

[For information on confidentiality protection, nonsampling error, and definitions, see Selected Appendixes at <www.census.gov/prod/cen2010/cph-1-a.pdf>]

State County Place	Total housing units	Occupied housing units						Vacant housing units				
		Total	Owner occupied		Renter occupied	Average household size		Total	For seasonal, recrea- tional, or occasional use	Vacancy rate		
			Number	Percent of occupied housing units		Owner- occupied units	Renter- occupied units			Available housing	Home- owner	Rental
COUNTY—Con.												
New Madrid County.....	8,531	7,742	4,982	64.4	2,760	2.44	2.34	789	61	3.4	1.5	6.6
Newton County.....	24,313	22,021	16,328	74.1	5,693	2.62	2.54	2,292	150	4.2	2.2	9.4
Nodaway County.....	9,524	8,545	5,232	61.2	3,313	2.47	2.06	979	61	3.9	1.8	7.0
Oregon County.....	5,486	4,527	3,448	76.2	1,079	2.38	2.36	959	205	3.2	1.9	7.2
Osage County.....	6,533	5,328	4,329	81.3	999	2.62	2.12	1,205	532	4.2	1.2	15.4
Ozark County.....	5,652	4,194	3,366	80.3	828	2.30	2.25	1,458	793	3.8	2.4	9.1
Pemiscot County.....	8,161	7,350	4,129	56.2	3,221	2.42	2.51	811	38	3.5	1.4	6.1
Perry County.....	8,568	7,357	5,671	77.1	1,686	2.58	2.40	1,211	538	3.6	2.0	8.4
Pettis County.....	18,249	16,428	11,339	69.0	5,089	2.56	2.42	1,821	84	4.8	2.6	9.3
Phelps County.....	19,533	17,564	10,849	61.8	6,715	2.50	2.24	1,969	294	4.6	2.2	8.2
Pike County.....	7,875	6,560	4,768	72.7	1,792	2.54	2.38	1,315	436	5.0	2.7	10.6
Platte County.....	39,223	36,103	24,074	66.7	12,029	2.64	2.06	3,120	274	5.8	2.2	12.2
Polk County.....	13,304	11,677	8,275	70.9	3,402	2.60	2.39	1,627	295	5.0	3.0	9.4
Pulaski County.....	17,904	16,004	9,234	57.7	6,770	2.68	2.59	1,900	211	5.2	2.3	8.8
Putnam County.....	2,982	2,132	1,656	77.7	476	2.38	2.05	850	454	3.9	1.6	10.8
Ralls County.....	5,183	4,091	3,373	82.4	718	2.49	2.39	1,092	609	4.7	2.1	15.3
Randolph County.....	10,714	9,342	6,601	70.7	2,741	2.52	2.31	1,372	167	6.1	2.8	13.2
Ray County.....	9,984	8,957	6,966	77.8	1,991	2.65	2.37	1,027	97	4.2	2.7	8.8
Reynolds County.....	4,033	2,778	2,100	75.6	678	2.38	2.36	1,255	870	3.7	1.4	10.3
Ripley County.....	6,597	5,637	4,324	76.7	1,313	2.51	2.44	960	303	3.3	2.2	7.0
St. Charles County.....	141,016	134,274	108,219	80.6	26,055	2.74	2.24	6,742	632	3.1	2.0	7.5
St. Clair County.....	5,640	4,161	3,281	78.9	880	2.34	2.18	1,479	767	4.8	3.1	11.0
Ste. Genevieve County.....	8,637	7,040	5,733	81.4	1,307	2.57	2.38	1,597	980	4.0	2.5	10.1
St. Francois County.....	28,458	23,981	16,402	68.4	7,579	2.52	2.28	4,477	2,089	4.6	2.4	8.9
St. Louis County.....	438,032	404,765	291,937	72.1	112,828	2.52	2.16	33,267	2,072	4.6	2.3	10.0
Saline County.....	10,117	8,883	6,085	68.5	2,798	2.49	2.40	1,234	108	5.7	2.7	11.8
Schuyler County.....	2,102	1,796	1,355	75.4	441	2.53	2.17	306	56	2.5	1.1	6.7
Scotland County.....	2,369	1,880	1,439	76.5	441	2.63	2.22	489	131	3.7	2.0	8.8
Scott County.....	16,987	15,538	10,639	68.5	4,899	2.52	2.42	1,449	104	4.2	2.3	8.1
Shannon County.....	4,164	3,448	2,678	77.7	770	2.43	2.39	716	188	3.6	1.7	9.7
Shelby County.....	3,206	2,581	1,911	74.0	670	2.43	2.29	625	164	4.7	2.2	11.3
Stoddard County.....	13,609	12,255	8,707	71.0	3,548	2.43	2.29	1,354	129	3.5	1.7	7.6
Stone County.....	20,373	13,690	11,017	80.5	2,673	2.32	2.39	6,683	4,652	8.3	5.5	18.4
Sullivan County.....	3,358	2,740	1,939	70.8	801	2.44	2.35	618	126	4.1	1.9	9.1
Taney County.....	29,255	20,755	13,259	63.9	7,496	2.42	2.39	8,500	4,899	10.7	5.5	18.5
Texas County.....	11,685	10,057	7,562	75.2	2,495	2.43	2.30	1,628	333	4.7	2.4	11.0
Vernon County.....	9,495	8,396	5,907	70.4	2,489	2.49	2.25	1,099	111	6.0	2.1	14.2
Warren County.....	14,685	12,339	9,814	79.5	2,525	2.62	2.58	2,346	1,381	4.1	2.3	10.5
Washington County.....	11,017	9,355	7,300	78.0	2,055	2.62	2.41	1,662	827	3.1	1.4	8.7
Wayne County.....	8,083	5,717	4,425	77.4	1,292	2.36	2.28	2,366	1,315	3.5	2.2	7.7
Webster County.....	14,417	13,062	9,894	75.7	3,168	2.74	2.58	1,355	143	4.6	2.5	10.7
Worth County.....	1,281	944	731	77.4	213	2.30	2.06	337	66	3.2	0.7	11.2
Wright County.....	8,700	7,499	5,308	70.8	2,191	2.50	2.43	1,201	126	5.0	2.5	10.4
St. Louis city.....	176,002	142,057	64,425	45.4	77,632	2.32	2.04	33,945	660	10.6	4.7	15.1
PLACE												
Adrian city, Bates County.....	782	685	476	69.5	209	2.46	2.06	97	4	8.5	4.8	16.1
Advance city, Stoddard County.....	635	578	409	70.8	169	2.42	1.85	57	7	4.3	2.6	8.2
Affton CDP, St. Louis County.....	9,347	8,838	6,973	78.9	1,865	2.35	2.09	509	12	3.1	2.0	7.1
Agency village, Buchanan County.....	268	257	207	80.5	50	2.71	2.44	11	0	3.0	1.4	9.1
Airport Drive village, Jasper County.....	312	300	227	75.7	73	2.30	2.40	12	0	1.0	0.4	2.6
Alba city, Jasper County.....	251	227	177	78.0	50	2.53	2.14	24	0	5.0	5.8	2.0
Albany city, Gentry County.....	880	753	536	71.2	217	2.32	1.94	127	4	5.7	3.2	11.6
Aldrich village, Polk County.....	43	34	25	73.5	9	2.28	2.56	9	2	2.8	3.7	0.0
Alexandria city, Clark County.....	77	67	59	88.1	8	2.44	1.88	10	4	6.9	0.0	38.5
Allendale village, Worth County.....	35	25	22	88.0	3	2.18	1.67	10	2	0.0	0.0	0.0
Allenville village, Cape Girardeau County.....	49	42	36	85.7	6	2.81	2.50	7	0	6.5	5.1	14.3
Alma city, Lafayette County.....	193	173	137	79.2	36	2.28	2.50	20	1	2.2	2.1	2.7
Altamont village, Daviess County.....	106	79	65	82.3	14	2.46	3.14	27	3	16.7	4.4	46.4
Altensburg city, Perry County.....	152	138	123	89.1	15	2.60	2.13	14	6	0.0	0.0	0.0
Alton city, Oregon County.....	406	352	193	54.8	159	2.35	2.33	54	5	4.8	1.5	8.6
Amazonia village, Andrew County.....	136	118	92	78.0	26	2.50	3.15	18	2	1.7	0.0	7.1
Amity town, DeKalb County.....	31	20	19	95.0	1	2.79	1.00	11	0	0.0	0.0	0.0
Amoret city, Bates County.....	96	77	55	71.4	22	2.51	2.36	19	2	6.0	6.7	4.3
Amsterdam city, Bates County.....	106	95	76	80.0	19	2.61	2.32	11	1	6.9	2.6	20.8
Anderson city, McDonald County.....	843	715	410	57.3	305	2.67	2.54	128	2	7.7	2.6	13.8
Annada village, Pike County.....	27	16	13	81.3	3	1.77	2.00	11	0	15.0	6.7	40.0
Annapolis city, Iron County.....	171	155	78	50.3	77	2.22	2.09	16	3	3.1	1.3	4.9
Anniston town, Mississippi County.....	107	94	73	77.7	21	2.47	2.48	13	1	1.9	1.3	4.0
Appleton City city, St. Clair County.....	617	501	311	62.1	190	2.30	1.94	116	5	7.0	5.2	10.0
Arbela town, Scotland County.....	25	20	15	75.0	5	2.00	2.20	5	0	4.8	0.0	16.7
Arbyrd city, Dunklin County.....	228	198	141	71.2	57	2.59	2.53	30	3	3.9	2.8	6.6

Table 12.
Housing Occupancy and Tenure: 2010—Con.

[For information on confidentiality protection, nonsampling error, and definitions, see Selected Appendixes at <www.census.gov/prod/cen2010/cph-1-a.pdf>]

State County Place	Total housing units	Occupied housing units						Vacant housing units				
		Total	Owner occupied		Renter occupied	Average household size		Total	For seasonal, recrea- tional, or occasional use	Vacancy rate		
			Number	Percent of occupied housing units		Owner- occupied units	Renter- occupied units			Available housing	Home- owner	Rental
PLACE—Con.												
Arcadia city, Iron County.....	320	293	169	57.7	124	2.28	1.67	27	2	5.8	2.8	9.5
Archie city, Cass County.....	485	441	305	69.2	136	2.86	2.20	44	2	6.5	4.7	10.5
Arcola village, Dade County.....	53	31	27	87.1	4	1.81	1.50	22	5	29.5	6.9	73.3
Argyle town.....	81	75	62	82.7	13	2.31	1.46	6	1	1.3	0.0	7.1
Maries County (part).....	6	5	4	80.0	1	1.25	2.00	1	1	0.0	0.0	0.0
Osage County (part).....	75	70	58	82.9	12	2.38	1.42	5	0	1.4	0.0	7.7
Arkoe town, Nodaway County.....	27	23	17	73.9	6	2.88	3.17	4	0	4.2	0.0	14.3
Armstrong city, Howard County.....	137	111	92	82.9	19	2.32	3.74	26	2	3.4	1.1	13.6
Arnold city, Jefferson County.....	8,547	8,090	6,320	78.1	1,770	2.61	2.34	457	33	3.4	1.7	9.1
Arrow Point village, Barry County.....	79	43	36	83.7	7	1.94	2.29	36	23	4.4	2.7	12.5
Arrow Rock town, Saline County.....	61	36	33	91.7	3	1.58	1.33	25	16	11.9	8.1	40.0
Asbury city, Jasper County.....	103	86	65	75.6	21	2.26	2.86	17	0	4.4	1.5	12.5
Ashburn town, Pike County.....	34	21	19	90.5	2	2.63	1.00	13	2	0.0	0.0	0.0
Ash Grove city, Greene County.....	661	584	370	63.4	214	2.51	2.18	77	1	7.0	3.4	12.6
Ashland city, Boone County.....	1,530	1,428	935	65.5	493	2.65	2.33	102	4	4.1	1.6	8.7
Ashley CDP, Pike County.....	43	35	28	80.0	7	2.43	3.14	8	2	0.0	0.0	0.0
Atlanta city, Macon County.....	189	157	118	75.2	39	2.42	2.54	32	3	3.7	2.5	7.1
Augusta town, St. Charles County.....	131	112	93	83.0	19	2.33	1.89	19	2	1.7	1.0	5.0
Aulville village, Lafayette County.....	39	36	32	88.9	4	2.81	2.50	3	0	0.0	0.0	0.0
Aurora city, Lawrence County.....	3,396	2,948	1,900	64.5	1,048	2.52	2.53	448	9	8.8	6.1	13.3
Auxvasse city, Callaway County.....	472	405	260	64.2	145	2.47	2.36	67	0	9.3	0.8	21.4
Ava city, Douglas County.....	1,494	1,296	789	60.9	507	2.20	2.25	198	12	8.0	4.8	12.6
Avilla town, Jasper County.....	54	44	30	68.2	14	2.77	3.00	10	0	6.3	3.1	12.5
Avondale city, Clay County.....	226	199	134	67.3	65	2.22	2.20	27	1	7.4	2.2	16.5
Bagnell town, Miller County.....	60	43	17	39.5	26	2.18	2.15	17	5	15.7	0.0	23.5
Baker village, Stoddard County.....	2	1	1	100.0	0	3.00	0.00	1	1	0.0	0.0	(X)
Bakersfield village, Ozark County.....	139	100	72	72.0	28	2.43	2.54	39	2	10.9	1.3	29.3
Baldwin Park village, Cass County.....	40	38	28	73.7	10	2.11	3.30	2	1	2.6	0.0	9.1
Ballwin city, St. Louis County.....	12,435	11,874	9,831	82.8	2,043	2.64	2.16	561	44	3.0	1.6	9.2
Baring city, Knox County.....	82	63	45	71.4	18	2.42	1.28	19	3	1.6	2.2	0.0
Barnard city, Nodaway County.....	107	93	64	68.8	29	2.52	2.07	14	1	7.0	1.5	17.1
Barnett city, Morgan County.....	96	81	63	77.8	18	2.46	2.67	15	0	6.8	1.5	21.7
Barnhart CDP, Jefferson County.....	2,003	1,920	1,772	92.3	148	2.93	2.97	83	2	1.3	0.9	5.7
Bates City city, Lafayette County.....	98	80	59	73.8	21	2.71	2.81	18	0	10.1	3.3	25.0
Battlefield city, Greene County.....	2,210	2,125	1,706	80.3	419	2.66	2.52	85	3	2.8	2.2	5.2
Bella Villa city, St. Louis County.....	346	333	279	83.8	54	2.16	2.31	13	1	1.2	0.7	3.6
Bell City city, Stoddard County.....	212	182	110	60.4	72	2.49	2.42	30	3	7.1	1.8	14.3
Belle city.....	734	659	384	58.3	275	2.32	2.38	75	2	4.8	1.0	9.5
Maries County (part).....	643	573	312	54.5	261	2.27	2.42	70	1	5.3	1.3	9.7
Osage County (part).....	91	86	72	83.7	14	2.51	1.71	5	1	1.1	0.0	6.7
Bellefontaine Neighbors city, St. Louis County.....	4,645	4,311	3,553	82.4	758	2.33	2.77	334	2	3.9	2.7	9.5
Bellerive village, St. Louis County.....	87	82	77	93.9	5	2.36	1.20	5	0	2.4	2.5	0.0
Bellflower city, Montgomery County.....	187	142	91	64.1	51	2.57	3.12	45	0	9.0	5.2	15.0
Bel-Nor village, St. Louis County.....	702	668	594	88.9	74	2.17	2.82	34	3	1.9	1.5	5.1
Bel-Ridge village, St. Louis County.....	1,249	1,087	435	40.0	652	2.37	2.62	162	2	5.8	2.5	7.9
Belton city, Cass County.....	9,440	8,623	5,871	68.1	2,752	2.69	2.63	817	17	5.2	2.6	10.4
Bennett Springs CDP.....	151	69	62	89.9	7	1.82	2.43	82	77	0.0	0.0	0.0
Dallas County (part).....	24	8	6	75.0	2	2.67	2.50	16	13	0.0	0.0	0.0
Laclede County (part).....	127	61	56	91.8	5	1.73	2.40	66	64	0.0	0.0	0.0
Benton city, Scott County.....	339	311	225	72.3	86	2.52	2.29	28	1	3.7	1.3	9.5
Benton City village, Audrain County.....	59	49	41	83.7	8	2.15	2.00	10	1	2.0	2.4	0.0
Berger city, Franklin County.....	97	85	71	83.5	14	2.55	2.86	12	1	8.4	2.7	30.0
Berkeley city, St. Louis County.....	3,776	3,275	1,808	55.2	1,467	2.53	3.00	501	5	4.8	3.0	6.9
Bernie city, Stoddard County.....	916	831	532	64.0	299	2.40	2.28	85	3	3.1	1.6	5.7
Bertrand city, Mississippi County.....	355	341	227	66.6	114	2.14	2.61	14	1	3.7	0.9	8.8
Bethany city, Harrison County.....	1,602	1,411	820	58.1	591	2.32	2.11	191	18	5.8	2.3	10.3
Bethel village, Shelby County.....	79	60	36	60.0	24	2.22	1.75	19	4	4.8	2.7	7.7
Beverly Hills city, St. Louis County.....	288	243	146	60.1	97	2.32	2.42	45	0	6.2	0.7	13.3
Bevier city, Macon County.....	341	287	203	70.7	84	2.63	2.19	54	3	3.7	1.5	8.7
Biehle CDP, Perry County.....	23	19	12	63.2	7	2.08	3.29	4	0	5.0	7.7	0.0
Bigelow village, Holt County.....	22	12	12	100.0	0	2.25	0.00	10	6	0.0	0.0	0.0
Big Lake village, Holt County.....	386	84	75	89.3	9	1.91	1.78	302	298	3.4	2.6	10.0
Big Spring CDP, Montgomery County.....	85	66	57	86.4	9	2.51	2.67	19	2	5.7	1.7	25.0
Billings city, Christian County.....	504	437	298	68.2	139	2.29	2.54	67	4	6.2	3.8	10.8
Birch Tree city, Shannon County.....	347	298	163	54.7	135	2.53	1.97	49	4	5.1	1.8	8.8
Birmingham village, Clay County.....	85	75	58	77.3	17	2.33	2.82	10	0	6.1	6.3	5.6
Bismarck city, St. Francois County.....	723	634	397	62.6	237	2.58	2.21	89	2	6.7	5.7	8.5

Table 12.

Housing Occupancy and Tenure: 2010—Con.

[For information on confidentiality protection, nonsampling error, and definitions, see Selected Appendixes at <www.census.gov/prod/cen2010/cph-1-a.pdf>]

State County Place	Total housing units	Occupied housing units						Vacant housing units				
		Total	Owner occupied		Renter occupied	Average household size		Total	For seasonal, recrea- tional, or occasional use	Vacancy rate		
			Number	Percent of occupied housing units		Owner- occupied units	Renter- occupied units			Available housing	Home- owner	Rental
PLACE—Con.												
Blackburn city.....	124	107	75	70.1	32	2.21	2.59	17	0	8.5	5.1	15.8
Lafayette County (part).....	7	6	6	100.0	0	2.83	0.00	1	0	0.0	0.0	(X)
Saline County (part).....	117	101	69	68.3	32	2.16	2.59	16	0	9.0	5.5	15.8
Black Jack city, St. Louis County.....	2,809	2,591	1,912	73.8	679	2.76	2.07	218	5	5.4	3.7	9.9
Blackwater city, Cooper County.....	87	64	57	89.1	7	2.49	2.86	23	1	4.5	1.7	22.2
Blairtown city, Henry County.....	60	41	30	73.2	11	2.50	2.00	19	0	12.8	14.3	8.3
Blanchard CDP, Atchison County.....	15	9	7	77.8	2	2.29	3.00	6	1	0.0	0.0	0.0
Bland city.....	292	230	143	62.2	87	2.43	2.20	62	5	12.5	6.5	20.9
Gasconade County (part).....	292	230	143	62.2	87	2.43	2.20	62	5	12.5	6.5	20.9
Osage County (part).....	0	0	0	(X)	0	0.00	0.00	0	0	(X)	(X)	(X)
Blodgett village, Scott County.....	92	75	35	46.7	40	2.71	2.95	17	0	12.8	2.8	20.0
Bloomfield city, Stoddard County.....	893	791	534	67.5	257	2.38	2.11	102	5	4.4	2.2	8.7
Bloomsdale city, Ste. Genevieve County.....	216	202	150	74.3	52	2.77	2.02	14	1	4.7	1.3	13.1
Blue Eye town, Stone County.....	205	75	35	46.7	40	2.17	2.28	130	102	23.5	7.9	33.3
Blue Springs city, Jackson County.....	20,643	19,522	13,973	71.6	5,549	2.75	2.52	1,121	43	4.3	2.1	9.4
Blythedale village, Harrison County.....	105	86	63	73.3	23	2.37	1.91	19	2	1.1	1.5	0.0
Bogard city, Carroll County.....	94	74	62	83.8	12	2.19	2.33	20	5	11.9	4.6	36.8
Bolckow city, Andrew County.....	96	78	60	76.9	18	2.47	2.17	18	0	3.2	0.0	14.3
Bolivar city, Polk County.....	4,432	3,970	2,002	50.4	1,968	2.32	2.26	462	7	7.6	5.0	10.1
Bonne Terre city, St. Francois County.....	1,882	1,634	1,023	62.6	611	2.65	2.38	248	2	5.5	2.6	9.8
Boonville city, Cooper County.....	3,294	2,918	1,789	61.3	1,129	2.38	2.30	376	9	6.1	4.7	8.2
Bosworth city, Carroll County.....	158	122	94	77.0	28	2.51	2.46	36	1	0.8	0.0	3.4
Bourbon city, Crawford County.....	718	652	390	59.8	262	2.64	2.31	66	3	5.2	4.2	6.7
Bowling Green city, Pike County.....	1,474	1,316	723	54.9	593	2.50	2.40	158	11	6.6	3.7	9.8
Bragg City town, Pemiscot County.....	61	53	43	81.1	10	2.93	2.30	8	0	10.2	6.5	23.1
Brandsville city, Howell County.....	79	61	45	73.8	16	2.64	2.63	18	1	11.6	10.0	15.8
Branson city.....	8,599	4,688	2,057	43.9	2,631	2.25	2.16	3,911	2,792	16.4	7.6	22.1
Stone County (part).....	0	0	0	(X)	0	0.00	0.00	0	0	(X)	(X)	(X)
Taney County (part).....	8,599	4,688	2,057	43.9	2,631	2.25	2.16	3,911	2,792	16.4	7.6	22.1
Branson West city, Stone County.....	215	179	79	44.1	100	2.56	2.76	36	5	12.1	4.7	17.4
Brashear city, Adair County.....	133	120	85	70.8	35	2.40	1.97	13	0	0.8	1.2	0.0
Braymer city, Caldwell County.....	429	368	243	66.0	125	2.34	2.47	61	4	7.2	2.0	15.8
Breckenridge city, Caldwell County.....	205	160	99	61.9	61	2.33	2.49	45	2	13.1	5.4	23.8
Breckenridge Hills city, St. Louis County.....	2,128	1,911	930	48.7	981	2.38	2.58	217	3	7.4	6.1	8.6
Brentwood city, St. Louis County.....	4,410	4,136	2,678	64.7	1,458	2.02	1.80	274	32	4.0	2.3	6.8
Brewer CDP, Perry County.....	148	137	113	82.5	24	2.73	2.75	11	1	2.8	3.4	0.0
Bridgeton city, St. Louis County.....	5,088	4,760	3,082	64.7	1,678	2.38	2.26	328	19	4.4	2.0	8.6
Brimson village, Grundy County.....	34	30	29	96.7	1	2.14	1.00	4	0	0.0	0.0	0.0
Bronaugh city, Vernon County.....	107	83	64	77.1	19	2.70	4.00	24	0	16.8	3.0	44.1
Brookfield city, Linn County.....	2,280	1,892	1,231	65.1	661	2.31	2.34	388	25	4.7	3.0	7.8
Brooklyn Heights town, Jasper County.....	52	50	41	82.0	9	1.98	2.11	2	0	0.0	0.0	0.0
Browning city.....	144	110	74	67.3	36	2.39	2.44	34	2	6.7	1.3	15.6
Linn County (part).....	109	78	58	74.4	20	2.34	3.05	31	2	8.0	1.7	21.4
Sullivan County (part).....	35	32	16	50.0	16	2.56	1.69	3	0	3.0	0.0	5.9
Brownington town, Henry County.....	50	45	33	73.3	12	2.36	2.42	5	4	2.2	0.0	7.7
Brumley town, Miller County.....	48	40	30	75.0	10	2.00	3.10	8	0	6.8	0.0	23.1
Brunswick city, Chariton County.....	491	379	232	61.2	147	2.25	2.00	112	17	7.9	0.8	17.4
Bucklin city, Linn County.....	271	228	168	73.7	60	2.15	1.75	43	2	2.5	2.3	3.2
Buckner city, Jackson County.....	1,243	1,141	800	70.1	341	2.70	2.70	102	3	5.3	2.4	11.3
Buffalo city, Dallas County.....	1,518	1,266	679	53.6	587	2.27	2.33	252	10	10.3	6.0	14.9
Bull Creek village, Taney County.....	235	199	43	21.6	156	2.67	3.13	36	0	12.9	4.4	14.9
Bunceton city, Cooper County.....	182	140	98	70.0	42	2.55	2.48	42	0	16.4	2.9	37.3
Bunker city.....	196	167	103	61.7	64	2.40	2.31	29	4	6.7	1.9	13.5
Dent County (part).....	84	65	45	69.2	20	2.76	2.35	19	3	11.0	2.2	25.9
Reynolds County (part).....	112	102	58	56.9	44	2.12	2.30	10	1	3.8	1.7	6.4
Burgess town, Barton County.....	34	24	19	79.2	5	2.47	2.00	10	0	10.3	0.0	37.5
Burlington Junction city, Nodaway County....	266	228	171	75.0	57	2.34	2.40	38	2	4.5	4.4	5.0
Butler city, Bates County.....	2,047	1,739	1,007	57.9	732	2.32	2.28	308	12	9.3	4.3	15.5
Butterfield village, Barry County.....	185	146	99	67.8	47	3.25	3.15	39	0	8.8	2.0	20.3
Byrnes Mill city, Jefferson County.....	1,121	1,038	927	89.3	111	2.70	2.53	83	8	4.0	3.5	8.0
Cabool city, Texas County.....	1,054	918	517	56.3	401	2.48	1.93	136	13	6.2	3.9	9.0
Cainsville city, Harrison County.....	175	126	100	79.4	26	2.44	1.77	49	5	6.6	4.7	13.3
Cairo village, Randolph County.....	125	106	77	72.6	29	2.84	2.52	19	1	4.5	3.8	6.3
Caledonia village, Washington County.....	76	58	41	70.7	17	2.22	2.29	18	3	4.7	4.3	5.6
Calhoun city, Henry County.....	208	175	127	72.6	48	2.76	2.48	33	4	4.6	3.5	7.7
California city, Moniteau County.....	1,909	1,727	1,109	64.2	618	2.47	2.33	182	4	5.6	3.0	9.8
Callao city, Macon County.....	144	112	98	87.5	14	2.61	2.57	32	3	3.4	2.9	6.7

Table 12.

Housing Occupancy and Tenure: 2010—Con.

[For information on confidentiality protection, nonsampling error, and definitions, see Selected Appendixes at <www.census.gov/prod/cen2010/cph-1-a.pdf>]

State County Place		Occupied housing units						Vacant housing units					
		Total housing units	Owner occupied		Renter occupied	Average household size		Total	For seasonal, recrea- tional, or occasional use	Vacancy rate			
			Total	Number		Percent of occupied housing units	Owner- occupied units			Renter- occupied units	Available housing	Home- owner	Rental
PLACE—Con.													
Calverton Park village, St. Louis County.....	540	496	382	77.0	114	2.44	3.17	44	1	3.3	2.3	6.5	
Camden city, Ray County.....	87	73	61	83.6	12	2.70	2.17	14	0	9.9	4.7	29.4	
Camden Point city, Platte County.....	189	174	157	90.2	17	2.77	2.29	15	2	4.4	1.3	26.1	
Camdenton city, Camden County.....	1,591	1,441	772	53.6	669	2.56	2.35	150	22	4.8	4.0	5.8	
Cameron city.....	2,951	2,605	1,451	55.7	1,154	2.45	2.23	346	13	7.0	4.2	10.4	
Clinton County (part).....	2,135	1,863	1,197	64.3	666	2.44	2.65	272	11	6.6	3.9	11.2	
DeKalb County (part).....	816	742	254	34.2	488	2.50	1.66	74	2	8.1	5.9	9.3	
Campbell city, Dunklin County.....	903	799	461	57.7	338	2.35	2.47	104	5	5.6	2.5	9.6	
Canalou city, New Madrid County.....	121	114	93	81.6	21	3.11	2.33	7	3	0.0	0.0	0.0	
Canton city, Lewis County.....	954	829	511	61.6	318	2.44	1.98	125	5	8.4	3.6	15.2	
Cape Girardeau city.....	16,760	15,205	8,123	53.4	7,082	2.38	2.14	1,555	82	5.8	2.9	8.9	
Cape Girardeau County (part).....	16,760	15,205	8,123	53.4	7,082	2.38	2.14	1,555	82	5.8	2.9	8.9	
Scott County (part).....	0	0	0	(X)	0	0.00	0.00	0	0	(X)	(X)	(X)	
Cardwell city, Dunklin County.....	386	317	194	61.2	123	2.28	2.20	69	4	4.5	2.5	7.5	
Carl Junction city, Jasper County.....	2,769	2,616	2,002	76.5	614	2.84	2.84	153	8	3.1	2.3	5.5	
Carrollton city, Carroll County.....	1,886	1,590	1,039	65.3	551	2.39	2.20	296	15	10.2	4.9	18.9	
Carterville city, Jasper County.....	800	712	529	74.3	183	2.60	2.82	88	2	3.8	2.5	7.4	
Carthage city, Jasper County.....	5,753	5,169	2,931	56.7	2,238	2.60	2.80	584	22	4.6	2.8	6.9	
Caruthersville city, Pemiscot County.....	2,727	2,454	1,215	49.5	1,239	2.41	2.54	273	7	4.1	1.9	6.2	
Carytown city, Jasper County.....	109	99	83	83.8	16	2.70	2.94	10	0	3.8	3.4	5.6	
Cassville city, Barry County.....	1,402	1,275	851	66.7	424	2.45	2.39	127	9	5.1	3.5	8.2	
Castle Point CDP, St. Louis County.....	1,544	1,258	804	63.9	454	2.88	3.63	286	2	6.3	2.9	11.8	
Catron town, New Madrid County.....	32	28	20	71.4	8	2.10	3.13	4	0	0.0	0.0	0.0	
Cave town, Lincoln County.....	6	3	2	66.7	1	2.00	1.00	3	0	0.0	0.0	0.0	
Cedar Hill CDP, Jefferson County.....	692	641	538	83.9	103	2.73	2.45	51	0	3.4	2.9	6.2	
Cedar Hill Lakes village, Jefferson County....	120	101	92	91.1	9	2.36	2.22	19	4	6.5	5.2	18.2	
Center city, Ralls County.....	270	209	160	76.6	49	2.40	1.90	61	11	12.7	3.0	34.2	
Centertown town, Cole County.....	151	128	106	82.8	22	2.25	1.77	23	0	7.9	7.0	12.0	
Centerview city, Johnson County.....	114	94	48	51.1	46	2.52	3.17	20	2	7.8	4.0	11.3	
Centerville city, Reynolds County.....	99	78	49	62.8	29	2.39	2.17	21	11	3.7	0.0	9.4	
Centralia city.....	1,755	1,601	1,079	67.4	522	2.57	2.26	154	9	4.5	3.5	6.4	
Audrain County (part).....	0	0	0	(X)	0	0.00	0.00	0	0	(X)	(X)	(X)	
Boone County (part).....	1,755	1,601	1,079	67.4	522	2.57	2.26	154	9	4.5	3.5	6.4	
Chaffee city, Scott County.....	1,336	1,204	778	64.6	426	2.48	2.27	132	4	5.0	3.4	7.7	
Chain of Rocks village, Lincoln County.....	39	32	29	90.6	3	2.93	2.67	7	6	0.0	0.0	0.0	
Chain-O-Lakes village, Barry County.....	84	57	50	87.7	7	2.10	3.00	27	26	0.0	0.0	0.0	
Chamois city, Osage County.....	230	168	127	75.6	41	2.21	2.80	62	7	12.5	5.9	28.1	
Champ village, St. Louis County.....	6	6	0	0.0	6	0.00	2.17	0	0	0.0	(X)	0.0	
Charlack city, St. Louis County.....	616	565	285	50.4	280	2.51	2.31	51	1	5.7	4.3	7.0	
Charleston city, Mississippi County.....	1,883	1,705	960	56.3	745	2.42	2.47	178	10	4.7	5.0	4.2	
Cherokee Pass CDP, Madison County.....	122	102	89	87.3	13	2.48	1.08	20	2	8.7	7.1	18.8	
Chesapeake CDP, Lawrence County.....	23	21	14	66.7	7	2.71	1.57	2	0	4.5	0.0	12.5	
Chesterfield city, St. Louis County.....	20,393	19,224	14,977	77.9	4,247	2.58	1.86	1,169	247	3.5	1.9	8.7	
Chilhowee town, Johnson County.....	163	129	84	65.1	45	2.45	2.64	34	2	5.0	3.3	7.8	
Chillicothe city, Livingston County.....	4,108	3,612	2,159	59.8	1,453	2.35	2.13	496	24	7.0	3.2	12.0	
Chula city, Livingston County.....	91	77	60	77.9	17	2.63	3.06	14	0	1.2	1.6	0.0	
Clarence city, Shelby County.....	439	355	251	70.7	104	2.29	1.88	84	3	4.8	3.4	7.8	
Clark city.....	120	105	77	73.3	28	2.77	3.04	15	0	6.1	2.5	15.2	
Boone County (part).....	0	0	0	(X)	0	0.00	0.00	0	0	(X)	(X)	(X)	
Randolph County (part).....	120	105	77	73.3	28	2.77	3.04	15	0	6.1	2.5	15.2	
Clarksburg city, Moniteau County.....	143	115	68	59.1	47	2.82	3.02	28	1	9.3	1.4	18.3	
Clarksdale city, DeKalb County.....	145	129	93	72.1	36	2.39	1.36	16	1	3.0	2.1	5.3	
Clarkson Valley city, St. Louis County.....	913	882	866	98.2	16	2.98	3.31	31	9	1.4	1.4	5.9	
Clarksville city, Pike County.....	271	210	126	60.0	84	2.20	1.96	61	13	9.1	5.3	14.3	
Clarkton city, Dunklin County.....	557	495	295	59.6	200	2.66	2.52	62	3	6.0	2.3	11.1	
Claycomo village, Clay County.....	759	672	432	64.3	240	2.23	1.94	87	5	6.2	3.5	10.7	
Clayton city, St. Louis County.....	6,321	5,322	3,226	60.6	2,096	2.31	1.82	999	160	7.5	5.5	10.5	
Clearmont city, Nodaway County.....	110	90	55	61.1	35	1.96	1.77	20	0	2.2	1.8	2.8	
Cleveland city, Cass County.....	260	250	209	83.6	41	2.79	1.90	10	2	0.8	0.5	2.4	
Clever city, Christian County.....	880	817	575	70.4	242	2.61	2.64	63	1	5.7	4.8	7.6	
Cliff Village village, Newton County.....	17	16	14	87.5	2	2.21	4.50	1	0	5.9	6.7	0.0	
Clifton Hill city, Randolph County.....	51	44	32	72.7	12	2.56	2.67	7	0	6.4	3.0	14.3	
Climax Springs village.....	60	46	33	71.7	13	2.73	2.62	14	3	9.6	0.0	27.8	
Benton County (part).....	1	1	1	100.0	0	5.00	0.00	0	0	0.0	0.0	(X)	
Camden County (part).....	59	45	32	71.1	13	2.66	2.62	14	3	9.8	0.0	27.8	

Table 12.

Housing Occupancy and Tenure: 2010—Con.

[For information on confidentiality protection, nonsampling error, and definitions, see Selected Appendixes at <www.census.gov/prod/cen2010/cph-1-a.pdf>]

State County Place	Total housing units	Occupied housing units						Vacant housing units				
		Total	Owner occupied		Renter occupied	Average household size		Total	For seasonal, recrea- tional, or occasional use	Vacancy rate		
			Number	Percent of occupied housing units		Owner- occupied units	Renter- occupied units			Available housing	Home- owner	Rental
PLACE—Con.												
Clinton city, Henry County.....	4,454	3,935	2,424	61.6	1,511	2.28	2.19	519	25	7.6	4.3	12.4
Clyde village, Nodaway County.....	30	27	20	74.1	7	2.85	3.57	3	0	0.0	0.0	0.0
Cobalt village, Madison County.....	104	94	59	62.8	35	2.47	2.29	10	0	5.9	3.2	10.3
Coffey city, Daviess County.....	76	60	40	66.7	20	2.65	3.00	16	4	9.1	4.8	16.7
Cole Camp city, Benton County.....	560	492	362	73.6	130	2.22	2.02	68	4	6.1	6.7	4.4
Collins village, St. Clair County.....	85	67	51	76.1	16	2.29	2.63	18	8	2.8	0.0	11.1
Columbia city, Boone County.....	46,758	43,065	20,419	47.4	22,646	2.47	2.17	3,693	207	5.8	2.9	8.3
Commerce village, Scott County.....	41	30	27	90.0	3	2.19	2.67	11	0	20.5	3.4	70.0
Conception CDP, Nodaway County.....	30	24	24	100.0	0	2.38	0.00	6	2	0.0	0.0	(X)
Conception Junction town, Nodaway County	97	78	62	79.5	16	2.79	1.56	19	1	4.9	1.6	15.8
Concord CDP, St. Louis County.....	7,304	7,057	6,154	87.2	903	2.37	2.00	247	37	1.6	0.9	5.8
Concordia city, Lafayette County.....	1,131	1,002	610	60.9	392	2.51	2.14	129	8	7.5	1.8	15.1
Coney Island village, Stone County.....	96	40	30	75.0	10	1.77	2.20	56	52	7.0	3.2	16.7
Conway city, Laclede County.....	362	303	180	59.4	123	2.62	2.57	59	2	5.9	3.7	8.9
Cool Valley city, St. Louis County.....	483	440	336	76.4	104	2.63	3.00	43	0	2.6	1.7	5.4
Cooter city, Pemiscot County.....	191	175	111	63.4	64	2.62	2.78	16	2	2.2	1.8	3.0
Corder city, Lafayette County.....	194	171	137	80.1	34	2.36	2.38	23	2	7.0	1.4	24.4
Coming town, Holt County.....	9	8	7	87.5	1	1.71	3.00	1	0	0.0	0.0	0.0
Cosby village, Andrew County.....	52	45	37	82.2	8	2.81	2.50	7	0	6.3	5.1	11.1
Cottleville city, St. Charles County.....	1,145	1,020	958	93.9	62	3.01	3.05	125	2	7.1	5.9	22.5
Country Club village, Andrew County.....	1,012	960	716	74.6	244	2.64	2.29	52	3	2.2	1.8	3.6
Country Club Hills city, St. Louis County.....	534	462	281	60.8	181	2.56	3.07	72	0	5.5	1.7	10.8
Country Life Acres village, St. Louis County.	28	27	26	96.3	1	2.81	1.00	1	0	3.6	3.7	0.0
Cowgill city, Caldwell County.....	103	82	54	65.9	28	2.46	1.96	21	0	6.8	1.8	15.2
Craig city, Holt County.....	137	110	81	73.6	29	2.54	1.45	27	4	0.0	0.0	0.0
Crane city, Stone County.....	663	558	333	59.7	225	2.46	2.39	105	2	7.5	4.1	12.4
Creighton city, Cass County.....	160	142	103	72.5	39	2.47	2.44	18	1	6.0	2.8	13.3
Crestwood city, St. Louis County.....	5,452	5,153	4,554	88.4	599	2.33	1.99	299	25	3.2	1.8	13.1
Creve Coeur city, St. Louis County.....	8,433	7,654	5,228	68.3	2,426	2.47	1.80	779	133	5.8	2.5	12.2
Crocker city, Pulaski County.....	525	433	275	63.5	158	2.72	2.25	92	0	7.1	2.8	13.6
Cross Timbers city, Hickory County.....	116	93	54	58.1	39	2.22	2.46	23	6	9.5	1.8	18.8
Crystal City city, Jefferson County.....	2,078	1,894	1,330	70.2	564	2.54	2.32	184	4	5.2	3.1	9.7
Crystal Lake Park city, St. Louis County.....	222	202	189	93.6	13	2.34	2.08	20	10	1.4	1.0	7.1
Crystal Lakes city, Ray County.....	162	132	124	93.9	8	2.69	3.13	30	18	4.3	3.9	11.1
Cuba city, Crawford County.....	1,542	1,385	729	52.6	656	2.50	2.22	157	12	6.6	3.0	10.4
Curryville city, Pike County.....	110	91	62	68.1	29	2.52	2.38	19	0	8.7	5.9	14.3
Dadeville village, Dade County.....	104	90	82	91.1	8	2.61	2.50	14	3	5.3	2.4	27.3
Dalton town, Chariton County.....	18	9	8	88.9	1	1.75	3.00	9	3	0.0	0.0	0.0
Danville CDP, Montgomery County.....	20	14	10	71.4	4	2.50	2.25	6	0	12.5	9.1	20.0
Dardenne Prairie city, St. Charles County.....	3,768	3,670	3,527	96.1	143	3.13	3.12	98	9	1.6	1.5	4.0
Darlington village, Gentry County.....	49	44	34	77.3	10	2.50	3.60	5	0	0.0	0.0	0.0
Dawn CDP, Livingston County.....	72	63	37	58.7	26	2.30	1.65	9	0	1.5	0.0	3.7
Dearborn city.....	269	234	150	64.1	84	2.31	1.79	35	1	2.9	2.6	3.4
Buchanan County (part).....	0	0	0	(X)	0	0.00	0.00	0	0	(X)	(X)	(X)
Platte County (part).....	269	234	150	64.1	84	2.31	1.79	35	1	2.9	2.6	3.4
Deepwater city, Henry County.....	240	188	150	79.8	38	2.41	1.87	52	10	9.5	6.1	20.8
Deerfield village, Vernon County.....	34	33	27	81.8	6	2.52	2.17	1	0	0.0	0.0	0.0
Defiance CDP, St. Charles County.....	77	71	50	70.4	21	2.28	1.95	6	0	4.1	2.0	8.7
De Kalb town, Buchanan County.....	97	87	73	83.9	14	2.51	2.64	10	0	5.4	3.9	12.5
Dellwood city, St. Louis County.....	1,978	1,834	1,511	82.4	323	2.61	3.33	144	2	4.0	2.9	8.5
Delta city, Cape Girardeau County.....	205	179	136	76.0	43	2.48	2.35	26	2	5.2	0.7	17.3
Dennis Acres village, Newton County.....	31	27	11	40.7	16	2.73	2.88	4	0	6.5	0.0	10.5
Denver village, Worth County.....	29	16	15	93.8	1	2.47	2.00	13	1	0.0	0.0	0.0
Des Arc village, Iron County.....	86	68	52	76.5	16	2.71	2.25	18	5	2.7	1.8	5.3
Desloge city, St. Francois County.....	2,274	2,092	1,349	64.5	743	2.46	2.22	182	10	4.8	3.1	7.7
De Soto city, Jefferson County.....	2,927	2,629	1,529	58.2	1,100	2.43	2.31	298	10	5.6	3.8	7.9
Des Peres city, St. Louis County.....	3,155	3,051	2,898	95.0	153	2.73	2.54	104	5	1.9	1.8	3.1
De Witt city, Carroll County.....	56	49	40	81.6	9	2.45	2.89	7	2	2.0	0.0	9.1
Dexter city, Stoddard County.....	3,666	3,359	1,938	57.7	1,421	2.31	2.24	307	10	4.0	1.9	6.6
Diamond town, Newton County.....	409	372	268	72.0	104	2.49	2.27	37	2	4.3	0.7	12.6
Diehlstadt village, Scott County.....	63	56	45	80.4	11	2.76	3.36	7	0	1.8	2.2	0.0
Diggins village, Webster County.....	138	118	92	78.0	26	2.47	2.77	20	3	4.8	3.2	10.3
Dixon city, Pulaski County.....	738	645	375	58.1	270	2.49	2.10	93	10	6.4	4.6	8.8
Doe Run CDP, St. Francois County.....	407	349	252	72.2	97	2.59	2.63	58	2	3.3	2.3	5.7
Doniphan city, Ripley County.....	966	852	433	50.8	419	2.26	2.28	114	3	4.6	3.6	5.6
Doolittle city, Phelps County.....	283	251	197	78.5	54	2.50	2.56	32	3	4.2	1.0	14.3
Dover town, Lafayette County.....	58	46	38	82.6	8	2.24	2.25	12	4	2.1	0.0	11.1
Downing city, Schuyler County.....	195	160	116	72.5	44	2.18	1.86	35	4	0.6	0.0	2.2
Drexel city.....	450	404	268	66.3	136	2.53	2.11	46	0	4.9	3.2	8.1
Bates County (part).....	54	48	36	75.0	12	2.42	1.83	6	0	7.5	7.5	7.7
Cass County (part).....	396	356	232	65.2	124	2.55	2.14	40	0	4.5	2.5	8.1

Table 12.

Housing Occupancy and Tenure: 2010—Con.

[For information on confidentiality protection, nonsampling error, and definitions, see Selected Appendixes at <www.census.gov/prod/cen2010/cph-1-a.pdf>]

State County Place	Total housing units	Occupied housing units						Vacant housing units				
		Total	Owner occupied		Renter occupied	Average household size		Total	For seasonal, recrea- tional, or occasional use	Vacancy rate		
			Number	Percent of occupied housing units		Owner- occupied units	Renter- occupied units			Available housing	Home- owner	Rental
PLACE—Con.												
Dudley city, Stoddard County.....	111	103	62	60.2	41	2.10	2.49	8	0	4.6	0.0	10.9
Duenweg city, Jasper County.....	505	463	307	66.3	156	2.49	2.29	42	2	3.9	1.9	7.7
Duquesne village, Jasper County.....	856	781	456	58.4	325	2.40	2.05	75	7	4.3	1.5	7.9
Dutchtown village, Cape Girardeau County..	36	33	23	69.7	10	2.87	2.80	3	0	2.9	0.0	9.1
Eagle Rock CDP, Barry County.....	176	98	85	86.7	13	2.15	1.23	78	69	5.8	6.6	0.0
Eagleville town, Harrison County.....	149	131	100	76.3	31	2.42	2.39	18	2	5.0	2.0	13.5
East Lynne city, Cass County.....	115	107	86	80.4	21	2.81	2.90	8	0	2.7	1.1	8.7
Easton city, Buchanan County.....	110	103	77	74.8	26	2.48	1.65	7	0	1.9	2.5	0.0
East Prairie city, Mississippi County.....	1,398	1,294	731	56.5	563	2.41	2.43	104	7	3.5	1.6	5.8
Edgar Springs city, Phelps County.....	112	87	70	80.5	17	2.41	2.29	25	2	12.0	6.6	29.2
Edgerton city, Platte County.....	226	210	170	81.0	40	2.64	2.43	16	0	4.5	0.6	18.4
Edina city, Knox County.....	667	535	389	72.7	146	2.19	1.99	132	13	7.9	7.0	10.4
Edinburg CDP, Grundy County.....	38	35	32	91.4	3	2.66	2.33	3	0	2.8	3.0	0.0
Edmundson city, St. Louis County.....	345	310	174	56.1	136	2.50	2.93	35	0	6.3	4.4	8.7
Eldon city, Miller County.....	2,242	1,984	1,159	58.4	825	2.28	2.25	258	9	7.6	3.5	12.8
El Dorado Springs city, Cedar County.....	1,918	1,591	905	56.9	686	2.21	2.22	327	10	11.5	5.7	18.0
Ellington city, Reynolds County.....	488	407	214	52.6	193	2.57	2.25	81	20	7.3	2.3	12.2
Ellisville city, St. Louis County.....	3,802	3,621	2,902	80.1	719	2.62	1.85	181	14	3.0	1.9	7.1
Ellsinore city, Carter County.....	225	190	108	56.8	82	2.38	2.30	35	4	7.7	5.2	10.9
Elmer city, Macon County.....	47	36	34	94.4	2	2.29	1.00	11	0	12.2	2.9	66.7
Elmira village, Ray County.....	22	18	17	94.4	1	2.76	3.00	4	2	0.0	0.0	0.0
Elmo city, Nodaway County.....	83	71	48	67.6	23	2.27	2.57	12	0	2.7	0.0	8.0
Elsberry city, Lincoln County.....	939	808	490	60.6	318	2.34	2.45	131	2	7.6	4.2	12.6
Emerald Beach village, Barry County.....	245	117	107	91.5	10	1.96	1.80	128	122	2.5	1.8	9.1
Eminence city, Shannon County.....	334	254	170	66.9	84	2.18	2.54	80	19	7.5	6.4	9.6
Emma city.....	106	94	74	78.7	20	2.35	2.95	12	2	5.0	2.6	13.0
Lafayette County (part).....	43	39	28	71.8	11	2.32	3.55	4	1	2.4	0.0	8.3
Saline County (part).....	63	55	46	83.6	9	2.37	2.22	8	1	6.8	4.2	18.2
Eolia village, Pike County.....	215	192	141	73.4	51	2.74	2.49	23	0	8.6	4.7	17.7
Essex city, Stoddard County.....	225	196	133	67.9	63	2.35	2.54	29	2	3.9	1.5	8.7
Ethel town, Macon County.....	54	36	29	80.6	7	1.72	1.71	18	6	5.3	6.5	0.0
Eureka city, St. Louis County.....	3,683	3,474	2,955	85.1	519	2.98	2.25	209	17	3.8	3.0	8.3
Evergreen village, Laclede County.....	13	10	4	40.0	6	2.50	3.00	3	0	0.0	0.0	0.0
Everton city, Dade County.....	168	128	92	71.9	36	2.45	2.61	40	4	2.3	2.1	2.7
Ewing city, Lewis County.....	214	204	133	65.2	71	2.44	1.86	10	1	2.9	2.2	4.1
Excello CDP, Macon County.....	27	21	16	76.2	5	2.44	2.00	6	0	4.5	0.0	16.7
Excelsior Estates village.....	91	57	46	80.7	11	2.61	2.45	34	0	19.7	22.0	8.3
Clay County (part).....	1	1	1	100.0	0	2.00	0.00	0	0	0.0	0.0	(X)
Ray County (part).....	90	56	45	80.4	11	2.62	2.45	34	0	20.0	22.4	8.3
Excelsior Springs city.....	4,771	4,278	2,738	64.0	1,540	2.53	2.32	493	18	6.4	3.3	11.4
Clay County (part).....	4,692	4,205	2,670	63.5	1,535	2.54	2.32	487	17	6.5	3.3	11.5
Ray County (part).....	79	73	68	93.2	5	2.18	2.00	6	1	1.4	1.4	0.0
Exeter city, Barry County.....	344	293	191	65.2	102	2.60	2.70	51	0	5.4	3.9	8.1
Fairdealing CDP.....	307	272	212	77.9	60	2.52	2.35	35	2	3.9	1.8	10.4
Butler County (part).....	85	77	67	87.0	10	2.51	1.70	8	0	1.3	0.0	9.1
Ripley County (part).....	222	195	145	74.4	50	2.53	2.48	27	2	4.9	2.7	10.7
Fairfax city, Atchison County.....	343	285	219	76.8	66	2.30	2.05	58	3	8.0	2.7	22.4
Fair Grove city, Greene County.....	580	529	405	76.6	124	2.63	2.63	51	0	2.7	1.9	5.2
Fair Play city, Polk County.....	225	200	132	66.0	68	2.36	2.40	25	2	4.3	3.6	5.6
Fairview town, Newton County.....	173	146	113	77.4	33	2.51	3.00	27	0	10.8	7.3	20.9
Farber city, Audrain County.....	164	150	112	74.7	38	2.12	2.24	14	1	3.2	1.8	7.3
Farley village, Platte County.....	111	107	99	92.5	8	2.42	3.63	4	1	0.9	1.0	0.0
Farmington city, St. Francois County.....	6,172	5,620	3,185	56.7	2,435	2.39	2.09	552	98	4.7	2.2	7.8
Fayette city, Howard County.....	1,097	949	581	61.2	368	2.22	2.09	148	9	6.1	2.6	11.0
Fenton city, St. Louis County.....	1,611	1,549	1,344	86.8	205	2.64	2.09	62	5	2.6	2.2	5.5
Ferguson city, St. Louis County.....	9,105	8,192	4,891	59.7	3,301	2.52	2.63	913	9	5.3	3.3	8.2
Ferrelview village, Platte County.....	300	236	93	39.4	143	2.54	1.50	64	6	18.3	5.1	25.0
Festus city, Jefferson County.....	4,972	4,636	3,067	66.2	1,569	2.63	2.17	336	13	3.9	2.3	6.8
Fidelity town, Jasper County.....	117	109	76	69.7	33	2.25	2.61	8	0	0.0	0.0	0.0
Fillmore city, Andrew County.....	89	70	61	87.1	9	2.66	2.44	19	1	2.7	1.6	10.0
Fisk city, Butler County.....	180	163	103	63.2	60	2.19	1.93	17	0	5.2	5.5	4.8
Fleming city, Ray County.....	62	51	44	86.3	7	2.59	2.00	11	0	5.6	0.0	30.0
Flemington village, Polk County.....	73	59	52	88.1	7	2.52	2.43	14	1	3.2	1.9	12.5
Flint Hill city, St. Charles County.....	187	179	157	87.7	22	2.90	3.18	8	0	2.7	1.9	8.3
Flordell Hills city, St. Louis County.....	387	313	171	54.6	142	2.33	2.98	74	0	9.2	3.4	15.5
Florida village, Monroe County.....	8	0	0	(X)	0	0.00	0.00	8	8	(X)	(X)	(X)
Florissant city, St. Louis County.....	22,632	21,247	15,957	75.1	5,290	2.48	2.22	1,385	20	3.8	2.5	7.4
Foley city, Lincoln County.....	69	56	37	66.1	19	2.73	3.16	13	0	5.1	2.6	9.5

Table 12.

Housing Occupancy and Tenure: 2010—Con.

[For information on confidentiality protection, nonsampling error, and definitions, see Selected Appendixes at <www.census.gov/prod/cen2010/cph-1-a.pdf>]

State County Place	Total housing units	Occupied housing units						Vacant housing units				
		Total	Owner occupied		Renter occupied	Average household size		Total	For seasonal, recrea- tional, or occasional use	Vacancy rate		
			Number	Percent of occupied housing units		Owner- occupied units	Renter- occupied units			Available housing	Home- owner	Rental
PLACE—Con.												
Fordland city, Webster County.....	343	312	201	64.4	111	2.52	2.64	31	2	5.7	2.9	10.4
Forest City city, Holt County.....	147	117	85	72.6	32	2.36	2.09	30	0	4.7	4.3	5.9
Foristell city.....	208	192	159	82.8	33	2.68	2.39	16	5	2.5	2.4	2.9
St. Charles County (part).....	113	100	70	70.0	30	2.41	2.53	13	4	3.8	4.1	3.1
Warren County (part).....	95	92	89	96.7	3	2.89	1.00	3	1	1.1	1.1	0.0
Forsyth city, Taney County.....	1,164	967	689	71.3	278	2.15	2.03	197	84	8.1	5.1	14.7
Fortescue town, Holt County.....	16	10	10	100.0	0	3.20	0.00	6	1	9.1	9.1	(X)
Fort Leonard Wood CDP, Pulaski County....	2,014	1,638	10	0.6	1,628	4.40	3.26	376	4	12.6	15.4	12.6
Foster village, Bates County.....	60	46	38	82.6	8	2.66	2.00	14	1	9.6	0.0	38.5
Fountain N' Lakes village, Lincoln County....	71	62	43	69.4	19	2.53	2.95	9	0	8.8	6.5	13.6
Frankclay CDP, St. Francois County.....	112	88	70	79.5	18	2.56	2.33	24	1	3.2	2.7	5.3
Frankford city, Pike County.....	171	142	98	69.0	44	2.29	2.25	29	8	6.0	1.0	15.4
Franklin city, Howard County.....	52	42	32	76.2	10	2.34	2.00	10	0	12.5	3.0	33.3
Fredericktown city, Madison County.....	1,902	1,669	975	58.4	694	2.35	2.25	233	7	8.2	3.9	13.6
Freeburg village, Osage County.....	227	199	141	70.9	58	2.37	1.78	28	4	4.3	2.7	7.9
Freeman city, Cass County.....	215	178	134	75.3	44	2.77	2.52	37	1	9.5	2.2	26.2
Freistatt village, Lawrence County.....	90	81	51	63.0	30	2.29	1.53	9	0	5.6	3.6	9.1
Fremont CDP, Carter County.....	50	44	29	65.9	15	2.79	3.20	6	1	0.0	0.0	0.0
Fremont Hills city, Christian County.....	345	319	291	91.2	28	2.64	2.04	26	3	5.9	4.6	17.6
Frohna city, Perry County.....	115	102	93	91.2	9	2.58	1.56	13	4	4.5	1.0	30.8
Frontenac city, St. Louis County.....	1,357	1,267	1,200	94.7	67	2.71	2.48	90	20	2.3	2.1	5.5
Fulton city, Callaway County.....	4,602	4,085	2,159	52.9	1,926	2.40	2.05	517	63	6.4	3.4	9.5
Gainesville city, Ozark County.....	406	356	191	53.7	165	2.21	2.12	50	10	5.5	1.0	10.2
Galena city, Stone County.....	239	179	120	67.0	59	2.47	2.44	60	5	15.7	6.9	29.4
Gallatin city, Daviess County.....	880	712	469	65.9	243	2.51	2.39	168	7	7.7	3.8	14.3
Galt city, Grundy County.....	138	109	72	66.1	37	2.43	2.11	29	1	6.0	4.0	9.8
Garden City city, Cass County.....	721	650	433	66.6	217	2.64	2.29	71	4	4.9	3.3	8.0
Gasconade city, Gasconade County.....	138	97	79	81.4	18	2.24	2.56	41	21	8.5	7.1	14.3
Gentry village, Gentry County.....	35	29	22	75.9	7	2.64	2.00	6	1	6.5	8.3	0.0
Gerald city, Franklin County.....	603	527	339	64.3	188	2.68	2.18	76	3	7.5	5.3	11.2
Gerster town, St. Clair County.....	22	13	11	84.6	2	1.91	2.00	9	2	16.7	18.8	0.0
Gibbs village, Adair County.....	42	34	28	82.4	6	3.07	3.50	8	1	0.0	0.0	0.0
Gideon city, New Madrid County.....	458	418	264	63.2	154	2.52	2.38	40	4	1.9	1.5	2.5
Gilliam city, Saline County.....	101	87	64	73.6	23	2.41	1.87	14	0	4.4	1.5	11.5
Gilman City city.....	196	156	123	78.8	33	2.49	2.33	40	1	8.2	4.6	19.5
Daviess County (part).....	0	0	0	(X)	0	0.00	0.00	0	0	(X)	(X)	(X)
Harrison County (part).....	196	156	123	78.8	33	2.49	2.33	40	1	8.2	4.6	19.5
Ginger Blue village, McDonald County.....	40	28	20	71.4	8	2.25	2.00	12	4	6.7	4.8	11.1
Gladstone city, Clay County.....	12,148	11,182	7,672	68.6	3,510	2.32	2.16	966	50	6.0	2.2	13.3
Glasgow city.....	533	458	345	75.3	113	2.46	1.85	75	14	3.6	1.4	9.5
Chariton County (part).....	17	17	17	100.0	0	2.12	0.00	0	0	0.0	0.0	(X)
Howard County (part).....	516	441	328	74.4	113	2.48	1.85	75	14	3.7	1.5	9.5
Glasgow Village CDP, St. Louis County.....	2,001	1,736	950	54.7	786	2.78	3.54	265	2	7.6	2.8	12.9
Glenaire city, Clay County.....	231	220	194	88.2	26	2.43	2.85	11	3	3.1	3.0	3.7
Glen Allen town, Bollinger County.....	49	35	25	71.4	10	2.52	2.20	14	2	10.3	0.0	28.6
Glendale city, St. Louis County.....	2,348	2,273	2,155	94.8	118	2.62	2.30	75	8	1.3	1.1	4.8
Glen Echo Park village, St. Louis County.....	64	57	52	91.2	5	2.50	6.00	7	0	3.3	1.8	16.7
Glenwood village, Schuyler County.....	98	89	70	78.7	19	2.36	1.63	9	2	3.3	1.4	9.5
Golden CDP, Barry County.....	216	131	115	87.8	16	2.07	2.63	85	73	3.6	2.5	10.5
Golden City city, Barton County.....	393	325	231	71.1	94	2.35	2.29	68	4	6.6	5.3	9.6
Goodman town, McDonald County.....	504	450	298	66.2	152	2.70	2.84	54	0	4.2	4.4	3.8
Goodnight village, Polk County.....	11	8	4	50.0	4	2.50	2.00	3	0	11.1	20.0	0.0
Gordonville village, Cape Girardeau County.....	167	157	142	90.4	15	2.50	2.27	10	0	1.3	0.0	11.8
Goss town, Monroe County.....	0	0	0	(X)	0	0.00	0.00	0	0	(X)	(X)	(X)
Gower city.....	598	561	431	76.8	130	2.70	2.27	37	1	3.7	1.1	11.4
Buchanan County (part).....	16	16	13	81.3	3	2.62	3.33	0	0	0.0	0.0	0.0
Clinton County (part).....	582	545	418	76.7	127	2.70	2.24	37	1	3.8	1.2	11.6
Graham town, Nodaway County.....	89	78	59	75.6	19	2.47	1.32	11	0	7.1	3.2	17.4
Grain Valley city, Jackson County.....	4,867	4,566	3,057	67.0	1,509	2.89	2.64	301	12	4.5	2.2	8.8
Granby city, Newton County.....	940	821	580	70.6	241	2.50	2.65	119	2	4.9	3.0	9.3
Grand Falls Plaza town, Newton County.....	47	46	43	93.5	3	2.44	3.00	1	0	2.1	2.3	0.0
Grandin city, Carter County.....	121	102	66	64.7	36	2.52	2.14	19	1	5.5	5.6	5.3
Grand Pass village, Saline County.....	29	26	18	69.2	8	2.44	2.75	3	0	0.0	0.0	0.0
Grandview city, Jackson County.....	11,070	9,640	5,555	57.6	4,085	2.62	2.40	1,430	16	9.4	3.6	16.3
Granger village, Scotland County.....	26	16	13	81.3	3	1.92	3.00	10	1	0.0	0.0	0.0
Grant City town, Worth County.....	473	378	261	69.0	117	2.20	1.99	95	6	5.2	0.8	14.0
Grantwood Village town, St. Louis County....	351	340	321	94.4	19	2.58	1.89	11	2	0.6	0.6	0.0

Table 12.
Housing Occupancy and Tenure: 2010—Con.

[For information on confidentiality protection, nonsampling error, and definitions, see Selected Appendixes at <www.census.gov/prod/cen2010/cph-1-a.pdf>]

State County Place	Total housing units	Occupied housing units						Vacant housing units				
		Total	Owner occupied		Renter occupied	Average household size		Total	For seasonal, recrea- tional, or occasional use	Vacancy rate		
			Number	Percent of occupied housing units		Owner- occupied units	Renter- occupied units			Available housing	Home- owner	Rental
PLACE—Con.												
Gravois Mills town, Morgan County.....	108	59	41	69.5	18	2.46	2.39	49	14	19.8	12.3	34.5
Grayhawk CDP, Ste. Genevieve County.....	371	211	206	97.6	5	2.49	2.40	160	134	8.6	8.4	16.7
Grayridge CDP, Stoddard County.....	70	52	43	82.7	9	2.49	2.22	18	1	8.8	8.5	10.0
Gray Summit CDP, Franklin County.....	1,127	1,040	854	82.1	186	2.58	2.67	87	10	3.9	1.8	12.2
Greencastle city, Sullivan County.....	147	123	81	65.9	42	2.48	1.76	24	1	5.4	2.4	10.6
Green City city, Sullivan County.....	357	316	224	70.9	92	2.15	1.91	41	2	3.3	2.2	6.0
Greendale city, St. Louis County.....	329	312	262	84.0	50	2.09	2.06	17	1	2.5	2.6	2.0
Greenfield city, Dade County.....	709	600	354	59.0	246	2.29	2.04	109	11	6.6	5.2	8.5
Green Park city, St. Louis County.....	1,034	1,001	874	87.3	127	2.49	2.40	33	1	1.5	0.6	7.2
Green Ridge city, Pettis County.....	194	176	137	77.8	39	2.79	2.41	18	0	7.3	2.8	20.4
Greentop city.....	222	199	139	69.8	60	2.30	2.03	23	1	7.0	2.1	16.7
Adair County (part).....	38	35	29	82.9	6	2.34	2.83	3	0	2.7	0.0	14.3
Schuyler County (part).....	184	164	110	67.1	54	2.29	1.94	20	1	7.9	2.7	16.9
Greenville city, Wayne County.....	234	192	137	71.4	55	2.67	1.71	42	9	5.4	1.4	13.8
Greenwood city, Jackson County.....	1,838	1,769	1,616	91.4	153	2.96	2.84	69	3	2.6	2.0	8.9
Guilford town, Nodaway County.....	49	36	28	77.8	8	2.36	2.38	13	1	2.7	3.4	0.0
Gunn City village, Cass County.....	36	34	24	70.6	10	3.33	3.80	2	0	2.9	4.0	0.0
Hale city, Carroll County.....	209	176	141	80.1	35	2.48	2.00	33	4	2.7	2.1	5.1
Halfway village, Polk County.....	77	61	45	73.8	16	3.09	2.13	16	0	7.4	7.8	5.9
Hallsville city, Boone County.....	615	586	428	73.0	158	2.65	2.22	29	1	1.5	0.9	3.0
Halltown village, Lawrence County.....	88	70	41	58.6	29	2.34	2.66	18	1	12.5	2.4	23.7
Hamilton city, Caldwell County.....	802	719	449	62.4	270	2.54	2.27	83	3	4.7	3.0	7.5
Hanley Hills village, St. Louis County.....	940	867	578	66.7	289	2.17	2.94	73	1	3.3	1.4	7.0
Hannibal city.....	8,021	7,117	4,290	60.3	2,827	2.45	2.22	904	38	5.8	3.0	9.7
Marion County (part).....	7,884	6,986	4,195	60.0	2,791	2.46	2.22	898	37	5.9	3.1	9.8
Ralls County (part).....	137	131	95	72.5	36	2.32	2.50	6	1	0.0	0.0	0.0
Hardin city, Ray County.....	266	214	156	72.9	58	2.51	3.05	52	4	10.0	6.5	18.3
Harris town, Sullivan County.....	50	30	20	66.7	10	2.10	1.90	20	1	11.8	0.0	28.6
Harrisburg town, Boone County.....	121	101	70	69.3	31	2.71	2.45	20	0	14.4	5.4	29.5
Harrisonville city, Cass County.....	4,144	3,854	2,330	60.5	1,524	2.56	2.37	290	8	4.3	2.7	6.7
Hartsburg town, Boone County.....	59	48	31	64.6	17	2.23	2.00	11	1	10.9	3.0	22.7
Hartville city, Wright County.....	305	232	140	60.3	92	2.25	2.48	73	5	12.0	6.0	19.8
Hartwell CDP, Henry County.....	5	4	4	100.0	0	4.00	0.00	1	0	0.0	0.0	(X)
Harviell CDP, Butler County.....	56	40	29	72.5	11	2.62	2.73	16	2	2.4	3.3	0.0
Harwood village, Vernon County.....	34	19	14	73.7	5	2.64	2.00	15	8	13.6	0.0	37.5
Hawk Point city, Lincoln County.....	288	247	146	59.1	101	2.64	2.66	41	0	10.8	3.9	19.2
Hayti city, Pemiscot County.....	1,376	1,258	581	46.2	677	2.36	2.25	118	4	3.9	1.0	6.2
Hayti Heights city, Pemiscot County.....	244	210	88	41.9	122	2.58	3.27	34	0	3.7	0.0	6.2
Hayward CDP, Pemiscot County.....	56	49	39	79.6	10	2.82	2.10	7	0	0.0	0.0	0.0
Haywood City village, Scott County.....	82	71	53	74.6	18	3.09	2.33	11	0	2.7	1.9	5.3
Hazelwood city, St. Louis County.....	11,730	10,933	6,822	62.4	4,111	2.50	2.07	797	27	4.2	2.4	7.0
Henrietta city, Ray County.....	141	109	72	66.1	37	2.51	2.89	32	0	10.7	7.7	15.9
Herculanum city, Jefferson County.....	1,449	1,309	1,060	81.0	249	2.67	1.94	140	2	3.6	2.4	8.4
Hermann city, Gasconade County.....	1,291	1,047	717	68.5	330	2.34	1.98	244	29	11.0	5.6	21.0
Hermitage city, Hickory County.....	237	200	119	59.5	81	2.12	1.85	37	7	8.5	8.2	8.9
Higbee city, Randolph County.....	273	235	185	78.7	50	2.44	2.32	38	2	0.8	0.5	2.0
Higginsville city, Lafayette County.....	2,234	1,961	1,178	60.1	783	2.40	2.26	273	20	8.9	8.6	9.4
High Hill city, Montgomery County.....	102	85	63	74.1	22	2.35	2.14	17	0	2.3	3.1	0.0
Highlandville city, Christian County.....	380	348	275	79.0	73	2.59	2.73	32	1	4.4	2.1	11.9
High Ridge CDP, Jefferson County.....	1,800	1,688	1,432	84.8	256	2.48	2.82	112	5	3.9	1.8	14.3
Hillsboro city, Jefferson County.....	957	900	558	62.0	342	2.91	2.34	57	3	3.6	3.3	4.2
Hillsdale village, St. Louis County.....	696	487	211	43.3	276	2.86	3.17	209	1	22.7	17.8	26.2
Hoberg village, Lawrence County.....	29	21	15	71.4	6	2.60	2.83	8	0	4.5	0.0	14.3
Holcomb city, Dunklin County.....	279	248	166	66.9	82	2.49	2.70	31	2	4.6	2.3	8.8
Holden city, Johnson County.....	1,060	901	577	64.0	324	2.46	2.40	159	2	8.4	5.8	12.8
Holland town, Pemiscot County.....	112	98	64	65.3	34	2.13	2.74	14	0	0.0	0.0	0.0
Holliday village, Monroe County.....	71	59	49	83.1	10	2.35	2.20	12	1	1.6	0.0	9.1
Hollister city, Taney County.....	2,199	1,847	958	51.9	889	2.36	2.31	352	61	12.1	4.5	19.0
Holt city.....	193	176	121	68.8	55	2.78	2.02	17	0	5.4	0.8	14.1
Clay County (part).....	152	135	104	77.0	31	2.76	2.68	17	0	6.9	1.0	22.5
Clinton County (part).....	41	41	17	41.5	24	2.88	1.17	0	0	0.0	0.0	0.0
Holts Summit city, Callaway County.....	1,572	1,377	935	67.9	442	2.35	2.35	195	4	8.8	3.1	18.9
Homestead village, Ray County.....	77	71	56	78.9	15	2.57	2.73	6	0	1.4	1.8	0.0
Homestown city, Pemiscot County.....	66	53	33	62.3	20	3.00	2.60	13	2	10.2	0.0	23.1
Hopkins city, Nodaway County.....	261	219	166	75.8	53	2.48	2.26	42	0	2.7	1.2	7.0
Horine CDP, Jefferson County.....	326	306	259	84.6	47	2.63	2.98	20	0	2.8	2.2	6.0
Hornersville city, Dunklin County.....	302	275	169	61.5	106	2.49	2.28	27	4	1.8	1.1	2.7
Houston city, Texas County.....	1,060	935	532	56.9	403	2.16	1.98	125	10	7.2	5.5	9.4
Houstonia city, Pettis County.....	95	82	68	82.9	14	2.75	2.36	13	0	4.5	1.4	17.6

Table 12.

Housing Occupancy and Tenure: 2010—Con.

[For information on confidentiality protection, nonsampling error, and definitions, see Selected Appendixes at <www.census.gov/prod/cen2010/cph-1-a.pdf>]

State County Place	Total housing units	Occupied housing units						Vacant housing units				
		Total	Owner occupied		Renter occupied	Average household size		Total	For seasonal, recrea- tional, or occasional use	Vacancy rate		
			Number	Percent of occupied housing units		Owner- occupied units	Renter- occupied units			Available housing	Home- owner	Rental
PLACE—Con.												
Houston Lake city, Platte County.....	119	107	94	87.9	13	2.15	2.54	12	0	3.6	3.1	7.1
Howardville city, New Madrid County.....	192	160	60	37.5	100	2.22	2.50	32	1	0.0	0.0	0.0
Hughesville village, Pettis County.....	75	70	59	84.3	11	2.61	2.64	5	0	4.1	3.3	8.3
Humansville city, Polk County.....	461	366	219	59.8	147	2.59	2.16	95	7	8.1	6.2	10.8
Hume town, Bates County.....	141	122	94	77.0	28	2.93	2.18	19	0	8.1	4.0	20.0
Humphreys village, Sullivan County.....	59	49	30	61.2	19	2.70	1.95	10	0	0.0	0.0	0.0
Hunnewell city, Shelby County.....	97	82	58	70.7	24	2.28	2.17	15	1	2.4	1.7	4.0
Hunter CDP, Carter County.....	76	67	49	73.1	18	2.53	2.44	9	1	6.9	2.0	18.2
Huntleigh city, St. Louis County.....	136	121	110	90.9	11	2.75	2.91	15	3	4.7	5.1	0.0
Huntsdale town, Boone County.....	15	15	10	66.7	5	1.90	2.40	0	0	0.0	0.0	0.0
Huntsville city, Randolph County.....	690	590	404	68.5	186	2.60	2.15	100	0	11.0	2.4	25.3
Hurdland city, Knox County.....	94	75	62	82.7	13	2.15	2.31	19	1	2.6	1.6	7.1
Hurley city, Stone County.....	79	67	50	74.6	17	2.84	2.12	12	1	9.5	7.4	15.0
Iatan village, Platte County.....	22	18	11	61.1	7	2.64	2.29	4	0	0.0	0.0	0.0
Iberia city, Miller County.....	347	287	187	65.2	100	2.60	2.49	60	3	11.0	6.4	18.5
Imperial CDP, Jefferson County.....	1,871	1,769	1,504	85.0	265	2.71	2.34	102	9	3.0	1.6	10.4
Independence city.....	53,834	48,742	32,014	65.7	16,728	2.43	2.25	5,092	144	5.7	2.6	11.0
Clay County (part).....	0	0	0	(X)	0	0.00	0.00	0	0	(X)	(X)	(X)
Jackson County (part).....	53,834	48,742	32,014	65.7	16,728	2.43	2.25	5,092	144	5.7	2.6	11.0
Indian Point village, Stone County.....	716	243	187	77.0	56	2.19	2.11	473	355	31.1	30.1	34.1
Innsbrook village, Warren County.....	1,315	282	275	97.5	7	1.95	2.14	1,033	1,001	6.2	3.8	50.0
Ionia town.....	57	43	32	74.4	11	1.78	2.82	14	0	4.3	5.6	0.0
Benton County (part).....	56	42	31	73.8	11	1.81	2.82	14	0	4.3	5.7	0.0
Pettis County (part).....	1	1	1	100.0	0	1.00	0.00	0	0	0.0	0.0	(X)
Irena village, Worth County.....	8	7	7	100.0	0	2.57	0.00	1	0	0.0	0.0	(X)
Irondale city, Washington County.....	192	160	128	80.0	32	2.83	2.59	32	6	4.7	2.3	13.5
Iron Mountain Lake city, St. Francois County.....	367	295	240	81.4	55	2.50	2.51	72	14	3.0	1.9	8.2
Ironton city, Iron County.....	745	639	389	60.9	250	2.35	1.98	106	4	8.3	4.8	13.1
Irwin CDP, Barton County.....	24	23	17	73.9	6	3.47	1.67	1	0	0.0	0.0	0.0
Jackson city, Cape Girardeau County.....	5,835	5,496	3,741	68.1	1,755	2.60	2.18	339	27	3.5	2.1	6.2
Jacksonville village, Randolph County.....	65	56	50	89.3	6	2.72	2.50	9	0	5.1	2.0	25.0
Jameson town, Daviess County.....	63	50	31	62.0	19	2.35	3.16	13	0	10.7	8.8	13.6
Jamesport city, Daviess County.....	308	230	144	62.6	86	2.28	2.27	78	12	10.6	3.2	21.1
Jamestown town, Moniteau County.....	187	161	118	73.3	43	2.55	1.98	26	0	5.3	3.3	10.4
Jasper city, Jasper County.....	447	365	242	66.3	123	2.62	2.41	82	0	10.0	3.5	20.6
Jefferson City city.....	18,852	17,278	10,085	58.4	7,193	2.36	1.99	1,574	160	4.7	2.1	8.1
Callaway County (part).....	10	10	8	80.0	2	2.50	1.00	0	0	0.0	0.0	0.0
Cole County (part).....	18,842	17,268	10,077	58.4	7,191	2.36	1.99	1,574	160	4.7	2.1	8.1
Jennings city, St. Louis County.....	6,937	5,847	3,379	57.8	2,468	2.51	2.51	1,090	6	7.5	2.6	13.4
Jerico Springs village, Cedar County.....	124	87	72	82.8	15	2.61	2.67	37	2	5.4	4.0	11.8
Jonesburg city, Montgomery County.....	325	281	164	58.4	117	2.41	2.43	44	2	3.8	3.0	4.9
Joplin city.....	23,322	20,860	11,389	54.6	9,471	2.38	2.23	2,462	69	6.0	3.5	9.0
Jasper County (part).....	20,628	18,390	9,772	53.1	8,618	2.36	2.22	2,238	50	6.1	3.6	8.8
Newton County (part).....	2,694	2,470	1,617	65.5	853	2.49	2.25	224	19	5.6	3.0	10.3
Josephville village, St. Charles County.....	140	133	121	91.0	12	2.88	2.25	7	1	0.7	0.0	7.7
Junction City village, Madison County.....	179	150	49	32.7	101	2.59	1.98	29	2	13.3	10.9	14.4
Kahoka city, Clark County.....	1,001	883	578	65.5	305	2.39	2.00	118	5	6.1	1.0	14.4
Kansas City city.....	221,860	192,406	108,090	56.2	84,316	2.47	2.18	29,454	912	8.4	3.8	13.7
Cass County (part).....	27	22	0	0.0	22	0.00	2.36	5	0	18.5	(X)	18.5
Clay County (part).....	47,891	44,371	30,931	69.7	13,440	2.66	2.28	3,520	138	5.6	2.9	11.2
Jackson County (part).....	153,834	129,517	66,272	51.2	63,245	2.37	2.18	24,317	643	9.6	4.3	14.5
Platte County (part).....	20,108	18,496	10,887	58.9	7,609	2.61	1.99	1,612	131	6.4	2.5	11.4
Kearney city, Clay County.....	3,120	2,978	2,293	77.0	685	2.91	2.48	142	8	3.2	1.8	7.5
Kelso village, Scott County.....	243	228	193	84.6	35	2.63	2.26	15	2	2.9	2.5	5.3
Kennett city, Dunklin County.....	4,863	4,377	2,441	55.8	1,936	2.35	2.49	486	15	5.7	2.3	9.7
Keytesville city, Chariton County.....	275	225	142	63.1	83	2.20	1.84	50	5	7.7	2.7	15.2
Kidder city, Caldwell County.....	132	121	86	71.1	35	2.79	2.37	11	1	1.6	1.1	2.8
Kimberling City city, Stone County.....	1,431	1,147	885	77.2	262	2.07	2.17	284	161	8.1	6.2	14.0
Kimmswick city, Jefferson County.....	68	56	46	82.1	10	2.67	3.40	12	0	9.7	9.8	9.1
King City city, Gentry County.....	465	411	258	62.8	153	2.48	2.20	54	3	3.9	0.7	8.9
Kingdom City village, Callaway County.....	55	49	40	81.6	9	2.55	2.89	6	0	3.9	2.4	10.0
Kingston city, Caldwell County.....	133	107	72	67.3	35	2.19	2.06	26	3	6.9	1.4	16.7
Kingsville city, Johnson County.....	114	99	78	78.8	21	2.69	2.81	15	2	10.0	1.3	32.3
Kinloch city, St. Louis County.....	177	105	26	24.8	79	2.96	2.80	72	0	0.9	0.0	1.2
Kirbyville village, Taney County.....	87	77	46	59.7	31	2.33	3.23	10	2	2.5	2.1	3.1
Kirksville city, Adair County.....	7,434	6,714	3,078	45.8	3,636	2.30	2.07	720	34	5.1	2.4	7.2
Kirkwood city, St. Louis County.....	12,895	11,894	9,187	77.2	2,707	2.40	1.94	1,001	85	4.8	2.5	11.8

Table 12.
Housing Occupancy and Tenure: 2010—Con.

[For information on confidentiality protection, nonsampling error, and definitions, see Selected Appendixes at <www.census.gov/prod/cen2010/cph-1-a.pdf>]

State County Place	Total housing units	Occupied housing units						Vacant housing units				
		Total	Owner occupied		Renter occupied	Average household size		Total	For seasonal, recreational, or occasional use	Vacancy rate		
			Number	Percent of occupied housing units		Owner- occupied units	Renter- occupied units			Available housing	Home- owner	Rental
PLACE—Con.												
Kissee Mills CDP, Taney County.....	558	472	387	82.0	85	2.30	2.59	86	27	5.0	3.5	11.5
Knob Noster city, Johnson County.....	1,347	1,147	537	46.8	610	2.62	2.14	200	10	10.9	3.0	16.9
Knox City city, Knox County.....	126	109	85	78.0	24	2.14	1.42	17	4	4.3	0.0	16.7
Koshkonong town, Oregon County.....	102	85	47	55.3	38	2.28	2.76	17	0	5.6	2.1	9.5
LaBarque Creek CDP, Jefferson County.....	582	563	538	95.6	25	2.81	1.64	19	4	0.5	0.4	3.8
La Belle city, Lewis County.....	351	277	173	62.5	104	2.40	1.91	74	11	4.8	3.9	6.3
Laclede city, Linn County.....	197	163	116	71.2	47	2.32	1.62	34	0	2.9	3.3	2.0
Laddonia city, Audrain County.....	274	226	171	75.7	55	2.22	2.44	48	2	4.1	3.4	6.8
La Due village, Henry County.....	24	15	15	100.0	0	1.87	0.00	9	1	5.9	0.0	50.0
Ladue city, St. Louis County.....	3,377	3,169	3,024	95.4	145	2.69	2.52	208	76	2.1	2.1	3.3
La Grange city, Lewis County.....	461	403	286	71.0	117	2.38	2.15	58	9	3.6	2.0	7.1
Lake Annette city, Cass County.....	81	49	39	79.6	10	2.15	1.60	32	21	12.5	13.3	9.1
Lake Lafayette city, Lafayette County.....	167	124	98	79.0	26	2.59	2.81	43	29	4.5	5.7	0.0
Lake Lotawana city, Jackson County.....	1,299	840	716	85.2	124	2.33	2.19	459	375	4.9	3.9	10.6
Lake Mykee Town village, Callaway County.....	135	131	124	94.7	7	2.70	2.14	4	1	0.0	0.0	0.0
Lake Ozark city.....	1,688	715	540	75.5	175	2.26	2.08	973	718	13.5	7.2	28.3
Camden County (part).....	178	65	37	56.9	28	2.16	1.68	113	91	18.3	4.9	31.7
Miller County (part).....	1,510	650	503	77.4	147	2.27	2.16	860	627	12.9	7.4	27.7
Lake St. Louis city, St. Charles County.....	6,197	5,816	4,543	78.1	1,273	2.59	2.17	381	68	3.7	2.9	6.3
Lakeshire city, St. Louis County.....	808	737	235	31.9	502	2.31	1.77	71	2	7.7	1.3	10.5
Lakeside city, Miller County.....	1	0	0	(X)	0	0.00	0.00	1	0	100.0	(X)	100.0
Lake Tapawingo city, Jackson County.....	377	342	314	91.8	28	2.13	2.14	35	11	3.6	3.7	3.4
Lake Tekakwitha village, Jefferson County.....	136	115	103	89.6	12	2.17	2.58	21	8	3.3	3.7	0.0
Lake Viking CDP, Daviess County.....	526	232	218	94.0	14	2.06	2.43	294	284	2.5	2.2	6.7
Lake Waukomis city, Platte County.....	436	401	376	93.8	25	2.18	2.08	35	13	3.1	2.1	16.7
Lake Winnebago city, Cass County.....	496	456	445	97.6	11	2.47	2.82	40	19	3.8	3.2	21.4
Lamar city, Barton County.....	2,099	1,866	1,162	62.3	704	2.40	2.35	233	6	6.0	2.9	10.9
Lamar Heights city, Barton County.....	90	79	48	60.8	31	2.21	2.32	11	1	9.2	0.0	20.5
Lambert village, Scott County.....	19	16	13	81.3	3	2.08	2.33	3	2	0.0	0.0	0.0
La Monte city, Pettis County.....	456	399	233	58.4	166	3.08	2.54	57	3	7.6	4.5	11.6
Lanagan town, McDonald County.....	211	171	106	62.0	65	2.63	2.15	40	2	10.4	4.5	18.3
Lancaster city, Schuyler County.....	367	326	203	62.3	123	2.24	2.22	41	3	4.1	2.4	6.8
La Plata city, Macon County.....	683	584	361	61.8	223	2.29	2.22	99	7	6.5	3.9	10.4
Laredo city, Grundy County.....	128	89	64	71.9	25	2.48	1.56	39	1	2.2	0.0	7.4
La Russell city, Jasper County.....	55	42	31	73.8	11	2.68	2.82	13	0	4.5	3.1	8.3
Lathrop city, Clinton County.....	890	794	535	67.4	259	2.67	2.54	96	2	6.4	3.8	11.3
La Tour CDP, Johnson County.....	30	26	25	96.2	1	2.36	3.00	4	0	3.7	3.8	0.0
Laurie city.....	549	457	248	54.3	209	2.13	1.67	92	13	12.9	8.8	17.4
Camden County (part).....	16	12	12	100.0	0	2.00	0.00	4	2	14.3	14.3	(X)
Morgan County (part).....	533	445	236	53.0	209	2.13	1.67	88	11	12.9	8.5	17.4
Lawson city.....	937	876	619	70.7	257	2.97	2.36	61	4	3.0	2.8	3.6
Clay County (part).....	52	50	44	88.0	6	2.82	3.00	2	0	1.9	0.0	14.3
Ray County (part).....	885	826	575	69.6	251	2.98	2.34	59	4	3.1	3.0	3.3
Leadington city, St. Francois County.....	222	193	101	52.3	92	2.11	2.27	29	4	9.4	1.9	16.4
Leadwood city, St. Francois County.....	530	456	306	67.1	150	2.69	3.05	74	1	6.7	2.5	14.3
Leasburg village, Crawford County.....	155	144	87	60.4	57	2.83	1.61	11	0	4.0	5.4	1.7
Leawood village, Newton County.....	275	259	214	82.6	45	2.55	3.02	16	3	2.6	0.9	10.0
Lebanon city, Laclede County.....	6,728	5,980	3,118	52.1	2,862	2.39	2.34	748	25	7.5	4.4	10.7
Lee's Summit city.....	36,679	34,429	26,313	76.4	8,116	2.78	2.17	2,250	140	4.5	2.4	10.8
Cass County (part).....	751	718	701	97.6	17	2.68	2.41	33	4	3.2	3.2	5.6
Jackson County (part).....	35,928	33,711	25,612	76.0	8,099	2.78	2.17	2,217	136	4.5	2.4	10.8
Leeton city, Johnson County.....	283	232	168	72.4	64	2.43	2.47	51	3	8.2	4.5	16.9
Leisure Lake CDP, Grundy County.....	200	78	71	91.0	7	1.99	2.71	122	99	9.2	10.0	0.0
Lemay CDP, St. Louis County.....	7,610	6,915	5,217	75.4	1,698	2.40	2.24	695	16	4.6	3.0	9.0
Leonard village, Shelby County.....	36	28	26	92.9	2	2.19	2.00	8	5	0.0	0.0	0.0
Leslie village, Franklin County.....	60	50	33	66.0	17	3.27	3.71	10	1	1.9	2.9	0.0
Levasy city, Jackson County.....	47	39	32	82.1	7	2.06	2.43	8	2	4.9	3.0	12.5
Lewis and Clark Village town, Buchanan County.....	63	53	45	84.9	8	2.47	2.63	10	6	3.6	4.3	0.0
Lewistown town, Lewis County.....	288	244	166	68.0	78	2.43	1.68	44	2	4.5	1.7	10.3
Lexington city, Lafayette County.....	2,127	1,867	1,211	64.9	656	2.39	2.36	260	18	9.1	7.5	12.1
Liberal city, Barton County.....	364	319	188	58.9	131	2.48	2.24	45	0	5.3	2.1	9.6
Liberty city, Clay County.....	11,284	10,582	7,739	73.1	2,843	2.72	2.38	702	41	4.6	2.3	10.3
Licking city, Texas County.....	742	634	328	51.7	306	2.36	2.30	108	7	9.4	3.2	15.3
Lilbourn city, New Madrid County.....	554	489	300	61.3	189	2.36	2.54	65	4	3.5	2.0	5.9
Lincoln city, Benton County.....	524	478	311	65.1	167	2.49	2.14	46	2	5.7	3.1	10.2
Linn city, Osage County.....	758	629	303	48.2	326	2.55	2.10	129	5	12.0	3.2	18.9
Linn Creek city, Camden County.....	116	102	71	69.6	31	2.32	2.13	14	1	4.7	2.7	8.8
Linneus city, Linn County.....	149	120	92	76.7	28	2.40	2.04	29	4	3.9	3.1	6.5

Table 12.
Housing Occupancy and Tenure: 2010—Con.

[For information on confidentiality protection, nonsampling error, and definitions, see Selected Appendixes at <www.census.gov/prod/cen2010/cph-1-a.pdf>]

State County Place	Total housing units	Occupied housing units						Vacant housing units				
		Total	Owner occupied		Renter occupied	Average household size		Total	For seasonal, recrea- tional, or occasional use	Vacancy rate		
			Number	Percent of occupied housing units		Owner- occupied units	Renter- occupied units			Available housing	Home- owner	Rental
PLACE—Con.												
Lithium village, Perry County.....	32	28	16	57.1	12	2.88	3.58	4	1	3.3	0.0	7.7
Livonia village, Putnam County.....	47	35	30	85.7	5	2.17	1.80	12	2	0.0	0.0	0.0
Loch Lloyd village, Cass County.....	279	252	248	98.4	4	2.38	2.75	27	9	5.2	5.3	0.0
Lock Springs village, Daviess County.....	30	20	18	90.0	2	2.78	3.50	10	1	12.5	13.6	0.0
Lockwood city, Dade County.....	451	381	255	66.9	126	2.31	2.33	70	4	3.8	2.6	5.9
Lohman city, Cole County.....	79	64	48	75.0	16	2.48	2.75	15	1	2.9	3.8	0.0
Loma Linda town, Newton County.....	327	302	270	89.4	32	2.47	1.81	25	3	5.9	3.6	22.0
Lone Jack city, Jackson County.....	404	378	280	74.1	98	2.82	2.58	26	0	3.8	1.7	9.3
Longtown town, Perry County.....	47	39	35	89.7	4	2.51	3.50	8	1	0.0	0.0	0.0
Louisburg village, Dallas County.....	79	57	40	70.2	17	2.08	2.29	22	3	13.2	14.3	10.5
Louisiana city, Pike County.....	1,732	1,411	916	64.9	495	2.38	2.31	321	21	8.8	5.1	15.0
Lowry City city, St. Clair County.....	326	262	182	69.5	80	2.25	2.14	64	7	7.7	4.7	14.3
Lucerne village, Putnam County.....	51	36	30	83.3	6	2.23	3.00	15	5	2.7	3.2	0.0
Ludlow town, Livingston County.....	96	65	44	67.7	21	2.25	1.81	31	1	13.0	0.0	32.3
Lupus town, Moniteau County.....	23	17	15	88.2	2	1.60	4.50	6	1	10.5	0.0	50.0
Luray village, Clark County.....	39	37	32	86.5	5	2.63	3.00	2	0	0.0	0.0	0.0
McBaine town, Boone County.....	7	6	3	50.0	3	2.00	1.33	1	0	0.0	0.0	0.0
McCord Bend village, Stone County.....	155	114	83	72.8	31	2.36	3.26	41	15	2.5	2.3	3.1
McFall city, Gentry County.....	72	44	36	81.8	8	2.31	1.25	28	3	4.2	2.6	11.1
Mackenzie village, St. Louis County.....	69	65	59	90.8	6	1.97	3.00	4	0	1.5	1.6	0.0
McKittrick town, Montgomery County.....	36	28	23	82.1	5	2.00	3.00	8	0	0.0	0.0	0.0
Macks Creek city, Camden County.....	132	102	69	67.6	33	2.65	1.85	30	3	14.0	4.1	29.8
Macon city, Macon County.....	2,727	2,369	1,481	62.5	888	2.33	2.01	358	28	5.9	3.7	9.2
Madison city, Monroe County.....	281	243	176	72.4	67	2.43	1.90	38	2	7.6	2.8	18.3
Maitland city, Holt County.....	161	144	102	70.8	42	2.46	2.19	17	5	2.7	1.9	4.5
Malden city, Dunklin County.....	2,014	1,780	1,003	56.3	777	2.29	2.40	234	10	5.5	2.3	9.4
Malta Bend town, Saline County.....	110	98	70	71.4	28	2.56	2.54	12	1	1.0	0.0	3.4
Manchester city, St. Louis County.....	7,553	7,239	5,642	77.9	1,597	2.58	2.21	314	18	3.0	1.2	8.9
Mansfield city, Wright County.....	646	568	293	51.6	275	2.33	2.23	78	5	6.7	4.6	8.9
Maplewood city, St. Louis County.....	4,889	4,269	1,783	41.8	2,486	2.27	1.61	620	5	9.6	5.2	12.5
Marble Hill city, Bollinger County.....	705	604	339	56.1	265	2.35	2.29	101	4	6.6	2.8	11.0
Marceline city.....	1,151	970	673	69.4	297	2.40	2.07	181	12	3.7	3.0	5.1
Chariton County (part).....	4	4	4	100.0	0	3.00	0.00	0	0	0.0	0.0	(X)
Linn County (part).....	1,147	966	669	69.3	297	2.40	2.07	181	12	3.7	3.0	5.1
Marionville city, Lawrence County.....	1,018	900	523	58.1	377	2.48	2.28	118	1	6.1	5.9	6.4
Marlborough village, St. Louis County.....	1,456	1,330	181	13.6	1,149	2.18	1.55	126	17	5.2	3.1	5.5
Marquand city, Madison County.....	108	92	57	62.0	35	2.33	2.00	16	2	5.9	6.2	5.4
Marshall city, Saline County.....	5,276	4,741	2,898	61.1	1,843	2.53	2.41	535	22	6.4	3.2	11.0
Marshfield city, Webster County.....	2,918	2,605	1,502	57.7	1,103	2.47	2.48	313	13	8.3	4.5	12.9
Marston city, New Madrid County.....	249	226	125	55.3	101	2.20	2.26	23	2	5.8	1.6	10.6
Marthasville city, Warren County.....	478	431	333	77.3	98	2.75	2.23	47	0	6.5	2.6	17.6
Martinsburg town, Audrain County.....	152	137	98	71.5	39	2.39	1.79	15	2	5.5	3.9	9.3
Maryland Heights city, St. Louis County.....	13,092	12,180	7,136	58.6	5,044	2.37	1.98	912	93	4.9	1.9	8.8
Maryville city, Nodaway County.....	4,543	4,217	1,955	46.4	2,262	2.34	2.01	326	18	4.9	2.9	6.5
Matthews city, New Madrid County.....	267	247	172	69.6	75	2.32	2.11	20	1	3.9	1.1	9.5
Maysville city, DeKalb County.....	496	433	287	66.3	146	2.70	2.02	63	3	4.2	3.7	5.2
Mayview city, Lafayette County.....	92	80	59	73.8	21	2.71	2.48	12	2	3.6	0.0	12.5
Meadville city, Linn County.....	204	183	152	83.1	31	2.63	2.03	21	3	5.7	2.6	18.4
Mehlville CDP, St. Louis County.....	13,651	12,858	8,622	67.1	4,236	2.31	1.95	793	43	3.9	1.7	8.2
Memphis city, Scotland County.....	994	813	548	67.4	265	2.24	1.95	181	12	5.9	4.2	9.5
Mendon city, Chariton County.....	104	81	66	81.5	15	2.15	1.93	23	3	1.2	0.0	6.3
Mercer town, Mercer County.....	183	149	110	73.8	39	2.22	1.90	34	1	9.7	1.8	26.4
Merriam Woods village, Taney County.....	842	671	454	67.7	217	2.47	2.95	171	37	8.8	7.4	11.4
Merwin village, Bates County.....	31	25	21	84.0	4	2.33	2.25	6	0	0.0	0.0	0.0
Meta city, Osage County.....	115	96	77	80.2	19	2.42	2.05	19	3	5.8	2.5	17.4
Metz town, Vernon County.....	31	22	19	86.4	3	2.21	2.33	9	2	0.0	0.0	0.0
Mexico city, Audrain County.....	5,272	4,727	2,911	61.6	1,816	2.34	2.32	545	20	6.1	3.8	9.4
Miami city, Saline County.....	73	60	52	86.7	8	2.96	2.63	13	5	1.6	0.0	11.1
Middletown town, Montgomery County.....	104	79	63	79.7	16	2.24	1.63	25	2	7.0	6.0	10.5
Milan city, Sullivan County.....	845	746	427	57.2	319	2.60	2.51	99	3	5.9	4.2	7.9
Millford village, Barton County.....	23	14	11	78.6	3	1.55	3.00	9	0	0.0	0.0	0.0
Millard village, Adair County.....	45	40	32	80.0	8	2.09	2.75	5	0	4.8	3.0	11.1
Miller city, Lawrence County.....	363	290	211	72.8	79	2.33	2.62	73	4	10.4	2.7	26.2
Mill Spring village, Wayne County.....	106	81	59	72.8	22	2.29	2.45	25	0	5.8	0.0	18.5
Milo village, Vernon County.....	36	32	27	84.4	5	3.00	1.80	4	0	0.0	0.0	0.0
Mindenmines city, Barton County.....	167	133	95	71.4	38	2.79	2.63	34	1	4.3	2.1	9.5
Mine La Motte CDP, Madison County.....	202	139	121	87.1	18	2.55	2.17	63	51	2.8	0.8	14.3
Miner city.....	429	389	285	73.3	104	2.48	2.25	40	3	3.2	2.1	6.3
Mississippi County (part).....	0	0	0	(X)	0	0.00	0.00	0	0	(X)	(X)	(X)
Scott County (part).....	429	389	285	73.3	104	2.48	2.25	40	3	3.2	2.1	6.3

Table 12.
Housing Occupancy and Tenure: 2010—Con.

[For information on confidentiality protection, nonsampling error, and definitions, see Selected Appendixes at <www.census.gov/prod/cen2010/cph-1-a.pdf>]

State County Place	Total housing units	Occupied housing units						Vacant housing units				
		Total	Owner occupied		Renter occupied	Average household size		Total	For seasonal, recrea- tional, or occasional use	Vacancy rate		
			Number	Percent of occupied housing units		Owner- occupied units	Renter- occupied units			Available housing	Home- owner	Rental
PLACE—Con.												
Mineral Point town, Washington County.....	131	124	77	62.1	47	2.96	2.62	7	0	4.6	0.0	11.3
Miramiguoa Park village, Franklin County.....	68	50	46	92.0	4	2.43	2.00	18	12	5.7	6.1	0.0
Missouri City city, Clay County.....	133	116	93	80.2	23	2.23	2.61	17	0	4.1	2.1	11.5
Moberly city, Randolph County.....	5,687	4,960	2,946	59.4	2,014	2.41	2.24	727	13	7.2	3.6	12.1
Mokane city, Callaway County.....	87	73	54	74.0	19	2.39	2.95	14	0	9.9	6.9	17.4
Moline Acres city, St. Louis County.....	1,043	942	622	66.0	320	2.58	2.61	101	4	3.9	2.0	7.2
Monett city.....	3,828	3,405	2,050	60.2	1,355	2.64	2.46	423	24	6.7	4.1	10.2
Barry County (part).....	2,531	2,214	1,177	53.2	1,037	2.66	2.39	317	18	7.2	4.7	10.0
Lawrence County (part).....	1,297	1,191	873	73.3	318	2.60	2.69	106	6	5.5	3.3	11.1
Monroe City city.....	1,189	1,036	671	64.8	365	2.43	2.20	153	7	7.5	1.9	16.4
Marion County (part).....	205	191	133	69.6	58	2.43	2.12	14	0	2.5	1.4	4.9
Monroe County (part).....	973	834	533	63.9	301	2.43	2.20	139	7	8.6	2.0	18.6
Ralls County (part).....	11	11	5	45.5	6	3.00	2.67	0	0	0.0	0.0	0.0
Montgomery City city, Montgomery County..	1,279	1,141	741	64.9	400	2.41	2.28	138	3	5.7	4.3	8.2
Monticello village, Lewis County.....	49	42	41	97.6	1	2.12	3.00	7	0	4.5	2.4	50.0
Montier CDP, Shannon County.....	38	37	26	70.3	11	2.58	2.82	1	0	0.0	0.0	0.0
Montrose city, Henry County.....	224	192	140	72.9	52	2.15	1.60	32	0	6.5	2.6	16.1
Mooreville village, Livingston County.....	48	42	34	81.0	8	2.00	2.88	6	1	0.0	0.0	0.0
Morehouse city, New Madrid County.....	499	426	284	66.7	142	2.41	2.04	73	0	4.7	1.7	10.1
Morley city, Scott County.....	323	284	221	77.8	63	2.42	2.49	39	2	5.6	3.5	12.5
Morrison city, Gasconade County.....	72	52	41	78.8	11	2.90	1.82	20	0	21.2	22.6	15.4
Morrisville town, Polk County.....	166	153	104	68.0	49	2.73	2.12	13	0	3.8	1.0	9.3
Mosby city, Clay County.....	87	72	54	75.0	18	2.69	2.50	15	0	6.4	3.6	13.6
Moscow Mills city, Lincoln County.....	979	873	608	69.6	265	2.78	2.89	106	4	8.2	1.8	20.1
Mound City city, Holt County.....	598	514	345	67.1	169	2.26	1.95	84	11	2.8	2.5	3.4
Moundville town, Vernon County.....	57	49	39	79.6	10	2.46	2.80	8	1	2.0	0.0	9.1
Mountain Grove city.....	2,290	2,008	1,105	55.0	903	2.33	2.35	282	10	7.0	4.1	10.2
Texas County (part).....	77	74	63	85.1	11	2.52	2.73	3	1	2.6	3.1	0.0
Wright County (part).....	2,213	1,934	1,042	53.9	892	2.32	2.35	279	9	7.1	4.2	10.3
Mountain View city, Howell County.....	1,288	1,151	631	54.8	520	2.41	2.11	137	5	6.3	4.5	8.5
Mount Leonard town, Saline County.....	33	30	21	70.0	9	2.86	3.00	3	1	3.2	4.5	0.0
Mount Moriah town, Harrison County.....	69	43	37	86.0	6	2.14	1.33	26	3	0.0	0.0	0.0
Mount Vernon city, Lawrence County.....	2,013	1,810	1,059	58.5	751	2.35	2.26	203	12	5.3	3.6	7.6
Murphy CDP, Jefferson County.....	3,750	3,542	2,800	79.1	742	2.47	2.38	208	7	3.4	1.8	9.0
Napoleon city, Lafayette County.....	98	85	62	72.9	23	2.55	2.78	13	2	2.3	3.1	0.0
Naylor city, Ripley County.....	290	270	197	73.0	73	2.41	2.16	20	0	3.6	3.4	3.9
Neck City city, Jasper County.....	81	68	58	85.3	10	2.76	2.60	13	1	2.8	1.6	9.1
Neelyville city, Butler County.....	213	181	107	59.1	74	2.59	2.78	32	1	4.2	1.8	7.5
Nelson city, Saline County.....	91	78	67	85.9	11	2.58	1.73	13	0	1.3	1.4	0.0
Neosho city, Newton County.....	4,998	4,457	2,701	60.6	1,756	2.61	2.46	541	14	5.8	4.1	8.3
Nevada city, Vernon County.....	4,018	3,491	1,838	52.6	1,653	2.23	2.09	527	10	9.7	4.0	15.5
Newark village, Knox County.....	60	47	33	70.2	14	1.88	2.29	13	3	1.9	2.8	0.0
New Bloomfield city, Callaway County.....	283	256	166	64.8	90	2.72	2.42	27	1	4.1	0.0	10.9
Newburg city, Phelps County.....	271	197	126	64.0	71	2.41	2.34	74	1	11.3	0.8	25.3
New Cambria city, Macon County.....	108	84	65	77.4	19	2.49	1.74	24	2	5.6	1.5	17.4
New Florence city, Montgomery County.....	302	257	176	68.5	81	2.63	2.77	45	1	7.2	4.3	12.8
New Franklin city, Howard County.....	545	496	307	61.9	189	2.53	1.65	49	1	3.5	1.6	6.4
New Hampton city, Harrison County.....	153	123	82	66.7	41	2.40	2.29	30	3	9.2	4.5	17.3
New Haven city, Franklin County.....	905	818	594	72.6	224	2.49	2.33	87	4	6.7	5.4	10.0
New London city, Ralls County.....	467	417	283	67.9	134	2.29	2.43	50	1	4.1	1.7	8.7
New Madrid city, New Madrid County.....	1,424	1,276	758	59.4	518	2.38	2.28	148	21	4.8	2.2	8.4
New Melle city, St. Charles County.....	195	179	165	92.2	14	2.58	3.50	16	2	3.2	1.2	22.2
Newtonia town, Newton County.....	84	74	57	77.0	17	2.42	3.59	10	0	5.1	4.9	5.6
Newtown town, Sullivan County.....	89	74	34	45.9	40	2.38	2.55	15	1	3.7	0.0	7.0
Niangua city, Webster County.....	200	174	111	63.8	63	2.37	2.25	26	1	6.6	4.7	9.9
Nixa city, Christian County.....	7,871	7,264	4,905	67.5	2,359	2.67	2.41	607	22	6.2	3.5	11.2
Noel city, McDonald County.....	731	616	259	42.0	357	3.04	2.93	115	16	4.6	2.6	6.1
Norborne city, Carroll County.....	367	306	230	75.2	76	2.39	2.08	61	7	5.8	4.9	8.4
Normandy city, St. Louis County.....	2,240	1,942	777	40.0	1,165	2.49	2.23	298	1	10.4	2.6	15.0
North Kansas City city, Clay County.....	2,565	2,361	643	27.2	1,718	1.86	1.75	204	10	6.0	3.0	7.1
North Lilbourn village, New Madrid County...	30	22	18	81.8	4	2.06	3.00	8	0	4.2	0.0	20.0
Northmoor city, Platte County.....	159	134	82	61.2	52	2.34	2.35	25	0	10.1	3.5	18.8
Northwoods city, St. Louis County.....	1,817	1,651	1,252	75.8	399	2.38	2.91	166	1	4.9	3.0	10.3
Norwood city, Wright County.....	277	241	128	53.1	113	3.08	2.40	36	3	6.8	4.4	9.4
Norwood Court town, St. Louis County.....	582	530	50	9.4	480	2.44	1.74	52	1	7.2	0.0	7.9
Novelty village, Knox County.....	68	61	55	90.2	6	2.20	3.00	7	3	3.2	3.5	0.0
Novinger city, Adair County.....	246	206	160	77.7	46	2.28	1.98	40	0	4.6	0.6	16.4

Table 12.

Housing Occupancy and Tenure: 2010—Con.

[For information on confidentiality protection, nonsampling error, and definitions, see Selected Appendixes at <www.census.gov/prod/cen2010/cph-1-a.pdf>]

State County Place	Total housing units	Occupied housing units						Vacant housing units				
		Total	Owner occupied		Renter occupied	Average household size		Total	For seasonal, recrea- tional, or occasional use	Vacancy rate		
			Number	Percent of occupied housing units		Owner- occupied units	Renter- occupied units			Available housing	Home- owner	Rental
PLACE—Con.												
Oak Grove city.....	2,990	2,791	1,673	59.9	1,118	2.87	2.59	199	9	4.4	3.0	6.5
Jackson County (part).....	2,953	2,756	1,638	59.4	1,118	2.87	2.59	197	8	4.5	3.0	6.5
Lafayette County (part).....	37	35	35	100.0	0	3.11	0.00	2	1	2.8	2.8	(X)
Oak Grove Village village, Franklin County...	243	216	105	48.6	111	2.51	2.21	27	3	8.5	0.0	15.3
Oakland city, St. Louis County.....	494	452	401	88.7	51	2.44	2.33	42	1	5.2	4.0	13.6
Oak Ridge town, Cape Girardeau County....	107	90	72	80.0	18	2.75	2.50	17	2	6.3	5.3	10.0
Oaks village, Clay County.....	57	54	47	87.0	7	2.40	2.29	3	0	1.8	2.0	0.0
Oakview village, Clay County.....	165	156	140	89.7	16	2.47	1.81	9	1	1.9	1.4	5.9
Oakville CDP, St. Louis County.....	14,314	13,788	11,830	85.8	1,958	2.71	2.02	526	39	2.3	1.2	8.8
Oakwood village, Clay County.....	80	78	72	92.3	6	2.39	2.17	2	0	2.5	1.4	14.3
Oakwood Park village, Clay County.....	84	84	75	89.3	9	2.24	2.22	0	0	0.0	0.0	0.0
Odessa city, Lafayette County.....	2,280	2,077	1,318	63.5	759	2.64	2.32	203	6	5.4	2.8	9.7
O'Fallon city, St. Charles County.....	29,376	28,234	23,375	82.8	4,859	2.90	2.30	1,142	50	2.8	1.7	7.5
Old Appleton town, Cape Girardeau County.	31	27	22	81.5	5	2.91	4.20	4	1	6.9	4.3	16.7
Old Jamestown CDP, St. Louis County.....	7,450	7,088	6,726	94.9	362	2.68	2.97	362	13	3.0	2.7	8.1
Old Monroe city, Lincoln County.....	113	102	74	72.5	28	2.58	2.64	11	0	5.6	3.9	9.7
Olean town, Miller County.....	67	57	35	61.4	22	2.17	2.36	10	0	8.1	2.8	15.4
Olivette city, St. Louis County.....	3,275	3,068	2,379	77.5	689	2.55	2.42	207	23	4.6	2.4	11.6
Olympian Village city, Jefferson County.....	264	246	208	84.6	38	3.13	3.21	18	0	3.5	3.2	5.0
Oran city, Scott County.....	566	518	343	66.2	175	2.62	2.26	48	4	4.4	2.8	7.4
Oregon city, Holt County.....	401	356	281	78.9	75	2.35	1.92	45	0	5.1	1.1	17.6
Oronogo city, Jasper County.....	821	772	654	84.7	118	3.07	3.18	49	2	2.0	1.8	3.3
Orrick city, Ray County.....	364	319	229	71.8	90	2.73	2.36	45	0	6.5	3.8	12.6
Osage Beach city.....	5,261	2,038	1,309	64.2	729	2.06	2.01	3,223	2,599	16.0	9.3	25.8
Camden County (part).....	5,075	1,888	1,231	65.2	657	2.09	2.08	3,187	2,588	16.4	9.3	27.1
Miller County (part).....	186	150	78	52.0	72	1.67	1.42	36	11	10.7	10.2	11.1
Osborn city.....	209	192	143	74.5	49	2.31	1.90	17	0	3.0	2.7	3.9
Clinton County (part).....	23	21	19	90.5	2	2.32	2.50	2	0	4.5	0.0	33.3
DeKalb County (part).....	186	171	124	72.5	47	2.31	1.87	15	0	2.8	3.1	2.1
Osceola city, St. Clair County.....	502	394	214	54.3	180	2.24	2.02	108	15	10.7	9.6	12.0
Osgood village, Sullivan County.....	31	19	15	78.9	4	2.67	2.00	12	1	0.0	0.0	0.0
Otterville city, Cooper County.....	224	190	140	73.7	50	2.34	2.54	34	0	6.4	3.4	13.6
Overland city, St. Louis County.....	7,356	6,717	4,677	69.6	2,040	2.35	2.44	639	21	4.6	3.4	7.3
Owensville city, Gasconade County.....	1,280	1,081	673	62.3	408	2.33	2.33	199	13	8.3	4.1	14.5
Oxly CDP, Ripley County.....	92	85	68	80.0	17	2.29	2.59	7	0	1.2	0.0	5.6
Ozark city, Christian County.....	7,311	6,603	3,822	57.9	2,781	2.78	2.48	708	18	7.4	4.2	11.4
Ozora CDP, Ste. Genevieve County.....	84	77	65	84.4	12	2.42	2.08	7	2	1.3	1.5	0.0
Pacific city.....	2,645	2,368	1,534	64.8	834	2.58	2.22	277	4	7.9	3.2	15.3
Franklin County (part).....	2,639	2,363	1,530	64.7	833	2.58	2.22	276	4	7.9	3.2	15.3
St. Louis County (part).....	6	5	4	80.0	1	2.75	1.00	1	0	0.0	0.0	0.0
Pagedale city, St. Louis County.....	1,461	1,179	617	52.3	562	2.61	2.99	282	6	12.4	5.2	19.1
Palmyra city, Marion County.....	1,557	1,425	965	67.7	460	2.49	2.15	132	8	4.1	2.1	8.1
Paris city, Monroe County.....	643	528	367	69.5	161	2.31	1.76	115	26	5.0	4.1	6.9
Parkdale village, Jefferson County.....	75	73	67	91.8	6	2.37	1.83	2	0	2.7	0.0	25.0
Park Hills city, St. Francois County.....	3,943	3,551	1,840	51.8	1,711	2.60	2.26	392	6	6.0	3.1	9.0
Parkville city, Platte County.....	2,126	1,974	1,475	74.7	499	2.88	1.82	152	15	4.6	3.5	7.9
Parkway village, Franklin County.....	217	193	102	52.8	91	2.75	1.74	24	2	7.2	4.7	9.9
Parma city, New Madrid County.....	342	283	147	51.9	136	2.37	2.68	59	2	11.3	4.5	17.6
Parnell city, Nodaway County.....	127	90	55	61.1	35	2.45	1.60	37	0	10.0	0.0	22.2
Pasadena Hills city, St. Louis County.....	470	433	313	72.3	120	2.32	1.69	37	2	4.2	3.7	5.5
Pasadena Park village, St. Louis County.....	232	221	192	86.9	29	2.04	2.69	11	0	1.3	1.0	3.3
Pascola village, Pemiscot County.....	55	48	33	68.8	15	2.27	2.20	7	1	0.0	0.0	0.0
Passaic town, Bates County.....	14	12	9	75.0	3	2.56	3.67	2	0	0.0	0.0	0.0
Pattonsburg city, Daviess County.....	118	99	63	63.6	36	2.24	2.36	19	0	6.5	4.5	10.0
Paynesville village, Pike County.....	38	34	30	88.2	4	2.33	1.75	4	0	0.0	0.0	0.0
Peaceful Village village, Jefferson County....	4	4	2	50.0	2	2.00	2.50	0	0	0.0	0.0	0.0
Peculiar city, Cass County.....	1,816	1,704	1,269	74.5	435	2.77	2.52	112	1	4.7	3.1	9.1
Pendleton village, Warren County.....	15	14	10	71.4	4	2.90	3.50	1	0	0.0	0.0	0.0
Penermon village, Stoddard County.....	34	33	18	54.5	15	1.67	2.27	1	0	2.9	0.0	6.3
Perry city, Ralls County.....	436	323	238	73.7	85	2.13	2.18	113	61	8.6	4.3	18.9
Perryville city, Perry County.....	3,588	3,288	2,149	65.4	1,139	2.49	2.28	300	13	5.0	3.0	8.5
Pevely city, Jefferson County.....	2,318	2,128	1,438	67.6	690	2.69	2.34	190	2	5.9	3.6	10.3
Phelps City CDP, Atchison County.....	14	10	8	80.0	2	2.75	1.00	4	0	0.0	0.0	0.0
Phillipsburg village, Laclede County.....	82	72	47	65.3	25	2.49	3.40	10	0	4.0	4.1	3.8
Pickering town, Nodaway County.....	92	70	52	74.3	18	2.21	2.50	22	1	0.0	0.0	0.0
Piedmont city, Wayne County.....	993	823	483	58.7	340	2.38	2.23	170	20	6.8	2.6	12.3
Pierce City city.....	602	538	341	63.4	197	2.49	2.22	64	1	6.9	2.5	13.5
Barry County (part).....	0	0	0	(X)	0	0.00	0.00	0	0	(X)	(X)	(X)
Lawrence County (part).....	602	538	341	63.4	197	2.49	2.22	64	1	6.9	2.5	13.5

Table 12.

Housing Occupancy and Tenure: 2010—Con.

[For information on confidentiality protection, nonsampling error, and definitions, see Selected Appendixes at <www.census.gov/prod/cen2010/cph-1-a.pdf>]

State County Place	Total housing units	Occupied housing units						Vacant housing units				
		Total	Owner occupied		Renter occupied	Average household size		Total	For seasonal, recrea- tional, or occasional use	Vacancy rate		
			Number	Percent of occupied housing units		Owner- occupied units	Renter- occupied units			Available housing	Home- owner	Rental
PLA—Con.												
Pierpont village, Boone County.....	32	32	30	93.8	2	2.40	2.00	0	0	0.0	0.0	0.0
Pilot Grove city, Cooper County.....	334	304	218	71.7	86	2.33	2.31	30	1	3.8	3.5	4.4
Pilot Knob city, Iron County.....	392	335	180	53.7	155	2.28	2.17	57	2	10.4	2.7	18.0
Pine Lawn city, St. Louis County.....	1,606	1,189	608	51.1	581	2.47	3.05	417	0	11.0	4.9	16.7
Pineville city, McDonald County.....	357	287	179	62.4	108	2.68	2.55	70	20	8.5	3.2	16.3
Pinhook village, Mississippi County.....	19	17	13	76.5	4	2.00	1.00	2	2	0.0	0.0	0.0
Plato village, Texas County.....	48	41	26	63.4	15	2.42	3.07	7	1	4.7	3.7	6.3
Platte City city, Platte County.....	2,214	1,975	918	46.5	1,057	2.53	2.09	239	11	8.8	2.5	13.6
Platte Woods city, Platte County.....	173	163	152	93.3	11	2.32	2.91	10	1	2.4	1.3	14.3
Plattsburg city, Clinton County.....	1,080	936	666	71.2	270	2.44	2.35	144	2	8.3	4.7	15.9
Pleasant Hill city.....	3,169	2,959	2,093	70.7	866	2.83	2.42	210	8	3.9	2.8	6.4
Cass County (part).....	3,167	2,957	2,092	70.7	865	2.83	2.42	210	8	3.9	2.8	6.4
Jackson County (part).....	2	2	1	50.0	1	2.00	4.00	0	0	0.0	0.0	0.0
Pleasant Hope city, Polk County.....	275	243	159	65.4	84	2.64	2.32	32	2	7.6	4.2	13.4
Pleasant Valley city, Clay County.....	1,284	1,195	793	66.4	402	2.36	2.47	89	6	5.1	1.4	11.8
Plevna CDP, Knox County.....	24	16	15	93.8	1	1.33	1.00	8	6	0.0	0.0	0.0
Pocahontas town, Cape Girardeau County...	52	44	36	81.8	8	2.67	2.25	8	1	4.3	5.1	0.0
Pollock village, Sullivan County.....	49	39	18	46.2	21	2.17	2.38	10	0	9.3	0.0	16.0
Polo city, Caldwell County.....	256	229	147	64.2	82	2.62	2.17	27	0	5.3	2.6	9.9
Pomona CDP, Howell County.....	236	206	145	70.4	61	2.43	2.59	30	1	6.8	1.4	17.6
Pontiac CDP, Ozark County.....	189	88	84	95.5	4	1.98	2.25	101	85	5.4	4.5	20.0
Poplar Bluff city, Butler County.....	8,038	7,181	3,711	51.7	3,470	2.30	2.25	857	19	4.5	2.7	6.4
Portage Des Sioux city, St. Charles County..	166	136	116	85.3	20	2.51	1.85	30	7	7.4	4.1	23.1
Portageville city.....	1,409	1,346	765	56.8	581	2.45	2.26	63	3	1.5	0.6	2.7
New Madrid County (part).....	1,409	1,346	765	56.8	581	2.45	2.26	63	3	1.5	0.6	2.7
Pemiscot County (part).....	0	0	0	(X)	0	0.00	0.00	0	0	(X)	(X)	(X)
Potosi city, Washington County.....	1,230	1,114	547	49.1	567	2.34	2.12	116	7	5.8	3.7	7.8
Powersville village, Putnam County.....	53	33	29	87.9	4	1.90	1.25	20	4	0.0	0.0	0.0
Prairie Home city, Cooper County.....	132	121	90	74.4	31	2.28	2.42	11	0	4.0	4.3	3.1
Prathersville village, Clay County.....	61	56	52	92.9	4	2.23	2.00	5	0	6.7	5.5	20.0
Preston village, Hickory County.....	121	104	78	75.0	26	2.12	2.23	17	3	3.7	2.5	7.1
Princeton city, Mercer County.....	632	525	311	59.2	214	2.19	2.03	107	9	7.4	3.7	12.2
Purcell city, Jasper County.....	162	142	120	84.5	22	2.73	3.64	20	2	4.0	3.2	8.0
Purdin city, Linn County.....	99	79	58	73.4	21	2.69	1.62	20	2	6.0	4.9	8.7
Purdy city, Barry County.....	452	399	245	61.4	154	2.81	2.66	53	4	4.9	2.0	9.4
Puxico city, Stoddard County.....	429	364	235	64.6	129	2.31	2.38	65	7	6.2	4.9	8.5
Queen City city, Schuyler County.....	311	256	177	69.1	79	2.21	2.01	55	2	3.0	0.6	8.0
Quitman town, Nodaway County.....	27	23	19	82.6	4	2.11	1.25	4	0	0.0	0.0	0.0
Qulin city, Butler County.....	244	202	115	56.9	87	2.17	2.33	42	4	8.6	5.7	12.1
Randolph village, Clay County.....	26	24	14	58.3	10	2.29	2.00	2	0	4.0	6.7	0.0
Ravanna CDP, Mercer County.....	50	41	37	90.2	4	2.38	2.50	9	1	2.4	2.6	0.0
Ravenwood town, Nodaway County.....	208	185	121	65.4	64	2.47	2.20	23	0	6.6	0.8	15.8
Raymondville town, Texas County.....	189	157	127	80.9	30	2.25	2.57	32	2	8.7	3.1	26.8
Raymore city, Cass County.....	7,421	7,001	5,677	81.1	1,324	2.78	2.40	420	13	4.3	2.9	9.5
Raytown city, Jackson County.....	13,276	12,104	8,659	71.5	3,445	2.40	2.37	1,172	31	6.3	3.0	13.6
Rayville village, Ray County.....	75	68	54	79.4	14	3.39	2.86	7	1	1.4	0.0	6.7
Rea city, Andrew County.....	25	25	24	96.0	1	1.92	4.00	0	0	0.0	0.0	0.0
Redings Mill village, Newton County.....	74	64	57	89.1	7	2.47	1.43	10	2	4.3	1.7	22.2
Reeds town, Jasper County.....	40	35	30	85.7	5	2.77	2.40	5	1	5.4	3.2	16.7
Reeds Spring city, Stone County.....	453	374	233	62.3	141	2.52	2.30	79	4	10.5	7.4	15.6
Renick village, Randolph County.....	75	70	57	81.4	13	2.39	2.77	5	0	4.1	0.0	18.8
Rensselaer village, Ralls County.....	87	78	73	93.6	5	2.66	3.80	9	0	4.9	3.9	16.7
Republic city.....	6,139	5,516	3,705	67.2	1,811	2.66	2.60	623	12	7.9	3.3	16.0
Christian County (part).....	33	30	30	100.0	0	2.77	0.00	3	0	0.0	0.0	(X)
Greene County (part).....	6,106	5,486	3,675	67.0	1,811	2.66	2.60	620	12	7.9	3.3	16.0
Revere town, Clark County.....	41	36	30	83.3	6	2.07	2.83	5	0	4.9	3.2	10.0
Rhineland town, Montgomery County.....	65	60	52	86.7	8	2.33	2.63	5	2	3.2	3.7	0.0
Richards town, Vernon County.....	44	36	29	80.6	7	2.62	2.86	8	1	5.3	0.0	22.2
Rich Hill city, Bates County.....	701	567	418	73.7	149	2.50	2.34	134	8	7.3	4.7	13.8
Richland city.....	926	804	497	61.8	307	2.38	2.09	122	4	4.9	2.7	8.3
Camden County (part).....	54	48	34	70.8	14	2.68	1.86	6	0	0.0	0.0	0.0
Laclede County (part).....	56	53	17	32.1	36	2.29	2.61	3	1	3.6	0.0	5.3
Pulaski County (part).....	816	703	446	63.4	257	2.36	2.04	113	3	5.4	3.0	9.2
Richmond city, Ray County.....	2,777	2,430	1,428	58.8	1,002	2.40	2.17	347	11	6.5	3.9	10.0
Richmond Heights city, St. Louis County.....	4,680	4,244	2,418	57.0	1,826	2.29	1.65	436	40	5.7	2.8	9.3
Ridgely village, Platte County.....	41	38	29	76.3	9	2.93	2.11	3	0	0.0	0.0	0.0
Ridgeway city, Harrison County.....	242	197	132	67.0	65	2.30	2.46	45	7	1.0	1.5	0.0
Risco city, New Madrid County.....	169	149	118	79.2	31	2.31	2.35	20	0	5.7	2.5	16.2
Ritchey town, Newton County.....	38	32	27	84.4	5	2.44	3.20	6	0	0.0	0.0	0.0

Table 12.

Housing Occupancy and Tenure: 2010—Con.

[For information on confidentiality protection, nonsampling error, and definitions, see Selected Appendixes at <www.census.gov/prod/cen2010/cph-1-a.pdf>]

State County Place	Total housing units	Occupied housing units						Vacant housing units					
		Total	Owner occupied		Renter occupied	Average household size		Total	For seasonal, recrea- tional, or occasional use	Vacancy rate			
			Number	Percent of occupied housing units		Owner- occupied units	Renter- occupied units			Available housing	Home- owner	Rental	
PLACE—Con.													
River Bend village, Jackson County.....	5	5	5	100.0	0	2.00	0.00	0	0	0.0	0.0	(X)	
Riverside city, Platte County.....	1,499	1,308	384	29.4	924	2.53	2.01	191	4	11.3	2.3	14.5	
Riverview village, St. Louis County.....	1,368	1,125	558	49.6	567	2.50	2.57	243	4	9.2	5.5	12.5	
Riverview Estates village, Cass County.....	29	28	27	96.4	1	2.96	2.00	1	0	0.0	0.0	0.0	
Rives town, Dunklin County.....	35	30	22	73.3	8	2.18	1.88	5	1	3.2	0.0	11.1	
Rochepoint city, Boone County.....	128	121	77	63.6	44	2.01	1.89	7	0	1.6	2.5	0.0	
Rockaway Beach city, Taney County.....	528	365	218	59.7	147	2.26	2.20	163	50	9.6	9.9	9.2	
Rock Hill city, St. Louis County.....	2,217	2,064	1,587	76.9	477	2.28	2.13	153	7	4.0	2.6	8.4	
Rock Port city, Atchison County.....	667	588	407	69.2	181	2.29	1.82	79	2	5.6	3.1	10.8	
Rockville city, Bates County.....	103	72	42	58.3	30	2.45	2.10	31	12	8.0	2.0	16.7	
Rogersville city.....	1,240	1,138	645	56.7	493	2.85	2.51	102	5	6.1	2.7	10.3	
Greene County (part).....	121	105	34	32.4	71	2.59	2.72	16	3	7.6	2.6	10.1	
Webster County (part).....	1,119	1,033	611	59.1	422	2.86	2.47	86	2	6.0	2.7	10.3	
Rolla city, Phelps County.....	8,339	7,574	3,173	41.9	4,401	2.42	2.11	765	25	6.2	3.7	8.0	
Roscoe village, St. Clair County.....	81	51	40	78.4	11	2.58	1.91	30	22	5.4	0.0	21.4	
Rosebud city, Gasconade County.....	197	179	142	79.3	37	2.37	1.97	18	0	5.3	1.4	17.4	
Rosendale city, Andrew County.....	74	50	38	76.0	12	2.84	2.92	24	0	8.6	8.9	7.7	
Rothville village, Chariton County.....	47	37	28	75.7	9	2.75	2.44	10	0	2.6	3.4	0.0	
Rush Hill village, Audrain County.....	69	60	48	80.0	12	2.71	1.75	9	2	0.0	0.0	0.0	
Rushville town, Buchanan County.....	127	112	85	75.9	27	2.72	2.67	15	1	6.7	2.3	18.2	
Russellville city, Cole County.....	360	323	228	70.6	95	2.56	2.36	37	0	5.5	3.8	9.3	
Rutledge town, Scotland County.....	69	38	34	89.5	4	3.00	1.75	31	7	17.0	5.6	54.5	
Saddlebrooke village.....	87	77	72	93.5	5	2.58	3.20	10	2	3.6	3.8	0.0	
Christian County (part).....	74	66	62	93.9	4	2.31	3.25	8	1	4.1	4.3	0.0	
Taney County (part).....	13	11	10	90.9	1	4.30	3.00	2	1	0.0	0.0	0.0	
Saginaw village, Newton County.....	138	129	100	77.5	29	2.35	2.14	9	1	1.5	0.0	6.5	
St. Ann city, St. Louis County.....	6,496	5,894	3,322	56.4	2,572	2.35	2.03	602	12	6.2	3.0	10.2	
St. Charles city, St. Charles County.....	28,590	26,715	17,313	64.8	9,402	2.45	2.00	1,875	117	4.9	2.0	9.7	
St. Clair city, Franklin County.....	2,142	1,908	1,023	53.6	885	2.58	2.25	234	10	5.4	4.1	6.9	
St. Clement CDP, Pike County.....	33	30	17	56.7	13	3.41	1.54	3	0	6.3	5.6	7.1	
St. Cloud village, Crawford County.....	21	18	13	72.2	5	2.15	2.60	3	0	5.3	7.1	0.0	
Ste. Genevieve city, Ste. Genevieve County	2,018	1,824	1,187	65.1	637	2.37	2.13	194	13	6.1	4.0	9.8	
St. Elizabeth village, Miller County.....	128	115	94	81.7	21	2.81	1.81	13	2	4.1	2.1	12.5	
St. Francisville CDP, Clark County.....	84	70	57	81.4	13	2.67	2.08	14	1	5.1	3.2	12.5	
St. George city, St. Louis County.....	724	673	529	78.6	144	1.97	2.03	51	4	2.5	2.2	3.3	
St. James city, Phelps County.....	1,767	1,632	910	55.8	722	2.38	2.35	135	11	4.3	3.4	5.4	
St. John city, St. Louis County.....	2,953	2,624	1,948	74.2	676	2.39	2.63	329	6	5.5	3.7	10.5	
St. Joseph city, Buchanan County.....	33,189	29,727	18,056	60.7	11,671	2.48	2.36	3,462	126	5.4	2.5	9.6	
St. Louis city.....	176,002	142,057	64,425	45.4	77,632	2.32	2.04	33,945	660	10.6	4.7	15.1	
St. Martins city, Cole County.....	474	451	338	74.9	113	2.62	2.25	23	3	1.5	0.9	3.4	
St. Mary city, Ste. Genevieve County.....	188	159	120	75.5	39	2.35	2.00	29	2	5.4	3.2	11.4	
St. Paul city, St. Charles County.....	656	638	593	92.9	45	2.87	2.78	18	0	1.2	1.0	4.2	
St. Peters city, St. Charles County.....	21,717	20,861	16,897	81.0	3,964	2.63	2.01	856	33	2.8	2.1	5.6	
St. Robert city, Pulaski County.....	1,992	1,827	628	34.4	1,199	2.71	2.17	165	28	5.3	3.7	6.1	
St. Thomas town, Cole County.....	100	95	84	88.4	11	2.82	2.36	5	0	3.1	1.2	15.4	
Salem city, Dent County.....	2,408	2,152	1,177	54.7	975	2.32	2.15	256	17	5.5	3.5	7.9	
Salisbury city, Chariton County.....	830	698	517	74.1	181	2.40	2.03	132	11	6.7	2.8	16.3	
Sappington CDP, St. Louis County.....	3,756	3,520	2,524	71.7	996	2.31	1.76	236	30	3.6	1.9	7.6	
Sarcoxie city, Jasper County.....	615	526	347	66.0	179	2.44	2.55	89	3	6.0	1.4	13.8	
Savannah city, Andrew County.....	2,187	2,043	1,325	64.9	718	2.61	2.05	144	10	3.2	2.1	5.2	
Schell City city, Vernon County.....	133	115	84	73.0	31	2.27	1.87	18	5	4.2	1.2	11.4	
Scotsdale town, Jefferson County.....	85	81	74	91.4	7	2.78	2.29	4	0	2.4	1.3	12.5	
Scott City city.....	2,002	1,794	1,210	67.4	584	2.57	2.47	208	6	6.6	2.1	14.9	
Cape Girardeau County (part).....	0	0	0	(X)	0	0.00	0.00	0	0	(X)	(X)	(X)	
Scott County (part).....	2,002	1,794	1,210	67.4	584	2.57	2.47	208	6	6.6	2.1	14.9	
Sedalia city, Pettis County.....	9,979	8,850	5,059	57.2	3,791	2.39	2.32	1,129	30	5.9	3.9	8.4	
Sedgewickville village, Bollinger County.....	68	61	53	86.9	8	2.81	3.00	7	2	3.2	1.9	11.1	
Seligman city, Barry County.....	375	320	205	64.1	115	2.59	2.79	55	0	8.0	4.2	14.2	
Senath city, Dunklin County.....	765	661	420	63.5	241	2.59	2.51	104	5	5.5	3.0	9.7	
Seneca city, Newton County.....	962	877	554	63.2	323	2.70	2.43	85	7	2.5	1.4	4.4	
Seymour city, Webster County.....	846	746	504	67.6	242	2.58	2.40	100	4	5.9	3.4	10.5	
Shelbina city, Shelby County.....	860	717	500	69.7	217	2.36	2.08	143	9	8.7	4.0	17.8	
Shelbyville city, Shelby County.....	279	240	180	75.0	60	2.41	1.85	39	0	7.6	3.2	18.9	
Sheldon city, Vernon County.....	238	208	127	61.1	81	2.71	2.46	30	1	4.1	2.3	6.8	
Shell Knob CDP.....	1,196	661	563	85.2	98	2.13	1.84	535	451	8.3	4.6	24.8	
Barry County (part).....	972	523	442	84.5	81	2.05	1.75	449	379	9.0	4.1	28.7	
Stone County (part).....	224	138	121	87.7	17	2.44	2.24	86	72	5.4	6.2	0.0	

Table 12.

Housing Occupancy and Tenure: 2010—Con.

[For information on confidentiality protection, nonsampling error, and definitions, see Selected Appendixes at <www.census.gov/prod/cen2010/cph-1-a.pdf>]

State County Place	Total housing units	Occupied housing units						Vacant housing units				
		Total	Owner occupied		Renter occupied	Average household size		Total	For seasonal, recrea- tional, or occasional use	Vacancy rate		
			Number	Percent of occupied housing units		Owner- occupied units	Renter- occupied units			Available housing	Home- owner	Rental
PLACE—Con.												
Sheridan town, Worth County.....	141	98	69	70.4	29	2.16	1.59	43	1	6.6	2.8	14.3
Shoal Creek Drive village, Newton County...	161	141	117	83.0	24	2.40	2.33	20	0	2.7	3.2	0.0
Shoal Creek Estates village, Newton County	35	35	34	97.1	1	2.79	1.00	0	0	0.0	0.0	0.0
Shrewsbury city, St. Louis County.....	3,487	3,218	1,822	56.6	1,396	2.07	1.55	269	11	5.8	1.6	10.7
Sibley village, Jackson County.....	141	129	109	84.5	20	2.83	2.40	12	1	3.7	4.4	0.0
Sikeston city.....	7,289	6,749	3,887	57.6	2,862	2.40	2.34	540	26	4.4	3.0	6.2
New Madrid County (part).....	758	720	453	62.9	267	2.60	2.11	38	4	2.8	1.3	5.3
Scott County (part).....	6,531	6,029	3,434	57.0	2,595	2.37	2.36	502	22	4.5	3.2	6.2
Silex village, Lincoln County.....	84	57	37	64.9	20	2.38	2.80	27	0	8.1	7.5	9.1
Silver Creek village, Newton County.....	260	249	233	93.6	16	2.50	2.56	11	0	3.5	2.9	11.1
Skidmore city, Nodaway County.....	172	122	101	82.8	21	2.30	2.48	50	0	1.6	0.0	8.7
Slater city, Saline County.....	1,003	785	578	73.6	207	2.36	2.14	218	6	11.4	4.4	26.8
Smithton city, Pettis County.....	224	206	161	78.2	45	2.65	2.89	18	0	4.6	3.6	8.2
Smithville city.....	3,280	3,115	2,534	81.3	581	2.77	2.25	165	7	2.8	2.2	5.5
Clay County (part).....	3,280	3,115	2,534	81.3	581	2.77	2.25	165	7	2.8	2.2	5.5
Platte County (part).....	0	0	0	(X)	0	0.00	0.00	0	0	(X)	(X)	(X)
South Fork CDP, Howell County.....	96	90	80	88.9	10	2.65	2.90	6	2	3.2	1.2	16.7
South Gifford village, Macon County.....	31	19	14	73.7	5	2.79	2.20	12	0	9.5	6.7	16.7
South Gorin town, Scotland County.....	65	44	35	79.5	9	2.03	2.22	21	2	0.0	0.0	0.0
South Greenfield village, Dade County.....	46	40	32	80.0	8	2.13	2.75	6	0	2.4	3.0	0.0
South Lineville town, Mercer County.....	16	13	11	84.6	2	2.00	3.00	3	0	0.0	0.0	0.0
Southwest City town, McDonald County.....	373	319	156	48.9	163	2.90	3.18	54	4	7.2	2.5	11.4
Spanish Lake CDP, St. Louis County.....	8,899	7,730	3,982	51.5	3,748	2.70	2.33	1,169	10	9.7	3.9	15.1
Sparta city, Christian County.....	763	696	458	65.8	238	2.52	2.53	67	0	4.9	3.5	7.3
Spickard city, Grundy County.....	148	112	77	68.8	35	2.42	1.94	36	3	5.0	4.8	5.4
Spokane CDP, Christian County.....	64	56	42	75.0	14	3.05	3.50	8	0	3.3	2.3	6.3
Springfield city.....	77,620	69,754	34,290	49.2	35,464	2.19	2.08	7,866	301	7.3	2.8	11.3
Christian County (part).....	1	1	0	0.0	1	0.00	2.00	0	0	0.0	(X)	0.0
Greene County (part).....	77,619	69,753	34,290	49.2	35,463	2.19	2.08	7,866	301	7.3	2.8	11.3
Stanberry city, Gentry County.....	573	477	335	70.2	142	2.41	2.21	96	6	4.4	2.3	8.9
Stark City town, Newton County.....	72	60	49	81.7	11	2.31	2.36	12	1	11.8	2.0	38.9
Steele city, Pemiscot County.....	919	838	414	49.4	424	2.44	2.64	81	6	2.6	1.2	4.1
Steelville city, Crawford County.....	753	638	311	48.7	327	2.44	2.27	115	11	9.7	2.5	15.7
Stella town, Newton County.....	83	65	47	72.3	18	2.45	2.39	18	0	3.0	4.1	0.0
Stewartville city, DeKalb County.....	320	298	220	73.8	78	2.72	1.95	22	2	2.9	1.8	6.0
Stockton city, Cedar County.....	949	774	502	64.9	272	2.35	2.10	175	72	6.4	3.2	11.7
Stotesbury town, Vernon County.....	12	7	6	85.7	1	2.83	1.00	5	0	12.5	0.0	50.0
Stotts City city, Lawrence County.....	108	84	68	81.0	16	2.71	2.25	24	0	5.6	2.9	15.8
Stoutland city.....	104	93	71	76.3	22	1.97	2.36	11	2	6.1	1.4	18.5
Camden County (part).....	84	74	55	74.3	19	1.95	2.37	10	2	7.5	1.8	20.8
Laclede County (part).....	20	19	16	84.2	3	2.06	2.33	1	0	0.0	0.0	0.0
Stoutsville village, Monroe County.....	34	16	16	100.0	0	2.25	0.00	18	15	11.1	5.9	100.0
Stover city, Morgan County.....	532	453	291	64.2	162	2.38	2.20	79	9	6.6	5.2	9.0
Strafford city, Greene County.....	922	867	575	66.3	292	2.59	2.74	55	2	4.0	2.2	7.3
Strasburg city, Cass County.....	58	54	47	87.0	7	2.74	1.71	4	1	0.0	0.0	0.0
Sturgeon city, Boone County.....	401	361	248	68.7	113	2.53	2.05	40	2	4.2	3.5	5.8
Sugar Creek city.....	1,627	1,420	947	66.7	473	2.39	2.28	207	4	6.5	2.3	14.1
Clay County (part).....	0	0	0	(X)	0	0.00	0.00	0	0	(X)	(X)	(X)
Jackson County (part).....	1,627	1,420	947	66.7	473	2.39	2.28	207	4	6.5	2.3	14.1
Sullivan city.....	3,136	2,829	1,561	55.2	1,268	2.48	2.40	307	19	6.1	3.5	9.1
Crawford County (part).....	640	574	359	62.5	215	2.49	2.43	66	4	7.1	3.8	12.2
Franklin County (part).....	2,496	2,255	1,202	53.3	1,053	2.48	2.39	241	15	5.8	3.4	8.5
Summersville city.....	269	232	165	71.1	67	2.21	2.04	37	2	2.9	0.6	8.2
Shannon County (part).....	40	34	27	79.4	7	2.07	2.29	6	0	7.9	0.0	30.0
Texas County (part).....	229	198	138	69.7	60	2.24	2.02	31	2	2.0	0.7	4.8
Sumner town, Chariton County.....	87	52	46	88.5	6	1.89	2.50	35	19	5.5	6.1	0.0
Sundown CDP, Ozark County.....	42	26	26	100.0	0	1.85	0.00	16	13	3.7	3.7	(X)
Sunrise Beach village.....	418	207	147	71.0	60	1.96	2.38	211	167	10.7	3.9	24.1
Camden County (part).....	279	172	118	68.6	54	1.96	2.33	107	75	8.9	4.8	16.9
Morgan County (part).....	139	35	29	82.9	6	1.97	2.83	104	92	18.6	0.0	57.1
Sunset Hills city, St. Louis County.....	3,635	3,424	2,815	82.2	609	2.52	1.81	211	29	3.3	2.3	7.8
Sweet Springs city, Saline County.....	688	575	381	66.3	194	2.48	2.47	113	4	5.5	4.2	8.1
Sycamore Hills village, St. Louis County.....	294	282	247	87.6	35	2.32	2.69	12	0	0.4	0.0	2.8
Syracuse city, Morgan County.....	79	68	55	80.9	13	2.33	3.38	11	0	5.6	0.0	23.5
Tallapoosa city, New Madrid County.....	77	68	52	76.5	16	2.48	2.44	9	0	0.0	0.0	0.0

Table 12.

Housing Occupancy and Tenure: 2010—Con.

[For information on confidentiality protection, nonsampling error, and definitions, see Selected Appendixes at <www.census.gov/prod/cen2010/cph-1-a.pdf>]

State County Place	Total housing units	Occupied housing units						Vacant housing units				
		Total	Owner occupied		Renter occupied	Average household size		Total	For seasonal, recreational, or occasional use	Vacancy rate		
			Number	Percent of occupied housing units		Owner- occupied units	Renter- occupied units			Available housing	Home- owner	Rental
PLACE—Con.												
Taneyville village, Taney County.....	173	149	117	78.5	32	2.71	2.47	24	0	6.7	4.0	15.8
Taos city, Cole County.....	340	331	276	83.4	55	2.82	1.84	9	1	1.2	0.7	3.4
Tarkio city, Atchison County.....	844	703	476	67.7	227	2.33	1.91	141	9	7.0	3.2	14.0
Tarrants village, Pike County.....	13	12	9	75.0	3	1.89	1.67	1	0	7.7	10.0	0.0
Terre du Lac CDP, St. Francois County.....	1,220	954	880	92.2	74	2.40	2.80	266	190	4.0	3.5	9.8
Thayer city, Oregon County.....	1,140	955	599	62.7	356	2.30	2.22	185	16	4.1	2.9	6.1
Theodosia village, Ozark County.....	226	122	102	83.6	20	1.92	2.35	104	81	5.3	2.8	16.0
Thomasville CDP, Oregon County.....	41	32	28	87.5	4	2.21	1.50	9	5	3.0	3.4	0.0
Three Creeks village, Warren County.....	3	3	3	100.0	0	2.00	0.00	0	0	0.0	0.0	(X)
Tightwad village, Henry County.....	36	31	25	80.6	6	1.88	3.67	5	2	8.8	7.4	14.3
Tina village, Carroll County.....	71	60	56	93.3	4	2.57	3.25	11	1	0.0	0.0	0.0
Tindall town, Grundy County.....	34	32	25	78.1	7	2.32	2.71	2	0	0.0	0.0	0.0
Tipton city, Moniteau County.....	999	876	619	70.7	257	2.38	2.24	123	7	6.8	1.7	17.3
Town and Country city, St. Louis County.....	3,871	3,591	3,109	86.6	482	2.75	2.08	280	70	4.0	1.8	16.2
Tracy city, Platte County.....	88	81	63	77.8	18	2.60	2.44	7	0	3.6	0.0	14.3
Trenton city, Grundy County.....	2,960	2,559	1,589	62.1	970	2.29	2.07	401	13	5.4	2.5	10.0
Trimble city, Clinton County.....	283	269	177	65.8	92	2.52	2.17	14	0	1.5	1.1	2.1
Triplett city, Chariton County.....	32	21	19	90.5	2	1.89	2.50	11	1	8.7	5.0	33.3
Troy city, Lincoln County.....	4,141	3,843	2,581	67.2	1,262	2.78	2.44	298	5	4.7	1.9	9.9
Truesdale city, Warren County.....	304	270	153	56.7	117	2.50	2.98	34	0	5.9	2.5	9.9
Truxton village, Lincoln County.....	41	32	19	59.4	13	2.16	3.85	9	0	11.1	17.4	0.0
Turney village, Clinton County.....	73	64	54	84.4	10	2.22	2.80	9	0	8.6	8.5	9.1
Tuscumbia town, Miller County.....	70	55	39	70.9	16	2.67	2.31	15	9	5.2	4.9	5.9
Twin Oaks village, St. Louis County.....	182	177	168	94.9	9	2.24	1.78	5	0	1.1	1.2	0.0
Umber View Heights village, Cedar County..	30	25	25	100.0	0	1.92	0.00	5	1	0.0	0.0	(X)
Union city, Franklin County.....	4,226	3,902	2,563	65.7	1,339	2.63	2.52	324	8	5.3	3.6	8.4
Union Star town, DeKalb County.....	203	175	130	74.3	45	2.65	2.04	28	0	4.2	0.7	13.5
Unionville city, Putnam County.....	1,009	844	524	62.1	320	2.23	1.99	165	21	6.2	2.4	11.9
Unity Village village, Jackson County.....	73	65	1	1.5	64	2.00	1.31	8	1	5.7	50.0	4.4
University City city, St. Louis County.....	18,021	16,154	8,922	55.2	7,232	2.34	1.97	1,867	85	8.0	2.9	13.6
Uplands Park village, St. Louis County.....	187	168	136	81.0	32	2.55	3.06	19	0	0.6	0.0	2.9
Urbana city, Dallas County.....	200	163	97	59.5	66	2.56	2.26	37	6	8.9	6.7	12.0
Urich city, Henry County.....	254	216	156	72.2	60	2.33	2.37	38	3	9.2	4.3	20.0
Utica village, Livingston County.....	121	106	89	84.0	17	2.63	2.06	15	4	2.8	1.1	10.5
Valley Park city, St. Louis County.....	3,209	2,974	1,711	57.5	1,263	2.53	1.91	235	10	5.1	2.2	8.9
Van Buren town, Carter County.....	431	362	218	60.2	144	2.19	2.16	69	18	5.2	2.7	8.8
Vandalia city.....	1,295	1,105	764	69.1	341	2.24	2.22	190	6	6.4	4.6	10.4
Audrain County (part).....	1,295	1,105	764	69.1	341	2.24	2.22	190	6	6.4	4.6	10.4
Ralls County (part).....	0	0	0	(X)	0	0.00	0.00	0	0	(X)	(X)	(X)
Vandiver village, Audrain County.....	33	29	27	93.1	2	2.41	3.00	4	1	0.0	0.0	0.0
Vanduser village, Scott County.....	102	94	63	67.0	31	2.22	3.19	8	1	2.1	1.6	3.0
Velda City city, St. Louis County.....	654	578	361	62.5	217	2.48	2.42	76	0	6.0	6.5	5.2
Velda Village Hills village, St. Louis County..	465	427	316	74.0	111	2.38	2.73	38	0	3.0	1.3	7.5
Verona town, Lawrence County.....	239	206	149	72.3	57	2.99	3.05	33	0	5.5	2.6	12.3
Versailles city, Morgan County.....	1,201	1,034	599	57.9	435	2.28	2.14	167	13	8.2	3.6	13.9
Viburnum city, Iron County.....	328	278	201	72.3	77	2.47	2.26	50	13	5.4	1.5	13.8
Vienna city, Maries County.....	341	264	148	56.1	116	2.27	1.78	77	2	14.9	2.6	26.4
Village of Four Seasons village, Camden County.....	2,606	966	829	85.8	137	2.26	2.51	1,640	1,322	13.5	6.1	41.1
Villa Ridge CDP, Franklin County.....	1,016	948	739	78.0	209	2.58	3.43	68	1	3.7	1.7	10.3
Vinita Park city, St. Louis County.....	849	761	384	50.5	377	2.55	2.37	88	0	7.1	5.1	9.1
Vinita Terrace village, St. Louis County.....	116	108	87	80.6	21	2.39	3.29	8	0	2.6	2.2	4.2
Vista village, St. Clair County.....	25	22	19	86.4	3	2.32	3.33	3	1	0.0	0.0	0.0
Waco city, Jasper County.....	41	34	29	85.3	5	2.62	2.20	7	0	2.9	3.3	0.0
Walker city, Vernon County.....	122	113	82	72.6	31	2.38	2.42	9	0	5.8	0.0	18.4
Walnut Grove city, Greene County.....	306	274	189	69.0	85	2.52	2.22	32	1	5.4	4.0	8.4
Wardell town, Pemiscot County.....	195	172	120	69.8	52	2.41	2.65	23	1	6.0	3.2	11.9
Wardsville village, Cole County.....	529	516	408	79.1	108	3.09	2.28	13	0	1.5	1.0	3.6
Warrensburg city, Johnson County.....	7,450	6,803	2,850	41.9	3,953	2.54	2.16	647	27	6.2	3.7	8.0
Warrenton city, Warren County.....	3,196	2,927	1,934	66.1	993	2.69	2.45	269	8	5.9	3.5	10.3
Warsaw city, Benton County.....	1,085	914	525	57.4	389	2.33	2.03	171	26	7.7	4.5	11.8
Warson Woods city, St. Louis County.....	791	760	741	97.5	19	2.59	2.16	31	9	1.3	1.3	0.0
Washburn city, Barry County.....	203	178	120	67.4	58	2.35	2.64	25	1	8.7	4.0	17.1
Washington city, Franklin County.....	6,319	5,863	3,994	68.1	1,869	2.49	2.06	456	20	5.0	3.1	9.0
Wasola CDP, Ozark County.....	67	49	36	73.5	13	2.36	2.15	18	2	9.1	7.5	13.3
Watson village, Atchison County.....	47	40	29	72.5	11	2.41	2.73	7	0	0.0	0.0	0.0
Waverly city, Lafayette County.....	362	317	231	72.9	86	2.42	2.50	45	3	5.6	1.7	14.7
Wayland city, Clark County.....	249	233	135	57.9	98	2.38	2.16	16	1	2.9	1.5	4.9
Waynesville city, Pulaski County.....	2,088	1,894	1,051	55.5	843	2.60	2.33	194	27	4.1	2.0	6.5
Weatherby town, DeKalb County.....	58	41	29	70.7	12	2.55	2.75	17	2	2.2	0.0	7.7
Weatherby Lake city, Platte County.....	732	699	668	95.6	31	2.44	2.65	33	10	2.1	2.2	0.0
Weaubleau city, Hickory County.....	233	190	138	72.6	52	2.26	2.04	43	7	8.6	5.4	16.1

Table 12.

Housing Occupancy and Tenure: 2010—Con.

[For information on confidentiality protection, nonsampling error, and definitions, see Selected Appendixes at <www.census.gov/prod/cen2010/cph-1-a.pdf>]

State County Place	Total housing units	Occupied housing units						Vacant housing units				
		Total	Owner occupied		Renter occupied	Average household size		Total	For seasonal, recrea- tional, or occasional use	Vacancy rate		
			Number	Percent of occupied housing units		Owner- occupied units	Renter- occupied units			Available housing	Home- owner	Rental
PLACE—Con.												
Webb City city, Jasper County.....	4,730	4,230	2,535	59.9	1,695	2.67	2.42	500	9	6.3	3.0	10.8
Webster Groves city, St. Louis County.....	9,756	9,156	7,419	81.0	1,737	2.57	1.83	600	52	3.6	1.9	10.4
Weingarten CDP, Ste. Genevieve County....	53	52	44	84.6	8	2.52	2.75	1	0	0.0	0.0	0.0
Weldon Spring city, St. Charles County.....	2,151	2,050	1,806	88.1	244	2.75	1.41	101	17	2.5	1.8	7.6
Weldon Spring Heights town, St. Charles County.....	36	35	35	100.0	0	2.60	0.00	1	0	2.8	2.8	(X)
Wellington city, Lafayette County.....	357	322	236	73.3	86	2.52	2.52	35	3	4.4	1.7	11.3
Wellston city, St. Louis County.....	999	785	289	36.8	496	2.68	3.10	214	4	15.6	11.6	17.8
Wellsville city, Montgomery County.....	564	446	294	65.9	152	2.47	2.66	118	1	5.3	2.0	11.0
Wentworth village, Newton County.....	68	54	37	68.5	17	2.62	2.94	14	2	3.5	2.6	5.6
Wentzville city, St. Charles County.....	10,305	9,767	8,193	83.9	1,574	3.01	2.72	538	15	3.8	3.4	5.6
West Alton city, St. Charles County.....	267	203	175	86.2	28	2.57	2.61	64	46	3.3	0.6	17.6
Westboro city, Atchison County.....	71	56	44	78.6	12	2.55	2.42	15	1	5.1	2.2	14.3
West Line village, Cass County.....	39	37	31	83.8	6	2.65	2.50	2	0	0.0	0.0	0.0
Weston city, Platte County.....	781	702	449	64.0	253	2.41	2.22	79	7	6.7	3.0	12.7
Westphalia city, Osage County.....	184	166	93	56.0	73	2.38	1.45	18	1	7.7	1.1	15.1
West Plains city, Howell County.....	5,509	5,001	2,680	53.6	2,321	2.33	2.26	508	36	5.2	3.3	7.3
West Sullivan town, Crawford County.....	49	41	19	46.3	22	2.74	3.05	8	0	4.7	0.0	8.3
Westwood village, St. Louis County.....	125	120	116	96.7	4	2.32	2.25	5	2	1.6	1.7	0.0
Wheatland city, Hickory County.....	242	185	93	50.3	92	2.16	1.85	57	6	11.2	6.7	15.5
Wheaton city, Barry County.....	333	274	167	60.9	107	2.57	2.50	59	0	10.9	7.6	15.5
Wheeling city, Livingston County.....	125	107	75	70.1	32	2.59	2.41	18	2	6.1	5.0	8.6
Whiteman AFB CDP, Johnson County.....	793	625	8	1.3	617	3.50	3.35	168	0	5.7	11.1	5.6
Whiteside village, Lincoln County.....	32	29	22	75.9	7	2.50	2.86	3	0	0.0	0.0	0.0
Whitewater town, Cape Girardeau County....	57	46	37	80.4	9	2.62	3.11	11	2	2.1	0.0	10.0
Wilbur Park village, St. Louis County.....	212	203	193	95.1	10	2.32	2.40	9	0	1.9	2.0	0.0
Wildwood city, St. Louis County.....	12,604	12,112	11,006	90.9	1,106	3.00	2.21	492	70	2.1	1.6	6.4
Willard city, Greene County.....	2,038	1,901	1,357	71.4	544	2.85	2.49	137	1	5.1	3.0	10.0
Williamsville city, Wayne County.....	188	148	92	62.2	56	2.39	2.18	40	7	8.5	7.9	9.5
Willow Springs city, Howell County.....	1,082	925	502	54.3	423	2.41	2.30	157	11	6.8	3.6	10.4
Wilson City village, Mississippi County.....	74	56	33	58.9	23	2.30	1.70	18	1	8.2	0.0	17.9
Winchester city, St. Louis County.....	608	596	467	78.4	129	2.35	2.76	12	1	0.8	1.1	0.0
Windsor city.....	1,381	1,193	845	70.8	348	2.44	2.28	188	8	7.8	5.0	14.0
Henry County (part).....	1,344	1,156	812	70.2	344	2.43	2.27	188	8	8.0	5.2	14.2
Pettis County (part).....	37	37	33	89.2	4	2.64	2.50	0	0	0.0	0.0	0.0
Windsor Place village, Cooper County.....	119	113	82	72.6	31	2.71	2.81	6	0	5.0	4.7	6.1
Winfield city, Lincoln County.....	568	525	367	69.9	158	2.76	2.27	43	1	6.7	4.7	11.2
Winigan CDP, Sullivan County.....	29	17	15	88.2	2	2.67	2.00	12	0	0.0	0.0	0.0
Winona city, Shannon County.....	595	529	335	63.3	194	2.56	2.46	66	4	5.2	1.2	11.4
Winston village, Daviess County.....	111	95	65	68.4	30	2.71	2.77	16	1	5.0	1.5	11.4
Wood Heights city, Ray County.....	274	257	240	93.4	17	2.76	3.18	17	0	3.4	2.4	15.0
Woodson Terrace city, St. Louis County.....	1,731	1,603	1,158	72.2	445	2.47	2.71	128	1	4.0	3.6	5.1
Wooldridge village, Cooper County.....	39	32	25	78.1	7	2.00	1.57	7	0	0.0	0.0	0.0
Worth village, Worth County.....	41	23	20	87.0	3	2.85	2.00	18	3	4.2	0.0	25.0
Wortham CDP, St. Francois County.....	136	103	78	75.7	25	2.68	2.64	33	0	6.8	1.2	21.9
Worthington village, Putnam County.....	52	33	24	72.7	9	2.67	1.89	19	1	15.4	4.0	35.7
Wright City city, Warren County.....	1,288	1,178	782	66.4	396	2.66	2.62	110	8	5.4	2.1	11.2
Wyaconda city, Clark County.....	140	108	75	69.4	33	2.00	2.33	32	2	8.8	6.0	14.6
Wyatt city, Mississippi County.....	164	135	99	73.3	36	2.36	2.36	29	2	9.3	3.9	21.3
Zalma village, Bollinger County.....	70	54	43	79.6	11	2.37	1.82	16	6	1.8	2.3	0.0

Table 13.

Occupied Housing Units (Households) by Race and Hispanic or Latino Origin of Householder: 2010

[For information on confidentiality protection, nonsampling error, and definitions, see Selected Appendixes at <www.census.gov/prod/cen2010/cph-1-a.pdf>]

State County County Subdivision Place	Total occupied housing units	Race of householder							Two or More Races	House- holder Hispanic or Latino (of any race)	House- holder White alone, not Hispanic or Latino
		One race									
		White	Black or African American	American Indian and Alaska Native	Asian	Native Hawaiian and Other Pacific Islander	Some Other Race				
Missouri.....	2,375,611	2,020,416	259,539	10,427	31,808	1,605	20,727	31,089	56,166	1,990,481	
Adair County.....	9,877	9,428	119	24	159	4	39	104	123	9,354	
Benton township.....	7,547	7,128	117	17	155	4	36	90	114	7,060	
Kirksville city.....	6,714	6,308	116	15	151	4	36	84	109	6,245	
Clay township.....	244	241	0	0	1	0	0	2	1	240	
Liberty township.....	141	141	0	0	0	0	0	0	0	141	
Morrow township.....	169	167	0	2	0	0	0	0	0	167	
Nineveh township.....	533	529	0	1	0	0	1	2	3	527	
Novinger city.....	206	206	0	0	0	0	0	0	0	206	
Pettis township.....	314	308	1	1	0	0	2	2	3	307	
Millard village.....	40	37	0	0	0	0	1	2	1	37	
Polk township.....	232	230	0	0	2	0	0	0	1	229	
Greentop city (part).....	35	33	0	0	2	0	0	0	0	33	
Salt River township.....	421	415	0	1	0	0	0	5	0	415	
Brashear city.....	120	117	0	0	0	0	0	3	0	117	
Walnut township.....	98	95	0	1	0	0	0	2	0	95	
Wilson township.....	178	174	1	1	1	0	0	1	1	173	
Gibbs village.....	34	33	1	0	0	0	0	0	0	33	
Andrew County.....	6,700	6,589	18	17	19	0	16	41	74	6,535	
Benton township.....	388	384	0	1	1	0	1	1	1	384	
Bolckow city.....	78	78	0	0	0	0	0	0	0	78	
Rosendale city.....	50	50	0	0	0	0	0	0	0	50	
Clay township.....	94	92	0	0	0	0	0	2	0	92	
Empire township.....	154	151	0	0	2	0	0	1	1	150	
Jackson township.....	239	235	0	0	0	0	1	3	1	235	
Fillmore city.....	70	69	0	0	0	0	0	1	0	69	
Jefferson township.....	1,781	1,739	13	6	6	0	7	10	41	1,707	
Country Club village.....	960	930	11	4	4	0	2	9	24	909	
Lincoln township.....	460	453	0	2	0	0	2	3	2	453	
Amazonia village.....	118	115	0	1	0	0	1	1	1	115	
Monroe township.....	297	292	0	0	1	0	0	4	0	292	
Cosby village.....	45	45	0	0	0	0	0	0	0	45	
Nodaway township.....	2,645	2,611	5	7	7	0	5	10	23	2,594	
Savannah city.....	2,043	2,018	2	7	5	0	5	6	21	2,003	
Platte township.....	186	183	0	0	1	0	0	2	1	183	
Rea city.....	25	25	0	0	0	0	0	0	0	25	
Rochester township.....	456	449	0	1	1	0	0	5	4	445	
Atchison County.....	2,498	2,470	8	5	2	0	3	10	14	2,460	
Benton township.....	11	10	0	0	0	0	0	1	0	10	
Buchanan township.....	39	39	0	0	0	0	0	0	0	39	
Clark township.....	393	388	1	0	1	0	0	3	0	388	
Fairfax city.....	285	280	1	0	1	0	0	3	0	280	
Clay township.....	797	789	0	2	0	0	2	4	6	785	
Rock Port city (part).....	587	580	0	2	0	0	1	4	5	576	
Colfax township.....	28	28	0	0	0	0	0	0	0	28	
Dale township.....	97	97	0	0	0	0	0	0	1	96	
Lincoln township.....	167	166	0	0	0	0	1	0	1	166	
Blanchard CDP.....	9	9	0	0	0	0	0	0	0	9	
Westboro city.....	56	56	0	0	0	0	0	0	0	56	
Nishnabotna township.....	68	67	0	0	0	0	0	1	0	67	
Watson village.....	40	40	0	0	0	0	0	0	0	40	
Polk township.....	89	89	0	0	0	0	0	0	0	89	
Tarkio township.....	777	765	7	3	1	0	0	1	6	760	
Tarkio city.....	703	691	7	3	1	0	0	1	6	686	
Templeton township.....	32	32	0	0	0	0	0	0	0	32	
Phelps City CDP.....	10	10	0	0	0	0	0	0	0	10	
Rock Port city (part).....	1	1	0	0	0	0	0	0	0	1	
Audrain County.....	9,590	8,912	500	27	26	3	50	72	128	8,845	
Cuivre township.....	1,572	1,435	111	4	5	0	3	14	7	1,435	
Farber city.....	150	143	2	1	0	0	1	3	1	143	
Vandalia city (part).....	1,105	982	105	3	5	0	2	8	6	982	
Linn township.....	244	241	1	0	0	0	0	2	1	241	
Laddonia city (part).....	3	3	0	0	0	0	0	0	0	3	
Rush Hill village.....	60	59	0	0	0	0	0	1	1	59	
Loutre township.....	357	353	1	0	0	1	0	2	2	351	
Benton City village.....	49	49	0	0	0	0	0	0	0	49	
Martinsburg town.....	137	135	1	0	0	0	0	1	2	133	
Prairie township.....	386	383	0	2	0	0	0	1	0	383	
Laddonia city (part).....	223	222	0	1	0	0	0	0	0	222	
Saling township.....	337	329	1	2	0	0	2	3	2	329	
Salt River township.....	3,920	3,686	158	8	11	0	30	27	69	3,649	
Mexico city (part).....	2,903	2,686	154	8	10	0	24	21	53	2,659	
South Fork township.....	2,164	1,881	226	9	9	2	14	23	43	1,855	
Mexico city (part).....	1,824	1,544	225	9	7	2	14	23	43	1,518	
Vandiver village.....	29	29	0	0	0	0	0	0	0	29	

Table 13.

Occupied Housing Units (Households) by Race and Hispanic or Latino Origin of Householder: 2010—Con.

[For information on confidentiality protection, nonsampling error, and definitions, see Selected Appendixes at <www.census.gov/prod/cen2010/cph-1-a.pdf>]

State County County Subdivision Place	Total occupied housing units	Race of householder							Two or More Races	House- holder Hispanic or Latino (of any race)	House- holder White alone, not Hispanic or Latino
		One race									
		White	Black or African American	American Indian and Alaska Native	Asian	Native Hawaiian and Other Pacific Islander	Some Other Race				
Audrain County—Con.											
Wilson township.....	610	604	2	2	1	0	1	0	4	602	
Centralia city (part).....	0	0	0	0	0	0	0	0	0	0	
Barry County.....	14,057	13,287	33	120	106	4	303	204	652	12,987	
Ash township.....	350	338	0	0	1	0	0	11	1	337	
Butterfield township.....	319	275	1	5	6	1	24	7	40	261	
Butterfield village.....	146	122	0	4	2	0	16	2	27	112	
Capps Creek township.....	222	215	0	2	3	0	2	0	4	213	
Monett city (part).....	1	0	0	0	0	0	1	0	1	0	
Pierce City city (part).....	0	0	0	0	0	0	0	0	0	0	
Corsicana township.....	144	138	0	2	2	0	1	1	5	136	
Crane Creek township.....	356	346	0	0	1	0	3	6	5	344	
Exeter township.....	633	609	3	4	4	0	4	9	14	602	
Exeter city.....	293	281	3	1	1	0	3	4	7	278	
Flat Creek township.....	2,347	2,263	2	24	6	0	27	25	46	2,248	
Cassville city.....	1,275	1,217	2	17	4	0	21	14	35	1,206	
Jenkins township.....	153	145	1	1	1	0	3	2	2	145	
Kings Prairie township.....	360	343	0	1	4	0	9	3	17	335	
Monett city (part).....	5	4	0	0	1	0	0	0	1	3	
Liberty township.....	437	402	5	3	15	0	2	10	9	397	
McDonald township.....	328	310	0	4	4	0	3	7	9	305	
McDowell township.....	117	114	0	1	0	0	1	1	1	114	
Mineral township.....	360	352	1	1	0	0	2	4	3	352	
Monett township.....	2,463	2,211	17	19	26	2	152	36	330	2,055	
Monett city (part).....	2,208	1,982	17	18	24	2	136	29	311	1,829	
Mountain township.....	131	128	0	2	1	0	0	0	0	128	
Ozark township.....	364	352	0	3	0	0	2	7	3	351	
Pioneer township.....	75	69	0	2	3	0	0	1	0	69	
Pleasant Ridge township.....	179	176	0	2	0	0	0	1	2	175	
Purdy township.....	727	650	0	7	8	0	50	12	107	598	
Purdy city.....	399	349	0	5	4	0	30	11	66	318	
Roaring River township.....	620	601	1	3	3	0	0	12	6	596	
Chain-O-Lakes village.....	57	56	0	0	1	0	0	0	0	56	
Eagle Rock CDP.....	98	95	0	2	0	0	0	1	2	94	
Shell Knob township.....	564	554	0	4	0	0	1	5	7	549	
Shell Knob CDP (part).....	273	268	0	2	0	0	0	3	3	266	
Sugar Creek township.....	708	671	1	13	4	0	3	16	10	664	
Seligman city.....	320	304	0	6	1	0	3	6	5	302	
Washburn township.....	447	431	0	2	4	1	0	9	4	428	
Washburn city.....	178	167	0	2	0	1	0	8	3	165	
Wheaton township.....	431	394	1	4	9	0	12	11	18	389	
Wheaton city.....	274	253	1	3	2	0	10	5	12	251	
White River township.....	1,222	1,200	0	11	1	0	2	8	9	1,196	
Arrow Point village.....	43	42	0	0	0	0	0	1	0	42	
Emerald Beach village.....	117	112	0	2	1	0	0	2	1	111	
Golden CDP.....	131	130	0	0	0	0	0	1	1	129	
Shell Knob CDP (part).....	250	247	0	1	0	0	1	1	2	247	
Barton County.....	4,929	4,764	6	49	7	1	16	86	49	4,742	
Barton City township.....	88	85	0	1	0	0	0	2	0	85	
Central township.....	214	204	0	4	0	0	1	5	4	204	
City township.....	1,866	1,803	3	12	4	1	4	39	17	1,794	
Lamar city.....	1,866	1,803	3	12	4	1	4	39	17	1,794	
Doylestown township.....	86	82	0	2	0	0	0	2	1	82	
Golden City township.....	469	454	0	5	0	0	3	7	8	449	
Golden City city.....	325	314	0	5	0	0	2	4	5	311	
Lamar township.....	582	566	1	6	2	0	2	5	3	565	
Lamar Heights city.....	79	77	0	0	0	0	0	2	0	77	
Leroy township.....	104	99	0	2	0	0	0	3	0	99	
Liberal city (part).....	20	19	0	1	0	0	0	0	0	19	
Milford township.....	118	115	1	1	0	0	0	1	1	115	
Milford village.....	14	14	0	0	0	0	0	0	0	14	
Nashville township.....	141	138	0	0	0	0	2	1	3	137	
Newport township.....	122	118	1	1	0	0	0	2	2	117	
Northfork township.....	100	98	0	0	0	0	1	1	1	98	
Ozark township.....	420	408	0	5	0	0	0	7	2	407	
Burgess town.....	24	24	0	0	0	0	0	0	1	23	
Liberal city (part).....	299	288	0	4	0	0	0	7	1	288	
Richland township.....	211	205	0	2	0	0	2	2	4	203	
South West township.....	240	225	0	8	1	0	0	6	1	224	
Mindenmines city.....	133	120	0	8	1	0	0	4	0	120	
Union township.....	168	164	0	0	0	0	1	3	2	163	
Inwin CDP.....	23	23	0	0	0	0	0	0	0	23	
Bates County.....	6,744	6,582	37	38	4	0	17	66	58	6,546	
Charlotte township.....	140	138	0	1	0	0	0	1	0	138	
Deepwater township.....	117	116	0	0	0	0	0	1	0	116	
Deer Creek township.....	896	887	0	4	1	0	1	3	4	884	

Table 13.

Occupied Housing Units (Households) by Race and Hispanic or Latino Origin of Householder: 2010—Con.

[For information on confidentiality protection, nonsampling error, and definitions, see Selected Appendixes at <www.census.gov/prod/cen2010/cph-1-a.pdf>]

State County County Subdivision Place	Total occupied housing units	Race of householder						Two or More Races	House- holder Hispanic or Latino (of any race)	House- holder White alone, not Hispanic or Latino
		One race								
		White	Black or African American	American Indian and Alaska Native	Asian	Native Hawaiian and Other Pacific Islander	Some Other Race			
Bates County—Con.										
Deer Creek township—Con.										
Adrian city (part).....	550	544	0	3	0	0	1	2	3	542
East Boone township.....	209	203	1	0	0	0	0	5	2	202
Elkhart township.....	121	118	0	0	0	0	2	1	2	118
Grand River township.....	112	110	0	2	0	0	0	0	3	107
Homer township.....	166	161	0	2	0	0	2	1	3	160
Amoret city.....	77	74	0	1	0	0	1	1	2	73
Howard township.....	206	199	0	1	1	0	2	3	7	196
Hume town.....	122	116	0	0	1	0	2	3	5	114
Hudson township.....	92	91	0	1	0	0	0	0	0	91
Lone Oak township.....	115	115	0	0	0	0	0	0	0	115
Mingo township.....	103	102	0	0	0	0	1	0	1	102
Mound township.....	351	345	2	2	0	0	0	2	2	344
Adrian city (part).....	135	132	1	1	0	0	0	1	1	131
Passaic town.....	12	12	0	0	0	0	0	0	0	12
Mount Pleasant township.....	2,081	2,023	26	10	1	0	5	16	20	2,008
Butler city.....	1,739	1,684	26	8	1	0	5	15	18	1,671
New Home township.....	98	93	1	2	0	0	0	2	0	93
Osage township.....	691	670	1	4	0	0	2	14	5	668
Rich Hill city.....	567	547	1	4	0	0	2	13	5	545
Pleasant Gap township.....	98	95	2	0	0	0	0	1	0	95
Prairie township.....	51	51	0	0	0	0	0	0	0	51
Rockville township.....	115	109	2	0	1	0	1	2	0	109
Rockville city.....	72	69	1	0	1	0	0	1	0	69
Shawnee township.....	105	105	0	0	0	0	0	0	0	105
Spruce township.....	133	131	0	0	0	0	0	2	2	129
Summit township.....	120	119	0	0	0	0	0	1	0	119
Walnut township.....	153	147	1	3	0	0	0	2	2	145
Foster village.....	46	46	0	0	0	0	0	0	2	44
West Boone township.....	260	253	1	1	0	0	1	4	3	251
Drexel city (part).....	48	46	0	0	0	0	0	2	1	45
Merwin village.....	25	24	0	0	0	0	1	0	1	24
West Point township.....	211	201	0	5	0	0	0	5	2	200
Amsterdam city.....	95	92	0	3	0	0	0	0	1	91
Benton County.....	8,449	8,268	17	47	14	1	16	86	72	8,217
Alexander township.....	261	252	2	3	0	0	0	4	0	252
Cole township.....	970	945	1	8	3	0	2	11	7	942
Fristoe township.....	1,095	1,070	1	4	5	0	2	13	5	1,065
North Lindsey township.....	769	753	0	3	0	0	2	11	6	750
South Lindsey township.....	1,249	1,218	7	9	1	1	4	9	20	1,203
Warsaw city.....	914	890	6	8	1	1	3	5	18	876
Tom township.....	1,087	1,066	2	8	1	0	0	10	5	1,061
Union township.....	722	709	2	2	3	0	0	6	5	704
Climax Springs village (part).....	1	1	0	0	0	0	0	0	0	1
White township.....	998	979	2	2	0	0	3	12	10	974
Ionia town (part).....	42	39	1	0	0	0	1	1	2	38
Lincoln city.....	478	472	0	2	0	0	1	3	3	470
Williams township.....	1,298	1,276	0	8	1	0	3	10	14	1,266
Cole Camp city.....	492	486	0	0	1	0	1	4	4	483
Bollinger County.....	4,847	4,754	7	31	6	0	6	43	27	4,736
Crooked Creek township.....	504	491	2	7	0	0	0	4	2	490
Filmore township.....	209	202	0	4	0	0	1	2	1	202
Liberty township.....	529	518	0	4	1	0	1	5	2	517
Lorance township.....	1,706	1,665	1	11	4	0	4	21	15	1,656
Glen Allen town.....	35	33	1	0	0	0	0	1	0	33
Marble Hill city.....	604	581	0	7	3	0	3	10	10	577
Scopus township.....	554	549	2	3	0	0	0	0	2	547
Union township.....	415	404	2	2	1	0	0	6	1	403
Wayne township.....	545	540	0	0	0	0	0	5	3	537
Zalma village.....	54	54	0	0	0	0	0	0	1	53
Whitewater township.....	385	385	0	0	0	0	0	0	1	384
Sedgewickville village.....	61	61	0	0	0	0	0	0	0	61
Boone County.....	64,077	54,646	5,467	264	2,180	26	398	1,096	1,419	53,761
Bourbon township.....	1,051	1,011	12	11	4	0	2	11	7	1,007
Clark city (part).....	0	0	0	0	0	0	0	0	0	0
Sturgeon city.....	361	351	1	3	2	0	1	3	1	351
Cedar township.....	1,614	1,575	14	7	4	1	2	11	16	1,561
Ashland city (part).....	659	642	7	2	2	0	2	4	8	635
Hartsburg town.....	48	45	1	1	1	0	0	0	0	45
Centralia township.....	1,939	1,889	14	10	3	0	5	18	23	1,874
Centralia city (part).....	1,601	1,559	13	7	2	0	4	16	21	1,545
Columbia township.....	23,724	19,201	2,703	94	1,025	10	205	486	706	18,771
Columbia city (part).....	19,595	15,631	2,298	78	987	8	172	421	605	15,260
Katy township.....	1,479	1,421	31	6	6	0	2	13	15	1,409
Columbia city (part).....	0	0	0	0	0	0	0	0	0	0

Table 13.

Occupied Housing Units (Households) by Race and Hispanic or Latino Origin of Householder: 2010—Con.

[For information on confidentiality protection, nonsampling error, and definitions, see Selected Appendixes at <www.census.gov/prod/cen2010/cph-1-a.pdf>]

State County County Subdivision Place	Total occupied housing units	Race of householder							Two or More Races	House- holder Hispanic or Latino (of any race)	House- holder White alone, not Hispanic or Latino
		One race									
		White	Black or African American	American Indian and Alaska Native	Asian	Native Hawaiian and Other Pacific Islander	Some Other Race				
Boone County—Con.											
Katy township—Con.											
Huntsdale town.....	15	15	0	0	0	0	0	0	0	0	15
Rocheport city.....	121	113	4	2	0	0	0	2	2	111	
Missouri township.....	24,488	20,307	2,452	87	1,027	13	159	443	542	19,979	
Columbia city (part).....	21,979	18,252	2,134	74	978	13	139	389	483	17,960	
Perche township.....	1,545	1,481	25	15	1	0	4	19	22	1,466	
Harrisburg town.....	101	97	1	1	0	0	0	2	1	96	
Rock Bridge township.....	2,971	2,713	122	6	89	1	5	35	39	2,678	
Columbia city (part).....	1,396	1,271	43	1	66	0	2	13	22	1,252	
McBaine town.....	6	6	0	0	0	0	0	0	0	6	
Pierpont village (part).....	16	16	0	0	0	0	0	0	0	16	
Rocky Fork township.....	3,248	3,091	73	18	12	1	8	45	32	3,068	
Columbia city (part).....	95	67	24	1	1	1	1	0	1	67	
Hallsville city.....	586	573	3	0	0	0	1	9	4	569	
Three Creeks township.....	2,018	1,957	21	10	9	0	6	15	17	1,948	
Ashland city (part).....	769	749	5	4	2	0	2	7	8	745	
Columbia city (part).....	0	0	0	0	0	0	0	0	0	0	
Pierpont village (part).....	16	15	0	0	0	0	0	1	0	15	
Buchanan County.....	34,509	31,971	1,303	133	229	35	395	443	1,181	31,291	
Agency township.....	464	458	0	0	4	0	1	1	5	454	
Agency village (part).....	232	229	0	0	3	0	0	0	2	227	
Bloomington township.....	245	242	0	1	1	0	0	1	0	242	
De Kalb town.....	87	87	0	0	0	0	0	0	0	87	
Center township.....	1,132	1,112	8	1	2	0	3	6	13	1,102	
Agency village (part).....	25	25	0	0	0	0	0	0	0	25	
St. Joseph city (part).....	319	311	3	0	0	0	3	2	6	308	
Crawford township.....	371	364	2	2	0	0	0	3	2	363	
Jackson township.....	210	210	0	0	0	0	0	0	2	208	
Dearborn city (part).....	0	0	0	0	0	0	0	0	0	0	
Lake township.....	14	14	0	0	0	0	0	0	0	14	
Marion township.....	485	476	1	3	1	0	0	4	5	471	
Easton city.....	103	100	0	2	0	0	0	1	2	98	
Platte township.....	189	187	0	0	0	0	1	1	1	187	
Gower city (part).....	16	16	0	0	0	0	0	0	0	16	
Rush township.....	355	354	0	0	0	0	1	0	1	354	
Lewis and Clark Village town.....	53	53	0	0	0	0	0	0	0	53	
Rushville town.....	112	112	0	0	0	0	0	0	0	112	
Tremont township.....	246	239	3	3	0	0	1	0	3	237	
Washington township.....	30,538	28,057	1,289	123	221	35	388	425	1,145	27,405	
St. Joseph city (part).....	29,407	26,952	1,282	121	216	35	384	417	1,124	26,316	
Wayne township.....	260	258	0	0	0	0	0	2	4	254	
St. Joseph city (part).....	1	1	0	0	0	0	0	0	0	1	
Butler County.....	17,614	16,259	862	98	88	3	57	247	177	16,158	
Ash Hill township.....	1,407	1,379	6	8	0	0	1	13	7	1,373	
Fisk city.....	163	163	0	0	0	0	0	0	1	162	
Qulin city.....	202	194	0	2	0	0	1	5	2	193	
Beaver Dam township.....	1,813	1,748	16	7	9	0	1	32	9	1,742	
Fairdealing CDP (part).....	77	77	0	0	0	0	0	0	0	77	
Harviell CDP.....	40	38	2	0	0	0	0	0	0	38	
Black River township.....	635	628	1	1	2	0	0	3	5	624	
Cane Creek township.....	187	185	1	0	1	0	0	0	1	184	
Coon Island township.....	74	72	1	1	0	0	0	0	0	72	
Eppe township.....	1,212	1,158	15	7	11	1	1	19	11	1,150	
Gillis Bluff township.....	281	276	2	2	0	0	1	0	2	276	
Neely township.....	453	382	59	3	0	0	0	9	0	382	
Neelyville city.....	181	144	29	2	0	0	0	6	0	144	
Poplar Bluff township.....	10,770	9,660	756	68	65	2	52	167	138	9,587	
Poplar Bluff city.....	7,181	6,300	631	45	45	2	39	119	104	6,245	
St. Francois township.....	782	771	5	1	0	0	1	4	4	768	
Caldwell County.....	3,676	3,600	6	16	2	2	8	42	21	3,589	
Breckenridge township.....	228	218	1	3	0	0	0	6	1	218	
Breckenridge city.....	160	151	1	3	0	0	0	5	1	151	
Davis township.....	492	487	0	1	0	0	1	3	2	486	
Braymer city.....	368	365	0	1	0	0	0	2	1	364	
Fairview township.....	66	64	0	0	0	0	0	2	0	64	
Gomer township.....	121	118	0	0	0	0	0	3	1	117	
Grant township.....	577	566	2	1	0	0	2	6	8	560	
Polo city.....	229	223	1	0	0	0	1	4	6	218	
Hamilton township.....	933	922	1	3	1	0	0	6	1	922	
Hamilton city.....	719	711	0	2	0	0	0	6	1	711	
Kidder township.....	400	395	0	1	0	0	1	3	2	393	
Kidder city.....	121	119	0	0	0	0	0	2	0	119	
Kingston township.....	210	205	0	0	0	0	2	3	3	204	
Kingston city.....	107	104	0	0	0	0	2	1	3	103	
Lincoln township.....	179	174	1	3	0	0	1	0	1	174	

Table 13.

Occupied Housing Units (Households) by Race and Hispanic or Latino Origin of Householder: 2010—Con.

[For information on confidentiality protection, nonsampling error, and definitions, see Selected Appendixes at <www.census.gov/prod/cen2010/cph-1-a.pdf>]

State County County Subdivision Place	Total occupied housing units	Race of householder							Two or More Races	House- holder Hispanic or Latino (of any race)	House- holder White alone, not Hispanic or Latino
		One race									
		White	Black or African American	American Indian and Alaska Native	Asian	Native Hawaiian and Other Pacific Islander	Some Other Race				
Caldwell County—Con.											
Lincoln township—Con.											
Cowgill city.....	82	80	1	0	0	0	1	0	1	80	
Mirabile township.....	149	142	0	1	1	0	1	4	2	142	
New York township.....	108	104	0	0	0	2	0	2	0	104	
Rockford township.....	213	205	1	3	0	0	0	4	0	205	
Callaway County.....	16,333	15,358	569	90	52	5	44	215	157	15,263	
Auxvasse township.....	432	422	1	3	0	0	1	5	4	419	
Bourbon township.....	823	796	7	3	1	0	0	16	6	790	
Caldwell township.....	171	170	0	0	1	0	0	0	1	169	
Calwood township.....	428	417	5	1	0	0	1	4	2	417	
Cedar township.....	1,101	1,060	16	6	3	0	1	15	7	1,057	
Lake Mykee Town village.....	131	128	0	0	2	0	0	1	0	128	
New Bloomfield city.....	256	240	6	0	1	0	0	9	0	240	
Cleveland township.....	295	278	6	4	1	0	0	6	2	276	
Cote Sans Dessein township.....	429	414	4	7	0	1	1	2	2	413	
East Fulton township.....	3,377	3,161	124	18	20	1	11	42	41	3,138	
Fulton city (part).....	2,114	1,947	110	11	16	0	10	20	29	1,930	
Guthrie township.....	223	218	4	0	0	0	0	1	0	218	
Jackson township.....	851	811	22	7	3	0	2	6	6	807	
Auxvasse city.....	405	379	13	5	3	0	2	3	4	377	
Liberty township.....	311	297	2	2	1	0	0	9	3	294	
McCredie township.....	281	268	7	2	0	0	0	4	3	267	
Kingdom City village.....	49	45	4	0	0	0	0	0	0	45	
Nine Mile Prairie township.....	339	319	6	1	2	0	3	8	5	317	
Round Prairie township.....	397	387	5	1	0	1	0	3	2	385	
St. Aubert township.....	747	728	2	3	1	0	1	12	3	726	
Mokane city.....	73	71	0	0	0	0	0	2	0	71	
Shamrock township.....	169	166	2	1	0	0	0	0	0	166	
Summit township.....	3,503	3,338	80	15	9	1	14	46	38	3,316	
Holts Summit city.....	1,377	1,287	51	4	5	1	7	22	17	1,276	
Jefferson City city (part).....	10	8	0	1	0	0	0	1	0	8	
West Fulton township.....	2,456	2,108	276	16	10	1	9	36	32	2,088	
Fulton city (part).....	1,971	1,642	272	12	9	1	9	26	24	1,630	
Camden County.....	19,068	18,619	67	97	43	4	77	161	215	18,501	
Adair township.....	2,373	2,322	10	12	0	0	3	26	19	2,308	
Climax Springs village (part).....	45	44	0	0	0	0	1	0	1	44	
Auglaize township.....	990	977	0	5	0	0	2	6	6	972	
Richland city (part).....	48	48	0	0	0	0	0	0	0	48	
Stoutland city (part).....	74	74	0	0	0	0	0	0	2	72	
Jackson township.....	342	334	0	3	0	0	0	5	1	334	
Jasper township.....	2,625	2,593	5	12	2	1	4	8	16	2,582	
Laurie city (part).....	12	12	0	0	0	0	0	0	0	12	
Sunrise Beach village (part).....	172	169	1	1	0	0	0	1	0	169	
Kiheka township.....	1,974	1,925	5	10	3	1	9	21	21	1,916	
Camdenton city (part).....	569	552	1	5	1	0	2	8	5	550	
Linn Creek city (part).....	29	28	0	0	0	1	0	0	1	27	
Osage Beach city (part).....	2	2	0	0	0	0	0	0	0	2	
Niangua township.....	1,136	1,098	3	5	4	0	10	16	22	1,089	
Camdenton city (part).....	567	543	1	2	3	0	9	9	16	538	
Osage township.....	2,184	2,115	12	5	12	0	21	19	42	2,099	
Linn Creek city (part).....	73	72	0	0	0	0	0	1	0	72	
Osage Beach city (part).....	534	516	2	1	9	0	4	2	11	510	
Osceola township.....	1,042	1,015	5	5	8	0	2	7	14	1,003	
Camdenton city (part).....	305	296	2	1	3	0	1	2	4	293	
Pawhuska township.....	3,617	3,517	26	21	11	2	21	19	53	3,488	
Lake Ozark city (part).....	65	62	2	0	1	0	0	0	0	62	
Osage Beach city (part).....	1,352	1,290	14	8	9	2	18	11	37	1,273	
Village of Four Seasons village.....	966	952	6	6	0	0	0	2	5	947	
Russell township.....	1,634	1,592	1	15	0	0	5	21	17	1,580	
Macks Creek city.....	102	100	0	0	0	0	0	2	0	100	
Warren township.....	1,151	1,131	0	4	3	0	0	13	4	1,130	
Cape Girardeau County.....	29,848	27,143	1,854	86	280	5	183	297	383	26,990	
Apple Creek township.....	812	800	3	1	1	0	1	6	5	797	
Oak Ridge town.....	90	86	1	1	0	0	0	2	0	86	
Old Appleton town.....	27	27	0	0	0	0	0	0	0	27	
Byrd township.....	7,264	7,058	100	18	28	0	18	42	66	7,019	
Cape Girardeau city (part).....	0	0	0	0	0	0	0	0	0	0	
Jackson city (part).....	5,407	5,239	83	15	22	0	16	32	49	5,214	
Cape Girardeau township.....	16,263	13,886	1,726	48	240	3	156	204	293	13,783	
Cape Girardeau city (part).....	15,070	12,766	1,687	41	232	3	148	193	271	12,675	
Dutchtown village (part).....	13	12	1	0	0	0	0	0	0	12	
Jackson city (part).....	71	65	2	1	1	0	1	1	4	62	
Scott City city (part).....	0	0	0	0	0	0	0	0	0	0	
Hubble township.....	726	721	2	1	1	0	0	1	0	721	
Allenville village.....	42	41	0	0	0	0	0	1	0	41	

Table 13.

Occupied Housing Units (Households) by Race and Hispanic or Latino Origin of Householder: 2010—Con.

[For information on confidentiality protection, nonsampling error, and definitions, see Selected Appendixes at <www.census.gov/prod/cen2010/cph-1-a.pdf>]

State County County Subdivision Place	Total occupied housing units	Race of householder							Two or More Races	House- holder Hispanic or Latino (of any race)	House- holder White alone, not Hispanic or Latino
		One race									
		White	Black or African American	American Indian and Alaska Native	Asian	Native Hawaiian and Other Pacific Islander	Some Other Race				
Cape Girardeau County—Con.											
Hubble township—Con.											
Dutchtown village (part).....	20	20	0	0	0	0	0	0	0	0	20
Gordonville village.....	157	157	0	0	0	0	0	0	0	0	157
Whitewater town.....	46	46	0	0	0	0	0	0	0	0	46
Kinder township.....	431	426	0	1	0	0	0	4	2	425	
Liberty township.....	179	177	0	1	0	0	0	1	0	177	
Randol township.....	1,620	1,566	20	8	7	1	7	11	10	1,562	
Cape Girardeau city (part).....	135	127	2	2	2	0	1	1	0	127	
Jackson city (part).....	18	17	0	0	0	0	0	1	0	17	
Shawnee township.....	1,529	1,497	3	6	3	1	1	18	6	1,495	
Pocahontas town.....	44	44	0	0	0	0	0	0	0	44	
Welch township.....	502	495	0	0	0	0	0	7	0	495	
Delta city.....	179	174	0	0	0	0	0	5	0	174	
Whitewater township.....	522	517	0	2	0	0	0	3	1	516	
Carroll County.....	3,865	3,763	61	10	2	1	4	24	29	3,741	
Carrollton township.....	1,713	1,650	43	5	2	0	2	11	20	1,636	
Carrollton city (part).....	1,493	1,436	42	3	2	0	2	8	19	1,422	
Cherry Valley township.....	11	10	0	0	0	0	1	0	0	10	
Combs township.....	97	96	1	0	0	0	0	0	0	96	
De Witt township.....	118	111	5	0	0	0	0	2	1	110	
De Witt city.....	49	44	5	0	0	0	0	0	1	43	
Egypt township.....	379	367	9	1	0	0	0	2	1	366	
Norborne city.....	306	295	9	0	0	0	0	2	1	294	
Eugene township.....	64	61	2	0	0	0	0	1	0	61	
Fairfield township.....	68	67	0	1	0	0	0	0	1	66	
Hill township.....	85	83	1	0	0	0	0	1	1	82	
Hurricane township.....	290	285	0	3	0	0	0	2	0	285	
Hale city.....	176	173	0	2	0	0	0	1	0	173	
Leslie township.....	59	58	0	0	0	0	0	1	0	58	
Moss Creek township.....	38	37	0	0	0	0	0	1	0	37	
Prairie township.....	73	73	0	0	0	0	0	0	0	73	
Ridge township.....	182	182	0	0	0	0	0	0	2	180	
Bosworth city.....	122	122	0	0	0	0	0	0	2	120	
Rockford township.....	41	41	0	0	0	0	0	0	0	41	
Stokes Mound township.....	143	142	0	0	0	1	0	0	0	142	
Tina village.....	60	60	0	0	0	0	0	0	0	60	
Sugartree township.....	6	6	0	0	0	0	0	0	0	6	
Trotter township.....	92	91	0	0	0	0	0	1	0	91	
Van Horn township.....	178	177	0	0	0	0	1	0	2	176	
Bogard city.....	74	74	0	0	0	0	0	0	1	73	
Wakenda township.....	158	157	0	0	0	0	0	1	1	156	
Carrollton city (part).....	97	96	0	0	0	0	0	1	1	95	
Washington township.....	70	69	0	0	0	0	0	1	0	69	
Carter County.....	2,559	2,495	1	23	2	0	7	31	21	2,483	
Carter township.....	994	968	1	7	0	0	5	13	12	964	
Van Buren town.....	362	350	0	4	0	0	3	5	7	349	
Jackson township.....	341	335	0	2	0	0	0	4	4	331	
Ellsinore city (part).....	6	6	0	0	0	0	0	0	1	5	
Johnson township.....	980	964	0	8	0	0	0	8	3	962	
Ellsinore city (part).....	184	180	0	2	0	0	0	2	0	180	
Grandin city.....	102	102	0	0	0	0	0	0	0	102	
Hunter CDP.....	67	66	0	0	0	0	0	1	1	66	
Kelly township.....	103	92	0	5	2	0	1	3	1	91	
Pike township.....	141	136	0	1	0	0	1	3	1	135	
Fremont CDP.....	44	43	0	1	0	0	0	0	1	42	
Cass County.....	37,150	34,833	1,139	190	179	14	331	464	953	34,293	
Austin township.....	770	749	3	6	1	1	3	7	10	743	
Archie city.....	441	435	1	1	0	1	1	2	5	431	
Big Creek township.....	1,691	1,639	20	6	6	1	6	13	26	1,624	
Lake Winnebago city.....	456	451	0	0	0	1	2	2	6	447	
Lee's Summit city (part).....	678	651	17	1	3	0	2	4	12	642	
Pleasant Hill city (part).....	0	0	0	0	0	0	0	0	0	0	
Camp Branch township.....	869	849	4	8	0	0	2	6	11	839	
East Lynne city.....	107	105	1	1	0	0	0	0	1	104	
Garden City city (part).....	258	251	0	3	0	0	1	3	5	247	
Coldwater township.....	500	491	3	0	1	0	0	5	5	486	
Drexel city (part).....	356	349	3	0	0	0	0	4	5	344	
Dayton township.....	399	396	0	0	0	0	0	3	6	390	
Garden City city (part).....	119	119	0	0	0	0	0	0	2	117	
Dolan township.....	603	586	4	3	0	0	1	9	5	582	
Freeman city.....	178	174	0	1	0	0	0	3	1	173	
Lake Annette city.....	49	45	0	1	0	0	0	3	1	44	
Everett township.....	194	192	0	1	0	0	0	1	2	190	
Grand River township.....	4,366	4,214	31	29	26	2	20	44	66	4,176	
Harrisonville city (part).....	3,331	3,208	25	19	19	2	19	39	56	3,177	

Table 13.

Occupied Housing Units (Households) by Race and Hispanic or Latino Origin of Householder: 2010—Con.

[For information on confidentiality protection, nonsampling error, and definitions, see Selected Appendixes at <www.census.gov/prod/cen2010/cph-1-a.pdf>]

State County County Subdivision Place	Total occupied housing units	Race of householder							Two or More Races	House- holder Hispanic or Latino (of any race)	House- holder White alone, not Hispanic or Latino
		One race									
		White	Black or African American	American Indian and Alaska Native	Asian	Native Hawaiian and Other Pacific Islander	Some Other Race				
Cass County—Con.											
Index township.....	550	537	6	2	1	0	1	3	4	534	
Garden City city (part).....	273	268	1	2	1	0	0	1	2	266	
Gunn City village.....	34	32	1	0	0	0	0	1	0	32	
Mount Pleasant township.....	7,648	6,887	348	44	43	4	191	131	419	6,696	
Belton city (part).....	6,493	5,800	330	41	35	3	166	118	368	5,631	
Kansas City city (part).....	22	21	1	0	0	0	0	0	2	20	
Loch Lloyd village.....	252	238	8	0	5	0	0	1	2	236	
Peculiar township.....	1,123	1,091	5	6	2	0	4	15	12	1,083	
Harrisonville city (part).....	523	508	1	2	2	0	3	7	8	503	
Pleasant Hill township.....	3,307	3,201	18	14	10	0	25	39	67	3,168	
Baldwin Park village.....	38	36	0	1	1	0	0	0	0	36	
Pleasant Hill city (part).....	2,957	2,861	13	12	9	0	25	37	66	2,829	
Polk township.....	691	683	2	1	1	0	0	4	3	680	
Strasburg city.....	54	54	0	0	0	0	0	0	0	54	
Raymore township.....	10,182	9,233	635	39	76	5	63	131	253	9,062	
Belton city (part).....	2,130	1,895	135	11	26	2	29	32	86	1,845	
Lee's Summit city (part).....	40	35	3	0	2	0	0	0	1	34	
Raymore city (part).....	7,001	6,333	484	22	40	3	29	90	140	6,230	
Sherman township.....	328	319	1	3	0	0	0	5	2	318	
Creighton city.....	142	136	1	3	0	0	0	2	1	135	
Union township.....	824	784	9	8	8	0	3	12	12	776	
Cleveland city (part).....	192	184	1	1	2	0	0	4	3	181	
Peculiar city (part).....	0	0	0	0	0	0	0	0	0	0	
Riverview Estates village.....	28	27	0	0	0	0	0	1	0	27	
West Dolan township.....	329	322	0	2	0	0	1	4	2	321	
Cleveland city (part).....	58	57	0	1	0	0	0	0	1	56	
West Line village.....	37	37	0	0	0	0	0	0	0	37	
West Peculiar township.....	2,776	2,660	50	18	4	1	11	32	48	2,625	
Peculiar city (part).....	1,704	1,628	32	11	3	1	11	18	35	1,605	
Raymore city (part).....	0	0	0	0	0	0	0	0	0	0	
Cedar County.....	5,838	5,699	1	27	11	0	15	85	61	5,659	
Benton township.....	419	411	0	2	0	0	0	6	2	409	
Jerico Springs village.....	87	84	0	0	0	0	0	3	2	82	
Box township.....	2,502	2,442	0	15	7	0	10	28	27	2,427	
El Dorado Springs city.....	1,591	1,545	0	11	7	0	7	21	20	1,534	
Cedar township.....	205	202	0	1	0	0	0	2	1	201	
Jefferson township.....	292	285	1	1	0	0	1	4	2	284	
Linn township.....	1,623	1,583	0	6	3	0	3	28	20	1,569	
Stockton city.....	774	755	0	4	2	0	1	12	12	746	
Umber View Heights village.....	25	25	0	0	0	0	0	0	0	25	
Madison township.....	390	383	0	0	1	0	0	6	3	380	
Washington township.....	407	393	0	2	0	0	1	11	6	389	
Chariton County.....	3,242	3,147	74	7	0	0	1	13	8	3,140	
Bee Branch township.....	132	131	0	1	0	0	0	0	0	131	
Bowling Green township.....	58	53	5	0	0	0	0	0	1	52	
Dalton town.....	9	6	3	0	0	0	0	0	0	6	
Brunswick township.....	580	545	33	0	0	0	0	2	1	544	
Brunswick city.....	379	345	33	0	0	0	0	1	1	344	
Chariton township.....	107	103	3	0	0	0	0	1	2	101	
Glasgow city (part).....	17	17	0	0	0	0	0	0	0	17	
Clark township.....	156	154	1	0	0	0	0	1	0	154	
Marceline city (part).....	4	4	0	0	0	0	0	0	0	4	
Cockrell township.....	74	74	0	0	0	0	0	0	0	74	
Cunningham township.....	102	100	0	0	0	0	0	2	0	100	
Sumner town.....	52	52	0	0	0	0	0	0	0	52	
Keytesville township.....	388	380	6	1	0	0	0	1	0	380	
Keytesville city.....	225	221	3	1	0	0	0	0	0	221	
Mendon township.....	135	134	1	0	0	0	0	0	0	134	
Mendon city.....	81	80	1	0	0	0	0	0	0	80	
Musselfork township.....	155	155	0	0	0	0	0	0	1	154	
Salisbury township.....	1,004	974	23	5	0	0	0	2	1	973	
Salisbury city.....	698	672	20	5	0	0	0	1	1	671	
Salt Creek township.....	77	76	0	0	0	0	0	1	0	76	
Triplett township.....	69	67	2	0	0	0	0	0	0	67	
Triplett city.....	21	19	2	0	0	0	0	0	0	19	
Wayland township.....	63	61	0	0	0	0	0	2	0	61	
Yellow Creek township.....	142	140	0	0	0	0	1	1	2	139	
Rothville village.....	37	36	0	0	0	0	0	1	1	35	
Christian County.....	29,077	28,197	131	175	94	14	132	334	467	27,900	
Bruner township.....	345	336	0	3	1	1	0	4	4	332	
Cassidy township.....	2,956	2,854	24	13	13	0	19	33	56	2,819	
Fremont Hills city.....	319	314	0	1	2	0	1	1	3	312	
Nixa city (part).....	0	0	0	0	0	0	0	0	0	0	
Ozark city (part).....	1,937	1,852	24	12	10	0	14	25	44	1,825	
Chadwick township.....	172	169	0	1	0	0	0	2	1	169	

Table 13.

Occupied Housing Units (Households) by Race and Hispanic or Latino Origin of Householder: 2010—Con.

[For information on confidentiality protection, nonsampling error, and definitions, see Selected Appendixes at <www.census.gov/prod/cen2010/cph-1-a.pdf>]

State County County Subdivision Place	Total occupied housing units	Race of householder							Two or More Races	House- holder Hispanic or Latino (of any race)	House- holder White alone, not Hispanic or Latino
		One race									
		White	Black or African American	American Indian and Alaska Native	Asian	Native Hawaiian and Other Pacific Islander	Some Other Race				
Christian County—Con.											
East Benton township.....	161	157	0	2	0	0	1	1	1	157	
East Finley township.....	2,316	2,239	7	13	4	2	13	38	44	2,212	
Ozark city (part).....	1,708	1,647	7	10	3	2	9	30	35	1,625	
East Polk township.....	856	834	1	11	2	0	1	7	4	830	
Billings city (part).....	348	335	1	5	2	0	0	5	1	334	
Republic city (part).....	30	30	0	0	0	0	0	0	0	30	
Garden Grove township.....	1,081	1,048	4	10	2	0	6	11	27	1,029	
Nixa city (part).....	939	909	4	8	2	0	6	10	27	890	
Garrison township.....	71	70	0	0	0	0	1	0	1	70	
Lead Hill township.....	62	62	0	0	0	0	0	0	0	62	
Lincoln township.....	1,843	1,794	4	17	3	1	4	20	29	1,772	
Clever city.....	817	792	1	7	1	0	2	14	16	780	
Republic city (part).....	0	0	0	0	0	0	0	0	0	0	
Linden township.....	703	686	1	2	3	0	0	11	3	684	
McCracken township.....	781	764	0	6	0	0	2	9	9	758	
Ozark city (part).....	30	30	0	0	0	0	0	0	0	30	
North Galloway township.....	1,356	1,335	1	7	0	0	3	10	9	1,329	
Highlandville city.....	348	342	0	2	0	0	0	4	1	341	
Ozark city (part).....	0	0	0	0	0	0	0	0	0	0	
North Linn township.....	324	323	0	0	0	0	0	1	5	318	
Saddlebrooke village (part).....	0	0	0	0	0	0	0	0	0	0	
Northview township.....	2,471	2,380	17	16	17	2	8	31	42	2,352	
Nixa city (part).....	2,125	2,048	16	12	13	1	7	28	39	2,022	
Springfield city (part).....	1	1	0	0	0	0	0	0	0	1	
Oldfield township.....	190	186	0	0	0	0	0	4	0	186	
Riverside township.....	2,473	2,411	12	13	7	3	6	21	40	2,383	
Ozark city (part).....	2,007	1,950	12	13	6	3	5	18	33	1,928	
Rosedale township.....	3,520	3,378	33	17	18	2	27	45	84	3,326	
Nixa city (part).....	2,639	2,515	32	14	16	2	26	34	75	2,470	
Seneca township.....	46	45	0	0	0	0	0	1	1	44	
South Galloway township.....	750	736	1	2	1	0	3	7	11	730	
Saddlebrooke village (part).....	63	61	0	1	0	0	0	1	2	60	
Spokane CDP.....	56	56	0	0	0	0	0	0	1	55	
South Linn township.....	77	73	0	1	0	0	1	2	1	73	
Saddlebrooke village (part).....	3	2	0	0	0	0	1	0	1	2	
Sparta township.....	1,060	1,037	2	6	1	0	4	10	10	1,032	
Sparta city.....	696	679	1	3	1	0	3	9	8	675	
Union Chapel township.....	3,241	3,136	11	18	15	2	23	36	57	3,106	
Nixa city (part).....	1,561	1,508	6	10	8	2	8	19	31	1,490	
West Benton township.....	207	201	1	1	0	0	1	3	2	200	
West Finley township.....	1,604	1,540	11	16	4	1	8	24	24	1,525	
Nixa city (part).....	0	0	0	0	0	0	0	0	0	0	
Ozark city (part).....	921	885	9	3	1	1	5	17	18	873	
West Polk township.....	411	403	1	0	3	0	1	3	2	402	
Billings city (part).....	89	86	0	0	0	0	1	2	1	86	
Clark County.....	2,933	2,899	1	3	4	0	1	25	8	2,893	
Clay township.....	160	159	0	0	0	0	0	1	1	158	
Des Moines township.....	399	391	0	0	1	0	1	6	2	390	
St. Francisville CDP.....	70	69	0	0	1	0	0	0	0	69	
Wayland city.....	233	229	0	0	0	0	1	3	2	228	
Folker township.....	91	90	0	0	0	0	0	1	0	90	
Grant township.....	46	46	0	0	0	0	0	0	0	46	
Jackson township.....	178	173	1	0	1	0	0	3	0	173	
Jefferson township.....	80	79	0	0	0	0	0	1	0	79	
Lincoln township.....	1,074	1,065	0	2	1	0	0	6	3	1,062	
Kahoka city (part).....	882	875	0	2	1	0	0	4	2	873	
Madison township.....	263	261	0	0	0	0	0	2	1	260	
Kahoka city (part).....	1	1	0	0	0	0	0	0	0	1	
Sweet Home township.....	131	127	0	1	1	0	0	2	1	127	
Revere town.....	36	34	0	0	1	0	0	1	1	34	
Union township.....	124	124	0	0	0	0	0	0	0	124	
Vernon township.....	74	73	0	0	0	0	0	1	0	73	
Alexandria city.....	67	66	0	0	0	0	0	1	0	66	
Washington township.....	80	78	0	0	0	0	0	2	0	78	
Wyaconda city (part).....	5	5	0	0	0	0	0	0	0	5	
Wyaconda township.....	233	233	0	0	0	0	0	0	0	233	
Luray village.....	37	37	0	0	0	0	0	0	0	37	
Wyaconda city (part).....	103	103	0	0	0	0	0	0	0	103	
Clay County.....	87,217	78,632	4,192	448	1,317	136	1,162	1,330	3,620	76,492	
Chouteau township.....	19,666	17,543	1,060	82	336	22	276	347	958	16,944	
Birmingham village.....	75	73	0	1	0	0	1	0	3	71	
Claycomo village (part).....	672	644	8	2	3	2	6	7	21	631	
Independence city (part).....	0	0	0	0	0	0	0	0	0	0	
Kansas City city (part).....	18,894	16,803	1,052	79	332	20	269	339	933	16,219	
Pleasant Valley city (part).....	1	0	0	0	0	0	0	1	1	0	
Randolph village.....	24	23	0	0	1	0	0	0	0	23	

Table 13.

Occupied Housing Units (Households) by Race and Hispanic or Latino Origin of Householder: 2010—Con.

[For information on confidentiality protection, nonsampling error, and definitions, see Selected Appendixes at <www.census.gov/prod/cen2010/cph-1-a.pdf>]

State County County Subdivision Place	Total occupied housing units	Race of householder						Two or More Races	House- holder Hispanic or Latino (of any race)	House- holder White alone, not Hispanic or Latino
		One race								
		White	Black or African American	American Indian and Alaska Native	Asian	Native Hawaiian and Other Pacific Islander	Some Other Race			
Clay County—Con.										
Chouteau township—Con.										
Sugar Creek city (part).....	0	0	0	0	0	0	0	0	0	0
Fishing River township.....	4,337	4,125	81	37	17	2	20	55	87	4,070
Excelsior Springs city (part).....	3,429	3,245	73	28	13	2	18	50	73	3,200
Kearney city (part).....	0	0	0	0	0	0	0	0	0	0
Missouri City city.....	116	108	3	2	0	0	0	3	2	106
Mosby city.....	72	71	0	0	0	0	1	0	1	71
Prathersville village.....	56	53	0	1	1	0	1	0	1	53
Sugar Creek city (part).....	0	0	0	0	0	0	0	0	0	0
Gallatin township.....	30,309	25,909	2,232	196	664	86	654	568	1,713	25,021
Avondale city.....	199	183	5	4	1	1	2	3	6	181
Gladstone city.....	11,182	10,015	535	70	130	32	193	207	519	9,745
Kansas City city (part).....	16,195	13,421	1,472	99	481	50	381	291	990	12,902
North Kansas City city.....	2,361	1,943	218	19	49	2	71	59	179	1,857
Oaks village.....	54	52	0	0	1	0	0	1	5	47
Oakview village.....	156	140	2	3	1	0	5	5	7	138
Oakwood village.....	78	76	0	1	0	0	1	0	3	74
Oakwood Park village.....	84	79	0	0	1	1	1	2	4	77
Kearney township.....	4,844	4,727	17	16	12	3	25	44	98	4,662
Holt city (part).....	135	127	1	1	2	0	1	3	4	125
Kearney city (part).....	2,978	2,901	10	12	8	3	22	22	68	2,860
Liberty township.....	20,374	18,945	721	81	233	22	145	227	604	18,517
Claycomo village (part).....	0	0	0	0	0	0	0	0	0	0
Glenaire city.....	220	215	1	0	0	0	1	3	3	212
Kansas City city (part).....	7,245	6,548	354	24	157	5	71	86	292	6,341
Liberty city.....	10,582	9,949	316	50	72	10	63	122	258	9,769
Pleasant Valley city (part).....	1,194	1,111	48	5	2	7	10	11	38	1,085
Sugar Creek city (part).....	0	0	0	0	0	0	0	0	0	0
Platte township.....	5,971	5,711	74	28	47	1	40	70	136	5,626
Kansas City city (part).....	2,037	1,903	56	8	23	0	28	19	79	1,857
Smithville city (part).....	3,115	3,013	16	14	16	1	9	46	53	2,975
Washington township.....	1,716	1,672	7	8	8	0	2	19	24	1,652
Excelsior Estates village (part).....	1	1	0	0	0	0	0	0	0	1
Excelsior Springs city (part).....	776	761	3	1	5	0	1	5	11	751
Lawson city (part).....	50	49	0	1	0	0	0	0	0	49
Clinton County.....	7,951	7,676	114	50	16	1	21	73	75	7,629
Atchison township.....	754	737	5	1	1	0	2	8	5	734
Gower city (part).....	545	536	3	0	1	0	0	5	2	534
Clinton township.....	321	315	2	1	0	0	1	2	2	314
Concord township.....	1,187	1,097	65	5	1	1	4	14	16	1,088
Plattsburg city.....	936	857	63	3	1	1	3	8	13	849
Hardin township.....	684	667	5	5	1	0	2	4	8	661
Trimble city.....	269	266	1	0	0	0	1	1	2	265
Jackson township.....	1,108	1,080	5	9	1	0	1	12	8	1,074
Holt city (part).....	41	40	0	1	0	0	0	0	0	40
Lafayette township.....	270	264	2	1	0	0	1	2	3	262
Lathrop township.....	1,205	1,169	13	10	1	0	3	9	7	1,165
Lathrop city.....	794	770	9	6	1	0	3	5	5	768
Turney village (part).....	58	57	0	1	0	0	0	0	1	56
Platte township.....	131	123	5	0	0	0	1	2	3	122
Osborn city (part).....	21	18	0	0	0	0	1	2	3	17
Shoal township.....	2,291	2,224	12	18	11	0	6	20	23	2,209
Cameron city (part).....	1,863	1,806	11	13	10	0	4	19	18	1,794
Turney village (part).....	6	6	0	0	0	0	0	0	0	6
Cole County.....	29,722	26,418	2,380	101	329	11	178	305	493	26,163
Clark township.....	1,401	1,378	2	7	0	0	5	9	7	1,376
Jefferson township.....	22,925	19,728	2,352	80	317	10	168	270	462	19,492
Jefferson City city (part).....	17,254	14,648	1,953	64	273	4	98	214	309	14,480
St. Martins city (part).....	14	13	1	0	0	0	0	0	0	13
Liberty township.....	1,379	1,366	0	4	3	0	0	6	5	1,362
Jefferson City city (part).....	14	14	0	0	0	0	0	0	0	14
Taos city.....	331	328	0	0	1	0	0	2	2	326
Marion township.....	1,500	1,457	18	5	6	0	3	11	12	1,450
Centertown town.....	128	124	1	0	0	0	0	3	1	123
St. Martins city (part).....	437	424	6	0	2	0	2	3	5	422
Moreau township.....	1,072	1,065	2	2	0	0	1	2	2	1,064
Lohman city.....	64	63	0	0	0	0	0	1	0	63
Russellville city.....	323	318	2	1	0	0	1	1	1	318
Osage township.....	1,445	1,424	6	3	3	1	1	7	5	1,419
Jefferson City city (part).....	0	0	0	0	0	0	0	0	0	0
St. Thomas town.....	95	95	0	0	0	0	0	0	0	95
Wardsville village.....	516	510	1	0	1	1	0	3	3	507
Cooper County.....	6,554	6,177	274	22	15	3	6	57	51	6,137
Blackwater township.....	148	146	1	0	0	0	0	1	2	145
Blackwater city.....	64	62	1	0	0	0	0	1	2	61

Table 13.

Occupied Housing Units (Households) by Race and Hispanic or Latino Origin of Householder: 2010—Con.

[For information on confidentiality protection, nonsampling error, and definitions, see Selected Appendixes at <www.census.gov/prod/cen2010/cph-1-a.pdf>]

State County County Subdivision Place	Total occupied housing units	Race of householder							Two or More Races	House- holder Hispanic or Latino (of any race)	House- holder White alone, not Hispanic or Latino
		One race									
		White	Black or African American	American Indian and Alaska Native	Asian	Native Hawaiian and Other Pacific Islander	Some Other Race				
Cooper County—Con.											
Boonville township.....	3,724	3,404	250	13	13	3	5	36	38	3,374	
Boonville city.....	2,918	2,613	240	12	11	3	5	34	36	2,585	
Windsor Place village.....	113	111	1	0	1	0	0	0	0	111	
Clark Fork township.....	234	228	2	0	0	0	0	4	1	227	
Clear Creek township.....	164	164	0	0	0	0	0	0	1	163	
Kelly township.....	286	270	10	1	1	0	0	4	1	269	
Bunceton city.....	140	129	8	0	0	0	0	3	0	129	
Lamine township.....	112	111	0	1	0	0	0	0	0	111	
Lebanon township.....	131	128	1	0	1	0	1	0	1	128	
North Moniteau township.....	93	92	0	0	0	0	0	1	0	92	
Otterville township.....	337	331	1	2	0	0	0	3	1	330	
Otterville city.....	190	186	1	1	0	0	0	2	1	185	
Palestine township.....	169	166	0	1	0	0	0	2	0	166	
Pilot Grove township.....	456	449	3	1	0	0	0	3	3	447	
Pilot Grove city.....	304	297	3	1	0	0	0	3	3	295	
Prairie Home township.....	274	270	2	0	0	0	0	2	0	270	
Prairie Home city.....	121	119	1	0	0	0	0	1	0	119	
Saline township.....	347	340	4	2	0	0	0	1	3	337	
Woodridge village.....	32	31	0	1	0	0	0	0	2	29	
South Moniteau township.....	79	78	0	1	0	0	0	0	0	78	
Crawford County.....	9,831	9,636	14	57	17	4	23	80	87	9,580	
Benton township.....	2,575	2,506	5	21	5	1	17	20	42	2,482	
Cuba city.....	1,385	1,343	4	12	3	0	13	10	34	1,324	
Leasburg village (part).....	48	46	0	0	0	1	0	1	0	46	
Boone township.....	2,272	2,239	0	9	5	0	4	15	20	2,227	
Bourbon city.....	652	645	0	1	1	0	1	4	4	643	
St. Cloud village.....	18	17	0	1	0	0	0	0	1	17	
Sullivan city (part).....	574	564	0	2	3	0	2	3	8	558	
West Sullivan town.....	41	41	0	0	0	0	0	0	0	41	
Courtois township.....	541	531	0	3	1	0	0	6	2	529	
Knobview township.....	676	666	1	1	3	1	0	4	4	663	
Liberty township.....	681	668	0	6	0	1	0	6	4	664	
Leasburg village (part).....	96	94	0	1	0	0	0	1	0	94	
Meramec township.....	1,490	1,460	3	8	2	1	1	15	8	1,455	
Steelville city.....	638	621	3	6	2	0	0	6	5	617	
Oak Hill township.....	694	683	4	2	0	0	1	4	4	680	
Osage township.....	480	470	1	0	1	0	0	8	2	468	
Union township.....	422	413	0	7	0	0	0	2	1	412	
Dade County.....	3,271	3,159	9	27	8	3	3	62	31	3,131	
Cedar township.....	130	125	0	0	2	0	0	3	4	121	
Center township.....	870	839	6	7	0	2	1	15	11	829	
Greenfield city.....	600	575	5	6	0	2	1	11	11	565	
Ernest township.....	45	43	0	2	0	0	0	0	0	43	
Grant township.....	85	83	0	0	1	0	0	1	0	83	
Lockwood township.....	496	481	1	7	2	0	0	5	2	480	
Lockwood city.....	381	370	1	6	1	0	0	3	2	369	
Marion township.....	93	92	0	0	0	0	0	1	1	91	
North township.....	140	138	0	2	0	0	0	0	2	136	
Arcola village.....	31	31	0	0	0	0	0	0	0	31	
North Morgan township.....	92	90	0	0	1	0	0	1	0	90	
Pilgrim township.....	55	54	0	0	0	0	0	1	0	54	
Polk township.....	245	232	0	0	0	1	2	10	4	229	
Rock Prairie township.....	392	376	1	5	0	0	0	10	3	373	
Everton city.....	128	122	1	3	0	0	0	2	0	122	
Sac township.....	213	207	1	1	0	0	0	4	1	206	
Smith township.....	65	62	0	1	1	0	0	1	1	61	
South township.....	90	88	0	0	0	0	0	2	0	88	
South Morgan township.....	154	146	0	1	1	0	0	6	1	145	
Dadeville village.....	90	85	0	1	1	0	0	3	1	84	
Washington township.....	106	103	0	1	0	0	0	2	1	102	
South Greenfield village.....	40	39	0	1	0	0	0	0	0	39	
Dallas County.....	6,524	6,336	6	54	11	1	27	89	63	6,303	
Grant township.....	517	499	0	10	1	0	0	7	5	494	
Louisburg village.....	57	55	0	1	0	0	0	1	0	55	
Jackson township.....	857	830	1	7	2	0	3	14	8	825	
Jasper township.....	412	390	1	4	1	0	0	16	1	389	
Bennett Springs CDP (part).....	8	8	0	0	0	0	0	0	0	8	
Lincoln township.....	383	375	0	2	0	0	1	5	5	372	
Urbana city.....	163	160	0	1	0	0	0	2	0	160	
Miller township.....	213	206	0	3	1	0	2	1	2	206	
North Benton township.....	1,704	1,657	2	12	0	1	15	17	29	1,644	
Buffalo city (part).....	957	918	2	7	0	1	14	15	25	908	
Sheridan township.....	563	551	0	2	1	0	1	8	1	551	
Sherman township.....	206	200	0	2	0	0	0	4	1	199	
South Benton township.....	858	836	1	8	3	0	3	7	5	834	

Table 13.

Occupied Housing Units (Households) by Race and Hispanic or Latino Origin of Householder: 2010—Con.

[For information on confidentiality protection, nonsampling error, and definitions, see Selected Appendixes at <www.census.gov/prod/cen2010/cph-1-a.pdf>]

State County County Subdivision Place	Total occupied housing units	Race of householder							Two or More Races	House- holder Hispanic or Latino (of any race)	House- holder White alone, not Hispanic or Latino
		One race									
		White	Black or African American	American Indian and Alaska Native	Asian	Native Hawaiian and Other Pacific Islander	Some Other Race				
Dallas County—Con.											
South Benton township—Con.											
Buffalo city (part).....	309	303	0	3	2	0	1	0	2	302	
Washington township.....	361	352	1	2	1	0	1	4	3	350	
Wilson township.....	450	440	0	2	1	0	1	6	3	439	
Daviess County.....	3,214	3,176	4	6	2	1	3	22	15	3,166	
Benton township.....	174	173	0	0	0	0	0	1	1	172	
Pattonsburg city (part).....	43	42	0	0	0	0	0	1	0	42	
Colfax township.....	234	227	1	1	0	0	1	4	1	227	
Winston village.....	95	92	1	0	0	0	1	1	1	92	
Grand River township.....	157	152	0	2	0	0	2	1	2	152	
Jameson town.....	50	47	0	1	0	0	1	1	1	47	
Harrison township.....	33	33	0	0	0	0	0	0	0	33	
Jackson township.....	195	195	0	0	0	0	0	0	0	195	
Lock Springs village.....	20	20	0	0	0	0	0	0	0	20	
Jamesport township.....	396	390	0	1	1	0	0	4	1	389	
Jamesport city.....	230	224	0	1	1	0	0	4	0	224	
Jefferson township.....	189	186	0	0	0	1	0	2	0	186	
Altamont village (part).....	1	1	0	0	0	0	0	0	0	1	
Liberty township.....	395	390	1	1	1	0	0	2	2	389	
Altamont village (part).....	78	77	0	1	0	0	0	0	0	77	
Lake Viking CDP.....	232	231	0	0	0	0	0	1	1	230	
Lincoln township.....	39	39	0	0	0	0	0	0	0	39	
Gilman City city (part).....	0	0	0	0	0	0	0	0	0	0	
Marion township.....	105	103	1	0	0	0	0	1	1	102	
Monroe township.....	57	56	0	0	0	0	0	1	0	56	
Salem township.....	203	203	0	0	0	0	0	0	1	202	
Coffey city.....	60	60	0	0	0	0	0	0	0	60	
Pattonsburg city (part).....	56	56	0	0	0	0	0	0	0	56	
Sheridan township.....	150	150	0	0	0	0	0	0	1	149	
Union township.....	835	828	1	1	0	0	0	5	4	825	
Gallatin city.....	712	705	1	1	0	0	0	5	2	704	
Washington township.....	52	51	0	0	0	0	0	1	1	50	
DeKalb County.....	3,839	3,764	19	12	10	2	5	27	29	3,747	
Adams township.....	262	254	2	1	3	1	1	0	2	254	
Weatherby town.....	41	41	0	0	0	0	0	0	0	41	
Camden township.....	660	647	3	4	0	1	0	5	0	647	
Amity town.....	20	20	0	0	0	0	0	0	0	20	
Maysville city.....	433	424	2	3	0	1	0	3	0	424	
Colfax township.....	308	306	0	0	0	0	0	2	1	306	
Osborn city (part).....	171	170	0	0	0	0	0	1	1	170	
Dallas township.....	114	110	1	2	1	0	0	0	2	109	
Grand River township.....	1,084	1,057	11	2	4	0	1	9	10	1,051	
Cameron city (part).....	742	720	10	1	3	0	1	7	8	715	
Grant township.....	125	123	0	1	0	0	0	1	1	122	
Polk township.....	318	312	1	1	2	0	0	2	0	312	
Union Star town.....	175	172	0	0	1	0	0	2	0	172	
Sherman township.....	208	207	0	0	0	0	0	1	1	206	
Washington township.....	760	748	1	1	0	0	3	7	12	740	
Clarksdale city.....	129	126	0	1	0	0	0	2	3	123	
Stewartsville city.....	298	291	1	0	0	0	2	4	4	290	
Dent County.....	6,338	6,166	16	49	5	0	11	91	51	6,129	
Current township.....	191	189	0	0	0	0	0	2	3	186	
Franklin township.....	370	358	0	1	0	0	2	9	2	357	
Gladden township.....	192	187	0	4	0	0	0	1	1	186	
Linn township.....	67	66	0	0	0	0	0	1	0	66	
Meramec township.....	127	125	0	2	0	0	0	0	1	124	
Norman township.....	311	302	0	1	0	0	0	8	0	302	
Osage township.....	165	164	0	0	0	0	0	1	1	163	
Short Bend township.....	194	186	1	2	0	0	0	5	0	186	
Sinkin township.....	122	117	0	0	1	0	0	4	0	117	
Bunker city (part).....	65	64	0	0	0	0	0	1	0	64	
Spring Creek East township.....	1,864	1,808	5	18	2	0	4	27	22	1,793	
Salem city (part).....	1,047	1,003	5	12	2	0	4	21	15	994	
Spring Creek West township.....	1,762	1,712	6	15	2	0	3	24	12	1,704	
Salem city (part).....	1,105	1,077	4	8	2	0	1	13	8	1,071	
Texas township.....	342	335	3	2	0	0	1	1	2	334	
Watkins township.....	631	617	1	4	0	0	1	8	7	611	
Douglas County.....	5,587	5,452	2	31	7	0	6	89	33	5,431	
Benton township.....	1,820	1,780	1	8	3	0	2	26	16	1,770	
Ava city.....	1,296	1,268	1	7	2	0	1	17	10	1,262	
Boone township.....	246	239	1	0	0	0	0	6	2	237	
Brown township.....	88	82	0	2	0	0	0	4	0	82	
Brush Creek township.....	164	159	0	1	0	0	0	4	0	159	
Bryan township.....	147	145	0	0	0	0	0	2	0	145	

Table 13.

Occupied Housing Units (Households) by Race and Hispanic or Latino Origin of Householder: 2010—Con.

[For information on confidentiality protection, nonsampling error, and definitions, see Selected Appendixes at <www.census.gov/prod/cen2010/cph-1-a.pdf>]

State County County Subdivision Place	Total occupied housing units	Race of householder							Two or More Races	House- holder Hispanic or Latino (of any race)	House- holder White alone, not Hispanic or Latino
		One race									
		White	Black or African American	American Indian and Alaska Native	Asian	Native Hawaiian and Other Pacific Islander	Some Other Race				
Douglas County—Con.											
Buchanan township.....	119	116	0	1	0	0	0	2	0	116	
Campbell township.....	189	186	0	0	0	0	1	2	1	186	
Cass township.....	139	136	0	1	0	0	0	2	1	135	
Champion township.....	118	115	0	1	0	0	1	1	1	115	
Clay township.....	129	126	0	0	0	0	0	3	0	126	
Clinton township.....	105	103	0	0	0	0	0	2	0	103	
Findley township.....	254	248	0	0	0	0	1	5	2	247	
Jackson township.....	104	102	0	0	0	0	0	2	0	102	
Lincoln township.....	181	174	0	2	1	0	0	4	0	174	
McKinley township.....	78	74	0	2	0	0	0	2	0	74	
McMurtrey township.....	175	167	0	4	0	0	1	3	1	167	
Miller township.....	290	284	0	2	0	0	0	4	0	284	
Richland township.....	127	121	0	4	1	0	0	1	1	120	
Spencer township.....	139	136	0	0	0	0	0	3	2	135	
Spring Creek township.....	307	302	0	1	0	0	0	4	1	301	
Walls township.....	236	232	0	2	0	0	0	2	2	230	
Washington township.....	281	277	0	0	2	0	0	2	2	276	
Wood township.....	151	148	0	0	0	0	0	3	1	147	
Dunklin County.....	12,837	11,337	1,101	32	35	3	223	106	399	11,173	
Buffalo township.....	597	577	3	3	0	0	6	8	18	566	
Arbyrd city (part).....	6	5	0	0	0	0	1	0	3	3	
Cardwell city.....	317	308	0	1	0	0	3	5	7	305	
Clay township.....	600	570	16	2	0	0	4	8	19	555	
Hornersville city.....	275	269	0	2	0	0	0	4	7	262	
Rives town.....	30	30	0	0	0	0	0	0	0	30	
Cotton Hill township.....	2,404	1,937	428	6	4	0	11	18	26	1,924	
Malden city.....	1,780	1,335	414	5	4	0	10	12	22	1,325	
Freeborn township.....	713	661	23	2	0	0	25	2	29	657	
Clarkton city.....	495	448	23	1	0	0	22	1	25	445	
Holcomb township.....	559	525	4	1	0	0	26	3	40	513	
Holcomb city.....	248	239	3	0	0	0	3	3	6	237	
Independence township.....	5,158	4,391	614	13	31	3	56	50	118	4,335	
Kennett city.....	4,377	3,669	597	11	25	3	27	45	79	3,621	
Salem township.....	1,129	1,018	8	2	0	0	93	8	131	981	
Arbyrd city (part).....	192	186	0	1	0	0	4	1	8	182	
Senath city.....	661	561	7	1	0	0	86	6	113	535	
Union township.....	1,677	1,658	5	3	0	0	2	9	18	1,642	
Campbell city.....	799	791	0	2	0	0	0	6	12	779	
Franklin County.....	39,170	38,236	307	109	105	6	117	290	358	38,008	
Boeuf township.....	858	848	1	0	0	0	6	3	11	844	
Berger city.....	85	85	0	0	0	0	0	0	0	85	
Boles township.....	6,940	6,717	82	21	31	3	29	57	81	6,668	
Gray Summit CDP.....	1,040	1,006	8	3	5	0	8	10	13	1,000	
Pacific city (part).....	2,363	2,263	45	11	10	1	13	20	40	2,239	
Villa Ridge CDP (part).....	919	903	7	2	2	0	0	5	8	896	
Boone township.....	2,111	2,083	3	3	4	0	1	17	9	2,076	
Gerald city.....	527	514	3	1	2	0	1	6	2	513	
Leslie village.....	50	49	0	0	0	0	0	1	0	49	
Calvey township.....	1,981	1,897	54	7	1	0	0	22	13	1,884	
Central township.....	5,420	5,286	52	12	7	1	10	52	35	5,265	
Parkway village.....	193	185	4	0	2	0	1	1	1	185	
St. Clair city.....	1,908	1,861	17	7	1	1	3	18	15	1,850	
Lyon township.....	1,465	1,451	1	1	1	0	3	8	10	1,443	
Meramec township.....	3,695	3,620	6	18	12	0	11	28	35	3,600	
Miramiguoa Park village.....	50	49	0	0	0	0	0	1	0	49	
Oak Grove Village village.....	216	213	0	1	1	0	0	1	1	212	
Sullivan city (part).....	2,255	2,210	4	11	5	0	8	17	29	2,193	
New Haven township.....	818	788	8	4	1	0	10	7	11	786	
New Haven city.....	818	788	8	4	1	0	10	7	11	786	
Prairie township.....	1,509	1,481	10	6	0	0	2	10	12	1,471	
St. Johns township.....	1,838	1,812	5	1	11	0	1	8	4	1,809	
Union township.....	6,672	6,520	46	25	19	1	18	43	56	6,482	
Union city.....	3,902	3,788	37	21	13	1	11	31	38	3,763	
Villa Ridge CDP (part).....	29	27	1	0	0	0	1	0	0	27	
Washington township.....	5,863	5,733	39	11	18	1	26	35	81	5,680	
Washington city.....	5,863	5,733	39	11	18	1	26	35	81	5,680	
Gasconade County.....	6,250	6,145	10	15	13	2	9	56	41	6,119	
Boeuf township.....	431	422	1	2	1	0	2	3	3	421	
Boulware township.....	290	283	0	0	0	0	0	7	1	283	
Bourbois township.....	203	199	0	1	0	0	1	2	2	197	
Brush Creek township.....	300	300	0	0	0	0	0	0	1	299	
Canaan township.....	2,141	2,101	0	7	7	1	1	24	14	2,088	
Owensville city (part).....	1,079	1,061	0	1	4	0	1	12	10	1,052	
Rosebud city.....	179	175	0	0	1	1	0	2	1	174	
Clay township.....	644	635	0	2	1	0	1	5	4	633	

Table 13.

Occupied Housing Units (Households) by Race and Hispanic or Latino Origin of Householder: 2010—Con.

[For information on confidentiality protection, nonsampling error, and definitions, see Selected Appendixes at <www.census.gov/prod/cen2010/cph-1-a.pdf>]

State County County Subdivision Place	Total occupied housing units	Race of householder						Two or More Races	House- holder Hispanic or Latino (of any race)	House- holder White alone, not Hispanic or Latino
		One race								
		White	Black or African American	American Indian and Alaska Native	Asian	Native Hawaiian and Other Pacific Islander	Some Other Race			
Gasconade County—Con.										
Clay township—Con.										
Bland city (part).....	230	225	0	1	1	0	0	3	1	225
Owensville city (part).....	2	2	0	0	0	0	0	0	0	2
Richland township.....	379	374	0	2	0	0	0	3	1	373
Gasconade city.....	97	96	0	0	0	0	0	1	0	96
Morrison city.....	52	52	0	0	0	0	0	0	1	51
Roark township.....	1,593	1,563	9	1	4	1	4	11	14	1,558
Hermann city.....	1,047	1,024	8	1	3	1	3	7	11	1,020
Third Creek township.....	269	268	0	0	0	0	0	1	1	267
Gentry County.....	2,674	2,641	3	4	7	0	2	17	9	2,634
Athens township.....	923	911	1	2	4	0	0	5	4	907
Albany city.....	753	743	1	2	3	0	0	4	3	740
Bogle township.....	86	86	0	0	0	0	0	0	0	86
Gentry village.....	29	29	0	0	0	0	0	0	0	29
Cooper township.....	698	689	1	2	1	0	1	4	3	687
Darlington village.....	44	41	0	1	0	0	0	2	0	41
Stanberry city.....	477	473	0	1	0	0	1	2	3	471
Howard township.....	46	45	0	0	0	0	0	1	0	45
Huggins township.....	59	59	0	0	0	0	0	0	0	59
Jackson township.....	567	558	0	0	2	0	1	6	2	557
King City city.....	411	404	0	0	2	0	1	4	2	403
Miller township.....	188	188	0	0	0	0	0	0	0	188
McFall city.....	44	44	0	0	0	0	0	0	0	44
Wilson township.....	107	105	1	0	0	0	0	1	0	105
Greene County.....	114,244	106,643	2,649	733	1,481	83	732	1,923	2,233	105,406
Battlefield A township.....	2,216	2,107	31	8	35	1	12	22	34	2,085
Battlefield city.....	2,125	2,017	31	8	35	0	12	22	33	1,996
Battlefield B township.....	1,564	1,464	16	8	45	0	10	21	23	1,453
Boone No. 1 township.....	580	569	0	3	2	0	0	6	4	565
Ash Grove city (part).....	379	375	0	0	1	0	0	3	3	372
Boone No. 2 township.....	340	332	2	2	0	0	0	4	1	331
Ash Grove city (part).....	205	201	0	2	0	0	0	2	1	200
Brookline township.....	966	931	4	6	7	1	5	12	9	927
Republic city (part).....	444	428	2	2	4	0	2	6	3	427
Campbell No. 1 township.....	1,111	1,077	2	11	12	0	2	7	8	1,072
Campbell No. 2 township.....	740	713	4	4	5	0	2	12	8	707
Campbell No. 2A township.....	2,903	2,675	93	13	52	0	25	45	68	2,635
Campbell No. 2B township.....	955	899	26	5	6	0	7	12	20	890
Campbell No. 2C township.....	862	834	11	1	9	0	2	5	15	822
Cass township.....	443	438	0	0	0	0	1	4	2	438
Center No. 1 township.....	1,363	1,320	6	10	5	1	9	12	21	1,308
Republic city (part).....	6	6	0	0	0	0	0	0	0	6
Willard city (part).....	1	1	0	0	0	0	0	0	0	1
Center No. 3 township.....	723	708	3	4	0	0	0	8	0	708
Cherokee township.....	1,833	1,748	25	5	27	1	3	24	29	1,724
Clay B township.....	718	701	1	4	8	0	0	4	3	698
Clay C township.....	1,266	1,213	6	3	31	0	4	9	7	1,208
East Clay A township.....	435	426	2	1	1	0	2	3	3	424
East Republic township.....	1,685	1,633	7	9	4	0	6	26	25	1,618
Republic city (part).....	1,601	1,551	6	8	4	0	6	26	24	1,537
Franklin No. 1 township.....	600	584	3	4	2	0	1	6	2	583
Franklin No. 2 township.....	1,252	1,217	7	8	1	0	1	18	17	1,203
Jackson No. 1 township.....	1,113	1,086	0	4	1	0	5	17	5	1,085
Fair Grove city.....	529	520	0	3	1	0	3	2	2	520
Jackson No. 2 township.....	1,605	1,564	3	10	2	1	2	23	13	1,554
Strafford city.....	867	843	3	6	2	0	1	12	10	835
Murray township.....	2,400	2,341	17	10	1	1	5	25	26	2,323
Willard city (part).....	1,900	1,850	16	8	1	1	5	19	23	1,834
North Campbell No. 1 township.....	699	676	5	1	12	0	1	4	6	670
North Campbell No. 2 township.....	1,093	1,055	17	9	3	0	1	8	5	1,052
North Campbell No. 3A township.....	919	868	19	3	6	0	6	17	16	860
North Campbell No. 3B township.....	423	406	3	5	1	0	3	5	6	403
Willard city (part).....	0	0	0	0	0	0	0	0	0	0
Pond Creek township.....	594	579	1	5	1	0	0	8	1	578
Republic North township.....	2,473	2,387	19	11	12	0	14	30	37	2,366
Republic city (part).....	2,160	2,078	19	10	11	0	14	28	37	2,057
Robberson No. 1A township.....	229	226	0	2	0	0	0	1	0	226
Robberson No. 1B township.....	493	479	0	5	0	0	1	8	2	478
Robberson No. 2 township.....	954	934	2	3	1	0	3	11	8	930
Springfield township.....	69,753	63,967	2,199	504	1,055	74	553	1,401	1,662	63,086
Springfield city (part).....	69,753	63,967	2,199	504	1,055	74	553	1,401	1,662	63,086
Taylor township.....	915	893	1	12	3	0	3	3	5	890
Walnut Grove township.....	572	559	0	5	1	0	1	6	4	556
Walnut Grove city.....	274	268	0	4	0	0	0	2	2	266
Washington township.....	1,077	1,057	2	2	3	2	5	6	8	1,054
Rogersville city (part).....	105	100	1	0	0	1	2	1	3	99

Table 13.

Occupied Housing Units (Households) by Race and Hispanic or Latino Origin of Householder: 2010—Con.

[For information on confidentiality protection, nonsampling error, and definitions, see Selected Appendixes at <www.census.gov/prod/cen2010/cph-1-a.pdf>]

State County County Subdivision Place	Total occupied housing units	Race of householder							Two or More Races	House- holder Hispanic or Latino (of any race)	House- holder White alone, not Hispanic or Latino
		One race									
		White	Black or African American	American Indian and Alaska Native	Asian	Native Hawaiian and Other Pacific Islander	Some Other Race				
Greene County—Con.											
West Republic township.....	1,494	1,454	5	5	4	0	9	17	27	1,439	
Republic city (part).....	1,275	1,237	5	5	3	0	9	16	25	1,224	
Wilson A township.....	1,857	1,681	72	12	36	0	15	41	46	1,655	
Wilson C township.....	1,375	1,289	18	9	42	1	6	10	26	1,270	
Wilson CW township.....	1,651	1,553	17	7	45	0	7	22	31	1,532	
Grundy County.....	4,204	4,121	7	12	10	1	17	36	44	4,097	
Franklin township.....	183	181	0	0	0	0	1	1	2	180	
Spickard city.....	112	110	0	0	0	0	1	1	1	110	
Harrison township.....	47	46	0	0	0	0	1	0	0	46	
Jackson township.....	50	50	0	0	0	0	0	0	0	50	
Jefferson township.....	145	144	0	0	0	0	0	1	0	144	
Liberty township.....	181	178	1	1	0	0	0	1	0	178	
Galt city.....	109	106	1	1	0	0	0	1	0	106	
Lincoln township.....	193	192	0	1	0	0	0	0	0	192	
Tindall town.....	32	32	0	0	0	0	0	0	0	32	
Madison township.....	258	258	0	0	0	0	0	0	1	257	
Edinburg CDP.....	35	35	0	0	0	0	0	0	0	35	
Leisure Lake CDP.....	78	78	0	0	0	0	0	0	1	77	
Marion township.....	103	103	0	0	0	0	0	0	0	103	
Myers township.....	56	54	0	1	0	0	0	1	0	54	
Taylor township.....	71	71	0	0	0	0	0	0	1	70	
Brimson village.....	30	30	0	0	0	0	0	0	0	30	
Trenton township.....	2,716	2,647	6	9	9	1	15	29	39	2,627	
Trenton city.....	2,559	2,491	6	9	9	1	15	28	39	2,471	
Washington township.....	39	38	0	0	0	0	0	1	1	37	
Wilson township.....	162	159	0	0	1	0	0	2	0	159	
Laredo city.....	89	88	0	0	0	0	0	1	0	88	
Harrison County.....	3,669	3,612	7	13	5	1	9	22	30	3,593	
Adams township.....	56	56	0	0	0	0	0	0	0	56	
Bethany township.....	1,565	1,535	5	4	3	0	9	9	22	1,522	
Bethany city.....	1,411	1,381	5	4	3	0	9	9	22	1,368	
Butler township.....	51	51	0	0	0	0	0	0	0	51	
Clay township.....	41	40	0	1	0	0	0	0	0	40	
Colfax township.....	206	205	1	0	0	0	0	0	1	204	
Blythedale village.....	86	86	0	0	0	0	0	0	1	85	
Eagleville town (part).....	7	6	1	0	0	0	0	0	0	6	
Cypress township.....	65	64	0	0	0	0	0	1	0	64	
Dallas township.....	77	75	0	1	0	0	0	1	0	75	
Fox Creek township.....	44	44	0	0	0	0	0	0	0	44	
Grant township.....	190	188	0	0	1	0	0	1	1	187	
Ridgeway city (part).....	137	136	0	0	1	0	0	0	1	135	
Hamilton township.....	54	53	0	0	0	0	0	1	0	53	
Jefferson township.....	102	101	0	0	0	0	0	1	1	100	
Lincoln township.....	41	41	0	0	0	0	0	0	0	41	
Madison township.....	190	186	0	1	0	1	0	2	0	186	
Cainsville city.....	126	123	0	1	0	1	0	1	0	123	
Marion township.....	189	186	0	1	0	0	0	2	1	186	
Eagleville town (part).....	50	48	0	0	0	0	0	2	1	48	
Ridgeway city (part).....	60	60	0	0	0	0	0	0	0	60	
Sherman township.....	63	61	0	1	0	0	0	1	0	61	
Sugar Creek township.....	218	215	0	1	0	0	0	2	1	214	
Gilman City city (part).....	156	155	0	0	0	0	0	1	1	154	
Trail Creek township.....	96	96	0	0	0	0	0	0	2	94	
Mount Moriah town.....	43	43	0	0	0	0	0	0	1	42	
Union township.....	166	164	1	0	1	0	0	0	0	164	
Eagleville town (part).....	74	74	0	0	0	0	0	0	0	74	
Washington township.....	46	46	0	0	0	0	0	0	0	46	
White Oak township.....	209	205	0	3	0	0	0	1	1	205	
New Hampton city.....	123	119	0	3	0	0	0	1	1	119	
Henry County.....	9,405	9,130	87	53	14	3	19	99	93	9,070	
Bear Creek township.....	73	71	1	0	0	0	0	1	0	71	
Bethlehem township.....	283	279	0	2	0	1	0	1	4	275	
Big Creek township.....	113	113	0	0	0	0	0	0	2	111	
Bogard township.....	263	258	0	0	0	0	2	3	5	254	
Blairstown city.....	41	39	0	0	0	0	0	2	1	38	
Unich city (part).....	1	1	0	0	0	0	0	0	0	1	
Clinton township.....	3,772	3,633	60	19	9	1	9	41	44	3,609	
Clinton city (part).....	3,563	3,426	58	19	9	1	9	41	44	3,402	
Davis township.....	105	101	0	1	1	0	0	2	0	101	
La Due village.....	15	13	0	0	1	0	0	1	0	13	
Deepwater township.....	277	271	3	0	0	0	0	3	2	270	
Montrose city.....	192	188	2	0	0	0	0	2	1	188	
Deer Creek township.....	168	164	0	0	0	0	1	3	3	162	
Fairview township.....	360	351	1	4	0	0	0	4	2	349	
Deepwater city.....	188	183	0	2	0	0	0	3	1	182	

Table 13.

Occupied Housing Units (Households) by Race and Hispanic or Latino Origin of Householder: 2010—Con.

[For information on confidentiality protection, nonsampling error, and definitions, see Selected Appendixes at <www.census.gov/prod/cen2010/cph-1-a.pdf>]

State County County Subdivision Place	Total occupied housing units	Race of householder						Two or More Races	House- holder Hispanic or Latino (of any race)	House- holder White alone, not Hispanic or Latino
		One race								
		White	Black or African American	American Indian and Alaska Native	Asian	Native Hawaiian and Other Pacific Islander	Some Other Race			
Henry County—Con.										
Fields Creek township.....	658	630	14	3	1	0	2	8	4	627
Clinton city (part).....	372	354	10	2	0	0	0	6	2	352
Honey Creek township.....	85	84	0	0	0	0	0	1	0	84
Hartwell CDP.....	4	4	0	0	0	0	0	0	0	4
Leesville township.....	479	467	3	5	1	0	0	3	0	467
Tightwad village.....	31	31	0	0	0	0	0	0	0	31
Osage township.....	354	346	1	3	0	0	0	4	2	344
Brownington town.....	45	43	0	2	0	0	0	0	0	43
Shawnee township.....	179	177	0	1	0	0	0	1	2	175
Springfield township.....	119	117	0	0	0	0	0	2	1	117
Tebo township.....	323	318	0	2	0	0	0	3	2	317
Calhoun city.....	175	174	0	1	0	0	0	0	0	174
Walker township.....	89	89	0	0	0	0	0	0	1	88
White Oak township.....	324	316	2	1	0	0	1	4	4	313
Urich city (part).....	215	210	1	1	0	0	1	2	2	209
Windsor township.....	1,381	1,345	2	12	2	1	4	15	15	1,336
Windsor city (part).....	1,156	1,127	1	12	2	1	2	11	12	1,119
Hickory County.....	4,371	4,259	4	26	3	2	5	72	25	4,241
Center township.....	411	405	0	2	0	0	2	2	3	404
Cross Timbers township.....	253	246	0	2	0	0	0	5	2	244
Cross Timbers city.....	93	92	0	0	0	0	0	1	0	92
Green township.....	1,151	1,122	0	8	1	0	0	20	7	1,116
Hermitage township.....	529	513	0	3	1	0	0	12	1	512
Hermitage city.....	200	192	0	1	0	0	0	7	0	192
Jordan township.....	71	68	0	1	0	0	0	2	1	67
Montgomery township.....	128	124	0	2	0	1	0	1	0	124
Stark township.....	397	382	2	1	1	0	0	11	3	380
Preston village.....	104	103	1	0	0	0	0	0	0	103
Tyler township.....	592	578	0	5	0	0	1	8	2	577
Weaubleau township.....	368	357	1	2	0	0	2	6	3	356
Weaubleau city.....	190	186	1	1	0	0	0	2	0	186
Wheatland township.....	471	464	1	0	0	1	0	5	3	461
Wheatland city.....	185	181	1	0	0	1	0	2	1	180
Holt County.....	2,133	2,103	2	16	2	1	2	7	7	2,098
Benton township.....	654	641	1	8	2	0	0	2	2	639
Mound City city.....	514	503	1	7	2	0	0	1	2	501
Bigelow township.....	93	92	1	0	0	0	0	0	0	92
Bigelow village.....	12	12	0	0	0	0	0	0	0	12
Big Lake village (part).....	54	53	1	0	0	0	0	0	0	53
Clay township.....	223	222	0	1	0	0	0	0	0	222
Maitland city.....	144	143	0	1	0	0	0	0	0	143
Forbes township.....	71	71	0	0	0	0	0	0	2	69
Forest township.....	155	151	0	1	0	0	1	2	1	151
Forest City city (part).....	115	111	0	1	0	0	1	2	1	111
Hickory township.....	84	81	0	1	0	0	0	2	0	81
Lewis township.....	439	436	0	2	0	0	0	1	0	436
Forest City city (part).....	2	2	0	0	0	0	0	0	0	2
Oregon city.....	356	353	0	2	0	0	0	1	0	353
Liberty township.....	83	83	0	0	0	0	0	0	1	82
Lincoln township.....	29	29	0	0	0	0	0	0	0	29
Corning town.....	8	8	0	0	0	0	0	0	0	8
Minton township.....	53	52	0	1	0	0	0	0	0	52
Big Lake village (part).....	30	30	0	0	0	0	0	0	0	30
Fortescue town.....	10	10	0	0	0	0	0	0	0	10
Nodaway township.....	68	66	0	1	0	1	0	0	0	66
Union township.....	181	179	0	1	0	0	1	0	1	179
Craig city.....	110	108	0	1	0	0	1	0	1	108
Howard County.....	3,981	3,680	230	15	6	1	8	41	25	3,668
Bonne Femme township.....	228	220	4	1	0	0	1	2	0	220
Boonslick township.....	203	197	2	2	0	0	1	1	1	197
Burton township.....	83	81	1	0	0	0	0	1	0	81
Chariton township.....	643	593	43	0	2	0	0	5	4	590
Glasgow city (part).....	441	393	42	0	1	0	0	5	4	390
Franklin township.....	776	747	9	4	2	1	1	12	3	747
Franklin city.....	42	42	0	0	0	0	0	0	0	42
New Franklin city.....	496	474	8	4	1	1	1	7	2	474
Moniteau township.....	407	400	2	0	0	0	0	5	1	399
Prairie township.....	296	288	4	3	0	0	0	1	0	288
Armstrong city.....	111	106	3	2	0	0	0	0	0	106
Richmond township.....	1,345	1,154	165	5	2	0	5	14	16	1,146
Fayette city.....	949	773	155	3	2	0	4	12	14	765
Howell County.....	16,192	15,723	45	104	40	6	57	217	164	15,625
Benton township.....	846	830	1	3	0	0	2	10	6	827
South Fork CDP.....	90	89	0	0	0	0	1	0	1	89

Table 13.

Occupied Housing Units (Households) by Race and Hispanic or Latino Origin of Householder: 2010—Con.

[For information on confidentiality protection, nonsampling error, and definitions, see Selected Appendixes at <www.census.gov/prod/cen2010/cph-1-a.pdf>]

State County County Subdivision Place	Total occupied housing units	Race of householder							Two or More Races	House- holder Hispanic or Latino (of any race)	House- holder White alone, not Hispanic or Latino
		One race									
		White	Black or African American	American Indian and Alaska Native	Asian	Native Hawaiian and Other Pacific Islander	Some Other Race				
Howell County—Con.											
Chapel township.....	224	221	0	2	1	0	0	0	3	218	
Dry Creek township.....	701	677	3	5	0	0	2	14	6	673	
Pomona CDP.....	206	202	0	2	0	0	1	1	3	200	
West Plains city (part).....	36	34	1	0	0	0	0	1	0	34	
Goldsberry township.....	1,704	1,666	1	12	4	0	4	17	15	1,657	
Mountain View city.....	1,151	1,128	0	7	3	0	4	9	13	1,120	
Howell township.....	7,986	7,737	33	41	28	6	36	105	98	7,681	
Brandsville city.....	61	55	0	0	0	0	4	2	5	54	
West Plains city (part).....	4,965	4,800	30	26	23	3	21	62	68	4,758	
Hutton Valley township.....	440	430	1	5	0	0	0	4	2	428	
Willow Springs city (part).....	0	0	0	0	0	0	0	0	0	0	
Myatt township.....	264	256	0	4	0	0	1	3	1	255	
Siloam Springs township.....	242	232	0	3	0	0	3	4	4	231	
Sisson township.....	589	574	1	6	2	0	1	5	6	570	
South Fork township.....	427	418	2	2	1	0	0	4	1	417	
Spring Creek township.....	756	735	2	5	0	0	1	13	2	733	
Willow Springs township.....	2,013	1,947	1	16	4	0	7	38	20	1,935	
Willow Springs city (part).....	925	892	0	7	3	0	6	17	13	885	
Iron County.....	4,378	4,240	54	21	3	0	7	53	33	4,216	
Arcadia township.....	2,294	2,221	28	12	3	0	5	25	19	2,208	
Arcadia city.....	293	290	1	1	0	0	0	1	3	287	
Ironton city.....	639	619	12	2	1	0	1	4	5	615	
Pilot Knob city.....	335	323	3	3	2	0	0	4	4	319	
Dent township.....	506	498	3	2	0	0	1	2	4	495	
Viburnum city.....	278	270	3	2	0	0	1	2	2	269	
Iron township.....	490	479	1	1	0	0	0	9	1	478	
Kaolin township.....	177	175	0	2	0	0	0	0	0	175	
Liberty township.....	200	172	20	2	0	0	0	6	3	170	
Union township.....	711	695	2	2	0	0	1	11	6	690	
Annapolis city.....	155	153	0	1	0	0	0	1	0	153	
Des Arc village.....	68	66	1	0	0	0	0	1	0	66	
Jackson County.....	274,804	193,465	63,975	1,308	3,623	453	6,768	5,212	15,548	186,303	
Blue township.....	64,990	52,369	7,566	396	573	260	2,518	1,308	5,206	50,160	
Independence city (part).....	47,036	41,929	2,443	278	316	218	1,019	833	2,381	40,817	
Kansas City city (part).....	14,333	7,055	5,048	96	243	18	1,457	416	2,670	6,057	
River Bend village.....	5	5	0	0	0	0	0	0	0	5	
Sugar Creek city (part).....	1,420	1,333	27	8	5	5	23	19	70	1,291	
Brooking township.....	31,047	14,924	14,825	126	191	28	297	656	821	14,553	
Kansas City city (part).....	19,016	6,073	12,194	68	95	6	153	427	429	5,906	
Raytown city (part).....	12,031	8,851	2,631	58	96	22	144	229	392	8,647	
Fort Osage township.....	2,503	2,432	7	14	7	4	6	33	34	2,405	
Buckner city.....	1,141	1,108	1	5	1	3	4	19	15	1,097	
Independence city (part).....	218	211	1	2	1	0	0	3	2	209	
Levasy city.....	39	37	0	0	0	0	0	2	0	37	
Sibley village.....	129	126	0	1	0	0	0	2	2	124	
Kaw township.....	77,874	46,487	24,593	384	1,835	52	2,785	1,738	6,228	43,689	
Kansas City city (part).....	77,874	46,487	24,593	384	1,835	52	2,785	1,738	6,228	43,689	
Prairie township.....	37,226	33,233	2,706	119	435	36	265	432	982	32,608	
Blue Springs city (part).....	692	628	42	2	5	0	7	8	31	607	
Greenwood city.....	1,769	1,664	72	6	5	0	9	13	41	1,635	
Independence city (part).....	14	12	2	0	0	0	0	0	0	12	
Lake Lotawana city (part).....	35	34	1	0	0	0	0	0	0	34	
Lee's Summit city (part).....	33,711	29,936	2,567	105	420	36	247	400	894	29,372	
Pleasant Hill city (part).....	2	2	0	0	0	0	0	0	1	1	
Unity Village village.....	65	53	6	0	2	0	0	4	4	50	
Sni-A-Bar township.....	30,199	27,939	1,220	139	225	34	223	419	883	27,380	
Blue Springs city (part).....	18,824	17,058	1,051	74	176	25	158	282	611	16,675	
Grain Valley city.....	4,566	4,319	104	23	14	4	31	71	143	4,228	
Independence city (part).....	1,474	1,398	33	8	16	0	6	13	23	1,382	
Lake Tapawingo city.....	342	332	3	3	0	0	0	4	3	330	
Lee's Summit city (part).....	0	0	0	0	0	0	0	0	0	0	
Oak Grove city (part).....	2,756	2,654	24	19	14	2	15	28	62	2,613	
Van Buren township.....	2,958	2,881	19	13	10	4	7	24	27	2,861	
Blue Springs city (part).....	6	6	0	0	0	0	0	0	0	6	
Lake Lotawana city (part).....	805	791	1	2	4	1	1	5	8	785	
Lone Jack city.....	378	363	5	4	2	0	1	3	6	358	
Washington township.....	28,007	13,200	13,039	117	347	35	667	602	1,367	12,647	
Grandview city.....	9,640	5,181	3,784	53	96	10	301	215	592	4,956	
Kansas City city (part).....	18,294	7,983	9,220	64	251	25	364	387	770	7,657	
Raytown city (part).....	73	36	35	0	0	0	2	0	5	34	
Jasper County.....	45,639	41,793	774	638	333	74	1,047	980	1,839	41,155	
Duval township.....	317	293	0	7	0	0	3	14	9	289	
Neck City city (part).....	26	23	0	2	0	0	0	1	0	23	
Galena township.....	10,855	10,063	181	193	68	8	110	232	282	9,915	
Airport Drive village (part).....	212	207	0	2	0	0	0	3	1	206	

Table 13.

Occupied Housing Units (Households) by Race and Hispanic or Latino Origin of Householder: 2010—Con.

[For information on confidentiality protection, nonsampling error, and definitions, see Selected Appendixes at <www.census.gov/prod/cen2010/cph-1-a.pdf>]

State County County Subdivision Place	Total occupied housing units	Race of householder						Two or More Races	House- holder Hispanic or Latino (of any race)	House- holder White alone, not Hispanic or Latino
		One race								
		White	Black or African American	American Indian and Alaska Native	Asian	Native Hawaiian and Other Pacific Islander	Some Other Race			
Jasper County—Con.										
Galena township—Con.										
Carl Junction city (part).....	961	921	8	9	11	0	4	8	15	911
Joplin city (part).....	7,669	7,026	161	142	51	8	94	187	231	6,907
Jackson township.....	2,067	1,934	14	24	13	1	34	47	58	1,915
Carthage city (part).....	1,021	944	12	11	10	1	20	23	37	931
Duenweg city (part).....	2	1	0	0	0	0	0	1	0	1
Fidelity town (part).....	106	102	0	2	0	0	0	2	1	101
Jasper township.....	249	241	0	3	0	1	0	4	1	240
Asbury city.....	86	82	0	3	0	1	0	0	1	81
Joplin township.....	17,394	15,821	478	257	213	33	205	387	481	15,594
Airport Drive village (part).....	88	84	0	2	1	0	0	1	4	80
Cartersville city (part).....	593	573	0	2	1	0	7	10	12	568
Duenweg city (part).....	461	428	4	4	1	0	7	17	10	425
Duquesne village.....	781	728	10	12	14	0	4	13	18	717
Joplin city (part).....	10,720	9,569	413	171	158	30	121	258	288	9,432
Webb City city (part).....	3,598	3,342	43	48	30	2	58	75	126	3,287
Lincoln township.....	106	103	0	0	0	0	2	1	4	102
McDonald township.....	276	264	3	4	0	0	1	4	4	262
Avilla town.....	44	41	0	2	0	0	0	1	1	40
Madison township.....	935	873	2	8	1	0	33	18	50	859
Carthage city (part).....	37	36	0	0	0	0	0	1	1	36
Marion township.....	5,298	4,445	66	47	15	23	596	106	795	4,300
Brooklyn Heights town.....	50	49	0	0	0	0	1	0	2	48
Carthage city (part).....	4,110	3,330	63	37	14	19	561	86	745	3,194
Carytown city (part).....	54	52	0	0	0	0	1	1	2	51
Mineral township.....	3,102	2,952	11	38	12	0	21	68	65	2,916
Alba city.....	227	213	2	4	0	0	0	8	3	211
Cartersville city (part).....	119	112	1	0	0	0	3	3	6	109
Joplin city (part).....	1	1	0	0	0	0	0	0	0	1
Neck City city (part).....	42	39	0	2	0	0	0	1	0	39
Oronogo city.....	772	727	3	12	2	0	8	20	25	712
Purcell city.....	142	137	0	1	0	0	0	4	1	136
Webb City city (part).....	632	602	5	7	7	0	3	8	11	596
Preston township.....	552	539	0	2	0	0	2	9	5	536
Carytown city (part).....	45	42	0	0	0	0	2	1	3	41
Jasper city.....	365	359	0	1	0	0	0	5	2	357
Sarcoxie township.....	1,149	1,084	2	20	1	2	19	21	27	1,078
La Russell city.....	42	39	0	2	0	0	0	1	0	39
Reeds town.....	35	33	0	2	0	0	0	0	0	33
Sarcoxie city.....	526	506	2	7	1	1	1	8	4	503
Sheridan township.....	157	153	0	0	1	0	2	1	4	151
Twin Groves township.....	2,332	2,210	16	27	7	2	10	60	36	2,187
Carl Junction city (part).....	1,655	1,571	15	20	5	1	8	35	29	1,554
Waco city.....	34	31	0	0	0	0	0	3	0	31
Union township.....	850	818	1	8	2	4	9	8	18	811
Carthage city (part).....	1	1	0	0	0	0	0	0	0	1
Fidelity town (part).....	3	3	0	0	0	0	0	0	0	3
Jefferson County.....	81,700	79,617	548	258	380	17	191	689	881	78,978
Arnold township.....	8,090	7,882	37	21	49	0	29	72	128	7,792
Arnold city.....	8,090	7,882	37	21	49	0	29	72	128	7,792
Big River township.....	2,502	2,458	5	9	2	0	4	24	20	2,444
Cedar Hill Lakes village (part).....	5	5	0	0	0	0	0	0	0	5
Central township.....	5,008	4,936	4	15	10	3	6	34	37	4,906
De Soto city (part).....	18	18	0	0	0	0	0	0	0	18
Hillsboro city.....	900	879	2	3	4	1	2	9	9	872
High Ridge township.....	7,099	6,944	16	27	42	1	16	53	87	6,883
Byrnes Mill city.....	1,038	1,023	2	4	2	0	3	4	15	1,012
Cedar Hill CDP (part).....	10	10	0	0	0	0	0	0	0	10
High Ridge CDP.....	1,688	1,651	5	3	12	0	7	10	23	1,634
Parkdale village.....	73	71	1	0	1	0	0	0	0	71
Peaceful Village village.....	4	4	0	0	0	0	0	0	0	4
Scotsdale town.....	81	80	0	0	0	0	0	1	1	79
Imperial township.....	8,392	8,227	34	16	36	2	11	66	90	8,152
Barnhart CDP.....	1,920	1,888	9	2	9	1	4	7	24	1,867
Joachim township.....	6,971	6,813	42	24	27	1	9	55	57	6,768
Festus city (part).....	507	495	6	1	4	0	0	1	1	494
Herculaneum city (part).....	988	959	17	1	7	0	1	3	7	953
Horine CDP.....	306	302	0	2	0	0	1	1	3	299
Pevely city.....	2,128	2,072	13	9	7	1	2	24	20	2,054
Meramec township.....	6,712	6,592	14	24	19	2	13	48	62	6,544
Cedar Hill CDP (part).....	631	622	1	1	2	0	0	5	6	617
Cedar Hill Lakes village (part).....	96	93	0	1	1	0	0	1	0	93
LaBarque Creek CDP.....	563	553	1	1	2	0	2	4	7	548
Lake Tekakwitha village.....	115	113	0	0	0	0	0	2	1	112
Plattin township.....	4,179	4,100	16	11	11	0	4	37	31	4,076
Crystal City city (part).....	5	5	0	0	0	0	0	0	0	5
Festus city (part).....	0	0	0	0	0	0	0	0	0	0

Table 13.

Occupied Housing Units (Households) by Race and Hispanic or Latino Origin of Householder: 2010—Con.

[For information on confidentiality protection, nonsampling error, and definitions, see Selected Appendixes at <www.census.gov/prod/cen2010/cph-1-a.pdf>]

State County County Subdivision Place	Total occupied housing units	Race of householder							Two or More Races	House- holder Hispanic or Latino (of any race)	House- holder White alone, not Hispanic or Latino
		One race									
		White	Black or African American	American Indian and Alaska Native	Asian	Native Hawaiian and Other Pacific Islander	Some Other Race				
Jefferson County—Con.											
Plattin township—Con.											
Olympian Village city.....	246	241	1	1	1	0	0	2	3	238	
River View township.....	6,670	6,310	229	22	37	2	12	58	55	6,270	
Crystal City city (part).....	1,889	1,782	69	9	8	0	3	18	16	1,770	
Festus city (part).....	4,129	3,888	155	10	29	2	8	37	36	3,862	
Herculaneum city (part).....	321	316	2	1	0	0	0	2	2	314	
Rock township.....	12,042	11,650	71	52	84	4	52	129	186	11,530	
Murphy CDP.....	3,542	3,431	23	18	14	2	14	40	58	3,394	
Valle township.....	5,885	5,733	54	18	12	1	9	58	29	5,708	
De Soto city (part).....	2,611	2,524	38	10	9	1	3	26	15	2,510	
Windsor township.....	8,150	7,972	26	19	51	1	26	55	99	7,905	
Imperial CDP.....	1,769	1,737	3	6	11	1	2	9	19	1,722	
Kimmswick city.....	56	54	1	0	1	0	0	0	0	54	
Johnson County.....	19,311	17,729	746	120	236	36	116	328	417	17,482	
Centerview township.....	563	553	1	6	0	0	0	3	7	547	
Centerview city.....	94	93	0	1	0	0	0	0	2	91	
Chilhowee township.....	437	426	1	3	1	0	0	6	4	424	
Chilhowee town.....	129	123	0	1	0	0	0	5	3	122	
Columbus township.....	408	394	4	1	0	2	0	7	4	390	
Grover township.....	231	224	3	0	0	0	0	4	3	223	
Hazel Hill township.....	664	648	3	1	2	0	1	9	4	644	
Jackson township.....	1,809	1,746	8	15	2	0	6	32	17	1,738	
Jefferson township.....	249	246	0	1	1	0	0	1	2	244	
Kingsville township.....	590	572	2	6	0	0	4	6	6	571	
Kingsville city.....	99	96	0	1	0	0	1	1	1	96	
Madison township.....	1,299	1,256	16	6	0	1	3	17	13	1,248	
Holden city.....	901	872	11	4	0	1	3	10	13	864	
Montserrat township.....	669	618	20	6	9	4	4	8	15	608	
Post Oak township.....	772	751	4	6	3	1	2	5	4	748	
Leeton city.....	232	229	0	2	0	0	0	1	0	229	
Rose Hill township.....	407	392	2	3	0	0	2	8	3	391	
La Tour CDP.....	26	25	0	0	0	0	0	1	0	25	
Simpson township.....	223	214	7	1	0	0	1	0	3	212	
Warrensburg township.....	8,488	7,538	488	51	174	14	53	170	185	7,435	
Warrensburg city.....	6,803	5,950	449	40	165	12	44	143	161	5,857	
Washington township.....	2,502	2,151	187	14	44	14	40	52	147	2,059	
Knob Noster city.....	1,147	958	106	5	26	7	21	24	66	923	
Whiteman AFB CDP.....	625	525	49	5	11	5	13	17	51	488	
Knox County.....	1,708	1,688	4	4	1	0	1	10	8	1,681	
Bee Ridge township.....	44	44	0	0	0	0	0	0	1	43	
Benton township.....	58	58	0	0	0	0	0	0	0	58	
Bourbon township.....	50	50	0	0	0	0	0	0	1	49	
Plevna CDP.....	16	16	0	0	0	0	0	0	0	16	
Center township.....	535	528	2	3	1	0	0	1	2	526	
Edina city.....	535	528	2	3	1	0	0	1	2	526	
Colony township.....	52	51	0	0	0	0	1	0	1	51	
Fabius township.....	96	90	2	1	0	0	0	3	0	90	
Newark village.....	47	41	2	1	0	0	0	3	0	41	
Greensburg township.....	160	160	0	0	0	0	0	0	0	160	
Baring city.....	63	63	0	0	0	0	0	0	0	63	
Jeddo township.....	32	32	0	0	0	0	0	0	0	32	
Liberty township.....	98	98	0	0	0	0	0	0	1	97	
Lyon township.....	202	198	0	0	0	0	0	4	0	198	
Hurdland city.....	75	74	0	0	0	0	0	1	0	74	
Myrtle township.....	184	183	0	0	0	0	0	1	0	183	
Knox City city.....	109	108	0	0	0	0	0	1	0	108	
Salt River township.....	117	116	0	0	0	0	0	1	1	115	
Novelty village.....	61	60	0	0	0	0	0	1	1	59	
Shelton township.....	80	80	0	0	0	0	0	0	1	79	
Laclede County.....	14,081	13,612	87	98	41	7	48	188	187	13,501	
Auglaize township.....	875	852	1	10	1	1	2	8	9	848	
Eldridge township.....	366	357	1	0	1	0	0	7	2	356	
Franklin township.....	273	269	1	0	0	0	1	2	3	268	
Evergreen village (part).....	1	1	0	0	0	0	0	0	0	1	
Gasconade township.....	353	347	0	2	1	0	0	3	4	343	
Lebanon township.....	7,564	7,254	78	53	33	3	32	111	132	7,174	
Lebanon city (part).....	5,967	5,684	73	47	31	3	30	99	118	5,616	
May/Smith township.....	489	469	2	7	0	1	1	9	3	467	
Richland city (part).....	53	48	0	1	0	1	1	2	2	47	
Stoutland city (part).....	19	19	0	0	0	0	0	0	0	19	
Osage township.....	663	654	0	5	0	0	0	4	3	651	
Phillipsburg township.....	676	661	1	3	2	0	1	8	7	656	
Evergreen village (part).....	0	0	0	0	0	0	0	0	0	0	
Phillipsburg village.....	72	70	0	0	0	0	0	2	1	70	
Spring Hollow township.....	1,569	1,523	3	10	1	0	3	29	7	1,519	

Table 13.

Occupied Housing Units (Households) by Race and Hispanic or Latino Origin of Householder: 2010—Con.

[For information on confidentiality protection, nonsampling error, and definitions, see Selected Appendixes at <www.census.gov/prod/cen2010/cph-1-a.pdf>]

State County County Subdivision Place	Total occupied housing units	Race of householder						Two or More Races	House- holder Hispanic or Latino (of any race)	House- holder White alone, not Hispanic or Latino
		One race								
		White	Black or African American	American Indian and Alaska Native	Asian	Native Hawaiian and Other Pacific Islander	Some Other Race			
Laclede County—Con.										
Spring Hollow township—Con.										
Bennett Springs CDP (part).....	61	57	0	0	1	0	0	3	0	57
Lebanon city (part).....	13	13	0	0	0	0	0	0	0	13
Union township.....	667	650	0	6	1	1	4	5	8	647
Conway city.....	303	292	0	4	0	0	4	3	8	289
Washington township.....	586	576	0	2	1	1	4	2	9	572
Evergreen village (part).....	9	9	0	0	0	0	0	0	0	9
Lafayette County.....	13,022	12,435	287	48	31	4	64	153	181	12,334
Clay township.....	2,033	1,976	18	9	2	0	6	22	25	1,961
Bates City city (part).....	42	42	0	0	0	0	0	0	0	42
Napoleon city.....	85	84	0	0	0	0	0	1	0	84
Oak Grove city (part).....	0	0	0	0	0	0	0	0	0	0
Odessa city (part).....	555	531	12	1	1	0	2	8	10	525
Wellington city.....	322	315	2	0	0	0	2	3	7	310
Davis township.....	1,987	1,861	94	3	3	0	11	15	30	1,842
Higginsville city (part).....	1,601	1,484	88	2	3	0	11	13	27	1,467
Dover township.....	872	830	19	4	3	0	4	12	7	828
Corder city.....	171	162	1	2	0	0	1	5	1	162
Dover town.....	46	42	1	0	1	0	2	0	2	42
Higginsville city (part).....	360	338	15	1	2	0	1	3	3	337
Freedom township.....	1,418	1,395	0	1	3	1	4	14	17	1,382
Aulville village.....	36	35	0	0	0	0	0	1	0	35
Concordia city.....	1,002	987	0	0	2	0	3	10	13	977
Emma city (part).....	39	39	0	0	0	0	0	0	1	38
Lexington township.....	2,298	2,116	109	15	12	2	19	25	47	2,095
Lexington city.....	1,867	1,694	107	13	12	1	17	23	39	1,676
Middleton township.....	628	612	4	0	0	0	9	3	18	604
Alma city.....	173	172	1	0	0	0	0	0	0	172
Blackburn city (part).....	6	6	0	0	0	0	0	0	0	6
Waverly city.....	317	308	2	0	0	0	5	2	11	303
Sni-A-Bar township.....	2,719	2,619	28	11	5	1	8	47	25	2,605
Bates City city (part).....	38	38	0	0	0	0	0	0	0	38
Lake Lafayette city.....	124	117	5	1	0	0	0	1	0	117
Oak Grove city (part).....	35	33	0	1	0	0	0	1	1	32
Odessa city (part).....	1,313	1,261	15	3	3	0	5	26	13	1,255
Washington township.....	1,067	1,026	15	5	3	0	3	15	12	1,017
Mayview city.....	80	69	8	0	1	0	0	2	1	68
Odessa city (part).....	209	192	6	3	1	0	1	6	5	188
Lawrence County.....	14,869	14,217	27	110	37	7	277	194	557	13,973
Aurora township.....	3,728	3,578	4	24	3	4	76	39	134	3,526
Aurora city (part).....	2,948	2,810	3	21	3	3	72	36	125	2,763
Buck Prairie township.....	1,644	1,595	1	5	4	0	9	30	24	1,582
Marionville city.....	900	874	0	2	2	0	0	22	8	866
Freistatt township.....	223	207	0	2	1	0	8	5	13	203
Freistatt village.....	81	76	0	1	1	0	2	1	4	74
Green township.....	171	169	0	1	0	0	1	0	1	169
Hoberg township.....	225	216	0	1	0	0	1	7	6	211
Hoberg village.....	21	18	0	0	0	0	1	2	2	17
Lincoln township.....	666	651	1	5	1	0	4	4	10	646
Miller city.....	290	285	1	0	1	0	2	1	5	282
Mount Pleasant township.....	340	329	1	2	1	0	0	7	2	328
Mount Vernon township.....	2,935	2,836	10	33	13	0	7	36	29	2,817
Mount Vernon city.....	1,810	1,739	8	24	10	0	4	25	17	1,728
Ozark township.....	629	615	3	5	0	0	1	5	4	612
Halltown village.....	70	70	0	0	0	0	0	0	0	70
Pierce township.....	2,508	2,361	5	14	11	2	87	28	192	2,266
Monett city (part).....	1,191	1,111	3	7	6	2	48	14	108	1,057
Pierce City city (part).....	538	524	0	2	1	0	7	4	15	516
Red Oak township.....	146	143	0	0	0	0	1	2	2	143
Spring River township.....	739	636	1	8	3	1	80	10	126	596
Aurora city (part).....	0	0	0	0	0	0	0	0	0	0
Verona town.....	206	159	0	3	0	0	38	6	63	135
Turnback township.....	529	510	1	4	0	0	1	13	8	507
Chesapeake CDP.....	21	19	1	0	0	0	0	1	0	19
Vineyard township.....	386	371	0	6	0	0	1	8	6	367
Stotts City city.....	84	77	0	1	0	0	1	5	5	74
Lewis County.....	3,874	3,725	104	7	3	1	8	26	32	3,704
Canton township.....	1,196	1,155	33	0	1	0	1	6	5	1,151
Canton city.....	829	797	24	0	1	0	1	6	5	793
Dickerson township.....	180	176	1	2	0	0	0	1	2	175
Monticello village.....	42	40	0	1	0	0	0	1	1	40
Highland township.....	683	669	2	3	1	0	0	8	7	665
Ewing city.....	204	201	1	0	0	0	0	2	3	199
La Belle township.....	668	642	19	0	0	0	1	6	4	639
La Belle city.....	277	256	16	0	0	0	0	5	3	253

Table 13.

Occupied Housing Units (Households) by Race and Hispanic or Latino Origin of Householder: 2010—Con.

[For information on confidentiality protection, nonsampling error, and definitions, see Selected Appendixes at <www.census.gov/prod/cen2010/cph-1-a.pdf>]

State County County Subdivision Place	Total occupied housing units	Race of householder							Two or More Races	House- holder Hispanic or Latino (of any race)	House- holder White alone, not Hispanic or Latino
		One race									
		White	Black or African American	American Indian and Alaska Native	Asian	Native Hawaiian and Other Pacific Islander	Some Other Race				
Lewis County—Con.											
La Belle township—Con.											
Lewistown town.....	244	242	1	0	0	0	0	1	0	242	
Lyon township.....	124	121	1	0	0	0	1	1	1	121	
Reddish township.....	110	108	1	0	0	0	0	1	0	108	
Salem township.....	120	114	0	2	1	0	3	0	9	108	
Union township.....	793	740	47	0	0	1	2	3	4	737	
La Grange city.....	403	356	43	0	0	0	2	2	4	353	
Lincoln County.....	18,906	18,207	330	69	33	3	71	193	249	18,056	
Bedford township.....	4,625	4,346	153	21	15	2	28	60	89	4,296	
Cave town.....	3	3	0	0	0	0	0	0	0	3	
Moscow Mills city (part).....	161	152	5	1	0	0	1	2	2	151	
Troy city (part).....	3,438	3,227	105	16	15	2	23	50	74	3,186	
Burr Oak township.....	1,245	1,215	13	4	1	0	1	11	11	1,207	
Foley city.....	56	56	0	0	0	0	0	0	1	55	
Clark township.....	3,600	3,457	67	7	9	0	15	45	46	3,432	
Moscow Mills city (part).....	712	673	20	0	1	0	4	14	13	665	
Troy city (part).....	405	389	4	2	4	0	2	4	5	387	
Hawk Point township.....	907	885	10	2	1	0	1	8	10	877	
Hawk Point city.....	247	239	2	1	0	0	1	4	8	233	
Hurricane township.....	1,623	1,559	28	9	0	0	6	21	19	1,547	
Elsberry city.....	808	772	16	8	0	0	4	8	14	763	
Millwood township.....	317	311	1	1	0	0	1	3	4	308	
Monroe township.....	3,996	3,898	37	12	5	1	13	30	42	3,870	
Chain of Rocks village.....	32	32	0	0	0	0	0	0	0	32	
Fountain N' Lakes village.....	62	61	0	0	0	0	0	1	1	60	
Old Monroe city.....	102	100	0	1	0	0	1	0	2	99	
Winfield city.....	525	515	1	0	1	0	5	3	4	513	
Nineveh township.....	144	138	4	1	0	0	1	0	1	138	
Prairie township.....	145	143	1	1	0	0	0	0	2	142	
Truxton village.....	32	32	0	0	0	0	0	0	0	32	
Snow Hill township.....	1,175	1,138	13	7	2	0	5	10	18	1,128	
Union township.....	986	976	3	4	0	0	0	3	6	971	
Silex village.....	57	57	0	0	0	0	0	0	0	57	
Whiteside village.....	29	29	0	0	0	0	0	0	0	29	
Waverly township.....	143	141	0	0	0	0	0	2	1	140	
Linn County.....	5,299	5,196	32	17	5	1	12	36	48	5,167	
Baker township.....	83	82	0	0	0	0	1	0	0	82	
Benton township.....	211	208	0	0	0	0	0	3	5	204	
Browning city (part).....	78	76	0	0	0	0	0	2	4	73	
Purdin city.....	79	78	0	0	0	0	0	1	1	77	
Brookfield township.....	2,161	2,099	27	8	4	0	8	15	23	2,087	
Brookfield city.....	1,892	1,833	26	8	3	0	7	15	21	1,822	
Bucklin township.....	338	334	1	1	0	0	0	2	5	330	
Bucklin city.....	228	226	0	1	0	0	0	1	5	222	
Clay township.....	94	93	0	1	0	0	0	0	0	93	
Enterprise township.....	35	35	0	0	0	0	0	0	1	34	
Grantsville township.....	92	91	0	0	0	0	1	0	1	91	
Jackson township.....	64	63	0	0	0	0	0	1	1	62	
Jefferson township.....	315	309	2	3	0	0	0	1	0	309	
Laclede city.....	163	158	1	3	0	0	0	1	0	158	
Locust Creek township.....	226	223	1	2	0	0	0	0	1	222	
Linneus city.....	120	119	1	0	0	0	0	0	0	119	
Marceline township.....	1,145	1,125	1	2	1	0	2	14	9	1,121	
Marceline city (part).....	966	951	0	1	1	0	1	12	7	947	
North Salem township.....	58	58	0	0	0	0	0	0	0	58	
Parson Creek township.....	328	328	0	0	0	0	0	0	2	326	
Meadville city.....	183	183	0	0	0	0	0	0	2	181	
Yellow Creek township.....	149	148	0	0	0	1	0	0	0	148	
Livingston County.....	5,871	5,737	44	18	17	1	13	41	38	5,716	
Blue Mound township.....	212	211	1	0	0	0	0	0	0	211	
Dawn CDP.....	63	63	0	0	0	0	0	0	0	63	
Chillicothe township.....	4,073	3,958	42	14	15	1	10	33	30	3,941	
Chillicothe city (part).....	3,612	3,501	41	14	13	1	10	32	29	3,485	
Cream Ridge township.....	208	205	0	1	0	0	2	0	3	204	
Chula city.....	77	74	0	1	0	0	2	0	3	73	
Fairview township.....	165	161	0	1	0	0	1	2	1	161	
Grand River township.....	107	106	0	0	0	0	0	1	0	106	
Green township.....	131	129	0	1	0	0	0	1	1	128	
Utica village.....	106	104	0	1	0	0	0	1	1	103	
Jackson township.....	202	201	0	0	0	0	0	1	2	199	
Medicine township.....	58	58	0	0	0	0	0	0	0	58	
Monroe township.....	140	138	1	0	0	0	0	1	0	138	
Ludlow town.....	65	63	1	0	0	0	0	1	0	63	
Mooresville township.....	135	133	0	0	1	0	0	1	0	133	
Mooresville village.....	42	42	0	0	0	0	0	0	0	42	

Table 13.

Occupied Housing Units (Households) by Race and Hispanic or Latino Origin of Householder: 2010—Con.

[For information on confidentiality protection, nonsampling error, and definitions, see Selected Appendixes at <www.census.gov/prod/cen2010/cph-1-a.pdf>]

State County County Subdivision Place	Total occupied housing units	Race of householder							Two or More Races	House- holder Hispanic or Latino (of any race)	House- holder White alone, not Hispanic or Latino
		One race									
		White	Black or African American	American Indian and Alaska Native	Asian	Native Hawaiian and Other Pacific Islander	Some Other Race				
Livingston County—Con.											
Rich Hill township.....	172	172	0	0	0	0	0	0	0	0	172
Chillicothe city (part).....	0	0	0	0	0	0	0	0	0	0	0
Sampsel township.....	100	99	0	0	0	0	0	1	0	99	
Wheeling township.....	168	166	0	1	1	0	0	0	1	166	
Wheeling city.....	107	106	0	1	0	0	0	0	1	106	
McDonald County.....	8,404	7,449	43	221	37	65	361	228	604	7,247	
Anderson East township.....	671	603	4	27	2	4	16	15	32	596	
Anderson city (part).....	450	399	2	23	2	3	13	8	28	392	
Anderson West township.....	664	609	1	18	2	4	10	20	16	604	
Anderson city (part).....	265	243	1	8	2	0	5	6	10	239	
Buffalo Hart township.....	133	114	0	5	2	0	2	10	2	114	
Buffalo May township.....	192	183	0	4	0	0	2	3	2	183	
Center township.....	266	255	0	2	1	0	0	8	0	255	
Elk Horn township.....	497	474	0	10	4	0	0	9	1	473	
Elk River East township.....	473	322	4	18	0	11	104	14	165	271	
Noel city (part).....	348	228	4	13	0	7	87	9	142	181	
Elk River West township.....	697	497	29	13	5	26	103	24	157	446	
Noel city (part).....	268	163	29	5	0	9	54	8	85	132	
Erie Goodman township.....	800	733	2	20	4	10	10	21	15	729	
Goodman town.....	450	413	0	8	1	10	7	11	11	410	
Erie McNatt township.....	153	141	0	5	1	0	0	6	2	140	
McMillen Coy township.....	420	394	0	13	1	0	1	11	3	392	
McMillen Tiff township.....	144	131	0	6	0	1	1	5	1	131	
Mountain township.....	519	491	1	15	2	0	1	9	11	483	
Pineville Lanagan township.....	307	264	0	12	0	1	7	23	15	257	
Ginger Blue village.....	28	26	0	0	0	0	1	1	1	26	
Lanagan town.....	171	146	0	9	0	0	4	12	11	140	
Pineville North township.....	595	562	1	9	0	1	5	17	7	561	
Anderson city (part).....	0	0	0	0	0	0	0	0	0	0	
Pineville city (part).....	250	238	0	5	0	0	3	4	4	238	
Pineville South township.....	428	405	0	7	3	1	4	8	7	402	
Pineville city (part).....	37	36	0	1	0	0	0	0	0	36	
Prairie township.....	573	436	1	24	1	5	92	14	152	385	
Southwest City town.....	319	219	0	13	0	5	74	8	114	184	
Richwood township.....	234	216	0	3	8	0	2	5	7	213	
White Rock township.....	638	619	0	10	1	1	1	6	9	612	
Macon County.....	6,412	6,166	144	17	19	2	10	54	37	6,145	
Bevier township.....	496	482	5	2	1	0	0	6	0	482	
Bevier city.....	287	279	3	0	1	0	0	4	0	279	
Callao township.....	202	197	1	2	0	0	0	2	3	196	
Callao city.....	112	109	0	1	0	0	0	2	2	108	
Chariton township.....	166	165	0	0	0	0	0	1	1	164	
Drake township.....	33	33	0	0	0	0	0	0	0	33	
Eagle township.....	182	180	1	1	0	0	0	0	0	180	
Easley township.....	72	70	0	0	0	0	0	2	1	70	
Elmer city (part).....	7	7	0	0	0	0	0	0	0	7	
South Gifford village.....	19	18	0	0	0	0	0	1	0	18	
Hudson township.....	2,870	2,689	128	7	14	1	4	27	19	2,677	
Macon city.....	2,369	2,196	123	6	14	1	3	26	17	2,185	
Independence township.....	57	56	0	0	0	0	0	1	0	56	
Jackson township.....	40	39	0	1	0	0	0	0	0	39	
Johnston township.....	16	15	0	0	1	0	0	0	0	15	
La Plata township.....	676	664	2	0	0	1	2	7	3	663	
La Plata city.....	584	573	2	0	0	1	2	6	3	572	
Liberty township.....	90	89	0	0	1	0	0	0	0	89	
Lingo township.....	206	204	0	0	1	0	0	1	1	203	
New Cambria city.....	84	83	0	0	1	0	0	0	1	82	
Lyda township.....	252	247	1	2	0	0	1	1	2	246	
Atlanta city.....	157	154	1	2	0	0	0	0	1	153	
Middle Fork township.....	114	113	0	0	1	0	0	0	0	113	
Morrow township.....	73	73	0	0	0	0	0	0	0	73	
Narrows township.....	157	150	3	1	0	0	2	1	4	148	
Excello CDP.....	21	17	1	1	0	0	1	1	3	15	
Richland township.....	154	152	0	0	0	0	1	1	0	152	
Round Grove township.....	137	134	2	0	0	0	0	1	2	133	
Russell township.....	78	78	0	0	0	0	0	0	0	78	
Ten Mile township.....	125	124	1	0	0	0	0	0	0	124	
Valley township.....	60	60	0	0	0	0	0	0	0	60	
Walnut Creek township.....	88	85	0	0	0	0	0	3	1	84	
Elmer city (part).....	29	28	0	0	0	0	0	1	1	27	
Ethel town (part).....	12	11	0	0	0	0	0	1	0	11	
White township.....	68	67	0	1	0	0	0	0	0	67	
Ethel town (part).....	24	24	0	0	0	0	0	0	0	24	

Table 13.

Occupied Housing Units (Households) by Race and Hispanic or Latino Origin of Householder: 2010—Con.

[For information on confidentiality protection, nonsampling error, and definitions, see Selected Appendixes at <www.census.gov/prod/cen2010/cph-1-a.pdf>]

State County County Subdivision Place	Total occupied housing units	Race of householder							Two or More Races	House- holder Hispanic or Latino (of any race)	House- holder White alone, not Hispanic or Latino
		One race									
		White	Black or African American	American Indian and Alaska Native	Asian	Native Hawaiian and Other Pacific Islander	Some Other Race				
Madison County.....	4,898	4,804	5	11	10	1	33	34	58	4,780	
Big Creek township.....	81	79	0	0	0	0	1	1	2	78	
Castor township.....	396	391	0	0	0	0	1	4	2	390	
Central township.....	191	182	0	0	0	0	8	1	11	179	
Cherokee Pass CDP (part).....	12	12	0	0	0	0	0	0	0	12	
Liberty township.....	108	104	0	1	2	0	1	0	1	104	
Marquand township.....	322	316	1	1	0	0	2	2	4	314	
Marquand city.....	92	92	0	0	0	0	0	0	1	91	
Mine La Motte township.....	330	326	0	0	0	0	2	2	3	325	
Mine La Motte CDP (part).....	139	135	0	0	0	0	2	2	2	135	
Polk township.....	353	348	0	1	0	0	1	3	2	347	
St. Francois township.....	105	105	0	0	0	0	0	0	0	105	
St. Michael township.....	2,875	2,825	3	8	8	1	11	19	24	2,813	
Cherokee Pass CDP (part).....	90	90	0	0	0	0	0	0	0	90	
Cobalt village.....	94	93	0	0	0	0	0	1	1	92	
Fredericktown city.....	1,669	1,631	3	6	7	0	10	12	15	1,626	
Junction City village.....	150	149	0	0	0	1	0	0	3	146	
Mine La Motte CDP (part).....	0	0	0	0	0	0	0	0	0	0	
Twelvemile township.....	137	128	1	0	0	0	6	2	9	125	
Maries County.....	3,705	3,622	13	17	1	1	8	43	20	3,609	
Boone township.....	263	255	6	0	0	0	1	1	1	254	
Dry Creek township.....	254	250	0	1	0	0	0	3	1	249	
Jackson township.....	877	857	4	4	1	0	0	11	5	853	
Argyle town (part).....	5	5	0	0	0	0	0	0	0	5	
Vienna city.....	264	260	1	1	0	0	0	2	1	259	
Jefferson township.....	1,184	1,155	3	6	0	0	3	17	6	1,151	
Belle city (part).....	573	556	2	1	0	0	3	11	4	554	
Johnson township.....	550	540	0	2	0	1	1	6	3	538	
Miller township.....	417	408	0	3	0	0	3	3	4	407	
Spring Creek township.....	160	157	0	1	0	0	0	2	0	157	
Marion County.....	11,377	10,652	509	24	35	4	26	127	98	10,599	
Fabius township.....	500	493	1	1	0	0	0	5	0	493	
Liberty township.....	1,752	1,691	37	4	3	0	5	12	15	1,683	
Palmyra city.....	1,425	1,369	34	4	2	0	5	11	15	1,361	
Mason township.....	5,466	4,977	361	15	15	2	19	77	66	4,944	
Hannibal city (part).....	5,181	4,702	355	15	14	1	19	75	65	4,669	
Miller township.....	2,277	2,128	103	2	15	2	1	26	11	2,120	
Hannibal city (part).....	1,805	1,668	101	2	12	2	1	19	11	1,660	
Round Grove township.....	336	331	2	0	1	0	1	1	5	327	
South River township.....	142	141	0	0	0	0	0	1	0	141	
Union township.....	327	323	1	0	0	0	0	3	1	323	
Warren township.....	577	568	4	2	1	0	0	2	0	568	
Monroe City city (part).....	191	186	2	2	1	0	0	0	0	186	
Mercer County.....	1,560	1,537	2	9	2	1	3	6	10	1,531	
Harrison township.....	92	90	0	1	0	0	0	1	0	90	
Lindley township.....	63	63	0	0	0	0	0	0	0	63	
Madison township.....	81	79	0	1	0	1	0	0	1	79	
Marion township.....	345	341	0	2	0	0	0	2	2	339	
Mercer town.....	149	147	0	0	0	0	0	2	1	146	
South Lineville town.....	13	13	0	0	0	0	0	0	0	13	
Medicine township.....	64	62	0	0	1	0	0	1	1	61	
Morgan township.....	660	652	2	1	1	0	2	2	5	649	
Princeton city.....	525	518	2	1	1	0	2	1	4	516	
Ravanna township.....	88	88	0	0	0	0	0	0	0	88	
Ravanna CDP.....	41	41	0	0	0	0	0	0	0	41	
Somerset township.....	42	41	0	0	0	0	1	0	1	41	
Washington township.....	125	121	0	4	0	0	0	0	0	121	
Miller County.....	9,917	9,661	26	55	18	7	26	124	88	9,614	
Equality township.....	395	387	0	4	1	0	0	3	3	384	
Tuscumbia town.....	55	54	0	1	0	0	0	0	1	53	
Franklin township.....	1,011	978	4	7	0	1	3	18	8	974	
Bagnell town (part).....	43	40	0	0	0	0	0	3	0	40	
Eldon city (part).....	6	5	0	1	0	0	0	0	0	5	
Glaze township.....	2,854	2,749	10	19	13	4	13	46	31	2,737	
Bagnell town (part).....	0	0	0	0	0	0	0	0	0	0	
Brumley town.....	40	35	1	1	0	0	0	3	0	35	
Lake Ozark city (part).....	650	634	1	2	3	1	2	7	4	632	
Lakeside city.....	0	0	0	0	0	0	0	0	0	0	
Osage Beach city (part).....	150	139	1	1	3	1	1	4	2	138	
Jim Henry township.....	380	377	0	0	0	0	1	2	3	375	
Osage township.....	580	571	1	1	0	0	1	6	2	571	
St. Elizabeth village.....	115	113	0	0	0	0	0	2	1	113	
Richwoods township.....	1,248	1,227	0	4	0	0	5	12	12	1,222	
Iberia city.....	287	279	0	3	0	0	2	3	7	276	
Saline township.....	3,449	3,372	11	20	4	2	3	37	29	3,351	

Table 13.

Occupied Housing Units (Households) by Race and Hispanic or Latino Origin of Householder: 2010—Con.

[For information on confidentiality protection, nonsampling error, and definitions, see Selected Appendixes at <www.census.gov/prod/cen2010/cph-1-a.pdf>]

State County County Subdivision Place	Total occupied housing units	Race of householder							Two or More Races	House- holder Hispanic or Latino (of any race)	House- holder White alone, not Hispanic or Latino
		One race									
		White	Black or African American	American Indian and Alaska Native	Asian	Native Hawaiian and Other Pacific Islander	Some Other Race				
Miller County—Con.											
Saline township—Con.											
Eldon city (part).....	1,978	1,929	4	12	4	2	3	24	17	1,917	
Olean town.....	57	50	3	0	0	0	0	4	2	50	
Mississippi County.....	5,180	4,175	935	13	5	1	10	41	29	4,164	
James Bayou township.....	28	22	1	0	0	0	3	2	4	22	
Long Prairie township.....	570	546	21	1	0	0	0	2	1	545	
Bertrand city.....	341	335	5	0	0	0	0	1	0	335	
Miner city (part).....	0	0	0	0	0	0	0	0	0	0	
Mississippi township.....	17	15	2	0	0	0	0	0	0	15	
Ohio township.....	245	167	75	1	0	0	0	2	0	167	
Wilson City village.....	56	1	55	0	0	0	0	0	0	1	
Wyatt city.....	135	118	15	0	0	0	0	2	0	118	
St. James township.....	2,327	2,245	46	9	2	1	1	23	12	2,238	
Anniston town.....	94	92	1	0	0	0	0	1	0	92	
East Prairie city.....	1,294	1,247	26	7	2	0	0	12	6	1,242	
Tywappity township.....	1,945	1,153	770	2	3	0	6	11	12	1,150	
Charleston city.....	1,705	936	748	2	3	0	6	10	12	933	
Wolf Island township.....	48	27	20	0	0	0	0	1	0	27	
Pinhook village.....	17	1	16	0	0	0	0	0	0	1	
Moniteau County.....	5,532	5,347	22	13	14	2	68	66	136	5,286	
Burris Fork township.....	259	255	0	1	0	0	0	3	2	254	
Harrison township.....	253	250	1	0	0	0	0	2	1	249	
Linn township.....	522	507	1	0	0	0	0	14	5	502	
Jamestown town.....	161	159	0	0	0	0	0	2	3	156	
Lupus town.....	17	16	0	0	0	0	0	1	0	16	
Moreau township.....	282	278	0	2	0	0	1	1	2	277	
Clarksburg city.....	115	113	0	0	0	0	1	1	1	113	
Pilot Grove township.....	375	366	1	0	0	0	4	4	6	364	
Walker township.....	2,745	2,621	11	9	9	2	61	32	112	2,574	
California city.....	1,727	1,625	9	3	8	2	57	23	106	1,581	
Willow Fork township.....	1,096	1,070	8	1	5	0	2	10	8	1,066	
Tipton city.....	876	854	7	0	5	0	2	8	8	850	
Monroe County.....	3,638	3,491	108	9	6	1	3	20	23	3,475	
Clay township.....	115	114	0	0	0	0	0	1	1	113	
Indian Creek township.....	64	62	2	0	0	0	0	0	0	62	
Jackson township.....	1,019	981	32	2	0	0	1	3	6	977	
Goss town.....	0	0	0	0	0	0	0	0	0	0	
Paris city.....	528	499	27	0	0	0	1	1	4	497	
Jefferson township.....	196	191	2	1	0	0	0	2	1	190	
Florida village.....	0	0	0	0	0	0	0	0	0	0	
Stoutsville village.....	16	15	0	0	0	0	0	1	0	15	
Marion township.....	561	555	1	1	2	0	0	2	3	552	
Holliday village.....	59	58	1	0	0	0	0	0	0	58	
Madison city.....	243	241	0	0	1	0	0	1	3	238	
Monroe township.....	978	890	71	3	3	1	2	8	9	885	
Monroe City city (part).....	834	749	70	2	2	1	2	8	9	744	
South Fork township.....	198	197	0	0	0	0	0	1	0	197	
Union township.....	298	294	0	1	1	0	0	2	3	292	
Washington township.....	118	117	0	1	0	0	0	0	0	117	
Woodlawn township.....	91	90	0	0	0	0	0	1	0	90	
Montgomery County.....	4,868	4,714	72	14	9	0	11	48	40	4,691	
Bear Creek township.....	1,018	996	7	2	2	0	4	7	10	990	
Bellflower city.....	142	139	1	0	0	0	0	2	1	138	
High Hill city.....	85	82	0	1	1	0	1	0	1	82	
Jonesburg city.....	281	272	3	1	0	0	3	2	6	269	
Danville township.....	760	747	2	0	3	0	0	8	3	744	
Danville CDP.....	14	14	0	0	0	0	0	0	0	14	
New Florence city.....	257	250	2	0	1	0	0	4	1	249	
Loutre township.....	583	573	4	0	3	0	0	3	5	569	
Big Spring CDP.....	66	63	0	0	1	0	0	2	0	63	
McKittrick town.....	28	28	0	0	0	0	0	0	0	28	
Rhineland town.....	60	60	0	0	0	0	0	0	1	59	
Montgomery township.....	1,500	1,429	40	7	1	0	5	18	15	1,421	
Montgomery City city.....	1,141	1,082	33	6	1	0	4	15	14	1,074	
Prairie township.....	364	350	3	1	0	0	1	9	3	350	
Middletown town.....	79	77	0	0	0	0	0	2	0	77	
Upper Loutre township.....	643	619	16	4	0	0	1	3	4	617	
Wellsville city.....	446	428	12	4	0	0	1	1	3	427	
Morgan County.....	8,450	8,198	47	60	16	1	15	113	87	8,150	
Buffalo township.....	978	937	2	10	0	0	0	29	5	933	
Haw Creek township.....	1,650	1,607	4	14	4	1	5	15	24	1,592	
Stover city.....	453	443	0	2	0	1	3	4	6	440	
Versailles city (part).....	201	189	4	4	0	0	0	4	3	186	

Table 13.

Occupied Housing Units (Households) by Race and Hispanic or Latino Origin of Householder: 2010—Con.

[For information on confidentiality protection, nonsampling error, and definitions, see Selected Appendixes at <www.census.gov/prod/cen2010/cph-1-a.pdf>]

State County County Subdivision Place	Total occupied housing units	Race of householder							House- holder Hispanic or Latino (of any race)	House- holder White alone, not Hispanic or Latino
		One race						Two or More Races		
		White	Black or African American	American Indian and Alaska Native	Asian	Native Hawaiian and Other Pacific Islander	Some Other Race			
Morgan County—Con.										
Mill Creek township.....	413	406	1	0	1	0	0	5	4	404
Syracuse city.....	68	67	0	0	0	0	0	1	1	67
Moreau township.....	2,088	2,015	28	14	3	0	3	25	17	2,006
Barnett city.....	81	77	0	2	0	0	0	2	1	76
Versailles city (part).....	833	788	22	7	2	0	2	12	8	784
Osage township.....	2,898	2,821	11	20	5	0	5	36	30	2,806
Gravois Mills town.....	59	54	0	1	0	0	1	3	2	53
Laurie city (part).....	445	433	2	3	0	0	1	6	4	432
Sunrise Beach village (part).....	35	33	0	1	0	0	0	1	1	33
Richland township.....	423	412	1	2	3	0	2	3	7	409
New Madrid County.....	7,742	6,414	1,194	24	24	0	16	70	53	6,390
Anderson township.....	557	549	2	1	0	0	0	5	1	548
Gideon city.....	418	414	1	0	0	0	0	3	1	413
Big Prairie township.....	1,368	1,207	119	7	16	0	5	14	14	1,202
Matthews city.....	247	243	1	2	0	0	0	1	0	243
Sikeston city (part).....	720	583	112	1	14	0	4	6	12	579
Como township.....	682	574	101	1	0	0	2	4	5	572
Catron town.....	28	23	5	0	0	0	0	0	0	23
Parma city.....	283	191	88	0	0	0	1	3	3	190
Risco city.....	149	147	1	0	0	0	0	1	0	147
Hough township.....	7	6	1	0	0	0	0	0	0	6
La Font township.....	375	316	51	3	0	0	1	4	3	315
Marston city.....	226	177	45	1	0	0	0	3	1	176
Le Sieur township.....	239	217	21	1	0	0	0	0	0	217
Lewis township.....	745	396	338	2	1	0	0	8	1	396
Howardville city.....	160	7	150	0	1	0	0	2	1	7
Lilbourn city.....	489	323	159	2	0	0	0	5	0	323
North Lilbourn village.....	22	3	19	0	0	0	0	0	0	3
New Madrid township.....	1,540	1,206	308	4	4	0	3	15	11	1,202
New Madrid city.....	1,276	957	296	4	4	0	0	15	9	953
Portage township.....	1,536	1,271	246	3	2	0	2	12	12	1,263
Portageville city (part).....	1,346	1,089	243	0	2	0	2	10	10	1,083
Tallapoosa city.....	68	65	0	2	0	0	0	1	2	63
St. John township.....	35	35	0	0	0	0	0	0	1	34
West township.....	658	637	7	2	1	0	3	8	5	635
Canalou city.....	114	110	2	0	0	0	0	2	0	110
Morehouse city.....	426	411	5	2	0	0	3	5	5	409
Newton County.....	22,021	20,352	155	451	179	106	305	473	563	20,126
Benton township.....	249	234	0	7	4	0	0	4	3	231
Berwick township.....	139	133	0	1	0	0	0	5	0	133
Buffalo township.....	797	717	2	26	2	1	12	37	18	713
Seneca city (part).....	0	0	0	0	0	0	0	0	0	0
Dayton township.....	573	544	2	7	0	0	4	16	7	542
Five Mile township.....	1,575	1,451	29	42	2	1	3	47	17	1,440
Joplin city (part).....	0	0	0	0	0	0	0	0	0	0
Loma Linda town.....	302	275	9	11	1	1	0	5	5	270
Franklin township.....	654	604	1	10	21	0	9	9	14	601
Fairview town.....	146	139	1	2	0	0	2	2	4	138
Stella town.....	65	61	0	2	2	0	0	0	1	61
Granby township.....	1,709	1,623	0	31	8	2	10	35	17	1,615
Granby city.....	821	779	0	18	4	0	6	14	10	773
Marion township.....	1,412	1,337	4	19	16	1	9	26	15	1,333
Diamond town.....	372	357	1	2	1	0	3	8	4	356
Joplin city (part).....	3	3	0	0	0	0	0	0	0	3
Neosho township.....	6,855	6,246	55	115	33	68	207	131	329	6,134
Neosho city (part).....	4,135	3,695	39	66	21	50	183	81	287	3,600
Newtonia township.....	302	287	0	2	5	0	1	7	5	282
Newtonia town.....	74	72	0	0	1	0	0	1	1	71
Stark City town.....	60	57	0	0	0	0	1	2	1	56
Seneca township.....	1,292	1,139	5	77	5	2	2	62	11	1,133
Seneca city (part).....	877	771	3	57	2	1	1	42	7	767
Shoal Creek township.....	5,071	4,757	49	94	71	5	27	68	94	4,698
Cliff Village village.....	16	15	0	0	0	0	0	1	0	15
Dennis Acres village.....	27	23	0	0	0	1	2	1	3	22
Grand Falls Plaza town.....	46	43	0	3	0	0	0	0	0	43
Joplin city (part).....	2,467	2,272	37	45	55	3	19	36	58	2,238
Leawood village.....	259	248	1	5	3	0	0	2	2	246
Redings Mill village.....	64	63	0	0	0	0	0	1	1	62
Saginaw village.....	129	124	0	2	0	1	0	2	2	122
Shoal Creek Drive village.....	141	135	1	2	1	0	1	1	7	130
Shoal Creek Estates village.....	35	34	0	0	0	0	0	1	1	34
Silver Creek village.....	249	240	0	5	0	0	2	2	3	238
Van Buren township.....	520	505	1	5	4	0	0	5	1	504
Ritchey town.....	32	32	0	0	0	0	0	0	0	32
Wentworth village.....	54	52	1	1	0	0	0	0	0	52
West Benton township.....	873	775	7	15	8	26	21	21	32	767

Table 13.

Occupied Housing Units (Households) by Race and Hispanic or Latino Origin of Householder: 2010—Con.

[For information on confidentiality protection, nonsampling error, and definitions, see Selected Appendixes at <www.census.gov/prod/cen2010/cph-1-a.pdf>]

State County County Subdivision Place	Total occupied housing units	Race of householder						Two or More Races	House- holder Hispanic or Latino (of any race)	House- holder White alone, not Hispanic or Latino
		One race								
		White	Black or African American	American Indian and Alaska Native	Asian	Native Hawaiian and Other Pacific Islander	Some Other Race			
Newton County—Con. West Benton township—Con. Neosho city (part).....	322	285	2	3	7	7	9	9	14	282
Nodaway County.....	8,545	8,269	83	17	112	1	10	53	65	8,219
Atchison township.....	191	189	0	1	0	0	0	1	0	189
Clearmont city.....	90	89	0	0	0	0	0	1	0	89
Grant township.....	233	229	2	0	1	0	0	1	1	228
Barnard city.....	93	92	1	0	0	0	0	0	1	91
Green township.....	104	104	0	0	0	0	0	0	0	104
Quitman town.....	23	23	0	0	0	0	0	0	0	23
Hopkins township.....	303	302	1	0	0	0	0	0	1	301
Hopkins city.....	219	218	1	0	0	0	0	0	1	217
Hughes township.....	195	194	0	0	0	0	1	0	0	194
Graham town.....	78	78	0	0	0	0	0	0	0	78
Independence township.....	178	177	0	0	0	0	0	1	0	177
Parnell city.....	90	90	0	0	0	0	0	0	0	90
Jackson township.....	383	381	0	0	1	0	0	1	2	379
Ravenwood town.....	185	184	0	0	0	0	0	1	0	184
Jefferson township.....	222	221	0	0	0	0	0	1	0	221
Clyde village.....	27	27	0	0	0	0	0	0	0	27
Conception CDP.....	24	24	0	0	0	0	0	0	0	24
Conception Junction town.....	78	78	0	0	0	0	0	0	0	78
Lincoln township.....	164	162	0	0	0	0	0	2	1	161
Elmo city.....	71	69	0	0	0	0	0	2	0	69
Monroe township.....	191	190	0	1	0	0	0	0	0	190
Skidmore city.....	122	121	0	1	0	0	0	0	0	121
Nodaway township.....	354	349	0	0	0	0	1	4	1	349
Burlington Junction city.....	228	224	0	0	0	0	1	3	1	224
Polk township.....	5,502	5,252	80	14	110	1	8	37	59	5,207
Maryville city.....	4,217	4,002	69	10	101	1	7	27	48	3,965
Union township.....	198	196	0	0	0	0	0	2	0	196
Pickering town.....	70	70	0	0	0	0	0	0	0	70
Washington township.....	136	134	0	1	0	0	0	1	0	134
Guilford town.....	36	36	0	0	0	0	0	0	0	36
White Cloud township.....	191	189	0	0	0	0	0	2	0	189
Arkoe town.....	23	23	0	0	0	0	0	0	0	23
Oregon County.....	4,527	4,398	2	46	4	0	6	71	39	4,365
Big Apple township.....	344	332	0	3	0	0	1	8	4	330
Koshkonong town.....	85	78	0	1	0	0	1	5	1	78
Billmore township.....	44	44	0	0	0	0	0	0	0	44
Black Pond township.....	67	65	0	0	0	0	0	2	0	65
Cedar Bluff township.....	44	43	0	0	0	0	0	1	0	43
Couch township.....	177	174	0	1	1	0	0	1	0	174
Falling Spring township.....	15	13	0	1	0	0	0	1	0	13
Goebel township.....	106	102	0	1	0	0	1	2	0	102
Highland township.....	184	180	0	1	1	0	0	2	2	178
Jeff township.....	142	141	0	0	0	0	0	1	0	141
Jobe township.....	53	50	0	3	0	0	0	0	0	50
Johnson township.....	136	126	0	7	1	0	0	2	1	125
King township.....	38	38	0	0	0	0	0	0	0	38
Moore township.....	189	183	0	0	0	0	0	6	2	181
Thomasville CDP.....	32	32	0	0	0	0	0	0	1	31
Myrtle township.....	174	170	1	2	0	0	0	1	1	169
Ozark township.....	33	33	0	0	0	0	0	0	0	33
Piney township.....	1,008	970	1	18	1	0	0	18	12	958
Alton city.....	352	341	1	3	0	0	0	7	4	337
Thayer township.....	1,659	1,623	0	7	0	0	4	25	16	1,610
Thayer city.....	955	926	0	6	0	0	3	20	12	917
Woodside township.....	114	111	0	2	0	0	0	1	1	111
Osage County.....	5,328	5,282	7	12	6	4	1	16	22	5,262
Benton township.....	470	467	0	2	0	0	0	1	1	466
Chamois city.....	168	167	0	1	0	0	0	0	1	166
Crawford township.....	1,674	1,645	5	7	4	4	1	8	9	1,638
Linn city.....	629	613	2	6	4	1	1	2	5	609
Jackson township.....	508	503	1	0	0	0	0	4	3	500
Argyle town (part).....	6	6	0	0	0	0	0	0	0	6
Meta city.....	96	93	0	0	0	0	0	3	0	93
Jefferson township.....	528	523	1	3	0	0	0	1	0	523
Belle city (part).....	86	86	0	0	0	0	0	0	0	86
Bland city (part).....	0	0	0	0	0	0	0	0	0	0
Linn township.....	855	855	0	0	0	0	0	0	2	853
Washington township.....	1,293	1,289	0	0	2	0	0	2	7	1,282
Argyle town (part).....	64	64	0	0	0	0	0	0	1	63
Freeburg village.....	199	199	0	0	0	0	0	0	1	198
Westphalia city.....	166	164	0	0	2	0	0	0	1	163

Table 13.

Occupied Housing Units (Households) by Race and Hispanic or Latino Origin of Householder: 2010—Con.

[For information on confidentiality protection, nonsampling error, and definitions, see Selected Appendixes at <www.census.gov/prod/cen2010/cph-1-a.pdf>]

State County County Subdivision Place	Total occupied housing units	Race of householder							Two or More Races	House- holder Hispanic or Latino (of any race)	House- holder White alone, not Hispanic or Latino
		One race									
		White	Black or African American	American Indian and Alaska Native	Asian	Native Hawaiian and Other Pacific Islander	Some Other Race				
Ozark County.....	4,194	4,095	2	31	2	0	8	56	36	4,071	
Barren Fork township.....	182	179	0	1	0	0	0	2	0	179	
Bayou I township.....	375	370	0	1	0	0	0	4	3	367	
Bakersfield village.....	100	98	0	0	0	0	0	2	2	96	
Bayou II township.....	195	191	0	0	0	0	0	4	1	190	
Big Creek township.....	473	465	0	2	0	0	1	5	3	464	
Theodosia village (part).....	122	120	0	0	0	0	0	2	0	120	
Bridges township.....	411	397	0	7	0	0	0	7	3	396	
Gainesville city (part).....	5	5	0	0	0	0	0	0	0	5	
Dawt township.....	203	195	0	4	0	0	0	4	2	195	
Jackson township.....	128	122	1	1	0	0	0	4	4	118	
Jasper township.....	320	308	0	5	0	0	3	4	3	307	
Sundown CDP.....	26	25	0	0	0	0	1	0	1	25	
Theodosia village (part).....	0	0	0	0	0	0	0	0	0	0	
Lick Creek township.....	166	162	0	3	0	0	0	1	1	162	
Longrun township.....	40	39	0	0	1	0	0	0	0	39	
Noble township.....	120	116	0	0	0	0	1	3	1	115	
Wasola CDP.....	49	46	0	0	0	0	0	3	0	46	
Nottingham township.....	53	52	0	0	0	0	0	1	0	52	
Pine Creek township.....	187	181	0	1	1	0	2	2	6	177	
Pontiac township.....	156	154	0	0	0	0	0	2	0	154	
Pontiac CDP.....	88	87	0	0	0	0	0	1	0	87	
Richland township.....	344	342	0	1	0	0	0	1	1	341	
Spring Creek township.....	72	70	0	0	0	0	1	1	3	68	
Thornfield township.....	230	224	0	2	0	0	0	4	0	224	
West Bridges township.....	539	528	1	3	0	0	0	7	5	523	
Gainesville city (part).....	351	341	1	3	0	0	0	6	5	336	
Pemiscot County.....	7,350	5,415	1,800	27	15	1	37	55	78	5,384	
Braggadocio township.....	281	244	32	0	1	0	2	2	5	241	
Butler township.....	86	85	0	0	0	0	0	1	1	84	
Hayward CDP.....	49	49	0	0	0	0	0	0	0	49	
Concord township.....	102	100	1	1	0	0	0	0	0	100	
Cooter township.....	1,211	1,034	159	4	2	0	8	4	13	1,029	
Cooter city.....	175	173	2	0	0	0	0	0	1	172	
Steele city (part).....	838	683	141	3	2	0	7	2	9	681	
Godair township.....	120	102	16	0	0	0	1	1	1	102	
Portageville city (part).....	0	0	0	0	0	0	0	0	0	0	
Hayti township.....	1,573	777	771	6	3	0	6	10	9	774	
Hayti city.....	1,258	697	538	5	3	0	6	9	8	694	
Hayti Heights city.....	210	2	206	1	0	0	0	1	1	2	
Holland township.....	239	223	6	1	0	0	5	4	10	218	
Holland town.....	98	92	0	1	0	0	4	1	4	92	
Little Prairie township.....	2,804	2,019	735	11	5	1	9	24	28	2,008	
Caruthersville city.....	2,454	1,689	719	9	5	1	9	22	27	1,678	
Little River township.....	348	274	66	2	2	0	0	4	1	273	
Homestown city.....	53	2	51	0	0	0	0	0	0	2	
Wardell town.....	172	163	6	1	0	0	0	2	0	163	
Pascola township.....	220	205	9	1	1	0	2	2	4	204	
Bragg City town.....	53	49	2	1	1	0	0	0	1	48	
Pascola village.....	48	46	0	0	0	0	1	1	1	46	
Pemiscot township.....	146	137	3	1	0	0	2	3	4	136	
Virginia township.....	220	215	2	0	1	0	2	0	2	215	
Steele city (part).....	0	0	0	0	0	0	0	0	0	0	
Perry County.....	7,357	7,186	20	24	36	3	33	55	74	7,155	
Bois Brule township.....	195	191	1	1	0	0	0	2	0	191	
Brazeau township.....	446	444	1	0	0	0	0	1	0	444	
Altenburg city.....	138	136	1	0	0	0	0	1	0	136	
Frohna city.....	102	102	0	0	0	0	0	0	0	102	
Central township.....	4,269	4,132	15	16	35	3	29	39	65	4,104	
Perryville city.....	3,288	3,166	14	14	32	3	26	33	55	3,143	
Cinque Hommes township.....	511	505	0	2	0	0	1	3	2	505	
Biehle CDP.....	19	19	0	0	0	0	0	0	0	19	
St. Marys township.....	686	674	0	3	1	0	2	6	4	673	
Salem township.....	237	235	2	0	0	0	0	0	0	235	
Saline township.....	602	597	1	2	0	0	0	2	2	595	
Brewer CDP.....	137	136	0	0	0	0	0	1	1	135	
Lithium village.....	28	28	0	0	0	0	0	0	0	28	
Union township.....	411	408	0	0	0	0	1	2	1	408	
Longtown town.....	39	39	0	0	0	0	0	0	0	39	
Pettis County.....	16,428	15,212	476	79	70	10	388	193	707	14,949	
Blackwater township.....	157	154	0	3	0	0	0	0	0	154	
Bowling Green township.....	349	345	2	0	0	0	0	2	1	344	
Sedalia city (part).....	1	1	0	0	0	0	0	0	0	1	
Cedar township.....	314	297	2	3	2	0	6	4	9	295	
Sedalia city (part).....	0	0	0	0	0	0	0	0	0	0	
Dresden township.....	268	255	1	1	1	0	7	3	9	253	

Table 13.

Occupied Housing Units (Households) by Race and Hispanic or Latino Origin of Householder: 2010—Con.

[For information on confidentiality protection, nonsampling error, and definitions, see Selected Appendixes at <www.census.gov/prod/cen2010/cph-1-a.pdf>]

State County County Subdivision Place	Total occupied housing units	Race of householder						Two or More Races	House- holder Hispanic or Latino (of any race)	House- holder White alone, not Hispanic or Latino
		One race								
		White	Black or African American	American Indian and Alaska Native	Asian	Native Hawaiian and Other Pacific Islander	Some Other Race			
Pettis County—Con.										
Dresden township—Con.										
Sedalia city (part).....	0	0	0	0	0	0	0	0	0	0
Elk Fork township.....	170	166	1	0	1	0	0	2	2	165
Flat Creek township.....	693	678	1	1	1	0	5	7	12	672
Green Ridge township.....	409	401	0	1	1	0	3	3	5	399
Green Ridge city.....	176	171	0	0	0	0	3	2	4	170
Windsor city (part).....	37	36	0	0	1	0	0	0	0	36
Heath Creek township.....	203	202	0	0	0	0	0	1	1	201
Houstonia township.....	163	163	0	0	0	0	0	0	0	163
Houstonia city.....	82	82	0	0	0	0	0	0	0	82
Hughesville township.....	196	192	0	0	0	0	2	2	5	190
Hughesville village.....	70	70	0	0	0	0	0	0	1	69
Lake Creek township.....	177	176	0	0	1	0	0	0	0	176
La Monte township.....	563	485	3	1	1	1	57	15	94	453
La Monte city.....	399	326	3	1	1	1	56	11	90	296
Longwood township.....	206	204	0	0	1	0	0	1	0	204
Prairie township.....	894	873	4	2	4	0	7	4	13	869
Sedalia city (part).....	0	0	0	0	0	0	0	0	0	0
Sedalia township.....	10,329	9,331	451	61	54	7	287	138	526	9,132
Sedalia city (part).....	8,849	7,933	424	57	43	7	261	124	460	7,769
Smithton township.....	1,035	993	10	6	3	1	14	8	25	985
Sedalia city (part).....	0	0	0	0	0	0	0	0	0	0
Smithton city.....	206	201	1	0	0	0	2	2	2	201
Washington township.....	302	297	1	0	0	1	0	3	5	294
Ionia town (part).....	1	1	0	0	0	0	0	0	0	1
Phelps County.....	17,564	16,267	350	96	505	8	58	280	252	16,096
Arlington township.....	928	908	5	4	2	0	1	8	5	904
Doolittle city (part).....	251	249	0	1	0	0	0	1	0	249
Newburg city.....	197	195	0	0	1	0	0	1	1	194
Cold Spring township.....	840	812	2	11	2	2	1	10	3	810
Dawson township.....	348	341	2	0	0	1	0	4	4	337
Dillon township.....	3,786	3,548	55	13	89	2	13	66	63	3,507
Rolla city (part).....	1,429	1,298	36	3	52	1	6	33	32	1,279
St. James city (part).....	103	103	0	0	0	0	0	0	1	102
Liberty township.....	163	155	4	1	1	0	0	2	0	155
Meramec township.....	347	335	2	0	1	0	2	7	3	334
Miller township.....	1,468	1,367	22	8	32	1	8	30	17	1,357
Rolla city (part).....	393	330	17	1	30	1	4	10	9	324
Rolla township.....	6,727	5,927	251	39	369	1	24	116	131	5,835
Doolittle city (part).....	0	0	0	0	0	0	0	0	0	0
Rolla city (part).....	5,752	4,994	241	28	363	1	20	105	120	4,907
St. James township.....	2,126	2,075	6	11	6	0	8	20	23	2,060
St. James city (part).....	1,529	1,490	5	10	4	0	6	14	17	1,478
Spring Creek township.....	831	799	1	9	3	1	1	17	3	797
Edgar Springs city.....	87	85	0	0	0	0	0	2	0	85
Pike County.....	6,560	6,215	241	16	12	0	26	50	64	6,182
Ashley township.....	206	201	1	2	0	0	0	2	1	200
Ashley CDP.....	35	35	0	0	0	0	0	0	0	35
St. Clement CDP.....	30	28	0	0	0	0	0	2	0	28
Buffalo township.....	2,146	2,027	70	7	6	0	16	20	35	2,013
Louisiana city.....	1,411	1,306	65	4	4	0	15	17	32	1,294
Calumet township.....	598	553	37	0	1	0	2	5	8	548
Annada village.....	16	15	1	0	0	0	0	0	0	15
Clarksville city.....	210	188	19	0	0	0	2	1	4	186
Paynesville village.....	34	28	6	0	0	0	0	0	0	28
Cuivre township.....	2,030	1,907	96	2	4	0	6	15	7	1,904
Bowling Green city.....	1,316	1,211	86	1	4	0	4	10	6	1,208
Tarrants village.....	12	12	0	0	0	0	0	0	0	12
Hartford township.....	203	200	1	0	0	0	0	2	0	200
Indian township.....	248	245	2	1	0	0	0	0	1	244
Peno township.....	376	366	7	2	0	0	0	1	2	364
Frankford city.....	142	136	3	2	0	0	0	1	1	135
Prairieville township.....	388	363	19	2	0	0	2	2	6	359
Eolia village.....	192	175	11	2	0	0	2	2	5	172
Salt River township.....	59	59	0	0	0	0	0	0	1	58
Ashburn town.....	21	21	0	0	0	0	0	0	0	21
Spencer township.....	306	294	8	0	1	0	0	3	3	292
Curryville city.....	91	85	3	0	1	0	0	2	1	85
Platte County.....	36,103	32,157	2,137	183	670	76	370	510	1,317	31,345
Carroll township.....	5,669	5,273	184	26	73	6	47	60	155	5,178
Kansas City city (part).....	481	416	35	2	20	0	4	4	16	405
Platte City city (part).....	1,975	1,782	96	7	31	5	26	28	73	1,743
Smithville city (part).....	0	0	0	0	0	0	0	0	0	0
Tracy city (part).....	0	0	0	0	0	0	0	0	0	0
Weatherby Lake city (part).....	694	671	5	2	6	0	3	7	13	661

Table 13.

Occupied Housing Units (Households) by Race and Hispanic or Latino Origin of Householder: 2010—Con.

[For information on confidentiality protection, nonsampling error, and definitions, see Selected Appendixes at <www.census.gov/prod/cen2010/cph-1-a.pdf>]

State County County Subdivision Place	Total occupied housing units	Race of householder							Two or More Races	House- holder Hispanic or Latino (of any race)	House- holder White alone, not Hispanic or Latino
		One race									
		White	Black or African American	American Indian and Alaska Native	Asian	Native Hawaiian and Other Pacific Islander	Some Other Race				
Platte County—Con.											
Fair township.....	346	339	0	2	0	0	2	3	5	337	
Platte City city (part).....	0	0	0	0	0	0	0	0	0	0	
Tracy city (part).....	81	80	0	0	0	0	0	1	2	78	
Weston city (part).....	0	0	0	0	0	0	0	0	0	0	
Fox township.....	4,756	4,206	291	24	92	32	37	74	194	4,072	
Houston Lake city.....	107	105	0	0	0	0	1	1	2	104	
Kansas City city (part).....	4,486	3,944	290	23	88	32	36	73	189	3,812	
Platte Woods city.....	163	157	1	1	4	0	0	0	3	156	
Green township.....	852	840	2	2	1	0	1	6	7	835	
Camden Point city.....	174	171	1	1	0	0	1	0	1	171	
Dearborn city (part).....	234	229	1	0	0	0	0	4	3	226	
Kickapoo township.....	1,953	1,869	25	10	18	3	8	20	49	1,833	
Kansas City city (part).....	2	2	0	0	0	0	0	0	0	2	
Parkville city (part).....	148	145	1	0	1	0	0	1	2	144	
Weatherby Lake city (part).....	5	5	0	0	0	0	0	0	0	5	
Lee township.....	245	240	1	0	0	0	0	4	2	238	
Farley village.....	107	106	0	0	0	0	0	1	0	106	
Marshall township.....	301	296	1	0	0	0	1	3	2	295	
Iatan village.....	18	17	1	0	0	0	0	0	0	17	
May township.....	10,599	9,019	909	58	274	14	150	175	501	8,727	
Ferrelview village.....	236	215	10	2	2	1	0	6	8	207	
Kansas City city (part).....	9,962	8,412	899	56	269	13	148	165	482	8,135	
Lake Waukomis city.....	401	392	0	0	3	0	2	4	11	385	
Pawnee township.....	3,561	2,911	397	17	110	10	52	64	148	2,825	
Kansas City city (part).....	3,561	2,911	397	17	110	10	52	64	148	2,825	
Pettis township.....	1,947	1,640	164	18	41	4	46	34	110	1,581	
Kansas City city (part).....	2	1	0	0	0	0	1	0	0	1	
Northmoor city.....	134	133	1	0	0	0	0	0	0	133	
Parkville city (part).....	8	7	0	0	1	0	0	0	0	7	
Riverside city.....	1,308	1,046	148	14	33	3	39	25	88	1,002	
Preston township.....	604	591	0	3	3	0	1	6	8	584	
Edgerton city.....	210	207	0	1	1	0	0	1	2	205	
Ridgely village.....	38	38	0	0	0	0	0	0	0	38	
Sioux township.....	4,044	3,733	156	20	57	6	22	50	116	3,654	
Kansas City city (part).....	2	1	0	0	0	0	0	1	0	1	
Parkville city (part).....	1,798	1,662	74	3	34	1	5	19	43	1,627	
Waldron township.....	260	252	3	2	0	1	1	1	4	249	
Parkville city (part).....	20	19	0	0	0	0	0	1	0	19	
Weston township.....	966	948	4	1	1	0	2	10	16	937	
Weston city (part).....	702	690	3	1	1	0	2	5	13	682	
Polk County.....	11,677	11,342	57	74	25	0	33	146	144	11,242	
Campbell township.....	183	179	0	1	0	0	1	2	2	178	
Cliquot township.....	208	204	0	3	0	0	1	0	3	202	
East Looney township.....	566	559	1	2	0	0	0	4	3	557	
East Madison township.....	246	240	0	1	0	0	1	4	3	238	
Fair Play city (part).....	51	48	0	0	0	0	1	2	1	48	
Flemington township.....	114	107	0	3	0	0	0	4	2	105	
Flemington village.....	59	55	0	2	0	0	0	2	1	54	
Jackson township.....	344	332	0	5	1	0	1	5	2	331	
Jefferson township.....	226	220	0	2	2	0	0	2	1	219	
Johnson township.....	616	597	2	6	1	0	0	10	7	592	
Humansville city.....	366	353	0	5	1	0	0	7	6	348	
McKinley township.....	230	222	3	0	1	0	1	3	2	221	
Mooney township.....	1,226	1,196	0	7	1	0	3	19	16	1,184	
Goodnight village.....	8	8	0	0	0	0	0	0	0	8	
Pleasant Hope city.....	243	233	0	3	0	0	1	6	4	230	
North Benton township.....	219	213	1	1	1	0	0	3	1	213	
Halfway village (part).....	42	39	0	0	0	0	0	3	0	39	
Northeast Marion township.....	1,836	1,790	7	11	5	0	5	18	28	1,770	
Bolivar city (part).....	1,152	1,126	5	2	4	0	3	12	19	1,112	
North Green township.....	151	149	0	0	0	0	0	2	2	147	
Northwest Marion township.....	1,324	1,300	3	7	0	0	1	13	11	1,290	
Bolivar city (part).....	901	885	1	3	0	0	1	11	7	879	
South Benton township.....	335	326	0	3	0	0	3	3	4	325	
Halfway village (part).....	19	19	0	0	0	0	0	0	1	18	
Southeast Marion township.....	1,371	1,310	16	7	7	0	12	19	24	1,299	
Bolivar city (part).....	968	913	16	7	6	0	12	14	19	906	
South Green township.....	172	167	1	3	0	0	0	1	0	167	
Southwest Marion township.....	1,245	1,191	22	5	5	0	4	18	30	1,167	
Bolivar city (part).....	949	903	18	4	4	0	3	17	25	883	
Union township.....	235	230	1	1	0	0	0	3	1	229	
Aldrich village.....	34	34	0	0	0	0	0	0	0	34	
West Looney township.....	354	343	0	3	1	0	0	7	0	343	
Morrisville town.....	153	147	0	1	0	0	0	5	0	147	
West Madison township.....	232	227	0	2	0	0	0	3	1	226	
Fair Play city (part).....	149	146	0	1	0	0	0	2	1	145	
Wishart township.....	244	240	0	1	0	0	0	3	1	239	

Table 13.

Occupied Housing Units (Households) by Race and Hispanic or Latino Origin of Householder: 2010—Con.

[For information on confidentiality protection, nonsampling error, and definitions, see Selected Appendixes at <www.census.gov/prod/cen2010/cph-1-a.pdf>]

State County County Subdivision Place	Total occupied housing units	Race of householder							Two or More Races	House- holder Hispanic or Latino (of any race)	House- holder White alone, not Hispanic or Latino
		One race									
		White	Black or African American	American Indian and Alaska Native	Asian	Native Hawaiian and Other Pacific Islander	Some Other Race				
Pulaski County.....	16,004	13,041	1,733	123	327	65	295	420	930	12,532	
Cullen township.....	10,513	7,787	1,675	96	304	58	277	316	827	7,350	
Fort Leonard Wood CDP (part).....	1,638	1,176	285	16	23	11	79	48	215	1,075	
St. Robert city.....	1,827	1,141	465	8	89	11	58	55	164	1,061	
Waynesville city.....	1,894	1,451	253	21	54	10	39	66	110	1,394	
Liberty township.....	2,042	1,935	32	11	13	2	7	42	41	1,906	
Richland city (part).....	703	674	6	4	2	1	2	14	14	663	
Piney township.....	143	129	7	1	0	0	0	6	6	125	
Fort Leonard Wood CDP (part).....	0	0	0	0	0	0	0	0	0	0	
Roubidoux township.....	103	101	0	0	0	0	0	2	1	100	
Fort Leonard Wood CDP (part).....	0	0	0	0	0	0	0	0	0	0	
Tavern township.....	1,318	1,273	7	11	3	0	4	20	19	1,261	
Crocker city.....	433	418	2	5	1	0	1	6	8	412	
Union township.....	1,885	1,816	12	4	7	5	7	34	36	1,790	
Dixon city.....	645	620	5	2	1	4	4	9	22	605	
Putnam County.....	2,132	2,104	0	4	7	1	2	14	10	2,098	
Elm township.....	243	240	0	0	0	1	1	1	1	240	
Worthington village.....	33	33	0	0	0	0	0	0	0	33	
Grant township.....	94	93	0	0	0	0	0	1	2	91	
Livonia village.....	35	35	0	0	0	0	0	0	1	34	
Jackson township.....	61	61	0	0	0	0	0	0	0	61	
Liberty township.....	100	99	0	0	0	0	0	1	1	98	
Lincoln township.....	117	117	0	0	0	0	0	0	0	117	
Medicine township.....	79	79	0	0	0	0	0	0	0	79	
Lucerne village.....	36	36	0	0	0	0	0	0	0	36	
Richland township.....	96	96	0	0	0	0	0	0	0	96	
Sherman township.....	31	31	0	0	0	0	0	0	0	31	
Union township.....	946	925	0	4	7	0	1	9	5	923	
Unionville city (part).....	687	668	0	3	6	0	1	9	5	666	
Wilson township.....	268	267	0	0	0	0	0	1	1	266	
Unionville city (part).....	157	156	0	0	0	0	0	1	0	156	
York township.....	97	96	0	0	0	0	0	1	0	96	
Powersville village.....	33	32	0	0	0	0	0	1	0	32	
Ralls County.....	4,091	4,001	44	7	6	2	8	23	17	3,991	
Center township.....	390	384	1	0	1	1	0	3	0	384	
Center city.....	209	203	1	0	1	1	0	3	0	203	
Clay township.....	1,038	1,020	6	0	4	0	2	6	4	1,018	
Hannibal city (part).....	131	129	0	0	1	0	0	1	1	128	
Rensselaer village.....	78	78	0	0	0	0	0	0	1	77	
Jasper township.....	231	228	1	0	0	0	1	1	1	228	
Vandalia city (part).....	0	0	0	0	0	0	0	0	0	0	
Saline township.....	329	328	0	0	0	0	1	0	1	328	
Monroe City city (part).....	11	11	0	0	0	0	0	0	0	11	
Salt River township.....	576	567	2	0	0	1	3	3	5	564	
Perry city.....	323	318	0	0	0	0	2	3	5	315	
Saverton township.....	768	757	2	4	0	0	1	4	2	756	
Spencer township.....	759	717	32	3	1	0	0	6	4	713	
New London city.....	417	383	31	0	1	0	0	2	3	380	
Randolph County.....	9,342	8,786	383	22	28	1	18	104	98	8,717	
Cairo township.....	472	467	0	1	0	0	0	4	1	466	
Cairo village.....	106	103	0	1	0	0	0	2	0	103	
Chariton township.....	103	102	0	0	0	0	1	0	2	101	
Clifton township.....	102	100	1	0	0	0	0	1	1	99	
Clifton Hill city.....	44	42	1	0	0	0	0	1	0	42	
Jackson township.....	163	159	1	1	0	0	0	2	0	159	
Jacksonville village.....	56	55	1	0	0	0	0	0	0	55	
Moniteau township.....	396	391	1	1	0	0	0	3	2	389	
Higbee city.....	235	232	1	0	0	0	0	2	2	230	
North Sugar Creek township.....	2,466	2,195	214	7	8	0	7	35	32	2,173	
Moberly city (part).....	2,207	1,938	214	7	8	0	7	33	31	1,917	
Prairie township.....	947	925	4	4	4	0	1	9	9	919	
Clark city (part).....	105	102	0	1	1	0	0	1	1	101	
Moberly city (part).....	59	55	2	0	2	0	0	0	2	53	
Renick village.....	70	70	0	0	0	0	0	0	0	70	
Salt River township.....	142	140	0	0	0	0	0	2	0	140	
Salt Springs township.....	1,081	1,023	39	2	2	1	1	13	10	1,016	
Huntsville city.....	590	548	34	0	1	0	0	7	6	542	
Silver Creek township.....	133	131	1	0	0	0	0	1	0	131	
South Sugar Creek township.....	2,911	2,736	121	4	13	0	8	29	40	2,708	
Moberly city (part).....	2,547	2,380	115	4	13	0	7	28	36	2,355	
Union township.....	426	417	1	2	1	0	0	5	1	416	
Moberly city (part).....	147	144	1	2	0	0	0	0	1	143	
Ray County.....	8,957	8,687	113	50	17	1	13	76	91	8,626	
Camden township.....	232	228	2	1	1	0	0	0	0	228	
Camden city.....	73	73	0	0	0	0	0	0	0	73	

Table 13.

Occupied Housing Units (Households) by Race and Hispanic or Latino Origin of Householder: 2010—Con.

[For information on confidentiality protection, nonsampling error, and definitions, see Selected Appendixes at <www.census.gov/prod/cen2010/cph-1-a.pdf>]

State County County Subdivision Place	Total occupied housing units	Race of householder							Two or More Races	House- holder Hispanic or Latino (of any race)	House- holder White alone, not Hispanic or Latino
		One race									
		White	Black or African American	American Indian and Alaska Native	Asian	Native Hawaiian and Other Pacific Islander	Some Other Race				
Ray County—Con.											
Camden township—Con.											
Fleming city.....	51	50	0	1	0	0	0	0	0	0	50
Crooked River township.....	387	377	1	4	1	0	0	4	3	374	
Hardin city.....	214	207	0	4	1	0	0	2	2	205	
Fishing River township.....	1,879	1,836	11	10	2	1	4	15	22	1,822	
Crystal Lakes city.....	132	126	0	0	2	0	0	4	1	125	
Excelsior Estates village (part).....	56	54	0	2	0	0	0	0	1	53	
Excelsior Springs city (part).....	73	72	1	0	0	0	0	0	0	72	
Homestead village.....	71	69	1	1	0	0	0	0	0	69	
Wood Heights city.....	257	249	5	0	0	0	0	3	4	247	
Grape Grove township.....	330	324	1	1	1	0	0	3	0	324	
Knoxville township.....	362	355	1	2	1	0	0	3	3	352	
Orrick township.....	530	519	1	2	0	0	0	8	5	516	
Orrick city.....	319	312	1	1	0	0	0	5	5	309	
Polk township.....	1,596	1,560	8	15	1	0	2	10	10	1,552	
Elmira village.....	18	17	0	0	0	0	0	1	1	16	
Lawson city (part).....	826	815	1	5	1	0	0	4	2	813	
Richmond township.....	3,641	3,488	88	15	10	0	7	33	48	3,458	
Henrietta city.....	109	108	0	1	0	0	0	0	3	105	
Rayville village.....	68	66	0	0	0	0	0	2	0	66	
Richmond city.....	2,430	2,305	79	12	6	0	5	23	31	2,286	
Reynolds County.....	2,778	2,712	3	17	0	0	3	43	18	2,697	
Black River township.....	246	238	0	3	0	0	0	5	0	238	
Carroll township.....	549	532	2	5	0	0	0	10	5	527	
Bunker city (part).....	102	101	0	1	0	0	0	0	1	100	
Centerville city.....	78	77	1	0	0	0	0	0	0	77	
Jackson township.....	202	192	1	0	0	0	2	7	3	191	
Lesterville township.....	317	304	0	7	0	0	0	6	3	301	
Logan township.....	1,104	1,088	0	2	0	0	0	14	4	1,084	
Ellington city.....	407	404	0	0	0	0	0	3	0	404	
Webb township.....	360	358	0	0	0	0	1	1	3	356	
Ripley County.....	5,637	5,492	5	50	10	0	6	74	33	5,470	
Current River township.....	82	81	0	0	0	0	0	1	0	81	
Doniphan township.....	2,300	2,243	2	21	8	0	3	23	14	2,232	
Doniphan city.....	852	834	0	5	5	0	2	6	9	827	
Flatwoods township.....	264	257	0	2	0	0	0	5	0	257	
Gatewood township.....	161	159	0	1	0	0	1	0	1	159	
Harris township.....	296	284	0	5	1	0	0	6	2	283	
Johnson township.....	200	196	0	2	0	0	0	2	1	196	
Jordan township.....	390	384	0	1	1	0	0	4	6	380	
Kelley township.....	25	24	0	0	0	0	0	1	0	24	
Pine township.....	89	83	1	0	0	0	0	5	0	83	
Poynor township.....	123	121	1	1	0	0	0	0	0	121	
Shirley township.....	269	264	0	1	0	0	0	4	1	263	
Thomas township.....	370	351	1	6	0	0	0	12	2	350	
Naylor city.....	270	255	1	3	0	0	0	11	2	254	
Union township.....	153	149	0	0	0	0	1	3	1	149	
Varner township.....	270	260	0	5	0	0	1	4	3	258	
Oxly CDP.....	85	82	0	3	0	0	0	0	1	81	
Washington township.....	387	383	0	2	0	0	0	2	1	382	
Fairdealing CDP (part).....	195	192	0	1	0	0	0	2	0	192	
West Doniphan township.....	258	253	0	3	0	0	0	2	1	252	
St. Charles County.....	134,274	124,519	5,165	278	2,274	38	789	1,211	2,455	122,991	
Boone township.....	14,751	13,818	435	32	291	2	71	102	225	13,675	
Augusta town.....	112	112	0	0	0	0	0	0	1	111	
Dardenne Prairie city (part).....	914	840	29	2	34	1	3	5	19	826	
Defiance CDP.....	71	70	1	0	0	0	0	0	0	70	
Foristell city (part).....	59	56	1	0	0	0	1	1	0	56	
Lake St. Louis city (part).....	661	609	23	2	19	0	3	5	11	602	
New Melle city.....	179	176	1	0	1	0	1	0	3	174	
O'Fallon city (part).....	5,172	4,715	176	10	196	0	30	45	102	4,652	
Weldon Spring city (part).....	0	0	0	0	0	0	0	0	0	0	
Weldon Spring Heights town.....	35	34	0	0	0	0	1	0	1	34	
Wentzville city (part).....	2,416	2,269	95	5	25	0	10	12	33	2,246	
Cottleville township.....	8,312	7,714	326	9	161	0	20	82	105	7,640	
Cottleville city (part).....	694	652	28	2	5	0	3	4	7	648	
St. Peters city (part).....	1,402	1,311	44	1	36	0	4	6	23	1,292	
Weldon Spring city (part).....	1,774	1,719	21	0	22	0	2	10	9	1,713	
Dardenne township.....	8,681	7,998	280	14	252	3	41	93	128	7,919	
Cottleville city (part).....	315	302	6	0	2	0	2	3	6	299	
O'Fallon city (part).....	6,093	5,541	224	8	229	2	26	63	86	5,486	
St. Peters city (part).....	92	88	0	0	2	0	1	1	1	88	
Frontier township.....	10,385	9,078	638	21	352	4	155	137	368	8,877	
St. Charles city (part).....	5,717	4,744	492	13	244	2	134	88	292	4,594	
St. Peters city (part).....	489	429	25	1	27	1	4	2	8	425	

Table 13.

Occupied Housing Units (Households) by Race and Hispanic or Latino Origin of Householder: 2010—Con.

[For information on confidentiality protection, nonsampling error, and definitions, see Selected Appendixes at <www.census.gov/prod/cen2010/cph-1-a.pdf>]

State County County Subdivision Place	Total occupied housing units	Race of householder							Two or More Races	House- holder Hispanic or Latino (of any race)	House- holder White alone, not Hispanic or Latino
		One race									
		White	Black or African American	American Indian and Alaska Native	Asian	Native Hawaiian and Other Pacific Islander	Some Other Race				
St. Charles County—Con.											
Harvester township.....	7,409	6,978	207	16	112	0	38	58	114	6,907	
St. Peters city (part).....	790	743	28	2	8	0	4	5	21	727	
Weldon Spring city (part).....	0	0	0	0	0	0	0	0	0	0	
Lake St. Louis township.....	10,726	9,931	435	17	190	6	48	99	198	9,791	
Dardenne Prairie city (part).....	1,030	924	58	0	33	0	5	10	22	907	
Lake St. Louis city (part).....	5,155	4,834	182	7	81	3	11	37	81	4,767	
O'Fallon city (part).....	3,640	3,313	179	7	68	2	28	43	79	3,267	
Wentzville city (part).....	57	53	4	0	0	0	0	0	1	52	
Lindenwood township.....	8,069	7,528	313	24	67	6	66	65	168	7,435	
St. Charles city (part).....	6,385	5,954	243	19	52	5	59	53	135	5,884	
O'Fallon township.....	10,286	9,728	285	24	119	6	45	79	162	9,623	
Cottleville city (part).....	11	10	0	0	1	0	0	0	0	10	
O'Fallon city (part).....	3,862	3,640	111	14	41	3	17	36	60	3,601	
St. Peters city (part).....	5,033	4,755	141	9	69	3	24	32	80	4,704	
Rivers township.....	9,194	8,673	332	26	44	0	35	84	144	8,570	
O'Fallon city (part).....	2	2	0	0	0	0	0	0	0	2	
Portage Des Sioux city.....	136	134	0	0	0	0	1	1	1	133	
St. Charles city (part).....	7,510	7,040	305	24	41	0	29	71	121	6,953	
St. Peters city (part).....	161	139	12	1	0	0	4	5	12	133	
West Alton city.....	203	202	1	0	0	0	0	0	2	200	
St. Peters township.....	6,742	6,345	225	11	74	2	22	63	99	6,272	
St. Peters city (part).....	4,357	4,075	158	7	58	1	16	42	69	4,025	
Spencer Creek township.....	8,015	7,524	270	12	93	0	41	75	118	7,452	
St. Charles city (part).....	113	108	1	0	2	0	1	1	2	107	
St. Peters city (part).....	7,696	7,222	264	11	88	0	39	72	114	7,152	
Weldon Spring township.....	8,859	8,145	323	23	233	1	52	82	175	8,034	
Dardenne Prairie city (part).....	1,726	1,636	47	2	25	1	3	12	19	1,621	
O'Fallon city (part).....	5,744	5,200	247	11	197	0	36	53	124	5,122	
Weldon Spring city (part).....	276	259	6	0	6	0	1	4	2	258	
Wentzville township.....	14,223	13,255	655	35	102	5	71	100	224	13,109	
Flint Hill city.....	179	177	1	0	0	0	1	0	1	177	
Foristell city (part).....	41	39	2	0	0	0	0	0	0	39	
Josephville village.....	133	131	2	0	0	0	0	0	0	131	
Lake St. Louis city (part).....	0	0	0	0	0	0	0	0	0	0	
O'Fallon city (part).....	3,721	3,484	149	10	29	2	26	21	76	3,437	
St. Paul city.....	638	628	4	3	0	0	1	2	1	628	
Wentzville city (part).....	7,294	6,621	480	21	66	1	40	65	130	6,535	
Zumbuhl township.....	8,622	7,804	441	14	184	3	84	92	227	7,687	
St. Charles city (part).....	6,990	6,340	353	12	160	3	58	64	175	6,243	
St. Peters city (part).....	841	760	43	1	19	0	11	7	23	749	
St. Clair County.....	4,161	4,047	10	28	1	0	6	69	35	4,026	
Appleton township.....	612	594	2	3	0	0	0	13	5	591	
Appleton City city.....	501	486	2	3	0	0	0	10	4	483	
Butler township.....	556	540	1	6	0	0	2	7	10	533	
Lowry City city.....	262	254	1	3	0	0	0	4	4	251	
Center township.....	99	97	1	1	0	0	0	0	1	96	
Chalk Level township.....	77	70	1	0	0	0	0	6	1	70	
Collins township.....	282	277	0	1	1	0	0	3	2	276	
Collins village (part).....	67	66	0	0	0	0	0	1	0	66	
Dallas township.....	176	172	1	0	0	0	0	3	0	172	
Collins village (part).....	0	0	0	0	0	0	0	0	0	0	
Gerster town.....	13	13	0	0	0	0	0	0	0	13	
Doyal township.....	243	236	0	1	0	0	1	5	3	235	
Collins village (part).....	0	0	0	0	0	0	0	0	0	0	
Vista village.....	22	22	0	0	0	0	0	0	0	22	
Jackson township.....	307	298	0	4	0	0	1	4	3	296	
Monegaw township.....	105	102	0	1	0	0	0	2	0	102	
Osage township.....	122	118	1	0	0	0	1	2	1	118	
Osceola township.....	788	766	1	7	0	0	0	14	5	761	
Osceola city.....	394	380	1	3	0	0	0	10	3	377	
Polk township.....	116	113	1	2	0	0	0	0	2	112	
Roscoe township.....	254	249	0	1	0	0	0	4	0	249	
Roscoe village.....	51	51	0	0	0	0	0	0	0	51	
Speedwell township.....	217	215	0	0	0	0	0	2	1	215	
Taber township.....	84	80	0	1	0	0	1	2	1	80	
Washington township.....	123	120	1	0	0	0	0	2	0	120	
Ste. Genevieve County.....	7,040	6,912	32	24	16	1	6	49	33	6,888	
Beauvais township.....	699	676	10	5	1	0	2	5	7	673	
Ozora CDP.....	77	75	0	1	0	0	0	1	0	75	
St. Mary city.....	159	143	10	1	0	0	2	3	4	142	
Jackson township.....	1,359	1,335	4	3	1	0	0	16	8	1,327	
Bloomsdale city.....	202	199	1	1	0	0	0	1	0	199	
Ste. Genevieve township.....	3,556	3,494	15	10	14	1	2	20	11	3,487	
Grayhawk CDP (part).....	46	45	0	0	0	0	0	1	0	45	
Ste. Genevieve city.....	1,824	1,776	12	9	13	0	2	12	10	1,770	
Weingarten CDP.....	52	52	0	0	0	0	0	0	0	52	

Table 13.

Occupied Housing Units (Households) by Race and Hispanic or Latino Origin of Householder: 2010—Con.

[For information on confidentiality protection, nonsampling error, and definitions, see Selected Appendixes at <www.census.gov/prod/cen2010/cph-1-a.pdf>]

State County County Subdivision Place	Total occupied housing units	Race of householder							Two or More Races	House- holder Hispanic or Latino (of any race)	House- holder White alone, not Hispanic or Latino
		One race									
		White	Black or African American	American Indian and Alaska Native	Asian	Native Hawaiian and Other Pacific Islander	Some Other Race				
Ste. Genevieve County—Con.											
Saline township.....	378	371	1	1	0	0	1	4	3	369	
Union township.....	1,048	1,036	2	5	0	0	1	4	4	1,032	
Grayhawk CDP (part).....	165	163	0	1	0	0	0	1	1	162	
St. Francois County.....	23,981	23,349	186	103	64	7	31	241	179	23,227	
Big River township.....	802	780	4	6	3	1	2	6	4	778	
Iron township.....	1,317	1,280	3	15	0	0	1	18	10	1,274	
Bismarck city.....	634	615	2	7	0	0	0	10	1	614	
Iron Mountain Lake city.....	295	284	0	5	0	0	1	5	5	283	
Liberty township.....	867	857	2	1	0	0	1	6	3	855	
Marion township.....	925	909	3	6	0	1	1	5	1	909	
Pendleton township.....	1,311	1,278	8	4	3	0	2	16	8	1,273	
Doe Run CDP.....	349	334	4	0	0	0	2	9	4	333	
Park Hills city (part).....	0	0	0	0	0	0	0	0	0	0	
Perry township.....	3,893	3,823	17	14	6	1	2	30	26	3,805	
Bonne Terre city.....	1,634	1,593	11	9	3	1	0	17	10	1,587	
Desloge city (part).....	7	7	0	0	0	0	0	0	0	7	
Leadwood city (part).....	0	0	0	0	0	0	0	0	0	0	
Park Hills city (part).....	4	4	0	0	0	0	0	0	0	4	
Terre du Lac CDP.....	954	940	1	3	1	0	2	7	11	932	
Randolph township.....	4,033	3,955	15	12	4	1	2	44	24	3,936	
Desloge city (part).....	1,926	1,879	9	8	4	0	1	25	14	1,867	
Frankclay CDP.....	88	88	0	0	0	0	0	0	0	88	
Leadwood city (part).....	456	454	1	1	0	0	0	0	1	454	
Park Hills city (part).....	441	432	4	1	0	1	0	3	0	432	
Wortham CDP.....	103	101	1	0	0	0	0	1	3	98	
St. Francois township.....	10,833	10,467	134	45	48	3	20	116	103	10,397	
Desloge city (part).....	159	157	1	0	0	0	0	1	0	157	
Farmington city.....	5,620	5,429	72	19	39	1	13	47	53	5,394	
Leadington city.....	193	182	1	0	1	0	1	8	3	180	
Park Hills city (part).....	3,106	2,981	53	19	5	2	4	42	31	2,961	
St. Louis County.....	404,765	298,683	87,366	725	11,503	94	2,162	4,232	7,024	294,482	
Airport township.....	15,349	9,283	5,162	40	283	4	344	233	634	9,054	
Bel-Ridge village (part).....	561	102	450	1	2	0	1	5	3	102	
Berkeley city (part).....	2,000	524	1,402	5	6	1	34	28	69	494	
Breckenridge Hills city (part).....	190	63	108	0	0	0	11	8	21	57	
Bridgeton city (part).....	1,749	1,221	368	6	50	0	80	24	114	1,193	
Edmundson city.....	310	203	75	4	8	0	14	6	22	196	
Hazelwood city (part).....	1,453	685	730	0	12	0	6	20	26	671	
Maryland Heights city (part).....	1,123	715	254	1	102	1	31	19	49	699	
St. Ann city (part).....	4,802	3,366	1,205	14	59	0	86	72	165	3,304	
St. John city (part).....	1,476	1,126	271	4	22	1	25	27	65	1,095	
Woodson Terrace city.....	1,603	1,220	284	4	21	1	49	24	90	1,188	
Bonhomme township.....	14,912	14,081	487	18	178	3	35	110	178	13,949	
Des Peres city (part).....	3	3	0	0	0	0	0	0	0	3	
Fenton city (part).....	1,549	1,501	5	5	23	2	4	9	20	1,486	
Kirkwood city (part).....	10,897	10,211	461	8	106	1	23	87	132	10,111	
Oakland city.....	452	437	8	1	3	0	0	3	3	434	
Sunset Hills city (part).....	279	269	2	2	6	0	0	0	2	267	
Chesterfield township.....	14,425	13,096	297	24	835	1	60	112	308	12,865	
Chesterfield city (part).....	8,332	7,372	188	14	641	0	42	75	202	7,228	
Clarkson Valley city.....	882	829	12	0	30	1	3	7	14	817	
Ellisville city (part).....	0	0	0	0	0	0	0	0	0	0	
Maryland Heights city (part).....	1	1	0	0	0	0	0	0	0	1	
Wildwood city (part).....	5,210	4,894	97	10	164	0	15	30	92	4,819	
Clayton township.....	15,624	13,635	1,112	24	662	2	42	147	238	13,458	
Brentwood city.....	4,136	3,701	111	3	262	1	15	43	88	3,641	
Clayton city (part).....	2,330	2,151	49	3	100	0	6	21	44	2,115	
Huntleigh city.....	121	114	1	0	2	0	2	2	1	114	
Kirkwood city (part).....	626	604	8	1	10	0	2	1	6	600	
Ladue city.....	3,169	3,030	29	4	83	1	2	20	20	3,011	
Richmond Heights city (part).....	826	755	12	0	56	0	0	3	7	748	
Rock Hill city.....	2,064	1,546	426	4	47	0	11	30	39	1,519	
University City city (part).....	1,847	1,586	140	6	100	0	3	12	25	1,567	
Webster Groves city (part).....	505	148	336	3	2	0	1	15	8	143	
Concord township.....	16,014	15,400	151	20	275	1	32	135	193	15,255	
Aftton CDP (part).....	4,935	4,750	72	5	66	0	7	35	54	4,703	
Concord CDP (part).....	3,476	3,369	13	7	54	0	7	26	37	3,343	
Green Park city.....	1,001	949	9	0	26	0	1	16	12	941	
Lakeshire city.....	737	708	13	1	3	1	4	7	18	695	
St. George city.....	673	659	1	1	6	0	2	4	8	651	
Sappington CDP (part).....	2,212	2,128	24	2	27	0	7	24	29	2,112	
Sunset Hills city (part).....	566	551	4	1	7	0	0	3	3	548	
Wilbur Park village.....	203	198	0	0	3	0	0	2	1	197	
Creve Coeur township.....	16,264	12,300	2,324	22	1,317	4	109	188	338	12,100	
Creve Coeur city (part).....	5,796	4,658	517	8	501	2	37	73	130	4,577	
Maryland Heights city (part).....	24	19	5	0	0	0	0	0	0	19	

Table 13.

Occupied Housing Units (Households) by Race and Hispanic or Latino Origin of Householder: 2010—Con.

[For information on confidentiality protection, nonsampling error, and definitions, see Selected Appendixes at <www.census.gov/prod/cen2010/cph-1-a.pdf>]

State County County Subdivision Place	Total occupied housing units	Race of householder							Two or More Races	House- holder Hispanic or Latino (of any race)	House- holder White alone, not Hispanic or Latino
		One race									
		White	Black or African American	American Indian and Alaska Native	Asian	Native Hawaiian and Other Pacific Islander	Some Other Race				
St. Louis County—Con.											
Creve Coeur township—Con.											
Olivette city.....	3,068	2,005	733	2	260	1	29	38	69	1,972	
Overland city (part).....	124	18	85	2	3	0	15	1	20	14	
Ferguson township.....	13,642	4,653	8,706	45	59	3	35	141	130	4,600	
Bellefontaine Neighbors city (part).....	0	0	0	0	0	0	0	0	0	0	
Black Jack city (part).....	1,086	133	933	1	4	0	2	13	7	132	
Calverton Park village.....	496	310	172	1	4	0	3	6	7	308	
Dellwood city (part).....	1,742	455	1,253	8	5	0	1	20	9	451	
Ferguson city (part).....	3,595	1,755	1,759	17	24	1	7	32	44	1,730	
Florissant city (part).....	1,423	842	557	2	7	1	6	8	12	837	
Hazelwood city (part).....	1,176	485	656	7	3	0	8	17	22	478	
Florissant township.....	14,134	9,965	3,830	30	67	6	64	172	203	9,845	
Florissant city (part).....	11,497	8,613	2,626	26	52	3	46	131	166	8,512	
Hazelwood city (part).....	1,497	720	728	4	5	2	13	25	23	708	
Gravois township.....	15,449	14,326	606	27	298	3	57	132	262	14,147	
Aftton CDP (part).....	3,903	3,737	56	10	58	1	11	30	64	3,687	
Crestwood city.....	5,153	4,973	50	7	68	1	12	42	59	4,935	
Grantwood Village town.....	340	338	1	0	1	0	0	0	3	335	
Kirkwood city (part).....	371	135	219	0	12	0	2	3	5	132	
Mackenzie village.....	65	64	0	0	0	0	0	1	1	63	
Marlborough village (part).....	1,243	1,032	113	3	62	0	15	18	47	1,003	
Sappington CDP (part).....	735	680	24	0	28	0	1	2	8	674	
Shrewsbury city (part).....	89	68	16	0	2	0	0	3	1	68	
Sunset Hills city (part).....	1,361	1,300	28	4	13	0	5	11	33	1,277	
Hadley township.....	15,043	11,624	2,048	33	960	9	94	275	393	11,348	
Clayton city (part).....	2,992	2,575	67	4	289	1	10	46	70	2,519	
Maplewood city.....	4,269	3,175	811	11	148	4	40	80	121	3,098	
Richmond Heights city (part).....	3,418	2,787	454	10	103	2	10	52	71	2,730	
Shrewsbury city (part).....	0	0	0	0	0	0	0	0	0	0	
University City city (part).....	4,364	3,087	716	8	420	2	34	97	131	3,001	
Jefferson township.....	14,900	14,206	337	10	233	2	21	91	144	14,087	
Glendale city.....	2,273	2,231	17	0	15	0	1	9	16	2,217	
Marlborough village (part).....	87	79	4	0	4	0	0	0	0	79	
Shrewsbury city (part).....	3,129	2,888	100	2	111	1	8	19	47	2,852	
Warson Woods city.....	760	748	3	0	6	0	1	2	4	745	
Webster Groves city (part).....	8,651	8,260	213	8	97	1	11	61	77	8,194	
Lafayette township.....	13,270	12,137	336	11	654	2	29	101	193	11,981	
Ballwin city (part).....	6,298	5,856	167	8	190	0	19	58	104	5,777	
Chesterfield city (part).....	6,052	5,449	146	3	408	1	8	37	75	5,384	
Ellisville city (part).....	9	6	1	0	2	0	0	0	0	6	
Manchester city (part).....	911	826	22	0	54	1	2	6	14	814	
Town and Country city (part).....	0	0	0	0	0	0	0	0	0	0	
Lemay township.....	15,010	14,272	327	25	194	4	63	125	276	14,071	
Aftton CDP (part).....	0	0	0	0	0	0	0	0	0	0	
Bella Villa city.....	333	316	4	1	4	0	4	4	9	311	
Concord CDP (part).....	60	58	0	0	1	0	0	1	1	57	
Lemay CDP.....	6,915	6,638	91	15	73	2	34	62	125	6,551	
Mehlville CDP (part).....	7,038	6,674	184	9	96	2	23	50	131	6,571	
Lewis and Clark township.....	13,888	9,191	4,286	23	148	5	69	166	217	9,064	
Florissant city (part).....	4,791	4,055	611	13	33	2	18	59	68	4,014	
Hazelwood city (part).....	2,183	1,828	275	3	33	1	22	21	51	1,796	
Old Jamestown CDP (part).....	3,434	1,563	1,772	2	47	1	10	39	36	1,543	
Maryland Heights township.....	16,173	12,911	1,426	29	1,410	4	183	210	446	12,678	
Chesterfield city (part).....	3,531	3,084	150	4	228	2	36	27	103	3,023	
Creve Coeur city (part).....	678	569	21	3	81	0	2	2	6	563	
Maryland Heights city (part).....	8,135	5,946	1,024	18	862	2	138	145	277	5,826	
Town and Country city (part).....	308	293	3	0	10	0	0	2	1	292	
Meramec township.....	13,407	12,698	124	24	422	3	26	110	171	12,574	
Ballwin city (part).....	2,238	2,026	29	5	157	0	4	17	28	2,005	
Ellisville city (part).....	10	9	1	0	0	0	0	0	0	9	
Eureka city.....	3,474	3,350	25	7	46	1	10	35	46	3,319	
Fenton city (part).....	0	0	0	0	0	0	0	0	0	0	
Pacific city (part).....	5	5	0	0	0	0	0	0	0	5	
Valley Park city (part).....	29	29	0	0	0	0	0	0	0	29	
Wildwood city (part).....	1,009	965	14	2	20	1	2	5	12	956	
Midland township.....	14,295	10,386	3,042	40	292	5	311	219	644	10,097	
Bel-Ridge village (part).....	2	0	2	0	0	0	0	0	0	0	
Breckenridge Hills city (part).....	1,721	1,068	514	4	14	1	88	32	149	1,014	
Charlack city.....	565	321	213	1	6	0	10	14	24	311	
Maryland Heights city (part).....	7	6	0	0	0	0	0	1	1	5	
Overland city (part).....	6,593	5,308	891	15	155	2	132	90	227	5,229	
St. Ann city (part).....	1,092	923	110	3	33	0	13	10	34	903	
St. John city (part).....	1,060	788	213	4	16	0	19	20	46	769	
Sycamore Hills village.....	282	251	25	0	2	0	2	2	8	244	
Vinita Park city.....	761	250	482	4	2	0	10	13	21	239	
Missouri River township.....	12,573	11,523	224	17	690	1	20	98	151	11,395	
Ballwin city (part).....	0	0	0	0	0	0	0	0	0	0	
Chesterfield city (part).....	1,309	1,221	16	2	63	0	0	7	14	1,207	

Table 13.

Occupied Housing Units (Households) by Race and Hispanic or Latino Origin of Householder: 2010—Con.

[For information on confidentiality protection, nonsampling error, and definitions, see Selected Appendixes at <www.census.gov/prod/cen2010/cph-1-a.pdf>]

State County County Subdivision Place	Total occupied housing units	Race of householder						Two or More Races	House- holder Hispanic or Latino (of any race)	House- holder White alone, not Hispanic or Latino
		One race								
		White	Black or African American	American Indian and Alaska Native	Asian	Native Hawaiian and Other Pacific Islander	Some Other Race			
St. Louis County—Con.										
Missouri River township—Con.										
Country Life Acres village.....	27	25	0	0	2	0	0	0	1	24
Creve Coeur city (part).....	1,180	1,066	29	2	71	0	3	9	22	1,047
Crystal Lake Park city.....	202	189	3	0	8	0	1	1	3	187
Des Peres city (part).....	3,042	2,914	30	3	75	1	2	17	20	2,897
Frontenac city.....	1,267	1,164	29	1	60	0	4	9	17	1,152
Kirkwood city (part).....	0	0	0	0	0	0	0	0	0	0
Manchester city (part).....	268	254	3	1	8	0	0	2	4	250
Town and Country city (part).....	3,283	2,898	70	7	267	0	8	33	44	2,861
Westwood village.....	120	113	2	0	3	0	0	2	1	112
Normandy township.....	12,855	1,968	10,472	29	153	2	54	177	126	1,931
Bellerive village.....	82	47	34	0	0	0	0	1	0	47
Bel-Nor village.....	668	354	291	0	13	0	1	9	12	343
Bel-Ridge village (part).....	524	94	416	2	2	0	4	6	6	93
Beverly Hills city.....	243	11	227	0	0	0	2	3	5	11
Cool Valley city.....	440	77	351	0	1	0	2	9	1	76
Country Club Hills city (part).....	462	58	400	0	0	0	1	3	1	58
Flordell Hills city.....	313	28	277	1	1	0	2	4	3	28
Glen Echo Park village.....	57	6	51	0	0	0	0	0	1	6
Greendale city.....	312	104	204	0	1	0	1	2	3	103
Jennings city (part).....	1,790	207	1,552	3	1	0	6	21	15	202
Normandy city.....	1,942	429	1,340	5	120	0	13	35	20	427
Northwoods city.....	1,651	59	1,567	2	3	0	1	19	4	59
Norwood Court town.....	530	23	498	1	1	0	1	6	2	22
Pasadena Hills city.....	433	127	292	3	3	0	0	8	3	127
Pasadena Park village.....	221	89	126	0	2	0	1	3	1	89
Pine Lawn city (part).....	913	23	874	1	0	1	3	11	9	21
St. John city (part).....	88	26	54	2	0	0	2	4	5	23
Uplands Park village (part).....	153	4	148	1	0	0	0	0	1	4
Velda City city.....	578	16	550	0	1	0	1	10	2	16
Wellston city (part).....	0	0	0	0	0	0	0	0	0	0
Northwest township.....	13,492	10,690	2,335	30	179	5	112	141	276	10,552
Bridgeton city (part).....	3,011	2,417	458	7	52	2	45	30	90	2,385
Champ village.....	6	6	0	0	0	0	0	0	0	6
Florissant city (part).....	2,407	1,717	636	4	18	1	7	24	32	1,693
Hazelwood city (part).....	4,624	3,547	916	10	58	1	39	53	92	3,500
Maryland Heights city (part).....	2,890	2,662	139	8	41	1	15	24	52	2,631
Norwood township.....	13,105	1,946	10,938	33	30	4	21	133	81	1,923
Berkeley city (part).....	1,275	111	1,141	5	2	1	6	9	11	110
Country Club Hills city (part).....	0	0	0	0	0	0	0	0	0	0
Dellwood city (part).....	92	20	71	1	0	0	0	0	0	20
Ferguson city (part).....	4,597	1,113	3,382	13	14	2	8	65	35	1,097
Jennings city (part).....	4,057	426	3,582	5	10	0	5	29	14	426
Kinloch city.....	105	3	100	1	0	0	0	1	0	3
Moline Acres city.....	942	97	831	5	0	0	1	8	10	95
Oakville township.....	14,189	13,794	89	12	177	2	29	86	167	13,663
Mehlville CDP (part).....	1,329	1,302	6	1	5	1	2	12	13	1,293
Oakville CDP (part).....	12,860	12,492	83	11	172	1	27	74	154	12,370
Queeney township.....	15,712	14,092	447	30	847	3	130	163	381	13,854
Des Peres city (part).....	6	6	0	0	0	0	0	0	0	6
Manchester city (part).....	6,060	5,457	183	11	288	1	52	68	119	5,392
Twin Oaks village.....	177	172	1	0	1	0	1	2	2	171
Valley Park city (part).....	2,945	2,619	99	10	147	0	38	32	82	2,580
Winchester city (part).....	396	377	5	3	3	0	2	6	12	369
St. Ferdinand township.....	12,618	3,139	9,266	20	25	2	18	148	71	3,117
Bellefontaine Neighbors city (part).....	4,311	1,289	2,978	5	5	0	6	28	16	1,282
Castle Point CDP.....	1,258	92	1,143	1	3	0	1	18	5	92
Glasgow Village CDP.....	1,736	427	1,275	3	3	0	3	25	14	420
Riverview village.....	1,125	391	716	3	2	0	2	11	6	390
Spanish Lake CDP (part).....	3,210	849	2,284	8	8	2	6	53	26	842
Spanish Lake township.....	13,974	4,287	9,392	25	81	5	28	156	94	4,256
Bellefontaine Neighbors city (part).....	0	0	0	0	0	0	0	0	0	0
Black Jack city (part).....	1,505	375	1,105	2	5	1	2	15	10	372
Florissant city (part).....	1,129	467	633	4	9	0	2	14	11	461
Old Jamestown CDP (part).....	3,654	1,736	1,827	7	35	1	14	34	32	1,726
Spanish Lake CDP (part).....	4,520	1,028	3,390	5	20	2	6	69	31	1,017
Tesson Ferry township.....	16,554	15,847	258	20	270	6	46	107	227	15,676
Concord CDP (part).....	3,521	3,445	16	5	37	1	4	13	26	3,424
Mehlville CDP (part).....	4,491	4,159	170	7	83	1	25	46	115	4,077
Oakville CDP (part).....	928	892	7	0	18	0	3	8	10	884
Sappington CDP (part).....	573	561	1	0	7	0	0	4	9	552
Sunset Hills city (part).....	1,218	1,168	6	3	31	0	1	9	10	1,159
University township.....	14,128	4,472	9,086	32	242	1	64	231	224	4,365
Hanley Hills village.....	867	146	705	0	6	0	2	8	7	144
Hillsdale village.....	487	14	465	2	0	0	0	6	8	13
Pagedale city.....	1,179	50	1,097	3	1	0	8	20	14	48
Pine Lawn city (part).....	276	3	270	1	1	0	0	1	4	3
University City city (part).....	9,943	4,194	5,260	24	233	1	52	179	183	4,095

Table 13.

Occupied Housing Units (Households) by Race and Hispanic or Latino Origin of Householder: 2010—Con.

[For information on confidentiality protection, nonsampling error, and definitions, see Selected Appendixes at <www.census.gov/prod/cen2010/cph-1-a.pdf>]

State County County Subdivision Place	Total occupied housing units	Race of householder							Two or More Races	House- holder Hispanic or Latino (of any race)	House- holder White alone, not Hispanic or Latino
		One race									
		White	Black or African American	American Indian and Alaska Native	Asian	Native Hawaiian and Other Pacific Islander	Some Other Race				
St. Louis County—Con.											
University township—Con.											
Uplands Park village (part).....	15	0	14	0	0	0	1	0	1	0	
Velda Village Hills village.....	427	6	418	0	0	0	0	3	0	6	
Vinita Terrace village.....	108	28	75	0	0	0	0	5	2	26	
Wellston city (part).....	785	30	742	2	1	0	1	9	5	29	
Wildhorse township.....	13,766	12,761	258	32	522	2	66	125	258	12,577	
Ballwin city (part).....	3,338	3,035	89	11	146	1	27	29	82	2,981	
Ellisville city (part).....	3,602	3,382	50	8	118	0	16	28	67	3,333	
Wildwood city (part).....	5,893	5,487	93	12	224	1	16	60	92	5,417	
Winchester city (part).....	200	191	1	0	4	0	4	0	5	188	
Saline County.....	8,883	7,982	417	27	30	32	280	115	456	7,834	
Arrow Rock township.....	331	317	8	1	2	0	1	2	2	316	
Arrow Rock town.....	36	35	0	0	0	0	0	1	0	35	
Nelson city.....	78	71	6	1	0	0	0	0	0	71	
Blackwater township.....	143	142	0	0	0	0	0	1	2	140	
Cambridge township.....	1,045	955	65	3	1	0	5	16	16	947	
Gilliam city.....	87	84	1	1	0	0	0	1	0	84	
Slater city.....	785	702	62	1	1	0	5	14	16	694	
Clay township.....	167	160	2	2	0	0	0	3	2	159	
Elmwood township.....	270	261	5	0	1	0	1	2	2	260	
Blackburn city (part).....	101	95	3	0	0	0	1	2	1	95	
Mount Leonard town.....	30	29	1	0	0	0	0	0	0	29	
Grand Pass township.....	224	220	2	0	0	0	1	1	5	217	
Grand Pass village.....	26	26	0	0	0	0	0	0	1	25	
Malta Bend town.....	98	96	1	0	0	0	0	1	1	96	
Liberty township.....	230	228	1	0	0	0	0	1	1	227	
Marshall township.....	5,320	4,579	322	18	23	32	269	77	418	4,451	
Marshall city.....	4,741	4,019	319	15	23	32	261	72	405	3,895	
Miami township.....	223	218	3	0	0	0	0	2	0	218	
Miami city.....	60	60	0	0	0	0	0	0	0	60	
Salt Fork township.....	120	116	2	0	0	0	1	1	2	115	
Salt Pond township.....	810	786	7	3	3	0	2	9	6	784	
Emma city (part).....	55	54	0	0	0	0	0	1	0	54	
Sweet Springs city.....	575	554	7	3	1	0	2	8	5	553	
Schuyler County.....	1,796	1,777	0	2	2	0	1	14	7	1,771	
Chariton township.....	54	52	0	0	0	0	0	2	0	52	
Fabius township.....	298	294	0	1	1	0	0	2	2	292	
Downing city.....	160	157	0	0	1	0	0	2	1	156	
Glenwood township.....	164	164	0	0	0	0	0	0	0	164	
Glenwood village.....	89	89	0	0	0	0	0	0	0	89	
Independence township.....	120	119	0	0	0	0	0	1	0	119	
Liberty township.....	440	436	0	0	1	0	0	3	0	436	
Lancaster city.....	326	322	0	0	1	0	0	3	0	322	
Prairie township.....	449	445	0	1	0	0	0	3	2	443	
Queen City city.....	256	254	0	1	0	0	0	1	2	252	
Salt River township.....	271	267	0	0	0	0	1	3	3	265	
Greentop city (part).....	164	164	0	0	0	0	0	0	2	162	
Scotland County.....	1,880	1,866	1	3	1	0	4	5	8	1,861	
Harrison township.....	139	139	0	0	0	0	0	0	0	139	
South Gorin town.....	44	44	0	0	0	0	0	0	0	44	
Jefferson township.....	1,045	1,038	1	2	0	0	1	3	2	1,036	
Memphis city.....	813	806	1	2	0	0	1	3	2	804	
Johnson township.....	66	64	0	0	0	0	1	1	1	64	
Miller township.....	49	49	0	0	0	0	0	0	0	49	
Mount Pleasant township.....	49	48	0	1	0	0	0	0	1	47	
Sand Hill township.....	123	122	0	0	1	0	0	0	0	122	
Rutledge town.....	38	38	0	0	0	0	0	0	0	38	
Thomson township.....	139	138	0	0	0	0	1	0	1	138	
Arbela town.....	20	19	0	0	0	0	1	0	1	19	
Granger village.....	16	16	0	0	0	0	0	0	0	16	
Tobin township.....	48	48	0	0	0	0	0	0	0	48	
Union township.....	146	144	0	0	0	0	1	1	3	142	
Vest township.....	76	76	0	0	0	0	0	0	0	76	
Scott County.....	15,538	13,631	1,616	37	40	2	60	152	147	13,562	
Commerce township.....	203	201	1	0	0	0	0	1	0	201	
Commerce village.....	30	29	1	0	0	0	0	0	0	29	
Kelso township.....	4,092	4,018	10	16	3	0	10	35	30	4,001	
Cape Girardeau city (part).....	0	0	0	0	0	0	0	0	0	0	
Chaffee city.....	1,204	1,181	3	4	0	0	1	15	12	1,173	
Kelso village.....	228	226	0	0	0	0	1	1	1	226	
Scott City city (part).....	1,794	1,761	6	6	3	0	7	11	15	1,753	
Moreland township.....	1,324	1,298	7	3	0	0	5	11	9	1,293	
Benton city.....	311	303	3	0	0	0	1	4	0	303	
Lambert village.....	16	16	0	0	0	0	0	0	0	16	

Table 13.

Occupied Housing Units (Households) by Race and Hispanic or Latino Origin of Householder: 2010—Con.

[For information on confidentiality protection, nonsampling error, and definitions, see Selected Appendixes at <www.census.gov/prod/cen2010/cph-1-a.pdf>]

State County County Subdivision Place	Total occupied housing units	Race of householder							Two or More Races	House- holder Hispanic or Latino (of any race)	House- holder White alone, not Hispanic or Latino
		One race									
		White	Black or African American	American Indian and Alaska Native	Asian	Native Hawaiian and Other Pacific Islander	Some Other Race				
Scott County—Con.											
Morley township.....	658	555	86	2	0	1	1	13	8	551	
Haywood City village.....	71	5	65	0	0	0	0	1	1	5	
Morley city.....	284	271	3	1	0	0	0	9	4	267	
Vanduser village.....	94	92	1	0	0	0	0	1	0	92	
Richland township.....	6,910	5,275	1,483	12	32	1	40	67	88	5,239	
Miner city (part).....	389	367	10	1	1	0	6	4	8	364	
Sikeston city (part).....	6,019	4,422	1,466	10	28	1	32	60	76	4,391	
Rootwad township.....	478	450	16	1	2	0	0	9	1	449	
Sikeston city (part).....	10	7	3	0	0	0	0	0	0	7	
Sandywoods township.....	839	814	6	2	3	0	4	10	7	812	
Blodgett village.....	75	67	3	1	1	0	0	3	1	67	
Miner city (part).....	0	0	0	0	0	0	0	0	0	0	
Sylvania township.....	881	868	6	1	0	0	0	6	4	864	
Oran city.....	518	509	6	0	0	0	0	3	4	505	
Tywappity township.....	153	152	1	0	0	0	0	0	0	152	
Diehlstadt village.....	56	56	0	0	0	0	0	0	0	56	
Shannon County.....	3,448	3,318	5	39	3	0	8	75	24	3,305	
Bartlett township.....	186	180	0	3	0	0	0	3	1	179	
Birch Tree township.....	525	499	3	5	1	0	6	11	11	494	
Birch Tree city.....	298	275	1	4	1	0	6	11	10	271	
Delaware township.....	40	31	0	2	0	0	0	7	0	31	
Eminence township.....	761	741	1	7	0	0	0	12	3	740	
Eminence city.....	254	243	0	5	0	0	0	6	1	242	
Montier township.....	267	259	0	4	0	0	2	2	2	259	
Montier CDP.....	37	35	0	2	0	0	0	0	0	35	
Moore township.....	60	57	0	1	0	0	0	2	1	56	
Newton township.....	102	99	0	1	0	0	0	2	0	99	
Spring Creek township.....	139	134	0	2	1	0	0	2	1	133	
Spring Valley township.....	411	396	0	2	0	0	0	13	1	396	
Summersville city (part).....	34	34	0	0	0	0	0	0	0	34	
Winona township.....	957	922	1	12	1	0	0	21	4	918	
Winona city.....	529	515	0	5	0	0	0	9	3	512	
Shelby County.....	2,581	2,554	8	2	5	0	5	7	13	2,547	
Bethel township.....	233	225	0	0	4	0	2	2	3	224	
Bethel village.....	60	58	0	0	0	0	1	1	1	58	
Black Creek township.....	372	369	2	0	0	0	0	1	1	369	
Shelbyville city.....	240	237	2	0	0	0	0	1	1	237	
Clay township.....	464	460	2	0	0	0	1	1	1	460	
Clarence city.....	355	351	2	0	0	0	1	1	1	351	
Jackson township.....	198	197	0	0	0	0	1	0	2	196	
Hunnewell city.....	82	82	0	0	0	0	0	0	1	81	
Jefferson township.....	116	115	0	0	0	0	1	0	1	115	
Lentner township.....	73	73	0	0	0	0	0	0	0	73	
North River township.....	44	44	0	0	0	0	0	0	0	44	
Salt River township.....	909	900	4	2	1	0	0	2	4	896	
Shelbina city.....	717	710	3	1	1	0	0	2	4	706	
Taylor township.....	93	92	0	0	0	0	0	1	0	92	
Leonard village.....	28	28	0	0	0	0	0	0	0	28	
Tiger Fork township.....	79	79	0	0	0	0	0	0	1	78	
Stoddard County.....	12,255	11,979	93	38	15	2	23	105	105	11,915	
Castor township.....	2,050	2,030	2	4	1	0	3	10	11	2,026	
Bloomfield city.....	791	781	0	0	1	0	2	7	5	781	
Duck Creek township.....	1,342	1,328	0	4	1	1	0	8	6	1,322	
Dudley city.....	103	102	0	0	0	0	0	1	1	101	
Puxico city.....	364	358	0	3	0	1	0	2	4	354	
Elk township.....	141	133	3	1	0	0	1	3	3	131	
Liberty township.....	6,193	6,048	35	22	11	1	16	60	73	6,003	
Bernie city.....	831	792	20	3	0	0	6	10	12	786	
Dexter city.....	3,359	3,282	9	14	7	1	6	40	51	3,248	
New Lisbon township.....	384	379	0	0	1	0	0	4	0	379	
Pike township.....	1,554	1,509	18	6	1	0	3	17	8	1,505	
Advance city.....	578	571	0	3	0	0	0	4	3	569	
Bell City city.....	182	172	4	1	0	0	0	5	1	171	
Richland township.....	591	552	35	1	0	0	0	3	4	549	
Baker village.....	1	1	0	0	0	0	0	0	0	1	
Essex city.....	196	193	1	1	0	0	0	1	3	191	
Grayridge CDP.....	52	50	2	0	0	0	0	0	0	50	
Penemron village.....	33	3	29	0	0	0	0	1	0	3	
Stone County.....	13,690	13,407	10	84	19	7	32	131	150	13,304	
Alpine township.....	320	310	0	7	0	0	0	3	4	308	
Shell Knob CDP (part).....	138	132	0	3	0	0	0	3	2	130	
Cass township.....	523	509	0	6	0	0	1	7	4	508	
Flat Creek A township.....	685	673	0	4	0	0	1	7	7	667	
Flat Creek B township.....	287	284	0	2	0	0	0	1	2	282	

Table 13.

Occupied Housing Units (Households) by Race and Hispanic or Latino Origin of Householder: 2010—Con.

[For information on confidentiality protection, nonsampling error, and definitions, see Selected Appendixes at <www.census.gov/prod/cen2010/cph-1-a.pdf>]

State County County Subdivision Place	Total occupied housing units	Race of householder						Two or More Races	House- holder Hispanic or Latino (of any race)	House- holder White alone, not Hispanic or Latino
		One race								
		White	Black or African American	American Indian and Alaska Native	Asian	Native Hawaiian and Other Pacific Islander	Some Other Race			
Stone County—Con.										
Grant township.....	250	250	0	0	0	0	0	0	0	250
Hurley township.....	381	377	0	2	0	0	0	2	1	376
Hurley city.....	67	65	0	1	0	0	0	1	0	65
Lincoln township.....	291	283	0	2	0	0	1	5	1	283
McKinley township.....	186	183	0	0	1	0	0	2	0	183
Pierce township.....	743	722	1	4	2	0	4	10	7	720
Crane city.....	558	541	0	3	2	0	3	9	6	539
Pine A township.....	940	920	2	6	0	0	4	8	21	903
Blue Eye town.....	75	72	0	1	0	0	0	2	1	71
Indian Point village (part).....	0	0	0	0	0	0	0	0	0	0
Pine B township.....	981	964	0	6	1	4	0	6	5	959
Ponce de Leon township.....	240	235	1	0	0	0	0	4	3	232
Ruth A township.....	1,712	1,656	1	9	3	0	11	32	36	1,637
Branson West city (part).....	151	145	0	0	0	0	2	4	10	140
Reeds Spring city.....	374	359	1	6	2	0	1	5	5	355
Ruth B City township.....	1,147	1,131	2	5	4	0	0	5	9	1,122
Kimberling City city.....	1,147	1,131	2	5	4	0	0	5	9	1,122
Ruth B Rural township.....	1,387	1,374	0	5	3	0	1	4	11	1,364
Ruth C township.....	1,592	1,564	2	8	3	3	2	10	11	1,556
Branson city (part).....	0	0	0	0	0	0	0	0	0	0
Branson West city (part).....	28	28	0	0	0	0	0	0	1	27
Coney Island village.....	40	38	1	1	0	0	0	0	0	38
Ruth C Rural township.....	243	238	0	3	0	0	0	2	1	238
Indian Point village (part).....	243	238	0	3	0	0	0	2	1	238
Sunset Cove township.....	338	325	0	6	1	0	2	4	8	319
Union township.....	184	180	0	1	0	0	2	1	5	179
Washington township.....	727	703	0	7	1	0	2	14	9	695
Galena city.....	179	176	0	1	0	0	0	2	4	172
McCord Bend village.....	114	111	0	1	1	0	0	1	1	110
Williams township.....	533	526	1	1	0	0	1	4	5	523
Sullivan County.....	2,740	2,532	10	10	2	3	158	25	347	2,353
Bowman township.....	167	163	0	1	0	0	2	1	4	161
Humphreys village.....	49	48	0	0	0	0	0	1	0	48
Osgood village.....	19	16	0	1	0	0	2	0	3	15
Buchanan township.....	72	67	1	2	0	0	0	2	0	67
Clay township.....	170	163	0	2	0	0	3	2	5	161
Harris town.....	30	30	0	0	0	0	0	0	0	30
Newtown town.....	74	68	0	1	0	0	3	2	5	66
Duncan township.....	174	172	0	0	0	0	0	2	1	171
Browning city (part).....	32	31	0	0	0	0	0	1	0	31
Jackson township.....	191	187	0	1	0	0	2	1	6	184
Pollock village.....	39	38	0	0	0	0	0	1	2	37
Liberty township.....	86	83	0	0	0	0	1	2	4	81
Morris township.....	75	72	0	0	0	1	2	0	2	72
Winigan CDP.....	17	17	0	0	0	0	0	0	0	17
Penn township.....	547	532	1	2	0	0	6	6	12	527
Greencastle city.....	123	122	0	0	0	0	0	1	0	122
Green City city.....	316	303	1	2	0	0	5	5	11	298
Pleasant Hill township.....	61	60	0	0	0	0	1	0	1	60
Polk township.....	1,089	928	7	2	2	2	140	8	311	764
Milan city.....	746	615	2	2	2	2	117	6	253	485
Taylor township.....	45	44	1	0	0	0	0	0	0	44
Union township.....	63	61	0	0	0	0	1	1	1	61
Taney County.....	20,755	19,757	151	165	101	16	240	325	640	19,411
Beaver township.....	354	346	0	2	0	0	0	6	2	344
Big Creek township.....	246	242	0	2	0	0	0	2	0	242
Branson township.....	7,697	7,178	92	65	67	8	157	130	380	6,993
Branson city (part).....	4,688	4,328	72	40	49	3	112	84	260	4,211
Cedar Creek township.....	215	208	1	1	1	0	0	4	2	207
Jasper township.....	1,956	1,863	13	22	6	3	14	35	43	1,836
Bull Creek village.....	199	180	2	1	2	2	7	5	14	174
Merriam Woods village.....	671	639	5	9	0	0	5	13	16	628
Rockaway Beach city (part).....	365	353	3	5	0	1	1	2	6	350
Saddlebrooke village (part).....	11	10	0	0	0	0	0	1	1	9
Oliver township.....	3,671	3,515	19	36	11	4	38	48	95	3,466
Branson city (part).....	0	0	0	0	0	0	0	0	0	0
Hollister city (part).....	1,782	1,672	12	19	9	3	35	32	72	1,639
Scott township.....	2,439	2,335	21	13	9	0	19	42	67	2,292
Hollister city (part).....	65	61	2	0	0	0	1	1	2	60
Kirbyville village.....	77	72	1	0	1	0	3	0	3	72
Swan township.....	4,177	4,070	5	24	7	1	12	58	51	4,031
Forsyth city.....	967	944	0	7	1	0	2	13	17	929
Kissee Mills CDP.....	472	461	0	4	0	0	0	7	6	456
Rockaway Beach city (part).....	0	0	0	0	0	0	0	0	0	0
Taneyville village.....	149	145	0	0	0	0	1	3	2	144

Table 13.

Occupied Housing Units (Households) by Race and Hispanic or Latino Origin of Householder: 2010—Con.

[For information on confidentiality protection, nonsampling error, and definitions, see Selected Appendixes at <www.census.gov/prod/cen2010/cph-1-a.pdf>]

State County County Subdivision Place	Total occupied housing units	Race of householder							Two or More Races	House- holder Hispanic or Latino (of any race)	House- holder White alone, not Hispanic or Latino
		One race									
		White	Black or African American	American Indian and Alaska Native	Asian	Native Hawaiian and Other Pacific Islander	Some Other Race				
Texas County.....	10,057	9,750	27	71	15	3	18	173	108	9,673	
Boone township.....	125	124	0	0	0	0	0	1	2	122	
Burdine township.....	1,412	1,372	2	5	4	0	5	24	20	1,357	
Cabool city.....	918	890	1	3	4	0	2	18	14	879	
Carroll township.....	443	427	0	4	0	0	0	12	5	424	
Summersville city (part).....	198	189	0	3	0	0	0	6	1	188	
Cass township.....	519	505	1	4	0	0	0	9	4	501	
Clinton township.....	680	668	0	5	0	0	0	7	7	662	
Mountain Grove city (part).....	74	72	0	1	0	0	0	1	1	72	
Current township.....	124	122	1	0	0	0	0	1	0	122	
Date township.....	201	192	0	3	0	0	0	6	3	189	
Jackson township.....	516	495	1	5	0	0	0	15	3	493	
Raymondville town.....	157	155	0	0	0	0	0	2	0	155	
Lynch township.....	584	564	0	4	3	1	2	10	4	562	
Morris township.....	296	283	2	0	1	0	2	8	4	281	
Ozark township.....	197	190	0	5	0	0	0	2	2	190	
Pierce township.....	195	194	0	0	1	0	0	0	0	194	
Piney township.....	2,011	1,958	3	12	3	1	3	31	21	1,943	
Houston city.....	935	906	0	9	2	0	1	17	8	900	
Roubidoux township.....	702	664	14	2	2	0	4	16	18	651	
Plato village.....	41	40	0	0	0	0	1	0	1	40	
Sargent township.....	167	156	1	3	0	0	0	7	0	156	
Sherrill township.....	1,618	1,580	2	18	1	1	1	15	13	1,571	
Licking city.....	634	619	1	9	1	0	0	4	8	612	
Upton township.....	267	256	0	1	0	0	1	9	2	255	
Vernon County.....	8,396	8,176	15	61	31	2	15	96	87	8,118	
Bacon township.....	270	265	0	3	0	0	0	2	3	262	
Harwood village.....	19	19	0	0	0	0	0	0	0	19	
Schell City city.....	115	113	0	0	0	0	0	2	2	111	
Badger township.....	186	183	0	0	0	0	0	3	0	183	
Blue Mound township.....	130	129	0	0	0	0	0	1	0	129	
Center township.....	3,989	3,875	10	28	25	2	9	40	49	3,843	
Nevada city (part).....	3,048	2,959	8	25	15	2	7	32	38	2,935	
Clear Creek township.....	261	254	0	3	0	0	0	4	1	253	
Coal township.....	107	103	0	0	1	0	0	3	0	103	
Deerfield village (part).....	1	1	0	0	0	0	0	0	0	1	
Deerfield township.....	358	344	0	2	1	0	0	11	2	343	
Deerfield village (part).....	32	31	0	0	0	0	0	1	0	31	
Moundville town (part).....	1	1	0	0	0	0	0	0	0	1	
Dover township.....	199	190	0	7	1	0	0	1	0	190	
Drywood township.....	525	513	1	3	0	0	1	7	11	503	
Milo village.....	32	31	0	1	0	0	0	0	1	30	
Sheldon city.....	208	200	1	0	0	0	1	6	8	193	
Harrison township.....	115	109	0	0	1	0	0	5	1	108	
Henry township.....	95	94	1	0	0	0	0	0	0	94	
Stotesbury town.....	7	7	0	0	0	0	0	0	0	7	
Lake township.....	69	69	0	0	0	0	0	0	0	69	
Metz township.....	118	117	0	1	0	0	0	0	0	117	
Metz town.....	22	22	0	0	0	0	0	0	0	22	
Montevallo township.....	118	115	0	0	0	0	0	3	0	115	
Moundville township.....	312	306	0	1	0	0	1	4	2	305	
Bronaugh city.....	83	80	0	0	0	0	0	3	1	79	
Moundville town (part).....	48	48	0	0	0	0	0	0	0	48	
Osage township.....	118	115	1	1	0	0	0	1	1	114	
Richland township.....	87	86	0	0	0	0	0	1	0	86	
Richards town.....	36	36	0	0	0	0	0	0	0	36	
Virgil township.....	185	184	0	0	0	0	1	0	1	184	
Walker township.....	225	220	0	2	0	0	0	3	1	219	
Walker city.....	113	109	0	2	0	0	0	2	1	108	
Washington township.....	929	905	2	10	2	0	3	7	15	898	
Nevada city (part).....	443	425	2	4	2	0	3	7	10	420	
Warren County.....	12,339	11,844	226	49	31	2	77	110	207	11,732	
Bridgeport township.....	291	287	0	2	0	0	0	2	1	286	
Camp Branch township.....	382	374	3	2	2	0	0	1	1	373	
Charrette township.....	2,083	2,055	8	2	3	0	5	10	18	2,042	
Innsbrook village (part).....	12	12	0	0	0	0	0	0	0	12	
Marthasville city.....	431	427	0	0	1	0	2	1	6	423	
Three Creeks village.....	3	3	0	0	0	0	0	0	0	3	
Hickory Grove township.....	3,558	3,344	117	8	6	1	43	39	99	3,298	
Foristell city (part).....	92	89	1	0	0	0	0	2	1	89	
Innsbrook village (part).....	257	251	4	0	0	0	0	2	2	250	
Wright City city.....	1,178	1,053	78	2	4	1	25	15	52	1,031	
North Elkhorn township.....	2,805	2,684	44	20	9	0	20	28	48	2,660	
Pendleton village.....	14	14	0	0	0	0	0	0	0	14	
Warrenton city (part).....	1,648	1,578	28	12	7	0	10	13	31	1,560	
Pinckney township.....	456	451	0	3	0	0	0	2	6	445	
South Elkhorn township.....	2,764	2,649	54	12	11	1	9	28	34	2,628	

Table 13.

Occupied Housing Units (Households) by Race and Hispanic or Latino Origin of Householder: 2010—Con.

[For information on confidentiality protection, nonsampling error, and definitions, see Selected Appendixes at <www.census.gov/prod/cen2010/cph-1-a.pdf>]

State County County Subdivision Place	Total occupied housing units	Race of householder							Two or More Races	House- holder Hispanic or Latino (of any race)	House- holder White alone, not Hispanic or Latino
		One race									
		White	Black or African American	American Indian and Alaska Native	Asian	Native Hawaiian and Other Pacific Islander	Some Other Race				
Warren County—Con.											
South Elkhorn township—Con.											
Innsbrook village (part).....	13	13	0	0	0	0	0	0	0	0	13
Truesdale city.....	270	239	18	4	2	1	2	4	4	237	
Warrenton city (part).....	1,279	1,237	16	6	8	0	4	8	20	1,224	
Washington County.....	9,355	9,147	45	44	11	0	6	102	65	9,100	
Belgrade township.....	479	470	0	1	1	0	0	7	3	467	
Bellevue township.....	420	418	0	0	1	0	0	1	2	417	
Caledonia village.....	58	58	0	0	0	0	0	0	0	58	
Bretton township.....	3,698	3,603	38	15	5	0	3	34	31	3,581	
Mineral Point town.....	124	117	5	1	0	0	0	1	0	117	
Potosi city.....	1,114	1,062	25	6	3	0	1	17	16	1,051	
Concord township.....	903	889	0	4	1	0	0	9	4	885	
Irondale city.....	160	154	0	0	0	0	0	6	1	153	
Harmony township.....	157	152	0	1	1	0	0	3	1	151	
Johnson township.....	471	446	0	9	0	0	1	15	4	444	
Kingston township.....	559	548	2	2	2	0	0	5	3	545	
Liberty township.....	557	546	1	3	0	0	0	7	4	544	
Richwoods township.....	588	579	2	2	0	0	1	4	6	574	
Union township.....	1,178	1,158	2	4	0	0	1	13	5	1,155	
Walton township.....	345	338	0	3	0	0	0	4	2	337	
Wayne County.....	5,717	5,560	10	33	5	1	9	99	39	5,536	
Benton township.....	1,565	1,522	5	8	4	0	4	22	11	1,516	
Piedmont city.....	823	797	3	4	2	0	4	13	8	794	
Black River township.....	311	301	0	1	0	0	0	9	1	300	
Cedar Creek township.....	185	181	0	1	0	1	0	2	1	180	
Cowan township.....	266	261	1	1	0	0	0	3	1	260	
Jefferson township.....	118	116	0	0	0	0	0	2	3	113	
Logan township.....	626	609	0	4	0	0	4	9	6	608	
Lost Creek township.....	1,028	1,006	4	3	1	0	1	13	9	1,001	
Mill Spring township.....	391	376	0	5	0	0	0	10	3	374	
Mill Spring village.....	81	78	0	0	0	0	0	3	1	78	
St. Francois township.....	853	829	0	6	0	0	0	18	2	827	
Greenville city.....	192	189	0	2	0	0	0	1	0	189	
Williams township.....	374	359	0	4	0	0	0	11	2	357	
Williamsville city.....	148	145	0	1	0	0	0	2	2	143	
Webster County.....	13,062	12,729	31	89	20	1	34	158	137	12,641	
Benton township.....	1,796	1,738	2	15	7	0	7	27	36	1,714	
Rogersville city (part).....	1,033	989	0	11	6	0	5	22	26	973	
Dallas township.....	608	586	2	6	1	0	1	12	2	585	
Fordland city (part).....	98	93	1	1	1	0	0	2	0	93	
Diggins township.....	539	530	0	0	1	0	1	7	3	528	
Diggins village.....	118	116	0	0	0	0	1	1	2	115	
East Ozark township.....	963	948	2	3	1	0	2	7	8	942	
Marshfield city (part).....	8	8	0	0	0	0	0	0	0	8	
Finley township.....	845	818	0	6	3	0	4	14	9	814	
Seymour city (part).....	424	407	0	4	1	0	3	9	6	405	
Grant township.....	929	907	4	8	0	0	1	9	8	900	
Marshfield city (part).....	0	0	0	0	0	0	0	0	0	0	
Green Hill township.....	605	594	0	1	0	0	1	9	6	590	
Fordland city (part).....	214	212	0	0	0	0	0	2	5	208	
Hazelwood township.....	878	859	2	4	1	0	1	11	10	854	
Seymour city (part).....	322	316	2	1	0	0	1	2	5	314	
High Prairie township.....	374	368	0	2	0	0	0	4	3	366	
Jackson township.....	602	584	1	4	2	0	0	11	4	580	
Marshfield township.....	2,747	2,687	10	12	2	1	10	25	30	2,668	
Marshfield city (part).....	2,597	2,541	10	9	2	1	10	24	30	2,522	
Niangua township.....	474	459	2	9	1	0	1	2	3	457	
Niangua city.....	174	167	2	4	0	0	1	0	2	166	
Union township.....	422	406	2	5	0	0	2	7	8	402	
Washington township.....	616	601	0	6	1	0	2	6	5	598	
West Ozark township.....	664	644	4	8	0	0	1	7	2	643	
Worth County.....	944	932	2	2	1	0	4	3	6	930	
Allen township.....	71	69	1	0	0	0	1	0	1	69	
Denver village.....	16	15	1	0	0	0	0	0	0	15	
Fletcher township.....	467	462	0	1	0	0	2	2	4	461	
Grant City town.....	378	373	0	1	0	0	2	2	3	373	
Irena village.....	7	7	0	0	0	0	0	0	0	7	
Greene township.....	52	52	0	0	0	0	0	0	0	52	
Middlefork township.....	76	73	1	1	0	0	1	0	0	73	
Worth village.....	23	21	1	1	0	0	0	0	0	21	
Smith township.....	73	73	0	0	0	0	0	0	0	73	
Allendale village.....	25	25	0	0	0	0	0	0	0	25	
Union township.....	205	203	0	0	1	0	0	1	1	202	
Sheridan town.....	98	96	0	0	1	0	0	1	1	95	

Table 13.

Occupied Housing Units (Households) by Race and Hispanic or Latino Origin of Householder: 2010—Con.

[For information on confidentiality protection, nonsampling error, and definitions, see Selected Appendixes at <www.census.gov/prod/cen2010/cph-1-a.pdf>]

State County County Subdivision Place	Total occupied housing units	Race of householder							Two or More Races	House- holder Hispanic or Latino (of any race)	House- holder White alone, not Hispanic or Latino
		One race									
		White	Black or African American	American Indian and Alaska Native	Asian	Native Hawaiian and Other Pacific Islander	Some Other Race				
Wright County.....	7,499	7,334	22	36	9	1	5	92	60	7,289	
Boone township.....	386	368	3	4	0	0	1	10	3	367	
Brush Creek township.....	200	194	5	0	0	0	0	1	1	193	
Clark township.....	490	473	0	4	0	0	1	12	2	472	
Norwood city (part).....	183	176	0	2	0	0	1	4	2	175	
Elk Creek township.....	158	158	0	0	0	0	0	0	2	156	
Gasconade township.....	480	470	2	1	0	0	0	7	2	468	
Hartville city (part).....	54	54	0	0	0	0	0	0	0	54	
Hart township.....	520	506	5	2	0	0	0	7	3	503	
Hartville city (part).....	178	174	2	0	0	0	0	2	2	172	
Montgomery township.....	219	216	0	0	0	0	0	3	4	213	
Mountain Grove township.....	2,552	2,489	5	17	7	1	1	32	29	2,466	
Mountain Grove city (part).....	1,891	1,836	3	16	5	1	1	29	27	1,815	
Norwood city (part).....	58	55	1	0	0	0	0	2	0	55	
Pleasant Valley township.....	1,182	1,164	2	3	2	0	0	11	5	1,161	
Mansfield city.....	568	559	1	1	1	0	0	6	4	557	
Union township.....	504	496	0	2	0	0	2	4	5	493	
Van Buren township.....	229	226	0	1	0	0	0	2	1	225	
Wood township.....	579	574	0	2	0	0	0	3	3	572	
Mountain Grove city (part).....	43	43	0	0	0	0	0	0	1	42	
St. Louis city.....	142,057	71,822	62,585	379	3,672	31	1,157	2,411	3,702	69,787	
St. Louis city.....	142,057	71,822	62,585	379	3,672	31	1,157	2,411	3,702	69,787	

Table 14.

Occupied Housing Units (Households) by Race and Hispanic or Latino Origin of Householder: 2010

[For information on confidentiality protection, nonsampling error, and definitions, see Selected Appendixes at <www.census.gov/prod/cen2010/cph-1-a.pdf>]

State County Place	Total occupied housing units	Race of householder							Two or More Races	House- holder Hispanic or Latino (of any race)	House- holder White alone, not Hispanic or Latino
		One race									
		White	Black or African American	American Indian and Alaska Native	Asian	Native Hawaiian and Other Pacific Islander	Some Other Race				
Missouri.....	2,375,611	2,020,416	259,539	10,427	31,808	1,605	20,727	31,089	56,166	1,990,481	
COUNTY											
Adair County.....	9,877	9,428	119	24	159	4	39	104	123	9,354	
Andrew County.....	6,700	6,589	18	17	19	0	16	41	74	6,535	
Atchison County.....	2,498	2,470	8	5	2	0	3	10	14	2,460	
Audrain County.....	9,590	8,912	500	27	26	3	50	72	128	8,845	
Barry County.....	14,057	13,287	33	120	106	4	303	204	652	12,987	
Barton County.....	4,929	4,764	6	49	7	1	16	86	49	4,742	
Bates County.....	6,744	6,582	37	38	4	0	17	66	58	6,546	
Benton County.....	8,449	8,268	17	47	14	1	16	86	72	8,217	
Bollinger County.....	4,847	4,754	7	31	6	0	6	43	27	4,736	
Boone County.....	64,077	54,646	5,467	264	2,180	26	398	1,096	1,419	53,761	
Buchanan County.....	34,509	31,971	1,303	133	229	35	395	443	1,181	31,291	
Butler County.....	17,614	16,259	862	98	88	3	57	247	177	16,158	
Caldwell County.....	3,676	3,600	6	16	2	2	8	42	21	3,589	
Callaway County.....	16,333	15,358	569	90	52	5	44	215	157	15,263	
Camden County.....	19,068	18,619	67	97	43	4	77	161	215	18,501	
Cape Girardeau County.....	29,848	27,143	1,854	86	280	5	183	297	383	26,990	
Carroll County.....	3,865	3,763	61	10	2	1	4	24	29	3,741	
Carter County.....	2,559	2,495	1	23	2	0	7	31	21	2,483	
Cass County.....	37,150	34,833	1,139	190	179	14	331	464	953	34,293	
Cedar County.....	5,838	5,699	1	27	11	0	15	85	61	5,659	
Chariton County.....	3,242	3,147	74	7	0	0	1	13	8	3,140	
Christian County.....	29,077	28,197	131	175	94	14	132	334	467	27,900	
Clark County.....	2,933	2,899	1	3	4	0	1	25	8	2,893	
Clay County.....	87,217	78,632	4,192	448	1,317	136	1,162	1,330	3,620	76,492	
Clinton County.....	7,951	7,676	114	50	16	1	21	73	75	7,629	
Cole County.....	29,722	26,418	2,380	101	329	11	178	305	493	26,163	
Cooper County.....	6,554	6,177	274	22	15	3	6	57	51	6,137	
Crawford County.....	9,831	9,636	14	57	17	4	23	80	87	9,580	
Dade County.....	3,271	3,159	9	27	8	3	3	62	31	3,131	
Dallas County.....	6,524	6,336	6	54	11	1	27	89	63	6,303	
Daviess County.....	3,214	3,176	4	6	2	1	3	22	15	3,166	
DeKalb County.....	3,839	3,764	19	12	10	2	5	27	29	3,747	
Dent County.....	6,338	6,166	16	49	5	0	11	91	51	6,129	
Douglas County.....	5,587	5,452	2	31	7	0	6	89	33	5,431	
Dunklin County.....	12,837	11,337	1,101	32	35	3	223	106	399	11,173	
Franklin County.....	39,170	38,236	307	109	105	6	117	290	358	38,008	
Gasconade County.....	6,250	6,145	10	15	13	2	9	56	41	6,119	
Gentry County.....	2,674	2,641	3	4	7	0	2	17	9	2,634	
Greene County.....	114,244	106,643	2,649	733	1,481	83	732	1,923	2,233	105,406	
Grundy County.....	4,204	4,121	7	12	10	1	17	36	44	4,097	
Harrison County.....	3,669	3,612	7	13	5	1	9	22	30	3,593	
Henry County.....	9,405	9,130	87	53	14	3	19	99	93	9,070	
Hickory County.....	4,371	4,259	4	26	3	2	5	72	25	4,241	
Holt County.....	2,133	2,103	2	16	2	1	2	7	7	2,098	
Howard County.....	3,981	3,680	230	15	6	1	8	41	25	3,668	
Howell County.....	16,192	15,723	45	104	40	6	57	217	164	15,625	
Iron County.....	4,378	4,240	54	21	3	0	7	53	33	4,216	
Jackson County.....	274,804	193,465	63,975	1,308	3,623	453	6,768	5,212	15,548	186,303	
Jasper County.....	45,639	41,793	774	638	333	74	1,047	980	1,839	41,155	
Jefferson County.....	81,700	79,617	548	258	380	17	191	689	881	78,978	
Johnson County.....	19,311	17,729	746	120	236	36	116	328	417	17,482	
Knox County.....	1,708	1,688	4	4	1	0	1	10	8	1,681	
Laclede County.....	14,081	13,612	87	98	41	7	48	188	187	13,501	
Lafayette County.....	13,022	12,435	287	48	31	4	64	153	181	12,334	
Lawrence County.....	14,869	14,217	27	110	37	7	277	194	557	13,973	
Lewis County.....	3,874	3,725	104	7	3	1	8	26	32	3,704	
Lincoln County.....	18,906	18,207	330	69	33	3	71	193	249	18,056	
Linn County.....	5,299	5,196	32	17	5	1	12	36	48	5,167	
Livingston County.....	5,871	5,737	44	18	17	1	13	41	38	5,716	
McDonald County.....	8,404	7,449	43	221	37	65	361	228	604	7,247	
Macon County.....	6,412	6,166	144	17	19	2	10	54	37	6,145	
Madison County.....	4,898	4,804	5	11	10	1	33	34	58	4,780	
Maries County.....	3,705	3,622	13	17	1	1	8	43	20	3,609	
Marion County.....	11,377	10,652	509	24	35	4	26	127	98	10,599	
Mercer County.....	1,560	1,537	2	9	2	1	3	6	10	1,531	
Miller County.....	9,917	9,661	26	55	18	7	26	124	88	9,614	
Mississippi County.....	5,180	4,175	935	13	5	1	10	41	29	4,164	
Moniteau County.....	5,532	5,347	22	13	14	2	68	66	136	5,286	
Monroe County.....	3,638	3,491	108	9	6	1	3	20	23	3,475	

Table 14.

Occupied Housing Units (Households) by Race and Hispanic or Latino Origin of Householder: 2010—Con.

[For information on confidentiality protection, nonsampling error, and definitions, see Selected Appendixes at <www.census.gov/prod/cen2010/cph-1-a.pdf>]

State County Place	Total occupied housing units	Race of householder							Two or More Races	House- holder Hispanic or Latino (of any race)	House- holder White alone, not Hispanic or Latino
		One race									
		White	Black or African American	American Indian and Alaska Native	Asian	Native Hawaiian and Other Pacific Islander	Some Other Race				
COUNTY—Con.											
Montgomery County.....	4,868	4,714	72	14	9	0	11	48	40	4,691	
Morgan County.....	8,450	8,198	47	60	16	1	15	113	87	8,150	
New Madrid County.....	7,742	6,414	1,194	24	24	0	16	70	53	6,390	
Newton County.....	22,021	20,352	155	451	179	106	305	473	563	20,126	
Nodaway County.....	8,545	8,269	83	17	112	1	10	53	65	8,219	
Oregon County.....	4,527	4,398	2	46	4	0	6	71	39	4,365	
Osage County.....	5,328	5,282	7	12	6	4	1	16	22	5,262	
Ozark County.....	4,194	4,095	2	31	2	0	8	56	36	4,071	
Pemiscot County.....	7,350	5,415	1,800	27	15	1	37	55	78	5,384	
Perry County.....	7,357	7,186	20	24	36	3	33	55	74	7,155	
Pettis County.....	16,428	15,212	476	79	70	10	388	193	707	14,949	
Phelps County.....	17,564	16,267	350	96	505	8	58	280	252	16,096	
Pike County.....	6,560	6,215	241	16	12	0	26	50	64	6,182	
Platte County.....	36,103	32,157	2,137	183	670	76	370	510	1,317	31,345	
Polk County.....	11,677	11,342	57	74	25	0	33	146	144	11,242	
Pulaski County.....	16,004	13,041	1,733	123	327	65	295	420	930	12,532	
Putnam County.....	2,132	2,104	0	4	7	1	2	14	10	2,098	
Ralls County.....	4,091	4,001	44	7	6	2	8	23	17	3,991	
Randolph County.....	9,342	8,786	383	22	28	1	18	104	98	8,717	
Ray County.....	8,957	8,687	113	50	17	1	13	76	91	8,626	
Reynolds County.....	2,778	2,712	3	17	0	0	3	43	18	2,697	
Ripley County.....	5,637	5,492	5	50	10	0	6	74	33	5,470	
St. Charles County.....	134,274	124,519	5,165	278	2,274	38	789	1,211	2,455	122,991	
St. Clair County.....	4,161	4,047	10	28	1	0	6	69	35	4,026	
Ste. Genevieve County.....	7,040	6,912	32	24	16	1	6	49	33	6,888	
St. Francois County.....	23,981	23,349	186	103	64	7	31	241	179	23,227	
St. Louis County.....	404,765	298,683	87,366	725	11,503	94	2,162	4,232	7,024	294,482	
Saline County.....	8,883	7,982	417	27	30	32	280	115	456	7,834	
Schuyler County.....	1,796	1,777	0	2	2	0	1	14	7	1,771	
Scotland County.....	1,880	1,866	1	3	1	0	4	5	8	1,861	
Scott County.....	15,538	13,631	1,616	37	40	2	60	152	147	13,562	
Shannon County.....	3,448	3,318	5	39	3	0	8	75	24	3,305	
Shelby County.....	2,581	2,554	8	2	5	0	5	7	13	2,547	
Stoddard County.....	12,255	11,979	93	38	15	2	23	105	105	11,915	
Stone County.....	13,690	13,407	10	84	19	7	32	131	150	13,304	
Sullivan County.....	2,740	2,532	10	10	2	3	158	25	347	2,353	
Taney County.....	20,755	19,757	151	165	101	16	240	325	640	19,411	
Texas County.....	10,057	9,750	27	71	15	3	18	173	108	9,673	
Vernon County.....	8,396	8,176	15	61	31	2	15	96	87	8,118	
Warren County.....	12,339	11,844	226	49	31	2	77	110	207	11,732	
Washington County.....	9,355	9,147	45	44	11	0	6	102	65	9,100	
Wayne County.....	5,717	5,560	10	33	5	1	9	99	39	5,536	
Webster County.....	13,062	12,729	31	89	20	1	34	158	137	12,641	
Worth County.....	944	932	2	2	1	0	4	3	6	930	
Wright County.....	7,499	7,334	22	36	9	1	5	92	60	7,289	
St. Louis city.....	142,057	71,822	62,585	379	3,672	31	1,157	2,411	3,702	69,787	
PLACE											
Adrian city, Bates County.....	685	676	1	4	0	0	1	3	4	673	
Advance city, Stoddard County.....	578	571	0	3	0	0	0	4	3	569	
Afton CDP, St. Louis County.....	8,838	8,487	128	15	124	1	18	65	118	8,390	
Agency village, Buchanan County.....	257	254	0	0	3	0	0	0	2	252	
Airport Drive village, Jasper County.....	300	291	0	4	1	0	0	4	5	286	
Alba city, Jasper County.....	227	213	2	4	0	0	0	8	3	211	
Albany city, Gentry County.....	753	743	1	2	3	0	0	4	3	740	
Aldrich village, Polk County.....	34	34	0	0	0	0	0	0	0	34	
Alexandria city, Clark County.....	67	66	0	0	0	0	0	1	0	66	
Allendale village, Worth County.....	25	25	0	0	0	0	0	0	0	25	
Allenville village, Cape Girardeau County.....	42	41	0	0	0	0	0	1	0	41	
Alma city, Lafayette County.....	173	172	1	0	0	0	0	0	0	172	
Altamont village, Daviess County.....	79	78	0	1	0	0	0	0	0	78	
Altensburg city, Perry County.....	138	136	1	0	0	0	0	1	0	136	
Alton city, Oregon County.....	352	341	1	3	0	0	0	7	4	337	
Amazonia village, Andrew County.....	118	115	0	1	0	0	1	1	1	115	
Amity town, DeKalb County.....	20	20	0	0	0	0	0	0	0	20	
Amoret city, Bates County.....	77	74	0	1	0	0	1	1	2	73	
Amsterdam city, Bates County.....	95	92	0	3	0	0	0	0	1	91	
Anderson city, McDonald County.....	715	642	3	31	4	3	18	14	38	631	

Table 14.

Occupied Housing Units (Households) by Race and Hispanic or Latino Origin of Householder: 2010—Con.

[For information on confidentiality protection, nonsampling error, and definitions, see Selected Appendixes at <www.census.gov/prod/cen2010/cph-1-a.pdf>]

State County Place	Total occupied housing units	Race of householder						Two or More Races	House- holder Hispanic or Latino (of any race)	House- holder White alone, not Hispanic or Latino
		One race								
		White	Black or African American	American Indian and Alaska Native	Asian	Native Hawaiian and Other Pacific Islander	Some Other Race			
PLACE—Con.										
Annada village, Pike County.....	16	15	1	0	0	0	0	0	0	15
Annapolis city, Iron County.....	155	153	0	1	0	0	0	1	0	153
Anniston town, Mississippi County.....	94	92	1	0	0	0	0	1	0	92
Appleton City city, St. Clair County.....	501	486	2	3	0	0	0	10	4	483
Arbela town, Scotland County.....	20	19	0	0	0	0	1	0	1	19
Arbyrd city, Dunklin County.....	198	191	0	1	0	0	5	1	11	185
Arcadia city, Iron County.....	293	290	1	1	0	0	0	1	3	287
Archie city, Cass County.....	441	435	1	1	0	1	1	2	5	431
Arcola village, Dade County.....	31	31	0	0	0	0	0	0	0	31
Argyle town.....	75	75	0	0	0	0	0	0	1	74
Maries County (part).....	5	5	0	0	0	0	0	0	0	5
Osage County (part).....	70	70	0	0	0	0	0	0	1	69
Arkoe town, Nodaway County.....	23	23	0	0	0	0	0	0	0	23
Armstrong city, Howard County.....	111	106	3	2	0	0	0	0	0	106
Arnold city, Jefferson County.....	8,090	7,882	37	21	49	0	29	72	128	7,792
Arrow Point village, Barry County.....	43	42	0	0	0	0	0	1	0	42
Arrow Rock town, Saline County.....	36	35	0	0	0	0	0	1	0	35
Asbury city, Jasper County.....	86	82	0	3	0	1	0	0	1	81
Ashburn town, Pike County.....	21	21	0	0	0	0	0	0	0	21
Ash Grove city, Greene County.....	584	576	0	2	1	0	0	5	4	572
Ashland city, Boone County.....	1,428	1,391	12	6	4	0	4	11	16	1,380
Ashley CDP, Pike County.....	35	35	0	0	0	0	0	0	0	35
Atlanta city, Macon County.....	157	154	1	2	0	0	0	0	1	153
Augusta town, St. Charles County.....	112	112	0	0	0	0	0	0	1	111
Aulville village, Lafayette County.....	36	35	0	0	0	0	0	1	0	35
Aurora city, Lawrence County.....	2,948	2,810	3	21	3	3	72	36	125	2,763
Auxvasse city, Callaway County.....	405	379	13	5	3	0	2	3	4	377
Ava city, Douglas County.....	1,296	1,268	1	7	2	0	1	17	10	1,262
Avilla town, Jasper County.....	44	41	0	2	0	0	0	1	1	40
Avondale city, Clay County.....	199	183	5	4	1	1	2	3	6	181
Bagnell town, Miller County.....	43	40	0	0	0	0	0	3	0	40
Baker village, Stoddard County.....	1	1	0	0	0	0	0	0	0	1
Bakersfield village, Ozark County.....	100	98	0	0	0	0	0	2	2	96
Baldwin Park village, Cass County.....	38	36	0	1	1	0	0	0	0	36
Ballwin city, St. Louis County.....	11,874	10,917	285	24	493	1	50	104	214	10,763
Baring city, Knox County.....	63	63	0	0	0	0	0	0	0	63
Barnard city, Nodaway County.....	93	92	1	0	0	0	0	0	1	91
Barnett city, Morgan County.....	81	77	0	2	0	0	0	2	1	76
Barnhart CDP, Jefferson County.....	1,920	1,888	9	2	9	1	4	7	24	1,867
Bates City city, Lafayette County.....	80	80	0	0	0	0	0	0	0	80
Battlefield city, Greene County.....	2,125	2,017	31	8	35	0	12	22	33	1,996
Bella Villa city, St. Louis County.....	333	316	4	1	4	0	4	4	9	311
Bell City city, Stoddard County.....	182	172	4	1	0	0	0	5	1	171
Belle city.....	659	642	2	1	0	0	3	11	4	640
Maries County (part).....	573	556	2	1	0	0	3	11	4	554
Osage County (part).....	86	86	0	0	0	0	0	0	0	86
Bellefontaine Neighbors city, St. Louis County.....	4,311	1,289	2,978	5	5	0	6	28	16	1,282
Bellerive village, St. Louis County.....	82	47	34	0	0	0	0	1	0	47
Bellflower city, Montgomery County.....	142	139	1	0	0	0	0	2	1	138
Bel-Nor village, St. Louis County.....	668	354	291	0	13	0	1	9	12	343
Bel-Ridge village, St. Louis County.....	1,087	196	868	3	4	0	5	11	9	195
Belton city, Cass County.....	8,623	7,695	465	52	61	5	195	150	454	7,476
Bennett Springs CDP.....	69	65	0	0	1	0	0	3	0	65
Dallas County (part).....	8	8	0	0	0	0	0	0	0	8
Laclede County (part).....	61	57	0	0	1	0	0	3	0	57
Benton city, Scott County.....	311	303	3	0	0	0	1	4	0	303
Benton City village, Audrain County.....	49	49	0	0	0	0	0	0	0	49
Berger city, Franklin County.....	85	85	0	0	0	0	0	0	0	85
Berkeley city, St. Louis County.....	3,275	635	2,543	10	8	2	40	37	80	604
Bernie city, Stoddard County.....	831	792	20	3	0	0	6	10	12	786
Bertrand city, Mississippi County.....	341	335	5	0	0	0	0	1	0	335
Bethany city, Harrison County.....	1,411	1,381	5	4	3	0	9	9	22	1,368
Bethel village, Shelby County.....	60	58	0	0	0	0	1	1	1	58
Beverly Hills city, St. Louis County.....	243	11	227	0	0	0	2	3	5	11
Bevier city, Macon County.....	287	279	3	0	1	0	0	4	0	279
Biehle CDP, Perry County.....	19	19	0	0	0	0	0	0	0	19
Bigelow village, Holt County.....	12	12	0	0	0	0	0	0	0	12

Table 14.

Occupied Housing Units (Households) by Race and Hispanic or Latino Origin of Householder: 2010—Con.

[For information on confidentiality protection, nonsampling error, and definitions, see Selected Appendixes at <www.census.gov/prod/cen2010/cph-1-a.pdf>]

State County Place	Total occupied housing units	Race of householder							Two or More Races	House- holder Hispanic or Latino (of any race)	House- holder White alone, not Hispanic or Latino
		One race									
		White	Black or African American	American Indian and Alaska Native	Asian	Native Hawaiian and Other Pacific Islander	Some Other Race				
PLACE—Con.											
Big Lake village, Holt County.....	84	83	1	0	0	0	0	0	0	83	
Big Spring CDP, Montgomery County.....	66	63	0	0	1	0	0	2	0	63	
Billings city, Christian County.....	437	421	1	5	2	0	1	7	2	420	
Birch Tree city, Shannon County.....	298	275	1	4	1	0	6	11	10	271	
Birmingham village, Clay County.....	75	73	0	1	0	0	1	0	3	71	
Bismarck city, St. Francois County.....	634	615	2	7	0	0	0	10	1	614	
Blackburn city.....	107	101	3	0	0	0	1	2	1	101	
Lafayette County (part).....	6	6	0	0	0	0	0	0	0	6	
Saline County (part).....	101	95	3	0	0	0	1	2	1	95	
Black Jack city, St. Louis County.....	2,591	508	2,038	3	9	1	4	28	17	504	
Blackwater city, Cooper County.....	64	62	1	0	0	0	0	1	2	61	
Blairstown city, Henry County.....	41	39	0	0	0	0	0	2	1	38	
Blanchard CDP, Atchison County.....	9	9	0	0	0	0	0	0	0	9	
Bland city.....	230	225	0	1	1	0	0	3	1	225	
Gasconade County (part).....	230	225	0	1	1	0	0	3	1	225	
Osage County (part).....	0	0	0	0	0	0	0	0	0	0	
Blodgett village, Scott County.....	75	67	3	1	1	0	0	3	1	67	
Bloomfield city, Stoddard County.....	791	781	0	0	1	0	2	7	5	781	
Bloomsdale city, Ste. Genevieve County.....	202	199	1	1	0	0	0	1	0	199	
Blue Eye town, Stone County.....	75	72	0	1	0	0	0	2	1	71	
Blue Springs city, Jackson County.....	19,522	17,692	1,093	76	181	25	165	290	642	17,288	
Blythedale village, Harrison County.....	86	86	0	0	0	0	0	0	1	85	
Bogard city, Carroll County.....	74	74	0	0	0	0	0	0	1	73	
Bolckow city, Andrew County.....	78	78	0	0	0	0	0	0	0	78	
Bolivar city, Polk County.....	3,970	3,827	40	16	14	0	19	54	70	3,780	
Bonne Terre city, St. Francois County.....	1,634	1,593	11	9	3	1	0	17	10	1,587	
Boonville city, Cooper County.....	2,918	2,613	240	12	11	3	5	34	36	2,585	
Bosworth city, Carroll County.....	122	122	0	0	0	0	0	0	2	120	
Bourbon city, Crawford County.....	652	645	0	1	1	0	1	4	4	643	
Bowling Green city, Pike County.....	1,316	1,211	86	1	4	0	4	10	6	1,208	
Bragg City town, Pemiscot County.....	53	49	2	1	1	0	0	0	1	48	
Brandsville city, Howell County.....	61	55	0	0	0	0	4	2	5	54	
Branson city.....	4,688	4,328	72	40	49	3	112	84	260	4,211	
Stone County (part).....	0	0	0	0	0	0	0	0	0	0	
Taney County (part).....	4,688	4,328	72	40	49	3	112	84	260	4,211	
Branson West city, Stone County.....	179	173	0	0	0	0	2	4	11	167	
Brashear city, Adair County.....	120	117	0	0	0	0	0	3	0	117	
Braymer city, Caldwell County.....	368	365	0	1	0	0	0	2	1	364	
Breckenridge city, Caldwell County.....	160	151	1	3	0	0	0	5	1	151	
Breckenridge Hills city, St. Louis County.....	1,911	1,131	622	4	14	1	99	40	170	1,071	
Brentwood city, St. Louis County.....	4,136	3,701	111	3	262	1	15	43	88	3,641	
Brewer CDP, Perry County.....	137	136	0	0	0	0	0	1	1	135	
Bridgeton city, St. Louis County.....	4,760	3,638	826	13	102	2	125	54	204	3,578	
Brimson village, Grundy County.....	30	30	0	0	0	0	0	0	0	30	
Bronaugh city, Vernon County.....	83	80	0	0	0	0	0	3	1	79	
Brookfield city, Linn County.....	1,892	1,833	26	8	3	0	7	15	21	1,822	
Brooklyn Heights town, Jasper County.....	50	49	0	0	0	0	1	0	2	48	
Browning city.....	110	107	0	0	0	0	0	3	4	104	
Linn County (part).....	78	76	0	0	0	0	0	2	4	73	
Sullivan County (part).....	32	31	0	0	0	0	0	1	0	31	
Brownington town, Henry County.....	45	43	0	2	0	0	0	0	0	43	
Brumley town, Miller County.....	40	35	1	1	0	0	0	3	0	35	
Brunswick city, Chariton County.....	379	345	33	0	0	0	0	1	1	344	
Bucklin city, Linn County.....	228	226	0	1	0	0	0	1	5	222	
Buckner city, Jackson County.....	1,141	1,108	1	5	1	3	4	19	15	1,097	
Buffalo city, Dallas County.....	1,266	1,221	2	10	2	1	15	15	27	1,210	
Bull Creek village, Taney County.....	199	180	2	1	2	2	7	5	14	174	
Bunceton city, Cooper County.....	140	129	8	0	0	0	0	3	0	129	
Bunker city.....	167	165	0	1	0	0	0	1	1	164	
Dent County (part).....	65	64	0	0	0	0	0	1	0	64	
Reynolds County (part).....	102	101	0	1	0	0	0	0	1	100	
Burgess town, Barton County.....	24	24	0	0	0	0	0	0	1	23	
Burlington Junction city, Nodaway County.....	228	224	0	0	0	0	1	3	1	224	
Butler city, Bates County.....	1,739	1,684	26	8	1	0	5	15	18	1,671	
Butterfield village, Barry County.....	146	122	0	4	2	0	16	2	27	112	

Table 14.

Occupied Housing Units (Households) by Race and Hispanic or Latino Origin of Householder: 2010—Con.

[For information on confidentiality protection, nonsampling error, and definitions, see Selected Appendixes at <www.census.gov/prod/cen2010/cph-1-a.pdf>]

State County Place	Total occupied housing units	Race of householder							Two or More Races	House- holder Hispanic or Latino (of any race)	House- holder White alone, not Hispanic or Latino
		One race									
		White	Black or African American	American Indian and Alaska Native	Asian	Native Hawaiian and Other Pacific Islander	Some Other Race				
PLACE—Con.											
Byrnes Mill city, Jefferson County.....	1,038	1,023	2	4	2	0	3	4	15	1,012	
Cabool city, Texas County.....	918	890	1	3	4	0	2	18	14	879	
Cainsville city, Harrison County.....	126	123	0	1	0	1	0	1	0	123	
Cairo village, Randolph County.....	106	103	0	1	0	0	0	2	0	103	
Caledonia village, Washington County.....	58	58	0	0	0	0	0	0	0	58	
Calhoun city, Henry County.....	175	174	0	1	0	0	0	0	0	174	
California city, Moniteau County.....	1,727	1,625	9	3	8	2	57	23	106	1,581	
Callao city, Macon County.....	112	109	0	1	0	0	0	2	2	108	
Calverton Park village, St. Louis County.....	496	310	172	1	4	0	3	6	7	308	
Camden city, Ray County.....	73	73	0	0	0	0	0	0	0	73	
Camden Point city, Platte County.....	174	171	1	1	0	0	1	0	1	171	
Camdenton city, Camden County.....	1,441	1,391	4	8	7	0	12	19	25	1,381	
Cameron city.....	2,605	2,526	21	14	13	0	5	26	26	2,509	
Clinton County (part).....	1,863	1,806	11	13	10	0	4	19	18	1,794	
DeKalb County (part).....	742	720	10	1	3	0	1	7	8	715	
Campbell city, Dunklin County.....	799	791	0	2	0	0	0	6	12	779	
Canalou city, New Madrid County.....	114	110	2	0	0	0	0	2	0	110	
Canton city, Lewis County.....	829	797	24	0	1	0	1	6	5	793	
Cape Girardeau city.....	15,205	12,893	1,689	43	234	3	149	194	271	12,802	
Cape Girardeau County (part).....	15,205	12,893	1,689	43	234	3	149	194	271	12,802	
Scott County (part).....	0	0	0	0	0	0	0	0	0	0	
Cardwell city, Dunklin County.....	317	308	0	1	0	0	3	5	7	305	
Carl Junction city, Jasper County.....	2,616	2,492	23	29	16	1	12	43	44	2,465	
Carrollton city, Carroll County.....	1,590	1,532	42	3	2	0	2	9	20	1,517	
Cartersville city, Jasper County.....	712	685	1	2	1	0	10	13	18	677	
Carthage city, Jasper County.....	5,169	4,311	75	48	24	20	581	110	783	4,162	
Caruthersville city, Pemiscot County.....	2,454	1,689	719	9	5	1	9	22	27	1,678	
Carytown city, Jasper County.....	99	94	0	0	0	0	3	2	5	92	
Cassville city, Barry County.....	1,275	1,217	2	17	4	0	21	14	35	1,206	
Castle Point CDP, St. Louis County.....	1,258	92	1,143	1	3	0	1	18	5	92	
Catron town, New Madrid County.....	28	23	5	0	0	0	0	0	0	23	
Cave town, Lincoln County.....	3	3	0	0	0	0	0	0	0	3	
Cedar Hill CDP, Jefferson County.....	641	632	1	1	2	0	0	5	6	627	
Cedar Hill Lakes village, Jefferson County....	101	98	0	1	1	0	0	1	0	98	
Center city, Ralls County.....	209	203	1	0	1	1	0	3	0	203	
Centertown town, Cole County.....	128	124	1	0	0	0	0	3	1	123	
Centerview city, Johnson County.....	94	93	0	1	0	0	0	0	2	91	
Centerville city, Reynolds County.....	78	77	1	0	0	0	0	0	0	77	
Centralia city.....	1,601	1,559	13	7	2	0	4	16	21	1,545	
Audrain County (part).....	0	0	0	0	0	0	0	0	0	0	
Boone County (part).....	1,601	1,559	13	7	2	0	4	16	21	1,545	
Chaffee city, Scott County.....	1,204	1,181	3	4	0	0	1	15	12	1,173	
Chain of Rocks village, Lincoln County.....	32	32	0	0	0	0	0	0	0	32	
Chain-O-Lakes village, Barry County.....	57	56	0	0	1	0	0	0	0	56	
Chamois city, Osage County.....	168	167	0	1	0	0	0	0	1	166	
Champ village, St. Louis County.....	6	6	0	0	0	0	0	0	0	6	
Charlack city, St. Louis County.....	565	321	213	1	6	0	10	14	24	311	
Charleston city, Mississippi County.....	1,705	936	748	2	3	0	6	10	12	933	
Cherokee Pass CDP, Madison County.....	102	102	0	0	0	0	0	0	0	102	
Chesapeake CDP, Lawrence County.....	21	19	1	0	0	0	0	1	0	19	
Chesterfield city, St. Louis County.....	19,224	17,126	500	23	1,340	3	86	146	394	16,842	
Chilhowee town, Johnson County.....	129	123	0	1	0	0	0	5	3	122	
Chillicothe city, Livingston County.....	3,612	3,501	41	14	13	1	10	32	29	3,485	
Chula city, Livingston County.....	77	74	0	1	0	0	2	0	3	73	
Clarence city, Shelby County.....	355	351	2	0	0	0	1	1	1	351	
Clark city.....	105	102	0	1	1	0	0	1	1	101	
Boone County (part).....	0	0	0	0	0	0	0	0	0	0	
Randolph County (part).....	105	102	0	1	1	0	0	1	1	101	
Clarksburg city, Moniteau County.....	115	113	0	0	0	0	1	1	1	113	
Clarksdale city, DeKalb County.....	129	126	0	1	0	0	0	2	3	123	
Clarkson Valley city, St. Louis County.....	882	829	12	0	30	1	3	7	14	817	
Clarksville city, Pike County.....	210	188	19	0	0	0	2	1	4	186	
Clarkton city, Dunklin County.....	495	448	23	1	0	0	22	1	25	445	
Claycomo village, Clay County.....	672	644	8	2	3	2	6	7	21	631	
Clayton city, St. Louis County.....	5,322	4,726	116	7	389	1	16	67	114	4,634	
Clearmont city, Nodaway County.....	90	89	0	0	0	0	0	1	0	89	

Table 14.

Occupied Housing Units (Households) by Race and Hispanic or Latino Origin of Householder: 2010—Con.

[For information on confidentiality protection, nonsampling error, and definitions, see Selected Appendixes at <www.census.gov/prod/cen2010/cph-1-a.pdf>]

State County Place	Total occupied housing units	Race of householder							Two or More Races	House- holder Hispanic or Latino (of any race)	House- holder White alone, not Hispanic or Latino
		One race									
		White	Black or African American	American Indian and Alaska Native	Asian	Native Hawaiian and Other Pacific Islander	Some Other Race				
PLACE—Con.											
Cleveland city, Cass County.....	250	241	1	2	2	0	0	4	4	237	
Clever city, Christian County.....	817	792	1	7	1	0	2	14	16	780	
Cliff Village village, Newton County.....	16	15	0	0	0	0	0	1	0	15	
Clifton Hill city, Randolph County.....	44	42	1	0	0	0	0	1	0	42	
Climax Springs village.....	46	45	0	0	0	0	1	0	1	45	
Benton County (part).....	1	1	0	0	0	0	0	0	0	1	
Camden County (part).....	45	44	0	0	0	0	1	0	1	44	
Clinton city, Henry County.....	3,935	3,780	68	21	9	1	9	47	46	3,754	
Clyde village, Nodaway County.....	27	27	0	0	0	0	0	0	0	27	
Cobalt village, Madison County.....	94	93	0	0	0	0	0	1	1	92	
Coffey city, Daviess County.....	60	60	0	0	0	0	0	0	0	60	
Cole Camp city, Benton County.....	492	486	0	0	1	0	1	4	4	483	
Collins village, St. Clair County.....	67	66	0	0	0	0	0	1	0	66	
Columbia city, Boone County.....	43,065	35,221	4,499	154	2,032	22	314	823	1,111	34,539	
Commerce village, Scott County.....	30	29	1	0	0	0	0	0	0	29	
Conception CDP, Nodaway County.....	24	24	0	0	0	0	0	0	0	24	
Conception Junction town, Nodaway County	78	78	0	0	0	0	0	0	0	78	
Concord CDP, St. Louis County.....	7,057	6,872	29	12	92	1	11	40	64	6,824	
Concordia city, Lafayette County.....	1,002	987	0	0	2	0	3	10	13	977	
Coney Island village, Stone County.....	40	38	1	1	0	0	0	0	0	38	
Conway city, Laclede County.....	303	292	0	4	0	0	4	3	8	289	
Cool Valley city, St. Louis County.....	440	77	351	0	1	0	2	9	1	76	
Cooter city, Pemiscot County.....	175	173	2	0	0	0	0	0	1	172	
Corder city, Lafayette County.....	171	162	1	2	0	0	1	5	1	162	
Corning town, Holt County.....	8	8	0	0	0	0	0	0	0	8	
Cosby village, Andrew County.....	45	45	0	0	0	0	0	0	0	45	
Cottleville city, St. Charles County.....	1,020	964	34	2	8	0	5	7	13	957	
Country Club village, Andrew County.....	960	930	11	4	4	0	2	9	24	909	
Country Club Hills city, St. Louis County.....	462	58	400	0	0	0	1	3	1	58	
Country Life Acres village, St. Louis County.	27	25	0	0	2	0	0	0	1	24	
Cowgill city, Caldwell County.....	82	80	1	0	0	0	1	0	1	80	
Craig city, Holt County.....	110	108	0	1	0	0	1	0	1	108	
Crane city, Stone County.....	558	541	0	3	2	0	3	9	6	539	
Creighton city, Cass County.....	142	136	1	3	0	0	0	2	1	135	
Crestwood city, St. Louis County.....	5,153	4,973	50	7	68	1	12	42	59	4,935	
Creve Coeur city, St. Louis County.....	7,654	6,293	567	13	653	2	42	84	158	6,187	
Crocker city, Pulaski County.....	433	418	2	5	1	0	1	6	8	412	
Cross Timbers city, Hickory County.....	93	92	0	0	0	0	0	1	0	92	
Crystal City city, Jefferson County.....	1,894	1,787	69	9	8	0	3	18	16	1,775	
Crystal Lake Park city, St. Louis County.....	202	189	3	0	8	0	1	1	3	187	
Crystal Lakes city, Ray County.....	132	126	0	0	2	0	0	4	1	125	
Cuba city, Crawford County.....	1,385	1,343	4	12	3	0	13	10	34	1,324	
Curryville city, Pike County.....	91	85	3	0	1	0	0	2	1	85	
Dadeville village, Dade County.....	90	85	0	1	1	0	0	3	1	84	
Dalton town, Chariton County.....	9	6	3	0	0	0	0	0	0	6	
Danville CDP, Montgomery County.....	14	14	0	0	0	0	0	0	0	14	
Dardenne Prairie city, St. Charles County.....	3,670	3,400	134	4	92	2	11	27	60	3,354	
Darlington village, Gentry County.....	44	41	0	1	0	0	0	2	0	41	
Dawn CDP, Livingston County.....	63	63	0	0	0	0	0	0	0	63	
Dearborn city.....	234	229	1	0	0	0	0	4	3	226	
Buchanan County (part).....	0	0	0	0	0	0	0	0	0	0	
Platte County (part).....	234	229	1	0	0	0	0	4	3	226	
Deepwater city, Henry County.....	188	183	0	2	0	0	0	3	1	182	
Deerfield village, Vernon County.....	33	32	0	0	0	0	0	1	0	32	
Defiance CDP, St. Charles County.....	71	70	1	0	0	0	0	0	0	70	
De Kalb town, Buchanan County.....	87	87	0	0	0	0	0	0	0	87	
Dellwood city, St. Louis County.....	1,834	475	1,324	9	5	0	1	20	9	471	
Delta city, Cape Girardeau County.....	179	174	0	0	0	0	0	5	0	174	
Dennis Acres village, Newton County.....	27	23	0	0	0	1	2	1	3	22	
Denver village, Worth County.....	16	15	1	0	0	0	0	0	0	15	
Des Arc village, Iron County.....	68	66	1	0	0	0	0	1	0	66	
Desloge city, St. Francois County.....	2,092	2,043	10	8	4	0	1	26	14	2,031	
De Soto city, Jefferson County.....	2,629	2,542	38	10	9	1	3	26	15	2,528	
Des Peres city, St. Louis County.....	3,051	2,923	30	3	75	1	2	17	20	2,906	
De Witt city, Carroll County.....	49	44	5	0	0	0	0	0	1	43	
Dexter city, Stoddard County.....	3,359	3,282	9	14	7	1	6	40	51	3,248	
Diamond town, Newton County.....	372	357	1	2	1	0	3	8	4	356	
Diehlstadt village, Scott County.....	56	56	0	0	0	0	0	0	0	56	

Table 14.

Occupied Housing Units (Households) by Race and Hispanic or Latino Origin of Householder: 2010—Con.

[For information on confidentiality protection, nonsampling error, and definitions, see Selected Appendixes at <www.census.gov/prod/cen2010/cph-1-a.pdf>]

State County Place	Total occupied housing units	Race of householder							Two or More Races	House- holder Hispanic or Latino (of any race)	House- holder White alone, not Hispanic or Latino
		One race									
		White	Black or African American	American Indian and Alaska Native	Asian	Native Hawaiian and Other Pacific Islander	Some Other Race				
PLACE—Con.											
Diggins village, Webster County.....	118	116	0	0	0	0	1	1	2	115	
Dixon city, Pulaski County.....	645	620	5	2	1	4	4	9	22	605	
Doe Run CDP, St. Francois County.....	349	334	4	0	0	0	2	9	4	333	
Doniphan city, Ripley County.....	852	834	0	5	5	0	2	6	9	827	
Doolittle city, Phelps County.....	251	249	0	1	0	0	0	1	0	249	
Dover town, Lafayette County.....	46	42	1	0	1	0	2	0	2	42	
Downing city, Schuyler County.....	160	157	0	0	1	0	0	2	1	156	
Drexel city.....	404	395	3	0	0	0	0	6	6	389	
Bates County (part).....	48	46	0	0	0	0	0	2	1	45	
Cass County (part).....	356	349	3	0	0	0	0	4	5	344	
Dudley city, Stoddard County.....	103	102	0	0	0	0	0	1	1	101	
Duenweg city, Jasper County.....	463	429	4	4	1	0	7	18	10	426	
Duquesne village, Jasper County.....	781	728	10	12	14	0	4	13	18	717	
Dutchtown village, Cape Girardeau County..	33	32	1	0	0	0	0	0	0	32	
Eagle Rock CDP, Barry County.....	98	95	0	2	0	0	0	1	2	94	
Eagleville town, Harrison County.....	131	128	1	0	0	0	0	2	1	128	
East Lynne city, Cass County.....	107	105	1	1	0	0	0	0	1	104	
Easton city, Buchanan County.....	103	100	0	2	0	0	0	1	2	98	
East Prairie city, Mississippi County.....	1,294	1,247	26	7	2	0	0	12	6	1,242	
Edgar Springs city, Phelps County.....	87	85	0	0	0	0	0	2	0	85	
Edgerton city, Platte County.....	210	207	0	1	1	0	0	1	2	205	
Edina city, Knox County.....	535	528	2	3	1	0	0	1	2	526	
Edinburg CDP, Grundy County.....	35	35	0	0	0	0	0	0	0	35	
Edmundson city, St. Louis County.....	310	203	75	4	8	0	14	6	22	196	
Eldon city, Miller County.....	1,984	1,934	4	13	4	2	3	24	17	1,922	
El Dorado Springs city, Cedar County.....	1,591	1,545	0	11	7	0	7	21	20	1,534	
Ellington city, Reynolds County.....	407	404	0	0	0	0	0	3	0	404	
Ellisville city, St. Louis County.....	3,621	3,397	52	8	120	0	16	28	67	3,348	
Ellsinore city, Carter County.....	190	186	0	2	0	0	0	2	1	185	
Elmer city, Macon County.....	36	35	0	0	0	0	0	1	1	34	
Elmira village, Ray County.....	18	17	0	0	0	0	0	1	1	16	
Elmo city, Nodaway County.....	71	69	0	0	0	0	0	2	0	69	
Elsberry city, Lincoln County.....	808	772	16	8	0	0	4	8	14	763	
Emerald Beach village, Barry County.....	117	112	0	2	1	0	0	2	1	111	
Eminence city, Shannon County.....	254	243	0	5	0	0	0	6	1	242	
Emma city.....	94	93	0	0	0	0	0	1	1	92	
Lafayette County (part).....	39	39	0	0	0	0	0	0	1	38	
Saline County (part).....	55	54	0	0	0	0	0	1	0	54	
Eolia village, Pike County.....	192	175	11	2	0	0	2	2	5	172	
Essex city, Stoddard County.....	196	193	1	1	0	0	0	1	3	191	
Ethel town, Macon County.....	36	35	0	0	0	0	0	1	0	35	
Eureka city, St. Louis County.....	3,474	3,350	25	7	46	1	10	35	46	3,319	
Evergreen village, Laclede County.....	10	10	0	0	0	0	0	0	0	10	
Everton city, Dade County.....	128	122	1	3	0	0	0	2	0	122	
Ewing city, Lewis County.....	204	201	1	0	0	0	0	2	3	199	
Excello CDP, Macon County.....	21	17	1	1	0	0	1	1	3	15	
Excelsior Estates village.....	57	55	0	2	0	0	0	0	1	54	
Clay County (part).....	1	1	0	0	0	0	0	0	0	1	
Ray County (part).....	56	54	0	2	0	0	0	0	1	53	
Excelsior Springs city.....	4,278	4,078	77	29	18	2	19	55	84	4,023	
Clay County (part).....	4,205	4,006	76	29	18	2	19	55	84	3,951	
Ray County (part).....	73	72	1	0	0	0	0	0	0	72	
Exeter city, Barry County.....	293	281	3	1	1	0	3	4	7	278	
Fairdealing CDP.....	272	269	0	1	0	0	0	2	0	269	
Butler County (part).....	77	77	0	0	0	0	0	0	0	77	
Ripley County (part).....	195	192	0	1	0	0	0	2	0	192	
Fairfax city, Atchison County.....	285	280	1	0	1	0	0	3	0	280	
Fair Grove city, Greene County.....	529	520	0	3	1	0	3	2	2	520	
Fair Play city, Polk County.....	200	194	0	1	0	0	1	4	2	193	
Fairview town, Newton County.....	146	139	1	2	0	0	2	2	4	138	
Farber city, Audrain County.....	150	143	2	1	0	0	1	3	1	143	
Farley village, Platte County.....	107	106	0	0	0	0	0	1	0	106	
Farmington city, St. Francois County.....	5,620	5,429	72	19	39	1	13	47	53	5,394	
Fayette city, Howard County.....	949	773	155	3	2	0	4	12	14	765	

Table 14.

Occupied Housing Units (Households) by Race and Hispanic or Latino Origin of Householder: 2010—Con.

[For information on confidentiality protection, nonsampling error, and definitions, see Selected Appendixes at <www.census.gov/prod/cen2010/cph-1-a.pdf>]

State County Place	Total occupied housing units	Race of householder							House- holder Hispanic or Latino (of any race)	House- holder White alone, not Hispanic or Latino
		One race						Two or More Races		
		White	Black or African American	American Indian and Alaska Native	Asian	Native Hawaiian and Other Pacific Islander	Some Other Race			
PLACE—Con.										
Fenton city, St. Louis County.....	1,549	1,501	5	5	23	2	4	9	20	1,486
Ferguson city, St. Louis County.....	8,192	2,868	5,141	30	38	3	15	97	79	2,827
Ferrelview village, Platte County.....	236	215	10	2	2	1	0	6	8	207
Festus city, Jefferson County.....	4,636	4,383	161	11	33	2	8	38	37	4,356
Fidelity town, Jasper County.....	109	105	0	2	0	0	0	2	1	104
Fillmore city, Andrew County.....	70	69	0	0	0	0	0	1	0	69
Fisk city, Butler County.....	163	163	0	0	0	0	0	0	1	162
Fleming city, Ray County.....	51	50	0	1	0	0	0	0	0	50
Flemington village, Polk County.....	59	55	0	2	0	0	0	2	1	54
Flint Hill city, St. Charles County.....	179	177	1	0	0	0	1	0	1	177
Flordell Hills city, St. Louis County.....	313	28	277	1	1	0	2	4	3	28
Florida village, Monroe County.....	0	0	0	0	0	0	0	0	0	0
Florissant city, St. Louis County.....	21,247	15,694	5,063	49	119	7	79	236	289	15,517
Foley city, Lincoln County.....	56	56	0	0	0	0	0	0	1	55
Fordland city, Webster County.....	312	305	1	1	1	0	0	4	5	301
Forest City city, Holt County.....	117	113	0	1	0	0	1	2	1	113
Foristell city.....	192	184	4	0	0	0	1	3	1	184
St. Charles County (part).....	100	95	3	0	0	0	1	1	0	95
Warren County (part).....	92	89	1	0	0	0	0	2	1	89
Forsyth city, Taney County.....	967	944	0	7	1	0	2	13	17	929
Fortescue town, Holt County.....	10	10	0	0	0	0	0	0	0	10
Fort Leonard Wood CDP, Pulaski County.....	1,638	1,176	285	16	23	11	79	48	215	1,075
Foster village, Bates County.....	46	46	0	0	0	0	0	0	2	44
Fountain N' Lakes village, Lincoln County.....	62	61	0	0	0	0	0	1	1	60
Frankclay CDP, St. Francois County.....	88	88	0	0	0	0	0	0	0	88
Frankford city, Pike County.....	142	136	3	2	0	0	0	1	1	135
Franklin city, Howard County.....	42	42	0	0	0	0	0	0	0	42
Fredericktown city, Madison County.....	1,669	1,631	3	6	7	0	10	12	15	1,626
Freeburg village, Osage County.....	199	199	0	0	0	0	0	0	1	198
Freeman city, Cass County.....	178	174	0	1	0	0	0	3	1	173
Freistatt village, Lawrence County.....	81	76	0	1	1	0	2	1	4	74
Fremont CDP, Carter County.....	44	43	0	1	0	0	0	0	1	42
Fremont Hills city, Christian County.....	319	314	0	1	2	0	1	1	3	312
Frohna city, Perry County.....	102	102	0	0	0	0	0	0	0	102
Frontenac city, St. Louis County.....	1,267	1,164	29	1	60	0	4	9	17	1,152
Fulton city, Callaway County.....	4,085	3,589	382	23	25	1	19	46	53	3,560
Gainesville city, Ozark County.....	356	346	1	3	0	0	0	6	5	341
Galena city, Stone County.....	179	176	0	1	0	0	0	2	4	172
Gallatin city, Daviess County.....	712	705	1	1	0	0	0	5	2	704
Galt city, Grundy County.....	109	106	1	1	0	0	0	1	0	106
Garden City city, Cass County.....	650	638	1	5	1	0	1	4	9	630
Gasconade city, Gasconade County.....	97	96	0	0	0	0	0	1	0	96
Gentry village, Gentry County.....	29	29	0	0	0	0	0	0	0	29
Gerald city, Franklin County.....	527	514	3	1	2	0	1	6	2	513
Gerster town, St. Clair County.....	13	13	0	0	0	0	0	0	0	13
Gibbs village, Adair County.....	34	33	1	0	0	0	0	0	0	33
Gideon city, New Madrid County.....	418	414	1	0	0	0	0	3	1	413
Gilliam city, Saline County.....	87	84	1	1	0	0	0	1	0	84
Gilman City city.....	156	155	0	0	0	0	0	1	1	154
Daviess County (part).....	0	0	0	0	0	0	0	0	0	0
Harrison County (part).....	156	155	0	0	0	0	0	1	1	154
Ginger Blue village, McDonald County.....	28	26	0	0	0	0	1	1	1	26
Gladstone city, Clay County.....	11,182	10,015	535	70	130	32	193	207	519	9,745
Glasgow city.....	458	410	42	0	1	0	0	5	4	407
Chariton County (part).....	17	17	0	0	0	0	0	0	0	17
Howard County (part).....	441	393	42	0	1	0	0	5	4	390
Glasgow Village CDP, St. Louis County.....	1,736	427	1,275	3	3	0	3	25	14	420
Glenaire city, Clay County.....	220	215	1	0	0	0	1	3	3	212
Glen Allen town, Bollinger County.....	35	33	1	0	0	0	0	1	0	33
Glendale city, St. Louis County.....	2,273	2,231	17	0	15	0	1	9	16	2,217
Glen Echo Park village, St. Louis County.....	57	6	51	0	0	0	0	0	1	6
Glenwood village, Schuyler County.....	89	89	0	0	0	0	0	0	0	89
Golden CDP, Barry County.....	131	130	0	0	0	0	0	1	1	129
Golden City city, Barton County.....	325	314	0	5	0	0	2	4	5	311
Goodman town, McDonald County.....	450	413	0	8	1	10	7	11	11	410
Goodnight village, Polk County.....	8	8	0	0	0	0	0	0	0	8

Table 14.

Occupied Housing Units (Households) by Race and Hispanic or Latino Origin of Householder: 2010—Con.

[For information on confidentiality protection, nonsampling error, and definitions, see Selected Appendixes at <www.census.gov/prod/cen2010/cph-1-a.pdf>]

State County Place	Total occupied housing units	Race of householder							Two or More Races	House- holder Hispanic or Latino (of any race)	House- holder White alone, not Hispanic or Latino
		One race									
		White	Black or African American	American Indian and Alaska Native	Asian	Native Hawaiian and Other Pacific Islander	Some Other Race				
PLACE—Con.											
Gordonville village, Cape Girardeau County.	157	157	0	0	0	0	0	0	0	0	157
Goss town, Monroe County.....	0	0	0	0	0	0	0	0	0	0	0
Gower city.....	561	552	3	0	1	0	0	5	2	550	
Buchanan County (part).....	16	16	0	0	0	0	0	0	0	16	
Clinton County (part).....	545	536	3	0	1	0	0	5	2	534	
Graham town, Nodaway County.....	78	78	0	0	0	0	0	0	0	78	
Grain Valley city, Jackson County.....	4,566	4,319	104	23	14	4	31	71	143	4,228	
Granby city, Newton County.....	821	779	0	18	4	0	6	14	10	773	
Grand Falls Plaza town, Newton County.....	46	43	0	3	0	0	0	0	0	43	
Grandin city, Carter County.....	102	102	0	0	0	0	0	0	0	102	
Grand Pass village, Saline County.....	26	26	0	0	0	0	0	0	1	25	
Grandview city, Jackson County.....	9,640	5,181	3,784	53	96	10	301	215	592	4,956	
Granger village, Scotland County.....	16	16	0	0	0	0	0	0	0	16	
Grant City town, Worth County.....	378	373	0	1	0	0	2	2	3	373	
Grantwood Village town, St. Louis County....	340	338	1	0	1	0	0	0	3	335	
Gravois Mills town, Morgan County.....	59	54	0	1	0	0	1	3	2	53	
Grayhawk CDP, Ste. Genevieve County.....	211	208	0	1	0	0	0	2	1	207	
Grayridge CDP, Stoddard County.....	52	50	2	0	0	0	0	0	0	50	
Gray Summit CDP, Franklin County.....	1,040	1,006	8	3	5	0	8	10	13	1,000	
Greencastle city, Sullivan County.....	123	122	0	0	0	0	0	1	0	122	
Green City city, Sullivan County.....	316	303	1	2	0	0	5	5	11	298	
Greendale city, St. Louis County.....	312	104	204	0	1	0	1	2	3	103	
Greenfield city, Dade County.....	600	575	5	6	0	2	1	11	11	565	
Green Park city, St. Louis County.....	1,001	949	9	0	26	0	1	16	12	941	
Green Ridge city, Pettis County.....	176	171	0	0	0	0	3	2	4	170	
Greentop city.....	199	197	0	0	2	0	0	0	2	195	
Adair County (part).....	35	33	0	0	2	0	0	0	0	33	
Schuyler County (part).....	164	164	0	0	0	0	0	0	2	162	
Greenville city, Wayne County.....	192	189	0	2	0	0	0	1	0	189	
Greenwood city, Jackson County.....	1,769	1,664	72	6	5	0	9	13	41	1,635	
Guilford town, Nodaway County.....	36	36	0	0	0	0	0	0	0	36	
Gunn City village, Cass County.....	34	32	1	0	0	0	0	1	0	32	
Hale city, Carroll County.....	176	173	0	2	0	0	0	1	0	173	
Halfway village, Polk County.....	61	58	0	0	0	0	0	3	1	57	
Hallsville city, Boone County.....	586	573	3	0	0	0	1	9	4	569	
Halltown village, Lawrence County.....	70	70	0	0	0	0	0	0	0	70	
Hamilton city, Caldwell County.....	719	711	0	2	0	0	0	6	1	711	
Hanley Hills village, St. Louis County.....	867	146	705	0	6	0	2	8	7	144	
Hannibal city.....	7,117	6,499	456	17	27	3	20	95	77	6,457	
Marion County (part).....	6,986	6,370	456	17	26	3	20	94	76	6,329	
Ralls County (part).....	131	129	0	0	1	0	0	1	1	128	
Hardin city, Ray County.....	214	207	0	4	1	0	0	2	2	205	
Harris town, Sullivan County.....	30	30	0	0	0	0	0	0	0	30	
Harrisburg town, Boone County.....	101	97	1	1	0	0	0	2	1	96	
Harrisonville city, Cass County.....	3,854	3,716	26	21	21	2	22	46	64	3,680	
Hartsburg town, Boone County.....	48	45	1	1	1	0	0	0	0	45	
Hartville city, Wright County.....	232	228	2	0	0	0	0	2	2	226	
Hartwell CDP, Henry County.....	4	4	0	0	0	0	0	0	0	4	
Harviell CDP, Butler County.....	40	38	2	0	0	0	0	0	0	38	
Harwood village, Vernon County.....	19	19	0	0	0	0	0	0	0	19	
Hawk Point city, Lincoln County.....	247	239	2	1	0	0	1	4	8	233	
Hayti city, Pemiscot County.....	1,258	697	538	5	3	0	6	9	8	694	
Hayti Heights city, Pemiscot County.....	210	2	206	1	0	0	0	1	1	2	
Hayward CDP, Pemiscot County.....	49	49	0	0	0	0	0	0	0	49	
Haywood City village, Scott County.....	71	5	65	0	0	0	0	1	1	5	
Hazelwood city, St. Louis County.....	10,933	7,265	3,305	24	111	4	88	136	214	7,153	
Henrietta city, Ray County.....	109	108	0	1	0	0	0	0	3	105	
Herculaneum city, Jefferson County.....	1,309	1,275	19	2	7	0	1	5	9	1,267	
Hermann city, Gasconade County.....	1,047	1,024	8	1	3	1	3	7	11	1,020	
Hermitage city, Hickory County.....	200	192	0	1	0	0	0	7	0	192	
Higbee city, Randolph County.....	235	232	1	0	0	0	0	2	2	230	
Higginsville city, Lafayette County.....	1,961	1,822	103	3	5	0	12	16	30	1,804	
High Hill city, Montgomery County.....	85	82	0	1	1	0	1	0	1	82	
Highlandville city, Christian County.....	348	342	0	2	0	0	0	4	1	341	
High Ridge CDP, Jefferson County.....	1,688	1,651	5	3	12	0	7	10	23	1,634	
Hillsboro city, Jefferson County.....	900	879	2	3	4	1	2	9	9	872	
Hillsdale village, St. Louis County.....	487	14	465	2	0	0	0	6	8	13	
Hoberg village, Lawrence County.....	21	18	0	0	0	0	1	2	2	17	

Table 14.

Occupied Housing Units (Households) by Race and Hispanic or Latino Origin of Householder: 2010—Con.

[For information on confidentiality protection, nonsampling error, and definitions, see Selected Appendixes at <www.census.gov/prod/cen2010/cph-1-a.pdf>]

State County Place	Total occupied housing units	Race of householder							Two or More Races	House- holder Hispanic or Latino (of any race)	House- holder White alone, not Hispanic or Latino
		One race									
		White	Black or African American	American Indian and Alaska Native	Asian	Native Hawaiian and Other Pacific Islander	Some Other Race				
PLACE—Con.											
Holcomb city, Dunklin County.....	248	239	3	0	0	0	3	3	6	237	
Holden city, Johnson County.....	901	872	11	4	0	1	3	10	13	864	
Holland town, Pemiscot County.....	98	92	0	1	0	0	4	1	4	92	
Holliday village, Monroe County.....	59	58	1	0	0	0	0	0	0	58	
Hollister city, Taney County.....	1,847	1,733	14	19	9	3	36	33	74	1,699	
Holt city.....	176	167	1	2	2	0	1	3	4	165	
Clay County (part).....	135	127	1	1	2	0	1	3	4	125	
Clinton County (part).....	41	40	0	1	0	0	0	0	0	40	
Holts Summit city, Callaway County.....	1,377	1,287	51	4	5	1	7	22	17	1,276	
Homestead village, Ray County.....	71	69	1	1	0	0	0	0	0	69	
Homestown city, Pemiscot County.....	53	2	51	0	0	0	0	0	0	2	
Hopkins city, Nodaway County.....	219	218	1	0	0	0	0	0	1	217	
Horine CDP, Jefferson County.....	306	302	0	2	0	0	1	1	3	299	
Hornersville city, Dunklin County.....	275	269	0	2	0	0	0	4	7	262	
Houston city, Texas County.....	935	906	0	9	2	0	1	17	8	900	
Houstonia city, Pettis County.....	82	82	0	0	0	0	0	0	0	82	
Houston Lake city, Platte County.....	107	105	0	0	0	0	1	1	2	104	
Howardville city, New Madrid County.....	160	7	150	0	1	0	0	2	1	7	
Hughesville village, Pettis County.....	70	70	0	0	0	0	0	0	1	69	
Humansville city, Polk County.....	366	353	0	5	1	0	0	7	6	348	
Hume town, Bates County.....	122	116	0	0	1	0	2	3	5	114	
Humphreys village, Sullivan County.....	49	48	0	0	0	0	0	1	0	48	
Hunnewell city, Shelby County.....	82	82	0	0	0	0	0	0	1	81	
Hunter CDP, Carter County.....	67	66	0	0	0	0	0	1	1	66	
Huntleigh city, St. Louis County.....	121	114	1	0	2	0	2	2	1	114	
Huntsdale town, Boone County.....	15	15	0	0	0	0	0	0	0	15	
Huntsville city, Randolph County.....	590	548	34	0	1	0	0	7	6	542	
Hurdland city, Knox County.....	75	74	0	0	0	0	0	1	0	74	
Hurley city, Stone County.....	67	65	0	1	0	0	0	1	0	65	
Iatan village, Platte County.....	18	17	1	0	0	0	0	0	0	17	
Iberia city, Miller County.....	287	279	0	3	0	0	2	3	7	276	
Imperial CDP, Jefferson County.....	1,769	1,737	3	6	11	1	2	9	19	1,722	
Independence city.....	48,742	43,550	2,479	288	333	218	1,025	849	2,406	42,420	
Clay County (part).....	0	0	0	0	0	0	0	0	0	0	
Jackson County (part).....	48,742	43,550	2,479	288	333	218	1,025	849	2,406	42,420	
Indian Point village, Stone County.....	243	238	0	3	0	0	0	2	1	238	
Innsbrook village, Warren County.....	282	276	4	0	0	0	0	2	2	275	
Ionia town.....	43	40	1	0	0	0	1	1	2	39	
Benton County (part).....	42	39	1	0	0	0	1	1	2	38	
Pettis County (part).....	1	1	0	0	0	0	0	0	0	1	
Irena village, Worth County.....	7	7	0	0	0	0	0	0	0	7	
Irondale city, Washington County.....	160	154	0	0	0	0	0	6	1	153	
Iron Mountain Lake city, St. Francois County.....	295	284	0	5	0	0	1	5	5	283	
Ironton city, Iron County.....	639	619	12	2	1	0	1	4	5	615	
Irwin CDP, Barton County.....	23	23	0	0	0	0	0	0	0	23	
Jackson city, Cape Girardeau County.....	5,496	5,321	85	16	23	0	17	34	53	5,293	
Jacksonville village, Randolph County.....	56	55	1	0	0	0	0	0	0	55	
Jameson town, Daviess County.....	50	47	0	1	0	0	1	1	1	47	
Jamesport city, Daviess County.....	230	224	0	1	1	0	0	4	0	224	
Jamestown town, Moniteau County.....	161	159	0	0	0	0	0	2	3	156	
Jasper city, Jasper County.....	365	359	0	1	0	0	0	5	2	357	
Jefferson City city.....	17,278	14,670	1,953	65	273	4	98	215	309	14,502	
Callaway County (part).....	10	8	0	1	0	0	0	1	0	8	
Cole County (part).....	17,268	14,662	1,953	64	273	4	98	214	309	14,494	
Jennings city, St. Louis County.....	5,847	633	5,134	8	11	0	11	50	29	628	
Jerico Springs village, Cedar County.....	87	84	0	0	0	0	0	3	2	82	
Jonesburg city, Montgomery County.....	281	272	3	1	0	0	3	2	6	269	
Joplin city.....	20,860	18,871	611	358	264	41	234	481	577	18,581	
Jasper County (part).....	18,390	16,596	574	313	209	38	215	445	519	16,340	
Newton County (part).....	2,470	2,275	37	45	55	3	19	36	58	2,241	
Josephville village, St. Charles County.....	133	131	2	0	0	0	0	0	0	131	
Junction City village, Madison County.....	150	149	0	0	0	1	0	0	3	146	
Kahoka city, Clark County.....	883	876	0	2	1	0	0	4	2	874	

Table 14.

Occupied Housing Units (Households) by Race and Hispanic or Latino Origin of Householder: 2010—Con.

[For information on confidentiality protection, nonsampling error, and definitions, see Selected Appendixes at <www.census.gov/prod/cen2010/cph-1-a.pdf>]

State County Place	Total occupied housing units	Race of householder							House- holder Hispanic or Latino (of any race)	House- holder White alone, not Hispanic or Latino
		One race						Two or More Races		
		White	Black or African American	American Indian and Alaska Native	Asian	Native Hawaiian and Other Pacific Islander	Some Other Race			
PLACE—Con.										
Kansas City city.....	192,406	121,981	55,611	920	3,904	231	5,749	4,010	13,228	115,829
Cass County (part).....	22	21	1	0	0	0	0	0	2	20
Clay County (part).....	44,371	38,675	2,934	210	993	75	749	735	2,294	37,319
Jackson County (part).....	129,517	67,598	51,055	612	2,424	101	4,759	2,968	10,097	63,309
Platte County (part).....	18,496	15,687	1,621	98	487	55	241	307	835	15,181
Kearney city, Clay County.....	2,978	2,901	10	12	8	3	22	22	68	2,860
Kelso village, Scott County.....	228	226	0	0	0	0	1	1	1	226
Kennett city, Dunklin County.....	4,377	3,669	597	11	25	3	27	45	79	3,621
Keytesville city, Chariton County.....	225	221	3	1	0	0	0	0	0	221
Kidder city, Caldwell County.....	121	119	0	0	0	0	0	2	0	119
Kimberling City city, Stone County.....	1,147	1,131	2	5	4	0	0	5	9	1,122
Kimmswick city, Jefferson County.....	56	54	1	0	1	0	0	0	0	54
King City city, Gentry County.....	411	404	0	0	2	0	1	4	2	403
Kingdom City village, Callaway County.....	49	45	4	0	0	0	0	0	0	45
Kingston city, Caldwell County.....	107	104	0	0	0	0	2	1	3	103
Kingsville city, Johnson County.....	99	96	0	1	0	0	1	1	1	96
Kinloch city, St. Louis County.....	105	3	100	1	0	0	0	1	0	3
Kirbyville village, Taney County.....	77	72	1	0	1	0	3	0	3	72
Kirksville city, Adair County.....	6,714	6,308	116	15	151	4	36	84	109	6,245
Kirkwood city, St. Louis County.....	11,894	10,950	688	9	128	1	27	91	143	10,843
Kissee Mills CDP, Taney County.....	472	461	0	4	0	0	0	7	6	456
Knob Noster city, Johnson County.....	1,147	958	106	5	26	7	21	24	66	923
Knox City city, Knox County.....	109	108	0	0	0	0	0	1	0	108
Koshkonong town, Oregon County.....	85	78	0	1	0	0	1	5	1	78
LaBarque Creek CDP, Jefferson County.....	563	553	1	1	2	0	2	4	7	548
La Belle city, Lewis County.....	277	256	16	0	0	0	0	5	3	253
Laclede city, Linn County.....	163	158	1	3	0	0	0	1	0	158
Laddonia city, Audrain County.....	226	225	0	1	0	0	0	0	0	225
La Due village, Henry County.....	15	13	0	0	1	0	0	1	0	13
Ladue city, St. Louis County.....	3,169	3,030	29	4	83	1	2	20	20	3,011
La Grange city, Lewis County.....	403	356	43	0	0	0	2	2	4	353
Lake Annette city, Cass County.....	49	45	0	1	0	0	0	3	1	44
Lake Lafayette city, Lafayette County.....	124	117	5	1	0	0	0	1	0	117
Lake Lotawana city, Jackson County.....	840	825	2	2	4	1	1	5	8	819
Lake Mykee Town village, Callaway County.....	131	128	0	0	2	0	0	1	0	128
Lake Ozark city.....	715	696	3	2	4	1	2	7	4	694
Camden County (part).....	65	62	2	0	1	0	0	0	0	62
Miller County (part).....	650	634	1	2	3	1	2	7	4	632
Lake St. Louis city, St. Charles County.....	5,816	5,443	205	9	100	3	14	42	92	5,369
Lakeshire city, St. Louis County.....	737	708	13	1	3	1	4	7	18	695
Lakeside city, Miller County.....	0	0	0	0	0	0	0	0	0	0
Lake Tapawingo city, Jackson County.....	342	332	3	3	0	0	0	4	3	330
Lake Tekakwitha village, Jefferson County.....	115	113	0	0	0	0	0	2	1	112
Lake Viking CDP, Daviess County.....	232	231	0	0	0	0	0	1	1	230
Lake Waukomis city, Platte County.....	401	392	0	0	3	0	2	4	11	385
Lake Winnebago city, Cass County.....	456	451	0	0	0	1	2	2	6	447
Lamar city, Barton County.....	1,866	1,803	3	12	4	1	4	39	17	1,794
Lamar Heights city, Barton County.....	79	77	0	0	0	0	0	2	0	77
Lambert village, Scott County.....	16	16	0	0	0	0	0	0	0	16
La Monte city, Pettis County.....	399	326	3	1	1	1	56	11	90	296
Lanagan town, McDonald County.....	171	146	0	9	0	0	4	12	11	140
Lancaster city, Schuyler County.....	326	322	0	0	1	0	0	3	0	322
La Plata city, Macon County.....	584	573	2	0	0	1	2	6	3	572
Laredo city, Grundy County.....	89	88	0	0	0	0	0	1	0	88
La Russell city, Jasper County.....	42	39	0	2	0	0	0	1	0	39
Lathrop city, Clinton County.....	794	770	9	6	1	0	3	5	5	768
La Tour CDP, Johnson County.....	26	25	0	0	0	0	0	1	0	25
Laurie city.....	457	445	2	3	0	0	1	6	4	444
Camden County (part).....	12	12	0	0	0	0	0	0	0	12
Morgan County (part).....	445	433	2	3	0	0	1	6	4	432
Lawson city.....	876	864	1	6	1	0	0	4	2	862
Clay County (part).....	50	49	0	1	0	0	0	0	0	49
Ray County (part).....	826	815	1	5	1	0	0	4	2	813
Leadington city, St. Francois County.....	193	182	1	0	1	0	1	8	3	180
Leadwood city, St. Francois County.....	456	454	1	1	0	0	0	0	1	454
Leasburg village, Crawford County.....	144	140	0	1	0	1	0	2	0	140
Leawood village, Newton County.....	259	248	1	5	3	0	0	2	2	246
Lebanon city, Laclede County.....	5,980	5,697	73	47	31	3	30	99	118	5,629

Table 14.

Occupied Housing Units (Households) by Race and Hispanic or Latino Origin of Householder: 2010—Con.

[For information on confidentiality protection, nonsampling error, and definitions, see Selected Appendixes at <www.census.gov/prod/cen2010/cph-1-a.pdf>]

State County Place	Total occupied housing units	Race of householder							Two or More Races	House- holder Hispanic or Latino (of any race)	House- holder White alone, not Hispanic or Latino
		One race									
		White	Black or African American	American Indian and Alaska Native	Asian	Native Hawaiian and Other Pacific Islander	Some Other Race				
PLACE—Con.											
Lee's Summit city.....	34,429	30,622	2,587	106	425	36	249	404	907	30,048	
Cass County (part).....	718	686	20	1	5	0	2	4	13	676	
Jackson County (part).....	33,711	29,936	2,567	105	420	36	247	400	894	29,372	
Leeton city, Johnson County.....	232	229	0	2	0	0	0	1	0	229	
Leisure Lake CDP, Grundy County.....	78	78	0	0	0	0	0	0	1	77	
Lemay CDP, St. Louis County.....	6,915	6,638	91	15	73	2	34	62	125	6,551	
Leonard village, Shelby County.....	28	28	0	0	0	0	0	0	0	28	
Leslie village, Franklin County.....	50	49	0	0	0	0	0	1	0	49	
Levasy city, Jackson County.....	39	37	0	0	0	0	0	2	0	37	
Lewis and Clark Village town, Buchanan County.....	53	53	0	0	0	0	0	0	0	53	
Lewistown town, Lewis County.....	244	242	1	0	0	0	0	1	0	242	
Lexington city, Lafayette County.....	1,867	1,694	107	13	12	1	17	23	39	1,676	
Liberal city, Barton County.....	319	307	0	5	0	0	0	7	1	307	
Liberty city, Clay County.....	10,582	9,949	316	50	72	10	63	122	258	9,769	
Licking city, Texas County.....	634	619	1	9	1	0	0	4	8	612	
Lilbourn city, New Madrid County.....	489	323	159	2	0	0	0	5	0	323	
Lincoln city, Benton County.....	478	472	0	2	0	0	1	3	3	470	
Linn city, Osage County.....	629	613	2	6	4	1	1	2	5	609	
Linn Creek city, Camden County.....	102	100	0	0	0	1	0	1	1	99	
Linneus city, Linn County.....	120	119	1	0	0	0	0	0	0	119	
Lithium village, Perry County.....	28	28	0	0	0	0	0	0	0	28	
Livonia village, Putnam County.....	35	35	0	0	0	0	0	0	1	34	
Loch Lloyd village, Cass County.....	252	238	8	0	5	0	0	1	2	236	
Lock Springs village, Daviess County.....	20	20	0	0	0	0	0	0	0	20	
Lockwood city, Dade County.....	381	370	1	6	1	0	0	3	2	369	
Lohman city, Cole County.....	64	63	0	0	0	0	0	1	0	63	
Loma Linda town, Newton County.....	302	275	9	11	1	1	0	5	5	270	
Lone Jack city, Jackson County.....	378	363	5	4	2	0	1	3	6	358	
Longtown town, Perry County.....	39	39	0	0	0	0	0	0	0	39	
Louisburg village, Dallas County.....	57	55	0	1	0	0	0	1	0	55	
Louisiana city, Pike County.....	1,411	1,306	65	4	4	0	15	17	32	1,294	
Lowry City city, St. Clair County.....	262	254	1	3	0	0	0	4	4	251	
Lucerne village, Putnam County.....	36	36	0	0	0	0	0	0	0	36	
Ludlow town, Livingston County.....	65	63	1	0	0	0	0	1	0	63	
Lupus town, Moniteau County.....	17	16	0	0	0	0	0	1	0	16	
Luray village, Clark County.....	37	37	0	0	0	0	0	0	0	37	
McBaine town, Boone County.....	6	6	0	0	0	0	0	0	0	6	
McCord Bend village, Stone County.....	114	111	0	1	1	0	0	1	1	110	
McFall city, Gentry County.....	44	44	0	0	0	0	0	0	0	44	
Mackenzie village, St. Louis County.....	65	64	0	0	0	0	0	1	1	63	
McKittrick town, Montgomery County.....	28	28	0	0	0	0	0	0	0	28	
Macks Creek city, Camden County.....	102	100	0	0	0	0	0	2	0	100	
Macon city, Macon County.....	2,369	2,196	123	6	14	1	3	26	17	2,185	
Madison city, Monroe County.....	243	241	0	0	1	0	0	1	3	238	
Maitland city, Holt County.....	144	143	0	1	0	0	0	0	0	143	
Malden city, Dunklin County.....	1,780	1,335	414	5	4	0	10	12	22	1,325	
Malta Bend town, Saline County.....	98	96	1	0	0	0	0	1	1	96	
Manchester city, St. Louis County.....	7,239	6,537	208	12	350	2	54	76	137	6,456	
Mansfield city, Wright County.....	568	559	1	1	1	0	0	6	4	557	
Maplewood city, St. Louis County.....	4,269	3,175	811	11	148	4	40	80	121	3,098	
Marble Hill city, Bollinger County.....	604	581	0	7	3	0	3	10	10	577	
Marceline city.....	970	955	0	1	1	0	1	12	7	951	
Chariton County (part).....	4	4	0	0	0	0	0	0	0	4	
Linn County (part).....	966	951	0	1	1	0	1	12	7	947	
Marionville city, Lawrence County.....	900	874	0	2	2	0	0	22	8	866	
Marlborough village, St. Louis County.....	1,330	1,111	117	3	66	0	15	18	47	1,082	
Marquand city, Madison County.....	92	92	0	0	0	0	0	0	1	91	
Marshall city, Saline County.....	4,741	4,019	319	15	23	32	261	72	405	3,895	
Marshfield city, Webster County.....	2,605	2,549	10	9	2	1	10	24	30	2,530	
Marston city, New Madrid County.....	226	177	45	1	0	0	0	3	1	176	
Marthasville city, Warren County.....	431	427	0	0	1	0	2	1	6	423	
Martinsburg town, Audrain County.....	137	135	1	0	0	0	0	1	2	133	
Maryland Heights city, St. Louis County.....	12,180	9,349	1,422	27	1,005	4	184	189	379	9,181	
Maryville city, Nodaway County.....	4,217	4,002	69	10	101	1	7	27	48	3,965	
Matthews city, New Madrid County.....	247	243	1	2	0	0	0	1	0	243	
Maysville city, DeKalb County.....	433	424	2	3	0	1	0	3	0	424	
Mayview city, Lafayette County.....	80	69	8	0	1	0	0	2	1	68	
Meadville city, Linn County.....	183	183	0	0	0	0	0	0	2	181	

Table 14.

Occupied Housing Units (Households) by Race and Hispanic or Latino Origin of Householder: 2010—Con.

[For information on confidentiality protection, nonsampling error, and definitions, see Selected Appendixes at <www.census.gov/prod/cen2010/cph-1-a.pdf>]

State County Place	Total occupied housing units	Race of householder							Two or More Races	House- holder Hispanic or Latino (of any race)	House- holder White alone, not Hispanic or Latino
		One race									
		White	Black or African American	American Indian and Alaska Native	Asian	Native Hawaiian and Other Pacific Islander	Some Other Race				
PLACE—Con.											
Mehlville CDP, St. Louis County.....	12,858	12,135	360	17	184	4	50	108	259	11,941	
Memphis city, Scotland County.....	813	806	1	2	0	0	1	3	2	804	
Mendon city, Chariton County.....	81	80	1	0	0	0	0	0	0	80	
Mercer town, Mercer County.....	149	147	0	0	0	0	0	2	1	146	
Merriam Woods village, Taney County.....	671	639	5	9	0	0	5	13	16	628	
Merwin village, Bates County.....	25	24	0	0	0	0	1	0	1	24	
Meta city, Osage County.....	96	93	0	0	0	0	0	3	0	93	
Metz town, Vernon County.....	22	22	0	0	0	0	0	0	0	22	
Mexico city, Audrain County.....	4,727	4,230	379	17	17	2	38	44	96	4,177	
Miami city, Saline County.....	60	60	0	0	0	0	0	0	0	60	
Middletown town, Montgomery County.....	79	77	0	0	0	0	0	2	0	77	
Milan city, Sullivan County.....	746	615	2	2	2	2	117	6	253	485	
Millford village, Barton County.....	14	14	0	0	0	0	0	0	0	14	
Millard village, Adair County.....	40	37	0	0	0	0	1	2	1	37	
Miller city, Lawrence County.....	290	285	1	0	1	0	2	1	5	282	
Mill Spring village, Wayne County.....	81	78	0	0	0	0	0	3	1	78	
Milo village, Vernon County.....	32	31	0	1	0	0	0	0	1	30	
Mindenmines city, Barton County.....	133	120	0	8	1	0	0	4	0	120	
Mine La Motte CDP, Madison County.....	139	135	0	0	0	0	2	2	2	135	
Miner city.....	389	367	10	1	1	0	6	4	8	364	
Mississippi County (part).....	0	0	0	0	0	0	0	0	0	0	
Scott County (part).....	389	367	10	1	1	0	6	4	8	364	
Mineral Point town, Washington County.....	124	117	5	1	0	0	0	1	0	117	
Miramiguoa Park village, Franklin County.....	50	49	0	0	0	0	0	1	0	49	
Missouri City city, Clay County.....	116	108	3	2	0	0	0	3	2	106	
Moberly city, Randolph County.....	4,960	4,517	332	13	23	0	14	61	70	4,468	
Mokane city, Callaway County.....	73	71	0	0	0	0	0	2	0	71	
Moline Acres city, St. Louis County.....	942	97	831	5	0	0	1	8	10	95	
Monett city.....	3,405	3,097	20	25	31	4	185	43	421	2,889	
Barry County (part).....	2,214	1,986	17	18	25	2	137	29	313	1,832	
Lawrence County (part).....	1,191	1,111	3	7	6	2	48	14	108	1,057	
Monroe City city.....	1,036	946	72	4	3	1	2	8	9	941	
Marion County (part).....	191	186	2	2	1	0	0	0	0	186	
Monroe County (part).....	834	749	70	2	2	1	2	8	9	744	
Ralls County (part).....	11	11	0	0	0	0	0	0	0	11	
Montgomery City city, Montgomery County..	1,141	1,082	33	6	1	0	4	15	14	1,074	
Monticello village, Lewis County.....	42	40	0	1	0	0	0	1	1	40	
Montier CDP, Shannon County.....	37	35	0	2	0	0	0	0	0	35	
Montrose city, Henry County.....	192	188	2	0	0	0	0	2	1	188	
Mooresville village, Livingston County.....	42	42	0	0	0	0	0	0	0	42	
Morehouse city, New Madrid County.....	426	411	5	2	0	0	3	5	5	409	
Morley city, Scott County.....	284	271	3	1	0	0	0	9	4	267	
Morrison city, Gasconade County.....	52	52	0	0	0	0	0	0	1	51	
Morrisville town, Polk County.....	153	147	0	1	0	0	0	5	0	147	
Mosby city, Clay County.....	72	71	0	0	0	0	1	0	1	71	
Moscow Mills city, Lincoln County.....	873	825	25	1	1	0	5	16	15	816	
Mound City city, Holt County.....	514	503	1	7	2	0	0	1	2	501	
Moundville town, Vernon County.....	49	49	0	0	0	0	0	0	0	49	
Mountain Grove city.....	2,008	1,951	3	17	5	1	1	30	29	1,929	
Texas County (part).....	74	72	0	1	0	0	0	1	1	72	
Wright County (part).....	1,934	1,879	3	16	5	1	1	29	28	1,857	
Mountain View city, Howell County.....	1,151	1,128	0	7	3	0	4	9	13	1,120	
Mount Leonard town, Saline County.....	30	29	1	0	0	0	0	0	0	29	
Mount Moriah town, Harrison County.....	43	43	0	0	0	0	0	0	1	42	
Mount Vernon city, Lawrence County.....	1,810	1,739	8	24	10	0	4	25	17	1,728	
Murphy CDP, Jefferson County.....	3,542	3,431	23	18	14	2	14	40	58	3,394	
Napoleon city, Lafayette County.....	85	84	0	0	0	0	0	1	0	84	
Naylor city, Ripley County.....	270	255	1	3	0	0	0	11	2	254	
Neck City city, Jasper County.....	68	62	0	4	0	0	0	2	0	62	
Neelyville city, Butler County.....	181	144	29	2	0	0	0	6	0	144	
Nelson city, Saline County.....	78	71	6	1	0	0	0	0	0	71	
Neosho city, Newton County.....	4,457	3,980	41	69	28	57	192	90	301	3,882	
Nevada city, Vernon County.....	3,491	3,384	10	29	17	2	10	39	48	3,355	
Newark village, Knox County.....	47	41	2	1	0	0	0	3	0	41	
New Bloomfield city, Callaway County.....	256	240	6	0	1	0	0	9	0	240	
Newburg city, Phelps County.....	197	195	0	0	1	0	0	1	1	194	
New Cambria city, Macon County.....	84	83	0	0	1	0	0	0	1	82	

Table 14.

Occupied Housing Units (Households) by Race and Hispanic or Latino Origin of Householder: 2010—Con.

[For information on confidentiality protection, nonsampling error, and definitions, see Selected Appendixes at <www.census.gov/prod/cen2010/cph-1-a.pdf>]

State County Place	Total occupied housing units	Race of householder						Two or More Races	House- holder Hispanic or Latino (of any race)	House- holder White alone, not Hispanic or Latino
		One race								
		White	Black or African American	American Indian and Alaska Native	Asian	Native Hawaiian and Other Pacific Islander	Some Other Race			
PLACE—Con.										
New Florence city, Montgomery County.....	257	250	2	0	1	0	0	4	1	249
New Franklin city, Howard County.....	496	474	8	4	1	1	1	7	2	474
New Hampton city, Harrison County.....	123	119	0	3	0	0	0	1	1	119
New Haven city, Franklin County.....	818	788	8	4	1	0	10	7	11	786
New London city, Ralls County.....	417	383	31	0	1	0	0	2	3	380
New Madrid city, New Madrid County.....	1,276	957	296	4	4	0	0	15	9	953
New Melle city, St. Charles County.....	179	176	1	0	1	0	1	0	3	174
Newtonia town, Newton County.....	74	72	0	0	1	0	0	1	1	71
Newtown town, Sullivan County.....	74	68	0	1	0	0	3	2	5	66
Niangua city, Webster County.....	174	167	2	4	0	0	1	0	2	166
Nixa city, Christian County.....	7,264	6,980	58	44	39	5	47	91	172	6,872
Noel city, McDonald County.....	616	391	33	18	0	16	141	17	227	313
Norborne city, Carroll County.....	306	295	9	0	0	0	0	2	1	294
Normandy city, St. Louis County.....	1,942	429	1,340	5	120	0	13	35	20	427
North Kansas City city, Clay County.....	2,361	1,943	218	19	49	2	71	59	179	1,857
North Libourn village, New Madrid County...	22	3	19	0	0	0	0	0	0	3
Northmoor city, Platte County.....	134	133	1	0	0	0	0	0	0	133
Northwoods city, St. Louis County.....	1,651	59	1,567	2	3	0	1	19	4	59
Norwood city, Wright County.....	241	231	1	2	0	0	1	6	2	230
Norwood Court town, St. Louis County.....	530	23	498	1	1	0	1	6	2	22
Novelty village, Knox County.....	61	60	0	0	0	0	0	1	1	59
Novinger city, Adair County.....	206	206	0	0	0	0	0	0	0	206
Oak Grove city.....	2,791	2,687	24	20	14	2	15	29	63	2,645
Jackson County (part).....	2,756	2,654	24	19	14	2	15	28	62	2,613
Lafayette County (part).....	35	33	0	1	0	0	0	1	1	32
Oak Grove Village village, Franklin County...	216	213	0	1	1	0	0	1	1	212
Oakland city, St. Louis County.....	452	437	8	1	3	0	0	3	3	434
Oak Ridge town, Cape Girardeau County.....	90	86	1	1	0	0	0	2	0	86
Oaks village, Clay County.....	54	52	0	0	1	0	0	1	5	47
Oakview village, Clay County.....	156	140	2	3	1	0	5	5	7	138
Oakville CDP, St. Louis County.....	13,788	13,384	90	11	190	1	30	82	164	13,254
Oakwood village, Clay County.....	78	76	0	1	0	0	1	0	3	74
Oakwood Park village, Clay County.....	84	79	0	0	1	1	1	2	4	77
Odessa city, Lafayette County.....	2,077	1,984	33	7	5	0	8	40	28	1,968
O'Fallon city, St. Charles County.....	28,234	25,895	1,086	60	760	9	163	261	527	25,567
Old Appleton town, Cape Girardeau County.	27	27	0	0	0	0	0	0	0	27
Old Jamestown CDP, St. Louis County.....	7,088	3,299	3,599	9	82	2	24	73	68	3,269
Old Monroe city, Lincoln County.....	102	100	0	1	0	0	1	0	2	99
Olean town, Miller County.....	57	50	3	0	0	0	0	4	2	50
Olivette city, St. Louis County.....	3,068	2,005	733	2	260	1	29	38	69	1,972
Olympian Village city, Jefferson County.....	246	241	1	1	1	0	0	2	3	238
Oran city, Scott County.....	518	509	6	0	0	0	0	3	4	505
Oregon city, Holt County.....	356	353	0	2	0	0	0	1	0	353
Oronogo city, Jasper County.....	772	727	3	12	2	0	8	20	25	712
Orrick city, Ray County.....	319	312	1	1	0	0	0	5	5	309
Osage Beach city.....	2,038	1,947	17	10	21	3	23	17	50	1,923
Camden County (part).....	1,888	1,808	16	9	18	2	22	13	48	1,785
Miller County (part).....	150	139	1	1	3	1	1	4	2	138
Osborn city.....	192	188	0	0	0	0	1	3	4	187
Clinton County (part).....	21	18	0	0	0	0	1	2	3	17
DeKalb County (part).....	171	170	0	0	0	0	0	1	1	170
Osceola city, St. Clair County.....	394	380	1	3	0	0	0	10	3	377
Osgood village, Sullivan County.....	19	16	0	1	0	0	2	0	3	15
Otterville city, Cooper County.....	190	186	1	1	0	0	0	2	1	185
Overland city, St. Louis County.....	6,717	5,326	976	17	158	2	147	91	247	5,243
Owensville city, Gasconade County.....	1,081	1,063	0	1	4	0	1	12	10	1,054
Oxly CDP, Ripley County.....	85	82	0	3	0	0	0	0	1	81
Ozark city, Christian County.....	6,603	6,364	52	38	20	6	33	90	130	6,281
Ozora CDP, Ste. Genevieve County.....	77	75	0	1	0	0	0	1	0	75
Pacific city.....	2,368	2,268	45	11	10	1	13	20	40	2,244
Franklin County (part).....	2,363	2,263	45	11	10	1	13	20	40	2,239
St. Louis County (part).....	5	5	0	0	0	0	0	0	0	5
Pagedale city, St. Louis County.....	1,179	50	1,097	3	1	0	8	20	14	48
Palmyra city, Marion County.....	1,425	1,369	34	4	2	0	5	11	15	1,361
Paris city, Monroe County.....	528	499	27	0	0	0	1	1	4	497
Parkdale village, Jefferson County.....	73	71	1	0	1	0	0	0	0	71
Park Hills city, St. Francois County.....	3,551	3,417	57	20	5	3	4	45	31	3,397

Table 14.

Occupied Housing Units (Households) by Race and Hispanic or Latino Origin of Householder: 2010—Con.

[For information on confidentiality protection, nonsampling error, and definitions, see Selected Appendixes at <www.census.gov/prod/cen2010/cph-1-a.pdf>]

State County Place	Total occupied housing units	Race of householder						Two or More Races	House- holder Hispanic or Latino (of any race)	House- holder White alone, not Hispanic or Latino
		One race								
		White	Black or African American	American Indian and Alaska Native	Asian	Native Hawaiian and Other Pacific Islander	Some Other Race			
PLACE—Con.										
Parkville city, Platte County.....	1,974	1,833	75	3	36	1	5	21	45	1,797
Parkway village, Franklin County.....	193	185	4	0	2	0	1	1	1	185
Parma city, New Madrid County.....	283	191	88	0	0	0	1	3	3	190
Parnell city, Nodaway County.....	90	90	0	0	0	0	0	0	0	90
Pasadena Hills city, St. Louis County.....	433	127	292	3	3	0	0	8	3	127
Pasadena Park village, St. Louis County.....	221	89	126	0	2	0	1	3	1	89
Pascola village, Pemiscot County.....	48	46	0	0	0	0	1	1	1	46
Passaic town, Bates County.....	12	12	0	0	0	0	0	0	0	12
Pattonsburg city, Daviess County.....	99	98	0	0	0	0	0	1	0	98
Paynesville village, Pike County.....	34	28	6	0	0	0	0	0	0	28
Peaceful Village village, Jefferson County....	4	4	0	0	0	0	0	0	0	4
Peculiar city, Cass County.....	1,704	1,628	32	11	3	1	11	18	35	1,605
Pendleton village, Warren County.....	14	14	0	0	0	0	0	0	0	14
Penermon village, Stoddard County.....	33	3	29	0	0	0	0	1	0	3
Perry city, Ralls County.....	323	318	0	0	0	0	2	3	5	315
Perryville city, Perry County.....	3,288	3,166	14	14	32	3	26	33	55	3,143
Pevely city, Jefferson County.....	2,128	2,072	13	9	7	1	2	24	20	2,054
Phelps City CDP, Atchison County.....	10	10	0	0	0	0	0	0	0	10
Phillipsburg village, Laclede County.....	72	70	0	0	0	0	0	2	1	70
Pickering town, Nodaway County.....	70	70	0	0	0	0	0	0	0	70
Piedmont city, Wayne County.....	823	797	3	4	2	0	4	13	8	794
Pierce City city.....	538	524	0	2	1	0	7	4	15	516
Barry County (part).....	0	0	0	0	0	0	0	0	0	0
Lawrence County (part).....	538	524	0	2	1	0	7	4	15	516
Pierpont village, Boone County.....	32	31	0	0	0	0	0	1	0	31
Pilot Grove city, Cooper County.....	304	297	3	1	0	0	0	3	3	295
Pilot Knob city, Iron County.....	335	323	3	3	2	0	0	4	4	319
Pine Lawn city, St. Louis County.....	1,189	26	1,144	2	1	1	3	12	13	24
Pineville city, McDonald County.....	287	274	0	6	0	0	3	4	4	274
Pinhook village, Mississippi County.....	17	1	16	0	0	0	0	0	0	1
Plato village, Texas County.....	41	40	0	0	0	0	1	0	1	40
Platte City city, Platte County.....	1,975	1,782	96	7	31	5	26	28	73	1,743
Platte Woods city, Platte County.....	163	157	1	1	4	0	0	0	3	156
Plattsburg city, Clinton County.....	936	857	63	3	1	1	3	8	13	849
Pleasant Hill city.....	2,959	2,863	13	12	9	0	25	37	67	2,830
Cass County (part).....	2,957	2,861	13	12	9	0	25	37	66	2,829
Jackson County (part).....	2	2	0	0	0	0	0	0	1	1
Pleasant Hope city, Polk County.....	243	233	0	3	0	0	1	6	4	230
Pleasant Valley city, Clay County.....	1,195	1,111	48	5	2	7	10	12	39	1,085
Plevna CDP, Knox County.....	16	16	0	0	0	0	0	0	0	16
Pocahontas town, Cape Girardeau County...	44	44	0	0	0	0	0	0	0	44
Pollock village, Sullivan County.....	39	38	0	0	0	0	0	1	2	37
Polo city, Caldwell County.....	229	223	1	0	0	0	1	4	6	218
Pomona CDP, Howell County.....	206	202	0	2	0	0	1	1	3	200
Pontiac CDP, Ozark County.....	88	87	0	0	0	0	0	1	0	87
Poplar Bluff city, Butler County.....	7,181	6,300	631	45	45	2	39	119	104	6,245
Portage Des Sioux city, St. Charles County..	136	134	0	0	0	0	1	1	1	133
Portageville city.....	1,346	1,089	243	0	2	0	2	10	10	1,083
New Madrid County (part).....	1,346	1,089	243	0	2	0	2	10	10	1,083
Pemiscot County (part).....	0	0	0	0	0	0	0	0	0	0
Potosi city, Washington County.....	1,114	1,062	25	6	3	0	1	17	16	1,051
Powersville village, Putnam County.....	33	32	0	0	0	0	0	1	0	32
Prairie Home city, Cooper County.....	121	119	1	0	0	0	0	1	0	119
Prathersville village, Clay County.....	56	53	0	1	1	0	1	0	1	53
Preston village, Hickory County.....	104	103	1	0	0	0	0	0	0	103
Princeton city, Mercer County.....	525	518	2	1	1	0	2	1	4	516
Purcell city, Jasper County.....	142	137	0	1	0	0	0	4	1	136
Purdin city, Linn County.....	79	78	0	0	0	0	0	1	1	77
Purdy city, Barry County.....	399	349	0	5	4	0	30	11	66	318
Puxico city, Stoddard County.....	364	358	0	3	0	1	0	2	4	354
Queen City city, Schuyler County.....	256	254	0	1	0	0	0	1	2	252
Quitman town, Nodaway County.....	23	23	0	0	0	0	0	0	0	23
Quilin city, Butler County.....	202	194	0	2	0	0	1	5	2	193
Randolph village, Clay County.....	24	23	0	0	1	0	0	0	0	23
Ravanna CDP, Mercer County.....	41	41	0	0	0	0	0	0	0	41
Ravenwood town, Nodaway County.....	185	184	0	0	0	0	0	1	0	184
Raymondville town, Texas County.....	157	155	0	0	0	0	0	2	0	155
Raymore city, Cass County.....	7,001	6,333	484	22	40	3	29	90	140	6,230

Table 14.

Occupied Housing Units (Households) by Race and Hispanic or Latino Origin of Householder: 2010—Con.

[For information on confidentiality protection, nonsampling error, and definitions, see Selected Appendixes at <www.census.gov/prod/cen2010/cph-1-a.pdf>]

State County Place	Total occupied housing units	Race of householder						Two or More Races	House- holder Hispanic or Latino (of any race)	House- holder White alone, not Hispanic or Latino
		One race								
		White	Black or African American	American Indian and Alaska Native	Asian	Native Hawaiian and Other Pacific Islander	Some Other Race			
PLACE—Con.										
Raytown city, Jackson County.....	12,104	8,887	2,666	58	96	22	146	229	397	8,681
Rayville village, Ray County.....	68	66	0	0	0	0	0	2	0	66
Rea city, Andrew County.....	25	25	0	0	0	0	0	0	0	25
Redings Mill village, Newton County.....	64	63	0	0	0	0	0	1	1	62
Reeds town, Jasper County.....	35	33	0	2	0	0	0	0	0	33
Reeds Spring city, Stone County.....	374	359	1	6	2	0	1	5	5	355
Renick village, Randolph County.....	70	70	0	0	0	0	0	0	0	70
Rensselaer village, Ralls County.....	78	78	0	0	0	0	0	0	1	77
Republic city.....	5,516	5,330	32	25	22	0	31	76	89	5,281
Christian County (part).....	30	30	0	0	0	0	0	0	0	30
Greene County (part).....	5,486	5,300	32	25	22	0	31	76	89	5,251
Revere town, Clark County.....	36	34	0	0	1	0	0	1	1	34
Rhineland town, Montgomery County.....	60	60	0	0	0	0	0	0	1	59
Richards town, Vernon County.....	36	36	0	0	0	0	0	0	0	36
Rich Hill city, Bates County.....	567	547	1	4	0	0	2	13	5	545
Richland city.....	804	770	6	5	2	2	3	16	16	758
Camden County (part).....	48	48	0	0	0	0	0	0	0	48
Laclede County (part).....	53	48	0	1	0	1	1	2	2	47
Pulaski County (part).....	703	674	6	4	2	1	2	14	14	663
Richmond city, Ray County.....	2,430	2,305	79	12	6	0	5	23	31	2,286
Richmond Heights city, St. Louis County.....	4,244	3,542	466	10	159	2	10	55	78	3,478
Ridgely village, Platte County.....	38	38	0	0	0	0	0	0	0	38
Ridgeway city, Harrison County.....	197	196	0	0	1	0	0	0	1	195
Risco city, New Madrid County.....	149	147	1	0	0	0	0	1	0	147
Ritchey town, Newton County.....	32	32	0	0	0	0	0	0	0	32
River Bend village, Jackson County.....	5	5	0	0	0	0	0	0	0	5
Riverside city, Platte County.....	1,308	1,046	148	14	33	3	39	25	88	1,002
Riverview village, St. Louis County.....	1,125	391	716	3	2	0	2	11	6	390
Riverview Estates village, Cass County.....	28	27	0	0	0	0	0	1	0	27
Rives town, Dunklin County.....	30	30	0	0	0	0	0	0	0	30
Rocheport city, Boone County.....	121	113	4	2	0	0	0	2	2	111
Rockaway Beach city, Taney County.....	365	353	3	5	0	1	1	2	6	350
Rock Hill city, St. Louis County.....	2,064	1,546	426	4	47	0	11	30	39	1,519
Rock Port city, Atchison County.....	588	581	0	2	0	0	1	4	5	577
Rockville city, Bates County.....	72	69	1	0	1	0	0	1	0	69
Rogersville city.....	1,138	1,089	1	11	6	1	7	23	29	1,072
Greene County (part).....	105	100	1	0	0	1	2	1	3	99
Webster County (part).....	1,033	989	0	11	6	0	5	22	26	973
Rolla city, Phelps County.....	7,574	6,622	294	32	445	3	30	148	161	6,510
Roscoe village, St. Clair County.....	51	51	0	0	0	0	0	0	0	51
Rosebud city, Gasconade County.....	179	175	0	0	1	1	0	2	1	174
Rosendale city, Andrew County.....	50	50	0	0	0	0	0	0	0	50
Rothville village, Chariton County.....	37	36	0	0	0	0	0	1	1	35
Rush Hill village, Audrain County.....	60	59	0	0	0	0	0	1	1	59
Rushville town, Buchanan County.....	112	112	0	0	0	0	0	0	0	112
Russellville city, Cole County.....	323	318	2	1	0	0	1	1	1	318
Rutledge town, Scotland County.....	38	38	0	0	0	0	0	0	0	38
Saddlebrooke village.....	77	73	0	1	0	0	1	2	4	71
Christian County (part).....	66	63	0	1	0	0	1	1	3	62
Taney County (part).....	11	10	0	0	0	0	0	1	1	9
Saginaw village, Newton County.....	129	124	0	2	0	1	0	2	2	122
St. Ann city, St. Louis County.....	5,894	4,289	1,315	17	92	0	99	82	199	4,207
St. Charles city, St. Charles County.....	26,715	24,186	1,394	68	499	10	281	277	725	23,781
St. Clair city, Franklin County.....	1,908	1,861	17	7	1	1	3	18	15	1,850
St. Clement CDP, Pike County.....	30	28	0	0	0	0	0	2	0	28
St. Cloud village, Crawford County.....	18	17	0	1	0	0	0	0	1	17
Ste. Genevieve city, Ste. Genevieve County	1,824	1,776	12	9	13	0	2	12	10	1,770
St. Elizabeth village, Miller County.....	115	113	0	0	0	0	0	2	1	113
St. Francisville CDP, Clark County.....	70	69	0	0	1	0	0	0	0	69
St. George city, St. Louis County.....	673	659	1	1	6	0	2	4	8	651
St. James city, Phelps County.....	1,632	1,593	5	10	4	0	6	14	18	1,580
St. John city, St. Louis County.....	2,624	1,940	538	10	38	1	46	51	116	1,887
St. Joseph city, Buchanan County.....	29,727	27,264	1,285	121	216	35	387	419	1,130	26,625
St. Louis city.....	142,057	71,822	62,585	379	3,672	31	1,157	2,411	3,702	69,787
St. Martins city, Cole County.....	451	437	7	0	2	0	2	3	5	435
St. Mary city, Ste. Genevieve County.....	159	143	10	1	0	0	2	3	4	142
St. Paul city, St. Charles County.....	638	628	4	3	0	0	1	2	1	628

Table 14.

Occupied Housing Units (Households) by Race and Hispanic or Latino Origin of Householder: 2010—Con.

[For information on confidentiality protection, nonsampling error, and definitions, see Selected Appendixes at <www.census.gov/prod/cen2010/cph-1-a.pdf>]

State County Place	Total occupied housing units	Race of householder							Two or More Races	House- holder Hispanic or Latino (of any race)	House- holder White alone, not Hispanic or Latino
		One race									
		White	Black or African American	American Indian and Alaska Native	Asian	Native Hawaiian and Other Pacific Islander	Some Other Race				
PLACE—Con.											
St. Peters city, St. Charles County.....	20,861	19,522	715	33	307	5	107	172	351	19,295	
St. Robert city, Pulaski County.....	1,827	1,141	465	8	89	11	58	55	164	1,061	
St. Thomas town, Cole County.....	95	95	0	0	0	0	0	0	0	95	
Salem city, Dent County.....	2,152	2,080	9	20	4	0	5	34	23	2,065	
Salisbury city, Chariton County.....	698	672	20	5	0	0	0	1	1	671	
Sappington CDP, St. Louis County.....	3,520	3,369	49	2	62	0	8	30	46	3,338	
Sarcoxie city, Jasper County.....	526	506	2	7	1	1	1	8	4	503	
Savannah city, Andrew County.....	2,043	2,018	2	7	5	0	5	6	21	2,003	
Schell City city, Vernon County.....	115	113	0	0	0	0	0	2	2	111	
Scotsdale town, Jefferson County.....	81	80	0	0	0	0	0	1	1	79	
Scott City city.....	1,794	1,761	6	6	3	0	7	11	15	1,753	
Cape Girardeau County (part).....	0	0	0	0	0	0	0	0	0	0	
Scott County (part).....	1,794	1,761	6	6	3	0	7	11	15	1,753	
Sedalia city, Pettis County.....	8,850	7,934	424	57	43	7	261	124	460	7,770	
Sedgewickville village, Bollinger County.....	61	61	0	0	0	0	0	0	0	61	
Seligman city, Barry County.....	320	304	0	6	1	0	3	6	5	302	
Senath city, Dunklin County.....	661	561	7	1	0	0	86	6	113	535	
Seneca city, Newton County.....	877	771	3	57	2	1	1	42	7	767	
Seymour city, Webster County.....	746	723	2	5	1	0	4	11	11	719	
Shelbina city, Shelby County.....	717	710	3	1	1	0	0	2	4	706	
Shelbyville city, Shelby County.....	240	237	2	0	0	0	0	1	1	237	
Sheldon city, Vernon County.....	208	200	1	0	0	0	1	6	8	193	
Shell Knob CDP.....	661	647	0	6	0	0	1	7	7	643	
Barry County (part).....	523	515	0	3	0	0	1	4	5	513	
Stone County (part).....	138	132	0	3	0	0	0	3	2	130	
Sheridan town, Worth County.....	98	96	0	0	1	0	0	1	1	95	
Shoal Creek Drive village, Newton County...	141	135	1	2	1	0	1	1	7	130	
Shoal Creek Estates village, Newton County	35	34	0	0	0	0	0	1	1	34	
Shrewsbury city, St. Louis County.....	3,218	2,956	116	2	113	1	8	22	48	2,920	
Sibley village, Jackson County.....	129	126	0	1	0	0	0	2	2	124	
Sikeston city.....	6,749	5,012	1,581	11	42	1	36	66	88	4,977	
New Madrid County (part).....	720	583	112	1	14	0	4	6	12	579	
Scott County (part).....	6,029	4,429	1,469	10	28	1	32	60	76	4,398	
Silex village, Lincoln County.....	57	57	0	0	0	0	0	0	0	57	
Silver Creek village, Newton County.....	249	240	0	5	0	0	2	2	3	238	
Skidmore city, Nodaway County.....	122	121	0	1	0	0	0	0	0	121	
Slater city, Saline County.....	785	702	62	1	1	0	5	14	16	694	
Smithton city, Pettis County.....	206	201	1	0	0	0	2	2	2	201	
Smithville city.....	3,115	3,013	16	14	16	1	9	46	53	2,975	
Clay County (part).....	3,115	3,013	16	14	16	1	9	46	53	2,975	
Platte County (part).....	0	0	0	0	0	0	0	0	0	0	
South Fork CDP, Howell County.....	90	89	0	0	0	0	1	0	1	89	
South Gifford village, Macon County.....	19	18	0	0	0	0	0	1	0	18	
South Gorin town, Scotland County.....	44	44	0	0	0	0	0	0	0	44	
South Greenfield village, Dade County.....	40	39	0	1	0	0	0	0	0	39	
South Lineville town, Mercer County.....	13	13	0	0	0	0	0	0	0	13	
Southwest City town, McDonald County.....	319	219	0	13	0	5	74	8	114	184	
Spanish Lake CDP, St. Louis County.....	7,730	1,877	5,674	13	28	4	12	122	57	1,859	
Sparta city, Christian County.....	696	679	1	3	1	0	3	9	8	675	
Spickard city, Grundy County.....	112	110	0	0	0	0	1	1	1	110	
Spokane CDP, Christian County.....	56	56	0	0	0	0	0	0	1	55	
Springfield city.....	69,754	63,968	2,199	504	1,055	74	553	1,401	1,662	63,087	
Christian County (part).....	1	1	0	0	0	0	0	0	0	1	
Greene County (part).....	69,753	63,967	2,199	504	1,055	74	553	1,401	1,662	63,086	
Stanberry city, Gentry County.....	477	473	0	1	0	0	1	2	3	471	
Stark City town, Newton County.....	60	57	0	0	0	0	1	2	1	56	
Steele city, Pemiscot County.....	838	683	141	3	2	0	7	2	9	681	
Steelville city, Crawford County.....	638	621	3	6	2	0	0	6	5	617	
Stella town, Newton County.....	65	61	0	2	2	0	0	0	1	61	
Stewartsville city, DeKalb County.....	298	291	1	0	0	0	2	4	4	290	
Stockton city, Cedar County.....	774	755	0	4	2	0	1	12	12	746	
Stotesbury town, Vernon County.....	7	7	0	0	0	0	0	0	0	7	
Stotts City city, Lawrence County.....	84	77	0	1	0	0	1	5	5	74	

Table 14.

Occupied Housing Units (Households) by Race and Hispanic or Latino Origin of Householder: 2010—Con.

[For information on confidentiality protection, nonsampling error, and definitions, see Selected Appendixes at <www.census.gov/prod/cen2010/cph-1-a.pdf>]

State County Place	Total occupied housing units	Race of householder							Two or More Races	House- holder Hispanic or Latino (of any race)	House- holder White alone, not Hispanic or Latino
		One race									
		White	Black or African American	American Indian and Alaska Native	Asian	Native Hawaiian and Other Pacific Islander	Some Other Race				
PLACE—Con.											
Stoutland city.....	93	93	0	0	0	0	0	0	2	91	
Camden County (part).....	74	74	0	0	0	0	0	0	2	72	
Laclede County (part).....	19	19	0	0	0	0	0	0	0	19	
Stoutsville village, Monroe County.....	16	15	0	0	0	0	0	1	0	15	
Stover city, Morgan County.....	453	443	0	2	0	1	3	4	6	440	
Strafford city, Greene County.....	867	843	3	6	2	0	1	12	10	835	
Strasburg city, Cass County.....	54	54	0	0	0	0	0	0	0	54	
Sturgeon city, Boone County.....	361	351	1	3	2	0	1	3	1	351	
Sugar Creek city.....	1,420	1,333	27	8	5	5	23	19	70	1,291	
Clay County (part).....	0	0	0	0	0	0	0	0	0	0	
Jackson County (part).....	1,420	1,333	27	8	5	5	23	19	70	1,291	
Sullivan city.....	2,829	2,774	4	13	8	0	10	20	37	2,751	
Crawford County (part).....	574	564	0	2	3	0	2	3	8	558	
Franklin County (part).....	2,255	2,210	4	11	5	0	8	17	29	2,193	
Summersville city.....	232	223	0	3	0	0	0	6	1	222	
Shannon County (part).....	34	34	0	0	0	0	0	0	0	34	
Texas County (part).....	198	189	0	3	0	0	0	6	1	188	
Sumner town, Chariton County.....	52	52	0	0	0	0	0	0	0	52	
Sundown CDP, Ozark County.....	26	25	0	0	0	0	1	0	1	25	
Sunrise Beach village.....	207	202	1	2	0	0	0	2	1	202	
Camden County (part).....	172	169	1	1	0	0	0	1	0	169	
Morgan County (part).....	35	33	0	1	0	0	0	1	1	33	
Sunset Hills city, St. Louis County.....	3,424	3,288	40	10	57	0	6	23	48	3,251	
Sweet Springs city, Saline County.....	575	554	7	3	1	0	2	8	5	553	
Sycamore Hills village, St. Louis County.....	282	251	25	0	2	0	2	2	8	244	
Syracuse city, Morgan County.....	68	67	0	0	0	0	0	1	1	67	
Tallapoosa city, New Madrid County.....	68	65	0	2	0	0	0	1	2	63	
Taneyville village, Taney County.....	149	145	0	0	0	0	1	3	2	144	
Taos city, Cole County.....	331	328	0	0	1	0	0	2	2	326	
Tarkio city, Atchison County.....	703	691	7	3	1	0	0	1	6	686	
Tarrants village, Pike County.....	12	12	0	0	0	0	0	0	0	12	
Terre du Lac CDP, St. Francois County.....	954	940	1	3	1	0	2	7	11	932	
Thayer city, Oregon County.....	955	926	0	6	0	0	3	20	12	917	
Theodosia village, Ozark County.....	122	120	0	0	0	0	0	2	0	120	
Thomasville CDP, Oregon County.....	32	32	0	0	0	0	0	0	1	31	
Three Creeks village, Warren County.....	3	3	0	0	0	0	0	0	0	3	
Tightwad village, Henry County.....	31	31	0	0	0	0	0	0	0	31	
Tina village, Carroll County.....	60	60	0	0	0	0	0	0	0	60	
Tindall town, Grundy County.....	32	32	0	0	0	0	0	0	0	32	
Tipton city, Moniteau County.....	876	854	7	0	5	0	2	8	8	850	
Town and Country city, St. Louis County.....	3,591	3,191	73	7	277	0	8	35	45	3,153	
Tracy city, Platte County.....	81	80	0	0	0	0	0	1	2	78	
Trenton city, Grundy County.....	2,559	2,491	6	9	9	1	15	28	39	2,471	
Trimble city, Clinton County.....	269	266	1	0	0	0	1	1	2	265	
Triplett city, Chariton County.....	21	19	2	0	0	0	0	0	0	19	
Troy city, Lincoln County.....	3,843	3,616	109	18	19	2	25	54	79	3,573	
Truesdale city, Warren County.....	270	239	18	4	2	1	2	4	4	237	
Truxton village, Lincoln County.....	32	32	0	0	0	0	0	0	0	32	
Turney village, Clinton County.....	64	63	0	1	0	0	0	0	1	62	
Tuscumbia town, Miller County.....	55	54	0	1	0	0	0	0	1	53	
Twin Oaks village, St. Louis County.....	177	172	1	0	1	0	1	2	2	171	
Umber View Heights village, Cedar County..	25	25	0	0	0	0	0	0	0	25	
Union city, Franklin County.....	3,902	3,788	37	21	13	1	11	31	38	3,763	
Union Star town, DeKalb County.....	175	172	0	0	1	0	0	2	0	172	
Unionville city, Putnam County.....	844	824	0	3	6	0	1	10	5	822	
Unity Village village, Jackson County.....	65	53	6	0	2	0	0	4	4	50	
University City city, St. Louis County.....	16,154	8,867	6,116	38	753	3	89	288	339	8,663	
Uplands Park village, St. Louis County.....	168	4	162	1	0	0	1	0	2	4	
Urbana city, Dallas County.....	163	160	0	1	0	0	0	2	0	160	
Urich city, Henry County.....	216	211	1	1	0	0	1	2	2	210	
Utica village, Livingston County.....	106	104	0	1	0	0	0	1	1	103	
Valley Park city, St. Louis County.....	2,974	2,648	99	10	147	0	38	32	82	2,609	
Van Buren town, Carter County.....	362	350	0	4	0	0	3	5	7	349	
Vandalia city.....	1,105	982	105	3	5	0	2	8	6	982	
Audrain County (part).....	1,105	982	105	3	5	0	2	8	6	982	
Ralls County (part).....	0	0	0	0	0	0	0	0	0	0	

Table 14.

Occupied Housing Units (Households) by Race and Hispanic or Latino Origin of Householder: 2010—Con.

[For information on confidentiality protection, nonsampling error, and definitions, see Selected Appendixes at <www.census.gov/prod/cen2010/cph-1-a.pdf>]

State County Place	Total occupied housing units	Race of householder						Two or More Races	House- holder Hispanic or Latino (of any race)	House- holder White alone, not Hispanic or Latino
		One race								
		White	Black or African American	American Indian and Alaska Native	Asian	Native Hawaiian and Other Pacific Islander	Some Other Race			
PLACE—Con.										
Vandiver village, Audrain County.....	29	29	0	0	0	0	0	0	0	29
Vanduser village, Scott County.....	94	92	1	0	0	0	0	1	0	92
Velda City city, St. Louis County.....	578	16	550	0	1	0	1	10	2	16
Velda Village Hills village, St. Louis County..	427	6	418	0	0	0	0	3	0	6
Verona town, Lawrence County.....	206	159	0	3	0	0	38	6	63	135
Versailles city, Morgan County.....	1,034	977	26	11	2	0	2	16	11	970
Viburnum city, Iron County.....	278	270	3	2	0	0	1	2	2	269
Vienna city, Maries County.....	264	260	1	1	0	0	0	2	1	259
Village of Four Seasons village, Camden County.....	966	952	6	6	0	0	0	2	5	947
Villa Ridge CDP, Franklin County.....	948	930	8	2	2	0	1	5	8	923
Vinita Park city, St. Louis County.....	761	250	482	4	2	0	10	13	21	239
Vinita Terrace village, St. Louis County.....	108	28	75	0	0	0	0	5	2	26
Vista village, St. Clair County.....	22	22	0	0	0	0	0	0	0	22
Waco city, Jasper County.....	34	31	0	0	0	0	0	3	0	31
Walker city, Vernon County.....	113	109	0	2	0	0	0	2	1	108
Walnut Grove city, Greene County.....	274	268	0	4	0	0	0	2	2	266
Wardell town, Pemiscot County.....	172	163	6	1	0	0	0	2	0	163
Wardsville village, Cole County.....	516	510	1	0	1	1	0	3	3	507
Warrensburg city, Johnson County.....	6,803	5,950	449	40	165	12	44	143	161	5,857
Warrenton city, Warren County.....	2,927	2,815	44	18	15	0	14	21	51	2,784
Warsaw city, Benton County.....	914	890	6	8	1	1	3	5	18	876
Warson Woods city, St. Louis County.....	760	748	3	0	6	0	1	2	4	745
Washburn city, Barry County.....	178	167	0	2	0	1	0	8	3	165
Washington city, Franklin County.....	5,863	5,733	39	11	18	1	26	35	81	5,680
Wasola CDP, Ozark County.....	49	46	0	0	0	0	0	3	0	46
Watson village, Atchison County.....	40	40	0	0	0	0	0	0	0	40
Waverly city, Lafayette County.....	317	308	2	0	0	0	5	2	11	303
Wayland city, Clark County.....	233	229	0	0	0	0	1	3	2	228
Waynesville city, Pulaski County.....	1,894	1,451	253	21	54	10	39	66	110	1,394
Weatherby town, DeKalb County.....	41	41	0	0	0	0	0	0	0	41
Weatherby Lake city, Platte County.....	699	676	5	2	6	0	3	7	13	666
Weaubleau city, Hickory County.....	190	186	1	1	0	0	0	2	0	186
Webb City city, Jasper County.....	4,230	3,944	48	55	37	2	61	83	137	3,883
Webster Groves city, St. Louis County.....	9,156	8,408	549	11	99	1	12	76	85	8,337
Weingarten CDP, Ste. Genevieve County....	52	52	0	0	0	0	0	0	0	52
Weldon Spring city, St. Charles County.....	2,050	1,978	27	0	28	0	3	14	11	1,971
Weldon Spring Heights town, St. Charles County.....	35	34	0	0	0	0	1	0	1	34
Wellington city, Lafayette County.....	322	315	2	0	0	0	2	3	7	310
Wellston city, St. Louis County.....	785	30	742	2	1	0	1	9	5	29
Wellsville city, Montgomery County.....	446	428	12	4	0	0	1	1	3	427
Wentworth village, Newton County.....	54	52	1	1	0	0	0	0	0	52
Wentzville city, St. Charles County.....	9,767	8,943	579	26	91	1	50	77	164	8,833
West Alton city, St. Charles County.....	203	202	1	0	0	0	0	0	2	200
Westboro city, Atchison County.....	56	56	0	0	0	0	0	0	0	56
West Line village, Cass County.....	37	37	0	0	0	0	0	0	0	37
Weston city, Platte County.....	702	690	3	1	1	0	2	5	13	682
Westphalia city, Osage County.....	166	164	0	0	2	0	0	0	1	163
West Plains city, Howell County.....	5,001	4,834	31	26	23	3	21	63	68	4,792
West Sullivan town, Crawford County.....	41	41	0	0	0	0	0	0	0	41
Westwood village, St. Louis County.....	120	113	2	0	3	0	0	2	1	112
Wheatland city, Hickory County.....	185	181	1	0	0	1	0	2	1	180
Wheaton city, Barry County.....	274	253	1	3	2	0	10	5	12	251
Wheeling city, Livingston County.....	107	106	0	1	0	0	0	0	1	106
Whiteman AFB CDP, Johnson County.....	625	525	49	5	11	5	13	17	51	488
Whiteside village, Lincoln County.....	29	29	0	0	0	0	0	0	0	29
Whitewater town, Cape Girardeau County....	46	46	0	0	0	0	0	0	0	46
Wilbur Park village, St. Louis County.....	203	198	0	0	3	0	0	2	1	197
Wildwood city, St. Louis County.....	12,112	11,346	204	24	408	2	33	95	196	11,192
Willard city, Greene County.....	1,901	1,851	16	8	1	1	5	19	23	1,835
Williamsville city, Wayne County.....	148	145	0	1	0	0	0	2	2	143
Willow Springs city, Howell County.....	925	892	0	7	3	0	6	17	13	885
Wilson City village, Mississippi County.....	56	1	55	0	0	0	0	0	0	1
Winchester city, St. Louis County.....	596	568	6	3	7	0	6	6	17	557
Windsor city.....	1,193	1,163	1	12	3	1	2	11	12	1,155
Henry County (part).....	1,156	1,127	1	12	2	1	2	11	12	1,119
Pettis County (part).....	37	36	0	0	1	0	0	0	0	36

Table 14.

Occupied Housing Units (Households) by Race and Hispanic or Latino Origin of Householder: 2010—Con.

[For information on confidentiality protection, nonsampling error, and definitions, see Selected Appendixes at <www.census.gov/prod/cen2010/cph-1-a.pdf>]

State County Place	Total occupied housing units	Race of householder							Two or More Races	House- holder Hispanic or Latino (of any race)	House- holder White alone, not Hispanic or Latino
		One race									
		White	Black or African American	American Indian and Alaska Native	Asian	Native Hawaiian and Other Pacific Islander	Some Other Race				
PLACE—Con.											
Windsor Place village, Cooper County.....	113	111	1	0	1	0	0	0	0	111	
Winfield city, Lincoln County.....	525	515	1	0	1	0	5	3	4	513	
Winigan CDP, Sullivan County.....	17	17	0	0	0	0	0	0	0	17	
Winona city, Shannon County.....	529	515	0	5	0	0	0	9	3	512	
Winston village, Daviess County.....	95	92	1	0	0	0	1	1	1	92	
Wood Heights city, Ray County.....	257	249	5	0	0	0	0	3	4	247	
Woodson Terrace city, St. Louis County.....	1,603	1,220	284	4	21	1	49	24	90	1,188	
Wooldridge village, Cooper County.....	32	31	0	1	0	0	0	0	2	29	
Worth village, Worth County.....	23	21	1	1	0	0	0	0	0	21	
Wortham CDP, St. Francois County.....	103	101	1	0	0	0	0	1	3	98	
Worthington village, Putnam County.....	33	33	0	0	0	0	0	0	0	33	
Wright City city, Warren County.....	1,178	1,053	78	2	4	1	25	15	52	1,031	
Wyaconda city, Clark County.....	108	108	0	0	0	0	0	0	0	108	
Wyatt city, Mississippi County.....	135	118	15	0	0	0	0	2	0	118	
Zalma village, Bollinger County.....	54	54	0	0	0	0	0	0	1	53	

Table 15.

Land Area and Population Density: 2010

[For information on confidentiality protection, nonsampling error, and definitions, see Selected Appendixes at <www.census.gov/prod/cen2010/cph-1-a.pdf>]

State County County Subdivision Place	Land area in square miles	Total population		State County County Subdivision Place	Land area in square miles	Total population	
		Number	Average per square mile			Number	Average per square mile
Missouri.....	68,741.52	5,988,927	87.1	Barry County.....	778.25	35,597	45.7
Adair County.....	567.32	25,607	45.1	Ash township.....	41.28	948	23.0
Benton township.....	79.24	19,700	248.6	Butterfield township.....	14.48	973	67.2
Kirksville city.....	14.39	17,505	1,216.8	Butterfield village.....	0.46	470	1,014.2
Clay township.....	79.58	626	7.9	Capps Creek township.....	29.15	630	21.6
Liberty township.....	52.95	324	6.1	Monett city (part).....	0.34	4	11.7
Morrow township.....	53.37	431	8.1	Pierce City city (part).....	0.01	0	0.0
Nineveh township.....	54.28	1,289	23.7	Corsicana township.....	17.02	418	24.6
Novinger city.....	0.79	456	579.4	Crane Creek township.....	28.16	938	33.3
Pettis township.....	56.25	795	14.1	Exeter township.....	23.37	1,628	69.6
Millard village.....	0.12	89	739.0	Exeter city.....	0.79	772	977.0
Polk township.....	29.29	639	21.8	Flat Creek township.....	53.29	5,997	112.5
Greentop city (part).....	0.07	85	1,248.7	Cassville city.....	3.22	3,266	1,013.6
Salt River township.....	56.15	1,043	18.6	Jenkins township.....	28.12	398	14.2
Brashear city.....	0.35	273	779.4	Kings Prairie township.....	28.77	971	33.7
Walnut township.....	52.08	257	4.9	Monett city (part).....	0.81	13	16.0
Wilson township.....	54.14	503	9.3	Liberty township.....	45.08	1,165	25.8
Gibbs village.....	0.25	107	432.2	McDonald township.....	38.06	853	22.4
Andrew County.....	432.70	17,291	40.0	McDowell township.....	23.78	288	12.1
Benton township.....	49.61	1,020	20.6	Mineral township.....	60.52	861	14.2
Bolckow city.....	0.32	187	575.5	Monett township.....	16.07	6,457	401.7
Rosendale city.....	0.29	143	496.3	Monett city (part).....	4.59	5,731	1,248.3
Clay township.....	45.27	259	5.7	Mountain township.....	34.79	306	8.8
Empire township.....	42.32	423	10.0	Ozark township.....	26.31	955	36.3
Jackson township.....	34.65	620	17.9	Pioneer township.....	9.02	193	21.4
Fillmore city.....	0.14	184	1,321.1	Pleasant Ridge township.....	19.33	486	25.1
Jefferson township.....	32.34	4,646	143.7	Purdy township.....	23.53	1,972	83.8
Country Club village.....	3.91	2,449	626.6	Purdy city.....	0.65	1,098	1,702.0
Lincoln township.....	43.79	1,184	27.0	Roaring River township.....	68.58	1,333	19.4
Amazonia village.....	0.37	312	848.2	Chain-O-Lakes village.....	0.08	126	1,506.0
Monroe township.....	33.67	793	23.5	Eagle Rock CDP.....	2.26	199	88.1
Cosby village.....	0.09	124	1,321.6	Shell Knob township.....	36.95	1,177	31.9
Nodaway township.....	39.01	6,738	172.7	Shell Knob CDP (part).....	5.67	545	96.2
Savannah city.....	3.14	5,057	1,611.0	Sugar Creek township.....	39.98	1,851	46.3
Platte township.....	56.63	426	7.5	Seligman city.....	1.25	851	682.8
Rea city.....	0.12	50	417.2	Washburn township.....	28.59	1,168	40.9
Rochester township.....	55.40	1,182	21.3	Washburn city.....	0.89	435	486.3
Atchison County.....	547.30	5,685	10.4	Wheaton township.....	14.56	1,133	77.8
Benton township.....	19.28	23	1.2	Wheaton city.....	0.51	696	1,369.6
Buchanan township.....	41.25	83	2.0	White River township.....	29.43	2,498	84.9
Clark township.....	75.05	895	11.9	Arrow Point village.....	0.19	86	449.2
Fairfax city.....	0.47	638	1,370.6	Emerald Beach village.....	0.72	228	318.4
Clay township.....	42.01	1,798	42.8	Golden CDP.....	5.33	280	52.5
Rock Port city (part).....	2.53	1,317	520.0	Shell Knob CDP (part).....	1.55	501	323.5
Colfax township.....	41.96	65	1.5	Barton County.....	591.92	12,402	21.0
Dale township.....	81.60	231	2.8	Barton City township.....	36.62	250	6.8
Lincoln township.....	82.87	378	4.6	Central township.....	54.20	561	10.4
Blanchard CDP.....	0.53	22	41.5	City township.....	5.12	4,532	885.8
Westboro city.....	0.25	141	556.9	Lamar city.....	5.12	4,532	885.8
Nishnabotna township.....	28.22	155	5.5	Doylestown township.....	35.98	231	6.4
Watson village.....	0.11	100	921.2	Golden City township.....	40.26	1,097	27.2
Polk township.....	62.32	226	3.6	Golden City city.....	1.03	765	739.4
Tarkio township.....	47.90	1,752	36.6	Lamar township.....	62.91	1,490	23.7
Tarkio city.....	1.39	1,583	1,141.6	Lamar Heights city.....	0.78	178	227.2
Templeton township.....	24.84	79	3.2	Leroy township.....	39.94	223	5.6
Phelps City CDP.....	0.49	24	48.7	Liberal city (part).....	0.05	25	553.9
Rock Port city (part).....	0.24	1	4.2	Milford township.....	29.93	272	9.1
Audrain County.....	692.23	25,529	36.9	Milford village.....	0.04	26	622.3
Cuivre township.....	111.86	5,125	45.8	Nashville township.....	48.29	390	8.1
Farber city.....	0.29	322	1,128.4	Newport township.....	30.22	337	11.2
Vandalia city (part).....	2.22	3,899	1,754.1	Northfork township.....	32.86	263	8.0
Linn township.....	75.27	615	8.2	Ozark township.....	38.19	1,078	28.2
Laddonia city (part).....	0.03	7	277.4	Burgess town.....	0.07	57	771.6
Rush Hill village.....	0.18	151	841.2	Liberal city (part).....	0.79	734	933.7
Loutre township.....	55.88	824	14.7	Richland township.....	50.27	529	10.5
Benton City village.....	0.10	104	1,001.9	South West township.....	51.24	642	12.5
Martinsburg town.....	0.27	304	1,138.1	Mindenmines city.....	3.65	365	100.1
Prairie township.....	78.69	932	11.8	Union township.....	35.90	507	14.1
Laddonia city (part).....	0.63	506	804.5	Irwin CDP.....	0.30	69	232.9
Saling township.....	78.35	1,472	18.8	Bates County.....	836.69	17,049	20.4
Salt River township.....	110.79	9,497	85.7	Charlotte township.....	35.66	357	10.0
Mexico city (part).....	4.80	6,944	1,446.6	Deepwater township.....	35.82	307	8.6
South Fork township.....	45.47	5,431	119.4	Deer Creek township.....	31.39	2,349	74.8
Mexico city (part).....	7.20	4,599	638.4	Adrian city (part).....	1.26	1,412	1,123.8
Vandiver village.....	0.30	71	235.3	East Boone township.....	31.74	538	17.0
Wilson township.....	135.93	1,633	12.0	Elkhart township.....	35.39	299	8.4
Centralia city (part).....	0.01	0	0.0	Grand River township.....	24.85	312	12.6
				Homer township.....	34.29	447	13.0
				Amoret city.....	0.21	190	888.7

Table 15.

Land Area and Population Density: 2010—Con.

[For information on confidentiality protection, nonsampling error, and definitions, see Selected Appendixes at <www.census.gov/prod/cen2010/cph-1-a.pdf>]

State County County Subdivision Place	Land area in square miles	Total population		State County County Subdivision Place	Land area in square miles	Total population	
		Number	Average per square mile			Number	Average per square mile
Bates County—Con.				Boone County—Con.			
Howard township.....	36.28	554	15.3	Rock Bridge township—Con.			
Hume town.....	0.66	336	507.7	Pierpont village (part).....	0.13	42	331.7
Hudson township.....	45.42	252	5.5	Rocky Fork township.....	110.17	8,397	76.2
Lone Oak township.....	34.40	281	8.2	Columbia city (part).....	0.69	174	253.5
Mingo township.....	25.75	237	9.2	Hallsville city.....	1.33	1,491	1,123.6
Mound township.....	35.99	841	23.4	Three Creeks township.....	92.84	5,133	55.3
Adrian city (part).....	0.83	265	317.4	Ashland city (part).....	3.24	1,956	603.1
Passaic town.....	0.07	34	479.2	Columbia city (part).....	0.14	0	0.0
Mount Pleasant township.....	35.62	5,079	142.6	Pierpont village (part).....	0.12	34	279.0
Butler city.....	4.07	4,219	1,037.4				
New Home township.....	43.58	245	5.6	Buchanan County.....	408.03	89,201	218.6
Osage township.....	42.37	1,795	42.4	Agency township.....	16.14	1,213	75.1
Rich Hill city.....	1.37	1,396	1,022.0	Agency village (part).....	3.10	621	200.3
Pleasant Gap township.....	45.44	232	5.1	Bloomington township.....	35.36	674	19.1
Prairie town.....	23.93	137	5.7	De Kalb town.....	0.25	220	872.7
Rockville township.....	24.13	260	10.8	Center township.....	35.89	3,049	84.9
Rockville city.....	0.33	166	504.0	Agency village (part).....	1.15	63	54.7
Shawnee township.....	35.63	271	7.6	St. Joseph city (part).....	1.06	820	774.3
Spruce township.....	36.06	330	9.2	Crawford township.....	35.20	914	26.0
Summit township.....	35.73	312	8.7	Jackson township.....	21.71	547	25.2
Walnut township.....	44.56	394	8.8	Dearborn city (part).....	0.07	0	0.0
Foster village.....	0.49	117	240.1	Lake township.....	9.52	35	3.7
West Boone township.....	29.91	715	23.9	Marion township.....	47.76	1,178	24.7
Drexel city (part).....	0.15	109	705.1	Easton city.....	0.58	234	405.0
Merwin village.....	0.15	58	394.6	Platte township.....	30.54	502	16.4
West Point township.....	32.76	505	15.4	Gower city (part).....	0.08	44	558.4
Amsterdam city.....	0.57	242	423.7	Rush township.....	26.32	892	33.9
				Lewis and Clark Village town.....	0.62	132	212.9
Benton County.....	704.06	19,056	27.1	Rushville town.....	0.25	303	1,192.5
Alexander township.....	59.55	527	8.9	Tremont township.....	36.29	649	17.9
Cole township.....	85.89	2,070	24.1	Washington township.....	80.02	78,865	985.6
Fristoe township.....	80.48	2,450	30.4	St. Joseph city (part).....	42.84	75,959	1,773.0
North Lindsey township.....	57.85	1,765	30.5	Wayne township.....	33.26	683	20.5
South Lindsey township.....	9.09	2,822	310.3	St. Joseph city (part).....	0.09	1	10.8
Warsaw city.....	2.41	2,127	882.3				
Tom township.....	35.66	2,232	62.6	Butler County.....	694.67	42,794	61.6
Union township.....	121.22	1,523	12.6	Ash Hill township.....	130.22	3,349	25.7
Climax Springs village (part).....	0.01	5	536.5	Fisk city.....	0.32	342	1,056.5
White township.....	114.55	2,488	21.7	Quilin city.....	0.45	458	1,016.2
Ionia town (part).....	0.14	87	611.0	Beaver Dam township.....	75.69	4,473	59.1
Lincoln city.....	0.95	1,190	1,253.6	Fairdealing CDP (part).....	1.48	185	124.8
Williams township.....	139.77	3,179	22.7	Harvill CDP.....	1.76	106	60.1
Cole Camp city.....	1.30	1,121	860.1	Black River township.....	50.97	1,665	32.7
				Cane Creek township.....	42.79	468	10.9
Bollinger County.....	617.91	12,363	20.0	Coon Island township.....	37.90	187	4.9
Crooked Creek township.....	84.59	1,234	14.6	Epps township.....	53.56	3,171	59.2
Filmore township.....	60.51	488	8.1	Gillis Bluff township.....	54.34	683	12.6
Liberty township.....	91.33	1,371	15.0	Neely township.....	59.74	1,126	18.8
Lorance township.....	103.78	4,366	42.1	Neelyville city.....	1.15	483	420.1
Glen Allen town.....	0.06	85	1,479.2	Poplar Bluff township.....	138.16	25,878	187.3
Marble Hill city.....	1.64	1,477	901.9	Poplar Bluff city.....	12.90	17,023	1,319.1
Scopus township.....	62.45	1,518	24.3	St. Francois township.....	51.31	1,794	35.0
Union township.....	56.94	1,058	18.6				
Wayne township.....	106.68	1,299	12.2	Caldwell County.....	426.39	9,424	22.1
Zalma village.....	0.18	122	688.6	Breckenridge township.....	35.19	547	15.5
Whitewater township.....	51.63	1,029	19.9	Breckenridge city.....	0.55	383	697.0
Sedgewickville village.....	0.64	173	270.1	Davis township.....	35.41	1,219	34.4
				Braymer city.....	0.59	878	1,485.3
Boone County.....	685.41	162,642	237.3	Fairview township.....	35.52	159	4.5
Bourbon township.....	81.35	2,729	33.5	Gomer township.....	35.99	340	9.4
Clark city (part).....	0.00	0	0.0	Grant township.....	35.87	1,439	40.1
Sturgeon city.....	0.78	872	1,117.6	Polo city.....	0.62	575	934.0
Cedar township.....	57.54	4,190	72.8	Hamilton township.....	34.44	2,382	69.2
Ashland city (part).....	1.54	1,751	1,134.8	Hamilton city.....	1.40	1,809	1,289.2
Hartsburg town.....	0.21	103	484.1	Kidder township.....	35.81	1,081	30.2
Centralia township.....	30.55	4,906	160.6	Kidder city.....	0.40	323	802.8
Centralia city (part).....	2.82	4,027	1,426.4	Kingston township.....	34.95	623	17.8
Columbia township.....	87.91	62,961	716.2	Kingston city.....	0.52	348	670.5
Columbia city (part).....	32.28	52,451	1,624.9	Lincoln township.....	36.26	419	11.6
Katy township.....	60.62	3,787	62.5	Cowgill city.....	0.24	188	786.4
Columbia city (part).....	0.00	0	0.0	Mirabile township.....	35.51	388	10.9
Huntsdale town.....	0.02	31	1,399.8	New York township.....	35.89	272	7.6
Rochefort city.....	0.26	239	902.9	Rockford township.....	35.54	555	15.6
Missouri township.....	39.06	58,199	1,489.8				
Columbia city (part).....	25.88	51,579	1,993.3	Callaway County.....	834.57	44,332	53.1
Perche township.....	83.03	4,079	49.1	Auxvasse township.....	88.76	1,000	11.3
Harrisburg town.....	0.75	266	355.3	Bourbon township.....	42.65	2,059	48.3
Rock Bridge township.....	42.35	8,261	195.1	Caldwell township.....	23.24	438	18.8
Columbia city (part).....	4.09	4,296	1,049.8	Calwood township.....	43.66	1,097	25.1
McBaine town.....	0.22	10	44.6	Cedar township.....	46.74	2,937	62.8

Table 15.

Land Area and Population Density: 2010—Con.

[For information on confidentiality protection, nonsampling error, and definitions, see Selected Appendixes at <www.census.gov/prod/cen2010/cph-1-a.pdf>]

State County County Subdivision Place	Land area in square miles	Total population		State County County Subdivision Place	Land area in square miles	Total population	
		Number	Average per square mile			Number	Average per square mile
Callaway County—Con.				Carroll County.....	694.62	9,295	13.4
Cedar township—Con.				Carrollton township.....	35.53	4,116	115.8
Lake Mykee Town village.....	0.19	350	1,891.3	Carrollton city (part).....	3.01	3,560	1,181.6
New Bloomfield city.....	1.53	669	436.2	Cherry Valley township.....	17.93	23	1.3
Cleveland township.....	25.96	742	28.6	Combs township.....	35.28	234	6.6
Cote Sans Dessein township.....	47.08	1,122	23.8	De Witt township.....	44.60	270	6.1
East Fulton township.....	66.25	10,231	154.4	De Witt city.....	0.24	124	514.2
Fulton city (part).....	6.46	6,948	1,075.7	Egypt township.....	36.61	878	24.0
Guthrie township.....	19.50	604	31.0	Norborne city.....	0.65	708	1,093.6
Jackson township.....	64.31	2,150	33.4	Eugene township.....	49.64	163	3.3
Auxvasse city.....	0.76	983	1,302.0	Fairfield township.....	36.67	155	4.2
Liberty township.....	38.19	840	22.0	Hill township.....	35.82	235	6.6
McCredie township.....	38.89	760	19.5	Hurricane township.....	47.78	701	14.7
Kingdom City village.....	1.80	128	71.0	Hale city.....	0.55	419	763.0
Nine Mile Prairie township.....	72.79	790	10.9	Leslie township.....	36.03	143	4.0
Round Prairie township.....	34.15	1,038	30.4	Moss Creek township.....	36.48	102	2.8
St. Aubert township.....	56.26	1,969	35.0	Prairie township.....	36.39	169	4.6
Mokane city.....	0.29	185	631.2	Ridge township.....	35.36	441	12.5
Shamrock township.....	42.66	413	9.7	Bosworth city.....	0.55	305	550.9
Summit township.....	58.46	8,873	151.8	Rockford township.....	15.32	98	6.4
Holts Summit city.....	3.44	3,247	944.6	Stokes Mound township.....	35.16	358	10.2
Jefferson City city (part).....	4.05	22	5.4	Tina village.....	0.32	157	488.5
West Fulton township.....	25.04	7,269	290.2	Sugartree township.....	20.52	12	0.6
Fulton city (part).....	5.80	5,842	1,007.4	Trotter township.....	36.13	205	5.7
Camden County.....	655.92	44,002	67.1	Van Horn township.....	35.58	458	12.9
Adair township.....	111.86	5,062	45.3	Bogard city.....	0.55	164	300.6
Climax Springs village (part).....	0.45	119	265.5	Wakenda township.....	31.67	364	11.5
Auglaize township.....	122.67	2,444	19.9	Carrollton city (part).....	1.16	224	193.9
Richland city (part).....	0.15	117	794.4	Washington township.....	36.14	170	4.7
Stoutland city (part).....	0.32	152	468.2	Carter County.....	507.36	6,265	12.3
Jackson township.....	55.50	860	15.5	Carter township.....	106.57	2,270	21.3
Jasper township.....	40.49	5,395	133.2	Van Buren town.....	2.00	819	409.2
Laurie city (part).....	0.08	24	283.6	Jackson township.....	73.18	892	12.2
Sunrise Beach village (part).....	5.19	357	68.7	Ellsinore city (part).....	0.02	10	420.7
Kiheka township.....	41.87	5,056	120.7	Johnson township.....	112.28	2,514	22.4
Camdenton city (part).....	2.20	1,420	646.6	Ellsinore city (part).....	0.47	436	932.7
Linn Creek city (part).....	0.46	78	168.0	Grandin city.....	0.40	243	606.8
Osage Beach city (part).....	0.24	3	12.6	Hunter CDP.....	3.64	168	46.2
Niangua township.....	9.67	2,709	280.3	Kelly township.....	130.30	232	1.8
Camdenton city (part).....	1.77	1,427	804.9	Pike township.....	85.03	357	4.2
Osage township.....	17.34	4,945	285.1	Fremont CDP.....	0.19	129	664.3
Linn Creek city (part).....	0.84	166	196.9	Cass County.....	696.84	99,478	142.8
Osage Beach city (part).....	3.44	1,176	342.1	Austin township.....	50.72	2,096	41.3
Osceola township.....	12.48	2,663	213.3	Archie city.....	1.16	1,170	1,012.4
Camdenton city (part).....	1.51	871	577.3	Big Creek township.....	34.76	4,442	127.8
Pawhuska township.....	22.56	7,785	345.0	Lake Winnebago city.....	2.28	1,131	495.7
Lake Ozark city (part).....	0.40	127	317.4	Lee's Summit city (part).....	0.78	1,821	2,322.5
Osage Beach city (part).....	4.90	2,888	588.8	Pleasant Hill city (part).....	0.10	0	0.0
Village of Four Seasons village.....	4.52	2,217	490.9	Camp Branch township.....	52.84	2,344	44.4
Russell township.....	149.12	4,161	27.9	East Lynne city.....	0.33	303	929.1
Macks Creek city.....	1.16	244	209.4	Garden City city (part).....	1.18	659	557.1
Warren township.....	72.35	2,922	40.4	Coldwater township.....	33.58	1,217	36.2
Cape Girardeau County.....	578.53	75,674	130.8	Drexel city (part).....	2.57	856	332.8
Apple Creek township.....	83.36	2,100	25.2	Dayton township.....	36.25	1,071	29.5
Oak Ridge town.....	0.57	243	427.2	Garden City city (part).....	0.41	327	792.6
Old Appleton town.....	0.12	85	704.1	Dolan township.....	35.74	1,571	44.0
Byrd township.....	62.56	18,646	298.0	Freeman city.....	0.86	482	561.3
Cape Girardeau city (part).....	0.00	0	0.0	Lake Annette city.....	0.16	100	642.6
Jackson city (part).....	9.83	13,530	1,375.8	Everett township.....	35.98	484	13.5
Cape Girardeau township.....	67.10	40,563	604.5	Grand River township.....	63.98	11,530	180.2
Cape Girardeau city (part).....	25.35	37,565	1,481.6	Harrisonville city (part).....	6.46	8,721	1,350.8
Dutchtown village (part).....	0.30	42	139.1	Index township.....	36.90	1,401	38.0
Jackson city (part).....	0.43	184	429.4	Garden City city (part).....	0.88	656	748.1
Scott City city (part).....	0.41	0	0.0	Gunn City village.....	0.08	118	1,462.9
Hubble township.....	56.60	1,861	32.9	Mount Pleasant township.....	30.68	20,426	665.8
Allenville village.....	0.15	116	750.4	Belton city (part).....	10.54	17,382	1,649.8
Dutchtown village (part).....	0.22	52	240.5	Kansas City city (part).....	1.04	197	189.1
Gordonville village.....	0.78	391	500.1	Loch Lloyd village.....	1.75	600	342.8
Whitewater town.....	0.21	125	583.1	Peculiar township.....	36.02	2,895	80.4
Kinder township.....	32.06	1,158	36.1	Harrisonville city (part).....	3.43	1,298	378.8
Liberty township.....	25.38	439	17.3	Pleasant Hill township.....	27.44	9,063	330.3
Randol township.....	65.23	4,431	67.9	Baldwin Park village.....	0.08	92	1,212.2
Cape Girardeau city (part).....	1.90	376	198.2	Pleasant Hill city (part).....	7.11	8,107	1,141.0
Jackson city (part).....	0.68	44	64.6	Polk township.....	54.76	1,876	34.3
Shawnee township.....	90.27	3,910	43.3	Strasburg city.....	0.19	141	726.0
Pocahontas town.....	0.10	114	1,107.1	Raymore township.....	36.04	27,488	762.8
Welch township.....	59.44	1,231	20.7	Belton city (part).....	3.71	5,734	1,545.6
Delta city.....	0.39	438	1,111.8	Lee's Summit city (part).....	0.64	96	151.0
Whitewater township.....	36.53	1,335	36.5	Raymore city (part).....	17.54	19,206	1,095.2

Table 15.

Land Area and Population Density: 2010—Con.

[For information on confidentiality protection, nonsampling error, and definitions, see Selected Appendixes at <www.census.gov/prod/cen2010/cph-1-a.pdf>]

State County County Subdivision Place	Land area in square miles	Total population		State County County Subdivision Place	Land area in square miles	Total population	
		Number	Average per square mile			Number	Average per square mile
Cass County—Con.				Christian County—Con.			
Sherman township.....	37.87	816	21.5	North Linn township—Con.			
Creighton city.....	0.34	349	1,011.8	Saddlebrooke village (part).....	0.05	0	0.0
Union township.....	30.03	2,304	76.7	Northview township.....	6.00	6,562	1,093.1
Cleveland city (part).....	1.04	520	498.6	Nixa city (part).....	2.33	5,696	2,445.2
Peculiar city (part).....	0.17	0	0.0	Springfield city (part).....	0.04	2	55.5
Riverview Estates village.....	0.24	82	341.8	Oldfield township.....	14.85	514	34.6
West Dolan township.....	27.36	861	31.5	Riverside township.....	10.62	6,773	637.9
Cleveland city (part).....	0.43	141	325.0	Ozark city (part).....	2.63	5,540	2,106.2
West Line village.....	0.45	97	213.8	Rosedale township.....	16.52	9,501	575.2
West Peculiar township.....	35.89	7,593	211.6	Nixa city (part).....	2.49	7,016	2,822.5
Peculiar city (part).....	8.24	4,608	559.2	Seneca township.....	18.21	112	6.2
Raymore city (part).....	0.04	0	0.0	South Galloway township.....	47.51	2,031	42.8
Cedar County.....	474.48	13,982	29.5	Saddlebrooke village (part).....	4.22	144	34.2
Benton township.....	84.14	1,087	12.9	Spokane CDP.....	0.84	177	210.1
Jerico Springs village.....	0.68	228	333.2	South Linn township.....	34.46	238	6.9
Box township.....	82.01	5,814	70.9	Saddlebrooke village (part).....	2.53	12	4.7
El Dorado Springs city.....	3.08	3,593	1,165.8	Sparta township.....	24.59	2,719	110.6
Cedar township.....	40.39	488	12.1	Sparta city.....	1.24	1,756	1,418.1
Jefferson township.....	49.92	750	15.0	Union Chapel township.....	19.86	8,295	417.7
Linn township.....	110.46	3,880	35.1	Nixa city (part).....	2.20	3,764	1,711.6
Stockton city.....	2.10	1,819	864.4	West Benton township.....	14.60	580	39.7
Umber View Heights village.....	0.06	48	773.6	West Finley township.....	12.73	4,366	343.0
Madison township.....	46.02	863	18.8	Nixa city (part).....	0.13	0	0.0
Washington township.....	61.53	1,100	17.9	Ozark city (part).....	2.26	2,493	1,103.7
Chariton County.....	751.18	7,831	10.4	West Polk township.....	19.64	1,045	53.2
Bee Branch township.....	54.00	302	5.6	Billings city (part).....	0.30	207	685.9
Bowling Green township.....	39.45	109	2.8	Clark County.....	504.69	7,139	14.1
Dalton town.....	0.18	17	94.0	Clay township.....	53.57	378	7.1
Brunswick township.....	69.95	1,383	19.8	Des Moines township.....	28.21	959	34.0
Brunswick city.....	1.20	858	713.5	St. Francisville CDP.....	1.93	179	92.9
Chariton township.....	52.27	246	4.7	Wayland city.....	0.67	533	792.5
Glasgow city (part).....	0.08	36	434.5	Folker township.....	53.28	216	4.1
Clark township.....	35.96	456	12.7	Grant township.....	24.39	92	3.8
Marceline city (part).....	0.09	12	129.2	Jackson township.....	53.46	434	8.1
Cockrell township.....	34.85	174	5.0	Jefferson township.....	36.14	213	5.9
Cunningham township.....	57.73	217	3.8	Lincoln township.....	41.93	2,538	60.5
Sumner town.....	0.23	102	450.9	Kahoka city (part).....	1.55	2,077	1,338.1
Keytesville township.....	74.65	918	12.3	Madison township.....	30.10	763	25.4
Keytesville city.....	0.77	471	612.5	Kahoka city (part).....	0.01	1	77.2
Mendon township.....	35.26	308	8.7	Sweet Home township.....	30.90	304	9.8
Mendon city.....	0.18	171	952.8	Revere town.....	0.19	79	425.3
Musselfork township.....	36.89	344	9.3	Union township.....	54.44	313	5.7
Salisbury township.....	84.06	2,504	29.8	Vernon township.....	9.60	177	18.4
Salisbury city.....	1.33	1,618	1,217.5	Alexandria city.....	0.38	159	422.1
Salt Creek township.....	37.07	181	4.9	Washington township.....	53.40	181	3.4
Triplett township.....	45.15	163	3.6	Wyaconda city (part).....	0.10	10	100.6
Triplett city.....	0.23	41	177.7	Wyaconda township.....	35.27	571	16.2
Wayland township.....	45.07	157	3.5	Luray village.....	0.20	99	490.7
Yellow Creek township.....	48.82	369	7.6	Wyaconda city (part).....	0.54	217	399.4
Rothville village.....	0.20	99	501.5	Clay County.....	397.30	221,939	558.6
Christian County.....	562.65	77,422	137.6	Chouteau township.....	51.58	50,819	985.3
Bruner township.....	31.04	948	30.5	Birmingham village.....	0.56	183	325.7
Cassidy township.....	11.42	7,639	668.7	Claycomo village (part).....	1.66	1,430	860.6
Fremont Hills city.....	0.55	826	1,501.5	Independence city (part).....	0.00	0	0.0
Nixa city (part).....	0.24	0	0.0	Kansas City city (part).....	48.99	49,152	1,003.2
Ozark city (part).....	4.05	5,086	1,256.5	Pleasant Valley city (part).....	0.03	2	65.4
Chadwick township.....	19.88	409	20.6	Randolph village.....	0.33	52	158.7
East Benton township.....	15.42	458	29.7	Sugar Creek city (part).....	0.00	0	(X)
East Finley township.....	10.78	6,240	578.7	Fishing River township.....	70.76	11,042	156.1
Ozark city (part).....	1.99	4,611	2,315.0	Excelsior Springs city (part).....	7.58	8,736	1,152.7
East Polk township.....	26.15	2,217	84.8	Kearney city (part).....	1.50	0	0.0
Billings city (part).....	0.59	828	1,400.0	Missouri City city.....	1.01	267	264.5
Republic city (part).....	0.36	83	232.4	Mosby city.....	2.08	190	91.4
Garden Grove township.....	4.48	2,929	653.3	Prathersville village.....	2.26	124	54.8
Nixa city (part).....	1.09	2,546	2,333.0	Sugar Creek city (part).....	0.01	0	0.0
Garrison township.....	34.89	197	5.6	Gallatin township.....	29.49	68,393	2,319.5
Lead Hill township.....	20.24	148	7.3	Avondale city.....	0.14	440	3,203.6
Lincoln township.....	42.30	4,953	117.1	Gladstone city.....	8.05	25,410	3,154.9
Clever city.....	1.26	2,139	1,692.9	Kansas City city (part).....	16.37	37,458	2,287.6
Republic city (part).....	0.01	0	0.0	North Kansas City city.....	4.39	4,208	957.9
Linden township.....	21.99	1,912	86.9	Oaks village.....	0.09	129	1,423.6
McCracken township.....	19.41	2,121	109.3	Oakview village.....	0.17	375	2,146.3
Ozark city (part).....	0.15	90	583.1	Oakwood village.....	0.20	185	947.6
North Galloway township.....	36.68	3,626	98.9	Oakwood Park village.....	0.07	188	2,807.7
Highlandville city.....	5.02	911	181.4	Kearney township.....	63.92	13,509	211.4
Ozark city (part).....	0.02	0	0.0	Holt city (part).....	0.29	370	1,263.2
North Linn township.....	28.38	889	31.3	Kearney city (part).....	11.41	8,381	734.4
				Liberty township.....	71.46	56,978	797.4

Table 15.

Land Area and Population Density: 2010—Con.

[For information on confidentiality protection, nonsampling error, and definitions, see Selected Appendixes at <www.census.gov/prod/cen2010/cph-1-a.pdf>]

State County County Subdivision Place	Land area in square miles	Total population		State County County Subdivision Place	Land area in square miles	Total population	
		Number	Average per square mile			Number	Average per square mile
Clay County—Con.				Crawford County.....	742.52	24,696	33.3
Liberty township—Con.				Benton township.....	49.03	6,283	128.1
Claycomo village (part).....	0.89	0	0.0	Cuba city.....	3.20	3,356	1,049.5
Glenaire city.....	0.27	545	2,009.9	Leasburg village (part).....	0.08	85	1,020.6
Kansas City city (part).....	12.25	21,068	1,719.5	Boone township.....	67.24	5,892	87.6
Liberty city.....	29.03	29,149	1,004.2	Bourbon city.....	1.34	1,632	1,220.7
Pleasant Valley city (part).....	1.20	2,959	2,466.5	St. Cloud village.....	1.24	41	33.1
Sugar Creek city (part).....	0.16	0	0.0	Sullivan city (part).....	2.39	1,474	617.4
Platte township.....	68.20	16,470	241.5	West Sullivan town.....	0.36	119	328.9
Kansas City city (part).....	11.40	5,737	503.3	Courtois township.....	101.99	1,300	12.7
Smithville city (part).....	15.47	8,425	544.6	Knobview township.....	48.50	1,547	31.9
Washington township.....	41.90	4,728	112.9	Liberty township.....	89.86	1,777	19.8
Excelsior Estates village (part).....	0.03	2	63.0	Leasburg village (part).....	0.35	253	724.6
Excelsior Springs city (part).....	1.78	2,190	1,227.0	Meramec township.....	81.59	3,924	48.1
Lawson city (part).....	1.62	142	87.7	Steelville city.....	2.42	1,642	678.5
Clinton County.....	418.96	20,743	49.5	Oak Hill township.....	64.83	1,767	27.3
Atchison township.....	43.37	2,084	48.0	Osage township.....	130.51	1,171	9.0
Gower city (part).....	0.92	1,482	1,603.3	Union township.....	108.95	1,035	9.5
Clinton township.....	30.69	829	27.0	Dade County.....	490.01	7,883	16.1
Concord township.....	57.02	3,027	53.1	Cedar township.....	48.18	304	6.3
Plattsburg city.....	3.60	2,319	644.0	Center township.....	42.85	1,983	46.3
Hardin township.....	35.35	1,706	48.3	Greenfield city.....	1.14	1,371	1,206.3
Trimble city.....	0.50	646	1,298.0	Ernest township.....	25.03	131	5.2
Jackson township.....	39.69	2,861	72.1	Grant township.....	38.25	228	6.0
Holt city (part).....	0.16	77	495.6	Lockwood township.....	31.29	1,222	39.0
Lafayette township.....	49.57	658	13.3	Lockwood city.....	0.97	936	964.2
Lathrop township.....	63.74	3,154	49.5	Marion township.....	30.04	232	7.7
Lathrop city.....	1.79	2,086	1,168.2	North township.....	32.72	307	9.4
Turney village (part).....	0.38	135	350.9	Arcola village.....	0.30	55	185.6
Platte township.....	50.08	331	6.6	North Morgan township.....	20.74	211	10.2
Osborn city (part).....	0.11	49	442.2	Pilgrim township.....	11.01	132	12.0
Shoal township.....	49.45	6,093	123.2	Polk township.....	45.22	618	13.7
Cameron city (part).....	2.93	4,970	1,698.1	Rock Prairie township.....	36.39	980	26.9
Turney village (part).....	0.08	13	163.0	Everton city.....	0.35	319	924.5
Cole County.....	393.75	75,990	193.0	Sac township.....	38.29	485	12.7
Clark township.....	87.61	3,707	42.3	Smith township.....	25.44	196	7.7
Jefferson township.....	76.24	54,165	710.4	South township.....	23.49	206	8.8
Jefferson City city (part).....	27.15	39,534	1,456.0	South Morgan township.....	23.95	402	16.8
St. Martins city (part).....	0.13	37	286.2	Dadeville village.....	0.99	234	235.9
Liberty township.....	40.30	7,330	181.9	Washington township.....	17.11	246	14.4
Jefferson City city (part).....	4.75	3,523	742.4	South Greenfield village.....	0.16	90	551.6
Taos city.....	2.23	878	394.6	Dallas County.....	540.77	16,777	31.0
Marion township.....	59.49	3,823	64.3	Grant township.....	54.79	1,270	23.2
Centertown town.....	0.95	278	293.3	Louisburg village.....	0.46	122	262.5
St. Martins city (part).....	1.76	1,103	626.5	Jackson township.....	54.12	2,207	40.8
Moreau township.....	64.81	2,786	43.0	Jasper township.....	65.79	1,019	15.5
Lohman city.....	0.36	163	452.5	Bennett Springs CDP (part).....	1.97	21	10.6
Russellville city.....	0.80	807	1,010.0	Lincoln township.....	36.27	986	27.2
Osage township.....	65.30	4,179	64.0	Urbana city.....	0.96	417	433.3
Jefferson City city (part).....	0.00	0	0.0	Miller township.....	62.41	695	11.1
St. Thomas town.....	0.98	263	268.7	North Benton township.....	55.49	4,113	74.1
Wardsville village.....	3.47	1,506	434.0	Buffalo city (part).....	2.02	2,293	1,134.1
Cooper County.....	564.77	17,601	31.2	Sheridan township.....	30.01	1,530	51.0
Blackwater township.....	25.08	387	15.4	Sherman township.....	36.31	536	14.8
Blackwater city.....	0.33	162	494.6	South Benton township.....	38.27	2,376	62.1
Boonville township.....	51.97	10,371	199.6	Buffalo city (part).....	0.84	791	942.9
Boonville city.....	6.89	8,319	1,207.4	Washington township.....	53.78	919	17.1
Windsor Place village.....	0.20	309	1,515.9	Wilson township.....	53.54	1,126	21.0
Clark Fork township.....	52.64	655	12.4	Daviess County.....	563.24	8,433	15.0
Clear Creek township.....	50.27	417	8.3	Benton township.....	41.63	515	12.4
Kelly township.....	66.64	716	10.7	Pattonburg city (part).....	0.40	220	551.8
Bunceton city.....	0.94	354	374.9	Colfax township.....	35.54	613	17.2
Lamine township.....	38.65	268	6.9	Winston village.....	0.31	259	840.3
Lebanon township.....	42.31	329	7.8	Grand River township.....	52.55	393	7.5
North Moniteau township.....	26.83	255	9.5	Jameson town.....	0.22	133	593.4
Otterville township.....	27.25	852	31.3	Harrison township.....	21.57	82	3.8
Otterville city.....	0.49	454	927.9	Jackson township.....	48.58	675	13.9
Palestine township.....	44.94	396	8.8	Lock Springs village.....	0.12	57	460.8
Pilot Grove township.....	36.01	1,222	33.9	Jamesport township.....	34.28	1,085	31.6
Pilot Grove city.....	0.42	768	1,827.4	Jamesport city.....	0.56	524	933.2
Prairie Home township.....	32.90	682	20.7	Jefferson township.....	35.70	506	14.2
Prairie Home city.....	0.39	280	722.2	Altamont village (part).....	0.00	2	456.0
Saline township.....	46.85	840	17.9	Liberty township.....	32.94	915	27.8
Wooldridge village.....	0.06	61	1,002.6	Altamont village (part).....	0.25	202	802.4
South Moniteau township.....	22.43	211	9.4	Lake Viking CDP.....	7.88	483	61.3
				Lincoln township.....	35.92	108	3.0
				Gilman City city (part).....	0.42	0	0.0
				Marion township.....	45.87	225	4.9

Table 15.

Land Area and Population Density: 2010—Con.

[For information on confidentiality protection, nonsampling error, and definitions, see Selected Appendixes at <www.census.gov/prod/cen2010/cph-1-a.pdf>]

State County County Subdivision Place	Land area in square miles	Total population		State County County Subdivision Place	Land area in square miles	Total population	
		Number	Average per square mile			Number	Average per square mile
Daviess County—Con.				Dunklin County—Con.			
Monroe township.....	36.19	153	4.2	Cotton Hill township—Con.			
Salem township.....	36.14	501	13.9	Malden city.....	7.53	4,275	568.0
Coffey city.....	0.21	166	796.9	Freeborn township.....	28.87	1,775	61.5
Pattonburg city (part).....	0.21	128	616.9	Clarkton city.....	1.13	1,288	1,140.4
Sheridan township.....	34.14	384	11.2	Holcomb township.....	40.03	1,496	37.4
Union township.....	36.31	2,137	58.9	Holcomb city.....	0.58	635	1,089.3
Gallatin city.....	2.75	1,786	649.9	Independence township.....	109.76	12,991	118.4
Washington township.....	35.89	141	3.9	Kennett city.....	6.96	10,932	1,571.1
				Salem township.....	66.47	2,932	44.1
DeKalb County.....	421.36	12,892	30.6	Arbyrd city (part).....	0.98	486	498.2
Adams township.....	41.95	709	16.9	Senath city.....	1.92	1,767	918.5
Weatherby town.....	0.12	107	905.6	Union township.....	103.42	4,168	40.3
Camden township.....	49.68	1,751	35.2	Campbell city.....	1.40	1,992	1,418.4
Amity town.....	0.17	54	312.4				
Maysville city.....	1.15	1,114	972.4	Franklin County.....	922.68	101,492	110.0
Colfax township.....	41.82	720	17.2	Boeuf township.....	83.34	2,246	26.9
Osborn city (part).....	0.46	374	815.3	Berger city.....	0.31	221	704.3
Dallas township.....	42.16	336	8.0	Boles township.....	91.37	18,108	198.2
Grand River township.....	35.61	5,893	165.5	Gray Summit CDP.....	7.25	2,701	372.5
Cameron city (part).....	3.12	4,963	1,593.2	Pacific city (part).....	5.29	5,908	1,117.6
Grant township.....	49.83	321	6.4	Villa Ridge CDP (part).....	4.46	2,577	577.9
Polk township.....	56.51	768	13.6	Boone township.....	133.91	5,401	40.3
Union Star town.....	0.26	437	1,668.8	Gerald city.....	1.48	1,345	910.2
Sherman township.....	55.92	550	9.8	Leslie village.....	0.17	171	1,004.0
Washington township.....	47.88	1,844	38.5	Calvey township.....	56.31	5,362	95.2
Clarksdale city.....	0.32	271	836.8	Central township.....	98.06	14,054	143.3
Stewartsville city.....	0.99	750	759.0	Parkway village.....	0.27	439	1,601.7
				St. Clair city.....	3.70	4,724	1,276.9
Dent County.....	752.79	15,657	20.8	Lyon township.....	122.46	3,816	31.2
Current township.....	54.38	447	8.2	Meramec township.....	94.78	9,382	99.0
Franklin township.....	59.93	1,028	17.2	Miramigoua Park village.....	0.38	120	311.7
Gladden township.....	54.49	459	8.4	Oak Grove Village village.....	0.64	509	800.9
Linn township.....	37.47	151	4.0	Sullivan city (part).....	5.51	5,607	1,017.5
Meramec township.....	46.39	313	6.7	New Haven township.....	3.29	2,089	634.6
Norman township.....	36.13	769	21.3	New Haven city.....	3.29	2,089	634.6
Osage township.....	64.14	429	6.7	Prairie township.....	85.76	4,034	47.0
Short Bend township.....	72.05	466	6.5	St. Johns township.....	49.68	5,078	102.2
Sinkin township.....	71.42	298	4.2	Union township.....	94.38	17,940	190.1
Bunker city (part).....	0.36	171	473.8	Union city.....	9.16	10,204	1,113.6
Spring Creek East township.....	41.13	4,675	113.7	Villa Ridge CDP (part).....	0.40	59	147.9
Salem city (part).....	1.67	2,453	1,471.9	Washington township.....	9.34	13,982	1,497.3
Spring Creek West township.....	46.99	4,157	88.5	Washington city.....	9.34	13,982	1,497.3
Salem city (part).....	1.51	2,497	1,655.6				
Texas township.....	53.55	894	16.7	Gasconade County.....	517.80	15,222	29.4
Watkins township.....	114.71	1,571	13.7	Boeuf township.....	72.49	1,087	15.0
				Boulware township.....	67.38	642	9.5
Douglas County.....	813.63	13,684	16.8	Bourbois township.....	36.94	526	14.2
Benton township.....	36.24	4,308	118.9	Brush Creek township.....	52.83	777	14.7
Ava city.....	3.30	2,993	907.1	Canaan township.....	76.15	5,339	70.1
Boone township.....	36.39	586	16.1	Owensville city (part).....	2.43	2,671	1,097.8
Brown township.....	35.75	236	6.6	Rosebud city.....	0.87	409	469.7
Brush Creek township.....	36.54	397	10.9	Clay township.....	49.22	1,554	31.6
Bryan township.....	36.25	346	9.5	Bland city (part).....	0.62	539	865.0
Buchanan township.....	27.12	317	11.7	Owensville city (part).....	0.21	5	24.2
Campbell township.....	36.00	468	13.0	Richland township.....	49.20	857	17.4
Cass township.....	36.34	365	10.0	Gasconade city.....	0.20	223	1,098.8
Champion township.....	36.50	269	7.4	Morrison city.....	0.45	139	306.7
Clay township.....	35.95	305	8.5	Roark township.....	71.50	3,774	52.8
Clinton township.....	35.94	249	6.9	Hermann city.....	2.53	2,431	962.2
Findley township.....	35.83	609	17.0	Third Creek township.....	42.11	666	15.8
Jackson township.....	36.45	239	6.6				
Lincoln township.....	36.15	478	13.2	Gentry County.....	491.42	6,738	13.7
McKinley township.....	35.85	204	5.7	Athens township.....	76.02	2,178	28.7
McMurtrey township.....	35.83	431	12.0	Albany city.....	2.44	1,730	708.3
Miller township.....	36.42	716	19.7	Bogle township.....	44.31	210	4.7
Richland township.....	36.00	304	8.4	Gentry village.....	0.23	72	313.1
Spencer township.....	27.00	385	14.3	Cooper township.....	69.37	1,859	26.8
Spring Creek township.....	36.24	844	23.3	Darlington village.....	0.41	121	294.2
Walls township.....	36.32	562	15.5	Stanberry city.....	1.40	1,185	844.6
Washington township.....	36.17	700	19.4	Howard township.....	39.86	100	2.5
Wood township.....	36.34	366	10.1	Huggins township.....	30.11	146	4.8
				Jackson township.....	76.24	1,425	18.7
Dunklin County.....	541.07	31,953	59.1	King City city.....	1.38	1,013	733.1
Buffalo township.....	40.51	1,383	34.1	Miller township.....	106.43	432	4.1
Arbyrd city (part).....	0.03	23	793.0	McFall city.....	0.31	93	302.5
Cardwell city.....	0.63	713	1,132.1	Wilson township.....	49.08	388	7.9
Clay township.....	116.42	1,453	12.5				
Hornersville city.....	0.78	663	849.5	Greene County.....	675.30	275,174	407.5
Rives town.....	0.37	63	172.6	Battlefield A township.....	4.80	5,812	1,212.0
Cotton Hill township.....	35.58	5,755	161.7	Battlefield city.....	2.50	5,590	2,239.8

Table 15.

Land Area and Population Density: 2010—Con.

[For information on confidentiality protection, nonsampling error, and definitions, see Selected Appendixes at <www.census.gov/prod/cen2010/cph-1-a.pdf>]

State County County Subdivision Place	Land area in square miles	Total population		State County County Subdivision Place	Land area in square miles	Total population	
		Number	Average per square mile			Number	Average per square mile
Greene County—Con.				Harrison County.....	722.50	8,957	12.4
Battlefield B township.....	3.22	4,199	1,303.3	Adams township.....	29.56	135	4.6
Boone No. 1 township.....	20.12	1,426	70.9	Bethany township.....	35.81	3,674	102.6
Ash Grove city (part).....	0.81	949	1,167.4	Bethany city.....	4.44	3,292	741.2
Boone No. 2 township.....	20.05	863	43.0	Butler township.....	30.08	139	4.6
Ash Grove city (part).....	0.40	523	1,300.4	Clay township.....	43.57	85	2.0
Brookline township.....	20.79	2,500	120.3	Colfax township.....	42.69	563	13.2
Republic city (part).....	6.26	1,205	192.4	Blythedale village.....	0.31	193	628.9
Campbell No. 1 township.....	4.57	2,881	630.8	Eagleville town (part).....	0.28	21	75.9
Campbell No. 2 township.....	0.98	1,886	1,920.9	Cypress township.....	30.13	159	5.3
Campbell No. 2A township.....	2.84	7,023	2,471.2	Dallas township.....	36.03	218	6.1
Campbell No. 2B township.....	3.54	2,521	711.2	Fox Creek township.....	36.50	105	2.9
Campbell No. 2C township.....	0.69	2,183	3,155.7	Grant township.....	34.25	459	13.4
Cass township.....	31.12	1,154	37.1	Ridgeway city (part).....	0.82	326	398.7
Center No. 1 township.....	15.34	3,792	247.2	Hamilton township.....	42.30	137	3.2
Republic city (part).....	0.13	18	137.1	Jefferson township.....	35.84	328	9.2
Willard city (part).....	0.06	3	48.5	Lincoln township.....	42.00	105	2.5
Center No. 3 township.....	40.78	1,811	44.4	Madison township.....	38.49	437	11.4
Cherokee township.....	3.08	4,517	1,464.9	Cainsville city.....	1.37	290	211.5
Clay B township.....	10.88	1,795	165.0	Marion township.....	34.88	445	12.8
Clay C township.....	4.26	3,396	797.8	Eagleville town (part).....	0.40	117	293.2
East Clay A township.....	2.59	1,082	418.3	Ridgeway city (part).....	0.40	138	345.8
East Republic township.....	3.06	4,658	1,524.3	Sherman township.....	35.06	175	5.0
Republic city (part).....	1.63	4,392	2,691.5	Sugar Creek township.....	30.34	525	17.3
Franklin No. 1 township.....	21.33	1,502	70.4	Gilman City city (part).....	0.43	383	900.3
Franklin No. 2 township.....	27.23	3,276	120.3	Trail Creek township.....	36.50	216	5.9
Jackson No. 1 township.....	34.58	2,869	83.0	Mount Moriah town.....	1.02	87	85.3
Fair Grove city.....	3.18	1,393	437.6	Union township.....	36.70	411	11.2
Jackson No. 2 township.....	39.66	4,255	107.3	Eagleville town (part).....	0.33	178	532.6
Stratford city.....	2.63	2,358	896.9	Washington township.....	35.87	112	3.1
Murray township.....	27.29	6,647	243.5	White Oak township.....	35.92	529	14.7
Willard city (part).....	5.84	5,285	904.4	New Hampton city.....	0.55	291	530.3
North Campbell No. 1 township.....	10.36	1,760	169.9				
North Campbell No. 2 township.....	3.64	2,783	764.9	Henry County.....	696.95	22,272	32.0
North Campbell No. 3A township.....	4.38	2,241	511.9	Bear Creek township.....	35.62	183	5.1
North Campbell No. 3B township.....	6.54	1,127	172.3	Bethlehem township.....	43.16	731	16.9
Willard city (part).....	0.02	0	0.0	Big Creek township.....	41.14	272	6.6
Pond Creek township.....	35.21	1,583	45.0	Bogard township.....	42.02	663	15.8
Republic North township.....	10.59	6,468	610.7	Blairtown city.....	0.25	97	389.8
Republic city (part).....	2.67	5,707	2,135.2	Urich city (part).....	0.03	2	74.6
Robberson No. 1A township.....	15.71	553	35.2	Clinton township.....	34.86	8,595	246.6
Robberson No. 1B township.....	21.19	1,289	60.8	Clinton city (part).....	6.51	8,075	1,240.2
Robberson No. 2 township.....	33.31	2,473	74.2	Davis township.....	33.20	241	7.3
Springfield township.....	81.68	159,496	1,952.6	La Due village.....	0.08	28	348.2
Springfield city (part).....	81.68	159,496	1,952.6	Deepwater township.....	35.54	573	16.1
Taylor township.....	29.51	2,255	76.4	Montrose city.....	0.57	384	673.5
Walnut Grove township.....	28.90	1,452	50.2	Deer Creek township.....	32.87	406	12.4
Walnut Grove city.....	0.62	665	1,071.4	Fairview township.....	31.46	828	26.3
Washington township.....	29.96	2,749	91.8	Deepwater city.....	0.85	433	510.5
Rogersville city (part).....	1.87	281	150.1	Fields Creek township.....	31.25	1,654	52.9
West Republic township.....	14.56	3,949	271.2	Clinton city (part).....	2.63	933	354.6
Republic city (part).....	2.22	3,346	1,504.4	Honey Creek township.....	30.20	216	7.2
Wilson A township.....	1.33	4,446	3,353.6	Hartwell CDP.....	0.47	16	33.7
Wilson C township.....	3.06	3,936	1,285.2	Leesville township.....	42.03	1,079	25.7
Wilson CW township.....	2.57	4,566	1,776.0	Tightwad village.....	1.00	69	69.2
				Osage township.....	39.33	779	19.8
Grundy County.....	435.28	10,261	23.6	Brownington town.....	0.12	107	882.7
Franklin township.....	32.50	485	14.9	Shawnee township.....	41.67	471	11.3
Spickard city.....	0.63	254	402.3	Springfield township.....	32.89	297	9.0
Harrison township.....	21.61	108	5.0	Tebo township.....	46.99	844	18.0
Jackson township.....	29.55	135	4.6	Calhoun city.....	0.98	469	476.6
Jefferson township.....	36.32	445	12.3	Walker township.....	35.18	209	5.9
Liberty township.....	35.02	436	12.4	White Oak township.....	32.06	758	23.6
Galt city.....	0.29	253	885.7	Urich city (part).....	0.38	503	1,334.4
Lincoln township.....	48.48	525	10.8	Windsor township.....	35.50	3,473	97.8
Tindall town.....	0.13	77	583.0	Windsor city (part).....	2.13	2,804	1,317.8
Madison township.....	34.75	626	18.0				
Edinburg CDP.....	1.07	92	85.8	Hickory County.....	399.09	9,627	24.1
Leisure Lake CDP.....	1.39	160	115.2	Center township.....	21.28	874	41.1
Marion township.....	42.15	248	5.9	Cross Timbers township.....	47.36	605	12.8
Myers township.....	35.08	161	4.6	Cross Timbers city.....	0.45	216	483.5
Taylor township.....	17.50	179	10.2	Green township.....	48.65	2,384	49.0
Brimson village.....	0.09	63	724.1	Hermitage township.....	17.99	1,136	63.1
Trenton township.....	47.62	6,393	134.2	Hermitage city.....	1.25	467	374.0
Trenton city.....	6.45	6,001	930.8	Jordan township.....	29.54	171	5.8
Washington township.....	20.91	114	5.5	Montgomery township.....	41.28	284	6.9
Wilson township.....	33.79	406	12.0	Stark township.....	59.90	958	16.0
Laredo city.....	0.27	198	720.1	Preston village.....	0.75	223	295.7
				Tyler township.....	42.10	1,257	29.9
				Weaubleau township.....	37.95	903	23.8
				Weaubleau city.....	0.86	418	483.3

Table 15.

Land Area and Population Density: 2010—Con.

[For information on confidentiality protection, nonsampling error, and definitions, see Selected Appendixes at <www.census.gov/prod/cen2010/cph-1-a.pdf>]

State County County Subdivision Place	Land area in square miles	Total population		State County County Subdivision Place	Land area in square miles	Total population	
		Number	Average per square mile			Number	Average per square mile
Hickory County—Con.				Jackson County.....	604.46	674,158	1,115.3
Wheatland township.....	53.05	1,055	19.9	Blue township.....	110.93	160,322	1,445.3
Wheatland city.....	0.61	371	612.0	Independence city (part).....	50.77	112,257	2,211.1
Holt County.....	462.69	4,912	10.6	Kansas City city (part).....	26.09	38,497	1,475.3
Benton township.....	49.82	1,493	30.0	River Bend village.....	1.52	10	6.6
Mound City city.....	1.29	1,159	899.2	Sugar Creek city (part).....	10.37	3,345	322.7
Bigelow township.....	29.87	200	6.7	Brooking township.....	47.95	77,014	1,606.0
Bigelow village.....	0.09	27	303.1	Kansas City city (part).....	38.10	47,644	1,250.5
Big Lake village (part).....	1.04	106	102.4	Raytown city (part).....	9.85	29,370	2,980.4
Clay township.....	46.50	522	11.2	Fort Osage township.....	69.14	6,802	98.4
Maitland city.....	0.30	343	1,151.1	Buckner city.....	1.79	3,076	1,722.5
Forbes township.....	43.90	166	3.8	Independence city (part).....	13.38	589	44.0
Forest township.....	35.05	353	10.1	Levasy city.....	0.60	83	137.8
Forest City city (part).....	0.81	264	324.3	Sibley village.....	1.04	357	342.2
Hickory township.....	38.93	189	4.9	Kaw township.....	55.90	170,129	3,043.6
Lewis township.....	34.89	1,051	30.1	Kansas City city (part).....	55.90	170,129	3,043.6
Forest City city (part).....	0.17	4	23.4	Prairie township.....	97.50	99,433	1,019.8
Oregon city.....	1.00	857	853.4	Blue Springs city (part).....	2.68	1,933	720.7
Liberty township.....	48.26	195	4.0	Greenwood city.....	3.97	5,221	1,316.1
Lincoln township.....	23.42	58	2.5	Independence city (part).....	0.03	48	1,391.4
Corning town.....	0.11	15	137.9	Lake Lotawana city (part).....	4.68	95	20.3
Minton township.....	33.30	124	3.7	Lee's Summit city (part).....	61.87	89,447	1,445.8
Big Lake village (part).....	0.61	53	87.3	Pleasant Hill city (part).....	0.81	6	7.4
Fortescue town.....	0.08	32	423.1	Unity Village village.....	1.90	99	52.2
Nodaway township.....	26.88	151	5.6	Sni-A-Bar township.....	102.78	81,927	797.1
Union township.....	51.88	410	7.9	Blue Springs city (part).....	19.04	50,627	2,659.6
Craig city.....	0.27	248	912.1	Grain Valley city.....	6.06	12,854	2,119.9
Howard County.....	463.85	10,144	21.9	Independence city (part).....	13.38	3,936	294.2
Bonne Femme township.....	49.06	625	12.7	Lake Tapawingo city.....	0.37	730	1,968.3
Boonslick township.....	54.91	521	9.5	Lee's Summit city (part).....	0.06	0	0.0
Burton township.....	30.20	173	5.7	Oak Grove city (part).....	5.78	7,686	1,329.1
Chariton township.....	64.81	1,575	24.3	Van Buren township.....	70.74	7,671	108.4
Glasgow city (part).....	1.21	1,067	879.4	Blue Springs city (part).....	0.56	15	27.0
Franklin township.....	62.76	1,798	28.7	Lake Lotawana city (part).....	5.63	1,844	327.3
Franklin city.....	0.23	95	411.3	Lone Jack city.....	3.75	1,050	280.3
New Franklin city.....	1.32	1,089	822.2	Washington township.....	49.53	70,860	1,430.8
Moniteau township.....	78.95	1,026	13.0	Grandview city.....	14.73	24,475	1,662.1
Prairie township.....	50.93	750	14.7	Kansas City city (part).....	34.73	46,229	1,331.2
Armstrong city.....	0.82	284	346.2	Raytown city (part).....	0.07	156	2,100.0
Richmond township.....	72.22	3,676	50.9	Jasper County.....	638.49	117,404	183.9
Fayette city.....	2.22	2,688	1,212.2	Duval township.....	41.56	839	20.2
Howell County.....	927.25	40,400	43.6	Neck City city (part).....	0.12	80	679.1
Benton township.....	98.31	2,127	21.6	Galena township.....	41.35	27,239	658.7
South Fork CDP.....	3.51	241	68.7	Airport Drive village (part).....	1.49	518	347.0
Chapel township.....	38.06	586	15.4	Carl Junction city (part).....	1.43	2,747	1,921.4
Dry Creek township.....	51.41	1,777	34.6	Joplin city (part).....	9.11	18,485	2,030.2
Pomona CDP.....	3.57	511	143.2	Jackson township.....	42.22	4,954	117.3
West Plains city (part).....	0.34	93	271.8	Carthage city (part).....	5.65	2,274	402.6
Goldsberry township.....	45.33	4,126	91.0	Duenweg city (part).....	0.08	5	62.6
Mountain View city.....	3.75	2,719	725.2	Fidelity town (part).....	0.93	249	267.8
Howell township.....	186.49	19,681	105.5	Jasper township.....	43.59	601	13.8
Brandsville city.....	0.52	161	308.2	Asbury city.....	0.36	207	567.3
West Plains city (part).....	12.97	11,893	916.9	Joplin township.....	41.96	42,173	1,005.0
Hutton Valley township.....	55.07	1,094	19.9	Airport Drive village (part).....	0.51	180	352.4
Willow Springs city (part).....	0.12	0	0.0	Cartersville city (part).....	2.11	1,563	740.2
Myatt township.....	62.56	655	10.5	Duenweg city (part).....	1.96	1,116	569.8
Siloam Springs township.....	50.93	757	14.9	Duquesne village.....	1.85	1,763	952.6
Sisson township.....	75.47	1,516	20.1	Joplin city (part).....	17.32	25,466	1,470.1
South Fork township.....	66.73	1,109	16.6	Webb City city (part).....	6.72	9,078	1,351.7
Spring Creek township.....	68.56	1,972	28.8	Lincoln township.....	38.70	296	7.6
Willow Springs township.....	128.33	5,000	39.0	McDonald township.....	45.36	810	17.9
Willow Springs city (part).....	3.41	2,184	640.9	Avilla town.....	0.20	125	639.4
Iron County.....	550.26	10,630	19.3	Madison township.....	45.59	2,502	54.9
Arcadia township.....	112.97	5,576	49.4	Carthage city (part).....	0.17	59	340.9
Arcadia city.....	0.83	608	735.5	Marion township.....	42.37	15,137	357.3
Ironton city.....	1.34	1,460	1,087.1	Brooklyn Heights town.....	0.11	100	873.0
Pilot Knob city.....	0.88	746	843.2	Carthage city (part).....	5.82	12,044	2,069.4
Dent township.....	92.18	1,194	13.0	Carytown city (part).....	6.17	149	24.1
Viburnum city.....	1.72	693	403.7	Mineral township.....	41.57	9,100	218.9
Iron township.....	60.02	1,131	18.8	Alba city.....	0.33	555	1,688.7
Kaolin township.....	91.63	523	5.7	Cartersville city (part).....	0.49	328	669.8
Liberty township.....	87.95	493	5.6	Joplin city (part).....	0.83	4	4.8
Union township.....	105.52	1,713	16.2	Neck City city (part).....	0.27	106	385.8
Annapolis city.....	0.36	345	961.7	Oronogo city.....	2.49	2,381	957.8
Des Arc village.....	0.21	177	833.2	Purcell city.....	0.43	408	938.5
				Webb City city (part).....	1.92	1,918	1,001.2
				Preston township.....	40.99	1,446	35.3
				Carytown city (part).....	8.28	122	14.7
				Jasper city.....	1.11	931	840.2
				Sarcooxie township.....	45.17	3,043	67.4

Table 15.

Land Area and Population Density: 2010—Con.

[For information on confidentiality protection, nonsampling error, and definitions, see Selected Appendixes at <www.census.gov/prod/cen2010/cph-1-a.pdf>]

State County County Subdivision Place	Land area in square miles	Total population		State County County Subdivision Place	Land area in square miles	Total population	
		Number	Average per square mile			Number	Average per square mile
Jasper County—Con.				Knox County.....	504.01	4,131	8.2
Sarcozie township—Con.				Bee Ridge township.....	36.29	121	3.3
La Russell city.....	0.34	114	339.9	Benton township.....	36.30	188	5.2
Reeds town.....	0.15	95	621.5	Bourbon township.....	35.54	101	2.8
Sarcozie city.....	1.08	1,330	1,228.2	Plevna CDP.....	1.28	21	16.4
Sheridan township.....	40.21	412	10.2	Center township.....	1.31	1,176	900.5
Twin Groves township.....	42.03	6,556	156.0	Edina city.....	1.31	1,176	900.5
Carl Junction city (part).....	4.05	4,698	1,160.0	Colony township.....	35.43	180	5.1
Waco city.....	0.26	87	339.1	Fabius township.....	34.50	223	6.5
Union township.....	45.80	2,296	50.1	Newark village.....	0.32	94	291.3
Carthage city (part).....	0.01	1	113.4	Greensburg township.....	53.73	400	7.4
Fidelity town (part).....	0.04	8	217.0	Baring city.....	0.13	132	1,037.6
Jefferson County.....	656.63	218,733	333.1	Jeddo township.....	34.46	85	2.5
Arnold township.....	11.58	20,808	1,796.5	Liberty township.....	38.62	311	8.1
Arnold city.....	11.58	20,808	1,796.5	Lyon township.....	56.15	484	8.6
Big River township.....	94.83	6,597	69.6	Hurdland city.....	0.33	163	489.8
Cedar Hill Lakes village (part).....	0.03	16	639.4	Myrtle township.....	36.08	415	11.5
Central township.....	73.53	13,907	189.1	Knox City city.....	0.21	216	1,024.8
De Soto city (part).....	0.26	38	144.8	Salt River township.....	51.36	249	4.8
Hillsboro city.....	3.65	2,821	772.5	Novelty village.....	0.28	139	496.2
High Ridge township.....	36.68	18,856	514.1	Shelton township.....	54.25	198	3.6
Byrnes Mill city.....	5.14	2,781	541.3	Laclede County.....	764.72	35,571	46.5
Cedar Hill CDP (part).....	0.11	26	228.6	Auglaize township.....	70.56	2,260	32.0
High Ridge CDP.....	3.80	4,305	1,132.0	Eldridge township.....	62.39	900	14.4
Parkdale village.....	0.13	170	1,349.4	Franklin township.....	59.86	748	12.5
Peaceful Village village.....	0.17	9	52.6	Evergreen village (part).....	0.95	3	3.2
Scotsdale town.....	0.74	222	302.0	Gasconade township.....	124.72	905	7.3
Imperial township.....	42.37	24,551	579.4	Lebanon township.....	57.15	18,580	325.1
Barnhart CDP.....	5.09	5,682	1,115.6	Lebanon city (part).....	14.38	14,442	1,004.1
Joachim township.....	60.49	18,838	311.4	May/Smith township.....	60.92	1,204	19.8
Festus city (part).....	0.90	1,513	1,681.0	Richland city (part).....	0.07	133	1,892.6
Herculeaneum city (part).....	3.76	2,602	692.5	Stoutland city (part).....	0.28	40	143.0
Horine CDP.....	0.75	821	1,093.4	Osage township.....	81.85	1,733	21.2
Pevely city.....	4.54	5,484	1,206.8	Phillipsburg township.....	62.67	1,807	28.8
Meramec township.....	95.79	18,192	189.9	Evergreen village (part).....	0.27	0	0.0
Cedar Hill CDP (part).....	2.18	1,695	777.0	Phillipsburg village.....	0.80	202	253.3
Cedar Hill Lakes village (part).....	0.20	221	1,094.4	Spring Hollow township.....	94.09	4,139	44.0
LaBarque Creek CDP.....	17.56	1,558	88.7	Bennett Springs CDP (part).....	2.17	109	50.1
Lake Tekakwitha village.....	0.25	254	1,036.4	Lebanon city (part).....	0.24	32	131.1
Plattin township.....	101.44	11,576	114.1	Union township.....	46.92	1,755	37.4
Crystal City city (part).....	0.28	24	84.3	Conway city.....	1.82	788	432.4
Festus city (part).....	0.01	0	0.0	Washington township.....	43.60	1,540	35.3
Olympian Village city.....	0.57	774	1,358.0	Evergreen village (part).....	8.89	25	2.8
River View township.....	11.58	16,567	1,430.2	Lafayette County.....	628.43	33,381	53.1
Crystal City city (part).....	4.28	4,831	1,129.7	Clay township.....	95.65	4,996	52.2
Festus city (part).....	4.80	10,089	2,101.4	Bates City city (part).....	0.68	105	154.6
Herculeaneum city (part).....	0.30	866	2,863.0	Napoleon city.....	1.75	222	127.0
Rock township.....	25.21	31,460	1,248.0	Oak Grove city (part).....	0.10	0	0.0
Murphy CDP.....	3.94	8,690	2,203.6	Odessa city (part).....	1.80	1,205	668.5
Valle township.....	87.51	15,153	173.1	Wellington city.....	1.09	812	747.0
De Soto city (part).....	4.04	6,362	1,575.5	Davis township.....	72.51	4,826	66.6
Windsor township.....	15.62	22,228	1,423.5	Higginsville city (part).....	2.98	3,839	1,290.3
Imperial CDP.....	5.25	4,709	896.2	Dover township.....	81.78	2,204	27.0
Kimmswick city.....	0.23	157	671.4	Corder city.....	0.36	404	1,131.2
Johnson County.....	829.28	52,595	63.4	Dover town.....	0.19	103	536.9
Centerview township.....	62.46	1,594	25.5	Higginsville city (part).....	0.83	958	1,158.6
Centerview city.....	0.11	267	2,322.7	Freedom township.....	79.95	3,546	44.4
Chilhowee township.....	71.00	1,140	16.1	Aullville village.....	0.27	100	375.8
Chilhowee town.....	0.38	325	847.7	Concordia city.....	1.78	2,450	1,379.5
Columbus township.....	41.84	1,124	26.9	Emma city (part).....	0.26	104	407.8
Grover township.....	48.53	656	13.5	Lexington township.....	79.70	5,872	73.7
Hazel Hill township.....	47.80	1,824	38.2	Lexington city.....	5.15	4,726	917.7
Jackson township.....	75.99	4,782	62.9	Middleton township.....	64.53	1,606	24.9
Jefferson township.....	59.55	737	12.4	Alma city.....	0.28	402	1,461.2
Kingsville township.....	41.23	1,532	37.2	Blackburn city (part).....	0.06	17	296.9
Kingsville city.....	0.30	269	910.6	Waverly city.....	1.26	849	673.1
Madison township.....	43.54	3,277	75.3	Sni-A-Bar township.....	53.89	7,467	138.6
Holden city.....	2.41	2,252	934.2	Bates City city (part).....	0.39	114	291.2
Montserratt township.....	40.70	1,861	45.7	Lake Lafayette city.....	0.64	327	510.4
Post Oak township.....	69.89	2,022	28.9	Oak Grove city (part).....	0.29	109	381.4
Leeton city.....	0.51	566	1,114.4	Odessa city (part).....	2.04	3,526	1,725.5
Rose Hill township.....	71.66	996	13.9	Washington township.....	100.43	2,864	28.5
La Tour CDP.....	0.11	62	566.1	Mayview city.....	0.16	212	1,355.3
Simpson township.....	44.92	583	13.0	Odessa city (part).....	0.25	569	2,280.8
Warrensburg township.....	64.90	23,218	357.7	Lawrence County.....	611.74	38,634	63.2
Warrensburg city.....	8.85	18,838	2,128.8	Aurora township.....	38.35	9,472	247.0
Washington township.....	45.29	7,249	160.1	Aurora city (part).....	5.94	7,508	1,263.5
Knob Noster city.....	2.88	2,709	940.9	Buck Prairie township.....	39.92	4,067	101.9
Whiteman AFB CDP.....	6.69	2,556	382.2				

Table 15.

Land Area and Population Density: 2010—Con.

[For information on confidentiality protection, nonsampling error, and definitions, see Selected Appendixes at <www.census.gov/prod/cen2010/cph-1-a.pdf>]

State County County Subdivision Place	Land area in square miles	Total population		State County County Subdivision Place	Land area in square miles	Total population	
		Number	Average per square mile			Number	Average per square mile
Lawrence County—Con.				Linn County—Con.			
Buck Prairie township—Con.				Clay township.....	49.86	248	5.0
Marionville city.....	1.76	2,225	1,266.4	Enterprise township.....	25.16	84	3.3
Freistatt township.....	21.07	549	26.1	Grantsville township.....	46.02	257	5.6
Freistatt village.....	0.21	163	769.4	Jackson township.....	56.01	173	3.1
Green township.....	42.07	442	10.5	Jefferson township.....	55.77	725	13.0
Hoberg township.....	22.10	706	31.9	Laclede city.....	1.25	345	276.2
Hoberg village.....	0.05	56	1,036.3	Locust Creek township.....	49.41	544	11.0
Lincoln township.....	45.65	1,664	36.5	Linneus city.....	1.07	278	260.9
Miller city.....	0.76	699	920.1	Marceline township.....	30.12	2,693	89.4
Mount Pleasant township.....	42.01	922	21.9	Marceline city (part).....	3.19	2,221	696.6
Mount Vernon township.....	82.58	7,560	91.6	North Salem township.....	44.21	149	3.4
Mount Vernon city.....	3.87	4,575	1,183.7	Parson Creek township.....	55.61	856	15.4
Ozark township.....	59.65	1,658	27.8	Meadville city.....	0.54	462	856.2
Halltown village.....	0.21	173	822.1	Yellow Creek township.....	36.80	387	10.5
Pierce township.....	39.92	6,586	165.0				
Monett city (part).....	2.69	3,125	1,163.3	Livingston County.....	532.33	15,195	28.5
Pierce City city (part).....	1.26	1,292	1,028.2	Blue Mound township.....	42.31	533	12.6
Red Oak township.....	41.28	410	9.9	Dawn CDP.....	1.31	128	97.8
Spring River township.....	40.04	2,199	54.9	Chillicothe township.....	54.60	9,732	178.3
Aurora city (part).....	0.01	0	0.0	Chillicothe city (part).....	6.64	8,547	1,287.7
Verona town.....	0.87	619	713.0	Cream Ridge township.....	45.68	524	11.5
Turnback township.....	41.65	1,351	32.4	Chula city.....	0.18	210	1,180.5
Chesapeake CDP.....	0.45	49	110.0	Fairview township.....	46.03	410	8.9
Vineyard township.....	55.46	1,048	18.9	Grand River township.....	52.19	250	4.8
Stotts City city.....	0.51	220	429.9	Green township.....	21.27	319	15.0
				Utica village.....	0.87	269	309.8
Lewis County.....	505.04	10,211	20.2	Jackson township.....	69.91	543	7.8
Canton township.....	55.14	3,501	63.5	Medicine township.....	29.65	164	5.5
Canton city.....	2.29	2,377	1,040.2	Monroe township.....	34.86	309	8.9
Dickerson township.....	63.62	452	7.1	Monlow town.....	0.16	137	873.8
Monticello village.....	0.26	98	375.6	Mooreville township.....	27.94	314	11.2
Highland township.....	63.30	1,676	26.5	Mooreville village.....	0.18	91	507.6
Ewing city.....	0.62	456	730.6	Rich Hill township.....	36.41	1,406	38.6
La Belle township.....	61.25	1,607	26.2	Chillicothe city (part).....	0.38	968	2,516.6
La Belle city.....	0.68	660	971.0	Sampsel township.....	38.77	280	7.2
Lewistown town.....	0.48	534	1,111.8	Wheeling township.....	32.73	411	12.6
Lyon township.....	63.62	431	6.8	Wheeling city.....	0.32	271	844.8
Reddish township.....	62.99	234	3.7				
Salem township.....	61.32	438	7.1	McDonald County.....	539.48	23,083	42.8
Union township.....	73.81	1,872	25.4	Anderson East township.....	14.85	1,789	120.4
La Grange city.....	1.56	931	598.2	Anderson city (part).....	1.13	1,248	1,109.0
				Anderson West township.....	19.94	1,772	88.9
Lincoln County.....	626.56	52,566	83.9	Anderson city (part).....	0.85	713	842.8
Bedford township.....	41.66	12,599	302.4	Buffalo Hart township.....	12.74	442	34.7
Cave town.....	0.96	5	5.2	Buffalo May township.....	24.96	490	19.6
Moscow Mills city (part).....	0.25	514	2,056.6	Center township.....	50.77	673	13.3
Troy city (part).....	6.08	9,285	1,527.3	Elk Horn township.....	57.34	1,390	24.2
Burr Oak township.....	52.11	3,332	63.9	Elk River East township.....	9.83	1,413	143.8
Foley city.....	0.14	161	1,117.5	Noel city (part).....	0.57	1,053	1,857.5
Clark township.....	65.80	10,395	158.0	Elk River West township.....	26.92	1,982	73.6
Moscow Mills city (part).....	2.87	1,995	694.4	Noel city (part).....	1.43	779	543.9
Troy city (part).....	1.22	1,255	1,024.6	Erie Goodman township.....	17.83	2,207	123.8
Hawk Point township.....	50.37	2,472	49.1	Goodman town.....	1.33	1,248	940.6
Hawk Point city.....	0.37	669	1,832.3	Erie McNatt township.....	25.89	385	14.9
Hurricane township.....	100.54	4,240	42.2	McMillen Coy township.....	31.74	1,206	38.0
Elsberry city.....	1.63	1,934	1,185.1	McMillen Tiff township.....	17.73	376	21.2
Millwood township.....	40.84	918	22.5	Mountain township.....	34.29	1,382	40.3
Monroe township.....	84.37	11,155	132.2	Pineville Lanagan township.....	8.82	734	83.3
Chain of Rocks village.....	0.17	93	555.7	Ginger Blue village.....	0.26	61	233.9
Fountain N' Lakes village.....	0.14	165	1,157.5	Lanagan town.....	0.94	419	445.7
Old Monroe city.....	0.25	265	1,080.7	Pineville North township.....	26.49	1,576	59.5
Winfield city.....	0.64	1,404	2,191.5	Anderson city (part).....	0.09	0	0.0
Nineveh township.....	36.74	346	9.4	Pineville city (part).....	1.06	706	665.5
Prairie township.....	16.96	380	22.4	Pineville South township.....	47.28	1,191	25.2
Truxton village.....	0.25	91	370.3	Pineville city (part).....	2.05	85	41.4
Snow Hill township.....	36.01	3,484	96.7	Prairie township.....	28.85	1,713	59.4
Union township.....	63.04	2,833	44.9	Southwest City town.....	1.46	970	662.8
Silex village.....	0.19	187	968.3	Richwood township.....	38.16	638	16.7
Whiteside village.....	0.09	75	801.8	White Rock township.....	45.04	1,724	38.3
Waverly township.....	38.10	412	10.8				
Linn County.....	615.56	12,761	20.7	Macon County.....	801.23	15,566	19.4
Baker township.....	46.46	196	4.2	Bevier township.....	29.35	1,190	40.6
Benton township.....	31.19	508	16.3	Bevier city.....	1.03	718	695.2
Browning city (part).....	0.36	197	544.1	Callao township.....	29.76	493	16.6
Purdin city.....	0.31	190	620.0	Callao city.....	0.51	292	577.7
Brookfield township.....	44.57	5,208	116.9	Chariton township.....	28.91	393	13.6
Brookfield city.....	4.27	4,542	1,062.6	Drake township.....	31.22	72	2.3
Bucklin township.....	44.39	733	16.5	Eagle township.....	34.63	460	13.3
Bucklin city.....	1.18	467	395.2	Easley township.....	31.37	180	5.7
				Elmer city (part).....	0.07	14	194.7

Table 15.

Land Area and Population Density: 2010—Con.

[For information on confidentiality protection, nonsampling error, and definitions, see Selected Appendixes at <www.census.gov/prod/cen2010/cph-1-a.pdf>]

State County County Subdivision Place	Land area in square miles	Total population		State County County Subdivision Place	Land area in square miles	Total population	
		Number	Average per square mile			Number	Average per square mile
Macon County—Con.				Mercer County—Con.			
Easley township—Con.				Marion township—Con.			
South Gifford village.....	0.20	50	244.5	Mercer town.....	0.37	318	865.2
Hudson township.....	34.21	6,722	196.5	South Lineville town.....	0.05	28	513.1
Macon city.....	6.00	5,471	912.0	Medicine township.....	49.19	166	3.4
Independence township.....	35.94	161	4.5	Morgan township.....	51.40	1,497	29.1
Jackson township.....	36.06	99	2.7	Princeton city.....	1.59	1,166	733.9
Johnston township.....	17.11	40	2.3	Ravanna township.....	57.40	217	3.8
La Plata township.....	33.20	1,596	48.1	Ravanna CDP.....	3.96	98	24.8
La Plata city.....	1.59	1,366	860.2	Somerset township.....	44.31	90	2.0
Liberty township.....	34.36	212	6.2	Washington township.....	56.83	411	7.2
Lingo township.....	48.28	492	10.2				
New Cambria city.....	0.67	195	290.0	Miller County.....	592.59	24,748	41.8
Lyda township.....	35.55	616	17.3	Equality township.....	46.33	1,109	23.9
Atlanta city.....	0.34	385	1,124.4	Tuscumbia town.....	0.34	203	589.1
Middle Fork township.....	35.45	277	7.8	Franklin township.....	48.22	2,641	54.8
Morrow township.....	21.83	170	7.8	Bagnell town (part).....	0.45	93	208.9
Narrows township.....	35.77	400	11.2	Eldon city (part).....	0.03	14	483.2
Excelsior CDP.....	0.34	49	143.8	Glaze township.....	122.58	6,804	55.5
Richland township.....	32.97	607	18.4	Bagnell town (part).....	0.02	0	0.0
Round Grove township.....	35.75	350	9.8	Brumley town.....	0.55	91	165.1
Russell township.....	36.38	190	5.2	Lake Ozark city (part).....	6.83	1,459	213.7
Ten Mile township.....	35.65	352	9.9	Lakeside city.....	0.37	0	0.0
Valley township.....	35.91	139	3.9	Osage Beach city (part).....	1.17	284	242.7
Walnut Creek township.....	35.45	211	6.0	Jim Henry township.....	50.45	1,051	20.8
Elmer city (part).....	0.18	66	363.9	Osage township.....	107.76	1,585	14.7
Ethel town (part).....	0.06	19	298.4	St. Elizabeth village.....	1.02	336	330.2
White township.....	36.11	144	4.0	Richwoods township.....	119.40	3,243	27.2
Ethel town (part).....	0.17	43	260.5	Iberia city.....	0.88	736	835.4
				Saline township.....	97.85	8,315	85.0
Madison County.....	494.39	12,226	24.7	Eldon city (part).....	3.53	4,553	1,290.1
Big Creek township.....	40.19	211	5.3	Olean town.....	0.17	128	740.3
Castor township.....	54.13	1,082	20.0				
Central township.....	48.50	487	10.0	Mississippi County.....	411.58	14,358	34.9
Cherokee Pass CDP (part).....	0.34	23	67.6	James Bayou township.....	49.57	87	1.8
Liberty township.....	64.28	250	3.9	Long Prairie township.....	36.98	1,348	36.5
Marquand township.....	59.06	764	12.9	Bertrand city.....	0.78	821	1,049.7
Marquand city.....	0.24	203	852.1	Miner city (part).....	0.08	0	0.0
Mine La Motte township.....	21.30	843	39.6	Mississippi township.....	50.69	41	0.8
Mine La Motte CDP (part).....	3.10	348	112.3	Ohio township.....	55.06	563	10.2
Polk township.....	77.89	920	11.8	Wilson City village.....	0.08	115	1,529.0
St. Francois township.....	22.67	264	11.6	Wyatt city.....	1.17	319	272.2
St. Michael township.....	53.24	7,056	132.5	St. James township.....	60.05	5,700	94.9
Cherokee Pass CDP (part).....	1.74	212	121.7	Annistown town.....	0.39	232	592.6
Cobalt village.....	0.15	226	1,519.3	East Prairie city.....	1.29	3,176	2,456.8
Fredericktown city.....	4.33	3,985	920.8	Tyngsboro township.....	102.26	6,514	63.7
Junction City village.....	0.36	327	912.9	Charleston city.....	4.80	5,947	1,240.0
Mine La Motte CDP (part).....	0.17	0	0.0	Wolf Island township.....	56.99	105	1.8
Twelvemile township.....	53.14	349	6.6	Pinhook village.....	0.14	30	211.1
Maries County.....	526.98	9,176	17.4	Moniteau County.....	415.03	15,607	37.6
Boone township.....	81.21	660	8.1	Burris Fork township.....	37.25	700	18.8
Dry Creek township.....	55.26	631	11.4	Harrison township.....	40.81	752	18.4
Jackson township.....	125.47	2,164	17.2	Linn township.....	86.88	1,292	14.9
Argyle town (part).....	0.03	7	240.3	Jamestown town.....	1.00	386	386.2
Vienna city.....	1.06	610	573.6	Lupus town.....	0.18	33	178.6
Jefferson township.....	93.15	2,869	30.8	Moreau township.....	40.20	740	18.4
Belle city (part).....	1.06	1,340	1,269.3	Clarksburg city.....	0.58	334	578.8
Johnson township.....	65.30	1,348	20.6	Pilot Grove township.....	52.02	1,275	24.5
Miller township.....	71.76	1,110	15.5	Walker township.....	106.80	6,992	65.5
Spring Creek township.....	34.83	394	11.3	California city.....	3.35	4,278	1,277.9
				Willow Fork township.....	51.06	3,856	75.5
Marion County.....	436.92	28,781	65.9	Tipton city.....	2.09	3,262	1,560.4
Fabius township.....	79.94	1,273	15.9				
Liberty township.....	52.08	4,500	86.4	Monroe County.....	647.65	8,840	13.6
Palmyra city.....	2.76	3,595	1,304.5	Clay township.....	53.56	301	5.6
Mason township.....	8.79	13,438	1,529.4	Indian Creek township.....	18.50	160	8.6
Hannibal city (part).....	7.21	12,805	1,775.0	Jackson township.....	148.79	2,416	16.2
Miller township.....	39.44	5,997	152.1	Goss town.....	0.06	0	0.0
Hannibal city (part).....	7.65	4,801	627.5	Paris city.....	1.24	1,220	982.5
Round Grove township.....	58.82	835	14.2	Jefferson township.....	69.69	428	6.1
South River township.....	27.36	369	13.5	Florida village.....	0.12	0	0.0
Union township.....	65.23	870	13.3	Stoutsville village.....	0.81	36	44.3
Warren township.....	105.27	1,499	14.2	Marion township.....	67.22	1,363	20.3
Monroe City city (part).....	0.83	505	608.7	Holiday village.....	0.26	137	525.1
				Madison city.....	0.45	554	1,236.2
Mercer County.....	453.84	3,785	8.3	Monroe township.....	38.48	2,355	61.2
Harrison township.....	43.55	226	5.2	Monroe City city (part).....	1.95	1,995	1,020.5
Lindley township.....	57.97	120	2.1	South Fork township.....	75.88	449	5.9
Madison township.....	41.38	232	5.6	Union township.....	68.80	850	12.4
Marion township.....	51.80	826	15.9	Washington township.....	60.01	296	4.9

Table 15.

Land Area and Population Density: 2010—Con.

[For information on confidentiality protection, nonsampling error, and definitions, see Selected Appendixes at <www.census.gov/prod/cen2010/cph-1-a.pdf>]

State County County Subdivision Place	Land area in square miles	Total population		State County County Subdivision Place	Land area in square miles	Total population	
		Number	Average per square mile			Number	Average per square mile
Monroe County—Con.				Newton County—Con.			
Woodlawn township.....	46.72	222	4.8	Marion township—Con.			
Montgomery County.....	536.25	12,236	22.8	Diamond town.....	0.75	902	1,208.3
Bear Creek township.....	103.67	2,566	24.8	Joplin city (part).....	0.21	7	34.0
Bellflower city.....	0.56	393	702.7	Neosho township.....	84.54	18,039	213.4
High Hill city.....	0.46	195	424.3	Neosho city (part).....	9.27	10,825	1,167.6
Jonesburg city.....	1.17	768	656.0	Newtonia township.....	25.44	788	31.0
Danville township.....	104.89	1,950	18.6	Newtonia town.....	0.33	199	609.5
Danville CDP.....	0.38	34	90.1	Stark City town.....	0.31	139	443.8
New Florence city.....	2.92	769	263.5	Seneca township.....	26.16	3,474	132.8
Loutre township.....	109.20	1,397	12.8	Seneca city (part).....	2.53	2,336	924.1
Big Spring CDP.....	3.36	167	49.7	Shoal Creek township.....	45.45	12,829	282.3
McKittrick town.....	0.09	61	692.3	Cliff Village village.....	0.04	40	994.6
Rhineland town.....	0.34	142	421.7	Dennis Acres village.....	0.05	76	1,592.5
Montgomery township.....	79.86	3,729	46.7	Grand Falls Plaza town.....	0.10	114	1,193.6
Montgomery City city.....	3.16	2,834	895.4	Joplin city (part).....	7.76	6,188	797.6
Prairie township.....	75.79	882	11.6	Leawood village.....	1.30	682	525.3
Middletown town.....	0.32	167	519.4	Redings Mill village.....	0.20	151	752.0
Upper Loutre township.....	62.84	1,712	27.2	Saginaw village.....	0.82	297	360.1
Wellsville city.....	1.54	1,217	791.9	Shoal Creek Drive village.....	0.47	337	710.9
Morgan County.....	597.63	20,565	34.4	Shoal Creek Estates village.....	0.11	96	840.9
Buffalo township.....	108.08	2,112	19.5	Silver Creek village.....	0.80	623	779.5
Haw Creek township.....	139.41	4,226	30.3	Van Buren township.....	66.91	1,374	20.5
Stover city.....	0.89	1,094	1,233.1	Ritchey town.....	0.05	82	1,673.0
Versailles city (part).....	0.65	501	773.3	Wentworth village.....	0.18	147	799.1
Mill Creek township.....	64.31	1,107	17.2	West Benton township.....	31.92	2,547	79.8
Syracuse city.....	0.38	172	458.6	Neosho city (part).....	6.46	1,010	156.4
Moreau township.....	127.59	5,854	45.9	Nodaway County.....	876.96	23,370	26.6
Barnett city.....	0.27	203	744.2	Atchison township.....	55.53	400	7.2
Versailles city (part).....	1.68	1,981	1,179.2	Clearmont city.....	0.16	170	1,050.0
Osage township.....	80.30	6,175	76.9	Grant township.....	46.44	560	12.1
Gravois Mills town.....	0.74	144	194.0	Barnard city.....	0.15	221	1,463.6
Laurie city (part).....	5.41	921	170.1	Green township.....	67.17	284	4.2
Sunrise Beach village (part).....	0.29	74	252.5	Quitman town.....	0.13	45	338.6
Richland township.....	77.94	1,091	14.0	Hopkins township.....	38.69	739	19.1
New Madrid County.....	674.84	18,956	28.1	Hopkins city.....	0.72	532	742.5
Anderson township.....	54.88	1,436	26.2	Hughes township.....	64.22	426	6.6
Gideon city.....	1.79	1,093	610.6	Graham town.....	0.26	171	656.8
Big Prairie township.....	101.63	3,419	33.6	Independence township.....	61.16	403	6.6
Matthews city.....	1.96	628	320.9	Parnell city.....	0.29	191	662.6
Sikeston city (part).....	3.22	1,740	540.0	Jackson township.....	74.72	986	13.2
Como township.....	114.61	1,674	14.6	Ravenwood town.....	0.27	440	1,632.4
Catron town.....	0.37	67	180.2	Jefferson township.....	44.34	836	18.9
Parma city.....	0.69	713	1,027.2	Clyde village.....	0.15	82	534.5
Risco city.....	0.56	346	617.7	Conception CDP.....	0.75	210	280.1
Hough township.....	18.38	16	0.9	Conception Junction town.....	0.31	198	630.8
La Font township.....	53.53	825	15.4	Lincoln township.....	65.96	389	5.9
Marston city.....	1.10	503	455.4	Elmo city.....	0.23	168	722.9
Le Sieur township.....	42.60	585	13.7	Monroe township.....	44.16	419	9.5
Lewis township.....	30.43	1,802	59.2	Skidmore city.....	0.33	284	850.1
Howardville city.....	0.23	383	1,677.4	Nodaway township.....	46.51	843	18.1
Lilbourn city.....	0.94	1,190	1,267.4	Burlington Junction city.....	1.11	537	484.0
North Lilbourn village.....	0.17	49	284.1	Polk township.....	120.32	15,777	131.1
New Madrid township.....	107.80	3,778	35.0	Maryville city.....	5.77	11,972	2,075.4
New Madrid city.....	4.49	3,116	693.5	Union township.....	47.39	476	10.0
Portage township.....	61.82	3,752	60.7	Pickering town.....	0.19	160	844.1
Portageville city (part).....	1.91	3,228	1,690.7	Washington township.....	47.24	358	7.6
Tallapoosa city.....	0.45	168	376.7	Guilford town.....	0.09	85	983.0
St. John township.....	54.62	77	1.4	White Cloud township.....	53.13	474	8.9
West township.....	34.53	1,592	46.1	Arkoe town.....	0.14	68	500.3
Canalou city.....	0.20	338	1,677.4	Oregon County.....	789.80	10,881	13.8
Morehouse city.....	0.79	973	1,225.8	Big Apple township.....	54.62	839	15.4
Newton County.....	624.76	58,114	93.0	Koshkonong town.....	0.17	212	1,212.7
Benton township.....	32.47	681	21.0	Billmore township.....	12.41	100	8.1
Berwick township.....	19.03	378	19.9	Black Pond township.....	43.47	164	3.8
Buffalo township.....	48.49	2,149	44.3	Cedar Bluff township.....	25.00	91	3.6
Seneca city (part).....	0.03	0	0.0	Couch township.....	45.60	426	9.3
Dayton township.....	23.85	1,605	67.3	Falling Spring township.....	39.97	31	0.8
Five Mile township.....	37.67	4,073	108.1	Goebel township.....	31.54	247	7.8
Joplin city (part).....	0.34	0	0.0	Highland township.....	52.83	475	9.0
Loma Linda town.....	3.56	725	203.9	Jeff township.....	28.04	346	12.3
Franklin township.....	56.19	1,795	31.9	Jobe township.....	20.78	106	5.1
Fairview town.....	0.47	383	817.0	Johnson township.....	30.36	329	10.8
Stella town.....	0.16	158	1,006.1	King township.....	45.78	80	1.7
Granby township.....	53.83	4,595	85.4	Moore township.....	72.57	430	5.9
Granby city.....	4.42	2,134	482.4	Thomasville CDP.....	0.37	68	182.1
Marion township.....	72.80	3,787	52.0	Myrtle township.....	25.85	388	15.0
				Ozark township.....	32.84	70	2.1
				Piney township.....	78.15	2,505	32.1

Table 15.

Land Area and Population Density: 2010—Con.

[For information on confidentiality protection, nonsampling error, and definitions, see Selected Appendixes at <www.census.gov/prod/cen2010/cph-1-a.pdf>]

State County County Subdivision Place	Land area in square miles	Total population		State County County Subdivision Place	Land area in square miles	Total population	
		Number	Average per square mile			Number	Average per square mile
Oregon County—Con.				Perry County.....	474.35	18,971	40.0
Piney township—Con.				Bois Brule township.....	60.49	540	8.9
Alton city.....	1.57	871	555.2	Brazeau township.....	63.56	1,100	17.3
Thayer township.....	83.56	3,975	47.6	Altenburg city.....	1.05	352	335.3
Thayer city.....	2.44	2,243	918.2	Frohna city.....	0.90	254	281.4
Woodside township.....	66.42	279	4.2	Central township.....	55.05	10,875	197.6
				Perryville city.....	7.80	8,225	1,054.5
Osage County.....	604.35	13,878	23.0	Cinque Hommes township.....	55.54	1,403	25.3
Benton township.....	107.45	1,172	10.9	Biehle CDP.....	0.22	48	216.7
Chamais city.....	0.37	396	1,069.0	St. Marys township.....	101.88	1,708	16.8
Crawford township.....	120.00	4,445	37.0	Salem township.....	47.02	673	14.3
Linn city.....	1.17	1,459	1,251.2	Saline township.....	45.29	1,610	35.5
Jackson township.....	91.79	1,376	15.0	Brewer CDP.....	2.34	374	159.9
Argyle town (part).....	0.08	11	136.0	Lithium village.....	0.06	89	1,388.0
Meta city.....	0.35	229	662.8	Union township.....	45.53	1,062	23.3
Jefferson township.....	89.31	1,249	14.0	Longtown town.....	0.12	102	817.1
Belle city (part).....	0.28	205	734.6				
Bland city (part).....	0.02	0	0.0	Pettis County.....	682.22	42,201	61.9
Linn township.....	72.58	2,202	30.3	Blackwater township.....	54.23	393	7.2
Washington township.....	123.21	3,434	27.9	Bowling Green township.....	37.21	1,003	27.0
Argyle town (part).....	0.29	144	492.2	Sedalia city (part).....	0.06	2	35.6
Freeburg village.....	0.83	437	523.7	Cedar township.....	29.58	909	30.7
Westphalia city.....	0.53	389	732.2	Sedalia city (part).....	0.13	0	0.0
				Dresden township.....	36.10	711	19.7
Ozark County.....	744.97	9,723	13.1	Sedalia city (part).....	0.11	0	0.0
Barren Fork township.....	45.44	443	9.7	Elk Fork township.....	35.94	419	11.7
Bayou I township.....	44.39	917	20.7	Flat Creek township.....	50.82	1,867	36.7
Bakersfield village.....	1.37	246	179.6	Green Ridge township.....	50.65	1,080	21.3
Bayou II township.....	33.40	466	14.0	Green Ridge city.....	0.43	476	1,109.4
Big Creek township.....	58.03	973	16.8	Windsor city (part).....	0.29	97	333.3
Theodosia village (part).....	1.37	243	177.4	Heath Creek township.....	55.36	624	11.3
Bridges township.....	68.07	968	14.2	Houstonia township.....	30.27	436	14.4
Gainesville city (part).....	0.09	11	116.6	Houstonia city.....	0.20	220	1,112.5
Dawt township.....	25.75	492	19.1	Hughesville township.....	39.47	520	13.2
Jackson township.....	46.32	300	6.5	Hughesville village.....	0.12	183	1,581.4
Jasper township.....	27.36	703	25.7	Lake Creek township.....	37.41	468	12.5
Sundown CDP.....	1.08	48	44.3	La Monte township.....	36.19	1,603	44.3
Theodosia village (part).....	0.00	0	(X)	La Monte city.....	1.13	1,140	1,008.7
Lick Creek township.....	29.29	434	14.8	Longwood township.....	38.34	610	15.9
Longrun township.....	19.77	76	3.8	Prairie township.....	35.93	2,500	69.6
Noble township.....	28.23	300	10.6	Sedalia city (part).....	0.34	0	0.0
Wasola CDP.....	5.30	113	21.3	Sedalia township.....	28.43	25,331	891.0
Nottingham township.....	27.70	121	4.4	Sedalia city (part).....	12.60	21,385	1,697.6
Pine Creek township.....	47.32	439	9.3	Smithton township.....	36.43	2,902	79.7
Pontiac township.....	18.10	317	17.5	Sedalia city (part).....	0.05	0	0.0
Pontiac CDP.....	2.51	175	69.8	Smithton city.....	0.30	570	1,894.6
Richland township.....	67.94	794	11.7	Washington township.....	49.88	825	16.5
Spring Creek township.....	30.92	168	5.4	Ionia town (part).....	0.01	1	177.2
Thornfield township.....	87.74	570	6.5				
West Bridges township.....	39.22	1,242	31.7	Phelps County.....	671.78	45,156	67.2
Gainesville city (part).....	2.78	762	274.4	Arlington township.....	61.03	2,289	37.5
				Doolittle city (part).....	2.64	630	239.0
Pemiscot County.....	492.54	18,296	37.1	Newburg city.....	0.61	470	773.3
Braggadocio township.....	51.21	641	12.5	Cold Spring township.....	73.35	2,174	29.6
Butler township.....	28.60	217	7.6	Dawson township.....	40.93	937	22.9
Hayward CDP.....	0.25	131	517.9	Dillon township.....	74.86	9,530	127.3
Concord township.....	54.50	243	4.5	Rolla city (part).....	2.99	3,333	1,113.5
Cooter township.....	30.76	3,173	103.2	St. James city (part).....	0.81	279	345.6
Cooter city.....	0.30	469	1,588.3	Liberty township.....	53.37	355	6.7
Steele city (part).....	0.88	2,172	2,459.8	Meramec township.....	70.36	846	12.0
Godair township.....	27.85	287	10.3	Miller township.....	67.48	3,734	55.3
Portageville city (part).....	0.13	0	0.0	Rolla city (part).....	0.53	959	1,808.3
Hayti township.....	23.42	3,838	163.9	Rolla township.....	36.13	17,696	489.7
Hayti city.....	2.30	2,939	1,280.0	Doolittle city (part).....	0.05	0	0.0
Hayti Heights city.....	0.98	626	638.4	Rolla city (part).....	8.31	15,267	1,837.3
Holland township.....	26.03	553	21.2	St. James township.....	34.76	5,483	157.7
Holland town.....	0.17	229	1,373.0	St. James city (part).....	3.47	3,937	1,135.5
Little Prairie township.....	63.72	7,076	111.0	Spring Creek township.....	159.51	2,112	13.2
Caruthersville city.....	5.16	6,168	1,195.9	Edgar Springs city.....	0.65	208	318.0
Little River township.....	51.21	844	16.5				
Homestown city.....	0.12	151	1,223.2	Pike County.....	670.44	18,516	27.6
Wardell town.....	0.28	427	1,511.7	Ashley township.....	34.79	519	14.9
Pascola township.....	56.95	539	9.5	Ashley CDP.....	1.32	90	68.3
Bragg City town.....	0.20	149	729.1	St. Clement CDP.....	0.28	78	282.7
Pascola village.....	0.16	108	675.8	Buffalo township.....	95.42	5,176	54.2
Pemiscot township.....	36.71	373	10.2	Louisiana city.....	3.13	3,364	1,073.4
Virginia township.....	41.59	512	12.3	Calumet township.....	107.83	1,320	12.2
Steele city (part).....	0.96	0	0.0	Annada village.....	0.06	29	476.3
				Clarksville city.....	0.46	442	951.9
				Paynesville village.....	0.26	77	292.6
				Cuivre township.....	102.72	7,298	71.1

Table 15.

Land Area and Population Density: 2010—Con.

[For information on confidentiality protection, nonsampling error, and definitions, see Selected Appendixes at <www.census.gov/prod/cen2010/cph-1-a.pdf>]

State County County Subdivision Place	Land area in square miles	Total population		State County County Subdivision Place	Land area in square miles	Total population	
		Number	Average per square mile			Number	Average per square mile
Pike County—Con.				Polk County—Con.			
Cuivre township—Con.				Northeast Marion township.....	40.05	4,713	117.7
Bowling Green city.....	2.69	5,334	1,983.5	Bolivar city (part).....	1.39	2,720	1,953.0
Tarrants village.....	0.04	22	507.2	North Green township.....	21.49	392	18.2
Hartford township.....	72.21	533	7.4	Northwest Marion township.....	19.28	3,402	176.4
Indian township.....	44.50	773	17.4	Bolivar city (part).....	2.95	2,292	777.6
Peno township.....	63.54	910	14.3	South Benton township.....	44.86	1,058	23.6
Frankford city.....	0.52	323	617.6	Halfway village (part).....	0.88	61	69.4
Prairieville township.....	37.28	1,042	27.9	Southeast Marion township.....	19.73	3,542	179.5
Eolia village.....	1.22	522	428.3	Bolivar city (part).....	1.63	2,417	1,482.8
Salt River township.....	29.29	147	5.0	South Green township.....	27.74	430	15.5
Ashburn town.....	0.13	52	392.9	Southwest Marion township.....	24.69	3,734	151.2
Spencer township.....	82.86	798	9.6	Bolivar city (part).....	2.31	2,896	1,254.5
Curryville city.....	0.27	225	820.9	Union township.....	27.77	576	20.7
				Aldrich village.....	0.16	80	492.8
Platte County.....	420.19	89,322	212.6	West Looney township.....	22.40	918	41.0
Carroll township.....	72.75	14,970	205.8	Morrisville town.....	0.64	388	605.7
Kansas City city (part).....	28.43	1,392	49.0	West Madison township.....	12.23	547	44.7
Platte City city (part).....	3.57	4,691	1,315.4	Fair Play city (part).....	0.27	349	1,285.0
Smithville city (part).....	0.09	0	0.0	Wishart township.....	20.48	646	31.5
Tracy city (part).....	0.02	0	0.0				
Weatherby Lake city (part).....	1.02	1,711	1,684.8	Pulaski County.....	547.10	52,274	95.5
Fair township.....	33.19	924	27.8	Cullen township.....	141.77	38,431	271.1
Platte City city (part).....	0.04	0	0.0	Fort Leonard Wood CDP (part).....	29.57	15,061	509.4
Tracy city (part).....	0.39	208	528.9	St. Robert city.....	7.83	4,340	554.2
Weston city (part).....	0.28	0	0.0	Waynesville city.....	6.42	4,830	752.4
Fox township.....	5.29	11,791	2,228.1	Liberty township.....	104.67	5,086	48.6
Houston Lake city.....	0.11	235	2,155.0	Richland city (part).....	2.05	1,613	786.9
Kansas City city (part).....	4.81	11,171	2,322.0	Piney township.....	64.55	355	5.5
Platte Woods city.....	0.37	385	1,035.1	Fort Leonard Wood CDP (part).....	26.99	0	0.0
Green township.....	58.76	2,121	36.1	Roubidoux township.....	62.73	302	4.8
Camden Point city.....	0.60	474	789.6	Fort Leonard Wood CDP (part).....	39.62	0	0.0
Dearborn city (part).....	0.81	496	610.0	Tavern township.....	87.15	3,349	38.4
Kickapoo township.....	15.33	5,140	335.4	Crocker city.....	1.24	1,110	893.5
Kansas City city (part).....	1.07	5	4.7	Union township.....	86.23	4,751	55.1
Parkville city (part).....	0.97	420	434.1	Dixon city.....	1.01	1,549	1,527.6
Weatherby Lake city (part).....	0.01	12	1,083.6				
Lee township.....	25.33	608	24.0	Putnam County.....	517.32	4,979	9.6
Farley village.....	1.23	269	218.2	Elm township.....	78.16	579	7.4
Marshall township.....	60.87	716	11.8	Worthington village.....	0.11	81	748.7
Iatan village.....	0.12	45	373.7	Grant township.....	23.12	210	9.1
May township.....	31.79	23,500	739.2	Livonia village.....	0.27	74	278.1
Ferrelview village.....	0.11	451	3,941.3	Jackson township.....	40.71	160	3.9
Kansas City city (part).....	31.40	22,179	706.3	Liberty township.....	48.01	218	4.5
Lake Waukomis city.....	0.27	870	3,174.5	Lincoln township.....	48.02	313	6.5
Pawnee township.....	4.31	8,922	2,070.7	Medicine township.....	54.31	189	3.5
Kansas City city (part).....	4.31	8,922	2,070.7	Lucerne village.....	0.25	85	340.0
Pettis township.....	6.63	4,558	687.0	Richland township.....	35.74	259	7.2
Kansas City city (part).....	0.01	3	310.4	Sherman township.....	40.02	114	2.8
Northmoor city.....	0.24	325	1,359.3	Union township.....	45.26	2,116	46.8
Parkville city (part).....	0.05	25	505.5	Unionville city (part).....	1.36	1,522	1,117.8
Riverside city.....	5.51	2,937	533.2	Wilson township.....	36.23	598	16.5
Preston township.....	37.97	1,540	40.6	Unionville city (part).....	0.63	343	540.4
Edgerton city.....	1.11	546	490.1	York township.....	67.73	223	3.3
Ridgely village.....	1.44	104	72.3	Powersville village.....	0.56	60	106.4
Sioux township.....	8.89	11,497	1,293.6				
Kansas City city (part).....	0.05	4	88.8	Ralls County.....	469.78	10,167	21.6
Parkville city (part).....	4.98	5,053	1,014.2	Center township.....	48.23	928	19.2
Waldron township.....	22.14	692	31.2	Center city.....	0.40	508	1,279.5
Parkville city (part).....	8.79	56	6.4	Clay township.....	54.35	2,765	50.9
Weston township.....	36.94	2,343	63.4	Hannibal city (part).....	0.87	310	356.7
Weston city (part).....	3.07	1,641	535.0	Rensselaer village.....	1.96	228	116.6
				Jasper township.....	102.62	562	5.5
Polk County.....	635.52	31,137	49.0	Vandalia city (part).....	0.02	0	0.0
Campbell township.....	23.42	536	22.9	Saline township.....	76.36	781	10.2
Cliquot township.....	23.10	572	24.8	Monroe City city (part).....	0.24	31	131.4
East Looney township.....	31.88	1,609	50.5	Salt River township.....	64.88	1,279	19.7
East Madison township.....	23.64	672	28.4	Perry city.....	1.26	693	548.9
Fair Play city (part).....	0.14	126	927.1	Saverton township.....	53.82	2,034	37.8
Flemington township.....	14.86	292	19.6	Spencer township.....	69.52	1,818	26.2
Flemington village.....	0.33	148	447.1	New London city.....	0.69	974	1,402.9
Jackson township.....	45.37	864	19.0				
Jefferson township.....	28.90	528	18.3	Randolph County.....	482.68	25,414	52.7
Johnson township.....	30.68	1,681	54.8	Cairo township.....	42.48	1,257	29.6
Humansville city.....	1.18	1,048	891.7	Cairo village.....	0.31	292	957.3
McKinley township.....	38.03	586	15.4	Chariton township.....	59.38	238	4.0
Mooney township.....	63.56	3,252	51.2	Clifton township.....	27.46	241	8.8
Goodnight village.....	0.70	18	25.8	Clifton Hill city.....	0.17	114	661.3
Pleasant Hope city.....	1.55	614	397.0	Jackson township.....	23.48	411	17.5
North Benton township.....	31.36	587	18.7	Jacksonville village.....	0.11	151	1,365.9
Halfway village (part).....	1.26	112	88.9	Moniteau township.....	29.39	975	33.2

Table 15.

Land Area and Population Density: 2010—Con.

[For information on confidentiality protection, nonsampling error, and definitions, see Selected Appendixes at <www.census.gov/prod/cen2010/cph-1-a.pdf>]

State County County Subdivision Place	Land area in square miles	Total population		State County County Subdivision Place	Land area in square miles	Total population	
		Number	Average per square mile			Number	Average per square mile
Randolph County—Con.				St. Charles County—Con.			
Moniteau township—Con.				Boone township—Con.			
Higbee city.....	0.43	568	1,319.8	Lake St. Louis city (part).....	2.82	1,543	546.9
North Sugar Creek township.....	14.50	5,994	413.3	New Melle city.....	1.57	475	302.5
Moberly city (part).....	4.86	5,382	1,108.4	O'Fallon city (part).....	6.07	14,312	2,359.7
Prairie township.....	89.53	4,259	47.6	Weldon Spring city (part).....	0.06	0	0.0
Clark city (part).....	0.58	298	512.6	Weldon Spring Heights town.....	0.09	91	1,012.3
Moberly city (part).....	1.14	1,846	1,615.4	Wentzville city (part).....	5.61	7,451	1,328.9
Renick village.....	0.20	172	866.1	Cottleville township.....	18.27	23,534	1,288.1
Salt River township.....	31.83	383	12.0	Cottleville city (part).....	1.95	2,093	1,074.1
Salt Springs township.....	64.43	2,873	44.6	St. Peters city (part).....	2.17	4,093	1,887.4
Huntsville city.....	2.39	1,564	654.7	Weldon Spring city (part).....	6.70	4,891	729.7
Silver Creek township.....	47.28	327	6.9	Dardenne township.....	9.83	26,303	2,677.1
South Sugar Creek township.....	22.33	7,499	335.8	Cottleville city (part).....	2.38	970	407.1
Moberly city (part).....	5.15	6,523	1,265.9	O'Fallon city (part).....	4.32	18,728	4,334.8
Union township.....	30.60	957	31.3	St. Peters city (part).....	0.11	282	2,464.5
Moberly city (part).....	1.07	223	207.9	Frontier township.....	7.50	26,850	3,577.9
Ray County.....	568.81	23,494	41.3	St. Charles city (part).....	3.28	15,262	4,647.1
Camden township.....	37.23	596	16.0	St. Peters city (part).....	0.31	1,159	3,722.7
Camden city.....	0.76	191	252.7	Harvester township.....	12.35	20,573	1,666.3
Fleming city.....	0.54	128	237.1	St. Peters city (part).....	0.73	1,641	2,249.4
Crooked River township.....	74.25	999	13.5	Weldon Spring city (part).....	0.00	0	0.0
Hardin city.....	0.64	569	885.7	Lake St. Louis township.....	10.77	28,254	2,623.2
Fishing River township.....	54.55	5,010	91.8	Dardenne Prairie city (part).....	1.37	3,294	2,403.1
Crystal Lakes city.....	1.07	358	333.8	Lake St. Louis city (part).....	5.05	13,002	2,574.2
Excelsior Estates village (part).....	0.21	145	699.4	O'Fallon city (part).....	2.87	9,495	3,307.2
Excelsior Springs city (part).....	1.06	158	148.9	Wentzville city (part).....	0.40	130	328.6
Homestead village.....	0.16	185	1,166.3	Lindenwood township.....	5.54	19,602	3,538.7
Wood Heights city.....	2.28	717	314.5	St. Charles city (part).....	4.43	15,290	3,451.9
Grape Grove township.....	116.28	885	7.6	O'Fallon township.....	10.88	26,560	2,440.3
Knoxville township.....	68.00	974	14.3	Cottleville city (part).....	0.13	12	95.9
Orrick township.....	42.51	1,426	33.5	O'Fallon city (part).....	4.65	10,280	2,210.8
Orrick city.....	1.33	837	627.1	St. Peters city (part).....	4.88	12,373	2,536.6
Polk township.....	56.21	4,463	79.4	Rivers township.....	172.10	22,257	129.3
Elmira village.....	0.07	50	688.1	O'Fallon city (part).....	1.00	3	3.0
Lawson city (part).....	0.91	2,331	2,551.8	Portage Des Sioux city.....	0.44	328	737.8
Richmond township.....	119.78	9,141	76.3	St. Charles city (part).....	10.58	18,112	1,711.4
Henrietta city.....	0.60	369	620.1	St. Peters city (part).....	5.27	402	76.2
Rayville village.....	0.25	223	903.4	West Alton city.....	28.80	522	18.1
Richmond city.....	5.88	5,797	985.7	St. Peters township.....	4.34	18,256	4,211.3
Reynolds County.....	808.48	6,696	8.3	St. Peters city (part).....	2.55	11,605	4,554.0
Black River township.....	88.65	594	6.7	Spencer Creek township.....	6.01	20,198	3,358.1
Carroll township.....	182.73	1,314	7.2	St. Charles city (part).....	0.21	389	1,851.5
Bunker city (part).....	0.30	236	781.6	St. Peters city (part).....	5.55	19,217	3,459.9
Centerville city.....	0.30	191	645.7	Weldon Spring township.....	8.88	26,126	2,940.5
Jackson township.....	77.39	504	6.5	Dardenne Prairie city (part).....	2.39	5,361	2,244.4
Lesterville township.....	109.70	744	6.8	O'Fallon city (part).....	4.81	17,056	3,545.7
Logan township.....	211.08	2,708	12.8	Weldon Spring city (part).....	0.74	552	743.8
Ellington city.....	1.38	987	715.2	Wentzville township.....	82.98	39,997	482.0
Webb township.....	138.93	832	6.0	Flint Hill city.....	2.47	525	212.6
Ripley County.....	629.54	14,100	22.4	Foristell city (part).....	0.98	101	103.0
Current River township.....	11.72	216	18.4	Josephville village.....	2.38	376	158.3
Doniphan township.....	65.58	5,656	86.2	Lake St. Louis city (part).....	0.03	0	0.0
Doniphan city.....	1.38	1,997	1,450.8	O'Fallon city (part).....	5.47	9,455	1,728.7
Flatwoods township.....	12.63	650	51.5	St. Paul city.....	6.68	1,829	273.9
Gatewood township.....	53.63	394	7.3	Wentzville city (part).....	13.96	21,489	1,539.2
Harris township.....	31.09	744	23.9	Zumbel township.....	6.62	20,336	3,072.1
Johnson township.....	60.98	549	9.0	St. Charles city (part).....	5.14	16,741	3,257.0
Jordan township.....	77.86	1,026	13.2	St. Peters city (part).....	0.79	1,803	2,281.2
Kelley township.....	40.04	51	1.3	St. Clair County.....	669.98	9,805	14.6
Pine township.....	68.45	221	3.2	Appleton township.....	44.98	1,401	31.1
Poynor township.....	20.57	297	14.4	Appleton City city.....	1.15	1,127	982.0
Shirley township.....	65.08	721	11.1	Butler township.....	56.24	1,392	24.8
Thomas township.....	37.66	871	23.1	Lowry City city.....	1.03	640	624.2
Naylor city.....	0.55	632	1,141.7	Center township.....	22.72	250	11.0
Union township.....	33.36	377	11.3	Chalk Level township.....	30.67	189	6.2
Varner township.....	24.01	657	27.4	Collins township.....	39.10	667	17.1
Oxly CDP.....	2.64	200	75.8	Collins village (part).....	0.25	159	633.3
Washington township.....	18.22	989	54.3	Dallas township.....	36.58	420	11.5
Fairdealing CDP (part).....	4.25	491	115.5	Collins village (part).....	0.00	0	0.0
West Doniphan township.....	8.64	681	78.9	Gerster town.....	0.08	25	310.2
St. Charles County.....	560.44	360,485	643.2	Doyal township.....	41.71	585	14.0
Boone township.....	204.36	41,639	203.7	Collins village (part).....	0.00	0	0.0
Augusta town.....	0.92	253	276.5	Vista village.....	0.13	54	413.4
Dardenne Prairie city (part).....	1.16	2,839	2,441.8	Jackson township.....	42.02	617	14.7
Defiance CDP.....	1.02	155	152.4	Monegaw township.....	45.50	256	5.6
Foristell city (part).....	1.58	144	91.0	Osage township.....	36.35	258	7.1
				Osceola township.....	41.16	1,923	46.7
				Osceola city.....	0.91	947	1,036.7
				Polk township.....	35.53	289	8.1

Table 15.

Land Area and Population Density: 2010—Con.

[For information on confidentiality protection, nonsampling error, and definitions, see Selected Appendixes at <www.census.gov/prod/cen2010/cph-1-a.pdf>]

State County County Subdivision Place	Land area in square miles	Total population		State County County Subdivision Place	Land area in square miles	Total population	
		Number	Average per square mile			Number	Average per square mile
St. Clair County—Con.				St. Louis County—Con.			
Roscoe township.....	62.86	570	9.1	Clayton township—Con.			
Roscoe village.....	1.53	124	81.3	University City city (part).....	0.48	3,134	6,467.3
Speedwell township.....	64.12	511	8.0	Webster Groves city (part).....	0.42	1,274	3,055.7
Taber township.....	38.23	190	5.0	Concord township.....	10.23	36,693	3,587.4
Washington township.....	32.20	287	8.9	Aftton CDP (part).....	2.55	11,141	4,376.6
				Concord CDP (part).....	2.50	8,054	3,223.0
Ste. Genevieve County.....	499.15	18,145	36.4	Green Park city.....	1.35	2,622	1,936.2
Beauvais township.....	80.60	1,789	22.2	Lakeshire city.....	0.21	1,432	6,856.1
Ozora CDP.....	6.13	183	29.9	St. George city.....	0.19	1,337	7,146.3
St. Mary city.....	0.60	360	600.7	Sappington CDP (part).....	1.69	4,959	2,927.5
Jackson township.....	97.06	3,616	37.3	Sunset Hills city (part).....	0.75	1,363	1,823.9
Bloomsdale city.....	1.63	521	320.1	Wilbur Park village.....	0.06	471	7,391.5
Ste. Genevieve township.....	124.06	8,991	72.5	Creve Coeur township.....	14.58	36,560	2,508.1
Grayhawk CDP (part).....	1.42	117	82.6	Creve Coeur city (part).....	6.46	12,481	1,932.3
Ste. Genevieve city.....	4.10	4,410	1,076.5	Maryland Heights city (part).....	0.79	48	60.8
Weingarten CDP.....	1.05	133	126.6	Olivette city.....	2.78	7,737	2,781.8
Saline township.....	107.25	970	9.0	Overland city (part).....	0.61	377	622.4
Union township.....	90.17	2,779	30.8	Ferguson township.....	9.92	34,923	3,521.8
Grayhawk CDP (part).....	2.94	408	138.9	Bellefontaine Neighbors city (part).....	0.02	0	0.0
				Black Jack city (part).....	0.70	2,861	4,094.5
St. Francois County.....	451.89	65,359	144.6	Calverton Park village.....	0.41	1,293	3,166.3
Big River township.....	32.48	2,015	62.0	Dellwood city (part).....	0.97	4,764	4,923.6
Iron township.....	48.20	3,257	67.6	Ferguson city (part).....	3.28	9,324	2,846.0
Bismarck city.....	1.00	1,546	1,546.3	Florissant city (part).....	0.96	3,447	3,593.2
Iron Mountain Lake city.....	1.96	737	375.6	Hazelwood city (part).....	0.54	3,371	6,244.4
Liberty township.....	84.88	2,232	26.3	Florissant township.....	7.65	34,637	4,527.5
Marion township.....	55.10	2,334	42.4	Florissant city (part).....	6.45	28,323	4,392.3
Pendleton township.....	62.65	3,372	53.8	Hazelwood city (part).....	0.55	3,047	5,529.6
Doe Run CDP.....	2.41	915	379.6	Gravois township.....	10.92	34,919	3,197.1
Park Hills city (part).....	0.15	0	0.0	Aftton CDP (part).....	2.05	9,166	4,464.6
Perry township.....	60.10	12,617	209.9	Crestwood city.....	3.60	11,912	3,309.8
Bonne Terre city.....	4.04	6,864	1,698.7	Grantwood Village town.....	0.83	863	1,043.6
Desloge city (part).....	0.11	23	210.5	Kirkwood city (part).....	0.22	979	4,459.6
Leadwood city (part).....	0.01	0	0.0	Mackenzie village.....	0.02	134	5,513.8
Park Hills city (part).....	0.18	6	32.9	Marlborough village (part).....	0.18	1,999	11,162.2
Terre du Lac CDP.....	6.48	2,320	357.8	Sappington CDP (part).....	0.26	1,455	5,577.0
Randolph township.....	43.45	10,161	233.9	Shrewsbury city (part).....	0.04	115	2,789.2
Desloge city (part).....	2.62	4,589	1,754.0	Sunset Hills city (part).....	2.23	3,450	1,546.4
Frankclay CDP.....	0.63	221	349.6	Hadley township.....	5.49	34,816	6,337.4
Leadwood city (part).....	1.15	1,282	1,115.4	Clayton city (part).....	1.16	9,723	8,369.6
Park Hills city (part).....	2.25	1,157	513.7	Maplewood city.....	1.56	8,046	5,154.8
Wortham CDP.....	0.89	275	308.6	Richmond Heights city (part).....	1.36	6,717	4,941.5
St. Francois township.....	65.02	29,371	451.7	Shrewsbury city (part).....	0.00	0	0.0
Desloge city (part).....	0.18	442	2,501.4	University City city (part).....	1.23	9,358	7,582.9
Farmington city.....	9.35	16,240	1,737.0	Jefferson township.....	8.80	35,927	4,083.2
Leadington city.....	0.90	422	471.2	Glendale city.....	1.29	5,925	4,592.3
Park Hills city (part).....	17.75	7,596	428.0	Marlborough village (part).....	0.05	180	3,549.7
				Shrewsbury city (part).....	1.39	6,139	4,424.2
St. Louis County.....	507.80	998,954	1,967.2	Warson Woods city.....	0.58	1,962	3,363.5
Airport township.....	15.95	35,821	2,245.8	Webster Groves city (part).....	5.49	21,721	3,958.6
Bel-Ridge village (part).....	0.36	1,367	3,805.4	Lafayette township.....	11.54	33,513	2,903.6
Berkeley city (part).....	4.25	5,259	1,236.9	Ballwin city (part).....	5.11	15,405	3,015.6
Breckenridge Hills city (part).....	0.09	490	5,239.7	Chesterfield city (part).....	5.26	15,726	2,988.7
Bridgeton city (part).....	2.00	4,355	2,180.1	Ellisville city (part).....	0.07	25	350.7
Edmundson city.....	0.26	834	3,178.8	Manchester city (part).....	0.98	2,357	2,403.7
Hazelwood city (part).....	2.21	2,794	1,262.7	Town and Country city (part).....	0.12	0	0.0
Maryland Heights city (part).....	0.80	2,574	3,229.5	Lemay township.....	10.66	34,736	3,258.9
St. Ann city (part).....	2.35	10,320	4,390.9	Aftton CDP (part).....	0.01	0	0.0
St. John city (part).....	0.67	3,546	5,324.8	Bella Villa city.....	0.13	729	5,790.4
Woodson Terrace city.....	0.77	4,063	5,294.6	Concord CDP (part).....	0.21	128	598.9
Bonhomme township.....	18.47	36,316	1,966.5	Lemay CDP.....	4.37	16,645	3,806.7
Des Peres city (part).....	0.02	8	355.1	Mehlville CDP (part).....	4.07	15,592	3,832.8
Fenton city (part).....	6.03	4,022	667.3	Lewis and Clark township.....	16.67	37,217	2,232.6
Kirkwood city (part).....	8.50	25,170	2,962.0	Florissant city (part).....	2.34	12,075	5,161.5
Oakland city.....	0.61	1,381	2,271.7	Hazelwood city (part).....	1.26	5,838	4,650.7
Sunset Hills city (part).....	1.36	726	535.0	Old Jamestown CDP (part).....	6.56	9,704	1,478.2
Chesterfield township.....	68.69	38,982	567.5	Maryland Heights township.....	21.38	36,370	1,701.4
Chesterfield city (part).....	21.61	20,342	941.2	Chesterfield city (part).....	3.44	8,216	2,388.0
Clarkson Valley city.....	2.70	2,632	975.7	Creve Coeur city (part).....	0.77	1,815	2,348.2
Ellisville city (part).....	0.01	0	0.0	Maryland Heights city (part).....	12.91	17,384	1,346.3
Maryland Heights city (part).....	0.33	1	3.0	Town and Country city (part).....	1.68	871	520.0
Wildwood city (part).....	44.04	16,007	363.5	Meramec township.....	61.65	39,731	644.4
Clayton township.....	16.17	35,446	2,191.6	Ballwin city (part).....	1.56	6,455	4,142.9
Brentwood city.....	1.96	8,055	4,100.5	Ellisville city (part).....	0.02	36	1,891.2
Clayton city (part).....	1.31	6,216	4,727.5	Eureka city.....	10.35	10,189	984.2
Huntleigh city.....	1.00	334	332.8	Fenton city (part).....	0.02	0	0.0
Kirkwood city (part).....	0.40	1,391	3,449.8	Pacific city (part).....	0.64	1,094	1,717.5
Ladue city.....	8.55	8,521	996.4	Valley Park city (part).....	0.80	44	54.7
Richmond Heights city (part).....	0.94	1,886	2,004.6	Wildwood city (part).....	14.98	3,067	204.8
Rock Hill city.....	1.09	4,635	4,238.7	Midland township.....	10.63	34,636	3,257.9

Table 15.

Land Area and Population Density: 2010—Con.

[For information on confidentiality protection, nonsampling error, and definitions, see Selected Appendixes at <www.census.gov/prod/cen2010/cph-1-a.pdf>]

State County County Subdivision Place	Land area in square miles	Total population		State County County Subdivision Place	Land area in square miles	Total population	
		Number	Average per square mile			Number	Average per square mile
St. Louis County—Con.				St. Louis County—Con.			
Midland township—Con.				Tesson Ferry township—Con.			
Bel-Ridge village (part).....	0.04	3	67.9	Mehlville CDP (part).....	2.15	9,548	4,431.4
Breckenridge Hills city (part).....	0.71	4,256	5,958.4	Oakville CDP (part).....	1.01	2,555	2,541.2
Charlack city.....	0.26	1,363	5,179.5	Sappington CDP (part).....	0.59	1,166	1,961.4
Maryland Heights city (part).....	1.39	11	7.9	Sunset Hills city (part).....	4.77	2,957	620.3
Overland city (part).....	3.75	15,685	4,183.2	University township.....	7.34	34,281	4,673.4
St. Ann city (part).....	0.83	2,700	3,267.4	Hanley Hills village.....	0.36	2,101	5,883.9
St. John city (part).....	0.65	2,743	4,223.8	Hillsdale village.....	0.35	1,478	4,279.5
Sycamore Hills village.....	0.14	668	4,714.7	Pagedale city.....	1.19	3,304	2,786.6
Vinita Park city.....	0.72	1,880	2,608.9	Pine Lawn city (part).....	0.13	721	5,539.8
Missouri River township.....	25.70	34,992	1,361.6	University City city (part).....	4.19	22,879	5,466.5
Ballwin city (part).....	0.01	0	0.0	Uplands Park village (part).....	0.01	30	5,037.9
Chesterfield city (part).....	1.46	3,200	2,191.3	Velda Village Hills village.....	0.12	1,055	8,803.0
Country Life Acres village.....	0.11	74	673.2	Vinita Terrace village.....	0.06	277	4,751.5
Creve Coeur city (part).....	3.04	3,537	1,165.0	Wellston city (part).....	0.93	2,313	2,486.0
Crystal Lake Park city.....	0.11	470	4,472.4	Wildhorse township.....	14.44	36,725	2,543.3
Des Peres city (part).....	4.28	8,343	1,950.6	Ballwin city (part).....	2.31	8,544	3,694.5
Frontenac city.....	2.88	3,482	1,208.7	Ellisville city (part).....	4.30	9,072	2,109.9
Kirkwood city (part).....	0.04	0	0.0	Wildwood city (part).....	7.40	16,443	2,221.7
Manchester city (part).....	0.40	762	1,883.7	Winchester city (part).....	0.08	611	7,233.5
Town and Country city (part).....	9.88	9,944	1,006.2				
Westwood village.....	0.61	278	456.2	Saline County.....	755.50	23,370	30.9
Normandy township.....	8.38	32,516	3,879.1	Arrow Rock township.....	58.54	793	13.5
Bellerive village.....	0.33	188	567.3	Arrow Rock town.....	0.13	56	420.1
Bel-Nor village.....	0.63	1,499	2,368.0	Nelson city.....	0.33	192	583.1
Bel-Ridge village (part).....	0.40	1,367	3,458.7	Blackwater township.....	44.81	357	8.0
Beverly Hills city.....	0.09	574	6,157.5	Cambridge township.....	81.74	2,431	29.7
Cool Valley city.....	0.47	1,196	2,535.7	Gilliam city.....	0.25	197	793.0
Country Club Hills city (part).....	0.18	1,274	7,154.1	Slater city.....	1.44	1,856	1,289.0
Flordell Hills city.....	0.11	822	7,409.3	Clay township.....	63.37	419	6.6
Glen Echo Park village.....	0.03	160	4,839.1	Elmwood township.....	69.97	654	9.3
Greendale city.....	0.20	651	3,181.0	Blackburn city (part).....	0.25	232	921.9
Jennings city (part).....	1.52	4,840	3,175.6	Mount Leonard town.....	0.10	87	838.3
Normandy city.....	1.85	5,008	2,709.9	Grand Pass township.....	83.45	562	6.7
Northwoods city.....	0.70	4,227	5,998.5	Grand Pass village.....	0.11	66	607.5
Norwood Court town.....	0.13	959	7,425.0	Malta Bend town.....	0.25	250	989.4
Pasadena Hills city.....	0.22	930	4,325.0	Liberty township.....	54.78	601	11.0
Pasadena Park village.....	0.10	470	4,875.9	Marshall township.....	108.56	14,595	134.4
Pine Lawn city (part).....	0.48	2,554	5,370.6	Marshall city.....	10.22	13,065	1,278.8
St. John city (part).....	0.10	228	2,231.8	Miami township.....	109.38	582	5.3
Uplands Park village (part).....	0.06	415	6,411.5	Miami city.....	0.56	175	313.2
Velda City city.....	0.16	1,420	8,679.1	Salt Fork township.....	32.03	341	10.6
Wellston city (part).....	0.00	0	0.0	Salt Pond township.....	48.86	2,035	41.7
Northwest township.....	34.73	32,245	928.4	Emma city (part).....	0.17	129	741.9
Bridgeton city (part).....	12.61	7,195	570.7	Sweet Springs city.....	1.66	1,484	892.4
Champ village.....	0.81	13	16.1				
Florissant city (part).....	1.96	5,617	2,864.8	Schuyler County.....	307.30	4,431	14.4
Hazelwood city (part).....	11.46	10,653	929.5	Chariton township.....	26.40	131	5.0
Maryland Heights city (part).....	5.61	7,454	1,327.8	Fabius township.....	52.71	757	14.4
Norwood township.....	8.30	33,914	4,086.5	Downing city.....	0.66	335	508.2
Berkeley city (part).....	0.72	3,719	5,157.2	Glenwood township.....	30.98	368	11.9
Country Club Hills city (part).....	0.00	0	0.0	Glenwood village.....	0.74	196	265.7
Dellwood city (part).....	0.06	261	4,471.5	Independence township.....	56.10	306	5.5
Ferguson city (part).....	2.92	11,879	4,071.0	Liberty township.....	36.44	1,022	28.0
Jennings city (part).....	2.18	9,872	4,529.5	Lancaster city.....	1.49	728	489.8
Kinloch city.....	0.73	298	409.9	Prairie township.....	70.29	1,119	15.9
Moline Acres city.....	0.57	2,442	4,302.3	Queen City city.....	1.03	598	581.1
Oakville township.....	16.16	36,828	2,279.2	Salt River township.....	34.38	728	21.2
Mehlville CDP (part).....	1.24	3,240	2,619.8	Greentop city (part).....	0.75	357	476.7
Oakville CDP (part).....	14.92	33,588	2,250.9				
Queen township.....	12.56	37,665	2,998.4	Scotland County.....	436.67	4,843	11.1
Des Peres city (part).....	0.02	22	1,074.1	Harrison township.....	41.48	351	8.5
Manchester city (part).....	3.69	14,975	4,054.9	South Gorin town.....	0.20	91	448.8
Twin Oaks village.....	0.27	392	1,475.2	Jefferson township.....	76.95	2,501	32.5
Valley Park city (part).....	3.00	6,898	2,302.1	Memphis city.....	1.56	1,822	1,169.3
Winchester city (part).....	0.16	936	5,761.0	Johnson township.....	39.88	204	5.1
St. Ferdinand township.....	19.69	34,032	1,728.3	Miller township.....	35.56	137	3.9
Bellefontaine Neighbors city (part).....	4.29	10,860	2,531.2	Mount Pleasant township.....	33.28	112	3.4
Castle Point CDP.....	0.70	3,962	5,695.6	Sand Hill township.....	30.01	380	12.7
Glasgow Village CDP.....	0.92	5,429	5,882.8	Rutledge town.....	0.13	109	821.2
Riverview village.....	0.83	2,856	3,438.2	Thomson township.....	43.13	345	8.0
Spanish Lake CDP (part).....	3.98	8,194	2,060.1	Arbela town.....	0.09	41	457.9
Spanish Lake township.....	20.98	35,967	1,714.3	Granger village.....	0.16	34	214.2
Bellefontaine Neighbors city (part).....	0.01	0	0.0	Tobin township.....	27.86	162	5.8
Black Jack city (part).....	1.89	4,068	2,150.7	Union township.....	73.26	448	6.1
Florissant city (part).....	0.85	2,696	3,161.3	Vest township.....	35.26	203	5.8
Old Jamestown CDP (part).....	8.38	9,480	1,131.5				
Spanish Lake CDP (part).....	3.45	11,456	3,324.8	Scott County.....	419.99	39,191	93.3
Tesson Ferry township.....	20.12	38,546	1,915.5	Commerce township.....	33.66	536	15.9
Concord CDP (part).....	2.77	8,239	2,975.9	Commerce village.....	0.35	67	194.1

Table 15.

Land Area and Population Density: 2010—Con.

[For information on confidentiality protection, nonsampling error, and definitions, see Selected Appendixes at <www.census.gov/prod/cen2010/cph-1-a.pdf>]

State County County Subdivision Place	Land area in square miles	Total population		State County County Subdivision Place	Land area in square miles	Total population	
		Number	Average per square mile			Number	Average per square mile
Scott County—Con.				Stone County.....	464.03	32,202	69.4
Kelso township.....	66.03	10,414	157.7	Alpine township.....	16.70	686	41.1
Cape Girardeau city (part).....	1.18	0	0.0	Shell Knob CDP (part).....	1.03	333	324.7
Chaffee city.....	1.79	2,955	1,646.3	Cass township.....	20.59	1,445	70.2
Kelso village.....	0.32	586	1,847.9	Flat Creek A township.....	35.65	1,590	44.6
Scott City city (part).....	4.28	4,565	1,065.4	Flat Creek B township.....	7.92	634	80.0
Moreland township.....	55.45	3,486	62.9	Grant township.....	25.02	669	26.7
Benton city.....	0.53	863	1,637.1	Hurley township.....	32.90	1,036	31.5
Lambert village.....	0.05	34	661.8	Hurley city.....	0.45	178	398.9
Morley township.....	36.96	1,714	46.4	Lincoln township.....	28.79	781	27.1
Haywood City village.....	0.43	206	481.8	McKinley township.....	11.57	482	41.7
Morley city.....	0.80	697	869.4	Pierce township.....	17.40	1,954	112.3
Vanduser village.....	0.13	267	2,078.0	Crane city.....	1.52	1,462	961.6
Richland township.....	21.90	16,833	768.7	Pine A township.....	37.20	2,109	56.7
Miner city (part).....	4.36	984	225.8	Blue Eye town.....	1.17	167	142.5
Sikeston city (part).....	11.19	14,550	1,300.0	Indian Point village (part).....	0.00	0	(X)
Rootwad township.....	50.59	1,210	23.9	Pine B township.....	18.03	2,086	115.7
Sikeston city (part).....	2.91	28	9.6	Ponce de Leon township.....	21.80	602	27.6
Sandywoods township.....	53.05	2,353	44.4	Ruth A township.....	58.24	4,227	72.6
Blodgett village.....	0.13	213	1,620.1	Branson West city (part).....	2.53	431	170.4
Miner city (part).....	0.12	0	0.0	Reeds Spring city.....	1.48	913	616.3
Sylvania township.....	63.19	2,252	35.6	Ruth B City township.....	3.42	2,400	701.5
Oran city.....	1.08	1,294	1,194.3	Kimberling City city.....	3.42	2,400	701.5
Tywapity township.....	39.17	393	10.0	Ruth B Rural township.....	10.14	3,268	322.3
Diehlstadt village.....	0.07	161	2,169.0	Ruth C township.....	22.64	3,489	154.1
Shannon County.....	1,003.82	8,441	8.4	Branson city (part).....	0.03	0	0.0
Bartlett township.....	45.26	443	9.8	Branson West city (part).....	1.96	47	24.0
Birch Tree township.....	49.06	1,273	25.9	Coney Island village.....	0.06	75	1,171.4
Birch Tree city.....	1.38	679	491.8	Ruth C Rural township.....	2.80	528	188.2
Delaware township.....	42.31	91	2.2	Indian Point village (part).....	2.80	528	188.2
Eminence township.....	246.44	1,773	7.2	Sunset Cove township.....	4.56	705	154.6
Eminence city.....	1.88	600	318.4	Union township.....	14.16	512	36.2
Montier township.....	34.43	693	20.1	Washington township.....	43.47	1,792	41.2
Montier CDP.....	0.98	98	100.2	Galena city.....	0.75	440	589.9
Moore township.....	85.49	149	1.7	McCord Bend village.....	0.29	297	1,013.1
Newton township.....	131.80	240	1.8	Williams township.....	31.03	1,207	38.9
Spring Creek township.....	43.18	363	8.4	Sullivan County.....	647.98	6,714	10.4
Spring Valley township.....	173.56	965	5.6	Bowman township.....	53.75	395	7.3
Summersville city (part).....	0.31	72	233.7	Humphreys village.....	0.25	118	473.2
Winona township.....	152.29	2,451	16.1	Osgood village.....	0.18	48	263.8
Winona city.....	3.81	1,335	350.6	Buchanan township.....	54.15	174	3.2
Shelby County.....	500.86	6,373	12.7	Clay township.....	54.29	410	7.6
Bethel township.....	53.75	674	12.5	Harris town.....	0.15	61	396.2
Bethel village.....	0.14	122	884.3	Newtown town.....	0.25	183	724.5
Black Creek township.....	71.94	874	12.1	Duncan township.....	50.04	385	7.7
Shelbyville city.....	0.78	552	711.4	Browning city (part).....	0.16	68	422.6
Clay township.....	52.81	1,151	21.8	Jackson township.....	80.66	438	5.4
Clarence city.....	1.16	813	702.4	Pollock village.....	0.17	89	536.4
Jackson township.....	57.81	460	8.0	Liberty township.....	54.18	210	3.9
Hunnewell city.....	0.62	184	298.5	Morris township.....	47.90	186	3.9
Jefferson township.....	54.24	279	5.1	Winigan CDP.....	0.50	44	88.3
Lentner township.....	31.53	174	5.5	Penn township.....	53.90	1,208	22.4
North River township.....	16.75	108	6.4	Greencastle city.....	0.45	275	615.3
Salt River township.....	57.80	2,218	38.4	Green City city.....	1.43	657	459.1
Shelbina city.....	2.34	1,704	729.7	Pleasant Hill township.....	48.39	142	2.9
Taylor township.....	53.08	230	4.3	Polk township.....	62.73	2,910	46.4
Leonard village.....	0.32	61	189.5	Milan city.....	1.77	1,960	1,105.2
Tiger Fork township.....	51.15	205	4.0	Taylor township.....	36.02	98	2.7
Stoddard County.....	823.22	29,968	36.4	Union township.....	51.97	158	3.0
Castor township.....	108.20	5,174	47.8	Taney County.....	632.44	51,675	81.7
Bloomfield city.....	1.35	1,933	1,428.2	Beaver township.....	159.11	890	5.6
Duck Creek township.....	137.17	3,492	25.5	Big Creek township.....	72.62	572	7.9
Dudley city.....	0.39	232	596.1	Branson township.....	55.68	18,469	331.7
Puxico city.....	0.67	881	1,322.3	Branson city (part).....	20.58	10,520	511.1
Elk township.....	108.37	354	3.3	Cedar Creek township.....	55.98	475	8.5
Liberty township.....	149.70	14,738	98.4	Jasper township.....	48.63	5,153	106.0
Bernie city.....	1.31	1,958	1,497.1	Bull Creek village.....	0.16	603	3,837.5
Dexter city.....	6.52	7,864	1,206.6	Merriam Woods village.....	1.60	1,761	1,103.3
New Lisbon township.....	67.49	966	14.3	Rockaway Beach city (part).....	0.60	841	1,395.2
Pike township.....	142.51	3,830	26.9	Saddlebrooke village (part).....	0.21	46	219.8
Advance city.....	1.12	1,347	1,205.7	Oliver township.....	42.77	9,605	224.6
Bell City city.....	0.55	448	814.0	Branson city (part).....	0.02	0	0.0
Richland township.....	109.78	1,414	12.9	Hollister city (part).....	6.49	4,238	653.0
Baker village.....	0.21	3	14.6	Scott township.....	86.24	6,500	75.4
Essex city.....	0.29	472	1,632.9	Hollister city (part).....	0.19	188	970.7
Grayridge CDP.....	1.02	127	124.7	Kirbyville village.....	1.34	207	155.0
Penermon village.....	0.21	64	303.6	Swan township.....	111.40	10,011	89.9
				Forsyth city.....	2.24	2,255	1,005.4
				Kissee Mills CDP.....	8.80	1,109	126.1

Table 15.

Land Area and Population Density: 2010—Con.

[For information on confidentiality protection, nonsampling error, and definitions, see Selected Appendixes at <www.census.gov/prod/cen2010/cph-1-a.pdf>]

State County County Subdivision Place	Land area in square miles	Total population		State County County Subdivision Place	Land area in square miles	Total population	
		Number	Average per square mile			Number	Average per square mile
Taney County—Con.				Warren County—Con.			
Swan township—Con.				North Elkhorn township—Con.			
Rockaway Beach city (part).....	0.01	0	0.0	Warrenton city (part).....	4.66	4,340	931.0
Taneyville village.....	0.47	396	838.6	Pinckney township.....	53.90	1,186	22.0
Texas County.....	1,177.27	26,008	22.1	South Elkhorn township.....	26.66	7,249	271.9
Boone township.....	49.24	323	6.6	Innsbrook village (part).....	1.16	25	21.6
Burdine township.....	53.43	3,336	62.4	Truesdale city.....	1.27	732	576.1
Cabool city.....	3.84	2,146	559.4	Warrenton city (part).....	3.71	3,540	954.4
Carroll township.....	46.28	1,056	22.8	Washington County.....	759.91	25,195	33.2
Summersville city (part).....	0.80	430	537.1	Belgrade township.....	70.99	1,226	17.3
Cass township.....	89.40	1,268	14.2	Bellevue township.....	33.52	994	29.7
Clinton township.....	65.50	1,652	25.2	Caledonia village.....	0.16	130	793.5
Mountain Grove city (part).....	0.10	189	1,879.4	Breton township.....	78.78	10,326	131.1
Current township.....	34.97	294	8.4	Mineral Point town.....	0.24	351	1,466.6
Date township.....	36.07	474	13.1	Potosi city.....	2.33	2,660	1,142.8
Jackson township.....	96.93	1,233	12.7	Concord township.....	51.10	2,446	47.9
Raymondville town.....	2.95	363	122.9	Irondale city.....	0.53	445	835.5
Lynch township.....	98.75	1,463	14.8	Harmony township.....	80.44	371	4.6
Morris township.....	83.29	798	9.6	Johnson township.....	130.30	1,190	9.1
Ozark township.....	58.73	476	8.1	Kingston township.....	38.84	1,553	40.0
Pierce township.....	54.41	463	8.5	Liberty township.....	63.75	1,508	23.7
Piney township.....	103.91	4,770	45.9	Richwoods township.....	88.63	1,581	17.8
Houston city.....	3.64	2,081	571.3	Union township.....	47.19	3,107	65.8
Roubidoux township.....	81.73	1,819	22.3	Walton township.....	76.38	893	11.7
Plato village.....	0.37	109	291.0	Wayne County.....	759.18	13,521	17.8
Sargent township.....	35.55	383	10.8	Benton township.....	63.07	3,796	60.2
Sherrill township.....	106.68	5,608	52.6	Piedmont city.....	2.14	1,977	925.4
Licking city.....	2.13	3,124	1,466.1	Black River township.....	56.22	711	12.6
Upton township.....	82.40	592	7.2	Cedar Creek township.....	74.56	448	6.0
Vernon County.....	826.40	21,159	25.6	Cowan township.....	104.81	627	6.0
Bacon township.....	45.61	669	14.7	Jefferson township.....	37.74	289	7.7
Harwood village.....	0.11	47	447.2	Logan township.....	79.71	1,486	18.6
Schell City city.....	0.62	249	400.9	Lost Creek township.....	75.07	2,288	30.5
Badger township.....	36.05	476	13.2	Mill Spring township.....	85.30	908	10.6
Blue Mound township.....	45.58	400	8.8	Mill Spring village.....	0.44	189	429.5
Center township.....	36.04	9,664	268.1	St. Francois township.....	119.14	2,094	17.6
Nevada city (part).....	5.74	7,214	1,256.5	Greenville city.....	0.67	511	757.3
Clear Creek township.....	35.98	645	17.9	Williams township.....	63.56	874	13.8
Coal township.....	33.91	277	8.2	Williamsville city.....	0.32	342	1,057.7
Deerfield village (part).....	0.01	4	283.4	Webster County.....	592.56	36,202	61.1
Deerfield township.....	35.44	911	25.7	Benton township.....	37.63	4,833	128.4
Deerfield village (part).....	0.09	77	878.5	Rogersville city (part).....	1.57	2,792	1,778.4
Moundville town (part).....	0.01	3	272.6	Dallas township.....	31.73	1,653	52.1
Dover township.....	47.49	529	11.1	Fordland city (part).....	0.35	277	792.8
Drywood township.....	47.24	1,387	29.4	Diggins township.....	38.96	2,552	65.5
Milo village.....	0.08	90	1,179.4	Diggins village.....	0.97	299	309.5
Sheldon city.....	0.53	543	1,033.9	East Ozark township.....	45.96	2,652	57.7
Harrison township.....	55.61	299	5.4	Marshfield city (part).....	0.02	21	1,346.0
Henry township.....	48.39	231	4.8	Finley township.....	45.81	2,435	53.2
Stotesbury town.....	0.11	18	163.3	Seymour city (part).....	1.46	1,193	819.4
Lake township.....	35.47	209	5.9	Grant township.....	40.85	2,449	60.0
Metz township.....	47.49	374	7.9	Marshfield city (part).....	0.01	0	0.0
Metz town.....	0.13	49	386.2	Green Hill township.....	31.20	1,492	47.8
Montevallo township.....	39.41	318	8.1	Fordland city (part).....	0.76	523	691.7
Moundville township.....	48.31	788	16.3	Hazelwood township.....	51.93	2,846	54.8
Bronaugh city.....	0.29	249	869.6	Seymour city (part).....	1.31	728	556.7
Moundville town (part).....	0.15	121	801.0	High Prairie township.....	48.14	1,102	22.9
Osage township.....	46.04	295	6.4	Jackson township.....	40.51	1,549	38.2
Richland township.....	34.97	235	6.7	Marshfield township.....	9.04	7,024	776.6
Richards town.....	0.27	96	358.5	Marshfield city (part).....	5.01	6,612	1,320.3
Virgil township.....	35.87	443	12.4	Niangua township.....	33.85	1,150	34.0
Walker township.....	35.95	536	14.9	Niangua city.....	0.41	405	987.9
Walker city.....	0.31	270	868.6	Union township.....	53.13	1,123	21.1
Washington township.....	35.54	2,473	69.6	Washington township.....	42.02	1,616	38.5
Nevada city (part).....	3.24	1,172	362.1	West Ozark township.....	41.80	1,726	41.3
Warren County.....	428.60	32,513	75.9	Worth County.....	266.61	2,171	8.1
Bridgeport township.....	58.89	743	12.6	Allen township.....	46.89	165	3.5
Camp Branch township.....	50.27	1,018	20.3	Denver village.....	0.38	39	101.9
Charrette township.....	108.94	5,579	51.2	Fletcher township.....	41.80	1,072	25.6
Innsbrook village (part).....	1.13	24	21.2	Grant City town.....	1.33	859	646.3
Marthasville city.....	0.85	1,136	1,330.6	Irena village.....	0.88	18	20.4
Three Creeks village.....	4.78	6	1.3	Greene township.....	39.88	120	3.0
Hickory Grove township.....	73.59	9,326	126.7	Middlefork township.....	34.46	201	5.8
Foristell city (part).....	2.96	260	87.8	Worth village.....	0.25	63	249.5
Innsbrook village (part).....	7.65	503	65.7	Smith township.....	41.93	153	3.6
Wright City city.....	5.97	3,119	522.8				
North Elkhorn township.....	56.35	7,412	131.5				
Pendleton village.....	0.09	43	473.4				

Table 15.

Land Area and Population Density: 2010—Con.

[For information on confidentiality protection, nonsampling error, and definitions, see Selected Appendixes at <www.census.gov/prod/cen2010/cph-1-a.pdf>]

State County County Subdivision Place	Land area in square miles	Total population	
		Number	Average per square mile
Worth County—Con.			
Smith township—Con.			
Allendale village.....	0.57	53	93.4
Union township.....	61.65	460	7.5
Sheridan town.....	0.19	195	1,003.6
Wright County.....	681.77	18,815	27.6
Boone township.....	54.57	1,028	18.8
Brush Creek township.....	35.91	504	14.0
Clark township.....	36.03	1,240	34.4
Norwood city (part).....	1.27	469	370.2
Elk Creek township.....	53.64	370	6.9
Gasconade township.....	67.62	1,286	19.0
Hartville city (part).....	0.20	187	915.9
Hart township.....	44.49	1,302	29.3
Hartville city (part).....	0.45	426	951.8
Montgomery township.....	79.75	548	6.9
Mountain Grove township.....	54.07	6,302	116.6
Mountain Grove city (part).....	3.56	4,488	1,260.6
Norwood city (part).....	0.33	196	586.0
Pleasant Valley township.....	54.43	2,923	53.7
Mansfield city.....	1.88	1,296	689.2
Union township.....	81.35	1,231	15.1
Van Buren township.....	54.39	583	10.7
Wood township.....	65.53	1,498	22.9
Mountain Grove city (part).....	0.35	112	316.4
St. Louis city.....	61.91	319,294	5,157.5
St. Louis city.....	61.91	319,294	5,157.5

Table 16.

Land Area and Population Density: 2010

[For information on confidentiality protection, nonsampling error, and definitions, see Selected Appendixes at <www.census.gov/prod/cen2010/cph-1-a.pdf>]

State County Place	Land area in square miles	Total population		State County Place	Land area in square miles	Total population	
		Number	Average per square mile			Number	Average per square mile
Missouri.....	68,741.52	5,988,927	87.1	COUNTY—Con.			
COUNTY				New Madrid County.....	674.84	18,956	28.1
Adair County.....	567.32	25,607	45.1	Newton County.....	624.76	58,114	93.0
Andrew County.....	432.70	17,291	40.0	Nodaway County.....	876.96	23,370	26.6
Atchison County.....	547.30	5,685	10.4	Oregon County.....	789.80	10,881	13.8
Audrain County.....	692.23	25,529	36.9	Osage County.....	604.35	13,878	23.0
Barry County.....	778.25	35,597	45.7	Ozark County.....	744.97	9,723	13.1
Barton County.....	591.92	12,402	21.0	Pemiscot County.....	492.54	18,296	37.1
Bates County.....	836.69	17,049	20.4	Perry County.....	474.35	18,971	40.0
Benton County.....	704.06	19,056	27.1	Pettis County.....	682.22	42,201	61.9
Bollinger County.....	617.91	12,363	20.0	Phelps County.....	671.78	45,156	67.2
Boone County.....	685.41	162,642	237.3	Pike County.....	670.44	18,516	27.6
Buchanan County.....	408.03	89,201	218.6	Platte County.....	420.19	89,322	212.6
Butler County.....	694.67	42,794	61.6	Polk County.....	635.52	31,137	49.0
Caldwell County.....	426.39	9,424	22.1	Pulaski County.....	547.10	52,274	95.5
Callaway County.....	834.57	44,332	53.1	Putnam County.....	517.32	4,979	9.6
Camden County.....	655.92	44,002	67.1	Rails County.....	469.78	10,167	21.6
Cape Girardeau County.....	578.53	75,674	130.8	Randolph County.....	482.68	25,414	52.7
Carroll County.....	694.62	9,295	13.4	Ray County.....	568.81	23,494	41.3
Carter County.....	507.36	6,265	12.3	Reynolds County.....	808.48	6,696	8.3
Cass County.....	696.84	99,478	142.8	Ripley County.....	629.54	14,100	22.4
Cedar County.....	474.48	13,982	29.5	St. Charles County.....	560.44	360,485	643.2
Chariton County.....	751.18	7,831	10.4	St. Clair County.....	669.98	9,805	14.6
Christian County.....	562.65	77,422	137.6	Ste. Genevieve County.....	499.15	18,145	36.4
Clark County.....	504.69	7,139	14.1	St. Francois County.....	451.89	65,359	144.6
Clay County.....	397.30	221,939	558.6	St. Louis County.....	507.80	998,954	1,967.2
Clinton County.....	418.96	20,743	49.5	Saline County.....	755.50	23,370	30.9
Cole County.....	393.75	75,990	193.0	Schuyler County.....	307.30	4,431	14.4
Cooper County.....	564.77	17,601	31.2	Scotland County.....	436.67	4,843	11.1
Crawford County.....	742.52	24,696	33.3	Scott County.....	419.99	39,191	93.3
Dade County.....	490.01	7,883	16.1	Shannon County.....	1,003.82	8,441	8.4
Dallas County.....	540.77	16,777	31.0	Shelby County.....	500.86	6,373	12.7
Daviess County.....	563.24	8,433	15.0	Stoddard County.....	823.22	29,968	36.4
DeKalb County.....	421.36	12,892	30.6	Stone County.....	464.03	32,202	69.4
Dent County.....	752.79	15,657	20.8	Sullivan County.....	647.98	6,714	10.4
Douglas County.....	813.63	13,684	16.8	Taney County.....	632.44	51,675	81.7
Dunklin County.....	541.07	31,953	59.1	Texas County.....	1,177.27	26,008	22.1
Franklin County.....	922.68	101,492	110.0	Vernon County.....	826.40	21,159	25.6
Gasconade County.....	517.80	15,222	29.4	Warren County.....	428.60	32,513	75.9
Gentry County.....	491.42	6,738	13.7	Washington County.....	759.91	25,195	33.2
Greene County.....	675.30	275,174	407.5	Wayne County.....	759.18	13,521	17.8
Grundy County.....	435.28	10,261	23.6	Webster County.....	592.56	36,202	61.1
Harrison County.....	722.50	8,957	12.4	Worth County.....	266.61	2,171	8.1
Henry County.....	696.95	22,272	32.0	Wright County.....	681.77	18,815	27.6
Hickory County.....	399.09	9,627	24.1	St. Louis city.....	61.91	319,294	5,157.5
Holt County.....	462.69	4,912	10.6				
Howard County.....	463.85	10,144	21.9	PLACE			
Howell County.....	927.25	40,400	43.6	Adrian city, Bates County.....	2.09	1,677	801.9
Iron County.....	550.26	10,630	19.3	Advance city, Stoddard County.....	1.12	1,347	1,205.7
Jackson County.....	604.46	674,158	1,115.3	Afton CDP, St. Louis County.....	4.60	20,307	4,410.2
Jasper County.....	638.49	117,404	183.9	Agency village, Buchanan County.....	4.25	684	160.9
Jefferson County.....	656.63	218,733	333.1	Airport Drive village, Jasper County.....	2.00	698	348.4
Johnson County.....	829.28	52,595	63.4	Alba city, Jasper County.....	0.33	555	1,688.7
Knox County.....	504.01	4,131	8.2	Albany city, Gentry County.....	2.44	1,730	708.3
Laclede County.....	764.72	35,571	46.5	Aldrich village, Polk County.....	0.16	80	492.8
Lafayette County.....	628.43	33,381	53.1	Alexandria city, Clark County.....	0.38	159	422.1
Lawrence County.....	611.74	38,634	63.2	Allendale village, Worth County.....	0.57	53	93.4
Lewis County.....	505.04	10,211	20.2	Allenville village, Cape Girardeau County.....	0.15	116	750.4
Lincoln County.....	626.56	52,566	83.9	Alma city, Lafayette County.....	0.28	402	1,461.2
Linn County.....	615.56	12,761	20.7	Altamont village, Daviess County.....	0.26	204	796.5
Livingston County.....	532.33	15,195	28.5	Altensburg city, Perry County.....	1.05	352	335.3
McDonald County.....	539.48	23,083	42.8	Alton city, Oregon County.....	1.57	871	555.2
Macon County.....	801.23	15,566	19.4	Amazonia village, Andrew County.....	0.37	312	848.2
Madison County.....	494.39	12,226	24.7	Amity town, DeKalb County.....	0.17	54	312.4
Maries County.....	526.98	9,176	17.4	Amoret city, Bates County.....	0.21	190	888.7
Marion County.....	436.92	28,781	65.9	Amsterdam city, Bates County.....	0.57	242	423.7
Mercer County.....	453.84	3,785	8.3	Anderson city, McDonald County.....	2.06	1,961	952.4
Miller County.....	592.59	24,748	41.8	Annada village, Pike County.....	0.06	29	476.3
Mississippi County.....	411.58	14,358	34.9	Annapolis city, Iron County.....	0.36	345	961.7
Moniteau County.....	415.03	15,607	37.6	Anniston town, Mississippi County.....	0.39	232	592.6
Monroe County.....	647.65	8,840	13.6	Appleton City city, St. Clair County.....	1.15	1,127	982.0
Montgomery County.....	536.25	12,236	22.8	Arbela town, Scotland County.....	0.09	41	457.9
Morgan County.....	597.63	20,565	34.4	Arbyrd city, Dunklin County.....	1.00	509	506.7

Table 16.

Land Area and Population Density: 2010—Con.

[For information on confidentiality protection, nonsampling error, and definitions, see Selected Appendixes at <www.census.gov/prod/cen2010/cph-1-a.pdf>]

State County Place	Land area in square miles	Total population		State County Place	Land area in square miles	Total population	
		Number	Average per square mile			Number	Average per square mile
PLACE—Con.				PLACE—Con.			
Arcadia city, Iron County.....	0.83	608	735.5	Blackburn city.....	0.31	249	806.1
Archie city, Cass County.....	1.16	1,170	1,012.4	Lafayette County (part).....	0.06	17	296.9
Arcola village, Dade County.....	0.30	55	185.6	Saline County (part).....	0.25	232	921.9
Argyle town.....	0.40	162	402.4	Black Jack city, St. Louis County.....	2.59	6,929	2,675.1
Maries County (part).....	0.03	7	240.3	Blackwater city, Cooper County.....	0.33	162	494.6
Osage County (part).....	0.37	155	415.0	Blairtown city, Henry County.....	0.25	97	389.8
Arkoe town, Nodaway County.....	0.14	68	500.3	Blanchard CDP, Atchison County.....	0.53	22	41.5
Armstrong city, Howard County.....	0.82	284	346.2	Bland city.....	0.65	539	835.5
Arnold city, Jefferson County.....	11.58	20,808	1,796.5	Gasconade County (part).....	0.62	539	865.0
Arrow Point village, Barry County.....	0.19	86	449.2	Osage County (part).....	0.02	0	0.0
Arrow Rock town, Saline County.....	0.13	56	420.1	Blodgett village, Scott County.....	0.13	213	1,620.1
Asbury city, Jasper County.....	0.36	207	567.3	Bloomfield city, Stoddard County.....	1.35	1,933	1,428.2
Ashburn town, Pike County.....	0.13	52	392.9	Bloomsdale city, Ste. Genevieve County.....	1.63	521	320.1
Ash Grove city, Greene County.....	1.22	1,472	1,211.4	Blue Eye town, Stone County.....	1.17	167	142.5
Ashland city, Boone County.....	4.79	3,707	774.5	Blue Springs city, Jackson County.....	22.27	52,575	2,360.4
Ashley CDP, Pike County.....	1.32	90	68.3	Blythedale village, Harrison County.....	0.31	193	628.9
Atlanta city, Macon County.....	0.34	385	1,124.4	Bogard city, Carroll County.....	0.55	164	300.6
Augusta town, St. Charles County.....	0.92	253	276.5	Bolckow city, Andrew County.....	0.32	187	575.5
Aultville village, Lafayette County.....	0.27	100	375.8	Bolivar city, Polk County.....	8.28	10,325	1,247.2
Aurora city, Lawrence County.....	5.95	7,508	1,261.2	Bonne Terre city, St. Francois County.....	4.04	6,864	1,698.7
Auxvasse city, Callaway County.....	0.76	983	1,302.0	Boonville city, Cooper County.....	6.89	8,319	1,207.4
Ava city, Douglas County.....	3.30	2,993	907.1	Bosworth city, Carroll County.....	0.55	305	550.9
Avilla town, Jasper County.....	0.20	125	639.4	Bourbon city, Crawford County.....	1.34	1,632	1,220.7
Avondale city, Clay County.....	0.14	440	3,203.6	Bowling Green city, Pike County.....	2.69	5,334	1,983.5
Bagnell town, Miller County.....	0.47	93	197.9	Bragg City town, Pemiscot County.....	0.20	149	729.1
Baker village, Stoddard County.....	0.21	3	14.6	Brandsville city, Howell County.....	0.52	161	308.2
Bakersfield village, Ozark County.....	1.37	246	179.6	Branson city.....	20.63	10,520	509.9
Baldwin Park village, Cass County.....	0.08	92	1,212.2	Stone County (part).....	0.03	0	0.0
Ballwin city, St. Louis County.....	8.99	30,404	3,381.8	Taney County (part).....	20.60	10,520	510.6
Baring city, Knox County.....	0.13	132	1,037.6	Branson West city, Stone County.....	4.49	478	106.4
Barnard city, Nodaway County.....	0.15	221	1,463.6	Brashear city, Adair County.....	0.35	273	779.4
Barnett city, Morgan County.....	0.27	203	744.2	Braymer city, Caldwell County.....	0.59	878	1,485.3
Barnhart CDP, Jefferson County.....	5.09	5,682	1,115.6	Breckenridge city, Caldwell County.....	0.55	383	697.0
Bates City city, Lafayette County.....	1.07	219	204.6	Breckenridge Hills city, St. Louis County.....	0.81	4,746	5,875.2
Battlefield city, Greene County.....	2.50	5,590	2,239.8	Brentwood city, St. Louis County.....	1.96	8,055	4,100.5
Bella Villa city, St. Louis County.....	0.13	729	5,790.4	Brewer CDP, Perry County.....	2.34	374	159.9
Bell City city, Stoddard County.....	0.55	448	814.0	Bridgeton city, St. Louis County.....	14.60	11,550	790.9
Belle city.....	1.33	1,545	1,157.5	Brimson village, Grundy County.....	0.09	63	724.1
Maries County (part).....	1.06	1,340	1,269.3	Bronaugh city, Vernon County.....	0.29	249	869.6
Osage County (part).....	0.28	205	734.6	Brookfield city, Linn County.....	4.27	4,542	1,062.6
Bellefontaine Neighbors city, St. Louis County.....	4.32	10,860	2,512.3	Brooklyn Heights town, Jasper County.....	0.11	100	873.0
Bellerive village, St. Louis County.....	0.33	188	567.3	Browning city.....	0.52	265	506.7
Bellflower city, Montgomery County.....	0.56	393	702.7	Linn County (part).....	0.36	197	544.1
Bel-Nor village, St. Louis County.....	0.63	1,499	2,368.0	Sullivan County (part).....	0.16	68	422.6
Bel-Ridge village, St. Louis County.....	0.80	2,737	3,427.2	Brownington town, Henry County.....	0.12	107	882.7
Belton city, Cass County.....	14.25	23,116	1,622.7	Brumley town, Miller County.....	0.55	91	165.1
Bennett Springs CDP.....	4.15	130	31.3	Brunswick city, Chariton County.....	1.20	858	713.5
Dallas County (part).....	1.97	21	10.6	Bucklin city, Linn County.....	1.18	467	395.2
Laclede County (part).....	2.17	109	50.1	Buckner city, Jackson County.....	1.79	3,076	1,722.5
Benton city, Scott County.....	0.53	863	1,637.1	Buffalo city, Dallas County.....	2.86	3,084	1,078.0
Benton City village, Audrain County.....	0.10	104	1,001.9	Bull Creek village, Taney County.....	0.16	603	3,837.5
Berger city, Franklin County.....	0.31	221	704.3	Bunceton city, Cooper County.....	0.94	354	374.9
Berkeley city, St. Louis County.....	4.97	8,978	1,805.3	Bunker city.....	0.66	407	614.0
Bernie city, Stoddard County.....	1.31	1,958	1,497.1	Dent County (part).....	0.36	171	473.8
Bertrand city, Mississippi County.....	0.78	821	1,049.7	Reynolds County (part).....	0.30	236	781.6
Bethany city, Harrison County.....	4.44	3,292	741.2	Burgess town, Barton County.....	0.07	57	771.6
Bethel village, Shelby County.....	0.14	122	884.3	Burlington Junction city, Nodaway County.....	1.11	537	484.0
Beverly Hills city, St. Louis County.....	0.09	574	6,157.5	Butler city, Bates County.....	4.07	4,219	1,037.4
Bevier city, Macon County.....	1.03	718	695.2	Butterfield village, Barry County.....	0.46	470	1,014.2
Biehle CDP, Perry County.....	0.22	48	216.7	Byrnes Mill city, Jefferson County.....	5.14	2,781	541.3
Bigelow village, Holt County.....	0.09	27	303.1	Cabool city, Texas County.....	3.84	2,146	559.4
Big Lake village, Holt County.....	1.64	159	96.8	Cainsville city, Harrison County.....	1.37	290	211.5
Big Spring CDP, Montgomery County.....	3.36	167	49.7	Cairo village, Randolph County.....	0.31	292	957.3
Billings city, Christian County.....	0.89	1,035	1,158.7	Caledonia village, Washington County.....	0.16	130	793.5
Birch Tree city, Shannon County.....	1.38	679	491.8	Calhoun city, Henry County.....	0.98	469	476.6
Birmingham village, Clay County.....	0.56	183	325.7	California city, Moniteau County.....	3.35	4,278	1,277.9
Bismarck city, St. Francois County.....	1.00	1,546	1,546.3	Callao city, Macon County.....	0.51	292	577.7

Table 16.

Land Area and Population Density: 2010—Con.

[For information on confidentiality protection, nonsampling error, and definitions, see Selected Appendixes at <www.census.gov/prod/cen2010/cph-1-a.pdf>]

State County Place	Land area in square miles	Total population		State County Place	Land area in square miles	Total population	
		Number	Average per square mile			Number	Average per square mile
PLACE—Con.				PLACE—Con.			
Calverton Park village, St. Louis County.....	0.41	1,293	3,166.3	Clinton city, Henry County.....	9.14	9,008	985.4
Camden city, Ray County.....	0.76	191	252.7	Clyde village, Nodaway County.....	0.15	82	534.5
Camden Point city, Platte County.....	0.60	474	789.6	Cobalt village, Madison County.....	0.15	226	1,519.3
Camdenton city, Camden County.....	5.48	3,718	678.7	Coffey city, Daviess County.....	0.21	166	796.9
				Cole Camp city, Benton County.....	1.30	1,121	860.1
Cameron city.....	6.04	9,933	1,644.0	Collins village, St. Clair County.....	0.25	159	625.5
Clinton County (part).....	2.93	4,970	1,698.1	Columbia city, Boone County.....	63.08	108,500	1,720.1
DeKalb County (part).....	3.12	4,963	1,593.2	Commerce village, Scott County.....	0.35	67	194.1
				Conception CDP, Nodaway County.....	0.75	210	280.1
Campbell city, Dunklin County.....	1.40	1,992	1,418.4	Conception Junction town, Nodaway County	0.31	198	630.8
Canalou city, New Madrid County.....	0.20	338	1,677.4	Concord CDP, St. Louis County.....	5.48	16,421	2,995.9
Canton city, Lewis County.....	2.29	2,377	1,040.2				
				Concordia city, Lafayette County.....	1.78	2,450	1,379.5
Cape Girardeau city.....	28.43	37,941	1,334.6	Coney Island village, Stone County.....	0.06	75	1,171.4
Cape Girardeau County (part).....	27.25	37,941	1,392.3	Conway city, Laclede County.....	1.82	788	432.4
Scott County (part).....	1.18	0	0.0	Cool Valley city, St. Louis County.....	0.47	1,196	2,535.7
				Cooter city, Pemiscot County.....	0.30	469	1,588.3
Cardwell city, Dunklin County.....	0.63	713	1,132.1	Corder city, Lafayette County.....	0.36	404	1,131.2
Carl Junction city, Jasper County.....	5.48	7,445	1,358.6	Corning town, Holt County.....	0.11	15	137.9
Carrollton city, Carroll County.....	4.17	3,784	907.8	Cosby village, Andrew County.....	0.09	124	1,321.6
Cartersville city, Jasper County.....	2.60	1,891	726.9	Cottleville city, St. Charles County.....	4.46	3,075	690.0
Carthage city, Jasper County.....	11.65	14,378	1,234.2	Country Club village, Andrew County.....	3.91	2,449	626.6
Caruthersville city, Pemiscot County.....	5.16	6,168	1,195.9	Country Club Hills city, St. Louis County.....	0.18	1,274	7,143.0
Carytown city, Jasper County.....	14.46	271	18.7				
Cassville city, Barry County.....	3.22	3,266	1,013.6	Country Life Acres village, St. Louis County.	0.11	74	673.2
Castle Point CDP, St. Louis County.....	0.70	3,962	5,695.6	Cowgill city, Caldwell County.....	0.24	188	786.4
				Craig city, Holt County.....	0.27	248	912.1
Catron town, New Madrid County.....	0.37	67	180.2	Crane city, Stone County.....	1.52	1,462	961.6
Cave town, Lincoln County.....	0.96	5	5.2	Creighton city, Cass County.....	0.34	349	1,011.8
Cedar Hill CDP, Jefferson County.....	2.30	1,721	749.9	Crestwood city, St. Louis County.....	3.60	11,912	3,309.8
Cedar Hill Lakes village, Jefferson County...	0.23	237	1,044.2	Creve Coeur city, St. Louis County.....	10.27	17,833	1,736.7
Center city, Ralls County.....	0.40	508	1,279.5	Crockett city, Pulaski County.....	1.24	1,110	893.5
Centertown town, Cole County.....	0.95	278	293.3	Cross Timbers city, Hickory County.....	0.45	216	483.5
Centerview city, Johnson County.....	0.11	267	2,322.7	Crystal City city, Jefferson County.....	4.56	4,855	1,064.4
Centerville city, Reynolds County.....	0.30	191	645.7				
				Crystal Lake Park city, St. Louis County.....	0.11	470	4,472.4
Centralia city.....	2.83	4,027	1,420.5	Crystal Lakes city, Ray County.....	1.07	358	333.8
Audrain County (part).....	0.01	0	0.0	Cuba city, Crawford County.....	3.20	3,356	1,049.5
Boone County (part).....	2.82	4,027	1,426.4	Curryville city, Pike County.....	0.27	225	820.9
				Dadeville village, Dade County.....	0.99	234	235.9
Chaffee city, Scott County.....	1.79	2,955	1,646.3	Dalton town, Chariton County.....	0.18	17	94.0
Chain of Rocks village, Lincoln County.....	0.17	93	555.7	Danville CDP, Montgomery County.....	0.38	34	90.1
Chain-O-Lakes village, Barry County.....	0.08	126	1,506.0	Dardenne Prairie city, St. Charles County...	4.92	11,494	2,335.2
Chamois city, Osage County.....	0.37	396	1,069.0	Darlington village, Gentry County.....	0.41	121	294.2
Champ village, St. Louis County.....	0.81	13	16.1	Dawn CDP, Livingston County.....	1.31	128	97.8
Charlack city, St. Louis County.....	0.26	1,363	5,179.5				
Charleston city, Mississippi County.....	4.80	5,947	1,240.0	Deepwater city, Henry County.....	0.85	433	510.5
Cherokee Pass CDP, Madison County.....	2.08	235	112.9	Deerfield village, Vernon County.....	0.10	81	795.9
Chesapeake CDP, Lawrence County.....	0.45	49	110.0	Defiance CDP, St. Charles County.....	1.02	155	152.4
Chesterfield city, St. Louis County.....	31.77	47,484	1,494.4	De Kalb town, Buchanan County.....	0.25	220	872.7
				Dellwood city, St. Louis County.....	1.03	5,025	4,897.9
Chilhowee town, Johnson County.....	0.38	325	847.7	Delta city, Cape Girardeau County.....	0.39	438	1,111.8
Chillicothe city, Livingston County.....	7.02	9,515	1,355.0	Dennis Acres village, Newton County.....	0.05	76	1,592.5
Chula city, Livingston County.....	0.18	210	1,180.5	Denver village, Worth County.....	0.38	39	101.9
Clarence city, Shelby County.....	1.16	813	702.4	Des Arc village, Iron County.....	0.21	177	833.2
				Desloge city, St. Francois County.....	2.90	5,054	1,741.4
Clark city.....	0.58	298	510.3	De Soto city, Jefferson County.....	4.30	6,400	1,488.2
Boone County (part).....	0.00	0	0.0	Des Peres city, St. Louis County.....	4.32	8,373	1,938.1
Randolph County (part).....	0.58	298	512.6				
				De Witt city, Carroll County.....	0.24	124	514.2
Clarksburg city, Moniteau County.....	0.58	334	578.8	Dexter city, Stoddard County.....	6.52	7,864	1,206.6
Clarksdale city, DeKalb County.....	0.32	271	836.8	Diamond town, Newton County.....	0.75	902	1,208.3
Clarkson Valley city, St. Louis County.....	2.70	2,632	975.7	Diehlstadt village, Scott County.....	0.07	161	2,169.0
Clarksville city, Pike County.....	0.46	442	951.9	Diggins village, Webster County.....	0.97	299	309.5
Clarkton city, Dunklin County.....	1.13	1,288	1,140.4	Dixon city, Pulaski County.....	1.01	1,549	1,527.6
Claycomo village, Clay County.....	2.55	1,430	560.3	Doe Run CDP, St. Francois County.....	2.41	915	379.6
Clayton city, St. Louis County.....	2.48	15,939	6,435.9	Doniphan city, Ripley County.....	1.38	1,997	1,450.8
Clearmont city, Nodaway County.....	0.16	170	1,050.0	Doolittle city, Phelps County.....	2.68	630	234.7
Cleveland city, Cass County.....	1.48	661	447.6	Dover town, Lafayette County.....	0.19	103	536.9
Clever city, Christian County.....	1.26	2,139	1,692.9	Downing city, Schuyler County.....	0.66	335	508.2
Cliff Village village, Newton County.....	0.04	40	994.6	Drexel city.....	2.73	965	353.9
Clifton Hill city, Randolph County.....	0.17	114	661.3	Bates County (part).....	0.15	109	705.1
				Cass County (part).....	2.57	856	332.8
Climax Springs village.....	0.46	124	271.1				
Benton County (part).....	0.01	5	536.5				
Camden County (part).....	0.45	119	265.5				

Table 16.

Land Area and Population Density: 2010—Con.

[For information on confidentiality protection, nonsampling error, and definitions, see Selected Appendixes at <www.census.gov/prod/cen2010/cph-1-a.pdf>]

State County Place	Land area in square miles	Total population		State County Place	Land area in square miles	Total population	
		Number	Average per square mile			Number	Average per square mile
PLACE—Con.				PLACE—Con.			
Dudley city, Stoddard County.....	0.39	232	596.1	Fordland city, Webster County.....	1.11	800	723.7
Duenweg city, Jasper County.....	2.04	1,121	549.9	Forest City city, Holt County.....	0.99	268	272.0
Duquesne village, Jasper County.....	1.85	1,763	952.6				
Dutchtown village, Cape Girardeau County..	0.52	94	181.4	Foristell city.....	5.53	505	91.4
Eagle Rock CDP, Barry County.....	2.26	199	88.1	St. Charles County (part).....	2.56	245	95.6
Eagleville town, Harrison County.....	1.01	316	312.9	Warren County (part).....	2.96	260	87.8
East Lynne city, Cass County.....	0.33	303	929.1				
Easton city, Buchanan County.....	0.58	234	405.0	Forsyth city, Taney County.....	2.24	2,255	1,005.4
East Prairie city, Mississippi County.....	1.29	3,176	2,456.8	Fortescue town, Holt County.....	0.08	32	423.1
				Fort Leonard Wood CDP, Pulaski County....	96.18	15,061	156.6
Edgar Springs city, Phelps County.....	0.65	208	318.0	Foster village, Bates County.....	0.49	117	240.1
Edgerton city, Platte County.....	1.11	546	490.1	Fountain N' Lakes village, Lincoln County....	0.14	165	1,157.5
Edina city, Knox County.....	1.31	1,176	900.5	Frankclay CDP, St. Francois County.....	0.63	221	349.6
Edinburg CDP, Grundy County.....	1.07	92	85.8	Frankford city, Pike County.....	0.52	323	617.6
Edmundson city, St. Louis County.....	0.26	834	3,178.8	Franklin city, Howard County.....	0.23	95	411.3
Eldon city, Miller County.....	3.56	4,567	1,283.5	Fredericktown city, Madison County.....	4.33	3,985	920.8
El Dorado Springs city, Cedar County.....	3.08	3,593	1,165.8	Freeburg village, Osage County.....	0.83	437	523.7
Ellington city, Reynolds County.....	1.38	987	715.2				
				Freeman city, Cass County.....	0.86	482	561.3
Ellisville city, St. Louis County.....	4.40	9,133	2,077.9	Freistatt village, Lawrence County.....	0.21	163	769.4
Ellsinore city, Carter County.....	0.49	446	907.9	Fremont CDP, Carter County.....	0.19	129	664.3
Elmer city, Macon County.....	0.25	80	315.9	Fremont Hills city, Christian County.....	0.55	826	1,501.5
Elmira village, Ray County.....	0.07	50	688.1	Frohna city, Perry County.....	0.90	254	281.4
Elmo city, Nodaway County.....	0.23	168	722.9	Frontenac city, St. Louis County.....	2.88	3,482	1,208.7
Elsberry city, Lincoln County.....	1.63	1,934	1,185.1	Fulton city, Callaway County.....	12.26	12,790	1,043.4
Emerald Beach village, Barry County.....	0.72	228	318.4	Gainesville city, Ozark County.....	2.87	773	269.2
Eminence city, Shannon County.....	1.88	600	318.4	Galena city, Stone County.....	0.75	440	589.9
				Gallatin city, Daviess County.....	2.75	1,786	649.9
Emma city.....	0.43	233	543.2				
Lafayette County (part).....	0.26	104	407.8	Galt city, Grundy County.....	0.29	253	885.7
Saline County (part).....	0.17	129	741.9	Garden City city, Cass County.....	2.47	1,642	664.1
				Gasconade city, Gasconade County.....	0.20	223	1,098.8
Eolia village, Pike County.....	1.22	522	428.3	Gentry village, Gentry County.....	0.23	72	313.1
Essex city, Stoddard County.....	0.29	472	1,632.9	Gerald city, Franklin County.....	1.48	1,345	910.2
Ethel town, Macon County.....	0.23	62	271.1	Gerster town, St. Clair County.....	0.08	25	310.2
Eureka city, St. Louis County.....	10.35	10,189	984.2	Gibbs village, Adair County.....	0.25	107	432.2
Evergreen village, Laclede County.....	10.11	28	2.8	Gideon city, New Madrid County.....	1.79	1,093	610.6
Everton city, Dade County.....	0.35	319	924.5	Gilliam city, Saline County.....	0.25	197	793.0
Ewing city, Lewis County.....	0.62	456	730.6				
Excello CDP, Macon County.....	0.34	49	143.8	Gilman City city.....	0.84	383	455.4
				Daviess County (part).....	0.42	0	0.0
Excelsior Estates village.....	0.24	147	614.9	Harrison County (part).....	0.43	383	900.3
Clay County (part).....	0.03	2	63.0				
Ray County (part).....	0.21	145	699.4	Ginger Blue village, McDonald County.....	0.26	61	233.9
				Gladstone city, Clay County.....	8.05	25,410	3,154.9
Excelsior Springs city.....	10.42	11,084	1,063.3				
Clay County (part).....	9.36	10,926	1,166.8	Glasgow city.....	1.30	1,103	850.9
Ray County (part).....	1.06	158	148.9	Chariton County (part).....	0.08	36	434.5
				Howard County (part).....	1.21	1,067	879.4
Exeter city, Barry County.....	0.79	772	977.0				
				Glasgow Village CDP, St. Louis County.....	0.92	5,429	5,882.8
Fairdealing CDP.....	5.74	676	117.9	Glenaire city, Clay County.....	0.27	545	2,009.9
Butler County (part).....	1.48	185	124.8	Glen Allen town, Bollinger County.....	0.06	85	1,479.2
Ripley County (part).....	4.25	491	115.5	Glendale city, St. Louis County.....	1.29	5,925	4,592.3
				Glen Echo Park village, St. Louis County....	0.03	160	4,839.1
Fairfax city, Atchison County.....	0.47	638	1,370.6	Glenwood village, Schuyler County.....	0.74	196	265.7
Fair Grove city, Greene County.....	3.18	1,393	437.6	Golden CDP, Barry County.....	5.33	280	52.5
Fair Play city, Polk County.....	0.41	475	1,165.7	Golden City city, Barton County.....	1.03	765	739.4
Fairview town, Newton County.....	0.47	383	817.0	Goodman town, McDonald County.....	1.33	1,248	940.6
Farber city, Audrain County.....	0.29	322	1,128.4	Goodnight village, Polk County.....	0.70	18	25.8
Farley village, Platte County.....	1.23	269	218.2				
Farmington city, St. Francois County.....	9.35	16,240	1,737.0	Gordonville village, Cape Girardeau County	0.78	391	500.1
Fayette city, Howard County.....	2.22	2,688	1,212.2	Goss town, Monroe County.....	0.06	0	0.0
Fenton city, St. Louis County.....	6.05	4,022	665.3	Gower city.....	1.00	1,526	1,521.2
Ferguson city, St. Louis County.....	6.19	21,203	3,423.1	Buchanan County (part).....	0.08	44	558.4
Ferrelview village, Platte County.....	0.11	451	3,941.3	Clinton County (part).....	0.92	1,482	1,603.3
Festus city, Jefferson County.....	5.71	11,602	2,033.1				
Fidelity town, Jasper County.....	0.97	257	265.8	Graham town, Nodaway County.....	0.26	171	656.8
Fillmore city, Andrew County.....	0.14	184	1,321.1	Grain Valley city, Jackson County.....	6.06	12,854	2,119.9
Fisk city, Butler County.....	0.32	342	1,056.5	Granby city, Newton County.....	4.42	2,134	482.4
Fleming city, Ray County.....	0.54	128	237.1	Grand Falls Plaza town, Newton County.....	0.10	114	1,193.6
				Grandin city, Carter County.....	0.40	243	606.8
Flemington village, Polk County.....	0.33	148	447.1	Grand Pass village, Saline County.....	0.11	66	607.5
Flint Hill city, St. Charles County.....	2.47	525	212.6	Grandview city, Jackson County.....	14.73	24,475	1,662.1
Flordell Hills city, St. Louis County.....	0.11	822	7,409.3	Granger village, Scotland County.....	0.16	34	214.2
Florida village, Monroe County.....	0.12	0	0.0	Grant City town, Worth County.....	1.33	859	646.3
Florissant city, St. Louis County.....	12.56	52,158	4,152.5	Grantwood Village town, St. Louis County...	0.83	863	1,043.6
Foley city, Lincoln County.....	0.14	161	1,117.5				

Table 16.

Land Area and Population Density: 2010—Con.

[For information on confidentiality protection, nonsampling error, and definitions, see Selected Appendixes at <www.census.gov/prod/cen2010/cph-1-a.pdf>]

State County Place	Land area in square miles	Total population		State County Place	Land area in square miles	Total population	
		Number	Average per square mile			Number	Average per square mile
PLACE—Con.				PLACE—Con.			
Gravois Mills town, Morgan County.....	0.74	144	194.0	Houston Lake city, Platte County.....	0.11	235	2,155.0
Grayhawk CDP, Ste. Genevieve County.....	4.35	525	120.6	Howardville city, New Madrid County.....	0.23	383	1,677.4
Grayridge CDP, Stoddard County.....	1.02	127	124.7	Hughesville village, Pettis County.....	0.12	183	1,581.4
Gray Summit CDP, Franklin County.....	7.25	2,701	372.5	Humansville city, Polk County.....	1.18	1,048	891.7
Greencastle city, Sullivan County.....	0.45	275	615.3	Hume town, Bates County.....	0.66	336	507.7
Green City city, Sullivan County.....	1.43	657	459.1	Humphreys village, Sullivan County.....	0.25	118	473.2
Greendale city, St. Louis County.....	0.20	651	3,181.0	Hunnewell city, Shelby County.....	0.62	184	298.5
Greenfield city, Dade County.....	1.14	1,371	1,206.3	Hunter CDP, Carter County.....	3.64	168	46.2
Green Park city, St. Louis County.....	1.35	2,622	1,936.2				
Green Ridge city, Pettis County.....	0.43	476	1,109.4	Huntleigh city, St. Louis County.....	1.00	334	332.8
				Huntsdale town, Boone County.....	0.02	31	1,399.8
Greentop city.....	0.82	442	541.0	Huntsville city, Randolph County.....	2.39	1,564	654.7
Adair County (part).....	0.07	85	1,248.7	Hurdland city, Knox County.....	0.33	163	489.8
Schuyler County (part).....	0.75	357	476.7	Hurley city, Stone County.....	0.45	178	398.9
				Iatan village, Platte County.....	0.12	45	373.7
Greenville city, Wayne County.....	0.67	511	757.3	Iberia city, Miller County.....	0.88	736	835.4
Greenwood city, Jackson County.....	3.97	5,221	1,316.1	Imperial CDP, Jefferson County.....	5.25	4,709	896.2
Guilford town, Nodaway County.....	0.09	85	983.0				
Gunn City village, Cass County.....	0.08	118	1,462.9	Independence city.....	77.57	116,830	1,506.2
Hale city, Carroll County.....	0.55	419	763.0	Clay County (part).....	0.00	0	0.0
Halfway village, Polk County.....	2.14	173	80.9	Jackson County (part).....	77.56	116,830	1,506.3
Hallsville city, Boone County.....	1.33	1,491	1,123.6				
Halltown village, Lawrence County.....	0.21	173	822.1	Indian Point village, Stone County.....	2.80	528	188.2
Hamilton city, Caldwell County.....	1.40	1,809	1,289.2	Innsbrook village, Warren County.....	9.94	552	55.5
Hanley Hills village, St. Louis County.....	0.36	2,101	5,883.9				
				Ionia town.....	0.15	88	594.4
Hannibal city.....	15.73	17,916	1,138.6	Benton County (part).....	0.14	87	611.0
Marion County (part).....	14.87	17,606	1,184.4	Pettis County (part).....	0.01	1	177.2
Ralls County (part).....	0.87	310	356.7				
				Irena village, Worth County.....	0.88	18	20.4
Hardin city, Ray County.....	0.64	569	885.7	Irondale city, Washington County.....	0.53	445	835.5
Harris town, Sullivan County.....	0.15	61	396.2				
Harrisburg town, Boone County.....	0.75	266	355.3	Iron Mountain Lake city, St. Francois			
Harrisonville city, Cass County.....	9.88	10,019	1,013.7	County.....	1.96	737	375.6
Hartsburg town, Boone County.....	0.21	103	484.1	Ironton city, Iron County.....	1.34	1,460	1,087.1
Hartville city, Wright County.....	0.65	613	940.6	Irwin CDP, Barton County.....	0.30	69	232.9
Hartwell CDP, Henry County.....	0.47	16	33.7	Jackson city, Cape Girardeau County.....	10.94	13,758	1,257.2
Harviell CDP, Butler County.....	1.76	106	60.1	Jacksonville village, Randolph County.....	0.11	151	1,365.9
Harwood village, Vernon County.....	0.11	47	447.2	Jameson town, Daviess County.....	0.22	133	593.4
Hawk Point city, Lincoln County.....	0.37	669	1,832.3	Jamesport city, Daviess County.....	0.56	524	933.2
Hayti city, Pemiscot County.....	2.30	2,939	1,280.0	Jamestown town, Monticau County.....	1.00	386	386.2
				Jasper city, Jasper County.....	1.11	931	840.2
Hayti Heights city, Pemiscot County.....	0.98	626	638.4	Jefferson City city.....	35.95	43,079	1,198.4
Hayward CDP, Pemiscot County.....	0.25	131	517.9	Callaway County (part).....	4.05	22	5.4
Haywood City village, Scott County.....	0.43	206	481.8	Cole County (part).....	31.90	43,057	1,349.8
Hazelwood city, St. Louis County.....	16.02	25,703	1,604.5				
Henrietta city, Ray County.....	0.60	369	620.1	Jennings city, St. Louis County.....	3.70	14,712	3,972.4
Herculaneum city, Jefferson County.....	4.06	3,468	854.3	Jerico Springs village, Cedar County.....	0.68	228	333.2
Hermann city, Gasconade County.....	2.53	2,431	962.2	Jonesburg city, Montgomery County.....	1.17	768	656.0
Hermitage city, Hickory County.....	1.25	467	374.0				
Higbee city, Randolph County.....	0.43	568	1,319.8	Joplin city.....	35.56	50,150	1,410.3
Higginsville city, Lafayette County.....	3.80	4,797	1,261.7	Jasper County (part).....	27.26	43,955	1,612.5
High Hill city, Montgomery County.....	0.46	195	424.3	Newton County (part).....	8.30	6,195	746.4
Highlandville city, Christian County.....	5.02	911	181.4	Josephville village, St. Charles County.....	2.38	376	158.3
High Ridge CDP, Jefferson County.....	3.80	4,305	1,132.0	Junction City village, Madison County.....	0.36	327	912.9
Hillsboro city, Jefferson County.....	3.65	2,821	772.5	Kahoka city, Clark County.....	1.57	2,078	1,327.7
Hillsdale village, St. Louis County.....	0.35	1,478	4,279.5				
Hoberg village, Lawrence County.....	0.05	56	1,036.3	Kansas City city.....	314.95	459,787	1,459.9
Holcomb city, Dunklin County.....	0.58	635	1,089.3	Cass County (part).....	1.04	197	189.1
Holden city, Johnson County.....	2.41	2,252	934.2	Clay County (part).....	89.02	113,415	1,274.0
Holland town, Pemiscot County.....	0.17	229	1,373.0	Jackson County (part).....	154.82	302,499	1,953.9
Holliday village, Monroe County.....	0.26	137	525.1	Platte County (part).....	70.07	43,676	623.3
Hollister city, Taney County.....	6.68	4,426	662.2				
				Kearney city, Clay County.....	12.91	8,381	649.1
Holt city.....	0.45	447	997.1	Kelso village, Scott County.....	0.32	586	1,847.9
Clay County (part).....	0.29	370	1,263.2	Kennett city, Dunklin County.....	6.96	10,932	1,571.1
Clinton County (part).....	0.16	77	495.6	Keytesville city, Chariton County.....	0.77	471	612.5
				Kidder city, Caldwell County.....	0.40	323	802.8
Holts Summit city, Callaway County.....	3.44	3,247	944.6	Kimberling City city, Stone County.....	3.42	2,400	701.5
Homestead village, Ray County.....	0.16	185	1,166.3	Kimmswick city, Jefferson County.....	0.23	157	671.4
Homestown city, Pemiscot County.....	0.12	151	1,223.2	King City city, Gentry County.....	1.38	1,013	733.1
Hopkins city, Nodaway County.....	0.72	532	742.5	Kingdom City village, Callaway County.....	1.80	128	71.0
Horine CDP, Jefferson County.....	0.75	821	1,093.4	Kingston city, Caldwell County.....	0.52	348	670.5
Hornersville city, Dunklin County.....	0.78	663	849.5				
Houston city, Texas County.....	3.64	2,081	571.3	Kingsville city, Johnson County.....	0.30	269	910.6
Houstonia city, Pettis County.....	0.20	220	1,112.5	Kinloch city, St. Louis County.....	0.73	298	409.9
				Kirbyville village, Taney County.....	1.34	207	155.0
				Kirksville city, Adair County.....	14.39	17,505	1,216.8

Table 16.

Land Area and Population Density: 2010—Con.

[For information on confidentiality protection, nonsampling error, and definitions, see Selected Appendixes at <www.census.gov/prod/cen2010/cph-1-a.pdf>]

State County Place	Land area in square miles	Total population		State County Place	Land area in square miles	Total population	
		Number	Average per square mile			Number	Average per square mile
PLACE—Con.				PLACE—Con.			
Kirkwood city, St. Louis County.....	9.16	27,540	3,007.4	Linneus city, Linn County.....	1.07	278	260.9
Kissee Mills CDP, Taney County.....	8.80	1,109	126.1	Lithium village, Perry County.....	0.06	89	1,388.0
Knob Noster city, Johnson County.....	2.88	2,709	940.9	Livonia village, Putnam County.....	0.27	74	278.1
Knox City city, Knox County.....	0.21	216	1,024.8	Loch Lloyd village, Cass County.....	1.75	600	342.8
Koshkonong town, Oregon County.....	0.17	212	1,212.7				
LaBarque Creek CDP, Jefferson County.....	17.56	1,558	88.7	Lock Springs village, Daviess County.....	0.12	57	460.8
				Lockwood city, Dade County.....	0.97	936	964.2
La Belle city, Lewis County.....	0.68	660	971.0	Lohman city, Cole County.....	0.36	163	452.5
Laclede city, Linn County.....	1.25	345	276.2	Loma Linda town, Newton County.....	3.56	725	203.9
Laddonia city, Audrain County.....	0.65	513	784.2	Lone Jack city, Jackson County.....	3.75	1,050	280.3
La Due village, Henry County.....	0.08	28	348.2	Longtown town, Perry County.....	0.12	102	817.1
Ladue city, St. Louis County.....	8.55	8,521	996.4	Louisburg village, Dallas County.....	0.46	122	262.5
La Grange city, Lewis County.....	1.56	931	598.2	Louisiana city, Pike County.....	3.13	3,364	1,073.4
Lake Annette city, Cass County.....	0.16	100	642.6	Lowry City city, St. Clair County.....	1.03	640	624.2
Lake Lafayette city, Lafayette County.....	0.64	327	510.4	Lucerne village, Putnam County.....	0.25	85	340.0
Lake Lotawana city, Jackson County.....	10.31	1,939	188.0				
Lake Mykee Town village, Callaway County	0.19	350	1,891.3	Ludlow town, Livingston County.....	0.16	137	873.8
				Lupus town, Moniteau County.....	0.18	33	178.6
Lake Ozark city.....	7.23	1,586	219.4	Luray village, Clark County.....	0.20	99	490.7
Camden County (part).....	0.40	127	317.4	McBaine town, Boone County.....	0.22	10	44.6
Miller County (part).....	6.83	1,459	213.7	McCord Bend village, Stone County.....	0.29	297	1,013.1
				McFall city, Gentry County.....	0.31	93	302.5
Lake St. Louis city, St. Charles County.....	7.91	14,545	1,839.6	Mackenzie village, St. Louis County.....	0.02	134	5,513.8
Lakeshire city, St. Louis County.....	0.21	1,432	6,856.1	McKittrick town, Montgomery County.....	0.09	61	692.3
Lakeside city, Miller County.....	0.37	0	0.0	Macks Creek city, Camden County.....	1.16	244	209.4
Lake Tapawingo city, Jackson County.....	0.37	730	1,968.3				
Lake Tekakwitha village, Jefferson County..	0.25	254	1,036.4	Macon city, Macon County.....	6.00	5,471	912.0
Lake Viking CDP, Daviess County.....	7.88	483	61.3	Madison city, Monroe County.....	0.45	554	1,236.2
Lake Waukomis city, Platte County.....	0.27	870	3,174.5	Maitland city, Holt County.....	0.30	343	1,151.1
Lake Winnebago city, Cass County.....	2.28	1,131	495.7	Malden city, Dunklin County.....	7.53	4,275	568.0
Lamar city, Barton County.....	5.12	4,532	885.8	Malta Bend town, Saline County.....	0.25	250	989.4
Lamar Heights city, Barton County.....	0.78	178	227.2	Manchester city, St. Louis County.....	5.08	18,094	3,563.1
				Mansfield city, Wright County.....	1.88	1,296	689.2
Lambert village, Scott County.....	0.05	34	661.8	Maplewood city, St. Louis County.....	1.56	8,046	5,154.8
La Monte city, Pettis County.....	1.13	1,140	1,008.7	Marble Hill city, Bollinger County.....	1.64	1,477	901.9
Lanagan town, McDonald County.....	0.94	419	445.7				
Lancaster city, Schuyler County.....	1.49	728	489.8	Marceline city.....	3.28	2,233	680.6
La Plata city, Macon County.....	1.59	1,366	860.2	Chariton County (part).....	0.09	12	129.2
Laredo city, Grundy County.....	0.27	198	720.1	Linn County (part).....	3.19	2,221	696.6
La Russell city, Jasper County.....	0.34	114	339.9				
Lathrop city, Clinton County.....	1.79	2,086	1,168.2	Marionville city, Lawrence County.....	1.76	2,225	1,266.4
La Tour CDP, Johnson County.....	0.11	62	566.1	Marlborough village, St. Louis County.....	0.23	2,179	9,482.4
				Marquand city, Madison County.....	0.24	203	852.1
Laurie city.....	5.50	945	171.8	Marshall city, Saline County.....	10.22	13,065	1,278.8
Camden County (part).....	0.08	24	283.6	Marshfield city, Webster County.....	5.03	6,633	1,318.4
Morgan County (part).....	5.41	921	170.1	Marston city, New Madrid County.....	1.10	503	455.4
				Marthasville city, Warren County.....	0.85	1,136	1,330.6
Lawson city.....	2.53	2,473	976.3	Martinsburg town, Audrain County.....	0.27	304	1,138.1
Clay County (part).....	1.62	142	87.7	Maryland Heights city, St. Louis County.....	21.83	27,472	1,258.4
Ray County (part).....	0.91	2,331	2,551.8	Maryville city, Nodaway County.....	5.77	11,972	2,075.4
				Matthews city, New Madrid County.....	1.96	628	320.9
Leadington city, St. Francois County.....	0.90	422	471.2				
Leadwood city, St. Francois County.....	1.16	1,282	1,108.3	Maysville city, DeKalb County.....	1.15	1,114	972.4
Leasburg village, Crawford County.....	0.43	338	781.6	Mayview city, Lafayette County.....	0.16	212	1,355.3
Leawood village, Newton County.....	1.30	682	525.3	Meadville city, Linn County.....	0.54	462	856.2
Lebanon city, Laclede County.....	14.63	14,474	989.5	Mehlville CDP, St. Louis County.....	7.46	28,380	3,804.6
				Memphis city, Scotland County.....	1.56	1,822	1,169.3
Lee's Summit city.....	63.35	91,364	1,442.3	Mendon city, Chariton County.....	0.18	171	952.8
Cass County (part).....	1.42	1,917	1,350.1	Mercer town, Mercer County.....	0.37	318	865.2
Jackson County (part).....	61.93	89,447	1,444.4	Merriam Woods village, Taney County.....	1.60	1,761	1,103.3
				Merwin village, Bates County.....	0.15	58	394.6
Leeton city, Johnson County.....	0.51	566	1,114.4	Meta city, Osage County.....	0.35	229	662.8
Leisure Lake CDP, Grundy County.....	1.39	160	115.2	Metz town, Vernon County.....	0.13	49	386.2
Lemay CDP, St. Louis County.....	4.37	16,645	3,806.7				
Leonard village, Shelby County.....	0.32	61	189.5	Mexico city, Audrain County.....	12.00	11,543	961.6
Leslie village, Franklin County.....	0.17	171	1,004.0	Miami city, Saline County.....	0.56	175	313.2
Levasy city, Jackson County.....	0.60	83	137.8	Middletown town, Montgomery County.....	0.32	167	519.4
Lewis and Clark Village town, Buchanan County.....	0.62	132	212.9	Milan city, Sullivan County.....	1.77	1,960	1,105.2
Lewistown town, Lewis County.....	0.48	534	1,111.8	Milford village, Barton County.....	0.04	26	622.3
Lexington city, Lafayette County.....	5.15	4,726	917.7	Millard village, Adair County.....	0.12	89	739.0
Liberal city, Barton County.....	0.83	759	913.1	Miller city, Lawrence County.....	0.76	699	920.1
				Mill Spring village, Wayne County.....	0.44	189	429.5
Liberty city, Clay County.....	29.03	29,149	1,004.2	Milo village, Vernon County.....	0.08	90	1,179.4
Licking city, Texas County.....	2.13	3,124	1,466.1	Mindenmines city, Barton County.....	3.65	365	100.1
Lilbourn city, New Madrid County.....	0.94	1,190	1,267.4	Mine La Motte CDP, Madison County.....	3.27	348	106.4
Lincoln city, Benton County.....	0.95	1,190	1,253.6				
Linn city, Osage County.....	1.17	1,459	1,251.2	Miner city.....	4.56	984	215.9
Linn Creek city, Camden County.....	1.31	244	186.6	Mississippi County (part).....	0.08	0	0.0
				Scott County (part).....	4.48	984	219.8

Table 16.

Land Area and Population Density: 2010—Con.

[For information on confidentiality protection, nonsampling error, and definitions, see Selected Appendixes at <www.census.gov/prod/cen2010/cph-1-a.pdf>]

State County Place	Land area in square miles	Total population		State County Place	Land area in square miles	Total population	
		Number	Average per square mile			Number	Average per square mile
PLACE—Con.				PLACE—Con.			
Mineral Point town, Washington County.....	0.24	351	1,466.6	Oak Grove city.....	6.17	7,795	1,263.7
Miramiguoa Park village, Franklin County....	0.38	120	311.7	Jackson County (part).....	5.78	7,686	1,329.1
Missouri City city, Clay County.....	1.01	267	264.5	Lafayette County (part).....	0.39	109	282.5
Moberly city, Randolph County.....	12.22	13,974	1,143.2				
Mokane city, Callaway County.....	0.29	185	631.2	Oak Grove Village village, Franklin County..	0.64	509	800.9
Moline Acres city, St. Louis County.....	0.57	2,442	4,302.3	Oakland city, St. Louis County.....	0.61	1,381	2,271.7
				Oak Ridge town, Cape Girardeau County....	0.57	243	427.2
Monett city.....	8.43	8,873	1,052.3	Oaks village, Clay County.....	0.09	129	1,423.6
Barry County (part).....	5.75	5,748	1,000.4	Oakview village, Clay County.....	0.17	375	2,146.3
Lawrence County (part).....	2.69	3,125	1,163.3	Oakville CDP, St. Louis County.....	15.93	36,143	2,269.3
				Oakwood village, Clay County.....	0.20	185	947.6
Monroe City city.....	3.02	2,531	837.9	Oakwood Park village, Clay County.....	0.07	188	2,807.7
Marion County (part).....	0.83	505	608.7	Odessa city, Lafayette County.....	4.10	5,300	1,294.1
Monroe County (part).....	1.95	1,995	1,020.5	O'Fallon city, St. Charles County.....	29.19	79,329	2,717.8
Ralls County (part).....	0.24	31	131.4				
				Old Appleton town, Cape Girardeau County	0.12	85	704.1
Montgomery City city, Montgomery County..	3.16	2,834	895.4	Old Jamestown CDP, St. Louis County.....	14.94	19,184	1,283.8
Monticello village, Lewis County.....	0.26	98	375.6	Old Monroe city, Lincoln County.....	0.25	265	1,080.7
Montier CDP, Shannon County.....	0.98	98	100.2	Olean town, Miller County.....	0.17	128	740.3
Montrose city, Henry County.....	0.57	384	673.5	Olivette city, St. Louis County.....	2.78	7,737	2,781.8
Mooresville village, Livingston County.....	0.18	91	507.6	Olympian Village city, Jefferson County.....	0.57	774	1,358.0
Morehouse city, New Madrid County.....	0.79	973	1,225.8	Oran city, Scott County.....	1.08	1,294	1,194.3
Morley city, Scott County.....	0.80	697	869.4	Oregon city, Holt County.....	1.00	857	853.4
Morrison city, Gasconade County.....	0.45	139	306.7	Oronogo city, Jasper County.....	2.49	2,381	957.8
Morrisville town, Polk County.....	0.64	388	605.7	Orrick city, Ray County.....	1.33	837	627.1
Mosby city, Clay County.....	2.08	190	91.4				
				Osage Beach city.....	9.75	4,351	446.2
Moscow Mills city, Lincoln County.....	3.12	2,509	803.4	Camden County (part).....	8.58	4,067	474.0
Mound City city, Holt County.....	1.29	1,159	899.2	Miller County (part).....	1.17	284	242.7
Moundville town, Vernon County.....	0.16	124	765.1				
				Osborn city.....	0.57	423	742.7
Mountain Grove city.....	4.01	4,789	1,192.8	Clinton County (part).....	0.11	49	442.2
Texas County (part).....	0.10	189	1,879.4	DeKalb County (part).....	0.46	374	815.3
Wright County (part).....	3.91	4,600	1,175.2				
				Osceola city, St. Clair County.....	0.91	947	1,036.7
Mountain View city, Howell County.....	3.75	2,719	725.2	Osgood village, Sullivan County.....	0.18	48	263.8
Mount Leonard town, Saline County.....	0.10	87	838.3	Otterville city, Cooper County.....	0.49	454	927.9
Mount Moriah town, Harrison County.....	1.02	87	85.3	Overland city, St. Louis County.....	4.36	16,062	3,688.0
Mount Vernon city, Lawrence County.....	3.87	4,575	1,183.7	Owensville city, Gasconade County.....	2.64	2,676	1,013.7
Murphy CDP, Jefferson County.....	3.94	8,690	2,203.6	Oxly CDP, Ripley County.....	2.64	200	75.8
Napoleon city, Lafayette County.....	1.75	222	127.0	Ozark city, Christian County.....	11.10	17,820	1,605.6
Naylor city, Ripley County.....	0.55	632	1,141.7	Ozora CDP, Ste. Genevieve County.....	6.13	183	29.9
Neck City city, Jasper County.....	0.39	186	473.8				
Neelyville city, Butler County.....	1.15	483	420.1	Pacific city.....	5.92	7,002	1,182.1
Nelson city, Saline County.....	0.33	192	583.1	Franklin County (part).....	5.29	5,908	1,117.6
				St. Louis County (part).....	0.64	1,094	1,717.5
Neosho city, Newton County.....	15.73	11,835	752.4				
Nevada city, Vernon County.....	8.98	8,386	934.0	Pagedale city, St. Louis County.....	1.19	3,304	2,786.6
Newark village, Knox County.....	0.32	94	291.3	Palmyra city, Marion County.....	2.76	3,595	1,304.5
New Bloomfield city, Callaway County.....	1.53	669	436.2	Paris city, Monroe County.....	1.24	1,220	982.5
Newburg city, Phelps County.....	0.61	470	773.3	Parkdale village, Jefferson County.....	0.13	170	1,349.4
New Cambria city, Macon County.....	0.67	195	290.0	Park Hills city, St. Francois County.....	20.33	8,759	430.9
New Florence city, Montgomery County.....	2.92	769	263.5	Parkville city, Platte County.....	14.79	5,554	375.6
New Franklin city, Howard County.....	1.32	1,089	822.2	Parkway village, Franklin County.....	0.27	439	1,601.7
New Hampton city, Harrison County.....	0.55	291	530.3	Parma city, New Madrid County.....	0.69	713	1,027.2
New Haven city, Franklin County.....	3.29	2,089	634.6	Parnell city, Nodaway County.....	0.29	191	662.6
New London city, Ralls County.....	0.69	974	1,402.9	Pasadena Hills city, St. Louis County.....	0.22	930	4,325.0
New Madrid city, New Madrid County.....	4.49	3,116	693.5	Pasadena Park village, St. Louis County.....	0.10	470	4,875.9
New Melle city, St. Charles County.....	1.57	475	302.5	Pascola village, Pemiscot County.....	0.16	108	675.8
Newtonia town, Newton County.....	0.33	199	609.5	Passaic town, Bates County.....	0.07	34	479.2
Newtown town, Sullivan County.....	0.25	183	724.5	Pattonsburg city, Daviess County.....	0.61	348	574.1
Niangua city, Webster County.....	0.41	405	987.9	Paynesville village, Pike County.....	0.26	77	292.6
Nixa city, Christian County.....	8.48	19,022	2,244.4	Peaceful Village village, Jefferson County...	0.17	9	52.6
Noel city, McDonald County.....	2.00	1,832	916.4	Peculiar city, Cass County.....	8.41	4,608	548.1
Norborne city, Carroll County.....	0.65	708	1,093.6	Pendleton village, Warren County.....	0.09	43	473.4
Normandy city, St. Louis County.....	1.85	5,008	2,709.9	Penermon village, Stoddard County.....	0.21	64	303.6
North Kansas City city, Clay County.....	4.39	4,208	957.9	Perry city, Ralls County.....	1.26	693	548.9
North Libourn village, New Madrid County..	0.17	49	284.1	Perryville city, Perry County.....	7.80	8,225	1,054.5
Northmoor city, Platte County.....	0.24	325	1,359.3	Pevely city, Jefferson County.....	4.54	5,484	1,206.8
Northwoods city, St. Louis County.....	0.70	4,227	5,998.5	Phelps City CDP, Atchison County.....	0.49	24	48.7
Norwood city, Wright County.....	1.60	665	415.3	Phillipsburg village, Laclede County.....	0.80	202	253.3
Norwood Court town, St. Louis County.....	0.13	959	7,425.0	Pickering town, Nodaway County.....	0.19	160	844.1
Novelty village, Knox County.....	0.28	139	496.2	Piedmont city, Wayne County.....	2.14	1,977	925.4
Novinger city, Adair County.....	0.79	456	579.4				
				Pierce City city.....	1.27	1,292	1,019.1
				Barry County (part).....	0.01	0	0.0
				Lawrence County (part).....	1.26	1,292	1,028.2

Table 16.

Land Area and Population Density: 2010—Con.

[For information on confidentiality protection, nonsampling error, and definitions, see Selected Appendixes at <www.census.gov/prod/cen2010/cph-1-a.pdf>]

State County Place	Land area in square miles	Total population		State County Place	Land area in square miles	Total population	
		Number	Average per square mile			Number	Average per square mile
PLACE—Con.				PLACE—Con.			
Pierpont village, Boone County.....	0.25	76	305.9	River Bend village, Jackson County.....	1.52	10	6.6
Pilot Grove city, Cooper County.....	0.42	768	1,827.4	Riverside city, Platte County.....	5.51	2,937	533.2
Pilot Knob city, Iron County.....	0.88	746	843.2				
Pine Lawn city, St. Louis County.....	0.61	3,275	5,407.0	Riverview village, St. Louis County.....	0.83	2,856	3,438.2
Pineville city, McDonald County.....	3.11	791	254.2	Riverview Estates village, Cass County.....	0.24	82	341.8
Pinhook village, Mississippi County.....	0.14	30	211.1	Rives town, Dunklin County.....	0.37	63	172.6
Plato village, Texas County.....	0.37	109	291.0	Rochepoint city, Boone County.....	0.26	239	902.9
Platte City city, Platte County.....	3.61	4,691	1,299.3	Rockaway Beach city, Taney County.....	0.61	841	1,369.4
Platte Woods city, Platte County.....	0.37	385	1,035.1	Rock Hill city, St. Louis County.....	1.09	4,635	4,238.7
Plattsburg city, Clinton County.....	3.60	2,319	644.0	Rock Port city, Atchison County.....	2.77	1,318	475.7
				Rockville city, Bates County.....	0.33	166	504.0
Pleasant Hill city.....	8.01	8,113	1,012.5				
Cass County (part).....	7.21	8,107	1,125.0	Rogersville city.....	3.44	3,073	893.0
Jackson County (part).....	0.81	6	7.4	Greene County (part).....	1.87	281	150.1
				Webster County (part).....	1.57	2,792	1,778.4
Pleasant Hope city, Polk County.....	1.55	614	397.0				
Pleasant Valley city, Clay County.....	1.23	2,961	2,406.7	Rolla city, Phelps County.....	11.83	19,559	1,652.9
Plevna CDP, Knox County.....	1.28	21	16.4	Roscoe village, St. Clair County.....	1.53	124	81.3
Pocahontas town, Cape Girardeau County..	0.10	114	1,107.1	Rosebud city, Gasconade County.....	0.87	409	469.7
Pollock village, Sullivan County.....	0.17	89	536.4	Rosendale city, Andrew County.....	0.29	143	496.3
Polo city, Caldwell County.....	0.62	575	934.0	Rothville village, Chariton County.....	0.20	99	501.5
Pomona CDP, Howell County.....	3.57	511	143.2	Rush Hill village, Audrain County.....	0.18	151	841.2
Pontiac CDP, Ozark County.....	2.51	175	69.8	Rushville town, Buchanan County.....	0.25	303	1,192.5
Poplar Bluff city, Butler County.....	12.90	17,023	1,319.1	Russellville city, Cole County.....	0.80	807	1,010.0
Portage Des Sioux city, St. Charles County.	0.44	328	737.8	Rutledge town, Scotland County.....	0.13	109	821.2
Portageville city.....	2.04	3,228	1,581.5	Saddlebrooke village.....	7.01	202	28.8
New Madrid County (part).....	1.91	3,228	1,690.7	Christian County (part).....	6.80	156	22.9
Pemiscot County (part).....	0.13	0	0.0	Taney County (part).....	0.21	46	219.8
Potosi city, Washington County.....	2.33	2,660	1,142.8	Saginaw village, Newton County.....	0.82	297	360.1
Powersville village, Putnam County.....	0.56	60	106.4	St. Ann city, St. Louis County.....	3.18	13,020	4,098.7
Prairie Home city, Cooper County.....	0.39	280	722.2	St. Charles city, St. Charles County.....	23.65	65,794	2,782.3
Prathersville village, Clay County.....	2.26	124	54.8	St. Clair city, Franklin County.....	3.70	4,724	1,276.9
Preston village, Hickory County.....	0.75	223	295.7	St. Clement CDP, Pike County.....	0.28	78	282.7
Princeton city, Mercer County.....	1.59	1,166	733.9	St. Cloud village, Crawford County.....	1.24	41	33.1
Purcell city, Jasper County.....	0.43	408	938.5	Ste. Genevieve city, Ste. Genevieve County	4.10	4,410	1,076.5
Purdin city, Linn County.....	0.31	190	620.0	St. Elizabeth village, Miller County.....	1.02	336	330.2
Purdy city, Barry County.....	0.65	1,098	1,702.0	St. Francisville CDP, Clark County.....	1.93	179	92.9
Puxico city, Stoddard County.....	0.67	881	1,322.3	St. George city, St. Louis County.....	0.19	1,337	7,146.3
Queen City city, Schuyler County.....	1.03	598	581.1	St. James city, Phelps County.....	4.27	4,216	986.3
Quitman town, Nodaway County.....	0.13	45	338.6	St. John city, St. Louis County.....	1.42	6,517	4,597.5
Quilin city, Butler County.....	0.45	458	1,016.2	St. Joseph city, Buchanan County.....	43.99	76,780	1,745.3
Randolph village, Clay County.....	0.33	52	158.7	St. Louis city.....	61.91	319,294	5,157.5
Ravanna CDP, Mercer County.....	3.96	98	24.8	St. Martins city, Cole County.....	1.89	1,140	603.2
Ravenwood town, Nodaway County.....	0.27	440	1,632.4	St. Mary city, Ste. Genevieve County.....	0.60	360	600.7
Raymondville town, Texas County.....	2.95	363	122.9	St. Paul city, St. Charles County.....	6.68	1,829	273.9
Raymore city, Cass County.....	17.58	19,206	1,092.7	St. Peters city, St. Charles County.....	22.37	52,575	2,350.6
Raytown city, Jackson County.....	9.93	29,526	2,973.8	St. Robert city, Pulaski County.....	7.83	4,340	554.2
Rayville village, Ray County.....	0.25	223	903.4	St. Thomas town, Cole County.....	0.98	263	268.7
Rea city, Andrew County.....	0.12	50	417.2	Salem city, Dent County.....	3.17	4,950	1,559.2
Redings Mill village, Newton County.....	0.20	151	752.0	Salisbury city, Chariton County.....	1.33	1,618	1,217.5
Reeds town, Jasper County.....	0.15	95	621.5	Sappington CDP, St. Louis County.....	2.55	7,580	2,973.4
Reeds Spring city, Stone County.....	1.48	913	616.3	Sarcozie city, Jasper County.....	1.08	1,330	1,228.2
Renick village, Randolph County.....	0.20	172	866.1	Savannah city, Andrew County.....	3.14	5,057	1,611.0
Rensselaer village, Ralls County.....	1.96	228	116.6	Schell City city, Vernon County.....	0.62	249	400.9
				Scotsdale town, Jefferson County.....	0.74	222	302.0
Republic city.....	13.30	14,751	1,109.5	Scott City city.....	4.69	4,565	972.9
Christian County (part).....	0.37	83	223.6	Cape Girardeau County (part).....	0.41	0	0.0
Greene County (part).....	12.92	14,668	1,134.9	Scott County (part).....	4.28	4,565	1,065.4
Revere town, Clark County.....	0.19	79	425.3				
Rhineland town, Montgomery County.....	0.34	142	421.7	Sedalia city, Pettis County.....	13.29	21,387	1,609.8
Richards town, Vernon County.....	0.27	96	358.5	Sedgewickville village, Bollinger County.....	0.64	173	270.1
Rich Hill city, Bates County.....	1.37	1,396	1,022.0	Seligman city, Barry County.....	1.25	851	682.8
				Senath city, Dunklin County.....	1.92	1,767	918.5
Richland city.....	2.27	1,863	821.6	Seneca city, Newton County.....	2.56	2,336	912.9
Camden County (part).....	0.15	117	794.4	Seymour city, Webster County.....	2.76	1,921	695.1
Laclede County (part).....	0.07	133	1,892.6	Shelbina city, Shelby County.....	2.34	1,704	729.7
Pulaski County (part).....	2.05	1,613	786.9	Shelbyville city, Shelby County.....	0.78	552	711.4
				Sheldon city, Vernon County.....	0.53	543	1,033.9
Richmond city, Ray County.....	5.88	5,797	985.7				
Richmond Heights city, St. Louis County.....	2.30	8,603	3,740.2	Shell Knob CDP.....	8.24	1,379	167.3
Ridgely village, Platte County.....	1.44	104	72.3	Barry County (part).....	7.22	1,046	145.0
Ridgeway city, Harrison County.....	1.22	464	381.3	Stone County (part).....	1.03	333	324.7
Risco city, New Madrid County.....	0.56	346	617.7				
Ritchey town, Newton County.....	0.05	82	1,673.0				

Table 16.

Land Area and Population Density: 2010—Con.

[For information on confidentiality protection, nonsampling error, and definitions, see Selected Appendixes at <www.census.gov/prod/cen2010/cph-1-a.pdf>]

State County Place	Land area in square miles	Total population		State County Place	Land area in square miles	Total population	
		Number	Average per square mile			Number	Average per square mile
PLACE—Con.				PLACE—Con.			
Sheridan town, Worth County.....	0.19	195	1,003.6	Taneyville village, Taney County.....	0.47	396	838.6
Shoal Creek Drive village, Newton County...	0.47	337	710.9	Taos city, Cole County.....	2.23	878	394.6
Shoal Creek Estates village, Newton County.....	0.11	96	840.9	Tarkio city, Atchison County.....	1.39	1,583	1,141.6
Shrewsbury city, St. Louis County.....	1.43	6,254	4,374.7	Tarrants village, Pike County.....	0.04	22	507.2
Sibley village, Jackson County.....	1.04	357	342.2	Terre du Lac CDP, St. Francois County.....	6.48	2,320	357.8
				Thayer city, Oregon County.....	2.44	2,243	918.2
Sikeston city.....	17.32	16,318	942.1	Theodosia village, Ozark County.....	1.37	243	177.4
New Madrid County (part).....	3.22	1,740	540.0	Thomasville CDP, Oregon County.....	0.37	68	182.1
Scott County (part).....	14.10	14,578	1,034.0	Three Creeks village, Warren County.....	4.78	6	1.3
Silex village, Lincoln County.....	0.19	187	968.3	Tightwad village, Henry County.....	1.00	69	69.2
Silver Creek village, Newton County.....	0.80	623	779.5	Tina village, Carroll County.....	0.32	157	488.5
Skidmore city, Nodaway County.....	0.33	284	850.1	Tindall town, Grundy County.....	0.13	77	583.0
Slater city, Saline County.....	1.44	1,856	1,289.0	Tipton city, Moniteau County.....	2.09	3,262	1,560.4
Smithton city, Pettis County.....	0.30	570	1,894.6	Town and Country city, St. Louis County.....	11.68	10,815	926.1
				Tracy city, Platte County.....	0.41	208	506.9
Smithville city.....	15.56	8,425	541.4	Trenton city, Grundy County.....	6.45	6,001	930.8
Clay County (part).....	15.47	8,425	544.6				
Platte County (part).....	0.09	0	0.0	Trimble city, Clinton County.....	0.50	646	1,298.0
				Triplett city, Chariton County.....	0.23	41	177.7
South Fork CDP, Howell County.....	3.51	241	68.7	Troy city, Lincoln County.....	7.30	10,540	1,443.0
South Gifford village, Macon County.....	0.20	50	244.5	Truesdale city, Warren County.....	1.27	732	576.1
South Gorin town, Scotland County.....	0.20	91	448.8	Truxton village, Lincoln County.....	0.25	91	370.3
South Greenfield village, Dade County.....	0.16	90	551.6	Turney village, Clinton County.....	0.46	148	318.7
South Lineville town, Mercer County.....	0.05	28	513.1	Tuscumbia town, Miller County.....	0.34	203	589.1
Southwest City town, McDonald County.....	1.46	970	662.8	Twin Oaks village, St. Louis County.....	0.27	392	1,475.2
Spanish Lake CDP, St. Louis County.....	7.42	19,650	2,647.1	Umber View Heights village, Cedar County..	0.06	48	773.6
Sparta city, Christian County.....	1.24	1,756	1,418.1	Union city, Franklin County.....	9.16	10,204	1,113.6
Spickard city, Grundy County.....	0.63	254	402.3				
Spokane CDP, Christian County.....	0.84	177	210.1	Union Star town, DeKalb County.....	0.26	437	1,668.8
				Unionville city, Putnam County.....	2.00	1,865	934.2
Springfield city.....	81.72	159,498	1,951.8	Unity Village village, Jackson County.....	1.90	99	52.2
Christian County (part).....	0.04	2	55.5	University City city, St. Louis County.....	5.90	35,371	5,991.0
Greene County (part).....	81.68	159,496	1,952.6	Uplands Park village, St. Louis County.....	0.07	445	6,295.8
				Urbana city, Dallas County.....	0.96	417	433.3
Stanberry city, Gentry County.....	1.40	1,185	844.6	Urich city, Henry County.....	0.40	505	1,250.8
Stark City town, Newton County.....	0.31	139	443.8	Utica village, Livingston County.....	0.87	269	309.8
Steele city, Pemiscot County.....	1.84	2,172	1,178.0	Valley Park city, St. Louis County.....	3.80	6,942	1,826.5
Steelville city, Crawford County.....	2.42	1,642	678.5	Van Buren town, Carter County.....	2.00	819	409.2
Stella town, Newton County.....	0.16	158	1,006.1				
Stewartville city, DeKalb County.....	0.99	750	759.0	Vandalia city.....	2.24	3,899	1,737.8
Stockton city, Cedar County.....	2.10	1,819	864.4	Audrain County (part).....	2.22	3,899	1,754.1
Stotesbury town, Vernon County.....	0.11	18	163.3	Rails County (part).....	0.02	0	0.0
Stotts City city, Lawrence County.....	0.51	220	429.9				
				Vandiver village, Audrain County.....	0.30	71	235.3
Stoutland city.....	0.60	192	317.7	Vanduser village, Scott County.....	0.13	267	2,078.0
Camden County (part).....	0.32	152	468.2	Velda City city, St. Louis County.....	0.16	1,420	8,679.1
Laclede County (part).....	0.28	40	143.0	Velda Village Hills village, St. Louis County.	0.12	1,055	8,803.0
				Verona town, Lawrence County.....	0.87	619	713.0
Stoutsville village, Monroe County.....	0.81	36	44.3	Versailles city, Morgan County.....	2.33	2,482	1,066.3
Stover city, Morgan County.....	0.89	1,094	1,233.1	Viburnum city, Iron County.....	1.72	693	403.7
Strafford city, Greene County.....	2.63	2,358	896.9	Vienna city, Maries County.....	1.06	610	573.6
Strasburg city, Cass County.....	0.19	141	726.0	Village of Four Seasons village, Camden			
Sturgeon city, Boone County.....	0.78	872	1,117.6	County.....	4.52	2,217	490.9
				Villa Ridge CDP, Franklin County.....	4.86	2,636	542.6
Sugar Creek city.....	10.54	3,345	317.5	Vinita Park city, St. Louis County.....	0.72	1,880	2,608.9
Clay County (part).....	0.17	0	0.0				
Jackson County (part).....	10.37	3,345	322.7	Vinita Terrace village, St. Louis County.....	0.06	277	4,751.5
				Vista village, St. Clair County.....	0.13	54	413.4
Sullivan city.....	7.90	7,081	896.5	Waco city, Jasper County.....	0.26	87	339.1
Crawford County (part).....	2.39	1,474	617.4	Walker city, Vernon County.....	0.31	270	868.6
Franklin County (part).....	5.51	5,607	1,017.5	Walnut Grove city, Greene County.....	0.62	665	1,071.4
				Wardell town, Pemiscot County.....	0.28	427	1,511.7
Summersville city.....	1.11	502	452.8	Wardsville village, Cole County.....	3.47	1,506	434.0
Shannon County (part).....	0.31	72	233.7	Warrensburg city, Johnson County.....	8.85	18,838	2,128.8
Texas County (part).....	0.80	430	537.1	Warrenton city, Warren County.....	8.37	7,880	941.4
				Warsaw city, Benton County.....	2.41	2,127	882.3
Sumner town, Chariton County.....	0.23	102	450.9	Warson Woods city, St. Louis County.....	0.58	1,962	3,363.5
Sundown CDP, Ozark County.....	1.08	48	44.3				
				Washburn city, Barry County.....	0.89	435	486.3
Sunrise Beach village.....	5.49	431	78.5	Washington city, Franklin County.....	9.34	13,982	1,497.3
Camden County (part).....	5.19	357	68.7	Wasola CDP, Ozark County.....	5.30	113	21.3
Morgan County (part).....	0.29	74	252.5	Watson village, Atchison County.....	0.11	100	921.2
				Waverly city, Lafayette County.....	1.26	849	673.1
Sunset Hills city, St. Louis County.....	9.10	8,496	933.4	Wayland city, Clark County.....	0.67	533	792.5
Sweet Springs city, Saline County.....	1.66	1,484	892.4	Waynesville city, Pulaski County.....	6.42	4,830	752.4
Sycamore Hills village, St. Louis County.....	0.14	668	4,714.7	Weatherby town, DeKalb County.....	0.12	107	905.6
Syracuse city, Morgan County.....	0.38	172	458.6				
Tallapoosa city, New Madrid County.....	0.45	168	376.7				

Table 16.

Land Area and Population Density: 2010—Con.

[For information on confidentiality protection, nonsampling error, and definitions, see Selected Appendixes at <www.census.gov/prod/cen2010/cph-1-a.pdf>]

State County Place	Land area in square miles	Total population	
		Number	Average per square mile
PLACE—Con.			
Weatherby Lake city, Platte County.....	1.03	1,723	1,678.3
Weaubleau city, Hickory County.....	0.86	418	483.3
Webb City city, Jasper County.....	8.63	10,996	1,273.9
Webster Groves city, St. Louis County.....	5.90	22,995	3,894.9
Weingarten CDP, Ste. Genevieve County....	1.05	133	126.6
Weldon Spring city, St. Charles County.....	7.51	5,443	725.1
Weldon Spring Heights town, St. Charles County.....	0.09	91	1,012.3
Wellington city, Lafayette County.....	1.09	812	747.0
Wellston city, St. Louis County.....	0.93	2,313	2,481.3
Wellsville city, Montgomery County.....	1.54	1,217	791.9
Wentworth village, Newton County.....	0.18	147	799.1
Wentzville city, St. Charles County.....	19.96	29,070	1,456.1
West Alton city, St. Charles County.....	28.80	522	18.1
Westboro city, Atchison County.....	0.25	141	556.9
West Line village, Cass County.....	0.45	97	213.8
Weston city, Platte County.....	3.35	1,641	490.1
Westphalia city, Osage County.....	0.53	389	732.2
West Plains city, Howell County.....	13.31	11,986	900.4
West Sullivan town, Crawford County.....	0.36	119	328.9
Westwood village, St. Louis County.....	0.61	278	456.2
Wheatland city, Hickory County.....	0.61	371	612.0
Wheaton city, Barry County.....	0.51	696	1,369.6
Wheeling city, Livingston County.....	0.32	271	844.8
Whiteman AFB CDP, Johnson County.....	6.69	2,556	382.2
Whiteside village, Lincoln County.....	0.09	75	801.8
Whitewater town, Cape Girardeau County...	0.21	125	583.1
Wilbur Park village, St. Louis County.....	0.06	471	7,391.5
Wildwood city, St. Louis County.....	66.42	35,517	534.7
Willard city, Greene County.....	5.92	5,288	893.0
Williamsville city, Wayne County.....	0.32	342	1,057.7
Willow Springs city, Howell County.....	3.53	2,184	619.1
Wilson City village, Mississippi County.....	0.08	115	1,529.0
Winchester city, St. Louis County.....	0.25	1,547	6,264.7
Windsor city.....	2.42	2,901	1,199.4
Henry County (part).....	2.13	2,804	1,317.8
Pettis County (part).....	0.29	97	333.3
Windsor Place village, Cooper County.....	0.20	309	1,515.9
Winfield city, Lincoln County.....	0.64	1,404	2,191.5
Winigan CDP, Sullivan County.....	0.50	44	88.3
Winona city, Shannon County.....	3.81	1,335	350.6
Winston village, Daviess County.....	0.31	259	840.3
Wood Heights city, Ray County.....	2.28	717	314.5
Woodson Terrace city, St. Louis County....	0.77	4,063	5,294.6
Wooldridge village, Cooper County.....	0.06	61	1,002.6
Worth village, Worth County.....	0.25	63	249.5
Wortham CDP, St. Francois County.....	0.89	275	308.6
Worthington village, Putnam County.....	0.11	81	748.7
Wright City city, Warren County.....	5.97	3,119	522.8
Wyaconda city, Clark County.....	0.64	227	353.2
Wyatt city, Mississippi County.....	1.17	319	272.2
Zalma village, Bollinger County.....	0.18	122	688.6

Table 17.

Age and Sex for the American Indian and Alaska Native Population (One Race): 2010

[The above table was omitted because there were no qualifying areas.]

Table 18.

Race and Hispanic or Latino Origin: 2010

[The above table was omitted because there were no qualifying areas.]

Table 19.

Population for Selected Categories of Race for American Indian and Alaska Native Areas: 2010

[The above table was omitted because there were no qualifying areas.]

Table 20.

Households and Families with American Indian and Alaska Native Householder (One Race): 2010

[The above table was omitted because there were no qualifying areas.]

Table 21.

Household Relationship and Group Quarters Population for the American Indian and Alaska Native Population (One Race): 2010

[The above table was omitted because there were no qualifying areas.]

Table 22.

Housing Occupancy and Tenure: 2010

[The above table was omitted because there were no qualifying areas.]

Table 23.

Occupied Housing Units (Households) by Race and Hispanic or Latino Origin of Householder: 2010

[The above table was omitted because there were no qualifying areas.]

Table 24.

Land Area and Population Density: 2010

[The above table was omitted because there were no qualifying areas.]

Appendixes

Several appendixes traditionally found in printed reports are now available in a separate volume. For the following, see CPH-1-A, *Summary Population and Housing Characteristics, Selected Appendixes*, on the Internet at <www.census.gov/prod/cen2010/cph-1-a.pdf>:

Appendix A. Geographic Terms and Concepts

Appendix B. Definitions of Subject Characteristics

Appendix C. Data Collection and Processing Procedures

Appendix D. Questionnaire

Appendix F. Operational Overview and Accuracy of the Data

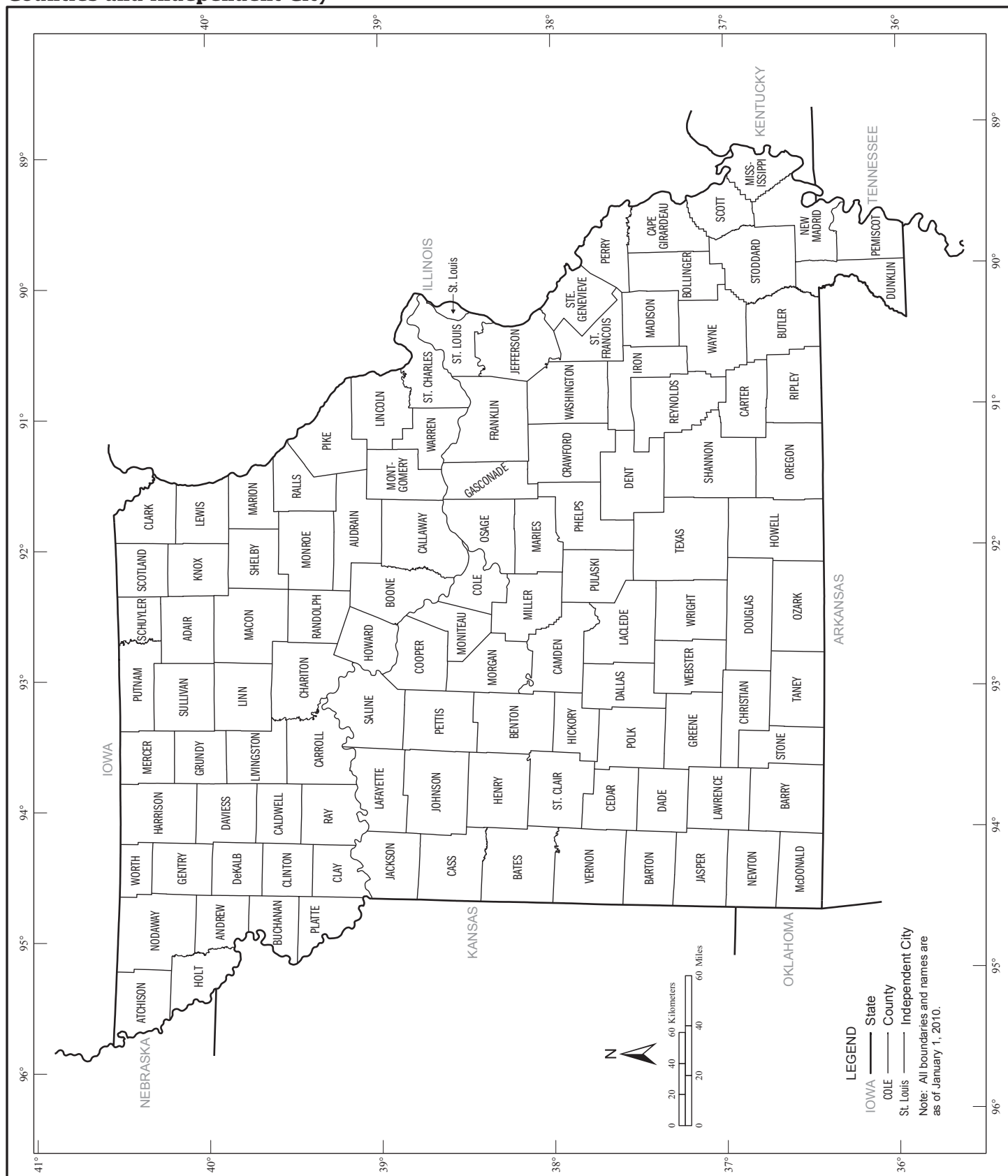
Appendix G. Residence Rule and Residence Situations for the 2010 Census of the United States

Appendix H. Acknowledgments

This Appendix section contains:

Appendix E. Maps

Counties and Independent City



Geographic Areas Reference Map Legend, Section Locator, and Location Index

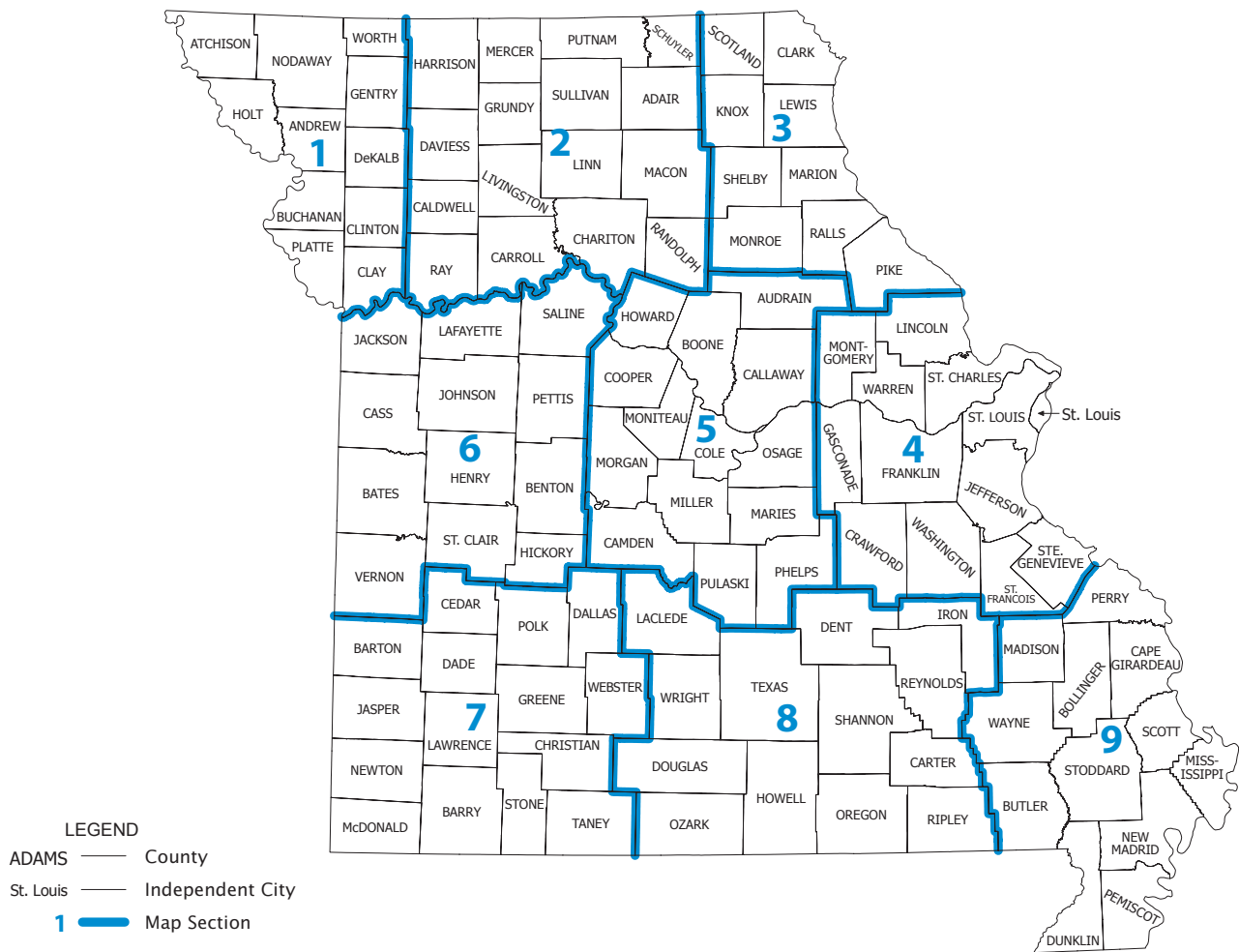
Geographic Areas Reference Map Legend

	State		Zena	Census Designated Place	
	ERIE	County or Independent City ¹		<i>Lake Erie</i>	Large River, Lake, Water Body, or Shoreline
	YORK	County Subdivision ¹		A fishhook joins contiguous and/or discontinuous parts of the same geographic entity.	
	ROME	Incorporated Place ¹		SEE INSET A	Inset

¹ A '*' following a place name indicates that the place is coextensive with a separate county subdivision. The county subdivision name is shown only if different than the name of the place. A 'o' following a place name indicates that the place is an independent place or independent city. An independent place is not part of any legal county subdivision and thus serves as the statistical equivalent of a legal county subdivision. An independent city is not part of any county or legal county subdivision and thus serves as both the statistical equivalent of a county and a legal county subdivision. The name for the county subdivision is always the same as that of the place and never shown separately on the map.

Note: All legal and statistical area boundaries and names are as of January 1, 2010. Where international, state, county, independent city, and/or county subdivision boundaries coincide, the map shows the boundary symbol for the highest level of these geographic entities. The county and independent city boundaries are always shown. Where a county subdivision boundary symbol coincides with a place boundary, the map does not show the place boundary symbol. Any geographic entity name may include '(pt)' if some portion of the entity extends beyond the limits of the map area displayed on the page, or if multiple discontinuous pieces of the entity have been discretely labeled on the page. A geographic entity name may include '(pts)' if many discontinuous pieces exist for that entity that cannot be discretely labeled. The boundaries shown on this map are for Census Bureau statistical data collection and tabulation purposes only; their depiction and designation for statistical purposes does not constitute a determination of jurisdictional authority or rights of ownership or entitlement.

Section Locator



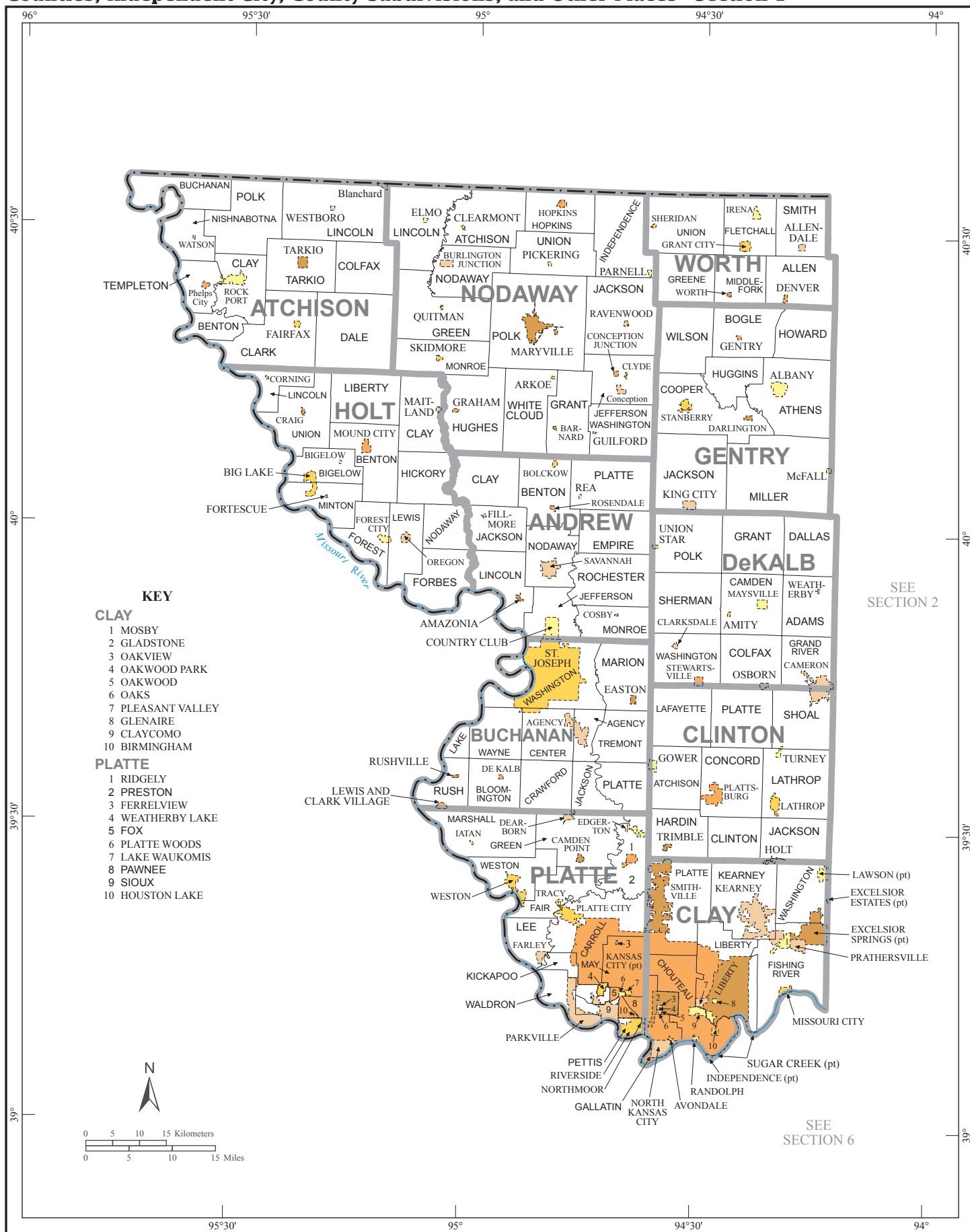
Geographic Areas Reference Map Legend, Section Locator, and Location Index

County and Independent City Location Index

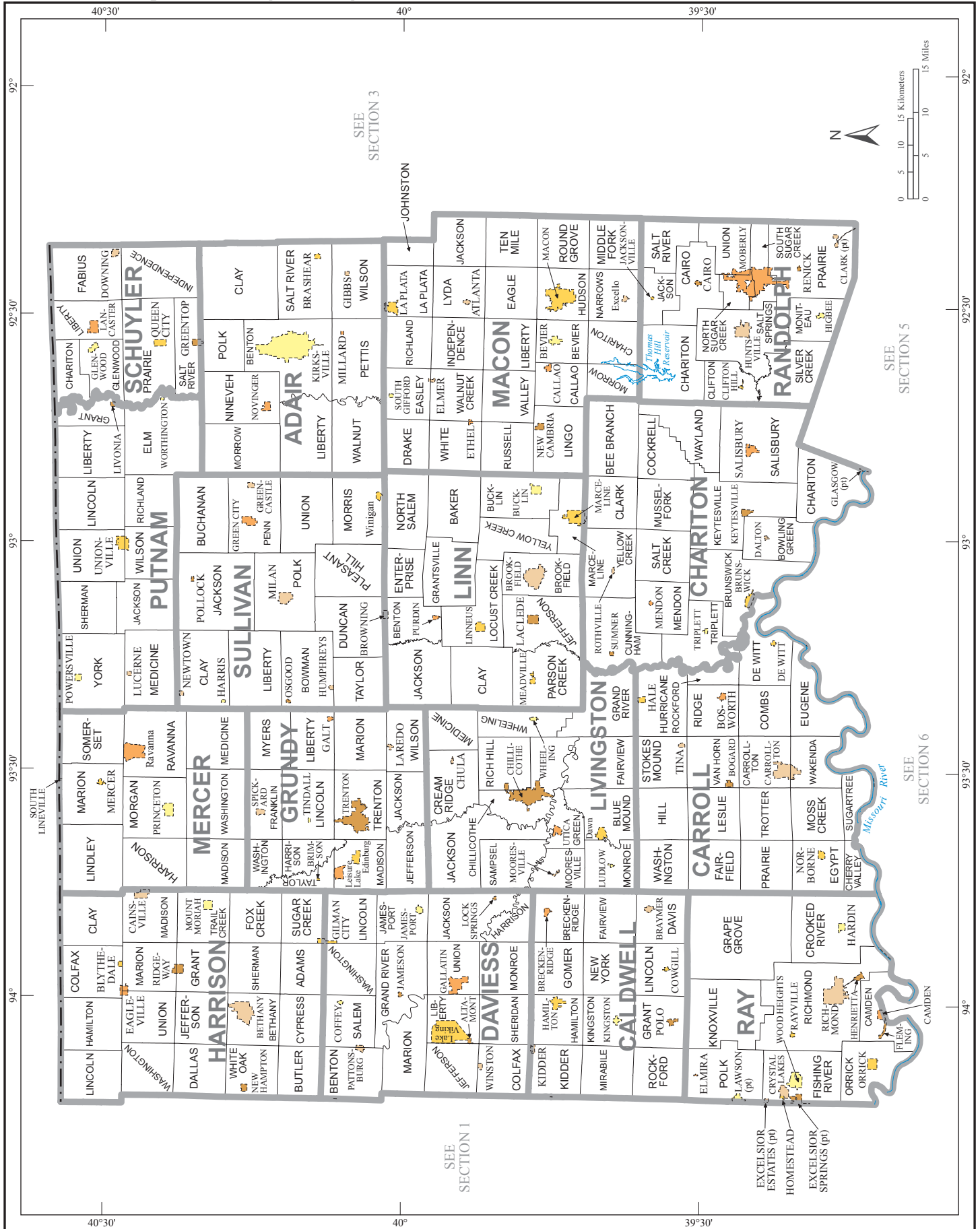
This list presents the map section numbers for each county and independent city in the state.
Map section numbers refer to the geographic areas reference maps only.

COUNTY/ INDEPENDENT CITY	MAP SEC	COUNTY/ INDEPENDENT CITY	MAP SEC	COUNTY/ INDEPENDENT CITY	MAP SEC
Adair	2	Lafayette	6	Taney	7
Andrew	1	Lawrence	7	Texas	8
Atchison	1	Lewis	3	Vernon	6
Audrain	5	Lincoln	4	Warren	4
Barry	7	Linn	2	Washington	4
Barton	7	Livingston	2	Wayne	9
Bates	6	Macon	2	Webster	7
Benton	6	Madison	9	Worth	1
Bollinger	9	Maries	5	Wright	8
Boone	5	Marion	3		
Buchanan	1	McDonald	7		
Butler	9	Mercer	2		
Caldwell	2	Miller	5		
Callaway	5	Mississippi	9		
Camden	5	Moniteau	5		
Cape Girardeau	9	Monroe	3		
Carroll	2	Montgomery	4		
Carter	8	Morgan	5		
Cass	6	New Madrid	9		
Cedar	7	Newton	7		
Chariton	2	Nodaway	1		
Christian	7	Oregon	8		
Clark	3	Osage	5		
Clay	1	Ozark	8		
Clinton	1	Pemiscot	9		
Cole	5	Perry	9		
Cooper	5	Pettis	6		
Crawford	4	Phelps	5		
Dade	7	Pike	3		
Dallas	7	Platte	1		
Daviess	2	Polk	7		
DeKalb	1	Pulaski	5		
Dent	8	Putnam	2		
Douglas	8	Ralls	3		
Dunklin	9	Randolph	2		
Franklin	4	Ray	2		
Gasconade	4	Reynolds	8		
Gentry	1	Ripley	8		
Greene	7	Saline	6		
Grundy	2	Schuyler	2		
Harrison	2	Scotland	3		
Henry	6	Scott	9		
Hickory	6	Shannon	8		
Holt	1	Shelby	3		
Howard	5	St. Charles	4		
Howell	8	St. Clair	6		
Iron	8	St. Francois	4		
Jackson	6	St. Louis	4		
Jasper	7	St. Louis	4		
Jefferson	4	Ste. Genevieve	4		
Johnson	6	Stoddard	9		
Knox	3	Stone	7		
Laclede	8	Sullivan	2		

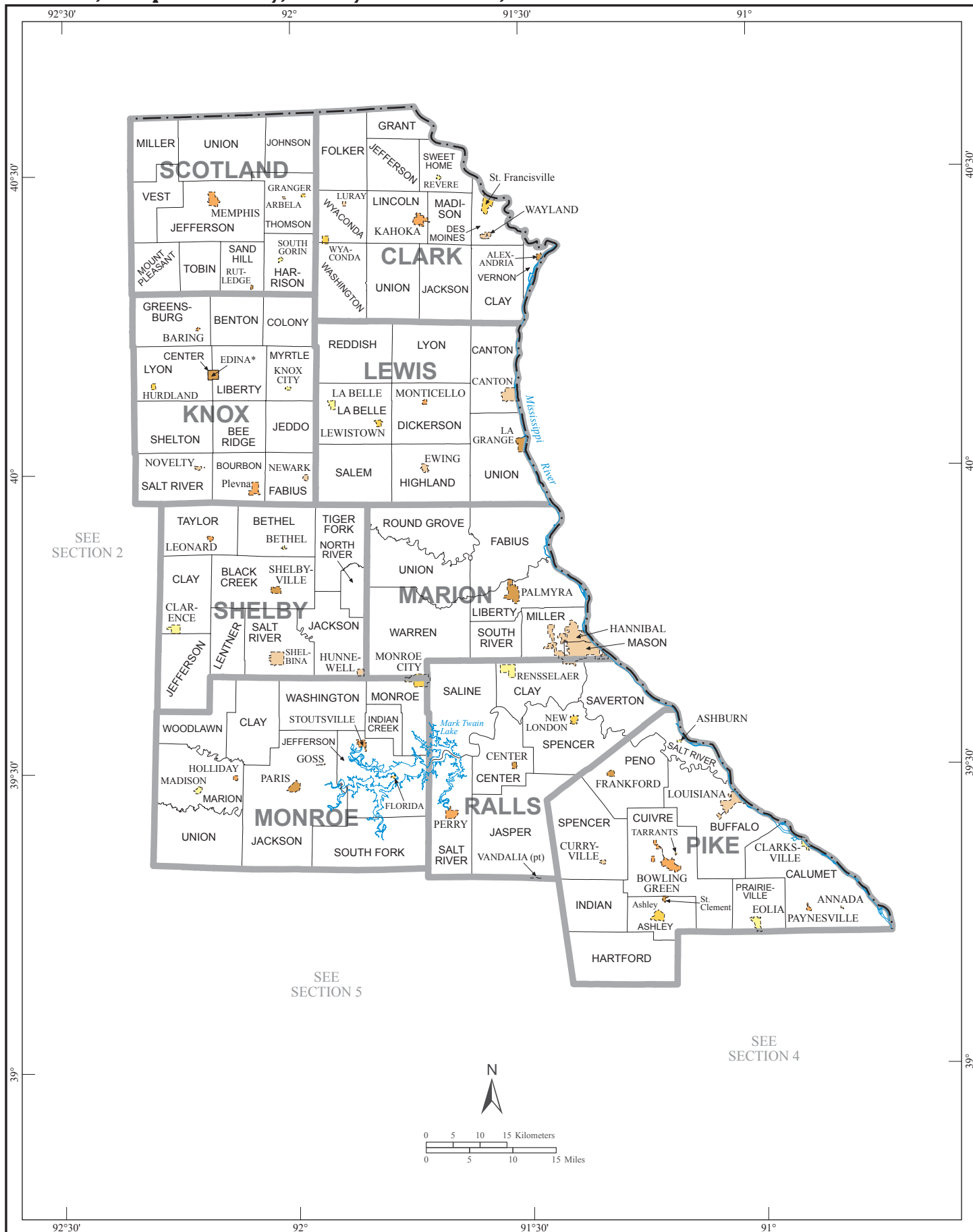
Counties, Independent City, County Subdivisions, and Other Places - Section 1



Counties, Independent City, County Subdivisions, and Other Places - Section 2



Counties, Independent City, County Subdivisions, and Other Places - Section 3

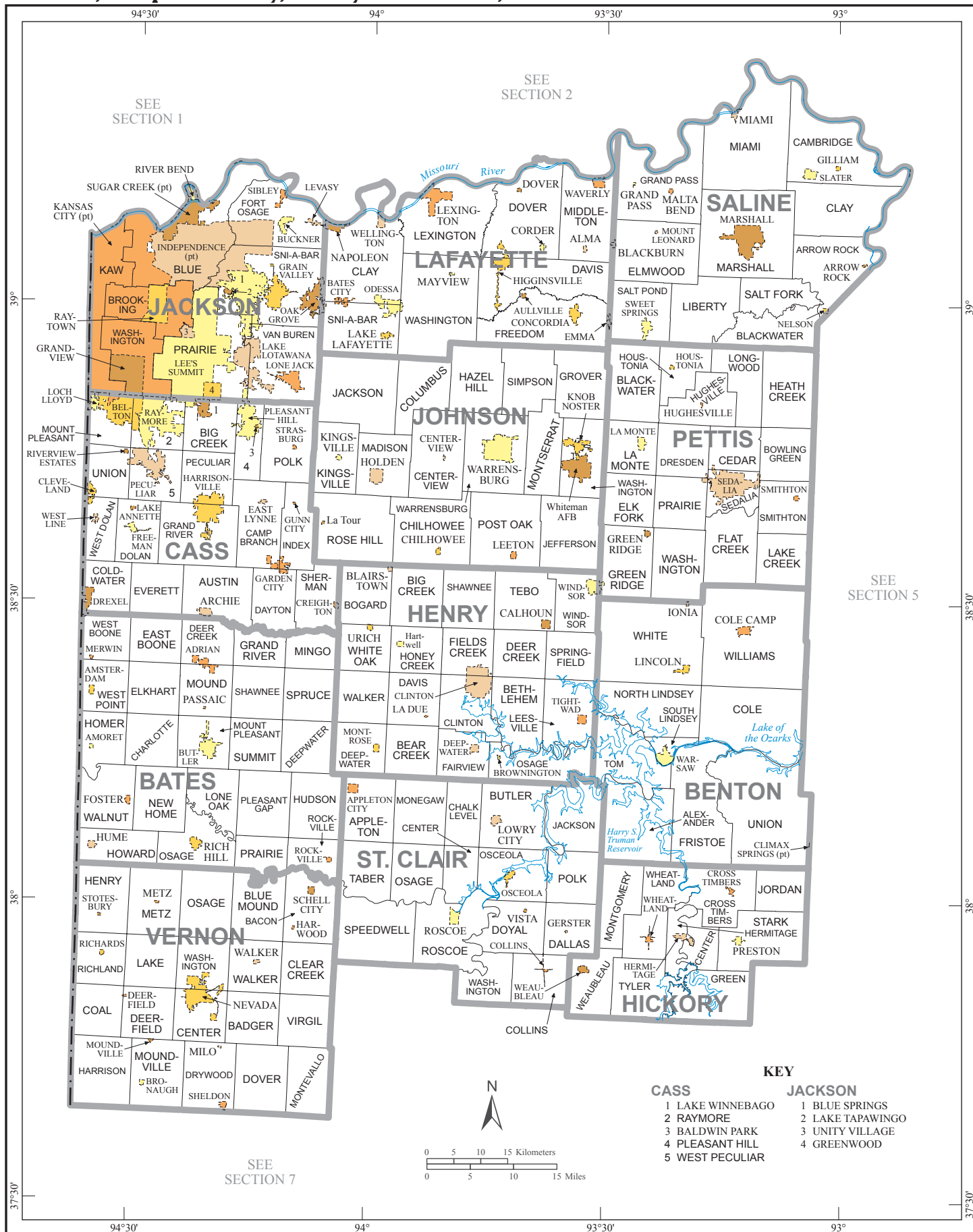


[illegible]

CAMDEN

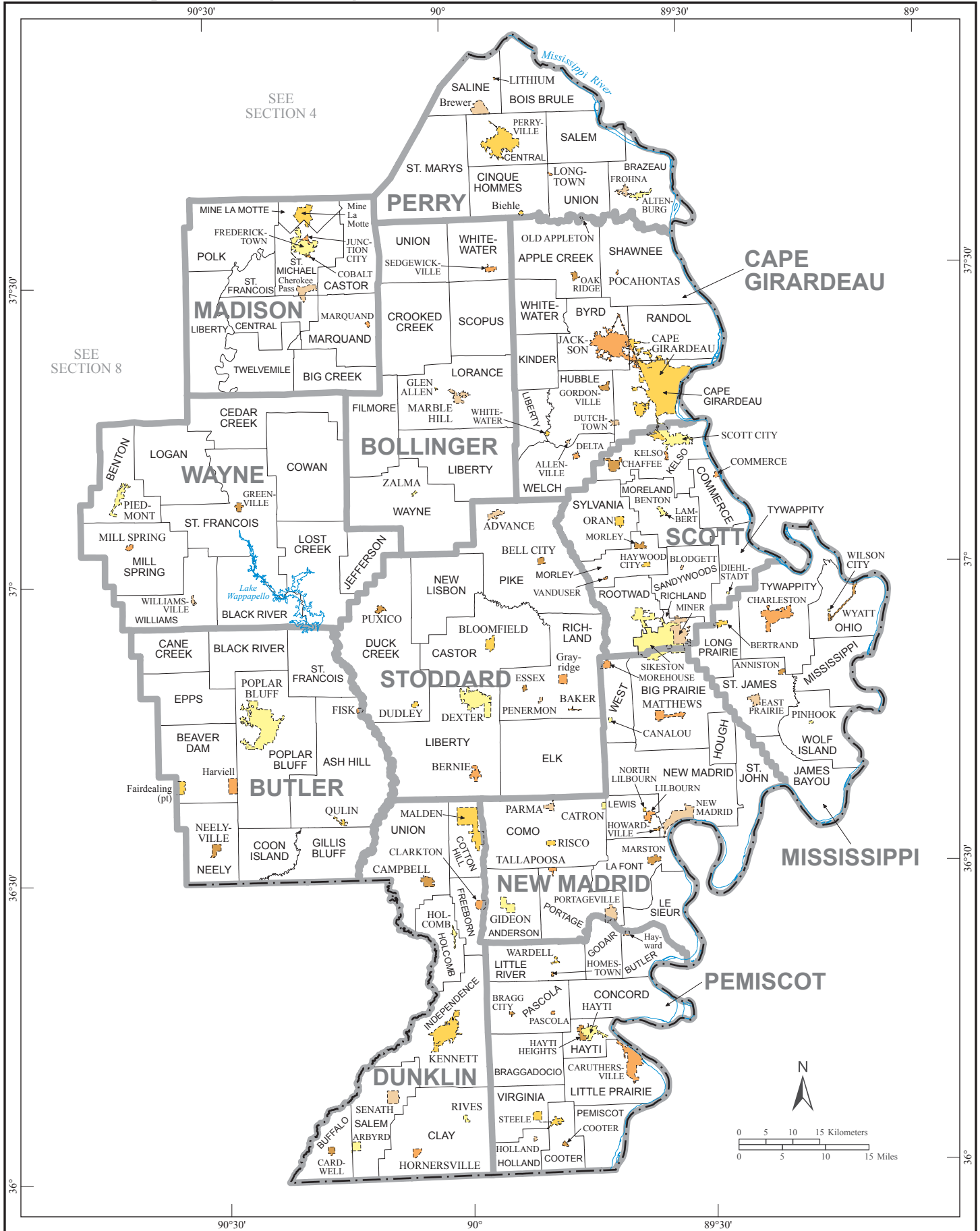
- 1 VILLAGE OF FOUR SEASONS
- 2 PAWHUSKA (pt)
- 3 PAWHUSKA (pt)
- 4 SUNRISE BEACH

Counties, Independent City, County Subdivisions, and Other Places - Section 6

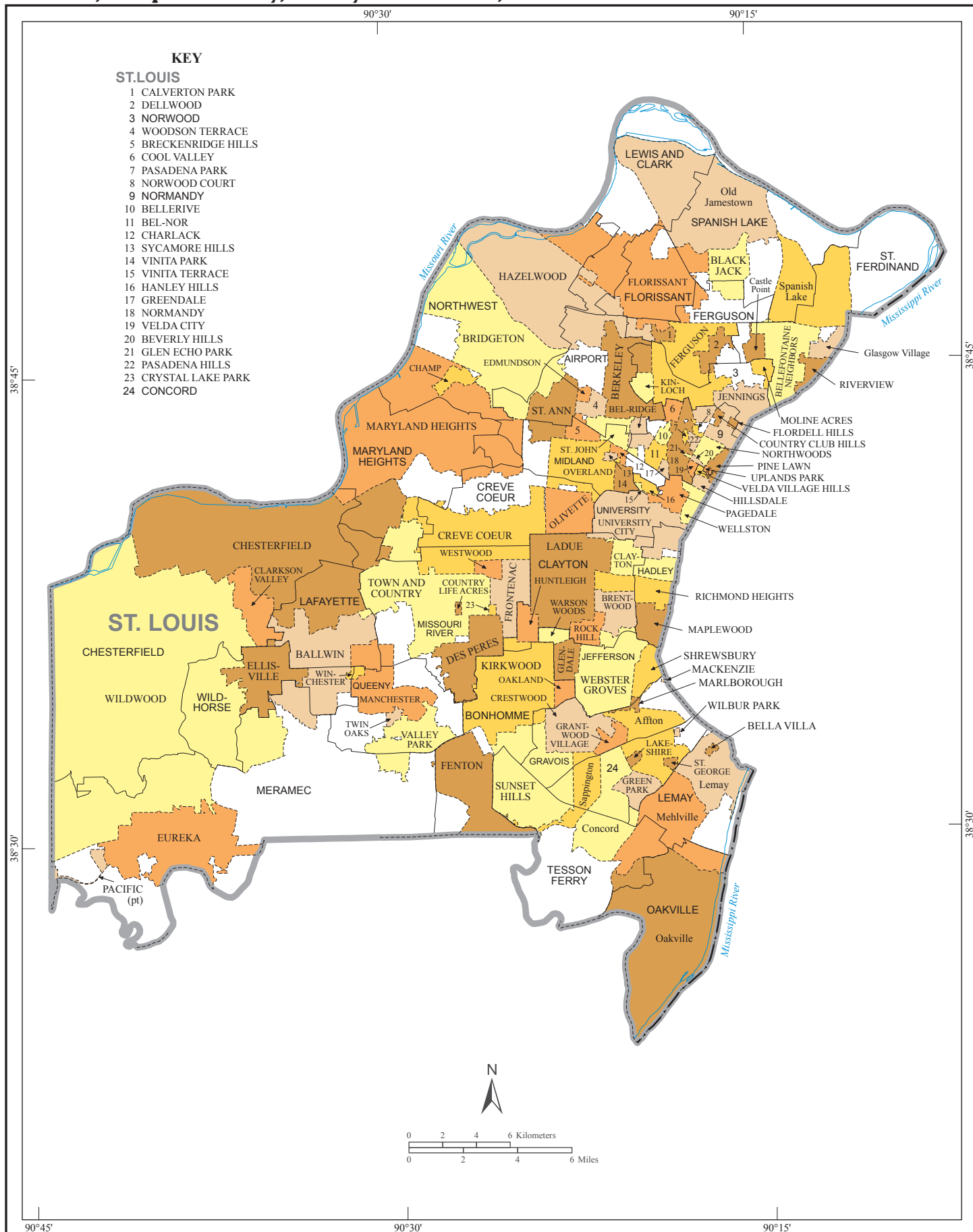


[illegible]

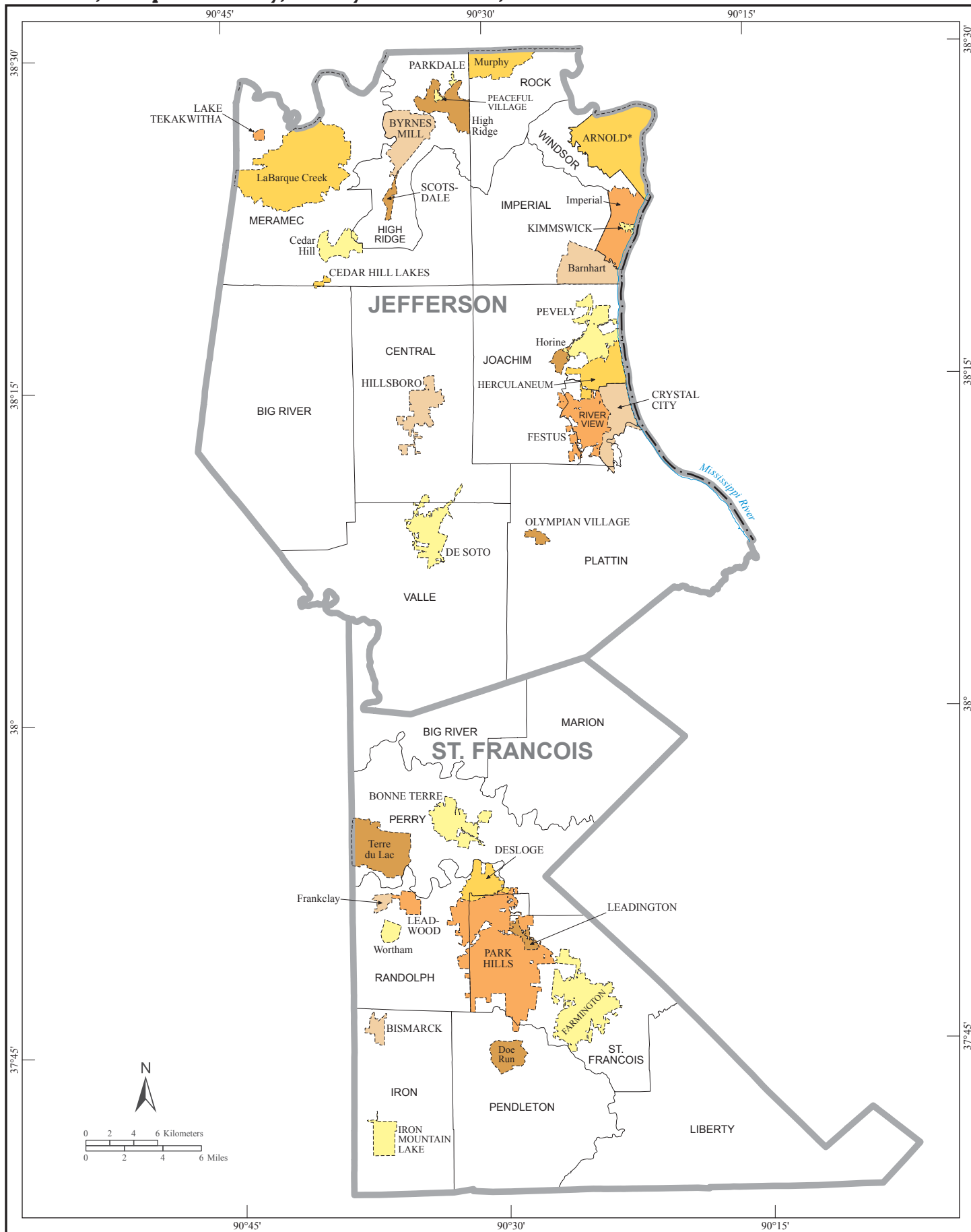
Counties, Independent City, County Subdivisions, and Other Places - Section 9



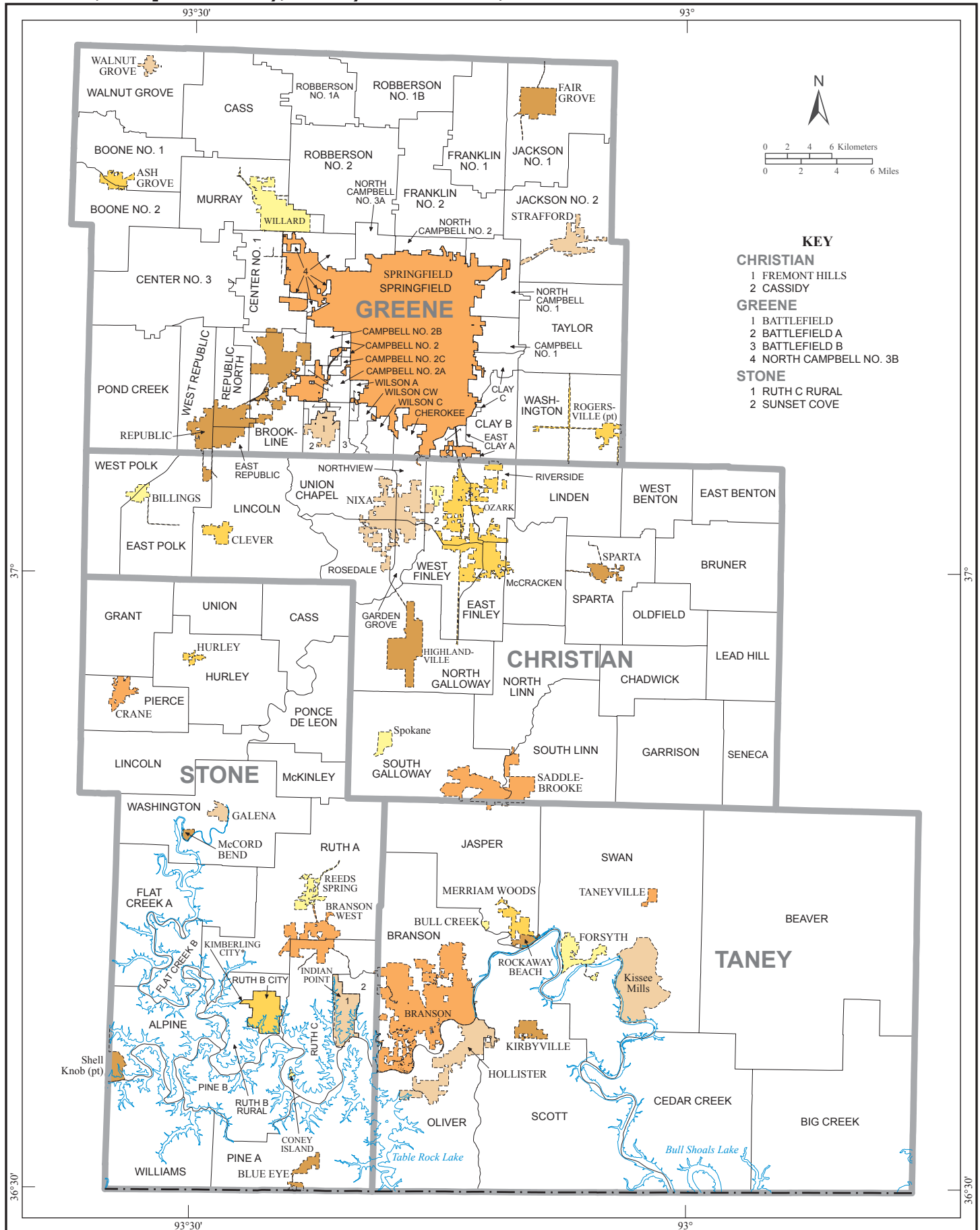
Counties, Independent City, County Subdivisions, and Other Places - Inset A



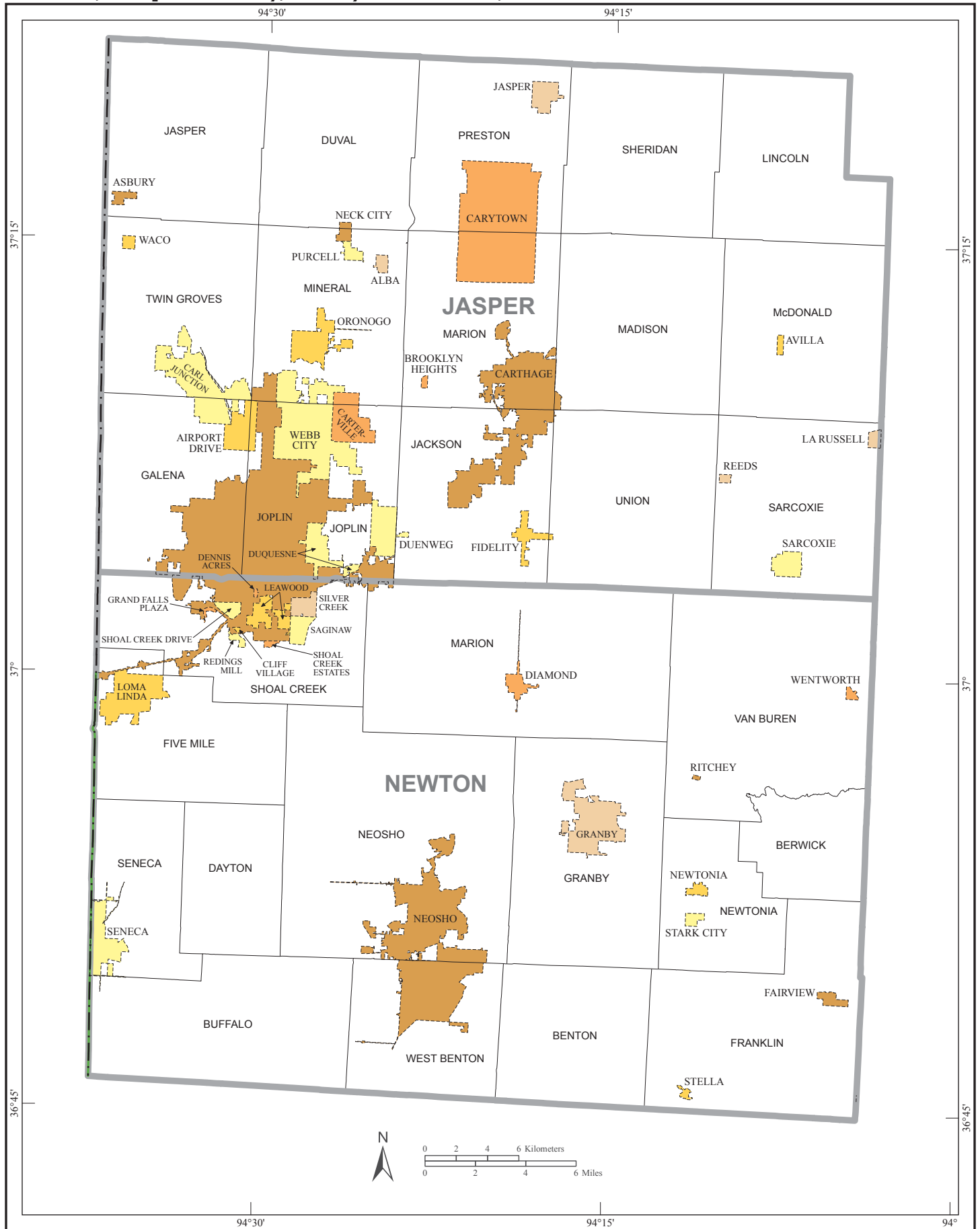
Counties, Independent City, County Subdivisions, and Other Places - Inset B



Counties, Independent City, County Subdivisions, and Other Places - Inset C



Counties, Independent City, County Subdivisions, and Other Places - Inset D



Counties, Independent City, County Subdivisions, and Other Places - Inset E

