

# Montana: 2010

## *Summary Population and Housing Characteristics*

### **2010 Census of Population and Housing**

Issued November 2012

CPH-1-28





# Montana: 2010

Issued November 2012

## *Summary Population and Housing Characteristics*

CPH-1-28



### **U.S. Department of Commerce**

**Rebecca M. Blank,**  
Acting Secretary

**Rebecca M. Blank,**  
Deputy Secretary

### **Economics and Statistics Administration** **Vacant,**

Under Secretary  
for Economic Affairs

**U.S. CENSUS BUREAU**  
**Thomas L. Mesenbourg,**  
Acting Director

SUGGESTED CITATION

U.S. Census Bureau,  
2010 Census of  
Population and Housing,  
*Summary Population and  
Housing Characteristics*,  
CPH-1-28, Montana  
U.S. Government Printing Office,  
Washington, DC,  
2012



**Economics  
and Statistics  
Administration**

**Vacant,**  
Under Secretary for  
Economic Affairs



**U.S. CENSUS BUREAU**

**Thomas L. Mesenbourg,**  
Acting Director

**Nancy A. Potok,**  
Deputy Director and  
Chief Operating Officer

**Enrique J. Lamas,**  
Associate Director  
for Demographic Programs

**Enrique J. Lamas,**  
Acting Chief, Population Division



# CONTENTS

List of Statistical Tables. . . . .	v
How to Use This Census Report . . . . .	I-1
Table Finding Guide . . . . .	II-1
User Notes . . . . .	III-1
Statistical Tables . . . . .	1
Appendixes	
A Geographic Terms and Concepts . . . . .	*
B Definitions of Subject Characteristics . . . . .	*
C Data Collection and Processing Procedures. . . . .	*
D Questionnaire. . . . .	*
E Maps . . . . .	E-1
F Operational Overview and Accuracy of the Data . . . . .	*
G Residence Rule and Residence Situations for the 2010 Census of the United States. . . . .	*
H Acknowledgments . . . . .	*

\*Appendix may be found in the separate volume, CPH-1-A, *Summary Population and Housing Characteristics, Selected Appendixes*, on the Internet at <[www.census.gov/prod/cen2010/cph-1-a.pdf](http://www.census.gov/prod/cen2010/cph-1-a.pdf)>.



LIST OF  
STATISTICAL  
TABLES

Table no.	Title	Page
<b>1.</b>	<b>Age and Sex: 2010</b> ..... State, County, County Subdivision, Place	2
<b>2.</b>	<b>Age and Sex: 2010</b> ..... State, County, Place	20
<b>3.</b>	<b>Race and Hispanic or Latino Origin: 2010</b> ..... State, County, County Subdivision, Place	34
<b>4.</b>	<b>Race and Hispanic or Latino Origin: 2010</b> ..... State, County, Place	52
<b>5.</b>	<b>Population for Selected Categories of Race: 2010</b> ..... State, County, County Subdivision, Place	66
<b>6.</b>	<b>Population for Selected Categories of Race: 2010</b> ..... State, County, Place	75
<b>7.</b>	<b>Households and Families: 2010</b> ..... State, County, County Subdivision, Place	82
<b>8.</b>	<b>Households and Families: 2010</b> ..... State, County, Place	91
<b>9.</b>	<b>Household Relationship and Group Quarters Population: 2010</b> ..... State, County, County Subdivision, Place	98
<b>10.</b>	<b>Household Relationship and Group Quarters Population: 2010</b> ..... State, County, Place	107
<b>11.</b>	<b>Housing Occupancy and Tenure: 2010</b> ..... State, County, County Subdivision, Place	114
<b>12.</b>	<b>Housing Occupancy and Tenure: 2010</b> ..... State, County, Place	123
<b>13.</b>	<b>Occupied Housing Units (Households) by Race and Hispanic or Latino Origin of Householder: 2010</b> ..... State, County, County Subdivision, Place	130
<b>14.</b>	<b>Occupied Housing Units (Households) by Race and Hispanic or Latino Origin of Householder: 2010</b> ..... State, County, Place	140
<b>15.</b>	<b>Land Area and Population Density: 2010</b> ..... State, County, County Subdivision, Place	147
<b>16.</b>	<b>Land Area and Population Density: 2010</b> ..... State, County, Place	152

---

<b>17. Age and Sex for the American Indian and Alaska Native Population (One Race): 2010</b>	156
American Indian Area, County	
<b>18. Race and Hispanic or Latino Origin: 2010</b>	160
American Indian Area, County	
<b>19. Population for Selected Categories of Race for American Indian and Alaska Native Areas: 2010</b>	164
American Indian Area, County	
<b>20. Households and Families With American Indian and Alaska Native Householder (One Race): 2010</b>	166
American Indian Area, County	
<b>21. Household Relationship and Group Quarters Population for the American Indian and Alaska Native Population (One Race): 2010</b>	168
American Indian Area, County	
<b>22. Housing Occupancy and Tenure: 2010</b>	170
American Indian Area, County	
<b>23. Occupied Housing Units (Households) by Race and Hispanic or Latino Origin of Householder: 2010</b>	172
American Indian Area, County	
<b>24. Land Area and Population Density: 2010</b>	174
American Indian Area, County	

# How to Use This Census Report

---

## CONTENTS

	Page
Introduction . . . . .	I-1
How to Find Geographic Areas and Subject Matter Data . . . . .	I-2
How to Use the Statistical Tables. . . . .	I-2
Graphics . . . . .	I-4
User Notes . . . . .	I-4
Appendixes . . . . .	I-5

## INTRODUCTION

Data from the 2010 Census for the United States and Puerto Rico are presented in two printed report series and a single report for American Indians and Alaska Natives by tribe:

1. CPH-1, *Summary Population and Housing Characteristics*
2. CPH-2, *Population and Housing Unit Counts*
3. CPH-3, *Characteristics of American Indians and Alaska Natives by Tribe*

The data from the 2010 Census were derived from a limited number of basic questions asked of the entire population and about every housing unit. Appendix D (see *Selected Appendixes* report at <[www.census.gov/prod/cen2010/cph-1-a.pdf](http://www.census.gov/prod/cen2010/cph-1-a.pdf)>) presents a facsimile of the questionnaire pages used to collect the data included in this report. Note that the “long form” data included in previous censuses are not included in the 2010 Census.

The CPH-1, *Summary Population and Housing Characteristics*, report series provides data based on age, Hispanic or Latino origin, household relationship, race, sex, tenure (owner- or renter-occupied), and vacancy characteristics. Land area measurements and population density also are provided. This series is similar to the Census 2000 PHC-1 series.

The CPH-2, *Population and Housing Unit Counts*, report series provides 2010 Census and historical comparisons of the population and housing unit counts. It also provides area measurements and density. The user notes section documents geographic changes over the past decade. This series is similar to the Census 2000 PHC-3 series.

In each series, there is one report for each state, the District of Columbia, and Puerto Rico, plus a United States summary report. Many tables in the United States summary reports include data for Puerto Rico.

The CPH-3, *Characteristics of American Indians and Alaska Natives by Tribe*, report provides population and housing information for selected American Indian and Alaska Native tribes. This report is similar to the Census 2000 PHC-5 report. This is a single report covering the entire United States.

## HOW TO FIND GEOGRAPHIC AREAS AND SUBJECT MATTER DATA

This report includes a table finding guide to assist the user in locating those statistical tables that contain the desired data. The table finding guide lists alphabetically, by geographic area, the subjects shown in this report. To determine which tables in this report show data for a particular topic, find the subject in the left-hand column of the table finding guide and then look across the columns using the headings at the top for the desired type of geographic area. Figure I-1 is an example of a table finding guide.

The table finding guide does not include cross-classification of subject-matter items. Additional information to locate data within specific reports is provided in the headnote at the top of the table finding guide and in the footnotes at the bottom of the guide.

## HOW TO USE THE STATISTICAL TABLES

### Parts of a Statistical Table

The census data included in printed reports are arranged in tables. Each table includes four major parts: (1) heading, (2) boxhead, (3) stub, and (4) data field. A typical census report table is illustrated in Figure I-2.

The heading consists of the table number, title, and headnote. The table number indicates the position of the table within the report, while the title is a brief statement indicating the subjects and time reference of the data presented in the table. The headnote is enclosed in brackets and is located under the title. It contains statements that qualify, explain, or provide information pertaining to the entire table.

The boxhead is under the heading. This portion of the table, which contains the individual column heads or captions, describes the data in each vertical column. In the boxhead of many tables, a spanner appears across and above two or more column heads or across two or more lower spanners. The purpose of a spanner is to classify or qualify items below it or separate the table into identifiable blocks in terms of major aspects of the data.

The stub is located at the left edge of the table. It includes a listing of line or row captions or descriptions. At the top of the stub is the stubhead. The stubhead is considered to be an extension of the table title and usually shows generic geographic area designations and restrictions.

In the stub, several features are used to help the user better understand the contents of the table. Usually, a block of data lines is preceded by a sidehead. The sidehead, similar to a spanner, describes and classifies the stub entries following it. The use of indentation in a stub indicates the relationship of one data line to

Figure I-1.

### Table Finding Guide

#### SUBJECTS BY TYPE OF GEOGRAPHIC AREA AND TABLE NUMBER

Subjects covered in this guide are shown on the left side, and types of geographic areas are shown at the top. Table numbers shown in bold indicate that either all or part of the table is presented for the American Indian and Alaska Native population in American Indian and Alaska Native areas, or for the Native Hawaiian and Other Pacific Islander population in Hawaiian home lands. See CPH-1-A, *Summary Population and Housing Characteristics, Selected Appendixes* (<[www.census.gov/prod/cen2010/cph-1-a.pdf](http://www.census.gov/prod/cen2010/cph-1-a.pdf)>) for a description of area classifications (Appendix A) and for definitions and explanations of subject characteristics (Appendix B).

Subject	The state <sup>1</sup>	County <sup>2</sup>	Place		County subdivision		American Indian and Alaska Native area <sup>4</sup>	Hawaiian home land <sup>5</sup>
			By county and county division	Alphabetically for the state	By county	Alphabetically for the state <sup>3</sup>		
POPULATION CHARACTERISTICS								
Age . . . . .	1, 2	1, 2	1	2	1	2	17	25
Average family size . . . . .	7, 8	7, 8	7	8	7	8	20	28
Average household size . . . . .	7, 8	7, 8	7	8	7	8	20	28
Families and family characteristics . . . . .	7, 8	7, 8	7	8	7	8	20	28
Group quarters population . . . . .	9, 10	9, 10	9	10	9	10	21	29
Hispanic or Latino origin . . . . .	3, 4	3, 4	3	4	3	4	18	26
	7, 8, 9,	7, 8, 9,						
Households and household characteristics . . . . .	10	10	7, 9	8, 10	7, 9	8, 10	20, 21	28, 29
Nonfamily households . . . . .	7, 8	7, 8	7	8	7	8	20	28
Population density . . . . .	15, 16	15, 16	15	16	15	16	24	32
Race . . . . .	3, 4, 5, 6	3, 4, 5, 6	3, 5	4, 6	3, 5	4, 6	18, 19	26, 27
Relationship to householder . . . . .	9, 10	9, 10	9	10	9	10	21	29
Sex . . . . .	1, 2	1, 2	1	2	1	2	17	25
Unmarried partner . . . . .	9, 10	9, 10	9	10	9	10	21	29
HOUSING CHARACTERISTICS								
Average household size by tenure . . . . .	11, 12	11, 12	11	12	11	12	22	30
Hispanic or Latino origin of householder . . . . .	13, 14	13, 14	13	14	13	14	23	31
Occupancy characteristics . . . . .	11, 12	11, 12	11	12	11	12	22	30
Race of householder . . . . .	13, 14	13, 14	13	14	13	14	23	31
Tenure . . . . .	11, 12	11, 12	11	12	11	12	22	30
Vacancy characteristics . . . . .	11, 12	11, 12	11	12	11	12	22	30
GEOGRAPHIC CHARACTERISTICS								
Land area . . . . .	15, 16	15, 16	15	16	15	16	24	32
Population density . . . . .	15, 16	15, 16	15	16	15	16	24	32

<sup>1</sup> State, District of Columbia, or Puerto Rico.

<sup>2</sup> Parish in Louisiana; city and borough, municipality, borough, or census area in Alaska; and municipio in Puerto Rico. In Maryland, Missouri, Nevada, and Virginia, one or more cities are independent of counties and are treated as statistical equivalents of counties. The entire District of Columbia, which has no counties, is treated as a county equivalent.

<sup>3</sup> County subdivisions within the state are shown alphabetically with places for the following 12 states: Connecticut, Maine, Massachusetts, Michigan, Minnesota, New Hampshire, New Jersey, New York, Pennsylvania, Rhode Island, Vermont, and Wisconsin.

<sup>4</sup> American Indian and Alaska Native areas include state and federal American Indian reservations; Oklahoma tribal statistical areas (OTSA); Alaska Native village statistical areas (ANVSAs); tribal designated statistical areas (TDSAs); state designated tribal statistical areas (SDTSAs); and Alaska Native Regional Corporations (ANRCs).

<sup>5</sup> Tables for these areas appear only in the report for Hawaii.

Figure I-2.  
**PARTS OF A STATISTICAL TABLE**

Table number and title		Headnote							Column head							
Heading		Table 6. Population for Selected Categories of Race: 2010														
		[For information on confidentiality protection, nonsampling error, and definitions, see Selected Appendices at <www.census.gov/prod/cen2010/cph-1-a.pdf>]														
Stubhead	State County Place	Race in combination with one or more other races							Race alone or in combination with one or more other races							Boxhead
		White	Black or African American	American Indian and Alaska Native	Asian	Native Hawaiian and Other Pacific Islander	Some Other Race	White	Black or African American	American Indian and Alaska Native	Asian	Native Hawaiian and Other Pacific Islander	Some Other Race			
	Delaware.....	18,775	14,109	5,718	5,152	816	5,026	637,392	205,923	9,899	33,701	1,216	35,545			
	COUNTY															
	Kent County.....	4,523	3,595	1,558	1,215	215	838	114,522	42,508	2,601	4,521	306	4,073			
	New Castle County.....	10,502	7,949	2,895	3,333	409	3,171	363,457	135,735	4,469	26,633	588	22,286			
	Sussex County.....	3,750	2,565	1,265	604	192	1,017	159,413	27,680	2,829	2,547	342	9,186			
	PLACE															
Sidehead	Arden village, New Castle County.....	3	1	1	2	0	1	428	6	3	3	0	3			
	Ardencroft village, New Castle County.....	1	0	0	1	0	0	199	21	0	12	0	0			
	Ardentown village, New Castle County.....	8	2	0	5	0	2	256	4	0	11	0	2			
	Bear CDP, New Castle County.....	122	447	132	111	20	201	10,298	7,129	211	944	16	1,527			
	Bellfonte town, New Castle County.....	13	5	2	5	2	7	1,096	80	4	19	3	9			
	Bethany Beach town, Sussex County.....	5	3	1	1	0	0	1,054	5	1	5	0	0			
	Bethel town, Sussex County.....	2	2	0	0	0	0	164	8	0	1	1	0			
	Blades town, Sussex County.....	45	46	6	0	3	7	802	391	15	10	3	74			
	Bowers town, Kent County.....	3	1	1	1	0	1	318	7	4	5	0	5			
	Bridgeville town, Sussex County.....	62	51	16	8	5	12	1,391	545	19	14	7	152			
	Brookside CDP, New Castle County.....	445	325	118	80	35	125	10,218	2,070	172	529	37	912			
	Camden town, Kent County.....	124	104	49	52	0	13	2,413	920	60	180	1	63			
	Cheswold town, Kent County.....	50	32	32	12	10	13	793	497	68	46	10	47			
	Claymont CDP, New Castle County.....	149	112	34	32	5	25	5,435	2,344	62	347	14	240			
	Clayton town.....	73	73	21	16	1	13	2,105	791	27	33	1	63			
	Kent County (part).....	73	73	21	16	1	13	2,105	791	27	33	1	63			
	New Castle County (part).....	0	0	0	0	0	0	0	0	0	0	0	0			
	Daysboro town, Sussex County.....	17	16	4	3	0	2	706	69	12	3	0	36			
	Delaware City city, New Castle County.....	64	46	16	5	0	5	1,473	231	17	22	0	20			
	Delmar town, Sussex County.....	75	67	21	7	1	4	1,281	344	27	18	1	19			
	Dewey Beach town, Sussex County.....	4	3	0	0	1	0	318	12	1	1	3	10			
	Dover city, Kent County.....	1,053	1,097	375	328	52	195	18,446	16,312	571	1,310	75	960			
	Dover Base Housing CDP, Kent County.....	216	122	47	85	23	37	2,699	580	55	163	32	200			
	Edgemont CDP, New Castle County.....	99	115	39	9	1	16	3,499	2,089	58	72	1	99			
	Ellendale town, Sussex County.....	8	13	6	3	2	0	242	125	6	5	4	15			
	Elmire town, New Castle County.....	165	123	44	33	0	116	4,435	925	92	139	0	786			
	Farmington town, Kent County.....	0	0	0	0	0	0	110	0	0	0	0	0			
	Felton town, Kent County.....	48	38	12	3	0	12	998	290	20	25	1	23			
	Fenwick Island town, Sussex County.....	1	0	1	0	0	0	371	2	1	3	0	3			
	Frankford town, Sussex County.....	10	11	4	0	2	5	407	249	4	11	11	2	190		
	Frederica town, Kent County.....	32	33	14	2	0	7	538	183	14	9	1	57			
	Georgetown town, Sussex County.....	200	85	51	8	2	133	3,191	1,018	328	78	11	2,038			
	Glasgow CDP, New Castle County.....	312	276	71	121	6	67	9,505	3,862	119	937	10	309			
	Greenville CDP, New Castle County.....	24	10	3	22	0	6	2,018	121	3	190	0	28			
	Greenwood town, Sussex County.....	28	12	17	5	0	0	718	211	17	11	0	48			
	Harrington city, Kent County.....	120	102	55	15	10	15	2,568	931	76	43	14	94			
	Hartly town, Kent County.....	0	0	0	0	0	0	72	0	0	1	0	1	0		
	Henrieville town, Sussex County.....	0	0	0	0	0	0	118	3	0	1	0	0			
	Highland Acres CDP, Kent County.....	96	71	24	44	7	14	2,725	579	45	189	10	45			
	Hockessin CDP, New Castle County.....	188	38	38	132	8	31	11,712	434	59	1,429	17	102			
	Houston town, Kent County.....	2	2	0	1	0	2	346	22	2	4	4	0	3		
	Kent Acres CDP, Kent County.....	51	38	17	17	1	8	1,302	505	29	65	1	55			
	Kenton town, Kent County.....	8	6	2	0	0	0	242	12	2	0	0	13			
	Laurel town, Sussex County.....	135	155	33	38	15	37	1,889	1,668	75	72	33	188			
	Lispis town, Kent County.....	6	6	0	0	0	0	170	9	4	0	0	0	6		
	Lewes city, Sussex County.....	34	26	17	4	1	1	2,502	237	27	14	3	10			
	Little Creek town, Kent County.....	5	5	1	4	0	0	214	6	7	1	1	0	1		
	Long Neck CDP, Sussex County.....	6	3	5	0	0	1	1,896	44	10	7	0	0	31		
	Magnolia town, Kent County.....	7	2	4	2	0	1	182	28	14	3	0	6			
	Middletown town, New Castle County.....	457	405	107	132	19	131	12,145	5,772	143	841	27	597			
Millford city.....	189	176	65	27	23	60	6,404	2,304	115	137	45	838				
Kent County (part).....	93	91	24	8	8	41	1,906	1,526	53	46	13	374				
Sussex County (part).....	96	85	41	19	15	19	4,498	778	62	91	32	464				
Millboro town, Sussex County.....	90	97	29	20	7	23	2,863	792	49	149	7	154				
Millville town, Sussex County.....	9	1	1	7	0	0	515	14	1	11	0	12				
Milton town, Sussex County.....	75	76	20	3	0	12	2,027	497	38	18	1	92				
Newark city, New Castle County.....	626	318	141	325	31	112	26,532	2,412	194	2,570	41	519				
New Castle city, New Castle County.....	101	95	39	19	2	31	3,660	1,530	57	80	2	105				
Newport town, New Castle County.....	29	26	6	5	2	9	744	220	9	23	2	100				
North Star CDP, New Castle County.....	83	20	8	61	0	27	7,066	270	11	687	0	48				
Ocean View town, Sussex County.....	17	8	6	5	1	3	1,835	24	7	29	1	8				
Odessa town, New Castle County.....	12	10	4	5	0	2	334	35	4	9	0	2				

20 Delaware

State name and page number

Summary Population and Housing Characteristics

U.S. Census Bureau, 2010 Census

Report title

another. Indented data lines represent subcategories that, in most instances, sum to a total. Occasionally in tables, it is desirable to show one or more single-line subcategories that do not sum to the total.

The data field is that part of the statistical table that contains the data. It extends from the bottom of the boxhead to the bottom of the table and from the right of the stub to the right edge of the page.

Both geographic and subject-matter terms appear in tables. It is important to read the definitions of the terms used in the tables because census terms often are defined in special ways that reflect the manner in which the questions were asked and the data were tabulated. Definitions of geographic terms are provided in Appendix A of CPH-1-A, *Summary Population and Housing Characteristics, Selected Appendixes* at <www.census.gov/prod/cen2010/cph-1-a.pdf>. Census tables often include derived measures such as medians, means, percentages, and ratios. These and other subject-matter terms are defined in Appendix B of the same report.

---

## Symbols and Geographic Abbreviations

The following symbols are used in the tables and explanations of subjects covered in 2010 Census reports:

- A dash “–” represents zero or a derived measure that rounds to less than 0.1. This symbol appears only in the 2010 Census CPH-2, *Population and Housing Unit Counts*, report series.
- (X) means not applicable. In the 1990 and earlier decennial census reports, three dots “...” meant not applicable.
- (NA) means not available.
- The superscript prefix “r” indicates that a Census 2000 count has been revised since the publication of the Census 2000 reports as a result of certified Count Question Resolution (CQR) changes (see also <[www.census.gov/prod/cen2000/notes/errata.pdf](http://www.census.gov/prod/cen2000/notes/errata.pdf)>). This symbol appears only in the 2010 Census CPH-2, *Population and Housing Unit Counts*, report series.
- A minus sign “–” preceding a figure denotes decrease. The minus sign appears only in the 2010 Census CPH-2, *Population and Housing Unit Counts*, report series.

The following are examples of geographic abbreviations and terms that may be used in the tables in this report:

- A “(part)” next to the name of a geographic area in a hierarchical presentation indicates that the geographic entity is located only partially in the superior geographic entity. For example, a “(part)” next to a place name in a county subdivision-place hierarchy indicates that the place is located in more than one county subdivision. (Places also may be “split” by county, congressional district, urban/rural, metropolitan area, voting district, and other geographic boundaries, depending on the presentation.) Other geographic entities also can be “split” by a higher level entity. The exception is a tabulation block, which is unique within all geographic entities in census products.
- ANVSA is Alaska Native village statistical area.
- ANRC is Alaska Native Regional Corporation.
- CCD is census county division.
- CDP is census designated place.
- CSA is combined statistical area.
- NECTA is New England city and town area.
- Metro Area is metropolitan statistical area.
- Micro Area is micropolitan statistical area.
- OTSA is Oklahoma tribal statistical area.
- SDTSA is state designated tribal statistical area.
- TDSA is tribal designated statistical area.
- UT is unorganized territory.

## GRAPHICS

Charts, statistical maps, and other graphic summaries are included in some 2010 Census reports.

## USER NOTES

User notes include corrections, errata, and related explanatory information. They also provide information about unique characteristics of the report and changes or corrections made too late to be reflected in the text or tables themselves. However, sometimes this information becomes available too late to be reflected even in the user notes. Therefore, updates are available in the *Notes and Errata* document at <[www.census.gov/prod/cen2010/notes/errata.pdf](http://www.census.gov/prod/cen2010/notes/errata.pdf)>.



---

## APPENDIXES

Appendixes A through D and F through H, described below, are in the separate volume, CPH-1-A, *Summary Population and Housing Characteristics, Selected Appendixes*, on the Internet at <[www.census.gov/prod/cen2010/cph-1-a.pdf](http://www.census.gov/prod/cen2010/cph-1-a.pdf)>. Appendix E is included in this report.

**Appendix A, Geographic Terms and Concepts.** Provides definitions of the types of geographic areas and related information used in census products.

**Appendix B, Definitions of Subject Characteristics.** Contains definitions for the subject-matter terms used in census products, including explanations of derived measures, limitations of the data, and comparability with previous censuses. The subjects are listed alphabetically. Population characteristics are defined first, followed by the definitions of the housing subjects.

**Appendix C, Data Collection and Processing Procedures.** Explains the 2010 Census mission and scope and provides thumbnail descriptions of 2010 Census operations.

**Appendix D, Questionnaire.** Presents a facsimile of the 2010 Census questionnaire used to collect the data in this report.

**Appendix E, Maps.** Contains maps depicting the geographic areas shown in this report.

**Appendix F, Operational Overview and Accuracy of the Data.** Provides information on 2010 Census operations, including group quarters enumeration, confidentiality of the data, imputation of housing unit status and population counts, sources of errors in the data, and data editing.

**Appendix G, Residence Rule and Residence Situations for the 2010 Census of the United States.** Contains a description of the residence rule and residence situations used by Census Bureau staff to guide decisions on where people should be counted in the 2010 Census. This document is the basis for residence-related sections of questionnaires, collection instruments, field materials, and training materials.

**Appendix H, Acknowledgments.** Lists many of the U.S. Census Bureau staff who participated in report preparation.



# Table Finding Guide

## SUBJECTS BY TYPE OF GEOGRAPHIC AREA AND TABLE NUMBER

Subjects covered in this guide are shown on the left side, and types of geographic areas are shown at the top. Table numbers shown in bold indicate that either all or part of the table is presented for the American Indian and Alaska Native population in American Indian and Alaska Native areas, or for the Native Hawaiian and Other Pacific Islander population in Hawaiian home lands. See CPH-1-A, *Summary Population and Housing Characteristics, Selected Appendixes* (<[www.census.gov/prod/cen2010/cph-1-a.pdf](http://www.census.gov/prod/cen2010/cph-1-a.pdf)>) for a description of area classifications (Appendix A) and for definitions and explanations of subject characteristics (Appendix B).

Subject	The state <sup>1</sup>	County <sup>2</sup>	Place		County subdivision		American Indian and Alaska Native area <sup>4</sup>	Hawaiian home land <sup>5</sup>
			By county and county sub-division	Alpha-betically for the state	By county	Alpha-betically for the state <sup>3</sup>		
POPULATION CHARACTERISTICS								
Age . . . . .	1, 2	1, 2	1	2	1	2	17	25
Average family size . . . . .	7, 8	7, 8	7	8	7	8	20	28
Average household size . . . . .	7, 8	7, 8	7	8	7	8	20	28
Families and family characteristics . . . . .	7, 8	7, 8	7	8	7	8	20	28
Group quarters population. . . . .	9, 10	9, 10	9	10	9	10	21	29
Hispanic or Latino origin . . . . .	3, 4	3, 4	3	4	3	4	18	26
Households and household characteristics. . . . .	7, 8, 9, 10	7, 8, 9, 10	7, 9	8, 10	7, 9	8, 10	20, 21	28, 29
Nonfamily households . . . . .	7, 8	7, 8	7	8	7	8	20	28
Population density . . . . .	15, 16	15, 16	15	16	15	16	24	32
Race . . . . .	3, 4, 5, 6	3, 4, 5, 6	3, 5	4, 6	3, 5	4, 6	18, 19	26, 27
Relationship to householder . . . . .	9, 10	9, 10	9	10	9	10	21	29
Sex . . . . .	1, 2	1, 2	1	2	1	2	17	25
Unmarried partner. . . . .	9, 10	9, 10	9	10	9	10	21	29
HOUSING CHARACTERISTICS								
Average household size by tenure. . . . .	11, 12	11, 12	11	12	11	12	22	30
Hispanic or Latino origin of householder . . . . .	13, 14	13, 14	13	14	13	14	23	31
Occupancy characteristics. . . . .	11, 12	11, 12	11	12	11	12	22	30
Race of householder . . . . .	13, 14	13, 14	13	14	13	14	23	31
Tenure . . . . .	11, 12	11, 12	11	12	11	12	22	30
Vacancy characteristics. . . . .	11, 12	11, 12	11	12	11	12	22	30
GEOGRAPHIC CHARACTERISTICS								
Land area . . . . .	15, 16	15, 16	15	16	15	16	24	32
Population density . . . . .	15, 16	15, 16	15	16	15	16	24	32

<sup>1</sup> State, District of Columbia, or Puerto Rico.

<sup>2</sup> Parish in Louisiana; city and borough, municipality, borough, or census area in Alaska; and municipio in Puerto Rico. In Maryland, Missouri, Nevada, and Virginia, one or more cities are independent of counties and are treated as statistical equivalents of counties. The entire District of Columbia, which has no counties, is treated as a county equivalent.

<sup>3</sup> County subdivisions within the state are shown alphabetically with places for the following 12 states: Connecticut, Maine, Massachusetts, Michigan, Minnesota, New Hampshire, New Jersey, New York, Pennsylvania, Rhode Island, Vermont, and Wisconsin.

<sup>4</sup> American Indian and Alaska Native areas include state and federal American Indian reservations; Oklahoma tribal statistical areas (OTSAs); Alaska Native village statistical areas (ANVSAs); tribal designated statistical areas (TDSAs); state designated tribal statistical areas (SDTSAs); and Alaska Native Regional Corporations (ANRCs).

<sup>5</sup> Tables for these areas appear only in the report for Hawaii.



# User Notes

---

User notes include corrections, errata, and related explanatory information. These updates provide information about unique characteristics of the report and changes or corrections made too late to be reflected in the text or tables themselves. They are available in the *Notes and Errata* document at [www.census.gov/prod/cen2010/notes/errata.pdf](http://www.census.gov/prod/cen2010/notes/errata.pdf).

## **ADDITIONAL DEFINITIONS AND EXPLANATIONS OF THE DATA**

### **User Note 1**

Places within a state that have the same name are differentiated by the use of county name in parentheses. Because county name is appended to place names in selected tables in this report, the county name will appear twice for these places.



# STATISTICAL TABLES

Table 1.  
**Age and Sex: 2010**

[For information on confidentiality protection, nonsampling error, and definitions, see Selected Appendixes at <www.census.gov/prod/cen2010/cph-1-a.pdf>]

State County County Subdivision Place	Total population	Median age	Age								
			Under 5 years	5 to 17 years	18 to 20 years	21 to 24 years	25 to 34 years	35 to 44 years	45 to 54 years	55 to 59 years	60 to 64 years
<b>Montana.....</b>	<b>989,415</b>	<b>39.8</b>	<b>62,423</b>	<b>161,140</b>	<b>41,262</b>	<b>53,349</b>	<b>122,864</b>	<b>112,945</b>	<b>149,832</b>	<b>75,915</b>	<b>62,943</b>
Beaverhead County.....	9,246	42.0	493	1,367	586	570	961	911	1,366	777	650
Big Hole Basin CCD.....	615	49.5	28	81	7	18	58	67	108	65	59
Wisdom CDP.....	98	56.3	1	5	0	2	8	5	25	18	9
Clark Canyon-Horse Prairie CCD.....	376	45.9	22	66	6	12	27	43	69	31	36
Dillon CCD.....	7,880	40.3	432	1,144	568	529	855	761	1,131	645	518
Dillon city.....	4,134	33.9	240	588	436	364	477	361	513	246	218
Lima-Centennial Valley CCD.....	375	50.1	11	76	5	11	21	40	58	36	37
Lima town.....	221	51.8	4	48	1	5	6	24	36	16	25
Big Horn County.....	12,865	30.5	1,355	2,913	618	715	1,472	1,392	1,673	798	639
Crow Reservation CCD.....	6,553	28.9	720	1,525	332	383	757	666	880	387	318
Crow Agency CDP.....	1,616	23.9	190	434	94	114	202	153	193	89	48
Fort Smith CDP.....	161	48.1	12	15	3	6	12	21	33	10	19
Hardin city (part).....	0	0.0	0	0	0	0	0	0	0	0	0
Lodge Grass town.....	428	24.7	52	118	25	21	40	46	62	14	13
Pryor CDP.....	618	31.0	64	144	29	29	76	67	94	34	34
St. Xavier CDP.....	83	42.3	10	20	2	5	2	6	14	12	5
Wyola CDP.....	215	25.9	30	42	16	14	32	27	25	5	7
Decker CCD.....	119	41.8	11	12	1	5	20	16	14	6	11
Hardin CCD.....	4,522	36.0	417	855	190	231	517	504	637	316	257
Hardin city (part).....	3,505	33.2	367	673	157	199	411	366	468	203	196
Northern Cheyenne Reservation CCD.....	1,671	21.4	207	521	95	96	178	206	142	89	53
Busby CDP.....	745	20.5	106	225	51	50	85	87	62	32	22
Muddy CDP.....	617	20.2	76	211	30	35	62	78	47	27	17
Blaine County.....	6,491	35.1	575	1,374	280	303	705	653	938	416	370
Chinook CCD.....	2,410	45.5	170	386	65	72	239	251	380	190	169
Chinook city.....	1,203	46.7	78	179	30	38	117	128	175	92	84
Fort Belknap CCD.....	2,728	25.0	295	727	170	171	323	261	364	133	114
Fort Belknap Agency CDP.....	1,293	23.4	147	357	83	91	157	130	151	64	56
Hays CDP.....	843	25.7	88	223	56	48	105	77	123	34	29
Lodge Pole CDP.....	265	21.3	33	79	19	18	32	19	37	11	3
Harlem CCD.....	1,353	38.9	110	261	45	60	143	141	194	93	87
Harlem city.....	808	36.6	80	151	23	45	94	87	97	45	49
Turner CDP.....	61	48.3	2	14	1	1	4	4	15	6	1
Broadwater County.....	5,612	45.4	327	935	167	169	500	673	961	439	444
Townsend East CCD.....	3,415	46.4	179	576	107	123	276	368	576	253	258
Toston CDP (part).....	81	44.5	4	13	5	1	6	12	14	10	3
Townsend city (part).....	1,878	45.7	109	305	59	81	171	195	282	120	128
Townsend West CCD.....	2,197	43.4	148	359	60	46	224	305	385	186	186
Radersburg CDP.....	66	52.7	4	2	4	2	2	11	10	5	8
Spokane Creek CDP.....	355	42.9	27	63	7	8	28	55	75	33	21
The Silos CDP.....	506	49.4	33	69	6	9	37	67	79	51	65
Toston CDP (part).....	27	55.5	0	1	1	0	2	1	8	7	2
Townsend city (part).....	0	0.0	0	0	0	0	0	0	0	0	0
Wheatland CDP.....	568	36.9	46	107	27	13	72	97	97	26	31
Winston CDP.....	147	39.5	9	26	4	3	20	19	28	18	8
Carbon County.....	10,078	48.1	410	1,576	236	255	917	1,106	1,874	914	895
East Carbon CCD.....	711	48.3	31	106	16	15	79	73	130	65	60
Fromberg-Bridger CCD.....	1,756	48.1	83	286	39	45	169	181	333	133	130
Bridger town.....	708	45.7	53	104	18	21	75	78	125	42	45
Edgar CDP (part).....	27	54.1	1	3	0	1	3	1	8	3	2
Fromberg town.....	438	47.7	15	78	13	9	38	46	91	27	29
Joliet CCD.....	2,487	45.6	108	464	66	57	215	307	421	198	242
Boyd CDP.....	35	36.3	4	7	0	1	2	10	5	0	2
Edgar CDP (part).....	87	46.6	5	11	3	6	7	9	20	7	8
Joliet town.....	595	41.1	31	117	16	19	66	69	82	39	39
Silesia CDP.....	96	45.0	4	22	1	1	13	7	14	7	12
Red Lodge CCD.....	3,995	49.3	125	563	92	112	350	433	761	384	364
Bearcreek town.....	79	53.5	0	11	1	0	4	10	15	8	8
Belfry CDP.....	218	47.1	11	26	8	11	19	24	40	13	22
Red Lodge city.....	2,125	47.3	63	294	50	84	239	244	379	187	164
Roscoe CDP (part).....	0	0.0	0	0	0	0	0	0	0	0	0
Roberts CCD.....	1,129	49.8	63	157	23	26	104	112	229	134	99
Roberts CDP.....	361	42.6	28	59	7	10	44	39	62	33	28
Roscoe CDP (part).....	15	59.8	0	1	1	0	0	0	1	5	3
Carter County.....	1,160	50.2	40	163	32	47	95	99	205	125	85
Alzada-Boyes CCD.....	402	49.0	14	46	11	17	45	38	77	48	24
Alzada CDP.....	29	53.5	0	5	1	0	2	2	7	3	5
Ekalaka CCD.....	758	50.6	26	117	21	30	50	61	128	77	61
Ekalaka town.....	332	54.0	8	42	8	15	16	25	55	28	31
Cascade County.....	81,327	38.9	5,534	13,096	3,348	4,906	10,418	9,039	11,994	5,575	4,727
Belt CCD.....	2,011	43.8	148	348	65	63	198	212	334	155	161
Belt town.....	597	43.4	35	107	22	23	63	58	97	38	46
Cascade CCD.....	1,764	51.3	71	263	46	36	119	165	308	181	150
Cascade town.....	685	47.6	31	120	23	17	55	71	122	47	44



Table 1.

**Age and Sex: 2010—Con.**

[For information on confidentiality protection, nonsampling error, and definitions, see Selected Appendixes at &lt;www.census.gov/prod/cen2010/cph-1-a.pdf&gt;]

Age—Con			Age and sex						Percent of total population		State County County Subdivision Place
			All ages		18 years and over		65 years and over				
			Female	Males per 100 females	Total	Female	Total	Female			
65 to 74 years	75 to 84 years	85 years and over							Under 18 years	65 years and over	
80,742	45,979	20,021	492,748	100.8	765,852	384,094	146,742	78,697	22.6	14.8	Montana
914	487	164	4,515	104.8	7,386	3,647	1,565	782	20.1	16.9	Beaverhead County
89	29	6	276	122.8	506	224	124	44	17.7	20.2	Big Hole Basin CCD
18	7	0	42	133.3	92	39	25	8	6.1	25.5	Wisdom CDP
38	26	0	180	108.9	288	134	64	24	23.4	17.0	Clark Canyon-Horse Prairie CCD
733	413	151	3,883	102.9	6,304	3,157	1,297	677	20.0	16.5	Dillon CCD
323	259	109	2,090	97.8	3,306	1,716	691	403	20.0	16.7	Dillon city
54	19	7	176	113.1	288	132	80	37	23.2	21.3	Lima-Centennial Valley CCD
37	16	3	104	112.5	169	77	56	27	23.5	25.3	Lima town
783	380	127	6,471	98.8	8,597	4,400	1,290	693	33.2	10.0	Big Horn County
376	163	46	3,279	99.8	4,308	2,178	585	296	34.3	8.9	Crow Reservation CCD
64	27	8	825	95.9	992	519	99	55	38.6	6.1	Crow Agency CDP
17	13	0	60	168.3	134	44	30	7	16.8	18.6	Fort Smith CDP
0	0	0	0	(X)	0	0	0	0	(X)	(X)	Hardin city (part)
21	12	4	226	89.4	258	143	37	20	39.7	8.6	Lodge Grass town
28	15	4	296	108.8	410	198	47	24	33.7	7.6	Pryor CDP
5	2	0	37	124.3	53	22	7	3	36.1	8.4	St. Xavier CDP
10	7	0	106	102.8	143	72	17	10	33.5	7.9	Wyola CDP
10	10	3	51	133.3	96	43	23	16	19.3	19.3	Decker CCD
337	187	74	2,281	98.2	3,250	1,683	598	335	28.1	13.2	Hardin CCD
247	156	62	1,797	95.0	2,465	1,310	465	268	29.7	13.3	Hardin city (part)
60	20	4	860	94.3	943	496	84	46	43.6	5.0	Northern Cheyenne Reservation CCD
18	7	0	388	92.0	414	222	25	16	44.4	3.4	Busby CDP
24	8	2	317	94.6	330	173	34	16	46.5	5.5	Muddy CDP
449	304	124	3,243	100.2	4,542	2,313	877	481	30.0	13.5	Blaine County
228	167	93	1,191	102.4	1,854	912	488	260	23.1	20.2	Chinook CCD
124	97	61	615	95.6	946	491	282	156	21.4	23.4	Chinook city
101	59	10	1,351	101.9	1,706	884	170	100	37.5	6.2	Fort Belknap CCD
38	17	2	645	100.5	789	413	57	29	39.0	4.4	Fort Belknap Agency CDP
38	19	3	418	101.7	532	279	60	38	36.9	7.1	Hays CDP
6	7	1	134	97.8	153	79	14	9	42.3	5.3	Lodge Pole CDP
120	78	21	701	93.0	982	517	219	121	27.4	16.2	Harlem CCD
69	52	16	442	82.8	577	319	137	78	28.6	17.0	Harlem city
6	6	1	27	125.9	45	20	13	5	26.2	21.3	Turner CDP
592	306	99	2,741	104.7	4,350	2,136	997	491	22.5	17.8	Broadwater County
398	216	85	1,654	106.5	2,660	1,302	699	355	22.1	20.5	Townsend East CCD
9	3	1	36	125.0	64	29	13	7	21.0	16.0	Toston CDP (part)
202	157	69	918	104.6	1,464	720	428	224	22.0	22.8	Townsend city (part)
194	90	14	1,087	102.1	1,690	834	298	136	23.1	13.6	Townsend West CCD
15	3	0	31	112.9	60	27	18	8	9.1	27.3	Radersburg CDP
23	10	5	172	106.4	265	130	38	20	25.4	10.7	Spokane Creek CDP
60	28	2	252	100.8	404	203	90	37	20.2	17.8	The Silos CDP
4	1	0	11	145.5	26	10	5	1	3.7	18.5	Toston CDP (part)
0	0	0	0	(X)	0	0	0	0	(X)	(X)	Townsend city (part)
36	14	2	299	90.0	415	215	52	24	26.9	9.2	Wheatland CDP
9	3	0	63	133.3	112	49	12	6	23.8	8.2	Winston CDP
1,068	597	230	4,973	102.7	8,092	4,026	1,895	957	19.7	18.8	Carbon County
81	39	16	350	103.1	574	277	136	69	19.3	19.1	East Carbon CCD
204	125	28	875	100.7	1,387	685	357	188	21.0	20.3	Fromberg-Bridger CCD
77	60	10	367	92.9	551	283	147	87	22.2	20.8	Bridger town
2	3	0	14	92.9	23	13	5	4	14.8	18.5	Edgar CDP (part)
53	28	11	210	108.6	345	171	92	47	21.2	21.0	Fromberg town
226	129	54	1,219	104.0	1,915	950	409	205	23.0	16.4	Joliet CCD
2	2	0	18	94.4	24	10	4	2	31.4	11.4	Boyd CDP
7	3	1	41	112.2	71	32	11	5	18.4	12.6	Edgar CDP (part)
56	40	21	295	101.7	447	229	117	70	24.9	19.7	Joliet town
8	6	1	43	123.3	70	34	15	7	27.1	15.6	Silesia CDP
439	254	118	1,994	100.4	3,307	1,673	811	416	17.2	20.3	Red Lodge CCD
13	6	3	40	97.5	68	34	22	11	13.9	27.8	Bearcreek town
16	24	4	109	100.0	181	97	44	26	17.0	20.2	Belfry CDP
207	136	78	1,075	97.7	1,768	905	421	226	16.8	19.8	Red Lodge city
0	0	0	0	(X)	0	0	0	0	(X)	(X)	Roscoe CDP (part)
118	50	14	535	111.0	909	441	182	79	19.5	16.1	Roberts CCD
32	16	3	182	98.4	274	144	51	23	24.1	14.1	Roberts CDP
3	1	0	7	114.3	14	6	4	2	6.7	26.7	Roscoe CDP (part)
132	97	40	574	102.1	957	483	269	142	17.5	23.2	Carter County
49	25	8	190	111.6	342	160	82	39	14.9	20.4	Alzada-Boyes CCD
4	0	0	14	107.1	24	11	4	2	17.2	13.8	Alzada CDP
83	72	32	384	97.4	615	323	187	103	18.9	24.7	Ekalaka CCD
39	40	25	176	88.6	282	156	104	61	15.1	31.3	Ekalaka town
6,688	4,246	1,756	40,759	99.5	62,697	31,777	12,690	6,978	22.9	15.6	Cascade County
212	91	24	962	109.0	1,515	732	327	160	24.7	16.3	Belt CCD
62	36	10	298	100.3	455	232	108	62	23.8	18.1	Belt town
255	133	37	880	100.5	1,430	715	425	209	18.9	24.1	Cascade CCD
77	60	18	361	89.8	534	278	155	88	22.0	22.6	Cascade town

Table 1.  
**Age and Sex: 2010—Con.**

[For information on confidentiality protection, nonsampling error, and definitions, see Selected Appendixes at <www.census.gov/prod/cen2010/cph-1-a.pdf>]

State County County Subdivision Place	Total population	Median age	Age								
			Under 5 years	5 to 17 years	18 to 20 years	21 to 24 years	25 to 34 years	35 to 44 years	45 to 54 years	55 to 59 years	60 to 64 years
Cascade County—Con.											
Eden-Stockett CCD.....	1,497	44.6	96	253	36	42	161	169	287	120	126
Sand Coulee CDP.....	212	43.0	17	31	6	6	26	27	42	15	16
Stockett CDP.....	169	37.5	12	33	5	4	22	29	28	10	6
Great Falls CCD.....	69,243	37.7	4,810	11,088	2,984	4,526	9,250	7,746	9,899	4,497	3,757
Gibson Flats CDP.....	199	44.4	10	43	4	5	16	24	36	23	12
Great Falls city (part).....	58,490	39.0	3,926	9,232	2,324	3,466	7,836	6,533	8,439	3,793	3,250
Malmstrom AFB CDP.....	3,472	21.8	536	589	421	800	724	323	69	4	3
Ulm CDP.....	738	43.7	55	131	22	24	64	79	139	74	56
Great Falls North CCD.....	3,746	43.0	228	630	136	135	409	424	690	337	281
Black Eagle CDP.....	904	43.2	55	124	34	48	114	101	159	77	61
Great Falls city (part).....	15	54.5	2	1	1	1	0	0	3	2	0
Sun Prairie CDP.....	1,630	42.2	104	279	71	54	178	169	320	138	124
Vaughn CDP (part).....	8	29.0	0	2	0	2	1	2	0	0	0
Monarch-Neihart CCD.....	226	57.9	3	25	4	3	7	13	41	24	27
Neihart town.....	51	68.2	0	1	1	1	2	7	3	6	6
Sun River Valley CCD.....	2,840	44.7	178	489	77	101	274	310	435	261	225
Fort Shaw CDP.....	280	37.7	25	61	6	5	31	38	31	29	18
Simms CDP.....	354	48.5	16	54	10	13	29	33	68	27	32
Sun River CDP.....	124	44.0	11	16	2	2	19	13	15	13	12
Vaughn CDP (part).....	650	42.7	41	106	12	26	74	84	108	47	37
Chouteau County.....	5,813	41.5	415	1,136	199	230	557	582	846	471	369
Big Sandy CCD.....	2,513	30.1	244	619	113	140	276	267	274	149	150
Big Sandy town.....	598	47.5	22	109	19	18	54	64	68	64	57
Boneau CDP.....	380	19.7	56	122	25	36	40	49	29	7	4
Loma CDP.....	85	43.8	5	17	4	2	7	8	12	10	8
Parker School CDP (part).....	0	0.0	0	0	0	0	0	0	0	0	0
Rocky Boy West CDP (part).....	637	18.2	103	213	36	42	94	73	47	8	11
Fort Benton CCD.....	2,357	49.6	115	348	57	62	204	230	388	246	147
Carter CDP.....	58	47.0	2	9	1	3	4	9	6	6	3
Fort Benton city.....	1,464	52.1	64	193	33	43	120	128	233	155	89
Geraldine CCD.....	943	47.4	56	169	29	28	77	85	184	76	72
Geraldine town.....	261	45.3	18	60	4	7	16	24	43	13	24
Highwood CDP.....	176	40.0	9	32	11	10	16	18	32	12	10
Custer County.....	11,699	42.1	728	1,929	483	504	1,295	1,275	1,800	865	776
Miles City CCD.....	10,544	41.7	668	1,722	456	475	1,178	1,130	1,587	755	687
Miles City city.....	8,410	40.6	546	1,336	389	410	996	912	1,223	591	513
North Custer CCD.....	442	42.0	18	106	9	11	41	56	84	38	32
Shirley-Ismay CCD.....	280	48.0	12	44	7	4	17	41	58	33	18
Ismay town.....	19	46.5	0	5	0	0	1	3	6	2	0
South Custer CCD.....	433	44.4	30	57	11	14	59	48	71	39	39
Daniels County.....	1,751	50.4	98	270	29	43	150	151	284	151	140
Fort Peck Reservation CCD.....	70	53.3	3	4	2	5	2	5	17	5	9
Scobey CCD.....	1,681	50.1	95	266	27	38	148	146	267	146	131
Flaxville town.....	71	46.5	4	7	1	4	6	10	14	7	5
Scobey city.....	1,017	49.9	60	163	18	27	96	80	141	67	74
Dawson County.....	8,966	43.5	547	1,322	400	416	1,026	925	1,404	759	561
Glendive CCD.....	8,016	42.7	497	1,173	379	401	940	835	1,243	652	481
Glendive city.....	4,935	41.2	317	663	282	314	601	517	688	371	253
West Glendive CDP.....	1,948	42.3	126	330	56	69	234	208	309	165	145
Richey CCD.....	950	49.5	50	149	21	15	86	90	161	107	80
Richey town.....	177	49.5	10	26	0	1	16	21	28	16	13
Deer Lodge County.....	9,298	46.0	418	1,340	402	380	903	1,105	1,444	841	683
Anaconda CCD.....	7,734	46.6	370	1,129	338	317	699	864	1,170	697	588
Anaconda-Deer Lodge County (part).....	7,734	46.6	370	1,129	338	317	699	864	1,170	697	588
Warm Springs CCD.....	1,564	43.5	48	211	64	63	204	241	274	144	95
Anaconda-Deer Lodge County (part).....	1,564	43.5	48	211	64	63	204	241	274	144	95
Fallon County.....	2,890	42.9	218	461	63	113	365	289	474	234	169
Baker CCD.....	2,522	41.9	191	404	59	103	330	253	420	198	141
Baker city.....	1,741	39.3	132	275	48	84	255	169	274	125	84
Plevna CCD.....	368	48.0	27	57	4	10	35	36	54	36	28
Plevna town.....	162	37.3	14	35	3	4	17	20	23	8	8
Fergus County.....	11,586	47.8	629	1,711	284	378	1,149	1,212	1,805	988	940
Denton CCD.....	561	49.7	24	93	16	12	39	63	93	50	43
Denton town.....	255	44.8	14	44	7	7	20	36	28	14	16
Grass Range CCD.....	560	50.9	23	77	13	17	49	50	89	46	57
Grass Range town.....	110	55.5	6	9	2	1	9	9	18	11	12
Hanover CCD.....	680	49.2	34	99	18	22	61	56	132	90	50
Lewistown CCD.....	9,097	47.5	509	1,329	216	308	938	962	1,365	745	753
Lewistown city.....	5,901	45.4	347	856	148	234	704	633	818	441	440
Lewistown Heights CDP.....	407	46.3	23	69	12	9	36	48	70	24	38
Moore town.....	193	49.2	14	27	5	4	16	17	35	21	16
Roy CCD.....	290	46.4	13	49	7	8	21	41	51	19	16
Roy CDP.....	108	50.3	4	16	2	1	8	15	16	11	4
Winifred CCD.....	398	45.4	26	64	14	11	41	40	75	38	21

Table 1.

**Age and Sex: 2010—Con.**

[For information on confidentiality protection, nonsampling error, and definitions, see Selected Appendixes at &lt;www.census.gov/prod/cen2010/cph-1-a.pdf&gt;]

Age—Con			Age and sex						Percent of total population		State County County Subdivision Place
65 to 74 years	75 to 84 years	85 years and over	All ages		18 years and over		65 years and over		Under 18 years	65 years and over	
			Female	Males per 100 females	Total	Female	Total	Female			
122	67	18	750	99.6	1,148	567	207	104	23.3	13.8	Cascade County—Con.
16	8	2	113	87.6	164	86	26	14	22.6	12.3	Eden-Stockett CCD
12	8	0	82	106.1	124	59	20	10	26.6	11.8	Sand Coulee CDP
5,458	3,632	1,596	34,880	98.5	53,345	27,215	10,686	6,012	23.0	15.4	Stockett CDP
18	7	1	94	111.7	146	70	26	13	26.6	13.1	Great Falls CCD
4,800	3,392	1,499	29,919	95.5	45,332	23,591	9,691	5,562	22.5	16.6	Gibson Flats CDP
2	1	0	1,499	131.6	2,347	947	3	3	32.4	0.1	Great Falls city (part)
71	17	6	357	106.7	552	270	94	38	25.2	12.7	Malmstrom AFB CDP
298	147	31	1,785	109.9	2,888	1,365	476	223	22.9	12.7	Ulm CDP
72	45	14	435	107.8	725	352	131	66	19.8	14.5	Great Falls North CCD
3	2	0	6	150.0	12	5	5	1	20.0	33.3	Black Eagle CDP
127	53	13	788	106.9	1,247	595	193	95	23.5	11.8	Great Falls city (part)
1	0	0	2	300.0	6	2	1	0	25.0	12.5	Sun Prairie CDP
46	28	5	109	107.3	198	96	79	36	12.4	35.0	Vaughn CDP (part)
15	12	2	23	121.7	50	23	29	13	2.0	56.9	Monarch-Neilhart CCD
297	148	45	1,393	103.9	2,173	1,087	490	234	23.5	17.3	Neihart town
24	10	2	142	97.2	194	98	36	18	30.7	12.9	Sun River Valley CCD
39	25	8	174	103.4	284	143	72	35	19.8	20.3	Fort Shaw CDP
10	7	4	64	93.8	97	48	21	11	21.8	16.9	Simms CDP
74	29	12	303	114.5	503	242	115	55	22.6	17.7	Sun River CDP
											Vaughn CDP (part)
513	347	148	2,952	96.9	4,262	2,162	1,008	546	26.7	17.3	Chouteau County
155	98	28	1,289	95.0	1,650	848	281	140	34.3	11.2	Big Sandy CCD
64	44	15	317	88.6	467	253	123	63	21.9	20.6	Big Sandy town
9	3	0	193	96.9	202	106	12	7	46.8	3.2	Boneau CDP
10	0	2	37	129.7	63	24	12	4	25.9	14.1	Loma CDP
0	0	0	0	(X)	0	0	0	0	(X)	(X)	Parker School CDP (part)
7	3	0	353	80.5	321	184	10	5	49.6	1.6	Rocky Boy West CDP (part)
279	180	101	1,195	97.2	1,894	964	560	322	19.6	23.8	Fort Benton CCD
9	3	3	30	93.3	47	25	15	8	19.0	25.9	Carter CDP
180	137	89	768	90.6	1,207	646	406	243	17.6	27.7	Fort Benton city
79	69	19	468	101.5	718	350	167	84	23.9	17.7	Geraldine CCD
23	23	6	138	89.1	183	91	52	26	29.9	19.9	Geraldine town
12	12	2	88	100.0	135	70	26	17	23.3	14.8	Highwood CDP
971	744	329	5,889	98.7	9,042	4,615	2,044	1,128	22.7	17.5	Custer County
886	686	314	5,346	97.2	8,154	4,201	1,886	1,059	22.7	17.9	Miles City CCD
662	561	271	4,303	95.4	6,528	3,385	1,494	864	22.4	17.8	Miles City city
28	17	2	219	101.8	318	152	47	20	28.1	10.6	North Custer CCD
20	19	7	122	129.5	224	104	46	23	20.0	16.4	Shirley-Ismay CCD
1	1	0	8	137.5	14	7	2	2	26.3	10.5	Ismay town
37	22	6	202	114.4	346	158	65	26	20.1	15.0	South Custer CCD
190	153	92	870	101.3	1,383	697	435	245	21.0	24.8	Daniels County
9	8	1	30	133.3	63	27	18	8	10.0	25.7	Fort Peck Reservation CCD
181	145	91	840	100.1	1,320	670	417	237	21.5	24.8	Scobey CCD
2	6	5	37	91.9	60	30	13	8	15.5	18.3	Flaxville town
114	102	75	524	94.1	794	426	291	177	21.9	28.6	Scobey city
782	579	245	4,434	102.2	7,097	3,511	1,606	870	20.8	17.9	Dawson County
674	514	227	3,981	101.4	6,346	3,151	1,415	780	20.8	17.7	Glendive CCD
412	342	175	2,447	101.7	3,955	1,965	929	546	19.9	18.8	Glendive city
171	104	31	973	100.2	1,492	749	306	149	23.4	15.7	West Glendive CDP
108	65	18	453	109.7	751	360	191	90	20.9	20.1	Richey CCD
22	17	7	91	94.5	141	72	46	24	20.3	26.0	Richey town
954	579	249	4,377	112.4	7,540	3,534	1,782	949	18.9	19.2	Deer Lodge County
823	517	222	3,796	103.7	6,235	3,066	1,562	853	19.4	20.2	Anaconda CCD
823	517	222	3,796	103.7	6,235	3,066	1,562	853	19.4	20.2	Anaconda-Deer Lodge County (part)
131	62	27	581	169.2	1,305	468	220	96	16.6	14.1	Warm Springs CCD
131	62	27	581	169.2	1,305	468	220	96	16.6	14.1	Anaconda-Deer Lodge County (part)
235	193	76	1,424	102.9	2,211	1,085	504	280	23.5	17.4	Fallon County
198	156	69	1,239	103.6	1,927	946	423	235	23.6	16.8	Baker CCD
118	119	58	860	102.4	1,334	661	295	175	23.4	16.9	Baker city
37	37	7	185	98.9	284	139	81	45	22.8	22.0	Plevna CCD
13	15	2	85	90.6	113	60	30	17	30.2	18.5	Plevna town
1,272	820	398	5,765	101.0	9,246	4,640	2,490	1,327	20.2	21.5	Fergus County
70	41	17	268	109.3	444	212	128	66	20.9	22.8	Denton CCD
31	26	12	123	107.3	197	96	69	40	22.7	27.1	Denton town
82	40	17	262	113.7	460	217	139	62	17.9	24.8	Grass Range CCD
21	8	4	51	115.7	95	45	33	14	13.6	30.0	Grass Range town
71	39	8	326	108.6	547	258	118	56	19.6	17.4	Hanover CCD
976	658	338	4,578	98.7	7,259	3,696	1,972	1,075	20.2	21.7	Lewistown CCD
585	462	233	2,998	96.8	4,698	2,412	1,280	731	20.4	21.7	Lewistown city
56	18	4	202	101.5	315	157	78	33	22.6	19.2	Lewistown Heights CDP
24	10	4	98	96.9	152	80	38	23	21.2	19.7	Moore town
40	17	8	137	111.7	228	108	65	31	21.4	22.4	Roy CCD
17	9	5	50	116.0	88	40	31	15	18.5	28.7	Roy CDP
33	25	10	194	105.2	308	149	68	37	22.6	17.1	Winifred CCD

Table 1.  
**Age and Sex: 2010—Con.**

[For information on confidentiality protection, nonsampling error, and definitions, see Selected Appendixes at <www.census.gov/prod/cen2010/cph-1-a.pdf>]

State County County Subdivision Place	Total population	Median age	Age								
			Under 5 years	5 to 17 years	18 to 20 years	21 to 24 years	25 to 34 years	35 to 44 years	45 to 54 years	55 to 59 years	60 to 64 years
Fergus County—Con.											
Winifred CCD—Con.											
Winifred town.....	208	46.3	15	27	7	8	25	16	44	17	8
Flathead County.....	90,928	41.2	5,750	15,504	3,038	3,685	10,839	10,903	14,430	7,567	6,109
Bad Rock-Columbia Heights CCD.....	5,200	44.7	279	896	175	180	467	629	922	472	375
Helena Flats CDP (part).....	0	0.0	0	0	0	0	0	0	0	0	0
Columbia Falls CCD.....	8,895	39.0	589	1,582	322	359	1,149	1,167	1,346	680	529
Columbia Falls city.....	4,688	35.6	339	878	185	217	692	564	632	319	241
Helena Flats CDP (part).....	35	36.5	4	7	1	0	5	9	2	1	3
Creston-Bigfork CCD.....	8,372	48.8	410	1,296	245	195	705	857	1,473	853	750
Bigfork CDP.....	4,270	50.9	197	578	120	107	375	388	685	441	369
Flathead Reservation CCD.....	18	37.5	1	5	0	0	3	1	4	3	0
Niarada CDP (part).....	18	37.5	1	5	0	0	3	1	4	3	0
Glacier National Park CCD.....	31	45.3	5	0	0	0	4	6	5	3	4
West Glacier CDP (part).....	23	38.5	5	0	0	0	4	6	1	2	3
Kalispell CCD.....	39,230	37.8	2,829	7,002	1,444	1,935	5,168	4,565	5,719	2,793	2,209
Evergreen CDP.....	7,616	37.8	512	1,488	273	351	943	914	1,217	575	422
Helena Flats CDP (part).....	1,008	41.3	54	214	30	36	91	121	188	91	61
Kalispell city (part).....	19,927	34.5	1,680	3,317	751	1,159	3,198	2,239	2,409	1,151	949
Kalispell Northwest CCD.....	4,728	43.2	298	849	169	147	446	571	882	477	376
Batavia CDP (part).....	129	40.5	9	23	9	11	6	15	25	10	6
Kila CDP (part).....	249	46.1	15	26	11	9	27	31	56	33	16
Little Bitterroot Lake CDP (part).....	6	53.0	0	0	0	0	0	1	4	1	0
Marion CDP (part).....	263	35.6	26	49	18	5	31	22	46	17	25
Kalispell Southwest CCD.....	3,369	42.0	187	677	99	85	368	394	583	323	260
Batavia CDP (part).....	256	34.2	18	59	7	15	33	35	32	9	13
Kila CDP (part).....	143	44.8	10	20	3	5	14	20	26	23	12
Little Bitterroot Lake CDP (part).....	188	55.8	4	18	8	0	12	17	26	41	30
Marion CDP (part).....	623	39.2	45	132	11	19	76	68	113	47	45
Lakeside-Somers CCD.....	5,594	42.9	364	922	171	222	617	662	853	491	403
Forest Hill Village CDP.....	206	50.0	10	24	6	8	12	21	43	20	10
Kalispell city (part).....	0	0.0	0	0	0	0	0	0	0	0	0
Lakeside CDP.....	2,669	45.8	148	403	66	106	287	299	419	213	236
Somers CDP.....	1,109	39.6	89	185	36	40	156	115	142	102	61
South Fork CCD.....	2,495	46.4	105	370	66	70	252	331	468	261	222
Coram CDP.....	539	45.5	21	75	15	19	56	80	114	52	39
Hungry Horse CDP.....	826	42.3	42	150	32	24	84	112	155	68	64
Martin City CDP.....	500	45.7	25	70	12	18	47	73	99	47	42
West Glacier CDP (part).....	204	53.2	6	17	1	4	26	23	33	27	27
Whitefish CCD.....	12,996	43.2	683	1,905	347	492	1,660	1,720	2,175	1,211	981
Olney CDP.....	191	47.7	4	27	6	2	17	25	52	19	15
Whitefish city.....	6,357	40.1	365	878	162	292	1,026	886	930	500	407
Gallatin County.....	89,513	32.5	5,741	12,992	5,878	8,320	15,159	11,184	11,897	5,571	4,301
Belgrade CCD.....	23,200	34.1	2,058	4,295	614	1,009	3,983	3,452	3,502	1,462	1,055
Belgrade city.....	7,389	30.8	751	1,284	236	463	1,520	1,131	989	344	250
Bozeman city (part).....	5	7.5	1	2	0	0	0	2	0	0	0
Bridger CDP.....	30	59.5	0	5	0	0	0	2	6	2	3
Four Corners CDP (part).....	735	30.5	71	103	13	54	204	103	96	35	23
Gallatin River Ranch CDP (part).....	37	52.5	0	5	2	0	2	5	5	9	7
Sedan CDP.....	99	48.1	6	9	1	3	12	13	19	11	11
Springhill CDP.....	130	47.8	5	15	4	4	10	11	37	17	10
Big Sky CCD.....	2,195	36.9	127	228	42	112	512	372	342	162	121
Big Sky CDP (part).....	1,922	36.0	117	202	39	101	468	316	286	131	113
Bozeman CCD.....	49,560	29.5	2,642	5,839	4,829	6,711	9,032	5,399	5,474	2,711	2,225
Bozeman city (part).....	37,275	27.2	2,053	3,791	4,435	6,069	7,709	3,985	3,364	1,598	1,259
Four Corners CDP (part).....	295	44.6	14	55	9	4	21	46	39	27	27
King Arthur Park CDP.....	738	31.4	45	93	29	82	171	88	98	46	33
Gallatin Gateway CCD.....	4,839	40.6	307	913	140	168	518	687	871	449	294
Four Corners CDP (part).....	2,116	35.8	175	421	62	75	296	338	328	154	92
Gallatin Gateway CDP.....	856	44.1	45	143	19	25	89	124	163	81	58
Manhattan CCD.....	4,848	41.5	326	917	119	143	523	621	834	377	270
Amsterdam CDP.....	180	43.3	10	27	9	8	18	22	30	20	13
Churchill CDP.....	902	41.0	71	184	19	20	75	132	128	39	51
Logan CDP.....	99	46.9	5	11	1	1	11	14	25	9	6
Manhattan town.....	1,520	41.2	100	292	39	31	176	202	257	119	73
Three Forks CCD.....	3,098	41.6	184	555	105	106	337	421	531	231	202
Gallatin River Ranch CDP (part).....	32	57.5	0	2	1	1	5	0	5	3	9
Ponderosa Pines CDP.....	336	42.5	12	70	9	9	26	75	60	25	24
Three Forks city.....	1,869	40.8	126	337	55	65	222	236	301	118	113
Willow Creek CDP.....	210	41.4	13	24	12	14	24	26	45	14	16
West Yellowstone CCD.....	1,758	43.6	96	242	29	70	252	228	339	179	134
Hebgen Lake Estates CDP.....	70	45.0	4	6	0	3	8	14	8	9	11
West Yellowstone town.....	1,271	39.4	74	192	21	60	214	168	240	113	82
Yellowstone National Park CCD.....	15	38.5	1	3	0	1	2	4	4	0	0
Garfield County.....	1,206	46.4	80	199	23	32	124	122	165	119	94
North Garfield CCD.....	914	45.7	64	144	21	23	101	96	127	82	62
Jordan town.....	343	48.8	17	47	11	10	34	32	55	29	22
South Garfield CCD.....	292	49.3	16	55	2	9	23	26	38	37	32

Table 1.

**Age and Sex: 2010—Con.**

[For information on confidentiality protection, nonsampling error, and definitions, see Selected Appendixes at &lt;www.census.gov/prod/cen2010/cph-1-a.pdf&gt;]

Age—Con			Age and sex						Percent of total population		State County County Subdivision Place
65 to 74 years	75 to 84 years	85 years and over	All ages		18 years and over		65 years and over		Under 18 years	65 years and over	
			Female	Males per 100 females	Total	Female	Total	Female			
19	12	10	101	105.9	166	85	41	25	20.2	19.7	Fergus County—Con. Winifred CCD—Con. Winifred town
7,476	4,027	1,600	45,652	99.2	69,674	35,327	13,103	6,922	23.4	14.4	Flathead County
511	237	57	2,553	103.7	4,025	1,976	805	387	22.6	15.5	Bad Rock-Columbia Heights CCD
0	0	0	0	(X)	0	0	0	0	(X)	(X)	Helena Flats CDP (part)
673	383	116	4,478	98.6	6,724	3,382	1,172	600	24.4	13.2	Columbia Falls CCD
291	242	88	2,434	92.6	3,471	1,818	621	344	26.0	13.2	Columbia Falls city
2	0	1	19	84.2	24	12	3	2	31.4	8.6	Helena Flats CDP (part)
981	462	145	4,226	98.1	6,666	3,403	1,588	778	20.4	19.0	Creston-Bigfork CCD
595	294	121	2,201	94.0	3,495	1,830	1,010	505	18.1	23.7	Bigfork CDP
0	0	1	11	63.6	12	8	1	1	33.3	5.6	Flathead Reservation CCD
0	0	1	11	63.6	12	8	1	1	33.3	5.6	Niarada CDP (part)
1	2	1	13	138.5	26	10	4	2	16.1	12.9	Glacier National Park CCD
1	1	0	12	91.7	18	9	2	1	21.7	8.7	West Glacier CDP (part)
2,792	1,873	901	20,022	95.9	29,399	15,300	5,566	3,197	25.1	14.2	Kalispell CCD
539	291	91	3,772	101.9	5,616	2,797	921	496	26.3	12.1	Evergreen CDP
75	31	16	491	105.3	740	367	122	59	26.6	12.1	Helena Flats CDP (part)
1,293	1,157	624	10,495	89.9	14,930	8,083	3,074	1,903	25.1	15.4	Kalispell city (part)
338	143	32	2,293	106.2	3,581	1,715	513	220	24.3	10.9	Kalispell Northwest CCD
7	3	5	64	101.6	97	47	15	6	24.8	11.6	Batavia CDP (part)
17	6	2	126	97.6	208	107	25	10	16.5	10.0	Kila CDP (part)
0	0	0	3	100.0	6	3	0	0	0.0	0.0	Little Bitterroot Lake CDP (part)
14	10	0	119	121.0	188	84	24	11	28.5	9.1	Marion CDP (part)
305	67	21	1,629	106.8	2,505	1,192	393	176	25.6	11.7	Kalispell Southwest CCD
21	13	1	122	109.8	179	88	35	19	30.1	13.7	Batavia CDP (part)
6	3	1	63	127.0	113	50	10	5	21.0	7.0	Kila CDP (part)
25	2	5	96	95.8	166	83	32	19	11.7	17.0	Little Bitterroot Lake CDP (part)
51	15	1	306	103.6	446	217	67	29	28.4	10.8	Marion CDP (part)
551	272	66	2,791	100.4	4,308	2,166	889	444	23.0	15.9	Lakeside-Somers CCD
20	27	5	99	108.1	172	83	52	25	16.5	25.2	Forest Hill Village CDP
0	0	0	0	(X)	0	0	0	0	(X)	(X)	Kalispell city (part)
306	155	31	1,370	94.8	2,118	1,096	492	249	20.6	18.4	Lakeside CDP
114	55	14	539	105.8	835	411	183	89	24.7	16.5	Somers CDP
230	100	20	1,214	105.5	2,020	985	350	170	19.0	14.0	South Fork CCD
46	21	1	258	108.9	443	205	68	31	17.8	12.6	Coram CDP
61	24	10	403	105.0	634	321	95	48	23.2	11.5	Hungry Horse CDP
41	24	2	242	106.6	405	194	67	30	19.0	13.4	Martin City CDP
22	13	5	105	94.3	181	93	40	22	11.3	19.6	West Glacier CDP (part)
1,094	488	240	6,422	102.4	10,408	5,190	1,822	947	19.9	14.0	Whitefish CCD
17	3	4	91	109.9	160	78	24	14	16.2	12.6	Olney CDP
448	280	183	3,162	101.0	5,114	2,595	911	513	19.6	14.3	Whitefish city
4,668	2,538	1,264	43,051	107.9	70,780	33,805	8,470	4,548	20.9	9.5	Gallatin County
1,135	495	140	11,357	104.3	16,847	8,223	1,770	898	27.4	7.6	Belgrade CCD
238	135	48	3,654	102.2	5,354	2,643	421	242	27.5	5.7	Belgrade city
0	0	0	2	150.0	2	1	0	0	60.0	0.0	Bozeman city (part)
6	6	0	14	114.3	25	12	12	7	16.7	40.0	Bridger CDP
27	6	0	344	113.7	561	248	33	12	23.7	4.5	Four Corners CDP (part)
2	0	0	18	105.6	32	15	2	1	13.5	5.4	Gallatin River Ranch CDP (part)
10	3	1	48	106.3	84	42	14	7	15.2	14.1	Sedan CDP
14	3	0	68	91.2	110	54	17	6	15.4	13.1	Springhill CDP
117	46	14	962	128.2	1,840	804	177	81	16.2	8.1	Big Sky CCD
103	35	11	847	126.9	1,603	711	149	67	16.6	7.8	Big Sky CDP (part)
2,407	1,434	857	23,623	109.8	41,079	19,436	4,698	2,640	17.1	9.5	Bozeman CCD
1,308	979	725	17,654	111.1	31,431	14,762	3,012	1,825	15.7	8.1	Bozeman city (part)
31	18	4	149	98.0	226	113	53	24	23.4	18.0	Four Corners CDP (part)
35	14	4	362	103.9	600	302	53	29	18.7	7.2	King Arthur Park CDP
316	135	41	2,363	104.8	3,619	1,741	492	227	25.2	10.2	Gallatin Gateway CCD
116	42	17	1,027	106.0	1,520	723	175	84	28.2	8.3	Four Corners CDP (part)
68	32	9	409	109.3	668	312	109	44	22.0	12.7	Gallatin Gateway CDP
332	224	162	2,381	103.6	3,605	1,783	718	403	25.6	14.8	Manhattan CCD
16	6	1	83	116.9	143	67	23	10	20.6	12.8	Amsterdam CDP
59	65	59	454	98.7	647	342	183	116	28.3	20.3	Churchill CDP
9	5	2	47	110.6	83	40	16	9	16.2	16.2	Logan CDP
93	72	66	743	104.6	1,128	558	231	130	25.8	15.2	Manhattan town
220	166	40	1,529	102.6	2,359	1,141	426	209	23.9	13.8	Three Forks CCD
6	0	0	14	128.6	30	13	6	1	6.3	18.8	Gallatin River Ranch CDP (part)
17	8	1	160	110.0	254	115	26	10	24.4	7.7	Ponderosa Pines CDP
144	122	30	936	99.7	1,406	688	296	148	24.8	15.8	Three Forks city
11	8	3	103	103.9	173	83	22	12	17.6	10.5	Willow Creek CDP
141	38	10	829	112.1	1,420	671	189	90	19.2	10.8	West Yellowstone CCD
6	0	1	35	100.0	60	30	7	2	14.3	10.0	Hebgen Lake Estates CDP
75	28	4	596	113.3	1,005	472	107	55	20.9	8.4	West Yellowstone town
0	0	0	7	114.3	11	6	0	0	26.7	0.0	Yellowstone National Park CCD
141	73	34	589	104.8	927	452	248	129	23.1	20.6	Garfield County
111	56	27	452	102.2	706	343	194	100	22.8	21.2	North Garfield CCD
49	19	18	175	96.0	279	143	86	46	18.7	25.1	Jordan town
30	17	7	137	113.1	221	109	54	29	24.3	18.5	South Garfield CCD

Table 1.  
**Age and Sex: 2010—Con.**

[For information on confidentiality protection, nonsampling error, and definitions, see Selected Appendixes at <www.census.gov/prod/cen2010/cph-1-a.pdf>]

State County County Subdivision Place	Total population	Median age	Age								
			Under 5 years	5 to 17 years	18 to 20 years	21 to 24 years	25 to 34 years	35 to 44 years	45 to 54 years	55 to 59 years	60 to 64 years
Glacier County.....	13,399	31.7	1,230	3,006	627	711	1,599	1,437	2,007	758	610
Blackfeet Reservation CCD.....	9,560	28.4	979	2,277	499	566	1,194	1,008	1,383	489	372
Babb CDP.....	174	31.9	14	35	5	10	25	12	35	9	8
Browning town.....	1,016	29.8	96	240	40	57	131	109	133	56	45
East Glacier Park Village CDP.....	363	37.8	32	69	10	11	49	40	69	23	18
Little Browning CDP.....	206	26.3	28	50	10	11	30	22	27	11	3
North Browning CDP.....	2,408	26.0	260	613	149	159	304	262	292	102	89
South Browning CDP.....	1,785	24.0	217	446	108	147	227	166	251	74	50
Starr School CDP.....	252	27.8	25	62	12	17	34	19	34	9	12
Cut Bank CCD.....	3,802	41.3	248	724	127	144	404	423	616	259	237
Cut Bank city.....	2,869	41.2	200	499	99	121	340	301	463	188	176
Santa Rita CDP.....	113	47.8	4	24	3	1	3	18	20	12	8
Glacier National Park CCD.....	37	46.5	3	5	1	1	1	6	8	10	1
Golden Valley County.....	884	48.8	27	165	30	21	57	94	145	89	67
Lavina CCD.....	378	50.2	11	74	12	8	20	46	45	51	33
Lavina town.....	187	44.5	7	41	8	6	10	23	27	25	10
Ryegate CCD.....	506	48.4	16	91	18	13	37	48	100	38	34
Ryegate town.....	245	53.5	4	24	8	8	13	20	51	24	22
Granite County.....	3,079	52.1	116	408	61	62	246	277	529	338	289
Drummond CCD.....	1,264	49.0	70	185	28	26	104	137	225	119	97
Drummond town.....	309	46.9	23	36	12	10	18	39	64	16	19
Philipsburg CCD.....	1,815	54.5	46	223	33	36	142	140	304	219	192
Maxville CDP.....	130	50.0	5	17	2	4	9	16	23	17	13
Philipsburg town.....	820	54.4	26	95	17	19	76	66	118	91	71
Hill County.....	16,096	35.1	1,250	3,060	826	903	1,993	1,700	2,303	1,132	891
Gildford CCD.....	814	45.8	53	130	25	14	91	82	147	81	46
Gildford CDP.....	179	43.3	15	35	2	2	15	25	28	15	7
Hingham town.....	118	52.0	4	12	1	4	8	7	33	16	9
Kremlin CDP.....	98	45.8	4	19	4	3	8	8	19	11	5
Havre CCD.....	12,004	35.6	910	2,112	654	712	1,540	1,277	1,695	844	691
Beaver Creek CDP.....	271	44.4	4	64	7	8	19	36	60	28	21
Havre city.....	9,310	33.9	741	1,600	570	614	1,255	935	1,223	623	505
Havre North CDP.....	716	42.8	41	104	27	33	85	91	120	56	46
Herron CDP.....	116	44.5	5	28	3	0	5	19	25	1	14
Saddle Butte CDP.....	128	44.0	8	24	4	4	12	16	20	19	12
West Havre CDP.....	316	38.0	20	82	5	7	28	49	32	32	27
Rocky Boy's CCD.....	2,271	25.6	227	636	119	136	277	238	277	107	84
Azure CDP.....	286	21.0	35	92	16	16	39	31	21	13	6
Box Elder CDP.....	87	26.8	9	21	3	9	13	11	14	2	2
Parker School CDP (part).....	340	22.8	30	110	24	19	30	43	30	17	11
Rocky Boy's Agency CDP.....	355	27.4	40	80	13	21	51	39	44	21	14
Rocky Boy West CDP (part).....	253	26.7	23	67	10	20	38	18	43	9	10
St. Pierre CDP.....	350	26.0	31	105	17	20	36	42	50	16	15
Sangrey CDP.....	306	23.6	31	89	18	17	43	32	30	10	12
Rudyard CCD.....	518	49.5	26	87	7	14	39	49	102	51	38
Inverness CDP.....	55	51.8	0	14	1	0	3	5	11	5	2
Rudyard CDP.....	258	48.4	17	43	3	8	20	28	50	24	16
Wild Horse Lake CCD.....	489	39.1	34	95	21	27	46	54	82	49	32
Jefferson County.....	11,406	46.2	579	2,052	311	310	887	1,347	2,151	1,191	973
Boulder CCD.....	7,876	45.2	386	1,509	210	213	624	970	1,533	829	658
Basin CDP.....	212	43.7	10	36	5	5	27	31	34	22	18
Boulder city.....	1,183	43.7	59	164	46	64	146	131	207	114	91
Clancy CDP.....	1,661	48.1	75	285	43	39	133	189	314	176	170
Elkhorn CDP.....	10	51.5	0	0	0	0	0	0	8	0	0
Jefferson City CDP.....	472	46.3	21	86	12	13	32	58	94	46	33
Montana City CDP.....	2,715	45.3	141	565	67	62	159	351	569	303	203
South Hills CDP.....	517	40.0	25	158	10	3	26	89	104	46	27
Whitehall CCD.....	3,530	48.5	193	543	101	97	263	377	618	362	315
Cardwell CDP.....	50	42.0	5	11	1	0	2	10	8	4	2
Rader Creek CDP.....	363	52.3	21	45	10	3	19	44	62	64	33
Whitehall town.....	1,038	45.7	79	160	31	41	92	112	156	95	91
Judith Basin County.....	2,072	48.3	97	330	59	51	173	204	370	198	159
Geyser CCD.....	505	47.0	23	86	23	16	37	47	103	43	27
Geyser CDP.....	87	50.7	0	13	6	2	2	7	24	7	2
Hobson CCD.....	798	49.5	40	125	18	19	59	81	137	77	65
Hobson city.....	215	48.4	17	29	5	5	17	27	29	18	13
Stanford CCD.....	769	48.2	34	119	18	16	77	76	130	78	67
Stanford town.....	401	49.4	16	62	6	7	36	39	68	40	41
Lake County.....	28,746	41.3	2,136	5,145	1,103	1,232	2,968	2,940	4,156	2,224	2,008
Flathead Reservation CCD.....	25,580	39.5	2,002	4,712	1,044	1,162	2,728	2,650	3,624	1,883	1,685
Arlee CDP.....	636	37.1	64	123	17	23	77	88	81	36	44
Bear Dance CDP (part).....	44	63.5	2	4	0	2	3	3	1	5	6
Big Arm CDP.....	177	50.8	9	30	5	7	8	13	29	24	18
Charlo CDP.....	379	35.7	26	79	19	23	36	62	56	21	9
Dayton CDP.....	84	61.0	3	8	0	0	7	5	8	8	20
Elmo CDP.....	180	36.8	17	27	14	12	17	24	26	7	16

Table 1.

**Age and Sex: 2010—Con.**

[For information on confidentiality protection, nonsampling error, and definitions, see Selected Appendixes at &lt;www.census.gov/prod/cen2010/cph-1-a.pdf&gt;]

Age—Con			Age and sex						Percent of total population		State County County Subdivision Place
			All ages		18 years and over		65 years and over				
			Female	Males per 100 females	Total	Female	Total	Female			
65 to 74 years	75 to 84 years	85 years and over							Under 18 years	65 years and over	
796	451	167	6,844	95.8	9,163	4,739	1,414	765	31.6	10.6	Glacier County
514	222	57	4,874	96.1	6,304	3,265	793	422	34.1	8.3	Blackfeet Reservation CCD
13	8	0	95	83.2	125	67	21	11	28.2	12.1	Babb CDP
60	39	10	548	85.4	680	381	109	68	33.1	10.7	Browning town
26	15	1	188	93.1	262	133	42	22	27.8	11.6	East Glacier Park Village CDP
8	5	1	109	89.0	128	70	14	5	37.9	6.8	Little Browning CDP
114	47	17	1,274	89.0	1,535	838	178	104	36.3	7.4	North Browning CDP
72	21	6	913	95.5	1,122	576	99	57	37.1	5.5	South Browning CDP
16	12	0	123	104.9	165	81	28	13	34.5	11.1	Starr School CDP
282	229	109	1,954	94.6	2,830	1,461	620	342	25.6	16.3	Cut Bank CCD
208	177	97	1,486	93.1	2,170	1,134	482	276	24.4	16.8	Cut Bank city
11	9	0	55	105.5	85	40	20	10	24.8	17.7	Santa Rita CDP
0	0	1	16	131.3	29	13	1	1	21.6	2.7	Glacier National Park CCD
107	67	15	421	110.0	692	331	189	86	21.7	21.4	Golden Valley County
44	27	7	180	110.0	293	139	78	34	22.5	20.6	Lavina CCD
21	8	1	91	105.5	139	69	30	12	25.7	16.0	Lavina town
63	40	8	241	110.0	399	192	111	52	21.1	21.9	Ryegate CCD
37	28	6	113	116.8	217	100	71	33	11.4	29.0	Ryegate town
484	197	72	1,512	103.6	2,555	1,239	753	359	17.0	24.5	Granite County
175	73	25	628	101.3	1,009	491	273	136	20.2	21.6	Drummond CCD
51	16	5	159	94.3	250	126	72	41	19.1	23.3	Drummond town
309	124	47	884	105.3	1,546	748	480	223	14.8	26.4	Philipsburg CCD
20	2	2	65	100.0	108	51	24	8	16.9	18.5	Maxville CDP
143	68	30	417	96.6	699	357	241	131	14.8	29.4	Philipsburg town
1,044	742	252	7,974	101.9	11,786	5,853	2,038	1,150	26.8	12.7	Hill County
88	43	14	389	109.3	631	302	145	76	22.5	17.8	Gildford CCD
17	13	5	87	105.7	129	66	35	22	27.9	19.6	Gildford CDP
15	7	2	56	110.7	102	49	24	13	13.6	20.3	Hingham town
12	5	0	52	88.5	75	39	17	8	23.5	17.3	Kremlin CDP
766	586	217	5,955	101.6	8,982	4,466	1,569	895	25.2	13.1	Havre CCD
15	6	3	125	116.8	203	98	24	9	25.1	8.9	Beaver Creek CDP
573	479	192	4,676	99.1	6,969	3,509	1,244	737	25.1	13.4	Havre city
63	41	9	335	113.7	571	269	113	59	20.3	15.8	Havre North CDP
8	4	4	62	87.1	83	43	16	9	28.4	13.8	Herron CDP
8	1	0	61	109.8	96	46	9	4	25.0	7.0	Saddle Butte CDP
22	11	1	159	98.7	214	108	34	19	32.3	10.8	West Havre CDP
115	48	7	1,143	98.7	1,408	715	170	101	38.0	7.5	Rocky Boy's CCD
13	4	0	138	107.2	159	80	17	9	44.4	5.9	Azure CDP
3	0	0	41	112.2	57	27	3	2	34.5	3.4	Box Elder CDP
19	6	1	165	106.1	200	96	26	15	41.2	7.6	Parker School CDP (part)
19	9	4	187	89.8	235	131	32	22	33.8	9.0	Rocky Boy's Agency CDP
10	5	0	121	109.1	163	82	15	9	35.6	5.9	Rocky Boy West CDP (part)
10	7	1	170	105.9	214	98	18	11	38.9	5.1	St. Pierre CDP
15	8	1	168	82.1	186	103	24	14	39.2	7.8	Sangrey CDP
52	44	9	255	103.1	405	199	105	58	21.8	20.3	Rudyard CCD
6	6	2	28	96.4	41	22	14	7	25.5	25.5	Inverness CDP
23	24	2	130	98.5	198	100	49	29	23.3	19.0	Rudyard CDP
23	21	5	232	110.8	360	171	49	20	26.4	10.0	Wild Horse Lake CCD
1,054	436	115	5,592	104.0	8,775	4,310	1,605	779	23.1	14.1	Jefferson County
634	249	61	3,936	100.1	5,981	2,965	944	452	24.1	12.0	Boulder CCD
18	4	2	105	101.9	166	77	24	11	21.7	11.3	Basin CDP
97	55	9	563	110.1	960	449	161	80	18.9	13.6	Boulder city
145	65	27	829	100.4	1,301	645	237	114	21.7	14.3	Clancy CDP
1	1	0	4	150.0	10	4	2	1	0.0	20.0	Elkhorn CDP
54	18	5	228	107.0	365	180	77	40	22.7	16.3	Jefferson City CDP
212	72	11	1,358	99.9	2,009	1,000	295	137	26.0	10.9	Montana City CDP
22	5	2	261	98.1	334	172	29	13	35.4	5.6	South Hills CDP
420	187	54	1,656	113.2	2,794	1,345	661	327	20.8	18.7	Whitehall CCD
6	1	0	27	85.2	34	18	7	5	32.0	14.0	Cardwell CDP
48	9	5	173	109.8	297	140	62	29	18.2	17.1	Rader Creek CDP
97	64	20	499	108.0	799	399	181	98	23.0	17.4	Whitehall town
243	136	52	997	107.8	1,645	794	431	223	20.6	20.8	Judith Basin County
64	24	12	241	109.5	396	187	100	52	21.6	19.8	Geyser CCD
12	7	5	39	123.1	74	32	24	14	14.9	27.6	Geyser CDP
95	64	18	399	100.0	633	312	177	94	20.7	22.2	Hobson CCD
32	16	7	115	87.0	169	88	55	27	21.4	25.6	Hobson city
84	48	22	357	115.4	616	295	154	77	19.9	20.0	Stanford CCD
48	23	15	195	105.6	323	158	86	46	19.5	21.4	Stanford town
2,789	1,514	531	14,523	97.9	21,465	11,012	4,834	2,479	25.3	16.8	Lake County
2,297	1,323	470	12,964	97.3	18,866	9,737	4,090	2,131	26.2	16.0	Flathead Reservation CCD
44	29	10	332	91.6	449	237	83	56	29.4	13.1	Arlee CDP
10	7	1	21	109.5	38	19	18	9	13.6	40.9	Bear Dance CDP (part)
20	9	5	86	105.8	138	69	34	16	22.0	19.2	Big Arm CDP
31	13	4	187	102.7	274	134	48	22	27.7	12.7	Charlo CDP
13	10	2	44	90.9	73	38	25	12	13.1	29.8	Dayton CDP
11	7	2	95	89.5	136	72	20	10	24.4	11.1	Elmo CDP

Table 1.  
**Age and Sex: 2010—Con.**

[For information on confidentiality protection, nonsampling error, and definitions, see Selected Appendixes at <www.census.gov/prod/cen2010/cph-1-a.pdf>]

State County County Subdivision Place	Total population	Median age	Age								
			Under 5 years	5 to 17 years	18 to 20 years	21 to 24 years	25 to 34 years	35 to 44 years	45 to 54 years	55 to 59 years	60 to 64 years
Lake County—Con.											
Flathead Reservation CCD—Con.											
Finley Point CDP.....	480	56.1	13	63	6	6	31	37	77	69	51
Jette CDP.....	253	53.2	13	30	5	9	27	17	41	33	21
Kerr CDP.....	251	43.8	14	54	4	6	27	29	44	22	14
Kicking Horse CDP.....	286	20.0	10	61	111	59	12	8	10	7	3
Kings Point CDP.....	151	54.7	6	18	5	2	7	15	24	19	13
Lindisfarne CDP.....	284	56.0	14	42	7	3	25	13	32	30	25
Niarada CDP (part).....	0	0.0	0	0	0	0	0	0	0	0	0
Pablo CDP.....	2,254	26.9	256	488	148	173	312	239	286	90	93
Polson city.....	4,488	40.0	372	713	154	257	545	462	542	297	262
Ravalli CDP.....	76	50.2	2	10	2	3	8	7	22	5	7
Rocky Point CDP.....	97	55.5	3	16	2	5	4	9	9	8	6
Ronan city.....	1,871	34.7	172	346	77	93	254	178	250	122	79
St. Ignatius town.....	842	35.0	65	189	28	38	101	89	108	57	42
Turtle Lake CDP.....	209	27.3	33	55	5	7	41	16	20	8	9
Woods Bay-Rollins CCD.....	3,166	52.1	134	433	59	70	240	290	532	341	323
Bear Dance CDP (part).....	231	49.4	11	37	1	4	20	32	31	16	19
Lake Mary Ronan CDP.....	65	60.8	1	4	0	0	3	2	10	11	9
Rollins CDP.....	209	57.3	15	23	3	4	17	7	27	21	23
Swan Lake CDP.....	113	53.3	1	14	1	0	7	8	31	7	9
Woods Bay CDP.....	661	48.1	31	97	18	23	67	69	90	70	61
Lewis and Clark County.....	63,395	40.9	3,948	10,428	2,539	3,014	7,560	7,418	10,180	5,246	4,305
Augusta CCD.....	858	49.8	37	109	32	35	79	69	132	81	85
Augusta CDP.....	309	55.9	6	35	6	2	22	23	52	33	33
Helena CCD.....	54,095	40.0	3,388	8,933	2,301	2,759	6,625	6,306	8,520	4,346	3,527
East Helena city.....	1,984	36.3	137	318	64	120	327	242	287	134	93
Helena city.....	28,190	40.3	1,657	3,999	1,477	1,780	3,642	2,949	4,087	2,300	1,905
Helena Valley Northeast CDP (part).....	1,719	43.4	112	299	39	39	189	208	280	155	122
Helena Valley Southeast CDP.....	8,227	34.6	660	1,717	287	358	1,128	1,103	1,347	540	415
Helena Valley West Central CDP.....	7,883	40.8	496	1,537	267	277	798	1,015	1,362	636	539
Helena West Side CDP.....	1,637	42.5	94	255	63	77	170	220	281	147	86
Lincoln CCD.....	5,929	41.9	423	1,013	146	175	698	753	1,011	543	429
Helena Valley Northwest CDP.....	3,482	35.0	318	677	96	124	524	500	541	248	180
Lincoln CDP.....	1,013	52.5	40	125	17	20	71	92	194	107	116
Marysville CDP.....	80	49.5	4	7	5	2	7	7	20	9	4
Wolf Creek CCD.....	2,513	49.9	100	373	60	45	158	290	517	276	264
Craig CDP.....	43	53.8	0	2	0	1	1	4	14	8	3
Helena Valley Northeast CDP (part).....	1,276	44.2	65	258	37	26	88	184	250	97	108
Liberty County.....	2,339	44.6	127	387	80	106	242	241	385	167	142
Chester CCD.....	2,071	43.2	117	354	76	101	214	220	334	142	113
Chester town.....	847	51.0	49	131	19	17	71	75	117	74	58
Joplin CCD.....	268	52.4	10	33	4	5	28	21	51	25	29
Joplin CDP.....	157	52.9	5	17	4	3	17	12	26	13	15
Lincoln County.....	19,687	48.9	950	2,946	517	586	1,772	1,951	3,250	1,933	1,742
Eureka CCD.....	6,221	48.2	326	1,020	142	154	548	650	1,042	595	556
Eureka town.....	1,037	43.3	62	186	33	32	111	113	128	66	66
Fortine CDP.....	325	45.1	19	49	6	9	31	48	43	36	28
Indian Springs CDP.....	31	42.5	1	6	0	0	3	7	5	4	3
Midvale CDP.....	393	40.3	31	71	9	17	47	36	60	19	22
Rexford town.....	105	57.6	3	13	2	1	8	6	14	11	14
Stryker CDP.....	26	51.5	1	1	1	0	1	3	9	4	2
Trego CDP (part).....	511	50.2	20	71	8	9	58	52	90	62	37
West Kootenai CDP.....	365	36.3	31	80	9	14	44	31	33	27	37
Libby CCD.....	9,890	48.2	492	1,437	289	355	921	977	1,624	919	811
Happys Inn CDP.....	164	58.8	4	6	5	3	2	5	32	31	25
Libby city.....	2,628	45.8	143	360	88	133	291	270	400	185	167
Pioneer Junction CDP.....	959	47.1	50	152	17	29	93	104	169	82	55
Trego CDP (part).....	30	58.0	0	1	0	0	3	2	3	7	4
White Haven CDP.....	577	44.8	30	101	23	16	62	58	88	43	49
Troy CCD.....	3,576	52.1	132	489	86	77	303	324	584	419	375
Sylvanite CDP.....	103	55.8	5	10	0	2	14	3	16	16	14
Troy city.....	938	46.8	38	150	29	22	111	94	161	93	82
Yaak CDP.....	248	57.3	3	21	2	7	8	21	47	33	39
McCone County.....	1,734	48.9	97	266	42	48	150	161	285	162	141
Circle CCD.....	1,149	46.6	72	197	28	33	105	114	186	84	72
Circle town.....	615	45.9	35	108	18	21	62	54	88	36	33
North McCone CCD.....	585	53.2	25	69	14	15	45	47	99	78	69
Madison County.....	7,691	49.8	348	1,016	174	242	725	799	1,235	811	729
Harrison CCD.....	1,145	50.0	53	179	32	23	77	122	197	111	115
Harrison CDP.....	137	46.8	9	17	4	3	16	17	18	8	14
Pony CDP.....	118	61.0	1	11	2	0	5	8	11	16	20
Madison Valley CCD.....	3,029	49.5	142	333	57	126	359	323	473	325	279
Big Sky CDP (part).....	386	31.1	11	27	20	62	106	48	50	26	10
Ennis town.....	838	49.8	47	85	18	33	112	74	125	81	51
Sheridan CCD.....	1,718	51.1	86	230	38	37	147	160	267	197	157
Alder CDP.....	103	52.5	6	7	1	8	11	13	8	16	14



Table 1.  
**Age and Sex: 2010—Con.**

[For information on confidentiality protection, nonsampling error, and definitions, see Selected Appendixes at <[www.census.gov/prod/cen2010/cph-1-a.pdf](http://www.census.gov/prod/cen2010/cph-1-a.pdf)>]

Age—Con			Age and sex						Percent of total population		State County County Subdivision Place
65 to 74 years	75 to 84 years	85 years and over	All ages		18 years and over		65 years and over		Under 18 years	65 years and over	
			Female	Males per 100 females	Total	Female	Total	Female			
83	32	12	245	95.9	404	204	127	64	15.8	26.5	Lake County—Con.
26	28	3	135	87.4	210	113	57	29	17.0	22.5	Flathead Reservation CCD—Con.
24	8	5	125	100.8	183	93	37	18	27.1	14.7	Finley Point CDP
2	2	1	126	127.0	215	90	5	2	24.8	1.7	Jette CDP
21	18	3	71	112.7	127	61	42	22	15.9	27.8	Kerr CDP
55	34	4	148	91.9	228	116	93	43	19.7	32.7	Kicking Horse CDP
0	0	0	0	(X)	0	0	0	0	(X)	(X)	Kings Point CDP
104	58	7	1,125	100.4	1,510	761	169	85	33.0	7.5	Lindisfarne CDP
397	322	165	2,385	88.2	3,403	1,859	884	517	24.2	19.7	Niarada CDP (part)
5	4	1	37	105.4	64	32	10	3	15.8	13.2	Pablo CDP
19	12	4	53	83.0	78	41	35	18	19.6	36.1	Polson city
133	108	59	994	88.2	1,353	748	300	178	27.7	16.0	Ravalli CDP
80	28	17	436	93.1	588	324	125	76	30.2	14.8	Rocky Point CDP
11	4	0	113	85.0	121	62	15	6	42.1	7.2	Ronan city
492	191	61	1,559	103.1	2,599	1,275	744	348	17.9	23.5	St. Ignatius town
35	18	7	108	113.9	183	88	60	28	20.8	26.0	Turtle Lake CDP
17	7	1	29	124.1	60	28	25	10	7.7	38.5	Woods Bay-Rollins CCD
41	17	11	102	104.9	171	84	69	34	18.2	33.0	Bear Dance CDP (part)
22	10	3	57	98.2	98	49	35	16	13.3	31.0	Lake Mary Ronan CDP
91	31	13	329	100.9	533	269	135	69	19.4	20.4	Rollins CDP
4,943	2,547	1,267	32,095	97.5	49,019	25,125	8,757	4,770	22.7	13.8	Swan Lake CDP
119	64	16	428	100.5	712	354	199	92	17.0	23.2	Lewis and Clark County
52	38	7	150	106.0	268	138	97	48	13.3	31.4	Augusta CCD
3,999	2,197	1,194	27,513	96.6	41,774	21,563	7,390	4,152	22.8	13.7	Augusta CDP
128	114	20	1,018	94.9	1,529	789	262	141	22.9	13.2	Helena CCD
2,124	1,368	902	14,659	92.3	22,534	11,905	4,394	2,642	20.1	15.6	East Helena city
154	62	60	838	105.1	1,308	651	276	144	23.9	16.1	Helena city
467	164	41	4,088	101.2	5,850	2,960	672	354	28.9	8.2	Helena Valley Northeast CDP (part)
589	285	82	3,916	101.3	5,850	2,917	956	472	25.8	12.1	Helena Valley Southeast CDP
138	70	36	813	101.4	1,288	662	244	135	21.3	14.9	Helena Valley West Central CDP
533	172	33	2,933	102.1	4,493	2,205	738	318	24.2	12.4	Helena West Side CDP
208	56	10	1,745	99.5	2,487	1,239	274	124	28.6	7.9	Lincoln CCD
156	61	14	486	108.4	848	409	231	97	16.3	22.8	Helena Valley Northwest CDP
13	2	0	37	116.2	69	33	15	8	13.8	18.8	Lincoln CDP
292	114	24	1,221	105.8	2,040	1,003	430	208	18.8	17.1	Marysville CDP
4	5	1	21	104.8	41	19	10	5	4.7	23.3	Wolf Creek CCD
118	35	10	647	97.2	953	491	163	80	25.3	12.8	Craig CDP
212	173	77	1,214	92.7	1,825	963	462	254	22.0	19.8	Helena Valley Northeast CDP (part)
182	149	69	1,084	91.1	1,600	854	400	221	22.7	19.3	Liberty County
95	91	50	462	83.3	667	374	236	138	21.3	27.9	Chester CCD
30	24	8	130	106.2	225	109	62	33	16.0	23.1	Chester town
21	19	5	75	109.3	135	66	45	24	14.0	28.7	Joplin CCD
2,552	1,118	370	9,689	103.2	15,791	7,820	4,040	1,993	19.8	20.5	Joplin CDP
759	305	124	3,088	101.5	4,875	2,429	1,188	590	21.6	19.1	Lincoln County
124	65	51	566	83.2	789	441	240	149	23.9	23.1	Eureka CCD
39	12	5	158	105.7	257	121	56	23	20.9	17.2	Eureka town
0	2	0	13	138.5	24	11	2	1	22.6	6.5	Fortine CDP
51	21	9	197	99.5	291	156	81	45	26.0	20.6	Indian Springs CDP
21	11	1	51	105.9	89	42	33	14	15.2	31.4	Midvale CDP
2	2	0	13	100.0	24	11	4	2	7.7	15.4	Rexford town
62	26	16	251	103.6	420	207	104	55	17.8	20.4	Stryker CDP
43	13	3	169	116.0	254	117	59	23	30.4	16.2	Trego CDP (part)
1,296	581	188	4,871	103.0	7,961	3,969	2,065	1,038	19.5	20.9	West Kootenai CDP
38	13	0	74	121.6	154	72	51	25	6.1	31.1	Libby CCD
292	207	92	1,350	94.7	2,125	1,109	591	345	19.1	22.5	Happys Inn CDP
155	38	15	463	107.1	757	374	208	100	21.1	21.7	Libby city
8	1	1	11	172.7	29	11	10	5	3.3	33.3	Pioneer Junction CDP
72	31	4	286	101.7	446	232	107	58	22.7	18.5	Trego CDP (part)
497	232	58	1,730	106.7	2,955	1,422	787	365	17.4	22.0	White Haven CDP
17	2	4	47	119.1	88	40	23	9	14.6	22.3	Troy CCD
92	47	19	476	97.1	750	383	158	86	20.0	16.8	Sylvanite CDP
52	14	1	112	121.4	224	104	67	29	9.7	27.0	Troy city
196	132	54	845	105.2	1,371	668	382	191	20.9	22.0	Yaak CDP
118	95	45	583	97.1	880	446	258	144	23.4	22.5	McCone County
64	58	38	327	88.1	472	256	160	99	23.3	26.0	Circle CCD
78	37	9	262	123.3	491	222	124	47	16.1	21.2	Circle town
958	478	176	3,694	108.2	6,327	3,026	1,612	769	17.7	21.0	North McCone CCD
152	72	12	532	115.2	913	427	236	111	20.3	20.6	Madison County
17	11	3	59	132.2	111	49	31	15	19.0	22.6	Harrison CCD
33	10	1	55	114.5	106	50	44	20	10.2	37.3	Harrison CDP
369	165	78	1,463	107.0	2,554	1,213	612	283	15.7	20.2	Pony CDP
19	4	3	155	149.0	348	130	26	14	9.8	6.7	Madison Valley CCD
95	69	48	424	97.6	706	352	212	104	15.8	25.3	Big Sky CDP (part)
209	127	63	864	98.8	1,402	706	399	216	18.4	23.2	Ennis town
10	5	4	43	139.5	90	37	19	10	12.6	18.4	Sheridan CCD

Table 1.  
**Age and Sex: 2010—Con.**

[For information on confidentiality protection, nonsampling error, and definitions, see Selected Appendixes at <www.census.gov/prod/cen2010/cph-1-a.pdf>]

State County County Subdivision Place	Total population	Median age	Age								
			Under 5 years	5 to 17 years	18 to 20 years	21 to 24 years	25 to 34 years	35 to 44 years	45 to 54 years	55 to 59 years	60 to 64 years
Madison County—Con.											
Sheridan CCD—Con.											
Sheridan town.....	642	53.1	34	89	7	10	53	58	91	66	48
Twin Bridges CCD.....	1,514	48.9	54	245	43	48	114	158	246	144	143
Twin Bridges town.....	375	44.6	15	70	9	10	40	45	45	30	40
Virginia City CCD.....	285	50.4	13	29	4	8	28	36	52	34	35
Virginia City town.....	190	51.3	10	19	2	5	18	26	29	21	25
Meagher County.....	1,891	50.1	88	277	58	42	178	170	307	174	169
Martinsdale-Ringling CCD.....	378	54.8	14	37	5	5	30	32	69	52	46
Martinsdale CDP.....	64	57.7	0	7	1	0	0	5	9	12	7
White Sulphur Springs CCD.....	1,513	48.4	74	240	53	37	148	138	238	122	123
White Sulphur Springs city.....	939	51.2	46	132	31	17	89	81	136	79	81
Mineral County.....	4,223	49.8	199	559	129	129	357	421	713	421	369
Alberton CCD.....	801	46.8	42	91	25	29	97	92	133	78	56
Alberton town.....	420	43.3	27	53	15	17	54	54	69	32	25
Superior CCD.....	2,206	50.7	103	292	70	63	168	217	350	215	208
Riverbend CDP.....	484	49.4	27	61	18	13	48	51	61	42	48
Superior town.....	812	52.1	36	93	34	23	60	69	136	80	71
West End CCD.....	1,216	50.0	54	176	34	37	92	112	230	128	105
De Borgia CDP.....	78	57.6	1	7	2	0	4	5	16	11	7
St. Regis CDP.....	319	44.1	18	53	16	20	31	27	59	26	18
Missoula County.....	109,299	34.3	6,334	15,494	6,777	9,578	17,431	12,627	14,733	7,636	6,232
Flathead Reservation CCD.....	880	41.5	61	157	34	32	81	110	153	74	63
Evapo CDP.....	322	38.9	23	61	11	16	30	43	53	28	24
Frenchtown-Wye CCD.....	7,448	40.8	444	1,426	279	272	741	1,013	1,341	655	534
Frenchtown CDP.....	1,825	40.9	106	364	81	74	172	217	349	166	110
Huson CDP.....	210	38.0	13	45	8	5	28	35	33	13	13
Wye CDP.....	511	33.0	38	114	19	17	80	81	67	36	27
Lolo CCD.....	14,611	41.7	904	2,475	494	548	1,695	1,772	2,326	1,243	1,073
Carlton CDP.....	694	48.7	36	104	20	25	49	72	139	73	70
Lolo CDP.....	3,892	34.5	327	760	138	153	609	585	519	260	222
Missoula city (part).....	717	62.6	21	51	19	33	74	39	70	37	29
Orchard Homes CDP (part).....	5,003	43.5	300	749	184	228	604	519	822	455	390
Missoula CCD.....	82,600	32.0	4,765	10,908	5,895	8,645	14,608	9,287	10,239	5,237	4,213
Bonner-West Riverside CDP.....	1,663	35.0	111	274	62	112	273	189	233	122	100
Clinton CDP.....	1,052	40.8	51	175	38	41	137	141	179	93	77
East Missoula CDP.....	2,157	34.9	148	304	78	129	422	242	361	148	131
Missoula city (part).....	66,071	30.7	3,805	8,072	5,326	7,830	12,426	7,222	7,623	3,902	3,094
Orchard Homes CDP (part).....	194	41.5	8	27	7	8	34	23	30	17	18
Piltzville CDP.....	395	41.2	27	66	12	13	51	48	73	29	21
Turah CDP.....	306	41.8	11	69	12	6	17	53	52	30	27
Seeley Lake-Blackfoot Valley CCD.....	3,760	50.0	160	528	75	81	306	445	674	427	349
Condon CDP.....	343	56.8	12	43	2	6	18	33	36	52	46
Seeley Lake CDP.....	1,659	49.6	67	248	39	39	127	202	275	172	161
Musselshell County.....	4,538	49.1	205	729	119	110	349	490	765	498	419
Klein CCD.....	1,574	52.4	60	210	38	25	95	167	276	198	188
Klein CDP.....	168	53.8	5	28	4	0	11	12	27	20	17
Melstone CCD.....	412	50.1	21	71	12	4	25	35	79	41	34
Melstone town.....	96	50.0	7	13	3	0	7	10	21	8	3
Musselshell CDP.....	60	55.5	0	7	0	1	1	4	17	6	5
Roundup CCD.....	2,552	46.2	124	448	69	81	229	288	410	259	197
Camp Three CDP.....	173	48.4	6	30	2	6	13	23	26	19	14
Roundup city.....	1,788	43.6	99	325	54	63	178	201	271	167	129
Park County.....	15,636	45.4	820	2,266	347	448	1,752	2,087	2,680	1,457	1,190
Gardiner-Cooke City CCD.....	1,493	48.0	44	203	23	32	138	231	342	159	128
Cooke City CDP.....	75	40.8	3	5	0	2	12	20	9	9	2
Corwin Springs CDP.....	109	53.8	1	11	1	0	2	11	31	16	12
Gardiner CDP (part).....	875	47.1	25	110	15	22	95	140	226	88	57
South Glastonbury CDP (part).....	50	51.5	0	9	0	0	1	6	12	6	6
Jardine CDP.....	57	45.1	2	12	0	0	5	9	16	4	6
Silver Gate CDP.....	20	53.0	0	1	0	0	1	5	6	1	2
Livingston CCD.....	12,325	44.4	707	1,781	280	388	1,458	1,640	2,021	1,093	901
Emigrant CDP.....	488	52.4	11	66	8	14	35	48	83	69	50
South Glastonbury CDP (part).....	234	48.1	10	38	2	4	19	29	53	24	18
Livingston city.....	7,044	41.1	458	1,022	166	234	972	1,016	1,037	551	445
Pray CDP.....	681	49.3	31	86	11	31	66	71	139	77	77
Springdale CDP.....	42	34.0	2	9	1	0	11	2	7	4	1
Wineglass CDP.....	256	41.0	17	47	3	4	32	47	62	13	8
Shields Valley CCD.....	1,785	48.8	69	278	44	27	151	209	308	199	160
Clyde Park town.....	288	45.8	17	44	9	5	31	34	47	30	28
Willsall CDP.....	178	55.2	6	16	2	1	11	25	27	26	21
Yellowstone National Park CCD.....	33	44.5	0	4	0	1	5	7	9	6	1
Gardiner CDP (part).....	0	0.0	0	0	0	0	0	0	0	0	0
Petroleum County.....	494	47.3	25	88	14	11	38	46	96	36	37
Winnett North CCD.....	133	49.1	9	22	4	2	13	9	29	9	6
Winnett South CCD.....	361	47.1	16	66	10	9	25	37	67	27	31

Table 1.

**Age and Sex: 2010—Con.**

[For information on confidentiality protection, nonsampling error, and definitions, see Selected Appendixes at &lt;www.census.gov/prod/cen2010/cph-1-a.pdf&gt;]

Age—Con			Age and sex						Percent of total population		State County County Subdivision Place
			All ages		18 years and over		65 years and over		Under 18 years	65 years and over	
			Female	Males per 100 females	Total	Female	Total	Female			
65 to 74 years	75 to 84 years	85 years and over									
77	66	43	351	82.9	519	286	186	114	19.2	29.0	Madison County—Con. Sheridan CCD—Con. Sheridan town
198	99	22	700	116.3	1,215	562	319	139	19.7	21.1	Twin Bridges CCD
36	30	5	170	120.6	290	134	71	36	22.7	18.9	Twin Bridges town
30	15	1	135	111.1	243	118	46	20	14.7	16.1	Virginia City CCD
21	14	0	96	97.9	161	83	35	16	15.3	18.4	Virginia City town
234	137	57	934	102.5	1,526	778	428	214	19.3	22.6	Meagher County
55	27	6	174	117.2	327	154	88	39	13.5	23.3	Martinsdale-Ringling CCD
17	6	0	28	128.6	57	26	23	8	10.9	35.9	Martinsdale CDP
179	110	51	760	99.1	1,199	624	340	175	20.8	22.5	White Sulphur Springs CCD
126	76	45	471	99.4	761	398	247	131	19.0	26.3	White Sulphur Springs city
600	245	81	2,034	107.6	3,465	1,685	926	444	17.9	21.9	Mineral County
101	41	16	373	114.7	668	318	158	77	16.6	19.7	Alberton CCD
47	15	12	197	113.2	340	163	74	37	19.0	17.6	Alberton town
317	156	47	1,084	103.5	1,811	893	520	258	17.9	23.6	Superior CCD
78	32	5	233	107.7	396	190	115	56	18.2	23.8	Riverbend CDP
114	64	32	418	94.3	683	356	210	117	15.9	25.9	Superior town
182	48	18	577	110.7	986	474	248	109	18.9	20.4	West End CCD
20	4	1	42	85.7	70	37	25	13	10.3	32.1	De Borgia CDP
33	10	8	154	107.1	248	120	51	26	22.3	16.0	St. Regis CDP
6,987	3,745	1,725	54,325	101.2	87,471	43,805	12,457	6,738	20.0	11.4	Missoula County
86	22	7	433	103.2	662	329	115	53	24.8	13.1	Flathead Reservation CCD
26	4	3	148	117.6	238	115	33	16	26.1	10.2	Evapo CDP
508	188	47	3,566	108.9	5,578	2,720	743	339	25.1	10.0	Frenchtown-Wye CCD
127	47	12	863	111.5	1,355	660	186	95	25.8	10.2	Frenchtown CDP
11	6	0	104	101.9	152	78	17	10	27.6	8.1	Huson CDP
25	7	0	257	98.8	359	185	32	16	29.7	6.3	Wye CDP
1,205	575	301	7,347	98.9	11,232	5,690	2,081	1,076	23.1	14.2	Lolo CCD
65	27	14	344	101.7	554	284	106	55	20.2	15.3	Carlton CDP
208	92	19	1,935	101.1	2,805	1,406	319	150	27.9	8.2	Lolo CDP
68	121	155	427	67.9	645	387	344	231	10.0	48.0	Missoula city (part)
452	213	87	2,517	98.8	3,954	1,988	752	385	21.0	15.0	Orchard Homes CDP (part)
4,720	2,758	1,325	41,206	100.5	66,927	33,613	8,803	4,943	19.0	10.7	Missoula CCD
106	67	14	824	101.8	1,278	630	187	93	23.2	11.2	Bonner-West Riverside CDP
83	30	7	516	103.9	826	420	120	59	21.5	11.4	Clinton CDP
127	47	20	1,049	105.6	1,705	831	194	99	21.0	9.0	East Missoula CDP
3,434	2,187	1,150	33,029	100.0	54,194	27,272	6,771	3,920	18.0	10.2	Missoula city (part)
14	5	3	101	92.1	159	80	22	11	18.0	11.3	Orchard Homes CDP (part)
29	22	4	187	111.2	302	146	55	27	23.5	13.9	Piltzville CDP
25	2	2	139	120.1	226	110	29	10	26.1	9.5	Turah CDP
468	202	45	1,773	112.1	3,072	1,453	715	327	18.3	19.0	Seeley Lake-Blackfoot Valley CCD
56	34	5	167	105.4	288	140	95	46	16.0	27.7	Condon CDP
224	85	20	771	115.2	1,344	632	329	151	19.0	19.8	Seeley Lake CDP
506	239	109	2,276	99.4	3,604	1,798	854	442	20.6	18.8	Musselshell County
234	64	19	776	102.8	1,304	640	317	146	17.2	20.1	Klein CCD
34	5	5	83	102.4	135	69	44	22	19.6	26.2	Klein CDP
55	27	8	205	101.0	320	160	90	49	22.3	21.8	Melstone CCD
15	7	2	51	88.2	76	38	24	11	20.8	25.0	Melstone town
7	10	2	30	100.0	53	26	19	10	11.7	31.7	Musselshell CDP
217	148	82	1,295	97.1	1,980	998	447	247	22.4	17.5	Roundup CCD
19	11	4	77	124.7	137	66	34	15	20.8	19.7	Camp Three CDP
123	112	66	929	92.5	1,364	700	301	184	23.7	16.8	Roundup city
1,452	786	351	7,843	99.4	12,550	6,309	2,589	1,406	19.7	16.6	Park County
134	48	11	742	101.2	1,246	620	193	92	16.5	12.9	Gardiner-Cooke City CCD
7	4	2	33	127.3	67	28	13	7	10.7	17.3	Cooke City CDP
19	4	1	58	87.9	97	52	24	14	11.0	22.0	Corwin Springs CDP
63	29	5	436	100.7	740	372	97	49	15.4	11.1	Gardiner CDP (part)
7	3	0	23	117.4	41	19	10	4	18.0	20.0	South Glastonbury CDP (part)
2	0	1	31	83.9	43	23	3	2	24.6	5.3	Jardine CDP
4	0	0	9	122.2	19	8	4	0	5.0	20.0	Silver Gate CDP
1,103	646	307	6,182	99.4	9,837	4,958	2,056	1,137	20.2	16.7	Livingston CCD
60	34	10	249	96.0	411	209	104	58	15.8	21.3	Emigrant CDP
28	7	2	117	100.0	186	90	37	18	20.5	15.8	South Glastonbury CDP (part)
536	371	236	3,628	94.2	5,564	2,880	1,143	682	21.0	16.2	Livingston city
58	25	9	330	106.4	564	268	92	45	17.2	13.5	Pray CDP
2	3	0	16	162.5	31	14	5	2	26.2	11.9	Springdale CDP
14	7	2	124	106.5	192	87	23	11	25.0	9.0	Wineglass CDP
215	92	33	902	97.9	1,438	717	340	177	19.4	19.0	Shields Valley CCD
24	10	9	142	102.8	227	113	43	25	21.2	14.9	Clyde Park town
21	17	5	93	91.4	156	82	43	27	12.4	24.2	Willsall CDP
0	0	0	17	94.1	29	14	0	0	12.1	0.0	Yellowstone National Park CCD
0	0	0	0	(X)	0	0	0	0	(X)	(X)	Gardiner CDP (part)
69	24	10	227	117.6	381	172	103	47	22.9	20.9	Petroleum County
19	7	4	64	107.8	102	46	30	14	23.3	22.6	Winnett North CCD
50	17	6	163	121.5	279	126	73	33	22.7	20.2	Winnett South CCD

Table 1.

**Age and Sex: 2010—Con.**

[For information on confidentiality protection, nonsampling error, and definitions, see Selected Appendixes at &lt;www.census.gov/prod/cen2010/cph-1-a.pdf&gt;]

State County County Subdivision Place	Total population	Median age	Age								
			Under 5 years	5 to 17 years	18 to 20 years	21 to 24 years	25 to 34 years	35 to 44 years	45 to 54 years	55 to 59 years	60 to 64 years
Petroleum County—Con.											
Winnett South CCD—Con.											
Winnett town.....	182	50.0	7	27	6	1	14	21	28	15	19
Phillips County.....	4,253	46.8	237	747	123	111	390	392	747	359	284
Fort Belknap Reservation CCD.....	123	49.8	3	24	3	2	10	10	25	15	9
Malta CCD.....	3,539	46.4	204	631	98	99	325	334	599	289	240
Dodson town.....	124	35.5	12	28	2	6	13	14	9	4	6
Malta city.....	1,997	46.8	123	338	52	60	189	182	306	149	134
Saco town.....	197	48.1	8	34	2	2	23	21	33	17	15
South Phillips CCD.....	189	54.8	6	20	2	2	8	17	41	20	11
Zortman CDP.....	69	58.2	2	9	0	1	0	7	12	6	7
Whitewater CCD.....	402	44.5	24	72	20	8	47	31	82	35	24
Whitewater CDP.....	64	31.0	5	17	2	1	10	5	12	5	3
Pondera County.....	6,153	42.8	436	1,100	189	249	614	633	969	431	371
Blackfeet Reservation East CCD.....	97	37.8	8	24	2	4	8	14	15	3	3
Blackfeet Reservation West CCD.....	748	25.6	91	188	37	53	93	87	103	32	24
Heart Butte CDP.....	582	24.6	76	145	28	47	72	62	78	26	20
Conrad CCD.....	3,769	46.5	220	620	88	138	338	385	629	274	252
Brady CDP.....	140	50.8	8	17	1	2	11	17	29	17	8
Conrad city.....	2,570	45.7	159	425	61	101	250	261	380	151	161
Valier-Dupuyer CCD.....	1,539	41.6	117	268	62	54	175	147	222	122	92
Dupuyer CDP.....	86	58.5	3	10	1	2	6	7	9	7	8
Valier town.....	509	47.3	29	82	21	16	47	43	87	40	35
Powder River County.....	1,743	49.3	66	297	44	37	141	163	287	168	144
Broadus CCD.....	929	49.7	31	164	27	21	63	88	157	75	77
Broadus town.....	468	51.3	14	81	10	11	34	41	67	25	34
East Powder River CCD.....	432	49.1	21	69	7	9	51	37	58	55	40
Biddle CDP.....	41	43.8	2	10	0	2	5	2	7	6	2
Otter CCD.....	382	48.8	14	64	10	7	27	38	72	38	27
Powell County.....	7,027	45.1	303	916	196	322	836	928	1,285	601	488
Avon-Elliston CCD.....	1,025	48.3	59	173	27	28	79	89	190	106	97
Avon CDP.....	111	49.8	6	23	3	4	7	5	28	10	9
Elliston CDP.....	219	48.6	14	26	7	9	17	21	45	27	16
Garrison CDP.....	96	51.8	4	12	1	1	9	6	19	16	13
Deer Lodge CCD.....	5,501	43.6	230	677	164	282	728	792	992	447	338
Deer Lodge city.....	3,111	45.7	191	503	92	105	306	323	478	272	195
Helmville CCD.....	501	51.7	14	66	5	12	29	47	103	48	53
Ovando CDP.....	81	53.8	0	8	0	3	1	8	21	7	9
Prairie County.....	1,179	53.6	58	151	17	36	92	96	168	122	132
Terry North CCD.....	144	55.4	6	9	4	8	12	8	23	22	22
Terry South CCD.....	1,035	53.0	52	142	13	28	80	88	145	100	110
Fallon CDP.....	164	48.3	11	28	3	5	12	16	38	14	11
Terry town.....	605	57.0	28	79	4	15	52	42	61	59	69
Ravalli County.....	40,212	46.0	2,147	6,677	1,194	1,252	3,742	4,532	6,236	3,438	3,266
Darby CCD.....	2,018	49.0	86	271	50	74	171	245	308	209	189
Darby town.....	720	40.8	51	122	24	35	81	86	106	57	50
Hamilton CCD.....	19,785	45.7	1,148	3,392	543	642	1,889	2,095	2,866	1,503	1,536
Charles Heights CDP.....	120	49.0	7	18	1	5	7	15	27	12	11
Corvallis CDP.....	976	31.6	94	197	43	61	137	116	115	41	44
Hamilton city.....	4,348	43.0	287	589	124	198	610	450	503	253	260
Pinesdale town.....	917	16.1	154	351	59	47	111	59	59	15	22
Stevensville CCD.....	14,158	45.0	742	2,420	385	386	1,342	1,799	2,385	1,325	1,149
Florence CDP.....	765	43.3	41	151	32	18	74	92	153	58	57
Stevensville town.....	1,809	42.3	119	283	47	84	233	196	232	115	107
Sula CCD.....	1,362	50.3	41	159	141	81	87	85	179	161	150
Conner CDP.....	216	48.0	13	31	6	7	25	16	28	27	28
Sula CDP.....	37	39.5	3	3	0	0	7	10	4	0	3
Victor CCD.....	2,889	48.9	130	435	75	69	253	308	498	240	242
Victor CDP.....	745	38.3	52	129	22	36	105	94	109	49	40
Richland County.....	9,746	41.3	630	1,653	344	394	1,121	1,144	1,661	750	601
Fairview CCD.....	1,476	40.8	91	261	50	54	162	199	219	108	102
Fairview town.....	840	37.8	62	162	30	33	93	126	116	40	51
Lambert CCD.....	529	43.0	34	94	15	18	44	74	90	49	32
Fox Lake CDP.....	158	37.2	12	31	3	9	13	31	19	13	7
Savage-Crane CCD.....	1,044	44.2	53	197	40	39	90	114	203	86	65
Crane CDP.....	102	41.5	4	26	4	1	4	17	21	10	6
Knife River CDP.....	320	43.8	18	54	14	20	20	41	56	15	21
Sidney CCD.....	6,697	40.8	452	1,101	239	283	825	757	1,149	507	402
Sidney city.....	5,191	39.3	357	851	189	238	684	597	849	371	288
Roosevelt County.....	10,425	31.6	1,003	2,308	466	594	1,216	1,060	1,508	675	469
East Roosevelt CCD.....	1,578	45.5	98	272	26	52	167	162	271	121	102
Bainville town.....	208	30.8	23	48	2	8	30	24	31	7	12
Culbertson town.....	714	43.0	43	123	14	25	79	90	115	52	40
Froid town.....	185	50.9	8	35	1	2	16	14	28	18	12

Table 1.  
**Age and Sex: 2010—Con.**

[For information on confidentiality protection, nonsampling error, and definitions, see Selected Appendixes at <www.census.gov/prod/cen2010/cph-1-a.pdf>]

Age—Con			Age and sex						Percent of total population		State County County Subdivision Place
65 to 74 years	75 to 84 years	85 years and over	All ages		18 years and over		65 years and over		Under 18 years	65 years and over	
			Female	Males per 100 females	Total	Female	Total	Female			
30	12	2	84	116.7	148	68	44	20	18.7	24.2	Petroleum County—Con. Winnett South CCD—Con. Winnett town
452	270	141	2,156	97.3	3,269	1,686	863	467	23.1	20.3	Phillips County
14	7	1	62	98.4	96	45	22	13	22.0	17.9	Fort Belknap Reservation CCD
367	222	131	1,793	97.4	2,704	1,412	720	387	23.6	20.3	Malta CCD
17	10	3	56	121.4	84	42	30	13	32.3	24.2	Dodson town
220	152	92	1,064	87.7	1,536	853	464	265	23.1	23.2	Malta city
22	12	8	98	101.0	155	80	42	25	21.3	21.3	Saco town
40	20	2	94	101.1	163	77	62	35	13.8	32.8	South Phillips CCD
18	7	0	34	102.9	58	28	25	13	15.9	36.2	Zortman CDP
31	21	7	207	94.2	306	152	59	32	23.9	14.7	Whitewater CCD
2	1	1	35	82.9	42	23	4	2	34.4	6.3	Whitewater CDP
552	377	232	3,181	93.4	4,617	2,377	1,161	625	25.0	18.9	Pondera County
7	8	1	43	125.6	65	29	16	7	33.0	16.5	Blackfeet Reservation East CCD
27	13	0	399	87.5	469	241	40	17	37.3	5.3	Blackfeet Reservation West CCD
20	8	0	311	87.1	361	187	28	11	38.0	4.8	Heart Butte CDP
345	286	194	1,966	91.7	2,929	1,521	825	454	22.3	21.9	Conrad CCD
17	9	4	61	129.5	115	50	30	13	17.9	21.4	Brady CDP
235	215	171	1,393	84.5	1,986	1,075	621	364	22.7	24.2	Conrad city
173	70	37	773	99.1	1,154	586	280	147	25.0	18.2	Valier-Dupuyer CCD
20	7	6	43	100.0	73	36	33	18	15.1	38.4	Dupuyer CDP
65	29	15	264	92.8	398	209	109	60	21.8	21.4	Valier town
187	145	64	858	103.1	1,380	688	396	211	20.8	22.7	Powder River County
97	84	45	486	91.2	734	384	226	132	21.0	24.3	Broadus CCD
57	56	38	252	85.7	373	205	151	91	20.3	32.3	Broadus town
43	28	14	195	121.5	342	159	85	39	20.8	19.7	East Powder River CCD
0	2	3	19	115.8	29	14	5	3	29.3	12.2	Biddle CDP
47	33	5	177	115.8	304	145	85	40	20.4	22.3	Otter CCD
692	330	130	2,733	157.1	5,808	2,154	1,152	568	17.3	16.4	Powell County
129	40	8	483	112.2	793	365	177	71	22.6	17.3	Avon-Elliston CCD
12	3	1	56	98.2	82	39	16	7	26.1	14.4	Avon CDP
26	11	0	104	110.6	179	85	37	13	18.3	16.9	Elliston CDP
10	4	1	41	134.1	80	32	15	5	16.7	15.6	Garrison CDP
474	268	109	2,010	173.7	4,594	1,590	851	442	16.5	15.5	Deer Lodge CCD
326	219	101	1,566	98.7	2,417	1,249	646	370	22.3	20.8	Deer Lodge city
89	22	13	240	108.8	421	199	124	55	16.0	24.8	Helmville CCD
16	3	5	42	92.9	73	38	24	11	9.9	29.6	Ovando CDP
162	93	52	578	104.0	970	481	307	157	17.7	26.0	Prairie County
16	11	3	67	114.9	129	58	30	14	10.4	20.8	Terry North CCD
146	82	49	511	102.5	841	423	277	143	18.7	26.8	Terry South CCD
19	4	3	74	121.6	125	63	26	12	23.8	15.9	Fallon CDP
90	64	42	313	93.3	498	257	196	106	17.7	32.4	Terry town
4,531	2,271	926	20,248	98.6	31,388	16,024	7,728	3,957	21.9	19.2	Ravalli County
279	104	32	993	103.2	1,661	826	415	201	17.7	20.6	Darby CCD
69	27	12	361	99.4	547	283	108	56	24.0	15.0	Darby town
2,321	1,260	590	10,134	95.2	15,245	7,966	4,171	2,203	22.9	21.1	Hamilton CCD
15	1	1	61	96.7	95	47	17	7	20.8	14.2	Charles Heights CDP
82	33	13	505	93.3	685	372	128	75	29.8	13.1	Corvallis CDP
410	375	289	2,321	87.3	3,472	1,933	1,074	669	20.1	24.7	Hamilton city
26	11	3	481	90.6	412	236	40	22	55.1	4.4	Pinesdale town
1,362	629	234	7,107	99.2	10,996	5,584	2,225	1,119	22.3	15.7	Stevensville CCD
58	27	4	393	94.7	573	298	89	50	25.1	11.6	Florence CDP
162	145	86	960	88.4	1,407	759	393	246	22.2	21.7	Stevensville town
171	92	15	575	136.9	1,162	488	278	122	14.7	20.4	Sula CCD
20	14	1	106	103.8	172	80	35	17	20.4	16.2	Conner CDP
5	1	1	16	131.3	31	12	7	2	16.2	18.9	Sula CDP
398	186	55	1,439	100.8	2,324	1,160	639	312	19.6	22.1	Victor CCD
63	34	12	372	100.3	564	279	109	54	24.3	14.6	Victor CDP
759	503	186	4,729	106.1	7,463	3,655	1,448	785	23.4	14.9	Richland County
136	68	26	707	108.8	1,124	540	230	121	23.8	15.6	Fairview CCD
78	35	14	408	105.9	616	303	127	71	26.7	15.1	Fairview town
41	26	12	238	122.3	401	185	79	41	24.2	14.9	Lambert CCD
9	9	2	75	110.7	115	57	20	11	27.2	12.7	Fox Lake CDP
92	54	11	500	108.8	794	380	157	80	23.9	15.0	Savage-Crane CCD
6	2	1	48	112.5	72	34	9	3	29.4	8.8	Crane CDP
35	21	5	174	83.9	248	129	61	36	22.5	19.1	Knife River CDP
490	355	137	3,284	103.9	5,144	2,550	982	543	23.2	14.7	Sidney CCD
365	283	119	2,562	102.6	3,983	1,993	767	440	23.3	14.8	Sidney city
600	359	167	5,281	97.4	7,114	3,648	1,126	655	31.8	10.8	Roosevelt County
153	96	58	772	104.4	1,208	606	307	169	23.4	19.5	East Roosevelt CCD
11	7	5	99	110.1	137	65	23	13	34.1	11.1	Bainville town
55	42	36	349	104.6	548	279	133	76	23.2	18.6	Culbertson town
25	16	10	101	83.2	142	78	51	32	23.2	27.6	Froid town

Table 1.  
**Age and Sex: 2010—Con.**

[For information on confidentiality protection, nonsampling error, and definitions, see Selected Appendixes at <www.census.gov/prod/cen2010/cph-1-a.pdf>]

State County County Subdivision Place	Total population	Median age	Age								
			Under 5 years	5 to 17 years	18 to 20 years	21 to 24 years	25 to 34 years	35 to 44 years	45 to 54 years	55 to 59 years	60 to 64 years
Roosevelt County—Con.											
Fort Peck Reservation CCD.....	8,847	29.6	905	2,036	440	542	1,049	898	1,237	554	367
Brockton town.....	255	22.4	38	62	17	23	25	22	29	15	8
Poplar city.....	810	31.2	87	162	40	47	115	88	105	59	39
Wolf Point city.....	2,621	33.7	218	546	106	140	341	256	395	173	119
Rosebud County.....	9,233	36.5	743	1,989	336	399	988	1,016	1,426	712	566
Ashland CCD.....	393	47.4	21	69	7	6	44	32	76	40	36
Ashland CDP (part).....	274	46.6	17	47	6	5	30	25	55	29	22
Forsyth CCD.....	2,276	47.1	131	365	58	85	198	226	372	179	173
Forsyth city.....	1,777	46.4	104	290	47	70	151	185	308	142	125
Northern Cheyenne Reservation CCD.....	3,116	24.1	358	847	182	208	382	351	348	128	134
Ashland CDP (part).....	550	23.8	62	153	27	45	56	67	59	22	36
Birney CDP.....	137	21.5	25	35	7	9	15	8	17	9	6
Lame Deer CDP.....	2,052	23.9	237	564	121	140	266	236	224	72	78
North of the Yellowstone CCD.....	546	50.6	33	88	10	14	36	51	81	74	43
Rosebud CCD.....	2,902	38.8	200	620	79	86	328	356	549	291	180
Colstrip city.....	2,214	38.1	152	473	57	71	275	274	440	221	136
Rosebud CDP.....	111	42.3	3	23	7	3	9	16	17	7	6
Sanders County.....	11,413	49.8	582	1,772	291	327	936	1,063	1,764	1,124	1,098
Flathead Reservation CCD.....	1,881	49.1	96	322	40	59	148	182	303	174	168
Camas CDP.....	58	61.0	1	5	1	1	3	6	7	4	11
Dixon CDP.....	203	44.8	14	40	7	4	20	18	38	14	18
Hot Springs town.....	544	54.0	18	68	10	21	31	49	95	56	50
Lonepine CDP.....	162	41.0	11	42	1	2	18	11	22	15	12
Niarada CDP (part).....	9	57.5	1	0	0	0	1	0	2	1	0
Old Agency CDP.....	107	26.8	16	23	5	6	16	14	14	4	3
Plains CCD.....	3,544	49.0	202	536	86	116	303	327	545	326	330
Paradise CDP.....	163	48.7	6	13	5	11	11	21	26	21	15
Plains town.....	1,048	47.2	74	147	18	44	109	110	141	63	91
Weeksville CDP.....	83	50.3	2	10	0	1	10	12	11	4	6
Thompson Falls-West End CCD.....	5,988	50.4	284	914	165	152	485	554	916	624	600
Belknap CDP.....	158	53.6	10	19	5	4	13	10	21	23	11
Heron CDP.....	282	36.0	9	95	15	8	13	26	36	29	11
Noxon CDP.....	218	49.3	10	29	4	6	26	21	31	21	24
Thompson Falls city.....	1,313	46.2	79	200	37	33	149	142	177	106	92
Trout Creek CDP.....	242	53.0	10	27	4	10	23	19	34	32	23
Sheridan County.....	3,384	50.3	153	505	67	101	275	323	586	350	242
Fort Peck Reservation CCD.....	88	53.5	4	13	1	0	10	4	19	12	9
Reserve CDP.....	23	57.5	0	0	0	0	3	2	4	5	4
Medicine Lake CCD.....	592	51.5	30	99	8	15	55	39	100	79	56
Medicine Lake town.....	225	48.1	13	42	3	7	23	17	37	24	17
Plentywood CCD.....	2,378	50.0	109	339	50	80	190	243	409	228	156
Antelope CDP.....	51	53.5	3	6	0	4	5	2	8	5	6
Outlook town.....	47	50.5	2	4	3	1	2	4	9	4	3
Plentywood city.....	1,734	49.7	78	254	36	56	137	188	285	164	112
Westby CCD.....	326	49.4	10	54	8	6	20	37	58	31	21
Westby town.....	168	48.3	6	26	3	4	13	19	31	18	10
Silver Bow County.....	34,200	41.3	1,997	5,187	1,728	1,965	3,858	3,856	5,317	2,634	2,044
Butte CCD.....	32,996	41.1	1,943	4,993	1,683	1,930	3,755	3,729	5,091	2,490	1,934
Butte-Silver Bow (balance) (part).....	32,321	41.0	1,910	4,875	1,658	1,897	3,697	3,650	4,983	2,413	1,891
Walkerville town.....	675	44.2	33	118	25	33	58	79	108	77	43
Butte-Silver Bow Northwest CCD.....	855	45.8	41	142	36	30	73	92	179	93	69
Butte-Silver Bow (balance) (part).....	855	45.8	41	142	36	30	73	92	179	93	69
Butte-Silver Bow South CCD.....	349	52.7	13	52	9	5	30	35	47	51	41
Butte-Silver Bow (balance) (part).....	349	52.7	13	52	9	5	30	35	47	51	41
Stillwater County.....	9,117	45.7	549	1,545	235	230	864	1,049	1,575	877	698
Absarokee CCD.....	2,222	50.4	100	325	53	46	175	229	394	244	187
Absarokee CDP.....	1,150	45.9	64	200	29	21	104	146	190	101	85
Columbus CCD.....	3,797	44.5	223	666	103	109	358	458	640	342	286
Columbus town.....	1,893	40.4	123	369	53	63	216	235	271	136	111
North Stillwater CCD.....	767	45.8	54	135	18	17	80	73	134	75	58
Reed Point CDP.....	193	48.3	8	29	7	4	20	21	38	17	17
Park City CCD.....	2,331	42.2	172	419	61	58	251	289	407	216	167
Park City CDP.....	983	36.7	100	167	34	34	128	122	151	71	60
Sweet Grass County.....	3,651	46.6	199	641	80	96	309	420	568	310	274
North of the Yellowstone CCD.....	811	48.3	44	126	19	22	65	88	150	75	88
South of the Yellowstone CCD.....	2,840	46.2	155	515	61	74	244	332	418	235	186
Big Timber city.....	1,641	45.5	96	283	40	54	170	170	201	115	99
Greycliff CDP.....	112	36.7	2	30	6	0	13	24	15	10	4
Teton County.....	6,073	45.8	323	1,091	174	168	563	647	973	457	416
Choteau CCD.....	3,146	46.2	156	552	95	101	280	338	486	226	220
Bynum CDP.....	31	63.8	0	0	0	0	0	0	8	3	6
Choteau city.....	1,684	49.1	71	257	39	49	159	174	248	129	124
Dutton-Power CCD.....	1,118	47.0	61	192	37	23	91	115	205	87	83
Dutton town.....	316	48.9	12	53	8	9	21	30	64	24	20

Table 1.

**Age and Sex: 2010—Con.**

[For information on confidentiality protection, nonsampling error, and definitions, see Selected Appendixes at &lt;www.census.gov/prod/cen2010/cph-1-a.pdf&gt;]

Age—Con			Age and sex						Percent of total population		State County County Subdivision Place
			All ages		18 years and over		65 years and over				
			Female	Males per 100 females	Total	Female	Total	Female			
65 to 74 years	75 to 84 years	85 years and over							Under 18 years	65 years and over	
447	263	109	4,509	96.2	5,906	3,042	819	486	33.2	9.3	Roosevelt County—Con.
11	3	2	130	96.2	155	81	16	11	39.2	6.3	Fort Peck Reservation CCD
35	23	10	403	101.0	561	290	68	41	30.7	8.4	Brockton town
139	124	64	1,391	88.4	1,857	998	327	207	29.1	12.5	Poplar city
											Wolf Point city
628	322	108	4,562	102.4	6,501	3,241	1,058	539	29.6	11.5	Rosebud County
39	21	2	199	97.5	303	153	62	25	22.9	15.8	Ashland CCD
28	9	1	145	89.0	210	108	38	13	23.4	13.9	Ashland CDP (part)
241	179	69	1,149	98.1	1,780	907	489	257	21.8	21.5	Forsyth CCD
167	132	56	887	100.3	1,383	708	355	181	22.2	20.0	Forsyth city
129	43	6	1,555	100.4	1,911	976	178	98	38.7	5.7	Northern Cheyenne Reservation CCD
20	1	2	285	93.0	335	180	23	13	39.1	4.2	Ashland CDP (part)
5	1	0	63	117.5	77	39	6	3	43.8	4.4	Birney CDP
81	31	2	1,016	102.0	1,251	630	114	65	39.0	5.6	Lame Deer CDP
78	26	12	262	108.4	425	201	116	52	22.2	21.2	North of the Yellowstone CCD
141	53	19	1,397	107.7	2,082	1,004	213	107	28.3	7.3	Rosebud CCD
75	29	11	1,067	107.5	1,589	764	115	59	28.2	5.2	Colstrip city
8	10	2	58	91.4	85	46	20	9	23.4	18.0	Rosebud CDP
1,542	662	252	5,561	105.2	9,059	4,463	2,456	1,192	20.6	21.5	Sanders County
207	120	62	921	104.2	1,463	730	389	197	22.2	20.7	Flathead Reservation CCD
7	12	0	28	107.1	52	24	19	8	10.3	32.8	Camas CDP
16	9	5	108	88.0	149	77	30	15	26.6	14.8	Dixon CDP
70	38	38	287	89.5	458	246	146	88	15.8	26.8	Hot Springs town
22	5	1	78	107.7	109	52	28	12	32.7	17.3	Lonepine CDP
3	1	0	5	80.0	8	4	4	1	11.1	44.4	Niarada CDP (part)
4	1	1	50	114.0	68	33	6	3	36.4	5.6	Old Agency CDP
474	219	80	1,764	100.9	2,806	1,400	773	379	20.8	21.8	Plains CCD
17	14	3	84	94.0	144	74	34	23	11.7	20.9	Paradise CDP
125	82	44	549	90.9	827	429	251	132	21.1	24.0	Plains town
21	5	1	40	107.5	71	33	27	11	14.5	32.5	Weeksville CDP
861	323	110	2,876	108.2	4,790	2,333	1,294	616	20.0	21.6	Thompson Falls-West End CCD
32	10	0	76	107.9	129	65	42	22	18.4	26.6	Belknap CDP
18	14	8	125	125.6	178	82	40	23	36.9	14.2	Heron CDP
32	10	4	106	105.7	179	89	46	20	17.9	21.1	Noxon CDP
165	81	52	674	94.8	1,034	537	298	167	21.2	22.7	Thompson Falls city
41	10	9	107	126.2	205	94	60	27	15.3	24.8	Trout Creek CDP
353	295	134	1,686	100.7	2,726	1,370	782	435	19.4	23.1	Sheridan County
11	5	0	40	120.0	71	31	16	9	19.3	18.2	Fort Peck Reservation CCD
4	1	0	12	91.7	23	12	5	4	0.0	21.7	Reserve CDP
57	48	6	285	107.7	463	225	111	57	21.8	18.8	Medicine Lake CCD
27	15	0	114	97.4	170	83	42	21	24.4	18.7	Medicine Lake town
241	214	119	1,211	96.4	1,930	990	574	329	18.8	24.1	Plentywood CCD
7	4	1	27	88.9	42	21	12	6	17.6	23.5	Antelope CDP
6	9	0	20	135.0	41	18	15	7	12.8	31.9	Outlook town
165	159	100	905	91.6	1,402	743	424	257	19.1	24.5	Plentywood city
44	28	9	150	117.3	262	124	81	40	19.6	24.8	Westby CCD
25	10	3	80	110.0	136	66	38	17	19.0	22.6	Westby town
2,974	1,755	885	16,929	102.0	27,016	13,399	5,614	3,176	21.0	16.4	Silver Bow County
2,870	1,708	870	16,333	102.0	26,060	12,937	5,448	3,100	21.0	16.5	Butte CCD
2,809	1,681	857	15,986	102.2	25,536	12,669	5,347	3,038	21.0	16.5	Butte-Silver Bow (balance) (part)
61	27	13	347	94.5	524	268	101	62	22.4	15.0	Walkerville town
65	28	7	433	97.5	672	332	100	50	21.4	11.7	Butte-Silver Bow Northwest CCD
65	28	7	433	97.5	672	332	100	50	21.4	11.7	Butte-Silver Bow (balance) (part)
39	19	8	163	114.1	284	130	66	26	18.6	18.9	Butte-Silver Bow South CCD
39	19	8	163	114.1	284	130	66	26	18.6	18.9	Butte-Silver Bow (balance) (part)
878	462	155	4,443	105.2	7,023	3,473	1,495	758	23.0	16.4	Stillwater County
260	157	52	1,094	103.1	1,797	908	469	246	19.1	21.1	Absarokee CCD
104	74	32	584	96.9	886	482	210	120	23.0	18.3	Absarokee CDP
365	173	74	1,871	102.9	2,908	1,462	612	329	23.4	16.1	Columbus CCD
166	93	57	975	94.2	1,401	742	316	188	26.0	16.7	Columbus town
71	43	9	345	122.3	578	253	123	54	24.6	16.0	North Stillwater CCD
22	9	1	88	119.3	156	65	32	16	19.2	16.6	Reed Point CDP
182	89	20	1,133	105.7	1,740	850	291	129	25.4	12.5	Park City CCD
71	36	9	488	101.4	716	361	116	55	27.2	11.8	Park City CDP
383	219	152	1,805	102.3	2,811	1,423	754	384	23.0	20.7	Sweet Grass County
89	37	8	374	116.8	641	308	134	54	21.0	16.5	North of the Yellowstone CCD
294	182	144	1,431	98.5	2,170	1,115	620	330	23.6	21.8	South of the Yellowstone CCD
160	130	123	845	94.2	1,262	672	413	240	23.1	25.2	Big Timber city
6	2	0	54	107.4	80	39	8	3	28.6	7.1	Greycliff CDP
670	387	204	3,078	97.3	4,659	2,386	1,261	652	23.3	20.8	Teton County
364	203	125	1,634	92.5	2,438	1,267	692	367	22.5	22.0	Choteau CCD
12	2	0	12	158.3	31	12	14	3	0.0	45.2	Bynum CDP
196	141	97	902	86.7	1,356	727	434	245	19.5	25.8	Choteau city
108	79	37	546	104.8	865	437	224	113	22.6	20.0	Dutton-Power CCD
37	30	8	165	91.5	251	134	75	39	20.6	23.7	Dutton town

Table 1.

**Age and Sex: 2010—Con.**

[For information on confidentiality protection, nonsampling error, and definitions, see Selected Appendixes at &lt;www.census.gov/prod/cen2010/cph-1-a.pdf&gt;]

State County County Subdivision Place	Total population	Median age	Age								
			Under 5 years	5 to 17 years	18 to 20 years	21 to 24 years	25 to 34 years	35 to 44 years	45 to 54 years	55 to 59 years	60 to 64 years
Teton County—Con.											
Dutton-Power CCD—Con.											
Power CDP.....	179	42.6	10	47	4	1	12	22	33	10	5
Fairfield CCD.....	1,809	43.9	106	347	42	44	192	194	282	144	113
Fairfield town.....	708	42.1	47	144	9	18	83	73	111	42	31
Toole County.....	5,324	41.5	282	821	174	248	706	678	918	440	318
Shelby CCD.....	4,075	41.2	207	594	131	195	567	562	690	318	247
Shelby city.....	3,376	40.3	177	460	107	175	507	483	551	255	203
Sunburst CCD.....	1,249	42.9	75	227	43	53	139	116	228	122	71
Kevin town.....	154	42.0	14	27	3	5	18	14	27	11	12
Sunburst town.....	375	39.4	22	72	14	13	46	37	73	32	15
Sweet Grass CDP.....	58	52.0	2	2	1	6	8	4	10	10	3
Treasure County.....	718	51.5	36	98	12	21	57	63	142	64	54
North Treasure CCD.....	231	49.4	13	33	4	8	20	24	55	15	11
South Treasure CCD.....	487	52.5	23	65	8	13	37	39	87	49	43
Hysham town.....	312	52.8	14	45	5	9	20	25	49	31	26
Valley County.....	7,369	46.4	415	1,292	190	209	685	744	1,176	619	514
Fort Peck Reservation CCD.....	1,003	33.8	83	257	42	45	93	119	139	54	57
Frazer CDP.....	362	23.8	36	109	15	28	32	47	46	12	6
Glasgow CCD.....	4,853	46.8	256	837	115	130	485	488	751	399	321
Glasgow city.....	3,250	45.6	177	561	74	97	373	319	466	254	191
Nashua town.....	290	50.8	14	43	6	7	22	33	46	36	21
St. Marie CDP.....	264	57.0	9	39	6	3	16	16	31	25	21
Hinsdale CCD.....	583	46.8	38	111	14	9	43	63	96	54	41
Hinsdale CDP.....	217	53.8	7	37	2	1	15	18	31	27	23
Opheim CCD.....	276	55.7	7	27	3	9	19	23	45	43	21
Opheim town.....	85	58.4	1	9	1	2	8	5	9	14	13
South Valley CCD.....	654	52.8	31	60	16	16	45	51	145	69	74
Fort Peck town.....	233	48.9	20	22	5	5	23	22	49	21	23
Wheatland County.....	2,168	44.9	155	358	66	82	196	230	290	180	163
Harlowton CCD.....	1,586	45.4	119	244	43	66	153	164	204	142	104
Harlowton city.....	997	49.8	62	130	26	34	88	105	129	96	67
Judith Gap-Shawmut CCD.....	582	44.1	36	114	23	16	43	66	86	38	59
Judith Gap city.....	126	58.0	7	6	5	7	11	8	13	14	22
Shawmut CDP.....	42	59.5	0	6	1	0	0	6	5	3	7
Wibaux County.....	1,017	49.0	53	164	17	29	96	88	163	88	76
Pine Hill-St. Phillips CCD.....	196	45.5	10	41	6	7	12	21	27	16	14
Wibaux CCD.....	821	49.8	43	123	11	22	84	67	136	72	62
Wibaux town.....	589	50.4	32	83	10	15	63	51	83	56	48
Yellowstone County.....	147,972	38.3	10,122	24,918	5,440	7,809	20,067	17,789	22,223	10,435	8,301
Billings CCD.....	107,934	37.6	7,487	16,865	4,235	6,423	15,719	12,442	15,383	7,244	5,937
Billings city (part).....	100,078	37.6	6,943	15,416	3,946	6,079	14,732	11,437	14,142	6,644	5,463
Lockwood CDP (part).....	4,461	37.3	318	847	173	200	563	597	741	304	252
Huntley Project CCD.....	3,876	42.6	221	750	122	94	392	465	672	309	246
Ballantine CDP.....	320	40.7	20	67	11	9	31	33	57	24	24
Custer CDP.....	159	49.6	6	27	5	1	10	13	36	13	11
Huntley CDP.....	446	45.4	23	69	22	10	49	48	81	39	25
Worden CDP.....	577	40.5	36	115	18	18	70	67	94	43	27
Laurel CCD.....	15,847	40.1	1,000	3,135	485	618	1,803	1,917	2,551	1,266	914
Billings city (part).....	223	53.9	10	18	3	11	32	15	25	13	9
Laurel city.....	6,718	37.0	482	1,219	185	342	981	769	884	444	343
Northeast Yellowstone CCD.....	564	46.2	33	94	13	11	54	66	114	45	42
Northwest Yellowstone CCD.....	7,558	37.1	603	1,599	206	219	919	1,150	1,277	584	397
Billings city (part).....	2,812	33.0	278	628	71	77	468	411	434	185	126
Broadview town.....	192	39.5	16	44	3	8	14	28	27	12	9
Shepherd CCD.....	4,540	39.7	273	953	134	163	450	645	833	343	282
Billings city (part).....	3	48.5	0	1	0	0	0	0	2	0	0
Shepherd CDP.....	516	36.9	39	109	7	29	57	74	91	33	30
South Yellowstone CCD.....	7,653	40.2	505	1,522	245	281	730	1,104	1,393	644	483
Billings city (part).....	1,054	43.3	62	191	33	32	86	162	196	104	79
Lockwood CDP (part).....	2,336	33.1	199	570	80	84	296	372	362	130	90



Table 1.

**Age and Sex: 2010—Con.**

[For information on confidentiality protection, nonsampling error, and definitions, see Selected Appendixes at &lt;www.census.gov/prod/cen2010/cph-1-a.pdf&gt;]

Age—Con			Age and sex						Percent of total population		State County County Subdivision Place
65 to 74 years	75 to 84 years	85 years and over	All ages		18 years and over		65 years and over		Under 18 years	65 years and over	
			Female	Males per 100 females	Total	Female	Total	Female			
16	11	8	81	121.0	122	62	35	20	31.8	19.6	Teton County—Con. Dutton-Power CCD—Con.
198	105	42	898	101.4	1,356	682	345	172	25.0	19.1	Power CDP
73	48	29	376	88.3	517	279	150	79	27.0	21.2	Fairfield CCD Fairfield town
373	226	140	2,358	125.8	4,221	1,821	739	403	20.7	13.9	Toole County
276	172	116	1,741	134.1	3,274	1,351	564	308	19.7	13.8	Shelby CCD
227	131	100	1,409	139.6	2,739	1,099	458	259	18.9	13.6	Shelby city
97	54	24	617	102.4	947	470	175	95	24.2	14.0	Sunburst CCD
13	7	3	72	113.9	113	54	23	12	26.6	14.9	Kevin town
33	13	5	189	98.4	281	141	51	30	25.1	13.6	Sunburst town
5	2	5	28	107.1	54	26	12	9	6.9	20.7	Sweet Grass CDP
99	43	29	349	105.7	584	280	171	89	18.7	23.8	Treasure County
28	10	10	112	106.3	185	89	48	24	19.9	20.8	North Treasure CCD
71	33	19	237	105.5	399	191	123	65	18.1	25.3	South Treasure CCD
55	19	14	155	101.3	253	126	88	48	18.9	28.2	Hysham town
771	501	253	3,705	98.9	5,662	2,849	1,525	813	23.2	20.7	Valley County
71	29	14	495	102.6	663	316	114	56	33.9	11.4	Fort Peck Reservation CCD
22	7	2	192	88.5	217	110	31	18	40.1	8.6	Frazer CDP
509	352	210	2,469	96.6	3,760	1,940	1,071	603	22.5	22.1	Glasgow CCD
303	258	177	1,695	91.7	2,512	1,332	738	434	22.7	22.7	Glasgow city
40	20	2	136	113.2	233	108	62	31	19.7	21.4	Nashua town
66	21	11	137	92.7	216	113	98	49	18.2	37.1	St. Marie CDP
59	43	12	289	101.7	434	209	114	51	25.6	19.6	Hinsdale CCD
32	18	6	106	104.7	173	85	56	26	20.3	25.8	Hinsdale CDP
39	31	9	133	107.5	242	111	79	34	12.3	28.6	Opheim CCD
11	12	0	46	84.8	75	38	23	11	11.8	27.1	Opheim town
93	46	8	319	105.0	563	273	147	69	13.9	22.5	South Valley CCD
29	11	3	110	111.8	191	89	43	20	18.0	18.5	Fort Peck town
236	138	74	1,099	97.3	1,655	838	448	239	23.7	20.7	Wheatland County
175	110	62	811	95.6	1,223	623	347	193	22.9	21.9	Harlowton CCD
126	85	49	513	94.3	805	416	260	146	19.3	26.1	Harlowton city
61	28	12	288	102.1	432	215	101	46	25.8	17.4	Judith Gap-Shawmut CCD
24	6	3	60	110.0	113	52	33	14	10.3	26.2	Judith Gap city
7	6	1	21	100.0	36	18	14	6	14.3	33.3	Shawmut CDP
104	100	39	504	101.8	800	395	243	133	21.3	23.9	Wibaux County
24	16	2	84	133.3	145	62	42	20	26.0	21.4	Pine Hill-St. Phillips CCD
80	84	37	420	95.5	655	333	201	113	20.2	24.5	Wibaux CCD
55	59	34	310	90.0	474	249	148	92	19.5	25.1	Wibaux town
10,742	6,884	3,242	75,587	95.8	112,932	58,406	20,868	11,882	23.7	14.1	Yellowstone County
7,922	5,498	2,779	55,718	93.7	83,582	43,703	16,199	9,528	22.6	15.0	Billings CCD
7,325	5,255	2,696	51,860	93.0	77,719	40,831	15,276	9,065	22.3	15.3	Billings city (part)
318	107	41	2,181	104.5	3,296	1,613	466	238	26.1	10.4	Lockwood CDP (part)
362	186	57	1,955	98.3	2,905	1,458	605	306	25.1	15.6	Huntley Project CCD
25	13	6	157	103.8	233	117	44	27	27.2	13.8	Ballantine CDP
26	9	2	75	112.0	126	55	37	16	20.8	23.3	Custer CDP
46	26	8	225	98.2	354	173	80	42	20.6	17.9	Huntley CDP
41	30	18	293	96.9	426	220	89	46	26.2	15.4	Worden CDP
1,197	681	280	7,963	99.0	11,712	5,969	2,158	1,159	26.1	13.6	Laurel CCD
14	32	41	115	93.9	195	99	87	48	12.6	39.0	Billings city (part)
508	389	172	3,494	92.3	5,017	2,627	1,069	625	25.3	15.9	Laurel city
57	29	6	272	107.4	437	211	92	39	22.5	16.3	Northeast Yellowstone CCD
394	156	54	3,696	104.5	5,356	2,632	604	274	29.1	8.0	Northwest Yellowstone CCD
90	35	9	1,404	100.3	1,906	964	134	66	32.2	4.8	Billings city (part)
11	16	4	91	111.0	132	65	31	14	31.3	16.1	Broadview town
310	126	28	2,214	105.1	3,314	1,631	464	211	27.0	10.2	Shepherd CCD
0	0	0	1	200.0	2	1	0	0	33.3	0.0	Billings city (part)
32	13	2	240	115.0	368	176	47	17	28.7	9.1	Shepherd CDP
500	208	38	3,769	103.1	5,626	2,802	746	365	26.5	9.7	South Yellowstone CCD
79	27	3	524	101.1	801	404	109	54	24.0	10.3	Billings city (part)
100	48	5	1,149	103.3	1,567	796	153	74	32.9	6.5	Lockwood CDP (part)

Table 2.  
**Age and Sex: 2010**

[For information on confidentiality protection, nonsampling error, and definitions, see Selected Appendixes at <www.census.gov/prod/cen2010/cph-1-a.pdf>]

State County Place	Total population	Median age	Age								
			Under 5 years	5 to 17 years	18 to 20 years	21 to 24 years	25 to 34 years	35 to 44 years	45 to 54 years	55 to 59 years	60 to 64 years
<b>Montana.....</b>	<b>989,415</b>	<b>39.8</b>	<b>62,423</b>	<b>161,140</b>	<b>41,262</b>	<b>53,349</b>	<b>122,864</b>	<b>112,945</b>	<b>149,832</b>	<b>75,915</b>	<b>62,943</b>
<b>COUNTY</b>											
Beaverhead County.....	9,246	42.0	493	1,367	586	570	961	911	1,366	777	650
Big Horn County.....	12,865	30.5	1,355	2,913	618	715	1,472	1,392	1,673	798	639
Blaine County.....	6,491	35.1	575	1,374	280	303	705	653	938	416	370
Broadwater County.....	5,612	45.4	327	935	167	169	500	673	961	439	444
Carbon County.....	10,078	48.1	410	1,576	236	255	917	1,106	1,874	914	895
Carter County.....	1,160	50.2	40	163	32	47	95	99	205	125	85
Cascade County.....	81,327	38.9	5,534	13,096	3,348	4,906	10,418	9,039	11,994	5,575	4,727
Chouteau County.....	5,813	41.5	415	1,136	199	230	557	582	846	471	369
Custer County.....	11,699	42.1	728	1,929	483	504	1,295	1,275	1,800	865	776
Daniels County.....	1,751	50.4	98	270	29	43	150	151	284	151	140
Dawson County.....	8,966	43.5	547	1,322	400	416	1,026	925	1,404	759	561
Deer Lodge County.....	9,298	46.0	418	1,340	402	380	903	1,105	1,444	841	683
Fallon County.....	2,890	42.9	218	461	63	113	365	289	474	234	169
Fergus County.....	11,586	47.8	629	1,711	284	378	1,149	1,212	1,805	988	940
Flathead County.....	90,928	41.2	5,750	15,504	3,038	3,685	10,839	10,903	14,430	7,567	6,109
Gallatin County.....	89,513	32.5	5,741	12,992	5,878	8,320	15,159	11,184	11,897	5,571	4,301
Garfield County.....	1,206	46.4	80	199	23	32	124	122	165	119	94
Glacier County.....	13,399	31.7	1,230	3,006	627	711	1,599	1,437	2,007	758	610
Golden Valley County.....	884	48.8	27	165	30	21	57	94	145	89	67
Granite County.....	3,079	52.1	116	408	61	62	246	277	529	338	289
Hill County.....	16,096	35.1	1,250	3,060	826	903	1,993	1,700	2,303	1,132	891
Jefferson County.....	11,406	46.2	579	2,052	311	310	887	1,347	2,151	1,191	973
Judith Basin County.....	2,072	48.3	97	330	59	51	173	204	370	198	159
Lake County.....	28,746	41.3	2,136	5,145	1,103	1,232	2,968	2,940	4,156	2,224	2,008
Lewis and Clark County.....	63,395	40.9	3,948	10,428	2,539	3,014	7,560	7,418	10,180	5,246	4,305
Liberty County.....	2,339	44.6	127	387	80	106	242	241	385	167	142
Lincoln County.....	19,687	48.9	950	2,946	517	586	1,772	1,951	3,250	1,933	1,742
McCone County.....	1,734	48.9	97	266	42	48	150	161	285	162	141
Madison County.....	7,691	49.8	348	1,016	174	242	725	799	1,235	811	729
Meagher County.....	1,891	50.1	88	277	58	42	178	170	307	174	169
Mineral County.....	4,223	49.8	199	559	129	129	357	421	713	421	369
Missoula County.....	109,299	34.3	6,334	15,494	6,777	9,578	17,431	12,627	14,733	7,636	6,232
Musselshell County.....	4,538	49.1	205	729	119	110	349	490	765	498	419
Park County.....	15,636	45.4	820	2,266	347	448	1,752	2,087	2,680	1,457	1,190
Petroleum County.....	494	47.3	25	88	14	11	38	46	96	36	37
Phillips County.....	4,253	46.8	237	747	123	111	390	392	747	359	284
Pondera County.....	6,153	42.8	436	1,100	189	249	614	633	969	431	371
Powder River County.....	1,743	49.3	66	297	44	37	141	163	287	168	144
Powell County.....	7,027	45.1	303	916	196	322	836	928	1,285	601	488
Prairie County.....	1,179	53.6	58	151	17	36	92	96	168	122	132
Ravalli County.....	40,212	46.0	2,147	6,677	1,194	1,252	3,742	4,532	6,236	3,438	3,266
Richland County.....	9,746	41.3	630	1,653	344	394	1,121	1,144	1,661	750	601
Roosevelt County.....	10,425	31.6	1,003	2,308	466	594	1,216	1,060	1,508	675	469
Rosebud County.....	9,233	36.5	743	1,989	336	399	988	1,016	1,426	712	566
Sanders County.....	11,413	49.8	582	1,772	291	327	936	1,063	1,764	1,124	1,098
Sheridan County.....	3,384	50.3	153	505	67	101	275	323	586	350	242
Silver Bow County.....	34,200	41.3	1,997	5,187	1,728	1,965	3,858	3,856	5,317	2,634	2,044
Stillwater County.....	9,117	45.7	549	1,545	235	230	864	1,049	1,575	877	698
Sweet Grass County.....	3,651	46.6	199	641	80	96	309	420	568	310	274
Teton County.....	6,073	45.8	323	1,091	174	168	563	647	973	457	416
Toole County.....	5,324	41.5	282	821	174	248	706	678	918	440	318
Treasure County.....	718	51.5	36	98	12	21	57	63	142	64	54
Valley County.....	7,369	46.4	415	1,292	190	209	685	744	1,176	619	514
Wheatland County.....	2,168	44.9	155	358	66	82	196	230	290	180	163
Wibaux County.....	1,017	49.0	53	164	17	29	96	88	163	88	76
Yellowstone County.....	147,972	38.3	10,122	24,918	5,440	7,809	20,067	17,789	22,223	10,435	8,301
<b>PLACE</b>											
Absarokee CDP, Stillwater County.....	1,150	45.9	64	200	29	21	104	146	190	101	85
Alberton town, Mineral County.....	420	43.3	27	53	15	17	54	54	69	32	25
Alder CDP, Madison County.....	103	52.5	6	7	1	8	11	13	8	16	14
Alzada CDP, Carter County.....	29	53.5	0	5	1	0	2	2	7	3	5
Amsterdam CDP, Gallatin County.....	180	43.3	10	27	9	8	18	22	30	20	13
Anaconda-Deer Lodge County, Deer Lodge County.....	9,298	46.0	418	1,340	402	380	903	1,105	1,444	841	683
Antelope CDP, Sheridan County.....	51	53.5	3	6	0	4	5	2	8	5	6
Arlee CDP, Lake County.....	636	37.1	64	123	17	23	77	88	81	36	44
Ashland CDP, Rosebud County.....	824	29.9	79	200	33	50	86	92	114	51	58
Augusta CDP, Lewis and Clark County.....	309	55.9	6	35	6	2	22	23	52	33	33
Avon CDP, Powell County.....	111	49.8	6	23	3	4	7	5	28	10	9
Azure CDP, Hill County.....	286	21.0	35	92	16	16	39	31	21	13	6
Babb CDP, Glacier County.....	174	31.9	14	35	5	10	25	12	35	9	8

Table 2.

**Age and Sex: 2010—Con.**

[For information on confidentiality protection, nonsampling error, and definitions, see Selected Appendixes at &lt;www.census.gov/prod/cen2010/cph-1-a.pdf&gt;]

Age—Con			Age and sex						Percent of total population		State County Place
65 to 74 years	75 to 84 years	85 years and over	All ages		18 years and over		65 years and over		Under 18 years	65 years and over	
			Female	Males per 100 females	Total	Female	Total	Female			
80,742	45,979	20,021	492,748	100.8	765,852	384,094	146,742	78,697	22.6	14.8	Montana
COUNTY											
914	487	164	4,515	104.8	7,386	3,647	1,565	782	20.1	16.9	Beaverhead County
783	380	127	6,471	98.8	8,597	4,400	1,290	693	33.2	10.0	Big Horn County
449	304	124	3,243	100.2	4,542	2,313	877	481	30.0	13.5	Blaine County
592	306	99	2,741	104.7	4,350	2,136	997	491	22.5	17.8	Broadwater County
1,068	597	230	4,973	102.7	8,092	4,026	1,895	957	19.7	18.8	Carbon County
132	97	40	574	102.1	957	483	269	142	17.5	23.2	Carter County
6,688	4,246	1,756	40,759	99.5	62,697	31,777	12,690	6,978	22.9	15.6	Cascade County
513	347	148	2,952	96.9	4,262	2,162	1,008	546	26.7	17.3	Chouteau County
971	744	329	5,889	98.7	9,042	4,615	2,044	1,128	22.7	17.5	Custer County
190	153	92	870	101.3	1,383	697	435	245	21.0	24.8	Daniels County
782	579	245	4,434	102.2	7,097	3,511	1,606	870	20.8	17.9	Dawson County
954	579	249	4,377	112.4	7,540	3,534	1,782	949	18.9	19.2	Deer Lodge County
235	193	76	1,424	102.9	2,211	1,085	504	280	23.5	17.4	Fallon County
1,272	820	398	5,765	101.0	9,246	4,640	2,490	1,327	20.2	21.5	Fergus County
7,476	4,027	1,600	45,652	99.2	69,674	35,327	13,103	6,922	23.4	14.4	Flathead County
4,668	2,538	1,264	43,051	107.9	70,780	33,805	8,470	4,548	20.9	9.5	Gallatin County
141	73	34	589	104.8	927	452	248	129	23.1	20.6	Garfield County
796	451	167	6,844	95.8	9,163	4,739	1,414	765	31.6	10.6	Glacier County
107	67	15	421	110.0	692	331	189	86	21.7	21.4	Golden Valley County
484	197	72	1,512	103.6	2,555	1,239	753	359	17.0	24.5	Granite County
1,044	742	252	7,974	101.9	11,786	5,853	2,038	1,150	26.8	12.7	Hill County
1,054	436	115	5,592	104.0	8,775	4,310	1,605	779	23.1	14.1	Jefferson County
243	136	52	997	107.8	1,645	794	431	223	20.6	20.8	Judith Basin County
2,789	1,514	531	14,523	97.9	21,465	11,012	4,834	2,479	25.3	16.8	Lake County
4,943	2,547	1,267	32,095	97.5	49,019	25,125	8,757	4,770	22.7	13.8	Lewis and Clark County
212	173	77	1,214	92.7	1,825	963	462	254	22.0	19.8	Liberty County
2,552	1,118	370	9,689	103.2	15,791	7,820	4,040	1,993	19.8	20.5	Lincoln County
196	132	54	845	105.2	1,371	668	382	191	20.9	22.0	McCone County
958	478	176	3,694	108.2	6,327	3,026	1,612	769	17.7	21.0	Madison County
234	137	57	934	102.5	1,526	778	428	214	19.3	22.6	Meagher County
600	245	81	2,034	107.6	3,465	1,685	926	444	17.9	21.9	Mineral County
6,987	3,745	1,725	54,325	101.2	87,471	43,805	12,457	6,738	20.0	11.4	Missoula County
506	239	109	2,276	99.4	3,604	1,798	854	442	20.6	18.8	Musselshell County
1,452	786	351	7,843	99.4	12,550	6,309	2,589	1,406	19.7	16.6	Park County
69	24	10	227	117.6	381	172	103	47	22.9	20.9	Petroleum County
452	270	141	2,156	97.3	3,269	1,686	863	467	23.1	20.3	Phillips County
552	377	232	3,181	93.4	4,617	2,377	1,161	625	25.0	18.9	Pondera County
187	145	64	858	103.1	1,380	688	396	211	20.8	22.7	Powder River County
692	330	130	2,733	157.1	5,808	2,154	1,152	568	17.3	16.4	Powell County
162	93	52	578	104.0	970	481	307	157	17.7	26.0	Prairie County
4,531	2,271	926	20,248	98.6	31,388	16,024	7,728	3,957	21.9	19.2	Ravalli County
759	503	186	4,729	106.1	7,463	3,655	1,448	785	23.4	14.9	Richland County
600	359	167	5,281	97.4	7,114	3,648	1,126	655	31.8	10.8	Roosevelt County
628	322	108	4,562	102.4	6,501	3,241	1,058	539	29.6	11.5	Rosebud County
1,542	662	252	5,561	105.2	9,059	4,463	2,456	1,192	20.6	21.5	Sanders County
353	295	134	1,686	100.7	2,726	1,370	782	435	19.4	23.1	Sheridan County
2,974	1,755	885	16,929	102.0	27,016	13,399	5,614	3,176	21.0	16.4	Silver Bow County
878	462	155	4,443	105.2	7,023	3,473	1,495	758	23.0	16.4	Stillwater County
383	219	152	1,805	102.3	2,811	1,423	754	384	23.0	20.7	Sweet Grass County
670	387	204	3,078	97.3	4,659	2,386	1,261	652	23.3	20.8	Teton County
373	226	140	2,358	125.8	4,221	1,821	739	403	20.7	13.9	Toole County
99	43	29	349	105.7	584	280	171	89	18.7	23.8	Treasure County
771	501	253	3,705	98.9	5,662	2,849	1,525	813	23.2	20.7	Valley County
236	138	74	1,099	97.3	1,655	838	448	239	23.7	20.7	Wheatland County
104	100	39	504	101.8	800	395	243	133	21.3	23.9	Wibaux County
10,742	6,884	3,242	75,587	95.8	112,932	58,406	20,868	11,882	23.7	14.1	Yellowstone County
PLACE											
104	74	32	584	96.9	886	482	210	120	23.0	18.3	Absarokee CDP, Stillwater County
47	15	12	197	113.2	340	163	74	37	19.0	17.6	Alberton town, Mineral County
10	5	4	43	139.5	90	37	19	10	12.6	18.4	Alder CDP, Madison County
4	0	0	14	107.1	24	11	4	2	17.2	13.8	Alzada CDP, Carter County
16	6	1	83	116.9	143	67	23	10	20.6	12.8	Amsterdam CDP, Gallatin County
954	579	249	4,377	112.4	7,540	3,534	1,782	949	18.9	19.2	Anaconda-Deer Lodge County, Deer Lodge County
7	4	1	27	88.9	42	21	12	6	17.6	23.5	Antelope CDP, Sheridan County
44	29	10	332	91.6	449	237	83	56	29.4	13.1	Arlee CDP, Lake County
48	10	3	430	91.6	545	288	61	26	33.9	7.4	Ashland CDP, Rosebud County
52	38	7	150	106.0	268	138	97	48	13.3	31.4	Augusta CDP, Lewis and Clark County
12	3	1	56	98.2	82	39	16	7	26.1	14.4	Avon CDP, Powell County
13	4	0	138	107.2	159	80	17	9	44.4	5.9	Azure CDP, Hill County
13	8	0	95	83.2	125	67	21	11	28.2	12.1	Babb CDP, Glacier County

Table 2.

**Age and Sex: 2010—Con.**

[For information on confidentiality protection, nonsampling error, and definitions, see Selected Appendixes at &lt;www.census.gov/prod/cen2010/cph-1-a.pdf&gt;]

State County Place	Total population	Median age	Age								
			Under 5 years	5 to 17 years	18 to 20 years	21 to 24 years	25 to 34 years	35 to 44 years	45 to 54 years	55 to 59 years	60 to 64 years
PLACE—Con.											
Bainville town, Roosevelt County.....	208	30.8	23	48	2	8	30	24	31	7	12
Baker city, Fallon County.....	1,741	39.3	132	275	48	84	255	169	274	125	84
Ballantine CDP, Yellowstone County.....	320	40.7	20	67	11	9	31	33	57	24	24
Basin CDP, Jefferson County.....	212	43.7	10	36	5	5	27	31	34	22	13
Batavia CDP, Flathead County.....	385	35.3	27	82	16	26	39	50	57	19	19
Bearcreek town, Carbon County.....	79	53.5	0	11	1	0	4	10	15	8	8
Bear Dance CDP, Lake County.....	275	50.6	13	41	1	6	23	35	32	21	25
Beaver Creek CDP, Hill County.....	271	44.4	4	64	7	8	19	36	60	28	21
Belfry CDP, Carbon County.....	218	47.1	11	26	8	11	19	24	40	13	22
Belgrade city, Gallatin County.....	7,389	30.8	751	1,284	236	463	1,520	1,131	989	344	250
Belknap CDP, Sanders County.....	158	53.6	10	19	5	4	13	10	21	23	11
Belt town, Cascade County.....	597	43.4	35	107	22	23	63	58	97	38	46
Biddle CDP, Powder River County.....	41	43.8	2	10	0	2	5	2	7	6	2
Big Arm CDP, Lake County.....	177	50.8	9	30	5	7	8	13	29	24	18
Bigfork CDP, Flathead County.....	4,270	50.9	197	578	120	107	375	388	685	441	369
Big Sandy town, Chouteau County.....	598	47.5	22	109	19	18	54	64	68	64	57
Big Sky CDP.....	2,308	35.0	128	229	59	163	574	364	336	157	123
Gallatin County (part).....	1,922	36.0	117	202	39	101	468	316	286	131	113
Madison County (part).....	386	31.1	11	27	20	62	106	48	50	26	10
Big Timber city, Sweet Grass County.....	1,641	45.5	96	283	40	54	170	170	201	115	99
Billings city, Yellowstone County.....	104,170	37.5	7,293	16,254	4,053	6,199	15,318	12,025	14,799	6,946	5,677
Birney CDP, Rosebud County.....	137	21.5	25	35	7	9	15	8	17	9	6
Black Eagle CDP, Cascade County.....	904	43.2	55	124	34	48	114	101	159	77	61
Boneau CDP, Chouteau County.....	380	19.7	56	122	25	36	40	49	29	7	4
Bonner-West Riverside CDP, Missoula County.....	1,663	35.0	111	274	62	112	273	189	233	122	100
Boulder city, Jefferson County.....	1,183	43.7	59	164	46	64	146	131	207	114	91
Box Elder CDP, Hill County.....	87	26.8	9	21	3	9	13	11	14	2	2
Boyd CDP, Carbon County.....	35	36.3	4	7	0	1	2	10	5	0	2
Bozeman city, Gallatin County.....	37,280	27.2	2,054	3,793	4,435	6,069	7,709	3,987	3,364	1,598	1,259
Brady CDP, Pondera County.....	140	50.8	8	17	1	2	11	17	29	17	8
Bridger town, Carbon County.....	708	45.7	53	104	18	21	75	78	125	42	45
Bridger CDP, Gallatin County.....	30	59.5	0	5	0	0	0	2	6	2	3
Broadus town, Powder River County.....	468	51.3	14	81	10	11	34	41	67	25	34
Broadview town, Yellowstone County.....	192	39.5	16	44	3	8	14	28	27	12	9
Brockton town, Roosevelt County.....	255	22.4	38	62	17	23	25	22	29	15	8
Browning town, Glacier County.....	1,016	29.8	96	240	40	57	131	109	133	56	45
Busby CDP, Big Horn County.....	745	20.5	106	225	51	50	85	87	62	32	22
Butte-Silver Bow, Silver Bow County.....	34,200	41.3	1,997	5,187	1,728	1,965	3,858	3,856	5,317	2,634	2,044
Butte-Silver Bow (balance).....	33,525	41.3	1,964	5,069	1,703	1,932	3,800	3,777	5,209	2,557	2,001
Walkerville town.....	675	44.2	33	118	25	33	58	79	108	77	43
Bynum CDP, Teton County.....	31	63.8	0	0	0	0	0	0	8	3	6
Camas CDP, Sanders County.....	58	61.0	1	5	1	1	3	6	7	4	11
Camp Three CDP, Musselshell County.....	173	48.4	6	30	2	6	13	23	26	19	14
Cardwell CDP, Jefferson County.....	50	42.0	5	11	1	0	2	10	8	4	2
Carlton CDP, Missoula County.....	694	48.7	36	104	20	25	49	72	139	73	70
Carter CDP, Chouteau County.....	58	47.0	2	9	1	3	4	9	6	6	3
Cascade town, Cascade County.....	685	47.6	31	120	23	17	55	71	122	47	44
Charlo CDP, Lake County.....	379	35.7	26	79	19	23	36	62	56	21	9
Charlos Heights CDP, Ravalli County.....	120	49.0	7	18	1	5	7	15	27	12	11
Chester town, Liberty County.....	847	51.0	49	131	19	17	71	75	117	74	58
Chinook city, Blaine County.....	1,203	46.7	78	179	30	38	117	128	175	92	84
Choteau city, Teton County.....	1,684	49.1	71	257	39	49	159	174	248	129	124
Churchill CDP, Gallatin County.....	902	41.0	71	184	19	20	75	132	128	39	51
Circle town, McCone County.....	615	45.9	35	108	18	21	62	54	88	36	33
Clancy CDP, Jefferson County.....	1,661	48.1	75	285	43	39	133	189	314	176	170
Clinton CDP, Missoula County.....	1,052	40.8	51	175	38	41	137	141	179	93	77
Clyde Park town, Park County.....	288	45.8	17	44	9	5	31	34	47	30	28
Colstrip city, Rosebud County.....	2,214	38.1	152	473	57	71	275	274	440	221	136
Columbia Falls city, Flathead County.....	4,688	35.6	339	878	185	217	692	564	632	319	241
Columbus town, Stillwater County.....	1,893	40.4	123	369	53	63	216	235	271	136	111
Condon CDP, Missoula County.....	343	56.8	12	43	2	6	18	33	36	52	46
Conner CDP, Ravalli County.....	216	48.0	13	31	6	7	25	16	28	27	28
Conrad city, Pondera County.....	2,570	45.7	159	425	61	101	250	261	380	151	161
Cooke City CDP, Park County.....	75	40.8	3	5	0	2	12	20	9	9	2
Coram CDP, Flathead County.....	539	45.5	21	75	15	19	56	80	114	52	39
Corvallis CDP, Ravalli County.....	976	31.6	94	197	43	61	137	116	115	41	44
Corwin Springs CDP, Park County.....	109	53.8	1	11	1	0	2	11	31	16	12
Craig CDP, Lewis and Clark County.....	43	53.8	0	2	0	1	1	4	14	8	3
Crane CDP, Richland County.....	102	41.5	4	26	4	1	4	17	21	10	6
Crow Agency CDP, Big Horn County.....	1,616	23.9	190	434	94	114	202	153	193	89	48

Table 2.

**Age and Sex: 2010—Con.**

[For information on confidentiality protection, nonsampling error, and definitions, see Selected Appendixes at &lt;www.census.gov/prod/cen2010/cph-1-a.pdf&gt;]

Age—Con			Age and sex						Percent of total population		State County Place
			All ages		18 years and over		65 years and over				
			Female	Males per 100 females	Total	Female	Total	Female			
65 to 74 years	75 to 84 years	85 years and over							Under 18 years	65 years and over	
PLACE—Con.											
11	7	5	99	110.1	137	65	23	13	34.1	11.1	Bainville town, Roosevelt County
118	119	58	860	102.4	1,334	661	295	175	23.4	16.9	Baker city, Fallon County
25	13	6	157	103.8	233	117	44	27	27.2	13.8	Ballantine CDP, Yellowstone County
18	4	2	105	101.9	166	77	24	11	21.7	11.3	Basin CDP, Jefferson County
28	16	6	186	107.0	276	135	50	25	28.3	13.0	Batavia CDP, Flathead County
13	6	3	40	97.5	68	34	22	11	13.9	27.8	Bearcreek town, Carbon County
45	25	8	129	113.2	221	107	78	37	19.6	28.4	Bear Dance CDP, Lake County
15	6	3	125	116.8	203	98	24	9	25.1	8.9	Beaver Creek CDP, Hill County
16	24	4	109	100.0	181	97	44	26	17.0	20.2	Belfry CDP, Carbon County
238	135	48	3,654	102.2	5,354	2,643	421	242	27.5	5.7	Belgrade city, Gallatin County
32	10	0	76	107.9	129	65	42	22	18.4	26.6	Belknap CDP, Sanders County
62	36	10	298	100.3	455	232	108	62	23.8	18.1	Belt town, Cascade County
0	2	3	19	115.8	29	14	5	3	29.3	12.2	Biddle CDP, Powder River County
20	9	5	86	105.8	138	69	34	16	22.0	19.2	Big Arm CDP, Lake County
595	294	121	2,201	94.0	3,495	1,830	1,010	505	18.1	23.7	Bigfork CDP, Flathead County
64	44	15	317	88.6	467	253	123	63	21.9	20.6	Big Sandy town, Chouteau County
122	39	14	1,002	130.3	1,951	841	175	81	15.5	7.6	Big Sky CDP
103	35	11	847	126.9	1,603	711	149	67	16.6	7.8	Gallatin County (part)
19	4	3	155	149.0	348	130	26	14	9.8	6.7	Madison County (part)
160	130	123	845	94.2	1,262	672	413	240	23.1	25.2	Big Timber city, Sweet Grass County
7,508	5,349	2,749	53,904	93.3	80,623	42,299	15,606	9,233	22.6	15.0	Billings city, Yellowstone County
5	1	0	63	117.5	77	39	6	3	43.8	4.4	Birney CDP, Rosebud County
72	45	14	435	107.8	725	352	131	66	19.8	14.5	Black Eagle CDP, Cascade County
9	3	0	193	96.9	202	106	12	7	46.8	3.2	Boneau CDP, Chouteau County
106	67	14	824	101.8	1,278	630	187	93	23.2	11.2	Bonner-West Riverside CDP, Missoula County
97	55	9	563	110.1	960	449	161	80	18.9	13.6	Boulder city, Jefferson County
3	0	0	41	112.2	57	27	3	2	34.5	3.4	Box Elder CDP, Hill County
2	2	0	18	94.4	24	10	4	2	31.4	11.4	Boyd CDP, Carbon County
1,308	979	725	17,656	111.1	31,433	14,763	3,012	1,825	15.7	8.1	Bozeman city, Gallatin County
17	9	4	61	129.5	115	50	30	13	17.9	21.4	Brady CDP, Pondera County
77	60	10	367	92.9	551	283	147	87	22.2	20.8	Bridger town, Carbon County
6	6	0	14	114.3	25	12	12	7	16.7	40.0	Bridger CDP, Gallatin County
57	56	38	252	85.7	373	205	151	91	20.3	32.3	Broadus town, Powder River County
11	16	4	91	111.0	132	65	31	14	31.3	16.1	Broadview town, Yellowstone County
11	3	2	130	96.2	155	81	16	11	39.2	6.3	Brockton town, Roosevelt County
60	39	10	548	85.4	680	381	109	68	33.1	10.7	Browning town, Glacier County
18	7	0	388	92.0	414	222	25	16	44.4	3.4	Busby CDP, Big Horn County
2,974	1,755	885	16,929	102.0	27,016	13,399	5,614	3,176	21.0	16.4	Butte-Silver Bow, Silver Bow County
2,913	1,728	872	16,582	102.2	26,492	13,131	5,513	3,114	21.0	16.4	Butte-Silver Bow (balance)
61	27	13	347	94.5	524	268	101	62	22.4	15.0	Walkerville town
12	2	0	12	158.3	31	12	14	3	0.0	45.2	Bynum CDP, Teton County
7	12	0	28	107.1	52	24	19	8	10.3	32.8	Camas CDP, Sanders County
19	11	4	77	124.7	137	66	34	15	20.8	19.7	Camp Three CDP, Musselshell County
6	1	0	27	85.2	34	18	7	5	32.0	14.0	Cardwell CDP, Jefferson County
65	27	14	344	101.7	554	284	106	55	20.2	15.3	Carlton CDP, Missoula County
9	3	3	30	93.3	47	25	15	8	19.0	25.9	Carter CDP, Chouteau County
77	60	18	361	89.8	534	278	155	88	22.0	22.6	Cascade town, Cascade County
31	13	4	187	102.7	274	134	48	22	27.7	12.7	Charlo CDP, Lake County
15	1	1	61	96.7	95	47	17	7	20.8	14.2	Charlos Heights CDP, Ravalli County
95	91	50	462	83.3	667	374	236	138	21.3	27.9	Chester town, Liberty County
124	97	61	615	95.6	946	491	282	156	21.4	23.4	Chinook city, Blaine County
196	141	97	902	86.7	1,356	727	434	245	19.5	25.8	Choteau city, Teton County
59	65	59	454	98.7	647	342	183	116	28.3	20.3	Churchill CDP, Gallatin County
64	58	38	327	88.1	472	256	160	99	23.3	26.0	Circle town, McCone County
145	65	27	829	100.4	1,301	645	237	114	21.7	14.3	Clancy CDP, Jefferson County
83	30	7	516	103.9	826	420	120	59	21.5	11.4	Clinton CDP, Missoula County
24	10	9	142	102.8	227	113	43	25	21.2	14.9	Clyde Park town, Park County
75	29	11	1,067	107.5	1,589	764	115	59	28.2	5.2	Colstrip city, Rosebud County
291	242	88	2,434	92.6	3,471	1,818	621	344	26.0	13.2	Columbia Falls city, Flathead County
166	93	57	975	94.2	1,401	742	316	188	26.0	16.7	Columbus town, Stillwater County
56	34	5	167	105.4	288	140	95	46	16.0	27.7	Condon CDP, Missoula County
20	14	1	106	103.8	172	80	35	17	20.4	16.2	Conner CDP, Ravalli County
235	215	171	1,393	84.5	1,986	1,075	621	364	22.7	24.2	Conrad city, Pondera County
7	4	2	33	127.3	67	28	13	7	10.7	17.3	Cooke City CDP, Park County
46	21	1	258	108.9	443	205	68	31	17.8	12.6	Coram CDP, Flathead County
82	33	13	505	93.3	685	372	128	75	29.8	13.1	Corvallis CDP, Ravalli County
19	4	1	58	87.9	97	52	24	14	11.0	22.0	Corwin Springs CDP, Park County
4	5	1	21	104.8	41	19	10	5	4.7	23.3	Craig CDP, Lewis and Clark County
6	2	1	48	112.5	72	34	9	3	29.4	8.8	Crane CDP, Richland County
64	27	8	825	95.9	992	519	99	55	38.6	6.1	Crow Agency CDP, Big Horn County

Table 2.

**Age and Sex: 2010—Con.**

[For information on confidentiality protection, nonsampling error, and definitions, see Selected Appendixes at &lt;www.census.gov/prod/cen2010/cph-1-a.pdf&gt;]

State County Place	Total population	Median age	Age								
			Under 5 years	5 to 17 years	18 to 20 years	21 to 24 years	25 to 34 years	35 to 44 years	45 to 54 years	55 to 59 years	60 to 64 years
PLACE—Con.											
Culbertson town, Roosevelt County.....	714	43.0	43	123	14	25	79	90	115	52	40
Custer CDP, Yellowstone County.....	159	49.6	6	27	5	1	10	13	36	13	11
Cut Bank city, Glacier County.....	2,869	41.2	200	499	99	121	340	301	463	188	176
Darby town, Ravalli County.....	720	40.8	51	122	24	35	81	86	106	57	50
Dayton CDP, Lake County.....	84	61.0	3	8	0	0	7	5	8	8	20
De Borgia CDP, Mineral County.....	78	57.6	1	7	2	0	4	5	16	11	7
Deer Lodge city, Powell County.....	3,111	45.7	191	503	92	105	306	323	478	272	195
Denton town, Fergus County.....	255	44.8	14	44	7	7	20	36	28	14	16
Dillon city, Beaverhead County.....	4,134	33.9	240	588	436	364	477	361	513	246	218
Dixon CDP, Sanders County.....	203	44.8	14	40	7	4	20	18	38	14	18
Dodson town, Phillips County.....	124	35.5	12	28	2	6	13	14	9	4	6
Drummond town, Granite County.....	309	46.9	23	36	12	10	18	39	64	16	19
Dupuyer CDP, Pondera County.....	86	58.5	3	10	1	2	6	7	9	7	8
Dutton town, Teton County.....	316	48.9	12	53	8	9	21	30	64	24	20
East Glacier Park Village CDP, Glacier County.....	363	37.8	32	69	10	11	49	40	69	23	18
East Helena city, Lewis and Clark County...	1,984	36.3	137	318	64	120	327	242	287	134	93
East Missoula CDP, Missoula County.....	2,157	34.9	148	304	78	129	422	242	361	148	131
Edgar CDP, Carbon County.....	114	47.7	6	14	3	7	10	10	28	10	10
Ekalaka town, Carter County.....	332	54.0	8	42	8	15	16	25	55	28	31
Elkhorn CDP, Jefferson County.....	10	51.5	0	0	0	0	0	0	8	0	0
Elliston CDP, Powell County.....	219	48.6	14	26	7	9	17	21	45	27	16
Elmo CDP, Lake County.....	180	36.8	17	27	14	12	17	24	26	7	16
Emigrant CDP, Park County.....	488	52.4	11	66	8	14	35	48	83	69	50
Ennis town, Madison County.....	838	49.8	47	85	18	33	112	74	125	81	51
Eureka town, Lincoln County.....	1,037	43.3	62	186	33	32	111	113	128	66	66
Evaro CDP, Missoula County.....	322	38.9	23	61	11	16	30	43	53	28	24
Evergreen CDP, Flathead County.....	7,616	37.8	512	1,488	273	351	943	914	1,217	575	422
Fairfield town, Teton County.....	708	42.1	47	144	9	18	83	73	111	42	31
Fairview town, Richland County.....	840	37.8	62	162	30	33	93	126	116	40	51
Fallon CDP, Prairie County.....	164	48.3	11	28	3	5	12	16	38	14	11
Finley Point CDP, Lake County.....	480	56.1	13	63	6	6	31	37	77	69	51
Flaxville town, Daniels County.....	71	46.5	4	7	1	4	6	10	14	7	5
Florence CDP, Ravalli County.....	765	43.3	41	151	32	18	74	92	153	58	57
Forest Hill Village CDP, Flathead County.....	206	50.0	10	24	6	8	12	21	43	20	10
Forsyth city, Rosebud County.....	1,777	46.4	104	290	47	70	151	185	308	142	125
Fort Belknap Agency CDP, Blaine County...	1,293	23.4	147	357	83	91	157	130	151	64	56
Fort Benton city, Chouteau County.....	1,464	52.1	64	193	33	43	120	128	233	155	89
Fortine CDP, Lincoln County.....	325	45.1	19	49	6	9	31	48	43	36	28
Fort Peck town, Valley County.....	233	48.9	20	22	5	5	23	22	49	21	23
Fort Shaw CDP, Cascade County.....	280	37.7	25	61	6	5	31	38	31	29	18
Fort Smith CDP, Big Horn County.....	161	48.1	12	15	3	6	12	21	33	10	19
Four Corners CDP, Gallatin County.....	3,146	34.9	260	579	84	133	521	487	463	216	142
Fox Lake CDP, Richland County.....	158	37.2	12	31	3	9	13	31	19	13	7
Frazer CDP, Valley County.....	362	23.8	36	109	15	28	32	47	46	12	6
Frenchtown CDP, Missoula County.....	1,825	40.9	106	364	81	74	172	217	349	166	110
Froid town, Roosevelt County.....	185	50.9	8	35	1	2	16	14	28	18	12
Fromberg town, Carbon County.....	438	47.7	15	78	13	9	38	46	91	27	29
Gallatin Gateway CDP, Gallatin County.....	856	44.1	45	143	19	25	89	124	163	81	58
Gallatin River Ranch CDP, Gallatin County..	69	55.4	0	7	3	1	7	5	10	12	16
Gardiner CDP, Park County.....	875	47.1	25	110	15	22	95	140	226	88	57
Garrison CDP, Powell County.....	96	51.8	4	12	1	1	9	6	19	16	13
Geraldine town, Chouteau County.....	261	45.3	18	60	4	7	16	24	43	13	24
Geyser CDP, Judith Basin County.....	87	50.7	0	13	6	2	2	7	24	7	2
Gibson Flats CDP, Cascade County.....	199	44.4	10	43	4	5	16	24	36	23	12
Gildford CDP, Hill County.....	179	43.3	15	35	2	2	15	25	28	15	7
Glasgow city, Valley County.....	3,250	45.6	177	561	74	97	373	319	466	254	191
South Glastonbury CDP, Park County.....	284	48.6	10	47	2	4	20	35	65	30	24
Glendive city, Dawson County.....	4,935	41.2	317	663	282	314	601	517	688	371	253
Grass Range town, Fergus County.....	110	55.5	6	9	2	1	9	9	18	11	12
Great Falls city, Cascade County.....	58,505	39.0	3,928	9,233	2,325	3,467	7,836	6,533	8,442	3,795	3,250
Greycliff CDP, Sweet Grass County.....	112	36.7	2	30	6	0	13	24	15	10	4
Hamilton city, Ravalli County.....	4,348	43.0	287	589	124	198	610	450	503	253	260
Happys Inn CDP, Lincoln County.....	164	58.8	4	6	5	3	2	5	32	31	25
Hardin city, Big Horn County.....	3,505	33.2	367	673	157	199	411	366	468	203	196
Harlem city, Blaine County.....	808	36.6	80	151	23	45	94	87	97	45	49
Harlowton city, Wheatland County.....	997	49.8	62	130	26	34	88	105	129	96	67
Harrison CDP, Madison County.....	137	46.8	9	17	4	3	16	17	18	8	14
Havre city, Hill County.....	9,310	33.9	741	1,600	570	614	1,255	935	1,223	623	505
Havre North CDP, Hill County.....	716	42.8	41	104	27	33	85	91	120	56	46
Hays CDP, Blaine County.....	843	25.7	88	223	56	48	105	77	123	34	29

Table 2.

**Age and Sex: 2010—Con.**

[For information on confidentiality protection, nonsampling error, and definitions, see Selected Appendixes at &lt;www.census.gov/prod/cen2010/cph-1-a.pdf&gt;]

Age—Con			Age and sex						Percent of total population		State County Place
65 to 74 years	75 to 84 years	85 years and over	All ages		18 years and over		65 years and over		Under 18 years	65 years and over	
			Female	Males per 100 females	Total	Female	Total	Female			
PLACE—Con.											
55	42	36	349	104.6	548	279	133	76	23.2	18.6	Culbertson town, Roosevelt County
26	9	2	75	112.0	126	55	37	16	20.8	23.3	Custer CDP, Yellowstone County
208	177	97	1,486	93.1	2,170	1,134	482	276	24.4	16.8	Cut Bank city, Glacier County
69	27	12	361	99.4	547	283	108	56	24.0	15.0	Darby town, Ravalli County
13	10	2	44	90.9	73	38	25	12	13.1	29.8	Dayton CDP, Lake County
20	4	1	42	85.7	70	37	25	13	10.3	32.1	De Borgia CDP, Mineral County
326	219	101	1,566	98.7	2,417	1,249	646	370	22.3	20.8	Deer Lodge city, Powell County
31	26	12	123	107.3	197	96	69	40	22.7	27.1	Denton town, Fergus County
323	259	109	2,090	97.8	3,306	1,716	691	403	20.0	16.7	Dillon city, Beaverhead County
16	9	5	108	88.0	149	77	30	15	26.6	14.8	Dixon CDP, Sanders County
17	10	3	56	121.4	84	42	30	13	32.3	24.2	Dodson town, Phillips County
51	16	5	159	94.3	250	126	72	41	19.1	23.3	Drummond town, Granite County
20	7	6	43	100.0	73	36	33	18	15.1	38.4	Dupuyer CDP, Pondera County
37	30	8	165	91.5	251	134	75	39	20.6	23.7	Dutton town, Teton County
26	15	1	188	93.1	262	133	42	22	27.8	11.6	East Glacier Park Village CDP, Glacier County
128	114	20	1,018	94.9	1,529	789	262	141	22.9	13.2	East Helena city, Lewis and Clark County
127	47	20	1,049	105.6	1,705	831	194	99	21.0	9.0	East Missoula CDP, Missoula County
9	6	1	55	107.3	94	45	16	9	17.5	14.0	Edgar CDP, Carbon County
39	40	25	176	88.6	282	156	104	61	15.1	31.3	Ekalaka town, Carter County
1	1	0	4	150.0	10	4	2	1	0.0	20.0	Elkhorn CDP, Jefferson County
26	11	0	104	110.6	179	85	37	13	18.3	16.9	Elliston CDP, Powell County
11	7	2	95	89.5	136	72	20	10	24.4	11.1	Elmo CDP, Lake County
60	34	10	249	96.0	411	209	104	58	15.8	21.3	Emigrant CDP, Park County
95	69	48	424	97.6	706	352	212	104	15.8	25.3	Ennis town, Madison County
124	65	51	566	83.2	789	441	240	149	23.9	23.1	Eureka town, Lincoln County
26	4	3	148	117.6	238	115	33	16	26.1	10.2	Evano CDP, Missoula County
539	291	91	3,772	101.9	5,616	2,797	921	496	26.3	12.1	Evergreen CDP, Flathead County
73	48	29	376	88.3	517	279	150	79	27.0	21.2	Fairfield town, Teton County
78	35	14	408	105.9	616	303	127	71	26.7	15.1	Fairview town, Richland County
19	4	3	74	121.6	125	63	26	12	23.8	15.9	Fallon CDP, Prairie County
83	32	12	245	95.9	404	204	127	64	15.8	26.5	Finley Point CDP, Lake County
2	6	5	37	91.9	60	30	13	8	15.5	18.3	Flaxville town, Daniels County
58	27	4	393	94.7	573	298	89	50	25.1	11.6	Florence CDP, Ravalli County
20	27	5	99	108.1	172	83	52	25	16.5	25.2	Forest Hill Village CDP, Flathead County
167	132	56	887	100.3	1,383	708	355	181	22.2	20.0	Forsyth city, Rosebud County
38	17	2	645	100.5	789	413	57	29	39.0	4.4	Fort Belknap Agency CDP, Blaine County
180	137	89	768	90.6	1,207	646	406	243	17.6	27.7	Fort Benton city, Chouteau County
39	12	5	158	105.7	257	121	56	23	20.9	17.2	Fortine CDP, Lincoln County
29	11	3	110	111.8	191	89	43	20	18.0	18.5	Fort Peck town, Valley County
24	10	2	142	97.2	194	98	36	18	30.7	12.9	Fort Shaw CDP, Cascade County
17	13	0	60	168.3	134	44	30	7	16.8	18.6	Fort Smith CDP, Big Horn County
174	66	21	1,520	107.0	2,307	1,084	261	120	26.7	8.3	Four Corners CDP, Gallatin County
9	9	2	75	110.7	115	57	20	11	27.2	12.7	Fox Lake CDP, Richland County
22	7	2	192	88.5	217	110	31	18	40.1	8.6	Frazier CDP, Valley County
127	47	12	863	111.5	1,355	660	186	95	25.8	10.2	Frenchtown CDP, Missoula County
25	16	10	101	83.2	142	78	51	32	23.2	27.6	Froid town, Roosevelt County
53	28	11	210	108.6	345	171	92	47	21.2	21.0	Fromberg town, Carbon County
68	32	9	409	109.3	668	312	109	44	22.0	12.7	Gallatin Gateway CDP, Gallatin County
8	0	0	32	115.6	62	28	8	2	10.1	11.6	Gallatin River Ranch CDP, Gallatin County
63	29	5	436	100.7	740	372	97	49	15.4	11.1	Gardiner CDP, Park County
10	4	1	41	134.1	80	32	15	5	16.7	15.6	Garrison CDP, Powell County
23	23	6	138	89.1	183	91	52	26	29.9	19.9	Geraldine town, Chouteau County
12	7	5	39	123.1	74	32	24	14	14.9	27.6	Geyser CDP, Judith Basin County
18	7	1	94	111.7	146	70	26	13	26.6	13.1	Gibson Flats CDP, Cascade County
17	13	5	87	105.7	129	66	35	22	27.9	19.6	Gildford CDP, Hill County
303	258	177	1,695	91.7	2,512	1,332	738	434	22.7	22.7	Glasgow city, Valley County
35	10	2	140	102.9	227	109	47	22	20.1	16.5	South Glastonbury CDP, Park County
412	342	175	2,447	101.7	3,955	1,965	929	546	19.9	18.8	Glendive city, Dawson County
21	8	4	51	115.7	95	45	33	14	13.6	30.0	Grass Range town, Fergus County
4,803	3,394	1,499	29,925	95.5	45,344	23,596	9,696	5,563	22.5	16.6	Great Falls city, Cascade County
6	2	0	54	107.4	80	39	8	3	28.6	7.1	Greycliff CDP, Sweet Grass County
410	375	289	2,321	87.3	3,472	1,933	1,074	669	20.1	24.7	Hamilton city, Ravalli County
38	13	0	74	121.6	154	72	51	25	6.1	31.1	Happys Inn CDP, Lincoln County
247	156	62	1,797	95.0	2,465	1,310	465	268	29.7	13.3	Hardin city, Big Horn County
69	52	16	442	82.8	577	319	137	78	28.6	17.0	Harlem city, Blaine County
126	85	49	513	94.3	805	416	260	146	19.3	26.1	Harlowton city, Wheatland County
17	11	3	59	132.2	111	49	31	15	19.0	22.6	Harrison CDP, Madison County
573	479	192	4,676	99.1	6,969	3,509	1,244	737	25.1	13.4	Havre city, Hill County
63	41	9	335	113.7	571	269	113	59	20.3	15.8	Havre North CDP, Hill County
38	19	3	418	101.7	532	279	60	38	36.9	7.1	Hays CDP, Blaine County

Table 2.

**Age and Sex: 2010—Con.**

[For information on confidentiality protection, nonsampling error, and definitions, see Selected Appendixes at &lt;www.census.gov/prod/cen2010/cph-1-a.pdf&gt;]

State County Place	Total population	Median age	Age								
			Under 5 years	5 to 17 years	18 to 20 years	21 to 24 years	25 to 34 years	35 to 44 years	45 to 54 years	55 to 59 years	60 to 64 years
PLACE—Con.											
Heart Butte CDP, Pondera County.....	582	24.6	76	145	28	47	72	62	78	26	20
Hebgen Lake Estates CDP, Gallatin County.....	70	45.0	4	6	0	3	8	14	8	9	11
Helena city, Lewis and Clark County.....	28,190	40.3	1,657	3,999	1,477	1,780	3,642	2,949	4,087	2,300	1,905
Helena Flats CDP, Flathead County.....	1,043	40.6	58	221	31	36	96	130	190	92	64
Helena Valley Northeast CDP, Lewis and Clark County.....	2,995	43.8	177	557	76	65	277	392	530	252	230
Helena Valley Northwest CDP, Lewis and Clark County.....	3,482	35.0	318	677	96	124	524	500	541	248	180
Helena Valley Southeast CDP, Lewis and Clark County.....	8,227	34.6	660	1,717	287	358	1,128	1,103	1,347	540	415
Helena Valley West Central CDP, Lewis and Clark County.....	7,883	40.8	496	1,537	267	277	798	1,015	1,362	636	539
Helena West Side CDP, Lewis and Clark County.....	1,637	42.5	94	255	63	77	170	220	281	147	86
Heron CDP, Sanders County.....	282	36.0	9	95	15	8	13	26	36	29	11
Herron CDP, Hill County.....	116	44.5	5	28	3	0	5	19	25	1	14
Highwood CDP, Chouteau County.....	176	40.0	9	32	11	10	16	18	32	12	10
Hingham town, Hill County.....	118	52.0	4	12	1	4	8	7	33	16	9
Hinsdale CDP, Valley County.....	217	53.8	7	37	2	1	15	18	31	27	23
Hobson city, Judith Basin County.....	215	48.4	17	29	5	5	17	27	29	18	13
Hot Springs town, Sanders County.....	544	54.0	18	68	10	21	31	49	95	56	50
Hungry Horse CDP, Flathead County.....	826	42.3	42	150	32	24	84	112	155	68	64
Huntley CDP, Yellowstone County.....	446	45.4	23	69	22	10	49	48	81	39	25
Huson CDP, Missoula County.....	210	38.0	13	45	8	5	28	35	33	13	13
Hysham town, Treasure County.....	312	52.8	14	45	5	9	20	25	49	31	26
Indian Springs CDP, Lincoln County.....	31	42.5	1	6	0	0	3	7	5	4	3
Inverness CDP, Hill County.....	55	51.8	0	14	1	0	3	5	11	5	2
Ismay town, Custer County.....	19	46.5	0	5	0	0	1	3	6	2	0
Jardine CDP, Park County.....	57	45.1	2	12	0	0	5	9	16	4	6
Jefferson City CDP, Jefferson County.....	472	46.3	21	86	12	13	32	58	94	46	33
Jette CDP, Lake County.....	253	53.2	13	30	5	9	27	17	41	33	21
Joliet town, Carbon County.....	595	41.1	31	117	16	19	66	69	82	39	39
Joplin CDP, Liberty County.....	157	52.9	5	17	4	3	17	12	26	13	15
Jordan town, Garfield County.....	343	48.8	17	47	11	10	34	32	55	29	22
Judith Gap city, Wheatland County.....	126	58.0	7	6	5	7	11	8	13	14	22
Kalispell city, Flathead County.....	19,927	34.5	1,680	3,317	751	1,159	3,198	2,239	2,409	1,151	949
Kerr CDP, Lake County.....	251	43.8	14	54	4	6	27	29	44	22	14
Kevin town, Toole County.....	154	42.0	14	27	3	5	18	14	27	11	12
Kicking Horse CDP, Lake County.....	286	20.0	10	61	111	59	12	8	10	7	3
Kila CDP, Flathead County.....	392	45.7	25	46	14	14	41	51	82	56	28
King Arthur Park CDP, Gallatin County.....	738	31.4	45	93	29	82	171	88	98	46	33
Kings Point CDP, Lake County.....	151	54.7	6	18	5	2	7	15	24	19	13
Klein CDP, Musselshell County.....	168	53.8	5	28	4	0	11	12	27	20	17
Knife River CDP, Richland County.....	320	43.8	18	54	14	20	20	41	56	15	21
Kremlin CDP, Hill County.....	98	45.8	4	19	4	3	8	8	19	11	5
Lake Mary Ronan CDP, Lake County.....	65	60.8	1	4	0	0	3	2	10	11	9
Lakeside CDP, Flathead County.....	2,669	45.8	148	403	66	106	287	299	419	213	236
Lame Deer CDP, Rosebud County.....	2,052	23.9	237	564	121	140	266	236	224	72	78
Laurel city, Yellowstone County.....	6,718	37.0	482	1,219	185	342	981	769	884	444	343
Lavina town, Golden Valley County.....	187	44.5	7	41	8	6	10	23	27	25	10
Lewistown city, Fergus County.....	5,901	45.4	347	856	148	234	704	633	818	441	440
Lewistown Heights CDP, Fergus County.....	407	46.3	23	69	12	9	36	48	70	24	38
Libby city, Lincoln County.....	2,628	45.8	143	360	88	133	291	270	400	185	167
Lima town, Beaverhead County.....	221	51.8	4	48	1	5	6	24	36	16	25
Lincoln CDP, Lewis and Clark County.....	1,013	52.5	40	125	17	20	71	92	194	107	116
Lindisfarne CDP, Lake County.....	284	56.0	14	42	7	3	25	13	32	30	25
Little Bitterroot Lake CDP, Flathead County.....	194	55.6	4	18	8	0	12	18	30	42	30
Little Browning CDP, Glacier County.....	206	26.3	28	50	10	11	30	22	27	11	3
Livingston city, Park County.....	7,044	41.1	458	1,022	166	234	972	1,016	1,037	551	445
Lockwood CDP, Yellowstone County.....	6,797	35.8	517	1,417	253	284	859	969	1,103	434	342
Lodge Grass town, Big Horn County.....	428	24.7	52	118	25	21	40	46	62	14	13
Lodge Pole CDP, Blaine County.....	265	21.3	33	79	19	18	32	19	37	11	3
Logan CDP, Gallatin County.....	99	46.9	5	11	1	1	11	14	25	9	6
Lolo CDP, Missoula County.....	3,892	34.5	327	760	138	153	609	585	519	260	222
Loma CDP, Chouteau County.....	85	43.8	5	17	4	2	7	8	12	10	8
Lonepine CDP, Sanders County.....	162	41.0	11	42	1	2	18	11	22	15	12
Malmstrom AFB CDP, Cascade County.....	3,472	21.8	536	589	421	800	724	323	69	4	3
Malta city, Phillips County.....	1,997	46.8	123	338	52	60	189	182	306	149	134
Manhattan town, Gallatin County.....	1,520	41.2	100	292	39	31	176	202	257	119	73
Marion CDP, Flathead County.....	886	39.0	71	181	29	24	107	90	159	64	70
Martin City CDP, Flathead County.....	500	45.7	25	70	12	18	47	73	99	47	42
Martinsdale CDP, Meagher County.....	64	57.7	0	7	1	0	0	5	9	12	7
Marysville CDP, Lewis and Clark County.....	80	49.5	4	7	5	2	7	7	20	9	4
Maxville CDP, Granite County.....	130	50.0	5	17	2	4	9	16	23	17	13



Table 2.

**Age and Sex: 2010—Con.**

[For information on confidentiality protection, nonsampling error, and definitions, see Selected Appendixes at &lt;www.census.gov/prod/cen2010/cph-1-a.pdf&gt;]

Age—Con			Age and sex						Percent of total population		State County Place
65 to 74 years	75 to 84 years	85 years and over	All ages		18 years and over		65 years and over		Under 18 years	65 years and over	
			Female	Males per 100 females	Total	Female	Total	Female			
PLACE—Con.											
20	8	0	311	87.1	361	187	28	11	38.0	4.8	Heart Butte CDP, Pondera County
6	0	1	35	100.0	60	30	7	2	14.3	10.0	Hebgen Lake Estates CDP, Gallatin County
2,124	1,368	902	14,659	92.3	22,534	11,905	4,394	2,642	20.1	15.6	Helena city, Lewis and Clark County
77	31	17	510	104.5	764	379	125	61	26.7	12.0	Helena Flats CDP, Flathead County
											Helena Valley Northeast CDP, Lewis and Clark County
272	97	70	1,485	101.7	2,261	1,142	439	224	24.5	14.7	Helena Valley Northwest CDP, Lewis and Clark County
208	56	10	1,745	99.5	2,487	1,239	274	124	28.6	7.9	Helena Valley Southeast CDP, Lewis and Clark County
467	164	41	4,088	101.2	5,850	2,960	672	354	28.9	8.2	Helena Valley West Central CDP, Lewis and Clark County
589	285	82	3,916	101.3	5,850	2,917	956	472	25.8	12.1	Helena West Side CDP, Lewis and Clark County
138	70	36	813	101.4	1,288	662	244	135	21.3	14.9	Heron CDP, Sanders County
18	14	8	125	125.6	178	82	40	23	36.9	14.2	
8	4	4	62	87.1	83	43	16	9	28.4	13.8	Herron CDP, Hill County
12	12	2	88	100.0	135	70	26	17	23.3	14.8	Highwood CDP, Chouteau County
15	7	2	56	110.7	102	49	24	13	13.6	20.3	Hingham town, Hill County
32	18	6	106	104.7	173	85	56	26	20.3	25.8	Hinsdale CDP, Valley County
32	16	7	115	87.0	169	88	55	27	21.4	25.6	Hobson city, Judith Basin County
70	38	38	287	89.5	458	246	146	88	15.8	26.8	Hot Springs town, Sanders County
61	24	10	403	105.0	634	321	95	48	23.2	11.5	Hungry Horse CDP, Flathead County
46	26	8	225	98.2	354	173	80	42	20.6	17.9	Huntley CDP, Yellowstone County
11	6	0	104	101.9	152	78	17	10	27.6	8.1	Huson CDP, Missoula County
55	19	14	155	101.3	253	126	88	48	18.9	28.2	Hysham town, Treasure County
0	2	0	13	138.5	24	11	2	1	22.6	6.5	Indian Springs CDP, Lincoln County
6	6	2	28	96.4	41	22	14	7	25.5	25.5	Inverness CDP, Hill County
1	1	0	8	137.5	14	7	2	2	26.3	10.5	Ismay town, Custer County
2	0	1	31	83.9	43	23	3	2	24.6	5.3	Jardine CDP, Park County
54	18	5	228	107.0	365	180	77	40	22.7	16.3	Jefferson City CDP, Jefferson County
26	28	3	135	87.4	210	113	57	29	17.0	22.5	Jette CDP, Lake County
56	40	21	295	101.7	447	229	117	70	24.9	19.7	Joliet town, Carbon County
21	19	5	75	109.3	135	66	45	24	14.0	28.7	Joplin CDP, Liberty County
49	19	18	175	96.0	279	143	86	46	18.7	25.1	Jordan town, Garfield County
24	6	3	60	110.0	113	52	33	14	10.3	26.2	Judith Gap city, Wheatland County
1,293	1,157	624	10,495	89.9	14,930	8,083	3,074	1,903	25.1	15.4	Kalispell city, Flathead County
24	8	5	125	100.8	183	93	37	18	27.1	14.7	Kerr CDP, Lake County
13	7	3	72	113.9	113	54	23	12	26.6	14.9	Kevin town, Toole County
2	2	1	126	127.0	215	90	5	2	24.8	1.7	Kicking Horse CDP, Lake County
23	9	3	189	107.4	321	157	35	15	18.1	8.9	Kila CDP, Flathead County
35	14	4	362	103.9	600	302	53	29	18.7	7.2	King Arthur Park CDP, Gallatin County
21	18	3	71	112.7	127	61	42	22	15.9	27.8	Kings Point CDP, Lake County
34	5	5	83	102.4	135	69	44	22	19.6	26.2	Klein CDP, Musselshell County
35	21	5	174	83.9	248	129	61	36	22.5	19.1	Knife River CDP, Richland County
12	5	0	52	88.5	75	39	17	8	23.5	17.3	Kremlin CDP, Hill County
17	7	1	29	124.1	60	28	25	10	7.7	38.5	Lake Mary Ronan CDP, Lake County
306	155	31	1,370	94.8	2,118	1,096	492	249	20.6	18.4	Lakeside CDP, Flathead County
81	31	2	1,016	102.0	1,251	630	114	65	39.0	5.6	Lame Deer CDP, Rosebud County
508	389	172	3,494	92.3	5,017	2,627	1,069	625	25.3	15.9	Laurel city, Yellowstone County
21	8	1	91	105.5	139	69	30	12	25.7	16.0	Lavina town, Golden Valley County
585	462	233	2,998	96.8	4,698	2,412	1,280	731	20.4	21.7	Lewistown city, Fergus County
56	18	4	202	101.5	315	157	78	33	22.6	19.2	Lewistown Heights CDP, Fergus County
292	207	92	1,350	94.7	2,125	1,109	591	345	19.1	22.5	Libby city, Lincoln County
37	16	3	104	112.5	169	77	56	27	23.5	25.3	Lima town, Beaverhead County
156	61	14	486	108.4	848	409	231	97	16.3	22.8	Lincoln CDP, Lewis and Clark County
55	34	4	148	91.9	228	116	93	43	19.7	32.7	Lindisfarne CDP, Lake County
25	2	5	99	96.0	172	86	32	19	11.3	16.5	Little Bitterroot Lake CDP, Flathead County
8	5	1	109	89.0	128	70	14	5	37.9	6.8	Little Browning CDP, Glacier County
536	371	236	3,628	94.2	5,564	2,880	1,143	682	21.0	16.2	Livingston city, Park County
418	155	46	3,330	104.1	4,863	2,409	619	312	28.5	9.1	Lockwood CDP, Yellowstone County
21	12	4	226	89.4	258	143	37	20	39.7	8.6	Lodge Grass town, Big Horn County
6	7	1	134	97.8	153	79	14	9	42.3	5.3	Lodge Pole CDP, Blaine County
9	5	2	47	110.6	83	40	16	9	16.2	16.2	Logan CDP, Gallatin County
208	92	19	1,935	101.1	2,805	1,406	319	150	27.9	8.2	Lolo CDP, Missoula County
10	0	2	37	129.7	63	24	12	4	25.9	14.1	Loma CDP, Chouteau County
22	5	1	78	107.7	109	52	28	12	32.7	17.3	Lonepine CDP, Sanders County
2	1	0	1,499	131.6	2,347	947	3	3	32.4	0.1	Malmstrom AFB CDP, Cascade County
220	152	92	1,064	87.7	1,536	853	464	265	23.1	23.2	Malta city, Phillips County
93	72	66	743	104.6	1,128	558	231	130	25.8	15.2	Manhattan town, Gallatin County
65	25	1	425	108.5	634	301	91	40	28.4	10.3	Marion CDP, Flathead County
41	24	2	242	106.6	405	194	67	30	19.0	13.4	Martin City CDP, Flathead County
17	6	0	28	128.6	57	26	23	8	10.9	35.9	Martinsdale CDP, Meagher County
13	2	0	37	116.2	69	33	15	8	13.8	18.8	Marysville CDP, Lewis and Clark County
20	2	2	65	100.0	108	51	24	8	16.9	18.5	Maxville CDP, Granite County

Table 2.

**Age and Sex: 2010—Con.**

[For information on confidentiality protection, nonsampling error, and definitions, see Selected Appendixes at &lt;www.census.gov/prod/cen2010/cph-1-a.pdf&gt;]

State County Place	Total population	Median age	Age								
			Under 5 years	5 to 17 years	18 to 20 years	21 to 24 years	25 to 34 years	35 to 44 years	45 to 54 years	55 to 59 years	60 to 64 years
PLACE—Con.											
Medicine Lake town, Sheridan County.....	225	48.1	13	42	3	7	23	17	37	24	17
Melstone town, Musselshell County.....	96	50.0	7	13	3	0	7	10	21	8	3
Midvale CDP, Lincoln County.....	393	40.3	31	71	9	17	47	36	60	19	22
Miles City city, Custer County.....	8,410	40.6	546	1,336	389	410	996	912	1,223	591	513
Missoula city, Missoula County.....	66,788	30.9	3,826	8,123	5,345	7,863	12,500	7,261	7,693	3,939	3,123
Montana City CDP, Jefferson County.....	2,715	45.3	141	565	67	62	159	351	569	303	203
Moore town, Fergus County.....	193	49.2	14	27	5	4	16	17	35	21	16
Muddy CDP, Big Horn County.....	617	20.2	76	211	30	35	62	78	47	27	17
Musselshell CDP, Musselshell County.....	60	55.5	0	7	0	1	1	4	17	6	5
Nashua town, Valley County.....	290	50.8	14	43	6	7	22	33	46	36	21
Neihart town, Cascade County.....	51	68.2	0	1	1	1	1	2	7	3	6
Niarada CDP.....	27	47.8	2	5	0	0	4	1	6	4	0
Flathead County (part).....	18	37.5	1	5	0	0	3	1	4	3	0
Lake County (part).....	0	0.0	0	0	0	0	0	0	0	0	0
Sanders County (part).....	9	57.5	1	0	0	0	1	0	2	1	0
North Browning CDP, Glacier County.....	2,408	26.0	260	613	149	159	304	262	292	102	89
Noxon CDP, Sanders County.....	218	49.3	10	29	4	6	26	21	31	21	24
Old Agency CDP, Sanders County.....	107	26.8	16	23	5	6	16	14	14	4	3
Olney CDP, Flathead County.....	191	47.7	4	27	6	2	17	25	52	19	15
Opheim town, Valley County.....	85	58.4	1	9	1	2	8	5	9	14	13
Orchard Homes CDP, Missoula County.....	5,197	43.4	308	776	191	236	638	542	852	472	408
Outlook town, Sheridan County.....	47	50.5	2	4	3	1	2	4	9	4	3
Ovando CDP, Powell County.....	81	53.8	0	8	0	3	1	8	21	7	9
Pablo CDP, Lake County.....	2,254	26.9	256	488	148	173	312	239	286	90	93
Paradise CDP, Sanders County.....	163	48.7	6	13	5	11	11	21	26	21	15
Park City CDP, Stillwater County.....	983	36.7	100	167	34	34	128	122	151	71	60
Parker School CDP.....	340	22.8	30	110	24	19	30	43	30	17	11
Chouteau County (part).....	0	0.0	0	0	0	0	0	0	0	0	0
Hill County (part).....	340	22.8	30	110	24	19	30	43	30	17	11
Philipsburg town, Granite County.....	820	54.4	26	95	17	19	76	66	118	91	71
Piltzville CDP, Missoula County.....	395	41.2	27	66	12	13	51	48	73	29	21
Pinesdale town, Ravalli County.....	917	16.1	154	351	59	47	111	59	59	15	22
Pioneer Junction CDP, Lincoln County.....	959	47.1	50	152	17	29	93	104	169	82	55
Plains town, Sanders County.....	1,048	47.2	74	147	18	44	109	110	141	63	91
Plentywood city, Sheridan County.....	1,734	49.7	78	254	36	56	137	188	285	164	112
Plevna town, Fallon County.....	162	37.3	14	35	3	4	17	20	23	8	8
Polson city, Lake County.....	4,488	40.0	372	713	154	257	545	462	542	297	262
Ponderosa Pines CDP, Gallatin County.....	336	42.5	12	70	9	9	26	75	60	25	24
Pony CDP, Madison County.....	118	61.0	1	11	2	0	5	8	11	16	20
Poplar city, Roosevelt County.....	810	31.2	87	162	40	47	115	88	105	59	39
Power CDP, Teton County.....	179	42.6	10	47	4	1	12	22	33	10	5
Pray CDP, Park County.....	681	49.3	31	86	11	31	66	71	139	77	77
Pryor CDP, Big Horn County.....	618	31.0	64	144	29	29	76	67	94	34	34
Rader Creek CDP, Jefferson County.....	363	52.3	21	45	10	3	19	44	62	64	33
Radersburg CDP, Broadwater County.....	66	52.7	4	2	4	2	2	11	10	5	8
Ravalli CDP, Lake County.....	76	50.2	2	10	2	3	8	7	22	5	7
Red Lodge city, Carbon County.....	2,125	47.3	63	294	50	84	239	244	379	187	164
Reed Point CDP, Stillwater County.....	193	48.3	8	29	7	4	20	21	38	17	17
Reserve CDP, Sheridan County.....	23	57.5	0	0	0	0	3	2	4	5	4
Rexford town, Lincoln County.....	105	57.6	3	13	2	1	8	6	14	11	14
Richey town, Dawson County.....	177	49.5	10	26	0	1	16	21	28	16	13
Riverbend CDP, Mineral County.....	484	49.4	27	61	18	13	48	51	61	42	48
Roberts CDP, Carbon County.....	361	42.6	28	59	7	10	44	39	62	33	28
Rocky Boy's Agency CDP, Hill County.....	355	27.4	40	80	13	21	51	39	44	21	14
Rocky Boy West CDP.....	890	20.5	126	280	46	62	132	91	90	17	21
Chouteau County (part).....	637	18.2	103	213	36	42	94	73	47	8	11
Hill County (part).....	253	26.7	23	67	10	20	38	18	43	9	10
Rocky Point CDP, Lake County.....	97	55.5	3	16	2	5	4	9	9	8	6
Rollins CDP, Lake County.....	209	57.3	15	23	3	4	17	7	27	21	23
Ronan city, Lake County.....	1,871	34.7	172	346	77	93	254	178	250	122	79
Roscoe CDP, Carbon County.....	15	59.8	0	1	1	0	0	0	1	5	3
Rosebud CDP, Rosebud County.....	111	42.3	3	23	7	3	9	16	17	7	6
Roundup city, Musselshell County.....	1,788	43.6	99	325	54	63	178	201	271	167	129
Roy CDP, Fergus County.....	108	50.3	4	16	2	1	8	15	16	11	4
Rudyard CDP, Hill County.....	258	48.4	17	43	3	8	20	28	50	24	16
Ryegate town, Golden Valley County.....	245	53.5	4	24	8	8	13	20	51	24	22
Saco town, Phillips County.....	197	48.1	8	34	2	2	23	21	33	17	15
Saddle Butte CDP, Hill County.....	128	44.0	8	24	4	4	12	16	20	19	12

Table 2.

**Age and Sex: 2010—Con.**

[For information on confidentiality protection, nonsampling error, and definitions, see Selected Appendixes at &lt;www.census.gov/prod/cen2010/cph-1-a.pdf&gt;]

Age—Con			Age and sex						Percent of total population		State County Place
65 to 74 years	75 to 84 years	85 years and over	All ages		18 years and over		65 years and over		Under 18 years	65 years and over	
			Female	Males per 100 females	Total	Female	Total	Female			
PLACE—Con.											
27	15	0	114	97.4	170	83	42	21	24.4	18.7	Medicine Lake town, Sheridan County
15	7	2	51	88.2	76	38	24	11	20.8	25.0	Melstone town, Musselshell County
51	21	9	197	99.5	291	156	81	45	26.0	20.6	Midvale CDP, Lincoln County
662	561	271	4,303	95.4	6,528	3,385	1,494	864	22.4	17.8	Miles City city, Custer County
3,502	2,308	1,305	33,456	99.6	54,839	27,659	7,115	4,151	17.9	10.7	Missoula city, Missoula County
212	72	11	1,358	99.9	2,009	1,000	295	137	26.0	10.9	Montana City CDP, Jefferson County
24	10	4	98	96.9	152	80	38	23	21.2	19.7	Moore town, Fergus County
24	8	2	317	94.6	330	173	34	16	46.5	5.5	Muddy CDP, Big Horn County
7	10	2	30	100.0	53	26	19	10	11.7	31.7	Musselshell CDP, Musselshell County
40	20	2	136	113.2	233	108	62	31	19.7	21.4	Nashua town, Valley County
15	12	2	23	121.7	50	23	29	13	2.0	56.9	Neihart town, Cascade County
3	1	1	16	68.8	20	12	5	2	25.9	18.5	Niarada CDP
0	0	1	11	63.6	12	8	1	1	33.3	5.6	Flathead County (part)
0	0	0	0	(X)	0	0	0	0	(X)	(X)	Lake County (part)
3	1	0	5	80.0	8	4	4	1	11.1	44.4	Sanders County (part)
114	47	17	1,274	89.0	1,535	838	178	104	36.3	7.4	North Browning CDP, Glacier County
32	10	4	106	105.7	179	89	46	20	17.9	21.1	Noxon CDP, Sanders County
4	1	1	50	114.0	68	33	6	3	36.4	5.6	Old Agency CDP, Sanders County
17	3	4	91	109.9	160	78	24	14	16.2	12.6	Olney CDP, Flathead County
11	12	0	46	84.8	75	38	23	11	11.8	27.1	Opheim town, Valley County
466	218	90	2,618	98.5	4,113	2,068	774	396	20.9	14.9	Orchard Homes CDP, Missoula County
6	9	0	20	135.0	41	18	15	7	12.8	31.9	Outlook town, Sheridan County
16	3	5	42	92.9	73	38	24	11	9.9	29.6	Ovando CDP, Powell County
104	58	7	1,125	100.4	1,510	761	169	85	33.0	7.5	Pablo CDP, Lake County
17	14	3	84	94.0	144	74	34	23	11.7	20.9	Paradise CDP, Sanders County
71	36	9	488	101.4	716	361	116	55	27.2	11.8	Park City CDP, Stillwater County
19	6	1	165	106.1	200	96	26	15	41.2	7.6	Parker School CDP
0	0	0	0	(X)	0	0	0	0	(X)	(X)	Chouteau County (part)
19	6	1	165	106.1	200	96	26	15	41.2	7.6	Hill County (part)
143	68	30	417	96.6	699	357	241	131	14.8	29.4	Philipsburg town, Granite County
29	22	4	187	111.2	302	146	55	27	23.5	13.9	Piltzville CDP, Missoula County
26	11	3	481	90.6	412	236	40	22	55.1	4.4	Pinesdale town, Ravalli County
155	38	15	463	107.1	757	374	208	100	21.1	21.7	Pioneer Junction CDP, Lincoln County
125	82	44	549	90.9	827	429	251	132	21.1	24.0	Plains town, Sanders County
165	159	100	905	91.6	1,402	743	424	257	19.1	24.5	Plentywood city, Sheridan County
13	15	2	85	90.6	113	60	30	17	30.2	18.5	Plevna town, Fallon County
397	322	165	2,385	88.2	3,403	1,859	884	517	24.2	19.7	Polson city, Lake County
17	8	1	160	110.0	254	115	26	10	24.4	7.7	Ponderosa Pines CDP, Gallatin County
33	10	1	55	114.5	106	50	44	20	10.2	37.3	Pony CDP, Madison County
35	23	10	403	101.0	561	290	68	41	30.7	8.4	Poplar city, Roosevelt County
16	11	8	81	121.0	122	62	35	20	31.8	19.6	Power CDP, Teton County
58	25	9	330	106.4	564	268	92	45	17.2	13.5	Pray CDP, Park County
28	15	4	296	108.8	410	198	47	24	33.7	7.6	Pryor CDP, Big Horn County
48	9	5	173	109.8	297	140	62	29	18.2	17.1	Rader Creek CDP, Jefferson County
15	3	0	31	112.9	60	27	18	8	9.1	27.3	Radersburg CDP, Broadwater County
5	4	1	37	105.4	64	32	10	3	15.8	13.2	Ravalli CDP, Lake County
207	136	78	1,075	97.7	1,768	905	421	226	16.8	19.8	Red Lodge city, Carbon County
22	9	1	88	119.3	156	65	32	16	19.2	16.6	Reed Point CDP, Stillwater County
4	1	0	12	91.7	23	12	5	4	0.0	21.7	Reserve CDP, Sheridan County
21	11	1	51	105.9	89	42	33	14	15.2	31.4	Rexford town, Lincoln County
22	17	7	91	94.5	141	72	46	24	20.3	26.0	Richey town, Dawson County
78	32	5	233	107.7	396	190	115	56	18.2	23.8	Riverbend CDP, Mineral County
32	16	3	182	98.4	274	144	51	23	24.1	14.1	Roberts CDP, Carbon County
19	9	4	187	89.8	235	131	32	22	33.8	9.0	Rocky Boy's Agency CDP, Hill County
17	8	0	474	87.8	484	266	25	14	45.6	2.8	Rocky Boy West CDP
7	3	0	353	80.5	321	184	10	5	49.6	1.6	Chouteau County (part)
10	5	0	121	109.1	163	82	15	9	35.6	5.9	Hill County (part)
19	12	4	53	83.0	78	41	35	18	19.6	36.1	Rocky Point CDP, Lake County
41	17	11	102	104.9	171	84	69	34	18.2	33.0	Rollins CDP, Lake County
133	108	59	994	88.2	1,353	748	300	178	27.7	16.0	Ronan city, Lake County
3	1	0	7	114.3	14	6	4	2	6.7	26.7	Roscoe CDP, Carbon County
8	10	2	58	91.4	85	46	20	9	23.4	18.0	Rosebud CDP, Rosebud County
123	112	66	929	92.5	1,364	700	301	184	23.7	16.8	Roundup city, Musselshell County
17	9	5	50	116.0	88	40	31	15	18.5	28.7	Roy CDP, Fergus County
23	24	2	130	98.5	198	100	49	29	23.3	19.0	Rudyard CDP, Hill County
37	28	6	113	116.8	217	100	71	33	11.4	29.0	Ryegate town, Golden Valley County
22	12	8	98	101.0	155	80	42	25	21.3	21.3	Saco town, Phillips County
8	1	0	61	109.8	96	46	9	4	25.0	7.0	Saddle Butte CDP, Hill County

Table 2.

**Age and Sex: 2010—Con.**

[For information on confidentiality protection, nonsampling error, and definitions, see Selected Appendixes at &lt;www.census.gov/prod/cen2010/cph-1-a.pdf&gt;]

State County Place	Total population	Median age	Age								
			Under 5 years	5 to 17 years	18 to 20 years	21 to 24 years	25 to 34 years	35 to 44 years	45 to 54 years	55 to 59 years	60 to 64 years
PLACE—Con.											
St. Ignatius town, Lake County.....	842	35.0	65	189	28	38	101	89	108	57	42
St. Marie CDP, Valley County.....	264	57.0	9	39	6	3	16	16	31	25	21
St. Pierre CDP, Hill County.....	350	26.0	31	105	17	20	36	42	50	16	15
St. Regis CDP, Mineral County.....	319	44.1	18	53	16	20	31	27	59	26	18
St. Xavier CDP, Big Horn County.....	83	42.3	10	20	2	5	2	6	14	12	5
Sand Coulee CDP, Cascade County.....	212	43.0	17	31	6	6	26	27	42	15	16
Sangrey CDP, Hill County.....	306	23.6	31	89	18	17	43	32	30	10	12
Santa Rita CDP, Glacier County.....	113	47.8	4	24	3	1	3	18	20	12	8
Scobey city, Daniels County.....	1,017	49.9	60	163	18	27	96	80	141	67	74
Sedan CDP, Gallatin County.....	99	48.1	6	9	1	3	12	13	19	11	11
Seeley Lake CDP, Missoula County.....	1,659	49.6	67	248	39	39	127	202	275	172	161
Shawmut CDP, Wheatland County.....	42	59.5	0	6	1	0	0	6	5	3	7
Shelby city, Toole County.....	3,376	40.3	177	460	107	175	507	483	551	255	203
Shepherd CDP, Yellowstone County.....	516	36.9	39	109	7	29	57	74	91	33	30
Sheridan town, Madison County.....	642	53.1	34	89	7	10	53	58	91	66	48
Sidney city, Richland County.....	5,191	39.3	357	851	189	238	684	597	849	371	288
Silesia CDP, Carbon County.....	96	45.0	4	22	1	1	13	7	14	7	12
Silver Gate CDP, Park County.....	20	53.0	0	1	0	0	1	5	6	1	2
Simms CDP, Cascade County.....	354	48.5	16	54	10	13	29	33	68	27	32
Somers CDP, Flathead County.....	1,109	39.6	89	185	36	40	156	115	142	102	61
South Browning CDP, Glacier County.....	1,785	24.0	217	446	108	147	227	166	251	74	50
South Hills CDP, Jefferson County.....	517	40.0	25	158	10	3	26	89	104	46	27
Spokane Creek CDP, Broadwater County....	355	42.9	27	63	7	8	28	55	75	33	21
Springdale CDP, Park County.....	42	34.0	2	9	1	0	11	2	7	4	1
Springhill CDP, Gallatin County.....	130	47.8	5	15	4	4	10	11	37	17	10
Stanford town, Judith Basin County.....	401	49.4	16	62	6	7	36	39	68	40	41
Starr School CDP, Glacier County.....	252	27.8	25	62	12	17	34	19	34	9	12
Stevensville town, Ravalli County.....	1,809	42.3	119	283	47	84	233	196	232	115	107
Stockett CDP, Cascade County.....	169	37.5	12	33	5	4	22	29	28	10	6
Stryker CDP, Lincoln County.....	26	51.5	1	1	1	0	1	3	9	4	2
Sula CDP, Ravalli County.....	37	39.5	3	3	0	0	7	10	4	0	3
Sunburst town, Toole County.....	375	39.4	22	72	14	13	46	37	73	32	15
Sun Prairie CDP, Cascade County.....	1,630	42.2	104	279	71	54	178	169	320	138	124
Sun River CDP, Cascade County.....	124	44.0	11	16	2	2	19	13	15	13	12
Superior town, Mineral County.....	812	52.1	36	93	34	23	60	69	136	80	71
Swan Lake CDP, Lake County.....	113	53.3	1	14	1	0	7	8	31	7	9
Sweet Grass CDP, Toole County.....	58	52.0	2	2	1	6	8	4	10	10	3
Sylvanite CDP, Lincoln County.....	103	55.8	5	10	0	2	14	3	16	16	14
Terry town, Prairie County.....	605	57.0	28	79	4	15	52	42	61	59	69
The Silos CDP, Broadwater County.....	506	49.4	33	69	6	9	37	67	79	51	65
Thompson Falls city, Sanders County.....	1,313	46.2	79	200	37	33	149	142	177	106	92
Three Forks city, Gallatin County.....	1,869	40.8	126	337	55	65	222	236	301	118	113
Toston CDP, Broadwater County.....	108	49.0	4	14	6	1	8	13	22	17	5
Townsend city, Broadwater County.....	1,878	45.7	109	305	59	81	171	195	282	120	128
Trego CDP, Lincoln County.....	541	50.8	20	72	8	9	61	54	93	69	41
Trout Creek CDP, Sanders County.....	242	53.0	10	27	4	10	23	19	34	32	23
Troy city, Lincoln County.....	938	46.8	38	150	29	22	111	94	161	93	82
Turah CDP, Missoula County.....	306	41.8	11	69	12	6	17	53	52	30	27
Turner CDP, Blaine County.....	61	48.3	2	14	1	1	4	4	15	6	1
Turtle Lake CDP, Lake County.....	209	27.3	33	55	5	7	41	16	20	8	9
Twin Bridges town, Madison County.....	375	44.6	15	70	9	10	40	45	45	30	40
Ulm CDP, Cascade County.....	738	43.7	55	131	22	24	64	79	139	74	56
Valier town, Pondera County.....	509	47.3	29	82	21	16	47	43	87	40	35
Vaughn CDP, Cascade County.....	658	42.6	41	108	12	28	75	86	108	47	37
Victor CDP, Ravalli County.....	745	38.3	52	129	22	36	105	94	109	49	40
Virginia City town, Madison County.....	190	51.3	10	19	2	5	18	26	29	21	25
Walkerville town, Silver Bow County.....	675	44.2	33	118	25	33	58	79	108	77	43
Weeksville CDP, Sanders County.....	83	50.3	2	10	0	1	10	12	11	4	6
Westby town, Sheridan County.....	168	48.3	6	26	3	4	13	19	31	18	10
West Glacier CDP, Flathead County.....	227	52.5	11	17	1	4	30	29	34	29	30
West Glendive CDP, Dawson County.....	1,948	42.3	126	330	56	69	234	208	309	165	145
West Havre CDP, Hill County.....	316	38.0	20	82	5	7	28	49	32	32	27
West Kootenai CDP, Lincoln County.....	365	36.3	31	80	9	14	44	31	33	27	37
West Yellowstone town, Gallatin County.....	1,271	39.4	74	192	21	60	214	168	240	113	82
Wheatland CDP, Broadwater County.....	568	36.9	46	107	27	13	72	97	97	26	31
Whitefish city, Flathead County.....	6,357	40.1	365	878	162	292	1,026	886	930	500	407
Whitehall town, Jefferson County.....	1,038	45.7	79	160	31	41	92	112	156	95	91
White Haven CDP, Lincoln County.....	577	44.8	30	101	23	16	62	58	88	43	49
White Sulphur Springs city, Meagher County.....	939	51.2	46	132	31	17	89	81	136	79	81
Whitewater CDP, Phillips County.....	64	31.0	5	17	2	1	10	5	12	5	3
Wibaux town, Wibaux County.....	589	50.4	32	83	10	15	63	51	83	56	48
Willow Creek CDP, Gallatin County.....	210	41.4	13	24	12	14	24	26	45	14	16

Table 2.

**Age and Sex: 2010—Con.**

[For information on confidentiality protection, nonsampling error, and definitions, see Selected Appendixes at &lt;www.census.gov/prod/cen2010/cph-1-a.pdf&gt;]

Age—Con			Age and sex						Percent of total population		State County Place
65 to 74 years	75 to 84 years	85 years and over	All ages		18 years and over		65 years and over		Under 18 years	65 years and over	
			Female	Males per 100 females	Total	Female	Total	Female			
PLACE—Con.											
80	28	17	436	93.1	588	324	125	76	30.2	14.8	St. Ignatius town, Lake County
66	21	11	137	92.7	216	113	98	49	18.2	37.1	St. Marie CDP, Valley County
10	7	1	170	105.9	214	98	18	11	38.9	5.1	St. Pierre CDP, Hill County
33	10	8	154	107.1	248	120	51	26	22.3	16.0	St. Regis CDP, Mineral County
5	2	0	37	124.3	53	22	7	3	36.1	8.4	St. Xavier CDP, Big Horn County
16	8	2	113	87.6	164	86	26	14	22.6	12.3	Sand Coulee CDP, Cascade County
15	8	1	168	82.1	186	103	24	14	39.2	7.8	Sangrey CDP, Hill County
11	9	0	55	105.5	85	40	20	10	24.8	17.7	Santa Rita CDP, Glacier County
114	102	75	524	94.1	794	426	291	177	21.9	28.6	Scobey city, Daniels County
10	3	1	48	106.3	84	42	14	7	15.2	14.1	Sedan CDP, Gallatin County
224	85	20	771	115.2	1,344	632	329	151	19.0	19.8	Seeley Lake CDP, Missoula County
7	6	1	21	100.0	36	18	14	6	14.3	33.3	Shawmut CDP, Wheatland County
227	131	100	1,409	139.6	2,739	1,099	458	259	18.9	13.6	Shelby city, Toole County
32	13	2	240	115.0	368	176	47	17	28.7	9.1	Shepherd CDP, Yellowstone County
77	66	43	351	82.9	519	286	186	114	19.2	29.0	Sheridan town, Madison County
365	283	119	2,562	102.6	3,983	1,993	767	440	23.3	14.8	Sidney city, Richland County
8	6	1	43	123.3	70	34	15	7	27.1	15.6	Silesia CDP, Carbon County
4	0	0	9	122.2	19	8	4	0	5.0	20.0	Silver Gate CDP, Park County
39	25	8	174	103.4	284	143	72	35	19.8	20.3	Simms CDP, Cascade County
114	55	14	539	105.8	835	411	183	89	24.7	16.5	Somers CDP, Flathead County
72	21	6	913	95.5	1,122	576	99	57	37.1	5.5	South Browning CDP, Glacier County
22	5	2	261	98.1	334	172	29	13	35.4	5.6	South Hills CDP, Jefferson County
23	10	5	172	106.4	265	130	38	20	25.4	10.7	Spokane Creek CDP, Broadwater County
2	3	0	16	162.5	31	14	5	2	26.2	11.9	Springdale CDP, Park County
14	3	0	68	91.2	110	54	17	6	15.4	13.1	Springhill CDP, Gallatin County
48	23	15	195	105.6	323	158	86	46	19.5	21.4	Stanford town, Judith Basin County
16	12	0	123	104.9	165	81	28	13	34.5	11.1	Starr School CDP, Glacier County
162	145	86	960	88.4	1,407	759	393	246	22.2	21.7	Stevensville town, Ravalli County
12	8	0	82	106.1	124	59	20	10	26.6	11.8	Stockett CDP, Cascade County
2	2	0	13	100.0	24	11	4	2	7.7	15.4	Stryker CDP, Lincoln County
5	1	1	16	131.3	31	12	7	2	16.2	18.9	Sula CDP, Ravalli County
33	13	5	189	98.4	281	141	51	30	25.1	13.6	Sunburst town, Toole County
127	53	13	788	106.9	1,247	595	193	95	23.5	11.8	Sun Prairie CDP, Cascade County
10	7	4	64	93.8	97	48	21	11	21.8	16.9	Sun River CDP, Cascade County
114	64	32	418	94.3	683	356	210	117	15.9	25.9	Superior town, Mineral County
22	10	3	57	98.2	98	49	35	16	13.3	31.0	Swan Lake CDP, Lake County
5	2	5	28	107.1	54	26	12	9	6.9	20.7	Sweet Grass CDP, Toole County
17	2	4	47	119.1	88	40	23	9	14.6	22.3	Sylvanite CDP, Lincoln County
90	64	42	313	93.3	498	257	196	106	17.7	32.4	Terry town, Prairie County
60	28	2	252	100.8	404	203	90	37	20.2	17.8	The Silos CDP, Broadwater County
165	81	52	674	94.8	1,034	537	298	167	21.2	22.7	Thompson Falls city, Sanders County
144	122	30	936	99.7	1,406	688	296	148	24.8	15.8	Three Forks city, Gallatin County
13	4	1	47	129.8	90	39	18	8	16.7	16.7	Toston CDP, Broadwater County
202	157	69	918	104.6	1,464	720	428	224	22.0	22.8	Townsend city, Broadwater County
70	27	17	262	106.5	449	218	114	60	17.0	21.1	Trego CDP, Lincoln County
41	10	9	107	126.2	205	94	60	27	15.3	24.8	Trout Creek CDP, Sanders County
92	47	19	476	97.1	750	383	158	86	20.0	16.8	Troy city, Lincoln County
25	2	2	139	120.1	226	110	29	10	26.1	9.5	Turah CDP, Missoula County
6	6	1	27	125.9	45	20	13	5	26.2	21.3	Turner CDP, Blaine County
11	4	0	113	85.0	121	62	15	6	42.1	7.2	Turtle Lake CDP, Lake County
36	30	5	170	120.6	290	134	71	36	22.7	18.9	Twin Bridges town, Madison County
71	17	6	357	106.7	552	270	94	38	25.2	12.7	Ulm CDP, Cascade County
65	29	15	264	92.8	398	209	109	60	21.8	21.4	Valier town, Pondera County
75	29	12	305	115.7	509	244	116	55	22.6	17.6	Vaughn CDP, Cascade County
63	34	12	372	100.3	564	279	109	54	24.3	14.6	Victor CDP, Ravalli County
21	14	0	96	97.9	161	83	35	16	15.3	18.4	Virginia City town, Madison County
61	27	13	347	94.5	524	268	101	62	22.4	15.0	Walkerville town, Silver Bow County
21	5	1	40	107.5	71	33	27	11	14.5	32.5	Weeksville CDP, Sanders County
25	10	3	80	110.0	136	66	38	17	19.0	22.6	Westby town, Sheridan County
23	14	5	117	94.0	199	102	42	23	12.3	18.5	West Glacier CDP, Flathead County
171	104	31	973	100.2	1,492	749	306	149	23.4	15.7	West Glendive CDP, Dawson County
22	11	1	159	98.7	214	108	34	19	32.3	10.8	West Havre CDP, Hill County
43	13	3	169	116.0	254	117	59	23	30.4	16.2	West Kootenai CDP, Lincoln County
75	28	4	596	113.3	1,005	472	107	55	20.9	8.4	West Yellowstone town, Gallatin County
36	14	2	299	90.0	415	215	52	24	26.9	9.2	Wheatland CDP, Broadwater County
448	280	183	3,162	101.0	5,114	2,595	911	513	19.6	14.3	Whitefish city, Flathead County
97	64	20	499	108.0	799	399	181	98	23.0	17.4	Whitehall town, Jefferson County
72	31	4	286	101.7	446	232	107	58	22.7	18.5	White Haven CDP, Lincoln County
126	76	45	471	99.4	761	398	247	131	19.0	26.3	White Sulphur Springs city, Meagher County
2	1	1	35	82.9	42	23	4	2	34.4	6.3	Whitewater CDP, Phillips County
55	59	34	310	90.0	474	249	148	92	19.5	25.1	Wibaux town, Wibaux County
11	8	3	103	103.9	173	83	22	12	17.6	10.5	Willow Creek CDP, Gallatin County

Table 2.

**Age and Sex: 2010—Con.**

[For information on confidentiality protection, nonsampling error, and definitions, see Selected Appendixes at &lt;www.census.gov/prod/cen2010/cph-1-a.pdf&gt;]

State County Place	Total population	Median age	Age								
			Under 5 years	5 to 17 years	18 to 20 years	21 to 24 years	25 to 34 years	35 to 44 years	45 to 54 years	55 to 59 years	60 to 64 years
<b>PLACE—Con.</b>											
Wilsall CDP, Park County.....	178	55.2	6	16	2	1	11	25	27	26	21
Wineglass CDP, Park County.....	256	41.0	17	47	3	4	32	47	62	13	8
Winifred town, Fergus County.....	208	46.3	15	27	7	8	25	16	44	17	8
Winnett town, Petroleum County.....	182	50.0	7	27	6	1	14	21	28	15	19
Winston CDP, Broadwater County.....	147	39.5	9	26	4	3	20	19	28	18	8
Wisdom CDP, Beaverhead County.....	98	56.3	1	5	0	2	8	5	25	18	9
Wolf Point city, Roosevelt County.....	2,621	33.7	218	546	106	140	341	256	395	173	119
Woods Bay CDP, Lake County.....	661	48.1	31	97	18	23	67	69	90	70	61
Worden CDP, Yellowstone County.....	577	40.5	36	115	18	18	70	67	94	43	27
Wye CDP, Missoula County.....	511	33.0	38	114	19	17	80	81	67	36	27
Wyola CDP, Big Horn County.....	215	25.9	30	42	16	14	32	27	25	5	7
Yaak CDP, Lincoln County.....	248	57.3	3	21	2	7	8	21	47	33	39
Zortman CDP, Phillips County.....	69	58.2	2	9	0	1	0	7	12	6	7

Table 2.

**Age and Sex: 2010—Con.**

[For information on confidentiality protection, nonsampling error, and definitions, see Selected Appendixes at &lt;www.census.gov/prod/cen2010/cph-1-a.pdf&gt;]

Age—Con			Age and sex						Percent of total population		State County Place
65 to 74 years	75 to 84 years	85 years and over	All ages		18 years and over		65 years and over		Under 18 years	65 years and over	
			Female	Males per 100 females	Total	Female	Total	Female			
21	17	5	93	91.4	156	82	43	27	12.4	24.2	Wilsall CDP, Park County
14	7	2	124	106.5	192	87	23	11	25.0	9.0	Wineglass CDP, Park County
19	12	10	101	105.9	166	85	41	25	20.2	19.7	Winifred town, Fergus County
30	12	2	84	116.7	148	68	44	20	18.7	24.2	Winnett town, Petroleum County
9	3	0	63	133.3	112	49	12	6	23.8	8.2	Winston CDP, Broadwater County
18	7	0	42	133.3	92	39	25	8	6.1	25.5	Wisdom CDP, Beaverhead County
139	124	64	1,391	88.4	1,857	998	327	207	29.1	12.5	Wolf Point city, Roosevelt County
91	31	13	329	100.9	533	269	135	69	19.4	20.4	Woods Bay CDP, Lake County
41	30	18	293	96.9	426	220	89	46	26.2	15.4	Worden CDP, Yellowstone County
25	7	0	257	98.8	359	185	32	16	29.7	6.3	Wye CDP, Missoula County
10	7	0	106	102.8	143	72	17	10	33.5	7.9	Wyola CDP, Big Horn County
52	14	1	112	121.4	224	104	67	29	9.7	27.0	Yaak CDP, Lincoln County
18	7	0	34	102.9	58	28	25	13	15.9	36.2	Zortman CDP, Phillips County

Table 3.

**Race and Hispanic or Latino Origin: 2010**

[For information on confidentiality protection, nonsampling error, and definitions, see Selected Appendixes at &lt;www.census.gov/prod/cen2010/cph-1-a.pdf&gt;]

State County County Subdivision Place	Total population	Race							Two or More Races	Hispanic or Latino (of any race)
		One race								
		White	Black or African American	American Indian and Alaska Native	Asian	Native Hawaiian and Other Pacific Islander	Some Other Race			
Montana.....	989,415	884,961	4,027	62,555	6,253	668	5,975	24,976	28,565	
Beaverhead County.....	9,246	8,765	23	127	36	38	107	150	338	
Big Hole Basin CCD.....	615	594	0	8	3	4	1	5	27	
Wisdom CDP.....	98	98	0	0	0	0	0	0	3	
Clark Canyon-Horse Prairie CCD.....	376	364	0	0	3	0	4	5	14	
Dillon CCD.....	7,880	7,445	21	117	30	32	101	134	281	
Dillon city.....	4,134	3,913	13	59	20	26	25	78	143	
Lima-Centennial Valley CCD.....	375	362	2	2	0	2	1	6	16	
Lima town.....	221	208	2	2	0	2	1	6	8	
Big Horn County.....	12,865	4,035	31	8,275	59	3	126	336	510	
Crow Reservation CCD.....	6,553	1,249	4	5,178	6	1	28	87	128	
Crow Agency CDP.....	1,616	32	0	1,563	0	0	1	20	17	
Fort Smith CDP.....	161	114	0	41	0	0	2	4	2	
Hardin city (part).....	0	0	0	0	0	0	0	0	0	
Lodge Grass town.....	428	41	0	371	1	0	1	14	6	
Pryor CDP.....	618	77	0	528	0	0	5	8	17	
St. Xavier CDP.....	83	32	0	46	0	0	4	1	4	
Wyola CDP.....	215	34	0	176	0	0	1	4	5	
Decker CCD.....	119	108	0	0	2	0	0	9	5	
Hardin CCD.....	4,522	2,581	26	1,562	51	2	88	212	290	
Hardin city (part).....	3,505	1,747	26	1,430	43	2	77	180	248	
Northern Cheyenne Reservation CCD.....	1,671	97	1	1,535	0	0	10	28	87	
Busby CDP.....	745	43	1	690	0	0	2	9	30	
Muddy CDP.....	617	15	0	586	0	0	7	9	51	
Blaine County.....	6,491	3,130	7	3,208	6	1	12	127	115	
Chinook CCD.....	2,410	2,202	0	161	5	0	11	31	29	
Chinook city.....	1,203	1,063	0	112	4	0	1	23	14	
Fort Belknap CCD.....	2,728	93	4	2,598	0	0	0	33	51	
Fort Belknap Agency CDP.....	1,293	27	1	1,249	0	0	0	16	32	
Hays CDP.....	843	43	2	786	0	0	0	12	14	
Lodge Pole CDP.....	265	7	0	257	0	0	0	1	5	
Harlem CCD.....	1,353	835	3	449	1	1	1	63	35	
Harlem city.....	808	340	0	422	0	1	1	44	32	
Turner CDP.....	61	56	0	0	0	0	0	5	0	
Broadwater County.....	5,612	5,401	15	73	9	11	18	85	126	
Townsend East CCD.....	3,415	3,273	8	47	9	0	15	63	86	
Toston CDP (part).....	81	73	2	3	2	0	0	1	0	
Townsend city (part).....	1,878	1,794	3	28	6	0	13	34	53	
Townsend West CCD.....	2,197	2,128	7	26	0	11	3	22	40	
Radersburg CDP.....	66	64	0	2	0	0	0	0	1	
Spokane Creek CDP.....	355	346	2	5	0	0	1	1	1	
The Silos CDP.....	506	496	4	2	0	0	1	3	23	
Toston CDP (part).....	27	27	0	0	0	0	0	0	0	
Townsend city (part).....	0	0	0	0	0	0	0	0	0	
Wheatland CDP.....	568	558	0	1	0	0	1	8	3	
Winston CDP.....	147	134	0	10	0	0	0	3	0	
Carbon County.....	10,078	9,793	33	84	22	3	42	101	188	
East Carbon CCD.....	711	691	0	8	0	0	2	10	5	
Fromberg-Bridger CCD.....	1,756	1,702	2	23	2	0	13	14	45	
Bridger town.....	708	676	1	19	2	0	2	8	13	
Edgar CDP (part).....	27	27	0	0	0	0	0	0	0	
Fromberg town.....	438	426	0	3	0	0	7	2	23	
Joliet CCD.....	2,487	2,423	8	20	12	1	5	18	38	
Boyd CDP.....	35	35	0	0	0	0	0	0	0	
Edgar CDP (part).....	87	87	0	0	0	0	0	0	1	
Joliet town.....	595	579	2	5	1	0	4	4	11	
Silesia CDP.....	96	90	0	6	0	0	0	0	3	
Red Lodge CCD.....	3,995	3,876	15	32	7	2	16	47	68	
Bearcreek town.....	79	78	0	0	0	0	0	1	0	
Belfry CDP.....	218	210	1	4	0	0	0	3	1	
Red Lodge city.....	2,125	2,047	9	13	6	2	13	35	40	
Roscoe CDP (part).....	0	0	0	0	0	0	0	0	0	
Roberts CCD.....	1,129	1,101	8	1	1	0	6	12	32	
Roberts CDP.....	361	346	8	0	0	0	2	5	8	
Roscoe CDP (part).....	15	15	0	0	0	0	0	0	0	
Carter County.....	1,160	1,135	1	11	1	0	3	9	8	
Alzada-Boyes CCD.....	402	392	0	7	1	0	2	0	4	
Alzada CDP.....	29	29	0	0	0	0	0	0	0	
Ekalaka CCD.....	758	743	1	4	0	0	1	9	4	
Ekalaka town.....	332	320	0	4	0	0	1	7	4	
Cascade County.....	81,327	72,584	1,010	3,487	684	89	526	2,947	2,711	
Belt CCD.....	2,011	1,945	1	23	7	1	2	32	18	
Belt town.....	597	570	0	10	3	0	1	13	6	
Cascade CCD.....	1,764	1,708	0	21	2	0	6	27	31	
Cascade town.....	685	650	0	17	0	0	5	13	17	



Table 3.

**Race and Hispanic or Latino Origin: 2010—Con.**

[For information on confidentiality protection, nonsampling error, and definitions, see Selected Appendixes at &lt;www.census.gov/prod/cen2010/cph-1-a.pdf&gt;]

Not Hispanic or Latino								State County County Subdivision Place
Total	One race						Two or More Races	
	White	Black or African American	American Indian and Alaska Native	Asian	Native Hawaiian and Other Pacific Islander	Some Other Race		
960,850	868,628	3,743	59,902	6,138	609	540	21,290	Montana
8,908	8,567	19	117	36	38	7	124	Beaverhead County
588	571	0	8	3	4	0	2	Big Hole Basin CCD
95	95	0	0	0	0	0	0	Wisdom CDP
362	354	0	0	3	0	0	5	Clark Canyon-Horse Prairie CCD
7,599	7,295	17	107	30	32	7	111	Dillon CCD
3,991	3,810	13	53	20	26	5	64	Dillon city
359	347	2	2	0	2	0	6	Lima-Centennial Valley CCD
213	201	2	2	0	2	0	6	Lima town
12,355	3,908	30	8,053	59	3	7	295	Big Horn County
6,425	1,232	4	5,096	6	1	5	81	Crow Reservation CCD
1,599	32	0	1,548	0	0	0	19	Crow Agency CDP
159	112	0	41	0	0	2	4	Fort Smith CDP
0	0	0	0	0	0	0	0	Hardin city (part)
422	40	0	367	1	0	1	13	Lodge Grass town
601	74	0	519	0	0	0	8	Pryor CDP
79	32	0	46	0	0	0	1	St. Xavier CDP
210	34	0	173	0	0	0	3	Wyola CDP
114	106	0	0	2	0	0	6	Decker CCD
4,232	2,477	25	1,494	51	2	0	183	Hardin CCD
3,257	1,660	25	1,369	43	2	0	158	Hardin city (part)
1,584	93	1	1,463	0	0	2	25	Northern Cheyenne Reservation CCD
715	42	1	664	0	0	0	8	Busby CDP
566	13	0	544	0	0	2	7	Muddy CDP
6,376	3,107	7	3,138	6	1	2	115	Blaine County
2,381	2,187	0	159	5	0	2	28	Chinook CCD
1,189	1,053	0	112	4	0	0	20	Chinook city
2,677	89	4	2,551	0	0	0	33	Fort Belknap CCD
1,261	24	1	1,220	0	0	0	16	Fort Belknap Agency CDP
829	42	2	773	0	0	0	12	Hays CDP
260	7	0	252	0	0	0	1	Lodge Pole CDP
1,318	831	3	428	1	1	0	54	Harlem CCD
776	336	0	402	0	1	0	37	Harlem city
61	56	0	0	0	0	0	5	Turner CDP
5,486	5,310	15	68	9	11	0	73	Broadwater County
3,329	3,215	8	43	9	0	0	54	Townsend East CCD
81	73	2	3	2	0	0	1	Toston CDP (part)
1,825	1,760	3	25	6	0	0	31	Townsend city (part)
2,157	2,095	7	25	0	11	0	19	Townsend West CCD
65	63	0	2	0	0	0	0	Radersburg CDP
354	346	2	5	0	0	0	1	Spokane Creek CDP
483	476	4	2	0	0	0	1	The Silos CDP
27	27	0	0	0	0	0	0	Toston CDP (part)
0	0	0	0	0	0	0	0	Townsend city (part)
565	557	0	1	0	0	0	7	Wheatland CDP
147	134	0	10	0	0	0	3	Winston CDP
9,890	9,668	30	76	22	3	2	89	Carbon County
706	690	0	6	0	0	0	10	East Carbon CCD
1,711	1,675	2	19	2	0	0	13	Fromberg-Bridger CCD
695	669	1	15	2	0	0	8	Bridger town
27	27	0	0	0	0	0	0	Edgar CDP (part)
415	411	0	3	0	0	0	1	Fromberg town
2,449	2,393	8	19	12	1	0	16	Joliet CCD
35	35	0	0	0	0	0	0	Boyd CDP
86	86	0	0	0	0	0	0	Edgar CDP (part)
584	573	2	5	1	0	0	3	Joliet town
93	87	0	6	0	0	0	0	Silesia CDP
3,927	3,832	12	31	7	2	0	43	Red Lodge CCD
79	78	0	0	0	0	0	1	Bearcreek town
217	209	1	4	0	0	0	3	Belfry CDP
2,085	2,026	7	12	6	2	0	32	Red Lodge city
0	0	0	0	0	0	0	0	Roscoe CDP (part)
1,097	1,078	8	1	1	0	2	7	Roberts CCD
353	338	8	0	0	0	2	5	Roberts CDP
15	15	0	0	0	0	0	0	Roscoe CDP (part)
1,152	1,132	1	11	1	0	0	7	Carter County
398	390	0	7	1	0	0	0	Alzada-Boyes CCD
29	29	0	0	0	0	0	0	Alzada CDP
754	742	1	4	0	0	0	7	Ekalaka CCD
328	319	0	4	0	0	0	5	Ekalaka town
78,616	71,100	958	3,274	665	78	45	2,496	Cascade County
1,993	1,935	1	20	7	1	0	29	Belt CCD
591	569	0	7	3	0	0	12	Belt town
1,733	1,687	0	21	2	0	0	23	Cascade CCD
668	639	0	17	0	0	0	12	Cascade town

Table 3.

**Race and Hispanic or Latino Origin: 2010—Con.**

[For information on confidentiality protection, nonsampling error, and definitions, see Selected Appendixes at &lt;www.census.gov/prod/cen2010/cph-1-a.pdf&gt;]

State County County Subdivision Place	Total population	Race							Hispanic or Latino (of any race)
		One race						Two or More Races	
		White	Black or African American	American Indian and Alaska Native	Asian	Native Hawaiian and Other Pacific Islander	Some Other Race		
Cascade County—Con.									
Eden-Stockett CCD.....	1,497	1,453	5	19	0	2	4	14	10
Sand Coulee CDP.....	212	203	2	3	0	0	1	3	3
Stockett CDP.....	169	158	0	10	0	0	0	1	1
Great Falls CCD.....	69,243	61,186	974	3,245	635	86	484	2,633	2,536
Gibson Flats CDP.....	199	176	0	8	3	0	5	7	10
Great Falls city (part).....	58,490	51,750	617	2,942	520	76	365	2,220	1,978
Malmstrom AFB CDP.....	3,472	2,754	315	35	63	8	80	217	381
Ulm CDP.....	738	689	0	23	0	0	0	26	12
Great Falls North CCD.....	3,746	3,418	13	123	25	0	15	152	84
Black Eagle CDP.....	904	775	10	42	5	0	11	61	37
Great Falls city (part).....	15	15	0	0	0	0	0	0	0
Sun Prairie CDP.....	1,630	1,504	3	50	19	0	1	53	28
Vaughn CDP (part).....	8	8	0	0	0	0	0	0	0
Monarch-Neihart CCD.....	226	215	0	3	1	0	2	5	1
Neihart town.....	51	47	0	2	0	0	0	2	0
Sun River Valley CCD.....	2,840	2,659	17	53	14	0	13	84	31
Fort Shaw CDP.....	280	255	1	4	2	0	5	13	7
Simms CDP.....	354	329	2	9	2	0	4	8	5
Sun River CDP.....	124	115	0	1	0	0	0	8	1
Vaughn CDP (part).....	650	589	6	22	2	0	1	30	9
Chouteau County.....	5,813	4,409	3	1,267	21	6	16	91	94
Big Sandy CCD.....	2,513	1,201	1	1,251	9	4	5	42	69
Big Sandy town.....	598	557	1	17	5	4	2	12	8
Boneau CDP.....	380	6	0	367	0	0	0	7	13
Loma CDP.....	85	81	0	0	0	0	0	4	0
Parker School CDP (part).....	0	0	0	0	0	0	0	0	0
Rocky Boy West CDP (part).....	637	4	0	622	0	0	0	11	32
Fort Benton CCD.....	2,357	2,292	1	7	10	1	10	36	17
Carter CDP.....	58	58	0	0	0	0	0	0	0
Fort Benton city.....	1,464	1,426	1	7	3	0	2	25	9
Geraldine CCD.....	943	916	1	9	2	1	1	13	8
Geraldine town.....	261	253	0	1	0	0	1	6	6
Highwood CDP.....	176	168	0	5	1	1	0	1	0
Custer County.....	11,699	11,174	34	196	37	9	64	185	263
Miles City CCD.....	10,544	10,041	34	194	34	8	60	173	247
Miles City city.....	8,410	8,012	28	144	33	8	49	136	205
North Custer CCD.....	442	432	0	1	1	0	2	6	12
Shirley-Ismay CCD.....	280	272	0	1	1	1	2	3	4
Ismay town.....	19	19	0	0	0	0	0	0	0
South Custer CCD.....	433	429	0	0	1	0	0	3	0
Daniels County.....	1,751	1,676	3	37	4	0	2	29	27
Fort Peck Reservation CCD.....	70	70	0	0	0	0	0	0	0
Scobey CCD.....	1,681	1,606	3	37	4	0	2	29	27
Flaxville town.....	71	66	0	1	0	0	0	4	1
Scobey city.....	1,017	965	1	25	3	0	2	21	16
Dawson County.....	8,966	8,582	27	156	27	4	27	143	178
Glendive CCD.....	8,016	7,647	27	150	26	4	23	139	172
Glendive city.....	4,935	4,661	25	117	22	3	16	91	119
West Glendive CDP.....	1,948	1,874	0	29	2	0	5	38	37
Richey CCD.....	950	935	0	6	1	0	4	4	6
Richey town.....	177	177	0	0	0	0	0	0	2
Deer Lodge County.....	9,298	8,660	38	285	29	4	48	234	271
Anaconda CCD.....	7,734	7,289	31	136	26	3	44	205	216
Anaconda-Deer Lodge County (part).....	7,734	7,289	31	136	26	3	44	205	216
Warm Springs CCD.....	1,564	1,371	7	149	3	1	4	29	55
Anaconda-Deer Lodge County (part).....	1,564	1,371	7	149	3	1	4	29	55
Fallon County.....	2,890	2,814	2	12	17	2	5	38	34
Baker CCD.....	2,522	2,457	1	12	14	2	4	32	30
Baker city.....	1,741	1,697	1	7	12	0	3	21	22
Plevna CCD.....	368	357	1	0	3	0	1	6	4
Plevna town.....	162	155	1	0	3	0	1	2	3
Fergus County.....	11,586	11,193	25	143	27	0	22	176	171
Denton CCD.....	561	555	0	3	0	0	0	3	7
Denton town.....	255	253	0	0	0	0	0	2	5
Grass Range CCD.....	560	556	3	0	0	0	0	1	3
Grass Range town.....	110	109	0	0	0	0	0	1	0
Hanover CCD.....	680	669	0	4	2	0	0	5	1
Lewistown CCD.....	9,097	8,741	20	126	25	0	21	164	158
Lewistown city.....	5,901	5,630	16	102	22	0	15	116	121
Lewistown Heights CDP.....	407	390	0	9	0	0	3	5	8
Moore town.....	193	184	0	0	1	0	0	8	4
Roy CCD.....	290	286	0	3	0	0	0	1	0
Roy CDP.....	108	107	0	1	0	0	0	0	0
Winifred CCD.....	398	386	2	7	0	0	1	2	2

Table 3.

**Race and Hispanic or Latino Origin: 2010—Con.**

[For information on confidentiality protection, nonsampling error, and definitions, see Selected Appendixes at &lt;www.census.gov/prod/cen2010/cph-1-a.pdf&gt;]

Not Hispanic or Latino								State County County Subdivision Place
Total	One race						Two or More Races	
	White	Black or African American	American Indian and Alaska Native	Asian	Native Hawaiian and Other Pacific Islander	Some Other Race		
1,487	1,448	4	19	0	2	0	14	Cascade County—Con.
209	202	1	3	0	0	0	3	Eden-Stockett CCD
168	157	0	10	0	0	0	1	Sand Coulee CDP
66,707	59,806	923	3,046	616	75	39	2,202	Stockett CDP
189	174	0	6	3	0	0	6	Great Falls CCD
56,512	50,708	583	2,753	505	66	29	1,868	Gibson Flats CDP
3,091	2,520	300	32	60	7	8	164	Great Falls city (part)
726	679	0	23	0	0	0	24	Malmstrom AFB CDP
3,662	3,367	13	115	25	0	1	141	Ulm CDP
867	763	10	37	5	0	1	51	Great Falls North CCD
15	15	0	0	0	0	0	0	Black Eagle CDP
1,602	1,479	3	49	19	0	0	52	Great Falls city (part)
8	8	0	0	0	0	0	0	Sun Prairie CDP
225	215	0	3	1	0	1	5	Vaughn CDP (part)
51	47	0	2	0	0	0	2	Monarch-Neilhart CCD
2,809	2,642	17	50	14	0	4	82	Neilhart town
273	254	1	4	2	0	0	12	Sun River Valley CCD
349	328	2	6	2	0	4	7	Fort Shaw CDP
123	114	0	1	0	0	0	8	Simms CDP
641	581	6	22	2	0	0	30	Sun River CDP
								Vaughn CDP (part)
5,719	4,387	1	1,213	21	6	3	88	Chouteau County
2,444	1,194	0	1,197	9	4	0	40	Big Sandy CCD
590	553	0	17	5	4	0	11	Big Sandy town
367	6	0	354	0	0	0	7	Boneau CDP
85	81	0	0	0	0	0	4	Loma CDP
0	0	0	0	0	0	0	0	Parker School CDP (part)
605	3	0	592	0	0	0	10	Rocky Boy West CDP (part)
2,340	2,283	1	7	10	1	3	35	Fort Benton CCD
58	58	0	0	0	0	0	0	Carter CDP
1,455	1,419	1	7	3	0	0	25	Fort Benton city
935	910	0	9	2	1	0	13	Geraldine CCD
255	248	0	1	0	0	0	6	Geraldine town
176	168	0	5	1	1	0	1	Highwood CDP
11,436	11,009	31	185	37	3	6	165	Custer County
10,297	9,884	31	184	34	2	6	156	Miles City CCD
8,205	7,876	27	141	33	2	3	123	Miles City city
430	425	0	0	1	0	0	4	North Custer CCD
276	271	0	1	1	1	0	2	Shirley-Ismay CCD
19	19	0	0	0	0	0	0	Ismay town
433	429	0	0	1	0	0	3	South Custer CCD
1,724	1,653	3	36	4	0	1	27	Daniels County
70	70	0	0	0	0	0	0	Fort Peck Reservation CCD
1,654	1,583	3	36	4	0	1	27	Scobey CCD
70	65	0	1	0	0	0	4	Flaxville town
1,001	951	1	25	3	0	1	20	Scobey city
8,788	8,477	25	141	26	3	3	113	Dawson County
7,844	7,545	25	135	25	3	1	110	Glendive CCD
4,816	4,585	23	108	22	3	1	74	Glendive city
1,911	1,857	0	24	2	0	0	28	West Glendive CDP
944	932	0	6	1	0	2	3	Richey CCD
175	175	0	0	0	0	0	0	Richey town
9,027	8,518	36	242	28	2	2	199	Deer Lodge County
7,518	7,170	30	112	25	2	1	178	Anaconda CCD
7,518	7,170	30	112	25	2	1	178	Anaconda-Deer Lodge County (part)
1,509	1,348	6	130	3	0	1	21	Warm Springs CCD
1,509	1,348	6	130	3	0	1	21	Anaconda-Deer Lodge County (part)
2,856	2,793	2	9	17	2	0	33	Fallon County
2,492	2,439	1	9	14	2	0	27	Baker CCD
1,719	1,682	1	6	12	0	0	18	Baker city
364	354	1	0	3	0	0	6	Plevna CCD
159	153	1	0	3	0	0	2	Plevna town
11,415	11,085	18	135	27	0	0	150	Fergus County
554	548	0	3	0	0	0	3	Denton CCD
250	248	0	0	0	0	0	2	Denton town
557	553	3	0	0	0	0	1	Grass Range CCD
110	109	0	0	0	0	0	1	Grass Range town
679	668	0	4	2	0	0	5	Hanover CCD
8,939	8,645	13	118	25	0	0	138	Lewistown CCD
5,780	5,550	11	96	22	0	0	101	Lewistown city
399	388	0	7	0	0	0	4	Lewistown Heights CDP
189	183	0	0	1	0	0	5	Moore town
290	286	0	3	0	0	0	1	Roy CCD
108	107	0	1	0	0	0	0	Roy CDP
396	385	2	7	0	0	0	2	Winifred CCD

Table 3.

**Race and Hispanic or Latino Origin: 2010—Con.**

[For information on confidentiality protection, nonsampling error, and definitions, see Selected Appendixes at &lt;www.census.gov/prod/cen2010/cph-1-a.pdf&gt;]

State County County Subdivision Place	Total population	Race							Two or More Races	Hispanic or Latino (of any race)
		One race								
		White	Black or African American	American Indian and Alaska Native	Asian	Native Hawaiian and Other Pacific Islander	Some Other Race			
Fergus County—Con. Winifred CCD—Con. Winifred town.....	208	197	2	7	0	0	1	1	2	
Flathead County.....	90,928	86,802	201	1,028	531	58	384	1,924	2,070	
Bad Rock-Columbia Heights CCD.....	5,200	5,001	8	67	25	4	21	74	83	
Helena Flats CDP (part).....	0	0	0	0	0	0	0	0	0	
Columbia Falls CCD.....	8,895	8,450	11	127	37	8	31	231	204	
Columbia Falls city.....	4,688	4,427	9	84	18	0	12	138	131	
Helena Flats CDP (part).....	35	35	0	0	0	0	0	0	0	
Creston-Bigfork CCD.....	8,372	8,070	31	60	28	4	42	137	177	
Bigfork CDP.....	4,270	4,102	21	26	18	4	25	74	106	
Flathead Reservation CCD.....	18	8	0	7	0	0	0	3	0	
Niarada CDP (part).....	18	8	0	7	0	0	0	3	0	
Glacier National Park CCD.....	31	30	0	0	0	0	0	1	0	
West Glacier CDP (part).....	23	22	0	0	0	0	0	1	0	
Kalispell CCD.....	39,230	37,187	81	487	303	20	196	956	1,013	
Evergreen CDP.....	7,616	7,199	16	117	33	4	45	202	215	
Helena Flats CDP (part).....	1,008	945	1	25	3	0	3	31	21	
Kalispell city (part).....	19,927	18,776	49	257	191	13	121	520	568	
Kalispell Northwest CCD.....	4,728	4,599	5	30	6	6	6	76	44	
Batavia CDP (part).....	129	125	0	0	0	0	0	4	3	
Kila CDP (part).....	249	231	0	2	0	0	0	16	1	
Little Bitterroot Lake CDP (part).....	6	6	0	0	0	0	0	0	0	
Marion CDP (part).....	263	253	0	2	0	0	0	8	0	
Kalispell Southwest CCD.....	3,369	3,238	9	29	9	3	14	67	65	
Batavia CDP (part).....	256	245	1	1	1	1	0	7	4	
Kila CDP (part).....	143	142	0	0	0	0	0	1	4	
Little Bitterroot Lake CDP (part).....	188	185	0	2	0	1	0	0	1	
Marion CDP (part).....	623	592	0	3	0	0	1	27	13	
Lakeside-Somers CCD.....	5,594	5,412	15	23	30	4	18	92	141	
Forest Hill Village CDP.....	206	203	0	2	1	0	0	0	4	
Kalispell city (part).....	0	0	0	0	0	0	0	0	0	
Lakeside CDP.....	2,669	2,588	9	7	18	1	3	43	46	
Somers CDP.....	1,109	1,060	5	3	8	3	7	23	47	
South Fork CCD.....	2,495	2,365	0	59	9	1	5	56	22	
Coram CDP.....	539	508	0	18	1	1	0	11	3	
Hungry Horse CDP.....	826	773	0	13	6	0	4	30	12	
Martin City CDP.....	500	479	0	18	0	0	0	3	0	
West Glacier CDP (part).....	204	204	0	0	0	0	0	0	0	
Whitefish CCD.....	12,996	12,442	41	139	84	8	51	231	321	
Olney CDP.....	191	174	0	1	0	0	6	10	12	
Whitefish city.....	6,357	6,093	29	52	48	4	20	111	177	
Gallatin County.....	89,513	85,084	289	781	1,027	68	606	1,658	2,470	
Belgrade CCD.....	23,200	22,193	50	198	124	12	171	452	655	
Belgrade city.....	7,389	6,959	26	76	40	10	91	187	278	
Bozeman city (part).....	5	4	0	0	0	0	1	0	1	
Bridger CDP.....	30	30	0	0	0	0	0	0	0	
Four Corners CDP (part).....	735	710	0	10	3	1	6	5	18	
Gallatin River Ranch CDP (part).....	37	34	0	0	0	0	3	0	3	
Sedan CDP.....	99	96	0	0	1	0	0	2	0	
Springhill CDP.....	130	129	0	0	0	0	0	1	0	
Big Sky CCD.....	2,195	2,096	8	5	24	6	12	44	54	
Big Sky CDP (part).....	1,922	1,834	8	4	23	4	12	37	47	
Bozeman CCD.....	49,560	46,782	203	484	801	44	305	941	1,278	
Bozeman city (part).....	37,275	34,906	174	414	715	39	251	776	1,095	
Four Corners CDP (part).....	295	285	0	2	1	1	1	5	3	
King Arthur Park CDP.....	738	678	5	17	10	0	7	21	19	
Gallatin Gateway CCD.....	4,839	4,700	12	36	23	2	4	62	65	
Four Corners CDP (part).....	2,116	2,057	4	14	11	0	3	27	41	
Gallatin Gateway CDP.....	856	820	2	15	7	2	0	10	11	
Manhattan CCD.....	4,848	4,713	5	26	24	3	8	69	121	
Amsterdam CDP.....	180	175	0	1	0	0	0	4	3	
Churchill CDP.....	902	889	0	6	2	0	2	3	38	
Logan CDP.....	99	97	0	1	0	0	1	0	2	
Manhattan town.....	1,520	1,462	2	5	11	1	4	35	40	
Three Forks CCD.....	3,098	3,013	6	14	18	1	11	35	64	
Gallatin River Ranch CDP (part).....	32	32	0	0	0	0	0	0	0	
Ponderosa Pines CDP.....	336	324	0	2	2	0	0	8	5	
Three Forks city.....	1,869	1,833	4	7	9	0	0	16	39	
Willow Creek CDP.....	210	199	1	1	4	0	0	5	1	
West Yellowstone CCD.....	1,758	1,572	5	18	13	0	95	55	232	
Hebgen Lake Estates CDP.....	70	66	0	0	1	0	0	3	0	
West Yellowstone town.....	1,271	1,101	5	14	11	0	95	45	228	
Yellowstone National Park CCD.....	15	15	0	0	0	0	0	0	1	
Garfield County.....	1,206	1,189	3	5	1	0	2	6	3	
North Garfield CCD.....	914	902	0	5	1	0	1	5	3	
Jordan town.....	343	339	0	2	0	0	1	1	3	
South Garfield CCD.....	292	287	3	0	0	0	1	1	0	

Table 3.

**Race and Hispanic or Latino Origin: 2010—Con.**

[For information on confidentiality protection, nonsampling error, and definitions, see Selected Appendixes at &lt;www.census.gov/prod/cen2010/cph-1-a.pdf&gt;]

Not Hispanic or Latino								State County County Subdivision Place
Total	One race						Two or More Races	
	White	Black or African American	American Indian and Alaska Native	Asian	Native Hawaiian and Other Pacific Islander	Some Other Race		
206	196	2	7	0	0	0	1	Fergus County—Con. Winifred CCD—Con. Winifred town
88,858	85,439	180	934	522	50	51	1,682	Flathead County
5,117	4,948	8	66	25	2	0	68	Bad Rock-Columbia Heights CCD
0	0	0	0	0	0	0	0	Helena Flats CDP (part)
8,691	8,309	7	119	37	7	2	210	Columbia Falls CCD
4,557	4,328	6	79	18	0	1	125	Columbia Falls city
35	35	0	0	0	0	0	0	Helena Flats CDP (part)
8,195	7,949	27	58	27	4	3	127	Creston-Bigfork CCD
4,164	4,029	19	25	17	4	2	68	Bigfork CDP
18	8	0	7	0	0	0	3	Flathead Reservation CCD
18	8	0	7	0	0	0	3	Niarada CDP (part)
31	30	0	0	0	0	0	1	Glacier National Park CCD
23	22	0	0	0	0	0	1	West Glacier CDP (part)
38,217	36,553	69	428	298	17	23	829	KalisPELL CCD
7,401	7,080	15	97	33	3	2	171	Evergreen CDP
987	938	1	14	3	0	0	31	Helena Flats CDP (part)
19,359	18,428	38	232	187	11	16	447	KalisPELL city (part)
4,684	4,565	5	30	6	6	2	70	KalisPELL Northwest CCD
126	124	0	0	0	0	0	2	Batavia CDP (part)
248	230	0	2	0	0	0	16	Kila CDP (part)
6	6	0	0	0	0	0	0	Little Bitterroot Lake CDP (part)
263	253	0	2	0	0	0	8	Marion CDP (part)
3,304	3,193	9	28	9	3	0	62	KalisPELL Southwest CCD
252	242	1	0	1	1	0	7	Batavia CDP (part)
139	138	0	0	0	0	0	1	Kila CDP (part)
187	184	0	2	0	1	0	0	Little Bitterroot Lake CDP (part)
610	582	0	3	0	0	0	25	Marion CDP (part)
5,453	5,310	15	22	30	3	2	71	Lakeside-Somers CCD
202	199	0	2	1	0	0	0	Forest Hill Village CDP
0	0	0	0	0	0	0	0	KalisPELL city (part)
2,623	2,549	9	7	18	1	1	38	Lakeside CDP
1,062	1,032	5	3	8	2	1	11	Somers CDP
2,473	2,357	0	56	9	1	3	47	South Fork CCD
536	507	0	18	1	1	0	9	Coram CDP
814	767	0	12	6	0	2	27	Hungry Horse CDP
500	479	0	18	0	0	0	3	Martin City CDP
204	204	0	0	0	0	0	0	West Glacier CDP (part)
12,675	12,217	40	120	81	7	16	194	Whitefish CCD
179	168	0	1	0	0	2	8	Olney CDP
6,180	5,953	29	45	46	4	3	100	Whitefish city
87,043	83,545	277	718	1,011	56	56	1,380	Gallatin County
22,545	21,813	46	179	122	10	6	369	Belgrade CCD
7,111	6,824	22	70	39	9	2	145	Belgrade city
4	4	0	0	0	0	0	0	Bozeman city (part)
30	30	0	0	0	0	0	0	Bridger CDP
717	699	0	10	3	1	0	4	Four Corners CDP (part)
34	34	0	0	0	0	0	0	Gallatin River Ranch CDP (part)
99	96	0	0	1	0	0	2	Sedan CDP
130	129	0	0	0	0	0	1	Springhill CDP
2,141	2,069	8	4	24	3	2	31	Big Sky CCD
1,875	1,812	8	3	23	1	2	26	Big Sky CDP (part)
48,282	45,968	196	453	787	37	44	797	Bozeman CCD
36,180	34,210	168	384	706	32	35	645	Bozeman city (part)
292	283	0	2	1	1	0	5	Four Corners CDP (part)
719	669	5	17	6	0	1	21	King Arthur Park CDP
4,774	4,646	11	32	23	2	3	57	Gallatin Gateway CCD
2,075	2,025	4	10	11	0	2	23	Four Corners CDP (part)
845	811	1	15	7	2	0	9	Gallatin Gateway CDP
4,727	4,615	5	26	24	3	0	54	Manhattan CCD
177	172	0	1	0	0	0	4	Amsterdam CDP
864	853	0	6	2	0	0	3	Churchill CDP
97	96	0	1	0	0	0	0	Logan CDP
1,480	1,435	2	5	11	1	0	26	Manhattan town
3,034	2,968	6	13	18	1	0	28	Three Forks CCD
32	32	0	0	0	0	0	0	Gallatin River Ranch CDP (part)
331	319	0	2	2	0	0	8	Ponderosa Pines CDP
1,830	1,800	4	7	9	0	0	10	Three Forks city
209	199	1	1	4	0	0	4	Willow Creek CDP
1,526	1,452	5	11	13	0	1	44	West Yellowstone CCD
70	66	0	0	1	0	0	3	Hebgen Lake Estates CDP
1,043	984	5	7	11	0	1	35	West Yellowstone town
14	14	0	0	0	0	0	0	Yellowstone National Park CCD
1,203	1,187	3	5	1	0	1	6	Garfield County
911	900	0	5	1	0	0	5	North Garfield CCD
340	337	0	2	0	0	0	1	Jordan town
292	287	3	0	0	0	1	1	South Garfield CCD

Table 3.

**Race and Hispanic or Latino Origin: 2010—Con.**

[For information on confidentiality protection, nonsampling error, and definitions, see Selected Appendixes at &lt;www.census.gov/prod/cen2010/cph-1-a.pdf&gt;]

State County County Subdivision Place	Total population	Race							Two or More Races	Hispanic or Latino (of any race)
		One race								
		White	Black or African American	American Indian and Alaska Native	Asian	Native Hawaiian and Other Pacific Islander	Some Other Race			
Glacier County.....	13,399	4,165	17	8,795	26	1	23	372	241	
Blackfeet Reservation CCD.....	9,560	1,160	9	8,181	8	1	11	190	166	
Babb CDP.....	174	21	0	147	0	0	0	6	0	
Browning town.....	1,016	56	0	942	0	0	0	18	38	
East Glacier Park Village CDP.....	363	142	0	198	0	1	3	19	10	
Little Browning CDP.....	206	10	0	195	0	0	0	1	11	
North Browning CDP.....	2,408	70	3	2,305	0	0	1	29	36	
South Browning CDP.....	1,785	23	0	1,748	2	0	0	12	34	
Starr School CDP.....	252	5	0	245	0	0	0	2	4	
Cut Bank CCD.....	3,802	2,975	8	607	18	0	12	182	75	
Cut Bank city.....	2,869	2,143	7	545	13	0	12	149	72	
Santa Rita CDP.....	113	95	0	15	0	0	0	3	0	
Glacier National Park CCD.....	37	30	0	7	0	0	0	0	0	
Golden Valley County.....	884	831	0	9	6	0	19	19	31	
Lavina CCD.....	378	348	0	7	6	0	8	9	8	
Lavina town.....	187	167	0	1	3	0	7	9	7	
Ryegate CCD.....	506	483	0	2	0	0	11	10	23	
Ryegate town.....	245	238	0	1	0	0	2	4	10	
Granite County.....	3,079	3,001	3	13	3	1	6	52	44	
Drummond CCD.....	1,264	1,239	1	4	1	1	3	15	14	
Drummond town.....	309	302	1	1	0	0	0	5	5	
Philipsburg CCD.....	1,815	1,762	2	9	2	0	3	37	30	
Maxville CDP.....	130	126	0	0	0	0	0	4	0	
Philipsburg town.....	820	794	1	7	2	0	3	13	15	
Hill County.....	16,096	11,896	50	3,497	67	7	45	534	373	
Gildford CCD.....	814	792	2	9	3	0	0	8	8	
Gildford CDP.....	179	173	0	3	2	0	0	1	6	
Hingham town.....	118	108	0	4	1	0	0	5	1	
Kremlin CDP.....	98	96	0	2	0	0	0	0	0	
Havre CCD.....	12,004	9,959	45	1,402	64	7	40	487	312	
Beaver Creek CDP.....	271	261	0	0	0	0	1	9	11	
Havre city.....	9,310	7,601	40	1,210	53	7	27	372	237	
Havre North CDP.....	716	595	2	75	2	0	0	42	14	
Herron CDP.....	116	104	0	1	0	0	6	5	6	
Saddle Butte CDP.....	128	122	0	0	0	0	5	1	6	
West Havre CDP.....	316	289	1	10	1	0	0	15	7	
Rocky Boy's CCD.....	2,271	166	0	2,075	0	0	5	25	45	
Azure CDP.....	286	7	0	278	0	0	0	1	7	
Box Elder CDP.....	87	33	0	43	0	0	4	7	7	
Parker School CDP (part).....	340	2	0	336	0	0	0	2	0	
Rocky Boy's Agency CDP.....	355	19	0	334	0	0	1	1	6	
Rocky Boy West CDP (part).....	253	8	0	239	0	0	0	6	5	
St. Pierre CDP.....	350	4	0	343	0	0	0	3	4	
Sangrey CDP.....	306	5	0	299	0	0	0	2	11	
Rudyard CCD.....	518	501	3	5	0	0	0	9	5	
Inverness CDP.....	55	55	0	0	0	0	0	0	0	
Rudyard CDP.....	258	244	3	5	0	0	0	6	5	
Wild Horse Lake CCD.....	489	478	0	6	0	0	0	5	3	
Jefferson County.....	11,406	10,889	16	163	40	2	42	254	224	
Boulder CCD.....	7,876	7,512	12	107	30	0	31	184	160	
Basin CDP.....	212	200	1	2	1	0	0	8	4	
Boulder city.....	1,183	1,107	0	21	5	0	4	46	34	
Clancy CDP.....	1,661	1,600	5	24	6	0	3	23	36	
Elkhorn CDP.....	10	8	0	1	0	0	0	1	0	
Jefferson City CDP.....	472	456	1	6	0	0	0	9	7	
Montana City CDP.....	2,715	2,617	3	28	11	0	7	49	36	
South Hills CDP.....	517	491	0	1	2	0	10	13	17	
Whitehall CCD.....	3,530	3,377	4	56	10	2	11	70	64	
Cardwell CDP.....	50	49	0	0	0	0	0	1	0	
Rader Creek CDP.....	363	333	0	7	0	2	3	18	11	
Whitehall town.....	1,038	976	2	18	5	0	1	36	21	
Judith Basin County.....	2,072	2,036	1	17	2	0	2	14	24	
Geyser CCD.....	505	502	0	2	0	0	0	1	8	
Geyser CDP.....	87	85	0	2	0	0	0	0	0	
Hobson CCD.....	798	781	0	6	2	0	0	9	2	
Hobson city.....	215	211	0	4	0	0	0	0	1	
Stanford CCD.....	769	753	1	9	0	0	2	4	14	
Stanford town.....	401	390	1	8	0	0	1	1	6	
Lake County.....	28,746	19,945	98	6,328	115	17	152	2,091	998	
Flathead Reservation CCD.....	25,580	16,877	90	6,310	108	15	137	2,043	905	
Arlee CDP.....	636	284	0	304	8	0	1	39	39	
Bear Dance CDP (part).....	44	42	0	1	0	0	1	0	1	
Big Arm CDP.....	177	98	0	75	1	0	0	3	0	
Charlo CDP.....	379	291	3	32	0	0	0	53	11	
Dayton CDP.....	84	74	0	10	0	0	0	0	4	
Elmo CDP.....	180	41	0	134	1	0	0	4	3	

Table 3.

**Race and Hispanic or Latino Origin: 2010—Con.**

[For information on confidentiality protection, nonsampling error, and definitions, see Selected Appendixes at &lt;www.census.gov/prod/cen2010/cph-1-a.pdf&gt;]

Not Hispanic or Latino								State County County Subdivision Place
Total	One race						Two or More Races	
	White	Black or African American	American Indian and Alaska Native	Asian	Native Hawaiian and Other Pacific Islander	Some Other Race		
13,158	4,117	17	8,644	26	1	5	348	Glacier County
9,394	1,137	9	8,049	8	1	5	185	Blackfeet Reservation CCD
174	21	0	147	0	0	0	6	Babb CDP
978	48	0	912	0	0	0	18	Browning town
353	138	0	193	0	1	2	19	East Glacier Park Village CDP
195	8	0	186	0	0	0	1	Little Browning CDP
2,372	63	3	2,277	0	0	1	28	North Browning CDP
1,751	22	0	1,715	2	0	0	12	South Browning CDP
248	5	0	241	0	0	0	2	Starr School CDP
3,727	2,950	8	588	18	0	0	163	Cut Bank CCD
2,797	2,118	7	526	13	0	0	133	Cut Bank city
113	95	0	15	0	0	0	3	Santa Rita CDP
37	30	0	7	0	0	0	0	Glacier National Park CCD
853	822	0	9	6	0	5	11	Golden Valley County
370	347	0	7	6	0	5	5	Lavina CCD
180	166	0	1	3	0	5	5	Lavina town
483	475	0	2	0	0	0	6	Ryegate CCD
235	230	0	1	0	0	0	4	Ryegate town
3,035	2,968	3	13	2	1	2	46	Granite County
1,250	1,230	1	4	0	1	2	12	Drummond CCD
304	297	1	1	0	0	0	5	Drummond town
1,785	1,738	2	9	2	0	0	34	Phillipsburg CCD
130	126	0	0	0	0	0	4	Maxville CDP
805	783	1	7	2	0	0	12	Phillipsburg town
15,723	11,741	47	3,393	66	6	2	468	Hill County
806	784	2	9	3	0	0	8	Gildford CCD
173	167	0	3	2	0	0	1	Gildford CDP
117	107	0	4	1	0	0	5	Hingham town
98	96	0	2	0	0	0	0	Kremlin CDP
11,692	9,828	42	1,328	63	6	2	423	Havre CCD
260	253	0	0	0	0	0	7	Beaver Creek CDP
9,073	7,501	37	1,152	52	6	1	324	Havre city
702	595	2	70	2	0	0	33	Havre North CDP
110	104	0	1	0	0	0	5	Herron CDP
122	121	0	0	0	0	0	1	Saddle Butte CDP
309	285	1	9	1	0	0	13	West Havre CDP
2,226	156	0	2,046	0	0	0	24	Rocky Boy's CCD
279	7	0	271	0	0	0	1	Azure CDP
80	30	0	43	0	0	0	7	Box Elder CDP
340	2	0	336	0	0	0	2	Parker School CDP (part)
349	17	0	331	0	0	0	1	Rocky Boy's Agency CDP
248	7	0	235	0	0	0	6	Rocky Boy West CDP (part)
346	4	0	339	0	0	0	3	St. Pierre CDP
295	5	0	289	0	0	0	1	Sangrey CDP
513	496	3	5	0	0	0	9	Rudyard CCD
55	55	0	0	0	0	0	0	Inverness CDP
253	239	3	5	0	0	0	6	Rudyard CDP
486	477	0	5	0	0	0	4	Wild Horse Lake CCD
11,182	10,724	16	159	39	2	6	236	Jefferson County
7,716	7,390	12	106	29	0	3	176	Boulder CCD
208	196	1	2	1	0	0	8	Basin CDP
1,149	1,081	0	21	5	0	0	42	Boulder city
1,625	1,567	5	24	6	0	0	23	Clancy CDP
10	8	0	1	0	0	0	1	Elkhorn CDP
465	449	1	6	0	0	0	9	Jefferson City CDP
2,679	2,589	3	28	11	0	2	46	Montana City CDP
500	484	0	1	2	0	0	13	South Hills CDP
3,466	3,334	4	53	10	2	3	60	Whitehall CCD
50	49	0	0	0	0	0	1	Cardwell CDP
352	331	0	7	0	2	0	12	Rader Creek CDP
1,017	960	2	17	5	0	0	33	Whitehall town
2,048	2,014	1	17	2	0	0	14	Judith Basin County
497	494	0	2	0	0	0	1	Geyser CCD
87	85	0	2	0	0	0	0	Geyser CDP
796	779	0	6	2	0	0	9	Hobson CCD
214	210	0	4	0	0	0	0	Hobson city
755	741	1	9	0	0	0	4	Stanford CCD
395	385	1	8	0	0	0	1	Stanford town
27,748	19,568	88	6,028	112	16	14	1,922	Lake County
24,675	16,571	81	6,014	105	14	12	1,878	Flathead Reservation CCD
597	275	0	284	7	0	0	31	Arlee CDP
43	42	0	1	0	0	0	0	Bear Dance CDP (part)
177	98	0	75	1	0	0	3	Big Arm CDP
368	283	2	32	0	0	0	51	Charlo CDP
80	70	0	10	0	0	0	0	Dayton CDP
177	41	0	132	0	0	0	4	Elmo CDP

Table 3.

**Race and Hispanic or Latino Origin: 2010—Con.**

[For information on confidentiality protection, nonsampling error, and definitions, see Selected Appendixes at &lt;www.census.gov/prod/cen2010/cph-1-a.pdf&gt;]

State County County Subdivision Place	Total population	Race							Hispanic or Latino (of any race)
		One race						Two or More Races	
		White	Black or African American	American Indian and Alaska Native	Asian	Native Hawaiian and Other Pacific Islander	Some Other Race		
Lake County—Con.									
Flathead Reservation CCD—Con.									
Finley Point CDP.....	480	387	2	59	0	0	2	30	3
Jette CDP.....	253	221	0	19	2	0	0	11	3
Kerr CDP.....	251	203	2	14	2	0	0	30	7
Kicking Horse CDP.....	286	126	22	92	3	2	20	21	47
Kings Point CDP.....	151	114	0	7	0	1	5	24	9
Lindisfarne CDP.....	284	262	0	15	0	0	0	7	12
Niarada CDP (part).....	0	0	0	0	0	0	0	0	0
Pablo CDP.....	2,254	768	11	1,287	4	1	13	170	98
Polson city.....	4,488	3,352	8	706	35	2	28	357	154
Ravalli CDP.....	76	50	0	7	0	0	0	19	5
Rocky Point CDP.....	97	87	0	5	0	0	0	5	0
Ronan city.....	1,871	1,147	8	505	9	1	12	189	88
St. Ignatius town.....	842	407	2	357	0	1	2	73	35
Turtle Lake CDP.....	209	40	0	150	2	0	0	17	5
Woods Bay-Rollins CCD.....	3,166	3,068	8	18	7	2	15	48	93
Bear Dance CDP (part).....	231	220	0	1	0	0	8	2	20
Lake Mary Ronan CDP.....	65	62	0	0	0	0	0	3	0
Rollins CDP.....	209	203	0	1	0	1	0	4	1
Swan Lake CDP.....	113	110	0	1	0	0	0	2	2
Woods Bay CDP.....	661	639	0	5	1	0	1	15	14
Lewis and Clark County.....	63,395	59,605	217	1,335	354	44	288	1,552	1,582
Augusta CCD.....	858	818	0	16	1	0	11	12	26
Augusta CDP.....	309	294	0	10	1	0	0	4	6
Helena CCD.....	54,095	50,712	202	1,183	316	43	259	1,380	1,357
East Helena city.....	1,984	1,805	10	66	6	4	8	85	72
Helena city.....	28,190	26,313	118	648	205	20	157	729	779
Helena Valley Northeast CDP (part).....	1,719	1,671	1	16	5	0	5	21	22
Helena Valley Southeast CDP.....	8,227	7,621	24	233	33	6	41	269	202
Helena Valley West Central CDP.....	7,883	7,523	27	98	43	6	29	157	161
Helena West Side CDP.....	1,637	1,551	6	38	4	0	2	36	37
Lincoln CCD.....	5,929	5,668	7	110	32	1	13	98	144
Helena Valley Northwest CDP.....	3,482	3,330	6	60	23	0	9	54	105
Lincoln CDP.....	1,013	967	0	22	2	1	2	19	15
Marysville CDP.....	80	79	0	0	1	0	0	0	3
Wolf Creek CCD.....	2,513	2,407	8	26	5	0	5	62	55
Craig CDP.....	43	40	0	2	1	0	0	0	0
Helena Valley Northeast CDP (part).....	1,276	1,230	4	11	2	0	1	28	25
Liberty County.....	2,339	2,296	2	5	3	1	5	27	8
Chester CCD.....	2,071	2,032	2	2	2	1	5	27	7
Chester town.....	847	824	2	2	2	0	0	17	0
Joplin CCD.....	268	264	0	3	1	0	0	0	1
Joplin CDP.....	157	156	0	1	0	0	0	0	1
Lincoln County.....	19,687	18,881	23	182	60	9	71	461	462
Eureka CCD.....	6,221	5,977	7	62	13	1	31	130	188
Eureka town.....	1,037	983	0	6	4	0	14	30	45
Fortine CDP.....	325	313	0	4	0	0	0	8	2
Indian Springs CDP.....	31	30	0	1	0	0	0	0	0
Midvale CDP.....	393	377	0	5	0	0	0	11	4
Rexford town.....	105	99	0	5	0	0	0	1	4
Stryker CDP.....	26	25	0	1	0	0	0	0	0
Trego CDP (part).....	511	501	1	1	0	0	1	7	9
West Kootenai CDP.....	365	355	1	3	0	0	0	6	9
Libby CCD.....	9,890	9,487	12	89	34	6	34	228	215
Happys Inn CDP.....	164	158	0	1	0	0	0	5	1
Libby city.....	2,628	2,521	3	29	11	1	9	54	66
Pioneer Junction CDP.....	959	917	2	12	5	1	2	20	14
Trego CDP (part).....	30	30	0	0	0	0	0	0	0
White Haven CDP.....	577	550	0	4	1	0	0	22	5
Troy CCD.....	3,576	3,417	4	31	13	2	6	103	59
Sylvanite CDP.....	103	99	0	1	1	0	0	2	1
Troy city.....	938	885	2	16	5	0	1	29	18
Yaak CDP.....	248	240	0	1	0	1	0	6	3
McCone County.....	1,734	1,699	4	7	2	0	1	21	13
Circle CCD.....	1,149	1,132	1	1	2	0	0	13	10
Circle town.....	615	601	1	1	2	0	0	10	10
North McCone CCD.....	585	567	3	6	0	0	1	8	3
Madison County.....	7,691	7,445	15	38	26	0	63	104	186
Harrison CCD.....	1,145	1,115	1	8	5	0	7	9	28
Harrison CDP.....	137	136	0	0	1	0	0	0	2
Pony CDP.....	118	115	0	1	0	0	1	1	4
Madison Valley CCD.....	3,029	2,937	8	14	12	0	24	34	89
Big Sky CDP (part).....	386	358	7	4	3	0	11	3	32
Ennis town.....	838	812	1	7	2	0	4	12	16
Sheridan CCD.....	1,718	1,651	4	6	5	0	20	32	35
Alder CDP.....	103	102	0	0	1	0	0	0	1



Table 3.

**Race and Hispanic or Latino Origin: 2010—Con.**

[For information on confidentiality protection, nonsampling error, and definitions, see Selected Appendixes at &lt;www.census.gov/prod/cen2010/cph-1-a.pdf&gt;]

Not Hispanic or Latino									State County County Subdivision Place
Total	One race						Two or More Races		
	White	Black or African American	American Indian and Alaska Native	Asian	Native Hawaiian and Other Pacific Islander	Some Other Race			
								Lake County—Con.	
								Flathead Reservation CCD—Con.	
477	385	2	59	0	0	1	30	Finley Point CDP	
250	218	0	19	2	0	0	11	Jette CDP	
244	201	2	11	2	0	0	28	Kerr CDP	
239	117	18	88	2	1	0	13	Kicking Horse CDP	
142	110	0	7	0	1	0	24	Kings Point CDP	
272	252	0	14	0	0	0	6	Lindisfarne CDP	
0	0	0	0	0	0	0	0	Niarada CDP (part)	
2,156	751	7	1,230	4	1	0	163	Pablo CDP	
4,334	3,279	8	679	35	2	2	329	Polson city	
71	48	0	7	0	0	0	16	Ravalli CDP	
97	87	0	5	0	0	0	5	Rocky Point CDP	
1,783	1,107	8	479	9	1	1	178	Ronan city	
807	403	2	334	0	1	0	67	St. Ignatius town	
204	39	0	146	2	0	0	17	Turtle Lake CDP	
3,073	2,997	7	14	7	2	2	44	Woods Bay-Rollins CCD	
211	209	0	1	0	0	0	1	Bear Dance CDP (part)	
65	62	0	0	0	0	0	3	Lake Mary Ronan CDP	
208	202	0	1	0	1	0	4	Rollins CDP	
111	108	0	1	0	0	0	2	Swan Lake CDP	
647	627	0	5	1	0	0	14	Woods Bay CDP	
61,813	58,599	203	1,259	350	43	39	1,320	Lewis and Clark County	
832	804	0	16	1	0	0	11	Augusta CCD	
303	288	0	10	1	0	0	4	Augusta CDP	
52,738	49,874	189	1,111	312	42	37	1,173	Helena CCD	
1,912	1,772	8	61	6	4	0	61	East Helena city	
27,411	25,831	110	607	203	19	25	616	Helena city	
1,697	1,659	1	14	4	0	0	19	Helena Valley Northeast CDP (part)	
8,025	7,505	24	222	33	6	5	230	Helena Valley Southeast CDP	
7,722	7,418	25	90	42	6	4	137	Helena Valley West Central CDP	
1,600	1,522	6	36	4	0	0	32	Helena West Side CDP	
5,785	5,552	6	107	32	1	1	86	Lincoln CCD	
3,377	3,245	6	58	23	0	1	44	Helena Valley Northwest CDP	
998	955	0	21	2	1	0	19	Lincoln CDP	
77	76	0	0	1	0	0	0	Marysville CDP	
2,458	2,369	8	25	5	0	1	50	Wolf Creek CCD	
43	40	0	2	1	0	0	0	Craig CDP	
1,251	1,216	4	10	2	0	0	19	Helena Valley Northeast CDP (part)	
2,331	2,293	2	5	3	1	0	27	Liberty County	
2,064	2,030	2	2	2	1	0	27	Chester CCD	
847	824	2	2	2	0	0	17	Chester town	
267	263	0	3	1	0	0	0	Joplin CCD	
156	155	0	1	0	0	0	0	Joplin CDP	
19,225	18,546	20	174	58	9	6	412	Lincoln County	
6,033	5,844	7	59	13	1	4	105	Eureka CCD	
992	961	0	5	4	0	1	21	Eureka town	
323	311	0	4	0	0	0	8	Fortine CDP	
31	30	0	1	0	0	0	0	Indian Springs CDP	
389	374	0	5	0	0	0	10	Midvale CDP	
101	95	0	5	0	0	0	1	Rexford town	
26	25	0	1	0	0	0	0	Stryker CDP	
502	493	1	1	0	0	0	7	Trego CDP (part)	
356	346	1	3	0	0	0	6	West Kootenai CDP	
9,675	9,333	9	85	32	6	2	208	Libby CCD	
163	157	0	1	0	0	0	5	Happys Inn CDP	
2,562	2,474	2	28	9	1	1	47	Libby city	
945	906	2	11	5	1	0	20	Pioneer Junction CDP	
30	30	0	0	0	0	0	0	Trego CDP (part)	
572	547	0	4	1	0	0	20	White Haven CDP	
3,517	3,369	4	30	13	2	0	99	Troy CCD	
102	98	0	1	1	0	0	2	Sylvanite CDP	
920	872	2	16	5	0	0	25	Troy city	
245	237	0	1	0	1	0	6	Yaak CDP	
1,721	1,689	3	7	2	0	0	20	McCone County	
1,139	1,123	1	1	2	0	0	12	Circle CCD	
605	592	1	1	2	0	0	9	Circle town	
582	566	2	6	0	0	0	8	North McCone CCD	
7,505	7,335	15	35	26	0	5	89	Madison County	
1,117	1,095	1	6	5	0	3	7	Harrison CCD	
135	134	0	0	1	0	0	0	Harrison CDP	
114	113	0	0	0	0	0	1	Pony CDP	
2,940	2,879	8	13	12	0	2	26	Madison Valley CCD	
354	338	7	4	3	0	1	1	Big Sky CDP (part)	
822	803	1	6	2	0	1	9	Ennis town	
1,683	1,637	4	6	5	0	0	31	Sheridan CCD	
102	101	0	0	1	0	0	0	Alder CDP	

Table 3.

**Race and Hispanic or Latino Origin: 2010—Con.**

[For information on confidentiality protection, nonsampling error, and definitions, see Selected Appendixes at &lt;www.census.gov/prod/cen2010/cph-1-a.pdf&gt;]

State County County Subdivision Place	Total population	Race							Hispanic or Latino (of any race)
		One race						Two or More Races	
		White	Black or African American	American Indian and Alaska Native	Asian	Native Hawaiian and Other Pacific Islander	Some Other Race		
Madison County—Con.									
Sheridan CCD—Con.									
Sheridan town.....	642	612	2	3	3	0	3	19	7
Twin Bridges CCD.....	1,514	1,476	2	9	3	0	9	15	29
Twin Bridges town.....	375	360	2	2	0	0	3	8	11
Virginia City CCD.....	285	266	0	1	1	0	3	14	5
Virginia City town.....	190	174	0	0	1	0	1	14	3
Meagher County.....	1,891	1,852	2	5	6	0	2	24	28
Martinsdale-Ringling CCD.....	378	369	1	0	2	0	0	6	9
Martinsdale CDP.....	64	62	1	0	0	0	0	1	0
White Sulphur Springs CCD.....	1,513	1,483	1	5	4	0	2	18	19
White Sulphur Springs city.....	939	913	1	3	4	0	2	16	13
Mineral County.....	4,223	4,007	11	63	30	0	10	102	80
Alberton CCD.....	801	759	4	7	2	0	4	25	14
Alberton town.....	420	403	4	3	0	0	1	9	8
Superior CCD.....	2,206	2,101	7	28	25	0	4	41	36
Riverbend CDP.....	484	457	1	11	5	0	3	7	8
Superior town.....	812	762	6	10	13	0	1	20	19
West End CCD.....	1,216	1,147	0	28	3	0	2	36	30
De Borgia CDP.....	78	78	0	0	0	0	0	0	0
St. Regis CDP.....	319	291	0	6	3	0	1	18	5
Missoula County.....	109,299	101,320	445	2,872	1,236	105	478	2,843	2,861
Flathead Reservation CCD.....	880	462	1	338	7	0	0	72	52
Evapo CDP.....	322	143	1	146	2	0	0	30	19
Frenchtown-Wye CCD.....	7,448	7,053	14	105	82	8	25	161	155
Frenchtown CDP.....	1,825	1,734	2	27	9	1	3	49	43
Huson CDP.....	210	203	0	3	0	0	1	3	6
Wye CDP.....	511	482	2	16	2	2	1	6	1
Lolo CCD.....	14,611	13,820	35	262	148	10	38	298	265
Carlton CDP.....	694	668	0	9	8	0	0	9	6
Lolo CDP.....	3,892	3,702	12	71	16	1	11	79	82
Missoula city (part).....	717	678	6	19	7	0	2	5	10
Orchard Homes CDP (part).....	5,003	4,668	11	94	93	7	17	113	106
Missoula CCD.....	82,600	76,369	393	2,133	988	83	401	2,233	2,327
Bonner-West Riverside CDP.....	1,663	1,542	6	64	5	0	15	31	55
Clinton CDP.....	1,052	991	2	12	6	1	3	37	19
East Missoula CDP.....	2,157	2,009	8	62	12	5	10	51	55
Missoula city (part).....	66,071	60,856	346	1,819	802	69	332	1,847	1,933
Orchard Homes CDP (part).....	194	170	1	9	0	0	4	10	7
Piltzville CDP.....	395	371	0	12	0	0	5	7	10
Turah CDP.....	306	287	1	6	5	0	0	7	5
Seeley Lake-Blackfoot Valley CCD.....	3,760	3,616	2	34	11	4	14	79	62
Condon CDP.....	343	331	0	3	2	0	0	7	4
Seeley Lake CDP.....	1,659	1,592	1	15	4	1	10	36	32
Musselshell County.....	4,538	4,360	10	61	10	2	10	85	118
Klein CCD.....	1,574	1,506	2	22	4	0	6	34	32
Klein CDP.....	168	167	0	1	0	0	0	0	0
Melstone CCD.....	412	404	2	4	0	0	0	2	4
Melstone town.....	96	93	2	0	0	0	0	1	1
Musselshell CDP.....	60	59	0	0	0	0	0	1	0
Roundup CCD.....	2,552	2,450	6	35	6	2	4	49	82
Camp Three CDP.....	173	162	0	8	0	0	0	3	0
Roundup city.....	1,788	1,711	5	23	2	0	4	43	73
Park County.....	15,636	15,090	21	131	52	5	80	257	325
Gardiner-Cooke City CCD.....	1,493	1,442	1	14	7	1	5	23	36
Cooke City CDP.....	75	72	0	0	1	0	0	2	0
Corwin Springs CDP.....	109	101	0	0	0	0	3	5	8
Gardiner CDP (part).....	875	854	1	8	4	0	2	6	10
South Glastonbury CDP (part).....	50	50	0	0	0	0	0	0	1
Jardine CDP.....	57	55	0	1	0	0	0	1	0
Silver Gate CDP.....	20	20	0	0	0	0	0	0	0
Livingston CCD.....	12,325	11,875	18	106	43	4	58	221	252
Emigrant CDP.....	488	475	2	3	2	0	2	4	7
South Glastonbury CDP (part).....	234	216	5	7	1	0	1	4	7
Livingston city.....	7,044	6,777	6	56	21	3	43	138	175
Pray CDP.....	681	657	1	2	3	0	3	15	4
Springdale CDP.....	42	42	0	0	0	0	0	0	0
Wineglass CDP.....	256	250	0	2	0	0	1	3	9
Shields Valley CCD.....	1,785	1,742	1	10	2	0	17	13	35
Clyde Park town.....	288	283	0	2	1	0	2	0	3
Wilsall CDP.....	178	177	0	1	0	0	0	0	2
Yellowstone National Park CCD.....	33	31	1	1	0	0	0	0	2
Gardiner CDP (part).....	0	0	0	0	0	0	0	0	0
Petroleum County.....	494	488	0	0	0	0	0	6	5
Winnett North CCD.....	133	133	0	0	0	0	0	0	0
Winnett South CCD.....	361	355	0	0	0	0	0	6	5

Table 3.

**Race and Hispanic or Latino Origin: 2010—Con.**

[For information on confidentiality protection, nonsampling error, and definitions, see Selected Appendixes at &lt;www.census.gov/prod/cen2010/cph-1-a.pdf&gt;]

Not Hispanic or Latino								State County County Subdivision Place
Total	One race						Two or More Races	
	White	Black or African American	American Indian and Alaska Native	Asian	Native Hawaiian and Other Pacific Islander	Some Other Race		
635	608	2	3	3	0	0	19	Madison County—Con. Sheridan CCD—Con.
1,485	1,458	2	9	3	0	0	13	Sheridan town
364	352	2	2	0	0	0	8	Twin Bridges CCD
280	266	0	1	1	0	0	12	Twin Bridges town
187	174	0	0	1	0	0	12	Virginia City CCD
								Virginia City town
1,863	1,827	2	4	6	0	2	22	Meagher County
369	360	1	0	2	0	0	6	Martinsdale-Ringling CCD
64	62	1	0	0	0	0	1	Martinsdale CDP
1,494	1,467	1	4	4	0	2	16	White Sulphur Springs CCD
926	902	1	2	4	0	2	15	White Sulphur Springs city
4,143	3,952	9	60	30	0	0	92	Mineral County
787	755	2	7	2	0	0	21	Alberton CCD
412	402	2	3	0	0	0	5	Alberton town
2,170	2,074	7	27	25	0	0	37	Superior CCD
476	452	1	11	5	0	0	7	Riverbend CDP
793	747	6	10	13	0	0	17	Superior town
1,186	1,123	0	26	3	0	0	34	West End CCD
78	78	0	0	0	0	0	0	De Borgia CDP
314	287	0	6	3	0	0	18	St. Regis CDP
106,438	99,489	412	2,641	1,220	103	97	2,476	Missoula County
828	453	0	308	7	0	0	60	Flathead Reservation CCD
303	138	0	137	2	0	0	26	Evapo CDP
7,293	6,944	14	101	80	8	1	145	Frenchtown-Wye CCD
1,782	1,701	2	25	9	1	0	44	Frenchtown CDP
204	199	0	3	0	0	0	2	Huson CDP
510	482	2	16	2	2	0	6	Wye CDP
14,346	13,626	33	247	148	10	8	274	Lolo CCD
688	663	0	9	8	0	0	8	Carlton CDP
3,810	3,634	12	71	16	1	3	73	Lolo CDP
707	671	6	18	7	0	0	5	Missoula city (part)
4,897	4,599	11	84	93	7	2	101	Orchard Homes CDP (part)
80,273	74,893	363	1,951	974	81	85	1,926	Missoula CCD
1,608	1,517	6	56	5	0	0	24	Bonner-West Riverside CDP
1,033	979	2	12	6	1	0	33	Clinton CDP
2,102	1,969	7	59	12	5	0	50	East Missoula CDP
64,138	59,642	321	1,662	791	68	71	1,583	Missoula city (part)
187	169	1	8	0	0	2	7	Orchard Homes CDP (part)
385	366	0	12	0	0	0	7	Piltzville CDP
301	284	1	6	5	0	0	5	Turah CDP
3,698	3,573	2	34	11	4	3	71	Seeley Lake-Blackfoot Valley CCD
339	327	0	3	2	0	0	7	Condon CDP
1,627	1,573	1	15	4	1	0	33	Seeley Lake CDP
4,420	4,278	10	58	10	2	0	62	Musselshell County
1,542	1,481	2	22	4	0	0	33	Klein CCD
168	167	0	1	0	0	0	0	Klein CDP
408	401	2	4	0	0	0	1	Melstone CCD
95	93	2	0	0	0	0	0	Melstone town
60	59	0	0	0	0	0	1	Musselshell CDP
2,470	2,396	6	32	6	2	0	28	Roundup CCD
173	162	0	8	0	0	0	3	Camp Three CDP
1,715	1,666	5	20	2	0	0	22	Roundup city
15,311	14,893	19	120	51	5	16	207	Park County
1,457	1,424	1	8	7	1	1	15	Gardiner-Cooke City CCD
75	72	0	0	1	0	0	2	Cooke City CDP
101	95	0	0	0	0	1	5	Corwin Springs CDP
865	849	1	7	4	0	0	4	Gardiner CDP (part)
49	49	0	0	0	0	0	0	South Glastonbury CDP (part)
57	55	0	1	0	0	0	1	Jardine CDP
20	20	0	0	0	0	0	0	Silver Gate CDP
12,073	11,718	17	102	42	4	11	179	Livingston CCD
481	470	2	3	2	0	0	4	Emigrant CDP
227	210	5	7	1	0	0	4	South Glastonbury CDP (part)
6,869	6,667	5	54	20	3	8	112	Livingston city
677	655	1	2	3	0	2	14	Pray CDP
42	42	0	0	0	0	0	0	Springdale CDP
247	245	0	2	0	0	0	0	Wineglass CDP
1,750	1,722	0	9	2	0	4	13	Shields Valley CCD
285	283	0	1	1	0	0	0	Clyde Park town
176	175	0	1	0	0	0	0	Wilsall CDP
31	29	1	1	0	0	0	0	Yellowstone National Park CCD
0	0	0	0	0	0	0	0	Gardiner CDP (part)
489	486	0	0	0	0	0	3	Petroleum County
133	133	0	0	0	0	0	0	Winnett North CCD
356	353	0	0	0	0	0	3	Winnett South CCD

Table 3.

**Race and Hispanic or Latino Origin: 2010—Con.**

[For information on confidentiality protection, nonsampling error, and definitions, see Selected Appendixes at &lt;www.census.gov/prod/cen2010/cph-1-a.pdf&gt;]

State County County Subdivision Place	Total population	Race							Hispanic or Latino (of any race)
		One race						Two or More Races	
		White	Black or African American	American Indian and Alaska Native	Asian	Native Hawaiian and Other Pacific Islander	Some Other Race		
Petroleum County—Con. Winnett South CCD—Con. Winnett town.....	182	182	0	0	0	0	0	0	2
Phillips County.....	4,253	3,702	1	351	10	1	17	171	81
Fort Belknap Reservation CCD.....	123	16	0	106	0	0	0	1	1
Malta CCD.....	3,539	3,161	1	197	10	0	13	157	75
Dodson town.....	124	52	0	61	0	0	3	8	8
Malta city.....	1,997	1,761	1	109	7	0	6	113	39
Saco town.....	197	186	0	0	2	0	0	9	1
South Phillips CCD.....	189	160	0	23	0	0	0	6	0
Zortman CDP.....	69	51	0	13	0	0	0	5	0
Whitewater CCD.....	402	365	0	25	0	1	4	7	5
Whitewater CDP.....	64	48	0	10	0	0	4	2	4
Pondera County.....	6,153	5,086	7	890	13	0	11	146	87
Blackfeet Reservation East CCD.....	97	33	0	58	1	0	1	4	1
Blackfeet Reservation West CCD.....	748	29	0	705	0	0	0	14	14
Heart Butte CDP.....	582	9	0	567	0	0	0	6	14
Conrad CCD.....	3,769	3,585	7	68	9	0	9	91	59
Brady CDP.....	140	135	0	2	0	0	0	3	1
Conrad city.....	2,570	2,443	6	46	7	0	6	62	39
Valier-Dupuyer CCD.....	1,539	1,439	0	59	3	0	1	37	13
Dupuyer CDP.....	86	75	0	7	0	0	0	4	0
Valier town.....	509	445	0	41	3	0	0	20	5
Powder River County.....	1,743	1,656	1	27	3	0	20	36	24
Broadus CCD.....	929	880	1	8	2	0	9	29	17
Broadus town.....	468	445	0	3	2	0	8	10	14
East Powder River CCD.....	432	425	0	2	0	0	2	3	5
Biddle CDP.....	41	41	0	0	0	0	0	0	0
Otter CCD.....	382	351	0	17	1	0	9	4	2
Powell County.....	7,027	6,494	69	310	33	2	30	89	117
Avon-Elliston CCD.....	1,025	967	5	18	5	1	5	24	18
Avon CDP.....	111	108	0	1	1	0	0	1	0
Elliston CDP.....	219	208	0	5	0	0	0	6	1
Garrison CDP.....	96	88	0	5	0	0	0	3	1
Deer Lodge CCD.....	5,501	5,035	63	289	28	1	25	60	96
Deer Lodge city.....	3,111	3,011	19	26	18	1	1	35	38
Helmville CCD.....	501	492	1	3	0	0	0	5	3
Ovando CDP.....	81	80	0	0	0	0	0	1	0
Prairie County.....	1,179	1,136	0	2	6	0	2	33	16
Terry North CCD.....	144	133	0	1	2	0	1	7	2
Terry South CCD.....	1,035	1,003	0	1	4	0	1	26	14
Fallon CDP.....	164	164	0	0	0	0	0	0	6
Terry town.....	605	584	0	1	4	0	0	16	4
Ravalli County.....	40,212	38,546	79	360	208	23	237	759	1,195
Darby CCD.....	2,018	1,912	4	44	7	0	2	49	44
Darby town.....	720	657	1	30	6	0	0	26	16
Hamilton CCD.....	19,785	18,988	27	128	129	14	119	380	631
Charles Heights CDP.....	120	110	0	2	0	0	0	8	4
Corvallis CDP.....	976	878	1	19	3	3	34	38	89
Hamilton city.....	4,348	4,132	12	24	60	1	10	109	133
Pinesdale town.....	917	895	3	5	0	0	13	1	43
Stevensville CCD.....	14,158	13,630	18	130	52	6	83	239	390
Florence CDP.....	765	736	0	18	0	6	0	5	11
Stevensville town.....	1,809	1,737	1	18	7	0	10	36	62
Sula CCD.....	1,362	1,265	24	24	8	2	15	24	35
Conner CDP.....	216	192	0	6	0	0	1	17	1
Sula CDP.....	37	35	0	1	0	0	0	1	0
Victor CCD.....	2,889	2,751	6	34	12	1	18	67	95
Victor CDP.....	745	702	3	11	2	1	2	24	14
Richland County.....	9,746	9,259	13	161	24	1	82	206	297
Fairview CCD.....	1,476	1,414	5	25	0	0	15	17	36
Fairview town.....	840	802	2	14	0	0	12	10	28
Lambert CCD.....	529	503	1	4	2	0	4	15	15
Fox Lake CDP.....	158	154	1	0	0	0	2	1	2
Savage-Crane CCD.....	1,044	979	1	20	2	1	3	38	21
Crane CDP.....	102	102	0	0	0	0	0	0	4
Knife River CDP.....	320	287	0	16	2	0	0	15	0
Sidney CCD.....	6,697	6,363	6	112	20	0	60	136	225
Sidney city.....	5,191	4,925	3	95	20	0	35	113	179
Roosevelt County.....	10,425	3,736	13	6,297	45	2	21	311	132
East Roosevelt CCD.....	1,578	1,429	2	84	2	0	11	50	20
Bainville town.....	208	178	0	23	0	0	0	7	1
Culbertson town.....	714	635	2	45	1	0	7	24	12
Froid town.....	185	180	0	1	0	0	0	4	0

Table 3.

**Race and Hispanic or Latino Origin: 2010—Con.**

[For information on confidentiality protection, nonsampling error, and definitions, see Selected Appendixes at &lt;www.census.gov/prod/cen2010/cph-1-a.pdf&gt;]

Not Hispanic or Latino								State County County Subdivision Place
Total	One race						Two or More Races	
	White	Black or African American	American Indian and Alaska Native	Asian	Native Hawaiian and Other Pacific Islander	Some Other Race		
180	180	0	0	0	0	0	0	Petroleum County—Con. Winnett South CCD—Con. Winnett town
4,172	3,665	1	343	10	1	0	152	Phillips County
122	16	0	105	0	0	0	1	Fort Belknap Reservation CCD
3,464	3,124	1	191	10	0	0	138	Malta CCD
116	52	0	61	0	0	0	3	Dodson town
1,958	1,742	1	104	7	0	0	104	Malta city
196	186	0	0	2	0	0	8	Saco town
189	160	0	23	0	0	0	6	South Phillips CCD
69	51	0	13	0	0	0	5	Zortman CDP
397	365	0	24	0	1	0	7	Whitewater CCD
60	48	0	10	0	0	0	2	Whitewater CDP
6,066	5,060	7	868	13	0	1	117	Pondera County
96	33	0	58	1	0	0	4	Blackfeet Reservation East CCD
734	29	0	691	0	0	0	14	Blackfeet Reservation West CCD
568	9	0	553	0	0	0	6	Heart Butte CDP
3,710	3,564	7	65	9	0	1	64	Conrad CCD
139	134	0	2	0	0	0	3	Brady CDP
2,531	2,427	6	43	7	0	1	47	Conrad city
1,526	1,434	0	54	3	0	0	35	Valier-Dupuyer CCD
86	75	0	7	0	0	0	4	Dupuyer CDP
504	443	0	38	3	0	0	20	Valier town
1,719	1,645	1	27	3	0	11	32	Powder River County
912	873	1	8	2	0	3	25	Broadus CCD
454	438	0	3	2	0	3	8	Broadus town
427	422	0	2	0	0	0	3	East Powder River CCD
41	41	0	0	0	0	0	0	Biddle CDP
380	350	0	17	1	0	8	4	Otter CCD
6,910	6,425	65	302	31	2	3	82	Powell County
1,007	961	1	18	3	1	2	21	Avon-Elliston CCD
111	108	0	1	1	0	0	1	Avon CDP
218	207	0	5	0	0	0	6	Elliston CDP
95	87	0	5	0	0	0	3	Garrison CDP
5,405	4,974	63	281	28	1	1	57	Deer Lodge CCD
3,073	2,976	19	26	18	1	0	33	Deer Lodge city
498	490	1	3	0	0	0	4	Helmville CCD
81	80	0	0	0	0	0	1	Ovando CDP
1,163	1,125	0	2	6	0	0	30	Prairie County
142	132	0	1	2	0	0	7	Terry North CCD
1,021	993	0	1	4	0	0	23	Terry South CCD
158	158	0	0	0	0	0	0	Fallon CDP
601	580	0	1	4	0	0	16	Terry town
39,017	37,764	72	303	205	21	15	637	Ravalli County
1,974	1,876	4	41	7	0	0	46	Darby CCD
704	647	1	27	6	0	0	23	Darby town
19,154	18,560	22	103	127	12	13	317	Hamilton CCD
116	106	0	2	0	0	0	8	Charles Heights CDP
887	835	1	17	3	2	0	29	Corvallis CDP
4,215	4,029	12	22	60	1	1	90	Hamilton city
874	870	3	0	0	0	0	1	Pinesdale town
13,768	13,383	16	110	52	6	1	200	Stevensville CCD
754	732	0	12	0	6	0	4	Florence CDP
1,747	1,695	1	16	7	0	0	28	Stevensville town
1,327	1,249	24	21	8	2	0	23	Sula CCD
215	192	0	6	0	0	0	17	Conner CDP
37	35	0	1	0	0	0	1	Sula CDP
2,794	2,696	6	28	11	1	1	51	Victor CCD
731	694	3	11	2	1	0	20	Victor CDP
9,449	9,089	12	156	24	1	0	167	Richland County
1,440	1,396	5	24	0	0	0	15	Fairview CCD
812	788	2	14	0	0	0	8	Fairview town
514	492	1	4	2	0	0	15	Lambert CCD
156	154	1	0	0	0	0	1	Fox Lake CDP
1,023	968	1	20	2	1	0	31	Savage-Crane CCD
98	98	0	0	0	0	0	0	Crane CDP
320	287	0	16	2	0	0	15	Knife River CDP
6,472	6,233	5	108	20	0	0	106	Sidney CCD
5,012	4,815	2	91	20	0	0	84	Sidney city
10,293	3,709	12	6,228	45	2	0	297	Roosevelt County
1,558	1,427	2	80	2	0	0	47	East Roosevelt CCD
207	178	0	23	0	0	0	6	Bainville town
702	633	2	42	1	0	0	24	Culbertson town
185	180	0	1	0	0	0	4	Froid town

Table 3.

**Race and Hispanic or Latino Origin: 2010—Con.**

[For information on confidentiality protection, nonsampling error, and definitions, see Selected Appendixes at &lt;www.census.gov/prod/cen2010/cph-1-a.pdf&gt;]

State County County Subdivision Place	Total population	Race						Two or More Races	Hispanic or Latino (of any race)
		One race							
		White	Black or African American	American Indian and Alaska Native	Asian	Native Hawaiian and Other Pacific Islander	Some Other Race		
Roosevelt County—Con.									
Fort Peck Reservation CCD.....	8,847	2,307	11	6,213	43	2	10	261	112
Brockton town.....	255	10	0	245	0	0	0	0	3
Poplar city.....	810	204	0	578	2	0	1	25	5
Wolf Point city.....	2,621	1,114	6	1,323	32	1	0	145	43
Rosebud County.....	9,233	5,664	25	3,202	42	3	42	255	313
Ashland CCD.....	393	283	4	76	2	0	0	28	13
Ashland CDP (part).....	274	173	4	73	1	0	0	23	13
Forsyth CCD.....	2,276	2,168	8	37	14	1	17	31	52
Forsyth city.....	1,777	1,688	8	28	14	1	11	27	43
Northern Cheyenne Reservation CCD.....	3,116	174	7	2,869	8	0	12	46	128
Ashland CDP (part).....	550	69	0	466	6	0	5	4	36
Birney CDP.....	137	1	0	133	0	0	2	1	3
Lame Deer CDP.....	2,052	89	7	1,922	2	0	4	28	70
North of the Yellowstone CCD.....	546	522	1	1	4	0	0	18	8
Rosebud CCD.....	2,902	2,517	5	219	14	2	13	132	112
Colstrip city.....	2,214	1,875	5	199	14	2	9	110	96
Rosebud CDP.....	111	110	0	1	0	0	0	0	0
Sanders County.....	11,413	10,453	17	505	34	1	44	359	233
Flathead Reservation CCD.....	1,881	1,308	3	387	3	0	12	168	64
Camas CDP.....	58	41	0	13	0	0	0	4	2
Dixon CDP.....	203	140	0	41	0	0	1	21	8
Hot Springs town.....	544	423	3	54	1	0	9	54	23
Lonepine CDP.....	162	142	0	5	1	0	1	13	6
Niarada CDP (part).....	9	5	0	3	0	0	0	1	0
Old Agency CDP.....	107	22	0	81	0	0	0	4	5
Plains CCD.....	3,544	3,374	4	58	12	0	14	82	88
Paradise CDP.....	163	155	0	1	1	0	2	4	7
Plains town.....	1,048	992	2	21	5	0	2	26	25
Weeksville CDP.....	83	81	0	2	0	0	0	0	0
Thompson Falls-West End CCD.....	5,988	5,771	10	60	19	1	18	109	81
Belknap CDP.....	158	153	1	0	0	0	0	4	2
Heron CDP.....	282	266	4	0	1	0	5	6	10
Noxon CDP.....	218	204	0	4	1	0	0	9	6
Thompson Falls city.....	1,313	1,246	3	21	7	0	8	28	21
Trout Creek CDP.....	242	229	0	5	1	0	0	7	2
Sheridan County.....	3,384	3,229	7	57	14	0	11	66	51
Fort Peck Reservation CCD.....	88	80	1	2	0	0	0	5	0
Reserve CDP.....	23	21	0	1	0	0	0	1	0
Medicine Lake CCD.....	592	554	2	17	0	0	2	17	4
Medicine Lake town.....	225	204	2	9	0	0	0	10	0
Plentywood CCD.....	2,378	2,276	4	34	14	0	9	41	44
Antelope CDP.....	51	47	0	1	0	0	2	1	2
Outlook town.....	47	45	0	2	0	0	0	0	0
Plentywood city.....	1,734	1,648	4	29	12	0	5	36	37
Westby CCD.....	326	319	0	4	0	0	0	3	3
Westby town.....	168	161	0	4	0	0	0	3	3
Silver Bow County.....	34,200	32,292	111	655	165	23	233	721	1,253
Butte CCD.....	32,996	31,123	110	651	157	23	231	701	1,230
Butte-Silver Bow (balance) (part).....	32,321	30,494	109	629	153	21	229	686	1,204
Walkerville town.....	675	629	1	22	4	2	2	15	26
Butte-Silver Bow Northwest CCD.....	855	825	1	4	8	0	1	16	14
Butte-Silver Bow (balance) (part).....	855	825	1	4	8	0	1	16	14
Butte-Silver Bow South CCD.....	349	344	0	0	0	0	1	4	9
Butte-Silver Bow (balance) (part).....	349	344	0	0	0	0	1	4	9
Stillwater County.....	9,117	8,823	9	73	29	2	38	143	214
Absarokee CCD.....	2,222	2,171	1	19	5	0	5	21	59
Absarokee CDP.....	1,150	1,110	0	16	2	0	5	17	43
Columbus CCD.....	3,797	3,657	5	25	20	2	16	72	96
Columbus town.....	1,893	1,826	1	11	8	0	8	39	52
North Stillwater CCD.....	767	733	0	5	0	0	9	20	25
Reed Point CDP.....	193	176	0	2	0	0	0	15	8
Park City CCD.....	2,331	2,262	3	24	4	0	8	30	34
Park City CDP.....	983	951	1	10	2	0	4	15	15
Sweet Grass County.....	3,651	3,528	4	15	24	1	23	56	51
North of the Yellowstone CCD.....	811	783	1	2	7	0	10	8	6
South of the Yellowstone CCD.....	2,840	2,745	3	13	17	1	13	48	45
Big Timber city.....	1,641	1,573	1	9	11	1	9	37	29
Greycliff CDP.....	112	106	1	1	0	0	0	4	1
Teton County.....	6,073	5,847	3	88	8	1	13	113	76
Choteau CCD.....	3,146	3,019	1	64	5	1	7	49	34
Bynum CDP.....	31	30	0	1	0	0	0	0	0
Choteau city.....	1,684	1,600	0	35	4	1	5	39	28
Dutton-Power CCD.....	1,118	1,081	2	8	0	0	1	26	19
Dutton town.....	316	306	0	1	0	0	0	9	13

Table 3.

**Race and Hispanic or Latino Origin: 2010—Con.**

[For information on confidentiality protection, nonsampling error, and definitions, see Selected Appendixes at &lt;www.census.gov/prod/cen2010/cph-1-a.pdf&gt;]

Not Hispanic or Latino								State County County Subdivision Place
Total	One race						Two or More Races	
	White	Black or African American	American Indian and Alaska Native	Asian	Native Hawaiian and Other Pacific Islander	Some Other Race		
8,735	2,282	10	6,148	43	2	0	250	Roosevelt County—Con.
252	10	0	242	0	0	0	0	Fort Peck Reservation CCD
805	203	0	577	2	0	0	23	Brookton town
2,578	1,101	5	1,297	32	1	0	142	Poplar city
								Wolf Point city
8,920	5,556	23	3,077	42	3	0	219	Rosebud County
380	279	4	69	2	0	0	26	Ashland CCD
261	169	4	66	1	0	0	21	Ashland CDP (part)
2,224	2,142	8	36	14	1	0	23	Forsyth CCD
1,734	1,665	8	27	14	1	0	19	Forsyth city
2,988	172	6	2,757	8	0	0	45	Northern Cheyenne Reservation CCD
514	68	0	436	6	0	0	4	Ashland CDP (part)
134	1	0	132	0	0	0	1	Birney CDP
1,982	88	6	1,859	2	0	0	27	Lame Deer CDP
538	517	1	1	4	0	0	15	North of the Yellowstone CCD
2,790	2,446	4	214	14	2	0	110	Rosebud CCD
2,118	1,810	4	194	14	2	0	94	Colstrip city
111	110	0	1	0	0	0	0	Rosebud CDP
11,180	10,320	17	475	32	1	8	327	Sanders County
1,817	1,286	3	366	3	0	0	159	Flathead Reservation CCD
56	39	0	13	0	0	0	4	Carnas CDP
195	140	0	36	0	0	0	19	Dixon CDP
521	420	3	46	1	0	0	51	Hot Springs town
156	137	0	5	1	0	0	13	Lonepine CDP
9	5	0	3	0	0	0	1	Niarada CDP (part)
102	18	0	80	0	0	0	4	Old Agency CDP
3,456	3,309	4	52	12	0	3	76	Plains CCD
156	150	0	1	1	0	0	4	Paradise CDP
1,023	975	2	17	5	0	0	24	Plains town
83	81	0	2	0	0	0	0	Weeksville CDP
5,907	5,725	10	57	17	1	5	92	Thompson Falls-West End CCD
156	153	1	0	0	0	0	2	Belknap CDP
272	264	4	0	1	0	0	3	Heron CDP
212	200	0	4	0	0	0	8	Noxon CDP
1,292	1,235	3	20	7	0	1	26	Thompson Falls city
240	227	0	5	1	0	0	7	Trout Creek CDP
3,333	3,201	7	54	14	0	0	57	Sheridan County
88	80	1	2	0	0	0	5	Fort Peck Reservation CCD
23	21	0	1	0	0	0	1	Reserve CDP
588	553	2	16	0	0	0	17	Medicine Lake CCD
225	204	2	9	0	0	0	10	Medicine Lake town
2,334	2,251	4	32	14	0	0	33	Plentywood CCD
49	47	0	1	0	0	0	1	Antelope CDP
47	45	0	2	0	0	0	0	Outlook town
1,697	1,626	4	27	12	0	0	28	Plentywood city
323	317	0	4	0	0	0	2	Westby CCD
165	159	0	4	0	0	0	2	Westby town
32,947	31,515	103	587	161	22	13	546	Silver Bow County
31,766	30,361	103	583	155	22	13	529	Butte CCD
31,117	29,747	102	565	153	20	13	517	Butte-Silver Bow (balance) (part)
649	614	1	18	2	2	0	12	Walkerville town
841	818	0	4	6	0	0	13	Butte-Silver Bow Northwest CCD
841	818	0	4	6	0	0	13	Butte-Silver Bow (balance) (part)
340	336	0	0	0	0	0	4	Butte-Silver Bow South CCD
340	336	0	0	0	0	0	4	Butte-Silver Bow (balance) (part)
8,903	8,688	9	54	28	1	0	123	Stillwater County
2,163	2,129	1	8	5	0	0	20	Absarokee CCD
1,107	1,083	0	6	2	0	0	16	Absarokee CDP
3,701	3,587	5	20	20	1	0	68	Columbus CCD
1,841	1,785	1	11	8	0	0	36	Columbus town
742	726	0	5	0	0	0	11	North Stillwater CCD
185	176	0	2	0	0	0	7	Reed Point CDP
2,297	2,246	3	21	3	0	0	24	Park City CCD
968	946	1	10	1	0	0	10	Park City CDP
3,600	3,491	4	15	22	1	13	54	Sweet Grass County
805	779	1	2	7	0	8	8	North of the Yellowstone CCD
2,795	2,712	3	13	15	1	5	46	South of the Yellowstone CCD
1,612	1,549	1	9	11	1	5	36	Big Timber city
111	106	1	1	0	0	0	3	Greycliff CDP
5,997	5,792	3	86	8	1	2	105	Teton County
3,112	2,992	1	64	5	1	2	47	Choteau CCD
31	30	0	1	0	0	0	0	Bynum CDP
1,656	1,579	0	35	4	1	0	37	Choteau city
1,099	1,067	2	8	0	0	0	22	Dutton-Power CCD
303	297	0	1	0	0	0	5	Dutton town

Table 3.

**Race and Hispanic or Latino Origin: 2010—Con.**

[For information on confidentiality protection, nonsampling error, and definitions, see Selected Appendixes at &lt;www.census.gov/prod/cen2010/cph-1-a.pdf&gt;]

State County County Subdivision Place	Total population	Race							Two or More Races	Hispanic or Latino (of any race)
		One race								
		White	Black or African American	American Indian and Alaska Native	Asian	Native Hawaiian and Other Pacific Islander	Some Other Race			
Teton County—Con. Dutton-Power CCD—Con. Power CDP..... Fairfield CCD..... Fairfield town.....	179 1,809 708	171 1,747 679	0 0 0	3 16 9	0 3 0	0 0 0	0 5 0	5 38 20	0 23 10	
Toole County..... Shelby CCD..... Shelby city..... Sunburst CCD..... Kevin town..... Sunburst town..... Sweet Grass CDP.....	5,324 4,075 3,376 1,249 154 375 58	4,896 3,684 3,021 1,212 152 356 56	29 28 28 1 1 0 0	241 231 220 10 1 2 1	23 23 17 0 0 0 0	1 1 0 0 0 0 0	31 28 27 3 0 2 0	103 80 63 23 0 15 1	129 110 102 19 1 10 2	
Treasure County..... North Treasure CCD..... South Treasure CCD..... Hysham town.....	718 231 487 312	674 218 456 289	0 0 0 0	6 0 6 6	3 0 3 3	0 0 0 0	14 9 5 0	21 4 17 14	25 10 15 8	
Valley County..... Fort Peck Reservation CCD..... Frazer CDP..... Glasgow CCD..... Glasgow city..... Nashua town..... St. Marie CDP..... Hinsdale CCD..... Hinsdale CDP..... Opheim CCD..... Opheim town..... South Valley CCD..... Fort Peck town.....	7,369 1,003 362 4,853 3,250 290 264 583 217 276 85 654 233	6,409 467 13 4,484 2,985 274 250 561 209 273 83 624 218	17 2 0 15 8 0 4 0 0 0 0 0 0	724 499 345 201 145 8 3 4 3 0 0 20 7	37 14 0 19 11 1 3 1 0 1 0 2 1	3 1 0 2 0 0 1 0 0 0 0 0 0	24 2 2 16 12 1 6 1 0 0 0 0 0	155 18 2 116 89 6 11 5 2 0 2 8 7	91 10 7 73 58 4 5 8 2 0 0 0 0	
Wheatland County..... Harlowton CCD..... Harlowton city..... Judith Gap-Shawmut CCD..... Judith Gap city..... Shawmut CDP.....	2,168 1,586 997 582 126 42	2,078 1,520 951 558 121 42	7 0 0 7 1 0	10 9 7 1 0 0	12 9 2 3 3 0	0 0 0 0 0 0	9 8 5 1 0 0	52 40 32 12 1 0	32 29 19 3 0 0	
Wibaux County..... Pine Hill-St. Phillips CCD..... Wibaux CCD..... Wibaux town.....	1,017 196 821 589	993 195 798 568	0 0 0 0	4 0 4 3	5 0 5 4	0 0 0 0	3 0 3 3	12 1 11 11	13 1 12 10	
Yellowstone County..... Billings CCD..... Billings city (part)..... Lockwood CDP (part)..... Huntley Project CCD..... Ballantine CDP..... Custer CDP..... Huntley CDP..... Worden CDP..... Laurel CCD..... Billings city (part)..... Laurel city..... Northeast Yellowstone CCD..... Northwest Yellowstone CCD..... Billings city (part)..... Broadview town..... Shepherd CCD..... Billings city (part)..... Shepherd CDP..... South Yellowstone CCD..... Billings city (part)..... Lockwood CDP (part).....	147,972 107,934 100,078 4,461 3,876 320 159 446 577 15,847 223 6,718 564 7,558 2,812 192 4,540 3 516 7,653 1,054 2,336	134,228 96,560 89,453 4,013 3,672 288 155 422 553 15,100 215 6,399 532 7,130 2,609 183 4,287 3 483 6,947 1,033 2,071	935 834 811 15 3 0 0 0 2 48 1 24 0 26 16 0 8 0 2 16 0 10	5,881 4,858 4,521 204 94 18 3 5 15 261 0 101 4 170 91 2 97 0 15 397 7 127	939 772 748 7 11 1 0 2 2 67 2 24 6 36 23 0 20 0 0 27 5 3	114 96 91 2 0 0 0 0 8 0 0 3 0 6 3 0 0 1 1 0 0 0	1,763 1,553 1,447 61 24 2 0 7 0 69 0 24 0 47 18 6 6 0 64 2 31	4,112 3,261 3,007 159 72 11 1 10 5 294 5 143 22 143 53 1 119 0 14 201 7 94	6,955 5,827 5,357 258 174 23 3 22 22 387 1 202 4 195 81 13 87 0 2 281 17 152	



Table 3.

**Race and Hispanic or Latino Origin: 2010—Con.**

[For information on confidentiality protection, nonsampling error, and definitions, see Selected Appendixes at &lt;www.census.gov/prod/cen2010/cph-1-a.pdf&gt;]

Not Hispanic or Latino								State County County Subdivision Place
Total	One race						Two or More Races	
	White	Black or African American	American Indian and Alaska Native	Asian	Native Hawaiian and Other Pacific Islander	Some Other Race		
179	171	0	3	0	0	0	5	Teton County—Con. Dutton-Power CCD—Con.
1,786	1,733	0	14	3	0	0	36	Power CDP
698	672	0	8	0	0	0	18	Fairfield CCD Fairfield town
5,195	4,813	28	233	23	1	0	97	Toole County
3,965	3,616	27	223	23	1	0	75	Shelby CCD
3,274	2,958	27	212	17	0	0	60	Shelby city
1,230	1,197	1	10	0	0	0	22	Sunburst CCD
153	151	1	1	0	0	0	0	Kevin town
365	349	0	2	0	0	0	14	Sunburst town
56	54	0	1	0	0	0	1	Sweet Grass CDP
693	666	0	6	3	0	2	16	Treasure County
221	217	0	0	0	0	2	2	North Treasure CCD
472	449	0	6	0	0	0	14	South Treasure CCD
304	282	0	6	3	0	0	13	Hysham town
7,278	6,364	17	715	36	3	2	141	Valley County
993	465	2	493	14	1	0	18	Fort Peck Reservation CCD
355	13	0	340	0	0	0	2	Frazer CDP
4,780	4,443	15	198	18	2	2	102	Glasgow CCD
3,192	2,951	8	142	11	0	2	78	Glasgow city
286	272	0	8	0	0	0	6	Nashua town
259	247	4	3	3	1	0	1	St. Marie CDP
575	559	0	4	1	0	0	11	Hinsdale CCD
215	207	0	3	0	0	0	5	Hinsdale CDP
276	273	0	0	1	0	0	2	Opheim CCD
85	83	0	0	0	0	0	2	Opheim town
654	624	0	20	2	0	0	8	South Valley CCD
233	218	0	7	1	0	0	7	Fort Peck town
2,136	2,064	7	9	11	0	1	44	Wheatland County
1,557	1,508	0	8	8	0	1	32	Harlowton CCD
978	945	0	6	1	0	1	25	Harlowton city
579	556	7	1	3	0	0	12	Judith Gap-Shawmut CCD
126	121	1	0	3	0	0	1	Judith Gap city
42	42	0	0	0	0	0	0	Shawmut CDP
1,004	987	0	4	5	0	0	8	Wibaux County
195	194	0	0	0	0	0	1	Pine Hill-St. Phillips CCD
809	793	0	4	5	0	0	7	Wibaux CCD
579	565	0	3	4	0	0	7	Wibaux town
141,017	130,463	852	5,377	915	104	84	3,222	Yellowstone County
102,107	93,539	755	4,415	749	87	57	2,505	Billings CCD
94,721	86,717	733	4,112	725	82	56	2,296	Billings city (part)
4,203	3,849	14	191	7	2	1	139	Lockwood CDP (part)
3,702	3,545	3	85	11	0	0	58	Huntley Project CCD
297	270	0	18	1	0	0	8	Ballantine CDP
156	152	0	3	0	0	0	1	Custer CDP
424	410	0	3	2	0	0	9	Huntley CDP
555	536	2	11	2	0	0	4	Worden CDP
15,460	14,827	45	243	66	7	15	257	Laurel CCD
222	214	1	0	2	0	0	5	Billings city (part)
6,516	6,245	22	95	24	2	4	124	Laurel city
560	529	0	3	6	0	0	22	Northeast Yellowstone CCD
7,363	6,995	25	162	36	6	8	131	Northwest Yellowstone CCD
2,731	2,551	16	85	23	2	5	49	Billings city (part)
179	176	0	2	0	0	0	1	Broadview town
4,453	4,236	8	90	20	3	0	96	Shepherd CCD
3	3	0	0	0	0	0	0	Billings city (part)
514	482	2	15	0	1	0	14	Shepherd CDP
7,372	6,792	16	379	27	1	4	153	South Yellowstone CCD
1,037	1,018	0	7	5	0	0	7	Billings city (part)
2,184	1,996	10	113	3	0	0	62	Lockwood CDP (part)

Table 4.

**Race and Hispanic or Latino Origin: 2010**

[For information on confidentiality protection, nonsampling error, and definitions, see Selected Appendixes at &lt;www.census.gov/prod/cen2010/cph-1-a.pdf&gt;]

State County Place	Total population	Race							Two or More Races	Hispanic or Latino (of any race)
		One race								
		White	Black or African American	American Indian and Alaska Native	Asian	Native Hawaiian and Other Pacific Islander	Some Other Race			
Montana.....	989,415	884,961	4,027	62,555	6,253	668	5,975	24,976	28,565	
COUNTY										
Beaverhead County.....	9,246	8,765	23	127	36	38	107	150	338	
Big Horn County.....	12,865	4,035	31	8,275	59	3	126	336	510	
Blaine County.....	6,491	3,130	7	3,208	6	1	12	127	115	
Broadwater County.....	5,612	5,401	15	73	9	11	18	85	126	
Carbon County.....	10,078	9,793	33	84	22	3	42	101	188	
Carter County.....	1,160	1,135	1	11	1	0	3	9	8	
Cascade County.....	81,327	72,584	1,010	3,487	684	89	526	2,947	2,711	
Chouteau County.....	5,813	4,409	3	1,267	21	6	16	91	94	
Custer County.....	11,699	11,174	34	196	37	9	64	185	263	
Daniels County.....	1,751	1,676	3	37	4	0	2	29	27	
Dawson County.....	8,966	8,582	27	156	27	4	27	143	178	
Deer Lodge County.....	9,298	8,660	38	285	29	4	48	234	271	
Fallon County.....	2,890	2,814	2	12	17	2	5	38	34	
Fergus County.....	11,586	11,193	25	143	27	0	22	176	171	
Flathead County.....	90,928	86,802	201	1,028	531	58	384	1,924	2,070	
Gallatin County.....	89,513	85,084	289	781	1,027	68	606	1,658	2,470	
Garfield County.....	1,206	1,189	3	5	1	0	2	6	3	
Glacier County.....	13,399	4,165	17	8,795	26	1	23	372	241	
Golden Valley County.....	884	831	0	9	6	0	19	19	31	
Granite County.....	3,079	3,001	3	13	3	1	6	52	44	
Hill County.....	16,096	11,896	50	3,497	67	7	45	534	373	
Jefferson County.....	11,406	10,889	16	163	40	2	42	254	224	
Judith Basin County.....	2,072	2,036	1	17	2	0	2	14	24	
Lake County.....	28,746	19,945	98	6,328	115	17	152	2,091	998	
Lewis and Clark County.....	63,395	59,605	217	1,335	354	44	288	1,552	1,582	
Liberty County.....	2,339	2,296	2	5	3	1	5	27	8	
Lincoln County.....	19,687	18,881	23	182	60	9	71	461	462	
McCone County.....	1,734	1,699	4	7	2	0	1	21	13	
Madison County.....	7,691	7,445	15	38	26	0	63	104	186	
Meagher County.....	1,891	1,852	2	5	6	0	2	24	28	
Mineral County.....	4,223	4,007	11	63	30	0	10	102	80	
Missoula County.....	109,299	101,320	445	2,872	1,236	105	478	2,843	2,861	
Musselshell County.....	4,538	4,360	10	61	10	2	10	85	118	
Park County.....	15,636	15,090	21	131	52	5	80	257	325	
Petroleum County.....	494	488	0	0	0	0	0	6	5	
Phillips County.....	4,253	3,702	1	351	10	1	17	171	81	
Pondera County.....	6,153	5,086	7	890	13	0	11	146	87	
Powder River County.....	1,743	1,656	1	27	3	0	20	36	24	
Powell County.....	7,027	6,494	69	310	33	2	30	89	117	
Prairie County.....	1,179	1,136	0	2	6	0	2	33	16	
Ravalli County.....	40,212	38,546	79	360	208	23	237	759	1,195	
Richland County.....	9,746	9,259	13	161	24	1	82	206	297	
Roosevelt County.....	10,425	3,736	13	6,297	45	2	21	311	132	
Rosebud County.....	9,233	5,664	25	3,202	42	3	42	255	313	
Sanders County.....	11,413	10,453	17	505	34	1	44	359	233	
Sheridan County.....	3,384	3,229	7	57	14	0	11	66	51	
Silver Bow County.....	34,200	32,292	111	655	165	23	233	721	1,253	
Stillwater County.....	9,117	8,823	9	73	29	2	38	143	214	
Sweet Grass County.....	3,651	3,528	4	15	24	1	23	56	51	
Teton County.....	6,073	5,847	3	88	8	1	13	113	76	
Toole County.....	5,324	4,896	29	241	23	1	31	103	129	
Treasure County.....	718	674	0	6	3	0	14	21	25	
Valley County.....	7,369	6,409	17	724	37	3	24	155	91	
Wheatland County.....	2,168	2,078	7	10	12	0	9	52	32	
Wibaux County.....	1,017	993	0	4	5	0	3	12	13	
Yellowstone County.....	147,972	134,228	935	5,881	939	114	1,763	4,112	6,955	
PLACE										
Absarokee CDP, Stillwater County.....	1,150	1,110	0	16	2	0	5	17	43	
Alberton town, Mineral County.....	420	403	4	3	0	0	1	9	8	
Alder CDP, Madison County.....	103	102	0	0	1	0	0	0	1	
Alzada CDP, Carter County.....	29	29	0	0	0	0	0	0	0	
Amsterdam CDP, Gallatin County.....	180	175	0	1	0	0	0	4	3	
Anaconda-Deer Lodge County, Deer Lodge County.....	9,298	8,660	38	285	29	4	48	234	271	
Antelope CDP, Sheridan County.....	51	47	0	1	0	0	2	1	2	
Arlee CDP, Lake County.....	636	284	0	304	8	0	1	39	39	
Ashland CDP, Rosebud County.....	824	242	4	539	7	0	5	27	49	
Augusta CDP, Lewis and Clark County.....	309	294	0	10	1	0	0	4	6	
Avon CDP, Powell County.....	111	108	0	1	1	0	0	1	0	
Azure CDP, Hill County.....	286	7	0	278	0	0	0	1	7	
Babb CDP, Glacier County.....	174	21	0	147	0	0	0	6	0	

Table 4.

**Race and Hispanic or Latino Origin: 2010—Con.**

[For information on confidentiality protection, nonsampling error, and definitions, see Selected Appendixes at &lt;www.census.gov/prod/cen2010/cph-1-a.pdf&gt;]

Not Hispanic or Latino								State County Place
Total	One race						Two or More Races	
	White	Black or African American	American Indian and Alaska Native	Asian	Native Hawaiian and Other Pacific Islander	Some Other Race		
960,850	868,628	3,743	59,902	6,138	609	540	21,290	Montana
								COUNTY
8,908	8,567	19	117	36	38	7	124	Beaverhead County
12,355	3,908	30	8,053	59	3	7	295	Big Horn County
6,376	3,107	7	3,138	6	1	2	115	Blaine County
5,486	5,310	15	68	9	11	0	73	Broadwater County
9,890	9,668	30	76	22	3	2	89	Carbon County
1,152	1,132	1	11	1	0	0	7	Carter County
78,616	71,100	958	3,274	665	78	45	2,496	Cascade County
5,719	4,387	1	1,213	21	6	3	88	Chouteau County
11,436	11,009	31	185	37	3	6	165	Custer County
1,724	1,653	3	36	4	0	1	27	Daniels County
8,788	8,477	25	141	26	3	3	113	Dawson County
9,027	8,518	36	242	28	2	2	199	Deer Lodge County
2,856	2,793	2	9	17	2	0	33	Fallon County
11,415	11,085	18	135	27	0	0	150	Fergus County
88,858	85,439	180	934	522	50	51	1,682	Flathead County
87,043	83,545	277	718	1,011	56	56	1,380	Gallatin County
1,203	1,187	3	5	1	0	1	6	Garfield County
13,158	4,117	17	8,644	26	1	5	348	Glacier County
853	822	0	9	6	0	5	11	Golden Valley County
3,035	2,968	3	13	2	1	2	46	Granite County
15,723	11,741	47	3,393	66	6	2	468	Hill County
11,182	10,724	16	159	39	2	6	236	Jefferson County
2,048	2,014	1	17	2	0	0	14	Judith Basin County
27,748	19,568	88	6,028	112	16	14	1,922	Lake County
61,813	58,599	203	1,259	350	43	39	1,320	Lewis and Clark County
2,331	2,293	2	5	3	1	0	27	Liberty County
19,225	18,546	20	174	58	9	6	412	Lincoln County
1,721	1,689	3	7	2	0	0	20	McCone County
7,505	7,335	15	35	26	0	5	89	Madison County
1,863	1,827	2	4	6	0	2	22	Meagher County
4,143	3,952	9	60	30	0	0	92	Mineral County
106,438	99,489	412	2,641	1,220	103	97	2,476	Missoula County
4,420	4,278	10	58	10	2	0	62	Musselshell County
15,311	14,893	19	120	51	5	16	207	Park County
489	486	0	0	0	0	0	3	Petroleum County
4,172	3,665	1	343	10	1	0	152	Phillips County
6,066	5,060	7	868	13	0	1	117	Pondera County
1,719	1,645	1	27	3	0	11	32	Powder River County
6,910	6,425	65	302	31	2	3	82	Powell County
1,163	1,125	0	2	6	0	0	30	Prairie County
39,017	37,764	72	303	205	21	15	637	Ravalli County
9,449	9,089	12	156	24	1	0	167	Richland County
10,293	3,709	12	6,228	45	2	0	297	Roosevelt County
8,920	5,556	23	3,077	42	3	0	219	Rosebud County
11,180	10,320	17	475	32	1	8	327	Sanders County
3,333	3,201	7	54	14	0	0	57	Sheridan County
32,947	31,515	103	587	161	22	13	546	Silver Bow County
8,903	8,688	9	54	28	1	0	123	Stillwater County
3,600	3,491	4	15	22	1	13	54	Sweet Grass County
5,997	5,792	3	86	8	1	2	105	Teton County
5,195	4,813	28	233	23	1	0	97	Toole County
693	666	0	6	3	0	2	16	Treasure County
7,278	6,364	17	715	36	3	2	141	Valley County
2,136	2,064	7	9	11	0	1	44	Wheatland County
1,004	987	0	4	5	0	0	8	Wibaux County
141,017	130,463	852	5,377	915	104	84	3,222	Yellowstone County
								PLACE
1,107	1,083	0	6	2	0	0	16	Absarokee CDP, Stillwater County
412	402	2	3	0	0	0	5	Alberton town, Mineral County
102	101	0	0	1	0	0	0	Alder CDP, Madison County
29	29	0	0	0	0	0	0	Alzada CDP, Carter County
177	172	0	1	0	0	0	4	Amsterdam CDP, Gallatin County
9,027	8,518	36	242	28	2	2	199	Anaconda-Deer Lodge County, Deer Lodge County
49	47	0	1	0	0	0	1	Antelope CDP, Sheridan County
597	275	0	284	7	0	0	31	Arlee CDP, Lake County
775	237	4	502	7	0	0	25	Ashland CDP, Rosebud County
303	288	0	10	1	0	0	4	Augusta CDP, Lewis and Clark County
111	108	0	1	1	0	0	1	Avon CDP, Powell County
279	7	0	271	0	0	0	1	Azure CDP, Hill County
174	21	0	147	0	0	0	6	Babb CDP, Glacier County

Table 4.

**Race and Hispanic or Latino Origin: 2010—Con.**

[For information on confidentiality protection, nonsampling error, and definitions, see Selected Appendixes at &lt;www.census.gov/prod/cen2010/cph-1-a.pdf&gt;]

State County Place	Total population	Race						Two or More Races	Hispanic or Latino (of any race)
		One race							
		White	Black or African American	American Indian and Alaska Native	Asian	Native Hawaiian and Other Pacific Islander	Some Other Race		
PLACE—Con.									
Bainville town, Roosevelt County.....	208	178	0	23	0	0	0	7	1
Baker city, Fallon County.....	1,741	1,697	1	7	12	0	3	21	22
Ballantine CDP, Yellowstone County.....	320	288	0	18	1	0	2	11	23
Basin CDP, Jefferson County.....	212	200	1	2	1	0	0	8	4
Batavia CDP, Flathead County.....	385	370	1	1	1	1	0	11	7
Bearcreek town, Carbon County.....	79	78	0	0	0	0	0	1	0
Bear Dance CDP, Lake County.....	275	262	0	2	0	0	9	2	21
Beaver Creek CDP, Hill County.....	271	261	0	0	0	0	1	9	11
Belfry CDP, Carbon County.....	218	210	1	4	0	0	0	3	1
Belgrade city, Gallatin County.....	7,389	6,959	26	76	40	10	91	187	278
Belknap CDP, Sanders County.....	158	153	1	0	0	0	0	4	2
Belt town, Cascade County.....	597	570	0	10	3	0	1	13	6
Biddle CDP, Powder River County.....	41	41	0	0	0	0	0	0	0
Big Arm CDP, Lake County.....	177	98	0	75	1	0	0	3	0
Bigfork CDP, Flathead County.....	4,270	4,102	21	26	18	4	25	74	106
Big Sandy town, Chouteau County.....	598	557	1	17	5	4	2	12	8
Big Sky CDP.....	2,308	2,192	15	8	26	4	23	40	79
Gallatin County (part).....	1,922	1,834	8	4	23	4	12	37	47
Madison County (part).....	386	358	7	4	3	0	11	3	32
Big Timber city, Sweet Grass County.....	1,641	1,573	1	9	11	1	9	37	29
Billings city, Yellowstone County.....	104,170	93,313	828	4,619	778	93	1,467	3,072	5,456
Birney CDP, Rosebud County.....	137	1	0	133	0	0	2	1	3
Black Eagle CDP, Cascade County.....	904	775	10	42	5	0	11	61	37
Boneau CDP, Chouteau County.....	380	6	0	367	0	0	0	7	13
Bonner-West Riverside CDP, Missoula County.....	1,663	1,542	6	64	5	0	15	31	55
Boulder city, Jefferson County.....	1,183	1,107	0	21	5	0	4	46	34
Box Elder CDP, Hill County.....	87	33	0	43	0	0	4	7	7
Boyd CDP, Carbon County.....	35	35	0	0	0	0	0	0	0
Bozeman city, Gallatin County.....	37,280	34,910	174	414	715	39	252	776	1,096
Brady CDP, Pondera County.....	140	135	0	2	0	0	0	3	1
Bridger town, Carbon County.....	708	676	1	19	2	0	2	8	13
Bridger CDP, Gallatin County.....	30	30	0	0	0	0	0	0	0
Broadus town, Powder River County.....	468	445	0	3	2	0	8	10	14
Broadview town, Yellowstone County.....	192	183	0	2	0	0	6	1	13
Brockton town, Roosevelt County.....	255	10	0	245	0	0	0	0	3
Browning town, Glacier County.....	1,016	56	0	942	0	0	0	18	38
Busby CDP, Big Horn County.....	745	43	1	690	0	0	2	9	30
Butte-Silver Bow, Silver Bow County.....	34,200	32,292	111	655	165	23	233	721	1,253
Butte-Silver Bow (balance).....	33,525	31,663	110	633	161	21	231	706	1,227
Walkerville town.....	675	629	1	22	4	2	2	15	26
Bynum CDP, Teton County.....	31	30	0	1	0	0	0	0	0
Camas CDP, Sanders County.....	58	41	0	13	0	0	0	4	2
Camp Three CDP, Musselshell County.....	173	162	0	8	0	0	0	3	0
Cardwell CDP, Jefferson County.....	50	49	0	0	0	0	0	1	0
Carlton CDP, Missoula County.....	694	668	0	9	8	0	0	9	6
Carter CDP, Chouteau County.....	58	58	0	0	0	0	0	0	0
Cascade town, Cascade County.....	685	650	0	17	0	0	5	13	17
Charlo CDP, Lake County.....	379	291	3	32	0	0	0	53	11
Charles Heights CDP, Ravalli County.....	120	110	0	2	0	0	0	8	4
Chester town, Liberty County.....	847	824	2	2	2	0	0	17	0
Chinook city, Blaine County.....	1,203	1,063	0	112	4	0	1	23	14
Choteau city, Teton County.....	1,684	1,600	0	35	4	1	5	39	28
Churchill CDP, Gallatin County.....	902	889	0	6	2	0	2	3	38
Circle town, McCone County.....	615	601	1	1	2	0	0	10	10
Clancy CDP, Jefferson County.....	1,661	1,600	5	24	6	0	3	23	36
Clinton CDP, Missoula County.....	1,052	991	2	12	6	1	3	37	19
Clyde Park town, Park County.....	288	283	0	2	1	0	2	0	3
Colstrip city, Rosebud County.....	2,214	1,875	5	199	14	2	9	110	96
Columbia Falls city, Flathead County.....	4,688	4,427	9	84	18	0	12	138	131
Columbus town, Stillwater County.....	1,893	1,826	1	11	8	0	8	39	52
Condon CDP, Missoula County.....	343	331	0	3	2	0	0	7	4
Conner CDP, Ravalli County.....	216	192	0	6	0	0	1	17	1
Conrad city, Pondera County.....	2,570	2,443	6	46	7	0	6	62	39
Cooke City CDP, Park County.....	75	72	0	0	1	0	0	2	0
Coram CDP, Flathead County.....	539	508	0	18	1	1	0	11	3
Corvallis CDP, Ravalli County.....	976	878	1	19	3	3	34	38	89
Corwin Springs CDP, Park County.....	109	101	0	0	0	0	3	5	8
Craig CDP, Lewis and Clark County.....	43	40	0	2	1	0	0	0	0
Crane CDP, Richland County.....	102	102	0	0	0	0	0	0	4
Crow Agency CDP, Big Horn County.....	1,616	32	0	1,563	0	0	1	20	17

Table 4.

**Race and Hispanic or Latino Origin: 2010—Con.**

[For information on confidentiality protection, nonsampling error, and definitions, see Selected Appendixes at &lt;www.census.gov/prod/cen2010/cph-1-a.pdf&gt;]

Not Hispanic or Latino								State County Place
Total	One race						Two or More Races	
	White	Black or African American	American Indian and Alaska Native	Asian	Native Hawaiian and Other Pacific Islander	Some Other Race		
								<b>PLACE—Con.</b>
207	178	0	23	0	0	0	6	Bainville town, Roosevelt County
1,719	1,682	1	6	12	0	0	18	Baker city, Fallon County
297	270	0	18	1	0	0	8	Ballantine CDP, Yellowstone County
208	196	1	2	1	0	0	8	Basin CDP, Jefferson County
378	366	1	0	1	1	0	9	Batavia CDP, Flathead County
79	78	0	0	0	0	0	1	Bearcreek town, Carbon County
254	251	0	2	0	0	0	1	Bear Dance CDP, Lake County
260	253	0	0	0	0	0	7	Beaver Creek CDP, Hill County
217	209	1	4	0	0	0	3	Belfry CDP, Carbon County
7,111	6,824	22	70	39	9	2	145	Belgrade city, Gallatin County
156	153	1	0	0	0	0	2	Belknap CDP, Sanders County
591	569	0	7	3	0	0	12	Belt town, Cascade County
41	41	0	0	0	0	0	0	Biddle CDP, Powder River County
177	98	0	75	1	0	0	3	Big Arm CDP, Lake County
4,164	4,029	19	25	17	4	2	68	Bigfork CDP, Flathead County
590	553	0	17	5	4	0	11	Big Sandy town, Chouteau County
2,229	2,150	15	7	26	1	3	27	Big Sky CDP
1,875	1,812	8	3	23	1	2	26	Gallatin County (part)
354	338	7	4	3	0	1	1	Madison County (part)
1,612	1,549	1	9	11	1	5	36	Big Timber city, Sweet Grass County
98,714	90,503	750	4,204	755	84	61	2,357	Billings city, Yellowstone County
134	1	0	132	0	0	0	1	Birney CDP, Rosebud County
867	763	10	37	5	0	1	51	Black Eagle CDP, Cascade County
367	6	0	354	0	0	0	7	Boneau CDP, Chouteau County
1,608	1,517	6	56	5	0	0	24	Bonner-West Riverside CDP, Missoula County
1,149	1,081	0	21	5	0	0	42	Boulder city, Jefferson County
80	30	0	43	0	0	0	7	Box Elder CDP, Hill County
35	35	0	0	0	0	0	0	Boyd CDP, Carbon County
36,184	34,214	168	384	706	32	35	645	Bozeman city, Gallatin County
139	134	0	2	0	0	0	3	Brady CDP, Pondera County
695	669	1	15	2	0	0	8	Bridger town, Carbon County
30	30	0	0	0	0	0	0	Bridger CDP, Gallatin County
454	438	0	3	2	0	3	8	Broadus town, Powder River County
179	176	0	2	0	0	0	1	Broadview town, Yellowstone County
252	10	0	242	0	0	0	0	Brockton town, Roosevelt County
978	48	0	912	0	0	0	18	Browning town, Glacier County
715	42	1	664	0	0	0	8	Busby CDP, Big Horn County
32,947	31,515	103	587	161	22	13	546	Butte-Silver Bow, Silver Bow County
32,298	30,901	102	569	159	20	13	534	Butte-Silver Bow (balance)
649	614	1	18	2	2	0	12	Walkerville town
31	30	0	1	0	0	0	0	Bynum CDP, Teton County
56	39	0	13	0	0	0	4	Camas CDP, Sanders County
173	162	0	8	0	0	0	3	Camp Three CDP, Musselshell County
50	49	0	0	0	0	0	1	Cardwell CDP, Jefferson County
688	663	0	9	8	0	0	8	Carlton CDP, Missoula County
58	58	0	0	0	0	0	0	Carter CDP, Chouteau County
668	639	0	17	0	0	0	12	Cascade town, Cascade County
368	283	2	32	0	0	0	51	Charlo CDP, Lake County
116	106	0	2	0	0	0	8	Charlos Heights CDP, Ravalli County
847	824	2	2	2	0	0	17	Chester town, Liberty County
1,189	1,053	0	112	4	0	0	20	Chinook city, Blaine County
1,656	1,579	0	35	4	1	0	37	Choteau city, Teton County
864	853	0	6	2	0	0	3	Churchill CDP, Gallatin County
605	592	1	1	2	0	0	9	Circle town, McCone County
1,625	1,567	5	24	6	0	0	23	Clancy CDP, Jefferson County
1,033	979	2	12	6	1	0	33	Clinton CDP, Missoula County
285	283	0	1	1	0	0	0	Clyde Park town, Park County
2,118	1,810	4	194	14	2	0	94	Colstrip city, Rosebud County
4,557	4,328	6	79	18	0	1	125	Columbia Falls city, Flathead County
1,841	1,785	1	11	8	0	0	36	Columbus town, Stillwater County
339	327	0	3	2	0	0	7	Condon CDP, Missoula County
215	192	0	6	0	0	0	17	Conner CDP, Ravalli County
2,531	2,427	6	43	7	0	1	47	Conrad city, Pondera County
75	72	0	0	1	0	0	2	Cooke City CDP, Park County
536	507	0	18	1	1	0	9	Coram CDP, Flathead County
887	835	1	17	3	2	0	29	Corvallis CDP, Ravalli County
101	95	0	0	0	0	1	5	Corwin Springs CDP, Park County
43	40	0	2	1	0	0	0	Craig CDP, Lewis and Clark County
98	98	0	0	0	0	0	0	Crane CDP, Richland County
1,599	32	0	1,548	0	0	0	19	Crow Agency CDP, Big Horn County

Table 4.

**Race and Hispanic or Latino Origin: 2010—Con.**

[For information on confidentiality protection, nonsampling error, and definitions, see Selected Appendixes at &lt;www.census.gov/prod/cen2010/cph-1-a.pdf&gt;]

State County Place	Total population	Race							Two or More Races	Hispanic or Latino (of any race)
		One race								
		White	Black or African American	American Indian and Alaska Native	Asian	Native Hawaiian and Other Pacific Islander	Some Other Race			
PLACE—Con.										
Culbertson town, Roosevelt County.....	714	635	2	45	1	0	7	24	12	
Custer CDP, Yellowstone County.....	159	155	0	3	0	0	0	1	3	
Cut Bank city, Glacier County.....	2,869	2,143	7	545	13	0	12	149	72	
Darby town, Ravalli County.....	720	657	1	30	6	0	0	26	16	
Dayton CDP, Lake County.....	84	74	0	10	0	0	0	0	4	
De Borgia CDP, Mineral County.....	78	78	0	0	0	0	0	0	0	
Deer Lodge city, Powell County.....	3,111	3,011	19	26	18	1	1	35	38	
Denton town, Fergus County.....	255	253	0	0	0	0	0	2	5	
Dillon city, Beaverhead County.....	4,134	3,913	13	59	20	26	25	78	143	
Dixon CDP, Sanders County.....	203	140	0	41	0	0	1	21	8	
Dodson town, Phillips County.....	124	52	0	61	0	0	3	8	8	
Drummond town, Granite County.....	309	302	1	1	0	0	0	5	5	
Dupuyer CDP, Pondera County.....	86	75	0	7	0	0	0	4	0	
Dutton town, Teton County.....	316	306	0	1	0	0	0	9	13	
East Glacier Park Village CDP, Glacier County.....	363	142	0	198	0	1	3	19	10	
East Helena city, Lewis and Clark County....	1,984	1,805	10	66	6	4	8	85	72	
East Missoula CDP, Missoula County.....	2,157	2,009	8	62	12	5	10	51	55	
Edgar CDP, Carbon County.....	114	114	0	0	0	0	0	0	1	
Ekalaka town, Carter County.....	332	320	0	4	0	0	1	7	4	
Elkhorn CDP, Jefferson County.....	10	8	0	1	0	0	0	1	0	
Elliston CDP, Powell County.....	219	208	0	5	0	0	0	6	1	
Elmo CDP, Lake County.....	180	41	0	134	1	0	0	4	3	
Emigrant CDP, Park County.....	488	475	2	3	2	0	2	4	7	
Ennis town, Madison County.....	838	812	1	7	2	0	4	12	16	
Eureka town, Lincoln County.....	1,037	983	0	6	4	0	14	30	45	
Evaro CDP, Missoula County.....	322	143	1	146	2	0	0	30	19	
Evergreen CDP, Flathead County.....	7,616	7,199	16	117	33	4	45	202	215	
Fairfield town, Teton County.....	708	679	0	9	0	0	0	20	10	
Fairview town, Richland County.....	840	802	2	14	0	0	12	10	28	
Fallon CDP, Prairie County.....	164	164	0	0	0	0	0	0	6	
Finley Point CDP, Lake County.....	480	387	2	59	0	0	2	30	3	
Flaxville town, Daniels County.....	71	66	0	1	0	0	0	4	1	
Florence CDP, Ravalli County.....	765	736	0	18	0	6	0	5	11	
Forest Hill Village CDP, Flathead County.....	206	203	0	2	1	0	0	0	4	
Forsyth city, Rosebud County.....	1,777	1,688	8	28	14	1	11	27	43	
Fort Belknap Agency CDP, Blaine County...	1,293	27	1	1,249	0	0	0	16	32	
Fort Benton city, Chouteau County.....	1,464	1,426	1	7	3	0	2	25	9	
Fortine CDP, Lincoln County.....	325	313	0	4	0	0	0	8	2	
Fort Peck town, Valley County.....	233	218	0	7	1	0	0	7	0	
Fort Shaw CDP, Cascade County.....	280	255	1	4	2	0	5	13	7	
Fort Smith CDP, Big Horn County.....	161	114	0	41	0	0	2	4	2	
Four Corners CDP, Gallatin County.....	3,146	3,052	4	26	15	2	10	37	62	
Fox Lake CDP, Richland County.....	158	154	1	0	0	0	2	1	2	
Frazer CDP, Valley County.....	362	13	0	345	0	0	2	2	7	
Frenchtown CDP, Missoula County.....	1,825	1,734	2	27	9	1	3	49	43	
Froid town, Roosevelt County.....	185	180	0	1	0	0	0	4	0	
Fromberg town, Carbon County.....	438	426	0	3	0	0	7	2	23	
Gallatin Gateway CDP, Gallatin County.....	856	820	2	15	7	2	0	10	11	
Gallatin River Ranch CDP, Gallatin County..	69	66	0	0	0	0	3	0	3	
Gardiner CDP, Park County.....	875	854	1	8	4	0	2	6	10	
Garrison CDP, Powell County.....	96	88	0	5	0	0	0	3	1	
Geraldine town, Chouteau County.....	261	253	0	1	0	0	1	6	6	
Geyser CDP, Judith Basin County.....	87	85	0	2	0	0	0	0	0	
Gibson Flats CDP, Cascade County.....	199	176	0	8	3	0	5	7	10	
Gildford CDP, Hill County.....	179	173	0	3	2	0	0	1	6	
Glasgow city, Valley County.....	3,250	2,985	8	145	11	0	12	89	58	
South Glastonbury CDP, Park County.....	284	266	5	7	1	0	1	4	8	
Glendive city, Dawson County.....	4,935	4,661	25	117	22	3	16	91	119	
Grass Range town, Fergus County.....	110	109	0	0	0	0	0	1	0	
Great Falls city, Cascade County.....	58,505	51,765	617	2,942	520	76	365	2,220	1,978	
Greycliff CDP, Sweet Grass County.....	112	106	1	1	0	0	0	4	1	
Hamilton city, Ravalli County.....	4,348	4,132	12	24	60	1	10	109	133	
Happys Inn CDP, Lincoln County.....	164	158	0	1	0	0	0	5	1	
Hardin city, Big Horn County.....	3,505	1,747	26	1,430	43	2	77	180	248	
Harlem city, Blaine County.....	808	340	0	422	0	1	1	44	32	
Harlowton city, Wheatland County.....	997	951	0	7	2	0	5	32	19	
Harrison CDP, Madison County.....	137	136	0	0	1	0	0	0	2	
Havre city, Hill County.....	9,310	7,601	40	1,210	53	7	27	372	237	
Havre North CDP, Hill County.....	716	595	2	75	2	0	0	42	14	
Hays CDP, Blaine County.....	843	43	2	786	0	0	0	12	14	

Table 4.

**Race and Hispanic or Latino Origin: 2010—Con.**

[For information on confidentiality protection, nonsampling error, and definitions, see Selected Appendixes at &lt;www.census.gov/prod/cen2010/cph-1-a.pdf&gt;]

Not Hispanic or Latino									State County Place
Total	One race						Two or More Races		
	White	Black or African American	American Indian and Alaska Native	Asian	Native Hawaiian and Other Pacific Islander	Some Other Race			
								PLACE—Con.	
702	633	2	42	1	0	0	24	Culbertson town, Roosevelt County	
156	152	0	3	0	0	0	1	Custer CDP, Yellowstone County	
2,797	2,118	7	526	13	0	0	133	Cut Bank city, Glacier County	
704	647	1	27	6	0	0	23	Darby town, Ravalli County	
80	70	0	10	0	0	0	0	Dayton CDP, Lake County	
78	78	0	0	0	0	0	0	De Borgia CDP, Mineral County	
3,073	2,976	19	26	18	1	0	33	Deer Lodge city, Powell County	
250	248	0	0	0	0	0	2	Denton town, Fergus County	
3,991	3,810	13	53	20	26	5	64	Dillon city, Beaverhead County	
195	140	0	36	0	0	0	19	Dixon CDP, Sanders County	
116	52	0	61	0	0	0	3	Dodson town, Phillips County	
304	297	1	1	0	0	0	5	Drummond town, Granite County	
86	75	0	7	0	0	0	4	Dupuyer CDP, Pondera County	
303	297	0	1	0	0	0	5	Dutton town, Teton County	
353	138	0	193	0	1	2	19	East Glacier Park Village CDP, Glacier County	
1,912	1,772	8	61	6	4	0	61	East Helena city, Lewis and Clark County	
2,102	1,969	7	59	12	5	0	50	East Missoula CDP, Missoula County	
113	113	0	0	0	0	0	0	Edgar CDP, Carbon County	
328	319	0	4	0	0	0	5	Ekalaka town, Carter County	
10	8	0	1	0	0	0	1	Elkhorn CDP, Jefferson County	
218	207	0	5	0	0	0	6	Elliston CDP, Powell County	
177	41	0	132	0	0	0	4	Elmo CDP, Lake County	
481	470	2	3	2	0	0	4	Emigrant CDP, Park County	
822	803	1	6	2	0	1	9	Ennis town, Madison County	
992	961	0	5	4	0	1	21	Eureka town, Lincoln County	
303	138	0	137	2	0	0	26	Evaro CDP, Missoula County	
7,401	7,080	15	97	33	3	2	171	Evergreen CDP, Flathead County	
698	672	0	8	0	0	0	18	Fairfield town, Teton County	
812	788	2	14	0	0	0	8	Fairview town, Richland County	
158	158	0	0	0	0	0	0	Fallon CDP, Prairie County	
477	385	2	59	0	0	1	30	Finley Point CDP, Lake County	
70	65	0	1	0	0	0	4	Flaxville town, Daniels County	
754	732	0	12	0	6	0	4	Florence CDP, Ravalli County	
202	199	0	2	1	0	0	0	Forest Hill Village CDP, Flathead County	
1,734	1,665	8	27	14	1	0	19	Forsyth city, Rosebud County	
1,261	24	1	1,220	0	0	0	16	Fort Belknap Agency CDP, Blaine County	
1,455	1,419	1	7	3	0	0	25	Fort Benton city, Chouteau County	
323	311	0	4	0	0	0	8	Fortine CDP, Lincoln County	
233	218	0	7	1	0	0	7	Fort Peck town, Valley County	
273	254	1	4	2	0	0	12	Fort Shaw CDP, Cascade County	
159	112	0	41	0	0	2	4	Fort Smith CDP, Big Horn County	
3,084	3,007	4	22	15	2	2	32	Four Corners CDP, Gallatin County	
156	154	1	0	0	0	0	1	Fox Lake CDP, Richland County	
355	13	0	340	0	0	0	2	Frazer CDP, Valley County	
1,782	1,701	2	25	9	1	0	44	Frenchtown CDP, Missoula County	
185	180	0	1	0	0	0	4	Froid town, Roosevelt County	
415	411	0	3	0	0	0	1	Fromberg town, Carbon County	
845	811	1	15	7	2	0	9	Gallatin Gateway CDP, Gallatin County	
66	66	0	0	0	0	0	0	Gallatin River Ranch CDP, Gallatin County	
865	849	1	7	4	0	0	4	Gardiner CDP, Park County	
95	87	0	5	0	0	0	3	Garrison CDP, Powell County	
255	248	0	1	0	0	0	6	Geraldine town, Chouteau County	
87	85	0	2	0	0	0	0	Geyser CDP, Judith Basin County	
189	174	0	6	3	0	0	6	Gibson Flats CDP, Cascade County	
173	167	0	3	2	0	0	1	Gildford CDP, Hill County	
3,192	2,951	8	142	11	0	2	78	Glasgow city, Valley County	
276	259	5	7	1	0	0	4	South Glastonbury CDP, Park County	
4,816	4,585	23	108	22	3	1	74	Glendive city, Dawson County	
110	109	0	0	0	0	0	1	Grass Range town, Fergus County	
56,527	50,723	583	2,753	505	66	29	1,868	Great Falls city, Cascade County	
111	106	1	1	0	0	0	3	Greycliff CDP, Sweet Grass County	
4,215	4,029	12	22	60	1	1	90	Hamilton city, Ravalli County	
163	157	0	1	0	0	0	5	Happys Inn CDP, Lincoln County	
3,257	1,660	25	1,369	43	2	0	158	Hardin city, Big Horn County	
776	336	0	402	0	1	0	37	Harlem city, Blaine County	
978	945	0	6	1	0	1	25	Harlowton city, Wheatland County	
135	134	0	0	1	0	0	0	Harrison CDP, Madison County	
9,073	7,501	37	1,152	52	6	1	324	Havre city, Hill County	
702	595	2	70	2	0	0	33	Havre North CDP, Hill County	
829	42	2	773	0	0	0	12	Hays CDP, Blaine County	

Table 4.

**Race and Hispanic or Latino Origin: 2010—Con.**

[For information on confidentiality protection, nonsampling error, and definitions, see Selected Appendixes at &lt;www.census.gov/prod/cen2010/cph-1-a.pdf&gt;]

State County Place	Total population	Race							Two or More Races	Hispanic or Latino (of any race)
		One race								
		White	Black or African American	American Indian and Alaska Native	Asian	Native Hawaiian and Other Pacific Islander	Some Other Race			
PLACE—Con.										
Heart Butte CDP, Pondera County.....	582	9	0	567	0	0	0	6	14	
Hebgen Lake Estates CDP, Gallatin County.....	70	66	0	0	1	0	0	3	0	
Helena city, Lewis and Clark County.....	28,190	26,313	118	648	205	20	157	729	779	
Helena Flats CDP, Flathead County.....	1,043	980	1	25	3	0	3	31	21	
Helena Valley Northeast CDP, Lewis and Clark County.....	2,995	2,901	5	27	7	0	6	49	47	
Helena Valley Northwest CDP, Lewis and Clark County.....	3,482	3,330	6	60	23	0	9	54	105	
Helena Valley Southeast CDP, Lewis and Clark County.....	8,227	7,621	24	233	33	6	41	269	202	
Helena Valley West Central CDP, Lewis and Clark County.....	7,883	7,523	27	98	43	6	29	157	161	
Helena West Side CDP, Lewis and Clark County.....	1,637	1,551	6	38	4	0	2	36	37	
Heron CDP, Sanders County.....	282	266	4	0	1	0	5	6	10	
Herron CDP, Hill County.....	116	104	0	1	0	0	6	5	6	
Highwood CDP, Chouteau County.....	176	168	0	5	1	1	0	1	0	
Hingham town, Hill County.....	118	108	0	4	1	0	0	5	1	
Hinsdale CDP, Valley County.....	217	209	0	3	0	0	0	5	2	
Hobson city, Judith Basin County.....	215	211	0	4	0	0	0	0	1	
Hot Springs town, Sanders County.....	544	423	3	54	1	0	9	54	23	
Hungry Horse CDP, Flathead County.....	826	773	0	13	6	0	4	30	12	
Huntley CDP, Yellowstone County.....	446	422	0	5	2	0	7	10	22	
Huson CDP, Missoula County.....	210	203	0	3	0	0	1	3	6	
Hysham town, Treasure County.....	312	289	0	6	3	0	0	14	8	
Indian Springs CDP, Lincoln County.....	31	30	0	1	0	0	0	0	0	
Inverness CDP, Hill County.....	55	55	0	0	0	0	0	0	0	
Ismay town, Custer County.....	19	19	0	0	0	0	0	0	0	
Jardine CDP, Park County.....	57	55	0	1	0	0	0	1	0	
Jefferson City CDP, Jefferson County.....	472	456	1	6	0	0	0	9	7	
Jette CDP, Lake County.....	253	221	0	19	2	0	0	11	3	
Joliet town, Carbon County.....	595	579	2	5	1	0	4	4	11	
Joplin CDP, Liberty County.....	157	156	0	1	0	0	0	0	1	
Jordan town, Garfield County.....	343	339	0	2	0	0	1	1	3	
Judith Gap city, Wheatland County.....	126	121	1	0	3	0	0	1	0	
Kalispell city, Flathead County.....	19,927	18,776	49	257	191	13	121	520	568	
Kerr CDP, Lake County.....	251	203	2	14	2	0	0	30	7	
Kevin town, Toole County.....	154	152	1	1	0	0	0	0	1	
Kicking Horse CDP, Lake County.....	286	126	22	92	3	2	20	21	47	
Kila CDP, Flathead County.....	392	373	0	2	0	0	0	17	5	
King Arthur Park CDP, Gallatin County.....	738	678	5	17	10	0	7	21	19	
Kings Point CDP, Lake County.....	151	114	0	7	0	1	5	24	9	
Klein CDP, Musselshell County.....	168	167	0	1	0	0	0	0	0	
Knife River CDP, Richland County.....	320	287	0	16	2	0	0	15	0	
Kremlin CDP, Hill County.....	98	96	0	2	0	0	0	0	0	
Lake Mary Ronan CDP, Lake County.....	65	62	0	0	0	0	0	3	0	
Lakeside CDP, Flathead County.....	2,669	2,588	9	7	18	1	3	43	46	
Lame Deer CDP, Rosebud County.....	2,052	89	7	1,922	2	0	4	28	70	
Laurel city, Yellowstone County.....	6,718	6,399	24	101	24	3	24	143	202	
Lavina town, Golden Valley County.....	187	167	0	1	3	0	7	9	7	
Lewistown city, Fergus County.....	5,901	5,630	16	102	22	0	15	116	121	
Lewistown Heights CDP, Fergus County.....	407	390	0	9	0	0	3	5	8	
Libby city, Lincoln County.....	2,628	2,521	3	29	11	1	9	54	66	
Lima town, Beaverhead County.....	221	208	2	2	0	2	1	6	8	
Lincoln CDP, Lewis and Clark County.....	1,013	967	0	22	2	1	2	19	15	
Lindisfarne CDP, Lake County.....	284	262	0	15	0	0	0	7	12	
Little Bitterroot Lake CDP, Flathead County.....	194	191	0	2	0	1	0	0	1	
Little Browning CDP, Glacier County.....	206	10	0	195	0	0	0	1	11	
Livingston city, Park County.....	7,044	6,777	6	56	21	3	43	138	175	
Lockwood CDP, Yellowstone County.....	6,797	6,084	25	331	10	2	92	253	410	
Lodge Grass town, Big Horn County.....	428	41	0	371	1	0	1	14	6	
Lodge Pole CDP, Blaine County.....	265	7	0	257	0	0	0	1	5	
Logan CDP, Gallatin County.....	99	97	0	1	0	0	1	0	2	
Lolo CDP, Missoula County.....	3,892	3,702	12	71	16	1	11	79	82	
Loma CDP, Chouteau County.....	85	81	0	0	0	0	0	4	0	
Lonepine CDP, Sanders County.....	162	142	0	5	1	0	1	13	6	
Malmstrom AFB CDP, Cascade County.....	3,472	2,754	315	35	63	8	80	217	381	
Malta city, Phillips County.....	1,997	1,761	1	109	7	0	6	113	39	
Manhattan town, Gallatin County.....	1,520	1,462	2	5	11	1	4	35	40	
Marion CDP, Flathead County.....	886	845	0	5	0	0	1	35	13	
Martin City CDP, Flathead County.....	500	479	0	18	0	0	0	3	0	
Martinsdale CDP, Meagher County.....	64	62	1	0	0	0	0	1	0	
Marysville CDP, Lewis and Clark County.....	80	79	0	0	1	0	0	0	3	
Maxville CDP, Granite County.....	130	126	0	0	0	0	0	4	0	



Table 4.

**Race and Hispanic or Latino Origin: 2010—Con.**

[For information on confidentiality protection, nonsampling error, and definitions, see Selected Appendixes at &lt;www.census.gov/prod/cen2010/cph-1-a.pdf&gt;]

Not Hispanic or Latino								State County Place
Total	One race						Two or More Races	
	White	Black or African American	American Indian and Alaska Native	Asian	Native Hawaiian and Other Pacific Islander	Some Other Race		
								PLACE—Con.
568	9	0	553	0	0	0	6	Heart Butte CDP, Pondera County
70	66	0	0	1	0	0	3	Hebgen Lake Estates CDP, Gallatin County
27,411	25,831	110	607	203	19	25	616	Helena city, Lewis and Clark County
1,022	973	1	14	3	0	0	31	Helena Flats CDP, Flathead County
								Helena Valley Northeast CDP, Lewis and Clark County
2,948	2,875	5	24	6	0	0	38	Clark County
								Helena Valley Northwest CDP, Lewis and Clark County
3,377	3,245	6	58	23	0	1	44	Clark County
								Helena Valley Southeast CDP, Lewis and Clark County
8,025	7,505	24	222	33	6	5	230	Clark County
								Helena Valley West Central CDP, Lewis and Clark County
7,722	7,418	25	90	42	6	4	137	and Clark County
								Helena West Side CDP, Lewis and Clark County
1,600	1,522	6	36	4	0	0	32	County
272	264	4	0	1	0	0	3	Heron CDP, Sanders County
110	104	0	1	0	0	0	5	Herron CDP, Hill County
176	168	0	5	1	1	0	1	Highwood CDP, Chouteau County
117	107	0	4	1	0	0	5	Hingham town, Hill County
215	207	0	3	0	0	0	5	Hinsdale CDP, Valley County
214	210	0	4	0	0	0	0	Hobson city, Judith Basin County
521	420	3	46	1	0	0	51	Hot Springs town, Sanders County
814	767	0	12	6	0	2	27	Hungry Horse CDP, Flathead County
424	410	0	3	2	0	0	9	Huntley CDP, Yellowstone County
204	199	0	3	0	0	0	2	Huson CDP, Missoula County
304	282	0	6	3	0	0	13	Hysham town, Treasure County
31	30	0	1	0	0	0	0	Indian Springs CDP, Lincoln County
55	55	0	0	0	0	0	0	Inverness CDP, Hill County
19	19	0	0	0	0	0	0	Ismay town, Custer County
57	55	0	1	0	0	0	1	Jardine CDP, Park County
465	449	1	6	0	0	0	9	Jefferson City CDP, Jefferson County
250	218	0	19	2	0	0	11	Jette CDP, Lake County
584	573	2	5	1	0	0	3	Joliet town, Carbon County
156	155	0	1	0	0	0	0	Joplin CDP, Liberty County
340	337	0	2	0	0	0	1	Jordan town, Garfield County
126	121	1	0	3	0	0	1	Judith Gap city, Wheatland County
19,359	18,428	38	232	187	11	16	447	Kalispell city, Flathead County
244	201	2	11	2	0	0	28	Kerr CDP, Lake County
153	151	1	1	0	0	0	0	Kevin town, Toole County
239	117	18	88	2	1	0	13	Kicking Horse CDP, Lake County
387	368	0	2	0	0	0	17	Kila CDP, Flathead County
719	669	5	17	6	0	1	21	King Arthur Park CDP, Gallatin County
142	110	0	7	0	1	0	24	Kings Point CDP, Lake County
168	167	0	1	0	0	0	0	Klein CDP, Musselshell County
320	287	0	16	2	0	0	15	Knife River CDP, Richland County
98	96	0	2	0	0	0	0	Kremlin CDP, Hill County
65	62	0	0	0	0	0	3	Lake Mary Ronan CDP, Lake County
2,623	2,549	9	7	18	1	1	38	Lakeside CDP, Flathead County
1,982	88	6	1,859	2	0	0	27	Lame Deer CDP, Rosebud County
6,516	6,245	22	95	24	2	4	124	Laurel city, Yellowstone County
180	166	0	1	3	0	5	5	Lavina town, Golden Valley County
5,780	5,550	11	96	22	0	0	101	Lewistown city, Fergus County
399	388	0	7	0	0	0	4	Lewistown Heights CDP, Fergus County
2,562	2,474	2	28	9	1	1	47	Libby city, Lincoln County
213	201	2	2	0	2	0	6	Lima town, Beaverhead County
998	955	0	21	2	1	0	19	Lincoln CDP, Lewis and Clark County
272	252	0	14	0	0	0	6	Lindisfame CDP, Lake County
193	190	0	2	0	1	0	0	Little Bitterroot Lake CDP, Flathead County
195	8	0	186	0	0	0	1	Little Browning CDP, Glacier County
6,869	6,667	5	54	20	3	8	112	Livingston city, Park County
6,387	5,845	24	304	10	2	1	201	Lockwood CDP, Yellowstone County
422	40	0	367	1	0	1	13	Lodge Grass town, Big Horn County
260	7	0	252	0	0	0	1	Lodge Pole CDP, Blaine County
97	96	0	1	0	0	0	0	Logan CDP, Gallatin County
3,810	3,634	12	71	16	1	3	73	Lolo CDP, Missoula County
85	81	0	0	0	0	0	4	Loma CDP, Chouteau County
156	137	0	5	1	0	0	13	Lonepine CDP, Sanders County
3,091	2,520	300	32	60	7	8	164	Malmstrom AFB CDP, Cascade County
1,958	1,742	1	104	7	0	0	104	Malta city, Phillips County
1,480	1,435	2	5	11	1	0	26	Manhattan town, Gallatin County
873	835	0	5	0	0	0	33	Marion CDP, Flathead County
500	479	0	18	0	0	0	3	Martin City CDP, Flathead County
64	62	1	0	0	0	0	1	Martinsdale CDP, Meagher County
77	76	0	0	1	0	0	0	Marysville CDP, Lewis and Clark County
130	126	0	0	0	0	0	4	Maxville CDP, Granite County

Table 4.

**Race and Hispanic or Latino Origin: 2010—Con.**

[For information on confidentiality protection, nonsampling error, and definitions, see Selected Appendixes at &lt;www.census.gov/prod/cen2010/cph-1-a.pdf&gt;]

State County Place	Total population	Race						Two or More Races	Hispanic or Latino (of any race)
		One race							
		White	Black or African American	American Indian and Alaska Native	Asian	Native Hawaiian and Other Pacific Islander	Some Other Race		
PLACE—Con.									
Medicine Lake town, Sheridan County.....	225	204	2	9	0	0	0	10	0
Melstone town, Musselshell County.....	96	93	2	0	0	0	0	1	1
Midvale CDP, Lincoln County.....	393	377	0	5	0	0	0	11	4
Miles City city, Custer County.....	8,410	8,012	28	144	33	8	49	136	205
Missoula city, Missoula County.....	66,788	61,534	352	1,838	809	69	334	1,852	1,943
Montana City CDP, Jefferson County.....	2,715	2,617	3	28	11	0	7	49	36
Moore town, Fergus County.....	193	184	0	0	1	0	0	8	4
Muddy CDP, Big Horn County.....	617	15	0	586	0	0	7	9	51
Musselshell CDP, Musselshell County.....	60	59	0	0	0	0	0	1	0
Nashua town, Valley County.....	290	274	0	8	1	0	1	6	4
Neihart town, Cascade County.....	51	47	0	2	0	0	0	2	0
Niarada CDP.....	27	13	0	10	0	0	0	4	0
Flathead County (part).....	18	8	0	7	0	0	0	3	0
Lake County (part).....	0	0	0	0	0	0	0	0	0
Sanders County (part).....	9	5	0	3	0	0	0	1	0
North Browning CDP, Glacier County.....	2,408	70	3	2,305	0	0	1	29	36
Noxon CDP, Sanders County.....	218	204	0	4	1	0	0	9	6
Old Agency CDP, Sanders County.....	107	22	0	81	0	0	0	4	5
Olney CDP, Flathead County.....	191	174	0	1	0	0	6	10	12
Opheim town, Valley County.....	85	83	0	0	0	0	0	2	0
Orchard Homes CDP, Missoula County.....	5,197	4,838	12	103	93	7	21	123	113
Outlook town, Sheridan County.....	47	45	0	2	0	0	0	0	0
Ovando CDP, Powell County.....	81	80	0	0	0	0	0	1	0
Pablo CDP, Lake County.....	2,254	768	11	1,287	4	1	13	170	98
Paradise CDP, Sanders County.....	163	155	0	1	1	0	2	4	7
Park City CDP, Stillwater County.....	983	951	1	10	2	0	4	15	15
Parker School CDP.....	340	2	0	336	0	0	0	2	0
Chouteau County (part).....	0	0	0	0	0	0	0	0	0
Hill County (part).....	340	2	0	336	0	0	0	2	0
Philipsburg town, Granite County.....	820	794	1	7	2	0	3	13	15
Piltzville CDP, Missoula County.....	395	371	0	12	0	0	5	7	10
Pinesdale town, Ravalli County.....	917	895	3	5	0	0	13	1	43
Pioneer Junction CDP, Lincoln County.....	959	917	2	12	5	1	2	20	14
Plains town, Sanders County.....	1,048	992	2	21	5	0	2	26	25
Plentywood city, Sheridan County.....	1,734	1,648	4	29	12	0	5	36	37
Plevna town, Fallon County.....	162	155	1	0	3	0	1	2	3
Polson city, Lake County.....	4,488	3,352	8	706	35	2	28	357	154
Ponderosa Pines CDP, Gallatin County.....	336	324	0	2	2	0	0	8	5
Pony CDP, Madison County.....	118	115	0	1	0	0	1	1	4
Poplar city, Roosevelt County.....	810	204	0	578	2	0	1	25	5
Power CDP, Teton County.....	179	171	0	3	0	0	0	5	0
Pray CDP, Park County.....	681	657	1	2	3	0	3	15	4
Pryor CDP, Big Horn County.....	618	77	0	528	0	0	5	8	17
Rader Creek CDP, Jefferson County.....	363	333	0	7	0	2	3	18	11
Radersburg CDP, Broadwater County.....	66	64	0	2	0	0	0	0	1
Ravalli CDP, Lake County.....	76	50	0	7	0	0	0	19	5
Red Lodge city, Carbon County.....	2,125	2,047	9	13	6	2	13	35	40
Reed Point CDP, Stillwater County.....	193	176	0	2	0	0	0	15	8
Reserve CDP, Sheridan County.....	23	21	0	1	0	0	0	1	0
Rexford town, Lincoln County.....	105	99	0	5	0	0	0	1	4
Richey town, Dawson County.....	177	177	0	0	0	0	0	0	2
Riverbend CDP, Mineral County.....	484	457	1	11	5	0	3	7	8
Roberts CDP, Carbon County.....	361	346	8	0	0	0	2	5	8
Rocky Boy's Agency CDP, Hill County.....	355	19	0	334	0	0	1	1	6
Rocky Boy West CDP.....	890	12	0	861	0	0	0	17	37
Chouteau County (part).....	637	4	0	622	0	0	0	11	32
Hill County (part).....	253	8	0	239	0	0	0	6	5
Rocky Point CDP, Lake County.....	97	87	0	5	0	0	0	5	0
Rollins CDP, Lake County.....	209	203	0	1	0	1	0	4	1
Ronan city, Lake County.....	1,871	1,147	8	505	9	1	12	189	88
Roscoe CDP, Carbon County.....	15	15	0	0	0	0	0	0	0
Rosebud CDP, Rosebud County.....	111	110	0	1	0	0	0	0	0
Roundup city, Musselshell County.....	1,788	1,711	5	23	2	0	4	43	73
Roy CDP, Fergus County.....	108	107	0	1	0	0	0	0	0
Rudyard CDP, Hill County.....	258	244	3	5	0	0	0	6	5
Ryegate town, Golden Valley County.....	245	238	0	1	0	0	2	4	10
Saco town, Phillips County.....	197	186	0	0	2	0	0	9	1
Saddle Butte CDP, Hill County.....	128	122	0	0	0	0	5	1	6

Table 4.

**Race and Hispanic or Latino Origin: 2010—Con.**

[For information on confidentiality protection, nonsampling error, and definitions, see Selected Appendixes at &lt;www.census.gov/prod/cen2010/cph-1-a.pdf&gt;]

Not Hispanic or Latino								State County Place
Total	One race						Two or More Races	
	White	Black or African American	American Indian and Alaska Native	Asian	Native Hawaiian and Other Pacific Islander	Some Other Race		
								PLACE—Con.
225	204	2	9	0	0	0	10	Medicine Lake town, Sheridan County
95	93	2	0	0	0	0	0	Melstone town, Musselshell County
389	374	0	5	0	0	0	10	Midvale CDP, Lincoln County
8,205	7,876	27	141	33	2	3	123	Miles City city, Custer County
64,845	60,313	327	1,680	798	68	71	1,588	Missoula city, Missoula County
2,679	2,589	3	28	11	0	2	46	Montana City CDP, Jefferson County
189	183	0	0	1	0	0	5	Moore town, Fergus County
566	13	0	544	0	0	2	7	Muddy CDP, Big Horn County
60	59	0	0	0	0	0	1	Musselshell CDP, Musselshell County
286	272	0	8	0	0	0	6	Nashua town, Valley County
51	47	0	2	0	0	0	2	Neihart town, Cascade County
27	13	0	10	0	0	0	4	Niarada CDP
18	8	0	7	0	0	0	3	Flathead County (part)
0	0	0	0	0	0	0	0	Lake County (part)
9	5	0	3	0	0	0	1	Sanders County (part)
2,372	63	3	2,277	0	0	1	28	North Browning CDP, Glacier County
212	200	0	4	0	0	0	8	Noxon CDP, Sanders County
102	18	0	80	0	0	0	4	Old Agency CDP, Sanders County
179	168	0	1	0	0	2	8	Olney CDP, Flathead County
85	83	0	0	0	0	0	2	Opheim town, Valley County
5,084	4,768	12	92	93	7	4	108	Orchard Homes CDP, Missoula County
47	45	0	2	0	0	0	0	Outlook town, Sheridan County
81	80	0	0	0	0	0	1	Ovando CDP, Powell County
2,156	751	7	1,230	4	1	0	163	Pablo CDP, Lake County
156	150	0	1	1	0	0	4	Paradise CDP, Sanders County
968	946	1	10	1	0	0	10	Park City CDP, Stillwater County
340	2	0	336	0	0	0	2	Parker School CDP
0	0	0	0	0	0	0	0	Chouteau County (part)
340	2	0	336	0	0	0	2	Hill County (part)
805	783	1	7	2	0	0	12	Phillipsburg town, Granite County
385	366	0	12	0	0	0	7	Piltzville CDP, Missoula County
874	870	3	0	0	0	0	1	Pinesdale town, Ravalli County
945	906	2	11	5	1	0	20	Pioneer Junction CDP, Lincoln County
1,023	975	2	17	5	0	0	24	Plains town, Sanders County
1,697	1,626	4	27	12	0	0	28	Plentywood city, Sheridan County
159	153	1	0	3	0	0	2	Plevna town, Fallon County
4,334	3,279	8	679	35	2	2	329	Polson city, Lake County
331	319	0	2	2	0	0	8	Ponderosa Pines CDP, Gallatin County
114	113	0	0	0	0	0	1	Pony CDP, Madison County
805	203	0	577	2	0	0	23	Poplar city, Roosevelt County
179	171	0	3	0	0	0	5	Power CDP, Teton County
677	655	1	2	3	0	2	14	Pray CDP, Park County
601	74	0	519	0	0	0	8	Pryor CDP, Big Horn County
352	331	0	7	0	2	0	12	Rader Creek CDP, Jefferson County
65	63	0	2	0	0	0	0	Radersburg CDP, Broadwater County
71	48	0	7	0	0	0	16	Ravalli CDP, Lake County
2,085	2,026	7	12	6	2	0	32	Red Lodge city, Carbon County
185	176	0	2	0	0	0	7	Reed Point CDP, Stillwater County
23	21	0	1	0	0	0	1	Reserve CDP, Sheridan County
101	95	0	5	0	0	0	1	Rexford town, Lincoln County
175	175	0	0	0	0	0	0	Richey town, Dawson County
476	452	1	11	5	0	0	7	Riverbend CDP, Mineral County
353	338	8	0	0	0	2	5	Roberts CDP, Carbon County
349	17	0	331	0	0	0	1	Rocky Boy's Agency CDP, Hill County
853	10	0	827	0	0	0	16	Rocky Boy West CDP
605	3	0	592	0	0	0	10	Chouteau County (part)
248	7	0	235	0	0	0	6	Hill County (part)
97	87	0	5	0	0	0	5	Rocky Point CDP, Lake County
208	202	0	1	0	1	0	4	Rollins CDP, Lake County
1,783	1,107	8	479	9	1	1	178	Ronan city, Lake County
15	15	0	0	0	0	0	0	Roscoe CDP, Carbon County
111	110	0	1	0	0	0	0	Rosebud CDP, Rosebud County
1,715	1,666	5	20	2	0	0	22	Roundup city, Musselshell County
108	107	0	1	0	0	0	0	Roy CDP, Fergus County
253	239	3	5	0	0	0	6	Rudyard CDP, Hill County
235	230	0	1	0	0	0	4	Ryegate town, Golden Valley County
196	186	0	0	2	0	0	8	Saco town, Phillips County
122	121	0	0	0	0	0	1	Saddle Butte CDP, Hill County

Table 4.

**Race and Hispanic or Latino Origin: 2010—Con.**

[For information on confidentiality protection, nonsampling error, and definitions, see Selected Appendixes at &lt;www.census.gov/prod/cen2010/cph-1-a.pdf&gt;]

State County Place	Total population	Race						Two or More Races	Hispanic or Latino (of any race)
		One race							
		White	Black or African American	American Indian and Alaska Native	Asian	Native Hawaiian and Other Pacific Islander	Some Other Race		
PLACE—Con.									
St. Ignatius town, Lake County.....	842	407	2	357	0	1	2	73	35
St. Marie CDP, Valley County.....	264	250	4	3	3	1	1	2	5
St. Pierre CDP, Hill County.....	350	4	0	343	0	0	0	3	4
St. Regis CDP, Mineral County.....	319	291	0	6	3	0	1	18	5
St. Xavier CDP, Big Horn County.....	83	32	0	46	0	0	4	1	4
Sand Coulee CDP, Cascade County.....	212	203	2	3	0	0	1	3	3
Sangrey CDP, Hill County.....	306	5	0	299	0	0	0	2	11
Santa Rita CDP, Glacier County.....	113	95	0	15	0	0	0	3	0
Scobey city, Daniels County.....	1,017	965	1	25	3	0	2	21	16
Sedan CDP, Gallatin County.....	99	96	0	0	1	0	0	2	0
Seeley Lake CDP, Missoula County.....	1,659	1,592	1	15	4	1	10	36	32
Shawmut CDP, Wheatland County.....	42	42	0	0	0	0	0	0	0
Shelby city, Toole County.....	3,376	3,021	28	220	17	0	27	63	102
Shepherd CDP, Yellowstone County.....	516	483	2	15	0	1	1	14	2
Sheridan town, Madison County.....	642	612	2	3	3	0	3	19	7
Sidney city, Richland County.....	5,191	4,925	3	95	20	0	35	113	179
Silesia CDP, Carbon County.....	96	90	0	6	0	0	0	0	3
Silver Gate CDP, Park County.....	20	20	0	0	0	0	0	0	0
Simms CDP, Cascade County.....	354	329	2	9	2	0	4	8	5
Somers CDP, Flathead County.....	1,109	1,060	5	3	8	3	7	23	47
South Browning CDP, Glacier County.....	1,785	23	0	1,748	2	0	0	12	34
South Hills CDP, Jefferson County.....	517	491	0	1	2	0	10	13	17
Spokane Creek CDP, Broadwater County....	355	346	2	5	0	0	1	1	1
Springdale CDP, Park County.....	42	42	0	0	0	0	0	0	0
Springhill CDP, Gallatin County.....	130	129	0	0	0	0	0	1	0
Stanford town, Judith Basin County.....	401	390	1	8	0	0	1	1	6
Starr School CDP, Glacier County.....	252	5	0	245	0	0	0	2	4
Stevensville town, Ravalli County.....	1,809	1,737	1	18	7	0	10	36	62
Stockett CDP, Cascade County.....	169	158	0	10	0	0	0	1	1
Stryker CDP, Lincoln County.....	26	25	0	1	0	0	0	0	0
Sula CDP, Ravalli County.....	37	35	0	1	0	0	0	1	0
Sunburst town, Toole County.....	375	356	0	2	0	0	2	15	10
Sun Prairie CDP, Cascade County.....	1,630	1,504	3	50	19	0	1	53	28
Sun River CDP, Cascade County.....	124	115	0	1	0	0	0	8	1
Superior town, Mineral County.....	812	762	6	10	13	0	1	20	19
Swan Lake CDP, Lake County.....	113	110	0	1	0	0	0	2	2
Sweet Grass CDP, Toole County.....	58	56	0	1	0	0	0	1	2
Sylvanite CDP, Lincoln County.....	103	99	0	1	1	0	0	2	1
Terry town, Prairie County.....	605	584	0	1	4	0	0	16	4
The Silos CDP, Broadwater County.....	506	496	4	2	0	0	1	3	23
Thompson Falls city, Sanders County.....	1,313	1,246	3	21	7	0	8	28	21
Three Forks city, Gallatin County.....	1,869	1,833	4	7	9	0	0	16	39
Toston CDP, Broadwater County.....	108	100	2	3	2	0	0	1	0
Townsend city, Broadwater County.....	1,878	1,794	3	28	6	0	13	34	53
Trego CDP, Lincoln County.....	541	531	1	1	0	0	1	7	9
Trout Creek CDP, Sanders County.....	242	229	0	5	1	0	0	7	2
Troy city, Lincoln County.....	938	885	2	16	5	0	1	29	18
Turah CDP, Missoula County.....	306	287	1	6	5	0	0	7	5
Turner CDP, Blaine County.....	61	56	0	0	0	0	0	5	0
Turtle Lake CDP, Lake County.....	209	40	0	150	2	0	0	17	5
Twin Bridges town, Madison County.....	375	360	2	2	0	0	3	8	11
Ulm CDP, Cascade County.....	738	689	0	23	0	0	0	26	12
Valier town, Pondera County.....	509	445	0	41	3	0	0	20	5
Vaughn CDP, Cascade County.....	658	597	6	22	2	0	1	30	9
Victor CDP, Ravalli County.....	745	702	3	11	2	1	2	24	14
Virginia City town, Madison County.....	190	174	0	0	1	0	1	14	3
Walkerville town, Silver Bow County.....	675	629	1	22	4	2	2	15	26
Weeksville CDP, Sanders County.....	83	81	0	2	0	0	0	0	0
Westby town, Sheridan County.....	168	161	0	4	0	0	0	3	3
West Glacier CDP, Flathead County.....	227	226	0	0	0	0	0	1	0
West Glendive CDP, Dawson County.....	1,948	1,874	0	29	2	0	5	38	37
West Havre CDP, Hill County.....	316	289	1	10	1	0	0	15	7
West Kootenai CDP, Lincoln County.....	365	355	1	3	0	0	0	6	9
West Yellowstone town, Gallatin County....	1,271	1,101	5	14	11	0	95	45	228
Wheatland CDP, Broadwater County.....	568	558	0	1	0	0	1	8	3
Whitefish city, Flathead County.....	6,357	6,093	29	52	48	4	20	111	177
Whitehall town, Jefferson County.....	1,038	976	2	18	5	0	1	36	21
White Haven CDP, Lincoln County.....	577	550	0	4	1	0	0	22	5
White Sulphur Springs city, Meagher County.....	939	913	1	3	4	0	2	16	13
Whitewater CDP, Phillips County.....	64	48	0	10	0	0	4	2	4
Wibaux town, Wibaux County.....	589	568	0	3	4	0	3	11	10
Willow Creek CDP, Gallatin County.....	210	199	1	1	4	0	0	5	1

Table 4.

**Race and Hispanic or Latino Origin: 2010—Con.**

[For information on confidentiality protection, nonsampling error, and definitions, see Selected Appendixes at &lt;www.census.gov/prod/cen2010/cph-1-a.pdf&gt;]

Not Hispanic or Latino									State County Place
Total	One race						Two or More Races		
	White	Black or African American	American Indian and Alaska Native	Asian	Native Hawaiian and Other Pacific Islander	Some Other Race			
								PLACE—Con.	
807	403	2	334	0	1	0	67	St. Ignatius town, Lake County	
259	247	4	3	3	1	0	1	St. Marie CDP, Valley County	
346	4	0	339	0	0	0	3	St. Pierre CDP, Hill County	
314	287	0	6	3	0	0	18	St. Regis CDP, Mineral County	
79	32	0	46	0	0	0	1	St. Xavier CDP, Big Horn County	
209	202	1	3	0	0	0	3	Sand Coulee CDP, Cascade County	
295	5	0	289	0	0	0	1	Sangrey CDP, Hill County	
113	95	0	15	0	0	0	3	Santa Rita CDP, Glacier County	
1,001	951	1	25	3	0	1	20	Scobey city, Daniels County	
99	96	0	0	1	0	0	2	Sedan CDP, Gallatin County	
1,627	1,573	1	15	4	1	0	33	Seeley Lake CDP, Missoula County	
42	42	0	0	0	0	0	0	Shawmut CDP, Wheatland County	
3,274	2,958	27	212	17	0	0	60	Shelby city, Toole County	
514	482	2	15	0	1	0	14	Shepherd CDP, Yellowstone County	
635	608	2	3	3	0	0	19	Sheridan town, Madison County	
5,012	4,815	2	91	20	0	0	84	Sidney city, Richland County	
93	87	0	6	0	0	0	0	Silesia CDP, Carbon County	
20	20	0	0	0	0	0	0	Silver Gate CDP, Park County	
349	328	2	6	2	0	4	7	Simms CDP, Cascade County	
1,062	1,032	5	3	8	2	1	11	Somers CDP, Flathead County	
1,751	22	0	1,715	2	0	0	12	South Browning CDP, Glacier County	
500	484	0	1	2	0	0	13	South Hills CDP, Jefferson County	
354	346	2	5	0	0	0	1	Spokane Creek CDP, Broadwater County	
42	42	0	0	0	0	0	0	Springdale CDP, Park County	
130	129	0	0	0	0	0	1	Springhill CDP, Gallatin County	
395	385	1	8	0	0	0	1	Stanford town, Judith Basin County	
248	5	0	241	0	0	0	2	Starr School CDP, Glacier County	
1,747	1,695	1	16	7	0	0	28	Stevensville town, Ravalli County	
168	157	0	10	0	0	0	1	Stockett CDP, Cascade County	
26	25	0	1	0	0	0	0	Stryker CDP, Lincoln County	
37	35	0	1	0	0	0	1	Sula CDP, Ravalli County	
365	349	0	2	0	0	0	14	Sunburst town, Toole County	
1,602	1,479	3	49	19	0	0	52	Sun Prairie CDP, Cascade County	
123	114	0	1	0	0	0	8	Sun River CDP, Cascade County	
793	747	6	10	13	0	0	17	Superior town, Mineral County	
111	108	0	1	0	0	0	2	Swan Lake CDP, Lake County	
56	54	0	1	0	0	0	1	Sweet Grass CDP, Toole County	
102	98	0	1	1	0	0	2	Sylvanite CDP, Lincoln County	
601	580	0	1	4	0	0	16	Terry town, Prairie County	
483	476	4	2	0	0	0	1	The Silos CDP, Broadwater County	
1,292	1,235	3	20	7	0	1	26	Thompson Falls city, Sanders County	
1,830	1,800	4	7	9	0	0	10	Three Forks city, Gallatin County	
108	100	2	3	2	0	0	1	Toston CDP, Broadwater County	
1,825	1,760	3	25	6	0	0	31	Townsend city, Broadwater County	
532	523	1	1	0	0	0	7	Trego CDP, Lincoln County	
240	227	0	5	1	0	0	7	Trout Creek CDP, Sanders County	
920	872	2	16	5	0	0	25	Troy city, Lincoln County	
301	284	1	6	5	0	0	5	Turah CDP, Missoula County	
61	56	0	0	0	0	0	5	Turner CDP, Blaine County	
204	39	0	146	2	0	0	17	Turtle Lake CDP, Lake County	
364	352	2	2	0	0	0	8	Twin Bridges town, Madison County	
726	679	0	23	0	0	0	24	Ulm CDP, Cascade County	
504	443	0	38	3	0	0	20	Valier town, Pondera County	
649	589	6	22	2	0	0	30	Vaughn CDP, Cascade County	
731	694	3	11	2	1	0	20	Victor CDP, Ravalli County	
187	174	0	0	1	0	0	12	Virginia City town, Madison County	
649	614	1	18	2	2	0	12	Walkerville town, Silver Bow County	
83	81	0	2	0	0	0	0	Weeksville CDP, Sanders County	
165	159	0	4	0	0	0	2	Westby town, Sheridan County	
227	226	0	0	0	0	0	1	West Glacier CDP, Flathead County	
1,911	1,857	0	24	2	0	0	28	West Glendive CDP, Dawson County	
309	285	1	9	1	0	0	13	West Havre CDP, Hill County	
356	346	1	3	0	0	0	6	West Kootenai CDP, Lincoln County	
1,043	984	5	7	11	0	1	35	West Yellowstone town, Gallatin County	
565	557	0	1	0	0	0	7	Wheatland CDP, Broadwater County	
6,180	5,953	29	45	46	4	3	100	Whitefish city, Flathead County	
1,017	960	2	17	5	0	0	33	Whitehall town, Jefferson County	
572	547	0	4	1	0	0	20	White Haven CDP, Lincoln County	
926	902	1	2	4	0	2	15	White Sulphur Springs city, Meagher County	
60	48	0	10	0	0	0	2	Whitewater CDP, Phillips County	
579	565	0	3	4	0	0	7	Wibaux town, Wibaux County	
209	199	1	1	4	0	0	4	Willow Creek CDP, Gallatin County	

Table 4.

**Race and Hispanic or Latino Origin: 2010—Con.**

[For information on confidentiality protection, nonsampling error, and definitions, see Selected Appendixes at &lt;www.census.gov/prod/cen2010/cph-1-a.pdf&gt;]

State County Place	Total population	Race							Hispanic or Latino (of any race)
		One race							
		White	Black or African American	American Indian and Alaska Native	Asian	Native Hawaiian and Other Pacific Islander	Some Other Race		
PLACE—Con.									
Wilsall CDP, Park County.....	178	177	0	1	0	0	0	0	2
Wineglass CDP, Park County.....	256	250	0	2	0	0	1	3	9
Winifred town, Fergus County.....	208	197	2	7	0	0	1	1	2
Winnett town, Petroleum County.....	182	182	0	0	0	0	0	0	2
Winston CDP, Broadwater County.....	147	134	0	10	0	0	0	3	0
Wisdom CDP, Beaverhead County.....	98	98	0	0	0	0	0	0	3
Wolf Point city, Roosevelt County.....	2,621	1,114	6	1,323	32	1	0	145	43
Woods Bay CDP, Lake County.....	661	639	0	5	1	0	1	15	14
Worden CDP, Yellowstone County.....	577	553	2	15	2	0	0	5	22
Wye CDP, Missoula County.....	511	482	2	16	2	2	1	6	1
Wyola CDP, Big Horn County.....	215	34	0	176	0	0	1	4	5
Yaak CDP, Lincoln County.....	248	240	0	1	0	1	0	6	3
Zortman CDP, Phillips County.....	69	51	0	13	0	0	0	5	0

Table 4.

**Race and Hispanic or Latino Origin: 2010—Con.**

[For information on confidentiality protection, nonsampling error, and definitions, see Selected Appendixes at &lt;www.census.gov/prod/cen2010/cph-1-a.pdf&gt;]

Not Hispanic or Latino								State County Place
Total	One race						Two or More Races	
	White	Black or African American	American Indian and Alaska Native	Asian	Native Hawaiian and Other Pacific Islander	Some Other Race		
								PLACE—Con.
176	175	0	1	0	0	0	0	Wilsall CDP, Park County
247	245	0	2	0	0	0	0	Wineglass CDP, Park County
206	196	2	7	0	0	0	1	Winifred town, Fergus County
180	180	0	0	0	0	0	0	Winnett town, Petroleum County
147	134	0	10	0	0	0	3	Winston CDP, Broadwater County
95	95	0	0	0	0	0	0	Wisdom CDP, Beaverhead County
2,578	1,101	5	1,297	32	1	0	142	Wolf Point city, Roosevelt County
647	627	0	5	1	0	0	14	Woods Bay CDP, Lake County
555	536	2	11	2	0	0	4	Worden CDP, Yellowstone County
510	482	2	16	2	2	0	6	Wye CDP, Missoula County
210	34	0	173	0	0	0	3	Wyola CDP, Big Horn County
245	237	0	1	0	1	0	6	Yaak CDP, Lincoln County
69	51	0	13	0	0	0	5	Zortman CDP, Phillips County

Table 5.  
**Population for Selected Categories of Race: 2010**

[For information on confidentiality protection, nonsampling error, and definitions, see Selected Appendixes at <www.census.gov/prod/cen2010/cph-1-a.pdf>]

State County County Subdivision Place	Race in combination with one or more other races						Race alone or in combination with one or more other races					
	White	Black or African American	American Indian and Alaska Native	Asian	Native Hawaiian and Other Pacific Islander	Some Other Race	White	Black or African American	American Indian and Alaska Native	Asian	Native Hawaiian and Other Pacific Islander	Some Other Race
<b>Montana.....</b>	<b>23,684</b>	<b>3,890</b>	<b>16,046</b>	<b>4,229</b>	<b>1,064</b>	<b>2,459</b>	<b>908,645</b>	<b>7,917</b>	<b>78,601</b>	<b>10,482</b>	<b>1,732</b>	<b>8,434</b>
Beaverhead County.....	141	13	90	25	10	24	8,906	36	217	61	48	131
Big Hole Basin CCD.....	5	0	1	1	0	3	599	0	9	4	4	4
Wisdom CDP.....	0	0	0	0	0	0	98	0	0	0	0	0
Clark Canyon-Horse Prairie CCD.....	5	0	1	4	0	0	369	0	1	7	0	4
Dillon CCD.....	125	13	82	20	10	21	7,570	34	199	50	42	122
Dillon city.....	70	7	47	16	9	9	3,983	20	106	36	35	34
Lima-Centennial Valley CCD.....	6	0	6	0	0	0	368	2	8	0	2	1
Lima town.....	6	0	6	0	0	0	214	2	8	0	2	1
<b>Big Horn County.....</b>	<b>304</b>	<b>30</b>	<b>291</b>	<b>28</b>	<b>3</b>	<b>29</b>	<b>4,339</b>	<b>61</b>	<b>8,566</b>	<b>87</b>	<b>6</b>	<b>155</b>
Crow Reservation CCD.....	76	11	76	9	3	0	1,325	15	5,254	15	4	28
Crow Agency CDP.....	13	4	20	0	3	0	45	4	1,583	0	3	1
Fort Smith CDP.....	4	0	4	0	0	0	118	0	45	0	0	2
Hardin city (part).....	0	0	0	0	0	0	0	0	0	0	0	0
Lodge Grass town.....	10	5	13	0	0	0	51	5	384	1	0	1
Pryor CDP.....	8	0	8	0	0	0	85	0	536	0	0	5
St. Xavier CDP.....	1	0	1	0	0	0	33	0	47	0	0	4
Wyola CDP.....	4	0	4	0	0	0	38	0	180	0	0	1
Decker CCD.....	9	0	9	0	0	0	117	0	9	2	0	0
Hardin CCD.....	195	9	180	19	0	27	2,776	35	1,742	70	2	115
Hardin city (part).....	163	6	160	13	0	21	1,910	32	1,590	56	2	98
Northern Cheyenne Reservation CCD.....	24	10	26	0	0	2	121	11	1,561	0	0	12
Busby CDP.....	7	7	7	0	0	2	50	8	697	0	0	4
Muddy CDP.....	7	3	9	0	0	0	22	3	595	0	0	7
<b>Blaine County.....</b>	<b>118</b>	<b>3</b>	<b>110</b>	<b>12</b>	<b>3</b>	<b>11</b>	<b>3,248</b>	<b>10</b>	<b>3,318</b>	<b>18</b>	<b>4</b>	<b>23</b>
Chinook CCD.....	30	0	19	10	2	3	2,232	0	180	15	2	14
Chinook city.....	22	0	12	9	2	3	1,085	0	124	13	2	4
Fort Belknap CCD.....	28	2	33	1	1	1	121	6	2,631	1	1	1
Fort Belknap Agency CDP.....	15	0	16	0	0	1	42	1	1,265	0	0	1
Hays CDP.....	10	1	12	1	0	0	53	3	798	1	0	0
Lodge Pole CDP.....	1	0	1	0	0	0	8	0	258	0	0	0
Harlem CCD.....	60	1	58	1	0	7	895	4	507	2	1	8
Harlem city.....	41	1	41	0	0	5	381	1	463	0	1	6
Turner CDP.....	5	0	5	0	0	0	61	0	5	0	0	0
<b>Broadwater County.....</b>	<b>82</b>	<b>9</b>	<b>57</b>	<b>11</b>	<b>3</b>	<b>8</b>	<b>5,483</b>	<b>24</b>	<b>130</b>	<b>20</b>	<b>14</b>	<b>26</b>
Townsend East CCD.....	63	5	50	1	3	4	3,336	13	97	10	3	19
Toston CDP (part).....	1	0	1	0	0	0	74	2	4	2	0	0
Townsend city (part).....	34	2	30	0	2	0	1,828	5	58	6	2	13
Townsend West CCD.....	19	4	7	10	0	4	2,147	11	33	10	11	7
Radersburg CDP.....	0	0	0	0	0	0	64	0	2	0	0	0
Spokane Creek CDP.....	1	0	1	0	0	0	347	2	6	0	0	1
The Silos CDP.....	3	0	2	0	0	1	499	4	4	0	0	2
Toston CDP (part).....	0	0	0	0	0	0	27	0	0	0	0	0
Townsend city (part).....	0	0	0	0	0	0	0	0	0	0	0	0
Wheatland CDP.....	8	1	4	2	0	1	566	1	5	2	0	2
Winston CDP.....	3	0	0	3	0	0	137	0	10	3	0	0
<b>Carbon County.....</b>	<b>98</b>	<b>17</b>	<b>68</b>	<b>10</b>	<b>4</b>	<b>12</b>	<b>9,891</b>	<b>50</b>	<b>152</b>	<b>32</b>	<b>7</b>	<b>54</b>
East Carbon CCD.....	10	0	10	0	1	0	701	0	18	0	1	2
Fromberg-Bridger CCD.....	14	4	6	3	1	1	1,716	6	29	5	1	14
Bridger town.....	8	3	2	3	1	0	684	4	21	5	1	2
Edgar CDP (part).....	0	0	0	0	0	0	27	0	0	0	0	0
Fromberg town.....	2	1	0	0	0	1	428	1	3	0	0	8
Joliet CCD.....	17	1	15	1	1	1	2,440	9	35	13	2	6
Boyd CDP.....	0	0	0	0	0	0	35	0	0	0	0	0
Edgar CDP (part).....	0	0	0	0	0	0	87	0	0	0	0	0
Joliet town.....	4	0	3	1	0	0	583	2	8	2	0	4
Silesia CDP.....	0	0	0	0	0	0	90	0	6	0	0	0
Red Lodge CCD.....	45	11	32	6	1	4	3,921	26	64	13	3	20
Bearcreek town.....	1	0	1	0	0	0	79	0	1	0	0	0
Belfry CDP.....	3	0	3	0	0	0	213	1	7	0	0	0
Red Lodge city.....	34	10	22	6	1	2	2,081	19	35	12	3	15
Roscoe CDP (part).....	0	0	0	0	0	0	0	0	0	0	0	0
Roberts CCD.....	12	1	5	0	0	6	1,113	9	6	1	0	12
Roberts CDP.....	5	1	4	0	0	0	351	9	4	0	0	2
Roscoe CDP (part).....	0	0	0	0	0	0	15	0	0	0	0	0
<b>Carter County.....</b>	<b>9</b>	<b>2</b>	<b>4</b>	<b>0</b>	<b>0</b>	<b>3</b>	<b>1,144</b>	<b>3</b>	<b>15</b>	<b>1</b>	<b>0</b>	<b>6</b>
Alzada-Boyes CCD.....	0	0	0	0	0	0	392	0	7	1	0	2
Alzada CDP.....	0	0	0	0	0	0	29	0	0	0	0	0
Ekalaka CCD.....	9	2	4	0	0	3	752	3	8	0	0	4
Ekalaka town.....	7	1	3	0	0	3	327	1	7	0	0	4
<b>Cascade County.....</b>	<b>2,718</b>	<b>651</b>	<b>1,777</b>	<b>589</b>	<b>123</b>	<b>267</b>	<b>75,302</b>	<b>1,661</b>	<b>5,264</b>	<b>1,273</b>	<b>212</b>	<b>793</b>
Belt CCD.....	30	5	11	13	6	0	1,975	6	34	20	7	2
Belt town.....	13	1	5	8	0	0	583	1	15	11	0	1
Cascade CCD.....	25	0	20	4	0	5	1,733	0	41	6	0	11



Table 5.  
**Population for Selected Categories of Race: 2010—Con.**

[For information on confidentiality protection, nonsampling error, and definitions, see Selected Appendixes at <www.census.gov/prod/cen2010/cph-1-a.pdf>]

State County County Subdivision Place	Race in combination with one or more other races						Race alone or in combination with one or more other races					
	White	Black or African American	American Indian and Alaska Native	Asian	Native Hawaiian and Other Pacific Islander	Some Other Race	White	Black or African American	American Indian and Alaska Native	Asian	Native Hawaiian and Other Pacific Islander	Some Other Race
Cascade County—Con.												
Cascade CCD—Con.												
Cascade town.....	12	0	12	0	0	2	662	0	29	0	0	7
Eden-Stockett CCD.....	13	3	13	0	0	1	1,466	8	32	0	2	5
Sand Coulee CDP.....	3	0	3	0	0	0	206	2	6	0	0	1
Stockett CDP.....	1	0	1	0	0	0	159	0	11	0	0	0
Great Falls CCD.....	2,416	624	1,544	529	107	250	63,602	1,598	4,789	1,164	193	734
Gibson Flats CDP.....	7	3	4	0	0	0	183	3	12	3	0	5
Great Falls city (part).....	2,050	489	1,384	401	82	200	53,800	1,106	4,326	921	158	565
Malmstrom AFB CDP.....	187	95	34	95	20	31	2,941	410	69	158	28	111
Ulm CDP.....	26	5	18	1	3	0	715	5	41	1	3	0
Great Falls North CCD.....	147	3	120	26	9	9	3,565	16	243	51	9	24
Black Eagle CDP.....	60	1	54	7	0	2	835	11	96	12	0	13
Great Falls city (part).....	0	0	0	0	0	0	15	0	0	0	0	0
Sun Prairie CDP.....	51	1	33	16	8	4	1,555	4	83	35	8	5
Vaughn CDP (part).....	0	0	0	0	0	0	8	0	0	0	0	0
Monarch-Neihart CCD.....	5	0	2	3	0	0	220	0	5	4	0	2
Neihart town.....	2	0	1	1	0	0	49	0	3	1	0	0
Sun River Valley CCD.....	82	16	67	14	1	2	2,741	33	120	28	1	15
Fort Shaw CDP.....	13	0	10	3	0	0	268	1	14	5	0	5
Simms CDP.....	8	2	5	1	0	0	337	4	14	3	0	4
Sun River CDP.....	8	0	7	2	0	0	123	0	8	2	0	0
Vaughn CDP (part).....	30	1	25	7	0	1	619	7	47	9	0	2
Chouteau County.....	72	21	79	14	3	2	4,481	24	1,346	35	9	18
Big Sandy CCD.....	24	14	39	7	0	1	1,225	15	1,290	16	4	6
Big Sandy town.....	12	1	12	0	0	0	569	2	29	5	4	2
Boneau CDP.....	2	3	7	2	0	0	8	3	374	2	0	0
Loma CDP.....	4	0	4	0	0	0	85	0	4	0	0	0
Parker School CDP (part).....	0	0	0	0	0	0	0	0	0	0	0	0
Rocky Boy West CDP (part).....	2	9	11	0	0	0	6	9	633	0	0	0
Fort Benton CCD.....	35	7	28	6	3	1	2,327	8	35	16	4	11
Carter CDP.....	0	0	0	0	0	0	58	0	0	0	0	0
Fort Benton city.....	24	7	21	4	1	0	1,450	8	28	7	1	2
Geraldine CCD.....	13	0	12	1	0	0	929	1	21	3	1	1
Geraldine town.....	6	0	6	0	0	0	259	0	7	0	0	1
Highwood CDP.....	1	0	1	0	0	0	169	0	6	1	1	0
Custer County.....	177	29	120	33	12	8	11,351	63	316	70	21	72
Miles City CCD.....	165	26	113	30	12	8	10,206	60	307	64	20	68
Miles City city.....	132	20	84	26	10	6	8,144	48	228	59	18	55
North Custer CCD.....	6	1	2	3	0	0	438	1	3	4	0	2
Shirley-Ismay CCD.....	3	1	3	0	0	0	275	1	4	1	1	2
Ismay town.....	0	0	0	0	0	0	19	0	0	0	0	0
South Custer CCD.....	3	1	2	0	0	0	432	1	2	1	0	0
Daniels County.....	28	3	24	4	0	1	1,704	6	61	8	0	3
Fort Peck Reservation CCD.....	0	0	0	0	0	0	70	0	0	0	0	0
Scobey CCD.....	28	3	24	4	0	1	1,634	6	61	8	0	3
Flaxville town.....	4	1	3	0	0	0	70	1	4	0	0	0
Scobey city.....	20	2	20	1	0	1	985	3	45	4	0	3
Dawson County.....	141	23	103	8	0	12	8,723	50	259	35	4	39
Glendive CCD.....	137	23	100	7	0	12	7,784	50	250	33	4	35
Glendive city.....	89	18	57	7	0	11	4,750	43	174	29	3	27
West Glendive CDP.....	38	5	33	0	0	1	1,912	5	62	2	0	6
Richey CCD.....	4	0	3	1	0	0	939	0	9	2	0	4
Richey town.....	0	0	0	0	0	0	177	0	0	0	0	0
Deer Lodge County.....	222	53	160	24	13	22	8,882	91	445	53	17	70
Anaconda CCD.....	195	45	138	22	11	19	7,484	76	274	48	14	63
Anaconda-Deer Lodge County (part).....	195	45	138	22	11	19	7,484	76	274	48	14	63
Warm Springs CCD.....	27	8	22	2	2	3	1,398	15	171	5	3	7
Anaconda-Deer Lodge County (part).....	27	8	22	2	2	3	1,398	15	171	5	3	7
Fallon County.....	38	14	12	6	2	4	2,852	16	24	23	4	9
Baker CCD.....	32	10	11	6	2	3	2,489	11	23	20	4	7
Baker city.....	21	8	7	3	0	3	1,718	9	14	15	0	6
Plevna CCD.....	6	4	1	0	0	1	363	5	1	3	0	2
Plevna town.....	2	2	0	0	0	0	157	3	0	3	0	1
Fergus County.....	175	21	106	24	11	20	11,368	46	249	51	11	42
Denton CCD.....	3	3	0	0	0	0	558	3	3	0	0	0
Denton town.....	2	2	0	0	0	0	255	2	0	0	0	0
Grass Range CCD.....	1	0	1	0	0	0	557	3	1	0	0	0
Grass Range town.....	1	0	1	0	0	0	110	0	1	0	0	0
Hanover CCD.....	5	0	5	0	0	0	674	0	9	2	0	0
Lewistown CCD.....	163	18	97	24	11	20	8,904	38	223	49	11	41
Lewistown city.....	116	16	60	24	8	12	5,746	32	162	46	8	27
Lewistown Heights CDP.....	5	0	4	0	0	1	395	0	13	0	0	4
Moore town.....	8	0	5	0	0	3	192	0	5	1	0	3

Table 5.  
**Population for Selected Categories of Race: 2010—Con.**

[For information on confidentiality protection, nonsampling error, and definitions, see Selected Appendixes at <[www.census.gov/prod/cen2010/cph-1-a.pdf](http://www.census.gov/prod/cen2010/cph-1-a.pdf)>]

State County County Subdivision Place	Race in combination with one or more other races						Race alone or in combination with one or more other races					
	White	Black or African American	American Indian and Alaska Native	Asian	Native Hawaiian and Other Pacific Islander	Some Other Race	White	Black or African American	American Indian and Alaska Native	Asian	Native Hawaiian and Other Pacific Islander	Some Other Race
<b>Fergus County—Con.</b>												
Roy CCD.....	1	0	1	0	0	0	287	0	4	0	0	0
Roy CDP.....	0	0	0	0	0	0	107	0	1	0	0	0
Winifred CCD.....	2	0	2	0	0	0	388	2	9	0	0	1
Winifred town.....	1	0	1	0	0	0	198	2	8	0	0	1
<b>Flathead County.....</b>	<b>1,855</b>	<b>271</b>	<b>1,178</b>	<b>407</b>	<b>95</b>	<b>154</b>	<b>88,657</b>	<b>472</b>	<b>2,206</b>	<b>938</b>	<b>153</b>	<b>538</b>
Bad Rock-Columbia Heights CCD.....	73	8	49	14	6	4	5,074	16	116	39	10	25
Helena Flats CDP (part).....	0	0	0	0	0	0	0	0	0	0	0	0
Columbia Falls CCD.....	220	38	144	47	16	10	8,670	49	271	84	24	41
Columbia Falls city.....	131	29	88	29	4	1	4,558	38	172	47	4	13
Helena Flats CDP (part).....	0	0	0	0	0	0	35	0	0	0	0	0
Creston-Bigfork CCD.....	136	19	94	20	7	5	8,206	50	154	48	11	47
Bigfork CDP.....	74	13	52	10	5	1	4,176	34	78	28	9	26
Flathead Reservation CCD.....	3	0	3	0	0	0	11	0	10	0	0	0
Niarada CDP (part).....	3	0	3	0	0	0	11	0	10	0	0	0
Glacier National Park CCD.....	1	0	1	0	0	0	31	0	1	0	0	0
West Glacier CDP (part).....	1	0	1	0	0	0	23	0	1	0	0	0
Kalispell CCD.....	920	121	607	197	35	83	38,107	202	1,094	500	55	279
Evergreen CDP.....	192	23	149	29	9	24	7,391	39	266	62	13	69
Helena Flats CDP (part).....	31	2	27	4	0	0	976	3	52	7	0	3
Kalispell city (part).....	497	66	310	125	19	47	19,273	115	567	316	32	168
Kalispell Northwest CCD.....	75	12	46	14	4	5	4,674	17	76	20	10	11
Batavia CDP (part).....	4	0	3	1	0	0	129	0	3	1	0	0
Kila CDP (part).....	16	3	9	3	0	1	247	3	11	3	0	1
Little Bitterroot Lake CDP (part).....	0	0	0	0	0	0	6	0	0	0	0	0
Marion CDP (part).....	8	4	2	2	0	0	261	4	4	2	0	0
Kalispell Southwest CCD.....	67	6	45	9	2	5	3,305	15	74	18	5	19
Batavia CDP (part).....	7	4	0	3	0	0	252	5	1	4	1	0
Kila CDP (part).....	1	0	1	0	0	0	143	0	1	0	0	0
Little Bitterroot Lake CDP (part).....	0	0	0	0	0	0	185	0	2	0	1	0
Marion CDP (part).....	27	1	23	1	0	2	619	1	26	1	0	3
Lakeside-Somers CCD.....	85	11	44	22	5	20	5,497	26	67	52	9	38
Forest Hill Village CDP.....	0	0	0	0	0	0	203	0	2	1	0	0
Kalispell city (part).....	0	0	0	0	0	0	0	0	0	0	0	0
Lakeside CDP.....	37	7	27	8	2	5	2,625	16	34	26	3	8
Somers CDP.....	23	0	4	6	2	12	1,083	5	7	14	5	19
South Fork CCD.....	52	10	33	17	4	1	2,417	10	92	26	5	6
Coram CDP.....	11	2	6	3	0	0	519	2	24	4	1	0
Hungry Horse CDP.....	27	7	19	6	3	1	800	7	32	12	3	5
Martin City CDP.....	2	0	3	1	1	0	481	0	21	1	1	0
West Glacier CDP (part).....	0	0	0	0	0	0	204	0	0	0	0	0
Whitefish CCD.....	223	46	112	67	16	21	12,665	87	251	151	24	72
Olney CDP.....	10	0	10	0	0	0	184	0	11	0	0	6
Whitefish city.....	108	30	47	35	8	10	6,201	59	99	83	12	30
<b>Gallatin County.....</b>	<b>1,594</b>	<b>279</b>	<b>712</b>	<b>527</b>	<b>96</b>	<b>220</b>	<b>86,678</b>	<b>568</b>	<b>1,493</b>	<b>1,554</b>	<b>164</b>	<b>826</b>
Belgrade CCD.....	444	74	187	136	24	62	22,637	124	385	260	36	233
Belgrade city.....	182	36	76	36	18	33	7,141	62	152	76	28	124
Bozeman city (part).....	0	0	0	0	0	0	4	0	0	0	0	1
Bridger CDP.....	0	0	0	0	0	0	30	0	0	0	0	0
Four Corners CDP (part).....	5	0	4	1	0	0	715	0	14	4	1	6
Gallatin River Ranch CDP (part).....	0	0	0	0	0	0	34	0	0	0	0	3
Sedan CDP.....	2	0	0	2	0	0	98	0	0	3	0	0
Springhill CDP.....	1	0	1	0	0	0	130	0	1	0	0	0
Big Sky CCD.....	43	8	18	8	3	8	2,139	16	23	32	9	20
Big Sky CDP (part).....	36	8	13	8	1	8	1,870	16	17	31	5	20
Bozeman CCD.....	892	166	384	350	49	122	47,674	369	868	1,151	93	427
Bozeman city (part).....	731	140	311	291	44	106	35,637	314	725	1,006	83	357
Four Corners CDP (part).....	5	3	2	0	0	0	290	3	4	1	1	1
King Arthur Park CDP.....	21	2	19	1	0	0	699	7	36	11	0	7
Gallatin Gateway CCD.....	61	12	40	8	2	7	4,761	24	76	31	4	11
Four Corners CDP (part).....	26	8	17	3	0	4	2,083	12	31	14	0	7
Gallatin Gateway CDP.....	10	0	5	1	2	2	830	2	20	8	4	2
Manhattan CCD.....	69	8	26	15	13	8	4,782	13	52	39	16	16
Amsterdam CDP.....	4	0	2	2	0	0	179	0	3	2	0	0
Churchill CDP.....	3	1	1	0	2	0	892	1	7	2	2	2
Logan CDP.....	0	0	0	0	0	0	97	0	1	0	0	1
Manhattan town.....	35	1	16	7	9	2	1,497	3	21	18	10	6
Three Forks CCD.....	34	1	29	1	3	2	3,047	7	43	19	4	13
Gallatin River Ranch CDP (part).....	0	0	0	0	0	0	32	0	0	0	0	0
Ponderosa Pines CDP.....	8	0	8	0	0	0	332	0	10	2	0	0
Three Forks city.....	15	1	13	1	1	1	1,848	5	20	10	1	1
Willow Creek CDP.....	5	0	4	0	0	1	204	1	5	4	0	1
West Yellowstone CCD.....	51	10	28	9	2	11	1,623	15	46	22	2	106
Hebgen Lake Estates CDP.....	3	0	3	0	0	0	69	0	3	1	0	0
West Yellowstone town.....	41	10	19	9	2	10	1,142	15	33	20	2	105
Yellowstone National Park CCD.....	0	0	0	0	0	0	15	0	0	0	0	0

Table 5.

**Population for Selected Categories of Race: 2010—Con.**

[For information on confidentiality protection, nonsampling error, and definitions, see Selected Appendixes at &lt;www.census.gov/prod/cen2010/cph-1-a.pdf&gt;]

State County County Subdivision Place	Race in combination with one or more other races						Race alone or in combination with one or more other races					
	White	Black or African American	American Indian and Alaska Native	Asian	Native Hawaiian and Other Pacific Islander	Some Other Race	White	Black or African American	American Indian and Alaska Native	Asian	Native Hawaiian and Other Pacific Islander	Some Other Race
Garfield County.....	6	1	5	0	0	0	1,195	4	10	1	0	2
North Garfield CCD.....	5	1	4	0	0	0	907	1	9	1	0	1
Jordan town.....	1	1	0	0	0	0	340	1	2	0	0	1
South Garfield CCD.....	1	0	1	0	0	0	288	3	1	0	0	1
Glacier County.....	330	33	354	13	6	10	4,495	50	9,149	39	7	33
Blackfeet Reservation CCD.....	159	20	187	9	4	2	1,319	29	8,368	17	5	13
Babb CDP.....	6	0	6	0	0	0	27	0	153	0	0	0
Browning town.....	18	0	18	0	0	0	74	0	960	0	0	0
East Glacier Park Village CDP.....	18	0	19	1	0	0	160	0	217	1	1	3
Little Browning CDP.....	1	0	1	0	0	0	11	0	196	0	0	0
North Browning CDP.....	16	9	29	4	1	0	86	12	2,334	4	1	1
South Browning CDP.....	8	4	12	0	0	0	31	4	1,760	2	0	0
Starr School CDP.....	2	0	2	0	0	0	7	0	247	0	0	0
Cut Bank CCD.....	171	13	167	4	2	8	3,146	21	774	22	2	20
Cut Bank city.....	142	12	137	0	1	7	2,285	19	682	13	1	19
Santa Rita CDP.....	3	0	3	0	0	0	98	0	18	0	0	0
Glacier National Park CCD.....	0	0	0	0	0	0	30	0	7	0	0	0
Golden Valley County.....	17	2	14	0	0	5	848	2	23	6	0	24
Lavina CCD.....	9	0	9	0	0	0	357	0	16	6	0	8
Lavina town.....	9	0	9	0	0	0	176	0	10	3	0	7
Ryegate CCD.....	8	2	5	0	0	5	491	2	7	0	0	16
Ryegate town.....	4	0	4	0	0	0	242	0	5	0	0	2
Granite County.....	52	2	38	8	0	4	3,053	5	51	11	1	10
Drummond CCD.....	15	0	14	0	0	1	1,254	1	18	1	1	4
Drummond town.....	5	0	4	0	0	1	307	1	5	0	0	1
Philipsburg CCD.....	37	2	24	8	0	3	1,799	4	33	10	0	6
Maxville CDP.....	4	0	4	0	0	0	130	0	4	0	0	0
Philipsburg town.....	13	1	10	0	0	2	807	2	17	2	0	5
Hill County.....	490	55	403	87	21	37	12,386	105	3,900	154	28	82
Gildford CCD.....	8	0	3	6	0	0	800	2	12	9	0	0
Gildford CDP.....	1	0	1	0	0	0	174	0	4	2	0	0
Hingham town.....	5	0	2	4	0	0	113	0	6	5	0	0
Kremlin CDP.....	0	0	0	0	0	0	96	0	2	0	0	0
Havre CCD.....	456	47	366	75	21	33	10,415	92	1,768	139	28	73
Beaver Creek CDP.....	9	0	0	7	0	3	270	0	0	7	0	4
Havre city.....	344	40	279	59	18	25	7,945	80	1,489	112	25	52
Havre North CDP.....	41	3	28	7	3	4	636	5	103	9	3	4
Herron CDP.....	5	0	5	0	0	0	109	0	6	0	0	6
Saddle Butte CDP.....	1	0	1	0	0	0	123	0	1	0	0	5
West Havre CDP.....	15	0	14	1	0	0	304	1	24	2	0	0
Rocky Boy's CCD.....	16	8	21	5	0	0	182	8	2,096	5	0	5
Azure CDP.....	0	0	1	1	0	0	7	0	279	1	0	0
Box Elder CDP.....	3	3	7	1	0	0	36	3	50	1	0	4
Parker School CDP (part).....	1	1	2	0	0	0	3	1	338	0	0	0
Rocky Boy's Agency CDP.....	1	0	1	0	0	0	20	0	335	0	0	1
Rocky Boy West CDP (part).....	5	4	3	0	0	0	13	4	242	0	0	0
St. Pierre CDP.....	1	0	2	3	0	0	5	0	345	3	0	0
Sangrey CDP.....	2	0	2	0	0	0	7	0	301	0	0	0
Rudyard CCD.....	5	0	9	0	0	4	506	3	14	0	0	4
Inverness CDP.....	0	0	0	0	0	0	55	0	0	0	0	0
Rudyard CDP.....	2	0	6	0	0	4	246	3	11	0	0	4
Wild Horse Lake CCD.....	5	0	4	1	0	0	483	0	10	1	0	0
Jefferson County.....	254	34	171	32	7	15	11,143	50	334	72	9	57
Boulder CCD.....	184	26	120	29	2	11	7,696	38	227	59	2	42
Basin CDP.....	8	0	5	1	0	2	208	1	7	2	0	2
Boulder city.....	46	3	36	3	1	3	1,153	3	57	8	1	7
Clancy CDP.....	23	1	16	6	0	0	1,623	6	40	12	0	3
Elkhorn CDP.....	1	0	0	0	0	1	9	0	1	0	0	1
Jefferson City CDP.....	9	3	6	0	0	0	465	4	12	0	0	0
Montana City CDP.....	49	14	20	14	0	4	2,666	17	48	25	0	11
South Hills CDP.....	13	1	9	4	0	0	504	1	10	6	0	10
Whitehall CCD.....	70	8	51	3	5	4	3,447	12	107	13	7	15
Cardwell CDP.....	1	0	1	0	0	0	50	0	1	0	0	0
Rader Creek CDP.....	18	0	14	1	3	0	351	0	21	1	5	3
Whitehall town.....	36	6	25	1	2	3	1,012	8	43	6	2	4
Judith Basin County.....	14	1	9	1	3	1	2,050	2	26	3	3	3
Geyser CCD.....	1	1	0	0	0	0	503	1	2	0	0	0
Geyser CDP.....	0	0	0	0	0	0	85	0	2	0	0	0
Hobson CCD.....	9	0	8	1	0	0	790	0	14	3	0	0
Hobson city.....	0	0	0	0	0	0	211	0	4	0	0	0
Stanford CCD.....	4	0	1	0	3	1	757	1	10	0	3	3
Stanford town.....	1	0	1	0	0	1	391	1	9	0	0	2

Table 5.

**Population for Selected Categories of Race: 2010—Con.**

[For information on confidentiality protection, nonsampling error, and definitions, see Selected Appendixes at &lt;www.census.gov/prod/cen2010/cph-1-a.pdf&gt;]

State County County Subdivision Place	Race in combination with one or more other races						Race alone or in combination with one or more other races					
	White	Black or African American	American Indian and Alaska Native	Asian	Native Hawaiian and Other Pacific Islander	Some Other Race	White	Black or African American	American Indian and Alaska Native	Asian	Native Hawaiian and Other Pacific Islander	Some Other Race
Lake County.....	2,020	100	1,908	92	32	81	21,965	198	8,236	207	49	233
Flathead Reservation CCD.....	1,974	94	1,875	85	31	77	18,851	184	8,185	193	46	214
Arlee CDP.....	39	0	37	1	0	1	323	0	341	9	0	2
Bear Dance CDP (part).....	0	0	0	0	0	0	42	0	1	0	0	1
Big Arm CDP.....	3	0	3	0	0	0	101	0	78	1	0	0
Charlo CDP.....	53	4	48	4	0	1	344	7	80	4	0	1
Dayton CDP.....	0	0	0	0	0	0	74	0	10	0	0	0
Elmo CDP.....	4	1	3	0	0	0	45	1	137	1	0	0
Finley Point CDP.....	30	2	28	0	0	0	417	4	87	0	0	2
Jette CDP.....	9	0	10	3	0	0	230	0	29	5	0	0
Kerr CDP.....	30	1	30	0	0	0	233	3	44	2	0	0
Kicking Horse CDP.....	19	2	13	1	1	6	145	24	105	4	3	26
Kings Point CDP.....	24	0	21	1	3	0	138	0	28	1	4	5
Lindisfarne CDP.....	7	0	7	0	0	0	269	0	22	0	0	0
Niarada CDP (part).....	0	0	0	0	0	0	0	0	0	0	0	0
Pablo CDP.....	164	13	166	1	2	0	932	24	1,453	5	3	13
Polson city.....	341	15	319	28	9	13	3,693	23	1,025	63	11	41
Ravalli CDP.....	19	0	19	0	0	0	69	0	26	0	0	0
Rocky Point CDP.....	5	0	5	0	0	0	92	0	10	0	0	0
Ronan city.....	187	7	176	1	0	7	1,334	15	681	10	1	19
St. Ignatius town.....	63	7	69	4	5	4	470	9	426	4	6	6
Turtle Lake CDP.....	17	1	16	0	0	0	57	1	166	2	0	0
Woods Bay-Rollins CCD.....	46	6	33	7	1	4	3,114	14	51	14	3	19
Bear Dance CDP (part).....	2	0	1	0	0	1	222	0	2	0	0	9
Lake Mary Ronan CDP.....	3	1	1	1	0	1	65	1	1	1	0	1
Rollins CDP.....	4	0	2	2	0	0	207	0	3	2	1	0
Swan Lake CDP.....	2	0	1	0	1	0	112	0	2	0	1	0
Woods Bay CDP.....	14	0	12	3	0	1	653	0	17	4	0	2
Lewis and Clark County.....	1,493	207	984	260	69	170	61,098	424	2,319	614	113	458
Augusta CCD.....	12	1	8	1	0	2	830	1	24	2	0	13
Augusta CDP.....	4	0	2	1	0	1	298	0	12	2	0	1
Helena CCD.....	1,324	190	882	234	66	142	52,036	392	2,065	550	109	401
East Helena city.....	82	8	59	14	3	16	1,887	18	125	20	7	24
Helena city.....	704	96	460	128	26	76	27,017	214	1,108	333	46	233
Helena Valley Northeast CDP (part).....	21	2	16	3	0	0	1,692	3	32	8	0	5
Helena Valley Southeast CDP.....	252	40	188	25	11	29	7,873	64	421	58	17	70
Helena Valley West Central CDP.....	150	27	92	42	14	11	7,673	54	190	85	20	40
Helena West Side CDP.....	36	4	23	4	2	4	1,587	10	61	8	2	6
Lincoln CCD.....	96	13	53	21	1	13	5,764	20	163	53	2	26
Helena Valley Northwest CDP.....	52	10	27	10	0	9	3,382	16	87	33	0	18
Lincoln CDP.....	19	2	8	6	0	3	986	2	30	8	1	5
Marysville CDP.....	0	0	0	0	0	0	79	0	0	1	0	0
Wolf Creek CCD.....	61	3	41	4	2	13	2,468	11	67	9	2	18
Craig CDP.....	0	0	0	0	0	0	40	0	2	1	0	0
Helena Valley Northeast CDP (part).....	28	1	13	2	2	10	1,258	5	24	4	2	11
Liberty County.....	25	7	15	4	6	0	2,321	9	20	7	7	5
Chester CCD.....	25	7	15	4	6	0	2,057	9	17	6	7	5
Chester town.....	15	3	10	4	5	0	839	5	12	6	5	0
Joplin CCD.....	0	0	0	0	0	0	264	0	3	1	0	0
Joplin CDP.....	0	0	0	0	0	0	156	0	1	0	0	0
Lincoln County.....	446	65	303	73	9	50	19,327	88	485	133	18	121
Eureka CCD.....	127	20	83	13	0	24	6,104	27	145	26	1	55
Eureka town.....	30	3	19	2	0	10	1,013	3	25	6	0	24
Fortine CDP.....	8	1	7	0	0	1	321	1	11	0	0	1
Indian Springs CDP.....	0	0	0	0	0	0	30	0	1	0	0	0
Midvale CDP.....	11	3	8	0	0	1	388	3	13	0	0	1
Rexford town.....	1	0	1	0	0	0	100	0	6	0	0	0
Stryker CDP.....	0	0	0	0	0	0	25	0	1	0	0	0
Trego CDP (part).....	7	4	0	3	0	0	508	5	1	3	0	1
West Kootenai CDP.....	6	0	6	0	0	0	361	1	9	0	0	0
Libby CCD.....	222	35	149	35	8	18	9,709	47	238	69	14	52
Happys Inn CDP.....	5	0	3	0	0	2	163	0	4	0	0	2
Libby city.....	50	11	42	2	2	4	2,571	14	71	13	3	13
Pioneer Junction CDP.....	20	0	15	5	0	0	937	2	27	10	1	2
Trego CDP (part).....	0	0	0	0	0	0	30	0	0	0	0	0
White Haven CDP.....	22	4	13	5	0	0	572	4	17	6	0	0
Troy CCD.....	97	10	71	25	1	8	3,514	14	102	38	3	14
Sylvanite CDP.....	2	1	2	0	0	0	101	1	3	1	0	0
Troy city.....	24	9	17	5	0	7	909	11	33	10	0	8
Yaak CDP.....	6	0	1	5	0	0	246	0	2	5	1	0
McCone County.....	21	6	13	2	1	1	1,720	10	20	4	1	2
Circle CCD.....	13	6	6	2	0	1	1,145	7	7	4	0	1
Circle town.....	10	6	3	1	0	1	611	7	4	3	0	1
North McCone CCD.....	8	0	7	0	1	0	575	3	13	0	1	1

Table 5.  
**Population for Selected Categories of Race: 2010—Con.**

[For information on confidentiality protection, nonsampling error, and definitions, see Selected Appendixes at <[www.census.gov/prod/cen2010/cph-1-a.pdf](http://www.census.gov/prod/cen2010/cph-1-a.pdf)>]

State County County Subdivision Place	Race in combination with one or more other races						Race alone or in combination with one or more other races					
	White	Black or African American	American Indian and Alaska Native	Asian	Native Hawaiian and Other Pacific Islander	Some Other Race	White	Black or African American	American Indian and Alaska Native	Asian	Native Hawaiian and Other Pacific Islander	Some Other Race
Madison County.....	102	16	73	9	2	10	7,547	31	111	35	2	73
Harrison CCD.....	8	0	7	1	1	1	1,123	1	15	6	1	8
Harrison CDP.....	0	0	0	0	0	0	136	0	0	1	0	0
Pony CDP.....	1	0	1	0	0	0	116	0	2	0	0	1
Madison Valley CCD.....	34	10	21	2	0	4	2,971	18	35	14	0	28
Big Sky CDP (part).....	3	0	1	0	0	2	361	7	5	3	0	13
Ennis town.....	12	5	3	2	0	2	824	6	10	4	0	6
Sheridan CCD.....	31	4	22	5	1	2	1,682	8	28	10	1	22
Alder CDP.....	0	0	0	0	0	0	102	0	0	1	0	0
Sheridan town.....	19	0	16	3	0	1	631	2	19	6	0	4
Twin Bridges CCD.....	15	2	11	1	0	1	1,491	4	20	4	0	10
Twin Bridges town.....	8	1	6	1	0	0	368	3	8	1	0	3
Virginia City CCD.....	14	0	12	0	0	2	280	0	13	1	0	5
Virginia City town.....	14	0	12	0	0	2	188	0	12	1	0	3
Meagher County.....	22	1	23	2	0	1	1,874	3	28	8	0	3
Martinsdale-Ringling CCD.....	6	0	6	0	0	0	375	1	6	2	0	0
Martinsdale CDP.....	1	0	1	0	0	0	63	1	1	0	0	0
White Sulphur Springs CCD.....	16	1	17	2	0	1	1,499	2	22	6	0	3
White Sulphur Springs city.....	14	1	15	2	0	1	927	2	18	6	0	3
Mineral County.....	102	15	64	13	0	10	4,109	26	127	43	0	20
Alberton CCD.....	25	3	12	5	0	5	784	7	19	7	0	9
Alberton town.....	9	2	1	2	0	4	412	6	4	2	0	5
Superior CCD.....	41	7	25	5	0	4	2,142	14	53	30	0	8
Riverbend CDP.....	7	1	6	0	0	0	464	2	17	5	0	3
Superior town.....	20	5	8	4	0	3	782	11	18	17	0	4
West End CCD.....	36	5	27	3	0	1	1,183	5	55	6	0	3
De Borgia CDP.....	0	0	0	0	0	0	78	0	0	0	0	0
St. Regis CDP.....	18	2	14	2	0	0	309	2	20	5	0	1
Missoula County.....	2,684	525	1,630	689	134	230	104,004	970	4,502	1,925	239	708
Flathead Reservation CCD.....	71	3	65	2	0	4	533	4	403	9	0	4
Evapo CDP.....	30	1	27	0	0	2	173	2	173	2	0	2
Frenchtown-Wye CCD.....	155	29	102	32	9	14	7,208	43	207	114	17	39
Frenchtown CDP.....	48	9	36	9	4	0	1,782	11	63	18	5	3
Huson CDP.....	3	2	0	0	0	1	206	2	3	0	0	2
Wye CDP.....	6	0	6	0	0	0	488	2	22	2	2	1
Lolo CCD.....	288	45	186	64	23	12	14,108	80	448	212	33	50
Carlton CDP.....	9	1	0	7	1	1	677	1	9	15	1	1
Lolo CDP.....	75	12	55	14	3	3	3,777	24	126	30	4	14
Missoula city (part).....	5	1	3	1	0	0	683	7	22	8	0	2
Orchard Homes CDP (part).....	108	14	74	27	13	6	4,776	25	168	120	20	23
Missoula CCD.....	2,094	438	1,217	577	102	200	78,463	831	3,350	1,565	185	601
Bonner-West Riverside CDP.....	25	6	19	7	0	6	1,567	12	83	12	0	21
Clinton CDP.....	35	7	23	7	1	1	1,026	9	35	13	2	4
East Missoula CDP.....	51	4	39	4	3	3	2,060	12	101	16	8	13
Missoula city (part).....	1,736	374	971	490	88	171	62,592	720	2,790	1,292	157	503
Orchard Homes CDP (part).....	10	5	5	1	0	1	180	6	14	1	0	5
Piltzville CDP.....	7	0	6	1	0	0	378	0	18	1	0	5
Turah CDP.....	7	0	4	2	0	1	294	1	10	7	0	1
Seeley Lake-Blackfoot Valley CCD.....	76	10	60	14	0	0	3,692	12	94	25	4	14
Condon CDP.....	7	1	6	0	0	0	338	1	9	2	0	0
Seeley Lake CDP.....	36	6	26	6	0	0	1,628	7	41	10	1	10
Musselshell County.....	84	9	54	4	1	18	4,444	19	115	14	3	28
Klein CCD.....	33	5	25	0	0	5	1,539	7	47	4	0	11
Klein CDP.....	0	0	0	0	0	0	167	0	1	0	0	0
Melstone CCD.....	2	0	1	0	0	1	406	2	5	0	0	1
Melstone town.....	1	0	0	0	0	1	94	2	0	0	0	1
Musselshell CDP.....	1	0	1	0	0	0	60	0	1	0	0	0
Roundup CCD.....	49	4	28	4	1	12	2,499	10	63	10	3	16
Camp Three CDP.....	3	0	3	0	0	0	165	0	11	0	0	0
Roundup city.....	43	3	25	4	1	10	1,754	8	48	6	1	14
Park County.....	238	36	147	53	18	37	15,328	57	278	105	23	117
Gardiner-Cooke City CCD.....	23	0	4	14	2	3	1,465	1	18	21	3	8
Cooke City CDP.....	2	0	0	2	0	0	74	0	0	3	0	0
Corwin Springs CDP.....	5	0	0	4	0	1	106	0	0	4	0	4
Gardiner CDP (part).....	6	0	2	1	1	2	860	1	10	5	1	4
South Glastonbury CDP (part).....	0	0	0	0	0	0	50	0	0	0	0	0
Jardine CDP.....	1	0	1	0	0	0	56	0	2	0	0	0
Silver Gate CDP.....	0	0	0	0	0	0	20	0	0	0	0	0
Livingston CCD.....	202	35	133	37	16	34	12,077	53	239	80	20	92
Emigrant CDP.....	4	1	2	1	0	0	479	3	5	3	0	2
South Glastonbury CDP (part).....	4	0	1	0	3	0	220	5	8	1	3	1
Livingston city.....	122	17	88	26	7	22	6,899	23	144	47	10	65
Pray CDP.....	15	3	7	2	0	3	672	4	9	5	0	6
Springdale CDP.....	0	0	0	0	0	0	42	0	0	0	0	0
Wineglass CDP.....	3	3	3	0	0	0	253	3	5	0	0	1
Shields Valley CCD.....	13	1	10	2	0	0	1,755	2	20	4	0	17

Table 5.  
**Population for Selected Categories of Race: 2010—Con.**

[For information on confidentiality protection, nonsampling error, and definitions, see Selected Appendixes at <www.census.gov/prod/cen2010/cph-1-a.pdf>]

State County County Subdivision Place	Race in combination with one or more other races						Race alone or in combination with one or more other races					
	White	Black or African American	American Indian and Alaska Native	Asian	Native Hawaiian and Other Pacific Islander	Some Other Race	White	Black or African American	American Indian and Alaska Native	Asian	Native Hawaiian and Other Pacific Islander	Some Other Race
Park County—Con.												
Shields Valley CCD—Con.												
Clyde Park town.....	0	0	0	0	0	0	283	0	2	1	0	2
Wilsall CDP.....	0	0	0	0	0	0	177	0	1	0	0	0
Yellowstone National Park CCD.....	0	0	0	0	0	0	31	1	1	0	0	0
Gardiner CDP (part).....	0	0	0	0	0	0	0	0	0	0	0	0
Petroleum County.....	6	3	1	0	0	3	494	3	1	0	0	3
Winnett North CCD.....	0	0	0	0	0	0	133	0	0	0	0	0
Winnett South CCD.....	6	3	1	0	0	3	361	3	1	0	0	3
Winnett town.....	0	0	0	0	0	0	182	0	0	0	0	0
Phillips County.....	159	4	144	11	8	17	3,861	5	495	21	9	34
Fort Belknap Reservation CCD.....	0	0	1	1	0	0	16	0	107	1	0	0
Malta CCD.....	147	3	131	10	8	16	3,308	4	328	20	8	29
Dodson town.....	7	0	4	0	0	5	59	0	65	0	0	8
Malta city.....	108	2	99	5	4	9	1,869	3	208	12	4	15
Saco town.....	9	0	6	1	0	2	195	0	6	3	0	2
South Phillips CCD.....	5	1	6	0	0	0	165	1	29	0	0	0
Zortman CDP.....	4	1	5	0	0	0	55	1	18	0	0	0
Whitewater CCD.....	7	0	6	0	0	1	372	0	31	0	1	5
Whitewater CDP.....	2	0	2	0	0	0	50	0	12	0	0	4
Pondera County.....	132	29	109	10	8	9	5,218	36	999	23	8	20
Blackfeet Reservation East CCD.....	4	0	4	0	0	0	37	0	62	1	0	1
Blackfeet Reservation West CCD.....	12	2	14	0	0	0	41	2	719	0	0	0
Heart Butte CDP.....	4	2	6	0	0	0	13	2	573	0	0	0
Conrad CCD.....	79	27	61	7	6	7	3,664	34	129	16	6	16
Brady CDP.....	1	2	3	0	0	0	136	2	5	0	0	0
Conrad city.....	53	19	44	3	4	4	2,496	25	90	10	4	10
Valier-Dupuyer CCD.....	37	0	30	3	2	2	1,476	0	89	6	2	3
Dupuyer CDP.....	4	0	4	0	0	0	79	0	11	0	0	0
Valier town.....	20	0	16	3	0	1	465	0	57	6	0	1
Powder River County.....	36	3	29	0	0	4	1,692	4	56	3	0	24
Broadus CCD.....	29	3	22	0	0	4	909	4	30	2	0	13
Broadus town.....	10	0	8	0	0	2	455	0	11	2	0	10
East Powder River CCD.....	3	0	3	0	0	0	428	0	5	0	0	2
Biddle CDP.....	0	0	0	0	0	0	41	0	0	0	0	0
Otter CCD.....	4	0	4	0	0	0	355	0	21	1	0	9
Powell County.....	88	18	52	19	0	4	6,582	87	362	52	2	34
Avon-Elliston CCD.....	24	1	17	4	0	2	991	6	35	9	1	7
Avon CDP.....	1	0	0	1	0	0	109	0	1	2	0	0
Elliston CDP.....	6	0	4	0	0	2	214	0	9	0	0	2
Garrison CDP.....	3	0	3	0	0	0	91	0	8	0	0	0
Deer Lodge CCD.....	59	15	32	15	0	1	5,094	78	321	43	1	26
Deer Lodge city.....	34	13	13	9	0	1	3,045	32	39	27	1	2
Helmville CCD.....	5	2	3	0	0	1	497	3	6	0	0	1
Ovando CDP.....	1	0	1	0	0	0	81	0	1	0	0	0
Prairie County.....	33	2	20	8	0	3	1,169	2	22	14	0	5
Terry North CCD.....	7	1	6	0	0	0	140	1	7	2	0	1
Terry South CCD.....	26	1	14	8	0	3	1,029	1	15	12	0	4
Fallon CDP.....	0	0	0	0	0	0	164	0	0	0	0	0
Terry town.....	16	0	14	2	0	0	600	0	15	6	0	0
Ravalli County.....	754	68	496	136	38	61	39,300	147	856	344	61	298
Darby CCD.....	49	6	41	2	1	1	1,961	10	85	9	1	3
Darby town.....	26	2	22	1	1	0	683	3	52	7	1	0
Hamilton CCD.....	379	33	247	74	15	28	19,367	60	375	203	29	147
Charlos Heights CDP.....	8	0	8	0	0	0	118	0	10	0	0	0
Corvallis CDP.....	38	4	21	9	0	5	916	5	40	12	3	39
Hamilton city.....	109	9	68	25	5	8	4,241	21	92	85	6	18
Pinesdale town.....	1	1	0	0	0	0	896	4	5	0	0	13
Stevensville CCD.....	236	24	151	40	15	26	13,866	42	281	92	21	109
Florence CDP.....	5	1	2	1	0	1	741	1	20	1	6	1
Stevensville town.....	36	6	23	4	0	3	1,773	7	41	11	0	13
Sula CCD.....	23	1	16	7	1	0	1,288	25	40	15	3	15
Conner CDP.....	17	0	12	5	0	0	209	0	18	5	0	1
Sula CDP.....	1	1	0	0	0	0	36	1	1	0	0	0
Victor CCD.....	67	4	41	13	6	6	2,818	10	75	25	7	24
Victor CDP.....	24	2	16	1	3	3	726	5	27	3	4	5
Richland County.....	203	24	116	24	11	42	9,462	37	277	48	12	124
Fairview CCD.....	17	6	8	0	0	3	1,431	11	33	0	0	18
Fairview town.....	10	2	5	0	0	3	812	4	19	0	0	15
Lambert CCD.....	15	2	10	3	0	0	518	3	14	5	0	4
Fox Lake CDP.....	1	1	0	0	0	0	155	2	0	0	0	2
Savage-Crane CCD.....	37	1	24	6	4	9	1,016	2	44	8	5	12
Crane CDP.....	0	0	0	0	0	0	102	0	0	0	0	0

Table 5.  
**Population for Selected Categories of Race: 2010—Con.**

[For information on confidentiality protection, nonsampling error, and definitions, see Selected Appendixes at <www.census.gov/prod/cen2010/cph-1-a.pdf>]

State County County Subdivision Place	Race in combination with one or more other races						Race alone or in combination with one or more other races					
	White	Black or African American	American Indian and Alaska Native	Asian	Native Hawaiian and Other Pacific Islander	Some Other Race	White	Black or African American	American Indian and Alaska Native	Asian	Native Hawaiian and Other Pacific Islander	Some Other Race
Richland County—Con. Savage-Crane CCD—Con. Knife River CDP.....	14	1	9	4	0	2	301	1	25	6	0	2
Sidney CCD.....	134	15	74	15	7	30	6,497	21	186	35	7	90
Sidney city.....	111	14	56	15	4	29	5,036	17	151	35	4	64
Roosevelt County.....	298	15	284	22	4	14	4,034	28	6,581	67	6	35
East Roosevelt CCD.....	48	2	44	2	1	5	1,477	4	128	4	1	16
Bainville town.....	6	0	7	0	0	1	184	0	30	0	0	1
Culbertson town.....	24	0	22	2	0	0	659	2	67	3	0	7
Froid town.....	4	2	4	0	0	0	184	2	5	0	0	0
Fort Peck Reservation CCD.....	250	13	240	20	3	9	2,557	24	6,453	63	5	19
Brockton town.....	0	0	0	0	0	0	10	0	245	0	0	0
Poplar city.....	22	3	24	1	0	2	226	3	602	3	0	3
Wolf Point city.....	143	6	133	16	0	3	1,257	12	1,456	48	1	3
Rosebud County.....	240	25	203	34	7	14	5,904	50	3,405	76	10	56
Ashland CCD.....	23	4	28	2	0	1	306	8	104	4	0	1
Ashland CDP (part).....	18	4	23	2	0	1	191	8	96	3	0	1
Forsyth CCD.....	30	2	22	7	0	1	2,198	10	59	21	1	18
Forsyth city.....	26	0	20	7	0	1	1,714	8	48	21	1	12
Northern Cheyenne Reservation CCD.....	40	6	46	0	0	0	214	13	2,915	8	0	12
Ashland CDP (part).....	4	0	4	0	0	0	73	0	470	6	0	5
Birney CDP.....	0	1	1	0	0	0	1	1	134	0	0	2
Lame Deer CDP.....	23	5	28	0	0	0	112	12	1,950	2	0	4
North of the Yellowstone CCD.....	18	6	11	2	0	0	540	7	12	6	0	0
Rosebud CCD.....	129	7	96	23	7	12	2,646	12	315	37	9	25
Colstrip city.....	108	7	74	22	7	12	1,983	12	273	36	9	21
Rosebud CDP.....	0	0	0	0	0	0	110	0	1	0	0	0
Sanders County.....	354	24	284	31	10	30	10,807	41	789	65	11	74
Flathead Reservation CCD.....	165	7	153	6	5	10	1,473	10	540	9	5	22
Camas CDP.....	4	0	4	0	0	0	45	0	17	0	0	0
Dixon CDP.....	20	1	19	0	0	2	160	1	60	0	0	3
Hot Springs town.....	52	2	46	5	4	3	475	5	100	6	4	12
Lonepine CDP.....	13	0	12	1	0	0	155	0	17	2	0	1
Niarada CDP (part).....	1	0	1	0	0	0	6	0	4	0	0	0
Old Agency CDP.....	4	0	4	0	0	0	26	0	85	0	0	0
Plains CCD.....	82	7	57	15	1	5	3,456	11	115	27	1	19
Paradise CDP.....	4	0	4	0	0	0	159	0	5	1	0	2
Plains town.....	26	2	18	4	0	2	1,018	4	39	9	0	4
Weeksville CDP.....	0	0	0	0	0	0	81	0	2	0	0	0
Thompson Falls-West End CCD.....	107	10	74	10	4	15	5,878	20	134	29	5	33
Belknap CDP.....	4	0	2	0	0	2	157	1	2	0	0	2
Heron CDP.....	6	1	0	2	0	3	272	5	0	3	0	8
Noxon CDP.....	9	1	8	0	0	0	213	1	12	1	0	0
Thompson Falls city.....	27	3	24	0	0	3	1,273	6	45	7	0	11
Trout Creek CDP.....	7	0	7	0	0	0	236	0	12	1	0	0
Sheridan County.....	65	12	42	12	1	5	3,294	19	99	26	1	16
Fort Peck Reservation CCD.....	5	0	5	0	0	0	85	1	7	0	0	0
Reserve CDP.....	1	0	1	0	0	0	22	0	2	0	0	0
Medicine Lake CCD.....	17	1	16	0	0	0	571	3	33	0	0	2
Medicine Lake town.....	10	1	9	0	0	0	214	3	18	0	0	0
Plentywood CCD.....	40	9	21	12	1	4	2,316	13	55	26	1	13
Antelope CDP.....	1	0	1	0	0	0	48	0	2	0	0	2
Outlook town.....	0	0	0	0	0	0	45	0	2	0	0	0
Plentywood city.....	35	8	17	12	1	4	1,683	12	46	24	1	9
Westby CCD.....	3	2	0	0	0	1	322	2	4	0	0	1
Westby town.....	3	2	0	0	0	1	164	2	4	0	0	1
Silver Bow County.....	689	81	476	107	31	92	32,981	192	1,131	272	54	325
Butte CCD.....	669	77	464	104	30	92	31,792	187	1,115	261	53	323
Butte-Silver Bow (balance) (part).....	656	76	451	103	28	90	31,150	185	1,080	256	49	319
Walkerville town.....	13	1	13	1	2	2	642	2	35	5	4	4
Butte-Silver Bow Northwest CCD.....	16	4	9	3	0	0	841	5	13	11	0	1
Butte-Silver Bow (balance) (part).....	16	4	9	3	0	0	841	5	13	11	0	1
Butte-Silver Bow South CCD.....	4	0	3	0	1	0	348	0	3	0	1	1
Butte-Silver Bow (balance) (part).....	4	0	3	0	1	0	348	0	3	0	1	1
Stillwater County.....	125	30	75	37	17	12	8,948	39	148	66	19	50
Absarokee CCD.....	21	3	14	4	2	1	2,192	4	33	9	2	6
Absarokee CDP.....	17	3	10	4	2	1	1,127	3	26	6	2	6
Columbus CCD.....	68	9	39	19	8	7	3,725	14	64	39	10	23
Columbus town.....	35	7	16	12	7	7	1,861	8	27	20	7	15
North Stillwater CCD.....	14	3	8	6	7	2	747	3	13	6	7	11
Reed Point CDP.....	9	3	5	5	7	1	185	3	7	5	7	1
Park City CCD.....	22	15	14	8	0	2	2,284	18	38	12	0	10
Park City CDP.....	9	7	8	4	0	2	960	8	18	6	0	6

Table 5.  
**Population for Selected Categories of Race: 2010—Con.**

[For information on confidentiality protection, nonsampling error, and definitions, see Selected Appendixes at <www.census.gov/prod/cen2010/cph-1-a.pdf>]

State County County Subdivision Place	Race in combination with one or more other races						Race alone or in combination with one or more other races					
	White	Black or African American	American Indian and Alaska Native	Asian	Native Hawaiian and Other Pacific Islander	Some Other Race	White	Black or African American	American Indian and Alaska Native	Asian	Native Hawaiian and Other Pacific Islander	Some Other Race
Sweet Grass County.....	56	2	41	14	2	4	3,584	6	56	38	3	27
North of the Yellowstone CCD.....	8	0	7	1	0	0	791	1	9	8	0	10
South of the Yellowstone CCD.....	48	2	34	13	2	4	2,793	5	47	30	3	17
Big Timber city.....	37	2	25	11	2	4	1,610	3	34	22	3	13
Greycliff CDP.....	4	0	4	0	0	0	110	1	5	0	0	0
Teton County.....	112	11	84	18	1	7	5,959	14	172	26	2	20
Choteau CCD.....	49	3	40	5	0	1	3,068	4	104	10	1	8
Bynum CDP.....	0	0	0	0	0	0	30	0	1	0	0	0
Choteau city.....	39	2	33	3	0	1	1,639	2	68	7	1	6
Dutton-Power CCD.....	26	1	17	4	0	4	1,107	3	25	4	0	5
Dutton town.....	9	0	5	0	0	4	315	0	6	0	0	4
Power CDP.....	5	0	1	4	0	0	176	0	4	4	0	0
Fairfield CCD.....	37	7	27	9	1	2	1,784	7	43	12	1	7
Fairfield town.....	20	7	9	4	1	2	699	7	18	4	1	2
Toole County.....	101	13	75	13	5	7	4,997	42	316	36	6	38
Shelby CCD.....	78	11	57	10	3	6	3,762	39	288	33	4	34
Shelby city.....	61	11	46	10	2	1	3,082	39	266	27	2	28
Sunburst CCD.....	23	2	18	3	2	1	1,235	3	28	3	2	4
Kevin town.....	0	0	0	0	0	0	152	1	1	0	0	0
Sunburst town.....	15	1	12	2	2	1	371	1	14	2	2	3
Sweet Grass CDP.....	1	0	0	1	0	0	57	0	1	1	0	0
Treasure County.....	21	2	13	1	2	5	695	2	19	4	2	19
North Treasure CCD.....	4	0	0	0	2	2	222	0	0	0	2	11
South Treasure CCD.....	17	2	13	1	0	3	473	2	19	4	0	8
Hysham town.....	14	2	12	0	0	2	303	2	18	3	0	2
Valley County.....	151	16	114	16	6	10	6,560	33	838	53	9	34
Fort Peck Reservation CCD.....	15	1	14	3	4	0	482	3	513	17	5	2
Frazer CDP.....	1	0	2	1	0	0	14	0	347	1	0	2
Glasgow CCD.....	115	13	86	8	2	10	4,599	28	287	27	4	26
Glasgow city.....	89	12	60	8	2	9	3,074	20	205	19	2	21
Nashua town.....	6	0	6	0	0	0	280	0	14	1	0	1
St. Marie CDP.....	2	0	2	0	0	0	252	4	5	3	1	1
Hinsdale CCD.....	11	0	8	3	0	0	572	0	12	4	0	6
Hinsdale CDP.....	5	0	5	0	0	0	214	0	8	0	0	0
Opheim CCD.....	2	0	2	0	0	0	275	0	2	1	0	0
Opheim town.....	2	0	2	0	0	0	85	0	2	0	0	0
South Valley CCD.....	8	2	4	2	0	0	632	2	24	4	0	0
Fort Peck town.....	7	2	3	2	0	0	225	2	10	3	0	0
Wheatland County.....	52	11	31	0	3	9	2,130	18	41	12	3	18
Harlowton CCD.....	40	7	23	0	3	9	1,560	7	32	9	3	17
Harlowton city.....	32	7	18	0	3	6	983	7	25	2	3	11
Judith Gap-Shawmut CCD.....	12	4	8	0	0	0	570	11	9	3	0	1
Judith Gap city.....	1	0	1	0	0	0	122	1	1	3	0	0
Shawmut CDP.....	0	0	0	0	0	0	42	0	0	0	0	0
Wibaux County.....	12	3	3	3	0	3	1,005	3	7	8	0	6
Pine Hill-St. Phillips CCD.....	1	0	1	0	0	0	196	0	1	0	0	0
Wibaux CCD.....	11	3	2	3	0	3	809	3	6	8	0	6
Wibaux town.....	11	3	2	3	0	3	579	3	5	7	0	6
Yellowstone County.....	3,825	940	2,255	649	223	627	138,053	1,875	8,136	1,588	337	2,390
Billings CCD.....	3,016	799	1,732	510	166	522	99,576	1,633	6,590	1,282	262	2,075
Billings city (part).....	2,778	751	1,576	476	147	499	92,231	1,562	6,097	1,224	238	1,946
Lockwood CDP (part).....	151	30	102	18	14	9	4,164	45	306	25	16	70
Huntley Project CCD.....	69	15	37	8	6	13	3,741	18	131	19	6	37
Ballantine CDP.....	10	0	6	3	0	3	298	0	24	4	0	5
Custer CDP.....	1	0	1	0	0	0	156	0	4	0	0	0
Huntley CDP.....	10	2	7	0	0	1	432	2	12	2	0	8
Worden CDP.....	5	2	1	0	0	2	558	4	16	2	0	2
Laurel CCD.....	276	46	170	55	19	38	15,376	94	431	122	27	107
Billings city (part).....	3	0	1	2	3	1	218	1	1	4	3	1
Laurel city.....	138	20	89	20	3	25	6,537	44	190	44	6	49
Northeast Yellowstone CCD.....	22	12	19	1	0	0	554	12	23	7	0	0
Northwest Yellowstone CCD.....	138	22	87	38	13	4	7,268	48	257	74	19	51
Billings city (part).....	53	11	24	19	1	1	2,662	27	115	42	3	19
Broadview town.....	0	0	0	1	1	0	183	0	2	1	1	6
Shepherd CCD.....	117	25	72	7	4	19	4,404	33	169	27	7	25
Billings city (part).....	0	0	0	0	0	0	3	0	0	0	0	0
Shepherd CDP.....	14	4	10	0	3	0	497	6	25	0	4	1
South Yellowstone CCD.....	187	21	138	30	15	31	7,134	37	535	57	16	95
Billings city (part).....	7	3	2	2	0	0	1,040	3	9	7	0	2
Lockwood CDP (part).....	87	9	63	6	5	21	2,158	19	190	9	5	52



Table 6.  
**Population for Selected Categories of Race: 2010**

[For information on confidentiality protection, nonsampling error, and definitions, see Selected Appendixes at <www.census.gov/prod/cen2010/cph-1-a.pdf>]

State County Place	Race in combination with one or more other races						Race alone or in combination with one or more other races					
	White	Black or African American	American Indian and Alaska Native	Asian	Native Hawaiian and Other Pacific Islander	Some Other Race	White	Black or African American	American Indian and Alaska Native	Asian	Native Hawaiian and Other Pacific Islander	Some Other Race
<b>Montana.....</b>	23,684	3,890	16,046	4,229	1,064	2,459	908,645	7,917	78,601	10,482	1,732	8,434
<b>COUNTY</b>												
Beaverhead County.....	141	13	90	25	10	24	8,906	36	217	61	48	131
Big Horn County.....	304	30	291	28	3	29	4,339	61	8,566	87	6	155
Blaine County.....	118	3	110	12	3	11	3,248	10	3,318	18	4	23
Broadwater County.....	82	9	57	11	3	8	5,483	24	130	20	14	26
Carbon County.....	98	17	68	10	4	12	9,891	50	152	32	7	54
Carter County.....	9	2	4	0	0	3	1,144	3	15	1	0	6
Cascade County.....	2,718	651	1,777	589	123	267	75,302	1,661	5,264	1,273	212	793
Chouteau County.....	72	21	79	14	3	2	4,481	24	1,346	35	9	18
Custer County.....	177	29	120	33	12	8	11,351	63	316	70	21	72
Daniels County.....	28	3	24	4	0	1	1,704	6	61	8	0	3
Dawson County.....	141	23	103	8	0	12	8,723	50	259	35	4	39
Deer Lodge County.....	222	53	160	24	13	22	8,882	91	445	53	17	70
Fallon County.....	38	14	12	6	2	4	2,852	16	24	23	4	9
Fergus County.....	175	21	106	24	11	20	11,368	46	249	51	11	42
Flathead County.....	1,855	271	1,178	407	95	154	88,657	472	2,206	938	153	538
Gallatin County.....	1,594	279	712	527	96	220	86,678	568	1,493	1,554	164	826
Garfield County.....	6	1	5	0	0	0	1,195	4	10	1	0	2
Glacier County.....	330	33	354	13	6	10	4,495	50	9,149	39	7	33
Golden Valley County.....	17	2	14	0	0	5	848	2	23	6	0	24
Granite County.....	52	2	38	8	0	4	3,053	5	51	11	1	10
Hill County.....	490	55	403	87	21	37	12,386	105	3,900	154	28	82
Jefferson County.....	254	34	171	32	7	15	11,143	50	334	72	9	57
Judith Basin County.....	14	1	9	1	3	1	2,050	2	26	3	3	3
Lake County.....	2,020	100	1,908	92	32	81	21,965	198	8,236	207	49	233
Lewis and Clark County.....	1,493	207	984	260	69	170	61,098	424	2,319	614	113	458
Liberty County.....	25	7	15	4	6	0	2,321	9	20	7	7	5
Lincoln County.....	446	65	303	73	9	50	19,327	88	485	133	18	121
McCone County.....	21	6	13	2	1	1	1,720	10	20	4	1	2
Madison County.....	102	16	73	9	2	10	7,547	31	111	35	2	73
Meagher County.....	22	1	23	2	0	1	1,874	3	28	8	0	3
Mineral County.....	102	15	64	13	0	10	4,109	26	127	43	0	20
Missoula County.....	2,684	525	1,630	689	134	230	104,004	970	4,502	1,925	239	708
Musselshell County.....	84	9	54	4	1	18	4,444	19	115	14	3	28
Park County.....	238	36	147	53	18	37	15,328	57	278	105	23	117
Petroleum County.....	6	3	1	0	0	3	494	3	1	0	0	3
Phillips County.....	159	4	144	11	8	17	3,861	5	495	21	9	34
Pondera County.....	132	29	109	10	8	9	5,218	36	999	23	8	20
Powder River County.....	36	3	29	0	0	4	1,692	4	56	3	0	24
Powell County.....	88	18	52	19	0	4	6,582	87	362	52	2	34
Prairie County.....	33	2	20	8	0	3	1,169	2	22	14	0	5
Ravalli County.....	754	68	496	136	38	61	39,300	147	856	344	61	298
Richland County.....	203	24	116	24	11	42	9,462	37	277	48	12	124
Roosevelt County.....	298	15	284	22	4	14	4,034	28	6,581	67	6	35
Rosebud County.....	240	25	203	34	7	14	5,904	50	3,405	76	10	56
Sanders County.....	354	24	284	31	10	30	10,807	41	789	65	11	74
Sheridan County.....	65	12	42	12	1	5	3,294	19	99	26	1	16
Silver Bow County.....	689	81	476	107	31	92	32,981	192	1,131	272	54	325
Stillwater County.....	125	30	75	37	17	12	8,948	39	148	66	19	50
Sweet Grass County.....	56	2	41	14	2	4	3,584	6	56	38	3	27
Teton County.....	112	11	84	18	1	7	5,959	14	172	26	2	20
Toole County.....	101	13	75	13	5	7	4,997	42	316	36	6	38
Treasure County.....	21	2	13	1	2	5	695	2	19	4	2	19
Valley County.....	151	16	114	16	6	10	6,560	33	838	53	9	34
Wheatland County.....	52	11	31	0	3	9	2,130	18	41	12	3	18
Wibaux County.....	12	3	3	3	0	3	1,005	3	7	8	0	6
Yellowstone County.....	3,825	940	2,255	649	223	627	138,053	1,875	8,136	1,588	337	2,390
<b>PLACE</b>												
Absarokee CDP, Stillwater County.....	17	3	10	4	2	1	1,127	3	26	6	2	6
Alberton town, Mineral County.....	9	2	1	2	0	4	412	6	4	2	0	5
Alder CDP, Madison County.....	0	0	0	0	0	0	102	0	0	1	0	0
Alzada CDP, Carter County.....	0	0	0	0	0	0	29	0	0	0	0	0
Amsterdam CDP, Gallatin County.....	4	0	2	2	0	0	179	0	3	2	0	0
Anaconda-Deer Lodge County, Deer Lodge County.....	222	53	160	24	13	22	8,882	91	445	53	17	70
Antelope CDP, Sheridan County.....	1	0	1	0	0	0	48	0	2	0	0	2
Arlee CDP, Lake County.....	39	0	37	1	0	1	323	0	341	9	0	2
Ashland CDP, Rosebud County.....	22	4	27	2	0	1	264	8	566	9	0	6
Augusta CDP, Lewis and Clark County.....	4	0	2	1	0	1	298	0	12	2	0	1

Table 6.

**Population for Selected Categories of Race: 2010—Con.**

[For information on confidentiality protection, nonsampling error, and definitions, see Selected Appendixes at &lt;www.census.gov/prod/cen2010/cph-1-a.pdf&gt;]

State County Place	Race in combination with one or more other races						Race alone or in combination with one or more other races					
	White	Black or African American	American Indian and Alaska Native	Asian	Native Hawaiian and Other Pacific Islander	Some Other Race	White	Black or African American	American Indian and Alaska Native	Asian	Native Hawaiian and Other Pacific Islander	Some Other Race
<b>PLACE—Con.</b>												
Avon CDP, Powell County.....	1	0	0	1	0	0	109	0	1	2	0	0
Azure CDP, Hill County.....	0	0	1	1	0	0	7	0	279	1	0	0
Babb CDP, Glacier County.....	6	0	6	0	0	0	27	0	153	0	0	0
Bainville town, Roosevelt County.....	6	0	7	0	0	1	184	0	30	0	0	1
Baker city, Fallon County.....	21	8	7	3	0	3	1,718	9	14	15	0	6
Ballantine CDP, Yellowstone County.....	10	0	6	3	0	3	298	0	24	4	0	5
Basin CDP, Jefferson County.....	8	0	5	1	0	2	208	1	7	2	0	2
Batavia CDP, Flathead County.....	11	4	3	4	0	0	381	5	4	5	1	0
Bearcreek town, Carbon County.....	1	0	1	0	0	0	79	0	1	0	0	0
Bear Dance CDP, Lake County.....	2	0	1	0	0	1	264	0	3	0	0	10
Beaver Creek CDP, Hill County.....	9	0	0	7	0	3	270	0	0	7	0	4
Belfry CDP, Carbon County.....	3	0	3	0	0	0	213	1	7	0	0	0
Belgrade city, Gallatin County.....	182	36	76	36	18	33	7,141	62	152	76	28	124
Belknap CDP, Sanders County.....	4	0	2	0	0	2	157	1	2	0	0	2
Belt town, Cascade County.....	13	1	5	8	0	0	583	1	15	11	0	1
Biddle CDP, Powder River County.....	0	0	0	0	0	0	41	0	0	0	0	0
Big Arm CDP, Lake County.....	3	0	3	0	0	0	101	0	78	1	0	0
Bigfork CDP, Flathead County.....	74	13	52	10	5	1	4,176	34	78	28	9	26
Big Sandy town, Chouteau County.....	12	1	12	0	0	0	569	2	29	5	4	2
Big Sky CDP.....	39	8	14	8	1	10	2,231	23	22	34	5	33
Gallatin County (part).....	36	8	13	8	1	8	1,870	16	17	31	5	20
Madison County (part).....	3	0	1	0	0	2	361	7	5	3	0	13
Big Timber city, Sweet Grass County.....	37	2	25	11	2	4	1,610	3	34	22	3	13
Billings city, Yellowstone County.....	2,841	765	1,603	499	151	501	96,154	1,593	6,222	1,277	244	1,968
Blirney CDP, Rosebud County.....	0	1	1	0	0	0	1	1	134	0	0	2
Black Eagle CDP, Cascade County.....	60	1	54	7	0	2	835	11	96	12	0	13
Boneau CDP, Chouteau County.....	2	3	7	2	0	0	8	3	374	2	0	0
Bonner-West Riverside CDP, Missoula County.....	25	6	19	7	0	6	1,567	12	83	12	0	21
Boulder city, Jefferson County.....	46	3	36	3	1	3	1,153	3	57	8	1	7
Box Elder CDP, Hill County.....	3	3	7	1	0	0	36	3	50	1	0	4
Boyd CDP, Carbon County.....	0	0	0	0	0	0	35	0	0	0	0	0
Bozeman city, Gallatin County.....	731	140	311	291	44	106	35,641	314	725	1,006	83	358
Brady CDP, Pondera County.....	1	2	3	0	0	0	136	2	5	0	0	0
Bridger town, Carbon County.....	8	3	2	3	1	0	684	4	21	5	1	2
Bridger CDP, Gallatin County.....	0	0	0	0	0	0	30	0	0	0	0	0
Broadus town, Powder River County.....	10	0	8	0	0	2	455	0	11	2	0	10
Broadview town, Yellowstone County.....	0	0	0	1	1	0	183	0	2	1	1	6
Brockton town, Roosevelt County.....	0	0	0	0	0	0	10	0	245	0	0	0
Browning town, Glacier County.....	18	0	18	0	0	0	74	0	960	0	0	0
Busby CDP, Big Horn County.....	7	7	7	0	0	2	50	8	697	0	0	4
Butte-Silver Bow, Silver Bow County.....	689	81	476	107	31	92	32,981	192	1,131	272	54	325
Butte-Silver Bow (balance).....	676	80	463	106	29	90	32,339	190	1,096	267	50	321
Walkerville town.....	13	1	13	1	2	2	642	2	35	5	4	4
Bynum CDP, Teton County.....	0	0	0	0	0	0	30	0	1	0	0	0
Camas CDP, Sanders County.....	4	0	4	0	0	0	45	0	17	0	0	0
Camp Three CDP, Musselshell County.....	3	0	3	0	0	0	165	0	11	0	0	0
Cardwell CDP, Jefferson County.....	1	0	1	0	0	0	50	0	1	0	0	0
Carlton CDP, Missoula County.....	9	1	0	7	1	1	677	1	9	15	1	1
Carter CDP, Chouteau County.....	0	0	0	0	0	0	58	0	0	0	0	0
Cascade town, Cascade County.....	12	0	12	0	0	2	662	0	29	0	0	7
Charlo CDP, Lake County.....	53	4	48	4	0	1	344	7	80	4	0	1
Charlos Heights CDP, Ravalli County.....	8	0	8	0	0	0	118	0	10	0	0	0
Chester town, Liberty County.....	15	3	10	4	5	0	839	5	12	6	5	0
Chinook city, Blaine County.....	22	0	12	9	2	3	1,085	0	124	13	2	4
Choteau city, Teton County.....	39	2	33	3	0	1	1,639	2	68	7	1	6
Churchill CDP, Gallatin County.....	3	1	1	0	2	0	892	1	7	2	2	2
Circle town, McCone County.....	10	6	3	1	0	1	611	7	4	3	0	1
Clancy CDP, Jefferson County.....	23	1	16	6	0	0	1,623	6	40	12	0	3
Clinton CDP, Missoula County.....	35	7	23	7	1	1	1,026	9	35	13	2	4
Clyde Park town, Park County.....	0	0	0	0	0	0	283	0	2	1	0	2
Colstrip city, Rosebud County.....	108	7	74	22	7	12	1,983	12	273	36	9	21
Columbia Falls city, Flathead County.....	131	29	88	29	4	1	4,558	38	172	47	4	13
Columbus town, Stillwater County.....	35	7	16	12	7	7	1,861	8	27	20	7	15
Condon CDP, Missoula County.....	7	1	6	0	0	0	338	1	9	2	0	0
Conner CDP, Ravalli County.....	17	0	12	5	0	0	209	0	18	5	0	1
Conrad city, Pondera County.....	53	19	44	3	4	4	2,496	25	90	10	4	10
Cooke City CDP, Park County.....	2	0	0	2	0	0	74	0	0	3	0	0
Coram CDP, Flathead County.....	11	2	6	3	0	0	519	2	24	4	1	0
Corvallis CDP, Ravalli County.....	38	4	21	9	0	5	916	5	40	12	3	39
Corwin Springs CDP, Park County.....	5	0	0	4	0	1	106	0	0	4	0	4

Table 6.

**Population for Selected Categories of Race: 2010—Con.**

[For information on confidentiality protection, nonsampling error, and definitions, see Selected Appendixes at &lt;www.census.gov/prod/cen2010/cph-1-a.pdf&gt;]

State County Place	Race in combination with one or more other races						Race alone or in combination with one or more other races					
	White	Black or African American	American Indian and Alaska Native	Asian	Native Hawaiian and Other Pacific Islander	Some Other Race	White	Black or African American	American Indian and Alaska Native	Asian	Native Hawaiian and Other Pacific Islander	Some Other Race
<b>PLACE—Con.</b>												
Craig CDP, Lewis and Clark County.....	0	0	0	0	0	0	40	0	2	1	0	0
Crane CDP, Richland County.....	0	0	0	0	0	0	102	0	0	0	0	0
Crow Agency CDP, Big Horn County.....	13	4	20	0	3	0	45	4	1,583	0	3	1
Culbertson town, Roosevelt County.....	24	0	22	2	0	0	659	2	67	3	0	7
Custer CDP, Yellowstone County.....	1	0	1	0	0	0	156	0	4	0	0	0
Cut Bank city, Glacier County.....	142	12	137	0	1	7	2,285	19	682	13	1	19
Darby town, Ravalli County.....	26	2	22	1	1	0	683	3	52	7	1	0
Dayton CDP, Lake County.....	0	0	0	0	0	0	74	0	10	0	0	0
De Borgia CDP, Mineral County.....	0	0	0	0	0	0	78	0	0	0	0	0
Deer Lodge city, Powell County.....	34	13	13	9	0	1	3,045	32	39	27	1	2
Denton town, Fergus County.....	2	2	0	0	0	0	255	2	0	0	0	0
Dillon city, Beaverhead County.....	70	7	47	16	9	9	3,983	20	106	36	35	34
Dixon CDP, Sanders County.....	20	1	19	0	0	2	160	1	60	0	0	3
Dodson town, Phillips County.....	7	0	4	0	0	5	59	0	65	0	0	8
Drummond town, Granite County.....	5	0	4	0	0	1	307	1	5	0	0	1
Dupuyer CDP, Pondera County.....	4	0	4	0	0	0	79	0	11	0	0	0
Dutton town, Teton County.....	9	0	5	0	0	4	315	0	6	0	0	4
East Glacier Park Village CDP, Glacier County.....	18	0	19	1	0	0	160	0	217	1	1	3
East Helena city, Lewis and Clark County....	82	8	59	14	3	16	1,887	18	125	20	7	24
East Missoula CDP, Missoula County.....	51	4	39	4	3	3	2,060	12	101	16	8	13
Edgar CDP, Carbon County.....	0	0	0	0	0	0	114	0	0	0	0	0
Ekalaka town, Carter County.....	7	1	3	0	0	3	327	1	7	0	0	4
Elkhorn CDP, Jefferson County.....	1	0	0	0	0	1	9	0	1	0	0	1
Elliston CDP, Powell County.....	6	0	4	0	0	2	214	0	9	0	0	2
Elmo CDP, Lake County.....	4	1	3	0	0	0	45	1	137	1	0	0
Emigrant CDP, Park County.....	4	1	2	1	0	0	479	3	5	3	0	2
Ennis town, Madison County.....	12	5	3	2	0	2	824	6	10	4	0	6
Eureka town, Lincoln County.....	30	3	19	2	0	10	1,013	3	25	6	0	24
Evano CDP, Missoula County.....	30	1	27	0	0	2	173	2	173	2	0	2
Evergreen CDP, Flathead County.....	192	23	149	29	9	24	7,391	39	266	62	13	69
Fairfield town, Teton County.....	20	7	9	4	1	2	699	7	18	4	1	2
Fairview town, Richland County.....	10	2	5	0	0	3	812	4	19	0	0	15
Fallon CDP, Prairie County.....	0	0	0	0	0	0	164	0	0	0	0	0
Finley Point CDP, Lake County.....	30	2	28	0	0	0	417	4	87	0	0	2
Flaxville town, Daniels County.....	4	1	3	0	0	0	70	1	4	0	0	0
Florence CDP, Ravalli County.....	5	1	2	1	0	1	741	1	20	1	6	1
Forest Hill Village CDP, Flathead County.....	0	0	0	0	0	0	203	0	2	1	0	0
Forsyth city, Rosebud County.....	26	0	20	7	0	1	1,714	8	48	21	1	12
Fort Belknap Agency CDP, Blaine County.....	15	0	16	0	0	1	42	1	1,265	0	0	1
Fort Benton city, Chouteau County.....	24	7	21	4	1	0	1,450	8	28	7	1	2
Fortine CDP, Lincoln County.....	8	1	7	0	0	1	321	1	11	0	0	1
Fort Peck town, Valley County.....	7	2	3	2	0	0	225	2	10	3	0	0
Fort Shaw CDP, Cascade County.....	13	0	10	3	0	0	268	1	14	5	0	5
Fort Smith CDP, Big Horn County.....	4	0	4	0	0	0	118	0	45	0	0	2
Four Corners CDP, Gallatin County.....	36	11	23	4	0	4	3,088	15	49	19	2	14
Fox Lake CDP, Richland County.....	1	1	0	0	0	0	155	2	0	0	0	2
Frazer CDP, Valley County.....	1	0	2	1	0	0	14	0	347	1	0	2
Frenchtown CDP, Missoula County.....	48	9	36	9	4	0	1,782	11	63	18	5	3
Froid town, Roosevelt County.....	4	2	4	0	0	0	184	2	5	0	0	0
Fromberg town, Carbon County.....	2	1	0	0	0	1	428	1	3	0	0	8
Gallatin Gateway CDP, Gallatin County.....	10	0	5	1	2	2	830	2	20	8	4	2
Gallatin River Ranch CDP, Gallatin County..	0	0	0	0	0	0	66	0	0	0	0	3
Gardiner CDP, Park County.....	6	0	2	1	1	2	860	1	10	5	1	4
Garrison CDP, Powell County.....	3	0	3	0	0	0	91	0	8	0	0	0
Geraldine town, Chouteau County.....	6	0	6	0	0	0	259	0	7	0	0	1
Geyser CDP, Judith Basin County.....	0	0	0	0	0	0	85	0	2	0	0	0
Gibson Flats CDP, Cascade County.....	7	3	4	0	0	0	183	3	12	3	0	5
Gildford CDP, Hill County.....	1	0	1	0	0	0	174	0	4	2	0	0
Glasgow city, Valley County.....	89	12	60	8	2	9	3,074	20	205	19	2	21
South Glastonbury CDP, Park County.....	4	0	1	0	3	0	270	5	8	1	3	1
Glendive city, Dawson County.....	89	18	57	7	0	11	4,750	43	174	29	3	27
Grass Range town, Fergus County.....	1	0	1	0	0	0	110	0	1	0	0	0
Great Falls city, Cascade County.....	2,050	489	1,384	401	82	200	53,815	1,106	4,326	921	158	565
Greycliff CDP, Sweet Grass County.....	4	0	4	0	0	0	110	1	5	0	0	0
Hamilton city, Ravalli County.....	109	9	68	25	5	8	4,241	21	92	85	6	18
Happys Inn CDP, Lincoln County.....	5	0	3	0	0	2	163	0	4	0	0	2
Hardin city, Big Horn County.....	163	6	160	13	0	21	1,910	32	1,590	56	2	98
Harlem city, Blaine County.....	41	1	41	0	0	5	381	1	463	0	1	6
Harlowton city, Wheatland County.....	32	7	18	0	3	6	983	7	25	2	3	11
Harrison CDP, Madison County.....	0	0	0	0	0	0	136	0	0	1	0	0
Havre city, Hill County.....	344	40	279	59	18	25	7,945	80	1,489	112	25	52

Table 6.

**Population for Selected Categories of Race: 2010—Con.**

[For information on confidentiality protection, nonsampling error, and definitions, see Selected Appendixes at &lt;www.census.gov/prod/cen2010/cph-1-a.pdf&gt;]

State County Place	Race in combination with one or more other races						Race alone or in combination with one or more other races					
	White	Black or African American	American Indian and Alaska Native	Asian	Native Hawaiian and Other Pacific Islander	Some Other Race	White	Black or African American	American Indian and Alaska Native	Asian	Native Hawaiian and Other Pacific Islander	Some Other Race
<b>PLACE—Con.</b>												
Havre North CDP, Hill County.....	41	3	28	7	3	4	636	5	103	9	3	4
Hays CDP, Blaine County.....	10	1	12	1	0	0	53	3	798	1	0	0
Heart Butte CDP, Pondera County.....	4	2	6	0	0	0	13	2	573	0	0	0
Hebgen Lake Estates CDP, Gallatin County.....	3	0	3	0	0	0	69	0	3	1	0	0
Helena city, Lewis and Clark County.....	704	96	460	128	26	76	27,017	214	1,108	333	46	233
Helena Flats CDP, Flathead County.....	31	2	27	4	0	0	1,011	3	52	7	0	3
Helena Valley Northeast CDP, Lewis and Clark County.....	49	3	29	5	2	10	2,950	8	56	12	2	16
Helena Valley Northwest CDP, Lewis and Clark County.....	52	10	27	10	0	9	3,382	16	87	33	0	18
Helena Valley Southeast CDP, Lewis and Clark County.....	252	40	188	25	11	29	7,873	64	421	58	17	70
Helena Valley West Central CDP, Lewis and Clark County.....	150	27	92	42	14	11	7,673	54	190	85	20	40
Helena West Side CDP, Lewis and Clark County.....	36	4	23	4	2	4	1,587	10	61	8	2	6
Heron CDP, Sanders County.....	6	1	0	2	0	3	272	5	0	3	0	8
Herron CDP, Hill County.....	5	0	5	0	0	0	109	0	6	0	0	6
Highwood CDP, Chouteau County.....	1	0	1	0	0	0	169	0	6	1	1	0
Hingham town, Hill County.....	5	0	2	4	0	0	113	0	6	5	0	0
Hinsdale CDP, Valley County.....	5	0	5	0	0	0	214	0	8	0	0	0
Hobson city, Judith Basin County.....	0	0	0	0	0	0	211	0	4	0	0	0
Hot Springs town, Sanders County.....	52	2	46	5	4	3	475	5	100	6	4	12
Hungry Horse CDP, Flathead County.....	27	7	19	6	3	1	800	7	32	12	3	5
Huntley CDP, Yellowstone County.....	10	2	7	0	0	1	432	2	12	2	0	8
Huson CDP, Missoula County.....	3	2	0	0	0	1	206	2	3	0	0	2
Hysham town, Treasure County.....	14	2	12	0	0	2	303	2	18	3	0	2
Indian Springs CDP, Lincoln County.....	0	0	0	0	0	0	30	0	1	0	0	0
Inverness CDP, Hill County.....	0	0	0	0	0	0	55	0	0	0	0	0
Ismay town, Custer County.....	0	0	0	0	0	0	19	0	0	0	0	0
Jardine CDP, Park County.....	1	0	1	0	0	0	56	0	2	0	0	0
Jefferson City CDP, Jefferson County.....	9	3	6	0	0	0	465	4	12	0	0	0
Jette CDP, Lake County.....	9	0	10	3	0	0	230	0	29	5	0	0
Joliet town, Carbon County.....	4	0	3	1	0	0	583	2	8	2	0	4
Joplin CDP, Liberty County.....	0	0	0	0	0	0	156	0	1	0	0	0
Jordan town, Garfield County.....	1	1	0	0	0	0	340	1	2	0	0	1
Judith Gap city, Wheatland County.....	1	0	1	0	0	0	122	1	1	3	0	0
Kalispell city, Flathead County.....	497	66	310	125	19	47	19,273	115	567	316	32	168
Kerr CDP, Lake County.....	30	1	30	0	0	0	233	3	44	2	0	0
Kevin town, Toole County.....	0	0	0	0	0	0	152	1	1	0	0	0
Kicking Horse CDP, Lake County.....	19	2	13	1	1	6	145	24	105	4	3	26
Kila CDP, Flathead County.....	17	3	10	3	0	1	390	3	12	3	0	1
King Arthur Park CDP, Gallatin County.....	21	2	19	1	0	0	699	7	36	11	0	7
Kings Point CDP, Lake County.....	24	0	21	1	3	0	138	0	28	1	4	5
Klein CDP, Musselshell County.....	0	0	0	0	0	0	167	0	1	0	0	0
Knife River CDP, Richland County.....	14	1	9	4	0	2	301	1	25	6	0	2
Kremlin CDP, Hill County.....	0	0	0	0	0	0	96	0	2	0	0	0
Lake Mary Ronan CDP, Lake County.....	3	1	1	1	0	1	65	1	1	1	0	1
Lakeside CDP, Flathead County.....	37	7	27	8	2	5	2,625	16	34	26	3	8
Lame Deer CDP, Rosebud County.....	23	5	28	0	0	0	112	12	1,950	2	0	4
Laurel city, Yellowstone County.....	138	20	89	20	3	25	6,537	44	190	44	6	49
Lavina town, Golden Valley County.....	9	0	9	0	0	0	176	0	10	3	0	7
Lewistown city, Fergus County.....	116	16	60	24	8	12	5,746	32	162	46	8	27
Lewistown Heights CDP, Fergus County.....	5	0	4	0	0	1	395	0	13	0	0	4
Libby city, Lincoln County.....	50	11	42	2	2	4	2,571	14	71	13	3	13
Lima town, Beaverhead County.....	6	0	6	0	0	0	214	2	8	0	2	1
Lincoln CDP, Lewis and Clark County.....	19	2	8	6	0	3	986	2	30	8	1	5
Lindisfarne CDP, Lake County.....	7	0	7	0	0	0	269	0	22	0	0	0
Little Bitterroot Lake CDP, Flathead County.....	0	0	0	0	0	0	191	0	2	0	1	0
Little Browning CDP, Glacier County.....	1	0	1	0	0	0	11	0	196	0	0	0
Livingston city, Park County.....	122	17	88	26	7	22	6,899	23	144	47	10	65
Lockwood CDP, Yellowstone County.....	238	39	165	24	19	30	6,322	64	496	34	21	122
Lodge Grass town, Big Horn County.....	10	5	13	0	0	0	51	5	384	1	0	1
Lodge Pole CDP, Blaine County.....	1	0	1	0	0	0	8	0	258	0	0	0
Logan CDP, Gallatin County.....	0	0	0	0	0	0	97	0	1	0	0	1
Lolo CDP, Missoula County.....	75	12	55	14	3	3	3,777	24	126	30	4	14
Loma CDP, Chouteau County.....	4	0	4	0	0	0	85	0	4	0	0	0
Lonepine CDP, Sanders County.....	13	0	12	1	0	0	155	0	17	2	0	1
Malmstrom AFB CDP, Cascade County.....	187	95	34	95	20	31	2,941	410	69	158	28	111
Malta city, Phillips County.....	108	2	99	5	4	9	1,869	3	208	12	4	15
Manhattan town, Gallatin County.....	35	1	16	7	9	2	1,497	3	21	18	10	6
Marion CDP, Flathead County.....	35	5	25	3	0	2	880	5	30	3	0	3

Table 6.

**Population for Selected Categories of Race: 2010—Con.**

[For information on confidentiality protection, nonsampling error, and definitions, see Selected Appendixes at &lt;www.census.gov/prod/cen2010/cph-1-a.pdf&gt;]

State County Place	Race in combination with one or more other races						Race alone or in combination with one or more other races					
	White	Black or African American	American Indian and Alaska Native	Asian	Native Hawaiian and Other Pacific Islander	Some Other Race	White	Black or African American	American Indian and Alaska Native	Asian	Native Hawaiian and Other Pacific Islander	Some Other Race
<b>PLACE—Con.</b>												
Martin City CDP, Flathead County.....	2	0	3	1	1	0	481	0	21	1	1	0
Martinsdale CDP, Meagher County.....	1	0	1	0	0	0	63	1	1	0	0	0
Marysville CDP, Lewis and Clark County.....	0	0	0	0	0	0	79	0	0	1	0	0
Maxville CDP, Granite County.....	4	0	4	0	0	0	130	0	4	0	0	0
Medicine Lake town, Sheridan County.....	10	1	9	0	0	0	214	3	18	0	0	0
Melstone town, Musselshell County.....	1	0	0	0	0	1	94	2	0	0	0	1
Midvale CDP, Lincoln County.....	11	3	8	0	0	1	388	3	13	0	0	1
Miles City city, Custer County.....	132	20	84	26	10	6	8,144	48	228	59	18	55
Missoula city, Missoula County.....	1,741	375	974	491	88	171	63,275	727	2,812	1,300	157	505
Montana City CDP, Jefferson County.....	49	14	20	14	0	4	2,666	17	48	25	0	11
Moore town, Fergus County.....	8	0	5	0	0	3	192	0	5	1	0	3
Muddy CDP, Big Horn County.....	7	3	9	0	0	0	22	3	595	0	0	7
Musselshell CDP, Musselshell County.....	1	0	1	0	0	0	60	0	1	0	0	0
Nashua town, Valley County.....	6	0	6	0	0	0	280	0	14	1	0	1
Neihart town, Cascade County.....	2	0	1	1	0	0	49	0	3	1	0	0
Niarada CDP.....	4	0	4	0	0	0	17	0	14	0	0	0
Flathead County (part).....	3	0	3	0	0	0	11	0	10	0	0	0
Lake County (part).....	0	0	0	0	0	0	0	0	0	0	0	0
Sanders County (part).....	1	0	1	0	0	0	6	0	4	0	0	0
North Browning CDP, Glacier County.....	16	9	29	4	1	0	86	12	2,334	4	1	1
Noxon CDP, Sanders County.....	9	1	8	0	0	0	213	1	12	1	0	0
Old Agency CDP, Sanders County.....	4	0	4	0	0	0	26	0	85	0	0	0
Olney CDP, Flathead County.....	10	0	10	0	0	0	184	0	11	0	0	6
Opheim town, Valley County.....	2	0	2	0	0	0	85	0	2	0	0	0
Orchard Homes CDP, Missoula County.....	118	19	79	28	13	7	4,956	31	182	121	20	28
Outlook town, Sheridan County.....	0	0	0	0	0	0	45	0	2	0	0	0
Ovando CDP, Powell County.....	1	0	1	0	0	0	81	0	1	0	0	0
Pablo CDP, Lake County.....	164	13	166	1	2	0	932	24	1,453	5	3	13
Paradise CDP, Sanders County.....	4	0	4	0	0	0	159	0	5	1	0	2
Park City CDP, Stillwater County.....	9	7	8	4	0	2	960	8	18	6	0	6
Parker School CDP.....	1	1	2	0	0	0	3	1	338	0	0	0
Chouteau County (part).....	0	0	0	0	0	0	0	0	0	0	0	0
Hill County (part).....	1	1	2	0	0	0	3	1	338	0	0	0
Philipsburg town, Granite County.....	13	1	10	0	0	2	807	2	17	2	0	5
Piltzville CDP, Missoula County.....	7	0	6	1	0	0	378	0	18	1	0	5
Pinesdale town, Ravalli County.....	1	1	0	0	0	0	896	4	5	0	0	13
Pioneer Junction CDP, Lincoln County.....	20	0	15	5	0	0	937	2	27	10	1	2
Plains town, Sanders County.....	26	2	18	4	0	2	1,018	4	39	9	0	4
Plentywood city, Sheridan County.....	35	8	17	12	1	4	1,683	12	46	24	1	9
Plevna town, Fallon County.....	2	2	0	0	0	0	157	3	0	3	0	1
Polson city, Lake County.....	341	15	319	28	9	13	3,693	23	1,025	63	11	41
Ponderosa Pines CDP, Gallatin County.....	8	0	8	0	0	0	332	0	10	2	0	0
Pony CDP, Madison County.....	1	0	1	0	0	0	116	0	2	0	0	1
Poplar city, Roosevelt County.....	22	3	24	1	0	2	226	3	602	3	0	3
Power CDP, Teton County.....	5	0	1	4	0	0	176	0	4	4	0	0
Pray CDP, Park County.....	15	3	7	2	0	3	672	4	9	5	0	6
Pryor CDP, Big Horn County.....	8	0	8	0	0	0	85	0	536	0	0	5
Rader Creek CDP, Jefferson County.....	18	0	14	1	3	0	351	0	21	1	5	3
Radersburg CDP, Broadwater County.....	0	0	0	0	0	0	64	0	2	0	0	0
Ravalli CDP, Lake County.....	19	0	19	0	0	0	69	0	26	0	0	0
Red Lodge city, Carbon County.....	34	10	22	6	1	2	2,081	19	35	12	3	15
Reed Point CDP, Stillwater County.....	9	3	5	5	7	1	185	3	7	5	7	1
Reserve CDP, Sheridan County.....	1	0	1	0	0	0	22	0	2	0	0	0
Rexford town, Lincoln County.....	1	0	1	0	0	0	100	0	6	0	0	0
Richey town, Dawson County.....	0	0	0	0	0	0	177	0	0	0	0	0
Riverbend CDP, Mineral County.....	7	1	6	0	0	0	464	2	17	5	0	3
Roberts CDP, Carbon County.....	5	1	4	0	0	0	351	9	4	0	0	2
Rocky Boy's Agency CDP, Hill County.....	1	0	1	0	0	0	20	0	335	0	0	1
Rocky Boy West CDP.....	7	13	14	0	0	0	19	13	875	0	0	0
Chouteau County (part).....	2	9	11	0	0	0	6	9	633	0	0	0
Hill County (part).....	5	4	3	0	0	0	13	4	242	0	0	0
Rocky Point CDP, Lake County.....	5	0	5	0	0	0	92	0	10	0	0	0
Rollins CDP, Lake County.....	4	0	2	2	0	0	207	0	3	2	1	0
Ronan city, Lake County.....	187	7	176	1	0	7	1,334	15	681	10	1	19
Roscoe CDP, Carbon County.....	0	0	0	0	0	0	15	0	0	0	0	0
Rosebud CDP, Rosebud County.....	0	0	0	0	0	0	110	0	1	0	0	0
Roundup city, Musselshell County.....	43	3	25	4	1	10	1,754	8	48	6	1	14
Roy CDP, Fergus County.....	0	0	0	0	0	0	107	0	1	0	0	0
Rudyard CDP, Hill County.....	2	0	6	0	0	4	246	3	11	0	0	4
Ryegate town, Golden Valley County.....	4	0	4	0	0	0	242	0	5	0	0	2

Table 6.

**Population for Selected Categories of Race: 2010—Con.**

[For information on confidentiality protection, nonsampling error, and definitions, see Selected Appendixes at &lt;www.census.gov/prod/cen2010/cph-1-a.pdf&gt;]

State County Place	Race in combination with one or more other races						Race alone or in combination with one or more other races					
	White	Black or African American	American Indian and Alaska Native	Asian	Native Hawaiian and Other Pacific Islander	Some Other Race	White	Black or African American	American Indian and Alaska Native	Asian	Native Hawaiian and Other Pacific Islander	Some Other Race
<b>PLACE—Con.</b>												
Saco town, Phillips County.....	9	0	6	1	0	2	195	0	6	3	0	2
Saddle Butte CDP, Hill County.....	1	0	1	0	0	0	123	0	1	0	0	5
St. Ignatius town, Lake County.....	63	7	69	4	5	4	470	9	426	4	6	6
St. Marie CDP, Valley County.....	2	0	2	0	0	0	252	4	5	3	1	1
St. Pierre CDP, Hill County.....	1	0	2	3	0	0	5	0	345	3	0	0
St. Regis CDP, Mineral County.....	18	2	14	2	0	0	309	2	20	5	0	1
St. Xavier CDP, Big Horn County.....	1	0	1	0	0	0	33	0	47	0	0	4
Sand Coulee CDP, Cascade County.....	3	0	3	0	0	0	206	2	6	0	0	1
Sangrey CDP, Hill County.....	2	0	2	0	0	0	7	0	301	0	0	0
Santa Rita CDP, Glacier County.....	3	0	3	0	0	0	98	0	18	0	0	0
Scobey city, Daniels County.....	20	2	20	1	0	1	985	3	45	4	0	3
Sedan CDP, Gallatin County.....	2	0	0	2	0	0	98	0	0	3	0	0
Seeley Lake CDP, Missoula County.....	36	6	26	6	0	0	1,628	7	41	10	1	10
Shawmut CDP, Wheatland County.....	0	0	0	0	0	0	42	0	0	0	0	0
Shelby city, Toole County.....	61	11	46	10	2	1	3,082	39	266	27	2	28
Shepherd CDP, Yellowstone County.....	14	4	10	0	3	0	497	6	25	0	4	1
Sheridan town, Madison County.....	19	0	16	3	0	1	631	2	19	6	0	4
Sidney city, Richland County.....	111	14	56	15	4	29	5,036	17	151	35	4	64
Silesia CDP, Carbon County.....	0	0	0	0	0	0	90	0	6	0	0	0
Silver Gate CDP, Park County.....	0	0	0	0	0	0	20	0	0	0	0	0
Simms CDP, Cascade County.....	8	2	5	1	0	0	337	4	14	3	0	4
Somers CDP, Flathead County.....	23	0	4	6	2	12	1,083	5	7	14	5	19
South Browning CDP, Glacier County.....	8	4	12	0	0	0	31	4	1,760	2	0	0
South Hills CDP, Jefferson County.....	13	1	9	4	0	0	504	1	10	6	0	10
Spokane Creek CDP, Broadwater County....	1	0	1	0	0	0	347	2	6	0	0	1
Springdale CDP, Park County.....	0	0	0	0	0	0	42	0	0	0	0	0
Springhill CDP, Gallatin County.....	1	0	1	0	0	0	130	0	1	0	0	0
Stanford town, Judith Basin County.....	1	0	1	0	0	1	391	1	9	0	0	2
Starr School CDP, Glacier County.....	2	0	2	0	0	0	7	0	247	0	0	0
Stevensville town, Ravalli County.....	36	6	23	4	0	3	1,773	7	41	11	0	13
Stockett CDP, Cascade County.....	1	0	1	0	0	0	159	0	11	0	0	0
Stryker CDP, Lincoln County.....	0	0	0	0	0	0	25	0	1	0	0	0
Sula CDP, Ravalli County.....	1	1	0	0	0	0	36	1	1	0	0	0
Sunburst town, Toole County.....	15	1	12	2	2	1	371	1	14	2	2	3
Sun Prairie CDP, Cascade County.....	51	1	33	16	8	4	1,555	4	83	35	8	5
Sun River CDP, Cascade County.....	8	0	7	2	0	0	123	0	8	2	0	0
Superior town, Mineral County.....	20	5	8	4	0	3	782	11	18	17	0	4
Swan Lake CDP, Lake County.....	2	0	1	0	1	0	112	0	2	0	1	0
Sweet Grass CDP, Toole County.....	1	0	0	1	0	0	57	0	1	1	0	0
Sylvanite CDP, Lincoln County.....	2	1	2	0	0	0	101	1	3	1	0	0
Terry town, Prairie County.....	16	0	14	2	0	0	600	0	15	6	0	0
The Silos CDP, Broadwater County.....	3	0	2	0	0	1	499	4	4	0	0	2
Thompson Falls city, Sanders County.....	27	3	24	0	0	3	1,273	6	45	7	0	11
Three Forks city, Gallatin County.....	15	1	13	1	1	1	1,848	5	20	10	1	1
Toston CDP, Broadwater County.....	1	0	1	0	0	0	101	2	4	2	0	0
Townsend city, Broadwater County.....	34	2	30	0	2	0	1,828	5	58	6	2	13
Trego CDP, Lincoln County.....	7	4	0	3	0	0	538	5	1	3	0	1
Trout Creek CDP, Sanders County.....	7	0	7	0	0	0	236	0	12	1	0	0
Troy city, Lincoln County.....	24	9	17	5	0	7	909	11	33	10	0	8
Turah CDP, Missoula County.....	7	0	4	2	0	1	294	1	10	7	0	1
Turner CDP, Blaine County.....	5	0	5	0	0	0	61	0	5	0	0	0
Turtle Lake CDP, Lake County.....	17	1	16	0	0	0	57	1	166	2	0	0
Twin Bridges town, Madison County.....	8	1	6	1	0	0	368	3	8	1	0	3
Ulm CDP, Cascade County.....	26	5	18	1	3	0	715	5	41	1	3	0
Valier town, Pondera County.....	20	0	16	3	0	1	465	0	57	6	0	1
Vaughn CDP, Cascade County.....	30	1	25	7	0	1	627	7	47	9	0	2
Victor CDP, Ravalli County.....	24	2	16	1	3	3	726	5	27	3	4	5
Virginia City town, Madison County.....	14	0	12	0	0	2	188	0	12	1	0	3
Walkerville town, Silver Bow County.....	13	1	13	1	2	2	642	2	35	5	4	4
Weeksville CDP, Sanders County.....	0	0	0	0	0	0	81	0	2	0	0	0
Westby town, Sheridan County.....	3	2	0	0	0	1	164	2	4	0	0	1
West Glacier CDP, Flathead County.....	1	0	1	0	0	0	227	0	1	0	0	0
West Glendive CDP, Dawson County.....	38	5	33	0	0	1	1,912	5	62	2	0	6
West Havre CDP, Hill County.....	15	0	14	1	0	0	304	1	24	2	0	0
West Kootenai CDP, Lincoln County.....	6	0	6	0	0	0	361	1	9	0	0	0
West Yellowstone town, Gallatin County.....	41	10	19	9	2	10	1,142	15	33	20	2	105
Wheatland CDP, Broadwater County.....	8	1	4	2	0	1	566	1	5	2	0	2
Whitefish city, Flathead County.....	108	30	47	35	8	10	6,201	59	99	83	12	30
Whitehall town, Jefferson County.....	36	6	25	1	2	3	1,012	8	43	6	2	4
White Haven CDP, Lincoln County.....	22	4	13	5	0	0	572	4	17	6	0	0
White Sulphur Springs city, Meagher County	14	1	15	2	0	1	927	2	18	6	0	3
Whitewater CDP, Phillips County.....	2	0	2	0	0	0	50	0	12	0	0	4

Table 6.

**Population for Selected Categories of Race: 2010—Con.**

[For information on confidentiality protection, nonsampling error, and definitions, see Selected Appendixes at &lt;www.census.gov/prod/cen2010/cph-1-a.pdf&gt;]

State County Place	Race in combination with one or more other races						Race alone or in combination with one or more other races					
	White	Black or African American	American Indian and Alaska Native	Asian	Native Hawaiian and Other Pacific Islander	Some Other Race	White	Black or African American	American Indian and Alaska Native	Asian	Native Hawaiian and Other Pacific Islander	Some Other Race
<b>PLACE—Con.</b>												
Wibaux town, Wibaux County.....	11	3	2	3	0	3	579	3	5	7	0	6
Willow Creek CDP, Gallatin County.....	5	0	4	0	0	1	204	1	5	4	0	1
Wilsall CDP, Park County.....	0	0	0	0	0	0	177	0	1	0	0	0
Wineglass CDP, Park County.....	3	3	3	0	0	0	253	3	5	0	0	1
Winifred town, Fergus County.....	1	0	1	0	0	0	198	2	8	0	0	1
Winnett town, Petroleum County.....	0	0	0	0	0	0	182	0	0	0	0	0
Winston CDP, Broadwater County.....	3	0	0	3	0	0	137	0	10	3	0	0
Wisdom CDP, Beaverhead County.....	0	0	0	0	0	0	98	0	0	0	0	0
Wolf Point city, Roosevelt County.....	143	6	133	16	0	3	1,257	12	1,456	48	1	3
Woods Bay CDP, Lake County.....	14	0	12	3	0	1	653	0	17	4	0	2
Worden CDP, Yellowstone County.....	5	2	1	0	0	2	558	4	16	2	0	2
Wye CDP, Missoula County.....	6	0	6	0	0	0	488	2	22	2	2	1
Wyola CDP, Big Horn County.....	4	0	4	0	0	0	38	0	180	0	0	1
Yaak CDP, Lincoln County.....	6	0	1	5	0	0	246	0	2	5	1	0
Zortman CDP, Phillips County.....	4	1	5	0	0	0	55	1	18	0	0	0

Table 7.  
**Households and Families: 2010**

[For information on confidentiality protection, nonsampling error, and definitions, see Selected Appendixes at <www.census.gov/prod/cen2010/cph-1-a.pdf>]

State County County Subdivision Place	Total households	Family households						Nonfamily households			Average size	
		Total		Husband-wife family		Female householder, no husband present		Total	Householder living alone		House- holds	Families
		Number	Percent with own children under 18 years	Number	Percent with own children under 18 years	Number	Percent with own children under 18 years		Total	65 years and over		
Montana.....	409,607	257,087	41.3	201,611	36.2	37,045	60.2	152,520	121,775	43,950	2.35	2.91
Beaverhead County.....	4,014	2,383	37.5	2,002	33.6	255	58.0	1,631	1,326	478	2.19	2.79
Big Hole Basin CCD.....	300	175	32.0	157	29.9	10	70.0	125	109	37	2.05	2.65
Wisdom CDP.....	58	30	13.3	27	7.4	2	100.0	28	25	8	1.69	2.23
Clark Canyon-Horse Prairie CCD.....	159	105	35.2	98	33.7	4	50.0	54	44	19	2.36	2.90
Dillon CCD.....	3,386	1,996	38.0	1,652	33.8	234	57.7	1,390	1,117	405	2.20	2.79
Dillon city.....	1,774	897	42.6	677	36.8	162	59.9	877	712	282	2.08	2.82
Lima-Centennial Valley CCD.....	169	107	39.3	95	34.7	7	57.1	62	56	17	2.22	2.82
Lima town.....	106	63	36.5	52	28.8	7	57.1	43	41	12	2.08	2.75
Big Horn County.....	4,004	2,970	44.6	1,955	43.4	693	45.6	1,034	922	370	3.18	3.77
Crow Reservation CCD.....	1,802	1,431	42.3	907	44.8	363	37.2	371	337	119	3.61	4.16
Crow Agency CDP.....	353	314	45.9	155	54.8	117	37.6	39	38	11	4.51	4.83
Fort Smith CDP.....	89	34	41.2	29	37.9	2	50.0	55	51	16	1.81	2.91
Hardin city (part).....	0	0	(X)	0	(X)	0	(X)	0	0	0	0.00	0.00
Lodge Grass town.....	114	95	46.3	50	44.0	30	53.3	19	19	8	3.75	4.05
Pryor CDP.....	178	130	46.2	72	55.6	38	36.8	48	45	22	3.47	4.26
St. Xavier CDP.....	27	19	57.9	17	58.8	1	0.0	8	7	1	3.07	3.84
Wyola CDP.....	52	45	44.4	24	50.0	14	28.6	7	4	2	4.04	4.29
Decker CCD.....	56	35	34.3	31	32.3	3	33.3	21	19	5	2.13	2.63
Hardin CCD.....	1,723	1,153	43.7	823	39.4	223	52.5	570	508	229	2.58	3.18
Hardin city (part).....	1,301	850	46.1	564	42.2	201	53.7	451	400	188	2.64	3.29
Northern Cheyenne Reservation CCD.....	423	351	58.1	194	56.2	104	60.6	72	58	17	3.92	4.26
Busby CDP.....	180	149	59.1	80	61.3	46	50.0	31	26	4	4.07	4.52
Muddy CDP.....	144	126	63.5	70	57.1	37	75.7	18	14	6	4.28	4.42
Blaine County.....	2,357	1,604	46.8	1,075	42.0	377	55.4	753	676	286	2.66	3.28
Chinook CCD.....	1,053	617	41.0	508	35.6	69	58.0	436	392	183	2.18	2.88
Chinook city.....	599	313	41.5	239	33.5	55	61.8	286	263	127	2.01	2.79
Fort Belknap CCD.....	804	644	54.3	305	56.4	254	52.8	160	144	38	3.38	3.78
Fort Belknap Agency CDP.....	367	300	61.3	140	67.9	118	59.3	67	59	16	3.49	3.84
Hays CDP.....	252	201	51.2	91	49.5	84	48.8	51	45	13	3.35	3.72
Lodge Pole CDP.....	74	62	56.5	27	51.9	25	56.0	12	12	3	3.58	3.98
Harlem CCD.....	500	343	43.1	262	37.4	54	64.8	157	140	65	2.51	3.07
Harlem city.....	307	204	45.1	137	36.5	48	64.6	103	91	45	2.49	3.08
Turner CDP.....	28	18	50.0	15	40.0	1	100.0	10	10	5	2.18	2.83
Broadwater County.....	2,347	1,614	37.2	1,377	32.8	146	67.1	733	624	259	2.37	2.85
Townsend East CCD.....	1,472	961	38.0	787	31.9	108	69.4	511	445	197	2.28	2.81
Toston CDP (part).....	36	22	36.4	21	38.1	1	0.0	14	13	4	2.25	3.00
Townsend city (part).....	822	495	40.0	394	32.0	65	76.9	327	291	136	2.22	2.85
Townsend West CCD.....	875	653	36.0	590	33.9	38	60.5	222	179	62	2.51	2.91
Radersburg CDP.....	37	19	21.1	15	13.3	2	100.0	18	16	5	1.78	2.32
Spokane Creek CDP.....	139	106	39.6	96	37.5	7	57.1	33	25	5	2.55	2.93
The Silos CDP.....	212	162	26.5	148	25.0	9	33.3	50	37	15	2.39	2.70
Toston CDP (part).....	13	10	10.0	10	10.0	0	(X)	3	3	0	2.08	2.40
Townsend city (part).....	0	0	(X)	0	(X)	0	(X)	0	0	0	0.00	0.00
Wheatland CDP.....	201	165	47.3	151	45.7	10	70.0	36	28	10	2.83	3.12
Winston CDP.....	56	39	46.2	37	43.2	1	100.0	17	14	4	2.63	3.23
Carbon County.....	4,571	2,884	34.9	2,441	31.2	281	56.9	1,687	1,426	534	2.19	2.74
East Carbon CCD.....	311	214	32.2	190	31.1	16	50.0	97	80	24	2.29	2.73
Fromberg-Bridger CCD.....	771	511	34.8	419	31.3	54	55.6	260	216	95	2.28	2.78
Bridger town.....	315	195	35.9	146	33.6	30	43.3	120	98	46	2.25	2.84
Edgar CDP (part).....	12	9	33.3	8	37.5	1	0.0	3	3	2	2.25	2.67
Fromberg town.....	189	128	35.9	102	30.4	15	80.0	61	51	20	2.32	2.80
Joliet CCD.....	1,038	735	38.0	632	35.1	67	59.7	303	261	126	2.40	2.87
Boyd CDP.....	12	11	36.4	10	30.0	0	(X)	1	1	0	2.92	3.00
Edgar CDP (part).....	40	23	39.1	19	36.8	1	100.0	17	16	7	2.18	2.91
Joliet town.....	260	165	42.4	125	39.2	31	51.6	95	84	50	2.29	2.91
Silesia CDP.....	39	27	48.1	22	40.9	2	100.0	12	9	5	2.46	2.89
Red Lodge CCD.....	1,944	1,089	34.1	898	29.0	126	57.1	855	717	241	2.03	2.63
Bearcreek town.....	44	20	30.0	18	22.2	1	100.0	24	19	6	1.80	2.50
Belfry CDP.....	98	57	31.6	42	31.0	12	25.0	41	31	13	2.22	2.82
Red Lodge city.....	1,082	513	37.6	385	29.4	89	60.7	569	474	156	1.92	2.62
Roscoe CDP (part).....	0	0	(X)	0	(X)	0	(X)	0	0	0	0.00	0.00
Roberts CCD.....	507	335	32.5	302	29.8	18	55.6	172	152	48	2.23	2.77
Roberts CDP.....	161	102	37.3	81	32.1	14	57.1	59	56	18	2.24	2.91
Roscoe CDP (part).....	8	6	16.7	5	20.0	0	(X)	2	2	1	1.88	2.17
Carter County.....	532	354	29.1	316	25.3	23	65.2	178	161	72	2.16	2.65
Alzada-Boyes CCD.....	184	135	25.9	121	24.0	7	42.9	49	44	18	2.18	2.51
Alzada CDP.....	13	9	44.4	7	42.9	1	0.0	4	3	1	2.23	2.56
Ekalaka CCD.....	348	219	31.1	195	26.2	16	75.0	129	117	54	2.15	2.74
Ekalaka town.....	176	87	29.9	70	18.6	12	91.7	89	80	40	1.82	2.52
Cascade County.....	33,809	21,403	43.0	16,363	37.3	3,454	62.2	12,406	10,300	3,898	2.33	2.90
Belt CCD.....	781	554	37.0	473	34.0	50	58.0	227	195	79	2.39	2.82
Belt town.....	261	159	42.1	124	37.9	28	57.1	102	86	36	2.29	2.92
Cascade CCD.....	775	536	30.2	482	27.0	36	52.8	239	198	99	2.25	2.68



Table 7.  
**Households and Families: 2010—Con.**

[For information on confidentiality protection, nonsampling error, and definitions, see Selected Appendixes at <www.census.gov/prod/cen2010/cph-1-a.pdf>]

State County County Subdivision Place	Total households	Family households						Nonfamily households			Average size				
		Total		Husband-wife family		Female householder, no husband present		Total	Householder living alone		House- holds	Families			
		Number	Percent with own children under 18 years	Number	Percent with own children under 18 years	Number	Percent with own children under 18 years		Total	65 years and over					
Cascade County—Con.															
Cascade CCD—Con.															
Cascade town.....	287	188	41.0	153	35.9	24	54.2	99	82	42	2.32	2.87			
Eden-Stockett CCD.....	605	441	37.9	386	35.8	37	54.1	164	133	52	2.47	2.91			
Sand Coulee CDP.....	87	65	43.1	56	37.5	7	71.4	22	15	7	2.44	2.77			
Stockett CDP.....	68	47	40.4	36	41.7	9	44.4	21	17	6	2.49	2.94			
Great Falls CCD.....	28,883	17,995	44.2	13,518	38.2	3,117	62.7	10,888	9,058	3,387	2.32	2.91			
Gibson Flats CDP.....	77	59	42.4	48	39.6	6	50.0	18	14	5	2.58	2.92			
Great Falls city (part).....	25,294	15,130	43.5	11,016	36.5	2,898	62.2	10,164	8,473	3,205	2.26	2.88			
Malmstrom AFB CDP.....	859	832	71.6	760	69.9	51	96.1	27	25	0	3.26	3.31			
Ulm CDP.....	258	191	37.2	168	34.5	11	72.7	67	56	22	2.48	2.90			
Great Falls North CCD.....	1,532	1,017	38.8	774	34.5	133	57.9	515	402	140	2.45	2.96			
Black Eagle CDP.....	427	225	39.6	146	30.1	50	64.0	202	154	46	2.12	2.79			
Great Falls city (part).....	7	5	40.0	3	33.3	1	0.0	2	2	1	2.14	2.60			
Sun Prairie CDP.....	628	452	39.4	353	36.8	56	51.8	176	136	52	2.60	3.01			
Vaughn CDP (part).....	4	2	50.0	2	50.0	0	(X)	2	2	1	2.00	3.00			
Monarch-Neihart CCD.....	120	69	18.8	62	11.3	2	100.0	51	46	26	1.88	2.45			
Neihart town.....	32	17	5.9	17	5.9	0	(X)	15	14	10	1.59	2.06			
Sun River Valley CCD.....	1,113	791	38.9	668	34.4	79	63.3	322	268	115	2.45	2.88			
Fort Shaw CDP.....	108	74	54.1	57	43.9	11	81.8	34	29	14	2.59	3.11			
Simms CDP.....	152	95	34.7	84	28.6	8	87.5	57	46	22	2.33	2.89			
Sun River CDP.....	56	33	33.3	27	33.3	4	25.0	23	20	7	2.21	2.91			
Vaughn CDP (part).....	267	183	40.4	146	36.3	25	64.0	84	69	24	2.43	2.90			
Chouteau County.....	2,294	1,560	41.7	1,200	34.3	231	65.8	734	667	294	2.48	3.04			
Big Sandy CCD.....	858	635	51.0	411	40.9	149	67.8	223	202	71	2.91	3.42			
Big Sandy town.....	276	161	37.9	119	31.1	30	63.3	115	109	43	2.12	2.83			
Boneau CDP.....	92	84	76.2	31	61.3	36	83.3	8	7	1	4.13	4.08			
Loma CDP.....	37	19	36.8	17	29.4	1	100.0	18	16	4	2.30	3.42			
Parker School CDP (part).....	0	0	(X)	0	(X)	0	(X)	0	0	0	0.00	0.00			
Rocky Boy West CDP (part).....	150	135	77.8	50	92.0	60	66.7	15	12	3	4.25	4.37			
Fort Benton CCD.....	1,039	650	34.5	554	30.0	57	59.6	389	353	170	2.16	2.74			
Carter CDP.....	28	17	41.2	13	38.5	2	50.0	11	8	6	2.07	2.59			
Fort Benton city.....	686	412	33.3	331	26.3	52	59.6	274	254	128	2.08	2.67			
Geraldine CCD.....	397	275	37.5	235	33.2	25	68.0	122	112	53	2.38	2.90			
Geraldine town.....	110	69	49.3	50	42.0	11	81.8	41	37	20	2.37	3.06			
Highwood CDP.....	67	47	42.6	37	37.8	8	62.5	20	18	9	2.63	3.17			
Custer County.....	5,031	3,014	42.5	2,346	37.6	454	60.4	2,017	1,728	713	2.24	2.88			
Miles City CCD.....	4,557	2,667	43.2	2,038	37.9	437	60.6	1,890	1,619	672	2.22	2.88			
Miles City city.....	3,677	2,082	45.0	1,546	39.7	379	61.2	1,595	1,367	551	2.20	2.89			
North Custer CCD.....	162	131	42.7	116	43.1	8	37.5	31	24	7	2.73	3.05			
Shirley-Ismay CCD.....	125	90	30.0	78	28.2	3	66.7	35	32	12	2.24	2.67			
Ismay town.....	9	5	60.0	5	60.0	0	(X)	4	4	2	2.11	3.00			
South Custer CCD.....	187	126	36.5	114	32.5	6	66.7	61	53	22	2.32	2.83			
Daniels County.....	798	481	33.9	416	30.8	37	64.9	317	280	137	2.14	2.77			
Fort Peck Reservation CCD.....	33	25	12.0	24	12.5	0	(X)	8	8	2	2.12	2.48			
Scobey CCD.....	765	456	35.1	392	31.9	37	64.9	309	272	135	2.14	2.79			
Flaxville town.....	37	17	29.4	16	25.0	1	100.0	20	16	5	1.92	2.76			
Scobey city.....	472	252	38.9	208	34.6	30	63.3	220	196	105	2.07	2.84			
Dawson County.....	3,749	2,429	38.7	2,027	34.5	252	60.3	1,320	1,168	515	2.26	2.82			
Glendive CCD.....	3,337	2,131	39.7	1,762	35.0	241	60.6	1,206	1,066	467	2.25	2.83			
Glendive city.....	2,060	1,190	42.4	936	36.3	170	64.1	870	780	351	2.15	2.84			
West Glendive CDP.....	809	580	38.6	506	35.0	47	59.6	229	193	75	2.41	2.85			
Richey CCD.....	412	298	31.9	265	31.3	11	54.5	114	102	48	2.31	2.73			
Richey town.....	91	51	33.3	43	30.2	4	75.0	40	37	17	1.95	2.61			
Deer Lodge County.....	4,018	2,350	34.8	1,800	27.8	368	55.7	1,668	1,449	601	2.11	2.73			
Anaconda CCD.....	3,533	2,038	35.3	1,539	27.9	336	56.8	1,495	1,292	544	2.10	2.73			
Anaconda-Deer Lodge County (part).....	3,533	2,038	35.3	1,539	27.9	336	56.8	1,495	1,292	544	2.10	2.73			
Warm Springs CCD.....	485	312	31.4	261	27.6	32	43.8	173	157	57	2.17	2.71			
Anaconda-Deer Lodge County (part).....	485	312	31.4	261	27.6	32	43.8	173	157	57	2.17	2.71			
Fallon County.....	1,233	810	40.5	690	37.5	70	61.4	423	371	176	2.32	2.88			
Baker CCD.....	1,072	703	40.8	593	37.3	64	64.1	369	322	149	2.32	2.88			
Baker city.....	763	459	42.9	372	38.4	53	64.2	304	262	124	2.24	2.89			
Plevna CCD.....	161	107	38.3	97	39.2	6	33.3	54	49	27	2.29	2.86			
Plevna town.....	65	41	51.2	39	53.8	1	0.0	24	21	11	2.49	3.24			
Fergus County.....	5,099	3,202	35.4	2,699	30.6	330	62.1	1,897	1,663	783	2.18	2.75			
Denton CCD.....	254	162	35.2	144	32.6	10	60.0	92	83	38	2.21	2.77			
Denton town.....	120	64	40.6	54	37.0	5	60.0	56	51	26	2.13	2.92			
Grass Range CCD.....	238	163	27.0	151	25.2	7	57.1	75	69	29	2.16	2.63			
Grass Range town.....	61	29	27.6	24	20.8	4	50.0	32	29	14	1.80	2.48			
Hanover CCD.....	256	192	25.0	176	23.3	9	44.4	64	58	29	2.28	2.65			
Lewistown CCD.....	4,059	2,475	36.8	2,039	31.1	293	63.8	1,584	1,378	648	2.16	2.75			
Lewistown city.....	2,761	1,512	40.4	1,179	33.5	230	64.3	1,249	1,099	518	2.07	2.78			
Lewistown Heights CDP.....	165	120	36.7	105	34.3	9	44.4	45	33	10	2.47	2.85			
Moore town.....	84	59	35.6	47	25.5	9	77.8	25	20	11	2.30	2.69			

Table 7.

**Households and Families: 2010—Con.**

[For information on confidentiality protection, nonsampling error, and definitions, see Selected Appendixes at &lt;www.census.gov/prod/cen2010/cph-1-a.pdf&gt;]

State County County Subdivision Place	Total households	Family households						Nonfamily households			Average size	
		Total		Husband-wife family		Female householder, no husband present		Total	Householder living alone		House- holds	Families
		Number	Percent with own children under 18 years	Number	Percent with own children under 18 years	Number	Percent with own children under 18 years		Total	65 years and over		
Fergus County—Con.												
Roy CCD.....	125	90	36.7	84	35.7	1	0.0	35	32	15	2.31	2.79
Roy CDP.....	50	34	26.5	31	25.8	0	(X)	16	14	6	2.16	2.65
Winifred CCD.....	167	120	33.3	105	32.4	10	40.0	47	43	24	2.38	2.88
Winifred town.....	92	65	30.8	52	26.9	8	50.0	27	24	13	2.26	2.72
Flathead County.....	37,504	24,817	41.2	19,788	36.4	3,246	59.5	12,687	10,204	3,616	2.40	2.91
Bad Rock-Columbia Heights CCD.....	2,048	1,545	36.7	1,326	34.1	124	54.8	503	395	129	2.54	2.91
Helena Flats CDP (part).....	0	0	(X)	0	(X)	0	(X)	0	0	0	0.00	0.00
Columbia Falls CCD.....	3,555	2,412	44.0	1,884	38.3	353	63.2	1,143	912	330	2.47	2.96
Columbia Falls city.....	1,863	1,215	49.2	892	42.8	240	67.9	648	536	206	2.47	3.02
Helena Flats CDP (part).....	12	11	63.6	10	60.0	0	(X)	1	1	0	2.92	3.09
Creston-Bigfork CCD.....	3,531	2,485	32.6	2,185	29.5	208	56.3	1,046	898	379	2.35	2.80
Bigfork CDP.....	1,914	1,247	31.2	1,061	26.6	135	59.3	667	575	268	2.19	2.69
Flathead Reservation CCD.....	7	6	33.3	4	25.0	2	50.0	1	1	0	2.57	2.83
Niarada CDP (part).....	7	6	33.3	4	25.0	2	50.0	1	1	0	2.57	2.83
Glacier National Park CCD.....	17	6	50.0	6	50.0	0	(X)	11	10	2	1.71	2.83
West Glacier CDP (part).....	13	5	60.0	5	60.0	0	(X)	8	8	2	1.77	3.00
Kalispell CCD.....	16,161	10,325	45.9	7,739	40.4	1,738	60.9	5,836	4,775	1,822	2.40	2.96
Evergreen CDP.....	2,999	2,018	45.4	1,449	40.4	348	53.7	981	779	227	2.53	3.04
Helena Flats CDP (part).....	370	288	37.8	244	34.8	25	68.0	82	63	19	2.72	3.03
Kalispell city (part).....	8,638	4,944	50.6	3,488	44.0	1,039	66.8	3,694	3,084	1,242	2.26	2.94
Kalispell Northwest CCD.....	1,807	1,344	38.2	1,151	35.3	100	53.0	463	359	103	2.62	2.99
Batavia CDP (part).....	46	37	40.5	27	29.6	7	71.4	9	6	3	2.80	2.89
Kila CDP (part).....	100	81	25.9	65	24.6	12	41.7	19	15	4	2.49	2.69
Little Bitterroot Lake CDP (part).....	3	2	0.0	2	0.0	0	(X)	1	0	0	2.00	2.00
Marion CDP (part).....	99	67	44.8	57	42.1	4	25.0	32	21	5	2.66	3.19
Kalispell Southwest CCD.....	1,302	932	38.8	772	36.5	80	47.5	370	278	64	2.53	2.97
Batavia CDP (part).....	96	71	52.1	47	51.1	11	36.4	25	21	9	2.67	3.03
Kila CDP (part).....	63	39	35.9	31	32.3	4	50.0	24	18	1	2.27	2.79
Little Bitterroot Lake CDP (part).....	92	62	16.1	51	15.7	6	16.7	30	25	9	2.04	2.44
Marion CDP (part).....	235	179	42.5	144	38.9	19	52.6	56	43	6	2.65	3.04
Lakeside-Somers CCD.....	2,192	1,545	37.6	1,308	34.8	139	50.4	647	524	184	2.46	2.92
Forest Hill Village CDP.....	99	55	29.1	45	26.7	7	42.9	44	32	16	2.08	2.60
Kalispell city (part).....	0	0	(X)	0	(X)	0	(X)	0	0	0	0.00	0.00
Lakeside CDP.....	1,061	751	33.8	640	29.4	63	57.1	310	269	103	2.35	2.80
Somers CDP.....	456	305	42.0	238	39.5	44	50.0	151	120	42	2.39	2.91
South Fork CCD.....	1,120	681	32.9	536	28.2	84	48.8	439	348	87	2.22	2.77
Coram CDP.....	231	146	31.5	114	29.8	18	50.0	85	68	19	2.33	2.82
Hungry Horse CDP.....	359	211	46.4	141	37.6	41	68.3	148	112	21	2.30	2.91
Martin City CDP.....	228	136	33.1	110	29.1	12	25.0	92	71	20	2.19	2.71
West Glacier CDP (part).....	104	60	16.7	56	16.1	3	33.3	44	34	12	1.96	2.50
Whitefish CCD.....	5,764	3,536	38.5	2,877	33.4	418	62.2	2,228	1,704	516	2.24	2.77
Olney CDP.....	88	57	24.6	47	21.3	4	0.0	31	22	9	2.17	2.65
Whitefish city.....	2,982	1,562	44.6	1,196	38.4	252	69.8	1,420	1,093	341	2.10	2.77
Gallatin County.....	36,550	21,263	45.6	17,473	42.3	2,405	63.4	15,287	9,987	2,391	2.36	2.90
Belgrade CCD.....	8,915	6,365	50.7	5,316	47.6	651	65.9	2,550	1,829	383	2.60	3.02
Belgrade city.....	2,965	1,877	57.3	1,436	53.3	303	71.9	1,088	795	146	2.49	3.07
Bozeman city (part).....	1	1	100.0	1	100.0	0	(X)	0	0	0	5.00	5.00
Bridger CDP.....	15	11	18.2	9	11.1	1	0.0	4	4	1	2.00	2.36
Four Corners CDP (part).....	305	196	46.4	171	45.0	8	50.0	109	74	8	2.41	2.85
Gallatin River Ranch CDP (part).....	18	11	27.3	11	27.3	0	(X)	7	7	0	2.06	2.73
Sedan CDP.....	46	32	31.3	31	29.0	1	100.0	14	12	4	2.15	2.53
Springhill CDP.....	56	39	30.8	38	28.9	1	100.0	17	13	5	2.32	2.64
Big Sky CCD.....	996	512	39.1	453	35.5	26	76.9	484	302	42	2.16	2.69
Big Sky CDP (part).....	851	447	40.3	396	36.4	23	78.3	404	243	33	2.21	2.71
Bozeman CCD.....	20,691	10,388	44.1	8,283	40.2	1,372	63.1	10,303	6,287	1,486	2.24	2.81
Bozeman city (part).....	15,774	6,899	47.0	5,227	42.6	1,103	64.3	8,875	5,288	1,201	2.17	2.80
Four Corners CDP (part).....	116	87	39.1	82	41.5	3	0.0	29	21	6	2.54	2.93
King Arthur Park CDP.....	325	184	41.3	127	37.0	35	60.0	141	87	11	2.27	2.71
Gallatin Gateway CCD.....	1,908	1,326	43.9	1,164	42.4	91	59.3	582	436	116	2.53	3.01
Four Corners CDP (part).....	807	564	49.6	485	50.1	43	48.8	243	188	43	2.62	3.15
Gallatin Gateway CDP.....	370	234	39.7	195	34.9	23	65.2	136	98	25	2.31	2.80
Manhattan CCD.....	1,884	1,341	42.5	1,190	41.4	99	52.5	543	446	182	2.54	3.03
Amsterdam CDP.....	67	55	30.9	51	31.4	2	50.0	12	5	1	2.69	2.89
Churchill CDP.....	330	241	49.4	228	47.4	8	87.5	89	79	47	2.62	3.16
Logan CDP.....	47	25	32.0	19	31.6	5	20.0	22	16	3	2.11	2.72
Manhattan town.....	622	405	45.2	338	44.1	41	46.3	217	184	80	2.40	3.02
Three Forks CCD.....	1,294	879	40.6	710	36.5	104	57.7	415	349	122	2.39	2.91
Gallatin River Ranch CDP (part).....	18	11	9.1	11	9.1	0	(X)	7	6	3	1.78	2.18
Ponderosa Pines CDP.....	132	95	40.0	88	42.0	4	25.0	37	34	6	2.55	3.05
Three Forks city.....	785	524	42.2	402	36.6	71	57.7	261	223	89	2.37	2.90
Willow Creek CDP.....	101	56	35.7	45	26.7	10	80.0	45	37	10	2.08	2.80
West Yellowstone CCD.....	856	447	39.6	352	32.1	62	69.4	409	337	60	2.05	2.74
Hebgen Lake Estates CDP.....	36	20	30.0	20	30.0	0	(X)	16	13	2	1.94	2.50
West Yellowstone town.....	617	298	45.6	214	36.4	52	73.1	319	260	36	2.06	2.86
Yellowstone National Park CCD.....	6	5	40.0	5	40.0	0	(X)	1	1	0	2.50	2.80

Table 7.  
**Households and Families: 2010—Con.**

[For information on confidentiality protection, nonsampling error, and definitions, see Selected Appendixes at <[www.census.gov/prod/cen2010/cph-1-a.pdf](http://www.census.gov/prod/cen2010/cph-1-a.pdf)>]

State County County Subdivision Place	Total households	Family households						Nonfamily households			Average size	
		Total		Husband-wife family		Female householder, no husband present		Total	Householder living alone		House- holds	Families
		Number	Percent with own children under 18 years	Number	Percent with own children under 18 years	Number	Percent with own children under 18 years		Total	65 years and over		
Garfield County.....	532	347	33.1	303	32.0	27	37.0	185	161	73	2.27	2.86
North Garfield CCD.....	410	260	33.8	222	32.9	23	34.8	150	133	60	2.23	2.87
Jordan town.....	170	93	33.3	73	31.5	14	50.0	77	64	32	2.02	2.71
South Garfield CCD.....	122	87	31.0	81	29.6	4	50.0	35	28	13	2.39	2.85
Glacier County.....	4,361	3,088	46.7	1,865	42.1	831	49.9	1,273	1,087	392	2.91	3.49
Blackfeet Reservation CCD.....	2,788	2,110	48.2	1,118	45.7	679	47.1	678	566	180	3.25	3.74
Babb CDP.....	58	44	45.5	31	35.5	12	66.7	14	11	0	3.00	3.36
Browning town.....	360	243	50.2	103	48.5	103	48.5	117	98	29	2.82	3.43
East Glacier Park Village CDP.....	142	86	43.0	59	37.3	14	57.1	56	42	8	2.56	3.28
Little Browning CDP.....	58	43	53.5	19	57.9	19	47.4	15	11	5	3.55	4.12
North Browning CDP.....	667	511	51.9	231	51.9	214	48.6	156	137	56	3.47	3.98
South Browning CDP.....	496	393	51.4	157	50.3	151	47.0	103	86	19	3.60	4.01
Starr School CDP.....	68	54	44.4	22	50.0	25	36.0	14	10	4	3.71	4.22
Cut Bank CCD.....	1,555	968	43.6	739	36.9	152	62.5	587	513	211	2.32	2.95
Cut Bank city.....	1,249	739	45.9	542	38.4	133	65.4	510	446	182	2.26	2.94
Santa Rita CDP.....	50	37	40.5	27	25.9	5	60.0	13	12	4	2.26	2.65
Glacier National Park CCD.....	18	10	30.0	8	12.5	0	(X)	8	8	1	2.06	2.70
Golden Valley County.....	363	239	28.5	201	23.9	19	47.4	124	107	42	2.19	2.68
Lavina CCD.....	167	110	30.9	94	24.5	8	62.5	57	53	19	2.26	2.84
Lavina town.....	79	52	34.6	40	25.0	6	66.7	27	26	9	2.37	3.00
Ryegate CCD.....	196	129	26.4	107	23.4	11	36.4	67	54	23	2.13	2.55
Ryegate town.....	122	73	20.5	58	19.0	7	28.6	49	38	17	2.01	2.48
Granite County.....	1,417	911	27.9	784	24.5	81	51.9	506	418	162	2.14	2.63
Drummond CCD.....	549	386	29.8	333	26.4	33	57.6	163	135	50	2.29	2.72
Drummond town.....	143	84	31.0	68	29.4	10	40.0	59	55	19	2.11	2.80
Philipsburg CCD.....	868	525	26.5	451	23.1	48	47.9	343	283	112	2.05	2.57
Maxville CDP.....	64	32	40.6	29	37.9	2	50.0	32	23	8	2.03	2.72
Philipsburg town.....	413	217	27.2	165	21.2	35	48.6	196	165	74	1.92	2.53
Hill County.....	6,275	4,020	44.3	2,906	39.5	746	59.0	2,255	1,873	678	2.47	3.10
Gilford CCD.....	331	214	33.2	189	32.3	13	38.5	117	108	50	2.26	2.87
Gilford CDP.....	75	50	40.0	41	43.9	6	16.7	25	23	14	2.39	3.04
Hingham town.....	60	33	21.2	30	16.7	2	50.0	27	24	13	1.97	2.58
Kremlin CDP.....	44	27	44.4	23	39.1	3	66.7	17	17	7	2.23	2.96
Havre CCD.....	4,976	3,036	45.6	2,225	39.6	549	64.5	1,940	1,588	554	2.34	2.98
Beaver Creek CDP.....	107	84	41.7	77	40.3	3	66.7	23	22	7	2.53	2.90
Havre city.....	3,900	2,293	47.4	1,609	40.2	471	66.2	1,607	1,319	468	2.30	2.98
Havre North CDP.....	333	183	35.0	134	30.6	33	48.5	150	121	36	2.14	2.81
Herron CDP.....	42	34	41.2	27	37.0	4	50.0	8	7	0	2.76	3.03
Saddle Butte CDP.....	50	40	37.5	36	38.9	2	0.0	10	9	1	2.56	2.90
West Havre CDP.....	108	94	45.7	82	42.7	7	71.4	14	12	8	2.93	3.15
Rocky Boy's CCD.....	596	521	45.7	271	50.2	164	41.5	75	65	23	3.81	4.03
Azure CDP.....	68	61	50.8	31	54.8	21	52.4	7	5	1	4.21	4.34
Box Elder CDP.....	26	21	66.7	11	72.7	7	71.4	5	5	2	3.35	3.62
Parker School CDP (part).....	80	71	38.0	35	40.0	21	23.8	9	7	3	4.25	4.54
Rocky Boy's Agency CDP.....	102	87	47.1	44	63.6	30	33.3	15	15	2	3.48	3.76
Rocky Boy West CDP (part).....	69	66	42.4	31	45.2	28	42.9	3	1	0	3.67	3.64
St. Pierre CDP.....	88	74	48.6	39	53.8	19	42.1	14	12	4	3.98	4.35
Sangrey CDP.....	74	65	46.2	30	53.3	24	33.3	9	8	5	4.14	4.31
Rudyard CCD.....	231	147	35.4	131	32.8	13	69.2	84	74	35	2.24	2.84
Inverness CDP.....	24	16	31.3	14	28.6	2	50.0	8	8	6	2.29	2.81
Rudyard CDP.....	113	71	39.4	60	36.7	8	75.0	42	37	17	2.28	2.92
Wild Horse Lake CCD.....	141	102	32.4	90	30.0	7	57.1	39	38	16	2.27	2.72
Jefferson County.....	4,512	3,301	36.6	2,875	33.5	245	54.3	1,211	1,019	367	2.48	2.90
Boulder CCD.....	3,003	2,264	38.4	1,998	35.8	148	55.4	739	606	189	2.55	2.94
Basin CDP.....	99	53	39.6	41	34.1	4	75.0	46	38	15	2.14	2.94
Boulder city.....	514	298	37.2	220	32.7	47	53.2	216	195	59	2.15	2.79
Clancy CDP.....	637	498	35.9	447	33.6	32	46.9	139	113	40	2.52	2.83
Elkhorn CDP.....	6	2	0.0	2	0.0	0	(X)	4	2	2	1.67	2.00
Jefferson City CDP.....	192	142	34.5	118	29.7	9	44.4	50	42	16	2.46	2.86
Montana City CDP.....	980	832	39.4	771	37.0	32	71.9	148	111	40	2.77	2.99
South Hills CDP.....	169	142	55.6	134	55.2	4	50.0	27	24	3	3.06	3.41
Whitehall CCD.....	1,509	1,037	32.6	877	28.3	97	52.6	472	413	178	2.33	2.81
Cardwell CDP.....	20	13	53.8	11	54.5	2	50.0	7	6	2	2.50	3.23
Rader Creek CDP.....	158	114	27.2	106	25.5	6	50.0	44	36	14	2.30	2.68
Whitehall town.....	473	283	38.9	210	29.0	46	71.7	190	167	75	2.19	2.84
Judith Basin County.....	924	600	34.0	515	30.1	48	66.7	324	280	122	2.24	2.80
Geyser CCD.....	205	148	33.8	123	30.9	15	53.3	57	47	21	2.46	2.93
Geyser CDP.....	42	26	34.6	19	26.3	3	66.7	16	14	5	2.07	2.62
Hobson CCD.....	362	230	32.2	199	28.1	17	76.5	132	113	51	2.20	2.76
Hobson city.....	98	63	33.3	49	22.4	11	72.7	35	29	15	2.19	2.70
Stanford CCD.....	357	222	36.0	193	31.6	16	68.8	135	120	50	2.15	2.74
Stanford town.....	198	110	36.4	93	31.2	10	70.0	88	80	35	2.03	2.72

Table 7.

**Households and Families: 2010—Con.**

[For information on confidentiality protection, nonsampling error, and definitions, see Selected Appendixes at &lt;www.census.gov/prod/cen2010/cph-1-a.pdf&gt;]

State County County Subdivision Place	Total households	Family households						Nonfamily households			Average size				
		Total		Husband-wife family		Female householder, no husband present		Total	Householder living alone		House- holds	Families			
		Number	Percent with own children under 18 years	Number	Percent with own children under 18 years	Number	Percent with own children under 18 years		Total	65 years and over					
Lake County.....	11,432	7,770	39.7	5,832	33.3	1,311	59.6	3,662	3,030	1,248	2.46	2.97			
Flathead Reservation CCD.....	10,005	6,795	41.5	4,960	34.9	1,242	59.5	3,210	2,649	1,090	2.50	3.01			
Arlee CDP.....	255	165	44.2	103	47.6	45	35.6	90	82	33	2.49	3.18			
Bear Dance CDP (part).....	20	16	18.8	14	21.4	2	0.0	4	4	3	2.20	2.50			
Big Arm CDP.....	72	48	33.3	39	30.8	4	50.0	24	19	7	2.46	2.96			
Charlo CDP.....	158	96	56.3	60	51.7	25	68.0	62	49	23	2.40	3.02			
Dayton CDP.....	39	25	20.0	23	17.4	1	0.0	14	11	5	2.15	2.60			
Elmo CDP.....	73	47	46.8	23	34.8	18	61.1	26	24	7	2.47	2.98			
Finley Point CDP.....	232	147	21.1	123	16.3	16	37.5	85	70	37	2.07	2.52			
Jette CDP.....	114	79	31.6	68	27.9	9	66.7	35	28	12	2.22	2.62			
Kerr CDP.....	94	74	47.3	68	44.1	4	100.0	20	16	7	2.67	3.04			
Kicking Horse CDP.....	23	18	55.6	15	60.0	2	0.0	5	4	3	3.09	3.61			
Kings Point CDP.....	69	51	15.7	42	14.3	5	0.0	18	17	8	2.19	2.59			
Lindisfarne CDP.....	121	87	18.4	75	17.3	7	28.6	34	29	18	2.35	2.74			
Niarada CDP (part).....	0	0	(X)	0	(X)	0	(X)	0	0	0	0.00	0.00			
Pablo CDP.....	747	522	57.7	288	53.1	164	67.1	225	176	43	2.93	3.46			
Polson city.....	1,991	1,150	45.6	768	34.9	277	67.5	841	711	316	2.21	2.86			
Ravalli CDP.....	38	24	20.8	16	12.5	4	50.0	14	11	2	2.00	2.42			
Rocky Point CDP.....	43	29	24.1	25	28.0	3	0.0	14	13	8	2.26	2.76			
Ronan city.....	737	444	48.9	264	38.3	144	61.1	293	245	100	2.41	3.09			
St. Ignatius town.....	333	210	49.5	120	40.8	70	58.6	123	105	57	2.53	3.18			
Turtle Lake CDP.....	62	48	64.6	29	58.6	13	76.9	14	10	4	3.37	3.81			
Woods Bay-Rollins CCD.....	1,427	975	27.4	872	24.1	69	60.9	452	381	158	2.21	2.65			
Bear Dance CDP (part).....	103	73	28.8	67	26.9	4	75.0	30	27	10	2.24	2.71			
Lake Mary Ronan CDP.....	35	22	13.6	22	13.6	0	(X)	13	11	5	1.86	2.23			
Rollins CDP.....	102	64	28.1	56	23.2	6	66.7	38	36	17	2.05	2.61			
Swan Lake CDP.....	57	37	18.9	34	14.7	1	100.0	20	19	11	1.98	2.46			
Woods Bay CDP.....	287	199	32.7	173	29.5	20	65.0	88	74	27	2.29	2.75			
Lewis and Clark County.....	26,694	16,705	42.5	13,076	36.7	2,517	64.4	9,989	8,206	2,728	2.30	2.87			
Augusta CCD.....	354	222	25.2	191	20.4	21	57.1	132	122	53	2.01	2.51			
Augusta CDP.....	163	95	27.4	78	23.1	12	50.0	68	64	29	1.90	2.41			
Helena CCD.....	22,874	13,982	43.8	10,723	37.8	2,293	64.3	8,892	7,318	2,439	2.29	2.88			
East Helena city.....	875	528	43.0	365	35.1	119	62.2	347	280	90	2.27	2.85			
Helena city.....	12,780	6,691	43.1	4,883	34.8	1,354	67.0	6,089	5,086	1,729	2.07	2.77			
Helena Valley Northeast CDP (part).....	655	504	38.3	451	36.1	28	57.1	151	128	63	2.54	2.91			
Helena Valley Southeast CDP.....	3,069	2,247	50.2	1,675	45.2	383	64.2	822	626	162	2.68	3.08			
Helena Valley West Central CDP.....	3,029	2,246	43.9	1,833	39.9	246	59.8	783	640	214	2.60	3.00			
Helena West Side CDP.....	734	436	42.2	319	38.2	85	56.5	298	246	80	2.21	2.81			
Lincoln CCD.....	2,382	1,744	40.4	1,480	36.2	158	67.7	638	506	154	2.49	2.89			
Helena Valley Northwest CDP.....	1,259	1,000	49.0	854	45.6	87	71.3	259	188	55	2.77	3.07			
Lincoln CDP.....	507	296	28.4	245	22.0	34	70.6	211	183	63	2.00	2.55			
Marysville CDP.....	40	19	31.6	15	26.7	1	0.0	21	14	2	2.00	2.58			
Wolf Creek CCD.....	1,084	757	28.0	682	24.9	45	60.0	327	260	82	2.32	2.75			
Craig CDP.....	25	12	8.3	10	0.0	1	0.0	13	11	4	1.72	2.25			
Helena Valley Northeast CDP (part).....	477	373	38.3	328	35.4	30	63.3	104	86	31	2.68	3.01			
Liberty County.....	822	537	34.3	489	32.7	39	53.8	285	265	125	2.36	3.00			
Chester CCD.....	694	450	37.1	406	35.2	37	56.8	244	228	110	2.40	3.09			
Chester town.....	395	223	36.8	191	32.5	29	62.1	172	165	86	2.09	2.86			
Joplin CCD.....	128	87	19.5	83	20.5	2	0.0	41	37	15	2.09	2.53			
Joplin CDP.....	77	51	15.7	49	16.3	1	0.0	26	23	11	2.04	2.47			
Lincoln County.....	8,843	5,608	32.6	4,596	27.6	651	56.8	3,235	2,704	1,101	2.20	2.72			
Eureka CCD.....	2,692	1,772	32.5	1,493	29.1	173	49.7	920	791	316	2.27	2.78			
Eureka town.....	442	261	46.0	190	38.9	46	63.0	181	160	83	2.25	2.92			
Fortine CDP.....	141	93	25.8	77	26.0	8	12.5	48	38	9	2.30	2.81			
Indian Springs CDP.....	14	12	33.3	10	20.0	0	(X)	2	2	0	2.21	2.42			
Midvale CDP.....	175	96	46.9	71	45.1	21	52.4	79	70	34	2.25	3.09			
Rexford town.....	50	31	25.8	24	16.7	2	0.0	19	10	7	2.10	2.39			
Stryker CDP.....	13	10	20.0	9	11.1	1	100.0	3	2	0	2.00	2.20			
Trego CDP (part).....	222	151	25.2	131	23.7	8	37.5	71	61	30	2.29	2.79			
West Kootenai CDP.....	141	85	40.0	78	39.7	5	40.0	56	52	16	2.59	3.38			
Libby CCD.....	4,471	2,795	33.8	2,228	27.9	375	58.9	1,676	1,396	605	2.19	2.71			
Happys Inn CDP.....	81	59	8.5	57	8.8	2	0.0	22	21	10	2.02	2.39			
Libby city.....	1,252	647	41.6	459	33.1	139	63.3	605	524	238	2.02	2.71			
Pioneer Junction CDP.....	422	284	35.2	220	26.8	38	63.2	138	103	42	2.27	2.68			
Trego CDP (part).....	18	10	10.0	9	11.1	0	(X)	8	7	4	1.67	2.10			
White Haven CDP.....	250	155	38.1	115	34.8	25	48.0	95	83	37	2.31	2.92			
Troy CCD.....	1,680	1,041	29.6	875	24.1	103	61.2	639	517	180	2.13	2.63			
Sylvanite CDP.....	54	33	24.2	29	17.2	0	(X)	21	20	7	1.91	2.42			
Troy city.....	454	240	44.2	169	33.7	43	74.4	214	170	63	2.07	2.71			
Yaak CDP.....	132	75	14.7	72	13.9	1	0.0	57	48	12	1.88	2.40			
McCone County.....	774	514	33.7	472	30.3	25	68.0	260	245	113	2.22	2.77			
Circle CCD.....	500	328	38.4	296	34.1	20	70.0	172	159	80	2.26	2.84			
Circle town.....	278	159	42.1	139	36.7	15	73.3	119	109	61	2.14	2.88			
North McCone CCD.....	274	186	25.3	176	23.9	5	60.0	88	86	33	2.14	2.63			

Table 7.  
**Households and Families: 2010—Con.**

[For information on confidentiality protection, nonsampling error, and definitions, see Selected Appendixes at <www.census.gov/prod/cen2010/cph-1-a.pdf>]

State County County Subdivision Place	Total households	Family households						Nonfamily households			Average size				
		Total		Husband-wife family		Female householder, no husband present		Total	Householder living alone		House- holds	Families			
		Number	Percent with own children under 18 years	Number	Percent with own children under 18 years	Number	Percent with own children under 18 years		Total	65 years and over					
Madison County.....	3,560	2,192	31.9	1,919	28.1	159	58.5	1,368	1,162	468	2.11	2.67			
Harrison CCD.....	505	339	31.3	307	29.6	19	42.1	166	143	56	2.27	2.77			
Harrison CDP.....	63	34	35.3	32	37.5	1	0.0	29	25	11	2.17	2.91			
Pony CDP.....	63	38	13.2	32	3.1	6	66.7	25	21	6	1.87	2.29			
Madison Valley CCD.....	1,425	840	30.5	740	24.9	60	63.3	585	482	173	2.04	2.58			
Big Sky CDP (part).....	168	55	40.0	52	36.5	0	(X)	113	82	10	1.78	2.64			
Ennis town.....	416	207	36.7	153	26.1	41	61.0	209	177	85	1.91	2.60			
Sheridan CCD.....	807	498	33.7	432	31.5	42	50.0	309	279	124	2.09	2.68			
Alder CDP.....	59	31	29.0	28	25.0	0	(X)	28	27	7	1.75	2.39			
Sheridan town.....	306	174	37.9	138	32.6	27	55.6	132	123	64	1.99	2.66			
Twin Bridges CCD.....	674	432	33.3	374	29.7	28	75.0	242	200	98	2.25	2.78			
Twin Bridges town.....	172	94	40.4	73	34.2	12	75.0	78	64	31	2.18	2.91			
Virginia City CCD.....	149	83	31.3	66	27.3	10	50.0	66	58	17	1.91	2.51			
Virginia City town.....	102	55	30.9	41	24.4	10	50.0	47	43	12	1.86	2.49			
Meagher County.....	806	509	30.3	440	27.0	50	46.0	297	268	119	2.13	2.67			
Martinsdale-Ringling CCD.....	187	118	22.9	111	23.4	2	0.0	69	61	23	2.02	2.55			
Martinsdale CDP.....	36	16	25.0	16	25.0	0	(X)	20	16	9	1.78	2.50			
White Sulphur Springs CCD.....	619	391	32.5	329	28.3	48	47.9	228	207	96	2.16	2.71			
White Sulphur Springs city.....	433	255	33.7	214	29.4	34	52.9	178	162	85	2.13	2.75			
Mineral County.....	1,911	1,229	29.9	1,002	24.1	140	60.7	682	568	240	2.20	2.69			
Alberton CCD.....	365	237	31.2	198	27.3	26	53.8	128	103	53	2.19	2.65			
Alberton town.....	190	113	39.8	88	36.4	18	55.6	77	63	30	2.21	2.81			
Superior CCD.....	992	642	29.3	520	24.2	72	61.1	350	300	135	2.20	2.70			
Riverbend CDP.....	210	147	29.3	119	23.5	13	69.2	63	55	25	2.30	2.73			
Superior town.....	386	220	31.4	166	25.9	37	51.4	166	145	69	2.05	2.64			
West End CCD.....	554	350	30.0	284	21.5	42	64.3	204	165	52	2.19	2.69			
De Borgia CDP.....	40	27	11.1	24	8.3	3	33.3	13	11	2	1.95	2.30			
St. Regis CDP.....	139	82	35.4	58	20.7	18	66.7	57	49	13	2.29	2.96			
Missoula County.....	45,926	25,931	43.5	19,722	38.3	4,208	61.7	19,995	13,910	3,804	2.30	2.88			
Flathead Reservation CCD.....	346	232	35.8	177	32.8	34	47.1	114	90	21	2.54	3.08			
Evapo CDP.....	123	79	40.5	58	36.2	12	41.7	44	36	9	2.62	3.33			
Frenchtown-Wye CCD.....	2,734	2,088	41.5	1,760	38.9	192	56.8	646	469	129	2.71	3.06			
Frenchtown CDP.....	653	521	42.8	428	40.7	48	52.1	132	102	35	2.79	3.08			
Huson CDP.....	76	57	43.9	42	33.3	14	71.4	19	14	1	2.76	3.12			
Wye CDP.....	174	133	48.1	105	44.8	18	66.7	41	23	1	2.93	3.26			
Lolo CCD.....	5,769	4,048	41.7	3,285	37.7	495	57.4	1,721	1,351	504	2.49	2.93			
Carlton CDP.....	272	212	31.6	183	30.6	16	50.0	60	45	22	2.55	2.80			
Lolo CDP.....	1,458	1,068	52.9	821	48.8	165	64.2	390	295	85	2.67	3.07			
Missoula city (part).....	329	115	36.5	85	30.6	19	47.4	214	187	133	1.65	2.54			
Orchard Homes CDP (part).....	2,019	1,397	36.6	1,110	31.4	190	55.8	622	476	163	2.45	2.88			
Missoula CCD.....	35,359	18,437	45.0	13,512	39.4	3,409	62.6	16,922	11,493	2,990	2.24	2.85			
Bonner-West Riverside CDP.....	713	435	43.9	278	35.3	95	61.1	278	203	70	2.33	2.83			
Clinton CDP.....	419	300	37.3	239	31.8	42	64.3	119	93	23	2.51	2.91			
East Missoula CDP.....	918	547	44.1	385	38.2	112	58.9	371	264	60	2.35	2.88			
Missoula city (part).....	28,752	13,875	46.3	9,919	40.3	2,771	63.7	14,877	9,987	2,515	2.18	2.83			
Orchard Homes CDP (part).....	103	48	43.8	28	42.9	17	52.9	55	48	14	1.88	2.65			
Piltzville CDP.....	158	111	38.7	90	35.6	16	56.3	47	34	14	2.50	2.90			
Turah CDP.....	113	92	43.5	81	43.2	7	57.1	21	17	6	2.71	2.99			
Seeley Lake-Blackfoot Valley CCD.....	1,718	1,126	30.0	988	24.8	78	66.7	592	507	160	2.18	2.66			
Condon CDP.....	169	105	23.8	92	18.5	7	71.4	64	60	27	2.02	2.56			
Seeley Lake CDP.....	751	496	30.8	428	25.2	34	64.7	255	214	71	2.21	2.67			
Musselshell County.....	2,046	1,276	33.2	1,072	28.5	132	60.6	770	686	283	2.19	2.78			
Klein CCD.....	698	484	26.0	424	23.6	40	47.5	214	185	70	2.26	2.71			
Klein CDP.....	73	53	30.2	43	25.6	5	80.0	20	15	9	2.30	2.64			
Melstone CCD.....	190	119	36.1	105	34.3	7	71.4	71	66	31	2.17	2.81			
Melstone town.....	52	24	41.7	21	38.1	2	100.0	28	27	15	1.85	2.79			
Musselshell CDP.....	32	20	15.0	18	16.7	1	0.0	12	11	4	1.88	2.35			
Roundup CCD.....	1,158	673	37.7	543	31.3	85	65.9	485	435	182	2.16	2.83			
Camp Three CDP.....	87	45	31.1	39	23.1	4	75.0	42	38	14	1.90	2.56			
Roundup city.....	814	445	43.1	338	35.8	70	68.6	369	330	148	2.17	2.94			
Park County.....	7,310	4,177	38.4	3,414	33.5	511	59.5	3,133	2,611	856	2.12	2.75			
Gardiner-Cooke City CCD.....	770	362	35.6	315	32.1	30	60.0	408	333	72	1.93	2.65			
Cooke City CDP.....	45	17	17.6	17	17.6	0	(X)	28	24	7	1.67	2.53			
Corwin Springs CDP.....	64	27	25.9	25	28.0	0	(X)	37	34	9	1.70	2.56			
Gardiner CDP (part).....	460	200	37.5	166	32.5	25	64.0	260	206	35	1.88	2.60			
South Glastonbury CDP (part).....	26	13	30.8	12	25.0	0	(X)	13	11	3	1.92	2.62			
Jardine CDP.....	26	13	53.8	13	53.8	0	(X)	13	12	1	2.19	3.31			
Silver Gate CDP.....	12	4	25.0	4	25.0	0	(X)	8	5	2	1.67	2.25			
Livingston CCD.....	5,727	3,281	39.2	2,628	34.0	446	58.7	2,446	2,048	694	2.14	2.76			
Emigrant CDP.....	251	131	32.8	111	27.0	18	61.1	120	102	36	1.94	2.61			
South Glastonbury CDP (part).....	106	69	30.4	58	25.9	9	55.6	37	29	13	2.21	2.67			
Livingston city.....	3,356	1,744	44.5	1,315	38.6	305	61.0	1,612	1,357	481	2.07	2.81			
Pray CDP.....	313	201	30.8	173	27.7	16	56.3	90	73	27	2.18	2.64			
Springdale CDP.....	16	11	36.4	9	33.3	0	(X)	5	5	1	2.63	3.18			
Wineglass CDP.....	101	71	46.5	57	42.1	8	75.0	30	22	1	2.53	2.92			
Shields Valley CCD.....	803	532	35.2	469	31.3	35	68.6	271	225	90	2.22	2.71			

Table 7.  
**Households and Families: 2010—Con.**

[For information on confidentiality protection, nonsampling error, and definitions, see Selected Appendixes at <www.census.gov/prod/cen2010/cph-1-a.pdf>]

State County County Subdivision Place	Total households	Family households						Nonfamily households			Average size	
		Total		Husband-wife family		Female householder, no husband present		Total	Householder living alone		House- holds	Families
		Number	Percent with own children under 18 years	Number	Percent with own children under 18 years	Number	Percent with own children under 18 years		Total	65 years and over		
Park County—Con.												
Shields Valley CCD—Con.												
Clyde Park town.....	136	80	43.8	65	38.5	13	76.9	56	49	20	2.12	2.79
Wilsall CDP.....	90	51	21.6	48	18.8	3	66.7	39	30	14	1.98	2.55
Yellowstone National Park CCD.....	10	2	100.0	2	100.0	0	(X)	8	5	0	1.90	3.50
Gardiner CDP (part).....	0	0	(X)	0	(X)	0	(X)	0	0	0	0.00	0.00
Petroleum County.....	225	143	42.7	124	35.5	9	77.8	82	79	36	2.20	2.83
Winnett North CCD.....	60	40	37.5	36	33.3	2	50.0	20	20	8	2.22	2.80
Winnett South CCD.....	165	103	44.7	88	36.4	7	85.7	62	59	28	2.19	2.83
Winnett town.....	91	50	38.0	43	30.2	6	83.3	41	39	18	2.00	2.74
Phillips County.....	1,819	1,159	39.3	962	35.2	135	65.2	660	585	277	2.27	2.86
Fort Belknap Reservation CCD.....	51	36	25.0	28	25.0	3	33.3	15	14	8	2.41	2.97
Malta CCD.....	1,525	958	41.4	790	36.7	120	68.3	567	504	241	2.26	2.89
Dodson town.....	49	32	53.1	20	45.0	8	75.0	17	16	6	2.53	3.16
Malta city.....	902	539	41.7	422	34.6	90	70.0	363	330	159	2.16	2.81
Saco town.....	102	47	46.8	40	40.0	5	100.0	55	48	24	1.93	2.83
South Phillips CCD.....	94	59	20.3	52	21.2	4	25.0	35	30	11	2.01	2.44
Zortman CDP.....	35	18	27.8	17	23.5	1	100.0	17	13	6	1.97	2.44
Whitewater CCD.....	149	106	35.8	92	33.7	8	50.0	43	37	17	2.43	2.83
Whitewater CDP.....	26	18	55.6	10	50.0	6	66.7	8	8	1	2.46	2.89
Pondera County.....	2,285	1,528	40.4	1,218	35.5	215	61.9	757	683	304	2.41	3.01
Blackfeet Reservation East CCD.....	32	27	48.1	20	50.0	5	40.0	5	4	2	3.03	3.30
Blackfeet Reservation West CCD.....	185	157	47.8	100	47.0	41	51.2	28	25	4	4.04	4.52
Heart Butte CDP.....	137	117	46.2	70	44.3	32	53.1	20	19	2	4.25	4.75
Conrad CCD.....	1,590	1,025	40.8	824	34.5	137	70.8	565	508	237	2.24	2.80
Brady CDP.....	69	40	25.0	32	25.0	3	33.3	29	27	9	2.03	2.68
Conrad city.....	1,113	676	44.7	511	36.6	119	72.3	437	391	192	2.19	2.82
Valier-Dupuyer CCD.....	478	319	34.8	274	33.2	32	40.6	159	146	61	2.31	2.89
Dupuyer CDP.....	43	28	21.4	23	21.7	4	25.0	15	15	6	2.00	2.54
Valier town.....	234	138	37.0	109	33.0	20	50.0	96	88	40	2.18	2.88
Powder River County.....	755	505	35.6	439	32.3	38	73.7	250	214	100	2.26	2.76
Broadus CCD.....	418	254	37.4	214	32.2	28	85.7	164	143	75	2.14	2.75
Broadus town.....	218	114	38.6	93	32.3	14	85.7	104	97	53	1.99	2.80
East Powder River CCD.....	172	133	33.1	117	32.5	6	16.7	39	33	9	2.51	2.81
Biddle CDP.....	15	12	50.0	9	55.6	2	50.0	3	3	1	2.73	3.17
Otter CCD.....	165	118	34.7	108	32.4	4	75.0	47	38	16	2.32	2.72
Powell County.....	2,466	1,582	37.7	1,252	32.2	217	60.8	884	794	340	2.23	2.79
Avon-Elliston CCD.....	436	292	33.2	255	30.2	18	66.7	144	129	48	2.35	2.92
Avon CDP.....	50	29	41.4	24	33.3	3	66.7	21	21	6	2.22	3.07
Elliston CDP.....	99	61	31.1	51	29.4	7	57.1	38	30	13	2.21	2.77
Garrison CDP.....	48	27	40.7	22	36.4	2	100.0	21	18	3	2.00	2.63
Deer Lodge CCD.....	1,791	1,127	40.1	848	33.7	192	61.5	664	597	266	2.22	2.80
Deer Lodge city.....	1,386	847	41.3	609	34.2	169	61.5	539	487	216	2.19	2.79
Helmville CCD.....	239	163	29.4	149	26.8	7	28.6	76	68	26	2.10	2.52
Ovando CDP.....	42	27	22.2	23	17.4	3	33.3	15	13	5	1.93	2.37
Prairie County.....	551	342	27.2	308	24.0	23	56.5	209	188	97	2.10	2.67
Terry North CCD.....	70	43	14.0	39	12.8	0	(X)	27	22	9	2.06	2.53
Terry South CCD.....	481	299	29.1	269	25.7	23	56.5	182	166	88	2.11	2.69
Fallon CDP.....	72	46	43.5	39	38.5	5	60.0	26	24	9	2.28	2.87
Terry town.....	292	168	25.6	147	21.1	17	52.9	124	112	65	2.00	2.62
Ravalli County.....	16,933	11,380	36.3	9,406	31.4	1,309	57.9	5,553	4,591	1,990	2.35	2.83
Darby CCD.....	903	587	28.6	482	23.7	70	47.1	316	253	90	2.23	2.66
Darby town.....	303	179	44.1	120	38.3	44	50.0	124	101	39	2.36	2.94
Hamilton CCD.....	8,470	5,447	38.6	4,378	32.8	746	62.3	3,023	2,551	1,163	2.31	2.86
Charles Heights CDP.....	49	40	35.0	33	27.3	5	60.0	9	5	1	2.45	2.63
Corvallis CDP.....	400	242	62.0	152	58.6	65	66.2	158	131	60	2.44	3.11
Hamilton city.....	2,175	1,006	47.7	666	36.0	255	71.0	1,169	1,022	496	1.92	2.72
Pinesdale town.....	178	163	77.3	104	76.9	55	78.2	15	15	6	5.15	5.44
Stevensville CCD.....	5,756	4,153	36.7	3,540	33.2	385	53.5	1,603	1,291	523	2.45	2.86
Florence CDP.....	299	217	42.9	171	33.9	34	76.5	82	62	19	2.56	2.94
Stevensville town.....	836	455	44.6	341	37.5	70	68.6	381	336	163	2.11	2.87
Sula CCD.....	547	335	21.8	297	19.5	18	50.0	212	174	76	2.07	2.57
Conner CDP.....	90	63	30.2	57	28.1	2	50.0	27	23	13	2.40	2.89
Sula CDP.....	17	9	44.4	7	42.9	0	(X)	8	5	3	2.18	2.78
Victor CCD.....	1,257	858	30.3	709	24.7	90	50.0	399	322	138	2.30	2.71
Victor CDP.....	327	183	47.0	128	39.1	34	61.8	144	112	40	2.28	2.91
Richland County.....	4,167	2,698	41.5	2,161	36.4	317	65.9	1,469	1,241	473	2.33	2.88
Fairview CCD.....	618	408	40.4	318	36.5	51	58.8	210	176	73	2.39	2.93
Fairview town.....	354	217	50.2	152	45.4	40	65.0	137	118	48	2.37	3.02
Lambert CCD.....	222	145	40.7	128	38.3	7	42.9	77	67	21	2.38	3.00
Fox Lake CDP.....	66	40	47.5	32	43.8	2	100.0	26	21	7	2.39	3.08
Savage-Crane CCD.....	424	307	39.1	256	34.8	24	75.0	117	105	43	2.46	2.90
Crane CDP.....	38	28	53.6	23	43.5	3	100.0	10	8	4	2.68	3.18

Table 7.  
**Households and Families: 2010—Con.**

[For information on confidentiality protection, nonsampling error, and definitions, see Selected Appendixes at <[www.census.gov/prod/cen2010/cph-1-a.pdf](http://www.census.gov/prod/cen2010/cph-1-a.pdf)>]

State County County Subdivision Place	Total households	Family households						Nonfamily households			Average size	
		Total		Husband-wife family		Female householder, no husband present		Total	Householder living alone		House- holds	Families
		Number	Percent with own children under 18 years	Number	Percent with own children under 18 years	Number	Percent with own children under 18 years		Total	65 years and over		
Richland County—Con.												
Savage-Crane CCD—Con.												
Knife River CDP.....	136	93	38.7	73	34.2	10	70.0	43	42	20	2.35	2.87
Sidney CCD.....	2,903	1,838	42.3	1,459	36.5	235	67.2	1,065	893	336	2.30	2.86
Sidney city.....	2,304	1,378	44.6	1,060	38.3	199	67.3	926	777	298	2.24	2.85
Roosevelt County.....	3,553	2,548	45.8	1,524	40.8	730	51.9	1,005	859	321	2.88	3.41
East Roosevelt CCD.....	678	431	40.4	380	37.9	30	63.3	247	216	97	2.29	2.90
Bainville town.....	85	52	57.7	41	53.7	6	83.3	33	29	10	2.45	3.17
Culbertson town.....	296	191	42.9	166	41.0	16	62.5	105	91	42	2.33	2.93
Froid town.....	92	49	36.7	43	32.6	5	60.0	43	40	20	2.01	2.84
Fort Peck Reservation CCD.....	2,875	2,117	46.9	1,144	41.8	700	51.4	758	643	224	3.02	3.51
Brookton town.....	70	61	45.9	20	65.0	30	43.3	9	8	2	3.64	3.84
Poplar city.....	313	196	52.0	98	41.8	60	58.3	117	101	30	2.53	3.16
Wolf Point city.....	952	635	47.7	394	40.4	176	56.3	317	265	112	2.65	3.25
Rosebud County.....	3,395	2,318	44.6	1,740	40.1	360	54.2	1,077	938	348	2.70	3.32
Ashland CCD.....	182	94	48.9	79	45.6	9	55.6	88	74	34	2.16	3.00
Ashland CDP (part).....	123	63	52.4	50	50.0	9	55.6	60	49	23	2.23	3.10
Forsyth CCD.....	1,043	619	38.6	498	30.7	79	68.4	424	380	173	2.14	2.76
Forsyth city.....	807	472	40.3	370	32.2	66	65.2	335	295	128	2.15	2.78
Northern Cheyenne Reservation CCD.....	814	631	52.3	320	54.1	202	46.0	183	151	35	3.80	4.34
Ashland CDP (part).....	162	120	54.2	62	54.8	41	46.3	42	34	3	3.40	3.85
Birney CDP.....	30	26	50.0	18	44.4	1	100.0	4	4	2	4.57	4.88
Lame Deer CDP.....	521	401	53.1	190	58.9	140	44.3	120	100	25	3.90	4.53
North of the Yellowstone CCD.....	237	164	29.9	141	27.0	11	18.2	73	64	33	2.30	2.75
Rosebud CCD.....	1,119	810	45.7	702	42.3	59	69.5	309	269	73	2.59	3.09
Colstrip city.....	863	622	47.6	533	43.3	50	78.0	241	208	45	2.57	3.06
Rosebud CDP.....	44	27	48.1	24	50.0	2	0.0	17	16	9	2.52	3.26
Sanders County.....	5,121	3,204	32.1	2,704	27.5	319	57.4	1,917	1,680	720	2.19	2.75
Flathead Reservation CCD.....	861	455	38.9	338	32.5	73	58.9	406	355	153	2.15	2.95
Camas CDP.....	30	15	13.3	13	7.7	0	(X)	15	13	6	1.93	2.53
Dixon CDP.....	83	53	45.3	39	38.5	9	44.4	30	23	9	2.45	2.98
Hot Springs town.....	297	108	43.5	66	28.8	30	66.7	189	166	69	1.72	2.64
Lonepine CDP.....	63	44	40.9	40	40.0	3	33.3	19	18	7	2.57	3.18
Niarada CDP (part).....	6	3	33.3	2	0.0	1	100.0	3	3	3	1.50	2.00
Old Agency CDP.....	34	21	66.7	13	69.2	3	66.7	13	11	4	3.15	4.19
Plains CCD.....	1,572	983	34.2	829	29.4	103	57.3	589	521	230	2.19	2.77
Paradise CDP.....	88	41	29.3	32	21.9	7	57.1	47	39	16	1.85	2.59
Plains town.....	502	256	43.8	186	33.3	49	69.4	246	220	84	1.99	2.78
Weeksville CDP.....	43	29	27.6	23	21.7	4	25.0	14	14	9	1.93	2.34
Thompson Falls-West End CCD.....	2,688	1,766	29.2	1,537	25.4	143	56.6	922	804	337	2.21	2.68
Belknap CDP.....	69	50	24.0	46	19.6	2	100.0	19	15	7	2.29	2.66
Heron CDP.....	105	63	38.1	55	36.4	4	50.0	42	33	11	2.69	3.05
Noxon CDP.....	108	60	33.3	45	31.1	10	50.0	48	42	15	2.02	2.63
Thompson Falls city.....	618	362	38.4	285	31.9	56	60.7	256	231	120	2.11	2.73
Trout Creek CDP.....	118	68	27.9	57	21.1	7	57.1	50	38	18	2.05	2.60
Sheridan County.....	1,587	944	33.8	785	29.3	90	56.7	643	589	259	2.08	2.70
Fort Peck Reservation CCD.....	44	24	37.5	20	35.0	1	0.0	20	18	5	2.00	2.71
Reserve CDP.....	16	5	0.0	5	0.0	0	(X)	11	9	4	1.44	2.00
Medicine Lake CCD.....	272	179	30.2	149	27.5	17	52.9	93	87	35	2.18	2.73
Medicine Lake town.....	109	65	36.9	44	29.5	14	57.1	44	42	16	2.06	2.74
Plentywood CCD.....	1,124	643	35.1	529	29.7	68	57.4	481	440	202	2.04	2.69
Antelope CDP.....	24	14	42.9	9	11.1	3	100.0	10	7	5	2.13	2.50
Outlook town.....	26	12	33.3	10	20.0	0	(X)	14	14	8	1.81	2.50
Plentywood city.....	820	462	37.4	371	31.5	58	56.9	358	333	153	2.02	2.68
Westby CCD.....	147	98	30.6	87	28.7	4	75.0	49	44	17	2.22	2.76
Westby town.....	82	49	32.7	44	27.3	3	100.0	33	30	10	2.05	2.67
Silver Bow County.....	14,932	8,651	40.9	6,305	35.0	1,580	57.1	6,281	5,235	2,044	2.22	2.87
Butte CCD.....	14,436	8,290	41.1	5,994	35.1	1,551	57.5	6,146	5,119	1,993	2.22	2.87
Butte-Silver Bow (balance) (part).....	14,132	8,115	41.1	5,868	35.1	1,520	57.4	6,017	5,012	1,953	2.22	2.87
Walkerville town.....	304	175	41.7	126	34.1	31	61.3	129	107	40	2.22	2.90
Butte-Silver Bow Northwest CCD.....	336	256	35.5	216	34.7	22	27.3	80	69	26	2.54	2.91
Butte-Silver Bow (balance) (part).....	336	256	35.5	216	34.7	22	27.3	80	69	26	2.54	2.91
Butte-Silver Bow South CCD.....	160	105	34.3	95	31.6	7	57.1	55	47	25	2.18	2.72
Butte-Silver Bow (balance) (part).....	160	105	34.3	95	31.6	7	57.1	55	47	25	2.18	2.72
Stillwater County.....	3,796	2,657	38.5	2,300	34.7	227	63.9	1,139	980	406	2.37	2.84
Absarokee CCD.....	1,041	645	33.2	558	28.1	58	63.8	396	345	137	2.11	2.66
Absarokee CDP.....	525	322	41.3	269	34.9	40	72.5	203	181	83	2.19	2.81
Columbus CCD.....	1,564	1,106	40.6	973	36.7	95	69.5	458	391	180	2.40	2.87
Columbus town.....	767	517	47.8	429	42.9	69	73.9	250	217	106	2.41	2.97
North Stillwater CCD.....	316	218	37.6	188	34.6	14	57.1	98	91	43	2.43	2.92
Reed Point CDP.....	86	54	33.3	42	28.6	6	66.7	32	29	11	2.24	2.70
Park City CCD.....	875	688	40.3	581	37.5	60	56.7	187	153	46	2.62	2.95
Park City CDP.....	374	280	42.5	219	40.2	37	56.8	94	76	22	2.63	3.01

Table 7.  
**Households and Families: 2010—Con.**

[For information on confidentiality protection, nonsampling error, and definitions, see Selected Appendixes at <www.census.gov/prod/cen2010/cph-1-a.pdf>]

State County County Subdivision Place	Total households	Family households						Nonfamily households			Average size	
		Total		Husband-wife family		Female householder, no husband present		Total	Householder living alone		House- holds	Families
		Number	Percent with own children under 18 years	Number	Percent with own children under 18 years	Number	Percent with own children under 18 years		Total	65 years and over		
Sweet Grass County.....	1,590	1,045	39.9	894	35.8	104	70.2	545	484	238	2.27	2.82
North of the Yellowstone CCD.....	333	256	33.6	239	31.0	12	75.0	77	63	25	2.44	2.79
South of the Yellowstone CCD.....	1,257	789	42.0	655	37.6	92	69.6	468	421	213	2.22	2.83
Big Timber city.....	751	429	43.8	327	36.7	71	73.2	322	291	157	2.13	2.82
Greycliff CDP.....	43	33	54.5	29	48.3	3	100.0	10	10	6	2.60	3.06
Teton County.....	2,450	1,643	36.2	1,425	32.6	147	59.9	807	719	349	2.29	2.83
Choteau CCD.....	1,246	772	34.3	665	30.7	71	53.5	474	418	205	2.15	2.75
Bynum CDP.....	18	11	0.0	11	0.0	0	(X)	7	6	5	1.72	2.00
Choteau city.....	791	441	36.5	362	30.4	54	61.1	350	313	158	2.04	2.75
Dutton-Power CCD.....	471	332	34.9	287	31.0	28	64.3	139	128	64	2.37	2.86
Dutton town.....	149	92	39.1	74	29.7	13	84.6	57	55	30	2.12	2.76
Power CDP.....	67	51	47.1	43	44.2	5	60.0	16	16	11	2.67	3.08
Fairfield CCD.....	733	539	39.5	473	36.4	48	66.7	194	173	80	2.47	2.92
Fairfield town.....	305	204	43.6	166	38.0	30	70.0	101	94	48	2.32	2.91
Toole County.....	2,015	1,246	41.2	1,003	35.3	150	66.0	769	692	252	2.26	2.88
Shelby CCD.....	1,508	897	42.1	706	35.1	122	68.9	611	543	197	2.19	2.83
Shelby city.....	1,245	717	45.2	545	38.2	114	68.4	528	466	175	2.17	2.84
Sunburst CCD.....	507	349	38.7	297	35.7	28	53.6	158	149	55	2.46	3.02
Kevin town.....	71	41	43.9	32	34.4	3	66.7	30	28	10	2.17	2.90
Sunburst town.....	150	107	46.7	91	40.7	10	80.0	43	41	18	2.50	2.98
Sweet Grass CDP.....	34	15	20.0	11	9.1	2	50.0	19	18	6	1.71	2.27
Treasure County.....	335	219	30.1	196	27.0	7	42.9	116	109	50	2.14	2.67
North Treasure CCD.....	104	71	33.8	64	31.3	2	50.0	33	30	18	2.22	2.69
South Treasure CCD.....	231	148	28.4	132	25.0	5	40.0	83	79	32	2.11	2.66
Hysham town.....	145	94	26.6	81	22.2	5	40.0	51	48	23	2.15	2.69
Valley County.....	3,198	1,997	38.7	1,610	33.5	255	60.4	1,201	1,069	498	2.26	2.88
Fort Peck Reservation CCD.....	334	243	46.9	170	41.8	43	53.5	91	76	26	2.92	3.44
Frazier CDP.....	103	78	51.3	29	51.7	32	43.8	25	21	7	3.51	3.99
Glasgow CCD.....	2,182	1,291	40.1	1,019	34.4	187	61.5	891	803	390	2.18	2.84
Glasgow city.....	1,479	834	43.5	643	36.9	135	68.1	645	587	290	2.13	2.85
Nashua town.....	136	85	31.8	68	23.5	9	44.4	51	48	19	2.13	2.66
St. Marie CDP.....	133	71	21.1	55	14.5	15	46.7	62	57	33	1.98	2.69
Hinsdale CCD.....	240	170	42.4	150	40.7	12	58.3	70	63	34	2.43	2.95
Hinsdale CDP.....	99	73	31.5	63	23.8	6	83.3	26	23	11	2.19	2.56
Opheim CCD.....	143	84	22.6	76	17.1	5	100.0	59	56	19	1.93	2.51
Opheim town.....	47	24	25.0	20	10.0	4	100.0	23	22	6	1.81	2.54
South Valley CCD.....	299	209	23.9	195	22.1	8	50.0	90	71	29	2.19	2.58
Fort Peck town.....	99	73	27.4	68	25.0	2	50.0	26	21	9	2.35	2.74
Wheatland County.....	887	538	35.9	451	32.8	57	52.6	349	314	136	2.28	2.99
Harlowton CCD.....	691	415	36.4	338	32.2	51	54.9	276	253	117	2.26	3.00
Harlowton city.....	478	267	34.1	209	27.3	39	56.4	211	192	95	2.03	2.71
Judith Gap-Shawmut CCD.....	196	123	34.1	113	34.5	6	33.3	73	61	19	2.35	2.97
Judith Gap city.....	64	34	20.6	30	23.3	3	0.0	30	27	6	1.97	2.65
Shawmut CDP.....	21	14	28.6	14	28.6	0	(X)	7	7	3	2.00	2.50
Wibaux County.....	457	281	35.2	229	30.6	28	60.7	176	162	64	2.17	2.80
Pine Hill-St. Phillips CCD.....	79	56	37.5	49	36.7	3	33.3	23	20	6	2.48	2.98
Wibaux CCD.....	378	225	34.7	180	28.9	25	64.0	153	142	58	2.11	2.75
Wibaux town.....	278	153	36.6	115	30.4	20	65.0	125	118	48	2.03	2.76
Yellowstone County.....	60,672	38,367	44.3	29,124	38.9	6,366	61.6	22,305	18,018	6,604	2.38	2.94
Billings CCD.....	45,607	27,104	44.4	19,722	38.0	5,204	61.3	18,503	14,955	5,452	2.29	2.91
Billings city (part).....	42,483	25,012	44.4	18,178	37.9	4,870	61.5	17,471	14,138	5,211	2.28	2.90
Lockwood CDP (part).....	1,766	1,175	47.4	833	41.1	217	63.1	591	470	130	2.51	3.04
Huntley Project CCD.....	1,588	1,118	42.0	909	38.0	137	66.4	470	405	161	2.44	2.92
Ballantine CDP.....	136	86	48.8	61	36.1	21	85.7	50	45	15	2.35	2.94
Custer CDP.....	77	42	45.2	33	45.5	5	60.0	35	33	16	2.06	2.88
Huntley CDP.....	192	133	39.1	103	33.0	20	75.0	59	53	25	2.32	2.78
Worden CDP.....	255	171	50.3	128	43.8	32	75.0	84	80	29	2.26	2.84
Laurel CCD.....	6,108	4,370	43.8	3,645	40.5	480	61.3	1,738	1,450	626	2.56	3.04
Billings city (part).....	124	58	25.9	55	25.5	1	0.0	66	56	37	1.80	2.52
Laurel city.....	2,790	1,765	46.7	1,315	40.8	303	65.7	1,025	880	414	2.38	2.99
Northeast Yellowstone CCD.....	228	171	34.5	145	29.0	16	62.5	57	47	15	2.47	2.84
Northwest Yellowstone CCD.....	2,628	2,136	47.7	1,843	45.5	160	67.5	492	365	101	2.83	3.11
Billings city (part).....	942	800	53.9	690	51.6	76	75.0	142	97	22	2.95	3.18
Broadview town.....	66	47	46.8	38	50.0	5	40.0	19	16	12	2.91	3.43
Shepherd CCD.....	1,666	1,284	44.0	1,057	41.0	138	58.7	382	283	109	2.73	3.05
Billings city (part).....	1	1	100.0	1	100.0	0	(X)	0	0	0	3.00	3.00
Shepherd CDP.....	195	142	44.4	103	37.9	22	54.5	53	37	9	2.65	2.99
South Yellowstone CCD.....	2,847	2,184	43.8	1,803	39.6	231	64.1	663	513	140	2.68	3.01
Billings city (part).....	395	323	41.5	301	41.2	13	46.2	72	56	11	2.67	2.96
Lockwood CDP (part).....	800	613	55.8	466	50.2	98	69.4	187	149	36	2.92	3.28



Table 8.  
**Households and Families: 2010**

[For information on confidentiality protection, nonsampling error, and definitions, see Selected Appendixes at <www.census.gov/prod/cen2010/cph-1-a.pdf>]

State County Place	Total households	Family households						Nonfamily households			Average size				
		Total		Husband-wife family		Female householder, no husband present		Total	Householder living alone		House- holds	Families			
		Number	Percent with own children under 18 years	Number	Percent with own children under 18 years	Number	Percent with own children under 18 years		Total	65 years and over					
<b>Montana.....</b>	409,607	257,087	41.3	201,611	36.2	37,045	60.2	152,520	121,775	43,950	2.35	2.91			
<b>COUNTY</b>															
Beaverhead County.....	4,014	2,383	37.5	2,002	33.6	255	58.0	1,631	1,326	478	2.19	2.79			
Big Horn County.....	4,004	2,970	44.6	1,955	43.4	693	45.6	1,034	922	370	3.18	3.77			
Blaine County.....	2,357	1,604	46.8	1,075	42.0	377	55.4	753	676	286	2.66	3.28			
Broadwater County.....	2,347	1,614	37.2	1,377	32.8	146	67.1	733	624	259	2.37	2.85			
Carbon County.....	4,571	2,884	34.9	2,441	31.2	281	56.9	1,687	1,426	534	2.19	2.74			
Carter County.....	532	354	29.1	316	25.3	23	65.2	178	161	72	2.16	2.65			
Cascade County.....	33,809	21,403	43.0	16,363	37.3	3,454	62.2	12,406	10,300	3,898	2.33	2.90			
Chouteau County.....	2,294	1,560	41.7	1,200	34.3	231	65.8	734	667	294	2.48	3.04			
Custer County.....	5,031	3,014	42.5	2,346	37.6	454	60.4	2,017	1,728	713	2.24	2.88			
Daniels County.....	798	481	33.9	416	30.8	37	64.9	317	280	137	2.14	2.77			
Dawson County.....	3,749	2,429	38.7	2,027	34.5	252	60.3	1,320	1,168	515	2.26	2.82			
Deer Lodge County.....	4,018	2,350	34.8	1,800	27.8	368	55.7	1,668	1,449	601	2.11	2.73			
Fallon County.....	1,233	810	40.5	690	37.5	70	61.4	423	371	176	2.32	2.88			
Fergus County.....	5,099	3,202	35.4	2,699	30.6	330	62.1	1,897	1,663	783	2.18	2.75			
Flathead County.....	37,504	24,817	41.2	19,788	36.4	3,246	59.5	12,687	10,204	3,616	2.40	2.91			
Gallatin County.....	36,550	21,263	45.6	17,473	42.3	2,405	63.4	15,287	9,987	2,391	2.36	2.90			
Garfield County.....	532	347	33.1	303	32.0	27	37.0	185	161	73	2.27	2.86			
Glacier County.....	4,361	3,088	46.7	1,865	42.1	831	49.9	1,273	1,087	392	2.91	3.49			
Golden Valley County.....	363	239	28.5	201	23.9	19	47.4	124	107	42	2.19	2.68			
Granite County.....	1,417	911	27.9	784	24.5	81	51.9	506	418	162	2.14	2.63			
Hill County.....	6,275	4,020	44.3	2,906	39.5	746	59.0	2,255	1,873	678	2.47	3.10			
Jefferson County.....	4,512	3,301	36.6	2,875	33.5	245	54.3	1,211	1,019	367	2.48	2.90			
Judith Basin County.....	924	600	34.0	515	30.1	48	66.7	324	280	122	2.24	2.80			
Lake County.....	11,432	7,770	39.7	5,832	33.3	1,311	59.6	3,662	3,030	1,248	2.46	2.97			
Lewis and Clark County.....	26,694	16,705	42.5	13,076	36.7	2,517	64.4	9,989	8,206	2,728	2.30	2.87			
Liberty County.....	822	537	34.3	489	32.7	39	53.8	285	265	125	2.36	3.00			
Lincoln County.....	8,843	5,608	32.6	4,596	27.6	651	56.8	3,235	2,704	1,101	2.20	2.72			
McCone County.....	774	514	33.7	472	30.3	25	68.0	260	245	113	2.22	2.77			
Madison County.....	3,560	2,192	31.9	1,919	28.1	159	58.5	1,368	1,162	468	2.11	2.67			
Meagher County.....	806	509	30.3	440	27.0	50	46.0	297	268	119	2.13	2.67			
Mineral County.....	1,911	1,229	29.9	1,002	24.1	140	60.7	682	568	240	2.20	2.69			
Missoula County.....	45,926	25,931	43.5	19,722	38.3	4,208	61.7	19,995	13,910	3,804	2.30	2.88			
Musselshell County.....	2,046	1,276	33.2	1,072	28.5	132	60.6	770	686	283	2.19	2.78			
Park County.....	7,310	4,177	38.4	3,414	33.5	511	59.5	3,133	2,611	856	2.12	2.75			
Petroleum County.....	225	143	42.7	124	35.5	9	77.8	82	79	36	2.20	2.83			
Phillips County.....	1,819	1,159	39.3	962	35.2	135	65.2	660	585	277	2.27	2.86			
Pondera County.....	2,285	1,528	40.4	1,218	35.5	215	61.9	757	683	304	2.41	3.01			
Powder River County.....	755	505	35.6	439	32.3	38	73.7	250	214	100	2.26	2.76			
Powell County.....	2,466	1,582	37.7	1,252	32.2	217	60.8	884	794	340	2.23	2.79			
Prairie County.....	551	342	27.2	308	24.0	23	56.5	209	188	97	2.10	2.67			
Ravalli County.....	16,933	11,380	36.3	9,406	31.4	1,309	57.9	5,553	4,591	1,990	2.35	2.83			
Richland County.....	4,167	2,698	41.5	2,161	36.4	317	65.9	1,469	1,241	473	2.33	2.88			
Roosevelt County.....	3,553	2,548	45.8	1,524	40.8	730	51.9	1,005	859	321	2.88	3.41			
Rosebud County.....	3,395	2,318	44.6	1,740	40.1	360	54.2	1,077	938	348	2.70	3.32			
Sanders County.....	5,121	3,204	32.1	2,704	27.5	319	57.4	1,917	1,680	720	2.19	2.75			
Sheridan County.....	1,587	944	33.8	785	29.3	90	56.7	643	589	259	2.08	2.70			
Silver Bow County.....	14,932	8,651	40.9	6,305	35.0	1,580	57.1	6,281	5,235	2,044	2.22	2.87			
Stillwater County.....	3,796	2,657	38.5	2,300	34.7	227	63.9	1,139	980	406	2.37	2.84			
Sweet Grass County.....	1,590	1,045	39.9	894	35.8	104	70.2	545	484	238	2.27	2.82			
Teton County.....	2,450	1,643	36.2	1,425	32.6	147	59.9	807	719	349	2.29	2.83			
Toole County.....	2,015	1,246	41.2	1,003	35.3	150	66.0	769	692	252	2.26	2.88			
Treasure County.....	335	219	30.1	196	27.0	7	42.9	116	109	50	2.14	2.67			
Valley County.....	3,198	1,997	38.7	1,610	33.5	255	60.4	1,201	1,069	498	2.26	2.88			
Wheatland County.....	887	538	35.9	451	32.8	57	52.6	349	314	136	2.28	2.99			
Wibaux County.....	457	281	35.2	229	30.6	28	60.7	176	162	64	2.17	2.80			
Yellowstone County.....	60,672	38,367	44.3	29,124	38.9	6,366	61.6	22,305	18,018	6,604	2.38	2.94			
<b>PLACE</b>															
Absarokee CDP, Stillwater County.....	525	322	41.3	269	34.9	40	72.5	203	181	83	2.19	2.81			
Alberton town, Mineral County.....	190	113	39.8	88	36.4	18	55.6	77	63	30	2.21	2.81			
Alder CDP, Madison County.....	59	31	29.0	28	25.0	0	(X)	28	27	7	1.75	2.39			
Alzada CDP, Carter County.....	13	9	44.4	7	42.9	1	0.0	4	3	1	2.23	2.56			
Amsterdam CDP, Gallatin County.....	67	55	30.9	51	31.4	2	50.0	12	5	1	2.69	2.89			
Anaconda-Deer Lodge County, Deer Lodge County.....	4,018	2,350	34.8	1,800	27.8	368	55.7	1,668	1,449	601	2.11	2.73			
Antelope CDP, Sheridan County.....	24	14	42.9	9	11.1	3	100.0	10	7	5	2.13	2.50			
Arlee CDP, Lake County.....	255	165	44.2	103	47.6	45	35.6	90	82	33	2.49	3.18			
Ashland CDP, Rosebud County.....	285	183	53.6	112	52.7	50	48.0	102	83	26	2.89	3.59			
Augusta CDP, Lewis and Clark County.....	163	95	27.4	78	23.1	12	50.0	68	64	29	1.90	2.41			

Table 8.

**Households and Families: 2010—Con.**

[For information on confidentiality protection, nonsampling error, and definitions, see Selected Appendixes at &lt;www.census.gov/prod/cen2010/cph-1-a.pdf&gt;]

State County Place	Total households	Family households						Nonfamily households			Average size	
		Total		Husband-wife family		Female householder, no husband present		Total	Householder living alone		House- holds	Families
		Number	Percent with own children under 18 years	Number	Percent with own children under 18 years	Number	Percent with own children under 18 years		Total	65 years and over		
<b>PLACE—Con.</b>												
Avon CDP, Powell County.....	50	29	41.4	24	33.3	3	66.7	21	21	6	2.22	3.07
Azure CDP, Hill County.....	68	61	50.8	31	54.8	21	52.4	7	5	1	4.21	4.34
Babb CDP, Glacier County.....	58	44	45.5	31	35.5	12	66.7	14	11	0	3.00	3.36
Bainville town, Roosevelt County.....	85	52	57.7	41	53.7	6	83.3	33	29	10	2.45	3.17
Baker city, Fallon County.....	763	459	42.9	372	38.4	53	64.2	304	262	124	2.24	2.89
Ballantine CDP, Yellowstone County.....	136	86	48.8	61	36.1	21	85.7	50	45	15	2.35	2.94
Basin CDP, Jefferson County.....	99	53	39.6	41	34.1	4	75.0	46	38	15	2.14	2.94
Batavia CDP, Flathead County.....	142	108	48.1	74	43.2	18	50.0	34	27	12	2.71	2.98
Bearcreek town, Carbon County.....	44	20	30.0	18	22.2	1	100.0	24	19	6	1.80	2.50
Bear Dance CDP, Lake County.....	123	89	27.0	81	25.9	6	50.0	34	31	13	2.24	2.67
Beaver Creek CDP, Hill County.....	107	84	41.7	77	40.3	3	66.7	23	22	7	2.53	2.90
Belfry CDP, Carbon County.....	98	57	31.6	42	31.0	12	25.0	41	31	13	2.22	2.82
Belgrade city, Gallatin County.....	2,965	1,877	57.3	1,436	53.3	303	71.9	1,088	795	146	2.49	3.07
Belknap CDP, Sanders County.....	69	50	24.0	46	19.6	2	100.0	19	15	7	2.29	2.66
Belt town, Cascade County.....	261	159	42.1	124	37.9	28	57.1	102	86	36	2.29	2.92
Biddle CDP, Powder River County.....	15	12	50.0	9	55.6	2	50.0	3	3	1	2.73	3.17
Big Arm CDP, Lake County.....	72	48	33.3	39	30.8	4	50.0	24	19	7	2.46	2.96
Bigfork CDP, Flathead County.....	1,914	1,247	31.2	1,061	26.6	135	59.3	667	575	268	2.19	2.69
Big Sandy town, Chouteau County.....	276	161	37.9	119	31.1	30	63.3	115	109	43	2.12	2.83
Big Sky CDP.....	1,019	502	40.2	448	36.4	23	78.3	517	325	43	2.14	2.70
Gallatin County (part).....	851	447	40.3	396	36.4	23	78.3	404	243	33	2.21	2.71
Madison County (part).....	168	55	40.0	52	36.5	0	(X)	113	82	10	1.78	2.64
Big Timber city, Sweet Grass County.....	751	429	43.8	327	36.7	71	73.2	322	291	157	2.13	2.82
Billings city, Yellowstone County.....	43,945	26,194	44.6	19,225	38.4	4,960	61.7	17,751	14,347	5,281	2.29	2.90
Birney CDP, Rosebud County.....	30	26	50.0	18	44.4	1	100.0	4	4	2	4.57	4.88
Black Eagle CDP, Cascade County.....	427	225	39.6	146	30.1	50	64.0	202	154	46	2.12	2.79
Boneau CDP, Chouteau County.....	92	84	76.2	31	61.3	36	83.3	8	7	1	4.13	4.08
Bonner-West Riverside CDP, Missoula County.....	713	435	43.9	278	35.3	95	61.1	278	203	70	2.33	2.83
Boulder city, Jefferson County.....	514	298	37.2	220	32.7	47	53.2	216	195	59	2.15	2.79
Box Elder CDP, Hill County.....	26	21	66.7	11	72.7	7	71.4	5	5	2	3.35	3.62
Boyd CDP, Carbon County.....	12	11	36.4	10	30.0	0	(X)	1	1	0	2.92	3.00
Bozeman city, Gallatin County.....	15,775	6,900	47.0	5,228	42.6	1,103	64.3	8,875	5,288	1,201	2.17	2.80
Brady CDP, Pondera County.....	69	40	25.0	32	25.0	3	33.3	29	27	9	2.03	2.68
Bridger town, Carbon County.....	315	195	35.9	146	33.6	30	43.3	120	98	46	2.25	2.84
Bridger CDP, Gallatin County.....	15	11	18.2	9	11.1	1	0.0	4	4	1	2.00	2.36
Broadus town, Powder River County.....	218	114	38.6	93	32.3	14	85.7	104	97	53	1.99	2.80
Broadview town, Yellowstone County.....	66	47	46.8	38	50.0	5	40.0	19	16	12	2.91	3.43
Brockton town, Roosevelt County.....	70	61	45.9	20	65.0	30	43.3	9	8	2	3.64	3.84
Browning town, Glacier County.....	360	243	50.2	103	48.5	103	48.5	117	98	29	2.82	3.43
Busby CDP, Big Horn County.....	180	149	59.1	80	61.3	46	50.0	31	26	4	4.07	4.52
Butte-Silver Bow, Silver Bow County.....	14,932	8,651	40.9	6,305	35.0	1,580	57.1	6,281	5,235	2,044	2.22	2.87
Butte-Silver Bow (balance).....	14,628	8,476	40.8	6,179	35.0	1,549	57.0	6,152	5,128	2,004	2.22	2.87
Walkerville town.....	304	175	41.7	126	34.1	31	61.3	129	107	40	2.22	2.90
Bynum CDP, Teton County.....	18	11	0.0	11	0.0	0	(X)	7	6	5	1.72	2.00
Camas CDP, Sanders County.....	30	15	13.3	13	7.7	0	(X)	15	13	6	1.93	2.53
Camp Three CDP, Musselshell County.....	87	45	31.1	39	23.1	4	75.0	42	38	14	1.90	2.56
Cardwell CDP, Jefferson County.....	20	13	53.8	11	54.5	2	50.0	7	6	2	2.50	3.23
Carlton CDP, Missoula County.....	272	212	31.6	183	30.6	16	50.0	60	45	22	2.55	2.80
Carter CDP, Chouteau County.....	28	17	41.2	13	38.5	2	50.0	11	8	6	2.07	2.59
Cascade town, Cascade County.....	287	188	41.0	153	35.9	24	54.2	99	82	42	2.32	2.87
Charlo CDP, Lake County.....	158	96	56.3	60	51.7	25	68.0	62	49	23	2.40	3.02
Charles Heights CDP, Ravalli County.....	49	40	35.0	33	27.3	5	60.0	9	5	1	2.45	2.63
Chester town, Liberty County.....	395	223	36.8	191	32.5	29	62.1	172	165	86	2.09	2.86
Chinook city, Blaine County.....	599	313	41.5	239	33.5	55	61.8	286	263	127	2.01	2.79
Choteau city, Teton County.....	791	441	36.5	362	30.4	54	61.1	350	313	158	2.04	2.75
Churchill CDP, Gallatin County.....	330	241	49.4	228	47.4	8	87.5	89	79	47	2.62	3.16
Circle town, McCone County.....	278	159	42.1	139	36.7	15	73.3	119	109	61	2.14	2.88
Clancy CDP, Jefferson County.....	637	498	35.9	447	33.6	32	46.9	139	113	40	2.52	2.83
Clinton CDP, Missoula County.....	419	300	37.3	239	31.8	42	64.3	119	93	23	2.51	2.91
Clyde Park town, Park County.....	136	80	43.8	65	38.5	13	76.9	56	49	20	2.12	2.79
Colstrip city, Rosebud County.....	863	622	47.6	533	43.3	50	78.0	241	208	45	2.57	3.06
Columbia Falls city, Flathead County.....	1,863	1,215	49.2	892	42.8	240	67.9	648	536	206	2.47	3.02
Columbus town, Stillwater County.....	767	517	47.8	429	42.9	69	73.9	250	217	106	2.41	2.97
Condon CDP, Missoula County.....	169	105	23.8	92	18.5	7	71.4	64	60	27	2.02	2.56
Conner CDP, Ravalli County.....	90	63	30.2	57	28.1	2	50.0	27	23	13	2.40	2.89
Conrad city, Pondera County.....	1,113	676	44.7	511	36.6	119	72.3	437	391	192	2.19	2.82
Cooke City CDP, Park County.....	45	17	17.6	17	17.6	0	(X)	28	24	7	1.67	2.53
Coram CDP, Flathead County.....	231	146	31.5	114	29.8	18	50.0	85	68	19	2.33	2.82
Corvallis CDP, Ravalli County.....	400	242	62.0	152	58.6	65	66.2	158	131	60	2.44	3.11
Corwin Springs CDP, Park County.....	64	27	25.9	25	28.0	0	(X)	37	34	9	1.70	2.56

Table 8.

**Households and Families: 2010—Con.**

[For information on confidentiality protection, nonsampling error, and definitions, see Selected Appendixes at &lt;www.census.gov/prod/cen2010/cph-1-a.pdf&gt;]

State County Place	Total households	Family households						Nonfamily households			Average size	
		Total		Husband-wife family		Female householder, no husband present		Total	Householder living alone		House- holds	Families
		Number	Percent with own children under 18 years	Number	Percent with own children under 18 years	Number	Percent with own children under 18 years		Total	65 years and over		
<b>PLACE—Con.</b>												
Craig CDP, Lewis and Clark County.....	25	12	8.3	10	0.0	1	0.0	13	11	4	1.72	2.25
Crane CDP, Richland County.....	38	28	53.6	23	43.5	3	100.0	10	8	4	2.68	3.18
Crow Agency CDP, Big Horn County.....	353	314	45.9	155	54.8	117	37.6	39	38	11	4.51	4.83
Culbertson town, Roosevelt County.....	296	191	42.9	166	41.0	16	62.5	105	91	42	2.33	2.93
Custer CDP, Yellowstone County.....	77	42	45.2	33	45.5	5	60.0	35	33	16	2.06	2.88
Cut Bank city, Glacier County.....	1,249	739	45.9	542	38.4	133	65.4	510	446	182	2.26	2.94
Darby town, Ravalli County.....	303	179	44.1	120	38.3	44	50.0	124	101	39	2.36	2.94
Dayton CDP, Lake County.....	39	25	20.0	23	17.4	1	0.0	14	11	5	2.15	2.60
De Borgia CDP, Mineral County.....	40	27	11.1	24	8.3	3	33.3	13	11	2	1.95	2.30
Deer Lodge city, Powell County.....	1,386	847	41.3	609	34.2	169	61.5	539	487	216	2.19	2.79
Denton town, Fergus County.....	120	64	40.6	54	37.0	5	60.0	56	51	26	2.13	2.92
Dillon city, Beaverhead County.....	1,774	897	42.6	677	36.8	162	59.9	877	712	282	2.08	2.82
Dixon CDP, Sanders County.....	83	53	45.3	39	38.5	9	44.4	30	23	9	2.45	2.98
Dodson town, Phillips County.....	49	32	53.1	20	45.0	8	75.0	17	16	6	2.53	3.16
Drummond town, Granite County.....	143	84	31.0	68	29.4	10	40.0	59	55	19	2.11	2.80
Dupuyer CDP, Pondera County.....	43	28	21.4	23	21.7	4	25.0	15	15	6	2.00	2.54
Dutton town, Teton County.....	149	92	39.1	74	29.7	13	84.6	57	55	30	2.12	2.76
East Glacier Park Village CDP, Glacier County.....	142	86	43.0	59	37.3	14	57.1	56	42	8	2.56	3.28
East Helena city, Lewis and Clark County....	875	528	43.0	365	35.1	119	62.2	347	280	90	2.27	2.85
East Missoula CDP, Missoula County.....	918	547	44.1	385	38.2	112	58.9	371	264	60	2.35	2.88
Edgar CDP, Carbon County.....	52	32	37.5	27	37.0	2	50.0	20	19	9	2.19	2.84
Ekalaka town, Carter County.....	176	87	29.9	70	18.6	12	91.7	89	80	40	1.82	2.52
Elkhorn CDP, Jefferson County.....	6	2	0.0	2	0.0	0	(X)	4	2	2	1.67	2.00
Elliston CDP, Powell County.....	99	61	31.1	51	29.4	7	57.1	38	30	13	2.21	2.77
Elmo CDP, Lake County.....	73	47	46.8	23	34.8	18	61.1	26	24	7	2.47	2.98
Emigrant CDP, Park County.....	251	131	32.8	111	27.0	18	61.1	120	102	36	1.94	2.61
Ennis town, Madison County.....	416	207	36.7	153	26.1	41	61.0	209	177	85	1.91	2.60
Eureka town, Lincoln County.....	442	261	46.0	190	38.9	46	63.0	181	160	83	2.25	2.92
Evaro CDP, Missoula County.....	123	79	40.5	58	36.2	12	41.7	44	36	9	2.62	3.33
Evergreen CDP, Flathead County.....	2,999	2,018	45.4	1,449	40.4	348	53.7	981	779	227	2.53	3.04
Fairfield town, Teton County.....	305	204	43.6	166	38.0	30	70.0	101	94	48	2.32	2.91
Fairview town, Richland County.....	354	217	50.2	152	45.4	40	65.0	137	118	48	2.37	3.02
Fallon CDP, Prairie County.....	72	46	43.5	39	38.5	5	60.0	26	24	9	2.28	2.87
Finley Point CDP, Lake County.....	232	147	21.1	123	16.3	16	37.5	85	70	37	2.07	2.52
Flaxville town, Daniels County.....	37	17	29.4	16	25.0	1	100.0	20	16	5	1.92	2.76
Florence CDP, Ravalli County.....	299	217	42.9	171	33.9	34	76.5	82	62	19	2.56	2.94
Forest Hill Village CDP, Flathead County.....	99	55	29.1	45	26.7	7	42.9	44	32	16	2.08	2.60
Forsyth city, Rosebud County.....	807	472	40.3	370	32.2	66	65.2	335	295	128	2.15	2.78
Fort Belknap Agency CDP, Blaine County....	367	300	61.3	140	67.9	118	59.3	67	59	16	3.49	3.84
Fort Benton city, Chouteau County.....	686	412	33.3	331	26.3	52	59.6	274	254	128	2.08	2.67
Fortine CDP, Lincoln County.....	141	93	25.8	77	26.0	8	12.5	48	38	9	2.30	2.81
Fort Peck town, Valley County.....	99	73	27.4	68	25.0	2	50.0	26	21	9	2.35	2.74
Fort Shaw CDP, Cascade County.....	108	74	54.1	57	43.9	11	81.8	34	29	14	2.59	3.11
Fort Smith CDP, Big Horn County.....	89	34	41.2	29	37.9	2	50.0	55	51	16	1.81	2.91
Four Corners CDP, Gallatin County.....	1,228	847	47.8	738	48.0	54	46.3	381	283	57	2.56	3.06
Fox Lake CDP, Richland County.....	66	40	47.5	32	43.8	2	100.0	26	21	7	2.39	3.08
Frazer CDP, Valley County.....	103	78	51.3	29	51.7	32	43.8	25	21	7	3.51	3.99
Frenchtown CDP, Missoula County.....	653	521	42.8	428	40.7	48	52.1	132	102	35	2.79	3.08
Froid town, Roosevelt County.....	92	49	36.7	43	32.6	5	60.0	43	40	20	2.01	2.84
Fromberg town, Carbon County.....	189	128	35.9	102	30.4	15	80.0	61	51	20	2.32	2.80
Gallatin Gateway CDP, Gallatin County.....	370	234	39.7	195	34.9	23	65.2	136	98	25	2.31	2.80
Gallatin River Ranch CDP, Gallatin County..	36	22	18.2	22	18.2	0	(X)	14	13	3	1.92	2.45
Gardiner CDP, Park County.....	460	200	37.5	166	32.5	25	64.0	260	206	35	1.88	2.60
Garrison CDP, Powell County.....	48	27	40.7	22	36.4	2	100.0	21	18	3	2.00	2.63
Geraldine town, Chouteau County.....	110	69	49.3	50	42.0	11	81.8	41	37	20	2.37	3.06
Geyser CDP, Judith Basin County.....	42	26	34.6	19	26.3	3	66.7	16	14	5	2.07	2.62
Gibson Flats CDP, Cascade County.....	77	59	42.4	48	39.6	6	50.0	18	14	5	2.58	2.92
Gilford CDP, Hill County.....	75	50	40.0	41	43.9	6	16.7	25	23	14	2.39	3.04
Glasgow city, Valley County.....	1,479	834	43.5	643	36.9	135	68.1	645	587	290	2.13	2.85
South Glastonbury CDP, Park County.....	132	82	30.5	70	25.7	9	55.6	50	40	16	2.15	2.66
Glendive city, Dawson County.....	2,060	1,190	42.4	936	36.3	170	64.1	870	780	351	2.15	2.84
Grass Range town, Fergus County.....	61	29	27.6	24	20.8	4	50.0	32	29	14	1.80	2.48
Great Falls city, Cascade County.....	25,301	15,135	43.5	11,019	36.5	2,899	62.2	10,166	8,475	3,206	2.26	2.88
Greycliff CDP, Sweet Grass County.....	43	33	54.5	29	48.3	3	100.0	10	10	6	2.60	3.06
Hamilton city, Ravalli County.....	2,175	1,006	47.7	666	36.0	255	71.0	1,169	1,022	496	1.92	2.72
Happys Inn CDP, Lincoln County.....	81	59	8.5	57	8.8	2	0.0	22	21	10	2.02	2.39
Hardin city, Big Horn County.....	1,301	850	46.1	564	42.2	201	53.7	451	400	188	2.64	3.29
Harlem city, Blaine County.....	307	204	45.1	137	36.5	48	64.6	103	91	45	2.49	3.08
Harlowton city, Wheatland County.....	478	267	34.1	209	27.3	39	56.4	211	192	95	2.03	2.71
Harrison CDP, Madison County.....	63	34	35.3	32	37.5	1	0.0	29	25	11	2.17	2.91
Havre city, Hill County.....	3,900	2,293	47.4	1,609	40.2	471	66.2	1,607	1,319	468	2.30	2.98

Table 8.

**Households and Families: 2010—Con.**

[For information on confidentiality protection, nonsampling error, and definitions, see Selected Appendixes at &lt;www.census.gov/prod/cen2010/cph-1-a.pdf&gt;]

State County Place	Total households	Family households						Nonfamily households			Average size	
		Total		Husband-wife family		Female householder, no husband present		Total	Householder living alone		House- holds	Families
		Number	Percent with own children under 18 years	Number	Percent with own children under 18 years	Number	Percent with own children under 18 years		Total	65 years and over		
<b>PLACE—Con.</b>												
Havre North CDP, Hill County.....	333	183	35.0	134	30.6	33	48.5	150	121	36	2.14	2.81
Hays CDP, Blaine County.....	252	201	51.2	91	49.5	84	48.8	51	45	13	3.35	3.72
Heart Butte CDP, Pondera County.....	137	117	46.2	70	44.3	32	53.1	20	19	2	4.25	4.75
Hebgen Lake Estates CDP, Gallatin County.....	36	20	30.0	20	30.0	0	(X)	16	13	2	1.94	2.50
Helena city, Lewis and Clark County.....	12,780	6,691	43.1	4,883	34.8	1,354	67.0	6,089	5,086	1,729	2.07	2.77
Helena Flats CDP, Flathead County.....	382	299	38.8	254	35.8	25	68.0	83	64	19	2.73	3.03
Helena Valley Northeast CDP, Lewis and Clark County.....	1,132	877	38.3	779	35.8	58	60.3	255	214	94	2.60	2.95
Helena Valley Northwest CDP, Lewis and Clark County.....	1,259	1,000	49.0	854	45.6	87	71.3	259	188	55	2.77	3.07
Helena Valley Southeast CDP, Lewis and Clark County.....	3,069	2,247	50.2	1,675	45.2	383	64.2	822	626	162	2.68	3.08
Helena Valley West Central CDP, Lewis and Clark County.....	3,029	2,246	43.9	1,833	39.9	246	59.8	783	640	214	2.60	3.00
Helena West Side CDP, Lewis and Clark County.....	734	436	42.2	319	38.2	85	56.5	298	246	80	2.21	2.81
Heron CDP, Sanders County.....	105	63	38.1	55	36.4	4	50.0	42	33	11	2.69	3.05
Herron CDP, Hill County.....	42	34	41.2	27	37.0	4	50.0	8	7	0	2.76	3.03
Highwood CDP, Chouteau County.....	67	47	42.6	37	37.8	8	62.5	20	18	9	2.63	3.17
Hingham town, Hill County.....	60	33	21.2	30	16.7	2	50.0	27	24	13	1.97	2.58
Hinsdale CDP, Valley County.....	99	73	31.5	63	23.8	6	83.3	26	23	11	2.19	2.56
Hobson city, Judith Basin County.....	98	63	33.3	49	22.4	11	72.7	35	29	15	2.19	2.70
Hot Springs town, Sanders County.....	297	108	43.5	66	28.8	30	66.7	189	166	69	1.72	2.64
Hungry Horse CDP, Flathead County.....	359	211	46.4	141	37.6	41	68.3	148	112	21	2.30	2.91
Huntley CDP, Yellowstone County.....	192	133	39.1	103	33.0	20	75.0	59	53	25	2.32	2.78
Huson CDP, Missoula County.....	76	57	43.9	42	33.3	14	71.4	19	14	1	2.76	3.12
Hysham town, Treasure County.....	145	94	26.6	81	22.2	5	40.0	51	48	23	2.15	2.69
Indian Springs CDP, Lincoln County.....	14	12	33.3	10	20.0	0	(X)	2	2	0	2.21	2.42
Inverness CDP, Hill County.....	24	16	31.3	14	28.6	2	50.0	8	8	6	2.29	2.81
Ismay town, Custer County.....	9	5	60.0	5	60.0	0	(X)	4	4	2	2.11	3.00
Jardine CDP, Park County.....	26	13	53.8	13	53.8	0	(X)	13	12	1	2.19	3.31
Jefferson City CDP, Jefferson County.....	192	142	34.5	118	29.7	9	44.4	50	42	16	2.46	2.86
Jette CDP, Lake County.....	114	79	31.6	68	27.9	9	66.7	35	28	12	2.22	2.62
Joliet town, Carbon County.....	260	165	42.4	125	39.2	31	51.6	95	84	50	2.29	2.91
Joplin CDP, Liberty County.....	77	51	15.7	49	16.3	1	0.0	26	23	11	2.04	2.47
Jordan town, Garfield County.....	170	93	33.3	73	31.5	14	50.0	77	64	32	2.02	2.71
Judith Gap city, Wheatland County.....	64	34	20.6	30	23.3	3	0.0	30	27	6	1.97	2.65
Kalispell city, Flathead County.....	8,638	4,944	50.6	3,488	44.0	1,039	66.8	3,694	3,084	1,242	2.26	2.94
Kerr CDP, Lake County.....	94	74	47.3	68	44.1	4	100.0	20	16	7	2.67	3.04
Kevin town, Toole County.....	71	41	43.9	32	34.4	3	66.7	30	28	10	2.17	2.90
Kicking Horse CDP, Lake County.....	23	18	55.6	15	60.0	2	0.0	5	4	3	3.09	3.61
Kila CDP, Flathead County.....	163	120	29.2	96	27.1	16	43.8	43	33	5	2.40	2.73
King Arthur Park CDP, Gallatin County.....	325	184	41.3	127	37.0	35	60.0	141	87	11	2.27	2.71
Kings Point CDP, Lake County.....	69	51	15.7	42	14.3	5	0.0	18	17	8	2.19	2.59
Klein CDP, Musselshell County.....	73	53	30.2	43	25.6	5	80.0	20	15	9	2.30	2.64
Knife River CDP, Richland County.....	136	93	38.7	73	34.2	10	70.0	43	42	20	2.35	2.87
Kremlin CDP, Hill County.....	44	27	44.4	23	39.1	3	66.7	17	17	7	2.23	2.96
Lake Mary Ronan CDP, Lake County.....	35	22	13.6	22	13.6	0	(X)	13	11	5	1.86	2.23
Lakeside CDP, Flathead County.....	1,061	751	33.8	640	29.4	63	57.1	310	269	103	2.35	2.80
Lame Deer CDP, Rosebud County.....	521	401	53.1	190	58.9	140	44.3	120	100	25	3.90	4.53
Laurel city, Yellowstone County.....	2,790	1,765	46.7	1,315	40.8	303	65.7	1,025	880	414	2.38	2.99
Lavina town, Golden Valley County.....	79	52	34.6	40	25.0	6	66.7	27	26	9	2.37	3.00
Lewistown city, Fergus County.....	2,761	1,512	40.4	1,179	33.5	230	64.3	1,249	1,099	518	2.07	2.78
Lewistown Heights CDP, Fergus County.....	165	120	36.7	105	34.3	9	44.4	45	33	10	2.47	2.85
Libby city, Lincoln County.....	1,252	647	41.6	459	33.1	139	63.3	605	524	238	2.02	2.71
Lima town, Beaverhead County.....	106	63	36.5	52	28.8	7	57.1	43	41	12	2.08	2.75
Lincoln CDP, Lewis and Clark County.....	507	296	28.4	245	22.0	34	70.6	211	183	63	2.00	2.55
Lindisfarne CDP, Lake County.....	121	87	18.4	75	17.3	7	28.6	34	29	18	2.35	2.74
Little Bitterroot Lake CDP, Flathead County.....	95	64	15.6	53	15.1	6	16.7	31	25	9	2.04	2.42
Little Browning CDP, Glacier County.....	58	43	53.5	19	57.9	19	47.4	15	11	5	3.55	4.12
Livingston city, Park County.....	3,356	1,744	44.5	1,315	38.6	305	61.0	1,612	1,357	481	2.07	2.81
Lockwood CDP, Yellowstone County.....	2,566	1,788	50.3	1,299	44.3	315	65.1	778	619	166	2.64	3.12
Lodge Grass town, Big Horn County.....	114	95	46.3	50	44.0	30	53.3	19	19	8	3.75	4.05
Lodge Pole CDP, Blaine County.....	74	62	56.5	27	51.9	25	56.0	12	12	3	3.58	3.98
Logan CDP, Gallatin County.....	47	25	32.0	19	31.6	5	20.0	22	16	3	2.11	2.72
Lolo CDP, Missoula County.....	1,458	1,068	52.9	821	48.8	165	64.2	390	295	85	2.67	3.07
Loma CDP, Chouteau County.....	37	19	36.8	17	29.4	1	100.0	18	16	4	2.30	3.42
Lonepine CDP, Sanders County.....	63	44	40.9	40	40.0	3	33.3	19	18	7	2.57	3.18
Malmstrom AFB CDP, Cascade County.....	859	832	71.6	760	69.9	51	96.1	27	25	0	3.26	3.31
Malta city, Phillips County.....	902	539	41.7	422	34.6	90	70.0	363	330	159	2.16	2.81
Manhattan town, Gallatin County.....	622	405	45.2	338	44.1	41	46.3	217	184	80	2.40	3.02
Marion CDP, Flathead County.....	334	246	43.1	201	39.8	23	47.8	88	64	11	2.65	3.09

Table 8.

**Households and Families: 2010—Con.**

[For information on confidentiality protection, nonsampling error, and definitions, see Selected Appendixes at &lt;www.census.gov/prod/cen2010/cph-1-a.pdf&gt;]

State County Place	Total households	Family households						Nonfamily households			Average size	
		Total		Husband-wife family		Female householder, no husband present		Total	Householder living alone		House- holds	Families
		Number	Percent with own children under 18 years	Number	Percent with own children under 18 years	Number	Percent with own children under 18 years		Total	65 years and over		
<b>PLACE—Con.</b>												
Martin City CDP, Flathead County.....	228	136	33.1	110	29.1	12	25.0	92	71	20	2.19	2.71
Martinsdale CDP, Meagher County.....	36	16	25.0	16	25.0	0	(X)	20	16	9	1.78	2.50
Marysville CDP, Lewis and Clark County.....	40	19	31.6	15	26.7	1	0.0	21	14	2	2.00	2.58
Maxville CDP, Granite County.....	64	32	40.6	29	37.9	2	50.0	32	23	8	2.03	2.72
Medicine Lake town, Sheridan County.....	109	65	36.9	44	29.5	14	57.1	44	42	16	2.06	2.74
Melstone town, Musselshell County.....	52	24	41.7	21	38.1	2	100.0	28	27	15	1.85	2.79
Midvale CDP, Lincoln County.....	175	96	46.9	71	45.1	21	52.4	79	70	34	2.25	3.09
Miles City city, Custer County.....	3,677	2,082	45.0	1,546	39.7	379	61.2	1,595	1,367	551	2.20	2.89
Missoula city, Missoula County.....	29,081	13,990	46.2	10,004	40.2	2,790	63.6	15,091	10,174	2,648	2.18	2.82
Montana City CDP, Jefferson County.....	980	832	39.4	771	37.0	32	71.9	148	111	40	2.77	2.99
Moore town, Fergus County.....	84	59	35.6	47	25.5	9	77.8	25	20	11	2.30	2.69
Muddy CDP, Big Horn County.....	144	126	63.5	70	57.1	37	75.7	18	14	6	4.28	4.42
Musselshell CDP, Musselshell County.....	32	20	15.0	18	16.7	1	0.0	12	11	4	1.88	2.35
Nashua town, Valley County.....	136	85	31.8	68	23.5	9	44.4	51	48	19	2.13	2.66
Neihart town, Cascade County.....	32	17	5.9	17	5.9	0	(X)	15	14	10	1.59	2.06
Niarada CDP.....	13	9	33.3	6	16.7	3	66.7	4	4	3	2.08	2.56
Flathead County (part).....	7	6	33.3	4	25.0	2	50.0	1	1	0	2.57	2.83
Lake County (part).....	0	0	(X)	0	(X)	0	(X)	0	0	0	0.00	0.00
Sanders County (part).....	6	3	33.3	2	0.0	1	100.0	3	3	3	1.50	2.00
North Browning CDP, Glacier County.....	667	511	51.9	231	51.9	214	48.6	156	137	56	3.47	3.98
Noxon CDP, Sanders County.....	108	60	33.3	45	31.1	10	50.0	48	42	15	2.02	2.63
Old Agency CDP, Sanders County.....	34	21	66.7	13	69.2	3	66.7	13	11	4	3.15	4.19
Olney CDP, Flathead County.....	88	57	24.6	47	21.3	4	0.0	31	22	9	2.17	2.65
Ophelm town, Valley County.....	47	24	25.0	20	10.0	4	100.0	23	22	6	1.81	2.54
Orchard Homes CDP, Missoula County.....	2,122	1,445	36.8	1,138	31.7	207	55.6	677	524	177	2.42	2.87
Outlook town, Sheridan County.....	26	12	33.3	10	20.0	0	(X)	14	14	8	1.81	2.50
Ovando CDP, Powell County.....	42	27	22.2	23	17.4	3	33.3	15	13	5	1.93	2.37
Pablo CDP, Lake County.....	747	522	57.7	288	53.1	164	67.1	225	176	43	2.93	3.46
Paradise CDP, Sanders County.....	88	41	29.3	32	21.9	7	57.1	47	39	16	1.85	2.59
Park City CDP, Stillwater County.....	374	280	42.5	219	40.2	37	56.8	94	76	22	2.63	3.01
Parker School CDP.....	80	71	38.0	35	40.0	21	23.8	9	7	3	4.25	4.54
Chouteau County (part).....	0	0	(X)	0	(X)	0	(X)	0	0	0	0.00	0.00
Hill County (part).....	80	71	38.0	35	40.0	21	23.8	9	7	3	4.25	4.54
Philipsburg town, Granite County.....	413	217	27.2	165	21.2	35	48.6	196	165	74	1.92	2.53
Piltzville CDP, Missoula County.....	158	111	38.7	90	35.6	16	56.3	47	34	14	2.50	2.90
Pinesdale town, Ravalli County.....	178	163	77.3	104	76.9	55	78.2	15	15	6	5.15	5.44
Pioneer Junction CDP, Lincoln County.....	422	284	35.2	220	26.8	38	63.2	138	103	42	2.27	2.68
Plains town, Sanders County.....	502	256	43.8	186	33.3	49	69.4	246	220	84	1.99	2.78
Plentywood city, Sheridan County.....	820	462	37.4	371	31.5	58	56.9	358	333	153	2.02	2.68
Plevna town, Fallon County.....	65	41	51.2	39	53.8	1	0.0	24	21	11	2.49	3.24
Polson city, Lake County.....	1,991	1,150	45.6	768	34.9	277	67.5	841	711	316	2.21	2.86
Ponderosa Pines CDP, Gallatin County.....	132	95	40.0	88	42.0	4	25.0	37	34	6	2.55	3.05
Pony CDP, Madison County.....	63	38	13.2	32	3.1	6	66.7	25	21	6	1.87	2.29
Poplar city, Roosevelt County.....	313	196	52.0	98	41.8	60	58.3	117	101	30	2.53	3.16
Power CDP, Teton County.....	67	51	47.1	43	44.2	5	60.0	16	16	11	2.67	3.08
Pray CDP, Park County.....	313	201	30.8	173	27.7	16	56.3	112	90	27	2.18	2.64
Pryor CDP, Big Horn County.....	178	130	46.2	72	55.6	38	36.8	48	45	22	3.47	4.26
Rader Creek CDP, Jefferson County.....	158	114	27.2	106	25.5	6	50.0	44	36	14	2.30	2.68
Radersburg CDP, Broadwater County.....	37	19	21.1	15	13.3	2	100.0	18	16	5	1.78	2.32
Ravalli CDP, Lake County.....	38	24	20.8	16	12.5	4	50.0	14	11	2	2.00	2.42
Red Lodge city, Carbon County.....	1,082	513	37.6	385	29.4	89	60.7	569	474	156	1.92	2.62
Reed Point CDP, Stillwater County.....	86	54	33.3	42	28.6	6	66.7	32	29	11	2.24	2.70
Reserve CDP, Sheridan County.....	16	5	0.0	5	0.0	0	(X)	11	9	4	1.44	2.00
Rexford town, Lincoln County.....	50	31	25.8	24	16.7	2	0.0	19	10	7	2.10	2.39
Richey town, Dawson County.....	91	51	33.3	43	30.2	4	75.0	40	37	17	1.95	2.61
Riverbend CDP, Mineral County.....	210	147	29.3	119	23.5	13	69.2	63	55	25	2.30	2.73
Roberts CDP, Carbon County.....	161	102	37.3	81	32.1	14	57.1	59	56	18	2.24	2.91
Rocky Boy's Agency CDP, Hill County.....	102	87	47.1	44	63.6	30	33.3	15	15	2	3.48	3.76
Rocky Boy West CDP.....	219	201	66.2	81	74.1	88	59.1	18	13	3	4.06	4.13
Chouteau County (part).....	150	135	77.8	50	92.0	60	66.7	15	12	3	4.25	4.37
Hill County (part).....	69	66	42.4	31	45.2	28	42.9	3	1	0	3.67	3.64
Rocky Point CDP, Lake County.....	43	29	24.1	25	28.0	3	0.0	14	13	8	2.26	2.76
Rollins CDP, Lake County.....	102	64	28.1	56	23.2	6	66.7	38	36	17	2.05	2.61
Ronan city, Lake County.....	737	444	48.9	264	38.3	144	61.1	293	245	100	2.41	3.09
Roscoe CDP, Carbon County.....	8	6	16.7	5	20.0	0	(X)	2	2	1	1.88	2.17
Rosebud CDP, Rosebud County.....	44	27	48.1	24	50.0	2	0.0	17	16	9	2.52	3.26
Roundup city, Musselshell County.....	814	445	43.1	338	35.8	70	68.6	369	330	148	2.17	2.94
Roy CDP, Fergus County.....	50	34	26.5	31	25.8	0	(X)	16	14	6	2.16	2.65
Rudyard CDP, Hill County.....	113	71	39.4	60	36.7	8	75.0	42	37	17	2.28	2.92
Ryegate town, Golden Valley County.....	122	73	20.5	58	19.0	7	28.6	49	38	17	2.01	2.48

Table 8.

**Households and Families: 2010—Con.**

[For information on confidentiality protection, nonsampling error, and definitions, see Selected Appendixes at &lt;www.census.gov/prod/cen2010/cph-1-a.pdf&gt;]

State County Place	Total households	Family households						Nonfamily households			Average size				
		Total		Husband-wife family		Female householder, no husband present		Total	Householder living alone		House- holds	Families			
		Number	Percent with own children under 18 years	Number	Percent with own children under 18 years	Number	Percent with own children under 18 years		Total	65 years and over					
<b>PLACE—Con.</b>															
Saco town, Phillips County.....	102	47	46.8	40	40.0	5	100.0	55	48	24	1.93	2.83			
Saddle Butte CDP, Hill County.....	50	40	37.5	36	38.9	2	0.0	10	9	1	2.56	2.90			
St. Ignatius town, Lake County.....	333	210	49.5	120	40.8	70	58.6	123	105	57	2.53	3.18			
St. Marie CDP, Valley County.....	133	71	21.1	55	14.5	15	46.7	62	57	33	1.98	2.69			
St. Pierre CDP, Hill County.....	88	74	48.6	39	53.8	19	42.1	14	12	4	3.98	4.35			
St. Regis CDP, Mineral County.....	139	82	35.4	58	20.7	18	66.7	57	49	13	2.29	2.96			
St. Xavier CDP, Big Horn County.....	27	19	57.9	17	58.8	1	0.0	8	7	1	3.07	3.84			
Sand Coulee CDP, Cascade County.....	87	65	43.1	56	37.5	7	71.4	22	15	7	2.44	2.77			
Sangrey CDP, Hill County.....	74	65	46.2	30	53.3	24	33.3	9	8	5	4.14	4.31			
Santa Rita CDP, Glacier County.....	50	37	40.5	27	25.9	5	60.0	13	12	4	2.26	2.65			
Scobey city, Daniels County.....	472	252	38.9	208	34.6	30	63.3	220	196	105	2.07	2.84			
Sedan CDP, Gallatin County.....	46	32	31.3	31	29.0	1	100.0	14	12	4	2.15	2.53			
Seeley Lake CDP, Missoula County.....	751	496	30.8	428	25.2	34	64.7	255	214	71	2.21	2.67			
Shawmut CDP, Wheatland County.....	21	14	28.6	14	28.6	0	(X)	7	7	3	2.00	2.50			
Shelby city, Toole County.....	1,245	717	45.2	545	38.2	114	68.4	528	466	175	2.17	2.84			
Shepherd CDP, Yellowstone County.....	195	142	44.4	103	37.9	22	54.5	53	37	9	2.65	2.99			
Sheridan town, Madison County.....	306	174	37.9	138	32.6	27	55.6	132	123	64	1.99	2.66			
Sidney city, Richland County.....	2,304	1,378	44.6	1,060	38.3	199	67.3	926	777	298	2.24	2.85			
Silesia CDP, Carbon County.....	39	27	48.1	22	40.9	2	100.0	12	9	5	2.46	2.89			
Silver Gate CDP, Park County.....	12	4	25.0	4	25.0	0	(X)	8	5	2	1.67	2.25			
Simms CDP, Cascade County.....	152	95	34.7	84	28.6	8	87.5	57	46	22	2.33	2.89			
Somers CDP, Flathead County.....	456	305	42.0	238	39.5	44	50.0	151	120	42	2.39	2.91			
South Browning CDP, Glacier County.....	496	393	51.4	157	50.3	151	47.0	103	86	19	3.60	4.01			
South Hills CDP, Jefferson County.....	169	142	55.6	134	55.2	4	50.0	27	24	3	3.06	3.41			
Spokane Creek CDP, Broadwater County....	139	106	39.6	96	37.5	7	57.1	33	25	5	2.55	2.93			
Springdale CDP, Park County.....	16	11	36.4	9	33.3	0	(X)	5	5	1	2.63	3.18			
Springhill CDP, Gallatin County.....	56	39	30.8	38	28.9	1	100.0	17	13	5	2.32	2.64			
Stanford town, Judith Basin County.....	198	110	36.4	93	31.2	10	70.0	88	80	35	2.03	2.72			
Starr School CDP, Glacier County.....	68	54	44.4	22	50.0	25	36.0	14	10	4	3.71	4.22			
Stevensville town, Ravalli County.....	836	455	44.6	341	37.5	70	68.6	381	336	163	2.11	2.87			
Stockett CDP, Cascade County.....	68	47	40.4	36	41.7	9	44.4	21	17	6	2.49	2.94			
Stryker CDP, Lincoln County.....	13	10	20.0	9	11.1	1	100.0	3	2	0	2.00	2.20			
Sula CDP, Ravalli County.....	17	9	44.4	7	42.9	0	(X)	8	5	3	2.18	2.78			
Sunburst town, Toole County.....	150	107	46.7	91	40.7	10	80.0	43	41	18	2.50	2.98			
Sun Prairie CDP, Cascade County.....	628	452	39.4	353	36.8	56	51.8	176	136	52	2.60	3.01			
Sun River CDP, Cascade County.....	56	33	33.3	27	33.3	4	25.0	23	20	7	2.21	2.91			
Superior town, Mineral County.....	386	220	31.4	166	25.9	37	51.4	166	145	69	2.05	2.64			
Swan Lake CDP, Lake County.....	57	37	18.9	34	14.7	1	100.0	20	19	11	1.98	2.46			
Sweet Grass CDP, Toole County.....	34	15	20.0	11	9.1	2	50.0	19	18	6	1.71	2.27			
Sylvanite CDP, Lincoln County.....	54	33	24.2	29	17.2	0	(X)	21	20	7	1.91	2.42			
Terry town, Prairie County.....	292	168	25.6	147	21.1	17	52.9	124	112	65	2.00	2.62			
The Silos CDP, Broadwater County.....	212	162	26.5	148	25.0	9	33.3	50	37	15	2.39	2.70			
Thompson Falls city, Sanders County.....	618	362	38.4	285	31.9	56	60.7	256	231	120	2.11	2.73			
Three Forks city, Gallatin County.....	785	524	42.2	402	36.6	71	57.7	261	223	89	2.37	2.90			
Toston CDP, Broadwater County.....	49	32	28.1	31	29.0	1	0.0	17	16	4	2.20	2.81			
Townsend city, Broadwater County.....	822	495	40.0	394	32.0	65	76.9	327	291	136	2.22	2.85			
Trego CDP, Lincoln County.....	240	161	24.2	140	22.9	8	37.5	79	68	34	2.25	2.75			
Trout Creek CDP, Sanders County.....	118	68	27.9	57	21.1	7	57.1	50	38	18	2.05	2.60			
Troy city, Lincoln County.....	454	240	44.2	169	33.7	43	74.4	214	170	63	2.07	2.71			
Turah CDP, Missoula County.....	113	92	43.5	81	43.2	7	57.1	21	17	6	2.71	2.99			
Turner CDP, Blaine County.....	28	18	50.0	15	40.0	1	100.0	10	10	5	2.18	2.83			
Turtle Lake CDP, Lake County.....	62	48	64.6	29	58.6	13	76.9	14	10	4	3.37	3.81			
Twin Bridges town, Madison County.....	172	94	40.4	73	34.2	12	75.0	78	64	31	2.18	2.91			
Ulm CDP, Cascade County.....	258	191	37.2	168	34.5	11	72.7	67	56	22	2.48	2.90			
Valier town, Pondera County.....	234	138	37.0	109	33.0	20	50.0	96	88	40	2.18	2.88			
Vaughn CDP, Cascade County.....	271	185	40.5	148	36.5	25	64.0	86	71	25	2.43	2.90			
Victor CDP, Ravalli County.....	327	183	47.0	128	39.1	34	61.8	144	112	40	2.28	2.91			
Virginia City town, Madison County.....	102	55	30.9	41	24.4	10	50.0	47	43	12	1.86	2.49			
Walkerville town, Silver Bow County.....	304	175	41.7	126	34.1	31	61.3	129	107	40	2.22	2.90			
Weeksville CDP, Sanders County.....	43	29	27.6	23	21.7	4	25.0	14	14	9	1.93	2.34			
Westby town, Sheridan County.....	82	49	32.7	44	27.3	3	100.0	33	30	10	2.05	2.67			
West Glacier CDP, Flathead County.....	117	65	20.0	61	19.7	3	33.3	52	42	14	1.94	2.54			
West Glendive CDP, Dawson County.....	809	580	38.6	506	35.0	47	59.6	229	193	75	2.41	2.85			
West Havre CDP, Hill County.....	108	94	45.7	82	42.7	7	71.4	14	12	8	2.93	3.15			
West Kootenai CDP, Lincoln County.....	141	85	40.0	78	39.7	5	40.0	56	52	16	2.59	3.38			
West Yellowstone town, Gallatin County.....	617	298	45.6	214	36.4	52	73.1	319	260	36	2.06	2.86			
Wheatland CDP, Broadwater County.....	201	165	47.3	151	45.7	10	70.0	36	28	10	2.83	3.12			
Whitefish city, Flathead County.....	2,982	1,562	44.6	1,196	38.4	252	69.8	1,420	1,093	341	2.10	2.77			
Whitehall town, Jefferson County.....	473	283	38.9	210	29.0	46	71.7	190	167	75	2.19	2.84			
White Haven CDP, Lincoln County.....	250	155	38.1	115	34.8	25	48.0	95	83	37	2.31	2.92			
White Sulphur Springs city, Meagher County	433	255	33.7	214	29.4	34	52.9	178	162	85	2.13	2.75			
Whitewater CDP, Phillips County.....	26	18	55.6	10	50.0	6	66.7	8	8	1	2.46	2.89			

Table 8.

**Households and Families: 2010—Con.**

[For information on confidentiality protection, nonsampling error, and definitions, see Selected Appendixes at &lt;www.census.gov/prod/cen2010/cph-1-a.pdf&gt;]

State County Place	Total households	Family households						Nonfamily households			Average size	
		Total		Husband-wife family		Female householder, no husband present		Total	Householder living alone		House- holds	Families
		Number	Percent with own children under 18 years	Number	Percent with own children under 18 years	Number	Percent with own children under 18 years		Total	65 years and over		
<b>PLACE—Con.</b>												
Wibaux town, Wibaux County.....	278	153	36.6	115	30.4	20	65.0	125	118	48	2.03	2.76
Willow Creek CDP, Gallatin County.....	101	56	35.7	45	26.7	10	80.0	45	37	10	2.08	2.80
Wilsall CDP, Park County.....	90	51	21.6	48	18.8	3	66.7	39	30	14	1.98	2.55
Wineglass CDP, Park County.....	101	71	46.5	57	42.1	8	75.0	30	22	1	2.53	2.92
Winifred town, Fergus County.....	92	65	30.8	52	26.9	8	50.0	27	24	13	2.26	2.72
Winnett town, Petroleum County.....	91	50	38.0	43	30.2	6	83.3	41	39	18	2.00	2.74
Winston CDP, Broadwater County.....	56	39	46.2	37	43.2	1	100.0	17	14	4	2.63	3.23
Wisdom CDP, Beaverhead County.....	58	30	13.3	27	7.4	2	100.0	28	25	8	1.69	2.23
Wolf Point city, Roosevelt County.....	952	635	47.7	394	40.4	176	56.3	317	265	112	2.65	3.25
Woods Bay CDP, Lake County.....	287	199	32.7	173	29.5	20	65.0	88	74	27	2.29	2.75
Worden CDP, Yellowstone County.....	255	171	50.3	128	43.8	32	75.0	84	80	29	2.26	2.84
Wye CDP, Missoula County.....	174	133	48.1	105	44.8	18	66.7	41	23	1	2.93	3.26
Wyola CDP, Big Horn County.....	52	45	44.4	24	50.0	14	28.6	7	4	2	4.04	4.29
Yaak CDP, Lincoln County.....	132	75	14.7	72	13.9	1	0.0	57	48	12	1.88	2.40
Zortman CDP, Phillips County.....	35	18	27.8	17	23.5	1	100.0	17	13	6	1.97	2.44

Table 9.

**Household Relationship and Group Quarters Population: 2010**

[For information on confidentiality protection, nonsampling error, and definitions, see Selected Appendixes at &lt;www.census.gov/prod/cen2010/cph-1-a.pdf&gt;]

State County County Subdivision Place	Household population							Group quarters population					
	Total	Householder	Relationship to householder					Total	Institutionalized population	Non-institutionalized population			
			Spouse	Child	Other relatives	Nonrelatives							
						Total	Unmarried partner						
<b>Montana.....</b>	<b>960,566</b>	<b>409,607</b>	<b>201,611</b>	<b>250,732</b>	<b>38,083</b>	<b>60,533</b>	<b>27,484</b>	<b>28,849</b>	<b>11,929</b>	<b>16,920</b>			
Beaverhead County.....	8,802	4,014	2,002	2,042	220	524	208	444	157	287			
Big Hole Basin CCD.....	615	300	157	116	16	26	14	0	0	0			
Wisdom CDP.....	98	58	27	8	2	3	1	0	0	0			
Clark Canyon-Horse Prairie CCD.....	376	159	98	96	6	17	7	0	0	0			
Dillon CCD.....	7,436	3,386	1,652	1,739	189	470	180	444	157	287			
Dillon city.....	3,690	1,774	677	839	113	287	100	444	157	287			
Lima-Centennial Valley CCD.....	375	169	95	91	9	11	7	0	0	0			
Lima town.....	221	106	52	52	6	5	4	0	0	0			
<b>Big Horn County.....</b>	<b>12,728</b>	<b>4,004</b>	<b>1,955</b>	<b>4,081</b>	<b>2,194</b>	<b>494</b>	<b>260</b>	<b>137</b>	<b>88</b>	<b>49</b>			
Crow Reservation CCD.....	6,503	1,802	907	2,083	1,528	183	90	50	23	27			
Crow Agency CDP.....	1,593	353	155	539	508	38	19	23	23	0			
Fort Smith CDP.....	161	89	29	28	8	7	5	0	0	0			
Hardin city (part).....	0	0	0	0	0	0	0	0	0	0			
Lodge Grass town.....	428	114	50	143	97	24	10	0	0	0			
Pryor CDP.....	618	178	72	210	142	16	10	0	0	0			
St. Xavier CDP.....	83	27	17	24	13	2	1	0	0	0			
Wyola CDP.....	210	52	24	83	41	10	7	5	0	5			
Decker CCD.....	119	56	31	24	2	6	2	0	0	0			
Hardin CCD.....	4,447	1,723	823	1,312	374	215	119	75	53	22			
Hardin city (part).....	3,430	1,301	564	1,037	348	180	100	75	53	22			
Northern Cheyenne Reservation CCD.....	1,659	423	194	662	290	90	49	12	12	0			
Busby CDP.....	733	180	80	296	148	29	18	12	12	0			
Muddy CDP.....	617	144	70	259	102	42	20	0	0	0			
<b>Blaine County.....</b>	<b>6,271</b>	<b>2,357</b>	<b>1,075</b>	<b>1,999</b>	<b>585</b>	<b>255</b>	<b>166</b>	<b>220</b>	<b>49</b>	<b>171</b>			
Chinook CCD.....	2,299	1,053	508	597	55	86	56	111	39	72			
Chinook city.....	1,203	599	239	290	30	45	30	0	0	0			
Fort Belknap CCD.....	2,716	804	305	1,042	442	123	83	12	10	2			
Fort Belknap Agency CDP.....	1,281	367	140	517	194	63	47	12	10	2			
Hays CDP.....	843	252	91	312	143	45	25	0	0	0			
Lodge Pole CDP.....	265	74	27	105	53	6	4	0	0	0			
Harlem CCD.....	1,256	500	262	360	88	46	27	97	0	97			
Harlem city.....	764	307	137	211	76	33	23	44	0	44			
Turner CDP.....	61	28	15	17	1	0	0	0	0	0			
<b>Broadwater County.....</b>	<b>5,560</b>	<b>2,347</b>	<b>1,377</b>	<b>1,466</b>	<b>148</b>	<b>222</b>	<b>125</b>	<b>52</b>	<b>52</b>	<b>0</b>			
Townsend East CCD.....	3,363	1,472	787	869	85	150	77	52	52	0			
Toston CDP (part).....	81	36	21	22	1	1	1	0	0	0			
Townsend city (part).....	1,826	822	394	478	46	86	42	52	52	0			
Townsend West CCD.....	2,197	875	590	597	63	72	48	0	0	0			
Radersburg CDP.....	66	37	15	9	1	4	3	0	0	0			
Spokane Creek CDP.....	355	139	96	102	7	11	10	0	0	0			
The Silos CDP.....	506	212	148	112	16	18	11	0	0	0			
Toston CDP (part).....	27	13	10	4	0	0	0	0	0	0			
Townsend city (part).....	0	0	0	0	0	0	0	0	0	0			
Wheatland CDP.....	568	201	151	189	10	17	11	0	0	0			
Winston CDP.....	147	56	37	47	3	4	3	0	0	0			
<b>Carbon County.....</b>	<b>10,025</b>	<b>4,571</b>	<b>2,441</b>	<b>2,294</b>	<b>289</b>	<b>430</b>	<b>259</b>	<b>53</b>	<b>45</b>	<b>8</b>			
East Carbon CCD.....	711	311	190	159	22	29	15	0	0	0			
Fromberg-Bridger CCD.....	1,756	771	419	424	69	73	53	0	0	0			
Bridger town.....	708	315	146	182	31	34	24	0	0	0			
Edgar CDP (part).....	27	12	8	4	3	0	0	0	0	0			
Fromberg town.....	438	189	102	106	23	18	14	0	0	0			
Joliet CCD.....	2,487	1,038	632	670	69	78	50	0	0	0			
Boyd CDP.....	35	12	10	12	0	1	1	0	0	0			
Edgar CDP (part).....	87	40	19	24	1	3	2	0	0	0			
Joliet town.....	595	260	125	169	21	20	15	0	0	0			
Silesia CDP.....	96	39	22	27	2	6	3	0	0	0			
Red Lodge CCD.....	3,942	1,944	898	777	101	222	119	53	45	8			
Bearcreek town.....	79	44	18	12	0	5	3	0	0	0			
Belfry CDP.....	218	98	42	42	20	16	10	0	0	0			
Red Lodge city.....	2,073	1,082	385	401	45	160	82	52	45	7			
Roscoe CDP (part).....	0	0	0	0	0	0	0	0	0	0			
Roberts CCD.....	1,129	507	302	264	28	28	22	0	0	0			
Roberts CDP.....	361	161	81	98	16	5	3	0	0	0			
Roscoe CDP (part).....	15	8	5	2	0	0	0	0	0	0			
<b>Carter County.....</b>	<b>1,149</b>	<b>532</b>	<b>316</b>	<b>244</b>	<b>25</b>	<b>32</b>	<b>23</b>	<b>11</b>	<b>11</b>	<b>0</b>			
Alzada-Boyes CCD.....	402	184	121	71	12	14	8	0	0	0			
Alzada CDP.....	29	13	7	7	0	2	2	0	0	0			
Ekalaka CCD.....	747	348	195	173	13	18	15	11	11	0			
Ekalaka town.....	321	176	70	54	8	13	10	11	11	0			
<b>Cascade County.....</b>	<b>78,765</b>	<b>33,809</b>	<b>16,363</b>	<b>21,197</b>	<b>3,069</b>	<b>4,327</b>	<b>2,194</b>	<b>2,562</b>	<b>1,041</b>	<b>1,521</b>			
Belt CCD.....	1,863	781	473	488	49	72	42	148	0	148			
Belt town.....	597	261	124	158	23	31	21	0	0	0			
Cascade CCD.....	1,745	775	482	399	21	68	36	19	0	19			



Table 9.

**Household Relationship and Group Quarters Population: 2010—Con.**

[For information on confidentiality protection, nonsampling error, and definitions, see Selected Appendixes at &lt;www.census.gov/prod/cen2010/cph-1-a.pdf&gt;]

State County County Subdivision Place	Household population							Group quarters population		
	Total	Householder	Relationship to householder					Total	Institutionalized population	Non-institutionalized population
			Spouse	Child	Other relatives	Nonrelatives				
						Total	Unmarried partner			
Cascade County—Con.										
Cascade CCD—Con.										
Cascade town.....	666	287	153	188	11	27	19	19	0	19
Eden-Stockett CCD.....	1,497	605	386	412	44	50	28	0	0	0
Sand Coulee CDP.....	212	87	56	57	2	10	8	0	0	0
Stockett CDP.....	169	68	36	52	3	10	5	0	0	0
Great Falls CCD.....	66,963	28,883	13,518	18,134	2,635	3,793	1,895	2,280	1,041	1,239
Gibson Flats CDP.....	199	77	48	53	12	9	2	0	0	0
Great Falls city (part).....	57,227	25,294	11,016	15,094	2,343	3,480	1,756	1,263	798	465
Malmstrom AFB CDP.....	2,797	859	760	1,139	23	16	6	675	0	675
Ulm CDP.....	639	258	168	169	25	19	8	99	0	99
Great Falls North CCD.....	3,746	1,532	774	1,006	218	216	131	0	0	0
Black Eagle CDP.....	904	427	146	207	50	74	50	0	0	0
Great Falls city (part).....	15	7	3	3	2	0	0	0	0	0
Sun Prairie CDP.....	1,630	628	353	460	97	92	51	0	0	0
Vaughn CDP (part).....	8	4	2	2	0	0	0	0	0	0
Monarch-Neihart CCD.....	226	120	62	32	6	6	6	0	0	0
Neihart town.....	51	32	17	1	0	1	1	0	0	0
Sun River Valley CCD.....	2,725	1,113	668	726	96	122	56	115	0	115
Fort Shaw CDP.....	280	108	57	90	9	16	7	0	0	0
Simms CDP.....	354	152	84	82	14	22	9	0	0	0
Sun River CDP.....	124	56	27	31	5	5	4	0	0	0
Vaughn CDP (part).....	650	267	146	173	28	36	15	0	0	0
Chouteau County.....	5,678	2,294	1,200	1,669	319	196	133	135	40	95
Big Sandy CCD.....	2,495	858	411	868	256	102	75	18	0	18
Big Sandy town.....	585	276	119	140	36	14	10	13	0	13
Boneau CDP.....	380	92	31	164	64	29	23	0	0	0
Loma CDP.....	85	37	17	27	2	2	2	0	0	0
Parker School CDP (part).....	0	0	0	0	0	0	0	0	0	0
Rocky Boy West CDP (part).....	637	150	50	302	103	32	22	0	0	0
Fort Benton CCD.....	2,240	1,039	554	531	45	71	44	117	40	77
Carter CDP.....	58	28	13	13	1	3	2	0	0	0
Fort Benton city.....	1,424	686	331	328	29	50	32	40	40	0
Geraldine CCD.....	943	397	235	270	18	23	14	0	0	0
Geraldine town.....	261	110	50	84	8	9	8	0	0	0
Highwood CDP.....	176	67	37	59	6	7	2	0	0	0
Custer County.....	11,286	5,031	2,346	2,967	348	594	295	413	216	197
Miles City CCD.....	10,131	4,557	2,038	2,648	326	562	278	413	216	197
Miles City city.....	8,088	3,677	1,546	2,117	275	473	230	322	147	175
North Custer CCD.....	442	162	116	145	8	11	4	0	0	0
Shirley-Ismay CCD.....	280	125	78	64	8	5	4	0	0	0
Ismay town.....	19	9	5	5	0	0	0	0	0	0
South Custer CCD.....	433	187	114	110	6	16	9	0	0	0
Daniels County.....	1,710	798	416	404	33	59	44	41	41	0
Fort Peck Reservation CCD.....	70	33	24	12	1	0	0	0	0	0
Scobey CCD.....	1,640	765	392	392	32	59	44	41	41	0
Flaxville town.....	71	37	16	14	0	4	4	0	0	0
Scobey city.....	976	472	208	235	20	41	32	41	41	0
Dawson County.....	8,468	3,749	2,027	2,153	242	297	185	498	343	155
Glendive CCD.....	7,518	3,337	1,762	1,928	216	275	173	498	343	155
Glendive city.....	4,437	2,060	936	1,128	129	184	122	498	343	155
West Glendive CDP.....	1,948	809	506	519	48	66	34	0	0	0
Richey CCD.....	950	412	265	225	26	22	12	0	0	0
Richey town.....	177	91	43	33	6	4	3	0	0	0
Deer Lodge County.....	8,487	4,018	1,800	1,990	271	408	265	811	595	216
Anaconda CCD.....	7,435	3,533	1,539	1,752	238	373	245	299	83	216
Anaconda-Deer Lodge County (part).....	7,435	3,533	1,539	1,752	238	373	245	299	83	216
Warm Springs CCD.....	1,052	485	261	238	33	35	20	512	512	0
Anaconda-Deer Lodge County (part).....	1,052	485	261	238	33	35	20	512	512	0
Fallon County.....	2,856	1,233	690	766	64	103	62	34	34	0
Baker CCD.....	2,488	1,072	593	670	58	95	59	34	34	0
Baker city.....	1,707	763	372	458	37	77	49	34	34	0
Plevna CCD.....	368	161	97	96	6	8	3	0	0	0
Plevna town.....	162	65	39	52	1	5	2	0	0	0
Fergus County.....	11,121	5,099	2,699	2,654	243	426	279	465	251	214
Denton CCD.....	561	254	144	135	8	20	13	0	0	0
Denton town.....	255	120	54	64	5	12	8	0	0	0
Grass Range CCD.....	515	238	151	112	3	11	8	45	0	45
Grass Range town.....	110	61	24	16	3	6	5	0	0	0
Hanover CCD.....	584	256	176	129	11	12	8	96	0	96
Lewistown CCD.....	8,774	4,059	2,039	2,103	199	374	243	323	251	72
Lewistown city.....	5,724	2,761	1,179	1,381	127	276	185	177	177	0
Lewistown Heights CDP.....	407	165	105	107	10	20	13	0	0	0
Moore town.....	193	84	47	49	4	9	6	0	0	0

Table 9.

**Household Relationship and Group Quarters Population: 2010—Con.**

[For information on confidentiality protection, nonsampling error, and definitions, see Selected Appendixes at &lt;www.census.gov/prod/cen2010/cph-1-a.pdf&gt;]

State County County Subdivision Place	Household population							Group quarters population					
	Total	Householder	Relationship to householder					Total	Institutionalized population	Non-institutionalized population			
			Spouse	Child	Other relatives	Nonrelatives							
						Total	Unmarried partner						
Fergus County—Con.													
Roy CCD.....	289	125	84	72	5	3	2	1	0	1			
Roy CDP.....	108	50	31	21	4	2	1	0	0	0			
Winifred CCD.....	398	167	105	103	17	6	5	0	0	0			
Winifred town.....	208	92	52	44	16	4	4	0	0	0			
Flathead County.....	89,936	37,504	19,788	24,416	3,189	5,039	2,475	992	586	406			
Bad Rock-Columbia Heights CCD.....	5,200	2,048	1,326	1,436	187	203	101	0	0	0			
Helena Flats CDP (part).....	0	0	0	0	0	0	0	0	0	0			
Columbia Falls CCD.....	8,797	3,555	1,884	2,515	339	504	276	98	98	0			
Columbia Falls city.....	4,596	1,863	892	1,389	179	273	150	92	92	0			
Helena Flats CDP (part).....	35	12	10	12	1	0	0	0	0	0			
Creston-Bigfork CCD.....	8,295	3,531	2,185	2,034	245	300	152	77	57	20			
Bigfork CDP.....	4,199	1,914	1,061	934	112	178	89	71	57	14			
Flathead Reservation CCD.....	18	7	4	4	3	0	0	0	0	0			
Niarada CDP (part).....	18	7	4	4	3	0	0	0	0	0			
Glacier National Park CCD.....	29	17	6	5	0	1	0	2	0	2			
West Glacier CDP (part).....	23	13	5	5	0	0	0	0	0	0			
Kalispell CCD.....	38,808	16,161	7,739	11,102	1,442	2,364	1,104	422	308	114			
Evergreen CDP.....	7,600	2,999	1,449	2,256	411	485	252	16	12	4			
Helena Flats CDP (part).....	1,008	370	244	301	39	54	18	0	0	0			
Kalispell city (part).....	19,530	8,638	3,488	5,494	599	1,311	589	397	293	104			
Kalispell Northwest CCD.....	4,726	1,807	1,151	1,353	174	241	116	2	0	2			
Batavia CDP (part).....	129	46	27	39	4	13	6	0	0	0			
Kila CDP (part).....	249	100	65	64	8	12	4	0	0	0			
Little Bitterroot Lake CDP (part).....	6	3	2	0	0	1	1	0	0	0			
Marion CDP (part).....	263	99	57	79	11	17	13	0	0	0			
Kalispell Southwest CCD.....	3,296	1,302	772	906	159	157	93	73	13	60			
Batavia CDP (part).....	256	96	47	91	6	16	10	0	0	0			
Kila CDP (part).....	143	63	31	35	4	10	7	0	0	0			
Little Bitterroot Lake CDP (part).....	188	92	51	34	4	7	5	0	0	0			
Marion CDP (part).....	623	235	144	170	52	22	14	0	0	0			
Lakeside-Somers CCD.....	5,388	2,192	1,308	1,486	178	224	127	206	17	189			
Forest Hill Village CDP.....	206	99	45	38	5	19	10	0	0	0			
Kalispell city (part).....	0	0	0	0	0	0	0	0	0	0			
Lakeside CDP.....	2,492	1,061	640	627	82	82	50	177	0	177			
Somers CDP.....	1,092	456	238	310	34	54	34	17	17	0			
South Fork CCD.....	2,491	1,120	536	563	106	166	81	4	0	4			
Coram CDP.....	539	231	114	114	37	43	18	0	0	0			
Hungry Horse CDP.....	826	359	141	230	31	65	32	0	0	0			
Martin City CDP.....	500	228	110	110	13	39	20	0	0	0			
West Glacier CDP (part).....	204	104	56	31	3	10	7	0	0	0			
Whitefish CCD.....	12,888	5,764	2,877	3,012	356	879	425	108	93	15			
Olney CDP.....	191	88	47	39	8	9	6	0	0	0			
Whitefish city.....	6,264	2,982	1,196	1,411	155	520	236	93	93	0			
Gallatin County.....	86,253	36,550	17,473	20,924	2,068	9,238	2,777	3,260	287	2,973			
Belgrade CCD.....	23,171	8,915	5,316	6,950	622	1,368	685	29	10	19			
Belgrade city.....	7,378	2,965	1,436	2,236	208	533	289	11	0	11			
Bozeman city (part).....	5	1	1	3	0	0	0	0	0	0			
Bridger CDP.....	30	15	9	6	0	0	0	0	0	0			
Four Corners CDP (part).....	735	305	171	177	15	67	25	0	0	0			
Gallatin River Ranch CDP (part).....	37	18	11	8	0	0	0	0	0	0			
Sedan CDP.....	99	46	31	16	2	4	2	0	0	0			
Springhill CDP.....	130	56	38	24	2	10	2	0	0	0			
Big Sky CCD.....	2,150	996	453	384	28	289	91	45	0	45			
Big Sky CDP (part).....	1,877	851	396	346	22	262	77	45	0	45			
Bozeman CCD.....	46,448	20,691	8,283	9,557	1,013	6,904	1,625	3,112	209	2,903			
Bozeman city (part).....	34,245	15,774	5,227	6,448	725	6,071	1,349	3,030	199	2,831			
Four Corners CDP (part).....	295	116	82	83	3	11	5	0	0	0			
King Arthur Park CDP.....	738	325	127	156	32	98	39	0	0	0			
Gallatin Gateway CCD.....	4,834	1,908	1,164	1,392	114	256	135	5	0	5			
Four Corners CDP (part).....	2,116	807	485	673	54	97	56	0	0	0			
Gallatin Gateway CDP.....	856	370	195	206	20	65	38	0	0	0			
Manhattan CCD.....	4,787	1,884	1,190	1,415	120	178	86	61	61	0			
Amsterdam CDP.....	180	67	51	46	7	9	3	0	0	0			
Churchill CDP.....	866	330	228	282	10	16	9	36	36	0			
Logan CDP.....	99	47	19	20	4	9	7	0	0	0			
Manhattan town.....	1,495	622	338	445	34	56	31	25	25	0			
Three Forks CCD.....	3,091	1,294	710	857	109	121	72	7	7	0			
Gallatin River Ranch CDP (part).....	32	18	11	2	0	1	1	0	0	0			
Ponderosa Pines CDP.....	336	132	88	98	9	9	5	0	0	0			
Three Forks city.....	1,862	785	402	526	70	79	49	7	7	0			
Willow Creek CDP.....	210	101	45	49	7	8	3	0	0	0			
West Yellowstone CCD.....	1,757	856	352	365	62	122	83	1	0	1			
Hebgen Lake Estates CDP.....	70	36	20	10	0	4	1	0	0	0			
West Yellowstone town.....	1,271	617	214	280	59	101	73	0	0	0			
Yellowstone National Park CCD.....	15	6	5	4	0	0	0	0	0	0			

Table 9.

**Household Relationship and Group Quarters Population: 2010—Con.**

[For information on confidentiality protection, nonsampling error, and definitions, see Selected Appendixes at &lt;www.census.gov/prod/cen2010/cph-1-a.pdf&gt;]

State County County Subdivision Place	Household population							Group quarters population		
	Total	Householder	Relationship to householder					Total	Institutionalized population	Non-institutionalized population
			Spouse	Child	Other relatives	Nonrelatives				
						Total	Unmarried partner			
Garfield County.....	1,206	532	303	314	29	28	24	0	0	0
North Garfield CCD.....	914	410	222	242	21	19	16	0	0	0
Jordan town.....	343	170	73	80	6	14	11	0	0	0
South Garfield CCD.....	292	122	81	72	8	9	8	0	0	0
Glacier County.....	12,709	4,361	1,865	4,069	1,750	664	471	690	108	582
Blackfeet Reservation CCD.....	9,068	2,788	1,118	3,035	1,629	498	360	492	59	433
Babb CDP.....	174	58	31	53	20	12	7	0	0	0
Browning town.....	1,016	360	103	324	163	66	54	0	0	0
East Glacier Park Village CDP.....	363	142	59	93	44	25	16	0	0	0
Little Browning CDP.....	206	58	19	68	47	14	11	0	0	0
North Browning CDP.....	2,315	667	231	835	458	124	87	93	59	34
South Browning CDP.....	1,785	496	157	639	387	106	83	0	0	0
Starr School CDP.....	252	68	22	85	67	10	10	0	0	0
Cut Bank CCD.....	3,604	1,555	739	1,025	121	164	110	198	49	149
Cut Bank city.....	2,820	1,249	542	782	106	141	94	49	49	0
Santa Rita CDP.....	113	50	27	30	4	2	2	0	0	0
Glacier National Park CCD.....	37	18	8	9	0	2	1	0	0	0
Golden Valley County.....	795	363	201	174	27	30	19	89	0	89
Lavina CCD.....	378	167	94	88	20	9	5	0	0	0
Lavina town.....	187	79	40	49	15	4	3	0	0	0
Ryegate CCD.....	417	196	107	86	7	21	14	89	0	89
Ryegate town.....	245	122	58	46	4	15	8	0	0	0
Granite County.....	3,039	1,417	784	611	92	135	77	40	25	15
Drummond CCD.....	1,257	549	333	288	42	45	30	7	0	7
Drummond town.....	302	143	68	72	11	8	6	7	0	7
Philipsburg CCD.....	1,782	868	451	323	50	90	47	33	25	8
Maxville CDP.....	130	64	29	25	1	11	7	0	0	0
Philipsburg town.....	795	413	165	142	26	49	26	25	25	0
Hill County.....	15,503	6,275	2,906	4,468	1,054	800	436	593	134	459
Gildford CCD.....	749	331	189	189	23	17	10	65	0	65
Gildford CDP.....	179	75	41	56	5	2	0	0	0	0
Hingham town.....	118	60	30	20	2	6	4	0	0	0
Kremlin CDP.....	98	44	23	26	4	1	1	0	0	0
Havre CCD.....	11,645	4,976	2,225	3,299	477	668	352	359	134	225
Beaver Creek CDP.....	271	107	77	81	2	4	2	0	0	0
Havre city.....	8,985	3,900	1,609	2,569	360	547	285	325	104	221
Havre North CDP.....	712	333	134	155	43	47	32	4	0	4
Herron CDP.....	116	42	27	38	4	5	3	0	0	0
Saddle Butte CDP.....	128	50	36	36	4	2	1	0	0	0
West Havre CDP.....	316	108	82	106	14	6	3	0	0	0
Rocky Boy's CCD.....	2,271	596	271	776	534	94	60	0	0	0
Azure CDP.....	286	68	31	106	67	14	9	0	0	0
Box Elder CDP.....	87	26	11	35	9	6	5	0	0	0
Parker School CDP (part).....	340	80	35	118	98	9	7	0	0	0
Rocky Boy's Agency CDP.....	355	102	44	114	82	13	8	0	0	0
Rocky Boy West CDP (part).....	253	69	31	78	65	10	6	0	0	0
St. Pierre CDP.....	350	88	39	126	83	14	12	0	0	0
Sangrey CDP.....	306	74	30	109	76	17	10	0	0	0
Rudyard CCD.....	518	231	131	129	10	17	11	0	0	0
Inverness CDP.....	55	24	14	15	0	2	0	0	0	0
Rudyard CDP.....	258	113	60	69	7	9	6	0	0	0
Wild Horse Lake CCD.....	320	141	90	75	10	4	3	169	0	169
Jefferson County.....	11,176	4,512	2,875	3,078	326	385	229	230	161	69
Boulder CCD.....	7,660	3,003	1,998	2,208	193	258	150	216	161	55
Basin CDP.....	212	99	41	55	7	10	8	0	0	0
Boulder city.....	1,103	514	220	285	29	55	24	80	25	55
Clancy CDP.....	1,605	637	447	437	29	55	35	56	56	0
Elkhorn CDP.....	10	6	2	0	0	2	1	0	0	0
Jefferson City CDP.....	472	192	118	134	12	16	7	0	0	0
Montana City CDP.....	2,715	980	771	824	62	78	46	0	0	0
South Hills CDP.....	517	169	134	196	12	6	4	0	0	0
Whitehall CCD.....	3,516	1,509	877	870	133	127	79	14	0	14
Cardwell CDP.....	50	20	11	18	0	1	1	0	0	0
Rader Creek CDP.....	363	158	106	72	14	13	7	0	0	0
Whitehall town.....	1,038	473	210	268	43	44	34	0	0	0
Judith Basin County.....	2,072	924	515	510	53	70	51	0	0	0
Geyser CCD.....	505	205	123	150	13	14	12	0	0	0
Geyser CDP.....	87	42	19	21	2	3	3	0	0	0
Hobson CCD.....	798	362	199	182	24	31	20	0	0	0
Hobson city.....	215	98	49	49	9	10	6	0	0	0
Stanford CCD.....	769	357	193	178	16	25	19	0	0	0
Stanford town.....	401	198	93	85	11	14	10	0	0	0

Table 9.

**Household Relationship and Group Quarters Population: 2010—Con.**

[For information on confidentiality protection, nonsampling error, and definitions, see Selected Appendixes at &lt;www.census.gov/prod/cen2010/cph-1-a.pdf&gt;]

State County County Subdivision Place	Household population							Group quarters population		
	Total	Householder	Relationship to householder					Total	Institutionalized population	Non-institutionalized population
			Spouse	Child	Other relatives	Nonrelatives				
						Total	Unmarried partner			
Lake County.....	28,159	11,432	5,832	7,773	1,675	1,447	819	587	167	420
Flathead Reservation CCD.....	25,012	10,005	4,960	7,123	1,593	1,331	751	568	163	405
Arlee CDP.....	636	255	103	194	62	22	9	0	0	0
Bear Dance CDP (part).....	44	20	14	8	2	0	0	0	0	0
Big Arm CDP.....	177	72	39	41	14	11	8	0	0	0
Charlo CDP.....	379	158	60	128	6	27	20	0	0	0
Dayton CDP.....	84	39	23	13	4	5	3	0	0	0
Elmo CDP.....	180	73	23	45	25	14	9	0	0	0
Finley Point CDP.....	480	232	123	82	18	25	16	0	0	0
Jette CDP.....	253	114	68	53	7	11	8	0	0	0
Kerr CDP.....	251	94	68	74	9	6	3	0	0	0
Kicking Horse CDP.....	71	23	15	29	3	1	1	215	0	215
Kings Point CDP.....	151	69	42	28	11	1	1	0	0	0
Lindisfarne CDP.....	284	121	75	59	17	12	2	0	0	0
Niarada CDP (part).....	0	0	0	0	0	0	0	0	0	0
Pablo CDP.....	2,185	747	288	769	225	156	85	69	7	62
Polson city.....	4,404	1,991	768	1,173	194	278	175	84	68	16
Ravalli CDP.....	76	38	16	17	1	4	2	0	0	0
Rocky Point CDP.....	97	43	25	21	5	3	1	0	0	0
Ronan city.....	1,774	737	264	548	114	111	68	97	83	14
St. Ignatius town.....	841	333	120	265	72	51	25	1	0	1
Turtle Lake CDP.....	209	62	29	90	16	12	8	0	0	0
Woods Bay-Rollins CCD.....	3,147	1,427	872	650	82	116	68	19	4	15
Bear Dance CDP (part).....	231	103	67	54	4	3	3	0	0	0
Lake Mary Ronan CDP.....	65	35	22	4	1	3	0	0	0	0
Rollins CDP.....	209	102	56	40	7	4	3	0	0	0
Swan Lake CDP.....	113	57	34	16	4	2	1	0	0	0
Woods Bay CDP.....	657	287	173	153	23	21	17	4	4	0
Lewis and Clark County.....	61,449	26,694	13,076	16,174	1,992	3,513	1,633	1,946	496	1,450
Augusta CCD.....	711	354	191	132	12	22	20	147	0	147
Augusta CDP.....	309	163	78	49	7	12	10	0	0	0
Helena CCD.....	52,303	22,874	10,723	13,885	1,685	3,136	1,413	1,792	496	1,296
East Helena city.....	1,984	875	365	508	104	132	77	0	0	0
Helena city.....	26,508	12,780	4,883	6,259	732	1,854	780	1,682	432	1,250
Helena Valley Northeast CDP (part).....	1,666	655	451	475	37	48	21	53	45	8
Helena Valley Southeast CDP.....	8,227	3,069	1,675	2,676	320	487	237	0	0	0
Helena Valley West Central CDP.....	7,869	3,029	1,833	2,336	319	352	166	14	0	14
Helena West Side CDP.....	1,620	734	319	413	56	98	49	17	0	17
Lincoln CCD.....	5,922	2,382	1,480	1,598	214	248	133	7	0	7
Helena Valley Northwest CDP.....	3,482	1,259	854	1,102	118	149	71	0	0	0
Lincoln CDP.....	1,013	507	245	181	33	47	23	0	0	0
Marysville CDP.....	80	40	15	13	2	10	8	0	0	0
Wolf Creek CCD.....	2,513	1,084	682	559	81	107	67	0	0	0
Craig CDP.....	43	25	10	4	1	3	3	0	0	0
Helena Valley Northeast CDP (part).....	1,276	477	328	369	53	49	21	0	0	0
Liberty County.....	1,936	822	489	552	32	41	19	403	23	380
Chester CCD.....	1,668	694	406	509	25	34	14	403	23	380
Chester town.....	824	395	191	210	13	15	5	23	23	0
Joplin CCD.....	268	128	83	43	7	7	5	0	0	0
Joplin CDP.....	157	77	49	20	6	5	3	0	0	0
Lincoln County.....	19,478	8,843	4,596	4,373	663	1,003	570	209	177	32
Eureka CCD.....	6,118	2,692	1,493	1,430	238	265	138	103	92	11
Eureka town.....	994	442	190	277	33	52	25	43	43	0
Fortine CDP.....	325	141	77	70	21	16	11	0	0	0
Indian Springs CDP.....	31	14	10	7	0	0	0	0	0	0
Midvale CDP.....	393	175	71	115	15	17	11	0	0	0
Rexford town.....	105	50	24	17	2	12	10	0	0	0
Stryker CDP.....	26	13	9	3	0	1	1	0	0	0
Trego CDP (part).....	509	222	131	109	30	17	9	2	0	2
West Kootenai CDP.....	365	141	78	110	14	22	4	0	0	0
Libby CCD.....	9,784	4,471	2,228	2,219	323	543	319	106	85	21
Happys Inn CDP.....	164	81	57	18	7	1	1	0	0	0
Libby city.....	2,524	1,252	459	573	76	164	102	104	85	19
Pioneer Junction CDP.....	959	422	220	221	36	60	41	0	0	0
Trego CDP (part).....	30	18	9	2	0	1	1	0	0	0
White Haven CDP.....	577	250	115	155	27	30	18	0	0	0
Troy CCD.....	3,576	1,680	875	724	102	195	113	0	0	0
Sylvanite CDP.....	103	54	29	16	2	2	1	0	0	0
Troy city.....	938	454	169	219	23	73	41	0	0	0
Yaak CDP.....	248	132	72	28	5	11	9	0	0	0
McCone County.....	1,715	774	472	416	21	32	21	19	19	0
Circle CCD.....	1,130	500	296	296	13	25	17	19	19	0
Circle town.....	596	278	139	152	8	19	14	19	19	0
North McCone CCD.....	585	274	176	120	8	7	4	0	0	0

Table 9.

**Household Relationship and Group Quarters Population: 2010—Con.**

[For information on confidentiality protection, nonsampling error, and definitions, see Selected Appendixes at &lt;www.census.gov/prod/cen2010/cph-1-a.pdf&gt;]

State County County Subdivision Place	Household population							Group quarters population					
	Total	Householder	Relationship to householder					Total	Institutionalized population	Non-institutionalized population			
			Spouse	Child	Other relatives	Nonrelatives							
						Total	Unmarried partner						
Madison County.....	7,528	3,560	1,919	1,581	155	313	169	163	66	97			
Harrison CCD.....	1,145	505	307	269	24	40	19	0	0	0			
Harrison CDP.....	137	63	32	30	3	9	3	0	0	0			
Pony CDP.....	118	63	32	13	4	6	2	0	0	0			
Madison Valley CCD.....	2,900	1,425	740	537	47	151	80	129	32	97			
Big Sky CDP (part).....	299	168	52	38	0	41	12	87	0	87			
Ennis town.....	796	416	153	154	24	49	27	42	32	10			
Sheridan CCD.....	1,684	807	432	377	28	40	22	34	34	0			
Alder CDP.....	103	59	28	15	0	1	1	0	0	0			
Sheridan town.....	608	306	138	141	10	13	7	34	34	0			
Twin Bridges CCD.....	1,514	674	374	349	46	71	41	0	0	0			
Twin Bridges town.....	375	172	73	90	17	23	12	0	0	0			
Virginia City CCD.....	285	149	66	49	10	11	7	0	0	0			
Virginia City town.....	190	102	41	34	7	6	2	0	0	0			
Meagher County.....	1,717	806	440	349	61	61	37	174	17	157			
Martinsdale-Ringling CCD.....	378	187	111	60	12	8	6	0	0	0			
Martinsdale CDP.....	64	36	16	7	1	4	4	0	0	0			
White Sulphur Springs CCD.....	1,339	619	329	289	49	53	31	174	17	157			
White Sulphur Springs city.....	922	433	214	191	41	43	25	17	17	0			
Mineral County.....	4,201	1,911	1,002	901	169	218	121	22	20	2			
Alberton CCD.....	801	365	198	175	18	45	25	0	0	0			
Alberton town.....	420	190	88	105	11	26	15	0	0	0			
Superior CCD.....	2,184	992	520	473	97	102	58	22	20	2			
Riverbend CDP.....	484	210	119	101	34	20	13	0	0	0			
Superior town.....	792	386	166	167	27	46	24	20	20	0			
West End CCD.....	1,216	554	284	253	54	71	38	0	0	0			
De Borgia CDP.....	78	40	24	8	3	3	1	0	0	0			
St. Regis CDP.....	319	139	58	76	27	19	9	0	0	0			
Missoula County.....	105,665	45,926	19,722	25,407	3,494	11,116	3,873	3,634	795	2,839			
Flathead Reservation CCD.....	880	346	177	231	74	52	25	0	0	0			
Evapo CDP.....	322	123	58	94	32	15	11	0	0	0			
Frenchtown-Wye CCD.....	7,420	2,734	1,760	2,217	326	383	188	28	0	28			
Frenchtown CDP.....	1,819	653	428	568	86	84	39	6	0	6			
Huson CDP.....	210	76	42	64	15	13	6	0	0	0			
Wye CDP.....	509	174	105	170	25	35	15	2	0	2			
Lolo CCD.....	14,375	5,769	3,285	4,039	496	786	390	236	189	47			
Carlton CDP.....	694	272	183	161	37	41	16	0	0	0			
Lolo CDP.....	3,892	1,458	821	1,274	115	224	117	0	0	0			
Missoula city (part).....	542	329	85	80	12	36	13	175	167	8			
Orchard Homes CDP (part).....	4,942	2,019	1,110	1,302	211	300	138	61	22	39			
Missoula CCD.....	79,249	35,359	13,512	18,112	2,525	9,741	3,180	3,351	606	2,745			
Bonner-West Riverside CDP.....	1,663	713	278	433	84	155	96	0	0	0			
Clinton CDP.....	1,052	419	239	264	71	59	28	0	0	0			
East Missoula CDP.....	2,157	918	385	554	89	211	93	0	0	0			
Missoula city (part).....	62,727	28,752	9,919	13,621	1,804	8,631	2,675	3,344	599	2,745			
Orchard Homes CDP (part).....	194	103	28	47	4	12	6	0	0	0			
Piltzville CDP.....	395	158	90	109	12	26	13	0	0	0			
Turah CDP.....	306	113	81	92	10	10	6	0	0	0			
Seeley Lake-Blackfoot Valley CCD.....	3,741	1,718	988	808	73	154	90	19	0	19			
Condon CDP.....	342	169	92	66	6	9	8	1	0	1			
Seeley Lake CDP.....	1,659	751	428	363	35	82	47	0	0	0			
Musselshell County.....	4,486	2,046	1,072	1,041	158	169	99	52	29	23			
Klein CCD.....	1,574	698	424	331	71	50	29	0	0	0			
Klein CDP.....	168	73	43	32	12	8	6	0	0	0			
Melstone CCD.....	412	190	105	102	8	7	6	0	0	0			
Melstone town.....	96	52	21	20	2	1	1	0	0	0			
Musselshell CDP.....	60	32	18	7	2	1	1	0	0	0			
Roundup CCD.....	2,500	1,158	543	608	79	112	64	52	29	23			
Camp Three CDP.....	165	87	39	29	2	8	6	8	8	0			
Roundup city.....	1,767	814	338	469	55	91	52	21	21	0			
Park County.....	15,528	7,310	3,414	3,493	388	923	497	108	66	42			
Gardiner-Cooke City CCD.....	1,484	770	315	260	22	117	59	9	0	9			
Cooke City CDP.....	75	45	17	9	0	4	3	0	0	0			
Corwin Springs CDP.....	109	64	25	14	3	3	2	0	0	0			
Gardiner CDP (part).....	866	460	166	144	10	86	40	9	0	9			
South Glastonbury CDP (part).....	50	26	12	8	1	3	3	0	0	0			
Jardine CDP.....	57	26	13	13	4	1	1	0	0	0			
Silver Gate CDP.....	20	12	4	1	0	3	3	0	0	0			
Livingston CCD.....	12,240	5,727	2,628	2,812	344	729	391	85	66	19			
Emigrant CDP.....	488	251	111	91	9	26	9	0	0	0			
South Glastonbury CDP (part).....	234	106	58	55	2	13	5	0	0	0			
Livingston city.....	6,961	3,356	1,315	1,656	180	454	246	83	66	17			
Pray CDP.....	681	313	173	130	27	38	22	0	0	0			
Springdale CDP.....	42	16	9	13	2	2	1	0	0	0			
Wineglass CDP.....	256	101	57	71	8	19	13	0	0	0			
Shields Valley CCD.....	1,785	803	469	418	22	73	45	0	0	0			

Table 9.

**Household Relationship and Group Quarters Population: 2010—Con.**

[For information on confidentiality protection, nonsampling error, and definitions, see Selected Appendixes at &lt;www.census.gov/prod/cen2010/cph-1-a.pdf&gt;]

State County County Subdivision Place	Household population							Group quarters population		
	Total	Householder	Relationship to householder					Total	Institutionalized population	Non-institutionalized population
			Spouse	Child	Other relatives	Nonrelatives				
						Total	Unmarried partner			
Park County—Con. Shields Valley CCD—Con. Clyde Park town..... Wilsall CDP..... Yellowstone National Park CCD..... Gardiner CDP (part).....  Petroleum County..... Winnett North CCD..... Winnett South CCD..... Winnett town.....  Phillips County..... Fort Belknap Reservation CCD..... Malta CCD..... Dodson town..... Malta city..... Saco town..... South Phillips CCD..... Zortman CDP..... Whitewater CCD..... Whitewater CDP.....  Pondera County..... Blackfeet Reservation East CCD..... Blackfeet Reservation West CCD..... Heart Butte CDP..... Conrad CCD..... Brady CDP..... Conrad city..... Valier-Dupuyer CCD..... Dupuyer CDP..... Valier town.....  Powder River County..... Broadus CCD..... Broadus town..... East Powder River CCD..... Biddle CDP..... Otter CCD.....  Powell County..... Avon-Elliston CCD..... Avon CDP..... Elliston CDP..... Garrison CDP..... Deer Lodge CCD..... Deer Lodge city..... Helmville CCD..... Ovando CDP.....  Prairie County..... Terry North CCD..... Terry South CCD..... Fallon CDP..... Terry town.....  Ravalli County..... Darby CCD..... Darby town..... Hamilton CCD..... Charles Heights CDP..... Corvallis CDP..... Hamilton city..... Pinesdale town..... Stevensville CCD..... Florence CDP..... Stevensville town..... Sula CCD..... Conner CDP..... Sula CDP..... Victor CCD..... Victor CDP.....  Richland County..... Fairview CCD..... Fairview town..... Lambert CCD..... Fox Lake CDP..... Savage-Crane CCD..... Crane CDP.....	288 178 19 0  494 133 361 182  4,126 123 3,452 124 1,951 197 189 69 362 64  5,508 97 748 582 3,557 140 2,437 1,106 86 509  1,708 894 433 432 41 382  5,504 1,024 111 219 96 3,979 3,034 501 81  1,158 144 1,014 164 584  39,734 2,014 716 19,594 120 976 4,176 917 14,107 765 1,761 1,130 216 37 2,889 745  9,712 1,476 840 529 158 1,044 102	136 90 10 0  225 60 165 91  1,819 51 1,525 49 902 102 94 35 149 26  2,285 32 185 137 1,590 69 1,113 478 43 234  755 418 218 172 15 165  2,466 436 50 99 48 1,791 1,386 239 42  551 70 481 72 292  16,933 903 303 8,470 49 400 2,175 178 5,756 299 836 547 90 17 1,257 327  4,167 618 354 222 66 424 38	65 48 2 0  124 36 88 43  962 28 790 20 422 40 52 17 92 10  1,218 20 100 70 824 32 511 274 23 109  439 214 93 117 9 108  1,252 255 24 51 22 848 609 149 23  308 39 269 39 147  9,406 482 120 4,378 33 152 666 104 3,540 171 341 297 57 7 709 128	75 27 3 0  133 35 98 42  1,057 24 915 40 497 44 28 9 90 22  1,533 34 282 154 923 28 652 294 17 134  407 216 102 106 15 85  1,404 268 35 45 20 1,043 800 93 12  234 21 213 40 110  10,097 415 194 5,145 24 334 978 574 3,702 225 469 194 56 7 641 199	3 4 0 0  4 1 3 7 2 5 0 12 2  313 8 170 154 99 7 66 36 3 16  42 14 10 18 2 10  177 39 1 12 2 133 104 5 2  29 6 23 7 15  1,354 78 33 633 8 24 87 46 489 25 39 34 6 2 120 22	9 9 4 0  8 5 7 4 10 8 19 4 16  159 3 11 6 121 4 95 24 0 12  65 32 10 19 0 14  205 26 1 12 4 164 135 15 2  36 8 28 6 20  1,944 136 66 968 6 66 270 15 620 45 76 58 7 4 162 69	7 8 2 0  5 1 4 2 7 2 61 18 0 12  40 20 6 10 0 10  120 12 0 5 3 100 82 8 1  23 3 20 6 12  1,033 71 33 526 4 46 164 2 315 23 51 38 5 4 83 32	0 0 14 0  0 0 0 0  127 0 87 0 46 0 0 0 40 0  645 0 0 0 212 0 133 433 0 0  35 35 35 0 0 0  1,523 1 0 0 0 1,522 77 0 0  21 0 21 0 21  478 4 4 191 0 0 172 0 51 0 48 232 0 0 0 0  34 0 0 0 0 0 0 0	0 0 0 0  0 0 0 0  40 0 40 0 0 0 0 0 0 0  61 0 0 0 61 0 61 0 0 0  35 35 35 0 0 0  1,523 1 0 0 0 1,522 77 0 0  20 0 20 0 20  200 3 3 154 0 0 147 0 43 0 40 0 0 0 0 0  0 0 0 0 0 0 0 0	0 0 14 0  0 0 0 0  87 0 47 0 6 0 0 0 40 0  584 0 0 0 151 0 72 433 0 0  0 0 0 0 0 0  0 0 0 0 0 0  34 0 0 0 0 0 0 0

Table 9.

**Household Relationship and Group Quarters Population: 2010—Con.**

[For information on confidentiality protection, nonsampling error, and definitions, see Selected Appendixes at &lt;www.census.gov/prod/cen2010/cph-1-a.pdf&gt;]

State County County Subdivision Place	Household population							Group quarters population		
	Total	Householder	Relationship to householder					Total	Institutionalized population	Non-institutionalized population
			Spouse	Child	Other relatives	Nonrelatives				
						Total	Unmarried partner			
Richland County—Con. Savage-Crane CCD—Con. Knife River CDP..... Sidney CCD..... Sidney city.....  Roosevelt County..... East Roosevelt CCD..... Bainville town..... Culbertson town..... Froid town..... Fort Peck Reservation CCD..... Brockton town..... Poplar city..... Wolf Point city.....  Rosebud County..... Ashland CCD..... Ashland CDP (part)..... Forsyth CCD..... Forsyth city..... Northern Cheyenne Reservation CCD..... Ashland CDP (part)..... Birney CDP..... Lame Deer CDP..... North of the Yellowstone CCD..... Rosebud CCD..... Colstrip city..... Rosebud CDP.....  Sanders County..... Flathead Reservation CCD..... Camas CDP..... Dixon CDP..... Hot Springs town..... Lonepine CDP..... Niarada CDP (part)..... Old Agency CDP..... Plains CCD..... Paradise CDP..... Plains town..... Weeksville CDP..... Thompson Falls-West End CCD..... Belknap CDP..... Heron CDP..... Noxon CDP..... Thompson Falls city..... Trout Creek CDP.....  Sheridan County..... Fort Peck Reservation CCD..... Reserve CDP..... Medicine Lake CCD..... Medicine Lake town..... Plentywood CCD..... Antelope CDP..... Outlook town..... Plentywood city..... Westby CCD..... Westby town.....  Silver Bow County..... Butte CCD..... Butte-Silver Bow (balance) (part)..... Walkerville town..... Butte-Silver Bow Northwest CCD..... Butte-Silver Bow (balance) (part)..... Butte-Silver Bow South CCD..... Butte-Silver Bow (balance) (part).....  Stillwater County..... Absarokee CCD..... Absarokee CDP..... Columbus CCD..... Columbus town..... North Stillwater CCD..... Reed Point CDP..... Park City CCD..... Park City CDP.....	320 6,663 5,157  10,239 1,555 208 691 185 8,684 255 793 2,525  9,168 393 274 2,232 1,733 3,095 550 137 2,031 546 2,902 2,214 111  11,225 1,849 58 203 512 162 9 107 3,438 163 1,001 83 5,938 158 282 218 1,301 242  3,299 88 23 592 225 2,293 51 47 1,654 326 168  33,202 31,998 31,323 675 855 855 349 349  9,005 2,195 1,150 3,750 1,846 767 193 2,293 983	136 2,903 2,304  3,553 678 85 296 92 2,875 70 313 952  3,395 182 123 1,043 807 814 162 30 521 237 1,119 863 44  5,121 861 30 83 297 63 6 34 1,572 88 502 43 2,688 69 105 108 618 118  1,587 44 16 272 109 1,124 24 26 820 147 82  14,932 14,436 14,132 304 336 336 160 160  3,796 1,041 525 1,564 767 316 86 875 374	73 1,459 1,060  1,524 380 41 166 43 1,144 20 98 394  1,740 79 50 498 370 320 62 18 190 141 702 533 24  2,704 338 13 39 66 40 2 13 829 32 186 23 1,537 46 55 45 285 57  785 20 5 149 44 529 9 10 371 87 44  6,305 5,994 5,868 126 216 216 95 95  2,300 558 269 973 429 188 42 581 219	86 1,777 1,374  3,354 405 69 187 43 2,949 91 255 815  2,792 99 72 539 429 1,112 199 46 723 126 916 694 32  2,535 452 10 57 93 53 1 38 821 31 246 14 1,262 30 69 47 301 46  753 20 0 147 62 508 11 8 369 78 37  8,575 8,258 8,088 170 232 232 85 85  8,575 8,258 8,088 170 232 232 85 85  2,366 469 297 1,016 556 210 42 671 300	15 176 120  1,256 34 3 15 4 1,222 62 70 222  840 10 10 55 39 678 81 37 501 20 77 54 5  365 96 0 9 18 3 0 16 94 2 24 2 175 7 5 6 40 6  68 1 0 13 7 47 1 0 34 7 1  1,281 1,240 1,203 37 40 40 1 1  233 44 16 80 35 21 8 88 45	10 348 299  552 58 10 27 3 494 12 57 142  401 23 19 97 88 171 46 6 96 22 88 70 6  500 102 5 15 38 3 0 6 122 10 43 1 276 6 48 12 57 15  106 3 2 8 20 1 6 11 6 3 60 7 4  2,109 2,070 2,032 38 31 31 8 8  310 83 43 117 59 32 15 78 45	8 211 180  302 25 3 14 3 277 6 25 87  237 17 13 64 56 94 18 1 59 13 49 42 2  239 53 2 8 8 121 6 2 65 5 22 1 6 6 32 11 4  70 3 2 6 2 38 4 4  1,004 985 963 22 15 15 4 4  185 57 29 71 35 12 4 45 29	0 34 34  186 23 0 23 0 163 0 17 96  65 0 0 44 44 21 0 21 0 0 0 0 0 0  188 32 0 0 32 0 0 0 106 0 47 0 50 0 0 12 0  98 998 998 0 0 0 0 0  112 27 0 47 47 0 0 38 0  47 0 0 47 0 0 0 0	0 34 34  40 0 0 0 0 40 0 17 21  0 0 0 0 0 0 0 0 0 0 0 0  109 30 0 0 30 0 0 0 34 0 25 0 45 0 0 0 12 0  57 0 0 0 0 57 0 0 57 0 0 0 0  610 610 610 0 0 0 0 0  610 985 963 0 0 0 0 0  610 985 963 0 0 0 0 0  47 0 0 47 0 0 0 0	0 34 34  40 0 0 0 0 40 0 17 21  0 0 0 0 0 0 0 0 0 0 0 0  79 2 0 0 2 5 0 0 72 0 22 0 5 0 0 0 0  388 388 388 0 0 0 0 0  388 388 388 0 0 0 0 0  65 27 0 47 47 0 0 38 0

Table 9.

**Household Relationship and Group Quarters Population: 2010—Con.**

[For information on confidentiality protection, nonsampling error, and definitions, see Selected Appendixes at &lt;www.census.gov/prod/cen2010/cph-1-a.pdf&gt;]

State County County Subdivision Place	Household population							Group quarters population		
	Total	Householder	Relationship to householder					Total	Institution- alized population	Non- institution- alized population
			Spouse	Child	Other relatives	Nonrelatives				
						Total	Unmarried partner			
Sweet Grass County.....	3,606	1,590	894	931	77	114	72	45	45	0
North of the Yellowstone CCD.....	811	333	239	201	17	21	16	0	0	0
South of the Yellowstone CCD.....	2,795	1,257	655	730	60	93	56	45	45	0
Big Timber city.....	1,596	751	327	406	46	66	40	45	45	0
Greycliff CDP.....	112	43	29	39	0	1	1	0	0	0
Teton County.....	5,611	2,450	1,425	1,459	124	153	98	462	49	413
Choteau CCD.....	2,684	1,246	665	634	55	84	53	462	49	413
Bynum CDP.....	31	18	11	0	0	2	0	0	0	0
Choteau city.....	1,617	791	362	368	40	56	34	67	49	18
Dutton-Power CCD.....	1,118	471	287	300	31	29	20	0	0	0
Dutton town.....	316	149	74	81	7	5	4	0	0	0
Power CDP.....	179	67	43	59	4	6	2	0	0	0
Fairfield CCD.....	1,809	733	473	525	38	40	25	0	0	0
Fairfield town.....	708	305	166	207	16	14	10	0	0	0
Toole County.....	4,558	2,015	1,003	1,228	116	196	105	766	673	93
Shelby CCD.....	3,309	1,508	706	843	92	160	86	766	673	93
Shelby city.....	2,703	1,245	545	698	76	139	76	673	673	0
Sunburst CCD.....	1,249	507	297	385	24	36	19	0	0	0
Kevin town.....	154	71	32	46	0	5	2	0	0	0
Sunburst town.....	375	150	91	115	6	13	7	0	0	0
Sweet Grass CDP.....	58	34	11	6	2	5	3	0	0	0
Treasure County.....	718	335	196	151	19	17	9	0	0	0
North Treasure CCD.....	231	104	64	50	6	7	5	0	0	0
South Treasure CCD.....	487	231	132	101	13	10	4	0	0	0
Hysham town.....	312	145	81	67	11	8	3	0	0	0
Valley County.....	7,243	3,198	1,610	1,877	271	287	164	126	76	50
Fort Peck Reservation CCD.....	975	334	170	342	82	47	32	28	0	28
Frazer CDP.....	362	103	29	142	62	26	16	0	0	0
Glasgow CCD.....	4,755	2,182	1,019	1,209	147	198	107	98	76	22
Glasgow city.....	3,152	1,479	643	808	93	129	73	98	76	22
Nashua town.....	290	136	68	65	8	13	5	0	0	0
St. Marie CDP.....	264	133	55	56	9	11	4	0	0	0
Hinsdale CCD.....	583	240	150	168	14	11	7	0	0	0
Hinsdale CDP.....	217	99	63	47	4	4	4	0	0	0
Opheim CCD.....	276	143	76	45	6	6	3	0	0	0
Opheim town.....	85	47	20	15	2	1	1	0	0	0
South Valley CCD.....	654	299	195	113	22	25	15	0	0	0
Fort Peck town.....	233	99	68	50	9	7	5	0	0	0
Wheatland County.....	2,021	887	451	555	64	64	41	147	23	124
Harlowton CCD.....	1,560	691	338	442	48	41	31	26	23	3
Harlowton city.....	971	478	209	216	31	37	27	26	23	3
Judith Gap-Shawmut CCD.....	461	196	113	113	16	23	10	121	0	121
Judith Gap city.....	126	64	30	18	8	6	3	0	0	0
Shawmut CDP.....	42	21	14	7	0	0	0	0	0	0
Wibaux County.....	993	457	229	245	31	31	19	24	24	0
Pine Hill-St. Phillips CCD.....	196	79	49	59	3	6	4	0	0	0
Wibaux CCD.....	797	378	180	186	28	25	15	24	24	0
Wibaux town.....	565	278	115	128	26	18	11	24	24	0
Yellowstone County.....	144,277	60,672	29,124	39,863	5,557	9,061	4,318	3,695	1,987	1,708
Billings CCD.....	104,582	45,607	19,722	27,837	4,080	7,336	3,433	3,352	1,770	1,582
Billings city (part).....	96,761	42,483	18,178	25,566	3,676	6,858	3,157	3,317	1,750	1,567
Lockwood CDP (part).....	4,439	1,766	833	1,318	241	281	161	22	20	2
Huntley Project CCD.....	3,876	1,588	909	1,103	139	137	75	0	0	0
Ballantine CDP.....	320	136	61	98	8	17	9	0	0	0
Custer CDP.....	159	77	33	44	2	3	2	0	0	0
Huntley CDP.....	446	192	103	115	19	17	7	0	0	0
Worden CDP.....	577	255	128	180	7	7	5	0	0	0
Laurel CCD.....	15,654	6,108	3,645	4,710	553	638	313	193	190	3
Billings city (part).....	223	124	55	33	0	11	7	0	0	0
Laurel city.....	6,647	2,790	1,315	1,929	274	339	168	71	71	0
Northeast Yellowstone CCD.....	564	228	145	139	30	22	14	0	0	0
Northwest Yellowstone CCD.....	7,435	2,628	1,843	2,395	279	290	155	123	0	123
Billings city (part).....	2,778	942	690	981	74	91	50	34	0	34
Broadview town.....	192	66	38	67	9	12	4	0	0	0
Shepherd CCD.....	4,540	1,666	1,057	1,399	173	245	117	0	0	0
Billings city (part).....	3	1	1	1	0	0	0	0	0	0
Shepherd CDP.....	516	195	103	160	19	39	20	0	0	0
South Yellowstone CCD.....	7,626	2,847	1,803	2,280	303	393	211	27	27	0
Billings city (part).....	1,054	395	301	309	22	27	17	0	0	0
Lockwood CDP (part).....	2,336	800	466	830	100	140	72	0	0	0



Table 10.

**Household Relationship and Group Quarters Population: 2010**

[For information on confidentiality protection, nonsampling error, and definitions, see Selected Appendixes at &lt;www.census.gov/prod/cen2010/cph-1-a.pdf&gt;]

State County Place	Household population							Group quarters population					
	Total	Householder	Relationship to householder					Total	Institutionalized population	Non-institutionalized population			
			Spouse	Child	Other relatives	Nonrelatives							
						Total	Unmarried partner						
<b>Montana.....</b>	960,566	409,607	201,611	250,732	38,083	60,533	27,484	28,849	11,929	16,920			
<b>COUNTY</b>													
Beaverhead County.....	8,802	4,014	2,002	2,042	220	524	208	444	157	287			
Big Horn County.....	12,728	4,004	1,955	4,081	2,194	494	260	137	88	49			
Blaine County.....	6,271	2,357	1,075	1,999	585	255	166	220	49	171			
Broadwater County.....	5,560	2,347	1,377	1,466	148	222	125	52	52	0			
Carbon County.....	10,025	4,571	2,441	2,294	289	430	259	53	45	8			
Carter County.....	1,149	532	316	244	25	32	23	11	11	0			
Cascade County.....	78,765	33,809	16,363	21,197	3,069	4,327	2,194	2,562	1,041	1,521			
Chouteau County.....	5,678	2,294	1,200	1,669	319	196	133	135	40	95			
Custer County.....	11,286	5,031	2,346	2,967	348	594	295	413	216	197			
Daniels County.....	1,710	798	416	404	33	59	44	41	41	0			
Dawson County.....	8,468	3,749	2,027	2,153	242	297	185	498	343	155			
Deer Lodge County.....	8,487	4,018	1,800	1,990	271	408	265	811	595	216			
Fallon County.....	2,856	1,233	690	766	64	103	62	34	34	0			
Fergus County.....	11,121	5,099	2,699	2,654	243	426	279	465	251	214			
Flathead County.....	89,936	37,504	19,788	24,416	3,189	5,039	2,475	992	586	406			
Gallatin County.....	86,253	36,550	17,473	20,924	2,068	9,238	2,777	3,260	287	2,973			
Garfield County.....	1,206	532	303	314	29	28	24	0	0	0			
Glacier County.....	12,709	4,361	1,865	4,069	1,750	664	471	690	108	582			
Golden Valley County.....	795	363	201	174	27	30	19	89	0	89			
Granite County.....	3,039	1,417	784	611	92	135	77	40	25	15			
Hill County.....	15,503	6,275	2,906	4,468	1,054	800	436	593	134	459			
Jefferson County.....	11,176	4,512	2,875	3,078	326	385	229	230	161	69			
Judith Basin County.....	2,072	924	515	510	53	70	51	0	0	0			
Lake County.....	28,159	11,432	5,832	7,773	1,675	1,447	819	587	167	420			
Lewis and Clark County.....	61,449	26,694	13,076	16,174	1,992	3,513	1,633	1,946	496	1,450			
Liberty County.....	1,936	822	489	552	32	41	19	403	23	380			
Lincoln County.....	19,478	8,843	4,596	4,373	663	1,003	570	209	177	32			
McCone County.....	1,715	774	472	416	21	32	21	19	19	0			
Madison County.....	7,528	3,560	1,919	1,581	155	313	169	163	66	97			
Meagher County.....	1,717	806	440	349	61	61	37	174	17	157			
Mineral County.....	4,201	1,911	1,002	901	169	218	121	22	20	2			
Missoula County.....	105,665	45,926	19,722	25,407	3,494	11,116	3,873	3,634	795	2,839			
Musselshell County.....	4,486	2,046	1,072	1,041	158	169	99	52	29	23			
Park County.....	15,528	7,310	3,414	3,493	388	923	497	108	66	42			
Petroleum County.....	494	225	124	133	4	8	5	0	0	0			
Phillips County.....	4,126	1,819	962	1,057	138	150	88	127	40	87			
Pondera County.....	5,508	2,285	1,218	1,533	313	159	104	645	61	584			
Powder River County.....	1,708	755	439	407	42	65	40	35	35	0			
Powell County.....	5,504	2,466	1,252	1,404	177	205	120	1,523	1,523	0			
Prairie County.....	1,158	551	308	234	29	36	23	21	20	1			
Ravalli County.....	39,734	16,933	9,406	10,097	1,354	1,944	1,033	478	200	278			
Richland County.....	9,712	4,167	2,161	2,633	278	473	293	34	0	34			
Roosevelt County.....	10,239	3,553	1,524	3,354	1,256	552	302	186	146	40			
Rosebud County.....	9,168	3,395	1,740	2,792	840	401	237	65	65	0			
Sanders County.....	11,225	5,121	2,704	2,535	365	500	239	188	109	79			
Sheridan County.....	3,299	1,587	785	753	68	106	70	85	57	28			
Silver Bow County.....	33,202	14,932	6,305	8,575	1,281	2,109	1,004	998	610	388			
Stillwater County.....	9,005	3,796	2,300	2,366	233	310	185	112	47	65			
Sweet Grass County.....	3,606	1,590	894	931	77	114	72	45	45	0			
Teton County.....	5,611	2,450	1,425	1,459	124	153	98	462	49	413			
Toole County.....	4,558	2,015	1,003	1,228	116	196	105	766	673	93			
Treasure County.....	718	335	196	151	19	17	9	0	0	0			
Valley County.....	7,243	3,198	1,610	1,877	271	287	164	126	76	50			
Wheatland County.....	2,021	887	451	555	64	64	41	147	23	124			
Wibaux County.....	993	457	229	245	31	31	19	24	24	0			
Yellowstone County.....	144,277	60,672	29,124	39,863	5,557	9,061	4,318	3,695	1,987	1,708			
<b>PLACE</b>													
Absarokee CDP, Stillwater County.....	1,150	525	269	297	16	43	29	0	0	0			
Alberton town, Mineral County.....	420	190	88	105	11	26	15	0	0	0			
Alder CDP, Madison County.....	103	59	28	15	0	1	1	0	0	0			
Alzada CDP, Carter County.....	29	13	7	7	0	2	2	0	0	0			
Amsterdam CDP, Gallatin County.....	180	67	51	46	7	9	3	0	0	0			
Anaconda-Deer Lodge County, Deer Lodge County.....	8,487	4,018	1,800	1,990	271	408	265	811	595	216			
Antelope CDP, Sheridan County.....	51	24	9	11	1	6	6	0	0	0			
Arlee CDP, Lake County.....	636	255	103	194	62	22	9	0	0	0			
Ashland CDP, Rosebud County.....	824	285	112	271	91	65	31	0	0	0			
Augusta CDP, Lewis and Clark County.....	309	163	78	49	7	12	10	0	0	0			

Table 10.

**Household Relationship and Group Quarters Population: 2010—Con.**

[For information on confidentiality protection, nonsampling error, and definitions, see Selected Appendixes at &lt;www.census.gov/prod/cen2010/cph-1-a.pdf&gt;]

State County Place	Household population							Group quarters population					
	Total	House- holder	Relationship to householder					Total	Institution- alized population	Non- institution- alized population			
			Spouse	Child	Other relatives	Nonrelatives							
						Total	Unmarried partner						
<b>PLACE—Con.</b>													
Avon CDP, Powell County.....	111	50	24	35	1	1	0	0	0	0			
Azure CDP, Hill County.....	286	68	31	106	67	14	9	0	0	0			
Babb CDP, Glacier County.....	174	58	31	53	20	12	7	0	0	0			
Bainville town, Roosevelt County.....	208	85	41	69	3	10	3	0	0	0			
Baker city, Fallon County.....	1,707	763	372	458	37	77	49	34	34	0			
Ballantine CDP, Yellowstone County.....	320	136	61	98	8	17	9	0	0	0			
Basin CDP, Jefferson County.....	212	99	41	55	7	10	8	0	0	0			
Batavia CDP, Flathead County.....	385	142	74	130	10	29	16	0	0	0			
Bearcreek town, Carbon County.....	79	44	18	12	0	5	3	0	0	0			
Bear Dance CDP, Lake County.....	275	123	81	62	6	3	3	0	0	0			
Beaver Creek CDP, Hill County.....	271	107	77	81	2	4	2	0	0	0			
Belfry CDP, Carbon County.....	218	98	42	42	20	16	10	0	0	0			
Belgrade city, Gallatin County.....	7,378	2,965	1,436	2,236	208	533	289	11	0	11			
Belknap CDP, Sanders County.....	158	69	46	30	7	6	6	0	0	0			
Belt town, Cascade County.....	597	261	124	158	23	31	21	0	0	0			
Biddle CDP, Powder River County.....	41	15	9	15	2	0	0	0	0	0			
Big Arm CDP, Lake County.....	177	72	39	41	14	11	8	0	0	0			
Bigfork CDP, Flathead County.....	4,199	1,914	1,061	934	112	178	89	71	57	14			
Big Sandy town, Chouteau County.....	585	276	119	140	36	14	10	13	0	13			
Big Sky CDP.....	2,176	1,019	448	384	22	303	89	132	0	132			
Gallatin County (part).....	1,877	851	396	346	22	262	77	45	0	45			
Madison County (part).....	299	168	52	38	0	41	12	87	0	87			
Big Timber city, Sweet Grass County.....	1,596	751	327	406	46	66	40	45	45	0			
Billings city, Yellowstone County.....	100,819	43,945	19,225	26,890	3,772	6,987	3,231	3,351	1,750	1,601			
Birney CDP, Rosebud County.....	137	30	18	46	37	6	1	0	0	0			
Black Eagle CDP, Cascade County.....	904	427	146	207	50	74	50	0	0	0			
Boneau CDP, Chouteau County.....	380	92	31	164	64	29	23	0	0	0			
Bonner-West Riverside CDP, Missoula County.....	1,663	713	278	433	84	155	96	0	0	0			
Boulder city, Jefferson County.....	1,103	514	220	285	29	55	24	80	25	55			
Box Elder CDP, Hill County.....	87	26	11	35	9	6	5	0	0	0			
Boyd CDP, Carbon County.....	35	12	10	12	0	1	1	0	0	0			
Bozeman city, Gallatin County.....	34,250	15,775	5,228	6,451	725	6,071	1,349	3,030	199	2,831			
Brady CDP, Pondera County.....	140	69	32	28	7	4	3	0	0	0			
Bridger town, Carbon County.....	708	315	146	182	31	34	24	0	0	0			
Bridger CDP, Gallatin County.....	30	15	9	6	0	0	0	0	0	0			
Broadus town, Powder River County.....	433	218	93	102	10	10	6	35	35	0			
Broadview town, Yellowstone County.....	192	66	38	67	9	12	4	0	0	0			
Brockton town, Roosevelt County.....	255	70	20	91	62	12	6	0	0	0			
Browning town, Glacier County.....	1,016	360	103	324	163	66	54	0	0	0			
Busby CDP, Big Horn County.....	733	180	80	296	148	29	18	12	12	0			
Butte-Silver Bow, Silver Bow County.....	33,202	14,932	6,305	8,575	1,281	2,109	1,004	998	610	388			
Butte-Silver Bow (balance).....	32,527	14,628	6,179	8,405	1,244	2,071	982	998	610	388			
Walkerville town.....	675	304	126	170	37	38	22	0	0	0			
Bynum CDP, Teton County.....	31	18	11	0	0	2	0	0	0	0			
Camas CDP, Sanders County.....	58	30	13	10	0	5	2	0	0	0			
Camp Three CDP, Musselshell County.....	165	87	39	29	2	8	6	8	8	0			
Cardwell CDP, Jefferson County.....	50	20	11	18	0	1	1	0	0	0			
Carlton CDP, Missoula County.....	694	272	183	161	37	41	16	0	0	0			
Carter CDP, Chouteau County.....	58	28	13	13	1	3	2	0	0	0			
Cascade town, Cascade County.....	666	287	153	188	11	27	19	19	0	19			
Charlo CDP, Lake County.....	379	158	60	128	6	27	20	0	0	0			
Charlos Heights CDP, Ravalli County.....	120	49	33	24	8	6	4	0	0	0			
Chester town, Liberty County.....	824	395	191	210	13	15	5	23	23	0			
Chinook city, Blaine County.....	1,203	599	239	290	30	45	30	0	0	0			
Choteau city, Teton County.....	1,617	791	362	368	40	56	34	67	49	18			
Churchill CDP, Gallatin County.....	866	330	228	282	10	16	9	36	36	0			
Circle town, McCone County.....	596	278	139	152	8	19	14	19	19	0			
Clancy CDP, Jefferson County.....	1,605	637	447	437	29	55	35	56	56	0			
Clinton CDP, Missoula County.....	1,052	419	239	264	71	59	28	0	0	0			
Clyde Park town, Park County.....	288	136	65	75	3	9	7	0	0	0			
Colstrip city, Rosebud County.....	2,214	863	533	694	54	70	42	0	0	0			
Columbia Falls city, Flathead County.....	4,596	1,863	892	1,389	179	273	150	92	92	0			
Columbus town, Stillwater County.....	1,846	767	429	556	35	59	35	47	47	0			
Condon CDP, Missoula County.....	342	169	92	66	6	9	8	1	0	1			
Conner CDP, Ravalli County.....	216	90	57	56	6	7	5	0	0	0			
Conrad city, Pondera County.....	2,437	1,113	511	652	66	95	61	133	61	72			
Cooke City CDP, Park County.....	75	45	17	9	0	4	3	0	0	0			
Coram CDP, Flathead County.....	539	231	114	114	37	43	18	0	0	0			
Corvallis CDP, Ravalli County.....	976	400	152	334	24	66	46	0	0	0			
Corwin Springs CDP, Park County.....	109	64	25	14	3	3	2	0	0	0			

Table 10.

**Household Relationship and Group Quarters Population: 2010—Con.**

[For information on confidentiality protection, nonsampling error, and definitions, see Selected Appendixes at &lt;www.census.gov/prod/cen2010/cph-1-a.pdf&gt;]

State County Place	Household population							Group quarters population					
	Total	House- holder	Relationship to householder					Total	Institution- alized population	Non- institution- alized population			
			Spouse	Child	Other relatives	Nonrelatives							
						Total	Unmarried partner						
<b>PLACE—Con.</b>													
Craig CDP, Lewis and Clark County.....	43	25	10	4	1	3	3	0	0	0			
Crane CDP, Richland County.....	102	38	23	34	4	3	2	0	0	0			
Crow Agency CDP, Big Horn County.....	1,593	353	155	539	508	38	19	23	23	0			
Culbertson town, Roosevelt County.....	691	296	166	187	15	27	14	23	23	0			
Custer CDP, Yellowstone County.....	159	77	33	44	2	3	2	0	0	0			
Cut Bank city, Glacier County.....	2,820	1,249	542	782	106	141	94	49	49	0			
Darby town, Ravalli County.....	716	303	120	194	33	66	33	4	3	1			
Dayton CDP, Lake County.....	84	39	23	13	4	5	3	0	0	0			
De Borgia CDP, Mineral County.....	78	40	24	8	3	3	1	0	0	0			
Deer Lodge city, Powell County.....	3,034	1,386	609	800	104	135	82	77	77	0			
Denton town, Fergus County.....	255	120	54	64	5	12	8	0	0	0			
Dillon city, Beaverhead County.....	3,690	1,774	677	839	113	287	100	444	157	287			
Dixon CDP, Sanders County.....	203	83	39	57	9	15	8	0	0	0			
Dodson town, Phillips County.....	124	49	20	40	9	6	4	0	0	0			
Drummond town, Granite County.....	302	143	68	72	11	8	6	7	0	7			
Dupuyer CDP, Pondera County.....	86	43	23	17	3	0	0	0	0	0			
Dutton town, Teton County.....	316	149	74	81	7	5	4	0	0	0			
East Glacier Park Village CDP, Glacier County.....	363	142	59	93	44	25	16	0	0	0			
East Helena city, Lewis and Clark County....	1,984	875	365	508	104	132	77	0	0	0			
East Missoula CDP, Missoula County.....	2,157	918	385	554	89	211	93	0	0	0			
Edgar CDP, Carbon County.....	114	52	27	28	4	3	2	0	0	0			
Ekalaka town, Carter County.....	321	176	70	54	8	13	10	11	11	0			
Elkhorn CDP, Jefferson County.....	10	6	2	0	0	2	1	0	0	0			
Elliston CDP, Powell County.....	219	99	51	45	12	12	5	0	0	0			
Elmo CDP, Lake County.....	180	73	23	45	25	14	9	0	0	0			
Emigrant CDP, Park County.....	488	251	111	91	9	26	9	0	0	0			
Ennis town, Madison County.....	796	416	153	154	24	49	27	42	32	10			
Eureka town, Lincoln County.....	994	442	190	277	33	52	25	43	43	0			
Evaro CDP, Missoula County.....	322	123	58	94	32	15	11	0	0	0			
Evergreen CDP, Flathead County.....	7,600	2,999	1,449	2,256	411	485	252	16	12	4			
Fairfield town, Teton County.....	708	305	166	207	16	14	10	0	0	0			
Fairview town, Richland County.....	840	354	152	253	33	48	31	0	0	0			
Fallon CDP, Prairie County.....	164	72	39	40	7	6	6	0	0	0			
Finley Point CDP, Lake County.....	480	232	123	82	18	25	16	0	0	0			
Flaxville town, Daniels County.....	71	37	16	14	0	4	4	0	0	0			
Florence CDP, Ravalli County.....	765	299	171	225	25	45	23	0	0	0			
Forest Hill Village CDP, Flathead County.....	206	99	45	38	5	19	10	0	0	0			
Forsyth city, Rosebud County.....	1,733	807	370	429	39	88	56	44	44	0			
Fort Belknap Agency CDP, Blaine County.....	1,281	367	140	517	194	63	47	12	10	2			
Fort Benton city, Chouteau County.....	1,424	686	331	328	29	50	32	40	40	0			
Fortine CDP, Lincoln County.....	325	141	77	70	21	16	11	0	0	0			
Fort Peck town, Valley County.....	233	99	68	50	9	7	5	0	0	0			
Fort Shaw CDP, Cascade County.....	280	108	57	90	9	16	7	0	0	0			
Fort Smith CDP, Big Horn County.....	161	89	29	28	8	7	5	0	0	0			
Four Corners CDP, Gallatin County.....	3,146	1,228	738	933	72	175	86	0	0	0			
Fox Lake CDP, Richland County.....	158	66	32	48	3	9	8	0	0	0			
Frazer CDP, Valley County.....	362	103	29	142	62	26	16	0	0	0			
Frenchtown CDP, Missoula County.....	1,819	653	428	568	86	84	39	6	0	6			
Froid town, Roosevelt County.....	185	92	43	43	4	3	3	0	0	0			
Fromberg town, Carbon County.....	438	189	102	106	23	18	14	0	0	0			
Gallatin Gateway CDP, Gallatin County.....	856	370	195	206	20	65	38	0	0	0			
Gallatin River Ranch CDP, Gallatin County..	69	36	22	10	0	1	1	0	0	0			
Gardiner CDP, Park County.....	866	460	166	144	10	86	40	9	0	9			
Garrison CDP, Powell County.....	96	48	22	20	2	4	3	0	0	0			
Geraldine town, Chouteau County.....	261	110	50	84	8	9	8	0	0	0			
Geyser CDP, Judith Basin County.....	87	42	19	21	2	3	3	0	0	0			
Gibson Flats CDP, Cascade County.....	199	77	48	53	12	9	2	0	0	0			
Gildford CDP, Hill County.....	179	75	41	56	5	2	0	0	0	0			
Glasgow city, Valley County.....	3,152	1,479	643	808	93	129	73	98	76	22			
South Glastonbury CDP, Park County.....	284	132	70	63	3	16	8	0	0	0			
Glendive city, Dawson County.....	4,437	2,060	936	1,128	129	184	122	498	343	155			
Grass Range town, Fergus County.....	110	61	24	16	3	6	5	0	0	0			
Great Falls city, Cascade County.....	57,242	25,301	11,019	15,097	2,345	3,480	1,756	1,263	798	465			
Greycliff CDP, Sweet Grass County.....	112	43	29	39	0	1	1	0	0	0			
Hamilton city, Ravalli County.....	4,176	2,175	666	978	87	270	164	172	147	25			
Happys Inn CDP, Lincoln County.....	164	81	57	18	7	1	1	0	0	0			
Hardin city, Big Horn County.....	3,430	1,301	564	1,037	348	180	100	75	53	22			
Harlem city, Blaine County.....	764	307	137	211	76	33	23	44	0	44			
Harlowton city, Wheatland County.....	971	478	209	216	31	37	27	26	23	3			
Harrison CDP, Madison County.....	137	63	32	30	3	9	3	0	0	0			
Havre city, Hill County.....	8,985	3,900	1,609	2,569	360	547	285	325	104	221			

Table 10.

**Household Relationship and Group Quarters Population: 2010—Con.**

[For information on confidentiality protection, nonsampling error, and definitions, see Selected Appendixes at &lt;www.census.gov/prod/cen2010/cph-1-a.pdf&gt;]

State County Place	Household population							Group quarters population					
	Total	House- holder	Relationship to householder					Total	Institution- alized population	Non- institution- alized population			
			Spouse	Child	Other relatives	Nonrelatives							
						Total	Unmarried partner						
<b>PLACE—Con.</b>													
Havre North CDP, Hill County.....	712	333	134	155	43	47	32	4	0	4			
Hays CDP, Blaine County.....	843	252	91	312	143	45	25	0	0	0			
Heart Butte CDP, Pondera County.....	582	137	70	215	154	6	5	0	0	0			
Hebgen Lake Estates CDP, Gallatin County.....	70	36	20	10	0	4	1	0	0	0			
Helena city, Lewis and Clark County.....	26,508	12,780	4,883	6,259	732	1,854	780	1,682	432	1,250			
Helena Flats CDP, Flathead County.....	1,043	382	254	313	40	54	18	0	0	0			
Helena Valley Northeast CDP, Lewis and Clark County.....	2,942	1,132	779	844	90	97	42	53	45	8			
Helena Valley Northwest CDP, Lewis and Clark County.....	3,482	1,259	854	1,102	118	149	71	0	0	0			
Helena Valley Southeast CDP, Lewis and Clark County.....	8,227	3,069	1,675	2,676	320	487	237	0	0	0			
Helena Valley West Central CDP, Lewis and Clark County.....	7,869	3,029	1,833	2,336	319	352	166	14	0	14			
Helena West Side CDP, Lewis and Clark County.....	1,620	734	319	413	56	98	49	17	0	17			
Heron CDP, Sanders County.....	282	105	55	69	5	48	1	0	0	0			
Herron CDP, Hill County.....	116	42	27	38	4	5	3	0	0	0			
Highwood CDP, Chouteau County.....	176	67	37	59	6	7	2	0	0	0			
Hingham town, Hill County.....	118	60	30	20	2	6	4	0	0	0			
Hinsdale CDP, Valley County.....	217	99	63	47	4	4	4	0	0	0			
Hobson city, Judith Basin County.....	215	98	49	49	9	10	6	0	0	0			
Hot Springs town, Sanders County.....	512	297	66	93	18	38	20	32	30	2			
Hungry Horse CDP, Flathead County.....	826	359	141	230	31	65	32	0	0	0			
Huntley CDP, Yellowstone County.....	446	192	103	115	19	17	7	0	0	0			
Huson CDP, Missoula County.....	210	76	42	64	15	13	6	0	0	0			
Hysham town, Treasure County.....	312	145	81	67	11	8	3	0	0	0			
Indian Springs CDP, Lincoln County.....	31	14	10	7	0	0	0	0	0	0			
Inverness CDP, Hill County.....	55	24	14	15	0	2	0	0	0	0			
Ismay town, Custer County.....	19	9	5	5	0	0	0	0	0	0			
Jardine CDP, Park County.....	57	26	13	13	4	1	1	0	0	0			
Jefferson City CDP, Jefferson County.....	472	192	118	134	12	16	7	0	0	0			
Jette CDP, Lake County.....	253	114	68	53	7	11	8	0	0	0			
Joliet town, Carbon County.....	595	260	125	169	21	20	15	0	0	0			
Joplin CDP, Liberty County.....	157	77	49	20	6	5	3	0	0	0			
Jordan town, Garfield County.....	343	170	73	80	6	14	11	0	0	0			
Judith Gap city, Wheatland County.....	126	64	30	18	8	6	3	0	0	0			
Kalispell city, Flathead County.....	19,530	8,638	3,488	5,494	599	1,311	589	397	293	104			
Kerr CDP, Lake County.....	251	94	68	74	9	6	3	0	0	0			
Kevin town, Toole County.....	154	71	32	46	0	5	2	0	0	0			
Kicking Horse CDP, Lake County.....	71	23	15	29	3	1	1	215	0	215			
Kila CDP, Flathead County.....	392	163	96	99	12	22	11	0	0	0			
King Arthur Park CDP, Gallatin County.....	738	325	127	156	32	98	39	0	0	0			
Kings Point CDP, Lake County.....	151	69	42	28	11	1	1	0	0	0			
Klein CDP, Musselshell County.....	168	73	43	32	12	8	6	0	0	0			
Knife River CDP, Richland County.....	320	136	73	86	15	10	8	0	0	0			
Kremlin CDP, Hill County.....	98	44	23	26	4	1	1	0	0	0			
Lake Mary Ronan CDP, Lake County.....	65	35	22	4	1	3	0	0	0	0			
Lakeside CDP, Flathead County.....	2,492	1,061	640	627	82	82	50	177	0	177			
Lame Deer CDP, Rosebud County.....	2,031	521	190	723	501	96	59	21	21	0			
Laurel city, Yellowstone County.....	6,647	2,790	1,315	1,929	274	339	168	71	71	0			
Lavina town, Golden Valley County.....	187	79	40	49	15	4	3	0	0	0			
Lewistown city, Fergus County.....	5,724	2,761	1,179	1,381	127	276	185	177	177	0			
Lewistown Heights CDP, Fergus County.....	407	165	105	107	10	20	13	0	0	0			
Libby city, Lincoln County.....	2,524	1,252	459	573	76	164	102	104	85	19			
Lima town, Beaverhead County.....	221	106	52	52	6	5	4	0	0	0			
Lincoln CDP, Lewis and Clark County.....	1,013	507	245	181	33	47	23	0	0	0			
Lindisfarne CDP, Lake County.....	284	121	75	59	17	12	2	0	0	0			
Little Bitterroot Lake CDP, Flathead County.....	194	95	53	34	4	8	6	0	0	0			
Little Browning CDP, Glacier County.....	206	58	19	68	47	14	11	0	0	0			
Livingston city, Park County.....	6,961	3,356	1,315	1,656	180	454	246	83	66	17			
Lockwood CDP, Yellowstone County.....	6,775	2,566	1,299	2,148	341	421	233	22	20	2			
Lodge Grass town, Big Horn County.....	428	114	50	143	97	24	10	0	0	0			
Lodge Pole CDP, Blaine County.....	265	74	27	105	53	6	4	0	0	0			
Logan CDP, Gallatin County.....	99	47	19	20	4	9	7	0	0	0			
Lolo CDP, Missoula County.....	3,892	1,458	821	1,274	115	224	117	0	0	0			
Loma CDP, Chouteau County.....	85	37	17	27	2	2	2	0	0	0			
Lonepine CDP, Sanders County.....	162	63	40	53	3	3	1	0	0	0			
Malmstrom AFB CDP, Cascade County.....	2,797	859	760	1,139	23	16	6	675	0	675			
Malta city, Phillips County.....	1,951	902	422	497	59	71	42	46	40	6			
Manhattan town, Gallatin County.....	1,495	622	338	445	34	56	31	25	25	0			
Marion CDP, Flathead County.....	886	334	201	249	63	39	27	0	0	0			

Table 10.

**Household Relationship and Group Quarters Population: 2010—Con.**

[For information on confidentiality protection, nonsampling error, and definitions, see Selected Appendixes at &lt;www.census.gov/prod/cen2010/cph-1-a.pdf&gt;]

State County Place	Household population							Group quarters population					
	Total	House- holder	Relationship to householder					Total	Institution- alized population	Non- institution- alized population			
			Spouse	Child	Other relatives	Nonrelatives							
						Total	Unmarried partner						
<b>PLACE—Con.</b>													
Martin City CDP, Flathead County.....	500	228	110	110	13	39	20	0	0	0			
Martinsdale CDP, Meagher County.....	64	36	16	7	1	4	4	0	0	0			
Marysville CDP, Lewis and Clark County.....	80	40	15	13	2	10	8	0	0	0			
Maxville CDP, Granite County.....	130	64	29	25	1	11	7	0	0	0			
Medicine Lake town, Sheridan County.....	225	109	44	62	7	3	2	0	0	0			
Melstone town, Musselshell County.....	96	52	21	20	2	1	1	0	0	0			
Midvale CDP, Lincoln County.....	393	175	71	115	15	17	11	0	0	0			
Miles City city, Custer County.....	8,088	3,677	1,546	2,117	275	473	230	322	147	175			
Missoula city, Missoula County.....	63,269	29,081	10,004	13,701	1,816	8,667	2,688	3,519	766	2,753			
Montana City CDP, Jefferson County.....	2,715	980	771	824	62	78	46	0	0	0			
Moore town, Fergus County.....	193	84	47	49	4	9	6	0	0	0			
Muddy CDP, Big Horn County.....	617	144	70	259	102	42	20	0	0	0			
Musselshell CDP, Musselshell County.....	60	32	18	7	2	1	1	0	0	0			
Nashua town, Valley County.....	290	136	68	65	8	13	5	0	0	0			
Neihart town, Cascade County.....	51	32	17	1	0	1	1	0	0	0			
Niarada CDP.....	27	13	6	5	3	0	0	0	0	0			
Flathead County (part).....	18	7	4	4	3	0	0	0	0	0			
Lake County (part).....	0	0	0	0	0	0	0	0	0	0			
Sanders County (part).....	9	6	2	1	0	0	0	0	0	0			
North Browning CDP, Glacier County.....	2,315	667	231	835	458	124	87	93	59	34			
Noxon CDP, Sanders County.....	218	108	45	47	6	12	6	0	0	0			
Old Agency CDP, Sanders County.....	107	34	13	38	16	6	2	0	0	0			
Olney CDP, Flathead County.....	191	88	47	39	8	9	6	0	0	0			
Opheim town, Valley County.....	85	47	20	15	2	1	1	0	0	0			
Orchard Homes CDP, Missoula County.....	5,136	2,122	1,138	1,349	215	312	144	61	22	39			
Outlook town, Sheridan County.....	47	26	10	8	0	3	2	0	0	0			
Ovando CDP, Powell County.....	81	42	23	12	2	2	1	0	0	0			
Pablo CDP, Lake County.....	2,185	747	288	769	225	156	85	69	7	62			
Paradise CDP, Sanders County.....	163	88	32	31	2	10	5	0	0	0			
Park City CDP, Stillwater County.....	983	374	219	300	45	45	29	0	0	0			
Parker School CDP.....	340	80	35	118	98	9	7	0	0	0			
Chouteau County (part).....	0	0	0	0	0	0	0	0	0	0			
Hill County (part).....	340	80	35	118	98	9	7	0	0	0			
Philipsburg town, Granite County.....	795	413	165	142	26	49	26	25	25	0			
Piltzville CDP, Missoula County.....	395	158	90	109	12	26	13	0	0	0			
Pinesdale town, Ravalli County.....	917	178	104	574	46	15	2	0	0	0			
Pioneer Junction CDP, Lincoln County.....	959	422	220	221	36	60	41	0	0	0			
Plains town, Sanders County.....	1,001	502	186	246	24	43	22	47	25	22			
Pleantywood city, Sheridan County.....	1,654	820	371	369	34	60	38	80	57	23			
Plevna town, Fallon County.....	162	65	39	52	1	5	2	0	0	0			
Polson city, Lake County.....	4,404	1,991	768	1,173	194	278	175	84	68	16			
Ponderosa Pines CDP, Gallatin County.....	336	132	88	98	9	9	5	0	0	0			
Pony CDP, Madison County.....	118	63	32	13	4	6	2	0	0	0			
Poplar city, Roosevelt County.....	793	313	98	255	70	57	25	17	0	17			
Power CDP, Teton County.....	179	67	43	59	4	6	2	0	0	0			
Pray CDP, Park County.....	681	313	173	130	27	38	22	0	0	0			
Pryor CDP, Big Horn County.....	618	178	72	210	142	16	10	0	0	0			
Rader Creek CDP, Jefferson County.....	363	158	106	72	14	13	7	0	0	0			
Radersburg CDP, Broadwater County.....	66	37	15	9	1	4	3	0	0	0			
Ravalli CDP, Lake County.....	76	38	16	17	1	4	2	0	0	0			
Red Lodge city, Carbon County.....	2,073	1,082	385	401	45	160	82	52	45	7			
Reed Point CDP, Stillwater County.....	193	86	42	42	8	15	4	0	0	0			
Reserve CDP, Sheridan County.....	23	16	5	0	0	2	2	0	0	0			
Rexford town, Lincoln County.....	105	50	24	17	2	12	10	0	0	0			
Richey town, Dawson County.....	177	91	43	33	6	4	3	0	0	0			
Riverbend CDP, Mineral County.....	484	210	119	101	34	20	13	0	0	0			
Roberts CDP, Carbon County.....	361	161	81	98	16	5	3	0	0	0			
Rocky Boy's Agency CDP, Hill County.....	355	102	44	114	82	13	8	0	0	0			
Rocky Boy West CDP.....	890	219	81	380	168	42	28	0	0	0			
Chouteau County (part).....	637	150	50	302	103	32	22	0	0	0			
Hill County (part).....	253	69	31	78	65	10	6	0	0	0			
Rocky Point CDP, Lake County.....	97	43	25	21	5	3	1	0	0	0			
Rollins CDP, Lake County.....	209	102	56	40	7	4	3	0	0	0			
Ronan city, Lake County.....	1,774	737	264	548	114	111	68	97	83	14			
Roscoe CDP, Carbon County.....	15	8	5	2	0	0	0	0	0	0			
Rosebud CDP, Rosebud County.....	111	44	24	32	5	6	2	0	0	0			
Roundup city, Musselshell County.....	1,767	814	338	469	55	91	52	21	21	0			
Roy CDP, Fergus County.....	108	50	31	21	4	2	1	0	0	0			
Rudyard CDP, Hill County.....	258	113	60	69	7	9	6	0	0	0			
Ryegate town, Golden Valley County.....	245	122	58	46	4	15	8	0	0	0			

Table 10.

**Household Relationship and Group Quarters Population: 2010—Con.**

[For information on confidentiality protection, nonsampling error, and definitions, see Selected Appendixes at &lt;www.census.gov/prod/cen2010/cph-1-a.pdf&gt;]

State County Place	Household population							Group quarters population					
	Total	House- holder	Relationship to householder					Total	Institution- alized population	Non- institution- alized population			
			Spouse	Child	Other relatives	Nonrelatives							
						Total	Unmarried partner						
<b>PLACE—Con.</b>													
Saco town, Phillips County.....	197	102	40	44	2	9	4	0	0	0			
Saddle Butte CDP, Hill County.....	128	50	36	36	4	2	1	0	0	0			
St. Ignatius town, Lake County.....	841	333	120	265	72	51	25	1	0	1			
St. Marie CDP, Valley County.....	264	133	55	56	9	11	4	0	0	0			
St. Pierre CDP, Hill County.....	350	88	39	126	83	14	12	0	0	0			
St. Regis CDP, Mineral County.....	319	139	58	76	27	19	9	0	0	0			
St. Xavier CDP, Big Horn County.....	83	27	17	24	13	2	1	0	0	0			
Sand Coulee CDP, Cascade County.....	212	87	56	57	2	10	8	0	0	0			
Sangrey CDP, Hill County.....	306	74	30	109	76	17	10	0	0	0			
Santa Rita CDP, Glacier County.....	113	50	27	30	4	2	2	0	0	0			
Scobey city, Daniels County.....	976	472	208	235	20	41	32	41	41	0			
Sedan CDP, Gallatin County.....	99	46	31	16	2	4	2	0	0	0			
Seeley Lake CDP, Missoula County.....	1,659	751	428	363	35	82	47	0	0	0			
Shawmut CDP, Wheatland County.....	42	21	14	7	0	0	0	0	0	0			
Shelby city, Toole County.....	2,703	1,245	545	698	76	139	76	673	673	0			
Shepherd CDP, Yellowstone County.....	516	195	103	160	19	39	20	0	0	0			
Sheridan town, Madison County.....	608	306	138	141	10	13	7	34	34	0			
Sidney city, Richland County.....	5,157	2,304	1,060	1,374	120	299	180	34	0	34			
Silesia CDP, Carbon County.....	96	39	22	27	2	6	3	0	0	0			
Silver Gate CDP, Park County.....	20	12	4	1	0	3	3	0	0	0			
Simms CDP, Cascade County.....	354	152	84	82	14	22	9	0	0	0			
Somers CDP, Flathead County.....	1,092	456	238	310	34	54	34	17	17	0			
South Browning CDP, Glacier County.....	1,785	496	157	639	387	106	83	0	0	0			
South Hills CDP, Jefferson County.....	517	169	134	196	12	6	4	0	0	0			
Spokane Creek CDP, Broadwater County....	355	139	96	102	7	11	10	0	0	0			
Springdale CDP, Park County.....	42	16	9	13	2	2	1	0	0	0			
Springhill CDP, Gallatin County.....	130	56	38	24	2	10	2	0	0	0			
Stanford town, Judith Basin County.....	401	198	93	85	11	14	10	0	0	0			
Starr School CDP, Glacier County.....	252	68	22	85	67	10	10	0	0	0			
Stevensville town, Ravalli County.....	1,761	836	341	469	39	76	51	48	40	8			
Stockett CDP, Cascade County.....	169	68	36	52	3	10	5	0	0	0			
Stryker CDP, Lincoln County.....	26	13	9	3	0	1	1	0	0	0			
Sula CDP, Ravalli County.....	37	17	7	7	2	4	4	0	0	0			
Sunburst town, Toole County.....	375	150	91	115	6	13	7	0	0	0			
Sun Prairie CDP, Cascade County.....	1,630	628	353	460	97	92	51	0	0	0			
Sun River CDP, Cascade County.....	124	56	27	31	5	5	4	0	0	0			
Superior town, Mineral County.....	792	386	166	167	27	46	24	20	20	0			
Swan Lake CDP, Lake County.....	113	57	34	16	4	2	1	0	0	0			
Sweet Grass CDP, Toole County.....	58	34	11	6	2	5	3	0	0	0			
Sylvanite CDP, Lincoln County.....	103	54	29	16	2	2	1	0	0	0			
Terry town, Prairie County.....	584	292	147	110	15	20	12	21	20	1			
The Silos CDP, Broadwater County.....	506	212	148	112	16	18	11	0	0	0			
Thompson Falls city, Sanders County.....	1,301	618	285	301	40	57	32	12	12	0			
Three Forks city, Gallatin County.....	1,862	785	402	526	70	79	49	7	7	0			
Toston CDP, Broadwater County.....	108	49	31	26	1	1	1	0	0	0			
Townsend city, Broadwater County.....	1,826	822	394	478	46	86	42	52	52	0			
Trego CDP, Lincoln County.....	539	240	140	111	30	18	10	2	0	2			
Trout Creek CDP, Sanders County.....	242	118	57	46	6	15	11	0	0	0			
Troy city, Lincoln County.....	938	454	169	219	23	73	41	0	0	0			
Turah CDP, Missoula County.....	306	113	81	92	10	10	6	0	0	0			
Turner CDP, Blaine County.....	61	28	15	17	1	0	0	0	0	0			
Turtle Lake CDP, Lake County.....	209	62	29	90	16	12	8	0	0	0			
Twin Bridges town, Madison County.....	375	172	73	90	17	23	12	0	0	0			
Ulm CDP, Cascade County.....	639	258	168	169	25	19	8	99	0	99			
Valier town, Pondera County.....	509	234	109	134	16	16	12	0	0	0			
Vaughn CDP, Cascade County.....	658	271	148	175	28	36	15	0	0	0			
Victor CDP, Ravalli County.....	745	327	128	199	22	69	32	0	0	0			
Virginia City town, Madison County.....	190	102	41	34	7	6	2	0	0	0			
Walkerville town, Silver Bow County.....	675	304	126	170	37	38	22	0	0	0			
Weeksville CDP, Sanders County.....	83	43	23	14	2	1	1	0	0	0			
Westby town, Sheridan County.....	168	82	44	37	1	4	4	0	0	0			
West Glacier CDP, Flathead County.....	227	117	61	36	3	10	7	0	0	0			
West Glendive CDP, Dawson County.....	1,948	809	506	519	48	66	34	0	0	0			
West Havre CDP, Hill County.....	316	108	82	106	14	6	3	0	0	0			
West Kootenai CDP, Lincoln County.....	365	141	78	110	14	22	4	0	0	0			
West Yellowstone town, Gallatin County.....	1,271	617	214	280	59	101	73	0	0	0			
Wheatland CDP, Broadwater County.....	568	201	151	189	10	17	11	0	0	0			
Whitefish city, Flathead County.....	6,264	2,982	1,196	1,411	155	520	236	93	93	0			
Whitehall town, Jefferson County.....	1,038	473	210	268	43	44	34	0	0	0			
White Haven CDP, Lincoln County.....	577	250	115	155	27	30	18	0	0	0			
White Sulphur Springs city, Meagher County	922	433	214	191	41	43	25	17	17	0			
Whitewater CDP, Phillips County.....	64	26	10	22	2	4	2	0	0	0			

Table 10.

**Household Relationship and Group Quarters Population: 2010—Con.**

[For information on confidentiality protection, nonsampling error, and definitions, see Selected Appendixes at &lt;www.census.gov/prod/cen2010/cph-1-a.pdf&gt;]

State County Place	Household population							Group quarters population		
	Total	House- holder	Relationship to householder					Total	Institution- alized population	Non- institution- alized population
			Spouse	Child	Other relatives	Nonrelatives				
						Total	Unmarried partner			
PLACE—Con.										
Wibaux town, Wibaux County.....	565	278	115	128	26	18	11	24	24	0
Willow Creek CDP, Gallatin County.....	210	101	45	49	7	8	3	0	0	0
Wilsall CDP, Park County.....	178	90	48	27	4	9	8	0	0	0
Wineglass CDP, Park County.....	256	101	57	71	8	19	13	0	0	0
Winifred town, Fergus County.....	208	92	52	44	16	4	4	0	0	0
Winnett town, Petroleum County.....	182	91	43	42	2	4	2	0	0	0
Winston CDP, Broadwater County.....	147	56	37	47	3	4	3	0	0	0
Wisdom CDP, Beaverhead County.....	98	58	27	8	2	3	1	0	0	0
Wolf Point city, Roosevelt County.....	2,525	952	394	815	222	142	87	96	75	21
Woods Bay CDP, Lake County.....	657	287	173	153	23	21	17	4	4	0
Worden CDP, Yellowstone County.....	577	255	128	180	7	7	5	0	0	0
Wye CDP, Missoula County.....	509	174	105	170	25	35	15	2	0	2
Wyola CDP, Big Horn County.....	210	52	24	83	41	10	7	5	0	5
Yaak CDP, Lincoln County.....	248	132	72	28	5	11	9	0	0	0
Zortman CDP, Phillips County.....	69	35	17	9	0	8	5	0	0	0

Table 11.  
**Housing Occupancy and Tenure: 2010**

[For information on confidentiality protection, nonsampling error, and definitions, see Selected Appendixes at <www.census.gov/prod/cen2010/cph-1-a.pdf>]

State County County Subdivision Place	Total housing units	Occupied housing units						Vacant housing units							
		Total	Owner occupied		Renter occupied	Average household size		Total	For seasonal, recrea- tional, or occasional use	Vacancy rate					
			Number	Percent of occupied housing units		Owner- occupied units	Renter- occupied units			Available housing	Home- owner	Rental			
<b>Montana.....</b>	482,825	409,607	278,418	68.0	131,189	2.42	2.18	73,218	38,510	3.8	2.1	7.1			
Beaverhead County.....	5,273	4,014	2,589	64.5	1,425	2.26	2.08	1,259	835	3.5	1.9	6.3			
Big Hole Basin CCD.....	642	300	191	63.7	109	2.07	2.01	342	250	5.4	3.0	9.2			
Wisdom CDP.....	116	58	42	72.4	16	1.74	1.56	58	34	13.4	6.7	27.3			
Clark Canyon-Horse Prairie CCD.....	276	159	88	55.3	71	2.28	2.46	117	90	3.0	2.2	4.1			
Dillon CCD.....	3,938	3,386	2,192	64.7	1,194	2.28	2.04	552	298	3.1	1.4	6.1			
Dillon city.....	1,930	1,774	976	55.0	798	2.17	1.97	156	29	3.9	1.5	6.8			
Lima-Centennial Valley CCD.....	417	169	118	69.8	51	2.14	2.41	248	197	7.9	7.6	8.5			
Lima town.....	173	106	83	78.3	23	2.01	2.35	67	40	10.5	9.6	13.3			
Big Horn County.....	4,695	4,004	2,560	63.9	1,444	3.08	3.35	691	319	2.2	0.6	4.9			
Crow Reservation CCD.....	2,230	1,802	1,234	68.5	568	3.55	3.73	428	256	1.5	0.2	4.2			
Crow Agency CDP.....	389	353	200	56.7	153	4.70	4.27	36	7	1.4	0.0	3.2			
Fort Smith CDP.....	204	89	58	65.2	31	1.64	2.13	115	100	8.2	1.7	18.4			
Hardin city (part).....	0	0	0	(X)	0	0.00	0.00	0	0	(X)	(X)	(X)			
Lodge Grass town.....	133	114	82	71.9	32	3.70	3.91	19	4	1.7	0.0	5.6			
Pryor CDP.....	198	178	102	57.3	76	3.31	3.68	20	7	2.7	0.0	6.2			
St. Xavier CDP.....	44	27	23	85.2	4	3.00	3.50	17	14	3.6	4.2	0.0			
Wyola CDP.....	58	52	27	51.9	25	3.74	4.36	6	1	3.6	0.0	7.4			
Decker CCD.....	106	56	34	60.7	22	2.15	2.09	50	28	0.0	0.0	0.0			
Hardin CCD.....	1,883	1,723	1,046	60.7	677	2.48	2.73	160	30	3.1	1.3	5.7			
Hardin city (part).....	1,401	1,301	739	56.8	562	2.50	2.81	100	12	3.4	1.1	6.2			
Northern Cheyenne Reservation CCD.....	476	423	246	58.2	177	3.40	4.65	53	5	1.8	0.0	4.2			
Busby CDP.....	199	180	81	45.0	99	3.73	4.35	19	2	2.7	0.0	4.7			
Muddy CDP.....	167	144	82	56.9	62	3.44	5.40	23	0	1.4	0.0	3.0			
Blaine County.....	2,843	2,357	1,463	62.1	894	2.56	2.83	486	111	3.9	1.7	7.3			
Chinook CCD.....	1,279	1,053	728	69.1	325	2.30	1.91	226	59	4.1	2.8	6.9			
Chinook city.....	697	599	404	67.4	195	2.16	1.70	98	12	5.6	4.2	8.4			
Fort Belknap CCD.....	929	804	388	48.3	416	3.12	3.62	125	27	3.4	0.3	6.3			
Fort Belknap Agency CDP.....	412	367	144	39.2	223	3.22	3.67	45	12	4.2	0.0	6.6			
Hays CDP.....	287	252	114	45.2	138	3.04	3.60	35	3	2.7	0.0	4.8			
Lodge Pole CDP.....	90	74	38	51.4	36	3.37	3.81	16	4	6.2	0.0	12.2			
Harlem CCD.....	635	500	347	69.4	153	2.46	2.63	135	25	4.2	0.9	11.0			
Harlem city.....	359	307	200	65.1	107	2.39	2.67	52	4	3.5	0.5	8.5			
Turner CDP.....	47	28	19	67.9	9	2.21	2.11	19	4	20.0	0.0	43.8			
Broadwater County.....	2,695	2,347	1,841	78.4	506	2.42	2.18	348	193	2.5	1.6	5.7			
Townsend East CCD.....	1,663	1,472	1,090	74.0	382	2.36	2.08	191	101	2.6	1.3	6.3			
Toston CDP (part).....	43	36	28	77.8	8	2.36	1.88	7	3	5.3	3.4	11.1			
Townsend city (part).....	888	822	560	68.1	262	2.32	2.02	66	12	2.8	1.2	6.0			
Townsend West CCD.....	1,032	875	751	85.8	124	2.51	2.49	157	92	2.3	2.1	3.9			
Radersburg CDP.....	61	37	26	70.3	11	1.85	1.64	24	12	2.6	3.6	0.0			
Spokane Creek CDP.....	142	139	119	85.6	20	2.60	2.30	3	1	0.7	0.8	0.0			
The Silos CDP.....	259	212	193	91.0	19	2.38	2.47	47	40	1.4	1.0	5.0			
Toston CDP (part).....	18	13	11	84.6	2	2.18	1.50	5	1	18.8	21.4	0.0			
Townsend city (part).....	0	0	0	(X)	0	0.00	0.00	0	0	(X)	(X)	(X)			
Wheatland CDP.....	224	201	178	88.6	23	2.83	2.83	23	6	4.7	4.3	8.0			
Winston CDP.....	60	56	49	87.5	7	2.67	2.29	4	3	0.0	0.0	0.0			
Carbon County.....	6,441	4,571	3,471	75.9	1,100	2.23	2.08	1,870	1,379	4.7	2.7	10.6			
East Carbon CCD.....	380	311	241	77.5	70	2.32	2.19	69	34	0.9	1.2	0.0			
Fromberg-Bridger CCD.....	874	771	580	75.2	191	2.29	2.25	103	23	4.3	3.3	7.3			
Bridger town.....	347	315	212	67.3	103	2.28	2.17	32	6	4.5	2.7	8.0			
Edgar CDP (part).....	13	12	11	91.7	1	2.18	3.00	1	1	0.0	0.0	0.0			
Fromberg town.....	211	189	137	72.5	52	2.25	2.50	22	2	3.6	3.5	3.7			
Joliet CCD.....	1,152	1,038	842	81.1	196	2.39	2.41	114	43	1.7	0.8	5.2			
Boyd CDP.....	13	12	6	50.0	6	2.17	3.67	1	1	0.0	0.0	0.0			
Edgar CDP (part).....	41	40	32	80.0	8	2.28	1.75	1	1	0.0	0.0	0.0			
Joliet town.....	285	260	189	72.7	71	2.32	2.20	25	4	3.3	1.6	7.6			
Silesia CDP.....	44	39	28	71.8	11	2.25	3.00	5	0	2.5	0.0	8.3			
Red Lodge CCD.....	3,308	1,944	1,389	71.5	555	2.08	1.90	1,364	1,110	7.8	4.4	15.4			
Bearcreek town.....	51	44	36	81.8	8	1.86	1.50	7	2	4.3	2.7	11.1			
Belfry CDP.....	115	98	78	79.6	20	2.15	2.50	17	3	8.4	1.3	28.6			
Red Lodge city.....	1,675	1,082	672	62.1	410	1.96	1.84	593	426	10.4	6.2	16.4			
Roscoe CDP (part).....	3	0	0	(X)	0	0.00	0.00	3	3	(X)	(X)	(X)			
Roberts CCD.....	727	507	419	82.6	88	2.26	2.06	220	169	1.4	0.7	4.3			
Roberts CDP.....	212	161	127	78.9	34	2.28	2.12	51	37	1.8	0.0	7.7			
Roscoe CDP (part).....	27	8	7	87.5	1	1.86	2.00	19	19	0.0	0.0	0.0			
Carter County.....	810	532	398	74.8	134	2.18	2.10	278	153	2.7	0.7	8.2			
Alzada-Boyes CCD.....	288	184	134	72.8	50	2.25	2.02	104	54	0.0	0.0	0.0			
Alzada CDP.....	21	13	11	84.6	2	2.45	1.00	8	6	0.0	0.0	0.0			
Ekalaka CCD.....	522	348	264	75.9	84	2.14	2.15	174	99	4.1	1.1	12.4			
Ekalaka town.....	266	176	128	72.7	48	1.74	2.04	90	54	7.3	2.3	18.3			
Cascade County.....	37,276	33,809	22,290	65.9	11,519	2.42	2.15	3,467	1,149	3.2	1.6	6.1			
Belt CCD.....	920	781	607	77.7	174	2.37	2.44	139	45	4.2	2.7	8.9			
Belt town.....	295	261	188	72.0	73	2.30	2.26	34	3	6.8	3.1	14.9			
Cascade CCD.....	1,268	775	616	79.5	159	2.19	2.47	493	406	4.0	3.0	8.1			



Table 11.  
**Housing Occupancy and Tenure: 2010—Con.**

[For information on confidentiality protection, nonsampling error, and definitions, see Selected Appendixes at <www.census.gov/prod/cen2010/cph-1-a.pdf>]

State County County Subdivision Place	Total housing units	Occupied housing units							Vacant housing units																																																																																																																																																																																																																																																																																																																																																																																																																																																																																																																																																																																																																																																																																																																																																																																																																																																																																																																																																																																																																																																																																											
		Total	Owner occupied		Renter occupied	Average household size		Total	For seasonal, recrea- tional, or occasional use	Vacancy rate																																																																																																																																																																																																																																																																																																																																																																																																																																																																																																																																																																																																																																																																																																																																																																																																																																																																																																																																																																																																																																																																																										
			Number	Percent of occupied housing units		Owner- occupied units	Renter- occupied units			Available housing	Home- owner	Rental																																																																																																																																																																																																																																																																																																																																																																																																																																																																																																																																																																																																																																																																																																																																																																																																																																																																																																																																																																																																																																																																																								
Cascade County—Con. Cascade CCD—Con. Cascade town..... Eden-Stockett CCD..... Sand Coulee CDP..... Stockett CDP..... Great Falls CCD..... Gibson Flats CDP..... Great Falls city (part)..... Malmstrom AFB CDP..... Ulm CDP..... Great Falls North CCD..... Black Eagle CDP..... Great Falls city (part)..... Sun Prairie CDP..... Vaughn CDP (part)..... Monarch-Neihart CCD..... Neihart town..... Sun River Valley CCD..... Fort Shaw CDP..... Simms CDP..... Sun River CDP..... Vaughn CDP (part).....  Chouteau County..... Big Sandy CCD..... Big Sandy town..... Boneau CDP..... Loma CDP..... Parker School CDP (part)..... Rocky Boy West CDP (part)..... Fort Benton CCD..... Carter CDP..... Fort Benton city..... Geraldine CCD..... Geraldine town..... Highwood CDP.....  Custer County..... Miles City CCD..... Miles City city..... North Custer CCD..... Shirley-Ismay CCD..... Ismay town..... South Custer CCD.....  Daniels County..... Fort Peck Reservation CCD..... Scobey CCD..... Flaxville town..... Scobey city.....  Dawson County..... Glendive CCD..... Glendive city..... West Glendive CDP..... Richey CCD..... Richey town.....  Deer Lodge County..... Anaconda CCD..... Anaconda-Deer Lodge County (part)..... Warm Springs CCD..... Anaconda-Deer Lodge County (part).....  Fallon County..... Baker CCD..... Baker city..... Plevna CCD..... Plevna town.....  Fergus County..... Denton CCD..... Denton town..... Grass Range CCD..... Grass Range town..... Hanover CCD..... Lewistown CCD..... Lewistown city..... Lewistown Heights CDP..... Moore town.....																																																																																																																																																																																																																																																																																																																																																																																																																																																																																																																																																																																																																																																																																																																																																																																																																																																																																																																																																																																																																																																																																																				

Table 11.  
**Housing Occupancy and Tenure: 2010—Con.**

[For information on confidentiality protection, nonsampling error, and definitions, see Selected Appendixes at <www.census.gov/prod/cen2010/cph-1-a.pdf>]

State County County Subdivision Place	Total housing units	Occupied housing units						Vacant housing units				
		Total	Owner occupied		Renter occupied	Average household size		Total	For seasonal, recrea- tional, or occasional use	Vacancy rate		
			Number	Percent of occupied housing units		Owner- occupied units	Renter- occupied units			Available housing	Home- owner	Rental
Fergus County—Con.												
Roy CCD.....	161	125	92	73.6	33	2.38	2.12	36	15	2.3	2.1	2.9
Roy CDP.....	57	50	38	76.0	12	2.13	2.25	7	3	2.0	0.0	7.7
Winifred CCD.....	213	167	131	78.4	36	2.43	2.22	46	10	1.2	0.0	5.3
Winifred town.....	116	92	76	82.6	16	2.34	1.88	24	2	2.1	0.0	11.1
Flathead County.....	46,963	37,504	26,537	70.8	10,967	2.46	2.24	9,459	6,542	4.6	3.1	8.1
Bad Rock-Columbia Heights CCD.....	2,314	2,048	1,690	82.5	358	2.53	2.59	266	162	2.3	1.9	4.2
Helena Flats CDP (part).....	0	0	0	(X)	0	0.00	0.00	0	0	(X)	(X)	(X)
Columbia Falls CCD.....	4,539	3,555	2,581	72.6	974	2.49	2.45	984	766	3.5	2.1	6.9
Columbia Falls city.....	1,994	1,863	1,198	64.3	665	2.53	2.35	131	30	3.5	2.4	5.4
Helena Flats CDP (part).....	12	12	8	66.7	4	2.63	3.50	0	0	0.0	0.0	0.0
Creston-Bigfork CCD.....	5,103	3,531	2,804	79.4	727	2.39	2.21	1,572	1,212	5.7	4.7	9.1
Bigfork CDP.....	3,243	1,914	1,420	74.2	494	2.22	2.11	1,329	1,083	7.7	6.8	10.4
Flathead Reservation CCD.....	10	7	3	42.9	4	2.67	2.50	3	0	12.5	25.0	0.0
Niarada CDP (part).....	9	7	3	42.9	4	2.67	2.50	2	0	12.5	25.0	0.0
Glacier National Park CCD.....	278	17	2	11.8	15	1.50	1.73	261	261	0.0	0.0	0.0
West Glacier CDP (part).....	87	13	0	0.0	13	0.00	1.77	74	74	0.0	(X)	0.0
Kalispell CCD.....	17,358	16,161	10,615	65.7	5,546	2.51	2.20	1,197	216	3.9	2.4	6.5
Evergreen CDP.....	3,147	2,999	2,215	73.9	784	2.52	2.56	148	15	2.5	1.6	4.9
Helena Flats CDP (part).....	396	370	306	82.7	64	2.74	2.64	26	3	3.4	2.8	5.8
Kalispell city (part).....	9,379	8,638	4,764	55.2	3,874	2.41	2.08	741	101	5.1	3.2	7.3
Kalispell Northwest CCD.....	2,271	1,807	1,505	83.3	302	2.65	2.46	464	321	3.2	2.6	5.9
Batavia CDP (part).....	52	46	36	78.3	10	2.67	3.30	6	3	4.2	5.3	0.0
Kila CDP (part).....	113	100	84	84.0	16	2.43	2.81	13	1	4.8	4.5	5.9
Little Bitterroot Lake CDP (part).....	7	3	3	100.0	0	2.00	0.00	4	4	0.0	0.0	(X)
Marion CDP (part).....	112	99	70	70.7	29	2.86	2.17	13	3	3.9	2.8	6.5
Kalispell Southwest CCD.....	1,904	1,302	1,069	82.1	233	2.52	2.61	602	452	4.9	3.8	9.3
Batavia CDP (part).....	99	96	76	79.2	20	2.70	2.55	3	0	1.0	1.3	0.0
Kila CDP (part).....	68	63	49	77.8	14	2.12	2.79	5	2	3.1	3.9	0.0
Little Bitterroot Lake CDP (part).....	284	92	80	87.0	12	2.01	2.25	192	178	3.1	2.4	7.7
Marion CDP (part).....	274	235	197	83.8	38	2.61	2.84	39	23	2.5	2.0	4.9
Lakeside-Somers CCD.....	3,079	2,192	1,668	76.1	524	2.41	2.60	887	624	7.6	7.4	8.3
Forest Hill Village CDP.....	108	99	75	75.8	24	2.04	2.21	9	2	4.8	1.3	14.3
Kalispell city (part).....	0	0	0	(X)	0	0.00	0.00	0	0	(X)	(X)	(X)
Lakeside CDP.....	1,688	1,061	802	75.6	259	2.19	2.83	627	486	9.2	9.3	8.8
Somers CDP.....	609	456	333	73.0	123	2.44	2.26	153	80	10.0	9.9	10.0
South Fork CCD.....	2,071	1,120	839	74.9	281	2.26	2.11	951	836	4.6	2.8	9.6
Coram CDP.....	303	231	179	77.5	52	2.41	2.06	72	52	4.1	3.2	7.1
Hungry Horse CDP.....	637	359	240	66.9	119	2.31	2.28	278	244	6.4	2.4	13.6
Martin City CDP.....	265	228	171	75.0	57	2.25	2.04	37	16	2.9	1.7	6.6
West Glacier CDP (part).....	227	104	90	86.5	14	2.00	1.71	123	109	1.9	2.2	0.0
Whitefish CCD.....	8,036	5,764	3,761	65.2	2,003	2.33	2.06	2,272	1,692	6.8	3.3	12.7
Olney CDP.....	95	88	66	75.0	22	2.17	2.18	7	4	3.3	0.0	12.0
Whitefish city.....	4,086	2,982	1,548	51.9	1,434	2.26	1.93	1,104	773	7.3	3.9	10.7
Gallatin County.....	42,289	36,550	22,285	61.0	14,265	2.50	2.15	5,739	2,794	5.4	3.0	8.9
Belgrade CCD.....	9,646	8,915	6,608	74.1	2,307	2.66	2.43	731	191	3.7	2.4	7.2
Belgrade city.....	3,174	2,965	1,735	58.5	1,230	2.63	2.28	209	9	5.1	2.8	8.3
Bozeman city (part).....	1	1	1	100.0	0	5.00	0.00	0	0	0.0	0.0	(X)
Bridger CDP.....	37	15	14	93.3	1	2.00	2.00	22	17	25.0	12.5	75.0
Four Corners CDP (part).....	329	305	279	91.5	26	2.39	2.65	24	2	4.3	4.7	0.0
Gallatin River Ranch CDP (part).....	24	18	15	83.3	3	2.27	1.00	6	6	0.0	0.0	0.0
Sedan CDP.....	60	46	33	71.7	13	2.15	2.15	14	7	2.1	0.0	7.1
Springhill CDP.....	59	56	43	76.8	13	2.42	2.00	3	1	1.8	2.3	0.0
Big Sky CCD.....	2,264	996	606	60.8	390	2.27	1.99	1,268	1,080	12.3	9.6	16.2
Big Sky CDP (part).....	1,879	851	545	64.0	306	2.27	2.09	1,028	872	12.8	9.8	17.6
Bozeman CCD.....	22,847	20,691	10,880	52.6	9,811	2.39	2.08	2,156	581	5.4	3.0	8.0
Bozeman city (part).....	17,463	15,774	6,864	43.5	8,910	2.32	2.06	1,689	337	6.3	3.8	8.2
Four Corners CDP (part).....	134	116	94	81.0	22	2.64	2.14	18	9	4.1	4.1	4.3
King Arthur Park CDP.....	353	325	253	77.8	72	2.27	2.26	28	2	6.1	4.9	10.0
Gallatin Gateway CCD.....	2,150	1,908	1,455	76.3	453	2.60	2.31	242	116	3.4	2.5	6.2
Four Corners CDP (part).....	868	807	595	73.7	212	2.71	2.38	61	15	3.5	2.1	7.0
Gallatin Gateway CDP.....	428	370	269	72.7	101	2.33	2.27	58	31	3.1	2.2	5.6
Manhattan CCD.....	2,118	1,884	1,367	72.6	517	2.65	2.25	234	56	5.6	3.5	10.7
Amsterdam CDP.....	72	67	54	80.6	13	2.61	3.00	5	0	5.6	0.0	23.5
Churchill CDP.....	347	330	250	75.8	80	2.80	2.09	17	6	2.4	1.2	5.9
Logan CDP.....	60	47	33	70.2	14	2.03	2.29	13	2	5.9	2.9	12.5
Manhattan town.....	733	622	416	66.9	206	2.61	2.00	111	14	10.9	8.2	15.8
Three Forks CCD.....	1,513	1,294	954	73.7	340	2.42	2.31	219	103	3.8	2.5	7.1
Gallatin River Ranch CDP (part).....	30	18	16	88.9	2	1.81	1.50	12	11	0.0	0.0	0.0
Ponderosa Pines CDP.....	188	132	129	97.7	3	2.57	1.67	56	38	5.0	4.4	25.0
Three Forks city.....	850	785	570	72.6	215	2.39	2.33	65	12	3.6	2.5	6.5
Willow Creek CDP.....	120	101	59	58.4	42	2.07	2.10	19	7	4.7	3.2	6.7
West Yellowstone CCD.....	1,730	856	415	48.5	441	2.18	1.94	874	655	17.3	1.4	28.2
Hebgen Lake Estates CDP.....	80	36	25	69.4	11	2.08	1.64	44	28	28.8	7.1	54.2
West Yellowstone town.....	969	617	235	38.1	382	2.24	1.95	352	168	19.6	0.8	27.9
Yellowstone National Park CCD.....	21	6	0	0.0	6	0.00	2.50	15	12	0.0	(X)	0.0

Table 11.  
**Housing Occupancy and Tenure: 2010—Con.**

[For information on confidentiality protection, nonsampling error, and definitions, see Selected Appendixes at <www.census.gov/prod/cen2010/cph-1-a.pdf>]

State County County Subdivision Place	Total housing units	Occupied housing units						Vacant housing units							
		Total	Owner occupied		Renter occupied	Average household size		Total	For seasonal, recrea- tional, or occasional use	Vacancy rate					
			Number	Percent of occupied housing units		Owner- occupied units	Renter- occupied units			Available housing	Home- owner	Rental			
Garfield County.....	844	532	415	78.0	117	2.32	2.09	312	201	0.9	0.2	3.2			
North Garfield CCD.....	670	410	314	76.6	96	2.31	1.96	260	188	1.0	0.3	3.0			
Jordan town.....	206	170	121	71.2	49	2.05	1.94	36	19	1.7	0.8	3.8			
South Garfield CCD.....	174	122	101	82.8	21	2.34	2.67	52	13	0.8	0.0	4.2			
Glacier County.....	5,348	4,361	2,658	60.9	1,703	2.82	3.06	987	487	4.2	1.1	8.6			
Blackfeet Reservation CCD.....	3,471	2,788	1,617	58.0	1,171	3.16	3.39	683	395	3.6	0.7	7.3			
Babb CDP.....	87	58	39	67.2	19	2.82	3.37	29	16	0.0	0.0	0.0			
Browning town.....	394	360	209	58.1	151	2.83	2.81	34	8	3.7	0.9	7.3			
East Glacier Park Village CDP.....	218	142	100	70.4	42	2.70	2.21	76	47	7.1	0.0	20.0			
Little Browning CDP.....	69	58	23	39.7	35	2.87	4.00	11	0	14.7	4.2	20.5			
North Browning CDP.....	730	667	248	37.2	419	3.66	3.36	63	7	5.4	0.4	8.1			
South Browning CDP.....	526	496	161	32.5	335	3.21	3.79	30	4	2.2	1.2	2.6			
Starr School CDP.....	71	68	57	83.8	11	3.65	4.00	3	0	0.0	0.0	0.0			
Cut Bank CCD.....	1,797	1,555	1,030	66.2	525	2.30	2.35	242	31	5.3	1.7	11.5			
Cut Bank city.....	1,441	1,249	801	64.1	448	2.28	2.21	192	25	6.4	2.1	13.2			
Santa Rita CDP.....	53	50	39	78.0	11	2.28	2.18	3	0	0.0	0.0	0.0			
Glacier National Park CCD.....	80	18	11	61.1	7	2.18	1.86	62	61	0.0	0.0	0.0			
Golden Valley County.....	476	363	276	76.0	87	2.24	2.02	113	25	3.4	2.4	6.5			
Lavina CCD.....	229	167	126	75.4	41	2.35	2.00	62	10	3.4	3.8	2.4			
Lavina town.....	91	79	58	73.4	21	2.41	2.24	12	3	2.5	3.3	0.0			
Ryegate CCD.....	247	196	150	76.5	46	2.15	2.04	51	15	3.4	1.3	9.8			
Ryegate town.....	145	122	98	80.3	24	2.07	1.75	23	5	3.9	1.0	14.3			
Granite County.....	2,822	1,417	1,063	75.0	354	2.16	2.11	1,405	1,176	7.5	3.8	17.2			
Drummond CCD.....	911	549	406	74.0	143	2.31	2.22	362	284	7.1	1.9	19.1			
Drummond town.....	179	143	92	64.3	51	2.21	1.94	36	11	12.7	1.1	27.8			
Philipsburg CCD.....	1,911	868	657	75.7	211	2.06	2.04	1,043	892	7.8	4.9	15.7			
Maxville CDP.....	100	64	50	78.1	14	2.20	1.43	36	27	7.2	7.4	6.7			
Philipsburg town.....	547	413	285	69.0	128	1.89	2.00	134	59	10.1	5.3	19.1			
Hill County.....	7,250	6,275	4,137	65.9	2,138	2.53	2.35	975	276	3.9	1.5	8.4			
Gilford CCD.....	414	331	274	82.8	57	2.25	2.32	83	18	1.8	0.7	6.6			
Gilford CDP.....	87	75	64	85.3	11	2.50	1.73	12	0	5.1	1.5	21.4			
Hingham town.....	83	60	50	83.3	10	2.04	1.60	23	5	1.6	2.0	0.0			
Kremlin CDP.....	50	44	39	88.6	5	2.28	1.80	6	0	0.0	0.0	0.0			
Havre CCD.....	5,567	4,976	3,199	64.3	1,777	2.45	2.14	591	128	4.4	1.8	8.8			
Beaver Creek CDP.....	115	107	102	95.3	5	2.51	3.00	8	2	0.0	0.0	0.0			
Havre city.....	4,285	3,900	2,379	61.0	1,521	2.43	2.10	385	42	4.5	1.9	8.2			
Havre North CDP.....	398	333	202	60.7	131	2.17	2.08	65	7	5.8	2.8	10.2			
Herron CDP.....	47	42	35	83.3	7	2.94	1.86	5	0	8.7	10.3	0.0			
Saddle Butte CDP.....	50	50	45	90.0	5	2.56	2.60	0	0	0.0	0.0	0.0			
West Havre CDP.....	110	108	93	86.1	15	3.02	2.33	2	0	0.0	0.0	0.0			
Rocky Boy's CCD.....	710	596	352	59.1	244	3.75	3.90	114	68	2.1	0.0	5.1			
Azure CDP.....	70	68	21	30.9	47	3.67	4.45	2	1	0.0	0.0	0.0			
Box Elder CDP.....	35	26	15	57.7	11	2.93	3.91	9	0	3.7	0.0	8.3			
Parker School CDP (part).....	89	80	57	71.3	23	4.51	3.61	9	3	3.6	0.0	11.5			
Rocky Boy's Agency CDP.....	105	102	63	61.8	39	3.78	3.00	3	1	0.0	0.0	0.0			
Rocky Boy West CDP (part).....	74	69	22	31.9	47	3.68	3.66	5	0	1.4	0.0	2.1			
St. Pierre CDP.....	95	88	50	56.8	38	3.84	4.16	7	0	1.1	0.0	2.6			
Sangrey CDP.....	78	74	49	66.2	25	3.90	4.60	4	0	2.6	0.0	7.4			
Rudyard CCD.....	349	231	195	84.4	36	2.21	2.42	118	24	2.9	1.0	11.9			
Inverness CDP.....	39	24	23	95.8	1	2.26	3.00	15	2	11.1	8.0	50.0			
Rudyard CDP.....	146	113	94	83.2	19	2.22	2.58	33	5	3.4	0.0	16.7			
Wild Horse Lake CCD.....	210	141	117	83.0	24	2.36	1.83	69	38	0.7	0.0	4.0			
Jefferson County.....	5,055	4,512	3,779	83.8	733	2.51	2.29	543	259	2.9	1.3	10.4			
Boulder CCD.....	3,333	3,003	2,597	86.5	406	2.57	2.40	330	178	2.1	1.2	7.5			
Basin CDP.....	122	99	75	75.8	24	2.08	2.33	23	10	2.9	0.0	11.1			
Boulder city.....	565	514	360	70.0	154	2.18	2.06	51	4	5.1	1.9	12.0			
Clancy CDP.....	669	637	554	87.0	83	2.50	2.63	32	11	1.4	0.7	5.7			
Elkhorn CDP.....	24	6	6	100.0	0	1.67	0.00	18	14	0.0	0.0	(X)			
Jefferson City CDP.....	220	192	164	85.4	28	2.45	2.54	28	16	1.5	0.6	6.5			
Montana City CDP.....	1,018	980	935	95.4	45	2.76	2.98	38	18	1.5	1.5	2.2			
South Hills CDP.....	175	169	158	93.5	11	3.06	3.00	6	3	1.2	1.2	0.0			
Whitehall CCD.....	1,722	1,509	1,182	78.3	327	2.38	2.17	213	81	4.5	1.6	13.7			
Cardwell CDP.....	23	20	14	70.0	6	2.29	3.00	3	1	0.0	0.0	0.0			
Rader Creek CDP.....	197	158	139	88.0	19	2.35	1.89	39	32	2.5	2.1	5.0			
Whitehall town.....	538	473	294	62.2	179	2.33	1.97	65	7	8.6	1.6	18.3			
Judith Basin County.....	1,336	924	704	76.2	220	2.23	2.29	412	236	3.8	1.7	10.1			
Geyser CCD.....	319	205	153	74.6	52	2.39	2.69	114	65	2.8	3.8	0.0			
Geyser CDP.....	57	42	30	71.4	12	2.27	1.58	15	4	6.7	9.1	0.0			
Hobson CCD.....	561	362	272	75.1	90	2.16	2.33	199	141	2.9	1.1	8.1			
Hobson city.....	123	98	72	73.5	26	2.17	2.27	25	7	4.9	2.7	10.3			
Stanford CCD.....	456	357	279	78.2	78	2.21	1.96	99	30	5.3	1.1	17.9			
Stanford town.....	247	198	156	78.8	42	2.10	1.74	49	13	7.9	1.9	25.0			

Table 11.

**Housing Occupancy and Tenure: 2010—Con.**

[For information on confidentiality protection, nonsampling error, and definitions, see Selected Appendixes at &lt;www.census.gov/prod/cen2010/cph-1-a.pdf&gt;]

State County County Subdivision Place	Total housing units	Occupied housing units						Vacant housing units							
		Total	Owner occupied		Renter occupied	Average household size		Total	For seasonal, recrea- tional, or occasional use	Vacancy rate					
			Number	Percent of occupied housing units		Owner- occupied units	Renter- occupied units			Available housing	Home- owner	Rental			
Lake County.....	16,588	11,432	8,144	71.2	3,288	2.45	2.51	5,156	3,963	5.1	3.6	8.4			
Flathead Reservation CCD.....	13,667	10,005	6,981	69.8	3,024	2.48	2.53	3,662	2,665	4.8	3.4	7.8			
Arlee CDP.....	297	255	154	60.4	101	2.51	2.47	42	8	4.5	1.9	8.0			
Bear Dance CDP (part).....	50	20	18	90.0	2	2.11	3.00	30	23	4.8	5.3	0.0			
Big Arm CDP.....	167	72	62	86.1	10	2.58	1.70	95	68	24.2	24.4	23.1			
Charlo CDP.....	181	158	102	64.6	56	2.51	2.20	23	2	6.3	0.0	15.3			
Dayton CDP.....	104	39	29	74.4	10	1.93	2.80	65	55	13.3	14.7	9.1			
Elmo CDP.....	100	73	46	63.0	27	2.57	2.30	27	19	8.6	4.2	15.2			
Finley Point CDP.....	793	232	189	81.5	43	2.07	2.07	561	529	7.9	7.4	10.4			
Jette CDP.....	163	114	79	69.3	35	2.22	2.23	49	44	1.7	1.3	2.8			
Kerr CDP.....	107	94	82	87.2	12	2.68	2.58	13	6	4.0	3.5	7.7			
Kicking Horse CDP.....	29	23	16	69.6	7	3.13	3.00	6	1	0.0	0.0	0.0			
Kings Point CDP.....	385	69	59	85.5	10	2.22	2.00	316	311	6.8	7.8	0.0			
Lindisfarne CDP.....	504	121	109	90.1	12	2.33	2.50	383	376	2.4	1.8	7.7			
Niarada CDP (part).....	0	0	0	(X)	0	0.00	0.00	0	0	(X)	(X)	(X)			
Pablo CDP.....	821	747	419	56.1	328	2.79	3.09	74	12	5.5	2.8	8.8			
Polson city.....	2,506	1,991	1,082	54.3	909	2.25	2.17	515	283	7.3	5.4	9.5			
Ravalli CDP.....	53	38	27	71.1	11	1.85	2.36	15	0	13.6	0.0	35.3			
Rocky Point CDP.....	82	43	39	90.7	4	2.33	1.50	39	35	0.0	0.0	0.0			
Ronan city.....	807	737	407	55.2	330	2.45	2.35	70	12	4.4	1.2	8.0			
St. Ignatius town.....	369	333	218	65.5	115	2.51	2.56	36	4	3.2	2.7	4.1			
Turtle Lake CDP.....	65	62	28	45.2	34	2.32	4.24	3	2	1.6	3.4	0.0			
Woods Bay-Rollins CCD.....	2,921	1,427	1,163	81.5	264	2.21	2.20	1,494	1,298	6.9	4.9	14.9			
Bear Dance CDP (part).....	257	103	78	75.7	25	2.19	2.40	154	110	10.3	8.1	16.1			
Lake Mary Ronan CDP.....	168	35	31	88.6	4	1.87	1.75	133	131	2.8	3.1	0.0			
Rollins CDP.....	260	102	75	73.5	27	2.09	1.93	158	145	5.6	7.4	0.0			
Swan Lake CDP.....	181	57	49	86.0	8	1.82	3.00	124	115	6.6	2.0	27.3			
Woods Bay CDP.....	496	287	233	81.2	54	2.25	2.46	209	172	9.4	7.5	16.9			
Lewis and Clark County.....	30,180	26,694	18,477	69.2	8,217	2.41	2.05	3,486	2,225	2.4	1.5	4.3			
Augusta CCD.....	652	354	243	68.6	111	2.01	2.01	298	241	1.9	2.0	1.8			
Augusta CDP.....	218	163	113	69.3	50	1.96	1.74	55	31	1.2	0.9	2.0			
Helena CCD.....	24,269	22,874	15,299	66.9	7,575	2.42	2.03	1,395	461	2.2	1.2	4.3			
East Helena city.....	916	875	581	66.4	294	2.37	2.06	41	2	2.1	1.2	3.9			
Helena city.....	13,457	12,780	6,984	54.6	5,796	2.22	1.90	677	108	2.7	1.4	4.3			
Helena Valley Northeast CDP (part).....	701	655	549	83.8	106	2.63	2.11	46	26	1.1	0.4	4.5			
Helena Valley Southeast CDP.....	3,157	3,069	2,515	81.9	554	2.67	2.71	88	6	1.6	1.1	4.0			
Helena Valley West Central CDP.....	3,140	3,029	2,617	86.4	412	2.61	2.53	111	21	1.6	0.9	5.7			
Helena West Side CDP.....	781	734	523	71.3	211	2.23	2.16	47	4	1.1	0.4	2.7			
Lincoln CCD.....	3,178	2,382	2,014	84.6	368	2.49	2.45	796	627	3.2	2.9	4.9			
Helena Valley Northwest CDP.....	1,329	1,259	1,111	88.2	148	2.74	2.94	70	6	3.7	3.6	4.5			
Lincoln CDP.....	846	507	379	74.8	128	2.04	1.88	339	297	4.0	3.1	6.6			
Marysville CDP.....	58	40	31	77.5	9	1.74	2.89	18	12	2.4	0.0	10.0			
Wolf Creek CCD.....	2,081	1,084	921	85.0	163	2.31	2.36	997	896	3.1	2.5	6.3			
Craig CDP.....	59	25	16	64.0	9	1.75	1.67	34	32	0.0	0.0	0.0			
Helena Valley Northeast CDP (part).....	541	477	420	88.1	57	2.66	2.81	64	45	1.8	1.9	1.7			
Liberty County.....	1,043	822	553	67.3	269	2.44	2.19	221	48	2.4	1.6	3.9			
Chester CCD.....	841	694	447	64.4	247	2.50	2.22	147	27	2.2	1.1	4.2			
Chester town.....	462	395	246	62.3	149	2.37	1.62	67	10	2.4	0.8	5.0			
Joplin CCD.....	202	128	106	82.8	22	2.15	1.82	74	21	3.0	3.6	0.0			
Joplin CDP.....	100	77	65	84.4	12	2.08	1.83	23	7	4.9	5.8	0.0			
Lincoln County.....	11,413	8,843	6,736	76.2	2,107	2.21	2.18	2,570	1,719	3.8	2.9	6.8			
Eureka CCD.....	3,771	2,692	2,133	79.2	559	2.28	2.24	1,079	791	4.0	3.4	6.1			
Eureka town.....	495	442	268	60.6	174	2.22	2.30	53	9	4.1	2.9	5.9			
Fortine CDP.....	191	141	105	74.5	36	2.41	2.00	50	33	2.7	1.9	5.3			
Indian Springs CDP.....	29	14	12	85.7	2	2.33	1.50	15	8	30.0	33.3	0.0			
Midvale CDP.....	190	175	127	72.6	48	2.25	2.23	15	1	4.3	2.3	9.3			
Rexford town.....	99	50	43	86.0	7	2.00	2.71	49	45	3.8	2.2	12.5			
Stryker CDP.....	24	13	7	53.8	6	2.00	2.00	11	7	0.0	0.0	0.0			
Trego CDP (part).....	306	222	180	81.1	42	2.21	2.67	84	52	2.2	2.2	2.2			
West Kootenai CDP.....	210	141	111	78.7	30	2.70	2.17	69	56	6.0	4.3	11.8			
Libby CCD.....	5,312	4,471	3,284	73.5	1,187	2.20	2.16	841	439	3.7	2.2	7.6			
Happys Inn CDP.....	277	81	68	84.0	13	2.03	2.00	196	166	17.2	11.5	38.1			
Libby city.....	1,416	1,252	718	57.3	534	2.07	1.94	164	23	4.8	3.1	6.9			
Pioneer Junction CDP.....	449	422	360	85.3	62	2.22	2.56	27	8	2.1	1.4	6.1			
Trego CDP (part).....	23	18	16	88.9	2	1.75	1.00	5	5	0.0	0.0	0.0			
White Haven CDP.....	283	250	191	76.4	59	2.28	2.41	33	4	5.2	2.6	12.7			
Troy CCD.....	2,330	1,680	1,319	78.5	361	2.13	2.13	650	489	3.9	3.6	4.9			
Sylvanite CDP.....	119	54	46	85.2	8	1.78	2.63	65	50	5.3	4.2	11.1			
Troy city.....	490	454	289	63.7	165	2.13	1.96	36	10	2.1	1.4	3.5			
Yaak city.....	322	132	116	87.9	16	1.90	1.75	190	162	11.3	12.8	0.0			
McCone County.....	1,008	774	615	79.5	159	2.31	1.84	234	97	1.5	0.3	5.9			
Circle CCD.....	617	500	387	77.4	113	2.39	1.81	117	28	2.1	0.3	8.1			
Circle town.....	343	278	198	71.2	80	2.28	1.80	65	13	2.4	0.5	6.9			
North McCone CCD.....	391	274	228	83.2	46	2.18	1.91	117	69	0.4	0.4	0.0			

Table 11.  
**Housing Occupancy and Tenure: 2010—Con.**

[For information on confidentiality protection, nonsampling error, and definitions, see Selected Appendixes at <www.census.gov/prod/cen2010/cph-1-a.pdf>]

State County County Subdivision Place	Total housing units	Occupied housing units						Vacant housing units							
		Total	Owner occupied		Renter occupied	Average household size		Total	For seasonal, recrea- tional, or occasional use	Vacancy rate					
			Number	Percent of occupied housing units		Owner- occupied units	Renter- occupied units			Available housing	Home- owner	Rental			
Madison County.....	6,940	3,560	2,638	74.1	922	2.13	2.07	3,380	2,899	5.1	3.2	10.3			
Harrison CCD.....	830	505	392	77.6	113	2.24	2.35	325	238	3.7	3.1	5.8			
Harrison CDP.....	85	63	50	79.4	13	2.24	1.92	22	11	8.7	7.4	13.3			
Pony CDP.....	105	63	49	77.8	14	1.94	1.64	42	21	5.5	6.9	0.0			
Madison Valley CCD.....	3,827	1,425	1,037	72.8	388	2.08	1.90	2,402	2,199	7.4	4.7	13.8			
Big Sky CDP (part).....	1,563	168	94	56.0	74	1.86	1.68	1,395	1,369	11.0	12.7	8.6			
Ennis town.....	527	416	250	60.1	166	2.05	1.71	111	54	7.7	3.5	13.5			
Sheridan CCD.....	1,064	807	588	72.9	219	2.09	2.08	257	169	3.9	2.3	7.9			
Alder CDP.....	89	59	37	62.7	22	1.81	1.64	30	24	3.3	2.6	4.3			
Sheridan town.....	376	306	215	70.3	91	1.93	2.11	70	27	7.2	3.1	15.7			
Twin Bridges CCD.....	912	674	514	76.3	160	2.22	2.34	238	165	3.1	1.5	8.0			
Twin Bridges town.....	206	172	136	79.1	36	2.14	2.33	34	14	5.0	1.4	16.3			
Virginia City CCD.....	307	149	107	71.8	42	1.92	1.90	158	128	3.1	0.9	8.7			
Virginia City town.....	171	102	80	78.4	22	1.88	1.82	69	52	2.7	1.1	8.3			
Meagher County.....	1,432	806	595	73.8	211	2.16	2.03	626	479	5.5	3.0	11.9			
Martinsdale-Ringling CCD.....	446	187	133	71.1	54	1.97	2.15	259	231	1.6	2.2	0.0			
Martinsdale CDP.....	74	36	28	77.8	8	1.68	2.13	38	31	0.0	0.0	0.0			
White Sulphur Springs CCD.....	986	619	462	74.6	157	2.22	1.99	367	248	6.7	3.3	15.3			
White Sulphur Springs city.....	563	433	325	75.1	108	2.19	1.94	130	42	7.2	3.8	15.9			
Mineral County.....	2,446	1,911	1,430	74.8	481	2.21	2.15	535	321	5.8	3.7	11.5			
Alberton CCD.....	460	365	278	76.2	87	2.25	2.02	95	59	4.4	4.1	5.4			
Alberton town.....	202	190	136	71.6	54	2.34	1.89	12	1	3.1	2.2	5.3			
Superior CCD.....	1,174	992	741	74.7	251	2.22	2.14	182	82	5.4	3.2	11.2			
Riverbend CDP.....	253	210	159	75.7	51	2.21	2.61	43	15	4.5	3.6	7.0			
Superior town.....	431	386	252	65.3	134	2.15	1.87	45	12	5.4	4.9	6.3			
West End CCD.....	812	554	411	74.2	143	2.17	2.27	258	180	7.4	4.4	15.2			
De Borgia CDP.....	52	40	34	85.0	6	2.00	1.67	12	5	6.8	7.9	0.0			
St. Regis CDP.....	166	139	88	63.3	51	2.24	2.39	27	5	9.1	2.2	19.0			
Missoula County.....	50,106	45,926	27,300	59.4	18,626	2.45	2.07	4,180	1,983	2.9	1.8	4.5			
Flathead Reservation CCD.....	395	346	291	84.1	55	2.60	2.22	49	12	3.6	1.7	12.7			
Evapo CDP.....	132	123	104	84.6	19	2.67	2.32	9	3	2.4	1.9	5.0			
Frenchtown-Wye CCD.....	2,987	2,734	2,300	84.1	434	2.72	2.69	253	103	2.5	2.0	5.0			
Frenchtown CDP.....	677	653	551	84.4	102	2.80	2.73	24	5	1.7	0.9	5.5			
Huson CDP.....	87	76	56	73.7	20	2.88	2.45	11	1	7.1	4.9	13.0			
Wye CDP.....	183	174	151	86.8	23	2.89	3.17	9	1	2.8	1.9	8.0			
Lolo CCD.....	6,122	5,769	4,325	75.0	1,444	2.54	2.35	353	95	2.4	1.6	4.7			
Carlton CDP.....	290	272	240	88.2	32	2.53	2.69	18	3	3.2	2.8	5.9			
Lolo CDP.....	1,517	1,458	1,147	78.7	311	2.70	2.57	59	9	2.5	1.9	4.9			
Missoula city (part).....	356	329	103	31.3	226	1.89	1.54	27	1	5.7	2.8	7.0			
Orchard Homes CDP (part).....	2,094	2,019	1,433	71.0	586	2.42	2.51	75	14	1.3	0.9	2.3			
Missoula CCD.....	37,317	35,359	19,005	53.7	16,354	2.42	2.03	1,958	341	3.0	1.7	4.4			
Bonner-West Riverside CDP.....	769	713	457	64.1	256	2.27	2.45	56	5	2.7	0.4	6.5			
Clinton CDP.....	446	419	335	80.0	84	2.54	2.40	27	5	2.3	1.5	5.6			
East Missoula CDP.....	957	918	597	65.0	321	2.43	2.21	39	3	2.6	2.0	3.9			
Missoula city (part).....	30,326	28,752	13,923	48.4	14,829	2.38	2.00	1,574	242	3.1	1.8	4.4			
Orchard Homes CDP (part).....	110	103	27	26.2	76	2.22	1.76	7	0	2.8	0.0	3.7			
Piltzville CDP.....	162	158	111	70.3	47	2.51	2.47	4	2	0.6	0.9	0.0			
Turah CDP.....	121	113	93	82.3	20	2.70	2.75	8	1	3.4	3.1	4.8			
Seeley Lake-Blackfoot Valley CCD.....	3,285	1,718	1,379	80.3	339	2.19	2.14	1,567	1,432	3.7	2.8	7.1			
Condon CDP.....	316	169	137	81.1	32	2.08	1.78	147	138	2.9	0.0	13.5			
Seeley Lake CDP.....	1,262	751	604	80.4	147	2.21	2.21	511	445	4.4	3.8	7.0			
Musselshell County.....	2,654	2,046	1,570	76.7	476	2.21	2.13	608	155	6.3	4.4	12.0			
Klein CCD.....	922	698	611	87.5	87	2.21	2.59	224	68	4.7	3.9	10.2			
Klein CDP.....	107	73	65	89.0	8	2.29	2.38	34	5	6.3	2.9	27.3			
Melstone CCD.....	298	190	152	80.0	38	2.09	2.50	108	53	8.0	4.8	19.1			
Melstone town.....	75	52	40	76.9	12	1.78	2.08	23	5	15.4	8.5	33.3			
Musselshell CDP.....	49	32	28	87.5	4	1.93	1.50	17	2	8.6	6.7	20.0			
Roundup CCD.....	1,434	1,158	807	69.7	351	2.24	1.98	276	34	6.9	4.6	11.7			
Camp Three CDP.....	115	87	59	67.8	28	1.88	1.93	28	2	4.3	4.8	3.4			
Roundup city.....	973	814	541	66.5	273	2.29	1.93	159	5	8.1	5.0	13.7			
Park County.....	9,375	7,310	4,938	67.6	2,372	2.23	1.90	2,065	1,308	5.5	3.0	10.3			
Gardiner-Cooke City CCD.....	1,305	770	451	58.6	319	2.11	1.67	535	427	6.0	2.3	10.9			
Cooke City CDP.....	160	45	21	46.7	24	1.86	1.50	115	88	19.6	4.5	29.4			
Corwin Springs CDP.....	115	64	36	56.3	28	2.03	1.29	51	43	4.4	2.6	6.7			
Gardiner CDP (part).....	556	460	257	55.9	203	2.08	1.63	96	57	4.5	2.6	6.9			
South Glastonbury CDP (part).....	54	26	23	88.5	3	2.00	1.33	28	19	3.2	0.0	25.0			
Jardine CDP.....	32	26	19	73.1	7	2.26	2.00	6	3	0.0	0.0	0.0			
Silver Gate CDP.....	149	12	10	83.3	2	1.80	1.00	137	132	14.3	0.0	50.0			
Livingston CCD.....	7,028	5,727	3,867	67.5	1,860	2.24	1.91	1,301	714	5.8	3.2	10.7			
Emigrant CDP.....	334	251	169	67.3	82	2.01	1.82	83	33	11.6	5.6	21.7			
South Glastonbury CDP (part).....	157	106	84	79.2	22	2.21	2.18	51	33	5.4	2.3	15.4			
Livingston city.....	3,779	3,356	2,051	61.1	1,305	2.21	1.86	423	92	6.3	3.2	10.7			
Pray CDP.....	455	313	241	77.0	72	2.29	1.81	142	93	7.4	4.0	17.0			
Springdale CDP.....	21	16	14	87.5	2	2.43	4.00	5	2	5.9	0.0	33.3			
Wineglass CDP.....	120	101	80	79.2	21	2.70	1.90	19	12	4.7	3.6	8.7			
Shields Valley CCD.....	1,027	803	620	77.2	183	2.23	2.20	224	162	3.1	2.4	5.7			

Table 11.  
**Housing Occupancy and Tenure: 2010—Con.**

[For information on confidentiality protection, nonsampling error, and definitions, see Selected Appendixes at <www.census.gov/prod/cen2010/cph-1-a.pdf>]

State County County Subdivision Place	Total housing units	Occupied housing units						Vacant housing units				
		Total	Owner occupied		Renter occupied	Average household size		Total	For seasonal, recrea- tional, or occasional use	Vacancy rate		
			Number	Percent of occupied housing units		Owner- occupied units	Renter- occupied units			Available housing	Home- owner	Rental
Park County—Con.												
Shields Valley CCD—Con.												
Clyde Park town.....	153	136	110	80.9	26	2.16	1.92	17	5	1.4	0.9	3.7
Wilsall CDP.....	106	90	70	77.8	20	1.96	2.05	16	3	10.9	7.9	20.0
Yellowstone National Park CCD.....	15	10	0	0.0	10	0.00	1.90	5	5	0.0	(X)	0.0
Gardiner CDP (part).....	0	0	0	(X)	0	0.00	0.00	0	0	(X)	(X)	(X)
Petroleum County.....	324	225	163	72.4	62	2.26	2.02	99	54	4.6	1.8	11.3
Winnett North CCD.....	90	60	38	63.3	22	2.32	2.05	30	12	1.6	0.0	4.3
Winnett South CCD.....	234	165	125	75.8	40	2.25	2.00	69	42	5.6	2.3	14.6
Winnett town.....	132	91	76	83.5	15	2.12	1.40	41	24	8.7	3.7	27.3
Phillips County.....	2,335	1,819	1,342	73.8	477	2.33	2.10	516	276	2.4	0.8	6.6
Fort Belknap Reservation CCD.....	67	51	44	86.3	7	2.48	2.00	16	7	0.0	0.0	0.0
Malta CCD.....	1,875	1,525	1,114	73.0	411	2.35	2.02	350	185	2.5	1.0	6.3
Dodson town.....	71	49	30	61.2	19	2.47	2.63	22	5	9.1	0.0	20.8
Malta city.....	1,006	902	625	69.3	277	2.26	1.94	104	30	3.0	1.3	6.6
Saco town.....	127	102	73	71.6	29	1.85	2.14	25	8	1.9	1.4	3.3
South Phillips CCD.....	189	94	80	85.1	14	1.98	2.21	95	66	1.0	0.0	6.3
Zortman CDP.....	64	35	33	94.3	2	1.88	3.50	29	15	0.0	0.0	0.0
Whitewater CCD.....	204	149	104	69.8	45	2.26	2.82	55	18	3.2	0.0	10.0
Whitewater CDP.....	38	26	14	53.8	12	1.71	3.33	12	1	12.9	0.0	25.0
Pondera County.....	2,659	2,285	1,620	70.9	665	2.44	2.35	374	91	3.5	2.1	6.7
Blackfeet Reservation East CCD.....	42	32	21	65.6	11	2.86	3.36	10	1	0.0	0.0	0.0
Blackfeet Reservation West CCD.....	207	185	105	56.8	80	3.95	4.16	22	6	2.6	0.9	4.8
Heart Butte CDP.....	144	137	68	49.6	69	4.22	4.28	7	1	1.4	1.4	1.4
Conrad CCD.....	1,838	1,590	1,127	70.9	463	2.35	1.95	248	41	4.0	2.3	7.7
Brady CDP.....	84	69	60	87.0	9	2.07	1.78	15	0	2.8	3.2	0.0
Conrad city.....	1,266	1,113	736	66.1	377	2.34	1.89	153	22	4.8	2.6	8.6
Valier-Dupuyer CCD.....	572	478	367	76.8	111	2.24	2.57	94	43	2.4	1.9	4.2
Dupuyer CDP.....	61	43	37	86.0	6	2.03	1.83	18	6	6.5	2.6	25.0
Valier town.....	284	234	184	78.6	50	2.13	2.34	50	26	3.3	2.6	5.7
Powder River County.....	1,022	755	579	76.7	176	2.32	2.07	267	142	2.7	0.9	8.2
Broadus CCD.....	494	418	313	74.9	105	2.25	1.81	76	32	3.7	0.6	11.8
Broadus town.....	254	218	160	73.4	58	2.09	1.71	36	15	5.6	0.6	17.1
East Powder River CCD.....	266	172	143	83.1	29	2.49	2.62	94	54	1.7	2.1	0.0
Biddle CDP.....	21	15	10	66.7	5	3.20	1.80	6	5	0.0	0.0	0.0
Otter CCD.....	262	165	123	74.5	42	2.31	2.33	97	56	1.2	0.0	4.5
Powell County.....	3,105	2,466	1,739	70.5	727	2.26	2.16	639	376	3.3	1.2	7.8
Avon-Elliston CCD.....	624	436	330	75.7	106	2.43	2.09	188	122	2.4	1.5	5.4
Avon CDP.....	62	50	37	74.0	13	2.32	1.92	12	1	7.3	2.6	18.8
Elliston CDP.....	117	99	76	76.8	23	2.29	1.96	18	3	0.0	0.0	0.0
Garrison CDP.....	61	48	31	64.6	17	2.06	1.88	13	4	3.9	3.0	5.6
Deer Lodge CCD.....	2,003	1,791	1,241	69.3	550	2.24	2.18	212	42	3.7	1.1	9.2
Deer Lodge city.....	1,549	1,386	906	65.4	480	2.20	2.16	163	17	4.3	1.2	9.7
Helmville CCD.....	478	239	168	70.3	71	2.11	2.06	239	212	1.2	1.8	0.0
Ovando CDP.....	52	42	31	73.8	11	2.10	1.45	10	8	0.0	0.0	0.0
Prairie County.....	673	551	438	79.5	113	2.09	2.15	122	60	2.3	2.0	3.4
Terry North CCD.....	86	70	60	85.7	10	2.05	2.10	16	4	0.0	0.0	0.0
Terry South CCD.....	587	481	378	78.6	103	2.10	2.16	106	56	2.6	2.3	3.7
Fallon CDP.....	90	72	52	72.2	20	2.27	2.30	18	10	2.7	1.9	4.8
Terry town.....	357	292	236	80.8	56	2.00	1.98	65	31	3.3	3.3	3.4
Ravalli County.....	19,583	16,933	12,607	74.5	4,326	2.38	2.25	2,650	1,206	4.5	2.8	9.1
Darby CCD.....	1,162	903	642	71.1	261	2.21	2.28	259	130	8.9	4.7	17.7
Darby town.....	360	303	172	56.8	131	2.48	2.21	57	8	11.4	5.0	18.6
Hamilton CCD.....	9,535	8,470	6,007	70.9	2,463	2.36	2.21	1,065	333	4.8	2.9	9.1
Charles Heights CDP.....	60	49	29	59.2	20	2.48	2.40	11	8	3.9	3.3	4.8
Corvallis CDP.....	428	400	223	55.8	177	2.29	2.63	28	2	5.0	2.2	8.2
Hamilton city.....	2,456	2,175	1,030	47.4	1,145	2.04	1.81	281	38	7.9	5.1	10.3
Pinesdale town.....	194	178	118	66.3	60	5.61	4.25	16	0	1.6	0.8	3.2
Stevensville CCD.....	6,301	5,756	4,546	79.0	1,210	2.49	2.31	545	171	3.2	2.3	6.6
Florence CDP.....	312	299	234	78.3	65	2.58	2.49	13	2	1.3	0.4	4.3
Stevensville town.....	935	836	459	54.9	377	2.25	1.93	99	11	7.4	3.2	12.1
Sula CCD.....	1,125	547	439	80.3	108	2.09	1.95	578	487	6.9	4.1	16.5
Conner CDP.....	110	90	77	85.6	13	2.47	2.00	20	8	4.2	1.3	17.6
Sula CDP.....	22	17	7	41.2	10	2.43	2.00	5	5	0.0	0.0	0.0
Victor CCD.....	1,460	1,257	973	77.4	284	2.27	2.39	203	85	4.2	3.3	7.2
Victor CDP.....	357	327	205	62.7	122	2.26	2.30	30	3	4.7	2.8	7.6
Richland County.....	4,550	4,167	2,904	69.7	1,263	2.43	2.10	383	73	1.4	0.7	2.7
Fairview CCD.....	705	618	457	73.9	161	2.44	2.25	87	22	1.9	0.7	5.2
Fairview town.....	383	354	253	71.5	101	2.47	2.14	29	2	1.9	0.8	4.6
Lambert CCD.....	270	222	159	71.6	63	2.48	2.13	48	13	2.2	0.6	5.9
Fox Lake CDP.....	74	66	39	59.1	27	2.67	2.00	8	4	4.3	0.0	10.0
Savage-Crane CCD.....	473	424	300	70.8	124	2.45	2.50	49	7	0.2	0.0	0.8
Crane CDP.....	43	38	28	73.7	10	2.86	2.20	5	1	2.6	0.0	9.1

Table 11.  
**Housing Occupancy and Tenure: 2010—Con.**

[For information on confidentiality protection, nonsampling error, and definitions, see Selected Appendixes at <www.census.gov/prod/cen2010/cph-1-a.pdf>]

State County County Subdivision Place	Total housing units	Occupied housing units						Vacant housing units				
		Total	Owner occupied		Renter occupied	Average household size		Total	For seasonal, recrea- tional, or occasional use	Vacancy rate		
			Number	Percent of occupied housing units		Owner- occupied units	Renter- occupied units			Available housing	Home- owner	Rental
Richland County—Con. Savage-Crane CCD—Con. Knife River CDP..... Sidney CCD..... Sidney city.....	153 3,102 2,467	136 2,903 2,304	87 1,988 1,490	64.0 68.5 64.7	49 915 814	2.41 2.42 2.40	2.24 2.02 1.94	17 199 163	0 31 26	0.0 1.4 1.5	0.0 0.9 1.0	0.0 2.3 2.5
Roosevelt County..... East Roosevelt CCD..... Bainville town..... Culbertson town..... Froid town..... Fort Peck Reservation CCD..... Brockton town..... Poplar city..... Wolf Point city.....	4,063 812 95 336 117 3,251 77 352 1,080	3,553 678 85 296 92 2,875 70 313 952	2,191 507 58 208 73 1,684 39 170 606	61.7 74.8 68.2 70.3 79.3 58.6 55.7 54.3 63.7	1,362 171 27 88 19 1,191 31 143 346	2.71 2.36 2.52 2.46 2.07 2.81 3.44 2.56 2.51	3.16 2.08 2.30 2.03 1.79 3.31 3.90 2.50 2.89	510 134 10 40 25 376 7 39 128	89 31 1 8 9 58 0 2 23	3.0 2.7 2.3 2.6 5.1 3.1 0.0 3.7 5.6	1.7 0.6 1.7 0.9 0.0 2.0 0.0 3.4 3.5	5.2 8.3 3.4 6.2 20.0 4.7 0.0 4.0 9.2
Rosebud County..... Ashland CCD..... Ashland CDP (part)..... Forsyth CCD..... Forsyth city..... Northern Cheyenne Reservation CCD..... Ashland CDP (part)..... Birney CDP..... Lame Deer CDP..... North of the Yellowstone CCD..... Rosebud CCD..... Colstrip city..... Rosebud CDP.....	4,057 269 185 1,193 921 947 181 42 613 326 1,322 986 51	3,395 182 123 1,043 807 814 162 30 521 237 1,119 863 44	2,259 98 65 686 553 415 51 16 261 178 882 678 33	66.5 53.8 52.8 65.8 68.5 51.0 31.5 53.3 50.1 75.1 78.8 78.6 75.0	1,136 84 58 357 254 399 111 14 260 59 237 185 11	2.67 2.40 2.62 2.28 2.28 3.75 3.20 3.00 3.89 2.23 2.59 2.62 2.55	2.76 1.88 1.79 1.88 1.86 3.86 3.49 6.36 3.91 2.53 2.59 2.36 2.45	662 87 62 150 114 133 19 12 92 89 203 123 7	177 21 8 25 16 9 2 0 5 28 94 57 1	5.8 15.0 20.6 5.1 6.1 7.2 6.9 0.0 8.6 4.8 3.9 4.7 0.0	1.0 1.0 1.5 1.6 1.9 1.2 0.0 1.9 0.0 0.6 0.7 0.0	14.1 27.0 34.8 11.3 14.1 12.7 9.8 0.0 14.5 16.9 14.3 16.9 0.0
Sanders County..... Flathead Reservation CCD..... Camas CDP..... Dixon CDP..... Hot Springs town..... Lonepine CDP..... Niarada CDP (part)..... Old Agency CDP..... Plains CCD..... Paradise CDP..... Plains town..... Weeksville CDP..... Thompson Falls-West End CCD..... Belknap CDP..... Heron CDP..... Noxon CDP..... Thompson Falls city..... Trout Creek CDP.....	6,678 1,077 40 98 392 75 9 38 2,054 106 593 57 3,547 83 125 127 681 168	5,121 861 30 83 297 63 6 34 1,572 88 502 43 2,688 69 105 108 618 118	3,844 594 26 60 169 47 5 21 1,193 63 317 37 2,057 61 64 88 394 81	75.1 69.0 86.7 72.3 56.9 74.6 83.3 61.8 75.9 71.6 63.1 86.0 76.5 88.4 61.0 81.5 63.8 68.6	1,277 267 4 23 128 16 1 13 379 25 185 6 631 8 41 20 224 37	2.19 2.16 1.81 2.37 1.86 2.53 2.00 3.33 2.20 1.94 2.06 2.00 2.19 2.36 2.27 2.00 2.16 2.21	2.20 2.13 2.75 2.65 1.55 2.69 2.00 2.85 2.14 1.64 1.88 1.50 2.26 1.75 3.34 2.10 2.01 1.70	1,557 216 10 15 95 12 3 4 482 18 91 14 859 14 20 19 63 50	864 78 2 7 36 3 0 0 273 3 15 9 513 7 13 8 16 35	4.8 5.6 0.0 3.5 10.2 1.6 0.0 2.9 5.2 3.3 7.7 8.3 4.3 1.4 0.0 2.7 4.9 4.8	3.8 4.0 0.0 3.2 8.6 2.1 0.0 0.0 4.3 1.6 8.4 2.6 3.4 0.0 3.3 5.0 2.4	7.7 8.8 0.0 4.2 12.2 0.0 0.0 7.1 7.9 7.4 6.5 7.2 11.1 0.0 0.0 0.0 4.7 9.8
Sheridan County..... Fort Peck Reservation CCD..... Reserve CDP..... Medicine Lake CCD..... Medicine Lake town..... Plentywood CCD..... Antelope CDP..... Outlook town..... Plentywood city..... Westby CCD..... Westby town.....	2,089 67 22 390 167 1,408 33 42 972 224 114	1,587 44 16 272 109 1,124 24 26 820 147 82	1,206 42 15 224 87 822 21 26 577 118 64	76.0 95.5 93.8 82.4 79.8 73.1 87.5 100.0 70.4 80.3 78.0	381 2 1 48 22 302 3 0 243 29 18	2.14 1.98 1.47 2.13 2.09 2.15 2.10 1.81 1.67 2.19 2.03	1.88 2.50 1.00 2.40 1.95 1.75 2.33 0.00 1.67 2.31 2.11	502 23 6 118 58 284 9 16 152 77 32	100 9 3 33 19 50 1 3 25 8 2	2.5 0.0 0.0 2.1 2.7 2.3 4.0 0.0 2.4 5.1 5.7	1.1 0.0 0.0 1.3 2.2 1.1 4.5 0.0 1.2 1.6 0.0	6.6 0.0 0.0 5.8 4.3 5.6 0.0 100.0 5.0 17.1 21.7
Silver Bow County..... Butte CCD..... Butte-Silver Bow (balance) (part)..... Walkerville town..... Butte-Silver Bow Northwest CCD..... Butte-Silver Bow (balance) (part)..... Butte-Silver Bow South CCD..... Butte-Silver Bow (balance) (part).....	16,717 16,088 15,744 344 387 387 242 242	14,932 14,436 14,132 304 336 336 160 160	10,094 9,655 9,410 245 299 299 140 140	67.6 66.9 66.6 80.6 89.0 89.0 87.5 87.5	4,838 4,781 4,722 59 37 37 20 20	2.34 2.33 2.34 2.21 2.56 2.56 2.20 2.20	1.98 1.98 1.98 2.27 2.46 2.46 2.05 2.05	1,785 1,652 1,612 40 51 51 82 82	245 166 162 4 22 22 57 57	4.5 4.5 4.5 2.8 3.7 3.7 2.4 2.4	2.0 2.0 2.0 1.2 3.5 3.5 2.1 2.1	9.2 9.2 9.2 9.1 5.0 5.0 4.8 4.8
Stillwater County..... Absarokee CCD..... Absarokee CDP..... Columbus CCD..... Columbus town..... North Stillwater CCD..... Reed Point CDP..... Park City CCD..... Park City CDP.....	4,803 1,598 612 1,855 843 406 99 944 395	3,796 1,041 525 1,564 767 316 86 875 374	2,960 757 366 1,223 535 242 66 738 285	78.0 72.7 69.7 78.2 69.8 76.6 76.7 84.3 76.2	836 284 159 341 232 74 20 137 89	2.40 2.15 2.29 2.43 2.49 2.35 2.26 2.61 2.61	2.28 1.99 1.96 2.27 2.22 2.69 2.20 2.70 2.67	1,007 557 87 291 76 90 13 69 21	655 446 44 161 18 25 8 23 1	3.9 4.4 4.3 4.6 4.7 3.6 1.1 2.3 3.6	2.0 1.7 0.8 2.6 1.8 1.6 1.5 1.6 3.0	10.1 10.9 11.6 11.0 10.8 9.8 0.0 6.2 5.3

Table 11.  
**Housing Occupancy and Tenure: 2010—Con.**

[For information on confidentiality protection, nonsampling error, and definitions, see Selected Appendixes at <www.census.gov/prod/cen2010/cph-1-a.pdf>]

State County County Subdivision Place	Total housing units	Occupied housing units						Vacant housing units							
		Total	Owner occupied		Renter occupied	Average household size		Total	For seasonal, recrea- tional, or occasional use	Vacancy rate					
			Number	Percent of occupied housing units		Owner- occupied units	Renter- occupied units			Available housing	Home- owner	Rental			
Sweet Grass County.....	2,148	1,590	1,112	69.9	478	2.34	2.10	558	347	7.4	3.8	15.0			
North of the Yellowstone CCD.....	464	333	245	73.6	88	2.38	2.59	131	90	2.9	2.4	4.3			
South of the Yellowstone CCD.....	1,684	1,257	867	69.0	390	2.33	1.99	427	257	8.6	4.2	17.1			
Big Timber city.....	933	751	479	63.8	272	2.25	1.90	182	42	12.1	5.8	21.5			
Greycliff CDP.....	46	43	31	72.1	12	2.77	2.17	3	2	2.3	0.0	7.7			
Teton County.....	2,892	2,450	1,839	75.1	611	2.35	2.10	442	187	2.4	1.4	5.2			
Choteau CCD.....	1,531	1,246	882	70.8	364	2.24	1.95	285	152	2.1	1.5	3.4			
Bynum CDP.....	22	18	15	83.3	3	1.67	2.00	4	3	0.0	0.0	0.0			
Choteau city.....	888	791	529	66.9	262	2.17	1.78	97	23	2.6	1.8	4.0			
Dutton-Power CCD.....	540	471	382	81.1	89	2.41	2.24	69	14	2.3	1.3	6.2			
Dutton town.....	172	149	112	75.2	37	2.19	1.92	23	3	3.2	1.7	7.5			
Power CDP.....	71	67	53	79.1	14	2.60	2.93	4	0	1.5	1.9	0.0			
Fairfield CCD.....	821	733	575	78.4	158	2.50	2.37	88	21	3.0	1.4	8.7			
Fairfield town.....	339	305	225	73.8	80	2.44	1.99	34	4	6.1	3.0	14.0			
Toole County.....	2,336	2,015	1,352	67.1	663	2.33	2.13	321	71	3.7	2.1	7.0			
Shelby CCD.....	1,700	1,508	981	65.1	527	2.30	1.99	192	33	3.8	1.8	7.4			
Shelby city.....	1,371	1,245	774	62.2	471	2.29	1.97	126	12	4.1	1.6	7.8			
Sunburst CCD.....	636	507	371	73.2	136	2.40	2.65	129	38	3.6	2.8	5.5			
Kevin town.....	90	71	56	78.9	15	2.14	2.27	19	4	9.0	3.4	25.0			
Sunburst town.....	176	150	127	84.7	23	2.53	2.35	26	3	4.3	2.9	11.1			
Sweet Grass CDP.....	53	34	21	61.8	13	1.71	1.69	19	8	5.6	8.7	0.0			
Treasure County.....	422	335	241	71.9	94	2.16	2.11	87	38	4.2	0.4	12.8			
North Treasure CCD.....	138	104	70	67.3	34	2.14	2.38	34	17	0.0	0.0	0.0			
South Treasure CCD.....	284	231	171	74.0	60	2.16	1.95	53	21	6.0	0.6	18.7			
Hysham town.....	175	145	114	78.6	31	2.24	1.84	30	9	8.2	0.9	27.3			
Valley County.....	4,879	3,198	2,350	73.5	848	2.37	1.97	1,681	327	3.1	0.9	8.6			
Fort Peck Reservation CCD.....	406	334	255	76.3	79	2.79	3.33	72	22	0.6	0.4	1.2			
Frazier CDP.....	118	103	62	60.2	41	3.32	3.80	15	2	1.0	0.0	2.4			
Glasgow CCD.....	3,415	2,182	1,542	70.7	640	2.34	1.80	1,233	58	3.6	0.9	9.4			
Glasgow city.....	1,653	1,479	935	63.2	544	2.35	1.75	174	23	4.6	1.1	10.0			
Nashua town.....	183	136	113	83.1	23	2.18	1.91	47	13	2.1	0.9	7.7			
St. Marie CDP.....	1,084	133	112	84.2	21	1.98	2.00	951	2	0.7	0.0	4.3			
Hinsdale CCD.....	320	240	178	74.2	62	2.52	2.18	80	38	2.8	0.6	8.8			
Hinsdale CDP.....	130	99	80	80.8	19	2.18	2.26	31	18	2.9	0.0	13.6			
Opheim CCD.....	223	143	115	80.4	28	1.94	1.89	80	19	5.9	1.7	19.4			
Opheim town.....	69	47	40	85.1	7	1.70	2.43	22	5	9.6	2.4	36.4			
South Valley CCD.....	515	299	260	87.0	39	2.23	1.87	216	190	1.0	1.1	0.0			
Fort Peck town.....	110	99	88	88.9	11	2.36	2.27	11	7	2.0	2.2	0.0			
Wheatland County.....	1,197	887	632	71.3	255	2.28	2.29	310	134	4.0	1.7	9.4			
Harlowton CCD.....	874	691	474	68.6	217	2.25	2.27	183	54	4.6	1.4	10.8			
Harlowton city.....	585	478	333	69.7	145	2.07	1.95	107	20	6.2	1.8	14.8			
Judith Gap-Shawmut CCD.....	323	196	158	80.6	38	2.34	2.39	127	80	2.0	2.4	0.0			
Judith Gap city.....	83	64	46	71.9	18	1.96	2.00	19	5	1.5	2.1	0.0			
Shawmut CDP.....	34	21	20	95.2	1	2.05	1.00	13	1	0.0	0.0	0.0			
Wibaux County.....	538	457	330	72.2	127	2.23	2.03	81	26	3.4	1.2	8.6			
Pine Hill-St. Phillips CCD.....	107	79	63	79.7	16	2.27	3.31	28	9	2.4	1.5	5.9			
Wibaux CCD.....	431	378	267	70.6	111	2.22	1.85	53	17	3.6	1.1	9.0			
Wibaux town.....	308	278	188	67.6	90	2.14	1.80	30	6	4.5	1.6	10.0			
Yellowstone County.....	63,943	60,672	41,529	68.4	19,143	2.50	2.12	3,271	367	2.9	1.4	6.0			
Billings CCD.....	47,872	45,607	29,052	63.7	16,555	2.41	2.08	2,265	263	2.8	1.4	5.1			
Billings city (part).....	44,614	42,483	26,655	62.7	15,828	2.40	2.07	2,131	250	2.8	1.5	5.0			
Lockwood CDP (part).....	1,823	1,766	1,387	78.5	379	2.53	2.45	57	5	1.7	0.4	6.2			
Huntley Project CCD.....	1,728	1,588	1,213	76.4	375	2.47	2.36	140	23	2.2	1.5	4.3			
Ballantine CDP.....	141	136	97	71.3	39	2.30	2.49	5	0	1.4	0.0	4.9			
Custer CDP.....	81	77	60	77.9	17	2.05	2.12	4	1	2.5	0.0	10.5			
Huntley CDP.....	205	192	151	78.6	41	2.30	2.41	13	1	2.5	3.2	0.0			
Worden CDP.....	271	255	166	65.1	89	2.46	1.90	16	1	2.3	1.8	3.3			
Laurel CCD.....	6,576	6,108	4,724	77.3	1,384	2.70	2.11	468	22	5.2	1.2	16.5			
Billings city (part).....	318	124	41	33.1	83	2.49	1.46	194	0	60.7	8.7	69.5			
Laurel city.....	2,943	2,790	1,898	68.0	892	2.55	2.03	153	6	3.3	1.6	6.7			
Northeast Yellowstone CCD.....	258	228	200	87.7	28	2.52	2.18	30	11	0.4	0.5	0.0			
Northwest Yellowstone CCD.....	2,792	2,628	2,420	92.1	208	2.83	2.83	164	25	2.2	1.7	7.6			
Billings city (part).....	983	942	880	93.4	62	2.94	3.08	41	6	3.0	2.8	6.1			
Broadview town.....	73	66	52	78.8	14	2.75	3.50	7	1	5.7	5.5	6.7			
Shepherd CCD.....	1,737	1,666	1,403	84.2	263	2.75	2.59	71	7	1.4	0.8	4.3			
Billings city (part).....	1	1	1	100.0	0	3.00	0.00	0	0	0.0	0.0	(X)			
Shepherd CDP.....	203	195	152	77.9	43	2.67	2.56	8	1	0.5	0.0	2.3			
South Yellowstone CCD.....	2,980	2,847	2,517	88.4	330	2.67	2.75	133	16	1.7	1.0	6.8			
Billings city (part).....	401	395	379	95.9	16	2.67	2.69	6	1	1.0	1.0	0.0			
Lockwood CDP (part).....	828	800	695	86.9	105	2.87	3.27	28	2	1.7	1.0	6.3			



Table 12.

**Housing Occupancy and Tenure: 2010**

[For information on confidentiality protection, nonsampling error, and definitions, see Selected Appendixes at &lt;www.census.gov/prod/cen2010/cph-1-a.pdf&gt;]

State County Place	Total housing units	Occupied housing units						Vacant housing units							
		Total	Owner occupied		Renter occupied	Average household size		Total	For seasonal, recrea- tional, or occasional use	Vacancy rate					
			Number	Percent of occupied housing units		Owner- occupied units	Renter- occupied units			Available housing	Home- owner	Rental			
<b>Montana.....</b>	482,825	409,607	278,418	68.0	131,189	2.42	2.18	73,218	38,510	3.8	2.1	7.1			
<b>COUNTY</b>															
Beaverhead County.....	5,273	4,014	2,589	64.5	1,425	2.26	2.08	1,259	835	3.5	1.9	6.3			
Big Horn County.....	4,695	4,004	2,560	63.9	1,444	3.08	3.35	691	319	2.2	0.6	4.9			
Blaine County.....	2,843	2,357	1,463	62.1	894	2.56	2.83	486	111	3.9	1.7	7.3			
Broadwater County.....	2,695	2,347	1,841	78.4	506	2.42	2.18	348	193	2.5	1.6	5.7			
Carbon County.....	6,441	4,571	3,471	75.9	1,100	2.23	2.08	1,870	1,379	4.7	2.7	10.6			
Carter County.....	810	532	398	74.8	134	2.18	2.10	278	153	2.7	0.7	8.2			
Cascade County.....	37,276	33,809	22,290	65.9	11,519	2.42	2.15	3,467	1,149	3.2	1.6	6.1			
Chouteau County.....	2,879	2,294	1,507	65.7	787	2.31	2.80	585	180	4.8	2.2	9.5			
Custer County.....	5,560	5,031	3,349	66.6	1,682	2.43	1.88	529	70	2.7	1.1	5.8			
Daniels County.....	1,111	798	643	80.6	155	2.23	1.77	313	70	3.8	1.1	13.7			
Dawson County.....	4,233	3,749	2,658	70.9	1,091	2.34	2.06	484	84	3.2	1.7	6.6			
Deer Lodge County.....	5,122	4,018	2,841	70.7	1,177	2.18	1.96	1,104	560	4.7	2.3	10.0			
Fallon County.....	1,470	1,233	902	73.2	331	2.42	2.04	237	38	3.6	1.2	9.4			
Fergus County.....	5,836	5,099	3,725	73.1	1,374	2.23	2.04	737	271	2.8	1.5	6.2			
Flathead County.....	46,963	37,504	26,537	70.8	10,967	2.46	2.24	9,459	6,542	4.6	3.1	8.1			
Gallatin County.....	42,289	36,550	22,285	61.0	14,265	2.50	2.15	5,739	2,794	5.4	3.0	8.9			
Garfield County.....	844	532	415	78.0	117	2.32	2.09	312	201	0.9	0.2	3.2			
Glacier County.....	5,348	4,361	2,658	60.9	1,703	2.82	3.06	987	487	4.2	1.1	8.6			
Golden Valley County.....	476	363	276	76.0	87	2.24	2.02	113	25	3.4	2.4	6.5			
Granite County.....	2,822	1,417	1,063	75.0	354	2.16	2.11	1,405	1,176	7.5	3.8	17.2			
Hill County.....	7,250	6,275	4,137	65.9	2,138	2.53	2.35	975	276	3.9	1.5	8.4			
Jefferson County.....	5,055	4,512	3,779	83.8	733	2.51	2.29	543	259	2.9	1.3	10.4			
Judith Basin County.....	1,336	924	704	76.2	220	2.23	2.29	412	236	3.8	1.7	10.1			
Lake County.....	16,588	11,432	8,144	71.2	3,288	2.45	2.51	5,156	3,963	5.1	3.6	8.4			
Lewis and Clark County.....	30,180	26,694	18,477	69.2	8,217	2.41	2.05	3,486	2,225	2.4	1.5	4.3			
Liberty County.....	1,043	822	553	67.3	269	2.44	2.19	221	48	2.4	1.6	3.9			
Lincoln County.....	11,413	8,843	6,736	76.2	2,107	2.21	2.18	2,570	1,719	3.8	2.9	6.8			
McCone County.....	1,008	774	615	79.5	159	2.31	1.84	234	97	1.5	0.3	5.9			
Madison County.....	6,940	3,560	2,638	74.1	922	2.13	2.07	3,380	2,899	5.1	3.2	10.3			
Meagher County.....	1,432	806	595	73.8	211	2.16	2.03	626	479	5.5	3.0	11.9			
Mineral County.....	2,446	1,911	1,430	74.8	481	2.21	2.15	535	321	5.8	3.7	11.5			
Missoula County.....	50,106	45,926	27,300	59.4	18,626	2.45	2.07	4,180	1,983	2.9	1.8	4.5			
Musselshell County.....	2,854	2,046	1,570	76.7	476	2.21	2.13	608	155	6.3	4.4	12.0			
Park County.....	9,375	7,310	4,938	67.6	2,372	2.23	1.90	2,065	1,308	5.5	3.0	10.3			
Petroleum County.....	324	225	163	72.4	62	2.26	2.02	99	54	4.6	1.8	11.3			
Phillips County.....	2,335	1,819	1,342	73.8	477	2.33	2.10	516	276	2.4	0.8	6.6			
Pondera County.....	2,659	2,285	1,620	70.9	665	2.44	2.35	374	91	3.5	2.1	6.7			
Powder River County.....	1,022	755	579	76.7	176	2.32	2.07	267	142	2.7	0.9	8.2			
Powell County.....	3,105	2,466	1,739	70.5	727	2.26	2.16	639	376	3.3	1.2	7.8			
Prairie County.....	673	551	438	79.5	113	2.09	2.15	122	60	2.3	2.0	3.4			
Ravalli County.....	19,583	16,933	12,607	74.5	4,326	2.38	2.25	2,650	1,206	4.5	2.8	9.1			
Richland County.....	4,550	4,167	2,904	69.7	1,263	2.43	2.10	383	73	1.4	0.7	2.7			
Roosevelt County.....	4,063	3,553	2,191	61.7	1,362	2.71	3.16	510	89	3.0	1.7	5.2			
Rosebud County.....	4,057	3,395	2,259	66.5	1,136	2.67	2.76	662	177	5.8	1.0	14.1			
Sanders County.....	6,678	5,121	3,844	75.1	1,277	2.19	2.20	1,557	864	4.8	3.8	7.7			
Sheridan County.....	2,089	1,587	1,206	76.0	381	2.14	1.88	502	100	2.5	1.1	6.6			
Silver Bow County.....	16,717	14,932	10,094	67.6	4,838	2.34	1.98	1,785	245	4.5	2.0	9.2			
Stillwater County.....	4,803	3,796	2,960	78.0	836	2.40	2.28	1,007	655	3.9	2.0	10.1			
Sweet Grass County.....	2,148	1,590	1,112	69.9	478	2.34	2.10	558	347	7.4	3.8	15.0			
Teton County.....	2,892	2,450	1,839	75.1	611	2.35	2.10	442	187	2.4	1.4	5.2			
Toole County.....	2,336	2,015	1,352	67.1	663	2.33	2.13	321	71	3.7	2.1	7.0			
Treasure County.....	422	335	241	71.9	94	2.16	2.11	87	38	4.2	0.4	12.8			
Valley County.....	4,879	3,198	2,350	73.5	848	2.37	1.97	1,681	327	3.1	0.9	8.6			
Wheatland County.....	1,197	887	632	71.3	255	2.28	2.29	310	134	4.0	1.7	9.4			
Wibaux County.....	538	457	330	72.2	127	2.23	2.03	81	26	3.4	1.2	8.6			
Yellowstone County.....	63,943	60,672	41,529	68.4	19,143	2.50	2.12	3,271	367	2.9	1.4	6.0			
<b>PLACE</b>															
Absarokee CDP, Stillwater County.....	612	525	366	69.7	159	2.29	1.96	87	44	4.3	0.8	11.6			
Alberton town, Mineral County.....	202	190	136	71.6	54	2.34	1.89	12	1	3.1	2.2	5.3			
Alder CDP, Madison County.....	89	59	37	62.7	22	1.81	1.64	30	24	3.3	2.6	4.3			
Alzada CDP, Carter County.....	21	13	11	84.6	2	2.45	1.00	8	6	0.0	0.0	0.0			
Amsterdam CDP, Gallatin County.....	72	67	54	80.6	13	2.61	3.00	5	0	5.6	0.0	23.5			
Anaconda-Deer Lodge County, Deer Lodge County.....	5,122	4,018	2,841	70.7	1,177	2.18	1.96	1,104	560	4.7	2.3	10.0			
Antelope CDP, Sheridan County.....	33	24	21	87.5	3	2.10	2.33	9	1	4.0	4.5	0.0			
Arlee CDP, Lake County.....	297	255	154	60.4	101	2.51	2.47	42	8	4.5	1.9	8.0			
Ashland CDP, Rosebud County.....	366	285	116	40.7	169	2.87	2.91	81	10	13.4	0.9	20.3			
Augusta CDP, Lewis and Clark County.....	218	163	113	69.3	50	1.96	1.74	55	31	1.2	0.9	2.0			

Table 12.

**Housing Occupancy and Tenure: 2010—Con.**

[For information on confidentiality protection, nonsampling error, and definitions, see Selected Appendixes at &lt;www.census.gov/prod/cen2010/cph-1-a.pdf&gt;]

State County Place	Total housing units	Occupied housing units						Vacant housing units							
		Total	Owner occupied		Renter occupied	Average household size		Total	For seasonal, recrea- tional, or occasional use	Vacancy rate					
			Number	Percent of occupied housing units		Owner- occupied units	Renter- occupied units			Available housing	Home- owner	Rental			
<b>PLACE—Con.</b>															
Avon CDP, Powell County.....	62	50	37	74.0	13	2.32	1.92	12	1	7.3	2.6	18.8			
Azure CDP, Hill County.....	70	68	21	30.9	47	3.67	4.45	2	1	0.0	0.0	0.0			
Babb CDP, Glacier County.....	87	58	39	67.2	19	2.82	3.37	29	16	0.0	0.0	0.0			
Bainville town, Roosevelt County.....	95	85	58	68.2	27	2.52	2.30	10	1	2.3	1.7	3.4			
Baker city, Fallon County.....	884	763	525	68.8	238	2.40	1.89	121	26	5.2	1.9	11.6			
Ballantine CDP, Yellowstone County.....	141	136	97	71.3	39	2.30	2.49	5	0	1.4	0.0	4.9			
Basin CDP, Jefferson County.....	122	99	75	75.8	24	2.08	2.33	23	10	2.9	0.0	11.1			
Batavia CDP, Flathead County.....	151	142	112	78.9	30	2.69	2.80	9	3	2.1	2.6	0.0			
Bearcreek town, Carbon County.....	51	44	36	81.8	8	1.86	1.50	7	2	4.3	2.7	11.1			
Bear Dance CDP, Lake County.....	307	123	96	78.0	27	2.18	2.44	184	133	9.4	7.6	15.2			
Beaver Creek CDP, Hill County.....	115	107	102	95.3	5	2.51	3.00	8	2	0.0	0.0	0.0			
Belfry CDP, Carbon County.....	115	98	78	79.6	20	2.15	2.50	17	3	8.4	1.3	28.6			
Belgrade city, Gallatin County.....	3,174	2,965	1,735	58.5	1,230	2.63	2.28	209	9	5.1	2.8	8.3			
Belknap CDP, Sanders County.....	83	69	61	88.4	8	2.36	1.75	14	7	1.4	0.0	11.1			
Belt town, Cascade County.....	295	261	188	72.0	73	2.30	2.26	34	3	6.8	3.1	14.9			
Biddle CDP, Powder River County.....	21	15	10	66.7	5	3.20	1.80	6	5	0.0	0.0	0.0			
Big Arm CDP, Lake County.....	167	72	62	86.1	10	2.58	1.70	95	68	24.2	24.4	23.1			
Bigfork CDP, Flathead County.....	3,243	1,914	1,420	74.2	494	2.22	2.11	1,329	1,083	7.7	6.8	10.4			
Big Sandy town, Chouteau County.....	337	276	205	74.3	71	2.18	1.94	61	9	10.1	9.3	12.3			
Big Sky CDP.....	3,442	1,019	639	62.7	380	2.21	2.01	2,423	2,241	12.5	10.3	16.0			
Gallatin County (part).....	1,879	851	545	64.0	306	2.27	2.09	1,028	872	12.8	9.8	17.6			
Madison County (part).....	1,563	168	94	56.0	74	1.86	1.68	1,395	1,369	11.0	12.7	8.6			
Big Timber city, Sweet Grass County.....	933	751	479	63.8	272	2.25	1.90	182	42	12.1	5.8	21.5			
Billings city, Yellowstone County.....	46,317	43,945	27,956	63.6	15,989	2.42	2.07	2,372	257	3.2	1.5	6.0			
Birney CDP, Rosebud County.....	42	30	16	53.3	14	3.00	6.36	12	0	0.0	0.0	0.0			
Black Eagle CDP, Cascade County.....	474	427	277	64.9	150	2.16	2.03	47	2	4.7	1.1	10.7			
Boneau CDP, Chouteau County.....	95	92	10	10.9	82	2.90	4.28	3	0	3.2	0.0	3.5			
Bonner-West Riverside CDP, Missoula County.....	769	713	457	64.1	256	2.27	2.45	56	5	2.7	0.4	6.5			
Boulder city, Jefferson County.....	565	514	360	70.0	154	2.18	2.06	51	4	5.1	1.9	12.0			
Box Elder CDP, Hill County.....	35	26	15	57.7	11	2.93	3.91	9	0	3.7	0.0	8.3			
Boyd CDP, Carbon County.....	13	12	6	50.0	6	2.17	3.67	1	1	0.0	0.0	0.0			
Bozeman city, Gallatin County.....	17,464	15,775	6,865	43.5	8,910	2.32	2.06	1,689	337	6.3	3.8	8.2			
Brady CDP, Pondera County.....	84	69	60	87.0	9	2.07	1.78	15	0	2.8	3.2	0.0			
Bridger town, Carbon County.....	347	315	212	67.3	103	2.28	2.17	32	6	4.5	2.7	8.0			
Bridger CDP, Gallatin County.....	37	15	14	93.3	1	2.00	2.00	22	17	25.0	12.5	75.0			
Broadus town, Powder River County.....	254	218	160	73.4	58	2.09	1.71	36	15	5.6	0.6	17.1			
Broadview town, Yellowstone County.....	73	66	52	78.8	14	2.75	3.50	7	1	5.7	5.5	6.7			
Brockton town, Roosevelt County.....	77	70	39	55.7	31	3.44	3.90	7	0	0.0	0.0	0.0			
Browning town, Glacier County.....	394	360	209	58.1	151	2.83	2.81	34	8	3.7	0.9	7.3			
Busby CDP, Big Horn County.....	199	180	81	45.0	99	3.73	4.35	19	2	2.7	0.0	4.7			
Butte-Silver Bow, Silver Bow County.....	16,717	14,932	10,094	67.6	4,838	2.34	1.98	1,785	245	4.5	2.0	9.2			
Butte-Silver Bow (balance).....	16,373	14,628	9,849	67.3	4,779	2.34	1.98	1,745	241	4.5	2.0	9.2			
Walkerville town.....	344	304	245	80.6	59	2.21	2.27	40	4	2.8	1.2	9.1			
Bynum CDP, Teton County.....	22	18	15	83.3	3	1.67	2.00	4	3	0.0	0.0	0.0			
Camas CDP, Sanders County.....	40	30	26	86.7	4	1.81	2.75	10	2	0.0	0.0	0.0			
Camp Three CDP, Musselshell County.....	115	87	59	67.8	28	1.88	1.93	28	2	4.3	4.8	3.4			
Cardwell CDP, Jefferson County.....	23	20	14	70.0	6	2.29	3.00	3	1	0.0	0.0	0.0			
Carlton CDP, Missoula County.....	290	272	240	88.2	32	2.53	2.69	18	3	3.2	2.8	5.9			
Carter CDP, Chouteau County.....	32	28	26	92.9	2	2.04	2.50	4	1	0.0	0.0	0.0			
Cascade town, Cascade County.....	328	287	203	70.7	84	2.28	2.43	41	14	5.8	3.7	10.6			
Charlo CDP, Lake County.....	181	158	102	64.6	56	2.51	2.20	23	2	6.3	0.0	15.3			
Charlos Heights CDP, Ravalli County.....	60	49	29	59.2	20	2.48	2.40	11	8	3.9	3.3	4.8			
Chester town, Liberty County.....	462	395	246	62.3	149	2.37	1.62	67	10	2.4	0.8	5.0			
Chinook city, Blaine County.....	697	599	404	67.4	195	2.16	1.70	98	12	5.6	4.2	8.4			
Choteau city, Teton County.....	888	791	529	66.9	262	2.17	1.78	97	23	2.6	1.8	4.0			
Churchill CDP, Gallatin County.....	347	330	250	75.8	80	2.80	2.09	17	6	2.4	1.2	5.9			
Circle town, McCone County.....	343	278	198	71.2	80	2.28	1.80	65	13	2.4	0.5	6.9			
Clancy CDP, Jefferson County.....	669	637	554	87.0	83	2.50	2.63	32	11	1.4	0.7	5.7			
Clinton CDP, Missoula County.....	446	419	335	80.0	84	2.54	2.40	27	5	2.3	1.5	5.6			
Clyde Park town, Park County.....	153	136	110	80.9	26	2.16	1.92	17	5	1.4	0.9	3.7			
Colstrip city, Rosebud County.....	986	863	678	78.6	185	2.62	2.36	123	57	4.7	0.7	16.9			
Columbia Falls city, Flathead County.....	1,994	1,863	1,198	64.3	665	2.53	2.35	131	30	3.5	2.4	5.4			
Columbus town, Stillwater County.....	843	767	535	69.8	232	2.49	2.22	76	18	4.7	1.8	10.8			
Condon CDP, Missoula County.....	316	169	137	81.1	32	2.08	1.78	147	138	2.9	0.0	13.5			
Conner CDP, Ravalli County.....	110	90	77	85.6	13	2.47	2.00	20	8	4.2	1.3	17.6			
Conrad city, Pondera County.....	1,266	1,113	736	66.1	377	2.34	1.89	153	22	4.8	2.6	8.6			
Cooke City CDP, Park County.....	160	45	21	46.7	24	1.86	1.50	115	88	19.6	4.5	29.4			
Coram CDP, Flathead County.....	303	231	179	77.5	52	2.41	2.06	72	52	4.1	3.2	7.1			
Corvallis CDP, Ravalli County.....	428	400	223	55.8	177	2.29	2.63	28	2	5.0	2.2	8.2			
Corwin Springs CDP, Park County.....	115	64	36	56.3	28	2.03	1.29	51	43	4.4	2.6	6.7			

Table 12.

**Housing Occupancy and Tenure: 2010—Con.**

[For information on confidentiality protection, nonsampling error, and definitions, see Selected Appendixes at &lt;www.census.gov/prod/cen2010/cph-1-a.pdf&gt;]

State County Place	Total housing units	Occupied housing units						Vacant housing units				
		Total	Owner occupied		Renter occupied	Average household size		Total	For seasonal, recrea- tional, or occasional use	Vacancy rate		
			Number	Percent of occupied housing units		Owner- occupied units	Renter- occupied units			Available housing	Home- owner	Rental
<b>PLACE—Con.</b>												
Craig CDP, Lewis and Clark County.....	59	25	16	64.0	9	1.75	1.67	34	32	0.0	0.0	0.0
Crane CDP, Richland County.....	43	38	28	73.7	10	2.86	2.20	5	1	2.6	0.0	9.1
Crow Agency CDP, Big Horn County.....	389	353	200	56.7	153	4.70	4.27	36	7	1.4	0.0	3.2
Culbertson town, Roosevelt County.....	336	296	208	70.3	88	2.46	2.03	40	8	2.6	0.9	6.2
Custer CDP, Yellowstone County.....	81	77	60	77.9	17	2.05	2.12	4	1	2.5	0.0	10.5
Cut Bank city, Glacier County.....	1,441	1,249	801	64.1	448	2.28	2.21	192	25	6.4	2.1	13.2
Darby town, Ravalli County.....	360	303	172	56.8	131	2.48	2.21	57	8	11.4	5.0	18.6
Dayton CDP, Lake County.....	104	39	29	74.4	10	1.93	2.80	65	55	13.3	14.7	9.1
De Borgia CDP, Mineral County.....	52	40	34	85.0	6	2.00	1.67	12	5	6.8	7.9	0.0
Deer Lodge city, Powell County.....	1,549	1,386	906	65.4	480	2.20	2.16	163	17	4.3	1.2	9.7
Denton town, Fergus County.....	156	120	90	75.0	30	2.11	2.17	36	11	8.4	5.3	16.7
Dillon city, Beaverhead County.....	1,930	1,774	976	55.0	798	2.17	1.97	156	29	3.9	1.5	6.8
Dixon CDP, Sanders County.....	98	83	60	72.3	23	2.37	2.65	15	7	3.5	3.2	4.2
Dodson town, Phillips County.....	71	49	30	61.2	19	2.47	2.63	22	5	9.1	0.0	20.8
Drummond town, Granite County.....	179	143	92	64.3	51	2.21	1.94	36	11	12.7	1.1	27.8
Dupuyer CDP, Pondera County.....	61	43	37	86.0	6	2.03	1.83	18	6	6.5	2.6	25.0
Dutton town, Teton County.....	172	149	112	75.2	37	2.19	1.92	23	3	3.2	1.7	7.5
East Glacier Park Village CDP, Glacier County.....	218	142	100	70.4	42	2.70	2.21	76	47	7.1	0.0	20.0
East Helena city, Lewis and Clark County....	916	875	581	66.4	294	2.37	2.06	41	2	2.1	1.2	3.9
East Missoula CDP, Missoula County.....	957	918	597	65.0	321	2.43	2.21	39	3	2.6	2.0	3.9
Edgar CDP, Carbon County.....	54	52	43	82.7	9	2.26	1.89	2	2	0.0	0.0	0.0
Ekalaka town, Carter County.....	266	176	128	72.7	48	1.74	2.04	90	54	7.3	2.3	18.3
Elkhorn CDP, Jefferson County.....	24	6	6	100.0	0	1.67	0.00	18	14	0.0	0.0	(X)
Elliston CDP, Powell County.....	117	99	76	76.8	23	2.29	1.96	18	3	0.0	0.0	0.0
Elmo CDP, Lake County.....	100	73	46	63.0	27	2.57	2.30	27	19	8.6	4.2	15.2
Emigrant CDP, Park County.....	334	251	169	67.3	82	2.01	1.82	83	33	11.6	5.6	21.7
Ennis town, Madison County.....	527	416	250	60.1	166	2.05	1.71	111	54	7.7	3.5	13.5
Eureka town, Lincoln County.....	495	442	268	60.6	174	2.22	2.30	53	9	4.1	2.9	5.9
Evaro CDP, Missoula County.....	132	123	104	84.6	19	2.67	2.32	9	3	2.4	1.9	5.0
Evergreen CDP, Flathead County.....	3,147	2,999	2,215	73.9	784	2.52	2.56	148	15	2.5	1.6	4.9
Fairfield town, Teton County.....	339	305	225	73.8	80	2.44	1.99	34	4	6.1	3.0	14.0
Fairview town, Richland County.....	383	354	253	71.5	101	2.47	2.14	29	2	1.9	0.8	4.6
Fallon CDP, Prairie County.....	90	72	52	72.2	20	2.27	2.30	18	10	2.7	1.9	4.8
Finley Point CDP, Lake County.....	793	232	189	81.5	43	2.07	2.07	561	529	7.9	7.4	10.4
Flaxville town, Daniels County.....	55	37	29	78.4	8	1.90	2.00	18	6	0.0	0.0	0.0
Florence CDP, Ravalli County.....	312	299	234	78.3	65	2.58	2.49	13	2	1.3	0.4	4.3
Forest Hill Village CDP, Flathead County.....	108	99	75	75.8	24	2.04	2.21	9	2	4.8	1.3	14.3
Forsyth city, Rosebud County.....	921	807	553	68.5	254	2.28	1.86	114	16	6.1	1.9	14.1
Fort Belknap Agency CDP, Blaine County....	412	367	144	39.2	223	3.22	3.67	45	12	4.2	0.0	6.6
Fort Benton city, Chouteau County.....	811	686	490	71.4	196	2.18	1.81	125	24	8.0	1.4	21.2
Fortine CDP, Lincoln County.....	191	141	105	74.5	36	2.41	2.00	50	33	2.7	1.9	5.3
Fort Peck town, Valley County.....	110	99	88	88.9	11	2.36	2.27	11	7	2.0	2.2	0.0
Fort Shaw CDP, Cascade County.....	116	108	86	79.6	22	2.43	3.23	8	2	1.8	1.1	4.3
Fort Smith CDP, Big Horn County.....	204	89	58	65.2	31	1.64	2.13	115	100	8.2	1.7	18.4
Four Corners CDP, Gallatin County.....	1,331	1,228	968	78.8	260	2.61	2.39	103	26	3.7	3.1	6.1
Fox Lake CDP, Richland County.....	74	66	39	59.1	27	2.67	2.00	8	4	4.3	0.0	10.0
Frazer CDP, Valley County.....	118	103	62	60.2	41	3.32	3.80	15	2	1.0	0.0	2.4
Frenchtown CDP, Missoula County.....	677	653	551	84.4	102	2.80	2.73	24	5	1.7	0.9	5.5
Froid town, Roosevelt County.....	117	92	73	79.3	19	2.07	1.79	25	9	5.1	0.0	20.0
Fromberg town, Carbon County.....	211	189	137	72.5	52	2.25	2.50	22	2	3.6	3.5	3.7
Gallatin Gateway CDP, Gallatin County.....	428	370	269	72.7	101	2.33	2.27	58	31	3.1	2.2	5.6
Gallatin River Ranch CDP, Gallatin County..	54	36	31	86.1	5	2.03	1.20	18	17	0.0	0.0	0.0
Gardiner CDP, Park County.....	556	460	257	55.9	203	2.08	1.63	96	57	4.5	2.6	6.9
Garrison CDP, Powell County.....	61	48	31	64.6	17	2.06	1.88	13	4	3.9	3.0	5.6
Geraldine town, Chouteau County.....	140	110	91	82.7	19	2.31	2.68	30	6	5.0	1.1	20.0
Geyser CDP, Judith Basin County.....	57	42	30	71.4	12	2.27	1.58	15	4	6.7	9.1	0.0
Gibson Flats CDP, Cascade County.....	85	77	63	81.8	14	2.63	2.36	8	1	4.9	3.1	12.5
Gildford CDP, Hill County.....	87	75	64	85.3	11	2.50	1.73	12	0	5.1	1.5	21.4
Glasgow city, Valley County.....	1,653	1,479	935	63.2	544	2.35	1.75	174	23	4.6	1.1	10.0
South Glastonbury CDP, Park County.....	211	132	107	81.1	25	2.17	2.08	79	52	4.9	1.8	16.7
Glendive city, Dawson County.....	2,267	2,060	1,264	61.4	796	2.30	1.92	207	22	4.1	2.3	6.8
Grass Range town, Fergus County.....	82	61	47	77.0	14	1.70	2.14	21	4	7.5	2.1	21.1
Great Falls city, Cascade County.....	26,854	25,301	15,999	63.2	9,302	2.40	2.02	1,553	165	3.3	1.5	6.2
Greycliff CDP, Sweet Grass County.....	46	43	31	72.1	12	2.77	2.17	3	2	2.3	0.0	7.7
Hamilton city, Ravalli County.....	2,456	2,175	1,030	47.4	1,145	2.04	1.81	281	38	7.9	5.1	10.3
Happys Inn CDP, Lincoln County.....	277	81	68	84.0	13	2.03	2.00	196	166	17.2	11.5	38.1
Hardin city, Big Horn County.....	1,401	1,301	739	56.8	562	2.50	2.81	100	12	3.4	1.1	6.2
Harlem city, Blaine County.....	359	307	200	65.1	107	2.39	2.67	52	4	3.5	0.5	8.5
Harlowtown city, Wheatland County.....	585	478	333	69.7	145	2.07	1.95	107	20	6.2	1.8	14.8
Harrison CDP, Madison County.....	85	63	50	79.4	13	2.24	1.92	22	11	8.7	7.4	13.3
Havre city, Hill County.....	4,285	3,900	2,379	61.0	1,521	2.43	2.10	385	42	4.5	1.9	8.2

Table 12.  
**Housing Occupancy and Tenure: 2010—Con.**

[For information on confidentiality protection, nonsampling error, and definitions, see Selected Appendixes at <www.census.gov/prod/cen2010/cph-1-a.pdf>]

State County Place	Total housing units	Occupied housing units						Vacant housing units				
		Total	Owner occupied		Renter occupied	Average household size		Total	For seasonal, recrea- tional, or occasional use	Vacancy rate		
			Number	Percent of occupied housing units		Owner- occupied units	Renter- occupied units			Available housing	Home- owner	Rental
<b>PLACE—Con.</b>												
Havre North CDP, Hill County.....	398	333	202	60.7	131	2.17	2.08	65	7	5.8	2.8	10.2
Hays CDP, Blaine County.....	287	252	114	45.2	138	3.04	3.60	35	3	2.7	0.0	4.8
Heart Butte CDP, Pondera County.....	144	137	68	49.6	69	4.22	4.28	7	1	1.4	1.4	1.4
Hebgen Lake Estates CDP, Gallatin County.....	80	36	25	69.4	11	2.08	1.64	44	28	28.8	7.1	54.2
Helena city, Lewis and Clark County.....	13,457	12,780	6,984	54.6	5,796	2.22	1.90	677	108	2.7	1.4	4.3
Helena Flats CDP, Flathead County.....	408	382	314	82.2	68	2.74	2.69	26	3	3.3	2.8	5.5
Helena Valley Northeast CDP, Lewis and Clark County.....	1,242	1,132	969	85.6	163	2.64	2.36	110	71	1.4	1.0	3.6
Helena Valley Northwest CDP, Lewis and Clark County.....	1,329	1,259	1,111	88.2	148	2.74	2.94	70	6	3.7	3.6	4.5
Helena Valley Southeast CDP, Lewis and Clark County.....	3,157	3,069	2,515	81.9	554	2.67	2.71	88	6	1.6	1.1	4.0
Helena Valley West Central CDP, Lewis and Clark County.....	3,140	3,029	2,617	86.4	412	2.61	2.53	111	21	1.6	0.9	5.7
Helena West Side CDP, Lewis and Clark County.....	781	734	523	71.3	211	2.23	2.16	47	4	1.1	0.4	2.7
Heron CDP, Sanders County.....	125	105	64	61.0	41	2.27	3.34	20	13	0.0	0.0	0.0
Herron CDP, Hill County.....	47	42	35	83.3	7	2.94	1.86	5	0	8.7	10.3	0.0
Highwood CDP, Chouteau County.....	73	67	52	77.6	15	2.73	2.27	6	1	2.9	0.0	11.8
Hingham town, Hill County.....	83	60	50	83.3	10	2.04	1.60	23	5	1.6	2.0	0.0
Hinsdale CDP, Valley County.....	130	99	80	80.8	19	2.18	2.26	31	18	2.9	0.0	13.6
Hobson city, Judith Basin County.....	123	98	72	73.5	26	2.17	2.27	25	7	4.9	2.7	10.3
Hot Springs town, Sanders County.....	392	297	169	56.9	128	1.86	1.55	95	36	10.2	8.6	12.2
Hungry Horse CDP, Flathead County.....	637	359	240	66.9	119	2.31	2.28	278	244	6.4	2.4	13.6
Huntley CDP, Yellowstone County.....	205	192	151	78.6	41	2.30	2.41	13	1	2.5	3.2	0.0
Huson CDP, Missoula County.....	87	76	56	73.7	20	2.88	2.45	11	1	7.1	4.9	13.0
Hysham town, Treasure County.....	175	145	114	78.6	31	2.24	1.84	30	9	8.2	0.9	27.3
Indian Springs CDP, Lincoln County.....	29	14	12	85.7	2	2.33	1.50	15	8	30.0	33.3	0.0
Inverness CDP, Hill County.....	39	24	23	95.8	1	2.26	3.00	15	2	11.1	8.0	50.0
Ismay town, Custer County.....	13	9	5	55.6	4	2.00	2.25	4	0	0.0	0.0	0.0
Jardine CDP, Park County.....	32	26	19	73.1	7	2.26	2.00	6	3	0.0	0.0	0.0
Jefferson City CDP, Jefferson County.....	220	192	164	85.4	28	2.45	2.54	28	16	1.5	0.6	6.5
Jette CDP, Lake County.....	163	114	79	69.3	35	2.22	2.23	49	44	1.7	1.3	2.8
Joliet town, Carbon County.....	285	260	189	72.7	71	2.32	2.20	25	4	3.3	1.6	7.6
Joplin CDP, Liberty County.....	100	77	65	84.4	12	2.08	1.83	23	7	4.9	5.8	0.0
Jordan town, Garfield County.....	206	170	121	71.2	49	2.05	1.94	36	19	1.7	0.8	3.8
Judith Gap city, Wheatland County.....	83	64	46	71.9	18	1.96	2.00	19	5	1.5	2.1	0.0
Kalispell city, Flathead County.....	9,379	8,638	4,764	55.2	3,874	2.41	2.08	741	101	5.1	3.2	7.3
Kerr CDP, Lake County.....	107	94	82	87.2	12	2.68	2.58	13	6	4.0	3.5	7.7
Kevin town, Toole County.....	90	71	56	78.9	15	2.14	2.27	19	4	9.0	3.4	25.0
Kicking Horse CDP, Lake County.....	29	23	16	69.6	7	3.13	3.00	6	1	0.0	0.0	0.0
Kila CDP, Flathead County.....	181	163	133	81.6	30	2.32	2.80	18	3	4.1	4.3	3.2
King Arthur Park CDP, Gallatin County.....	353	325	253	77.8	72	2.27	2.26	28	2	6.1	4.9	10.0
Kings Point CDP, Lake County.....	385	69	59	85.5	10	2.22	2.00	316	311	6.8	7.8	0.0
Klein CDP, Musselshell County.....	107	73	65	89.0	8	2.29	2.38	34	5	6.3	2.9	27.3
Knife River CDP, Richland County.....	153	136	87	64.0	49	2.41	2.24	17	0	0.0	0.0	0.0
Kremlin CDP, Hill County.....	50	44	39	88.6	5	2.28	1.80	6	0	0.0	0.0	0.0
Lake Mary Ronan CDP, Lake County.....	168	35	31	88.6	4	1.87	1.75	133	131	2.8	3.1	0.0
Lakeside CDP, Flathead County.....	1,688	1,061	802	75.6	259	2.19	2.83	627	486	9.2	9.3	8.8
Lame Deer CDP, Rosebud County.....	613	521	261	50.1	260	3.89	3.91	92	5	8.6	1.9	14.5
Laurel city, Yellowstone County.....	2,943	2,790	1,898	68.0	892	2.55	2.03	153	6	3.3	1.6	6.7
Lavina town, Golden Valley County.....	91	79	58	73.4	21	2.41	2.24	12	3	2.5	3.3	0.0
Lewistown city, Fergus County.....	3,007	2,761	1,846	66.9	915	2.16	1.90	246	50	3.6	2.0	6.8
Lewistown Heights CDP, Fergus County.....	176	165	141	85.5	24	2.48	2.38	11	4	1.2	1.4	0.0
Libby city, Lincoln County.....	1,416	1,252	718	57.3	534	2.07	1.94	164	23	4.8	3.1	6.9
Lima town, Beaverhead County.....	173	106	83	78.3	23	2.01	2.35	67	40	10.5	9.6	13.3
Lincoln CDP, Lewis and Clark County.....	846	507	379	74.8	128	2.04	1.88	339	297	4.0	3.1	6.6
Lindisfarne CDP, Lake County.....	504	121	109	90.1	12	2.33	2.50	383	376	2.4	1.8	7.7
Little Bitterroot Lake CDP, Flathead County.....	291	95	83	87.4	12	2.01	2.25	196	182	3.0	2.3	7.7
Little Browning CDP, Glacier County.....	69	58	23	39.7	35	2.87	4.00	11	0	14.7	4.2	20.5
Livingston city, Park County.....	3,779	3,356	2,051	61.1	1,305	2.21	1.86	423	92	6.3	3.2	10.7
Lockwood CDP, Yellowstone County.....	2,651	2,566	2,082	81.1	484	2.64	2.62	85	7	1.7	0.6	6.2
Lodge Grass town, Big Horn County.....	133	114	82	71.9	32	3.70	3.91	19	4	1.7	0.0	5.6
Lodge Pole CDP, Blaine County.....	90	74	38	51.4	36	3.37	3.81	16	4	6.2	0.0	12.2
Logan CDP, Gallatin County.....	60	47	33	70.2	14	2.03	2.29	13	2	5.9	2.9	12.5
Lolo CDP, Missoula County.....	1,517	1,458	1,147	78.7	311	2.70	2.57	59	9	2.5	1.9	4.9
Loma CDP, Chouteau County.....	46	37	29	78.4	8	2.59	1.25	9	0	5.1	3.3	11.1
Lonepine CDP, Sanders County.....	75	63	47	74.6	16	2.53	2.69	12	3	1.6	2.1	0.0
Malmstrom AFB CDP, Cascade County.....	1,171	859	12	1.4	847	2.83	3.26	312	0	0.7	0.0	0.7
Malta city, Phillips County.....	1,006	902	625	69.3	277	2.26	1.94	104	30	3.0	1.3	6.6
Manhattan town, Gallatin County.....	733	622	416	66.9	206	2.61	2.00	111	14	10.9	8.2	15.8
Marion CDP, Flathead County.....	386	334	267	79.9	67	2.68	2.55	52	26	2.9	2.2	5.6

Table 12.

**Housing Occupancy and Tenure: 2010—Con.**

[For information on confidentiality protection, nonsampling error, and definitions, see Selected Appendixes at &lt;www.census.gov/prod/cen2010/cph-1-a.pdf&gt;]

State County Place	Total housing units	Occupied housing units						Vacant housing units				
		Total	Owner occupied		Renter occupied	Average household size		Total	For seasonal, recrea- tional, or occasional use	Vacancy rate		
			Number	Percent of occupied housing units		Owner- occupied units	Renter- occupied units			Available housing	Home- owner	Rental
<b>PLACE—Con.</b>												
Martin City CDP, Flathead County.....	265	228	171	75.0	57	2.25	2.04	37	16	2.9	1.7	6.6
Martinsdale CDP, Meagher County.....	74	36	28	77.8	8	1.68	2.13	38	31	0.0	0.0	0.0
Marysville CDP, Lewis and Clark County.....	58	40	31	77.5	9	1.74	2.89	18	12	2.4	0.0	10.0
Maxville CDP, Granite County.....	100	64	50	78.1	14	2.20	1.43	36	27	7.2	7.4	6.7
Medicine Lake town, Sheridan County.....	167	109	87	79.8	22	2.09	1.95	58	19	2.7	2.2	4.3
Melstone town, Musselshell County.....	75	52	40	76.9	12	1.78	2.08	23	5	15.4	8.5	33.3
Midvale CDP, Lincoln County.....	190	175	127	72.6	48	2.25	2.23	15	1	4.3	2.3	9.3
Miles City city, Custer County.....	4,000	3,677	2,373	64.5	1,304	2.40	1.84	323	31	2.6	1.2	4.9
Missoula city, Missoula County.....	30,682	29,081	14,026	48.2	15,055	2.38	1.99	1,601	243	3.2	1.8	4.4
Montana City CDP, Jefferson County.....	1,018	980	935	95.4	45	2.76	2.98	38	18	1.5	1.5	2.2
Moore town, Fergus County.....	93	84	63	75.0	21	2.24	2.48	9	1	5.6	5.9	4.5
Muddy CDP, Big Horn County.....	167	144	82	56.9	62	3.44	5.40	23	0	1.4	0.0	3.0
Musselshell CDP, Musselshell County.....	49	32	28	87.5	4	1.93	1.50	17	2	8.6	6.7	20.0
Nashua town, Valley County.....	183	136	113	83.1	23	2.18	1.91	47	13	2.1	0.9	7.7
Neihart town, Cascade County.....	170	32	26	81.3	6	1.69	1.17	138	130	0.0	0.0	0.0
Niarada CDP.....	18	13	8	61.5	5	1.88	2.40	5	0	7.1	11.1	0.0
Flathead County (part).....	9	7	3	42.9	4	2.67	2.50	2	0	12.5	25.0	0.0
Lake County (part).....	0	0	0	(X)	0	0.00	0.00	0	0	(X)	(X)	(X)
Sanders County (part).....	9	6	5	83.3	1	1.40	2.00	3	0	0.0	0.0	0.0
North Browning CDP, Glacier County.....	730	667	248	37.2	419	3.66	3.36	63	7	5.4	0.4	8.1
Noxon CDP, Sanders County.....	127	108	88	81.5	20	2.00	2.10	19	8	2.7	3.3	0.0
Old Agency CDP, Sanders County.....	38	34	21	61.8	13	3.33	2.85	4	0	2.9	0.0	7.1
Olney CDP, Flathead County.....	95	88	66	75.0	22	2.17	2.18	7	4	3.3	0.0	12.0
Opheim town, Valley County.....	69	47	40	85.1	7	1.70	2.43	22	5	9.6	2.4	36.4
Orchard Homes CDP, Missoula County.....	2,204	2,122	1,460	68.8	662	2.42	2.42	82	14	1.4	0.9	2.5
Outlook town, Sheridan County.....	42	26	26	100.0	0	1.81	0.00	16	3	13.3	0.0	100.0
Ovando CDP, Powell County.....	52	42	31	73.8	11	2.10	1.45	10	8	0.0	0.0	0.0
Pablo CDP, Lake County.....	821	747	419	56.1	328	2.79	3.09	74	12	5.5	2.8	8.8
Paradise CDP, Sanders County.....	106	88	63	71.6	25	1.94	1.64	18	3	3.3	1.6	7.4
Park City CDP, Stillwater County.....	395	374	285	76.2	89	2.61	2.67	21	1	3.6	3.0	5.3
Parker School CDP.....	89	80	57	71.3	23	4.51	3.61	9	3	3.6	0.0	11.5
Chouteau County (part).....	0	0	0	(X)	0	0.00	0.00	0	0	(X)	(X)	(X)
Hill County (part).....	89	80	57	71.3	23	4.51	3.61	9	3	3.6	0.0	11.5
Philipsburg town, Granite County.....	547	413	285	69.0	128	1.89	2.00	134	59	10.1	5.3	19.1
Piltzville CDP, Missoula County.....	162	158	111	70.3	47	2.51	2.47	4	2	0.6	0.9	0.0
Pinesdale town, Ravalli County.....	194	178	118	66.3	60	5.61	4.25	16	0	1.6	0.8	3.2
Pioneer Junction CDP, Lincoln County.....	449	422	360	85.3	60	2.22	2.56	27	8	2.1	1.4	6.1
Plains town, Sanders County.....	593	502	317	63.1	185	2.06	1.88	91	15	7.7	8.4	6.5
Plentywood city, Sheridan County.....	972	820	577	70.4	243	2.16	1.67	152	25	2.4	1.2	5.0
Plevna town, Fallon County.....	77	65	48	73.8	17	2.50	2.47	12	2	0.0	0.0	0.0
Polson city, Lake County.....	2,506	1,991	1,082	54.3	909	2.25	2.17	515	283	7.3	5.4	9.5
Ponderosa Pines CDP, Gallatin County.....	188	132	129	97.7	3	2.57	1.67	56	38	5.0	4.4	25.0
Pony CDP, Madison County.....	105	63	49	77.8	14	1.94	1.64	42	21	5.5	6.9	0.0
Poplar city, Roosevelt County.....	352	313	170	54.3	143	2.56	2.50	39	2	3.7	3.4	4.0
Power CDP, Teton County.....	71	67	53	79.1	14	2.60	2.93	4	0	1.5	1.9	0.0
Pray CDP, Park County.....	455	313	241	77.0	72	2.29	1.81	142	93	7.4	4.0	17.0
Pryor CDP, Big Horn County.....	198	178	102	57.3	76	3.31	3.68	20	7	2.7	0.0	6.2
Rader Creek CDP, Jefferson County.....	197	158	139	88.0	19	2.35	1.89	39	32	2.5	2.1	5.0
Radersburg CDP, Broadwater County.....	61	37	26	70.3	11	1.85	1.64	24	12	2.6	3.6	0.0
Ravalli CDP, Lake County.....	53	38	27	71.1	11	1.85	2.36	15	0	13.6	0.0	35.3
Red Lodge city, Carbon County.....	1,675	1,082	672	62.1	410	1.96	1.84	593	426	10.4	6.2	16.4
Reed Point CDP, Stillwater County.....	99	86	66	76.7	20	2.26	2.20	13	8	1.1	1.5	0.0
Reserve CDP, Sheridan County.....	22	16	15	93.8	1	1.47	1.00	6	3	0.0	0.0	0.0
Rexford town, Lincoln County.....	99	50	43	86.0	7	2.00	2.71	49	45	3.8	2.2	12.5
Richey town, Dawson County.....	139	91	66	72.5	25	2.11	1.52	48	7	7.1	1.5	18.8
Riverbend CDP, Mineral County.....	253	210	159	75.7	51	2.21	2.61	43	15	4.5	3.6	7.0
Roberts CDP, Carbon County.....	212	161	127	78.9	34	2.28	2.12	51	37	1.8	0.0	7.7
Rocky Boy's Agency CDP, Hill County.....	105	102	63	61.8	39	3.78	3.00	3	1	0.0	0.0	0.0
Rocky Boy West CDP.....	226	219	26	11.9	193	3.62	4.12	7	1	0.5	0.0	0.5
Chouteau County (part).....	152	150	4	2.7	146	3.25	4.27	2	1	0.0	0.0	0.0
Hill County (part).....	74	69	22	31.9	47	3.68	3.66	5	0	1.4	0.0	2.1
Rocky Point CDP, Lake County.....	82	43	39	90.7	4	2.33	1.50	39	35	0.0	0.0	0.0
Rollins CDP, Lake County.....	260	102	75	73.5	27	2.09	1.93	158	145	5.6	7.4	0.0
Ronan city, Lake County.....	807	737	407	55.2	330	2.45	2.35	70	12	4.4	1.2	8.0
Roscoe CDP, Carbon County.....	30	8	7	87.5	1	1.86	2.00	22	22	0.0	0.0	0.0
Rosebud CDP, Rosebud County.....	51	44	33	75.0	11	2.55	2.45	7	1	0.0	0.0	0.0
Roundup city, Musselshell County.....	973	814	541	66.5	273	2.29	1.93	159	5	8.1	5.0	13.7
Roy CDP, Fergus County.....	57	50	38	76.0	12	2.13	2.25	7	3	2.0	0.0	7.7
Rudyard CDP, Hill County.....	146	113	94	83.2	19	2.22	2.58	33	5	3.4	0.0	16.7
Ryegate town, Golden Valley County.....	145	122	98	80.3	24	2.07	1.75	23	5	3.9	1.0	14.3

Table 12.

**Housing Occupancy and Tenure: 2010—Con.**

[For information on confidentiality protection, nonsampling error, and definitions, see Selected Appendixes at &lt;www.census.gov/prod/cen2010/cph-1-a.pdf&gt;]

State County Place	Total housing units	Occupied housing units						Vacant housing units				
		Total	Owner occupied		Renter occupied	Average household size		Total	For seasonal, recrea- tional, or occasional use	Vacancy rate		
			Number	Percent of occupied housing units		Owner- occupied units	Renter- occupied units			Available housing	Home- owner	Rental
<b>PLACE—Con.</b>												
Saco town, Phillips County.....	127	102	73	71.6	29	1.85	2.14	25	8	1.9	1.4	3.3
Saddle Butte CDP, Hill County.....	50	50	45	90.0	5	2.56	2.60	0	0	0.0	0.0	0.0
St. Ignatius town, Lake County.....	369	333	218	65.5	115	2.51	2.56	36	4	3.2	2.7	4.1
St. Marie CDP, Valley County.....	1,084	133	112	84.2	21	1.98	2.00	951	2	0.7	0.0	4.3
St. Pierre CDP, Hill County.....	95	88	50	56.8	38	3.84	4.16	7	0	1.1	0.0	2.6
St. Regis CDP, Mineral County.....	166	139	88	63.3	51	2.24	2.39	27	5	9.1	2.2	19.0
St. Xavier CDP, Big Horn County.....	44	27	23	85.2	4	3.00	3.50	17	14	3.6	4.2	0.0
Sand Coulee CDP, Cascade County.....	94	87	70	80.5	17	2.53	2.06	7	0	2.2	1.4	5.3
Sangrey CDP, Hill County.....	78	74	49	66.2	25	3.90	4.60	4	0	2.6	0.0	7.4
Santa Rita CDP, Glacier County.....	53	50	39	78.0	11	2.28	2.18	3	0	0.0	0.0	0.0
Scobey city, Daniels County.....	600	472	368	78.0	104	2.17	1.70	128	18	4.4	1.3	14.0
Sedan CDP, Gallatin County.....	60	46	33	71.7	13	2.15	2.15	14	7	2.1	0.0	7.1
Seeley Lake CDP, Missoula County.....	1,262	751	604	80.4	147	2.21	2.21	511	445	4.4	3.8	7.0
Shawmut CDP, Wheatland County.....	34	21	20	95.2	1	2.05	1.00	13	1	0.0	0.0	0.0
Shelby city, Toole County.....	1,371	1,245	774	62.2	471	2.29	1.97	126	12	4.1	1.6	7.8
Shepherd CDP, Yellowstone County.....	203	195	152	77.9	43	2.67	2.56	8	1	0.5	0.0	2.3
Sheridan town, Madison County.....	376	306	215	70.3	91	1.93	2.11	70	27	7.2	3.1	15.7
Sidney city, Richland County.....	2,467	2,304	1,490	64.7	814	2.40	1.94	163	26	1.5	1.0	2.5
Silesia CDP, Carbon County.....	44	39	28	71.8	11	2.25	3.00	5	0	2.5	0.0	8.3
Silver Gate CDP, Park County.....	149	12	10	83.3	2	1.80	1.00	137	132	14.3	0.0	50.0
Simms CDP, Cascade County.....	170	152	117	77.0	35	2.38	2.17	18	1	3.8	3.3	5.4
Somers CDP, Flathead County.....	609	456	333	73.0	123	2.44	2.26	153	80	10.0	9.9	10.0
South Browning CDP, Glacier County.....	526	496	161	32.5	335	3.21	3.79	30	4	2.2	1.2	2.6
South Hills CDP, Jefferson County.....	175	169	158	93.5	11	3.06	3.00	6	3	1.2	1.2	0.0
Spokane Creek CDP, Broadwater County.....	142	139	119	85.6	20	2.60	2.30	3	1	0.7	0.8	0.0
Springdale CDP, Park County.....	21	16	14	87.5	2	2.43	4.00	5	2	5.9	0.0	33.3
Springhill CDP, Gallatin County.....	59	56	43	76.8	13	2.42	2.00	3	1	1.8	2.3	0.0
Stanford town, Judith Basin County.....	247	198	156	78.8	42	2.10	1.74	49	13	7.9	1.9	25.0
Starr School CDP, Glacier County.....	71	68	57	83.8	11	3.65	4.00	3	0	0.0	0.0	0.0
Stevensville town, Ravalli County.....	935	836	459	54.9	377	2.25	1.93	99	11	7.4	3.2	12.1
Stockett CDP, Cascade County.....	82	68	56	82.4	12	2.46	2.58	14	2	8.0	0.0	33.3
Stryker CDP, Lincoln County.....	24	13	7	53.8	6	2.00	2.00	11	7	0.0	0.0	0.0
Sula CDP, Ravalli County.....	22	17	7	41.2	10	2.43	2.00	5	5	0.0	0.0	0.0
Sunburst town, Toole County.....	176	150	127	84.7	23	2.53	2.35	26	3	4.3	2.9	11.1
Sun Prairie CDP, Cascade County.....	672	628	556	88.5	72	2.54	3.01	44	3	4.1	2.1	17.2
Sun River CDP, Cascade County.....	61	56	40	71.4	16	2.23	2.19	5	2	5.1	2.4	11.1
Superior town, Mineral County.....	431	386	252	65.3	134	2.15	1.87	45	12	5.4	4.9	6.3
Swan Lake CDP, Lake County.....	181	57	49	86.0	8	1.82	3.00	124	115	6.6	2.0	27.3
Sweet Grass CDP, Toole County.....	53	34	21	61.8	13	1.71	1.69	19	8	5.6	8.7	0.0
Sylvanite CDP, Lincoln County.....	119	54	46	85.2	8	1.78	2.63	65	50	5.3	4.2	11.1
Terry town, Prairie County.....	357	292	236	80.8	56	2.00	1.98	65	31	3.3	3.3	3.4
The Silos CDP, Broadwater County.....	259	212	193	91.0	19	2.38	2.47	47	40	1.4	1.0	5.0
Thompson Falls city, Sanders County.....	681	618	394	63.8	224	2.16	2.01	63	16	4.9	5.0	4.7
Three Forks city, Gallatin County.....	850	785	570	72.6	215	2.39	2.33	65	12	3.6	2.5	6.5
Toston CDP, Broadwater County.....	61	49	39	79.6	10	2.31	1.80	12	4	9.3	9.3	9.1
Townsend city, Broadwater County.....	888	822	560	68.1	262	2.32	2.02	66	12	2.8	1.2	6.0
Trego CDP, Lincoln County.....	329	240	196	81.7	44	2.17	2.59	89	57	2.0	2.0	2.1
Trout Creek CDP, Sanders County.....	168	118	81	68.6	37	2.21	1.70	50	35	4.8	2.4	9.8
Troy city, Lincoln County.....	490	454	289	63.7	165	2.13	1.96	36	10	2.1	1.4	3.5
Turah CDP, Missoula County.....	121	113	93	82.3	20	2.70	2.75	8	1	3.4	3.1	4.8
Turner CDP, Blaine County.....	47	28	19	67.9	9	2.21	2.11	19	4	20.0	0.0	43.8
Turtle Lake CDP, Lake County.....	65	62	28	45.2	34	2.32	4.24	3	2	1.6	3.4	0.0
Twin Bridges town, Madison County.....	206	172	136	79.1	36	2.14	2.33	34	14	5.0	1.4	16.3
Ulm CDP, Cascade County.....	281	258	228	88.4	30	2.50	2.27	23	6	2.6	1.7	9.1
Valier town, Pondera County.....	284	234	184	78.6	50	2.13	2.34	50	26	3.3	2.6	5.7
Vaughn CDP, Cascade County.....	304	271	225	83.0	46	2.48	2.17	33	2	7.8	2.2	27.7
Victor CDP, Ravalli County.....	357	327	205	62.7	122	2.26	2.30	30	3	4.7	2.8	7.6
Virginia City town, Madison County.....	171	102	80	78.4	22	1.88	1.82	69	52	2.7	1.1	8.3
Walkerville town, Silver Bow County.....	344	304	245	80.6	59	2.21	2.27	40	4	2.8	1.2	9.1
Weeksville CDP, Sanders County.....	57	43	37	86.0	6	2.00	1.50	14	9	8.3	2.6	30.0
Westby town, Sheridan County.....	114	82	64	78.0	18	2.03	2.11	32	2	5.7	0.0	21.7
West Glacier CDP, Flathead County.....	314	117	90	76.9	27	2.00	1.74	197	183	1.7	2.2	0.0
West Glendive CDP, Dawson County.....	851	809	681	84.2	128	2.43	2.30	42	2	1.7	1.3	3.7
West Havre CDP, Hill County.....	110	108	93	86.1	15	3.02	2.33	2	0	0.0	0.0	0.0
West Kootenai CDP, Lincoln County.....	210	141	111	78.7	30	2.70	2.17	69	56	6.0	4.3	11.8
West Yellowstone town, Gallatin County.....	969	617	235	38.1	382	2.24	1.95	352	168	19.6	0.8	27.9
Wheatland CDP, Broadwater County.....	224	201	178	88.6	23	2.83	2.83	23	6	4.7	4.3	8.0
Whitefish city, Flathead County.....	4,086	2,982	1,548	51.9	1,434	2.26	1.93	1,104	773	7.3	3.9	10.7
Whitehall town, Jefferson County.....	536	473	294	62.2	179	2.33	1.97	65	7	8.6	1.6	18.3
White Haven CDP, Lincoln County.....	283	250	191	76.4	59	2.28	2.41	33	4	5.2	2.6	12.7
White Sulphur Springs city, Meagher County.....	563	433	325	75.1	108	2.19	1.94	130	42	7.2	3.8	15.9
Whitewater CDP, Phillips County.....	38	26	14	53.8	12	1.71	3.33	12	1	12.9	0.0	25.0

Table 12.

**Housing Occupancy and Tenure: 2010—Con.**

[For information on confidentiality protection, nonsampling error, and definitions, see Selected Appendixes at &lt;www.census.gov/prod/cen2010/cph-1-a.pdf&gt;]

State County Place		Occupied housing units						Vacant housing units				
		Total  housing units	Owner occupied		Renter occupied	Average household size		Total	For seasonal, recrea- tional, or occasional use	Vacancy rate		
			Number	Percent of occupied housing units		Owner- occupied units	Renter- occupied units			Available housing	Home- owner	Rental
		Total	Number	Percent of occupied housing units	Renter occupied	Owner- occupied units	Renter- occupied units	Total		Available housing	Home- owner	Rental
PLACE—Con.												
Wibaux town, Wibaux County.....	308	278	188	67.6	90	2.14	1.80	30	6	4.5	1.6	10.0
Willow Creek CDP, Gallatin County.....	120	101	59	58.4	42	2.07	2.10	19	7	4.7	3.2	6.7
Wilsall CDP, Park County.....	106	90	70	77.8	20	1.96	2.05	16	3	10.9	7.9	20.0
Wineglass CDP, Park County.....	120	101	80	79.2	21	2.70	1.90	19	12	4.7	3.6	8.7
Winifred town, Fergus County.....	116	92	76	82.6	16	2.34	1.88	24	2	2.1	0.0	11.1
Winnett town, Petroleum County.....	132	91	76	83.5	15	2.12	1.40	41	24	8.7	3.7	27.3
Winston CDP, Broadwater County.....	60	56	49	87.5	7	2.67	2.29	4	3	0.0	0.0	0.0
Wisdom CDP, Beaverhead County.....	116	58	42	72.4	16	1.74	1.56	58	34	13.4	6.7	27.3
Wolf Point city, Roosevelt County.....	1,080	952	606	63.7	346	2.51	2.89	128	23	5.6	3.5	9.2
Woods Bay CDP, Lake County.....	496	287	233	81.2	54	2.25	2.46	209	172	9.4	7.5	16.9
Worden CDP, Yellowstone County.....	271	255	166	65.1	89	2.46	1.90	16	1	2.3	1.8	3.3
Wye CDP, Missoula County.....	183	174	151	86.8	23	2.89	3.17	9	1	2.8	1.9	8.0
Wyola CDP, Big Horn County.....	58	52	27	51.9	25	3.74	4.36	6	1	3.6	0.0	7.4
Yaak CDP, Lincoln County.....	322	132	116	87.9	16	1.90	1.75	190	162	11.3	12.8	0.0
Zortman CDP, Phillips County.....	64	35	33	94.3	2	1.88	3.50	29	15	0.0	0.0	0.0

Table 13.

# **Occupied Housing Units (Households) by Race and Hispanic or Latino Origin of Householder: 2010**

[For information on confidentiality protection, nonsampling error, and definitions, see Selected Appendixes at <www.census.gov/prod/cen2010/cph-1-a.pdf>]

State County County Subdivision Place	Total occupied housing units	Race of householder							Two or More Races	House- holder Hispanic or Latino (of any race)	House- holder White alone, not Hispanic or Latino
		One race									
		White	Black or African American	American Indian and Alaska Native	Asian	Native Hawaiian and Other Pacific Islander	Some Other Race				
Montana.....	409,607	379,280	1,245	18,263	1,909	231	1,889	6,790	7,929	374,455	
Beaverhead County.....	4,014	3,854	7	46	11	11	45	40	117	3,782	
Big Hole Basin CCD.....	300	294	0	3	1	0	1	1	8	287	
Wisdom CDP.....	58	58	0	0	0	0	0	0	1	57	
Clark Canyon-Horse Prairie CCD.....	159	158	0	0	0	0	1	0	4	155	
Dillon CCD.....	3,386	3,236	7	43	10	10	42	38	102	3,176	
Dillon city.....	1,774	1,708	3	21	7	7	12	16	45	1,672	
Lima-Centennial Valley CCD.....	169	166	0	0	0	1	1	1	3	164	
Lima town.....	106	103	0	0	0	1	1	1	2	102	
Big Horn County.....	4,004	1,857	12	1,986	22	2	37	88	117	1,818	
Crow Reservation CCD.....	1,802	566	3	1,202	3	1	8	19	28	558	
Crow Agency CDP.....	353	17	0	332	0	0	0	4	4	17	
Fort Smith CDP.....	89	77	0	11	0	0	1	0	2	75	
Hardin city (part).....	0	0	0	0	0	0	0	0	0	0	
Lodge Grass town.....	114	14	0	95	1	0	1	3	0	14	
Pryor CDP.....	178	42	0	131	0	0	1	4	5	39	
St. Xavier CDP.....	27	15	0	11	0	0	1	0	1	15	
Wyola CDP.....	52	12	0	40	0	0	0	0	0	12	
Decker CCD.....	56	53	0	0	1	0	0	2	2	52	
Hardin CCD.....	1,723	1,196	9	414	18	1	26	59	74	1,167	
Hardin city (part).....	1,301	829	9	376	14	1	18	54	58	806	
Northern Cheyenne Reservation CCD.....	423	42	0	370	0	0	3	8	13	41	
Busby CDP.....	180	21	0	157	0	0	0	2	2	21	
Muddy CDP.....	144	6	0	132	0	0	2	4	7	6	
Blaine County.....	2,357	1,345	4	953	2	1	5	47	24	1,339	
Chinook CCD.....	1,053	972	0	62	2	0	4	13	9	967	
Chinook city.....	599	537	0	49	2	0	1	10	3	535	
Fort Belknap CCD.....	804	42	3	749	0	0	0	10	8	42	
Fort Belknap Agency CDP.....	367	8	1	352	0	0	0	6	4	8	
Hays CDP.....	252	23	1	225	0	0	0	3	3	23	
Lodge Pole CDP.....	74	5	0	69	0	0	0	0	1	5	
Harlem CCD.....	500	331	1	142	0	1	1	24	7	330	
Harlem city.....	307	152	0	132	0	1	1	21	5	151	
Turner CDP.....	28	27	0	0	0	0	0	1	0	27	
Broadwater County.....	2,347	2,285	5	29	1	1	5	21	37	2,257	
Townsend East CCD.....	1,472	1,428	2	17	1	0	5	19	26	1,410	
Toston CDP (part).....	36	32	1	2	0	0	0	1	0	32	
Townsend city (part).....	822	796	0	11	1	0	4	10	17	785	
Townsend West CCD.....	875	857	3	12	0	1	0	2	11	847	
Radersburg CDP.....	37	36	0	1	0	0	0	0	1	35	
Spokane Creek CDP.....	139	135	2	1	0	0	0	1	0	135	
The Silos CDP.....	212	210	1	1	0	0	0	0	4	206	
Toston CDP (part).....	13	13	0	0	0	0	0	0	0	13	
Townsend city (part).....	0	0	0	0	0	0	0	0	0	0	
Wheatland CDP.....	201	200	0	1	0	0	0	0	1	199	
Winston CDP.....	56	52	0	4	0	0	0	0	0	52	
Carbon County.....	4,571	4,472	8	31	6	1	14	39	54	4,437	
East Carbon CCD.....	311	306	0	2	0	0	0	3	1	305	
Fromberg-Bridger CCD.....	771	753	1	10	0	0	4	3	12	747	
Bridger town.....	315	305	0	6	0	0	1	3	5	303	
Edgar CDP (part).....	12	12	0	0	0	0	0	0	0	12	
Fromberg town.....	189	184	0	3	0	0	2	0	6	180	
Joliet CCD.....	1,038	1,014	3	6	5	1	2	7	9	1,008	
Boyd CDP.....	12	12	0	0	0	0	0	0	0	12	
Edgar CDP (part).....	40	40	0	0	0	0	0	0	0	40	
Joliet town.....	260	254	1	2	1	0	1	1	2	253	
Silesia CDP.....	39	38	0	1	0	0	0	0	1	37	
Red Lodge CCD.....	1,944	1,899	3	13	1	0	6	22	25	1,882	
Bearcreek town.....	44	43	0	0	0	0	0	1	0	43	
Belfry CDP.....	98	95	0	1	0	0	0	2	1	94	
Red Lodge city.....	1,082	1,049	3	6	1	0	6	17	16	1,041	
Roscoe CDP (part).....	0	0	0	0	0	0	0	0	0	0	
Roberts CCD.....	507	500	1	0	0	0	2	4	7	495	
Roberts CDP.....	161	157	1	0	0	0	1	2	2	155	
Roscoe CDP (part).....	8	8	0	0	0	0	0	0	0	8	
Carter County.....	532	523	0	3	0	0	1	5	3	522	
Alzada-Boyes CCD.....	184	180	0	3	0	0	1	0	1	180	
Alzada CDP.....	13	13	0	0	0	0	0	0	0	13	
Ekalaka CCD.....	348	343	0	0	0	0	0	5	2	342	
Ekalaka town.....	176	172	0	0	0	0	0	4	2	171	



Table 13.

# **Occupied Housing Units (Households) by Race and Hispanic or Latino Origin of Householder: 2010—Con.**

[For information on confidentiality protection, nonsampling error, and definitions, see Selected Appendixes at <[www.census.gov/prod/cen2010/cph-1-a.pdf](http://www.census.gov/prod/cen2010/cph-1-a.pdf)>]

State County County Subdivision Place	Total occupied housing units	Race of householder							Two or More Races	House- holder Hispanic or Latino (of any race)	House- holder White alone, not Hispanic or Latino
		One race									
		White	Black or African American	American Indian and Alaska Native	Asian	Native Hawaiian and Other Pacific Islander	Some Other Race				
Cascade County.....	33,809	31,105	378	1,187	237	30	158	714	770	30,636	
Belt CCD.....	781	765	0	8	1	1	0	6	3	763	
Belt town.....	261	259	0	1	0	0	0	1	1	258	
Cascade CCD.....	775	750	0	9	1	0	3	12	9	744	
Cascade town.....	287	270	0	7	0	0	2	8	5	267	
Eden-Stockett CCD.....	605	595	1	2	0	0	1	6	4	592	
Sand Coulee CDP.....	87	84	0	1	0	0	0	2	0	84	
Stockett CDP.....	68	66	0	1	0	0	0	1	1	65	
Great Falls CCD.....	28,883	26,375	366	1,112	227	29	145	629	723	25,935	
Gibson Flats CDP.....	77	74	0	1	1	0	1	0	2	73	
Great Falls city (part).....	25,294	23,061	285	1,048	202	25	120	553	600	22,706	
Malmstrom AFB CDP.....	859	711	73	7	12	3	20	33	78	660	
Ulm CDP.....	258	246	0	6	0	0	0	6	6	241	
Great Falls North CCD.....	1,532	1,438	6	36	7	0	6	39	28	1,421	
Black Eagle CDP.....	427	386	4	17	3	0	4	13	12	382	
Great Falls city (part).....	7	7	0	0	0	0	0	0	0	7	
Sun Prairie CDP.....	628	592	2	13	4	0	1	16	10	584	
Vaughn CDP (part).....	4	4	0	0	0	0	0	0	0	4	
Monarch-Neihart CCD.....	120	113	0	3	0	0	2	2	1	113	
Neihart town.....	32	29	0	2	0	0	0	1	0	29	
Sun River Valley CCD.....	1,113	1,069	5	17	1	0	1	20	2	1,068	
Fort Shaw CDP.....	108	102	1	1	1	0	1	2	1	102	
Simms CDP.....	152	148	0	2	0	0	0	2	0	148	
Sun River CDP.....	56	52	0	0	0	0	0	4	0	52	
Vaughn CDP (part).....	267	251	1	8	0	0	0	7	0	251	
Chouteau County.....	2,294	1,940	0	323	5	1	5	20	15	1,938	
Big Sandy CCD.....	858	530	0	315	1	1	2	9	11	530	
Big Sandy town.....	276	264	0	6	1	1	2	2	2	264	
Boneau CDP.....	92	2	0	90	0	0	0	0	1	2	
Loma CDP.....	37	34	0	0	0	0	0	3	0	34	
Parker School CDP (part).....	0	0	0	0	0	0	0	0	0	0	
Rocky Boy West CDP (part).....	150	1	0	147	0	0	0	2	6	1	
Fort Benton CCD.....	1,039	1,022	0	3	3	0	2	9	3	1,020	
Carter CDP.....	28	28	0	0	0	0	0	0	0	28	
Fort Benton city.....	686	673	0	3	0	0	1	9	3	671	
Geraldine CCD.....	397	388	0	5	1	0	1	2	1	388	
Geraldine town.....	110	107	0	1	0	0	1	1	1	107	
Highwood CDP.....	67	66	0	1	0	0	0	0	0	66	
Custer County.....	5,031	4,874	8	54	13	1	26	55	84	4,824	
Miles City CCD.....	4,557	4,406	8	53	13	1	25	51	79	4,360	
Miles City city.....	3,677	3,548	7	45	12	1	22	42	68	3,507	
North Custer CCD.....	162	162	0	0	0	0	0	0	3	159	
Shirley-Ismay CCD.....	125	121	0	1	0	0	1	2	2	120	
Ismay town.....	9	9	0	0	0	0	0	0	0	9	
South Custer CCD.....	187	185	0	0	0	0	0	2	0	185	
Daniels County.....	798	782	1	7	1	0	2	5	8	776	
Fort Peck Reservation CCD.....	33	33	0	0	0	0	0	0	0	33	
Scobey CCD.....	765	749	1	7	1	0	2	5	8	743	
Flaxville town.....	37	35	0	1	0	0	0	1	0	35	
Scobey city.....	472	460	1	5	1	0	2	3	5	456	
Dawson County.....	3,749	3,673	5	26	6	2	7	30	40	3,651	
Glendive CCD.....	3,337	3,265	5	26	6	2	6	27	38	3,244	
Glendive city.....	2,060	2,007	5	16	5	1	5	21	29	1,992	
West Glendive CDP.....	809	794	0	9	0	0	1	5	6	789	
Richey CCD.....	412	408	0	0	0	0	1	3	2	407	
Richey town.....	91	91	0	0	0	0	0	0	0	91	
Deer Lodge County.....	4,018	3,872	8	48	9	0	12	69	66	3,826	
Anaconda CCD.....	3,533	3,402	8	41	8	0	10	64	55	3,364	
Anaconda-Deer Lodge County (part).....	3,533	3,402	8	41	8	0	10	64	55	3,364	
Warm Springs CCD.....	485	470	0	7	1	0	2	5	11	462	
Anaconda-Deer Lodge County (part).....	485	470	0	7	1	0	2	5	11	462	
Fallon County.....	1,233	1,207	1	4	8	1	1	11	8	1,202	
Baker CCD.....	1,072	1,051	0	4	7	1	1	8	6	1,048	
Baker city.....	763	747	0	4	5	0	1	6	5	745	
Plevna CCD.....	161	156	1	0	1	0	0	3	2	154	
Plevna town.....	65	63	1	0	1	0	0	0	1	62	
Fergus County.....	5,099	4,966	5	44	11	0	7	66	46	4,935	
Denton CCD.....	254	252	0	1	0	0	0	1	3	249	
Denton town.....	120	119	0	0	0	0	0	1	2	117	
Grass Range CCD.....	238	237	0	0	0	0	0	1	0	237	
Grass Range town.....	61	60	0	0	0	0	0	1	0	60	
Hanover CCD.....	256	250	0	2	2	0	0	2	1	249	

Table 13.

# **Occupied Housing Units (Households) by Race and Hispanic or Latino Origin of Householder: 2010—Con.**

[For information on confidentiality protection, nonsampling error, and definitions, see Selected Appendixes at <www.census.gov/prod/cen2010/cph-1-a.pdf>]

State County County Subdivision Place	Total occupied housing units	Race of householder							Two or More Races	House- holder Hispanic or Latino (of any race)	House- holder White alone, not Hispanic or Latino
		One race									
		White	Black or African American	American Indian and Alaska Native	Asian	Native Hawaiian and Other Pacific Islander	Some Other Race				
Fergus County—Con.											
Lewistown CCD.....	4,059	3,945	5	34	9	0	6	60	41	3,918	
Lewistown city.....	2,761	2,673	4	29	8	0	3	44	33	2,649	
Lewistown Heights CDP.....	165	160	0	1	0	0	2	2	2	160	
Moore town.....	84	82	0	0	0	0	0	2	0	82	
Roy CCD.....	125	122	0	2	0	0	0	1	0	122	
Roy CDP.....	50	49	0	1	0	0	0	0	0	49	
Winifred CCD.....	167	160	0	5	0	0	1	1	1	160	
Winifred town.....	92	86	0	5	0	0	1	0	1	86	
Flathead County.....	37,504	36,250	61	368	156	18	111	540	571	35,846	
Bad Rock-Columbia Heights CCD.....	2,048	1,997	1	18	5	0	7	20	23	1,984	
Helena Flats CDP (part).....	0	0	0	0	0	0	0	0	0	0	
Columbia Falls CCD.....	3,555	3,417	2	51	10	1	5	69	45	3,382	
Columbia Falls city.....	1,863	1,777	2	30	8	0	2	44	30	1,753	
Helena Flats CDP (part).....	12	12	0	0	0	0	0	0	0	12	
Creston-Bigfork CCD.....	3,531	3,425	10	25	5	2	12	52	44	3,394	
Bigfork CDP.....	1,914	1,848	6	16	3	2	9	30	28	1,829	
Flathead Reservation CCD.....	7	4	0	2	0	0	0	1	0	4	
Niarada CDP (part).....	7	4	0	2	0	0	0	1	0	4	
Glacier National Park CCD.....	17	16	0	0	0	0	0	1	0	16	
West Glacier CDP (part).....	13	12	0	0	0	0	0	1	0	12	
Kalispell CCD.....	16,161	15,545	25	176	93	8	59	255	285	15,348	
Evergreen CDP.....	2,999	2,881	2	40	12	1	13	50	55	2,848	
Helena Flats CDP (part).....	370	354	1	4	1	0	1	9	7	349	
Kalispell city (part).....	8,638	8,271	18	92	67	5	40	145	166	8,161	
Kalispell Northwest CCD.....	1,807	1,773	0	6	3	3	2	20	18	1,759	
Batavia CDP (part).....	46	43	0	0	0	0	0	3	3	42	
Kila CDP (part).....	100	96	0	0	0	0	0	4	0	96	
Little Bitterroot Lake CDP (part).....	3	3	0	0	0	0	0	0	0	3	
Marion CDP (part).....	99	98	0	1	0	0	0	0	0	98	
Kalispell Southwest CCD.....	1,302	1,259	3	10	2	2	5	21	15	1,251	
Batavia CDP (part).....	96	94	0	1	0	1	0	0	1	94	
Kila CDP (part).....	63	62	0	0	0	0	0	1	1	61	
Little Bitterroot Lake CDP (part).....	92	92	0	0	0	0	0	0	0	92	
Marion CDP (part).....	235	225	0	1	0	0	0	9	1	224	
Lakeside-Somers CCD.....	2,192	2,149	1	11	2	1	4	24	41	2,117	
Forest Hill Village CDP.....	99	97	0	1	1	0	0	0	2	95	
Kalispell city (part).....	0	0	0	0	0	0	0	0	0	0	
Lakeside CDP.....	1,061	1,041	0	4	0	0	1	15	14	1,030	
Somers CDP.....	456	446	1	2	1	1	1	4	15	434	
South Fork CCD.....	1,120	1,079	0	19	1	0	2	19	3	1,077	
Coram CDP.....	231	224	0	4	0	0	0	3	0	224	
Hungry Horse CDP.....	359	341	0	5	0	0	2	11	2	340	
Martin City CDP.....	228	219	0	7	0	0	0	2	0	219	
West Glacier CDP (part).....	104	104	0	0	0	0	0	0	0	104	
Whitefish CCD.....	5,764	5,586	19	50	35	1	15	58	97	5,514	
Olney CDP.....	88	80	0	1	0	0	2	5	2	79	
Whitefish city.....	2,982	2,889	15	20	22	1	6	29	55	2,848	
Gallatin County.....	36,550	35,172	85	273	330	29	179	482	728	34,688	
Belgrade CCD.....	8,915	8,653	10	67	41	3	35	106	148	8,555	
Belgrade city.....	2,965	2,858	7	25	19	2	17	37	61	2,822	
Bozeman city (part).....	1	0	0	0	0	0	1	0	1	0	
Bridger CDP.....	15	15	0	0	0	0	0	0	0	15	
Four Corners CDP (part).....	305	288	0	6	2	1	3	5	10	282	
Gallatin River Ranch CDP (part).....	18	16	0	0	0	0	2	0	2	16	
Sedan CDP.....	46	46	0	0	0	0	0	0	0	46	
Springhill CDP.....	56	55	0	0	0	0	0	1	0	55	
Big Sky CCD.....	996	968	4	2	2	1	5	14	23	952	
Big Sky CDP (part).....	851	827	4	1	2	0	5	12	20	814	
Bozeman CCD.....	20,691	19,777	59	166	269	22	103	295	417	19,497	
Bozeman city (part).....	15,774	14,981	52	140	246	18	90	247	367	14,737	
Four Corners CDP (part).....	116	113	0	2	0	0	0	1	0	113	
King Arthur Park CDP.....	325	307	0	6	4	0	2	6	6	304	
Gallatin Gateway CCD.....	1,908	1,860	3	12	7	2	3	21	18	1,847	
Four Corners CDP (part).....	807	785	1	6	2	0	3	10	12	777	
Gallatin Gateway CDP.....	370	354	0	4	4	2	0	6	5	350	
Manhattan CCD.....	1,884	1,852	3	13	1	0	1	14	28	1,828	
Amsterdam CDP.....	67	65	0	1	0	0	0	1	1	64	
Churchill CDP.....	330	325	0	3	1	0	0	1	7	318	
Logan CDP.....	47	46	0	1	0	0	0	0	0	46	
Manhattan town.....	622	611	1	2	0	0	1	7	11	602	
Three Forks CCD.....	1,294	1,267	1	6	5	1	3	11	22	1,250	
Gallatin River Ranch CDP (part).....	18	18	0	0	0	0	0	0	0	18	
Ponderosa Pines CDP.....	132	128	0	0	0	0	0	4	3	125	
Three Forks city.....	785	772	0	5	3	0	0	5	14	759	
Willow Creek CDP.....	101	98	1	0	1	0	0	1	0	98	
West Yellowstone CCD.....	856	789	5	7	5	0	29	21	72	753	

Table 13.

# **Occupied Housing Units (Households) by Race and Hispanic or Latino Origin of Householder: 2010—Con.**

[For information on confidentiality protection, nonsampling error, and definitions, see Selected Appendixes at <www.census.gov/prod/cen2010/cph-1-a.pdf>]

State County County Subdivision Place	Total occupied housing units	Race of householder							House- holder Hispanic or Latino (of any race)	House- holder White alone, not Hispanic or Latino
		One race						Two or More Races		
		White	Black or African American	American Indian and Alaska Native	Asian	Native Hawaiian and Other Pacific Islander	Some Other Race			
Gallatin County—Con.										
West Yellowstone CCD—Con.										
Hebgen Lake Estates CDP.....	36	36	0	0	0	0	0	0	0	36
West Yellowstone town.....	617	555	5	5	5	0	29	18	70	520
Yellowstone National Park CCD.....	6	6	0	0	0	0	0	0	0	6
Garfield County.....	532	529	0	1	0	0	1	1	0	529
North Garfield CCD.....	410	408	0	1	0	0	0	1	0	408
Jordan town.....	170	170	0	0	0	0	0	0	0	170
South Garfield CCD.....	122	121	0	0	0	0	1	0	0	121
Glacier County.....	4,361	1,658	6	2,564	9	1	8	115	41	1,645
Blackfeet Reservation CCD.....	2,788	346	5	2,370	0	1	4	62	21	341
Babb CDP.....	58	10	0	45	0	0	0	3	0	10
Browning town.....	360	33	0	319	0	0	0	8	7	29
East Glacier Park Village CDP.....	142	74	0	60	0	1	2	5	2	74
Little Browning CDP.....	58	1	0	57	0	0	0	0	0	1
North Browning CDP.....	667	34	3	620	0	0	0	10	2	33
South Browning CDP.....	496	5	0	487	0	0	0	4	4	5
Starr School CDP.....	68	3	0	65	0	0	0	0	1	3
Cut Bank CCD.....	1,555	1,296	1	192	9	0	4	53	20	1,288
Cut Bank city.....	1,249	1,017	1	175	7	0	4	45	19	1,009
Santa Rita CDP.....	50	44	0	5	0	0	0	1	0	44
Glacier National Park CCD.....	18	16	0	2	0	0	0	0	0	16
Golden Valley County.....	363	349	0	2	2	0	6	4	8	346
Lavina CCD.....	167	160	0	1	2	0	3	1	2	160
Lavina town.....	79	75	0	0	1	0	2	1	1	75
Ryegate CCD.....	196	189	0	1	0	0	3	3	6	186
Ryegate town.....	122	120	0	0	0	0	1	1	4	117
Granite County.....	1,417	1,390	2	6	1	0	1	17	13	1,380
Drummond CCD.....	549	542	0	2	1	0	0	4	3	540
Drummond town.....	143	139	0	0	0	0	0	4	1	138
Philipsburg CCD.....	868	848	2	4	0	0	1	13	10	840
Maxville CDP.....	64	62	0	0	0	0	0	2	0	62
Philipsburg town.....	413	402	1	4	0	0	1	5	6	398
Hill County.....	6,275	5,111	19	972	23	1	13	136	83	5,073
Gildford CCD.....	331	325	1	4	1	0	0	0	2	323
Gildford CDP.....	75	75	0	0	0	0	0	0	1	74
Hingham town.....	60	56	0	3	1	0	0	0	0	56
Kremlin CDP.....	44	43	0	1	0	0	0	0	0	43
Havre CCD.....	4,976	4,360	17	438	22	1	12	126	72	4,328
Beaver Creek CDP.....	107	107	0	0	0	0	0	0	2	105
Havre city.....	3,900	3,373	17	378	19	1	12	100	61	3,347
Havre North CDP.....	333	293	0	28	1	0	0	11	1	293
Herron CDP.....	42	41	0	0	0	0	0	1	0	41
Saddle Butte CDP.....	50	50	0	0	0	0	0	0	1	49
West Havre CDP.....	108	103	0	2	1	0	0	2	1	103
Rocky Boy's CCD.....	596	63	0	527	0	0	1	5	6	61
Azure CDP.....	68	2	0	65	0	0	0	1	1	2
Box Elder CDP.....	26	9	0	15	0	0	1	1	1	9
Parker School CDP (part).....	80	1	0	79	0	0	0	0	0	1
Rocky Boy's Agency CDP.....	102	8	0	94	0	0	0	0	1	8
Rocky Boy West CDP (part).....	69	2	0	65	0	0	0	2	1	2
St. Pierre CDP.....	88	3	0	84	0	0	0	1	0	3
Sangrey CDP.....	74	3	0	71	0	0	0	0	0	3
Rudyard CCD.....	231	227	1	1	0	0	0	2	1	226
Inverness CDP.....	24	24	0	0	0	0	0	0	0	24
Rudyard CDP.....	113	109	1	1	0	0	0	2	1	108
Wild Horse Lake CCD.....	141	136	0	2	0	0	0	3	2	135
Jefferson County.....	4,512	4,372	1	49	6	1	10	73	52	4,332
Boulder CCD.....	3,003	2,916	1	35	3	0	4	44	33	2,887
Basin CDP.....	99	96	0	1	0	0	0	2	2	94
Boulder city.....	514	495	0	6	0	0	0	13	8	488
Clancy CDP.....	637	619	1	9	1	0	1	6	9	611
Elkhorn CDP.....	6	5	0	0	0	0	0	1	0	5
Jefferson City CDP.....	192	187	0	4	0	0	0	1	3	184
Montana City CDP.....	980	955	0	13	0	0	2	10	6	950
South Hills CDP.....	169	167	0	0	1	0	0	1	0	167
Whitehall CCD.....	1,509	1,456	0	14	3	1	6	29	19	1,445
Cardwell CDP.....	20	19	0	0	0	0	0	1	0	19
Rader Creek CDP.....	158	149	0	3	0	1	1	4	2	149
Whitehall town.....	473	447	0	6	2	0	1	17	6	444

Table 13.

# **Occupied Housing Units (Households) by Race and Hispanic or Latino Origin of Householder: 2010—Con.**

[For information on confidentiality protection, nonsampling error, and definitions, see Selected Appendixes at <www.census.gov/prod/cen2010/cph-1-a.pdf>]

State County County Subdivision Place	Total occupied housing units	Race of householder							Two or More Races	House- holder Hispanic or Latino (of any race)	House- holder White alone, not Hispanic or Latino
		One race									
		White	Black or African American	American Indian and Alaska Native	Asian	Native Hawaiian and Other Pacific Islander	Some Other Race				
Judith Basin County.....	924	909	0	11	0	0	0	4	9	900	
Geyser CCD.....	205	205	0	0	0	0	0	0	2	203	
Geyser CDP.....	42	42	0	0	0	0	0	0	0	42	
Hobson CCD.....	362	355	0	5	0	0	0	2	1	354	
Hobson city.....	98	95	0	3	0	0	0	0	0	95	
Stanford CCD.....	357	349	0	6	0	0	0	2	6	343	
Stanford town.....	198	192	0	5	0	0	0	1	3	189	
Lake County.....	11,432	8,634	20	2,089	34	6	43	606	230	8,535	
Flathead Reservation CCD.....	10,005	7,238	18	2,085	32	6	37	589	199	7,163	
Arlee CDP.....	255	131	0	111	2	0	1	10	11	128	
Bear Dance CDP (part).....	20	19	0	1	0	0	0	0	0	19	
Big Arm CDP.....	72	48	0	23	0	0	0	1	0	48	
Charlo CDP.....	158	126	1	15	0	0	0	16	3	123	
Dayton CDP.....	39	35	0	4	0	0	0	0	1	34	
Elmo CDP.....	73	19	0	51	0	0	0	3	0	19	
Finley Point CDP.....	232	197	1	26	0	0	2	6	1	197	
Jette CDP.....	114	103	0	9	0	0	0	2	0	103	
Kerr CDP.....	94	80	0	3	0	0	0	11	1	80	
Kicking Horse CDP.....	23	11	0	10	0	0	0	2	0	11	
Kings Point CDP.....	69	56	0	4	0	0	1	8	1	56	
Lindisfarne CDP.....	121	115	0	3	0	0	0	3	1	115	
Niarada CDP (part).....	0	0	0	0	0	0	0	0	0	0	
Pablo CDP.....	747	306	2	372	2	1	2	62	17	305	
Polson city.....	1,991	1,593	5	248	13	1	11	120	41	1,571	
Ravalli CDP.....	38	26	0	3	0	0	0	9	2	25	
Rocky Point CDP.....	43	40	0	1	0	0	0	2	0	40	
Ronan city.....	737	481	4	191	3	0	4	54	19	474	
St. Ignatius town.....	333	183	1	123	0	1	1	24	8	181	
Turtle Lake CDP.....	62	9	0	51	0	0	0	2	3	9	
Woods Bay-Rollins CCD.....	1,427	1,396	2	4	2	0	6	17	31	1,372	
Bear Dance CDP (part).....	103	99	0	0	0	0	3	1	6	96	
Lake Mary Ronan CDP.....	35	34	0	0	0	0	0	1	0	34	
Rollins CDP.....	102	101	0	0	0	0	0	1	0	101	
Swan Lake CDP.....	57	56	0	0	0	0	0	1	1	55	
Woods Bay CDP.....	287	279	0	3	0	0	1	4	8	273	
Lewis and Clark County.....	26,694	25,545	52	457	118	13	76	433	404	25,258	
Augusta CCD.....	354	338	0	8	1	0	3	4	8	333	
Augusta CDP.....	163	155	0	6	1	0	0	1	3	152	
Helena CCD.....	22,874	21,853	49	400	108	12	71	381	354	21,609	
East Helena city.....	875	814	5	25	1	1	2	27	15	808	
Helena city.....	12,780	12,179	30	235	77	5	43	211	221	12,021	
Helena Valley Northeast CDP (part).....	655	645	0	4	0	0	2	4	5	643	
Helena Valley Southeast CDP.....	3,069	2,921	7	59	12	2	11	57	46	2,892	
Helena Valley West Central CDP.....	3,029	2,922	5	38	12	2	8	42	39	2,894	
Helena West Side CDP.....	734	709	0	13	1	0	0	11	8	702	
Lincoln CCD.....	2,382	2,313	1	39	7	1	1	20	30	2,284	
Helena Valley Northwest CDP.....	1,259	1,227	1	15	4	0	1	11	20	1,208	
Lincoln CDP.....	507	487	0	13	2	1	0	4	3	484	
Marysville CDP.....	40	40	0	0	0	0	0	0	1	39	
Wolf Creek CCD.....	1,084	1,041	2	10	2	0	1	28	12	1,032	
Craig CDP.....	25	23	0	1	1	0	0	0	0	23	
Helena Valley Northeast CDP (part).....	477	460	1	3	0	0	0	13	4	458	
Liberty County.....	822	814	1	1	0	1	1	4	3	812	
Chester CCD.....	694	686	1	1	0	1	1	4	2	685	
Chester town.....	395	390	1	1	0	0	0	3	0	390	
Joplin CCD.....	128	128	0	0	0	0	0	0	1	127	
Joplin CDP.....	77	77	0	0	0	0	0	0	1	76	
Lincoln County.....	8,843	8,555	10	81	15	6	24	152	134	8,460	
Eureka CCD.....	2,692	2,612	4	25	3	1	11	36	58	2,570	
Eureka town.....	442	428	0	2	1	0	3	8	13	419	
Fortine CDP.....	141	137	0	2	0	0	0	2	0	137	
Indian Springs CDP.....	14	14	0	0	0	0	0	0	0	14	
Midvale CDP.....	175	167	0	4	0	0	0	4	2	165	
Rexford town.....	50	48	0	2	0	0	0	0	3	45	
Stryker CDP.....	13	13	0	0	0	0	0	0	0	13	
Trego CDP (part).....	222	220	1	0	0	0	1	0	5	216	
West Kootenai CDP.....	141	138	0	0	0	0	0	3	2	136	
Libby CCD.....	4,471	4,321	6	40	6	4	10	84	59	4,279	
Happys Inn CDP.....	81	77	0	1	0	0	0	3	0	77	
Libby city.....	1,252	1,204	2	14	2	1	4	25	21	1,191	
Pioneer Junction CDP.....	422	405	0	5	1	0	1	10	4	402	
Trego CDP (part).....	18	18	0	0	0	0	0	0	0	18	
White Haven CDP.....	250	239	0	2	0	0	0	9	0	239	
Troy CCD.....	1,680	1,622	0	16	6	1	3	32	17	1,611	
Sylvanite CDP.....	54	53	0	0	1	0	0	0	0	53	

Table 13.

# **Occupied Housing Units (Households) by Race and Hispanic or Latino Origin of Householder: 2010—Con.**

[For information on confidentiality protection, nonsampling error, and definitions, see Selected Appendixes at <www.census.gov/prod/cen2010/cph-1-a.pdf>]

State County County Subdivision Place	Total occupied housing units	Race of householder							Two or More Races	House- holder Hispanic or Latino (of any race)	House- holder White alone, not Hispanic or Latino
		One race									
		White	Black or African American	American Indian and Alaska Native	Asian	Native Hawaiian and Other Pacific Islander	Some Other Race				
Lincoln County—Con. Troy CCD—Con. Troy city..... Yaak CDP.....	454 132	430 129	0 0	7 1	4 0	0 0	1 0	12 2	7 0	427 129	
McCone County..... Circle CCD..... Circle town..... North McCone CCD.....	774 500 278 274	767 497 275 270	1 0 0 1	2 1 1 1	0 0 0 0	0 0 0 0	0 0 0 0	4 2 0 2	2 2 2 0	765 495 273 270	
Madison County..... Harrison CCD..... Harrison CDP..... Pony CDP..... Madison Valley CCD..... Big Sky CDP (part)..... Ennis town..... Sheridan CCD..... Alder CDP..... Sheridan town..... Twin Bridges CCD..... Twin Bridges town..... Virginia City CCD..... Virginia City town.....	3,560 505 63 63 1,425 168 416 807 59 306 674 172 149 102	3,473 498 63 62 1,394 158 408 779 59 294 658 168 144 98	5 0 0 0 3 3 0 2 0 0 0 1 0 0	13 2 0 0 4 0 2 5 0 3 2 1 0	7 0 0 0 3 1 2 2 0 1 0 0 0	0 0 0 0 0 0 0 0 0 0 0 0 0 0	28 3 0 1 11 6 2 8 0 2 4 0 2 1	34 2 0 0 10 0 3 11 0 6 8 3 4 3	63 8 1 1 27 7 6 13 4 13 4 2 1	3,444 493 62 62 1,382 157 406 775 58 292 650 164 144 98	
Meagher County..... Martinsdale-Ringling CCD..... Martinsdale CDP..... White Sulphur Springs CCD..... White Sulphur Springs city.....	806 187 36 619 433	785 183 35 602 419	1 0 0 1 1	4 0 0 4 2	0 0 0 0 0	0 0 0 0 0	1 0 0 1 1	15 4 1 11 10	14 4 0 10 6	773 179 35 594 415	
Mineral County..... Alberton CCD..... Alberton town..... Superior CCD..... Riverbend CDP..... Superior town..... West End CCD..... De Borgia CDP..... St. Regis CDP.....	1,911 365 190 992 210 386 554 40 139	1,833 350 187 954 204 364 529 40 127	4 0 0 4 0 4 0 0 0	24 3 1 14 4 7 7 0 1	10 2 0 7 0 4 1 0 1	0 0 0 0 0 0 0 0 0	4 2 1 1 0 1 1 0 0	36 8 1 12 2 6 16 0 10	20 3 1 7 0 5 10 0 1	1,820 349 187 949 204 360 522 40 126	
Missoula County..... Flathead Reservation CCD..... Evaro CDP..... Frenchtown-Wye CCD..... Frenchtown CDP..... Huson CDP..... Wye CDP..... Lolo CCD..... Carlton CDP..... Lolo CDP..... Missoula city (part)..... Orchard Homes CDP (part)..... Missoula CCD..... Bonner-West Riverside CDP..... Clinton CDP..... East Missoula CDP..... Missoula city (part)..... Orchard Homes CDP (part)..... Piltzville CDP..... Turah CDP..... Seeley Lake-Blackfoot Valley CCD..... Condon CDP..... Seeley Lake CDP.....	45,926 346 123 2,734 653 76 174 5,769 272 1,458 329 2,019 35,359 713 419 918 28,752 103 158 113 1,718 169 751	43,454 211 65 2,641 631 75 166 5,565 262 1,409 316 1,944 33,361 676 402 876 27,026 97 153 110 1,676 165 730	142 0 0 2 0 0 0 8 0 2 1 4 130 0 0 1 120 0 0 0 2 0 1	962 106 48 35 10 1 5 78 3 16 6 22 733 20 3 18 637 4 2 2 10 2 5	372 2 0 7 0 4 4 33 3 4 4 19 319 2 3 4 276 0 0 0 0 0 0	33 0 0 2 0 0 1 2 0 1 0 1 27 0 1 3 0 23 0 0 0 2 0 0	151 0 0 5 0 0 1 16 0 9 2 4 128 3 1 0 114 1 0 0 2 0 1	812 27 10 31 10 0 1 67 4 17 2 25 661 12 9 16 556 1 3 1 26 2 14	859 8 4 35 11 0 1 82 3 28 4 25 721 13 3 16 628 1 3 0 13 2 6	42,891 209 65 2,616 623 75 166 5,503 260 1,387 313 1,926 32,896 669 401 864 26,629 97 150 110 1,667 163 726	
Musselshell County..... Klein CCD..... Klein CDP..... Melstone CCD..... Melstone town..... Musselshell CDP..... Roundup CCD..... Camp Three CDP..... Roundup city.....	2,046 698 73 190 52 32 1,158 87 814	1,993 674 72 187 52 31 1,132 81 797	1 1 0 0 0 0 0 0 0	22 9 1 2 0 0 11 4 7	3 1 0 0 0 0 2 0 1	1 0 0 0 0 0 1 0 0	4 2 0 0 0 0 2 0 2	22 11 0 1 0 0 10 2 7	22 5 0 1 0 0 16 0 12	1,976 671 72 186 52 31 1,119 81 788	
Park County..... Gardiner-Cooke City CCD..... Cooke City CDP..... Corwin Springs CDP.....	7,310 770 45 64	7,121 750 44 59	8 0 0 0	52 7 0 0	17 3 1 0	1 0 0 0	23 2 0 1	88 8 0 4	97 10 0 4	7,051 743 44 55	

Table 13.

# **Occupied Housing Units (Households) by Race and Hispanic or Latino Origin of Householder: 2010—Con.**

[For information on confidentiality protection, nonsampling error, and definitions, see Selected Appendixes at <www.census.gov/prod/cen2010/cph-1-a.pdf>]

State County County Subdivision Place	Total occupied housing units	Race of householder						Two or More Races	House- holder Hispanic or Latino (of any race)	House- holder White alone, not Hispanic or Latino
		One race								
		White	Black or African American	American Indian and Alaska Native	Asian	Native Hawaiian and Other Pacific Islander	Some Other Race			
Park County—Con.										
Gardiner-Cooke City CCD—Con.										
Gardiner CDP (part).....	460	450	0	5	2	0	1	2	3	449
South Glastonbury CDP (part).....	26	26	0	0	0	0	0	0	0	26
Jardine CDP.....	26	24	0	1	0	0	0	1	0	24
Silver Gate CDP.....	12	12	0	0	0	0	0	0	0	12
Livingston CCD.....	5,727	5,571	8	41	14	1	16	76	78	5,514
Emigrant CDP.....	251	243	2	2	1	0	2	1	5	240
South Glastonbury CDP (part).....	106	103	1	0	0	0	1	1	4	100
Livingston city.....	3,356	3,261	3	24	9	1	11	47	53	3,220
Pray CDP.....	313	305	1	2	0	0	0	5	1	305
Springdale CDP.....	16	16	0	0	0	0	0	0	0	16
Wineglass CDP.....	101	99	0	1	0	0	0	1	2	98
Shields Valley CCD.....	803	790	0	4	0	0	5	4	9	784
Clyde Park town.....	136	134	0	1	0	0	1	0	1	134
Willsall CDP.....	90	89	0	1	0	0	0	0	1	88
Yellowstone National Park CCD.....	10	10	0	0	0	0	0	0	0	10
Gardiner CDP (part).....	0	0	0	0	0	0	0	0	0	0
Petroleum County.....	225	225	0	0	0	0	0	0	0	225
Winnett North CCD.....	60	60	0	0	0	0	0	0	0	60
Winnett South CCD.....	165	165	0	0	0	0	0	0	0	165
Winnett town.....	91	91	0	0	0	0	0	0	0	91
Phillips County.....	1,819	1,637	0	125	0	1	5	51	19	1,627
Fort Belknap Reservation CCD.....	51	3	0	47	0	0	0	1	0	3
Malta CCD.....	1,525	1,418	0	60	0	0	4	43	18	1,408
Dodson town.....	49	25	0	19	0	0	1	4	2	25
Malta city.....	902	835	0	34	0	0	3	30	11	829
Saco town.....	102	100	0	0	0	0	0	2	0	100
South Phillips CCD.....	94	79	0	11	0	0	0	4	0	79
Zortman CDP.....	35	25	0	7	0	0	0	3	0	25
Whitewater CCD.....	149	137	0	7	0	1	1	3	1	137
Whitewater CDP.....	26	22	0	2	0	0	1	1	1	22
Pondera County.....	2,285	1,996	3	236	1	0	7	42	19	1,989
Blackfeet Reservation East CCD.....	32	12	0	18	0	0	1	1	1	12
Blackfeet Reservation West CCD.....	185	13	0	169	0	0	0	3	0	13
Heart Butte CDP.....	137	4	0	131	0	0	0	2	0	4
Conrad CCD.....	1,590	1,532	3	29	0	0	5	21	14	1,528
Brady CDP.....	69	66	0	2	0	0	0	1	0	66
Conrad city.....	1,113	1,072	2	20	0	0	2	17	9	1,069
Valier-Dupuyer CCD.....	478	439	0	20	1	0	1	17	4	436
Dupuyer CDP.....	43	37	0	3	0	0	0	3	0	37
Valier town.....	234	210	0	14	1	0	0	9	2	208
Powder River County.....	755	738	0	7	2	0	4	4	5	734
Broadus CCD.....	418	409	0	4	2	0	1	2	3	407
Broadus town.....	218	213	0	2	2	0	1	0	3	211
East Powder River CCD.....	172	170	0	1	0	0	0	1	1	169
Biddle CDP.....	15	15	0	0	0	0	0	0	0	15
Otter CCD.....	165	159	0	2	0	0	3	1	1	158
Powell County.....	2,466	2,415	9	17	7	0	2	16	15	2,403
Avon-Elliston CCD.....	436	418	1	10	1	0	1	5	2	417
Avon CDP.....	50	50	0	0	0	0	0	0	0	50
Elliston CDP.....	99	93	0	3	0	0	0	3	0	93
Garrison CDP.....	48	43	0	4	0	0	0	1	0	43
Deer Lodge CCD.....	1,791	1,759	8	7	6	0	1	10	13	1,748
Deer Lodge city.....	1,386	1,361	8	6	5	0	1	5	11	1,351
Helmville CCD.....	239	238	0	0	0	0	0	1	0	238
Ovando CDP.....	42	41	0	0	0	0	0	1	0	41
Prairie County.....	551	545	0	1	1	0	0	4	4	541
Terry North CCD.....	70	69	0	0	1	0	0	0	1	68
Terry South CCD.....	481	476	0	1	0	0	0	4	3	473
Fallon CDP.....	72	72	0	0	0	0	0	0	2	70
Terry town.....	292	290	0	1	0	0	0	1	1	289
Ravalli County.....	16,933	16,416	15	121	65	9	71	236	317	16,198
Darby CCD.....	903	863	3	14	2	0	1	20	14	851
Darby town.....	303	282	1	10	2	0	0	8	3	280
Hamilton CCD.....	8,470	8,219	7	46	45	6	39	108	166	8,105
Charles Heights CDP.....	49	46	0	1	0	0	0	2	1	45
Corvallis CDP.....	400	366	1	8	2	2	13	8	25	358
Hamilton city.....	2,175	2,082	5	12	27	1	5	43	55	2,039
Pinesdale town.....	178	176	0	0	0	0	2	0	4	174
Stevensville CCD.....	5,756	5,578	4	50	16	2	25	81	108	5,505
Florence CDP.....	299	290	0	5	0	2	0	2	4	288

Table 13.

# **Occupied Housing Units (Households) by Race and Hispanic or Latino Origin of Householder: 2010—Con.**

[For information on confidentiality protection, nonsampling error, and definitions, see Selected Appendixes at <www.census.gov/prod/cen2010/cph-1-a.pdf>]

State County County Subdivision Place	Total occupied housing units	Race of householder							Two or More Races	House- holder Hispanic or Latino (of any race)	House- holder White alone, not Hispanic or Latino
		One race									
		White	Black or African American	American Indian and Alaska Native	Asian	Native Hawaiian and Other Pacific Islander	Some Other Race				
Ravalli County—Con.											
Stevensville CCD—Con.											
Stevensville town.....	836	804	1	9	5	0	4	13	24	786	
Sula CCD.....	547	538	0	2	0	0	1	6	3	536	
Conner CDP.....	90	86	0	1	0	0	1	2	1	86	
Sula CDP.....	17	16	0	0	0	0	0	1	0	16	
Victor CCD.....	1,257	1,218	1	9	2	1	5	21	26	1,201	
Victor CDP.....	327	314	0	4	0	1	0	8	1	313	
Richland County.....	4,167	4,022	4	49	3	1	38	50	104	3,968	
Fairview CCD.....	618	593	2	9	0	0	7	7	15	587	
Fairview town.....	354	337	0	7	0	0	5	5	10	334	
Lambert CCD.....	222	217	0	1	0	0	2	2	3	216	
Fox Lake CDP.....	66	65	0	0	0	0	1	0	1	65	
Savage-Crane CCD.....	424	410	1	4	0	1	1	7	3	409	
Crane CDP.....	38	38	0	0	0	0	0	0	1	37	
Knife River CDP.....	136	130	0	3	0	0	0	3	0	130	
Sidney CCD.....	2,903	2,802	1	35	3	0	28	34	83	2,756	
Sidney city.....	2,304	2,219	1	30	3	0	21	30	71	2,178	
Roosevelt County.....	3,553	1,685	0	1,775	17	1	7	68	39	1,672	
East Roosevelt CCD.....	678	626	0	33	0	0	2	17	5	624	
Bainville town.....	85	72	0	10	0	0	0	3	0	72	
Culbertson town.....	296	272	0	15	0	0	1	8	4	270	
Froid town.....	92	89	0	1	0	0	0	2	0	89	
Fort Peck Reservation CCD.....	2,875	1,059	0	1,742	17	1	5	51	34	1,048	
Brockton town.....	70	5	0	65	0	0	0	0	0	5	
Poplar city.....	313	115	0	191	0	0	1	6	2	115	
Wolf Point city.....	952	533	0	374	16	0	0	29	14	527	
Rosebud County.....	3,395	2,496	11	806	9	2	14	57	77	2,470	
Ashland CCD.....	182	139	3	30	1	0	0	9	2	138	
Ashland CDP (part).....	123	83	3	29	1	0	0	7	2	82	
Forsyth CCD.....	1,043	1,018	1	7	4	1	5	7	12	1,012	
Forsyth city.....	807	788	1	4	4	1	4	5	11	782	
Northern Cheyenne Reservation CCD.....	814	93	5	701	2	0	3	10	34	93	
Ashland CDP (part).....	162	39	0	118	1	0	2	2	9	39	
Birney CDP.....	30	1	0	29	0	0	0	0	0	1	
Lame Deer CDP.....	521	45	5	464	1	0	1	5	20	45	
North of the Yellowstone CCD.....	237	232	1	0	0	0	0	4	2	230	
Rosebud CCD.....	1,119	1,014	1	68	2	1	6	27	27	997	
Colstrip city.....	863	772	1	61	2	1	5	21	24	755	
Rosebud CDP.....	44	44	0	0	0	0	0	0	0	44	
Sanders County.....	5,121	4,760	8	209	12	0	15	117	65	4,721	
Flathead Reservation CCD.....	861	631	3	160	1	0	6	60	20	624	
Camas CDP.....	30	21	0	7	0	0	0	2	0	21	
Dixon CDP.....	83	64	0	13	0	0	1	5	2	64	
Hot Springs town.....	297	238	3	25	1	0	5	25	11	237	
Lonepine CDP.....	63	56	0	4	0	0	0	3	2	54	
Niarada CDP (part).....	6	3	0	2	0	0	0	1	0	3	
Old Agency CDP.....	34	7	0	25	0	0	0	2	0	7	
Plains CCD.....	1,572	1,516	0	24	5	0	5	22	27	1,496	
Paradise CDP.....	88	85	0	1	1	0	1	0	1	85	
Plains town.....	502	484	0	8	3	0	1	6	8	478	
Weeksville CDP.....	43	42	0	1	0	0	0	0	0	42	
Thompson Falls-West End CCD.....	2,688	2,613	5	25	6	0	4	35	18	2,601	
Belknap CDP.....	69	67	1	0	0	0	0	1	0	67	
Heron CDP.....	105	98	2	0	1	0	1	3	2	98	
Noxon CDP.....	108	105	0	1	0	0	0	2	0	105	
Thompson Falls city.....	618	599	1	8	1	0	1	8	5	595	
Trout Creek CDP.....	118	110	0	4	1	0	0	3	1	109	
Sheridan County.....	1,587	1,547	2	19	1	0	2	16	12	1,539	
Fort Peck Reservation CCD.....	44	38	1	1	0	0	0	4	0	38	
Reserve CDP.....	16	15	0	0	0	0	0	1	0	15	
Medicine Lake CCD.....	272	263	1	5	0	0	1	2	2	262	
Medicine Lake town.....	109	104	1	3	0	0	0	1	0	104	
Plentywood CCD.....	1,124	1,100	0	12	1	0	1	10	9	1,094	
Antelope CDP.....	24	24	0	0	0	0	0	0	0	24	
Outlook town.....	26	26	0	0	0	0	0	0	0	26	
Plentywood city.....	820	799	0	11	1	0	1	8	9	793	
Westby CCD.....	147	146	0	1	0	0	0	0	1	145	
Westby town.....	82	81	0	1	0	0	0	0	1	80	
Silver Bow County.....	14,932	14,367	28	200	48	9	82	198	396	14,120	
Butte CCD.....	14,436	13,876	27	200	47	9	81	196	389	13,634	
Butte-Silver Bow (balance) (part).....	14,132	13,587	26	194	47	8	80	190	378	13,353	
Walkerville town.....	304	289	1	6	0	1	1	6	11	281	

Table 13.

# **Occupied Housing Units (Households) by Race and Hispanic or Latino Origin of Householder: 2010—Con.**

[For information on confidentiality protection, nonsampling error, and definitions, see Selected Appendixes at <www.census.gov/prod/cen2010/cph-1-a.pdf>]

State County County Subdivision Place	Total occupied housing units	Race of householder							Two or More Races	House- holder Hispanic or Latino (of any race)	House- holder White alone, not Hispanic or Latino
		One race									
		White	Black or African American	American Indian and Alaska Native	Asian	Native Hawaiian and Other Pacific Islander	Some Other Race				
Silver Bow County—Con.											
Butte-Silver Bow Northwest CCD.....	336	334	1	0	1	0	0	0	3	332	
Butte-Silver Bow (balance) (part).....	336	334	1	0	1	0	0	0	3	332	
Butte-Silver Bow South CCD.....	160	157	0	0	0	0	1	2	4	154	
Butte-Silver Bow (balance) (part).....	160	157	0	0	0	0	1	2	4	154	
Stillwater County.....	3,796	3,711	2	24	7	0	12	40	59	3,670	
Absarokee CCD.....	1,041	1,020	1	9	1	0	2	8	21	1,005	
Absarokee CDP.....	525	509	0	6	1	0	2	7	16	498	
Columbus CCD.....	1,564	1,526	1	7	6	0	5	19	23	1,510	
Columbus town.....	767	747	0	5	1	0	2	12	11	738	
North Stillwater CCD.....	316	308	0	1	0	0	2	5	6	304	
Reed Point CDP.....	86	83	0	1	0	0	0	2	0	83	
Park City CCD.....	875	857	0	7	0	0	3	8	9	851	
Park City CDP.....	374	364	0	3	0	0	2	5	3	363	
Sweet Grass County.....	1,590	1,558	1	7	6	0	4	14	13	1,547	
North of the Yellowstone CCD.....	333	329	0	1	0	0	1	2	2	327	
South of the Yellowstone CCD.....	1,257	1,229	1	6	6	0	3	12	11	1,220	
Big Timber city.....	751	728	1	4	6	0	2	10	9	720	
Greycliff CDP.....	43	42	0	1	0	0	0	0	0	42	
Teton County.....	2,450	2,376	0	38	2	0	3	31	17	2,361	
Choteau CCD.....	1,246	1,199	0	29	1	0	2	15	10	1,190	
Bynum CDP.....	18	18	0	0	0	0	0	0	0	18	
Choteau city.....	791	756	0	20	1	0	1	13	9	748	
Dutton-Power CCD.....	471	460	0	4	0	0	1	6	6	455	
Dutton town.....	149	146	0	1	0	0	0	2	2	144	
Power CDP.....	67	65	0	1	0	0	0	1	0	65	
Fairfield CCD.....	733	717	0	5	1	0	0	10	1	716	
Fairfield town.....	305	296	0	3	0	0	0	6	0	296	
Toole County.....	2,015	1,928	3	44	7	1	5	27	24	1,911	
Shelby CCD.....	1,508	1,434	3	38	7	1	2	23	20	1,418	
Shelby city.....	1,245	1,180	3	36	5	0	2	19	18	1,166	
Sunburst CCD.....	507	494	0	6	0	0	3	4	4	493	
Kevin town.....	71	71	0	0	0	0	0	0	0	71	
Sunburst town.....	150	143	0	2	0	0	2	3	3	142	
Sweet Grass CDP.....	34	33	0	1	0	0	0	0	0	33	
Treasure County.....	335	318	0	0	3	0	6	8	9	316	
North Treasure CCD.....	104	99	0	0	0	0	3	2	3	99	
South Treasure CCD.....	231	219	0	0	3	0	3	6	6	217	
Hysham town.....	145	138	0	0	3	0	0	4	2	136	
Valley County.....	3,198	2,898	8	231	4	2	10	45	28	2,887	
Fort Peck Reservation CCD.....	334	185	0	143	1	1	1	3	2	185	
Frazer CDP.....	103	7	0	94	0	0	1	1	2	7	
Glasgow CCD.....	2,182	2,054	8	72	3	1	8	36	24	2,044	
Glasgow city.....	1,479	1,388	3	54	3	0	7	24	18	1,380	
Nashua town.....	136	131	0	3	0	0	1	1	1	131	
St. Marie CDP.....	133	124	4	2	0	1	0	2	2	123	
Hinsdale CCD.....	240	235	0	1	0	0	1	3	2	234	
Hinsdale CDP.....	99	97	0	1	0	0	0	1	1	96	
Opheim CCD.....	143	142	0	0	0	0	0	1	0	142	
Opheim town.....	47	46	0	0	0	0	0	1	0	46	
South Valley CCD.....	299	282	0	15	0	0	0	2	0	282	
Fort Peck town.....	99	92	0	5	0	0	0	2	0	92	
Wheatland County.....	887	863	0	5	2	0	6	11	8	862	
Harlowton CCD.....	691	672	0	4	2	0	5	8	7	671	
Harlowton city.....	478	464	0	3	1	0	3	7	5	463	
Judith Gap-Shawmut CCD.....	196	191	0	1	0	0	1	3	1	191	
Judith Gap city.....	64	63	0	0	0	0	0	1	0	63	
Shawmut CDP.....	21	21	0	0	0	0	0	0	0	21	
Wibaux County.....	457	447	0	1	2	0	2	5	4	446	
Pine Hill-St. Phillips CCD.....	79	78	0	0	0	0	0	1	0	78	
Wibaux CCD.....	378	369	0	1	2	0	2	4	4	368	
Wibaux town.....	278	269	0	1	2	0	2	4	4	268	
Yellowstone County.....	60,672	56,863	290	1,654	275	43	585	962	1,953	55,781	
Billings CCD.....	45,607	42,391	260	1,389	241	36	518	772	1,655	41,504	
Billings city (part).....	42,483	39,466	254	1,292	234	33	483	721	1,520	38,664	
Lockwood CDP (part).....	1,766	1,648	5	61	2	1	18	31	70	1,604	
Huntley Project CCD.....	1,588	1,531	0	25	1	0	15	16	62	1,490	
Ballantine CDP.....	136	127	0	4	0	0	2	3	12	118	
Custer CDP.....	77	76	0	0	0	0	0	1	1	75	
Huntley CDP.....	192	186	0	1	0	0	3	2	7	183	



Table 13.

# **Occupied Housing Units (Households) by Race and Hispanic or Latino Origin of Householder: 2010—Con.**

[For information on confidentiality protection, nonsampling error, and definitions, see Selected Appendixes at <www.census.gov/prod/cen2010/cph-1-a.pdf>]

State County County Subdivision Place	Total occupied housing units	Race of householder							Two or More Races	House- holder Hispanic or Latino (of any race)	House- holder White alone, not Hispanic or Latino
		One race									
		White	Black or African American	American Indian and Alaska Native	Asian	Native Hawaiian and Other Pacific Islander	Some Other Race				
Yellowstone County—Con.											
Huntley Project CCD—Con.											
Worden CDP.....	255	248	0	6	0	0	0	1	10	240	
Laurel CCD.....	6,108	5,919	14	67	13	3	18	74	90	5,854	
Billings city (part).....	124	120	1	0	1	0	0	2	0	120	
Laurel city.....	2,790	2,703	6	29	4	2	8	38	53	2,662	
Northeast Yellowstone CCD.....	228	218	0	3	1	0	0	6	1	218	
Northwest Yellowstone CCD.....	2,628	2,528	9	38	9	2	10	32	50	2,490	
Billings city (part).....	942	896	5	20	6	0	4	11	18	882	
Broadview town.....	66	65	0	0	0	0	1	0	5	61	
Shepherd CCD.....	1,666	1,617	2	18	2	2	3	22	26	1,602	
Billings city (part).....	1	1	0	0	0	0	0	0	0	1	
Shepherd CDP.....	195	187	0	4	0	1	0	3	1	186	
South Yellowstone CCD.....	2,847	2,659	5	114	8	0	21	40	69	2,623	
Billings city (part).....	395	387	0	4	1	0	1	2	6	382	
Lockwood CDP (part).....	800	738	3	31	3	0	13	12	35	721	

Table 14.

# **Occupied Housing Units (Households) by Race and Hispanic or Latino Origin of Householder: 2010**

[For information on confidentiality protection, nonsampling error, and definitions, see Selected Appendixes at <www.census.gov/prod/cen2010/cph-1-a.pdf>]

State County Place	Total occupied housing units	Race of householder							Two or More Races	House- holder Hispanic or Latino (of any race)	House- holder White alone, not Hispanic or Latino
		One race									
		White	Black or African American	American Indian and Alaska Native	Asian	Native Hawaiian and Other Pacific Islander	Some Other Race				
Montana.....	409,607	379,280	1,245	18,263	1,909	231	1,889	6,790	7,929	374,455	
COUNTY											
Beaverhead County.....	4,014	3,854	7	46	11	11	45	40	117	3,782	
Big Horn County.....	4,004	1,857	12	1,986	22	2	37	88	117	1,818	
Blaine County.....	2,357	1,345	4	953	2	1	5	47	24	1,339	
Broadwater County.....	2,347	2,285	5	29	1	1	5	21	37	2,257	
Carbon County.....	4,571	4,472	8	31	6	1	14	39	54	4,437	
Carter County.....	532	523	0	3	0	0	1	5	3	522	
Cascade County.....	33,809	31,105	378	1,187	237	30	158	714	770	30,636	
Chouteau County.....	2,294	1,940	0	323	5	1	5	20	15	1,938	
Custer County.....	5,031	4,874	8	54	13	1	26	55	84	4,824	
Daniels County.....	798	782	1	7	1	0	2	5	8	776	
Dawson County.....	3,749	3,673	5	26	6	2	7	30	40	3,651	
Deer Lodge County.....	4,018	3,872	8	48	9	0	12	69	66	3,826	
Fallon County.....	1,233	1,207	1	4	8	1	1	11	8	1,202	
Fergus County.....	5,099	4,966	5	44	11	0	7	66	46	4,935	
Flathead County.....	37,504	36,250	61	368	156	18	111	540	571	35,846	
Gallatin County.....	36,550	35,172	85	273	330	29	179	482	728	34,688	
Garfield County.....	532	529	0	1	0	0	1	1	0	529	
Glacier County.....	4,361	1,658	6	2,564	9	1	8	115	41	1,645	
Golden Valley County.....	363	349	0	2	2	0	6	4	8	346	
Granite County.....	1,417	1,390	2	6	1	0	1	17	13	1,380	
Hill County.....	6,275	5,111	19	972	23	1	13	136	83	5,073	
Jefferson County.....	4,512	4,372	1	49	6	1	10	73	52	4,332	
Judith Basin County.....	924	909	0	11	0	0	0	4	9	900	
Lake County.....	11,432	8,634	20	2,089	34	6	43	606	230	8,535	
Lewis and Clark County.....	26,694	25,545	52	457	118	13	76	433	404	25,258	
Liberty County.....	822	814	1	1	0	1	1	4	3	812	
Lincoln County.....	8,843	8,555	10	81	15	6	24	152	134	8,460	
McCone County.....	774	767	1	2	0	0	0	4	2	765	
Madison County.....	3,560	3,473	5	13	7	0	28	34	63	3,444	
Meagher County.....	806	785	1	4	0	0	1	15	14	773	
Mineral County.....	1,911	1,833	4	24	10	0	4	36	20	1,820	
Missoula County.....	45,926	43,454	142	962	372	33	151	812	859	42,891	
Musselshell County.....	2,046	1,993	1	22	3	1	4	22	22	1,976	
Park County.....	7,310	7,121	8	52	17	1	23	88	97	7,051	
Petroleum County.....	225	225	0	0	0	0	0	0	0	225	
Phillips County.....	1,819	1,637	0	125	0	1	5	51	19	1,627	
Pondera County.....	2,285	1,996	3	236	1	0	7	42	19	1,989	
Powder River County.....	755	738	0	7	2	0	4	4	5	734	
Powell County.....	2,466	2,415	9	17	7	0	2	16	15	2,403	
Prairie County.....	551	545	0	1	1	0	0	4	4	541	
Ravalli County.....	16,933	16,416	15	121	65	9	71	236	317	16,198	
Richland County.....	4,167	4,022	4	49	3	1	38	50	104	3,968	
Roosevelt County.....	3,553	1,685	0	1,775	17	1	7	68	39	1,672	
Rosebud County.....	3,395	2,496	11	806	9	2	14	57	77	2,470	
Sanders County.....	5,121	4,760	8	209	12	0	15	117	65	4,721	
Sheridan County.....	1,587	1,547	2	19	1	0	2	16	12	1,539	
Silver Bow County.....	14,932	14,367	28	200	48	9	82	198	396	14,120	
Stillwater County.....	3,796	3,711	2	24	7	0	12	40	59	3,670	
Sweet Grass County.....	1,590	1,558	1	7	6	0	4	14	13	1,547	
Teton County.....	2,450	2,376	0	38	2	0	3	31	17	2,361	
Toole County.....	2,015	1,928	3	44	7	1	5	27	24	1,911	
Treasure County.....	335	318	0	0	3	0	6	8	9	316	
Valley County.....	3,198	2,898	8	231	4	2	10	45	28	2,887	
Wheatland County.....	887	863	0	5	2	0	6	11	8	862	
Wibaux County.....	457	447	0	1	2	0	2	5	4	446	
Yellowstone County.....	60,672	56,863	290	1,654	275	43	585	962	1,953	55,781	
PLACE											
Absarokee CDP, Stillwater County.....	525	509	0	6	1	0	2	7	16	498	
Alberton town, Mineral County.....	190	187	0	1	0	0	1	1	1	187	
Alder CDP, Madison County.....	59	59	0	0	0	0	0	0	1	58	
Alzada CDP, Carter County.....	13	13	0	0	0	0	0	0	0	13	
Amsterdam CDP, Gallatin County.....	67	65	0	1	0	0	0	1	1	64	
Anaconda-Deer Lodge County, Deer Lodge County.....	4,018	3,872	8	48	9	0	12	69	66	3,826	
Antelope CDP, Sheridan County.....	24	24	0	0	0	0	0	0	0	24	
Arlee CDP, Lake County.....	255	131	0	111	2	0	1	10	11	128	
Ashland CDP, Rosebud County.....	285	122	3	147	2	0	2	9	11	121	
Augusta CDP, Lewis and Clark County.....	163	155	0	6	1	0	0	1	3	152	

Table 14.

# **Occupied Housing Units (Households) by Race and Hispanic or Latino Origin of Householder: 2010—Con.**

[For information on confidentiality protection, nonsampling error, and definitions, see Selected Appendixes at <www.census.gov/prod/cen2010/cph-1-a.pdf>]

State County Place	Total occupied housing units	Race of householder							House- holder Hispanic or Latino (of any race)	House- holder White alone, not Hispanic or Latino	
		One race						Two or More Races			
		White	Black or African American	American Indian and Alaska Native	Asian	Native Hawaiian and Other Pacific Islander	Some Other Race				
PLACE—Con.											
Avon CDP, Powell County.....	50	50	0	0	0	0	0	0	0	50	
Azure CDP, Hill County.....	68	2	0	65	0	0	0	1	1	2	
Babb CDP, Glacier County.....	58	10	0	45	0	0	0	3	0	10	
Bainville town, Roosevelt County.....	85	72	0	10	0	0	0	3	0	72	
Baker city, Fallon County.....	763	747	0	4	5	0	1	6	5	745	
Ballantine CDP, Yellowstone County.....	136	127	0	4	0	0	2	3	12	118	
Basin CDP, Jefferson County.....	99	96	0	1	0	0	0	2	2	94	
Batavia CDP, Flathead County.....	142	137	0	1	0	1	0	3	4	136	
Bearcreek town, Carbon County.....	44	43	0	0	0	0	0	1	0	43	
Bear Dance CDP, Lake County.....	123	118	0	1	0	0	3	1	6	115	
Beaver Creek CDP, Hill County.....	107	107	0	0	0	0	0	0	2	105	
Belfry CDP, Carbon County.....	98	95	0	1	0	0	0	2	1	94	
Belgrade city, Gallatin County.....	2,965	2,858	7	25	19	2	17	37	61	2,822	
Belknap CDP, Sanders County.....	69	67	1	0	0	0	0	1	0	67	
Belt town, Cascade County.....	261	259	0	1	0	0	0	1	1	258	
Biddle CDP, Powder River County.....	15	15	0	0	0	0	0	0	0	15	
Big Arm CDP, Lake County.....	72	48	0	23	0	0	0	1	0	48	
Bigfork CDP, Flathead County.....	1,914	1,848	6	16	3	2	9	30	28	1,829	
Big Sandy town, Chouteau County.....	276	264	0	6	1	1	2	2	2	264	
Big Sky CDP.....	1,019	985	7	1	3	0	11	12	27	971	
Gallatin County (part).....	851	827	4	1	2	0	5	12	20	814	
Madison County (part).....	168	158	3	0	1	0	6	0	7	157	
Big Timber city, Sweet Grass County.....	751	728	1	4	6	0	2	10	9	720	
Billings city, Yellowstone County.....	43,945	40,870	260	1,316	242	33	488	736	1,544	40,049	
Birney CDP, Rosebud County.....	30	1	0	29	0	0	0	0	0	1	
Black Eagle CDP, Cascade County.....	427	386	4	17	3	0	4	13	12	382	
Boneau CDP, Chouteau County.....	92	2	0	90	0	0	0	0	1	2	
Bonner-West Riverside CDP, Missoula County.....	713	676	0	20	2	0	3	12	13	669	
Boulder city, Jefferson County.....	514	495	0	6	0	0	0	13	8	488	
Box Elder CDP, Hill County.....	26	9	0	15	0	0	1	1	1	9	
Boyd CDP, Carbon County.....	12	12	0	0	0	0	0	0	0	12	
Bozeman city, Gallatin County.....	15,775	14,981	52	140	246	18	91	247	368	14,737	
Brady CDP, Pondera County.....	69	66	0	2	0	0	0	1	0	66	
Bridger town, Carbon County.....	315	305	0	6	0	0	1	3	5	303	
Bridger CDP, Gallatin County.....	15	15	0	0	0	0	0	0	0	15	
Broadus town, Powder River County.....	218	213	0	2	2	0	1	0	3	211	
Broadview town, Yellowstone County.....	66	65	0	0	0	0	1	0	5	61	
Brockton town, Roosevelt County.....	70	5	0	65	0	0	0	0	0	5	
Browning town, Glacier County.....	360	33	0	319	0	0	0	8	7	29	
Busby CDP, Big Horn County.....	180	21	0	157	0	0	0	2	2	21	
Butte-Silver Bow, Silver Bow County.....	14,932	14,367	28	200	48	9	82	198	396	14,120	
Butte-Silver Bow (balance).....	14,628	14,078	27	194	48	8	81	192	385	13,839	
Walkerville town.....	304	289	1	6	0	1	1	6	11	281	
Bynum CDP, Teton County.....	18	18	0	0	0	0	0	0	0	18	
Camas CDP, Sanders County.....	30	21	0	7	0	0	0	2	0	21	
Camp Three CDP, Musselshell County.....	87	81	0	4	0	0	0	2	0	81	
Cardwell CDP, Jefferson County.....	20	19	0	0	0	0	0	1	0	19	
Carlton CDP, Missoula County.....	272	262	0	3	3	0	0	4	3	260	
Carter CDP, Chouteau County.....	28	28	0	0	0	0	0	0	0	28	
Cascade town, Cascade County.....	287	270	0	7	0	0	2	8	5	267	
Charlo CDP, Lake County.....	158	126	1	15	0	0	0	16	3	123	
Charles Heights CDP, Ravalli County.....	49	46	0	1	0	0	0	2	1	45	
Chester town, Liberty County.....	395	390	1	1	0	0	0	3	0	390	
Chinook city, Blaine County.....	599	537	0	49	2	0	1	10	3	535	
Choteau city, Teton County.....	791	756	0	20	1	0	1	13	9	748	
Churchill CDP, Gallatin County.....	330	325	0	3	1	0	0	1	7	318	
Circle town, McCone County.....	278	275	0	1	0	0	0	2	2	273	
Clancy CDP, Jefferson County.....	637	619	1	9	1	0	1	6	9	611	
Clinton CDP, Missoula County.....	419	402	0	3	3	1	1	9	3	401	
Clyde Park town, Park County.....	136	134	0	1	0	0	1	0	1	134	
Colstrip city, Rosebud County.....	863	772	1	61	2	1	5	21	24	755	
Columbia Falls city, Flathead County.....	1,863	1,777	2	30	8	0	2	44	30	1,753	
Columbus town, Stillwater County.....	767	747	0	5	1	0	2	12	11	738	
Condon CDP, Missoula County.....	169	165	0	2	0	0	0	2	2	163	
Conner CDP, Ravalli County.....	90	86	0	1	0	0	1	2	1	86	
Conrad city, Pondera County.....	1,113	1,072	2	20	0	0	2	17	9	1,069	
Cooke City CDP, Park County.....	45	44	0	0	1	0	0	0	0	44	
Coram CDP, Flathead County.....	231	224	0	4	0	0	0	3	0	224	

Table 14.

# **Occupied Housing Units (Households) by Race and Hispanic or Latino Origin of Householder: 2010—Con.**

[For information on confidentiality protection, nonsampling error, and definitions, see Selected Appendixes at <www.census.gov/prod/cen2010/cph-1-a.pdf>]

State County Place	Total occupied housing units	Race of householder							Two or More Races	House- holder Hispanic or Latino (of any race)	House- holder White alone, not Hispanic or Latino
		One race									
		White	Black or African American	American Indian and Alaska Native	Asian	Native Hawaiian and Other Pacific Islander	Some Other Race				
PLACE—Con.											
Corvallis CDP, Ravalli County.....	400	366	1	8	2	2	13	8	25	358	
Corwin Springs CDP, Park County.....	64	59	0	0	0	0	1	4	4	55	
Craig CDP, Lewis and Clark County.....	25	23	0	1	1	0	0	0	0	23	
Crane CDP, Richland County.....	38	38	0	0	0	0	0	0	1	37	
Crow Agency CDP, Big Horn County.....	353	17	0	332	0	0	0	4	4	17	
Culbertson town, Roosevelt County.....	296	272	0	15	0	0	1	8	4	270	
Custer CDP, Yellowstone County.....	77	76	0	0	0	0	0	1	1	75	
Cut Bank city, Glacier County.....	1,249	1,017	1	175	7	0	4	45	19	1,009	
Darby town, Ravalli County.....	303	282	1	10	2	0	0	8	3	280	
Dayton CDP, Lake County.....	39	35	0	4	0	0	0	0	1	34	
De Borgia CDP, Mineral County.....	40	40	0	0	0	0	0	0	0	40	
Deer Lodge city, Powell County.....	1,386	1,361	8	6	5	0	1	5	11	1,351	
Denton town, Fergus County.....	120	119	0	0	0	0	0	1	2	117	
Dillon city, Beaverhead County.....	1,774	1,708	3	21	7	7	12	16	45	1,672	
Dixon CDP, Sanders County.....	83	64	0	13	0	0	1	5	2	64	
Dodson town, Phillips County.....	49	25	0	19	0	0	1	4	2	25	
Drummond town, Granite County.....	143	139	0	0	0	0	0	4	1	138	
Dupuyer CDP, Pondera County.....	43	37	0	3	0	0	0	3	0	37	
Dutton town, Teton County.....	149	146	0	1	0	0	0	2	2	144	
East Glacier Park Village CDP, Glacier County.....	142	74	0	60	0	1	2	5	2	74	
East Helena city, Lewis and Clark County....	875	814	5	25	1	1	2	27	15	808	
East Missoula CDP, Missoula County.....	918	876	1	18	4	3	0	16	16	864	
Edgar CDP, Carbon County.....	52	52	0	0	0	0	0	0	0	52	
Ekalaka town, Carter County.....	176	172	0	0	0	0	0	4	2	171	
Elkhorn CDP, Jefferson County.....	6	5	0	0	0	0	0	1	0	5	
Elliston CDP, Powell County.....	99	93	0	3	0	0	0	3	0	93	
Elmo CDP, Lake County.....	73	19	0	51	0	0	0	3	0	19	
Emigrant CDP, Park County.....	251	243	2	2	1	0	2	1	5	240	
Ennis town, Madison County.....	416	408	0	2	1	0	2	3	6	406	
Eureka town, Lincoln County.....	442	428	0	2	1	0	3	8	13	419	
Evato CDP, Missoula County.....	123	65	0	48	0	0	0	10	4	65	
Evergreen CDP, Flathead County.....	2,999	2,881	2	40	12	1	13	50	55	2,848	
Fairfield town, Teton County.....	305	296	0	3	0	0	0	6	0	296	
Fairview town, Richland County.....	354	337	0	7	0	0	5	5	10	334	
Fallon CDP, Prairie County.....	72	72	0	0	0	0	0	0	2	70	
Finley Point CDP, Lake County.....	232	197	1	26	0	0	2	6	1	197	
Flaxville town, Daniels County.....	37	35	0	1	0	0	0	1	0	35	
Florence CDP, Ravalli County.....	299	290	0	5	0	2	0	2	4	288	
Forest Hill Village CDP, Flathead County.....	99	97	0	1	1	0	0	0	2	95	
Forsyth city, Rosebud County.....	807	788	1	4	4	1	4	5	11	782	
Fort Belknap Agency CDP, Blaine County....	367	8	1	352	0	0	0	6	4	8	
Fort Benton city, Chouteau County.....	686	673	0	3	0	0	1	9	3	671	
Fortine CDP, Lincoln County.....	141	137	0	2	0	0	0	2	0	137	
Fort Peck town, Valley County.....	99	92	0	5	0	0	0	2	0	92	
Fort Shaw CDP, Cascade County.....	108	102	1	1	1	0	1	2	1	102	
Fort Smith CDP, Big Horn County.....	89	77	0	11	0	0	1	0	2	75	
Four Corners CDP, Gallatin County.....	1,228	1,186	1	14	4	1	6	16	22	1,172	
Fox Lake CDP, Richland County.....	66	65	0	0	0	0	1	0	1	65	
Frazier CDP, Valley County.....	103	7	0	94	0	0	1	1	2	7	
Frenchtown CDP, Missoula County.....	653	631	0	10	2	0	0	10	11	623	
Froid town, Roosevelt County.....	92	89	0	1	0	0	0	2	0	89	
Fromberg town, Carbon County.....	189	184	0	3	0	0	2	0	6	180	
Gallatin Gateway CDP, Gallatin County.....	370	354	0	4	4	2	0	6	5	350	
Gallatin River Ranch CDP, Gallatin County..	36	34	0	0	0	0	2	0	2	34	
Gardiner CDP, Park County.....	460	450	0	5	2	0	1	2	3	449	
Garrison CDP, Powell County.....	48	43	0	4	0	0	0	1	0	43	
Geraldine town, Chouteau County.....	110	107	0	1	0	0	1	1	1	107	
Geyser CDP, Judith Basin County.....	42	42	0	0	0	0	0	0	0	42	
Gibson Flats CDP, Cascade County.....	77	74	0	1	1	0	1	0	2	73	
Gildford CDP, Hill County.....	75	75	0	0	0	0	0	0	1	74	
Glasgow city, Valley County.....	1,479	1,388	3	54	3	0	7	24	18	1,380	
South Glastonbury CDP, Park County.....	132	129	1	0	0	0	1	1	4	126	
Glendive city, Dawson County.....	2,060	2,007	5	16	5	1	5	21	29	1,992	
Grass Range town, Fergus County.....	61	60	0	0	0	0	0	1	0	60	
Great Falls city, Cascade County.....	25,301	23,068	285	1,048	202	25	120	553	600	22,713	
Greycliff CDP, Sweet Grass County.....	43	42	0	1	0	0	0	0	0	42	
Hamilton city, Ravalli County.....	2,175	2,082	5	12	27	1	5	43	55	2,039	
Happys Inn CDP, Lincoln County.....	81	77	0	1	0	0	0	3	0	77	
Hardin city, Big Horn County.....	1,301	829	9	376	14	1	18	54	58	806	

Table 14.

# **Occupied Housing Units (Households) by Race and Hispanic or Latino Origin of Householder: 2010—Con.**

[For information on confidentiality protection, nonsampling error, and definitions, see Selected Appendixes at <www.census.gov/prod/cen2010/cph-1-a.pdf>]

State County Place	Total occupied housing units	Race of householder							Two or More Races	House- holder Hispanic or Latino (of any race)	House- holder White alone, not Hispanic or Latino
		One race									
		White	Black or African American	American Indian and Alaska Native	Asian	Native Hawaiian and Other Pacific Islander	Some Other Race				
PLACE—Con.											
Harlem city, Blaine County.....	307	152	0	132	0	1	1	21	5	151	
Harlowton city, Wheatland County.....	478	464	0	3	1	0	3	7	5	463	
Harrison CDP, Madison County.....	63	63	0	0	0	0	0	0	1	62	
Havre city, Hill County.....	3,900	3,373	17	378	19	1	12	100	61	3,347	
Havre North CDP, Hill County.....	333	293	0	28	1	0	0	11	1	293	
Hays CDP, Blaine County.....	252	23	1	225	0	0	0	3	3	23	
Heart Butte CDP, Pondera County.....	137	4	0	131	0	0	0	2	0	4	
Hebgen Lake Estates CDP, Gallatin County.....	36	36	0	0	0	0	0	0	0	36	
Helena city, Lewis and Clark County.....	12,780	12,179	30	235	77	5	43	211	221	12,021	
Helena Flats CDP, Flathead County.....	382	366	1	4	1	0	1	9	7	361	
Helena Valley Northeast CDP, Lewis and Clark County.....	1,132	1,105	1	7	0	0	2	17	9	1,101	
Helena Valley Northwest CDP, Lewis and Clark County.....	1,259	1,227	1	15	4	0	1	11	20	1,208	
Helena Valley Southeast CDP, Lewis and Clark County.....	3,069	2,921	7	59	12	2	11	57	46	2,892	
Helena Valley West Central CDP, Lewis and Clark County.....	3,029	2,922	5	38	12	2	8	42	39	2,894	
Helena West Side CDP, Lewis and Clark County.....	734	709	0	13	1	0	0	11	8	702	
Heron CDP, Sanders County.....	105	98	2	0	1	0	1	3	2	98	
Herron CDP, Hill County.....	42	41	0	0	0	0	0	1	0	41	
Highwood CDP, Chouteau County.....	67	66	0	1	0	0	0	0	0	66	
Hingham town, Hill County.....	60	56	0	3	1	0	0	0	0	56	
Hinsdale CDP, Valley County.....	99	97	0	1	0	0	0	1	1	96	
Hobson city, Judith Basin County.....	98	95	0	3	0	0	0	0	0	95	
Hot Springs town, Sanders County.....	297	238	3	25	1	0	5	25	11	237	
Hungry Horse CDP, Flathead County.....	359	341	0	5	0	0	2	11	2	340	
Huntley CDP, Yellowstone County.....	192	186	0	1	0	0	3	2	7	183	
Huson CDP, Missoula County.....	76	75	0	1	0	0	0	0	0	75	
Hysham town, Treasure County.....	145	138	0	0	3	0	0	4	2	136	
Indian Springs CDP, Lincoln County.....	14	14	0	0	0	0	0	0	0	14	
Inverness CDP, Hill County.....	24	24	0	0	0	0	0	0	0	24	
Ismay town, Custer County.....	9	9	0	0	0	0	0	0	0	9	
Jardine CDP, Park County.....	26	24	0	1	0	0	0	1	0	24	
Jefferson City CDP, Jefferson County.....	192	187	0	4	0	0	0	1	3	184	
Jette CDP, Lake County.....	114	103	0	9	0	0	0	2	0	103	
Joliet town, Carbon County.....	260	254	1	2	1	0	1	1	2	253	
Joplin CDP, Liberty County.....	77	77	0	0	0	0	0	0	1	76	
Jordan town, Garfield County.....	170	170	0	0	0	0	0	0	0	170	
Judith Gap city, Wheatland County.....	64	63	0	0	0	0	0	1	0	63	
Kalispell city, Flathead County.....	8,638	8,271	18	92	67	5	40	145	166	8,161	
Kerr CDP, Lake County.....	94	80	0	3	0	0	0	11	1	80	
Kevin town, Toole County.....	71	71	0	0	0	0	0	0	0	71	
Kicking Horse CDP, Lake County.....	23	11	0	10	0	0	0	2	0	11	
Kila CDP, Flathead County.....	163	158	0	0	0	0	0	5	1	157	
King Arthur Park CDP, Gallatin County.....	325	307	0	6	4	0	2	6	6	304	
Kings Point CDP, Lake County.....	69	56	0	4	0	0	1	8	1	56	
Klein CDP, Musselshell County.....	73	72	0	1	0	0	0	0	0	72	
Knife River CDP, Richland County.....	136	130	0	3	0	0	0	3	0	130	
Kremlin CDP, Hill County.....	44	43	0	1	0	0	0	0	0	43	
Lake Mary Ronan CDP, Lake County.....	35	34	0	0	0	0	0	1	0	34	
Lakeside CDP, Flathead County.....	1,061	1,041	0	4	0	0	1	15	14	1,030	
Lame Deer CDP, Rosebud County.....	521	45	5	464	1	0	1	5	20	45	
Laurel city, Yellowstone County.....	2,790	2,703	6	29	4	2	8	38	53	2,662	
Lavina town, Golden Valley County.....	79	75	0	0	1	0	2	1	1	75	
Lewistown city, Fergus County.....	2,761	2,673	4	29	8	0	3	44	33	2,649	
Lewistown Heights CDP, Fergus County.....	165	160	0	1	0	0	2	2	2	160	
Libby city, Lincoln County.....	1,252	1,204	2	14	2	1	4	25	21	1,191	
Lima town, Beaverhead County.....	106	103	0	0	0	1	1	1	2	102	
Lincoln CDP, Lewis and Clark County.....	507	487	0	13	2	1	0	4	3	484	
Lindisfame CDP, Lake County.....	121	115	0	3	0	0	0	3	1	115	
Little Bitterroot Lake CDP, Flathead County.....	95	95	0	0	0	0	0	0	0	95	
Little Browning CDP, Glacier County.....	58	1	0	57	0	0	0	0	0	1	
Livingston city, Park County.....	3,356	3,261	3	24	9	1	11	47	53	3,220	
Lockwood CDP, Yellowstone County.....	2,566	2,386	8	92	5	1	31	43	105	2,325	
Lodge Grass town, Big Horn County.....	114	14	0	95	1	0	1	3	0	14	
Lodge Pole CDP, Blaine County.....	74	5	0	69	0	0	0	0	1	5	
Logan CDP, Gallatin County.....	47	46	0	1	0	0	0	0	0	46	
Lolo CDP, Missoula County.....	1,458	1,409	2	16	4	1	9	17	28	1,387	
Loma CDP, Chouteau County.....	37	34	0	0	0	0	0	3	0	34	

Table 14.

# **Occupied Housing Units (Households) by Race and Hispanic or Latino Origin of Householder: 2010—Con.**

[For information on confidentiality protection, nonsampling error, and definitions, see Selected Appendixes at <www.census.gov/prod/cen2010/cph-1-a.pdf>]

State County Place	Total occupied housing units	Race of householder						Two or More Races	House- holder Hispanic or Latino (of any race)	House- holder White alone, not Hispanic or Latino
		One race								
		White	Black or African American	American Indian and Alaska Native	Asian	Native Hawaiian and Other Pacific Islander	Some Other Race			
PLACE—Con.										
Lonepine CDP, Sanders County.....	63	56	0	4	0	0	0	3	2	54
Malmstrom AFB CDP, Cascade County.....	859	711	73	7	12	3	20	33	78	660
Malta city, Phillips County.....	902	835	0	34	0	0	3	30	11	829
Manhattan town, Gallatin County.....	622	611	1	2	0	0	1	7	11	602
Marion CDP, Flathead County.....	334	323	0	2	0	0	0	9	1	322
Martin City CDP, Flathead County.....	228	219	0	7	0	0	0	2	0	219
Martinsdale CDP, Meagher County.....	36	35	0	0	0	0	0	1	0	35
Marysville CDP, Lewis and Clark County.....	40	40	0	0	0	0	0	0	1	39
Maxville CDP, Granite County.....	64	62	0	0	0	0	0	2	0	62
Medicine Lake town, Sheridan County.....	109	104	1	3	0	0	0	1	0	104
Melstone town, Musselshell County.....	52	52	0	0	0	0	0	0	0	52
Midvale CDP, Lincoln County.....	175	167	0	4	0	0	0	4	2	165
Miles City city, Custer County.....	3,677	3,548	7	45	12	1	22	42	68	3,507
Missoula city, Missoula County.....	29,081	27,342	121	643	280	23	114	558	632	26,942
Montana City CDP, Jefferson County.....	980	955	0	13	0	0	2	10	6	950
Moore town, Fergus County.....	84	82	0	0	0	0	0	2	0	82
Muddy CDP, Big Horn County.....	144	6	0	132	0	0	2	4	7	6
Musselshell CDP, Musselshell County.....	32	31	0	0	0	0	0	1	0	31
Nashua town, Valley County.....	136	131	0	3	0	0	1	1	1	131
Neihart town, Cascade County.....	32	29	0	2	0	0	0	1	0	29
Niarada CDP.....	13	7	0	4	0	0	0	2	0	7
Flathead County (part).....	7	4	0	2	0	0	0	1	0	4
Lake County (part).....	0	0	0	0	0	0	0	0	0	0
Sanders County (part).....	6	3	0	2	0	0	0	1	0	3
North Browning CDP, Glacier County.....	667	34	3	620	0	0	0	10	2	33
Noxon CDP, Sanders County.....	108	105	0	1	0	0	0	2	0	105
Old Agency CDP, Sanders County.....	34	7	0	25	0	0	0	2	0	7
Olney CDP, Flathead County.....	88	80	0	1	0	0	2	5	2	79
Opheim town, Valley County.....	47	46	0	0	0	0	0	1	0	46
Orchard Homes CDP, Missoula County.....	2,122	2,041	4	26	19	1	5	26	26	2,023
Outlook town, Sheridan County.....	26	26	0	0	0	0	0	0	0	26
Ovando CDP, Powell County.....	42	41	0	0	0	0	0	1	0	41
Pablo CDP, Lake County.....	747	306	2	372	2	1	2	62	17	305
Paradise CDP, Sanders County.....	88	85	0	1	1	0	1	0	1	85
Park City CDP, Stillwater County.....	374	364	0	3	0	0	2	5	3	363
Parker School CDP.....	80	1	0	79	0	0	0	0	0	1
Chouteau County (part).....	0	0	0	0	0	0	0	0	0	0
Hill County (part).....	80	1	0	79	0	0	0	0	0	1
Philipsburg town, Granite County.....	413	402	1	4	0	0	1	5	6	398
Piltzville CDP, Missoula County.....	158	153	0	2	0	0	0	3	3	150
Pinesdale town, Ravalli County.....	178	176	0	0	0	0	2	0	4	174
Pioneer Junction CDP, Lincoln County.....	422	405	0	5	1	0	1	10	4	402
Plains town, Sanders County.....	502	484	0	8	3	0	1	6	8	478
Plentywood city, Sheridan County.....	820	799	0	11	1	0	1	8	9	793
Plevna town, Fallon County.....	65	63	1	0	1	0	0	0	1	62
Polson city, Lake County.....	1,991	1,593	5	248	13	1	11	120	41	1,571
Ponderosa Pines CDP, Gallatin County.....	132	128	0	0	0	0	0	4	3	125
Pony CDP, Madison County.....	63	62	0	0	0	0	1	0	1	62
Poplar city, Roosevelt County.....	313	115	0	191	0	0	1	6	2	115
Power CDP, Teton County.....	67	65	0	1	0	0	0	1	0	65
Pray CDP, Park County.....	313	305	1	2	0	0	0	5	1	305
Pryor CDP, Big Horn County.....	178	42	0	131	0	0	1	4	5	39
Rader Creek CDP, Jefferson County.....	158	149	0	3	0	1	1	4	2	149
Radersburg CDP, Broadwater County.....	37	36	0	1	0	0	0	0	1	35
Ravalli CDP, Lake County.....	38	26	0	3	0	0	0	9	2	25
Red Lodge city, Carbon County.....	1,082	1,049	3	6	1	0	6	17	16	1,041
Reed Point CDP, Stillwater County.....	86	83	0	1	0	0	0	2	0	83
Reserve CDP, Sheridan County.....	16	15	0	0	0	0	0	1	0	15
Rexford town, Lincoln County.....	50	48	0	2	0	0	0	0	3	45
Richey town, Dawson County.....	91	91	0	0	0	0	0	0	0	91
Riverbend CDP, Mineral County.....	210	204	0	4	0	0	0	2	0	204
Roberts CDP, Carbon County.....	161	157	1	0	0	0	1	2	2	155
Rocky Boy's Agency CDP, Hill County.....	102	8	0	94	0	0	0	0	1	8
Rocky Boy West CDP.....	219	3	0	212	0	0	0	4	7	3
Chouteau County (part).....	150	1	0	147	0	0	0	2	6	1
Hill County (part).....	69	2	0	65	0	0	0	2	1	2

Table 14.

# **Occupied Housing Units (Households) by Race and Hispanic or Latino Origin of Householder: 2010—Con.**

[For information on confidentiality protection, nonsampling error, and definitions, see Selected Appendixes at <www.census.gov/prod/cen2010/cph-1-a.pdf>]

State County Place	Total occupied housing units	Race of householder						Two or More Races	House- holder Hispanic or Latino (of any race)	House- holder White alone, not Hispanic or Latino
		One race								
		White	Black or African American	American Indian and Alaska Native	Asian	Native Hawaiian and Other Pacific Islander	Some Other Race			
PLACE—Con.										
Rocky Point CDP, Lake County.....	43	40	0	1	0	0	0	2	0	40
Rollins CDP, Lake County.....	102	101	0	0	0	0	0	1	0	101
Ronan city, Lake County.....	737	481	4	191	3	0	4	54	19	474
Roscoe CDP, Carbon County.....	8	8	0	0	0	0	0	0	0	8
Rosebud CDP, Rosebud County.....	44	44	0	0	0	0	0	0	0	44
Roundup city, Musselshell County.....	814	797	0	7	1	0	2	7	12	788
Roy CDP, Fergus County.....	50	49	0	1	0	0	0	0	0	49
Rudyard CDP, Hill County.....	113	109	1	1	0	0	0	2	1	108
Ryegate town, Golden Valley County.....	122	120	0	0	0	0	1	1	4	117
Saco town, Phillips County.....	102	100	0	0	0	0	0	2	0	100
Saddle Butte CDP, Hill County.....	50	50	0	0	0	0	0	0	1	49
St. Ignatius town, Lake County.....	333	183	1	123	0	1	1	24	8	181
St. Marie CDP, Valley County.....	133	124	4	2	0	1	0	2	2	123
St. Pierre CDP, Hill County.....	88	3	0	84	0	0	0	1	0	3
St. Regis CDP, Mineral County.....	139	127	0	1	1	0	0	10	1	126
St. Xavier CDP, Big Horn County.....	27	15	0	11	0	0	1	0	1	15
Sand Coulee CDP, Cascade County.....	87	84	0	1	0	0	0	2	0	84
Sangrey CDP, Hill County.....	74	3	0	71	0	0	0	0	0	3
Santa Rita CDP, Glacier County.....	50	44	0	5	0	0	0	1	0	44
Scobey city, Daniels County.....	472	460	1	5	1	0	2	3	5	456
Sedan CDP, Gallatin County.....	46	46	0	0	0	0	0	0	0	46
Seeley Lake CDP, Missoula County.....	751	730	1	5	0	0	1	14	6	726
Shawmut CDP, Wheatland County.....	21	21	0	0	0	0	0	0	0	21
Shelby city, Toole County.....	1,245	1,180	3	36	5	0	2	19	18	1,166
Shepherd CDP, Yellowstone County.....	195	187	0	4	0	1	0	3	1	186
Sheridan town, Madison County.....	306	294	0	3	1	0	2	6	4	292
Sidney city, Richland County.....	2,304	2,219	1	30	3	0	21	30	71	2,178
Silesia CDP, Carbon County.....	39	38	0	1	0	0	0	0	1	37
Silver Gate CDP, Park County.....	12	12	0	0	0	0	0	0	0	12
Simms CDP, Cascade County.....	152	148	0	2	0	0	0	2	0	148
Somers CDP, Flathead County.....	456	446	1	2	1	1	1	4	15	434
South Browning CDP, Glacier County.....	496	5	0	487	0	0	0	4	4	5
South Hills CDP, Jefferson County.....	169	167	0	0	1	0	0	1	0	167
Spokane Creek CDP, Broadwater County....	139	135	2	1	0	0	0	1	0	135
Springdale CDP, Park County.....	16	16	0	0	0	0	0	0	0	16
Springhill CDP, Gallatin County.....	56	55	0	0	0	0	0	1	0	55
Stanford town, Judith Basin County.....	198	192	0	5	0	0	0	1	3	189
Starr School CDP, Glacier County.....	68	3	0	65	0	0	0	0	1	3
Stevensville town, Ravalli County.....	836	804	1	9	5	0	4	13	24	786
Stockett CDP, Cascade County.....	68	66	0	1	0	0	0	1	1	65
Stryker CDP, Lincoln County.....	13	13	0	0	0	0	0	0	0	13
Sula CDP, Ravalli County.....	17	16	0	0	0	0	0	1	0	16
Sunburst town, Toole County.....	150	143	0	2	0	0	2	3	3	142
Sun Prairie CDP, Cascade County.....	628	592	2	13	4	0	1	16	10	584
Sun River CDP, Cascade County.....	56	52	0	0	0	0	0	4	0	52
Superior town, Mineral County.....	386	364	4	7	4	0	1	6	5	360
Swan Lake CDP, Lake County.....	57	56	0	0	0	0	0	1	1	55
Sweet Grass CDP, Toole County.....	34	33	0	1	0	0	0	0	0	33
Sylvanite CDP, Lincoln County.....	54	53	0	0	1	0	0	0	0	53
Terry town, Prairie County.....	292	290	0	1	0	0	0	1	1	289
The Silos CDP, Broadwater County.....	212	210	1	1	0	0	0	0	4	206
Thompson Falls city, Sanders County.....	618	599	1	8	1	0	1	8	5	595
Three Forks city, Gallatin County.....	785	772	0	5	3	0	0	5	14	759
Toston CDP, Broadwater County.....	49	45	1	2	0	0	0	1	0	45
Townsend city, Broadwater County.....	822	796	0	11	1	0	4	10	17	785
Trego CDP, Lincoln County.....	240	238	1	0	0	0	1	0	5	234
Trout Creek CDP, Sanders County.....	118	110	0	4	1	0	0	3	1	109
Troy city, Lincoln County.....	454	430	0	7	4	0	1	12	7	427
Turah CDP, Missoula County.....	113	110	0	2	0	0	0	1	0	110
Turner CDP, Blaine County.....	28	27	0	0	0	0	0	1	0	27
Turtle Lake CDP, Lake County.....	62	9	0	51	0	0	0	2	3	9
Twin Bridges town, Madison County.....	172	168	0	1	0	0	0	3	4	164
Ulm CDP, Cascade County.....	258	246	0	6	0	0	0	6	6	241
Valier town, Pondera County.....	234	210	0	14	1	0	0	9	2	208
Vaughn CDP, Cascade County.....	271	255	1	8	0	0	0	7	0	255
Victor CDP, Ravalli County.....	327	314	0	4	0	1	0	8	1	313
Virginia City town, Madison County.....	102	98	0	0	0	0	1	3	1	98
Walkerville town, Silver Bow County.....	304	289	1	6	0	1	1	6	11	281
Weeksville CDP, Sanders County.....	43	42	0	1	0	0	0	0	0	42
Westby town, Sheridan County.....	82	81	0	1	0	0	0	0	1	80
West Glacier CDP, Flathead County.....	117	116	0	0	0	0	0	1	0	116

Table 14.

# **Occupied Housing Units (Households) by Race and Hispanic or Latino Origin of Householder: 2010—Con.**

[For information on confidentiality protection, nonsampling error, and definitions, see Selected Appendixes at <[www.census.gov/prod/cen2010/cph-1-a.pdf](http://www.census.gov/prod/cen2010/cph-1-a.pdf)>]

State County Place	Total occupied housing units	Race of householder							Two or More Races	House- holder Hispanic or Latino (of any race)	House- holder White alone, not Hispanic or Latino
		One race									
		White	Black or African American	American Indian and Alaska Native	Asian	Native Hawaiian and Other Pacific Islander	Some Other Race				
PLACE—Con.											
West Glendive CDP, Dawson County.....	809	794	0	9	0	0	1	5	6	789	
West Havre CDP, Hill County.....	108	103	0	2	1	0	0	2	1	103	
West Kootenai CDP, Lincoln County.....	141	138	0	0	0	0	0	3	2	136	
West Yellowstone town, Gallatin County.....	617	555	5	5	5	0	29	18	70	520	
Wheatland CDP, Broadwater County.....	201	200	0	1	0	0	0	0	1	199	
Whitefish city, Flathead County.....	2,982	2,889	15	20	22	1	6	29	55	2,848	
Whitehall town, Jefferson County.....	473	447	0	6	2	0	1	17	6	444	
White Haven CDP, Lincoln County.....	250	239	0	2	0	0	0	9	0	239	
White Sulphur Springs city, Meagher County	433	419	1	2	0	0	1	10	6	415	
Whitewater CDP, Phillips County.....	26	22	0	2	0	0	1	1	1	22	
Wibaux town, Wibaux County.....	278	269	0	1	2	0	2	4	4	268	
Willow Creek CDP, Gallatin County.....	101	98	1	0	1	0	0	1	0	98	
Wilsall CDP, Park County.....	90	89	0	1	0	0	0	0	1	88	
Wineglass CDP, Park County.....	101	99	0	1	0	0	0	1	2	98	
Winifred town, Fergus County.....	92	86	0	5	0	0	1	0	1	86	
Winnett town, Petroleum County.....	91	91	0	0	0	0	0	0	0	91	
Winston CDP, Broadwater County.....	56	52	0	4	0	0	0	0	0	52	
Wisdom CDP, Beaverhead County.....	58	58	0	0	0	0	0	0	1	57	
Wolf Point city, Roosevelt County.....	952	533	0	374	16	0	0	29	14	527	
Woods Bay CDP, Lake County.....	287	279	0	3	0	0	1	4	8	273	
Worden CDP, Yellowstone County.....	255	248	0	6	0	0	0	1	10	240	
Wye CDP, Missoula County.....	174	166	0	5	0	1	1	1	1	166	
Wyola CDP, Big Horn County.....	52	12	0	40	0	0	0	0	0	12	
Yaak CDP, Lincoln County.....	132	129	0	1	0	0	0	2	0	129	
Zortman CDP, Phillips County.....	35	25	0	7	0	0	0	3	0	25	



Table 15.

**Land Area and Population Density: 2010**

[For information on confidentiality protection, nonsampling error, and definitions, see Selected Appendixes at &lt;www.census.gov/prod/cen2010/cph-1-a.pdf&gt;]

State County County Subdivision Place	Land area in square miles	Total population		State County County Subdivision Place	Land area in square miles	Total population	
		Number	Average per square mile			Number	Average per square mile
<b>Montana.....</b>	<b>145,545.80</b>	<b>989,415</b>	<b>6.8</b>	Cascade County—Con. Cascade CCD—Con.			
Beaverhead County.....	5,541.62	9,246	1.7	Cascade town.....	0.52	685	1,305.7
Big Hole Basin CCD.....	1,657.64	615	0.4	Eden-Stockett CCD.....	398.28	1,497	3.8
Wisdom CDP.....	0.98	98	99.8	Sand Coulee CDP.....	2.62	212	80.9
Clark Canyon-Horse Prairie CCD.....	1,248.34	376	0.3	Stockett CDP.....	1.47	169	115.0
Dillon CCD.....	1,358.65	7,880	5.8	Great Falls CCD.....	199.26	69,243	347.5
Dillon city.....	1.76	4,134	2,351.2	Gibson Flats CDP.....	3.01	199	66.1
Lima-Centennial Valley CCD.....	1,276.98	375	0.3	Great Falls city (part).....	21.52	58,490	2,718.0
Lima town.....	0.53	221	418.1	Malmstrom AFB CDP.....	5.08	3,472	682.8
Big Horn County.....	4,995.46	12,865	2.6	Ulm CDP.....	20.15	738	36.6
Crow Reservation CCD.....	3,206.92	6,553	2.0	Great Falls North CCD.....	295.14	3,746	12.7
Crow Agency CDP.....	7.31	1,616	221.2	Black Eagle CDP.....	1.55	904	583.9
Fort Smith CDP.....	1.42	161	113.4	Great Falls city (part).....	0.27	15	55.4
Hardin city (part).....	0.01	0	0.0	Sun Prairie CDP.....	5.32	1,630	306.3
Lodge Grass town.....	0.24	428	1,783.9	Vaughn CDP (part).....	0.53	8	15.2
Pryor CDP.....	39.77	618	15.5	Monarch-Neihart CCD.....	254.72	226	0.9
St. Xavier CDP.....	5.58	83	14.9	Neihart town.....	1.99	51	25.7
Wyola CDP.....	6.73	215	32.0	Sun River Valley CCD.....	281.33	2,840	10.1
Decker CCD.....	607.16	119	0.2	Fort Shaw CDP.....	5.68	280	49.3
Hardin CCD.....	863.02	4,522	5.2	Simms CDP.....	7.68	354	46.1
Hardin city (part).....	2.56	3,505	1,371.7	Sun River CDP.....	1.86	124	66.6
Northern Cheyenne Reservation CCD.....	318.37	1,671	5.2	Vaughn CDP (part).....	3.05	650	213.3
Busby CDP.....	14.36	745	51.9	Chouteau County.....	3,972.49	5,813	1.5
Muddy CDP.....	28.64	617	21.5	Big Sandy CCD.....	1,410.48	2,513	1.8
Blaine County.....	4,227.55	6,491	1.5	Big Sandy town.....	0.44	598	1,364.0
Chinook CCD.....	2,136.78	2,410	1.1	Boneau CDP.....	2.35	380	161.5
Chinook city.....	0.51	1,203	2,341.6	Loma CDP.....	3.42	85	24.8
Fort Belknap CCD.....	887.26	2,728	3.1	Parker School CDP (part).....	0.42	0	0.0
Fort Belknap Agency CDP.....	45.50	1,293	28.4	Rocky Boy West CDP (part).....	4.09	637	155.9
Hays CDP.....	27.05	843	31.2	Fort Benton CCD.....	1,654.19	2,357	1.4
Lodge Pole CDP.....	13.39	265	19.8	Carter CDP.....	2.89	58	20.1
Harlem CCD.....	1,203.50	1,353	1.1	Fort Benton city.....	2.07	1,464	707.9
Harlem city.....	0.43	808	1,878.0	Geraldine CCD.....	907.81	943	1.0
Turner CDP.....	0.44	61	137.2	Geraldine town.....	0.52	261	503.8
Broadwater County.....	1,192.54	5,612	4.7	Highwood CDP.....	4.50	176	39.1
Townsend East CCD.....	627.36	3,415	5.4	Custer County.....	3,783.36	11,699	3.1
Toston CDP (part).....	1.06	81	76.2	Miles City CCD.....	258.34	10,544	40.8
Townsend city (part).....	1.57	1,878	1,192.5	Miles City city.....	3.34	8,410	2,518.5
Townsend West CCD.....	565.18	2,197	3.9	North Custer CCD.....	617.74	442	0.7
Radersburg CDP.....	0.25	66	262.5	Shirley-Ismay CCD.....	925.45	280	0.3
Spokane Creek CDP.....	17.29	355	20.5	Ismay town.....	0.42	19	45.7
The Silos CDP.....	5.15	506	98.2	South Custer CCD.....	1,981.83	433	0.2
Toston CDP (part).....	1.54	27	17.6	Daniels County.....	1,426.10	1,751	1.2
Townsend city (part).....	0.00	0	0.0	Fort Peck Reservation CCD.....	225.90	70	0.3
Wheatland CDP.....	75.62	568	7.5	Scobey CCD.....	1,200.21	1,681	1.4
Winston CDP.....	5.22	147	28.2	Flaxville town.....	0.10	71	717.6
Carbon County.....	2,048.79	10,078	4.9	Scobey city.....	0.76	1,017	1,343.4
East Carbon CCD.....	815.94	711	0.9	Dawson County.....	2,371.86	8,966	3.8
Fromberg-Bridger CCD.....	146.16	1,756	12.0	Glendive CCD.....	982.65	8,016	8.2
Bridger town.....	0.80	708	880.7	Glendive city.....	3.32	4,935	1,487.2
Edgar CDP (part).....	0.33	27	81.2	West Glendive CDP.....	3.88	1,948	501.8
Fromberg town.....	0.48	438	909.9	Richey CCD.....	1,389.21	950	0.7
Joliet CCD.....	195.72	2,487	12.7	Richey town.....	0.24	177	723.6
Boyd CDP.....	0.22	35	156.4	Deer Lodge County.....	736.53	9,298	12.6
Edgar CDP (part).....	0.35	87	248.0	Anaconda CCD.....	555.22	7,734	13.9
Joliet town.....	0.30	595	1,991.0	Anaconda-Deer Lodge County (part).....	555.22	7,734	13.9
Silesia CDP.....	1.82	96	52.8	Warm Springs CCD.....	181.31	1,564	8.6
Red Lodge CCD.....	686.11	3,995	5.8	Anaconda-Deer Lodge County (part).....	181.31	1,564	8.6
Bearcreek town.....	0.12	79	652.0	Fallon County.....	1,620.77	2,890	1.8
Belfry CDP.....	1.67	218	130.9	Baker CCD.....	926.54	2,522	2.7
Red Lodge city.....	2.80	2,125	758.5	Baker city.....	0.97	1,741	1,794.9
Roscoe CDP (part).....	0.01	0	0.0	Plevna CCD.....	694.24	368	0.5
Roberts CCD.....	204.86	1,129	5.5	Plevna town.....	0.59	162	274.9
Roberts CDP.....	3.99	361	90.6	Fergus County.....	4,339.80	11,586	2.7
Roscoe CDP (part).....	0.21	15	70.8	Denton CCD.....	610.49	561	0.9
Carter County.....	3,340.75	1,160	0.3	Denton town.....	0.76	255	335.0
Alzada-Boyes CCD.....	2,290.69	402	0.2	Grass Range CCD.....	779.03	560	0.7
Alzada CDP.....	0.51	29	56.5	Grass Range town.....	0.15	110	734.9
Ekalaka CCD.....	1,050.07	758	0.7	Hanover CCD.....	595.80	680	1.1
Ekalaka town.....	1.04	332	318.0	Lewistown CCD.....	791.07	9,097	11.5
Cascade County.....	2,698.16	81,327	30.1	Lewistown city.....	5.32	5,901	1,109.5
Belt CCD.....	486.50	2,011	4.1	Lewistown Heights CDP.....	2.36	407	172.6
Belt town.....	0.35	597	1,702.5	Moore town.....	0.24	193	802.7
Cascade CCD.....	782.93	1,764	2.3				

Table 15.

**Land Area and Population Density: 2010—Con.**

[For information on confidentiality protection, nonsampling error, and definitions, see Selected Appendixes at &lt;www.census.gov/prod/cen2010/cph-1-a.pdf&gt;]

State County County Subdivision Place	Land area in square miles	Total population		State County County Subdivision Place	Land area in square miles	Total population	
		Number	Average per square mile			Number	Average per square mile
Fergus County—Con.				Garfield County.....	4,675.36	1,206	0.3
Roy CCD.....	867.25	290	0.3	North Garfield CCD.....	2,534.61	914	0.4
Roy CDP.....	3.40	108	31.7	Jordan town.....	0.34	343	1,020.4
Winifred CCD.....	696.15	398	0.6	South Garfield CCD.....	2,140.75	292	0.1
Winifred town.....	0.50	208	415.5				
Flathead County.....	5,087.66	90,928	17.9	Glacier County.....	2,995.94	13,399	4.5
Bad Rock-Columbia Heights CCD.....	73.69	5,200	70.6	Blackfeet Reservation CCD.....	2,122.68	9,560	4.5
Helena Flats CDP (part).....	0.00	0	(X)	Babb CDP.....	9.48	174	18.3
Columbia Falls CCD.....	592.85	8,895	15.0	Browning town.....	0.27	1,016	3,708.9
Columbia Falls city.....	2.05	4,688	2,288.9	East Glacier Park Village CDP.....	4.36	363	83.3
Helena Flats CDP (part).....	0.82	35	42.6	Little Browning CDP.....	1.01	206	203.4
Creston-Bigfork CCD.....	136.14	8,372	61.5	North Browning CDP.....	3.82	2,408	630.6
Bigfork CDP.....	31.24	4,270	136.7	South Browning CDP.....	2.31	1,785	772.2
Flathead Reservation CCD.....	46.68	18	0.4	Starr School CDP.....	4.23	252	59.6
Niarada CDP (part).....	38.75	18	0.5	Cut Bank CCD.....	256.83	3,802	14.8
Glacier National Park CCD.....	964.84	31	0.0	Cut Bank city.....	0.99	2,869	2,908.4
West Glacier CDP (part).....	0.75	23	30.8	Santa Rita CDP.....	3.20	113	35.3
Kalispell CCD.....	95.96	39,230	408.8	Glacier National Park CCD.....	616.43	37	0.1
Evergreen CDP.....	8.61	7,616	884.4				
Helena Flats CDP (part).....	7.58	1,008	133.0	Golden Valley County.....	1,175.34	884	0.8
Kalispell city (part).....	11.55	19,927	1,725.9	Lavina CCD.....	814.70	378	0.5
Kalispell Northwest CCD.....	393.90	4,728	12.0	Lavina town.....	1.00	187	187.2
Batavia CDP (part).....	0.47	129	275.5	Ryegate CCD.....	360.64	506	1.4
Kila CDP (part).....	3.57	249	69.8	Ryegate town.....	0.69	245	357.2
Little Bitterroot Lake CDP (part).....	2.11	6	2.8				
Marion CDP (part).....	3.44	263	76.4	Granite County.....	1,727.41	3,079	1.8
Kalispell Southwest CCD.....	512.99	3,369	6.6	Drummond CCD.....	757.49	1,264	1.7
Batavia CDP (part).....	1.33	256	193.0	Drummond town.....	0.53	309	579.5
Kila CDP (part).....	0.43	143	336.1	Philipsburg CCD.....	969.93	1,815	1.9
Little Bitterroot Lake CDP (part).....	6.31	188	29.8	Maxville CDP.....	6.91	130	18.8
Marion CDP (part).....	13.43	623	46.4	Philipsburg town.....	0.80	820	1,023.5
Lakeside-Somers CCD.....	94.43	5,594	59.2				
Forest Hill Village CDP.....	1.54	206	133.6	Hill County.....	2,898.95	16,096	5.6
Kalispell city (part).....	0.09	0	0.0	Gilford CCD.....	765.40	814	1.1
Lakeside CDP.....	14.05	2,669	190.0	Gilford CDP.....	4.98	179	35.9
Somers CDP.....	2.95	1,109	376.0	Hingham town.....	0.17	118	689.6
South Fork CCD.....	1,725.28	2,495	1.4	Kremlin CDP.....	0.44	98	222.2
Coram CDP.....	3.71	539	145.3	Havre CCD.....	332.95	12,004	36.1
Hungry Horse CDP.....	1.43	826	577.0	Beaver Creek CDP.....	4.59	271	59.1
Martin City CDP.....	1.73	500	289.4	Havre city.....	3.28	9,310	2,840.4
West Glacier CDP (part).....	3.40	204	60.0	Havre North CDP.....	3.41	716	210.2
Whitefish CCD.....	450.90	12,996	28.8	Herron CDP.....	4.69	116	24.7
Olney CDP.....	1.33	191	143.4	Saddle Butte CDP.....	2.75	128	46.6
Whitefish city.....	6.43	6,357	988.7	West Havre CDP.....	1.90	316	166.5
				Rocky Boy's CCD.....	222.80	2,271	10.2
Gallatin County.....	2,602.69	89,513	34.4	Azure CDP.....	4.50	286	63.5
Belgrade CCD.....	715.40	23,200	32.4	Box Elder CDP.....	0.79	87	110.6
Belgrade city.....	3.25	7,389	2,272.1	Parker School CDP (part).....	6.96	340	48.8
Bozeman city (part).....	0.25	5	19.7	Rocky Boy's Agency CDP.....	8.58	355	41.4
Bridger CDP.....	3.60	30	8.3	Rocky Boy West CDP (part).....	1.37	253	185.1
Four Corners CDP (part).....	1.72	735	427.1	St. Pierre CDP.....	8.07	350	43.3
Gallatin River Ranch CDP (part).....	4.19	37	8.8	Sangrey CDP.....	6.34	306	48.3
Sedan CDP.....	61.00	99	1.6	Rudyard CCD.....	722.22	518	0.7
Springhill CDP.....	2.78	130	46.8	Inverness CDP.....	3.90	55	14.1
Big Sky CCD.....	428.18	2,195	5.1	Rudyard CDP.....	0.92	258	281.6
Big Sky CDP (part).....	86.38	1,922	22.3	Wild Horse Lake CCD.....	855.58	489	0.6
Bozeman CCD.....	252.35	49,560	196.4				
Bozeman city (part).....	18.86	37,275	1,976.0	Jefferson County.....	1,656.26	11,406	6.9
Four Corners CDP (part).....	4.15	295	71.0	Boulder CCD.....	954.69	7,876	8.2
King Arthur Park CDP.....	0.32	738	2,320.3	Basin CDP.....	12.74	212	16.6
Gallatin Gateway CCD.....	244.94	4,839	19.8	Boulder city.....	1.13	1,183	1,043.6
Four Corners CDP (part).....	4.79	2,116	442.0	Ciancy CDP.....	39.17	1,661	42.4
Gallatin Gateway CDP.....	5.84	856	146.6	Elkhorn CDP.....	6.74	10	1.5
Manhattan CCD.....	179.29	4,848	27.0	Jefferson City CDP.....	23.22	472	20.3
Amsterdam CDP.....	2.71	180	66.5	Montana City CDP.....	34.05	2,715	79.7
Churchill CDP.....	3.55	902	253.9	South Hills CDP.....	5.88	517	87.9
Logan CDP.....	0.50	99	197.3	Whitehall CCD.....	701.57	3,530	5.0
Manhattan town.....	1.93	1,520	787.0	Cardwell CDP.....	2.25	50	22.3
Three Forks CCD.....	287.85	3,098	10.8	Rader Creek CDP.....	20.25	363	17.9
Gallatin River Ranch CDP (part).....	2.88	32	11.1	Whitehall town.....	0.67	1,038	1,554.3
Ponderosa Pines CDP.....	39.50	336	8.5				
Three Forks city.....	1.44	1,869	1,298.1	Judith Basin County.....	1,869.82	2,072	1.1
Willow Creek CDP.....	2.73	210	76.8	Geyser CCD.....	549.49	505	0.9
West Yellowstone CCD.....	395.85	1,758	4.4	Geyser CDP.....	0.89	87	97.7
Hebgen Lake Estates CDP.....	0.18	70	379.9	Hobson CCD.....	976.99	798	0.8
West Yellowstone town.....	0.80	1,271	1,593.5	Hobson city.....	0.24	215	897.1
Yellowstone National Park CCD.....	98.83	15	0.2	Stanford CCD.....	343.35	769	2.2
				Stanford town.....	0.44	401	909.1

Table 15.

**Land Area and Population Density: 2010—Con.**

[For information on confidentiality protection, nonsampling error, and definitions, see Selected Appendixes at &lt;www.census.gov/prod/cen2010/cph-1-a.pdf&gt;]

State County County Subdivision Place	Land area in square miles	Total population		State County County Subdivision Place	Land area in square miles	Total population	
		Number	Average per square mile			Number	Average per square mile
Lake County.....	1,490.15	28,746	19.3	Madison County.....	3,587.48	7,691	2.1
Flathead Reservation CCD.....	1,009.70	25,580	25.3	Harrison CCD.....	504.18	1,145	2.3
Arlee CDP.....	6.47	636	98.4	Harrison CDP.....	0.22	137	614.1
Bear Dance CDP (part).....	0.67	44	65.2	Pony CDP.....	1.34	118	87.9
Big Arm CDP.....	5.42	177	32.7	Madison Valley CCD.....	1,374.83	3,029	2.2
Charlo CDP.....	1.99	379	190.3	Big Sky CDP (part).....	33.64	386	11.5
Dayton CDP.....	0.55	84	153.5	Ennis town.....	0.77	838	1,081.4
Elmo CDP.....	0.31	180	576.2	Sheridan CCD.....	356.52	1,718	4.8
Finley Point CDP.....	4.27	480	112.5	Alder CDP.....	2.01	103	51.3
Jette CDP.....	0.62	253	408.7	Sheridan town.....	1.02	642	631.1
Kerr CDP.....	0.91	251	275.4	Twin Bridges CCD.....	589.15	1,514	2.6
Kicking Horse CDP.....	2.42	286	118.4	Twin Bridges town.....	0.96	375	392.3
Kings Point CDP.....	1.35	151	111.6	Virginia City CCD.....	762.80	285	0.4
Lindisfarne CDP.....	2.58	284	110.2	Virginia City town.....	0.95	190	199.5
Niarada CDP (part).....	0.50	0	0.0	Meagher County.....	2,391.91	1,891	0.8
Pablo CDP.....	4.85	2,254	465.0	Martinsdale-Ringling CCD.....	1,052.92	378	0.4
Polson city.....	4.14	4,488	1,084.7	Martinsdale CDP.....	0.87	64	73.4
Ravalli CDP.....	2.64	76	28.8	White Sulphur Springs CCD.....	1,339.00	1,513	1.1
Rocky Point CDP.....	0.61	97	159.7	White Sulphur Springs city.....	1.01	939	933.2
Ronan city.....	1.19	1,871	1,575.9	Mineral County.....	1,219.44	4,223	3.5
St. Ignatius town.....	0.56	842	1,494.6	Alberton CCD.....	296.96	801	2.7
Turtle Lake CDP.....	0.58	209	362.3	Alberton town.....	0.57	420	734.3
Woods Bay-Rollins CCD.....	480.45	3,166	6.6	Superior CCD.....	475.85	2,206	4.6
Bear Dance CDP (part).....	2.10	231	110.0	Riverbend CDP.....	3.93	484	123.0
Lake Mary Ronan CDP.....	1.05	65	61.9	Superior town.....	1.04	812	777.2
Rollins CDP.....	2.88	209	72.7	West End CCD.....	446.63	1,216	2.7
Swan Lake CDP.....	7.61	113	14.9	De Borgia CDP.....	5.87	78	13.3
Woods Bay CDP.....	1.37	661	484.2	St. Regis CDP.....	0.86	319	372.5
Lewis and Clark County.....	3,458.83	63,395	18.3	Missoula County.....	2,593.42	109,299	42.1
Augusta CCD.....	1,329.53	858	0.6	Flathead Reservation CCD.....	162.73	880	5.4
Augusta CDP.....	0.92	309	335.0	Evato CDP.....	17.15	322	18.8
Helena CCD.....	307.75	54,095	175.8	Frenchtown-Wye CCD.....	332.06	7,448	22.4
East Helena city.....	1.73	1,984	1,147.3	Frenchtown CDP.....	6.74	1,825	270.9
Helena city.....	16.35	28,190	1,724.3	Huson CDP.....	0.74	210	285.1
Helena Valley Northeast CDP (part).....	25.77	1,719	66.7	Wye CDP.....	3.10	511	165.0
Helena Valley Southeast CDP.....	14.31	8,227	574.7	Lolo CCD.....	536.62	14,611	27.2
Helena Valley West Central CDP.....	26.50	7,883	297.5	Carlton CDP.....	6.13	694	113.2
Helena West Side CDP.....	14.40	1,637	113.7	Lolo CDP.....	9.46	3,892	411.2
Lincoln CCD.....	1,091.54	5,929	5.4	Missoula city (part).....	0.93	717	772.3
Helena Valley Northwest CDP.....	16.38	3,482	212.6	Orchard Homes CDP (part).....	5.91	5,003	846.3
Lincoln CDP.....	17.54	1,013	57.7	Missoula CCD.....	557.13	82,600	148.3
Marysville CDP.....	0.50	80	160.8	Bonner-West Riverside CDP.....	1.52	1,663	1,093.0
Wolf Creek CCD.....	730.01	2,513	3.4	Clinton CDP.....	3.27	1,052	321.6
Craig CDP.....	0.30	43	144.0	East Missoula CDP.....	1.35	2,157	1,602.9
Helena Valley Northeast CDP (part).....	20.80	1,276	61.4	Missoula city (part).....	26.58	66,071	2,485.4
Liberty County.....	1,430.05	2,339	1.6	Orchard Homes CDP (part).....	0.09	194	2,213.0
Chester CCD.....	1,120.39	2,071	1.8	Piltzville CDP.....	0.70	395	562.9
Chester town.....	0.48	847	1,778.0	Turah CDP.....	1.29	306	237.4
Joplin CCD.....	309.65	268	0.9	Seeley Lake-Blackfoot Valley CCD.....	1,004.89	3,760	3.7
Joplin CDP.....	1.26	157	124.3	Condon CDP.....	21.40	343	16.0
Lincoln County.....	3,612.92	19,687	5.4	Seeley Lake CDP.....	12.22	1,659	135.7
Eureka CCD.....	865.47	6,221	7.2	Musselshell County.....	1,868.16	4,538	2.4
Eureka town.....	1.01	1,037	1,022.2	Klein CCD.....	398.67	1,574	3.9
Fortine CDP.....	7.09	325	45.8	Klein CDP.....	12.85	168	13.1
Indian Springs CDP.....	4.50	31	6.9	Melstone CCD.....	610.19	412	0.7
Midvale CDP.....	0.42	393	939.7	Melstone town.....	0.69	96	139.7
Rexford town.....	0.10	105	1,096.4	Musselshell CDP.....	2.55	60	23.5
Stryker CDP.....	1.03	26	25.2	Roundup CCD.....	859.30	2,552	3.0
Trego CDP (part).....	46.85	511	10.9	Camp Three CDP.....	4.43	173	39.0
West Kootenai CDP.....	16.01	365	22.8	Roundup city.....	1.34	1,788	1,336.7
Libby CCD.....	1,704.07	9,890	5.8	Park County.....	2,803.06	15,636	5.6
Happys Inn CDP.....	9.99	164	16.4	Gardiner-Cooke City CCD.....	740.20	1,493	2.0
Libby city.....	1.91	2,628	1,375.4	Cooke City CDP.....	9.59	75	7.8
Pioneer Junction CDP.....	3.52	959	272.2	Corwin Springs CDP.....	1.41	109	77.4
Trego CDP (part).....	4.36	30	6.9	Gardiner CDP (part).....	5.74	875	152.4
White Haven CDP.....	0.99	577	582.7	South Glastonbury CDP (part).....	9.07	50	5.5
Troy CCD.....	1,043.37	3,576	3.4	Jardine CDP.....	14.75	57	3.9
Sylvanite CDP.....	5.72	103	18.0	Silver Gate CDP.....	4.40	20	4.5
Troy city.....	0.76	938	1,234.1	Livingston CCD.....	1,123.24	12,325	11.0
Yaak CDP.....	27.85	248	8.9	Emigrant CDP.....	10.77	488	45.3
McCone County.....	2,643.17	1,734	0.7	South Glastonbury CDP (part).....	8.51	234	27.5
Circle CCD.....	1,180.09	1,149	1.0	Livingston city.....	6.02	7,044	1,170.6
Circle town.....	0.78	615	785.6	Pray CDP.....	28.62	681	23.8
North McCone CCD.....	1,463.08	585	0.4	Springdale CDP.....	0.13	42	331.2
				Wineglass CDP.....	6.27	256	40.8
				Shields Valley CCD.....	794.94	1,785	2.2

Table 15.

**Land Area and Population Density: 2010—Con.**

[For information on confidentiality protection, nonsampling error, and definitions, see Selected Appendixes at &lt;www.census.gov/prod/cen2010/cph-1-a.pdf&gt;]

State County County Subdivision Place	Land area in square miles	Total population		State County County Subdivision Place	Land area in square miles	Total population	
		Number	Average per square mile			Number	Average per square mile
Park County—Con.				Richland County—Con.			
Shields Valley CCD—Con.				Savage-Crane CCD—Con.			
Clyde Park town.....	0.32	288	912.6	Knife River CDP .....	3.35	320	95.5
Wilsall CDP.....	1.01	178	175.9	Sidney CCD.....	112.96	6,697	59.3
Yellowstone National Park CCD.....	144.69	33	0.2	Sidney city.....	2.66	5,191	1,951.7
Gardiner CDP (part).....	0.03	0	0.0				
Petroleum County.....	1,654.87	494	0.3	Roosevelt County.....	2,354.79	10,425	4.4
Winnett North CCD.....	1,039.27	133	0.1	East Roosevelt CCD.....	608.75	1,578	2.6
Winnett South CCD.....	615.60	361	0.6	Bainville town.....	1.02	208	204.2
Winnett town.....	0.98	182	186.0	Culbertson town.....	0.60	714	1,191.2
Phillips County.....	5,140.04	4,253	0.8	Froid town.....	0.28	185	656.2
Fort Belknap Reservation CCD.....	189.67	123	0.6	Fort Peck Reservation CCD.....	1,746.05	8,847	5.1
Malta CCD.....	1,876.89	3,539	1.9	Brookton town.....	0.23	255	1,092.7
Dodson town.....	0.19	124	651.6	Poplar city.....	0.28	810	2,926.3
Malta city.....	1.06	1,997	1,890.7	Wolf Point city.....	0.87	2,621	2,995.8
Saco town.....	0.33	197	602.9	Rosebud County.....	5,010.40	9,233	1.8
South Phillips CCD.....	1,718.43	189	0.1	Ashland CCD.....	447.70	393	0.9
Zortman CDP.....	3.95	69	17.5	Ashland CDP (part).....	6.12	274	44.7
Whitewater CCD.....	1,355.04	402	0.3	Forsyth CCD.....	313.56	2,276	7.3
Whitewater CDP.....	1.06	64	60.5	Forsyth city.....	0.99	1,777	1,789.0
Pondera County.....	1,622.86	6,153	3.8	Northern Cheyenne Reservation CCD.....	380.96	3,116	8.2
Blackfeet Reservation East CCD.....	135.85	97	0.7	Ashland CDP (part).....	14.55	550	37.8
Blackfeet Reservation West CCD.....	114.04	748	6.6	Birney CDP.....	15.10	137	9.1
Heart Butte CDP.....	4.55	582	127.8	Lame Deer CDP.....	55.58	2,052	36.9
Conrad CCD.....	737.49	3,769	5.1	North of the Yellowstone CCD.....	2,668.44	546	0.2
Brady CDP.....	3.09	140	45.3	Rosebud CCD.....	1,199.74	2,902	2.4
Conrad city.....	1.25	2,570	2,049.1	Colstrip city.....	4.47	2,214	495.8
Valier-Dupuyer CCD.....	635.48	1,539	2.4	Rosebud CDP.....	0.76	111	145.3
Dupuyer CDP.....	4.65	86	18.5	Sanders County.....	2,760.52	11,413	4.1
Valier town.....	0.92	509	553.6	Flathead Reservation CCD.....	717.24	1,881	2.6
Powder River County.....	3,297.30	1,743	0.5	Camas CDP.....	0.55	58	106.0
Broadsid CCD.....	634.58	929	1.5	Dixon CDP.....	6.63	203	30.6
Broadsid town.....	0.34	468	1,367.7	Hot Springs town.....	0.38	544	1,416.9
East Powder River CCD.....	1,281.32	432	0.3	Lonepine CDP.....	13.45	162	12.0
Biddle CDP.....	17.27	41	2.4	Niarada CDP (part).....	10.32	9	0.9
Otter CDP.....	1,381.40	382	0.3	Old Agency CDP.....	0.58	107	184.9
Powell County.....	2,326.39	7,027	3.0	Plains CCD.....	895.42	3,544	4.0
Avon-Elliston CCD.....	747.48	1,025	1.4	Paradise CDP.....	0.25	163	660.4
Avon CDP.....	13.36	111	8.3	Plains town.....	0.59	1,048	1,762.1
Elliston CDP.....	8.09	219	27.1	Weeksville CDP.....	2.85	83	29.1
Garrison CDP.....	9.63	96	10.0	Thompson Falls-West End CCD.....	1,147.87	5,988	5.2
Deer Lodge CCD.....	312.18	5,501	17.6	Belknap CDP.....	4.76	158	33.2
Deer Lodge city.....	1.44	3,111	2,160.4	Heron CDP.....	5.09	282	55.4
Helmville CCD.....	1,266.73	501	0.4	Noxon CDP.....	1.21	218	179.6
Ovando CDP.....	9.02	81	9.0	Thompson Falls city.....	1.73	1,313	760.1
Prairie County.....	1,736.74	1,179	0.7	Trout Creek CDP.....	1.84	242	131.2
Terry North CCD.....	1,010.95	144	0.1	Sheridan County.....	1,677.08	3,384	2.0
Terry South CCD.....	725.78	1,035	1.4	Fort Peck Reservation CCD.....	194.24	88	0.5
Fallon CDP.....	5.08	164	32.3	Reserve CDP.....	1.36	23	16.9
Terry town.....	0.71	605	854.5	Medicine Lake CCD.....	413.73	592	1.4
Ravalli County.....	2,390.82	40,212	16.8	Medicine Lake town.....	0.40	225	558.5
Darby CCD.....	228.04	2,018	8.8	Plentywood CCD.....	801.53	2,378	3.0
Darby town.....	0.58	720	1,249.6	Antelope CDP.....	0.21	51	240.9
Hamilton CCD.....	692.94	19,785	28.6	Outlook town.....	1.30	47	36.0
Charles Heights CDP.....	1.14	120	105.3	Plentywood city.....	1.17	1,734	1,483.2
Corvallis CDP.....	0.58	976	1,692.6	Westby CCD.....	267.58	326	1.2
Hamilton city.....	2.53	4,348	1,720.7	Westby town.....	0.54	168	310.8
Pinesdale town.....	1.29	917	708.1	Silver Bow County.....	718.48	34,200	47.6
Stevensville CCD.....	367.32	14,158	38.5	Butte CCD.....	171.93	32,996	191.9
Florence CDP.....	0.77	765	996.1	Butte-Silver Bow (balance) (part).....	169.70	32,321	190.5
Stevensville town.....	0.98	1,809	1,844.4	Walkerville town.....	2.23	675	303.0
Sula CCD.....	988.28	1,362	1.4	Butte-Silver Bow Northwest CCD.....	196.51	855	4.4
Conner CDP.....	1.78	216	121.4	Butte-Silver Bow (balance) (part).....	196.51	855	4.4
Sula CDP.....	3.27	37	11.3	Butte-Silver Bow South CCD.....	350.03	349	1.0
Victor CCD.....	114.25	2,889	25.3	Butte-Silver Bow (balance) (part).....	350.03	349	1.0
Victor CDP.....	0.45	745	1,667.2	Stillwater County.....	1,795.35	9,117	5.1
Richland County.....	2,084.14	9,746	4.7	Absarokee CCD.....	592.82	2,222	3.7
Fairview CCD.....	815.72	1,476	1.8	Absarokee CDP.....	2.13	1,150	540.9
Fairview town.....	0.97	840	867.2	Columbus CCD.....	307.87	3,797	12.3
Lambert CCD.....	713.35	529	0.7	Columbus town.....	1.32	1,893	1,430.5
Fox Lake CDP.....	4.18	158	37.8	North Stillwater CCD.....	766.33	767	1.0
Savage-Crane CCD.....	442.12	1,044	2.4	Reed Point CDP.....	0.56	193	347.1
Crane CDP.....	2.53	102	40.3	Park City CCD.....	128.33	2,331	18.2
				Park City CDP.....	0.96	983	1,028.4

Table 15.

**Land Area and Population Density: 2010—Con.**

[For information on confidentiality protection, nonsampling error, and definitions, see Selected Appendixes at &lt;www.census.gov/prod/cen2010/cph-1-a.pdf&gt;]

State County County Subdivision Place	Land area in square miles	Total population	
		Number	Average per square mile
Sweet Grass County.....	1,855.20	3,651	2.0
North of the Yellowstone CCD.....	1,082.75	811	0.7
South of the Yellowstone CCD.....	772.46	2,840	3.7
Big Timber city.....	0.92	1,641	1,784.7
Greycliff CDP.....	0.51	112	221.1
Teton County.....	2,272.37	6,073	2.7
Choteau CCD.....	1,548.23	3,146	2.0
Bynum CDP.....	1.63	31	19.0
Choteau city.....	1.83	1,684	922.3
Dutton-Power CCD.....	438.43	1,118	2.5
Dutton town.....	0.31	316	1,007.3
Power CDP.....	1.50	179	119.4
Fairfield CCD.....	285.71	1,809	6.3
Fairfield town.....	0.31	708	2,263.7
Toole County.....	1,915.65	5,324	2.8
Shelby CCD.....	1,021.63	4,075	4.0
Shelby city.....	6.03	3,376	560.2
Sunburst CCD.....	894.01	1,249	1.4
Kevin town.....	0.34	154	448.7
Sunburst town.....	1.75	375	214.8
Sweet Grass CDP.....	0.48	58	121.6
Treasure County.....	977.40	718	0.7
North Treasure CCD.....	473.04	231	0.5
South Treasure CCD.....	504.36	487	1.0
Hysham town.....	0.21	312	1,492.2
Valley County.....	4,925.82	7,369	1.5
Fort Peck Reservation CCD.....	1,122.11	1,003	0.9
Frazer CDP.....	1.62	362	223.1
Glasgow CCD.....	538.38	4,853	9.0
Glasgow city.....	1.43	3,250	2,278.3
Nashua town.....	0.66	290	436.7
St. Marie CDP.....	22.87	264	11.5
Hinsdale CCD.....	1,340.40	583	0.4
Hinsdale CDP.....	6.47	217	33.5
Opheim CCD.....	591.63	276	0.5
Opheim town.....	0.21	85	406.5
South Valley CCD.....	1,333.29	654	0.5
Fort Peck town.....	0.86	233	271.7
Wheatland County.....	1,423.19	2,168	1.5
Harlowton CCD.....	809.70	1,586	2.0
Harlowton city.....	0.58	997	1,714.4
Judith Gap-Shawmut CCD.....	613.49	582	0.9
Judith Gap city.....	0.38	126	331.1
Shawmut CDP.....	2.15	42	19.6
Wibaux County.....	889.26	1,017	1.1
Pine Hill-St. Phillips CCD.....	463.01	196	0.4
Wibaux CCD.....	426.26	821	1.9
Wibaux town.....	1.08	589	547.6
Yellowstone County.....	2,633.29	147,972	56.2
Billings CCD.....	55.99	107,934	1,927.6
Billings city (part).....	36.31	100,078	2,756.0
Lockwood CDP (part).....	7.65	4,461	583.4
Huntley Project CCD.....	339.15	3,876	11.4
Ballantine CDP.....	0.91	320	353.4
Custer CDP.....	0.26	159	612.3
Huntley CDP.....	1.50	446	296.4
Worden CDP.....	1.98	577	292.0
Laurel CCD.....	69.90	15,847	226.7
Billings city (part).....	1.32	223	169.4
Laurel city.....	2.14	6,718	3,132.9
Northeast Yellowstone CCD.....	891.41	564	0.6
Northwest Yellowstone CCD.....	566.11	7,558	13.4
Billings city (part).....	4.04	2,812	696.0
Broadview town.....	0.26	192	733.0
Shepherd CCD.....	52.67	4,540	86.2
Billings city (part).....	0.02	3	132.6
Shepherd CDP.....	2.22	516	232.0
South Yellowstone CCD.....	658.05	7,653	11.6
Billings city (part).....	1.72	1,054	612.2
Lockwood CDP (part).....	5.25	2,336	444.9

Table 16.

**Land Area and Population Density: 2010**

[For information on confidentiality protection, nonsampling error, and definitions, see Selected Appendixes at &lt;www.census.gov/prod/cen2010/cph-1-a.pdf&gt;]

State County Place	Land area in square miles	Total population		State County Place	Land area in square miles	Total population	
		Number	Average per square mile			Number	Average per square mile
<b>Montana.....</b>	145,545.80	989,415	6.8	<b>PLACE—Con.</b>			
<b>COUNTY</b>				Avon CDP, Powell County.....	13.36	111	8.3
Beaverhead County.....	5,541.62	9,246	1.7	Azure CDP, Hill County.....	4.50	286	63.5
Big Horn County.....	4,995.46	12,865	2.6	Babb CDP, Glacier County.....	9.48	174	18.3
Blaine County.....	4,227.55	6,491	1.5	Bainville town, Roosevelt County.....	1.02	208	204.2
Broadwater County.....	1,192.54	5,612	4.7	Baker city, Fallon County.....	0.97	1,741	1,794.9
Carbon County.....	2,048.79	10,078	4.9	Ballantine CDP, Yellowstone County.....	0.91	320	353.4
Carter County.....	3,340.75	1,160	0.3	Basin CDP, Jefferson County.....	12.74	212	16.6
Cascade County.....	2,698.16	81,327	30.1	Batavia CDP, Flathead County.....	1.79	385	214.5
Chouteau County.....	3,972.49	5,813	1.5	Bearcreek town, Carbon County.....	0.12	79	652.0
Custer County.....	3,783.36	11,699	3.1	Bear Dance CDP, Lake County.....	2.78	275	99.1
Daniels County.....	1,426.10	1,751	1.2	Beaver Creek CDP, Hill County.....	4.59	271	59.1
Dawson County.....	2,371.86	8,966	3.8	Belfry CDP, Carbon County.....	1.67	218	130.9
Deer Lodge County.....	736.53	9,298	12.6	Belgrade city, Gallatin County.....	3.25	7,389	2,272.1
				Belknap CDP, Sanders County.....	4.76	158	33.2
Fallon County.....	1,620.77	2,890	1.8	Belt town, Cascade County.....	0.35	597	1,702.5
Fergus County.....	4,339.80	11,586	2.7	Biddle CDP, Powder River County.....	17.27	41	2.4
Flathead County.....	5,087.66	90,928	17.9	Big Arm CDP, Lake County.....	5.42	177	32.7
Gallatin County.....	2,602.69	89,513	34.4	Bigfork CDP, Flathead County.....	31.24	4,270	136.7
Garfield County.....	4,675.36	1,206	0.3	Big Sandy town, Chouteau County.....	0.44	598	1,364.0
Glacier County.....	2,995.94	13,399	4.5				
Golden Valley County.....	1,175.34	884	0.8	Big Sky CDP.....	120.02	2,308	19.2
Granite County.....	1,727.41	3,079	1.8	Gallatin County (part).....	86.38	1,922	22.3
Hill County.....	2,898.95	16,096	5.6	Madison County (part).....	33.64	386	11.5
Jefferson County.....	1,656.26	11,406	6.9				
Judith Basin County.....	1,869.82	2,072	1.1	Big Timber city, Sweet Grass County.....	0.92	1,641	1,784.7
				Billings city, Yellowstone County.....	43.41	104,170	2,399.5
Lake County.....	1,490.15	28,746	19.3	Birney CDP, Rosebud County.....	15.10	137	9.1
Lewis and Clark County.....	3,458.83	63,395	18.3	Black Eagle CDP, Cascade County.....	1.55	904	583.9
Liberty County.....	1,430.05	2,339	1.6	Boneau CDP, Chouteau County.....	2.35	380	161.5
Lincoln County.....	3,612.92	19,687	5.4	Bonner-West Riverside CDP, Missoula County.....	1.52	1,663	1,093.0
McCone County.....	2,643.17	1,734	0.7	Boulder city, Jefferson County.....	1.13	1,183	1,043.6
Madison County.....	3,587.48	7,691	2.1	Box Elder CDP, Hill County.....	0.79	87	110.6
Meagher County.....	2,391.91	1,891	0.8	Boyd CDP, Carbon County.....	0.22	35	156.4
Mineral County.....	1,219.44	4,223	3.5				
Missoula County.....	2,593.42	109,299	42.1	Bozeman city, Gallatin County.....	19.12	37,280	1,950.0
Musselshell County.....	1,868.16	4,538	2.4	Brady CDP, Pondera County.....	3.09	140	45.3
Park County.....	2,803.06	15,636	5.6	Bridger town, Carbon County.....	0.80	708	880.7
				Bridger CDP, Gallatin County.....	3.60	30	8.3
Petroleum County.....	1,654.87	494	0.3	Broadus town, Powder River County.....	0.34	468	1,367.7
Phillips County.....	5,140.04	4,253	0.8	Broadview town, Yellowstone County.....	0.26	192	733.0
Pondera County.....	1,622.86	6,153	3.8	Brockton town, Roosevelt County.....	0.23	255	1,092.7
Powder River County.....	3,297.30	1,743	0.5	Browning town, Glacier County.....	0.27	1,016	3,708.9
Powell County.....	2,326.39	7,027	3.0	Busby CDP, Big Horn County.....	14.36	745	51.9
Prairie County.....	1,736.74	1,179	0.7				
Ravalli County.....	2,390.82	40,212	16.8	Butte-Silver Bow, Silver Bow County.....	718.48	34,200	47.6
Richland County.....	2,084.14	9,746	4.7	Butte-Silver Bow (balance).....	716.25	33,525	46.8
Roosevelt County.....	2,354.79	10,425	4.4	Walkerville town.....	2.23	675	303.0
Rosebud County.....	5,010.40	9,233	1.8				
Sanders County.....	2,760.52	11,413	4.1	Bynum CDP, Teton County.....	1.63	31	19.0
				Camas CDP, Sanders County.....	0.55	58	106.0
Sheridan County.....	1,677.08	3,384	2.0	Camp Three CDP, Musselshell County.....	4.43	173	39.0
Silver Bow County.....	718.48	34,200	47.6	Cardwell CDP, Jefferson County.....	2.25	50	22.3
Stillwater County.....	1,795.35	9,117	5.1	Carlton CDP, Missoula County.....	6.13	694	113.2
Sweet Grass County.....	1,855.20	3,651	2.0	Carter CDP, Chouteau County.....	2.89	58	20.1
Teton County.....	2,272.37	6,073	2.7	Cascade town, Cascade County.....	0.52	685	1,305.7
Toole County.....	1,915.65	5,324	2.8	Charlo CDP, Lake County.....	1.99	379	190.3
Treasure County.....	977.40	718	0.7	Charlos Heights CDP, Ravalli County.....	1.14	120	105.3
Valley County.....	4,925.82	7,369	1.5	Chester town, Liberty County.....	0.48	847	1,778.0
Wheatland County.....	1,423.19	2,168	1.5				
Wibaux County.....	889.26	1,017	1.1	Chinook city, Blaine County.....	0.51	1,203	2,341.6
Yellowstone County.....	2,633.29	147,972	56.2	Choteau city, Teton County.....	1.83	1,684	922.3
<b>PLACE</b>				Churchill CDP, Gallatin County.....	3.55	902	253.9
Absarokee CDP, Stillwater County.....	2.13	1,150	540.9	Circle town, McCone County.....	0.78	615	785.6
Alberton town, Mineral County.....	0.57	420	734.3	Clancy CDP, Jefferson County.....	39.17	1,661	42.4
Alder CDP, Madison County.....	2.01	103	51.3	Clinton CDP, Missoula County.....	3.27	1,052	321.6
Alzada CDP, Carter County.....	0.51	29	56.5	Clyde Park town, Park County.....	0.32	288	912.6
Amsterdam CDP, Gallatin County.....	2.71	180	66.5	Colstrip city, Rosebud County.....	4.47	2,214	495.8
Anaconda-Deer Lodge County, Deer Lodge County.....	736.53	9,298	12.6	Columbia Falls city, Flathead County.....	2.05	4,688	2,288.9
Antelope CDP, Sheridan County.....	0.21	51	240.9	Columbus town, Stillwater County.....	1.32	1,893	1,430.5
Arlee CDP, Lake County.....	6.47	636	98.4				
Ashland CDP, Rosebud County.....	20.67	824	39.9	Condon CDP, Missoula County.....	21.40	343	16.0
Augusta CDP, Lewis and Clark County.....	0.92	309	335.0	Conner CDP, Ravalli County.....	1.78	216	121.4
				Conrad city, Pondera County.....	1.25	2,570	2,049.1
				Cooke City CDP, Park County.....	9.59	75	7.8
				Coram CDP, Flathead County.....	3.71	539	145.3
				Corvallis CDP, Ravalli County.....	0.58	976	1,692.6
				Corwin Springs CDP, Park County.....	1.41	109	77.4

Table 16.

**Land Area and Population Density: 2010—Con.**

[For information on confidentiality protection, nonsampling error, and definitions, see Selected Appendixes at &lt;www.census.gov/prod/cen2010/cph-1-a.pdf&gt;]

State County Place	Land area in square miles	Total population		State County Place	Land area in square miles	Total population	
		Number	Average per square mile			Number	Average per square mile
<b>PLACE—Con.</b>				<b>PLACE—Con.</b>			
Craig CDP, Lewis and Clark County.....	0.30	43	144.0	Havre North CDP, Hill County.....	3.41	716	210.2
Crane CDP, Richland County.....	2.53	102	40.3	Hays CDP, Blaine County.....	27.05	843	31.2
Crow Agency CDP, Big Horn County.....	7.31	1,616	221.2	Heart Butte CDP, Pondera County.....	4.55	582	127.8
Culbertson town, Roosevelt County.....	0.60	714	1,191.2	Hebgen Lake Estates CDP, Gallatin County.....	0.18	70	379.9
Custer CDP, Yellowstone County.....	0.26	159	612.3	Helena city, Lewis and Clark County.....	16.35	28,190	1,724.3
Cut Bank city, Glacier County.....	0.99	2,869	2,908.4	Helena Flats CDP, Flathead County.....	8.40	1,043	124.2
Darby town, Ravalli County.....	0.58	720	1,249.6	Helena Valley Northeast CDP, Lewis and Clark County.....	46.56	2,995	64.3
Dayton CDP, Lake County.....	0.55	84	153.5	Helena Valley Northwest CDP, Lewis and Clark County.....	16.38	3,482	212.6
De Borgia CDP, Mineral County.....	5.87	78	13.3	Helena Valley Southeast CDP, Lewis and Clark County.....	14.31	8,227	574.7
Deer Lodge city, Powell County.....	1.44	3,111	2,160.4	Helena Valley West Central CDP, Lewis and Clark County.....	26.50	7,883	297.5
Denton town, Fergus County.....	0.76	255	335.0	Helena West Side CDP, Lewis and Clark County.....	14.40	1,637	113.7
Dillon city, Beaverhead County.....	1.76	4,134	2,351.2	Heron CDP, Sanders County.....	5.09	282	55.4
Dixon CDP, Sanders County.....	6.63	203	30.6	Herron CDP, Hill County.....	4.69	116	24.7
Dodson town, Phillips County.....	0.19	124	651.6	Highwood CDP, Chouteau County.....	4.50	176	39.1
Drummond town, Granite County.....	0.53	309	579.5	Hingham town, Hill County.....	0.17	118	689.6
Dupuyer CDP, Pondera County.....	4.65	86	18.5	Hinsdale CDP, Valley County.....	6.47	217	33.5
Dutton town, Teton County.....	0.31	316	1,007.3	Hobson city, Judith Basin County.....	0.24	215	897.1
East Glacier Park Village CDP, Glacier County.....	4.36	363	83.3	Hot Springs town, Sanders County.....	0.38	544	1,416.9
East Helena city, Lewis and Clark County....	1.73	1,984	1,147.3	Hungry Horse CDP, Flathead County.....	1.43	826	577.0
East Missoula CDP, Missoula County.....	1.35	2,157	1,602.9	Huntley CDP, Yellowstone County.....	1.50	446	296.4
Edgar CDP, Carbon County.....	0.68	114	166.8	Huson CDP, Missoula County.....	0.74	210	285.1
Ekalaka town, Carter County.....	1.04	332	318.0	Hysham town, Treasure County.....	0.21	312	1,492.2
Elkhorn CDP, Jefferson County.....	6.74	10	1.5	Indian Springs CDP, Lincoln County.....	4.50	31	6.9
Elliston CDP, Powell County.....	8.09	219	27.1	Inverness CDP, Hill County.....	3.90	55	14.1
Elmo CDP, Lake County.....	0.31	180	576.2	Ismay town, Custer County.....	0.42	19	45.7
Emigrant CDP, Park County.....	10.77	488	45.3	Jardine CDP, Park County.....	14.75	57	3.9
Ennis town, Madison County.....	0.77	838	1,081.4	Jefferson City CDP, Jefferson County.....	23.22	472	20.3
Eureka town, Lincoln County.....	1.01	1,037	1,022.2	Jette CDP, Lake County.....	0.62	253	408.7
Evano CDP, Missoula County.....	17.15	322	18.8	Joliet town, Carbon County.....	0.30	595	1,991.0
Evergreen CDP, Flathead County.....	8.61	7,616	884.4	Joplin CDP, Liberty County.....	1.26	157	124.3
Fairfield town, Teton County.....	0.31	708	2,263.7	Jordan town, Garfield County.....	0.34	343	1,020.4
Fairview town, Richland County.....	0.97	840	867.2	Judith Gap city, Wheatland County.....	0.38	126	331.1
Fallon CDP, Prairie County.....	5.08	164	32.3	Kalispell city, Flathead County.....	11.64	19,927	1,712.6
Finley Point CDP, Lake County.....	4.27	480	112.5	Kerr CDP, Lake County.....	0.91	251	275.4
Flaxville town, Daniels County.....	0.10	71	717.6	Kevin town, Toole County.....	0.34	154	448.7
Florence CDP, Ravalli County.....	0.77	765	996.1	Kicking Horse CDP, Lake County.....	2.42	286	118.4
Forest Hill Village CDP, Flathead County.....	1.54	206	133.6	Kila CDP, Flathead County.....	3.99	392	98.2
Forsyth city, Rosebud County.....	0.99	1,777	1,789.0	King Arthur Park CDP, Gallatin County.....	0.32	738	2,320.3
Fort Belknap Agency CDP, Blaine County....	45.50	1,293	28.4	Kings Point CDP, Lake County.....	1.35	151	111.6
Fort Benton city, Chouteau County.....	2.07	1,464	707.9	Klein CDP, Musselshell County.....	12.85	168	13.1
Fortune CDP, Lincoln County.....	7.09	325	45.8	Knife River CDP, Richland County.....	3.35	320	95.5
Fort Peck town, Valley County.....	0.86	233	271.7	Kremlin CDP, Hill County.....	0.44	98	222.2
Fort Shaw CDP, Cascade County.....	5.68	280	49.3	Lake Mary Ronan CDP, Lake County.....	1.05	65	61.9
Fort Smith CDP, Big Horn County.....	1.42	161	113.4	Lakeside CDP, Flathead County.....	14.05	2,669	190.0
Four Corners CDP, Gallatin County.....	10.66	3,146	295.1	Lame Deer CDP, Rosebud County.....	55.58	2,052	36.9
Fox Lake CDP, Richland County.....	4.18	158	37.8	Laurel city, Yellowstone County.....	2.14	6,718	3,132.9
Frazer CDP, Valley County.....	1.62	362	223.1	Lavina town, Golden Valley County.....	1.00	187	187.2
Frenchtown CDP, Missoula County.....	6.74	1,825	270.9	Lewistown city, Fergus County.....	5.32	5,901	1,109.5
Froid town, Roosevelt County.....	0.28	185	656.2	Lewistown Heights CDP, Fergus County.....	2.36	407	172.6
Fromberg town, Carbon County.....	0.48	438	909.9	Libby city, Lincoln County.....	1.91	2,628	1,375.4
Gallatin Gateway CDP, Gallatin County.....	5.84	856	146.6	Lima town, Beaverhead County.....	0.53	221	418.1
Gallatin River Ranch CDP, Gallatin County..	7.07	69	9.8	Lincoln CDP, Lewis and Clark County.....	17.54	1,013	57.7
Gardiner CDP, Park County.....	5.77	875	151.5	Lindisfame CDP, Lake County.....	2.58	284	110.2
Garrison CDP, Powell County.....	9.63	96	10.0	Little Bitterroot Lake CDP, Flathead County.....	8.42	194	23.0
Geraldine town, Chouteau County.....	0.52	261	503.8	Little Browning CDP, Glacier County.....	1.01	206	203.4
Geyser CDP, Judith Basin County.....	0.89	87	97.7	Livingston city, Park County.....	6.02	7,044	1,170.6
Gibson Flats CDP, Cascade County.....	3.01	199	66.1	Lockwood CDP, Yellowstone County.....	12.90	6,797	527.0
Gildford CDP, Hill County.....	4.98	179	35.9	Lodge Grass town, Big Horn County.....	0.24	428	1,783.9
Glasgow city, Valley County.....	1.43	3,250	2,278.3	Lodge Pole CDP, Blaine County.....	13.39	265	19.8
South Glastonbury CDP, Park County.....	17.58	284	16.2	Logan CDP, Gallatin County.....	0.50	99	197.3
Glendive city, Dawson County.....	3.32	4,935	1,487.2	Lolo CDP, Missoula County.....	9.46	3,892	411.2
Grass Range town, Fergus County.....	0.15	110	734.9	Loma CDP, Chouteau County.....	3.42	85	24.8
Great Falls city, Cascade County.....	21.79	58,505	2,684.9	Lonepine CDP, Sanders County.....	13.45	162	12.0
Greycliff CDP, Sweet Grass County.....	0.51	112	221.1	Malmstrom AFB CDP, Cascade County.....	5.08	3,472	682.8
Hamilton city, Ravalli County.....	2.53	4,348	1,720.7	Malta city, Phillips County.....	1.06	1,997	1,890.7
Happys Inn CDP, Lincoln County.....	9.99	164	16.4	Manhattan town, Gallatin County.....	1.93	1,520	787.0
Hardin city, Big Horn County.....	2.57	3,505	1,366.5	Marion CDP, Flathead County.....	16.87	886	52.5
Harlem city, Blaine County.....	0.43	808	1,878.0				
Harlowton city, Wheatland County.....	0.58	997	1,714.4				
Harrison CDP, Madison County.....	0.22	137	614.1				
Havre city, Hill County.....	3.28	9,310	2,840.4				

Table 16.

**Land Area and Population Density: 2010—Con.**

[For information on confidentiality protection, nonsampling error, and definitions, see Selected Appendixes at &lt;www.census.gov/prod/cen2010/cph-1-a.pdf&gt;]

State County Place	Land area in square miles	Total population		State County Place	Land area in square miles	Total population	
		Number	Average per square mile			Number	Average per square mile
<b>PLACE—Con.</b>				<b>PLACE—Con.</b>			
Martin City CDP, Flathead County.....	1.73	500	289.4	Ryegate town, Golden Valley County.....	0.69	245	357.2
Martinsdale CDP, Meagher County.....	0.87	64	73.4	Saco town, Phillips County.....	0.33	197	602.9
Marysville CDP, Lewis and Clark County.....	0.50	80	160.8	Saddle Butte CDP, Hill County.....	2.75	128	46.6
Maxville CDP, Granite County.....	6.91	130	18.8	St. Ignatius town, Lake County.....	0.56	842	1,494.6
Medicine Lake town, Sheridan County.....	0.40	225	558.5	St. Marie CDP, Valley County.....	22.87	264	11.5
Melstone town, Musselshell County.....	0.69	96	139.7	St. Pierre CDP, Hill County.....	8.07	350	43.3
Midvale CDP, Lincoln County.....	0.42	393	939.7	St. Regis CDP, Mineral County.....	0.86	319	372.5
Miles City city, Custer County.....	3.34	8,410	2,518.5	St. Xavier CDP, Big Horn County.....	5.58	83	14.9
Missoula city, Missoula County.....	27.51	66,788	2,427.6	Sand Coulee CDP, Cascade County.....	2.62	212	80.9
Montana City CDP, Jefferson County.....	34.05	2,715	79.7	Sangrey CDP, Hill County.....	6.34	306	48.3
Moore town, Fergus County.....	0.24	193	802.7	Santa Rita CDP, Glacier County.....	3.20	113	35.3
Muddy CDP, Big Horn County.....	28.64	617	21.5	Scobey city, Daniels County.....	0.76	1,017	1,343.4
Musselshell CDP, Musselshell County.....	2.55	60	23.5	Sedan CDP, Gallatin County.....	61.00	99	1.6
Nashua town, Valley County.....	0.66	290	436.7	Seeley Lake CDP, Missoula County.....	12.22	1,659	135.7
Neihart town, Cascade County.....	1.99	51	25.7	Shawmut CDP, Wheatland County.....	2.15	42	19.6
Niarada CDP.....	49.57	27	0.5	Shelby city, Toole County.....	6.03	3,376	560.2
Flathead County (part).....	38.75	18	0.5	Shepherd CDP, Yellowstone County.....	2.22	516	232.0
Lake County (part).....	0.50	0	0.0	Sheridan town, Madison County.....	1.02	642	631.1
Sanders County (part).....	10.32	9	0.9	Sidney city, Richland County.....	2.66	5,191	1,951.7
North Browning CDP, Glacier County.....	3.82	2,408	630.6	Silesia CDP, Carbon County.....	1.82	96	52.8
Noxon CDP, Sanders County.....	1.21	218	179.6	Silver Gate CDP, Park County.....	4.40	20	4.5
Old Agency CDP, Sanders County.....	0.58	107	184.9	Simms CDP, Cascade County.....	7.68	354	46.1
Olney CDP, Flathead County.....	1.33	191	143.4	Somers CDP, Flathead County.....	2.95	1,109	376.0
Opheim town, Valley County.....	0.21	85	406.5	South Browning CDP, Glacier County.....	2.31	1,785	772.2
Orchard Homes CDP, Missoula County.....	6.00	5,197	866.3	South Hills CDP, Jefferson County.....	5.88	517	87.9
Outlook town, Sheridan County.....	1.30	47	36.0	Spokane Creek CDP, Broadwater County.....	17.29	355	20.5
Ovando CDP, Powell County.....	9.02	81	9.0	Springdale CDP, Park County.....	0.13	42	331.2
Pablo CDP, Lake County.....	4.85	2,254	465.0	Springhill CDP, Gallatin County.....	2.78	130	46.8
Paradise CDP, Sanders County.....	0.25	163	660.4	Stanford town, Judith Basin County.....	0.44	401	909.1
Park City CDP, Stillwater County.....	0.96	983	1,028.4	Starr School CDP, Glacier County.....	4.23	252	59.6
Parker School CDP.....	7.38	340	46.1	Stevensville town, Ravalli County.....	0.98	1,809	1,844.4
Chouteau County (part).....	0.42	0	0.0	Stockett CDP, Cascade County.....	1.47	169	115.0
Hill County (part).....	6.96	340	48.8	Stryker CDP, Lincoln County.....	1.03	26	25.2
Philipsburg town, Granite County.....	0.80	820	1,023.5	Sula CDP, Ravalli County.....	3.27	37	11.3
Piltzville CDP, Missoula County.....	0.70	395	562.9	Sunburst town, Toole County.....	1.75	375	214.8
Pinesdale town, Ravalli County.....	1.29	917	708.1	Sun Prairie CDP, Cascade County.....	5.32	1,630	306.3
Pioneer Junction CDP, Lincoln County.....	3.52	959	272.2	Sun River CDP, Cascade County.....	1.86	124	66.6
Plains town, Sanders County.....	0.59	1,048	1,762.1	Superior town, Mineral County.....	1.04	812	777.2
Plentywood city, Sheridan County.....	1.17	1,734	1,483.2	Swan Lake CDP, Lake County.....	7.61	113	14.9
Plevna town, Fallon County.....	0.59	162	274.9	Sweet Grass CDP, Toole County.....	0.48	58	121.6
Polson city, Lake County.....	4.14	4,488	1,084.7	Sylvanite CDP, Lincoln County.....	5.72	103	18.0
Ponderosa Pines CDP, Gallatin County.....	39.50	336	8.5	Terry town, Prairie County.....	0.71	605	854.5
Pony CDP, Madison County.....	1.34	118	87.9	The Silos CDP, Broadwater County.....	5.15	506	98.2
Poplar city, Roosevelt County.....	0.28	810	2,926.3	Thompson Falls city, Sanders County.....	1.73	1,313	760.1
Power CDP, Teton County.....	1.50	179	119.4	Three Forks city, Gallatin County.....	1.44	1,869	1,298.1
Pray CDP, Park County.....	28.62	681	23.8	Toston CDP, Broadwater County.....	2.60	108	41.5
Pryor CDP, Big Horn County.....	39.77	618	15.5	Townsend city, Broadwater County.....	1.58	1,878	1,190.8
Rader Creek CDP, Jefferson County.....	20.25	363	17.9	Trego CDP, Lincoln County.....	51.21	541	10.6
Radersburg CDP, Broadwater County.....	0.25	66	262.5	Trout Creek CDP, Sanders County.....	1.84	242	131.2
Ravalli CDP, Lake County.....	2.64	76	28.8	Troy city, Lincoln County.....	0.76	938	1,234.1
Red Lodge city, Carbon County.....	2.80	2,125	758.5	Turah CDP, Missoula County.....	1.29	306	237.4
Reed Point CDP, Stillwater County.....	0.56	193	347.1	Turner CDP, Blaine County.....	0.44	61	137.2
Reserve CDP, Sheridan County.....	1.36	23	16.9	Turtle Lake CDP, Lake County.....	0.58	209	362.3
Rexford town, Lincoln County.....	0.10	105	1,096.4	Twin Bridges town, Madison County.....	0.96	375	392.3
Richey town, Dawson County.....	0.24	177	723.6	Ulm CDP, Cascade County.....	20.15	738	36.6
Riverbend CDP, Mineral County.....	3.93	484	123.0	Valier town, Pondera County.....	0.92	509	553.6
Roberts CDP, Carbon County.....	3.99	361	90.6	Vaughn CDP, Cascade County.....	3.57	658	184.2
Rocky Boy's Agency CDP, Hill County.....	8.58	355	41.4	Victor CDP, Ravalli County.....	0.45	745	1,667.2
Rocky Boy West CDP.....	5.45	890	163.2	Virginia City town, Madison County.....	0.95	190	199.5
Chouteau County (part).....	4.09	637	155.9	Walkerville town, Silver Bow County.....	2.23	675	303.0
Hill County (part).....	1.37	253	185.1	Weeksville CDP, Sanders County.....	2.85	83	29.1
Rocky Point CDP, Lake County.....	0.61	97	159.7	Westby town, Sheridan County.....	0.54	168	310.8
Rollins CDP, Lake County.....	2.88	209	72.7	West Glacier CDP, Flathead County.....	4.15	227	54.8
Ronan city, Lake County.....	1.19	1,871	1,575.9	West Glendive CDP, Dawson County.....	3.88	1,948	501.8
Roscoe CDP, Carbon County.....	0.22	15	67.2	West Havre CDP, Hill County.....	1.90	316	166.5
Rosebud CDP, Rosebud County.....	0.76	111	145.3	West Kootenai CDP, Lincoln County.....	16.01	365	22.8
Roundup city, Musselshell County.....	1.34	1,788	1,336.7	West Yellowstone town, Gallatin County.....	0.80	1,271	1,593.5
Roy CDP, Fergus County.....	3.40	108	31.7	Wheatland CDP, Broadwater County.....	75.62	568	7.5
Rudyard CDP, Hill County.....	0.92	258	281.6	Whitefish city, Flathead County.....	6.43	6,357	988.7
				Whitehall town, Jefferson County.....	0.67	1,038	1,554.3
				White Haven CDP, Lincoln County.....	0.99	577	582.7



Table 16.

**Land Area and Population Density: 2010—Con.**[For information on confidentiality protection, nonsampling error, and definitions, see Selected Appendixes at <[www.census.gov/prod/cen2010/cph-1-a.pdf](http://www.census.gov/prod/cen2010/cph-1-a.pdf)>]

State County Place	Land area in square miles	Total population	
		Number	Average per square mile
PLACE—Con.			
White Sulphur Springs city, Meagher County.....	1.01	939	933.2
Whitewater CDP, Phillips County.....	1.06	64	60.5
Wibaux town, Wibaux County.....	1.08	589	547.6
Willow Creek CDP, Gallatin County.....	2.73	210	76.8
Wilsall CDP, Park County.....	1.01	178	175.9
Wineglass CDP, Park County.....	6.27	256	40.8
Winifred town, Fergus County.....	0.50	208	415.5
Winnett town, Petroleum County.....	0.98	182	186.0
Winston CDP, Broadwater County.....	5.22	147	28.2
Wisdom CDP, Beaverhead County.....	0.98	98	99.8
Wolf Point city, Roosevelt County.....	0.87	2,621	2,995.8
Woods Bay CDP, Lake County.....	1.37	661	484.2
Worden CDP, Yellowstone County.....	1.98	577	292.0
Wye CDP, Missoula County.....	3.10	511	165.0
Wyola CDP, Big Horn County.....	6.73	215	32.0
Yaak CDP, Lincoln County.....	27.85	248	8.9
Zortman CDP, Phillips County.....	3.95	69	17.5

Table 17.

**Age and Sex for the American Indian and Alaska Native Population (One Race): 2010**

[For information on confidentiality protection, nonsampling error, and definitions, see Selected Appendixes at &lt;www.census.gov/prod/cen2010/cph-1-a.pdf&gt;]

American Indian Area County	American Indian and Alaska Native population (one race)	Median age	Age								
			Under 5 years	5 to 17 years	18 to 20 years	21 to 24 years	25 to 34 years	35 to 44 years	45 to 54 years	55 to 59 years	60 to 64 years
AMERICAN INDIAN RESERVATION AND OFF-RESERVATION TRUST LAND -- FEDERAL											
All areas.....	38,354	24.8	4,469	10,071	2,214	2,548	4,698	4,028	4,749	1,767	1,354
Blackfeet Indian Reservation and Off-Reservation Trust Land, MT.....	8,944	26.4	968	2,263	493	566	1,111	922	1,260	412	293
Blackfeet Indian Reservation, MT.....	8,944	26.4	968	2,263	493	566	1,111	922	1,260	412	293
Glacier County (part).....	8,181	26.5	872	2,071	456	512	1,019	834	1,159	380	270
Pondera County (part).....	763	25.3	96	192	37	54	92	88	101	32	23
Blackfeet Off-Reservation Trust Land, MT...	0	0.0	0	0	0	0	0	0	0	0	0
Glacier County (part).....	0	0.0	0	0	0	0	0	0	0	0	0
Pondera County (part).....	0	0.0	0	0	0	0	0	0	0	0	0
Crow Reservation and Off-Reservation Trust Land, MT.....	5,322	25.2	649	1,344	306	346	643	523	664	257	226
Crow Reservation, MT.....	5,322	25.2	649	1,344	306	346	643	523	664	257	226
Big Horn County (part).....	5,148	25.0	628	1,308	296	340	626	506	643	246	217
Yellowstone County (part).....	174	29.5	21	36	10	6	17	17	21	11	9
Crow Off-Reservation Trust Land, MT.....	0	0.0	0	0	0	0	0	0	0	0	0
Big Horn County (part).....	0	0.0	0	0	0	0	0	0	0	0	0
Treasure County (part).....	0	0.0	0	0	0	0	0	0	0	0	0
Yellowstone County (part).....	0	0.0	0	0	0	0	0	0	0	0	0
Flathead Reservation, MT.....	7,042	26.6	815	1,652	403	490	891	770	884	356	295
Flathead County (part).....	7	50.5	1	1	0	0	0	1	1	3	0
Lake County (part).....	6,310	26.0	756	1,494	371	447	830	690	777	294	255
Missoula County (part).....	338	32.8	32	83	15	19	30	38	40	31	16
Sanders County (part).....	387	39.4	26	74	17	24	31	41	66	28	24
Fort Belknap Reservation and Off-Reservation Trust Land, MT.....	2,704	24.8	290	738	169	163	320	258	359	129	107
Fort Belknap Reservation, MT.....	2,704	24.8	290	738	169	163	320	258	359	129	107
Blaine County (part).....	2,598	24.0	287	717	166	161	310	250	338	118	100
Phillips County (part).....	106	49.3	3	21	3	2	10	8	21	11	7
Fort Belknap Off-Reservation Trust Land, MT.....	0	0.0	0	0	0	0	0	0	0	0	0
Blaine County (part).....	0	0.0	0	0	0	0	0	0	0	0	0
Phillips County (part).....	0	0.0	0	0	0	0	0	0	0	0	0
Fort Peck Indian Reservation and Off-Reservation Trust Land, MT.....	6,714	23.9	830	1,781	389	484	830	710	820	310	192
Fort Peck Indian Reservation, MT.....	6,714	23.9	830	1,781	389	484	830	710	820	310	192
Daniels County (part).....	0	0.0	0	0	0	0	0	0	0	0	0
Roosevelt County (part).....	6,213	23.9	777	1,628	363	452	782	646	764	291	179
Sheridan County (part).....	2	60.0	0	0	0	0	0	0	0	1	1
Valley County (part).....	499	22.7	53	153	26	32	48	64	56	18	12
Fort Peck Off-Reservation Trust Land, MT...	0	0.0	0	0	0	0	0	0	0	0	0
Roosevelt County (part).....	0	0.0	0	0	0	0	0	0	0	0	0
Valley County (part).....	0	0.0	0	0	0	0	0	0	0	0	0
Northern Cheyenne Indian Reservation and Off-Reservation Trust Land, MT--SD (part).....	4,406	21.9	541	1,316	273	276	509	497	435	188	151
Northern Cheyenne Indian Reservation, MT--SD.....	4,402	21.9	541	1,315	272	276	509	497	433	188	151
Big Horn County (part).....	1,535	20.2	199	502	93	87	168	173	127	76	46
Rosebud County (part).....	2,867	22.8	342	813	179	189	341	324	306	112	105
Northern Cheyenne Off-Reservation Trust Land, MT--SD (part).....	4	35.5	0	1	1	0	0	0	2	0	0
Big Horn County (part).....	0	0.0	0	0	0	0	0	0	0	0	0
Rosebud County (part).....	4	35.5	0	1	1	0	0	0	2	0	0
Rocky Boy's Reservation and Off-Reservation Trust Land, MT.....	3,221	22.3	376	977	181	223	394	348	327	115	90
Rocky Boy's Reservation, MT.....	1,816	23.2	192	545	104	116	207	206	186	81	56
Chouteau County (part).....	183	20.8	26	51	16	22	12	26	19	5	1
Hill County (part).....	1,633	23.8	166	494	88	94	195	180	167	76	55
Rocky Boy's Off-Reservation Trust Land, MT.....	1,405	21.5	184	432	77	107	187	142	141	34	34
Chouteau County (part).....	1,041	19.5	154	335	57	79	140	115	81	20	22
Hill County (part).....	364	26.5	30	97	20	28	47	27	60	14	12
Turtle Mountain Reservation and Off-Reservation Trust Land, MT--ND--SD (part)	1	84.5	0	0	0	0	0	0	0	0	0
Turtle Mountain Off-Reservation Trust Land, MT--ND--SD (part).....	1	84.5	0	0	0	0	0	0	0	0	0
Blaine County (part).....	0	0.0	0	0	0	0	0	0	0	0	0
Carter County (part).....	0	0.0	0	0	0	0	0	0	0	0	0
Chouteau County (part).....	0	0.0	0	0	0	0	0	0	0	0	0
Daniels County (part).....	0	0.0	0	0	0	0	0	0	0	0	0
McCone County (part).....	0	0.0	0	0	0	0	0	0	0	0	0

Table 17.

**Age and Sex for the American Indian and Alaska Native Population (One Race): 2010—Con.**

[For information on confidentiality protection, nonsampling error, and definitions, see Selected Appendixes at &lt;www.census.gov/prod/cen2010/cph-1-a.pdf&gt;]

Age—Con			Age and sex						Percent of population		American Indian Area County
65 to 74 years	75 to 84 years	85 years and over	All ages		18 years and over		65 years and over		Under 18 years	65 years and over	
			Female	Males per 100 females	Total	Female	Total	Female			
1,623	683	150	19,423	97.5	23,814	12,279	2,456	1,371	37.9	6.4	AMERICAN INDIAN RESERVATION AND OFF-RESERVATION TRUST LAND -- FEDERAL
											All areas
436	178	42	4,585	95.1	5,713	2,973	656	350	36.1	7.3	Blackfeet Indian Reservation and Off-Reservation Trust Land, MT
436	178	42	4,585	95.1	5,713	2,973	656	350	36.1	7.3	Blackfeet Indian Reservation, MT
408	159	41	4,181	95.7	5,238	2,731	608	327	36.0	7.4	Glacier County (part)
28	19	1	404	88.9	475	242	48	23	37.7	6.3	Pondera County (part)
0	0	0	0	(X)	0	0	0	0	(X)	(X)	Blackfeet Off-Reservation Trust Land, MT
0	0	0	0	(X)	0	0	0	0	(X)	(X)	Glacier County (part)
0	0	0	0	(X)	0	0	0	0	(X)	(X)	Pondera County (part)
243	95	26	2,696	97.4	3,329	1,728	364	195	37.4	6.8	Crow Reservation and Off-Reservation Trust Land, MT
243	95	26	2,696	97.4	3,329	1,728	364	195	37.4	6.8	Crow Reservation, MT
223	90	25	2,612	97.1	3,212	1,673	338	182	37.6	6.6	Big Horn County (part)
20	5	1	84	107.1	117	55	26	13	32.8	14.9	Yellowstone County (part)
0	0	0	0	(X)	0	0	0	0	(X)	(X)	Crow Off-Reservation Trust Land, MT
0	0	0	0	(X)	0	0	0	0	(X)	(X)	Big Horn County (part)
0	0	0	0	(X)	0	0	0	0	(X)	(X)	Treasure County (part)
0	0	0	0	(X)	0	0	0	0	(X)	(X)	Yellowstone County (part)
320	129	37	3,517	100.2	4,575	2,329	486	258	35.0	6.9	Flathead Reservation, MT
0	0	0	4	75.0	5	3	0	0	28.6	0.0	Flathead County (part)
267	100	29	3,179	98.5	4,060	2,086	396	216	35.7	6.3	Lake County (part)
19	11	4	162	108.6	223	110	34	15	34.0	10.1	Missoula County (part)
34	18	4	172	125.0	287	130	56	27	25.8	14.5	Sanders County (part)
101	61	9	1,333	102.9	1,676	861	171	102	38.0	6.3	Fort Belknap Reservation and Off-Reservation Trust Land, MT
101	61	9	1,333	102.9	1,676	861	171	102	38.0	6.3	Fort Belknap Reservation, MT
87	55	9	1,282	102.7	1,594	824	151	90	38.6	5.8	Blaine County (part)
14	6	0	51	107.8	82	37	20	12	22.6	18.9	Phillips County (part)
0	0	0	0	(X)	0	0	0	0	(X)	(X)	Fort Belknap Off-Reservation Trust Land, MT
0	0	0	0	(X)	0	0	0	0	(X)	(X)	Blaine County (part)
0	0	0	0	(X)	0	0	0	0	(X)	(X)	Phillips County (part)
239	108	21	3,420	96.3	4,103	2,107	368	230	38.9	5.5	Fort Peck Indian Reservation and Off-Reservation Trust Land, MT
239	108	21	3,420	96.3	4,103	2,107	368	230	38.9	5.5	Fort Peck Indian Reservation, MT
0	0	0	0	(X)	0	0	0	0	(X)	(X)	Daniels County (part)
217	95	19	3,160	96.6	3,808	1,960	331	208	38.7	5.3	Roosevelt County (part)
0	0	0	2	0.0	2	2	0	0	0.0	0.0	Sheridan County (part)
22	13	2	258	93.4	293	145	37	22	41.3	7.4	Valley County (part)
0	0	0	0	(X)	0	0	0	0	(X)	(X)	Fort Peck Off-Reservation Trust Land, MT
0	0	0	0	(X)	0	0	0	0	(X)	(X)	Roosevelt County (part)
0	0	0	0	(X)	0	0	0	0	(X)	(X)	Valley County (part)
157	54	9	2,213	99.1	2,549	1,306	220	123	42.1	5.0	Northern Cheyenne Indian Reservation and Off-Reservation Trust Land, MT--SD (part)
157	54	9	2,212	99.0	2,546	1,305	220	123	42.2	5.0	Northern Cheyenne Indian Reservation, MT--SD
46	14	4	795	93.1	834	441	64	34	45.7	4.2	Big Horn County (part)
111	40	5	1,417	102.3	1,712	864	156	89	40.3	5.4	Rosebud County (part)
0	0	0	1	300.0	3	1	0	0	25.0	0.0	Northern Cheyenne Off-Reservation Trust Land, MT--SD (part)
0	0	0	0	(X)	0	0	0	0	(X)	(X)	Big Horn County (part)
0	0	0	1	300.0	3	1	0	0	25.0	0.0	Rosebud County (part)
127	57	6	1,659	94.2	1,868	975	190	113	42.0	5.9	Rocky Boy's Reservation and Off-Reservation Trust Land, MT
80	37	6	921	97.2	1,079	548	123	75	40.6	6.8	Rocky Boy's Reservation, MT
4	1	0	91	101.1	106	50	5	3	42.1	2.7	Chouteau County (part)
76	36	6	830	96.7	973	498	118	72	40.4	7.2	Hill County (part)
47	20	0	738	90.4	789	427	67	38	43.8	4.8	Rocky Boy's Off-Reservation Trust Land, MT
28	10	0	564	84.6	552	308	38	20	47.0	3.7	Chouteau County (part)
19	10	0	174	109.2	237	119	29	18	34.9	8.0	Hill County (part)
0	1	0	0	(X)	1	0	1	0	0.0	100.0	Turtle Mountain Reservation and Off-Reservation Trust Land, MT--ND--SD (part)
0	1	0	0	(X)	1	0	1	0	0.0	100.0	Turtle Mountain Off-Reservation Trust Land, MT--ND--SD (part)
0	0	0	0	(X)	0	0	0	0	(X)	(X)	Blaine County (part)
0	0	0	0	(X)	0	0	0	0	(X)	(X)	Carter County (part)
0	0	0	0	(X)	0	0	0	0	(X)	(X)	Chouteau County (part)
0	0	0	0	(X)	0	0	0	0	(X)	(X)	Daniels County (part)
0	0	0	0	(X)	0	0	0	0	(X)	(X)	McCone County (part)

Table 17.

**Age and Sex for the American Indian and Alaska Native Population (One Race): 2010—Con.**

[For information on confidentiality protection, nonsampling error, and definitions, see Selected Appendixes at &lt;www.census.gov/prod/cen2010/cph-1-a.pdf&gt;]

American Indian Area County	American Indian and Alaska Native population (one race)	Median age	Age								
			Under 5 years	5 to 17 years	18 to 20 years	21 to 24 years	25 to 34 years	35 to 44 years	45 to 54 years	55 to 59 years	60 to 64 years
AMERICAN INDIAN RESERVATION AND OFF-RESERVATION TRUST LAND -- FEDERAL—Con.											
Turtle Mountain Reservation and Off-Reservation Trust Land, MT--ND--SD (part)—Con.											
Turtle Mountain Off-Reservation Trust Land, MT--ND--SD (part)—Con.											
Phillips County (part).....	1	84.5	0	0	0	0	0	0	0	0	0
Roosevelt County (part).....	0	0.0	0	0	0	0	0	0	0	0	0
Sheridan County (part).....	0	0.0	0	0	0	0	0	0	0	0	0
Valley County (part).....	0	0.0	0	0	0	0	0	0	0	0	0

Table 17.

**Age and Sex for the American Indian and Alaska Native Population (One Race): 2010—Con.**

[For information on confidentiality protection, nonsampling error, and definitions, see Selected Appendixes at &lt;www.census.gov/prod/cen2010/cph-1-a.pdf&gt;]

Age—Con			Age and sex						Percent of population		American Indian Area County
65 to 74 years	75 to 84 years	85 years and over	All ages		18 years and over		65 years and over		Under 18 years	65 years and over	
			Female	Males per 100 females	Total	Female	Total	Female			
											AMERICAN INDIAN RESERVATION AND OFF-RESERVATION TRUST LAND -- FEDERAL—Con.
											Turtle Mountain Reservation and Off-Reservation Trust Land, MT--ND--SD (part)—Con.
0	1	0	0	(X)	1	0	1	0	0.0	100.0	Turtle Mountain Off-Reservation Trust Land, MT--ND--SD (part)—Con.
0	0	0	0	(X)	0	0	0	0	(X)	(X)	Phillips County (part)
0	0	0	0	(X)	0	0	0	0	(X)	(X)	Roosevelt County (part)
0	0	0	0	(X)	0	0	0	0	(X)	(X)	Sheridan County (part)
0	0	0	0	(X)	0	0	0	0	(X)	(X)	Valley County (part)

Table 18.

**Race and Hispanic or Latino Origin: 2010**

[For information on confidentiality protection, nonsampling error, and definitions, see Selected Appendixes at &lt;www.census.gov/prod/cen2010/cph-1-a.pdf&gt;]

American Indian Area County	Total population	Race						Two or More Races	Hispanic or Latino (of any race)
		One race							
		White	Black or African American	American Indian and Alaska Native	Asian	Native Hawaiian and Other Pacific Islander	Some Other Race		
AMERICAN INDIAN RESERVATION AND OFF-RESERVATION TRUST LAND -- FEDERAL									
All areas.....	66,611	24,652	137	38,354	199	21	226	3,022	1,818
Blackfeet Indian Reservation and Off-Reservation Trust Land, MT.....	10,405	1,222	9	8,944	9	1	12	208	181
Blackfeet Indian Reservation, MT.....	10,405	1,222	9	8,944	9	1	12	208	181
Glacier County (part).....	9,560	1,160	9	8,181	8	1	11	190	166
Pondera County (part).....	845	62	0	763	1	0	1	18	15
Blackfeet Off-Reservation Trust Land, MT...	0	0	0	0	0	0	0	0	0
Glacier County (part).....	0	0	0	0	0	0	0	0	0
Pondera County (part).....	0	0	0	0	0	0	0	0	0
Crow Reservation and Off-Reservation Trust Land, MT.....	6,863	1,398	8	5,322	6	2	30	97	135
Crow Reservation, MT.....	6,847	1,382	8	5,322	6	2	30	97	135
Big Horn County (part).....	6,444	1,173	4	5,148	6	1	26	86	127
Yellowstone County (part).....	403	209	4	174	0	1	4	11	8
Crow Off-Reservation Trust Land, MT.....	16	16	0	0	0	0	0	0	0
Big Horn County (part).....	0	0	0	0	0	0	0	0	0
Treasure County (part).....	0	0	0	0	0	0	0	0	0
Yellowstone County (part).....	16	16	0	0	0	0	0	0	0
Flathead Reservation, MT.....	28,359	18,655	94	7,042	118	15	149	2,286	1,021
Flathead County (part).....	18	8	0	7	0	0	0	3	0
Lake County (part).....	25,580	16,877	90	6,310	108	15	137	2,043	905
Missoula County (part).....	880	462	1	338	7	0	0	72	52
Sanders County (part).....	1,881	1,308	3	387	3	0	12	168	64
Fort Belknap Reservation and Off-Reservation Trust Land, MT.....	2,851	109	4	2,704	0	0	0	34	52
Fort Belknap Reservation, MT.....	2,851	109	4	2,704	0	0	0	34	52
Blaine County (part).....	2,728	93	4	2,598	0	0	0	33	51
Phillips County (part).....	123	16	0	106	0	0	0	1	1
Fort Belknap Off-Reservation Trust Land, MT.....	0	0	0	0	0	0	0	0	0
Blaine County (part).....	0	0	0	0	0	0	0	0	0
Phillips County (part).....	0	0	0	0	0	0	0	0	0
Fort Peck Indian Reservation and Off-Reservation Trust Land, MT.....	10,008	2,924	14	6,714	57	3	12	284	122
Fort Peck Indian Reservation, MT.....	10,008	2,924	14	6,714	57	3	12	284	122
Daniels County (part).....	70	70	0	0	0	0	0	0	0
Roosevelt County (part).....	8,847	2,307	11	6,213	43	2	10	261	112
Sheridan County (part).....	88	80	1	2	0	0	0	5	0
Valley County (part).....	1,003	467	2	499	14	1	2	18	10
Fort Peck Off-Reservation Trust Land, MT...	0	0	0	0	0	0	0	0	0
Roosevelt County (part).....	0	0	0	0	0	0	0	0	0
Valley County (part).....	0	0	0	0	0	0	0	0	0
Northern Cheyenne Indian Reservation and Off-Reservation Trust Land, MT--SD (part).....	4,789	271	8	4,406	8	0	22	74	215
Northern Cheyenne Indian Reservation, MT--SD.....	4,785	271	8	4,402	8	0	22	74	215
Big Horn County (part).....	1,671	97	1	1,535	0	0	10	28	87
Rosebud County (part).....	3,114	174	7	2,867	8	0	12	46	128
Northern Cheyenne Off-Reservation Trust Land, MT--SD (part).....	4	0	0	4	0	0	0	0	0
Big Horn County (part).....	0	0	0	0	0	0	0	0	0
Rosebud County (part).....	4	0	0	4	0	0	0	0	0
Rocky Boy's Reservation and Off-Reservation Trust Land, MT.....	3,323	62	0	3,221	0	0	1	39	91
Rocky Boy's Reservation, MT.....	1,870	39	0	1,816	0	0	1	14	32
Chouteau County (part).....	193	6	0	183	0	0	0	4	4
Hill County (part).....	1,677	33	0	1,633	0	0	1	10	28
Rocky Boy's Off-Reservation Trust Land, MT.....	1,453	23	0	1,405	0	0	0	25	59
Chouteau County (part).....	1,070	11	0	1,041	0	0	0	18	53
Hill County (part).....	383	12	0	364	0	0	0	7	6
Turtle Mountain Reservation and Off-Reservation Trust Land, MT--ND--SD (part)	13	11	0	1	1	0	0	0	1
Turtle Mountain Off-Reservation Trust Land, MT--ND--SD (part).....	13	11	0	1	1	0	0	0	1
Blaine County (part).....	0	0	0	0	0	0	0	0	0
Carter County (part).....	0	0	0	0	0	0	0	0	0
Chouteau County (part).....	0	0	0	0	0	0	0	0	0
Daniels County (part).....	1	1	0	0	0	0	0	0	0
McCone County (part).....	0	0	0	0	0	0	0	0	0

Table 18.

**Race and Hispanic or Latino Origin: 2010—Con.**

[For information on confidentiality protection, nonsampling error, and definitions, see Selected Appendixes at &lt;www.census.gov/prod/cen2010/cph-1-a.pdf&gt;]

Not Hispanic or Latino								Two or More Races	American Indian Area County
Total	One race								
	White	Black or African American	American Indian and Alaska Native	Asian	Native Hawaiian and Other Pacific Islander	Some Other Race			
64,793	24,229	125	37,393	196	20	22	2,808	AMERICAN INDIAN RESERVATION AND OFF-RESERVATION TRUST LAND -- FEDERAL	
								All areas	
10,224	1,199	9	8,798	9	1	5	203	Blackfeet Indian Reservation and Off-Reservation Trust Land, MT	
10,224	1,199	9	8,798	9	1	5	203	Blackfeet Indian Reservation, MT	
9,394	1,137	9	8,049	8	1	5	185	Glacier County (part)	
830	62	0	749	1	0	0	18	Pondera County (part)	
0	0	0	0	0	0	0	0	Blackfeet Off-Reservation Trust Land, MT	
0	0	0	0	0	0	0	0	Glacier County (part)	
0	0	0	0	0	0	0	0	Pondera County (part)	
6,728	1,378	8	5,240	6	2	3	91	Crow Reservation and Off-Reservation Trust Land, MT	
6,712	1,362	8	5,240	6	2	3	91	Crow Reservation, MT	
6,317	1,157	4	5,066	6	1	3	80	Big Horn County (part)	
395	205	4	174	0	1	0	11	Yellowstone County (part)	
16	16	0	0	0	0	0	0	Crow Off-Reservation Trust Land, MT	
0	0	0	0	0	0	0	0	Big Horn County (part)	
0	0	0	0	0	0	0	0	Treasure County (part)	
16	16	0	0	0	0	0	0	Yellowstone County (part)	
27,338	18,318	84	6,695	115	14	12	2,100	Flathead Reservation, MT	
18	8	0	7	0	0	0	3	Flathead County (part)	
24,675	16,571	81	6,014	105	14	12	1,878	Lake County (part)	
828	453	0	308	7	0	0	60	Missoula County (part)	
1,817	1,286	3	366	3	0	0	159	Sanders County (part)	
2,799	105	4	2,656	0	0	0	34	Fort Belknap Reservation and Off-Reservation Trust Land, MT	
2,799	105	4	2,656	0	0	0	34	Fort Belknap Reservation, MT	
2,677	89	4	2,551	0	0	0	33	Blaine County (part)	
122	16	0	105	0	0	0	1	Phillips County (part)	
0	0	0	0	0	0	0	0	Fort Belknap Off-Reservation Trust Land, MT	
0	0	0	0	0	0	0	0	Blaine County (part)	
0	0	0	0	0	0	0	0	Phillips County (part)	
9,886	2,897	13	6,643	57	3	0	273	Fort Peck Indian Reservation and Off-Reservation Trust Land, MT	
9,886	2,897	13	6,643	57	3	0	273	Fort Peck Indian Reservation, MT	
70	70	0	0	0	0	0	0	Daniels County (part)	
8,735	2,282	10	6,148	43	2	0	250	Roosevelt County (part)	
88	80	1	2	0	0	0	5	Sheridan County (part)	
993	465	2	493	14	1	0	18	Valley County (part)	
0	0	0	0	0	0	0	0	Fort Peck Off-Reservation Trust Land, MT	
0	0	0	0	0	0	0	0	Roosevelt County (part)	
0	0	0	0	0	0	0	0	Valley County (part)	
4,574	265	7	4,222	8	0	2	70	Northern Cheyenne Indian Reservation and Off-Reservation Trust Land, MT--SD (part)	
4,570	265	7	4,218	8	0	2	70	Northern Cheyenne Indian Reservation, MT--SD	
1,584	93	1	1,463	0	0	2	25	Big Horn County (part)	
2,986	172	6	2,755	8	0	0	45	Rosebud County (part)	
4	0	0	4	0	0	0	0	Northern Cheyenne Off-Reservation Trust Land, MT--SD (part)	
0	0	0	0	0	0	0	0	Big Horn County (part)	
4	0	0	4	0	0	0	0	Rosebud County (part)	
3,232	57	0	3,138	0	0	0	37	Rocky Boy's Reservation and Off-Reservation Trust Land, MT	
1,838	37	0	1,788	0	0	0	13	Rocky Boy's Reservation, MT	
189	6	0	179	0	0	0	4	Chouteau County (part)	
1,649	31	0	1,609	0	0	0	9	Hill County (part)	
1,394	20	0	1,350	0	0	0	24	Rocky Boy's Off-Reservation Trust Land, MT	
1,017	9	0	991	0	0	0	17	Chouteau County (part)	
377	11	0	359	0	0	0	7	Hill County (part)	
12	10	0	1	1	0	0	0	Turtle Mountain Reservation and Off-Reservation Trust Land, MT--ND--SD (part)	
12	10	0	1	1	0	0	0	Turtle Mountain Off-Reservation Trust Land, MT--ND--SD (part)	
0	0	0	0	0	0	0	0	Blaine County (part)	
0	0	0	0	0	0	0	0	Carter County (part)	
0	0	0	0	0	0	0	0	Chouteau County (part)	
1	1	0	0	0	0	0	0	Daniels County (part)	
0	0	0	0	0	0	0	0	McCone County (part)	

Table 18.

**Race and Hispanic or Latino Origin: 2010—Con.**

[For information on confidentiality protection, nonsampling error, and definitions, see Selected Appendixes at &lt;www.census.gov/prod/cen2010/cph-1-a.pdf&gt;]

American Indian Area County	Total population	Race							Two or More Races	Hispanic or Latino (of any race)
		One race								
		White	Black or African American	American Indian and Alaska Native	Asian	Native Hawaiian and Other Pacific Islander	Some Other Race			
AMERICAN INDIAN RESERVATION AND OFF-RESERVATION TRUST LAND -- FEDERAL—Con.										
Turtle Mountain Reservation and Off-Reservation Trust Land, MT--ND--SD (part)—Con.										
Turtle Mountain Off-Reservation Trust Land, MT--ND--SD (part)—Con.										
Phillips County (part).....	4	3	0	1	0	0	0	0	0	
Roosevelt County (part).....	2	2	0	0	0	0	0	0	0	
Sheridan County (part).....	6	5	0	0	1	0	0	0	1	
Valley County (part).....	0	0	0	0	0	0	0	0	0	



Table 18.

**Race and Hispanic or Latino Origin: 2010—Con.**

[For information on confidentiality protection, nonsampling error, and definitions, see Selected Appendixes at &lt;www.census.gov/prod/cen2010/cph-1-a.pdf&gt;]

Not Hispanic or Latino								American Indian Area County
Total	One race						Two or More Races	
	White	Black or African American	American Indian and Alaska Native	Asian	Native Hawaiian and Other Pacific Islander	Some Other Race		
							<b>AMERICAN INDIAN RESERVATION AND OFF-RESERVATION TRUST LAND -- FEDERAL—Con.</b>	
							Turtle Mountain Reservation and Off-Reservation Trust Land, MT--ND--SD (part)—Con.	
							Turtle Mountain Off-Reservation Trust Land, MT--ND--SD (part)—Con.	
4	3	0	1	0	0	0	0 Phillips County (part)	
2	2	0	0	0	0	0	0 Roosevelt County (part)	
5	4	0	0	1	0	0	0 Sheridan County (part)	
0	0	0	0	0	0	0	0 Valley County (part)	

Table 19.

# Population for Selected Categories of Race for American Indian and Alaska Native Areas: 2010

[For information on confidentiality protection, nonsampling error, and definitions, see Selected Appendixes at <www.census.gov/prod/cen2010/cph-1-a.pdf>]

American Indian Area County	American Indian and Alaska Native; White <sup>1</sup>	American Indian and Alaska Native; Black or African American <sup>1</sup>	American Indian and Alaska Native; Some Other Race <sup>1</sup>	Race alone or in combination with one or more other races					
				White	Black or African American	American Indian and Alaska Native	Asian	Native Hawaiian and Other Pacific Islander	Some Other Race
<b>AMERICAN INDIAN RESERVATION AND OFF-RESERVATION TRUST LAND -- FEDERAL</b>									
All areas.....	2,553	81	22	27,504	323	41,141	345	72	331
Blackfeet Indian Reservation and Off-Reservation Trust Land, MT.....	172	21	2	1,397	31	9,149	18	5	14
Blackfeet Indian Reservation, MT.....	172	21	2	1,397	31	9,149	18	5	14
Glacier County (part).....	156	19	2	1,319	29	8,368	17	5	13
Pondera County (part).....	16	2	0	78	2	781	1	0	1
Blackfeet Off-Reservation Trust Land, MT....	0	0	0	0	0	0	0	0	0
Glacier County (part).....	0	0	0	0	0	0	0	0	0
Pondera County (part).....	0	0	0	0	0	0	0	0	0
Crow Reservation and Off-Reservation Trust Land, MT.....	74	8	0	1,484	19	5,408	15	5	30
Crow Reservation, MT.....	74	8	0	1,468	19	5,408	15	5	30
Big Horn County (part).....	63	8	0	1,248	15	5,223	15	4	26
Yellowstone County (part).....	11	0	0	220	4	185	0	1	4
Crow Off-Reservation Trust Land, MT.....	0	0	0	16	0	0	0	0	0
Big Horn County (part).....	0	0	0	0	0	0	0	0	0
Treasure County (part).....	0	0	0	0	0	0	0	0	0
Yellowstone County (part).....	0	0	0	16	0	0	0	0	0
Flathead Reservation, MT.....	1,979	24	15	20,868	198	9,138	211	51	240
Flathead County (part).....	3	0	0	11	0	10	0	0	0
Lake County (part).....	1,770	24	12	18,851	184	8,185	193	46	214
Missoula County (part).....	63	0	0	533	4	403	9	0	4
Sanders County (part).....	143	0	3	1,473	10	540	9	5	22
Fort Belknap Reservation and Off-Reservation Trust Land, MT.....	28	2	1	137	6	2,738	2	1	1
Fort Belknap Reservation, MT.....	28	2	1	137	6	2,738	2	1	1
Blaine County (part).....	28	2	1	121	6	2,631	1	1	1
Phillips County (part).....	0	0	0	16	0	107	1	0	0
Fort Belknap Off-Reservation Trust Land, MT.....	0	0	0	0	0	0	0	0	0
Blaine County (part).....	0	0	0	0	0	0	0	0	0
Phillips County (part).....	0	0	0	0	0	0	0	0	0
Fort Peck Indian Reservation and Off-Reservation Trust Land, MT.....	232	3	3	3,194	28	6,973	80	10	21
Fort Peck Indian Reservation, MT.....	232	3	3	3,194	28	6,973	80	10	21
Daniels County (part).....	0	0	0	70	0	0	0	0	0
Roosevelt County (part).....	216	3	3	2,557	24	6,453	63	5	19
Sheridan County (part).....	5	0	0	85	1	7	0	0	0
Valley County (part).....	11	0	0	482	3	513	17	5	2
Fort Peck Off-Reservation Trust Land, MT....	0	0	0	0	0	0	0	0	0
Roosevelt County (part).....	0	0	0	0	0	0	0	0	0
Valley County (part).....	0	0	0	0	0	0	0	0	0
Northern Cheyenne Indian Reservation and Off-Reservation Trust Land, MT--SD (part).....	56	9	1	335	24	4,478	8	0	24
Northern Cheyenne Indian Reservation, MT--SD.....	56	9	1	335	24	4,474	8	0	24
Big Horn County (part).....	16	3	1	121	11	1,561	0	0	12
Rosebud County (part).....	40	6	0	214	13	2,913	8	0	12
Northern Cheyenne Off-Reservation Trust Land, MT--SD (part).....	0	0	0	0	0	4	0	0	0
Big Horn County (part).....	0	0	0	0	0	0	0	0	0
Rosebud County (part).....	0	0	0	0	0	4	0	0	0
Rocky Boy's Reservation and Off-Reservation Trust Land, MT.....	12	14	0	78	17	3,256	10	0	1
Rocky Boy's Reservation, MT.....	7	3	0	47	3	1,829	4	0	1
Chouteau County (part).....	2	2	0	8	2	187	0	0	0
Hill County (part).....	5	1	0	39	1	1,642	4	0	1
Rocky Boy's Off-Reservation Trust Land, MT	5	11	0	31	14	1,427	6	0	0
Chouteau County (part).....	2	10	0	13	10	1,059	6	0	0
Hill County (part).....	3	1	0	18	4	368	0	0	0
Turtle Mountain Reservation and Off-Reservation Trust Land, MT--ND--SD (part)	0	0	0	11	0	1	1	0	0
Turtle Mountain Off-Reservation Trust Land, MT--ND--SD (part).....	0	0	0	11	0	1	1	0	0
Blaine County (part).....	0	0	0	0	0	0	0	0	0
Carter County (part).....	0	0	0	0	0	0	0	0	0
Chouteau County (part).....	0	0	0	0	0	0	0	0	0
Daniels County (part).....	0	0	0	1	0	0	0	0	0

Table 19.

# **Population for Selected Categories of Race for American Indian and Alaska Native Areas: 2010—Con.**

[For information on confidentiality protection, nonsampling error, and definitions, see Selected Appendixes at <www.census.gov/prod/cen2010/cph-1-a.pdf>]

American Indian Area County	American Indian and Alaska Native; White <sup>1</sup>	American Indian and Alaska Native; Black or African American <sup>1</sup>	American Indian and Alaska Native; Some Other Race <sup>1</sup>	Race alone or in combination with one or more other races					
				White	Black or African American	American Indian and Alaska Native	Asian	Native Hawaiian and Other Pacific Islander	Some Other Race
<b>AMERICAN INDIAN RESERVATION AND OFF-RESERVATION TRUST LAND -- FEDERAL—Con.</b>									
Turtle Mountain Reservation and Off-Reservation Trust Land, MT--ND--SD (part)—Con.									
Turtle Mountain Off-Reservation Trust Land, MT--ND--SD (part)—Con.									
McCone County (part).....	0	0	0	0	0	0	0	0	0
Phillips County (part).....	0	0	0	3	0	1	0	0	0
Roosevelt County (part).....	0	0	0	2	0	0	0	0	0
Sheridan County (part).....	0	0	0	5	0	0	1	0	0
Valley County (part).....	0	0	0	0	0	0	0	0	0

<sup>1</sup> The three largest Census 2000 combinations that included American Indian and Alaska Natives in American Indian and Alaska Native Areas

Table 20.

# Households and Families With American Indian and Alaska Native Householder (One Race): 2010

[For information on confidentiality protection, nonsampling error, and definitions, see Selected Appendixes at <www.census.gov/prod/cen2010/cph-1-a.pdf>]

American Indian Area County	Households with American Indian and Alaska Native householder (one race)	Family households						Nonfamily households			Average size	
		Total		Husband-wife family		Female householder, no husband present		Total	Householder living alone		House- holds	Families
		Number	Percent with own children under 18 years	Number	Percent with own children under 18 years	Number	Percent with own children under 18 years		Total	65 years and over		
AMERICAN INDIAN RESERVATION AND OFF-RESERVATION TRUST LAND -- FEDERAL												
All areas.....	10,717	8,537	51.5	4,170	50.9	3,042	50.6	2,180	1,781	544	3.53	3.94
Blackfeet Indian Reservation and Off-Reservation Trust Land, MT.....	2,557	2,023	49.9	1,018	48.3	694	48.0	534	448	149	3.46	3.89
Blackfeet Indian Reservation, MT.....	2,557	2,023	49.9	1,018	48.3	694	48.0	534	448	149	3.46	3.89
Glacier County (part).....	2,370	1,863	50.0	920	48.4	649	47.9	507	424	143	3.42	3.84
Pondera County (part).....	187	160	48.1	98	48.0	45	48.9	27	24	6	4.00	4.43
Blackfeet Off-Reservation Trust Land, MT....	0	0	(X)	0	(X)	0	(X)	0	0	0	0.00	0.00
Glacier County (part).....	0	0	(X)	0	(X)	0	(X)	0	0	0	0.00	0.00
Pondera County (part).....	0	0	(X)	0	(X)	0	(X)	0	0	0	0.00	0.00
Crow Reservation and Off-Reservation Trust Land, MT.....	1,245	1,094	43.7	616	48.5	342	38.0	151	135	42	4.25	4.58
Crow Reservation, MT.....	1,245	1,094	43.7	616	48.5	342	38.0	151	135	42	4.25	4.58
Big Horn County (part).....	1,195	1,054	44.1	582	49.7	337	38.0	141	126	39	4.28	4.60
Yellowstone County (part).....	50	40	32.5	34	29.4	5	40.0	10	9	3	3.48	4.00
Crow Off-Reservation Trust Land, MT.....	0	0	(X)	0	(X)	0	(X)	0	0	0	0.00	0.00
Big Horn County (part).....	0	0	(X)	0	(X)	0	(X)	0	0	0	0.00	0.00
Treasure County (part).....	0	0	(X)	0	(X)	0	(X)	0	0	0	0.00	0.00
Yellowstone County (part).....	0	0	(X)	0	(X)	0	(X)	0	0	0	0.00	0.00
Flathead Reservation, MT.....	2,353	1,678	54.4	846	48.6	571	60.6	675	525	164	2.96	3.45
Flathead County (part).....	2	2	0.0	2	0.0	0	(X)	0	0	0	3.00	3.00
Lake County (part).....	2,085	1,507	55.8	742	50.1	529	61.2	578	444	138	2.99	3.44
Missoula County (part).....	106	80	41.3	49	44.9	21	47.6	26	20	5	3.14	3.58
Sanders County (part).....	160	89	42.7	53	32.1	21	57.1	71	61	21	2.54	3.44
Fort Belknap Reservation and Off-Reservation Trust Land, MT.....	796	646	54.0	310	55.8	251	52.6	150	139	40	3.40	3.78
Fort Belknap Reservation, MT.....	796	646	54.0	310	55.8	251	52.6	150	139	40	3.40	3.78
Blaine County (part).....	749	613	55.8	284	59.2	248	52.8	136	126	33	3.46	3.83
Phillips County (part).....	47	33	21.2	26	19.2	3	33.3	14	13	7	2.38	2.94
Fort Belknap Off-Reservation Trust Land, MT.....	0	0	(X)	0	(X)	0	(X)	0	0	0	0.00	0.00
Blaine County (part).....	0	0	(X)	0	(X)	0	(X)	0	0	0	0.00	0.00
Phillips County (part).....	0	0	(X)	0	(X)	0	(X)	0	0	0	0.00	0.00
Fort Peck Indian Reservation and Off-Reservation Trust Land, MT.....	1,886	1,482	51.8	602	51.2	636	50.2	404	317	85	3.44	3.82
Fort Peck Indian Reservation, MT.....	1,886	1,482	51.8	602	51.2	636	50.2	404	317	85	3.44	3.82
Daniels County (part).....	0	0	(X)	0	(X)	0	(X)	0	0	0	0.00	0.00
Roosevelt County (part).....	1,742	1,376	51.3	562	50.7	597	50.1	366	289	74	3.44	3.80
Sheridan County (part).....	1	0	(X)	0	(X)	0	(X)	1	1	0	1.00	0.00
Valley County (part).....	143	106	57.5	40	57.5	39	51.3	37	27	11	3.50	4.00
Fort Peck Off-Reservation Trust Land, MT...	0	0	(X)	0	(X)	0	(X)	0	0	0	0.00	0.00
Roosevelt County (part).....	0	0	(X)	0	(X)	0	(X)	0	0	0	0.00	0.00
Valley County (part).....	0	0	(X)	0	(X)	0	(X)	0	0	0	0.00	0.00
Northern Cheyenne Indian Reservation and Off-Reservation Trust Land, MT--SD (part).....	1,072	890	54.4	445	56.2	292	49.7	182	148	39	4.04	4.41
Northern Cheyenne Indian Reservation, MT--SD.....	1,070	888	54.5	445	56.2	291	49.8	182	148	39	4.04	4.41
Big Horn County (part).....	370	314	58.9	164	56.7	99	61.6	56	46	12	4.04	4.33
Rosebud County (part).....	700	574	52.1	281	55.9	192	43.8	126	102	27	4.05	4.45
Northern Cheyenne Off-Reservation Trust Land, MT--SD (part).....	2	2	0.0	0	(X)	1	0.0	0	0	0	2.00	2.00
Big Horn County (part).....	0	0	(X)	0	(X)	0	(X)	0	0	0	0.00	0.00
Rosebud County (part).....	2	2	0.0	0	(X)	1	0.0	0	0	0	2.00	2.00
Rocky Boy's Reservation and Off-Reservation Trust Land, MT.....	807	724	55.1	333	57.1	256	52.0	83	68	24	4.00	4.14
Rocky Boy's Reservation, MT.....	446	403	48.6	192	55.2	134	41.8	43	36	13	4.08	4.22
Chouteau County (part).....	46	44	68.2	19	57.9	16	75.0	2	2	0	4.04	3.91
Hill County (part).....	400	359	46.2	173	54.9	118	37.3	41	34	13	4.09	4.26
Rocky Boy's Off-Reservation Trust Land, MT	361	321	63.2	141	59.6	122	63.1	40	32	11	3.91	4.03
Chouteau County (part).....	260	228	70.6	92	68.5	91	68.1	32	27	9	4.01	4.17
Hill County (part).....	101	93	45.2	49	42.9	31	48.4	8	5	2	3.66	3.70
Turtle Mountain Reservation and Off-Reservation Trust Land, MT--ND--SD (part)	1	0	(X)	0	(X)	0	(X)	1	1	1	1.00	0.00
Turtle Mountain Off-Reservation Trust Land, MT--ND--SD (part).....	1	0	(X)	0	(X)	0	(X)	1	1	1	1.00	0.00
Blaine County (part).....	0	0	(X)	0	(X)	0	(X)	0	0	0	0.00	0.00
Carter County (part).....	0	0	(X)	0	(X)	0	(X)	0	0	0	0.00	0.00
Chouteau County (part).....	0	0	(X)	0	(X)	0	(X)	0	0	0	0.00	0.00
Daniels County (part).....	0	0	(X)	0	(X)	0	(X)	0	0	0	0.00	0.00

Table 20.

# Households and Families With American Indian and Alaska Native Householder (One Race): 2010—Con.

[For information on confidentiality protection, nonsampling error, and definitions, see Selected Appendixes at <www.census.gov/prod/cen2010/cph-1-a.pdf>]

American Indian Area County	Households with American Indian and Alaska Native householder (one race)	Family households						Nonfamily households			Average size	
		Total		Husband-wife family		Female householder, no husband present		Total	Householder living alone		House- holds	Families
		Number	Percent with own children under 18 years	Number	Percent with own children under 18 years	Number	Percent with own children under 18 years		Total	65 years and over		
AMERICAN INDIAN RESERVATION AND OFF-RESERVATION TRUST LAND -- FEDERAL—Con.												
Turtle Mountain Reservation and Off-Reservation Trust Land, MT--ND--SD (part)—Con.												
Turtle Mountain Off-Reservation Trust Land, MT--ND--SD (part)—Con.												
McCone County (part).....	0	0	(X)	0	(X)	0	(X)	0	0	0	0.00	0.00
Phillips County (part).....	1	0	(X)	0	(X)	0	(X)	1	1	1	1.00	0.00
Roosevelt County (part).....	0	0	(X)	0	(X)	0	(X)	0	0	0	0.00	0.00
Sheridan County (part).....	0	0	(X)	0	(X)	0	(X)	0	0	0	0.00	0.00
Valley County (part).....	0	0	(X)	0	(X)	0	(X)	0	0	0	0.00	0.00

Table 21.

# Household Relationship and Group Quarters Population for the American Indian and Alaska Native Population (One Race): 2010

[For information on confidentiality protection, nonsampling error, and definitions, see Selected Appendixes at <www.census.gov/prod/cen2010/cph-1-a.pdf>]

American Indian Area County	Household population							Group quarters population		
	Total	House- holder	Relationship to householder					Total	Institution- alized population	Non- institution- alized population
			Spouse	Child	Other relatives	Nonrelatives				
						Total	Unmarried partner			
AMERICAN INDIAN RESERVATION AND OFF-RESERVATION TRUST LAND -- FEDERAL										
All areas.....	37,941	10,717	3,946	13,904	7,411	1,963	1,230	413	220	193
Blackfeet Indian Reservation and Off-Reservation Trust Land, MT.....	8,866	2,557	995	3,149	1,722	443	332	78	43	35
Blackfeet Indian Reservation, MT.....	8,866	2,557	995	3,149	1,722	443	332	78	43	35
Glacier County (part).....	8,103	2,370	896	2,858	1,548	431	323	78	43	35
Pondera County (part).....	763	187	99	291	174	12	9	0	0	0
Blackfeet Off-Reservation Trust Land, MT....	0	0	0	0	0	0	0	0	0	0
Glacier County (part).....	0	0	0	0	0	0	0	0	0	0
Pondera County (part).....	0	0	0	0	0	0	0	0	0	0
Crow Reservation and Off-Reservation Trust Land, MT.....	5,296	1,245	597	1,817	1,513	124	68	26	23	3
Crow Reservation, MT.....	5,296	1,245	597	1,817	1,513	124	68	26	23	3
Big Horn County (part).....	5,122	1,195	567	1,763	1,474	123	67	26	23	3
Yellowstone County (part).....	174	50	30	54	39	1	1	0	0	0
Crow Off-Reservation Trust Land, MT.....	0	0	0	0	0	0	0	0	0	0
Big Horn County (part).....	0	0	0	0	0	0	0	0	0	0
Treasure County (part).....	0	0	0	0	0	0	0	0	0	0
Yellowstone County (part).....	0	0	0	0	0	0	0	0	0	0
Flathead Reservation, MT.....	6,885	2,353	748	2,429	878	477	271	157	42	115
Flathead County (part).....	7	2	2	0	3	0	0	0	0	0
Lake County (part).....	6,155	2,085	661	2,196	782	431	247	155	40	115
Missoula County (part).....	338	106	44	123	46	19	10	0	0	0
Sanders County (part).....	385	160	41	110	47	27	14	2	2	0
Fort Belknap Reservation and Off-Reservation Trust Land, MT.....	2,692	796	293	1,050	448	105	75	12	10	2
Fort Belknap Reservation, MT.....	2,692	796	293	1,050	448	105	75	12	10	2
Blaine County (part).....	2,586	749	274	1,028	430	105	75	12	10	2
Phillips County (part).....	106	47	19	22	18	0	0	0	0	0
Fort Belknap Off-Reservation Trust Land, MT.....	0	0	0	0	0	0	0	0	0	0
Blaine County (part).....	0	0	0	0	0	0	0	0	0	0
Phillips County (part).....	0	0	0	0	0	0	0	0	0	0
Fort Peck Indian Reservation and Off-Reservation Trust Land, MT.....	6,607	1,886	568	2,523	1,200	430	247	107	69	38
Fort Peck Indian Reservation, MT.....	6,607	1,886	568	2,523	1,200	430	247	107	69	38
Daniels County (part).....	0	0	0	0	0	0	0	0	0	0
Roosevelt County (part).....	6,107	1,742	526	2,313	1,128	398	225	106	69	37
Sheridan County (part).....	2	1	1	0	0	0	0	0	0	0
Valley County (part).....	498	143	41	210	72	32	22	1	0	1
Fort Peck Off-Reservation Trust Land, MT...	0	0	0	0	0	0	0	0	0	0
Roosevelt County (part).....	0	0	0	0	0	0	0	0	0	0
Valley County (part).....	0	0	0	0	0	0	0	0	0	0
Northern Cheyenne Indian Reservation and Off-Reservation Trust Land, MT--SD (part).....	4,373	1,072	422	1,702	943	234	132	33	33	0
Northern Cheyenne Indian Reservation, MT--SD.....	4,369	1,070	422	1,701	942	234	132	33	33	0
Big Horn County (part).....	1,523	370	156	637	279	81	46	12	12	0
Rosebud County (part).....	2,846	700	266	1,064	663	153	86	21	21	0
Northern Cheyenne Off-Reservation Trust Land, MT--SD (part).....	4	2	0	1	1	0	0	0	0	0
Big Horn County (part).....	0	0	0	0	0	0	0	0	0	0
Rosebud County (part).....	4	2	0	1	1	0	0	0	0	0
Rocky Boy's Reservation and Off-Reservation Trust Land, MT.....	3,221	807	323	1,234	707	150	105	0	0	0
Rocky Boy's Reservation, MT.....	1,816	446	189	664	443	74	51	0	0	0
Chouteau County (part).....	183	46	18	83	24	12	9	0	0	0
Hill County (part).....	1,633	400	171	581	419	62	42	0	0	0
Rocky Boy's Off-Reservation Trust Land, MT	1,405	361	134	570	264	76	54	0	0	0
Chouteau County (part).....	1,041	260	91	452	180	58	45	0	0	0
Hill County (part).....	364	101	43	118	84	18	9	0	0	0
Turtle Mountain Reservation and Off-Reservation Trust Land, MT--ND--SD (part)	1	1	0	0	0	0	0	0	0	0
Turtle Mountain Off-Reservation Trust Land, MT--ND--SD (part).....	1	1	0	0	0	0	0	0	0	0
Blaine County (part).....	0	0	0	0	0	0	0	0	0	0
Carter County (part).....	0	0	0	0	0	0	0	0	0	0
Chouteau County (part).....	0	0	0	0	0	0	0	0	0	0
Daniels County (part).....	0	0	0	0	0	0	0	0	0	0

Table 21.

# Household Relationship and Group Quarters Population for the American Indian and Alaska Native Population (One Race): 2010—Con.

[For information on confidentiality protection, nonsampling error, and definitions, see Selected Appendixes at <www.census.gov/prod/cen2010/cph-1-a.pdf>]

American Indian Area County	Household population							Group quarters population		
	Total	House- holder	Relationship to householder					Total	Institution- alized population	Non- institution- alized population
			Spouse	Child	Other relatives	Nonrelatives				
						Total	Unmarried partner			
AMERICAN INDIAN RESERVATION AND OFF-RESERVATION TRUST LAND -- FEDERAL—Con.										
Turtle Mountain Reservation and Off-Reservation Trust Land, MT--ND--SD (part)—Con.										
Turtle Mountain Off-Reservation Trust Land, MT--ND--SD (part)—Con.										
McCone County (part).....	0	0	0	0	0	0	0	0	0	0
Phillips County (part).....	1	1	0	0	0	0	0	0	0	0
Roosevelt County (part).....	0	0	0	0	0	0	0	0	0	0
Sheridan County (part).....	0	0	0	0	0	0	0	0	0	0
Valley County (part).....	0	0	0	0	0	0	0	0	0	0

Table 22.

**Housing Occupancy and Tenure: 2010**

[For information on confidentiality protection, nonsampling error, and definitions, see Selected Appendixes at &lt;www.census.gov/prod/cen2010/cph-1-a.pdf&gt;]

American Indian Area County	Total housing units	Occupied housing units with American Indian and Alaska Native householder (one race)						Vacant housing units				
		Total	Owner occupied		Renter occupied	Average household size		Total	For seasonal, recrea- tional, or occasional use	Vacancy rate		
			Number	Percent of occupied housing units		Owner- occupied units	Renter- occupied units			Available housing	Home- owner	Rental
<b>AMERICAN INDIAN RESERVATION AND OFF-RESERVATION TRUST LAND -- FEDERAL</b>												
All areas.....	28,231	10,717	5,934	55.4	4,783	3.40	3.70	5,893	3,504	3.9	2.3	6.7
Blackfeet Indian Reservation and Off-Reservation Trust Land, MT.....	3,720	2,557	1,461	57.1	1,096	3.35	3.61	715	402	3.5	0.7	7.1
Blackfeet Indian Reservation, MT.....	3,720	2,557	1,461	57.1	1,096	3.35	3.61	715	402	3.5	0.7	7.1
Glacier County (part).....	3,471	2,370	1,353	57.1	1,017	3.32	3.55	683	395	3.6	0.7	7.3
Pondera County (part).....	249	187	108	57.8	79	3.80	4.28	32	7	2.3	0.8	4.2
Blackfeet Off-Reservation Trust Land, MT....	0	0	0	(X)	0	0.00	0.00	0	0	(X)	(X)	(X)
Glacier County (part).....	0	0	0	(X)	0	0.00	0.00	0	0	(X)	(X)	(X)
Pondera County (part).....	0	0	0	(X)	0	0.00	0.00	0	0	(X)	(X)	(X)
Crow Reservation and Off-Reservation Trust Land, MT.....	2,270	1,245	851	68.4	394	4.19	4.36	381	195	1.2	0.3	3.3
Crow Reservation, MT.....	2,260	1,245	851	68.4	394	4.19	4.36	380	195	1.2	0.3	3.4
Big Horn County (part).....	2,098	1,195	807	67.5	388	4.22	4.39	351	190	1.2	0.2	3.3
Yellowstone County (part).....	162	50	44	88.0	6	3.66	2.17	29	5	2.2	1.7	5.0
Crow Off-Reservation Trust Land, MT.....	10	0	0	(X)	0	0.00	0.00	1	0	0.0	0.0	0.0
Big Horn County (part).....	0	0	0	(X)	0	0.00	0.00	0	0	(X)	(X)	(X)
Treasure County (part).....	0	0	0	(X)	0	0.00	0.00	0	0	(X)	(X)	(X)
Yellowstone County (part).....	10	0	0	(X)	0	0.00	0.00	1	0	0.0	0.0	0.0
Flathead Reservation, MT.....	15,149	2,353	1,356	57.6	997	2.91	3.03	3,930	2,755	4.8	3.4	8.0
Flathead County (part).....	10	2	0	0.0	2	0.00	3.00	3	0	12.5	25.0	0.0
Lake County (part).....	13,667	2,085	1,155	55.4	930	2.93	3.06	3,662	2,665	4.8	3.4	7.8
Missoula County (part).....	395	106	96	90.6	10	3.21	2.50	49	12	3.6	1.7	12.7
Sanders County (part).....	1,077	160	105	65.6	55	2.47	2.69	216	78	5.6	4.0	8.8
Fort Belknap Reservation and Off-Reservation Trust Land, MT.....	994	796	402	50.5	394	3.10	3.71	139	34	3.1	0.0	6.2
Fort Belknap Reservation, MT.....	994	796	402	50.5	394	3.10	3.71	139	34	3.1	0.0	6.2
Blaine County (part).....	927	749	360	48.1	389	3.17	3.74	123	27	3.3	0.0	6.3
Phillips County (part).....	67	47	42	89.4	5	2.50	1.40	16	7	0.0	0.0	0.0
Fort Belknap Off-Reservation Trust Land, MT.....	0	0	0	(X)	0	0.00	0.00	0	0	(X)	(X)	(X)
Blaine County (part).....	0	0	0	(X)	0	0.00	0.00	0	0	(X)	(X)	(X)
Phillips County (part).....	0	0	0	(X)	0	0.00	0.00	0	0	(X)	(X)	(X)
Fort Peck Indian Reservation and Off-Reservation Trust Land, MT.....	3,777	1,886	923	48.9	963	3.23	3.65	491	96	2.8	1.7	4.5
Fort Peck Indian Reservation, MT.....	3,777	1,886	923	48.9	963	3.23	3.65	491	96	2.8	1.7	4.5
Daniels County (part).....	53	0	0	(X)	0	0.00	0.00	20	7	2.7	0.0	14.3
Roosevelt County (part).....	3,251	1,742	824	47.3	918	3.24	3.62	376	58	3.1	2.0	4.7
Sheridan County (part).....	67	1	1	100.0	0	1.00	0.00	23	9	0.0	0.0	0.0
Valley County (part).....	406	143	98	68.5	45	3.19	4.16	72	22	0.6	0.4	1.2
Fort Peck Off-Reservation Trust Land, MT....	0	0	0	(X)	0	0.00	0.00	0	0	(X)	(X)	(X)
Roosevelt County (part).....	0	0	0	(X)	0	0.00	0.00	0	0	(X)	(X)	(X)
Valley County (part).....	0	0	0	(X)	0	0.00	0.00	0	0	(X)	(X)	(X)
Northern Cheyenne Indian Reservation and Off-Reservation Trust Land, MT--SD (part).....	1,424	1,072	601	56.1	471	3.67	4.50	186	14	5.4	0.7	10.2
Northern Cheyenne Indian Reservation, MT--SD.....	1,422	1,070	599	56.0	471	3.68	4.50	186	14	5.4	0.8	10.2
Big Horn County (part).....	476	370	214	57.8	156	3.42	4.88	53	5	1.8	0.0	4.2
Rosebud County (part).....	946	700	385	55.0	315	3.83	4.31	133	9	7.2	1.2	12.7
Northern Cheyenne Off-Reservation Trust Land, MT--SD (part).....	2	2	2	100.0	0	2.00	0.00	0	0	0.0	0.0	(X)
Big Horn County (part).....	0	0	0	(X)	0	0.00	0.00	0	0	(X)	(X)	(X)
Rosebud County (part).....	2	2	2	100.0	0	2.00	0.00	0	0	0.0	0.0	(X)
Rocky Boy's Reservation and Off-Reservation Trust Land, MT.....	886	807	339	42.0	468	3.86	4.11	49	8	1.3	0.0	2.2
Rocky Boy's Reservation, MT.....	494	446	251	56.3	195	4.02	4.15	30	5	1.7	0.0	3.8
Chouteau County (part).....	49	46	10	21.7	36	3.40	4.22	2	0	4.1	0.0	5.1
Hill County (part).....	445	400	241	60.3	159	4.05	4.14	28	5	1.4	0.0	3.5
Rocky Boy's Off-Reservation Trust Land, MT	392	361	88	24.4	273	3.38	4.08	19	3	0.8	0.0	1.1
Chouteau County (part).....	277	260	38	14.6	222	3.16	4.15	10	2	0.4	0.0	0.4
Hill County (part).....	115	101	50	49.5	51	3.54	3.78	9	1	1.9	0.0	3.6
Turtle Mountain Reservation and Off-Reservation Trust Land, MT--ND--SD (part)	11	1	1	100.0	0	1.00	0.00	2	0	0.0	0.0	(X)
Turtle Mountain Off-Reservation Trust Land, MT--ND--SD (part).....	11	1	1	100.0	0	1.00	0.00	2	0	0.0	0.0	(X)
Blaine County (part).....	0	0	0	(X)	0	0.00	0.00	0	0	(X)	(X)	(X)
Carter County (part).....	0	0	0	(X)	0	0.00	0.00	0	0	(X)	(X)	(X)
Chouteau County (part).....	0	0	0	(X)	0	0.00	0.00	0	0	(X)	(X)	(X)
Daniels County (part).....	2	0	0	(X)	0	0.00	0.00	1	0	0.0	0.0	(X)
McCone County (part).....	0	0	0	(X)	0	0.00	0.00	0	0	(X)	(X)	(X)



Table 22.

**Housing Occupancy and Tenure: 2010—Con.**

[For information on confidentiality protection, nonsampling error, and definitions, see Selected Appendixes at &lt;www.census.gov/prod/cen2010/cph-1-a.pdf&gt;]

American Indian Area County	Total housing units	Occupied housing units with American Indian and Alaska Native householder (one race)						Vacant housing units				
		Total	Owner occupied		Renter occupied	Average household size		Total	For seasonal, recrea- tional, or occasional use	Vacancy rate		
			Number	Percent of occupied housing units		Owner- occupied units	Renter- occupied units			Available housing	Home- owner	Rental
<b>AMERICAN INDIAN RESERVATION AND OFF-RESERVATION TRUST LAND -- FEDERAL—Con.</b>												
Turtle Mountain Reservation and Off-Reservation Trust Land, MT--ND--SD (part)—Con.												
Turtle Mountain Off-Reservation Trust Land, MT--ND--SD (part)—Con.												
Phillips County (part).....	3	1	1	100.0	0	1.00	0.00	0	0	0.0	0.0	(X)
Roosevelt County (part).....	1	0	0	(X)	0	0.00	0.00	0	0	0.0	0.0	(X)
Sheridan County (part).....	5	0	0	(X)	0	0.00	0.00	1	0	0.0	0.0	(X)
Valley County (part).....	0	0	0	(X)	0	0.00	0.00	0	0	(X)	(X)	(X)

Table 23.

# **Occupied Housing Units (Households) by Race and Hispanic or Latino Origin of Householder: 2010**

[For information on confidentiality protection, nonsampling error, and definitions, see Selected Appendixes at <www.census.gov/prod/cen2010/cph-1-a.pdf>]

American Indian Area County	Total occupied housing units	Race of householder							Two or More Races	House- holder Hispanic or Latino (of any race)	House- holder White alone, not Hispanic or Latino
		One race									
		White	Black or African American	American Indian and Alaska Native	Asian	Native Hawaiian and Other Pacific Islander	Some Other Race				
<b>AMERICAN INDIAN RESERVATION AND OFF-RESERVATION TRUST LAND -- FEDERAL</b>											
All areas.....	22,338	10,586	39	10,717	58	10	67	861	381	10,476	
Blackfeet Indian Reservation and Off-Reservation Trust Land, MT.....	3,005	371	5	2,557	0	1	5	66	22	366	
Blackfeet Indian Reservation, MT.....	3,005	371	5	2,557	0	1	5	66	22	366	
Glacier County (part).....	2,788	346	5	2,370	0	1	4	62	21	341	
Pondera County (part).....	217	25	0	187	0	0	1	4	1	25	
Blackfeet Off-Reservation Trust Land, MT....	0	0	0	0	0	0	0	0	0	0	
Glacier County (part).....	0	0	0	0	0	0	0	0	0	0	
Pondera County (part).....	0	0	0	0	0	0	0	0	0	0	
Crow Reservation and Off-Reservation Trust Land, MT.....	1,889	606	4	1,245	3	1	7	23	28	598	
Crow Reservation, MT.....	1,880	597	4	1,245	3	1	7	23	28	589	
Big Horn County (part).....	1,747	519	3	1,195	3	1	7	19	27	512	
Yellowstone County (part).....	133	78	1	50	0	0	0	4	1	77	
Crow Off-Reservation Trust Land, MT.....	9	9	0	0	0	0	0	0	0	9	
Big Horn County (part).....	0	0	0	0	0	0	0	0	0	0	
Treasure County (part).....	0	0	0	0	0	0	0	0	0	0	
Yellowstone County (part).....	9	9	0	0	0	0	0	0	0	9	
Flathead Reservation, MT.....	11,219	8,084	21	2,353	35	6	43	677	227	8,000	
Flathead County (part).....	7	4	0	2	0	0	0	1	0	4	
Lake County (part).....	10,005	7,238	18	2,085	32	6	37	589	199	7,163	
Missoula County (part).....	346	211	0	106	2	0	0	27	8	209	
Sanders County (part).....	861	631	3	160	1	0	6	60	20	624	
Fort Belknap Reservation and Off-Reservation Trust Land, MT.....	855	45	3	796	0	0	0	11	8	45	
Fort Belknap Reservation, MT.....	855	45	3	796	0	0	0	11	8	45	
Blaine County (part).....	804	42	3	749	0	0	0	10	8	42	
Phillips County (part).....	51	3	0	47	0	0	0	1	0	3	
Fort Belknap Off-Reservation Trust Land, MT.....	0	0	0	0	0	0	0	0	0	0	
Blaine County (part).....	0	0	0	0	0	0	0	0	0	0	
Phillips County (part).....	0	0	0	0	0	0	0	0	0	0	
Fort Peck Indian Reservation and Off-Reservation Trust Land, MT.....	3,286	1,315	1	1,886	18	2	6	58	36	1,304	
Fort Peck Indian Reservation, MT.....	3,286	1,315	1	1,886	18	2	6	58	36	1,304	
Daniels County (part).....	33	33	0	0	0	0	0	0	0	33	
Roosevelt County (part).....	2,875	1,059	0	1,742	17	1	5	51	34	1,048	
Sheridan County (part).....	44	38	1	1	0	0	0	4	0	38	
Valley County (part).....	334	185	0	143	1	1	1	3	2	185	
Fort Peck Off-Reservation Trust Land, MT....	0	0	0	0	0	0	0	0	0	0	
Roosevelt County (part).....	0	0	0	0	0	0	0	0	0	0	
Valley County (part).....	0	0	0	0	0	0	0	0	0	0	
Northern Cheyenne Indian Reservation and Off-Reservation Trust Land, MT--SD (part).....	1,238	135	5	1,072	2	0	6	18	47	134	
Northern Cheyenne Indian Reservation, MT--SD.....	1,236	135	5	1,070	2	0	6	18	47	134	
Big Horn County (part).....	423	42	0	370	0	0	3	8	13	41	
Rosebud County (part).....	813	93	5	700	2	0	3	10	34	93	
Northern Cheyenne Off-Reservation Trust Land, MT--SD (part).....	2	0	0	2	0	0	0	0	0	0	
Big Horn County (part).....	0	0	0	0	0	0	0	0	0	0	
Rosebud County (part).....	2	0	0	2	0	0	0	0	0	0	
Rocky Boy's Reservation and Off-Reservation Trust Land, MT.....	837	22	0	807	0	0	0	8	12	22	
Rocky Boy's Reservation, MT.....	464	16	0	446	0	0	0	2	2	16	
Chouteau County (part).....	47	1	0	46	0	0	0	0	0	1	
Hill County (part).....	417	15	0	400	0	0	0	2	2	15	
Rocky Boy's Off-Reservation Trust Land, MT	373	6	0	361	0	0	0	6	10	6	
Chouteau County (part).....	267	3	0	260	0	0	0	4	9	3	
Hill County (part).....	106	3	0	101	0	0	0	2	1	3	
Turtle Mountain Reservation and Off-Reservation Trust Land, MT--ND--SD (part)	9	8	0	1	0	0	0	0	1	7	
Turtle Mountain Off-Reservation Trust Land, MT--ND--SD (part).....	9	8	0	1	0	0	0	0	1	7	
Blaine County (part).....	0	0	0	0	0	0	0	0	0	0	
Carter County (part).....	0	0	0	0	0	0	0	0	0	0	
Chouteau County (part).....	0	0	0	0	0	0	0	0	0	0	
Daniels County (part).....	1	1	0	0	0	0	0	0	0	1	

Table 23.

# **Occupied Housing Units (Households) by Race and Hispanic or Latino Origin of Householder: 2010—Con.**

[For information on confidentiality protection, nonsampling error, and definitions, see Selected Appendixes at <[www.census.gov/prod/cen2010/cph-1-a.pdf](http://www.census.gov/prod/cen2010/cph-1-a.pdf)>]

American Indian Area County	Total occupied housing units	Race of householder							Two or More Races	House- holder Hispanic or Latino (of any race)	House- holder White alone, not Hispanic or Latino
		One race									
		White	Black or African American	American Indian and Alaska Native	Asian	Native Hawaiian and Other Pacific Islander	Some Other Race				
AMERICAN INDIAN RESERVATION AND OFF-RESERVATION TRUST LAND -- FEDERAL—Con.											
Turtle Mountain Reservation and Off-Reservation Trust Land, MT--ND--SD (part)—Con.											
Turtle Mountain Off-Reservation Trust Land, MT--ND--SD (part)—Con.											
McCone County (part).....	0	0	0	0	0	0	0	0	0	0	0
Phillips County (part).....	3	2	0	1	0	0	0	0	0	0	2
Roosevelt County (part).....	1	1	0	0	0	0	0	0	0	0	1
Sheridan County (part).....	4	4	0	0	0	0	0	0	0	1	3
Valley County (part).....	0	0	0	0	0	0	0	0	0	0	0

Table 24.

**Land Area and Population Density: 2010**

[For information on confidentiality protection, nonsampling error, and definitions, see Selected Appendixes at &lt;www.census.gov/prod/cen2010/cph-1-a.pdf&gt;]

American Indian Area County	Land area in square miles	Total population		American Indian Area County	Land area in square miles	Total population	
		Number	Average per square mile			Number	Average per square mile
<b>AMERICAN INDIAN RESERVATION AND OFF-RESERVATION TRUST LAND -- FEDERAL</b>				<b>AMERICAN INDIAN RESERVATION AND OFF-RESERVATION TRUST LAND -- FEDERAL--Con.</b>			
All areas.....	13,171.35	66,611	5.1	Fort Peck Indian Reservation and Off-Reservation Trust Land, MT--Con.			
Blackfeet Indian Reservation and Off-Reservation Trust Land, MT.....	2,372.58	10,405	4.4	Fort Peck Indian Reservation, MT--Con.	1,122.11	1,003	0.9
Blackfeet Indian Reservation, MT.....	2,372.46	10,405	4.4	Valley County (part).....	0.37	0	0.0
Glacier County (part).....	2,122.64	9,560	4.5	Fort Peck Off-Reservation Trust Land, MT...	0.31	0	0.0
Pondera County (part).....	249.82	845	3.4	Roosevelt County (part).....	0.06	0	0.0
Blackfeet Off-Reservation Trust Land, MT...	0.12	0	0.0	Valley County (part).....			
Glacier County (part).....	0.06	0	0.0	Northern Cheyenne Indian Reservation and Off-Reservation Trust Land, MT--SD (part).....	705.93	4,789	6.8
Pondera County (part).....	0.06	0	0.0	Northern Cheyenne Indian Reservation, MT--SD.....	697.15	4,785	6.9
Crow Reservation and Off-Reservation Trust Land, MT.....	3,594.38	6,863	1.9	Big Horn County (part).....	318.37	1,671	5.2
Crow Reservation, MT.....	3,562.97	6,847	1.9	Rosebud County (part).....	378.78	3,114	8.2
Big Horn County (part).....	3,203.84	6,444	2.0	Northern Cheyenne Off-Reservation Trust Land, MT--SD (part).....	8.78	4	0.5
Yellowstone County (part).....	359.12	403	1.1	Big Horn County (part).....	0.53	0	0.0
Crow Off-Reservation Trust Land, MT.....	31.41	16	0.5	Rosebud County (part).....	8.25	4	0.5
Big Horn County (part).....	6.27	0	0.0	Rocky Boy's Reservation and Off-Reservation Trust Land, MT.....	171.17	3,323	19.4
Treasure County (part).....	22.68	0	0.0	Rocky Boy's Reservation, MT.....	88.02	1,870	21.2
Yellowstone County (part).....	2.46	16	6.5	Chouteau County (part).....	26.12	193	7.4
Flathead Reservation, MT.....	1,935.79	28,359	14.6	Hill County (part).....	61.90	1,677	27.1
Flathead County (part).....	46.68	18	0.4	Rocky Boy's Off-Reservation Trust Land, MT.....	83.15	1,453	17.5
Lake County (part).....	1,009.15	25,580	25.3	Chouteau County (part).....	26.03	1,070	41.1
Missoula County (part).....	162.74	880	5.4	Hill County (part).....	57.12	383	6.7
Sanders County (part).....	717.22	1,881	2.6	Turtle Mountain Reservation and Off-Reservation Trust Land, MT--ND--SD (part)	88.30	13	0.1
Fort Belknap Reservation and Off-Reservation Trust Land, MT.....	1,014.55	2,851	2.8	Turtle Mountain Off-Reservation Trust Land, MT--ND--SD (part).....	88.30	13	0.1
Fort Belknap Reservation, MT.....	969.44	2,851	2.9	Blaine County (part).....	22.53	0	0.0
Blaine County (part).....	779.77	2,728	3.5	Carter County (part).....	1.33	0	0.0
Phillips County (part).....	189.67	123	0.6	Chouteau County (part).....	0.53	0	0.0
Fort Belknap Off-Reservation Trust Land, MT.....	45.11	0	0.0	Daniels County (part).....	2.66	1	0.4
Blaine County (part).....	44.59	0	0.0	McCone County (part).....	2.05	0	0.0
Phillips County (part).....	0.51	0	0.0	Phillips County (part).....	29.36	4	0.1
Fort Peck Indian Reservation and Off-Reservation Trust Land, MT.....	3,288.66	10,008	3.0	Roosevelt County (part).....	10.28	2	0.2
Fort Peck Indian Reservation, MT.....	3,288.30	10,008	3.0	Sheridan County (part).....	19.50	6	0.3
Daniels County (part).....	225.90	70	0.3	Valley County (part).....	0.06	0	0.0
Roosevelt County (part).....	1,746.05	8,847	5.1				
Sheridan County (part).....	194.24	88	0.5				

# Appendixes

---

Several appendixes traditionally found in printed reports are now available in a separate volume. For the following, see CPH-1-A, *Summary Population and Housing Characteristics, Selected Appendixes*, on the Internet at <[www.census.gov/prod/cen2010/cph-1-a.pdf](http://www.census.gov/prod/cen2010/cph-1-a.pdf)>:

Appendix A. Geographic Terms and Concepts

Appendix B. Definitions of Subject Characteristics

Appendix C. Data Collection and Processing Procedures

Appendix D. Questionnaire

Appendix F. Operational Overview and Accuracy of the Data

Appendix G. Residence Rule and Residence Situations for the 2010 Census of the United States

Appendix H. Acknowledgments

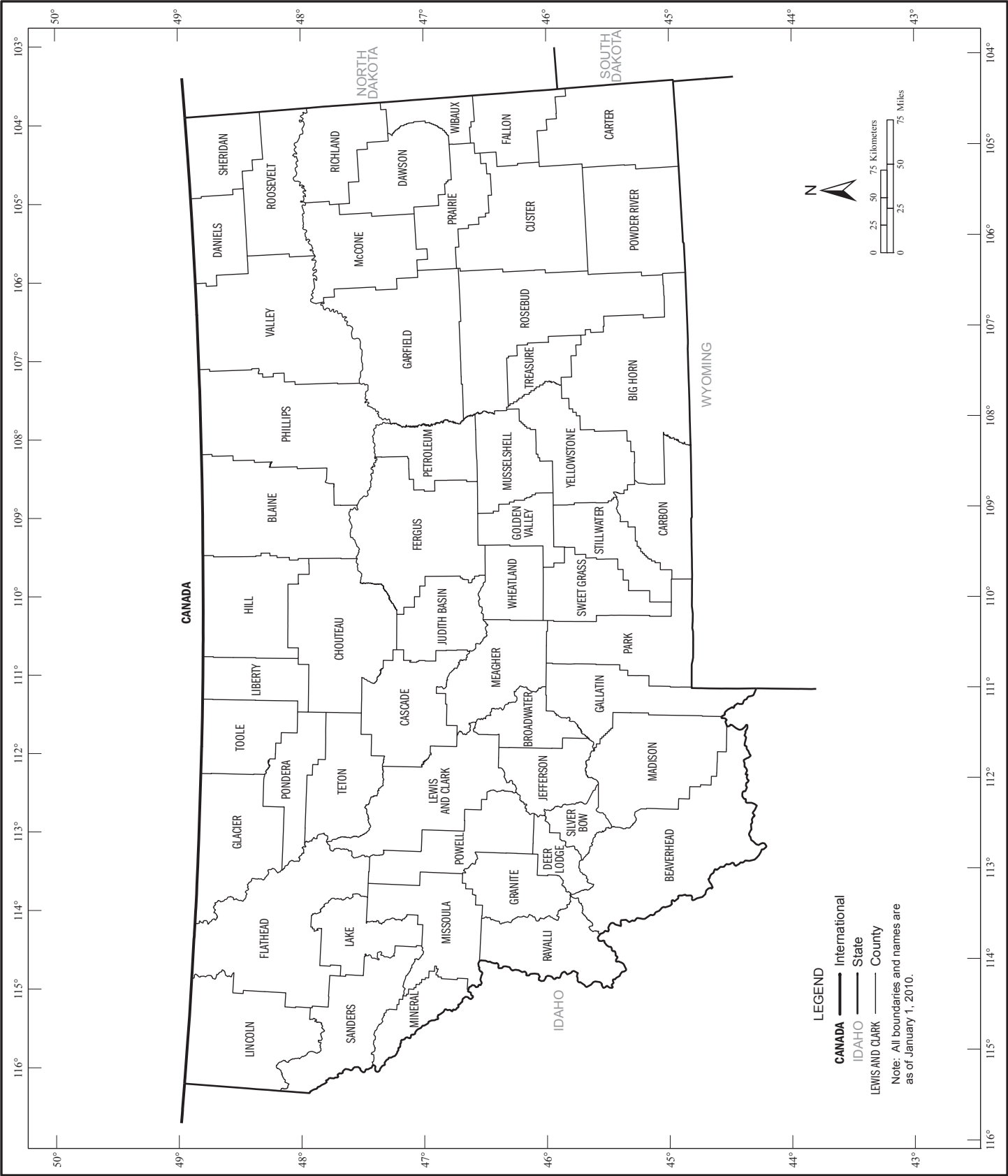
This Appendix section contains:

Appendix E. Maps



# Appendix E. Maps

## Counties



Geographic Areas Reference Map Legend, Section Locator, and Location Index

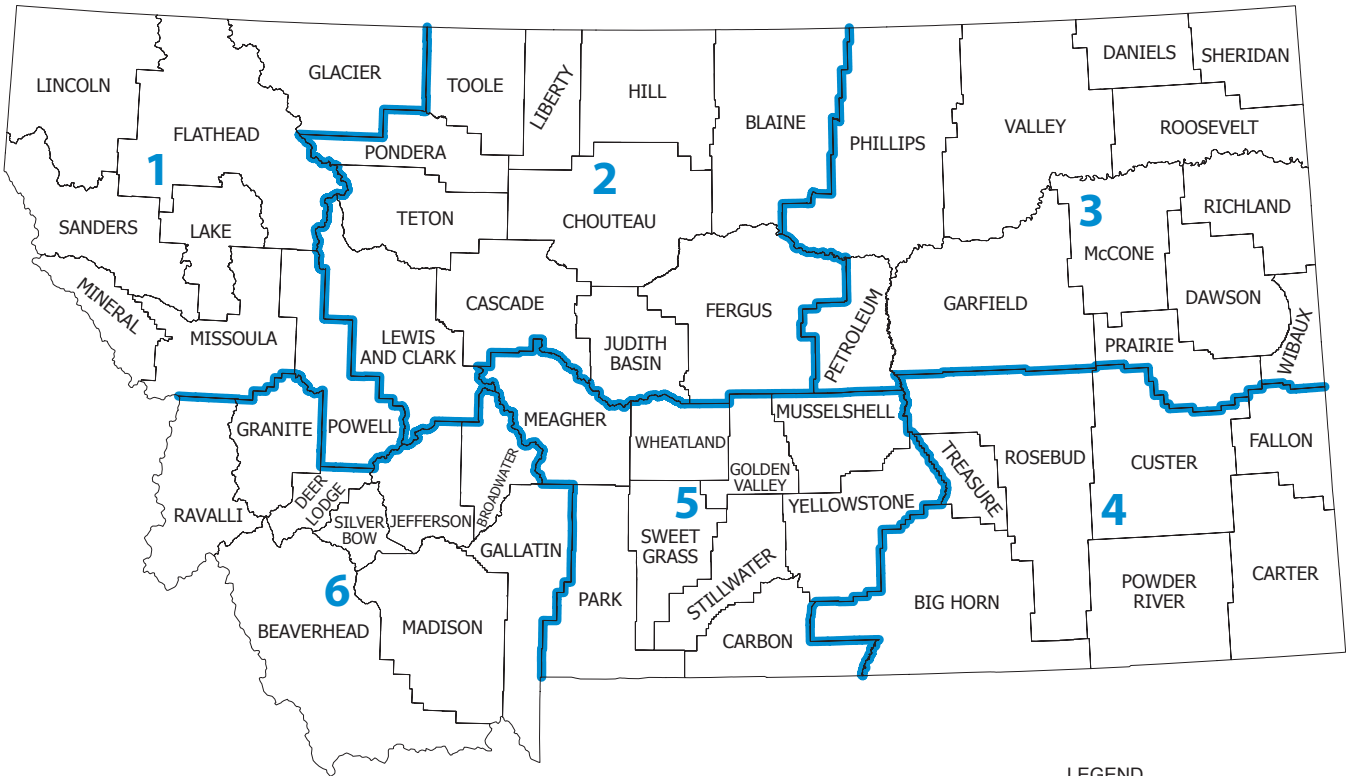
Geographic Areas Reference Map Legend

	International		MILFORD	Consolidated City
	CAMPO		ROME	Incorporated Place
	ZIA		Zena	Census Designated Place
	State		Lake Erie	Large River, Lake, Water Body, or Shoreline
	ERIE		A fishhook joins contiguous and/or discontinuous parts of the same geographic entity.	
	YORK		SEE INSET A	Inset
	County			
	County Subdivision			

<sup>1</sup> A '\*' following an American Indian area name indicates that tribal subdivisions are defined for that area. The tribal subdivision boundaries are displayed on the tribal subdivision map(s) immediately following the geographic areas reference maps.

Note: All legal and statistical area boundaries and names are as of January 1, 2010. Where international, state, county, independent city, and/or county subdivision boundaries coincide, the map shows the boundary symbol for the highest level of these geographic entities. The county and independent city boundaries are always shown. Where a county subdivision boundary symbol coincides with a place boundary, the map does not show the place boundary symbol. Where American Indian Reservation (Federal), American Indian Reservation (State), State Designated Tribal Statistical Area, and/or Tribal Designated Statistical Area boundaries coincide with a county subdivision boundary, the map does not show the county subdivision boundary symbol. Any geographic entity name may include '(pt)' if some portion of the entity extends beyond the limits of the map area displayed on the page, or if multiple discontinuous pieces of the entity have been discretely labeled on the page. A geographic entity name may include '(pts)' if many discontinuous pieces exist for that entity that cannot be discretely labeled. The boundaries shown on this map are for Census Bureau statistical data collection and tabulation purposes only; their depiction and designation for statistical purposes does not constitute a determination of jurisdictional authority or rights of ownership or entitlement.

Section Locator



LEGEND	
ADAMS	County
1	Map Section



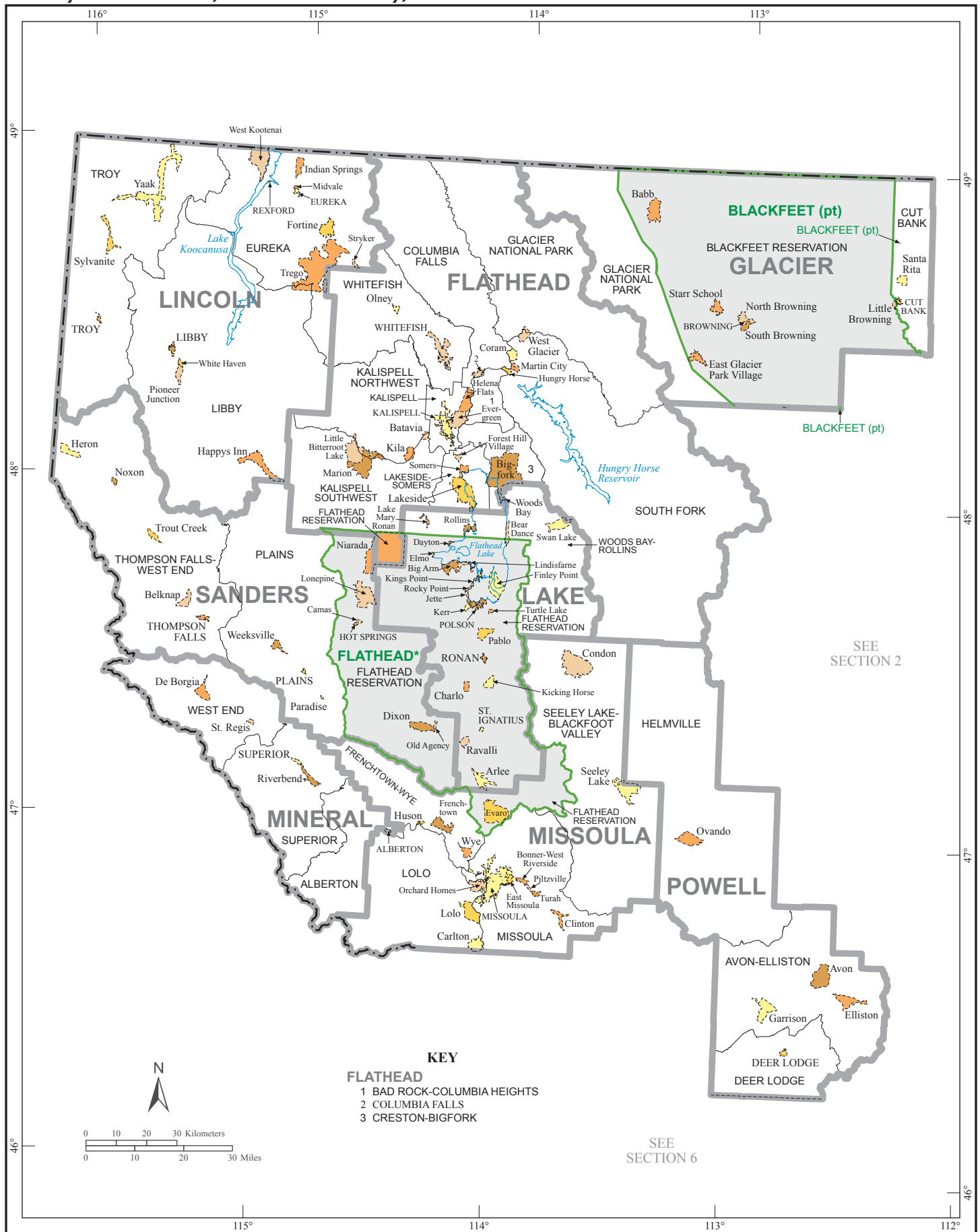
## Geographic Areas Reference Map Legend, Section Locator, and Location Index

### County Location Index

This list presents the map section numbers for each county in the state.  
Map section numbers refer to the geographic areas reference maps only.

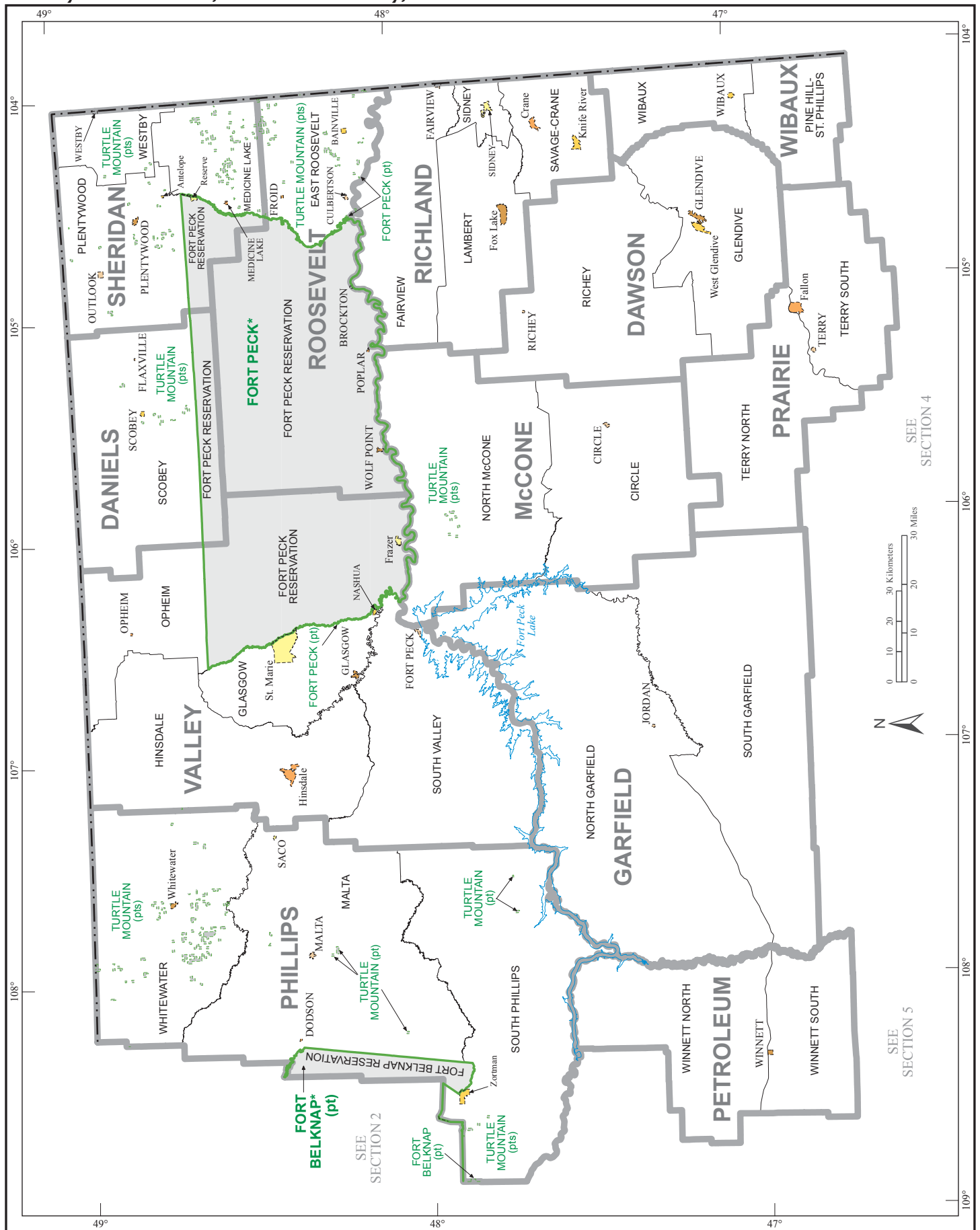
COUNTY	MAP SEC	COUNTY	MAP SEC
Beaverhead	6	Wheatland	5
Big Horn	4	Wibaux	3
Blaine	2	Yellowstone	5
Broadwater	6		
Carbon	5		
Carter	4		
Cascade	2		
Chouteau	2		
Custer	4		
Daniels	3		
Dawson	3		
Deer Lodge	6		
Fallon	4		
Fergus	2		
Flathead	1		
Gallatin	6		
Garfield	3		
Glacier	1		
Golden Valley	5		
Granite	6		
Hill	2		
Jefferson	6		
Judith Basin	2		
Lake	1		
Lewis and Clark	2		
Liberty	2		
Lincoln	1		
Madison	6		
McCone	3		
Meagher	5		
Mineral	1		
Missoula	1		
Musselshell	5		
Park	5		
Petroleum	3		
Phillips	3		
Pondera	2		
Powder River	4		
Powell	1		
Prairie	3		
Ravalli	6		
Richland	3		
Roosevelt	3		
Rosebud	4		
Sanders	1		
Sheridan	3		
Silver Bow	6		
Stillwater	5		
Sweet Grass	5		
Teton	2		
Toole	2		
Treasure	4		
Valley	3		

# American Indian Areas, Counties, County Subdivisions, Consolidated City, and Places - Section 1

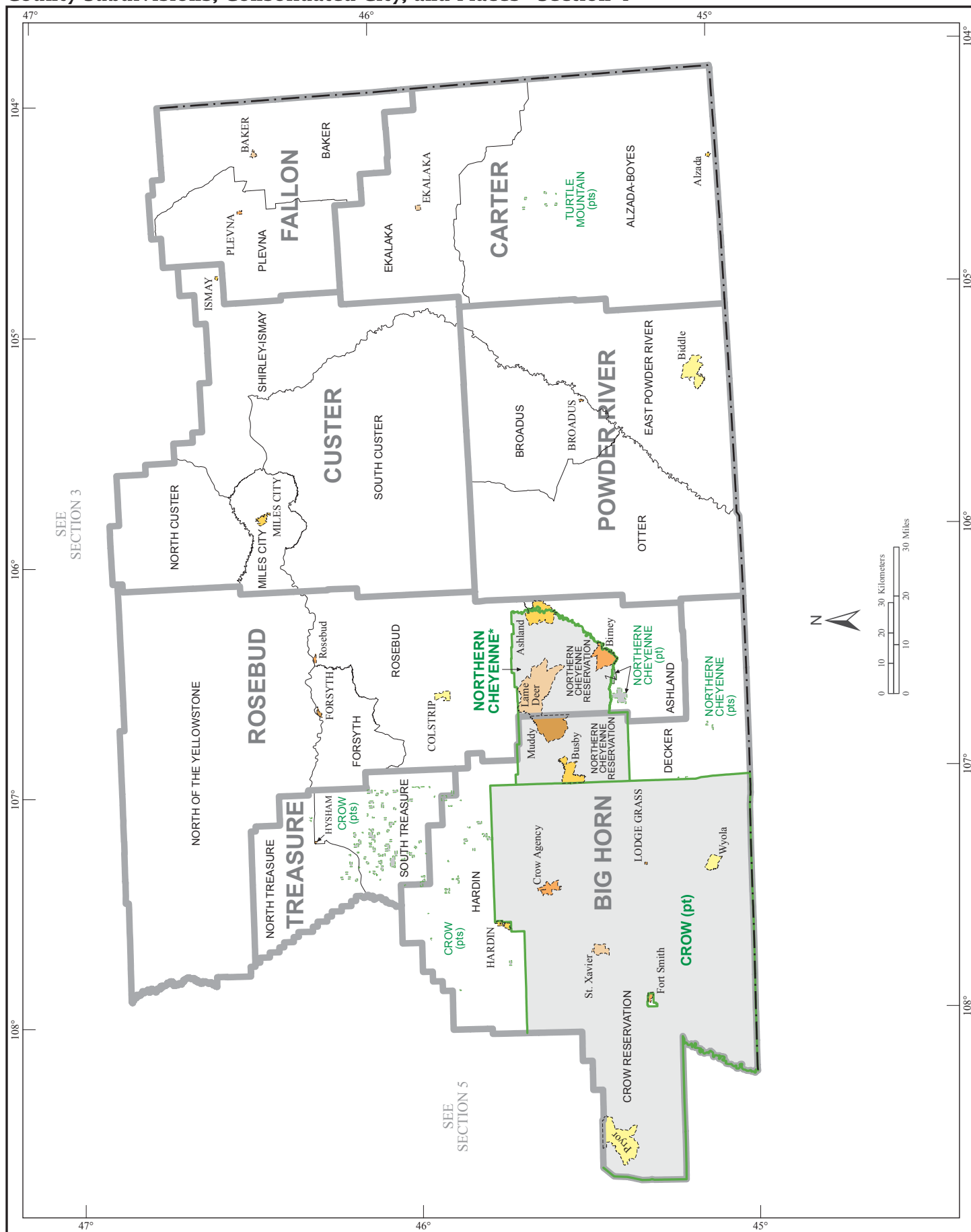


[illegible]

# American Indian Areas, Counties, County Subdivisions, Consolidated City, and Places - Section 3



# American Indian Areas, Counties, County Subdivisions, Consolidated City, and Places - Section 4



[illegible]

SEE SECTION 1

SEE SECTION 2

SEE SECTION 5

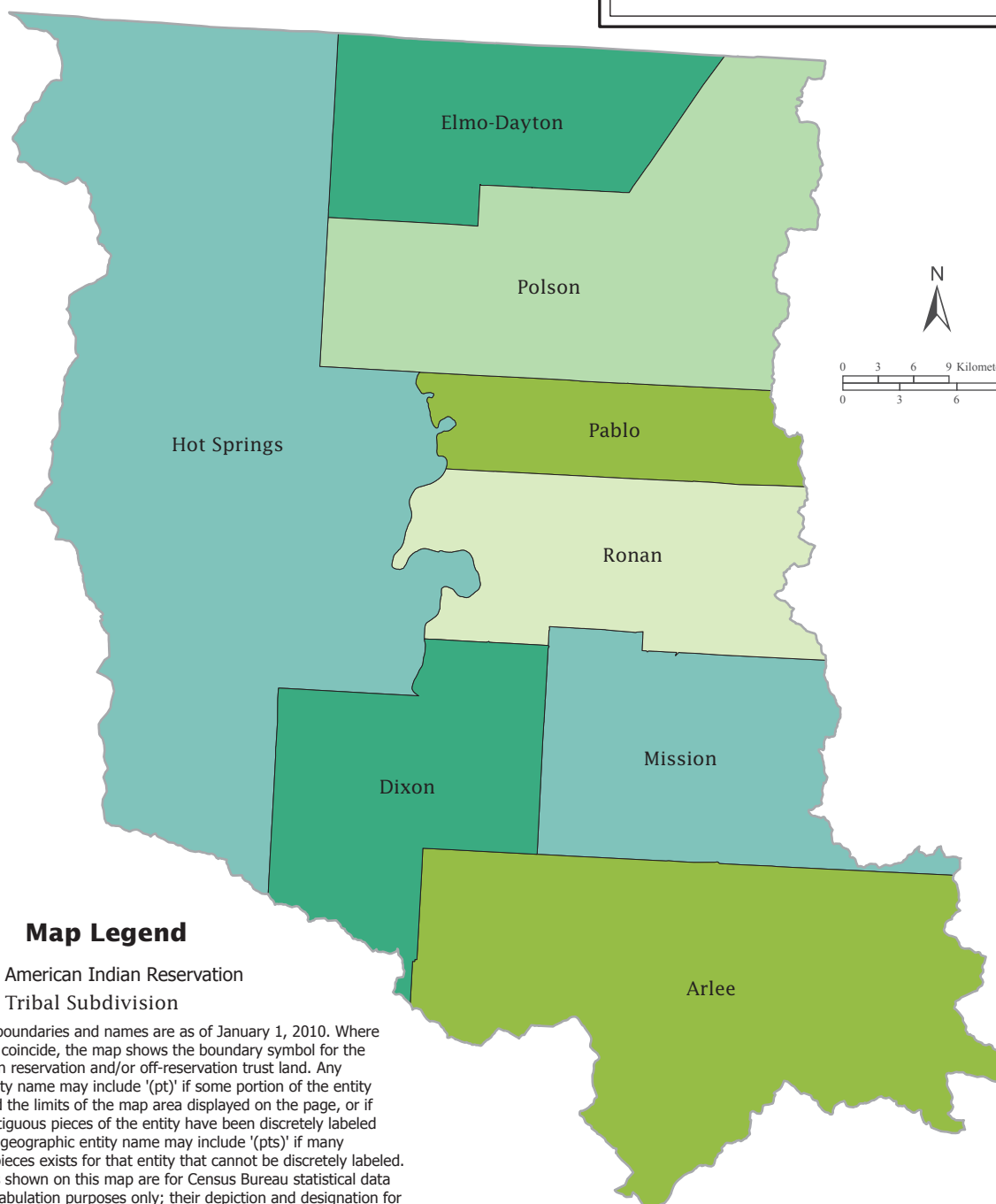
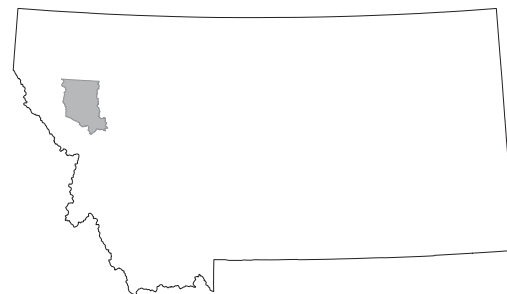
0 10 20 30 Kilometers  
0 10 20 30 Miles

115° 114° 113° 112° 111°

46° 45°

## American Indian Reservation, Tribal Subdivisions - Flathead

Area Locator Map



### Map Legend



- American Indian Reservation
- Tribal Subdivision

Note: All legal boundaries and names are as of January 1, 2010. Where the boundaries coincide, the map shows the boundary symbol for the American Indian reservation and/or off-reservation trust land. Any geographic entity name may include '(pt)' if some portion of the entity extends beyond the limits of the map area displayed on the page, or if multiple discontinuous pieces of the entity have been discretely labeled on the page. A geographic entity name may include '(pts)' if many discontinuous pieces exist for that entity that cannot be discretely labeled. The boundaries shown on this map are for Census Bureau statistical data collection and tabulation purposes only; their depiction and designation for statistical purposes does not constitute a determination of jurisdictional authority or rights of ownership or entitlement.



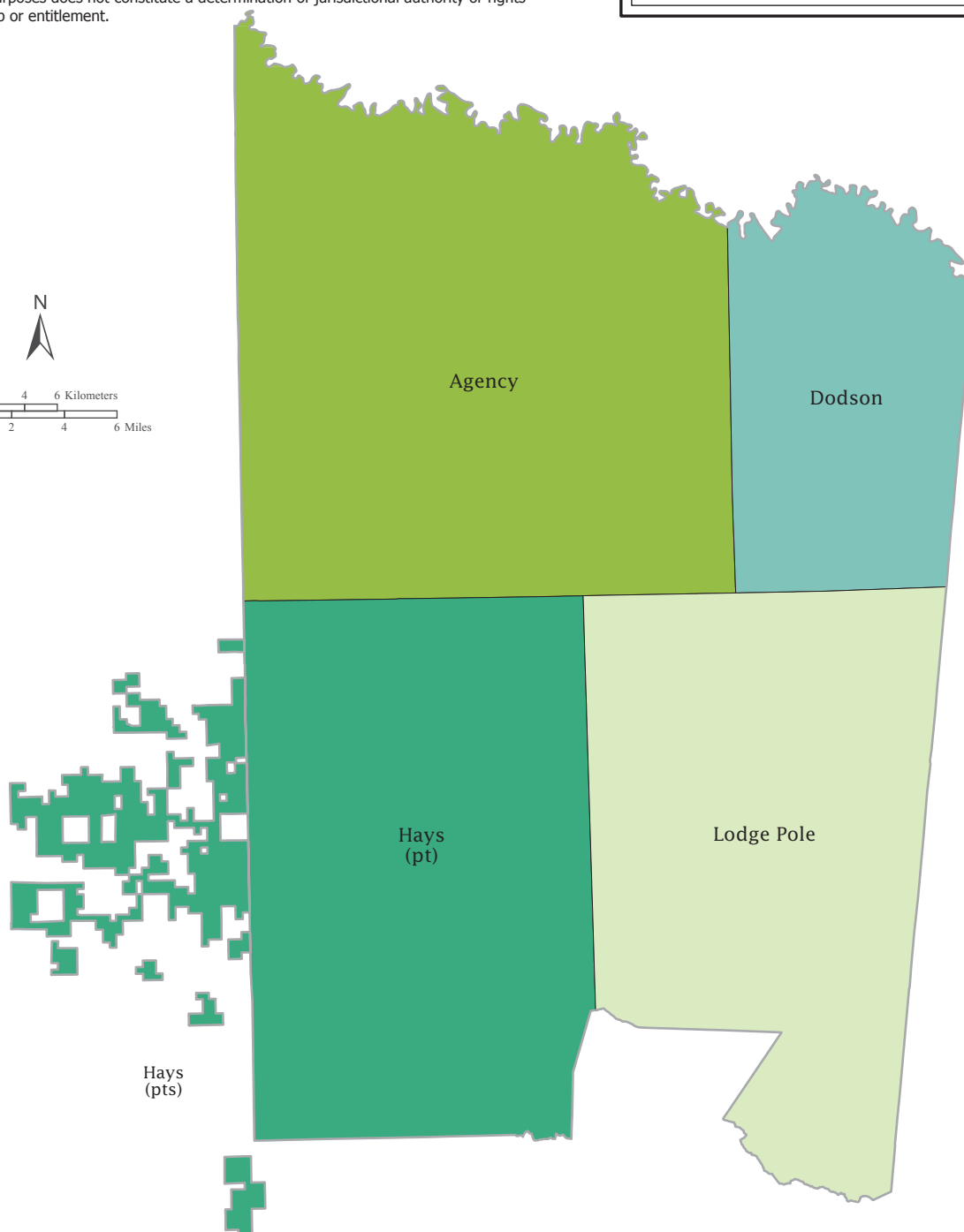
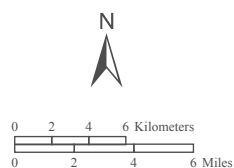
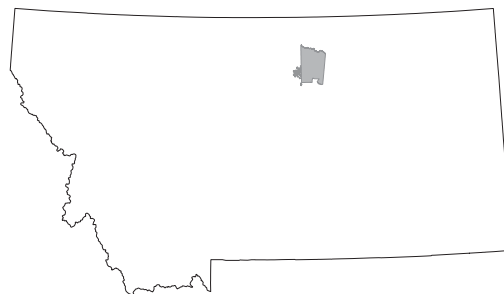
# American Indian Reservation and Off-Reservation Trust Land, Tribal Subdivisions - Fort Belknap

## Map Legend

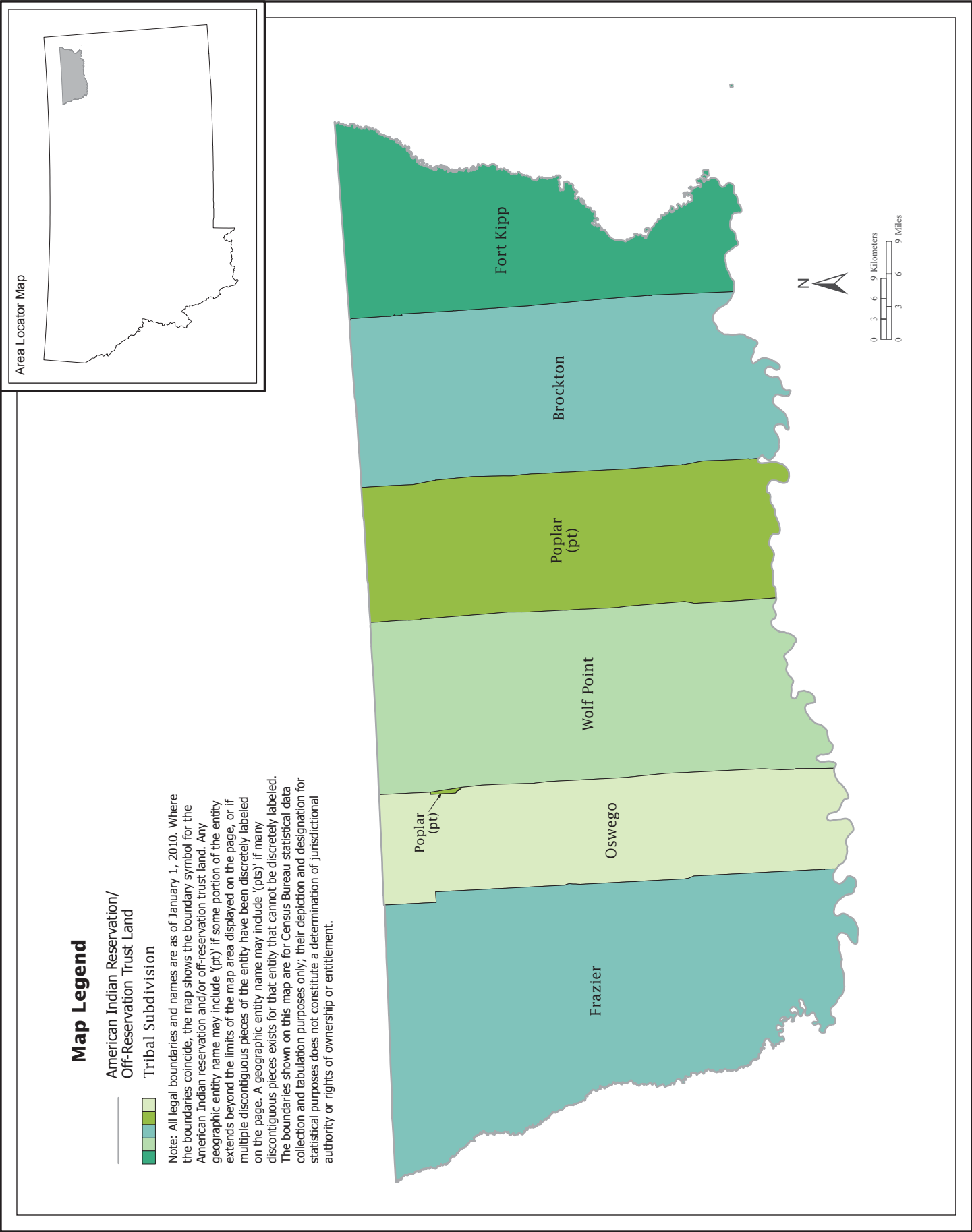
-  American Indian Reservation/  
Off-Reservation Trust Land
-  Tribal Subdivision

Note: All legal boundaries and names are as of January 1, 2010. Where the boundaries coincide, the map shows the boundary symbol for the American Indian reservation and/or off-reservation trust land. Any geographic entity name may include '(pt)' if some portion of the entity extends beyond the limits of the map area displayed on the page, or if multiple discontinuous pieces of the entity have been discretely labeled on the page. A geographic entity name may include '(pts)' if many discontinuous pieces exists for that entity that cannot be discretely labeled. The boundaries shown on this map are for Census Bureau statistical data collection and tabulation purposes only; their depiction and designation for statistical purposes does not constitute a determination of jurisdictional authority or rights of ownership or entitlement.

## Area Locator Map



American Indian Reservation and Off-Reservation Trust Land, Tribal Subdivisions - Fort Peck



# American Indian Reservation and Off-Reservation Trust Land, Tribal Subdivisions - Northern Cheyenne (pt)

